APPENDIX L
HAZARDOUS, TOXIC, AND RADIOACTIVE WASTE

L.1 HAZARDOUS, TOXIC, AND RADIOACTIVE WASTE

Investigations for hazardous, toxic, and radioactive waste (HTRW) that have been conducted to date in the Section 203 Study Area are provided in the following pages.

Table L-1 provides a high-level summary of the HTRW Phase I and II Environmental Site Assessments.

Table L-1. Summary of Phase I and II Environmental Site Assessments for the Section 203 Study Water Control Structures.

	Phase I ESA Review							Phase II ESA Review		
WCS	**RECs**	**VECs**	**HRECs**	**CRECs**	**DMCs**	**Significant Data Gaps**	**Notable Observations**	**Alerts: Sediment**	**Alerts: Soil**	**Comments and Recommendations**
G-56 Gated Spillway	0	0	0	0	0	0	--	--	- Arsenic above RDE SCTL - Chromium above SWLC but below RDE	- No unacceptable risk for workers. - Excavated sediments should not be reused where they are likely to be inundated with water. - A Sediment and Soil Management Plan should be prepared and workers notified of presence of potential contaminants in the sediment and soil.
G-57 Gated Spillway	1	1	0	0	0	0	Nearby site with known PFAS and chlorinated solvents in groundwater	- Chromium above SWLC but below SQAG	- Chromium above SWLC but below RDE SCTL	- No unacceptable risk for workers. - Excavated sediments should not be reused where they are likely to be inundated with water. - A Sediment and Soil Management Plan should be prepared and workers notified of presence of potential contaminants in the sediment and soil.
S-37B Gated Spillway	0	0	0	0	0	0	--	- Barium above SDAG TEC but below RDE - Chromium above SWLC but below SCTL and SQAG	- Chromium above SWLC but below SCTL	- No unacceptable risk for workers. - Excavated sediments should not be reused where they are likely to be inundated with water. - A Sediment and Soil Management Plan should be prepared and workers notified of presence of potential contaminants in the sediment and soil.
S-37A Gated Spillway	0	0	0	0	0	0	--	- Arsenic above SQAG TEC and RDE SCTL - 4,4-DDE and Barium above SQAG TEC but below RDE SCTL - Chromium and Selenium above SWLC but below SQAG	- Chromium and Silver above SWLC but below RDE SCTL	- Concentrations of contaminants at this site do not pose an unacceptable risk to workers. - Excavated sediments should not be reused where they are likely to be inundated with water. - Additional testing of sediment is warranted prior to any use offsite or disposal. - A Sediment and Soil Management Plan should be prepared and workers notified of presence of potential contaminants in the sediment and soil.

	Phase I ESA Review							Phase II ESA Review		
WCS	**RECs**	**VECs**	**HRECs**	**CRECs**	**DMCs**	**Significant Data Gaps**	**Notable Observations**	**Alerts: Sediment**	**Alerts: Soil**	**Comments and Recommendations**
S-36 Gated Spillway	0	0	0	0	0	0	--	- Arsenic above RDE SCTL but below IDE SCTL - Chromium above SWLC but below RDE SCTL	- Chromium above SWLC but below RDE SCTL	- Excavated sediments should not be reused where they are likely to be inundated with water. - A Sediment and Soil Management Plan should be prepared and workers notified of presence of potential contaminants in the sediment and soil.
S-33 Gated Spillway	1	1	0	0	0	0	Nearby site on UST database without any tank closure documents.	- Arsenic above RDE SCTL but below SQAG and IDE SCTL - Chromium above SWLC but below RDE SCTL	- Chromium above SWLC but below RDE SCTL - Silver above SWLC but below RDE SCTL	- Excavated sediments should not be reused where they are likely to be inundated with water. - A Sediment and Soil Management Plan should be prepared and workers notified of presence of potential contaminants in the sediment and soil.
G-54 Gated Spillway	0	0	0	0	0	0	--	- Chromium above SWLC but below SQAG and SCTL	- Arsenic above RDE - Chromium and Selenium above SWLC but below RDE	- No unacceptable risk for workers. - Excavated sediments should not be reused where they are likely to be inundated with water. - A Sediment and Soil Management Plan should be prepared and workers notified of presence of potential contaminants in the sediment and soil.
S-13 Pump Station and Gated Spillway	0	0	0	0	0	0	--	- Arsenic above SQAG TEC but below IDE SCTL	- Arsenic above RDE SCTL but below IDE SCTL - Chromium above SWLC but below RDE SCTL	- Excavated sediments should not be reused where they are likely to be inundated with water. - A Sediment and Soil Management Plan should be prepared and workers notified of presence of potential contaminants in the sediment and Arsenic in the soil.

Disclaimer: The data and notes presented in this summary table are for reference only and do not replace or supersede the detailed information found in the full Environmental Site Assessment reports.
Notes: ESA = Environmental Site Assessment. WCS = water control structure. RECs = recognized environmental conditions. VECs = vapor encroachment conditions. HRECs = historical recognized environmental conditions. CRECs = controlled recognized environmental conditions. DMCs = de minimis conditions. PFAS = Per- and Polyfluoroalkyl Substances. SWLC = Surface Water Leachability Criteria. SQAG = Sediment Quality Assessment Guideline. RDE SCTL = Residential Direct Exposure Soil Cleanup Target Levels. TEC = Threshold Effect Concentration. UST = underground storage tank. IDE SCTL = Industrial/Commercial Direct Exposure Soil Cleanup Target Levels.

AECOM

South Florida Water Management District Phase I ESAs - G54, G56, G57, S13, S33, S36, S37A, and S37B

Project Reports and Assessments

South Florida Water Management District

Contract Number: 4600004507-WO14
Project Number: 60741079

August 20, 2025

Delivering a better world

Phase I Environmental Site Assessment
G54 Gated Spillway Facility
PIN 5041-15-01-0080 (portion)
Davie, Florida 33317

Prepared for
South Florida Water Management District

Contract Number: 4600004507-WO14
Project Number: 60741079

August 18, 2025

Delivering a better world

Quality information

Prepared by



Kelsey Esteves, P.G.
Geologist
Kelsey.Esteves@aecom.com

Approved by



Babu Madabhushi
Project Manager
Babu.Madabhushi@aecom.com

Prepared for:

South Florida Water Management District
3301 Gun Club Road
West Palm Beach, Florida 33406

Prepared by:

AECOM
110 East Broward Boulevard
Suite 700
Fort Lauderdale, Florida 33301
USA
www.aecom.com

Copyright © 2025 by AECOM
All rights reserved. No part of this copyrighted work may be reproduced, distributed, or transmitted in any form or by any means without the prior written permission of AECOM.

Table of Contents

Executive Summary 5
1. Introduction 7
1.1 Purpose 7
1.2 Scope of Work 8
1.3 Study Limitations 8
1.4 Report Viability 9
1.5 Data Gaps 10
2. Site Description 12
2.1 Site Location and Parcel Description 12
2.2 Site Ownership 12
2.3 Site Visit 12
2.3.1 Site and Facility Description 12
2.3.2 Surrounding Properties 12
2.3.3 Petroleum Products and Hazardous Materials 13
2.3.4 Hazardous Waste 13
2.3.5 Polychlorinated Biphenyls 13
2.3.6 Aboveground Storage Tanks 13
2.3.7 Underground Storage Tanks 13
2.3.8 Solid Waste 13
2.3.9 Water 13
2.3.10 Wastewater 13
2.3.11 Stormwater 14
2.3.12 Heating and Cooling 14
3. Environmental Setting 15
3.1 Topography 15
3.2 Soil/Geology 15
3.3 Groundwater/Hydrology 15
4. Site and Area History 17
4.1 Subject Property 17
4.2 Adjoining Properties and Surrounding Area 17
4.3 Previously Prepared Environmental Reports 18
5. Database and Records Review 19
5.1 User Provided Information 19
5.2 Land Title and Judicial Records for Environmental Liens and Activity and Use Limitations 19
5.3 Database Information 19
5.3.1 Subject Property 19
5.3.2 Surrounding Sites 19
5.4 Vapor Encroachment Screening 20
5.4.1 Subject Property 21
5.4.2 Off-site 21
5.5 Agency File Review 21
5.5.1 Local 21
5.5.2 County 21
5.5.3 State 21
5.5.4 Federal 21

Copyright © 2025 by AECOM
All rights reserved. No part of this copyrighted work may be reproduced, distributed, or transmitted in any form or by any means without the prior written permission of AECOM.

6. Findings and Opinions 23
6.1 Recognized Environmental Conditions 23
6.2 Controlled Recognized Environmental Conditions 23
6.3 Historical Recognized Environmental Conditions 23
6.4 Vapor Encroachment Conditions 23
6.5 De Minimis Conditions 23
6.6 Significant Data Gaps 23
7. Conclusions 24
8. Environmental Professional Statement 25
9. References 26
9.1 Persons Interviewed 26
9.2 Agencies Contacted 26
9.3 Documents Reviewed 26
Appendix A Photographs 29
Appendix B Supporting Documentation 30
Appendix C Environmental Database Report 31
Appendix D Qualifications 32

List of Appendices

Appendix A Photographs

Appendix B Supporting Documentation

Appendix C Environmental Database Report

Appendix D Qualifications

List of Figures

1. Site Location Map

2. Site Plan

Copyright © 2025 by AECOM
All rights reserved. No part of this copyrighted work may be reproduced, distributed, or transmitted in any form or by any means without the prior written permission of AECOM.

Executive Summary

South Florida Water Management (SFWMD) authorized AECOM Technical Services, Inc. (AECOM) to perform a Phase I Environmental Site Assessment (Phase I ESA) for the G54 Gated Spillway Facility (subject property). This facility (subject property) is a part of a parcel identified by Broward County Parcel Identification Number (PIN) 5041-15-01-0080 in Davie, Broward County, Florida. This Phase I ESA was performed in general conformance with the scope and limitations of ASTM International, Designation: E1527-21, Standard Practice for Environmental Site Assessments: Phase I Environmental Site Assessment Process (ASTM E1527-21). Exceptions to, or deletions from, this practice are described in this report.

The site visit occurred on June 11, 2025. The subject property consists of approximately 58.3 acres of land and canal that includes a gated spillway structure, G54, situated within the North New River Canal, a single-story control building that houses electrical equipment used to operate the water control structure, and Sewell Lock Park, a small park with a picnic area and associated parking. The gated spillway structure is not manned, and the operations are automatically or telemetrically controlled. The structure is a reinforced concrete gated spillway, with discharge controlled by three (3) cable operated, vertical lift gates. During site reconnaissance, one (1) underground storage tank (UST) containing propane of an unknown capacity was observed adjacent and east of the control building on the southcentral portion of the subject property. No visual evidence of potable water wells, monitoring wells, clarifiers, dry wells, septic tanks, or leach fields was observed on the subject property during the site visit.

The subject property is located in a mixed-use area of residential and commercial properties within the city of Davie. The subject property is bordered to the north by multiple residential developments. The subject property is bordered to the east by the North New River Canal and the Florida Turnpike. The subject property is bordered to the south by State Road 84 and Interstate 595, followed by multiple commercial properties and apartment complexes. The subject property is bordered to the west by the North New River Canal and University Drive. Gasoline service stations and dry cleaners were not observed in the immediate vicinity (approximately 500 feet) of the subject property. Other off-site sources of concern were not identified in the immediate vicinity.

AECOM's review of historical resources indicates that the subject property was developed with the North New River Canal which extends northwest to southeast through the center of the subject property and a two-lane road, State Road 84, parallel and south of the canal. At the eastern central portion of the site, situated within the canal, the former Sewell Lock is depicted. A smaller canal extends north from the North New River Canal, just east of the lock from at least 1940. By at least 1952, an additional small canal extending north on the west side of the lock is depicted. By at least 1961, a small structure, south of the canal and east of the lock, is depicted. By at least 1968, an additional structure, south of the canal and west of the lock, is depicted. Additionally, floating barriers are depicted, one on each side of the lock. By at least 1973, road improvements to State Road 84 are depicted on the southeastern edge of the subject property and residential construction is depicted on the northwestern edge of the subject property, north of the canal. By at least 1981, additional residential construction is depicted north of the canal, east of the lock. By at least 1992, the two previously depicted structures south of the canal have been removed and the construction of the present-day G54 gated spillway structure, west of the lock is depicted. By at least 1994, the construction of the G54 gated spillway has been completed. By at least 2005, the residential construction north of the canal has been completed. The subject property has generally remained in its current configuration (as observed during AECOM's site visit) since at least 2005. No recognized environmental conditions (RECs) were identified based on the historical review.

The subject property was not identified on the environmental database search report obtained for this project.

A number of surrounding sites were identified in the environmental database search report. However, the majority of these sites were listed on non-contamination-related databases. Based on AECOM's review and analysis of the database listings, none of the surrounding sites are expected to present a REC to the subject property, based on their distance (generally greater than 500 feet), regulatory status (i.e., regulatory closure, no violations found),

Copyright © 2025 by AECOM
All rights reserved. No part of this copyrighted work may be reproduced, distributed, or transmitted in any form or by any means without the prior written permission of AECOM.

media impacted (soil only), and/or topographical position relative to the subject property (i.e., down-gradient or cross-gradient).

Based on the above-described activities, no RECs, controlled RECs (CRECs), historical RECs (HRECs), significant data gaps, or de minimis conditions (DMCs) were identified in connection with the subject property.

In addition, no vapor encroachment conditions (VECs) were identified during completion of a Tier 1 vapor encroachment screening (VES) following ASTM International, Designation: E2600-22, *Standard Guide for Vapor Encroachment Screening on Property Involved in Real Estate Transactions* dated May 2022 (ASTM E2600-22).

Copyright © 2025 by AECOM
All rights reserved. No part of this copyrighted work may be reproduced, distributed, or transmitted in any form or by any means without the prior written permission of AECOM.

1. Introduction

1.1 Purpose

This Phase I Environmental Site Assessment (Phase I ESA) was performed pursuant to AECOM Technical Services, Inc. (AECOM's) proposal, dated October 30, 2024, and Contract No. 4600004507-Work Order No. 14, for the G54 Gated Spillway. A portion of the site is identified by Broward County Parcel Identification Number (PIN) 5041-15-01-0080 in Davie, Broward County, Florida (herein referred to as the "subject property"). This assessment was performed in advance of the potential spillway improvements at the subject property.

The purpose of this Phase I ESA is to provide the client with information for use in evaluating recognized environmental conditions (RECs) associated with the subject property. Per ASTM International, Designation: E1527-21, Standard Practice for Environmental Site Assessments: Phase I Environmental Site Assessment Process (ASTM E1527-21), potential findings can include RECs, historical RECs (HRECs), controlled RECs (CRECs), de minimis conditions (DMCs) and significant data gaps as follows:

- A REC is defined by the ASTM standard as "(1) the presence of hazardous substances or petroleum products in, on, or at the subject property due to a release to the environment; (2) the likely presence of hazardous substances or petroleum products in, on, or at the subject property due to a release or likely release to the environment; or (3) the presence of hazardous substances or petroleum products in, on, or at the subject property under conditions that pose a material threat of a future release to the environment." The term includes hazardous substances or petroleum products even under conditions in compliance with laws.
- A HREC is defined as a previous release of hazardous substances or petroleum products affecting the subject property that has been addressed to the satisfaction of the applicable regulatory authority and meeting unrestricted use criteria established by a regulatory authority or authorities without subjecting the subject property to any required controls.
- A CREC is defined as a recognized environmental condition affecting the subject property that has been addressed to the satisfaction of the applicable regulatory authority or authorities with hazardous substances or petroleum products allowed to remain in place subject to the implementation of required controls (activity and use limitations or other property use limitations).
- DMCs are conditions related to a release that generally do not present a threat to human health or the environment and generally would not be subject to enforcement action if brought to the attention of the appropriate governmental agencies.
- A significant data gap is a data gap that affects the ability of the environmental professional to identify a REC.

In addition, a Tier 1 vapor encroachment screening (VES) was completed as part of this assessment. This screening was conducted in general accordance with ASTM International, Designation: E2600-22, Standard Guide for Vapor Encroachment Screening on Property Involved in Real Estate Transactions dated May 2022 (ASTM E2600-22). The objective of the VES was to evaluate if a vapor encroachment condition (VEC) exists or if a VEC does not exist.

This Phase I ESA is based on a review of existing conditions, reported pre-existing conditions, and observed operations at the subject property and adjacent properties.

Copyright © 2025 by AECOM
All rights reserved. No part of this copyrighted work may be reproduced, distributed, or transmitted in any form or by any means without the prior written permission of AECOM.

1.2 Scope of Work

The Phase I ESA included a site visit, interviews, regulatory research, historical review, and a review and an environmental database analysis of the subject property. As a part of this Phase I ESA, AECOM assessed the subject property for visible signs of possible contamination, researched public records for the subject property and adjacent properties (as applicable), and conducted interviews with persons knowledgeable about the subject property. Non-Scope Services per ASTM E1527-21 including, but not limited to, asbestos, lead paint, radon, floodplains and wetlands were not included in the scope of work. On April 17, 2024, EPA signed the final rule 20 to designate perfluorooctanoic acid (PFOA) and perfluorooctanesulfonic acid (PFOS) collectively identified as per- and polyfluoroalkyl substances (PFAS) as hazardous substances under section 102(a) of CERCLA. This designation allows EPA to use its CERCLA enforcement authorities, as appropriate and where relevant statutory elements are met, which could shift the cost burden of CERCLA response costs from the Superfund to Potentially Responsible Parties (PRPs). As such, PFAS are now considered part of the ASTM standard scope and are included in this scope of work.

This project was performed in general accordance with ASTM E1527-21 and AECOM's proposal and authorized on October 30, 2024. Conclusions reached in this report are based upon the assessment performed and are subject to limitations set forth in Sections 1.3, 1.4, and 1.5 below.

1.3 Study Limitations

This report describes the results of AECOM's Phase I ESA to identify the presence of conditions materially affecting the subject facility and/or property within the limits of the established scope of work as described in our proposal.

As with any due diligence assessment, there is a certain degree of dependence upon oral information provided by facility or site representatives, which is not readily verifiable through visual observations or supported by any available written documentation. AECOM shall not be held responsible for conditions or consequences arising from relevant facts that were concealed, withheld, or not fully disclosed by facility or site representatives at the time this assessment was performed. In addition, the findings and opinions expressed in this report are subject to certain conditions and assumptions, which are noted in the report. Any party reviewing the findings of the report must carefully review and consider all such conditions and assumptions.

This report and all field data and notes were gathered and/or prepared by AECOM in accordance with the agreed upon scope of work and generally accepted engineering and scientific practice in effect at the time of AECOM's assessment of the subject property. The statements, findings and opinions contained in this report are only intended to give approximations of the environmental conditions at the subject property.

As specified in ASTM E1527-21, it is incumbent that the client and any other parties who review and rely upon this report understand the following inherent conditions surrounding any Phase I ESA:

- Uncertainty Not Eliminated - No ESA can wholly eliminate uncertainty regarding the potential for RECs in connection with a subject property. The performance of this practice is intended to reduce, but not eliminate, uncertainty regarding the potential for RECs in connection with a subject property, and this practice recognizes reasonable limits of time and cost. (Section 4.5.1 of ASTM E1527-21)
- Not Exhaustive - "All appropriate inquiries" does not mean an exhaustive assessment of a property. There is a point at which the cost of information or the time required to gather it outweighs the usefulness of the information and, in fact, may be a material detriment to the orderly completion of transactions. One of the purposes of this practice is to identify a balance between the competing goals of limiting the costs and time demands inherent in performing an ESA and the reduction of uncertainty about unknown conditions resulting from additional information. (Section 4.5.2 of ASTM E1527-21)
- Comparison with Subsequent Inquiry – It should not be concluded or assumed that an investigation was not AAI merely because the inquiry did not identify RECs in connection with a subject property. ESAs must be evaluated based on the reasonableness of judgments made at the time and under the circumstances in which they were made. Subsequent ESAs should not be considered valid standards to judge the

Copyright © 2025 by AECOM
All rights reserved. No part of this copyrighted work may be reproduced, distributed, or transmitted in any form or by any means without the prior written permission of AECOM.

appropriateness of any prior assessment based on hindsight, new information, use of developing technology or analytical techniques, or other factors. (Section 4.5.4 of ASTM E1527-21)

A similar set of inherent limitations exists in cases where the Phase I ESA included a screening-level assessment of vapor migration or vapor encroachment; such an assessment is a required part of a Phase I ESA when ASTM E1527-21 is employed. According to ASTM E2600-22, the following limitations apply:

- Uncertainty Not Eliminated in Screening - No VES can wholly eliminate uncertainty regarding the identifications of VECs in connection with the target property. Screening is intended to reduce, but not eliminate, uncertainty regarding whether or not a VEC exists in connection with the property. (Section 4.5.1 of ASTM E2600-22)
- Not Exhaustive - The guide is not meant to be exhaustive screening. There is a point at which the cost of information obtained, or the time required to gather it, outweighs the usefulness of the information and, in fact, may be a material detriment to the orderly completion of real estate transactions. One of the purposes of this guide is to identify a balance between the competing goals of limiting the costs and time demands inherent in performing a VES and the reduction of uncertainty about unknown conditions resulting from additional information. (Section 4.5.2 of ASTM E2600-22)
- Comparison with Subsequent Investigations - It should not be concluded or assumed that an investigation was not adequate because the investigation did not identify VECs in connection with property. The VES must be evaluated based on the reasonableness of judgments made at the time and under the circumstances in which they were made. Subsequent VESs should not be considered valid bases to judge the appropriateness of any prior screening if based on hindsight, new information, use of developing technology or analytical techniques, or similar factors. (Section 4.5.4 of ASTM E2600-22)

This report was prepared pursuant to an agreement between South Florida Water Management District (SFWMD) (Client) and AECOM and is for the exclusive use of the Client. No other party is entitled to rely on the conclusions, observations, specifications, or data contained herein without first obtaining AECOM's written consent and provided any such party signs an AECOM-generated Reliance Letter. A third party's signing of the AECOM Reliance Letter and AECOM's written consent are conditions precedent to any additional use or reliance on this report.

The passage of time may result in changes in technology, economic conditions, site variations, or regulatory provisions, which would render the report inaccurate. Reliance on this report after the date of issuance as an accurate representation of current site conditions shall be at the user's sole risk.

1.4 Report Viability

According to ASTM E1527-21, an ESA "meeting or exceeding this practice is presumed to be viable when it is conducted within 180 days of acquisition of the subject property (or, for transactions not involving an acquisition such as a lease or refinance, the date of the intended transaction). The dates of the components presented in 4.6.2(i), (iii), (iv), and (v) for interviews, review of government records, visual inspections, and declaration by environmental professionals, shall be identified in the report. Completion of searches for recorded environmental cleanup liens (4.6.2(ii)) is a user responsibility; however, if the user has engaged the environmental professional to conduct these searches, then that date shall also be identified in the report." The table below lists the dates of completion for pertinent components of this Phase I ESA.

Component	Date of Issuance/Completion
Interviews with Owners, Operators and Occupants	June 11, 2025
Environmental Database Report	June 3, 2025
Visual Inspection of the Subject Property and Adjoining Properties	June 11, 2025
Declaration by Environmental Professional	August 18, 2025
Issuance of Report	August 18, 2025

Copyright © 2025 by AECOM
All rights reserved. No part of this copyrighted work may be reproduced, distributed, or transmitted in any form or by any means without the prior written permission of AECOM.

Report Viability Expiration Date*	November 30, 2025

* The 180-day viability date is based on the earliest referenced component noted in the table above.

1.5 Data Gaps

Per ASTM E1527-21:

- A data gap is defined as a lack of or inability to obtain information required by this practice despite good faith efforts by the environmental professional to gather such information.
- A data gap is considered a significant data gap if other information and/or professional experience raises reasonable concerns involving the effects of that data gap on the ability of the environmental professional to render an opinion regarding whether conditions exist that are indicative of RECs or CRECs.

The following data gaps (including site-specific limitations) were encountered during the course of this assessment:

- Approximately 47.5% of the subject property is covered by water; therefore, not all areas were able to be observed/assessed. Based on the use of this portion of the subject property and a review of historical documents, this particular site-related limiting condition is not expected to have a significant limitation to this assessment.
- During the site visit, AECOM did not access the roof of the control building. AECOM's evaluation of the subject property focused on areas where hazardous substances are handled. The site contact did not report any hazardous substances associated with the roof. Based on this information, this particular site-related limiting condition is not expected to have a significant limitation to this assessment.
- As specified in the agreed upon scope of work, a title search and environmental lien search were not conducted as part of this Phase I ESA. The user was not aware of environmental liens or activity use limitations (AULs) that have been placed on the subject property. Based upon historical data collected from other sources, this data gap is not expected to be significant so that it would impact the results of this assessment.
- A data failure was encountered in determining the historical use of the subject property. The earliest source of historical information reasonably ascertainable within the time frame of this report in which usage could be determined was an aerial photograph from 1940. At the time of the photograph, a portion of the subject property appeared to be developed with a canal (a developed use per ASTM E1527-21). Therefore, the ASTM E1527-21 requirement to determine all obvious uses of the property from the present back to the property's first obvious developed use, or back to 1940, whichever is earlier, could not be achieved. However, based upon the identified agricultural land use, it is unlikely that there had been significant prior development; therefore, this data failure is not expected to be significant so that it would impact the results of this assessment.
- It should be noted that not all standard historical sources, as defined by ASTM E1527-21, were reviewed as part of this assessment. In addition to the recorded land title records, building department records were not reviewed. Based on information provided from the remaining standard historical sources, additional historical information obtained from building department records would not likely have assisted in meeting the historical use requirement; therefore, this data gap is not expected to be significant so that it would impact the results of this assessment.
- Per ASTM E1527-21, past owners, operators, and occupants of the subject property who are likely to have material information regarding the potential for contamination at the subject property shall be contacted to the extent that they can be identified and that the information likely to be obtained is not duplicative of information already obtained from other sources. AECOM was unable to interview past owners and/or operators at the subject property. However, based upon historical data collected from other sources, this data gap is not expected to be significant so that it would impact the results of this assessment.

Copyright © 2025 by AECOM
All rights reserved. No part of this copyrighted work may be reproduced, distributed, or transmitted in any form or by any means without the prior written permission of AECOM.

- Per the agreed scope-of-work and ASTM E1527-21, information related to certain site-specific items should be provided by the Phase I ESA report user to AECOM. To assist the user in gathering information that may be material to identifying RECs, AECOM provided the Client (the users) with the User Questionnaire from ASTM E1527-21; at this time, the completed form has not been returned for inclusion in this report. However, this data gap is not expected to represent a significant data gap to this investigation, given the historical use of the subject property as a restaurant.
- AECOM submitted a Public Records Request (PRR) to the Davie Fire Rescue and Florida Department of Environmental Protection (FDEP) on June 13, 2025, to determine if they have files related to a historical hazardous materials release that may have occurred at the subject property. As of the date of this report, a response to AECOM's PRR has not been received. Based on AECOM's research to date, AECOM does not anticipate the response (if any) from Davie Fire Rescue or FDEP to our PRR will significantly alter the conclusions or recommendations of this report and is not considered a significant data gap; however, if information is received from this PRR request that significantly impacts the conclusions of this report, this information will be forwarded upon receipt.

Copyright © 2025 by AECOM
All rights reserved. No part of this copyrighted work may be reproduced, distributed, or transmitted in any form or by any means without the prior written permission of AECOM.

2. Site Description

2.1 Site Location and Parcel Description

The subject property consists of approximately 58.3-acres of land and canal and is identified by Broward County PIN 5041-15-01-0080. The subject property is located in Davie, Broward County, Florida. The subject property is a rectangular shaped tract of land and canal that includes a gated spillway structure, G54, situated within the North New River Canal and Sewell Lock Park, a small park with a picnic area and associated parking, located between University Drive and the Florida Turnpike. The subject property is accessed from State Road 84 along the southern property boundary. The approximate location of the subject property is illustrated on Figure 1 - Site Location Map.

2.2 Site Ownership

According to the Broward County Property Appraiser's records, the subject property is owned by SFWMD.

2.3 Site Visit

Ms. Kelsey Esteves with AECOM visited the subject property on June 11, 2025. The site visit included a visual inspection of the interior portions of the onsite buildings and structures, as well as the exterior portions of the subject property and the surrounding area. During the site visit, AECOM was accompanied by Mr. Josh Feltner, Leasing & Real Estate Support – Environmental Science Unit, of the SFWMD. Site-related limiting conditions encountered during this assessment were previously summarized in Section 1.5.

The site visit methodology consisted of walking over accessible areas of the subject property, including the building interiors and exteriors, the perimeter, and the portions of the surrounding area. The following sections summarize the results of the site visit.

2.3.1 Site and Facility Description

The approximate 58.3-acre subject property encompasses an estimated 27.7 acres of the North New River Canal, a gated spillway structure, G54, situated within the North New River Canal, a single-story control building that houses electronical equipment used to operate the water control structure situated, and Sewell Lock Park, a small park with a picnic area and associated parking. The gated spillway structure is not manned, and the operations are automatically, or telemetry controlled. The structure is a reinforced concrete gated spillway, with discharge controlled by three (3) cable operated, vertical lift gates.

During the site visit, one (1) underground storage tank (UST) containing propane of an unknown capacity was observed adjacent east of the control building on the southcentral portion of the subject property during site reconnaissance. No visual evidence of potable water wells, monitoring wells, dry wells, clarifiers, septic tanks, or leach fields was identified on the subject property. No visual evidence of discolored soil, water, or unusual vegetative conditions or odors was identified during the site visit. In addition, no visual evidence of significant corrosion was identified on the floors or walls of the subject property building or on the exterior of the subject property. The general layout of the subject property is illustrated in Figure 2 - Site Plan and Representative Site Photographs are provided in Appendix A.

2.3.2 Surrounding Properties

The subject property is located in a mixed-use area of residential and commercial properties within the city of Davie. The subject property is bordered to the north by multiple residential developments. The subject property is bordered to the east by the North New River Canal and the Florida Turnpike. The subject property is bordered to the south by State Road 84 and Interstate 595, followed by multiple commercial properties and apartment complexes. The subject property is bordered to the west by the North New River Canal and University Drive.

AECOM did not identify any gasoline service stations or dry cleaners in the immediate vicinity (500 feet) of the subject property. However, seven (7) sensitive receptors (i.e., day care centers, schools, hospitals, water bodies)

Copyright © 2025 by AECOM
All rights reserved. No part of this copyrighted work may be reproduced, distributed, or transmitted in any form or by any means without the prior written permission of AECOM.

were identified as being located adjacent to the subject property. Based on AECOM's site reconnaissance of the surrounding neighborhood, no off-site sources of environmental concern were identified.

2.3.3 Petroleum Products and Hazardous Materials

No petroleum products or hazardous materials use, or storage was observed at the subject property. Staining or visual evidence of a hazardous materials release was not observed at the time of the site visit.

2.3.4 Hazardous Waste

No evidence of hazardous waste generation was observed at the subject property, and the site contact reported no such activities. In addition, the subject property was not listed as a generator of hazardous waste in the site-specific database report.

2.3.5 Polychlorinated Biphenyls

Polychlorinated biphenyl (PCB)-containing dielectric fluids have been widely used as coolants and lubricants in transformers, capacitors, and other electric equipment due to their insulating and nonflammable properties. Based on the use of the site, PCBs are not expected to be present on-site.

No pad or pole-mounted transformers were observed on the subject property during the site visit. No other hydraulic equipment (transformers, trash compactors, lifts) was identified on the subject property. The on-site loading docks are manually operated.

2.3.6 Aboveground Storage Tanks

Aboveground Storge Tanks (ASTs) were not observed on the subject property during the site visit. In addition, no ASTs were listed on the subject property per the site-specific environmental database report reviewed by AECOM or otherwise identified during AECOM's review of historical aerial photographs.

2.3.7 Underground Storage Tanks

One (1) UST containing propane of an unknown capacity was observed adjacent and east of the control building on the southcentral portion of the subject property during site reconnaissance. Due to the nature of propane (gas at normal temperature and pressure), this propane storage is not considered a significant concern.

2.3.8 Solid Waste

Solid waste generated by potential visitors to the on-site park, Sewell Lock Park, is placed in designated garbage cans and removed by the municipality on a weekly basis. No solid waste dumpsters were observed on the subject property.

Five (5) empty 5-gallon plastic buckets that previously contained acrylic latex paint were observed atop the concrete floor within the control building. The interior portion of the control building had recently been painted. No leaks or stains were visible in the vicinity. These containers do not represent a REC at this time.

2.3.9 Water

Municipal water is not currently provided to the subject property. No potable water wells were observed at the subject property or reported by the site contact to be present on-site. Municipal water is available to the surrounding areas.

2.3.10 Wastewater

No wastewater is currently generated on the subject property.

Copyright © 2025 by AECOM
All rights reserved. No part of this copyrighted work may be reproduced, distributed, or transmitted in any form or by any means without the prior written permission of AECOM.

2.3.11 Stormwater

No stormwater drains were observed on the subject property at the time of AECOM's site reconnaissance. Stormwater from the subject property appears to drain via sheet flow to the North New River Canal.

2.3.12 Heating and Cooling

The onsite spillway structure and control building are not equipped with heating or cooling services.

Copyright © 2025 by AECOM
All rights reserved. No part of this copyrighted work may be reproduced, distributed, or transmitted in any form or by any means without the prior written permission of AECOM.

3. Environmental Setting

3.1 Topography

The United States Geological Survey (USGS) 7.5-minute topographic maps of the Cooper City, Florida quadrangle and the Fort Lauderdale South, Florida quadrangle indicate that the subject property elevation ranges from approximately 0 to 7 feet above mean sea level (amsl). Approximately 27.7 acres of the 58.3-acre site consist of the North New River Canal. However, the remaining subject areas are developed and surface water runoff from the subject property is likely diverted to man-made drainage systems which likely drains toward the canal at the center of the site.

3.2 Soil/Geology

Site-specific geologic information was not identified during the course of this assessment; however, according to state and regional geologic sources, the subject property lies within the Gold Coast – Florida Bay Physiographic District. This is the area of south and southeastward sluggish drainage from Lake Okeechobee. The rocks and sediment are Pleistocene aged and are largely limestone or limestone cap rocks. The sub classification of the area in which the subject property is located is the Everglades Subdistrict. This subdistrict consists of a freshwater marsh with varying thickness of peat and muck. Within the Everglades Subdistrict there are three (3) geologically distinct sections. The subject site lies within the Andytown Ridges and Sloughs. This is an area where elevations are generally 15 feet or less amsl, and the peat is less thick than in other portions of the northern Everglades. (UF, 1981).

Surface soils at the subject property are mapped as the Udorthents, Basinger find sand, Immokalee fine sand, and Margate fine sand (USDA, 2015). Udorthents soil consists of unconsolidated or heterogeneous geologic material removed in the excavation of ditches, canals, lakes and ponds. It is commonly piled along banks and has slopes of 2 to 40 percent. The soil is moderately well drained. Weeds and native grasses have become established in some areas of Udorthents. Other areas have little or no vegetation. The soil material is erodible, especially where slopes are steep and where areas are bare or sparsely vegetated. This soil is unsuited to cultivated crops, citrus, or improved pasture. It is frequently used as a source of roadbuilding material and as a source of fill for new homesites, golf courses, and other purposes. The Basinger fine sand series consists of nearly level, poorly drained, sandy soils in broad, low sloughs and depressions. These soils formed in thick beds of sandy marine sediments. Under natural conditions, the water table is within 10 inches of the surface for 2 to 6 months in most years and within 10 to 30 inches for the rest of the year. Depressions are covered with water for 3 to 9 months or more each year. The Immokalee fine sand is a nearly level, deep, poorly drained soil on broad, low ridges that has a well-defined layer coated with organic matter at a depth of 30 inches or more. Immokalee soils are on flatwoods and low broad flats on marine terraces. Slopes range from 0 to 2 percent. Margate fine sand is a nearly level, poorly drained, sandy soil that is underlain by limestone at a depth of 20 to 40 inches but has solution holes as deep as 60 inches. It is on nearly level, low terraces between the Everglades and the low, sandy Atlantic Coastal Ridge. Included with this soil in mapping are small areas of Basinger fine sand and Plantation much, and small areas of soil that have up to 8 inches of organic material on the surface. Also included are some areas of soil that are similar to Margate fine sand but have a very dark gray or black surface layer less than 6 inches thick to a dark gray or gray surface layer 3 to 6 inches thick. The natural vegetation consists of native grasses, waxmyrtle, and a few cypress trees. Most areas of this soil are in improved pasture and some citrus. This soil is severely limited for cultivated crops by excessive wetness and other poor soil properties. (USDA, 1984).

3.3 Groundwater/Hydrology

Site-specific hydrologic information was not identified during the course of this assessment. Based on topography and geologic conditions, uppermost groundwater likely occurs within 3 to 4 feet of the ground surface at the subject property (USGS, 1995). The uppermost groundwater flow direction likely follows local topography generally southeast and towards the North New River Canal. It should be noted that the actual depth and flow direction of

Copyright © 2025 by AECOM
All rights reserved. No part of this copyrighted work may be reproduced, distributed, or transmitted in any form or by any means without the prior written permission of AECOM.

groundwater beneath the subject property cannot be determined without site-specific groundwater monitoring well data.

Copyright © 2025 by AECOM
All rights reserved. No part of this copyrighted work may be reproduced, distributed, or transmitted in any form or by any means without the prior written permission of AECOM.

4. Site and Area History

Historical information for the subject property and surrounding properties is based on AECOM's review and analysis of the following historical sources:

- Aerial photographs dated 1940, 1947, 1952, 1957, 1961, 1968, 1971, 1973, 1976, 1981, 1988, 1992, 1994, 2007, 2010, 2015, 2019 and 2023, obtained from EDR;
- Google Earth aerial images dated 1995, 1999, 2002 through 2011, and 2014 through 2025;
- Topographic maps dated 1949, 1962, 1963, 1969, 1970, 1973, 1983, 1994, 1999, 2012, 2015, 2018, and 2021, obtained from EDR;
- City directories for the years 1979, 1990, 1992, 1995, 1999, 2000, 2005, 2010, 2014, 2017, and 2020, obtained from EDR;

Building Department records were not reviewed during the course of this assessment. According to Environmental Data Resources, Inc. (EDR), Sanborn® Fire Insurance Map coverage is not available for the subject property. Copies of the historical documents/reports are provided in Appendix B.

4.1 Subject Property

AECOM's review of historical resources indicates that the subject property was developed with the North New River Canal which extends northwest to southeast through the center of the subject property and a two-lane road, State Road 84, parallel and south of the canal. At the eastern central portion of the site, situated within the canal, the former Sewell Lock is depicted. A smaller canal extends north from the North New River Canal, just east of the lock from at least 1940. By at least 1952, an additional small canal extending north on the west side of the lock is depicted. By at least 1961, a small structure, south of the canal and east of the lock, is depicted. By at least 1968, an additional structure, south of the canal and west of the lock, is depicted. Additionally, floating barriers are depicted, one on each side of the lock. By at least 1973, road improvements to State Road 84 are depicted on the southeastern edge of the subject property and residential construction is depicted on the northwestern edge of the subject property, north of the canal. By at least 1981, additional residential construction is depicted north of the canal, east of the lock. By at least 1992, the two previously depicted structures south of the canal have been removed and the construction of the present-day G54 gated spillway structure, west of the lock is depicted. By at least 1994, the construction of the G54 gated spillway has been completed. By at least 2005, the residential construction north of the canal has been completed. The subject property has generally remained in its current configuration (as observed during AECOM's site visit) since at least 2005. No recognized environmental conditions (RECs) were identified based on the historical review.

4.2 Adjoining Properties and Surrounding Area

The 1940 aerial photograph depicts the northern adjoining property consisting of mostly undisturbed land and two canals; a small canal extends north from the North New River Canal and a larger canal extends north then west, connecting to the smaller canal. By at least 1947, an additional canal, the East Holloway Canal, extends north/south and parallel to the small canal is depicted. By at least 1952, the East Holloway Canal connects to the North New River Canal. By at least 1957, road construction for the Florida Turnpike is depicted on the northeast portion of the northern adjoining property. By at least 1961, the construction of residential properties and associated finger canals is depicted on the northeast portion of the northern adjoining property. By at least 1973, the construction of numerous residential developments is depicted on the northwest portion of the northern adjoining property. Residential construction continues on the northern adjoining property until circa 2002. Since at least 2002, the northern adjoining property has remained in its current configuration (as observed during AECOM's site visit).

The North New River Canal extends east from the subject property in the 1940 historical aerial photograph. State Road 84, parallel and south of the North New River Canal, is depicted. Undisturbed land is depicted north of the canal on the eastern adjoining properties. By at least 1957, Florida Turnpike construction is depicted and the turnpike crosses over the North New River Canal. By at least 1957, a borrow lake is depicted north of the canal and

Copyright © 2025 by AECOM
All rights reserved. No part of this copyrighted work may be reproduced, distributed, or transmitted in any form or by any means without the prior written permission of AECOM.

east of the Florida Turnpike and a second borrow lake is depicted south of State Road 84 and east of the Florida Turnpike. By at least 1968, the southern borrow lake has expanded south. By at least 1988, road improvements such as additional lanes to the Florida Turnpike and the construction of Interstate 595 are depicted. By at least 1992, the roadway construction has been completed. Since at least 1992, the eastern adjoining properties have remained in their current configuration (as observed during AECOM's site visit).

The 1940 aerial photograph depicts the southern adjoining property to consist of present-day State Road 84 followed by agricultural fields and two unimproved roads that extend south from State Road 84, present-day College Avenue and Davie Road. By at least 1947, a small structure is depicted on the eastern central portion of the southern adjoining property, a small area of disturbed land is depicted on the southeastern portion of the southern adjoining property, and multiple structures are depicted southeast of the disturbed land. By at least 1952, rows of trees are depicted on the western half of the southern adjoining property and numerous ditches associated with the surrounding agricultural fields are depicted. By at least 1957, a large borrow lake and disturbed land is depicted between College Avenue and Davie Road. By at least 1961, two additional borrow lakes are depicted between Davie Road and the Florida Turnpike. By at least 1968, two commercial buildings are depicted west of the western borrow lake and south of State Road 84. The expansion of all three borrow lakes is depicted. By at least 1973, additional commercial construction west of the western borrow lake is depicted. Commercial development continues south of State Road 84. By at least 1992, the construction of Interstate 595 and an improved State Road 84 is depicted, and the northwest portion of the western borrow lake has been backfilled. By at least 1999, the southern portion of the western borrow lake has been backfilled and additional commercial development just south of Interstate 595 is depicted. By at least 2002, the northern portion of the central borrow lake has been backfilled. By at least 2013, backfill operations continue at the two eastern borrow lakes. By at least 2017, commercial development is depicted on the backfilled area of the former borrow central borrow lake. By 2019, more than half of the eastern borrow lake has been backfilled. By at least 2021, two large commercial warehouse structures are depicted on the former eastern borrow lake area. Backfill operations are depicted in the eastern portion of the central borrow lake. Since at least 2021, the southern adjoining property has remained in its current configuration (as observed during AECOM's site visit).

The North New River Canal extends west from the subject property in the 1940 historical aerial photograph. State Road 84, parallel and south of the North New River Canal, is depicted. Undisturbed land is depicted north of the North New River Canal on the western adjoining properties. By at least 1947, agricultural row crops and ditches are depicted south of State Road 84. By at least 1968, University Drive is depicted and crosses over the North New River Canal. Commercial development is depicted on the southeast corner of University Drive and State Road 84. By at least 1973, road improvements such as additional lanes to University Drive are depicted. Also, residential construction is depicted northeast of the North New River Canal. By at least 1992, the commercial buildings south of State Road 84 have been removed and Interstate 595 has been constructed, including the eastern and western on-ramps from University Drive. Since at least 1992, the eastern adjoining properties have remained in their current configuration (as observed during AECOM's site visit).

4.3 Previously Prepared Environmental Reports

AECOM inquired about existing environmental reports associated with the subject property. Previously prepared environmental reports were not identified during this assessment, nor were they provided by the Client for review.

Copyright © 2025 by AECOM
All rights reserved. No part of this copyrighted work may be reproduced, distributed, or transmitted in any form or by any means without the prior written permission of AECOM.

5. Database and Records Review

5.1 User Provided Information

Section 6 of ASTM E1527-21 states that certain tasks, which will help to determine the possibility of RECs associated with the subject property, are generally conducted by the Phase I ESA report user. This includes the following: reviewing title records for environmental liens or activity and land use limitations and considering awareness of any specialized knowledge (e.g., information about previous ownership or environmental litigation), experience related to RECs at the subject property, or significant reduction in the purchase price of the subject property. Per the agreed scope-of-work, information related to these items should be provided by the Phase I ESA report user to AECOM. To assist the user in gathering information that may be material to identifying RECs, AECOM has provided the Client (the users) with the User Questionnaire from ASTM E1527-21; however, at this time the completed form has not been returned for inclusion in this report. This data gap is not expected to represent a significant limitation to this investigation based on other documentation reviewed as part of the Phase I ESA.

5.2 Land Title and Judicial Records for Environmental Liens and Activity and Use Limitations

Information pertaining to chain-of-title, environmental liens or activity and use limitation was not provided to AECOM by the User (i.e., the client), nor was AECOM contracted to obtain information pertaining to chain-of-title, environmental liens or activity and use limitations. Environmental agency databases as provided by EDR show no indication of deed restrictions or activity and use limitations due to a release of hazardous materials.

5.3 Database Information

In accordance with the scope of work and ASTM E1527-21, a search of various governmental databases was conducted by EDR. The site-specific environmental database report was reviewed to evaluate if soil and/or groundwater from on-site and/or off-site sources of concern has the potential to impact the subject property. The database abbreviations are provided in the site-specific environmental database report. It should be noted that this information is reported as AECOM received it from EDR, which in turn reports information as it is provided in various government databases. It is not possible for either AECOM or EDR to verify the accuracy or completeness of information contained in these databases. However, the use of and reliance on this information is a generally accepted practice in the conduct of environmental due diligence.

The database report includes various reports detailing database information for each of the sites identified/geocoded within the specified radius. One (1) additional site was identified within the database report. This site was included in the database report as "orphan" sites. Based upon AECOM's review, there does not appear to be any significant concerns associated with the orphan site. A summary of AECOM's review and analysis of the site-specific environmental database report is presented below. A copy of the database report is provided in Appendix C.

Based on AECOM's research, the subject property is not located on or within a 1-mile radius of tribal lands.

5.3.1 Subject Property

The subject property was not identified in the site-specific environmental database report.

5.3.2 Surrounding Sites

According to the environmental database report, numerous sites (over 20) were identified within their respective ASTM E1527-21 and/or EDR search distances from the subject property. Based on AECOM's review of these database listings, none of these sites are expected to present a REC to the subject property based on their distance from the subject property, regulatory status (i.e., closed, no violations found), media impacted (i.e., soil only),

Copyright © 2025 by AECOM
All rights reserved. No part of this copyrighted work may be reproduced, distributed, or transmitted in any form or by any means without the prior written permission of AECOM.

and/or topographical position from the subject property (i.e., down-gradient or cross-gradient). Due to their proximity to the subject property, the following site is discussed in additional detail:

- Di-Mar Industries, 6650 West State Road 84, Facility ID: 8622248, is located approximately 367 feet southwest of the subject property. This site is listed on the UST and AST databases. According to the available information reviewed, this facility formerly maintained three (3) 1,000-gallon UST's containing gasoline and two (2) 2,000-gallon ASTs containing vehicular diesel. According to a letter between Di-Mar Industries and FDEP, dated March 27, 1987, the parcel of land, including the tanks, was purchased by Florida Department of Transportation (FDOT). During this time, FDOT purchased parcels south of State Road 84 in preparation for the construction of Interstate 595. On October 26, 1987, the USTs were removed from the site with oversight from environmental specialists with FDEP and FDOT. The ASTs were also removed. No discharges or illicit spills were reported. The facility's status is listed as closed and based on the lack of documentation indicating release or discharge of petroleum hydrocarbons, this listing does not represent a REC to the subject property, in AECOM's opinion.

- FDOT, 6600 State Road 84, Facility ID: 8630919, is located approximately 370 feet southwest of the subject property. This site is listed on the UST database. According to the available information reviewed, this facility formerly maintained four (4) 4,000-gallon UST's containing vehicular diesel. The property was acquired by FDOT along with additional parcels south of State Road 84 in preparation for the construction of Interstate 595. According to FDOT intradepartmental correspondence dated February 18, 1986, demolition contracts for the purchased parcels were obtained and tank removal activities were included in these contracts. The USTs were removed from this site with FDEP and FDOT oversight. No discharges or illicit spills were reported. The activities were completed November 24, 1987. The facility's status is listed as closed and based on the lack of documentation indicating release or discharge of petroleum hydrocarbons, this listing does not represent a REC to the subject property, in AECOM's opinion.

- Shell-College, 6400 West State Road 84, Facility ID: 8501742, is located approximately 385 feet southwest of the subject property. This site is listed on the UST database. According to the available information reviewed, this facility formerly maintained three USTs; two (2) 10,000-gallon UST's, one contained leaded gasoline and the other contained alcohol enriched gasoline also known as gasohol and one (1) 6,000-gallon UST containing unleaded gasoline. As previously stated, FDOT purchased parcels south of State Road 84 in preparation for the construction of Interstate 595. This facility was also listed on the FDOT intradepartmental correspondence dated February 18, 1986, for UST removal and demolition. The USTs were removed from this site with FDEP and FDOT oversight. No discharges or illicit spills were reported. The tank removal activities were completed on November 24, 1987. Based on the lack of documentation indicating a release or discharge of petroleum hydrocarbons, this listing does not represent a REC to the subject property, in AECOM's opinion.
- FDOT, 6950 State Road 84, Facility ID: 8622344, is located approximately 460 feet southwest of the subject property. This site is listed on the UST, Leaking UST (LUST), and Florida Division of Waste Management Contamination (DWM CONTAM) databases. According to the available information reviewed, an Early Detection Incentive (EDI) application was submitted on April 20, 1988, following UST removal activities. However, based on the information provided in the EDI application and an FDEP site inspection, FDEP could not verify contamination existed at this facility. FDEP determined on December 12, 1988, that cleanup was not required related to the April 1988 'discharge'. Considering the current regulatory status of this facility, this listing does not represent a REC to the subject property, in AECOM's opinion.

5.4 Vapor Encroachment Screening

AECOM conducted a Tier 1 VES as part of this assessment. This screening was conducted in general accordance with the ASTM E2600-22. The objective of the VES was to determine if a VEC exists or if a VEC does not exist.

Copyright © 2025 by AECOM
All rights reserved. No part of this copyrighted work may be reproduced, distributed, or transmitted in any form or by any means without the prior written permission of AECOM.

5.4.1 Subject Property

No on-site sources of vapor encroachment (e.g., UST, contaminated soil, groundwater plume, etc.) were identified during this assessment. Based on this information, a VEC due to an on-site source does not appear to exist.

5.4.2 Off-site

To conduct the VES of the nearby area, AECOM conducted a detailed review and analysis of the site-specific environmental database report with particular focus on the following two types of sites:

1. Off-site properties that are impacted by chlorinated volatile organic compounds (CVOCs) and/or semi-volatile-organic compounds (SVOCs) and are located within approximately 1,750 feet of the subject property, and
2. Off-site properties that are impacted by petroleum hydrocarbons and are located within approximately 525 feet of the subject property.

The following paragraph summarizes the results of AECOM's VES of the nearby area.

A review of the site-specific environmental database indicates that there are no CVOC/SVOC or petroleum hydrocarbon impacted sites are located with the above-described radii of the subject property. Based on this information, it is AECOM's opinion that a VEC at the subject property due to an off-site source does not appear to exist.

5.5 Agency File Review

5.5.1 Local

AECOM submitted a Public Records Request to the City of Davie Fire Rescue on June 13, 2025, to determine if they have files related to a historical hazardous materials release that may have occurred at the subject property. As of the date of this report, a response to AECOM's Public Records Request has not been received. Based on AECOM's research to date, AECOM does not anticipate the response (if any) from the City of Davie Fire Rescue to our Public Records Request will significantly alter the conclusions or recommendations of this report. However, if information is received from this Public Records Request that significantly impacts the conclusions of this report, this information will be forwarded upon receipt.

5.5.2 County

AECOM reviewed the Broward County Property Appraiser's and ENVIROS online databases for records pertaining to the subject property's physical and parcel addresses. No records were identified for the subject property's physical and parcel addresses.

5.5.3 State

AECOM submitted a Public Records Request to the FDEP on June 13, 2025, for information pertaining to the generation, transportation, storage, treatment and/or disposal of hazardous waste as well as any historical petroleum or chemical releases, leaking petroleum tanks, environmental assessment activities, and/or notices of violation that may have occurred on the subject property. No information was received during the time frame of this assessment. AECOM searched the FDEP Nexus Information Portal online database.

5.5.4 Federal

AECOM searched the U.S. EPA's Envirofacts and Superfund Enterprise Management System (SEMS) online databases. The SEMS database replaced the Comprehensive Environmental Response, Compensation and Liability Information System (CERCLIS) which has since been retired. SEMS includes the same data fields and content as

Copyright © 2025 by AECOM
All rights reserved. No part of this copyrighted work may be reproduced, distributed, or transmitted in any form or by any means without the prior written permission of AECOM.

CERCLIS. The Envirofacts database retrieves information obtained from 17 national systems, including the CERCLIS, Superfund program (NPL sites), hazardous waste sites, and potentially hazardous waste sites. The subject property was not listed on the Envirofacts or SEMS databases.

Copyright © 2025 by AECOM
All rights reserved. No part of this copyrighted work may be reproduced, distributed, or transmitted in any form or by any means without the prior written permission of AECOM.

6. Findings and Opinions

AECOM performed a Phase I ESA of the subject property in conformance with the scope and limitations of ASTM E1527-21, which meets the requirements of Title 40, Code of Federal Regulations Part 312 and is intended to constitute *all appropriate inquiry* for purposes of the landowner liability protections. Any exceptions to, or deletions from, this practice are described in Section 1.3 through 1.5 of this report.

The following sections summarize the findings of this Phase I ESA and the opinions of the environmental professional.

6.1 Recognized Environmental Conditions

Based on the above-described activities, no RECs were identified in connection with the subject property.

6.2 Controlled Recognized Environmental Conditions

Based on the above-described activities, no CRECs were identified in connection with the subject property.

6.3 Historical Recognized Environmental Conditions

Based on the above-described activities, no HRECs were identified in connection with the subject property.

6.4 Vapor Encroachment Conditions

Based on the above-described activities, no VECs were identified in connection with the subject property.

6.5 De Minimis Conditions

Based on the above-described activities, no DMCs were identified in connection with the subject property.

6.6 Significant Data Gaps

ASTM E1527-21 requires the environmental professional document significant data gaps, as well as any exceptions to, or deletions from the ASTM Practice E1527-21. A significant data gap is a data gap that affects the ability of the environmental professional to identify a recognized environmental condition.

Based on the above-described activities, no significant data gaps were identified during this Phase I ESA.

Copyright © 2025 by AECOM
All rights reserved. No part of this copyrighted work may be reproduced, distributed, or transmitted in any form or by any means without the prior written permission of AECOM.

7. Conclusions

AECOM performed a Phase I Environmental Site Assessment in conformance with the scope and limitations of ASTM Practice E1527-21 of the G54 Gated Spillway Facility, a portion of the site is identified by Broward County PIN 5041-15-01-0080 in Davie, Broward County, Florida the subject property. Any exceptions to, or deletions from, this practice are described in Section 1.3 of this report. This assessment has revealed no recognized environmental conditions, controlled recognized environmental conditions, historical recognized environmental conditions or significant data gaps in connection with the subject property.

Copyright © 2025 by AECOM
All rights reserved. No part of this copyrighted work may be reproduced, distributed, or transmitted in any form or by any means without the prior written permission of AECOM.

8. Environmental Professional Statement

Mr. Madabhushi was the Environmental Professional (EP) for this project. Mr. Madabhushi's EP statement is below and her resume is provided in Appendix D:

I declare that, to the best of my professional knowledge and belief, I meet the definition of an EP as defined in §312.10 of 40 Code of Federal Regulations (CFR) and that I have the specific qualifications based on education, training, and experience to assess a property of the nature, history, and setting of the subject property. I have developed and performed all the appropriate inquiries in conformance with the standards and practices set forth in 40 CFR Part 312.

Signature: _____ Date: 8/18/25

Copyright © 2025 by AECOM
All rights reserved. No part of this copyrighted work may be reproduced, distributed, or transmitted in any form or by any means without the prior written permission of AECOM.

9. References

9.1 Persons Interviewed

Feltner, Josh, SFWMD, jfeltner@sfwmd.gov. Mr. Feltner provided site escort on June 11, 2025

9.2 Agencies Contacted

Assessor parcel information, reviewed for Broward County, Florida at https://bcpa.net/homepage.asp. This information was reviewed online by Ms. Kelsey Esteves with AECOM on June 2, 2025.

Broward County ENVIROS database - https://dpep.broward.org/Enviros/default.aspx?PossePresentation=PermitLicenseSearch

Environmental Protection Agency CERCLIS database - http://www.epa.gov/enviro/facts/cerclis/search.html

Environmental Protection Agency Envirofacts database - http://www.epa.gov/enviro/

Environmental Protection Agency Superfund Enterprise Management System (SEMS) database, https://cumulis.epa.gov/supercpad/cursites/srchsites.cfm

Florida Department of Environmental Protection Nexus Information Portal - https://prodenv.dep.state.fl.us/DepNexus/public/searchPortal

South Florida Water Management Geoapps Mapping - https://exb.geoapps.sfwmd.gov/SFWMDMapping/index.html#data_s=id%3AdataSource_2-bc1e05b95db847b68f1bdac1c1bd3dce-0%3A11999

9.3 Documents Reviewed

ASTM E1527-21, Standard Practice for Environmental Site Assessments: Phase I Environmental Site Assessment Process, dated February 2023. www.astm.org

ASTM E2600-22, Standard Guide for Vapor Encroachment Screening on Property Involved in Real Estate Transactions, dated May 2022. www.astm.org

Certified Sanborn® Map Report, prepared for G54a Spillway, 6502 Southwest 20th Street, Fort Lauderdale, Florida 33417, dated June 3, 2025. Inquiry number 8006167.3. Report prepared by Environmental Data Resources Inc., 6 Armstrong Road, Shelton, Connecticut 06484, (800) 352-0050, www.edrnet.com.

Certified Sanborn® Map Report, prepared for G54b Spillway, 6502 Southwest 20th Street, Fort Lauderdale, Florida 33417, dated June 3, 2025. Inquiry number 8006167.12. Report prepared by Environmental Data Resources Inc., 6 Armstrong Road, Shelton, Connecticut 06484, (800) 352-0050, www.edrnet.com.

EDR Historical Topo Map Report, prepared for G54a Spillway, 6502 Southwest 20th Street, Fort Lauderdale, Florida 33417, dated June 3, 2025. Inquiry number 8006167.4. Report prepared by Environmental Data Resources Inc., 6 Armstrong Road, Shelton, Connecticut 06484, (800) 352-0050, www.edrnet.com.

EDR Historical Topo Map Report, prepared for G54b Spillway, 6502 Southwest 20th Street, Fort Lauderdale, Florida 33417, dated June 3, 2025. Inquiry number 8006167.13. Report prepared by Environmental Data Resources Inc., 6 Armstrong Road, Shelton, Connecticut 06484, (800) 352-0050, www.edrnet.com.

EDR Aerial Photo Decade Package, prepared for G54a Spillway, 6502 Southwest 20th Street, Fort Lauderdale, Florida 33417, dated June 4, 2025. Inquiry number 8006167.9. Report prepared by Environmental Data Resources Inc., 6 Armstrong Road, Shelton, Connecticut 06484, (800) 352-0050, www.edrnet.com.

Copyright © 2025 by AECOM
All rights reserved. No part of this copyrighted work may be reproduced, distributed, or transmitted in any form or by any means without the prior written permission of AECOM.

EDR Aerial Photo Decade Package, prepared for G54b Spillway, 6502 Southwest 20th Street, Fort Lauderdale, Florida 33417, dated June 4, 2025. Inquiry number 8006167.18. Report prepared by Environmental Data Resources Inc., 6 Armstrong Road, Shelton, Connecticut 06484, (800) 352-0050, www.edrnet.com.

EDR-City Directory Image Report, prepared for G54a Spillway, 6502 Southwest 20th Street, Fort Lauderdale, Florida 33417, dated June 3, 2025. Inquiry number 8006167.6. Report prepared by Environmental Data Resources Inc., 6 Armstrong Road, Shelton, Connecticut 06484, (800) 352-0050, www.edrnet.com.

EDR-City Directory Image Report, prepared for G54b Spillway, 6502 Southwest 20th Street, Fort Lauderdale, Florida 33417, dated June 3, 2025. Inquiry number 8006167.14. Report prepared by Environmental Data Resources Inc., 6 Armstrong Road, Shelton, Connecticut 06484, (800) 352-0050, www.edrnet.com.

EDR Radius Map™ Report with GeoCheck®, prepared for G54a Spillway, 6502 Southwest 20th Street, Fort Lauderdale, Florida 33417, dated June 3, 2025. Inquiry number 8006167.2s. Report prepared by Environmental Data Resources Inc., 6 Armstrong Road, Shelton, Connecticut 06484, (800) 352-0050, www.edrnet.com.

EDR Radius Map™ Report with GeoCheck®, prepared for G54b Spillway, 6502 Southwest 20th Street, Fort Lauderdale, Florida 33417, dated June 3, 2025. Inquiry number 8006167.11s. Report prepared by Environmental Data Resources Inc., 6 Armstrong Road, Shelton, Connecticut 06484, (800) 352-0050, www.edrnet.com.

Google Earth website, www.google.earth.com. This information was reviewed online by Ms. Kelsey Esteves with AECOM on June 23, 2025.

Soil Survey of Broward County Florida: U.S. Department of Agriculture, Soil Conservation. Issued 1981.

The Physiographic Divisions of Florida: Cooperative Extension Service; University of Florida; Institute of Food & Agricultural Sciences; U.S. Department of Agriculture. 1981.

U.S. Environmental Protection Agency, Technical Guide For Addressing Petroleum Vapor Intrusion At Leaking Underground Storage Tank Sites dated June 2015, https://www.epa.gov/sites/production/files/2015-06/documents/pvi-guide-final-6-10-15.pdf

Web Soil Survey, U.S. Department of Agriculture, Natural Resources Conservation Service website - http://websoilsurvey.nrcs.usda.gov/app/

Copyright © 2025 by AECOM
All rights reserved. No part of this copyrighted work may be reproduced, distributed, or transmitted in any form or by any means without the prior written permission of AECOM.

Figures

Copyright © 2025 by AECOM
All rights reserved. No part of this copyrighted work may be reproduced, distributed, or transmitted in any form or by any means without the prior written permission of AECOM.

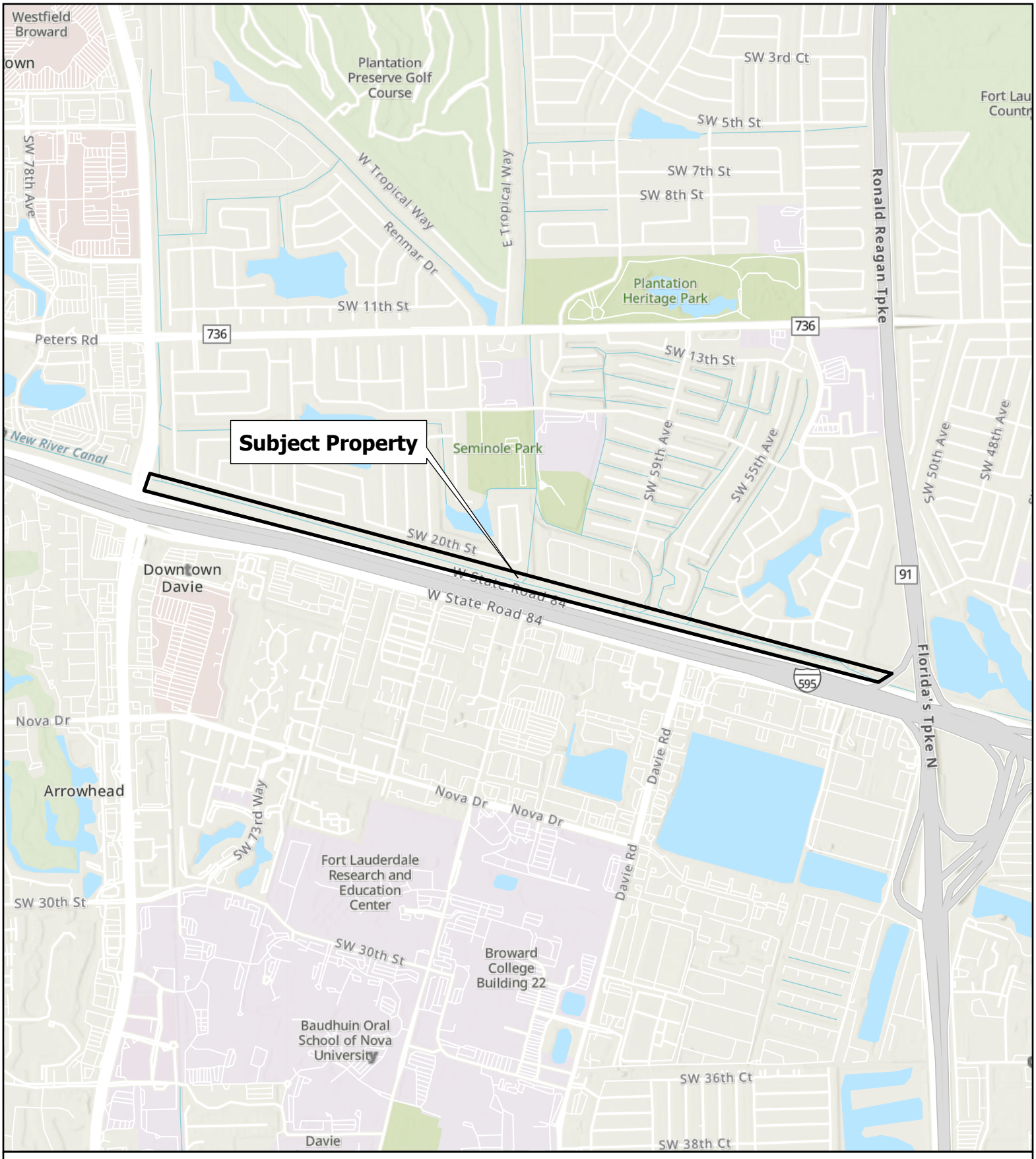

N

0 2,000 4,000

Feet

1 inch = 2,000 feet

Legend

Subject Property

DRAWN BY: SLW
CHECKED BY: LC
PROJECT NO.: 60741079
DATE: 6/25/2025

DATA SOURCE: ESRI (2024)

AECOM

Figure 1: Site Location Map

G54 Gated Spillway Facility
Parcel Identification No. 5041-15-01-0080
Davie, Broward County, Florida 33317



N

0 1,500 3,000

Feet

1 inch = 1,500 feet

Legend

Subject Property

DRAWN BY: SLW
CHECKED BY: LC
PROJECT NO.: 60741079
DATE: 6/25/2025

DATA SOURCE: ESRI (2024)

AECOM

Figure 2: Site Plan and Surrounding Area

G54 Gated Spillway Facility
Parcel Identification No. 5041-15-01-0080
Davie, Broward County, Florida 33317

Appendix A Photographs

Copyright © 2025 by AECOM
All rights reserved. No part of this copyrighted work may be reproduced, distributed, or transmitted in any form or by any means without the prior written permission of AECOM.

AECOM

PHOTOGRAPHIC LOG

Facility Name:	Site Location:	Project No.
G54 Gated Spillway Facility	Davie, Broward County, Florida	60741079

Photo No.	Date:
1	06/11/25

Direction Photo Taken:

North-Northwest

Description:

View of the G54 Gated Spillway Facility situated within the North New River Canal located on the central portion of the subject property.



Photo No.	Date:
2	06/11/25

Direction Photo Taken:

Northeast

Description:

View of the control building located south of the North New River Canal on the central portion of the subject property.



PHOTOGRAPHIC LOG

Facility Name:	Site Location:	Project No.
G54 Gated Spillway Facility	Davie, Broward County, Florida	60741079

Photo No.	Date:
3	06/11/25

Direction Photo Taken:

West

Description:

View of fenced area that encloses one (1) underground storage tank (UST) containing propane of an unknown capacity, located on the adjacent south of the control building.



Photo No.	Date:
4	06/11/25

Direction Photo Taken:

South-Southeast

Description:

View of the electronic control panels located within the control building. Empty paint buckets were observed within the control building.



AECOM

PHOTOGRAPHIC LOG

Facility Name:	Site Location:	Project No.
G54 Gated Spillway Facility	Davie, Broward County, Florida	60741079

Photo No.	Date:
5	06/11/25

Direction Photo Taken:

South

Description:

View of the emergency generator powered by propane located within the control building.



Photo No.	Date:
6	06/11/25

Direction Photo Taken:

East

Description:

View of Sewell Lock Park east of the gated spillway, south of the North New River Canal.



AECOM

PHOTOGRAPHIC LOG

Facility Name:	Site Location:	Project No.
G54 Gated Spillway Facility	Davie, Broward County, Florida	60741079

Photo No.	Date:
7	06/11/25

Direction Photo Taken:

Northwest

Description:

View of the northwest extension of the North New River Canal.



Photo No.	Date:
8	06/11/25

Direction Photo Taken:

Southeast

Description:

View of the remnant wall from the former Sewell Lock structure within the North New River Canal, east of the G54 Gated Spillway.



AECOM

PHOTOGRAPHIC LOG

Facility Name:	Site Location:	Project No.
G54 Gated Spillway Facility	Davie, Broward County, Florida	60741079

Photo No.	Date:
9	06/11/25

Direction Photo Taken:

East

Description:

View of the western portion of the subject property, north of the North New River Canal.



Photo No.	Date:
10	06/11/25

Direction Photo Taken:

West

Description:

View of the western adjoining University Drive.



PHOTOGRAPHIC LOG

Facility Name:	Site Location:	Project No.
G54 Gated Spillway Facility	Davie, Broward County, Florida	60741079

Photo No.	Date:
11	06/11/25

Direction Photo Taken:

Southeast

Description:

View of the southern adjoining State Road 84, followed by Interstate 595.



Photo No.	Date:
12	06/11/25

Direction Photo Taken:

Southwest

Description:

View of the southern adjoining State Road 84, followed by Interstate 595.



AECOM

PHOTOGRAPHIC LOG

Facility Name:	Site Location:	Project No.
G54 Gated Spillway Facility	Davie, Broward County, Florida	60741079

Photo No.	Date:
13	06/11/25

Direction Photo Taken:

Southwest

Description:

View of the western portion of the subject property.



Photo No.	Date:
14	06/11/25

Direction Photo Taken:

South

Description:

View of the western adjoining property boundary, University Drive, followed by State Road 84 and Interstate 595.



AECOM

PHOTOGRAPHIC LOG

Facility Name:	Site Location:	Project No.
G54 Gated Spillway Facility	Davie, Broward County, Florida	60741079

Photo No.	Date:
15	06/11/25

Direction Photo Taken:

North

Description:

View of the northern adjoining residential properties.



Appendix B Supporting Documentation

Copyright © 2025 by AECOM
All rights reserved. No part of this copyrighted work may be reproduced, distributed, or transmitted in any form or by any means without the prior written permission of AECOM.

STRUCTURE G-54

This structure is a reinforced concrete gated spillway, with discharge controlled by three cable operated, vertical lift gates. Operation of the gates is automatically or telemetry controlled. The new structure was completed in 1992 to replace the old Sewell Lock Structure. The structure is located on the North New River about 3/4 mile west of the Sunshine State Parkway. The contract number of the new structure is C91-2000. The drawing number is G-54-001.

PURPOSE

This structure maintains optimum water control stages in the North New River. It passes flood flows or regulatory releases from WCA 2 while limiting the upstream stage, downstream stage, and channel velocity.

OPERATION

If the structure is operated automatically, the gates will operate to maintain the optimum upstream water surface elevation as follows:

When the headwater elevation rises to 4.5 feet, the gates will open at six inches per minute.

When the headwater elevation rises or falls to 4.0 feet, the gate will become stationary.

When the headwater elevation falls to 3.5 feet, the gates will close at six inches per minute.

Under normal condition, the structure maintains headwater elevation between 3.5 to 4.5 feet. During a flood event or when making regulatory releases from S-34, structure G-54 may maintain at a lower than normal headwater elevation. During the dry period, the headwater elevation at the structure may be raised to 5.5 feet, top elevation of the full closed gate, for water conservation purposes, or operate as follows:.

When the headwater elevation rises to 5.0 feet, the gates will open at sich inches per minute.

When the headwater elevation rises or falls to 4.5 feet, the gate will become stationary.

When the headwater elevation falls to 4.0 feet, the gates will close at six inches per minute.

FLOOD DISCHARGE CHARACTERISTICS

	Design
Design Frequency	25 year
Discharge Rate	1600 cfs
Headwater Elevation	4.6 feet
Tailwater Elevation	4.3 feet

In 1974, the District made a study combining the NNR Canal basin with the C-13 basin. Those two basins are interconnected in the N.W. corner of the basins. The design discharge rate is based on this study.

DESCRIPTION OF STRUCTURE

Type Fixed crest, reinforced concrete gated spillway

Weir Crest

- Net Length 48 feet
- Elevation -4.0 feet
  - Service Bridge Elevation 10 feet
  - Water Level which will by-pass structure 8.0 feet

Gates

- Number 3
- Size 9.5 feet high by 16 feet wide
- Type Vertical slide gate
- Top elevation of gate, full closed 5.5 feet
- Bottom elevation gate, full open 6.5 feet
- Control on-site, automatic with headwater elevation control or telemetry remote control
- Lifting Mechanism
  - Normal Power Source commercial electricity
  - Emergency Power Source on-site LP gas electric generator

Type of Hoist Hydraulic cable lift hoist

ACCESS: Structure is located on the north side of SR 84 about 3/4 mile west of Florida's Turnpike.

HYDRAULIC AND HYDROLOGY MEASUREMENTS

Water Level	Staff gauge and remote digital recorder at upstream and downstream of the structure
Gate Position	Remote digital recorder at all gates
Rain gauge	Remote digital recorder

DEWATERING FACILITIES

Dewatering beam and aluminum needles are located at the structure maintenance facility in West Palm Beach.



PROPERTY SUMMARY

Tax Year: 2025
Property ID: 504115010080
Property Owner(s):SOUTH FLORIDA WATER MANAGEMENT DISTRICT
Mailing Address:PO BOX 24680 WEST PALM BEACH, FL 33416-4680
Physical Address:STATE ROAD 84 UNINCORPORATED, 33317

Property Use: 94 - Right-of-way, streets, roads, irrigation channel, ditch, etc.
Millage Code: 0012
Adj. Bldg. S.F: 0
Bldg Under Air S.F:
Effective Year: 0
Year Built:
Units/Beds/Baths: 0 / /

Deputy Appraiser: Commercial Department
Appraisers Number: 954-357-6835
Email: commercialtrim@bcpa.net
Zoning : RS-3F
Abbr. Legal Des.: EVERGLADLES PLANTATION CO SUB 2-7 D 15-50-41 & 14-50-41 PORTION OF NORTH NEW RIVER CANALLYING IN SEC 15,14 & 24-50-41, SAID POR ALSO BEING WITHIN UNINCORPORATED BROWARD, LESS PORTIONS DESC IN INSTR#114889339

PROPERTY ASSESSMENT

Year	Land	Building / Improvement	Agricultural Saving	Just / Market Value	Assessed / SOH Value	Tax
2025	$1,053,380	0	0	$1,053,380	$1,053,380	
2024	$1,053,380	0	0	$1,053,380	$1,053,380	
2023	$1,053,380	0	0	$1,053,380	$1,053,380	

EXEMPTIONS AND TAXING AUTHORITY INFORMATION

	County	School Board	Municipal	Independent
Just Value	$1,053,380	$1,053,380	$1,053,380	$1,053,380
Portability	0	0	0	0
Assessed / SOH	$1,053,380	$1,053,380	$1,053,380	$1,053,380
Granny Flat				
Homestead	0	0	0	0
Add. Homestead	0	0	0	0
Wid/Vet/Dis	0	0	0	0
Senior	0	0	0	0
Exemption Type	$1,053,380	$1,053,380	$1,053,380	$1,053,380
Affordable Housing	0	0	0	0
Taxable	0	0	0	0

SALES HISTORY FOR THIS PARCEL

Date	Type	Price	Book/Page or Cin

LAND CALCULATIONS

Unit Price	Units	Type
$0.30	3,511,259 SqFt	Square Foot

RECENT SALES IN THIS SUBDIVISION

Property ID	Date	Type	Qualified/ Disqualified	Price	CIN	Property Address

SPECIAL ASSESSMENTS

Fire	Garb	Light	Drain	Impr	Safe	Storm	Clean	Misc
County Fire (01)			Central Broward (B)					
			Central Broward (B)					
1								

SCHOOL

Stephen Foster Elementary School: A
New River Middle School: C
Stranahan High School: B

ELECTED OFFICIALS

Property Appraiser	County Comm. District	County Comm. Name	US House Rep. District	US House Rep. Name
Marty Kiar	5	Steve Geller	25	Debbie Wasserman Schultz

Florida House Rep. District	Florida House Rep. Name	Florida Senator District	Florida Senator Name	School Board Member
101	Hillary Cassel	37	Jason W. B. Pizzo	Sarah Leonardi

Property Id: 504115010080 **Please see map disclaimer

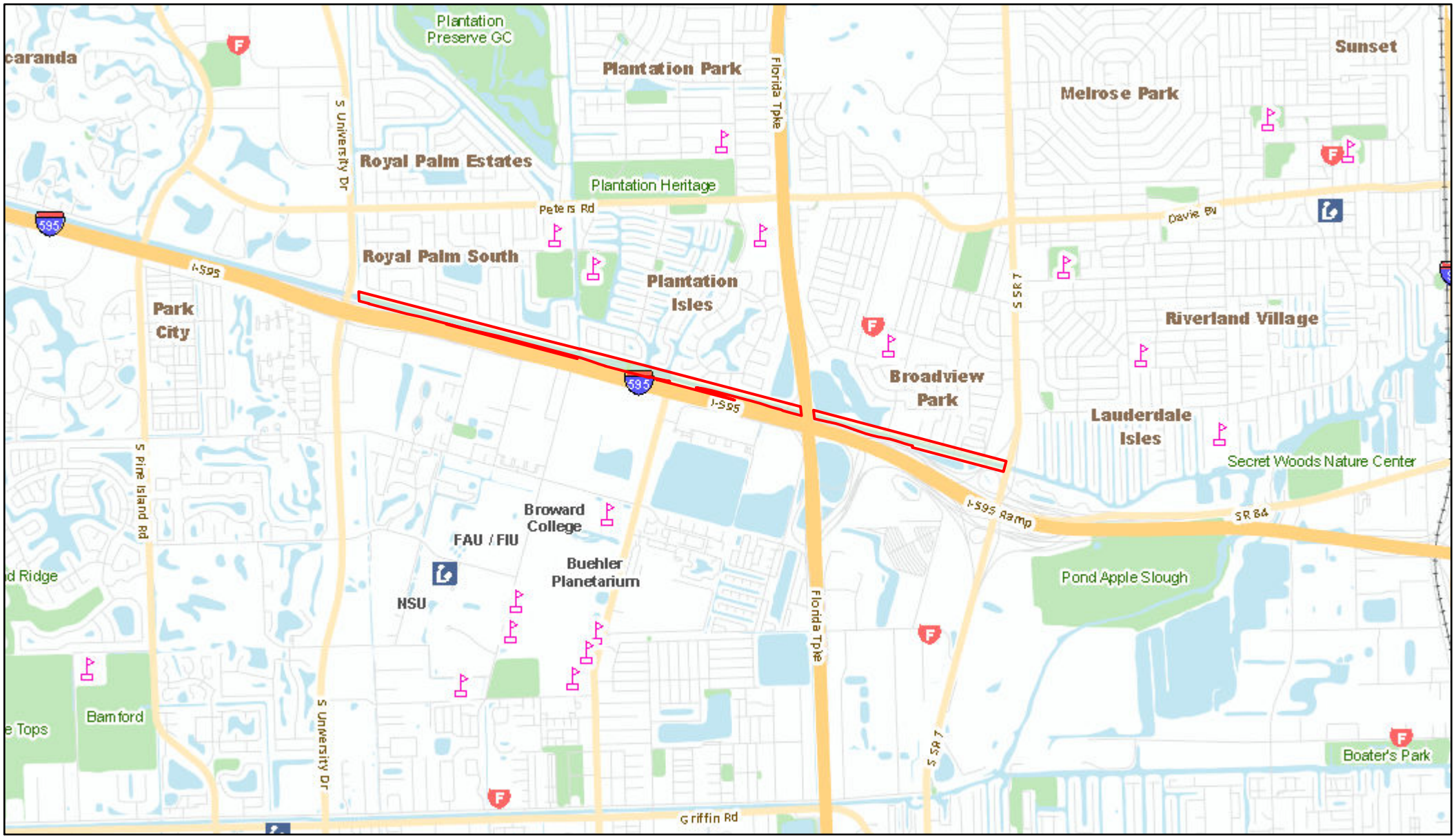

July 21, 2025

1:38,400

0 1,500 3,000 6,000 ft

0 500 1,000 2,000 m

Flight Date : Jan 4, 2025 Broward County Property Appraiser

Appendix C Environmental Database Report

Copyright © 2025 by AECOM
All rights reserved. No part of this copyrighted work may be reproduced, distributed, or transmitted in any form or by any means without the prior written permission of AECOM.

G-54a Spillway

6502 SW 20th St

Fort Lauderdale, FL 33317

Inquiry Number: 8006167.9

June 04, 2025

The EDR Aerial Photo Decade Package

6 Armstrong Road, 4th floor
Shelton, CT 06484
Toll Free: 800.352.0050
www.edrnet.com

EDR Aerial Photo Decade Package

06/04/25

Site Name:

G-54a Spillway
6502 SW 20th St
Fort Lauderdale, FL 33317
EDR Inquiry # 8006167.9

Client Name:

AECOM
7650 Corporate Center Drive
Miami, FL 33126
Contact: Kelsey Esteves

Environmental Data Resources, Inc. (EDR) Aerial Photo Decade Package is a screening tool designed to assist environmental professionals in evaluating potential liability on a target property resulting from past activities. EDR's professional researchers provide digitally reproduced historical aerial photographs, and when available, provide one photo per decade.

Search Results:

Year	Scale	Details	Source
2023	1"=750'	Flight Year: 2023	USDA/NAIP
2019	1"=750'	Flight Year: 2019	USDA/NAIP
2015	1"=750'	Flight Year: 2015	USDA/NAIP
2010	1"=750'	Flight Year: 2010	USDA/NAIP
2007	1"=750'	Flight Year: 2007	USDA/NAIP
1999	1"=750'	Flight Year: 1999	USGS/DOQQ
1994	1"=750'	Acquisition Date: January 15, 1994	USGS/DOQQ
1992	1"=750'	Flight Date: March 21, 1992	FDOT
1988	1"=750'	Flight Date: February 26, 1988	FDOT
1981	1"=750'	Flight Date: January 29, 1981	FDOT
1976	1"=750'	Flight Date: January 23, 1976	FDOT
1973	1"=750'	Flight Date: December 11, 1973	FDOT
1968	1"=750'	Flight Date: March 24, 1968	FDOT
1961	1"=750'	Flight Date: October 21, 1961	USGS
1957	1"=750'	Flight Date: December 01, 1957	U of FL
1952	1"=750'	Flight Date: December 16, 1952	USGS
1947	1"=750'	Flight Date: March 26, 1947	U of FL
1940	1"=750'	Flight Date: February 14, 1940	USGS

When delivered electronically by EDR, the aerial photo images included with this report are for ONE TIME USE ONLY. Further reproduction of these aerial photo images is prohibited without permission from EDR. For more information contact your EDR Account Executive.

Disclaimer - Copyright and Trademark Notice

This Report contains certain information obtained from a variety of public and other sources reasonably available to Environmental Data Resources, LLC. It cannot be concluded from this Report that coverage information for the target and surrounding properties does not exist from other sources. This Report is provided on an "AS IS", "AS AVAILABLE" basis. NO WARRANTY EXPRESS OR IMPLIED IS MADE WHATSOEVER IN CONNECTION WITH THIS REPORT. ENVIRONMENTAL DATA RESOURCES, LLC AND ITS SUBSIDIARIES, AFFILIATES AND THIRD PARTY SUPPLIERS DISCLAIM ALL WARRANTIES, OF ANY KIND OR NATURE, EXPRESS OR IMPLIED, ARISING OUT OF OR RELATED TO THIS REPORT OR ANY OF THE DATA AND INFORMATION PROVIDED IN THIS REPORT, INCLUDING WITHOUT LIMITATION, ANY WARRANTIES REGARDING ACCURACY, QUALITY, CORRECTNESS, COMPLETENESS, COMPREHENSIVENESS, SUITABILITY, MERCHANTABILITY, FITNESS FOR A PARTICULAR PURPOSE, TITLE, NON-INFRINGEMENT, MISAPPROPRIATION, OR OTHERWISE. ALL RISK IS ASSUMED BY THE USER. IN NO EVENT SHALL ENVIRONMENTAL DATA RESOURCES, LLC OR ITS SUBSIDIARIES, AFFILIATES OR THIRD PARTY SUPPLIERS BE LIABLE TO ANYONE FOR ANY DIRECT, INCIDENTAL, INDIRECT, SPECIAL, CONSEQUENTIAL OR OTHER DAMAGES OF ANY TYPE OR KIND (INCLUDING BUT NOT LIMITED TO LOSS OF PROFITS, LOSS OF USE, OR LOSS OF DATA), ARISING OUT OF OR IN ANY WAY CONNECTED WITH THIS REPORT OR ANY OF THE DATA AND INFORMATION PROVIDED IN THIS REPORT.

Any analyses, estimates, ratings, environmental risk levels, or risk codes provided in this Report are provided for illustrative purposes only, and are not intended to provide, nor should they be interpreted as providing any facts regarding, or prediction or forecast of, any environmental risk for any property. Only an assessment performed by a qualified environmental professional can provide findings, opinions or conclusions regarding the environmental risk or conditions in, on or at any property.

Copyright 2025 by Environmental Data Resources, Inc. All rights reserved. Reproduction in any media or format, in whole or in part, of any report or map of Environmental Data Resources, Inc., or its affiliates, is prohibited without prior written permission.

EDR and its logos (including Sanborn and Sanborn Map) are trademarks of Environmental Data Resources, LLC or its affiliates. All other trademarks used herein are the property of their respective owners.


INQUIRY #: 8006167.9
YEAR: 2023
= 750'
N
EDR

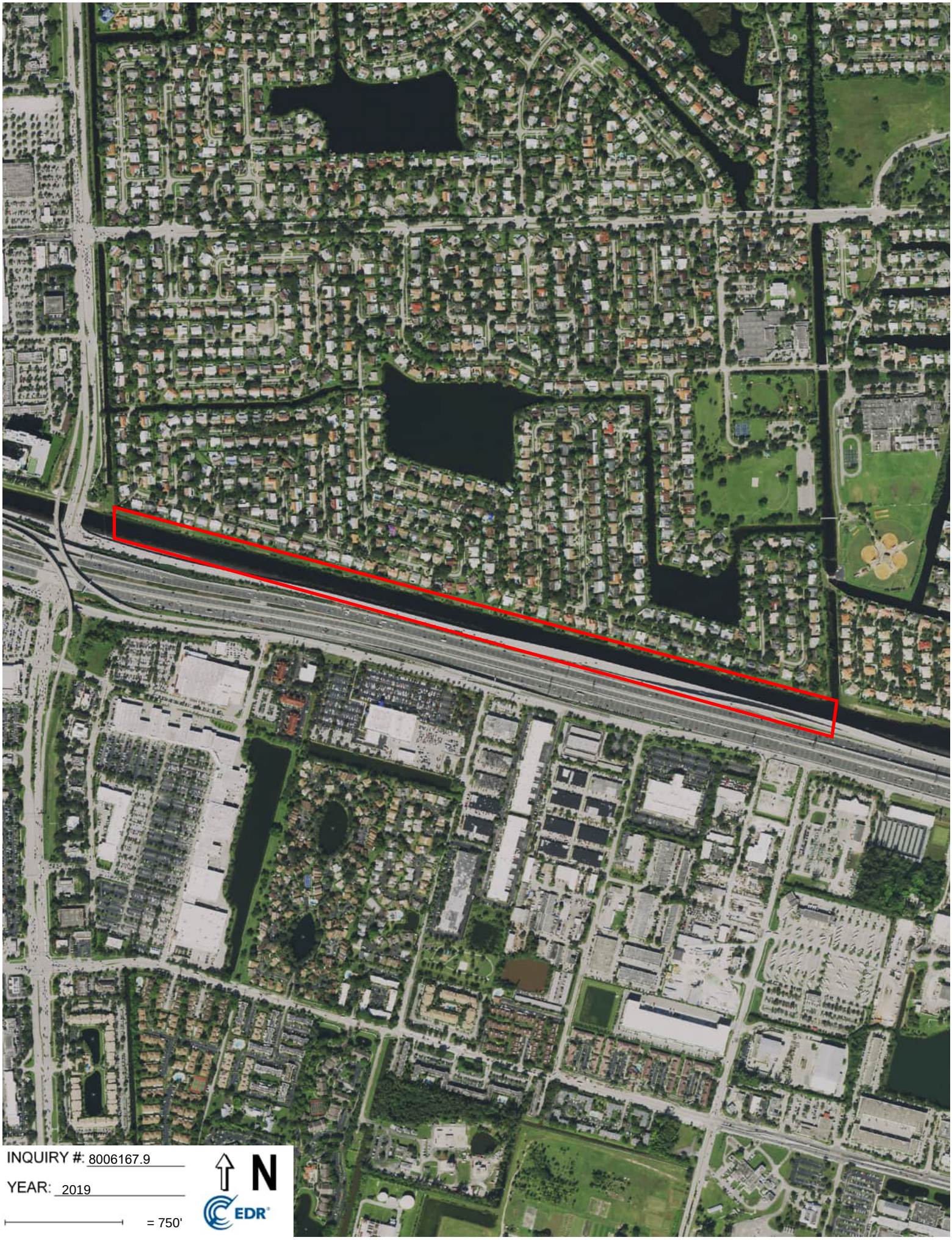
INQUIRY #: 8006167.9
YEAR: 2019
= 750'
N
EDR


INQUIRY #: 8006167.9
YEAR: 2015
= 750'
N
EDR


INQUIRY #: 8006167.9
YEAR: 2010
= 750'
N
EDR


INQUIRY #: 8006167.9
YEAR: 2007
= 750'
N
EDR


INQUIRY #: 8006167.9
YEAR: 1999
= 750'
N
EDR


INQUIRY #: 8006167.9
YEAR: 1994
= 750'
N
EDR


INQUIRY #: 8006167.9
YEAR: 1992
= 750'
N
EDR


INQUIRY #: 8006167.9
YEAR: 1988
= 750'
N
EDR


INQUIRY #: 8006167.9
YEAR: 1981
= 750'
N
EDR


INQUIRY #: 8006167.9
YEAR: 1976
= 750'
N
EDR



INQUIRY #: 8006167.9

YEAR: 1973

= 750'

N

EDR



INQUIRY #: 8006167.9

YEAR: 1968

= 750'

N

EDR


INQUIRY #: 8006167.9
YEAR: 1961
= 750'
N
EDR



INQUIRY #: 8006167.9

YEAR: 1957

= 750'

N

EDR



INQUIRY #: 8006167.9

YEAR: 1952

= 750'

N

EDR



INQUIRY #: 8006167.9

YEAR: 1947

= 750'

N

EDR



INQUIRY #: 8006167.9

YEAR: 1940

= 750'

N

EDR

G-54b Spillway

6502 SW 20th St

Fort Lauderdale, FL 33317

Inquiry Number: 8006167.18

June 04, 2025

The EDR Aerial Photo Decade Package

6 Armstrong Road, 4th floor
Shelton, CT 06484
Toll Free: 800.352.0050
www.edrnet.com

EDR Aerial Photo Decade Package

06/04/25

Site Name:

G-54b Spillway
6502 SW 20th St
Fort Lauderdale, FL 33317
EDR Inquiry # 8006167.18

Client Name:

AECOM
7650 Corporate Center Drive
Miami, FL 33126
Contact: Kelsey Esteves

Environmental Data Resources, Inc. (EDR) Aerial Photo Decade Package is a screening tool designed to assist environmental professionals in evaluating potential liability on a target property resulting from past activities. EDR's professional researchers provide digitally reproduced historical aerial photographs, and when available, provide one photo per decade.

Search Results:

Year	Scale	Details	Source
2023	1"=750'	Flight Year: 2023	USDA/NAIP
2019	1"=750'	Flight Year: 2019	USDA/NAIP
2015	1"=750'	Flight Year: 2015	USDA/NAIP
2010	1"=750'	Flight Year: 2010	USDA/NAIP
2007	1"=750'	Flight Year: 2007	USDA/NAIP
1999	1"=750'	Flight Year: 1999	USGS/DOQQ
1994	1"=750'	Acquisition Date: January 15, 1994	USGS/DOQQ
1992	1"=750'	Flight Date: March 21, 1992	FDOT
1988	1"=750'	Flight Date: February 26, 1988	FDOT
1981	1"=750'	Flight Date: January 29, 1981	USGS
1973	1"=750'	Flight Date: December 11, 1973	FDOT
1971	1"=750'	Flight Date: January 27, 1971	FDOT
1968	1"=750'	Flight Date: March 24, 1968	FDOT
1961	1"=750'	Flight Date: October 21, 1961	USGS
1957	1"=750'	Flight Date: December 01, 1957	U of FL
1952	1"=750'	Flight Date: December 16, 1952	USGS
1947	1"=750'	Flight Date: March 26, 1947	U of FL
1940	1"=750'	Flight Date: February 14, 1940	USGS

When delivered electronically by EDR, the aerial photo images included with this report are for ONE TIME USE ONLY. Further reproduction of these aerial photo images is prohibited without permission from EDR. For more information contact your EDR Account Executive.

Disclaimer - Copyright and Trademark Notice

This Report contains certain information obtained from a variety of public and other sources reasonably available to Environmental Data Resources, LLC. It cannot be concluded from this Report that coverage information for the target and surrounding properties does not exist from other sources. This Report is provided on an "AS IS", "AS AVAILABLE" basis. NO WARRANTY EXPRESS OR IMPLIED IS MADE WHATSOEVER IN CONNECTION WITH THIS REPORT. ENVIRONMENTAL DATA RESOURCES, LLC AND ITS SUBSIDIARIES, AFFILIATES AND THIRD PARTY SUPPLIERS DISCLAIM ALL WARRANTIES, OF ANY KIND OR NATURE, EXPRESS OR IMPLIED, ARISING OUT OF OR RELATED TO THIS REPORT OR ANY OF THE DATA AND INFORMATION PROVIDED IN THIS REPORT, INCLUDING WITHOUT LIMITATION, ANY WARRANTIES REGARDING ACCURACY, QUALITY, CORRECTNESS, COMPLETENESS, COMPREHENSIVENESS, SUITABILITY, MERCHANTABILITY, FITNESS FOR A PARTICULAR PURPOSE, TITLE, NON-INFRINGEMENT, MISAPPROPRIATION, OR OTHERWISE. ALL RISK IS ASSUMED BY THE USER. IN NO EVENT SHALL ENVIRONMENTAL DATA RESOURCES, LLC OR ITS SUBSIDIARIES, AFFILIATES OR THIRD PARTY SUPPLIERS BE LIABLE TO ANYONE FOR ANY DIRECT, INCIDENTAL, INDIRECT, SPECIAL, CONSEQUENTIAL OR OTHER DAMAGES OF ANY TYPE OR KIND (INCLUDING BUT NOT LIMITED TO LOSS OF PROFITS, LOSS OF USE, OR LOSS OF DATA), ARISING OUT OF OR IN ANY WAY CONNECTED WITH THIS REPORT OR ANY OF THE DATA AND INFORMATION PROVIDED IN THIS REPORT.

Any analyses, estimates, ratings, environmental risk levels, or risk codes provided in this Report are provided for illustrative purposes only, and are not intended to provide, nor should they be interpreted as providing any facts regarding, or prediction or forecast of, any environmental risk for any property. Only an assessment performed by a qualified environmental professional can provide findings, opinions or conclusions regarding the environmental risk or conditions in, on or at any property.

Copyright 2025 by Environmental Data Resources, Inc. All rights reserved. Reproduction in any media or format, in whole or in part, of any report or map of Environmental Data Resources, Inc., or its affiliates, is prohibited without prior written permission.

EDR and its logos (including Sanborn and Sanborn Map) are trademarks of Environmental Data Resources, LLC or its affiliates. All other trademarks used herein are the property of their respective owners.


INQUIRY #: 8006167.18
YEAR: 2023
= 750'
N
EDR

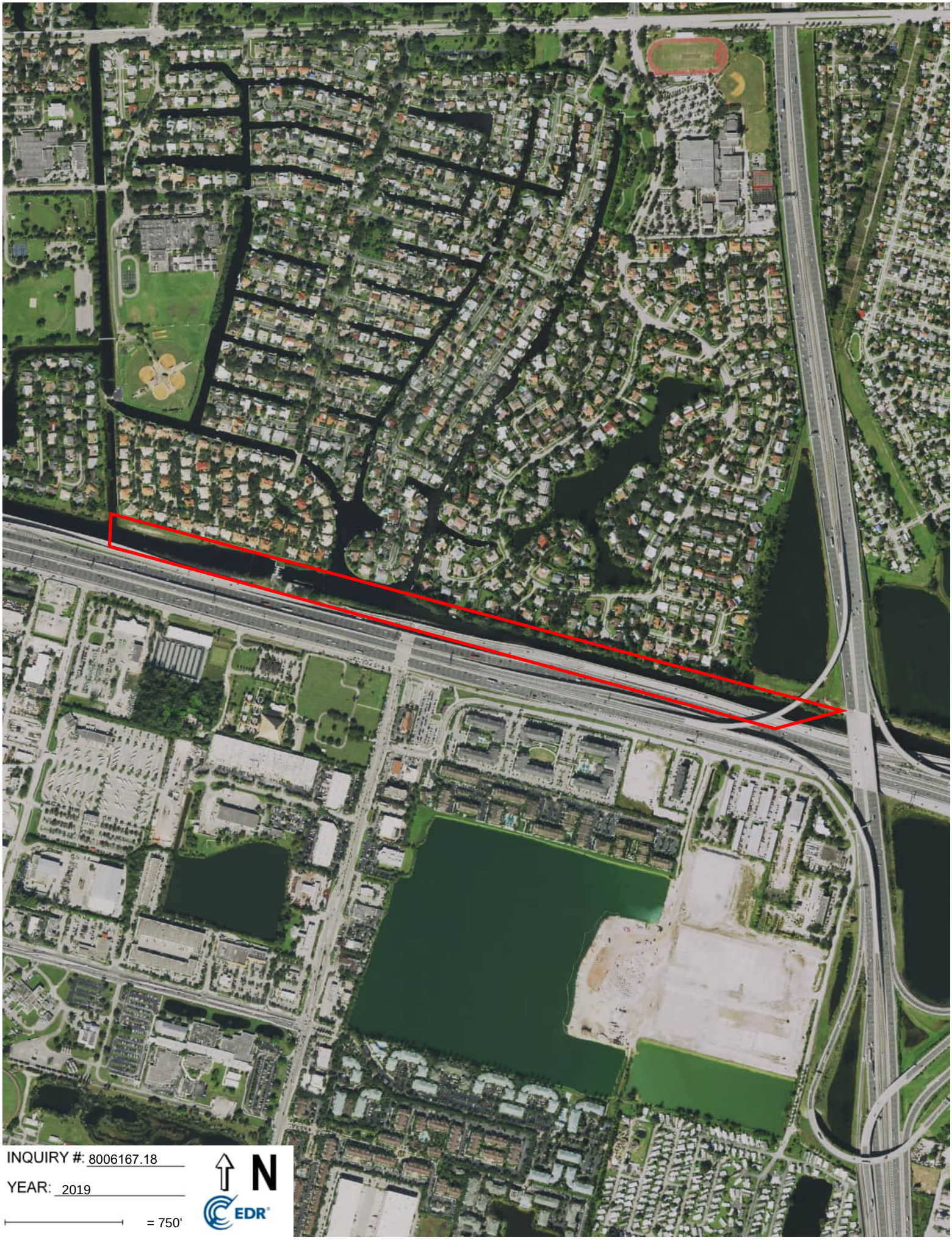
INQUIRY #: 8006167.18
YEAR: 2019
= 750'
N
EDR


INQUIRY #: 8006167.18
YEAR: 2015
= 750'
N
EDR


INQUIRY #: 8006167.18
YEAR: 2010
= 750'
N
EDR


INQUIRY #: 8006167.18
YEAR: 2007
= 750'
N
EDR


INQUIRY #: 8006167.18
YEAR: 1999
= 750'
N
EDR


INQUIRY #: 8006167.18
YEAR: 1994
= 750'
N
EDR



INQUIRY #: 8006167.18

YEAR: 1992

= 750'

N

EDR



INQUIRY #: 8006167.18

YEAR: 1988

= 750'

N

EDR


INQUIRY #: 8006167.18
YEAR: 1981
= 750'
N
EDR


INQUIRY #: 8006167.18
YEAR: 1973
= 750'
N
EDR


INQUIRY #: 8006167.18
YEAR: 1971
= 750'
N
EDR


INQUIRY #: 8006167.18
YEAR: 1968
= 750'
N
EDR


INQUIRY #: 8006167.18
YEAR: 1961
= 750'
N
EDR



INQUIRY #: 8006167.18

YEAR: 1957

= 750'

N

EDR



INQUIRY #: 8006167.18

YEAR: 1952

= 750'

N

EDR



INQUIRY #: 8006167.18

YEAR: 1947

= 750'

N

EDR



INQUIRY #: 8006167.18

YEAR: 1940

= 750'

N

EDR

G-54a Spillway
6502 SW 20th St
Fort Lauderdale, FL 33317

Inquiry Number: 8006167.4
June 03, 2025

EDR Historical Topo Map Report

with QuadMatch™

6 Armstrong Road, 4th floor
Shelton, CT 06484
Toll Free: 800.352.0050
www.edrnet.com

EDR Historical Topo Map Report

06/03/25

Site Name:

G-54a Spillway
6502 SW 20th St
Fort Lauderdale, FL 33317
EDR Inquiry # 8006167.4

Client Name:

AECOM
7650 Corporate Center Drive
Miami, FL 33126
Contact: Kelsey Esteves

EDR Topographic Map Library has been searched by EDR and maps covering the target property location as provided by AECOM were identified for the years listed below. EDR's Historical Topo Map Report is designed to assist professionals in evaluating potential liability on a target property resulting from past activities. EDRs Historical Topo Map Report includes a search of a collection of public and private color historical topographic maps, dating back to the late 1800s.

Search Results:

P.O.# 60741079
Project: Broward Spillway Assessment

Coordinates:

Latitude:	26.097756 26° 5' 52" North
Longitude:	-80.241702 -80° 14' 30" West
UTM Zone:	Zone 17 North
UTM X Meters:	575827.14
UTM Y Meters:	2886730.51
Elevation:	6.15' above sea level

Maps Provided:

2021	1962, 1963
2018	1949
2015	
2012	
1994, 1999	
1983	
1973	
1969, 1970	

Disclaimer - Copyright and Trademark Notice

This Report contains certain information obtained from a variety of public and other sources reasonably available to Environmental Data Resources, LLC. It cannot be concluded from this Report that coverage information for the target and surrounding properties does not exist from other sources. This Report is provided on an "AS IS", "AS AVAILABLE" basis. NO WARRANTY EXPRESS OR IMPLIED IS MADE WHATSOEVER IN CONNECTION WITH THIS REPORT. ENVIRONMENTAL DATA RESOURCES, LLC AND ITS SUBSIDIARIES, AFFILIATES AND THIRD PARTY SUPPLIERS DISCLAIM ALL WARRANTIES, OF ANY KIND OR NATURE, EXPRESS OR IMPLIED, ARISING OUT OF OR RELATED TO THIS REPORT OR ANY OF THE DATA AND INFORMATION PROVIDED IN THIS REPORT, INCLUDING WITHOUT LIMITATION, ANY WARRANTIES REGARDING ACCURACY, QUALITY, CORRECTNESS, COMPLETENESS, COMPREHENSIVENESS, SUITABILITY, MERCHANTABILITY, FITNESS FOR A PARTICULAR PURPOSE, TITLE, NON-INFRINGEMENT, MISAPPROPRIATION, OR OTHERWISE. ALL RISK IS ASSUMED BY THE USER. IN NO EVENT SHALL ENVIRONMENTAL DATA RESOURCES, LLC OR ITS SUBSIDIARIES, AFFILIATES OR THIRD PARTY SUPPLIERS BE LIABLE TO ANYONE FOR ANY DIRECT, INCIDENTAL, INDIRECT, SPECIAL, CONSEQUENTIAL OR OTHER DAMAGES OF ANY TYPE OR KIND (INCLUDING BUT NOT LIMITED TO LOSS OF PROFITS, LOSS OF USE, OR LOSS OF DATA), ARISING OUT OF OR IN ANY WAY CONNECTED WITH THIS REPORT OR ANY OF THE DATA AND INFORMATION PROVIDED IN THIS REPORT. Any analyses, estimates, ratings, environmental risk levels, or risk codes provided in this Report are provided for illustrative purposes only, and are not intended to provide, nor should they be interpreted as providing any facts regarding, or prediction or forecast of, any environmental risk for any property. Only an assessment performed by a qualified environmental professional can provide findings, opinions or conclusions regarding the environmental risk or conditions in, on or at any property.

Copyright 2025 by Environmental Data Resources, Inc. All rights reserved. Reproduction in any media or format, in whole or in part, of any report or map of Environmental Data Resources, Inc., or its affiliates, is prohibited without prior written permission.

EDR and its logos (including Sanborn and Sanborn Map) are trademarks of Environmental Data Resources, LLC or its affiliates. All other trademarks used herein are the property of their respective owners.

Topo Sheet Key

This EDR Topo Map Report is based upon the following USGS topographic map sheets.

2021 Source Sheets



Fort Lauderdale South
2021
7.5-minute, 24000



Cooper City
2021
7.5-minute, 24000

2018 Source Sheets



Fort Lauderdale South
2018
7.5-minute, 24000



Cooper City
2018
7.5-minute, 24000

2015 Source Sheets



Fort Lauderdale South
2015
7.5-minute, 24000



Cooper City
2015
7.5-minute, 24000

2012 Source Sheets



Fort Lauderdale South
2012
7.5-minute, 24000



Cooper City
2012
7.5-minute, 24000

Topo Sheet Key

This EDR Topo Map Report is based upon the following USGS topographic map sheets.

1994, 1999 Source Sheets



Fort Lauderdale South
1994
7.5-minute, 24000
Aerial Photo Revised 1994



Cooper City
1999
7.5-minute, 24000
Aerial Photo Revised 1999

1983 Source Sheets

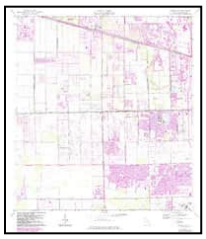

Cooper City
1983
7.5-minute, 24000
Aerial Photo Revised 1980



Fort Lauderdale South
1983
7.5-minute, 24000
Aerial Photo Revised 1980

1973 Source Sheets



Cooper City
1973
7.5-minute, 24000
Aerial Photo Revised 1969

1969, 1970 Source Sheets



Cooper City
1969
7.5-minute, 24000
Aerial Photo Revised 1962

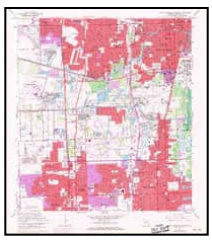

Fort Lauderdale South
1970
7.5-minute, 24000
Aerial Photo Revised 1969

Topo Sheet Key

This EDR Topo Map Report is based upon the following USGS topographic map sheets.

1962, 1963 Source Sheets

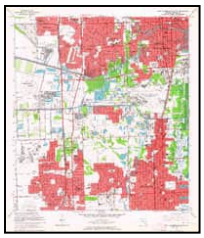

Fort Lauderdale South
1962
7.5-minute, 24000
Aerial Photo Revised 1961



Cooper City
1963
7.5-minute, 24000
Aerial Photo Revised 1962

1949 Source Sheets

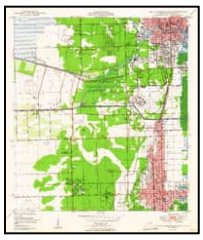

Fort Lauderdale South
1949
7.5-minute, 24000
Aerial Photo Revised 1945

Historical Topo Map

2021

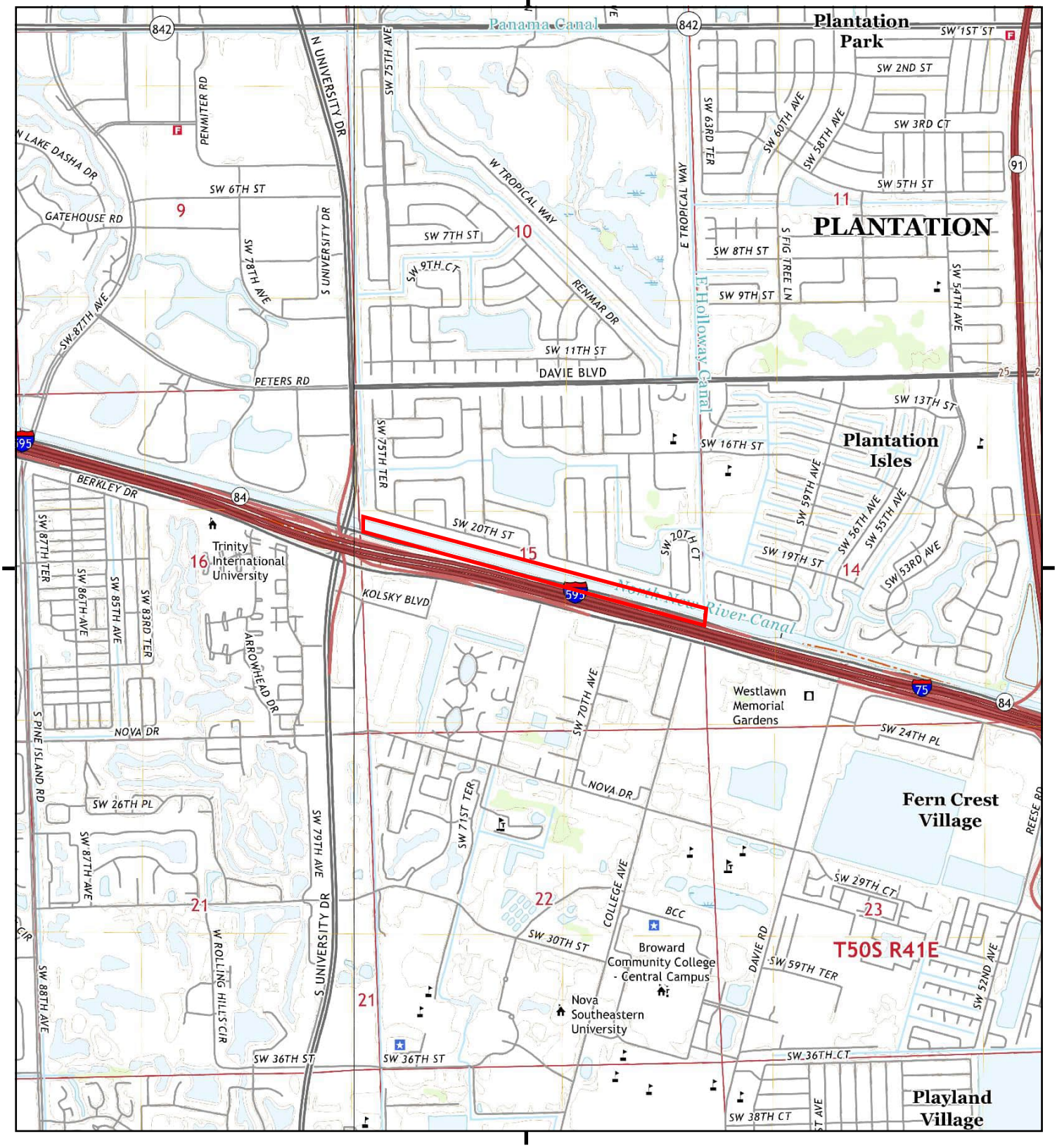

This report includes information from the following map sheet(s).

0 Miles 0.25 0.5 1 1.5

NW N NE
W E
SW S SE

TP, Fort Lauderdale South, 2021, 7.5-minute
SW, Cooper City, 2021, 7.5-minute

SITE NAME: G-54a Spillway
ADDRESS: 6502 SW 20th St
Fort Lauderdale, FL 33317
CLIENT: AECOM

N

Historical Topo Map

2018

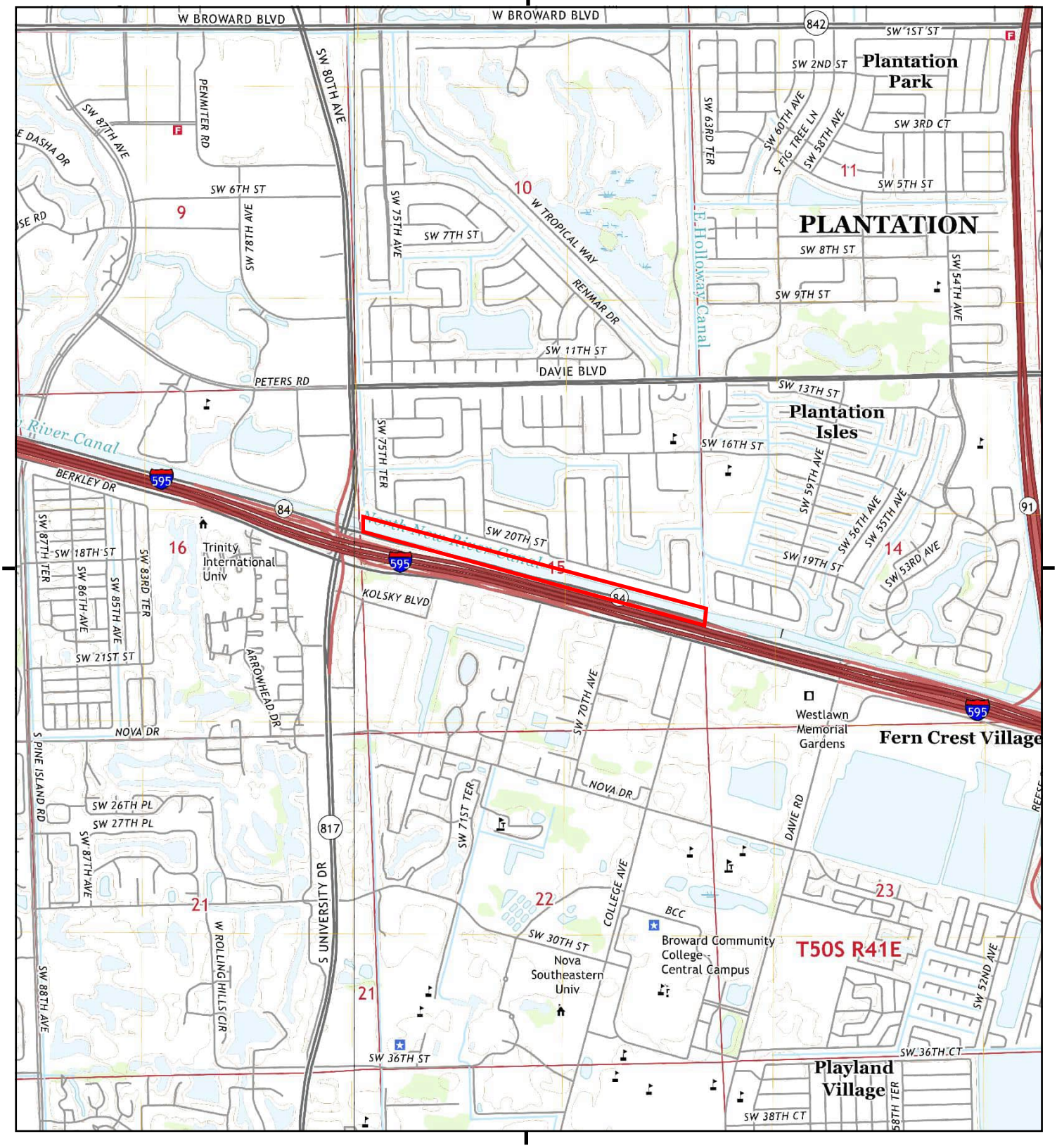

This report includes information from the following map sheet(s).

0 Miles 0.25 0.5 1 1.5

NW N NE
W E
SW S SE

TP, Fort Lauderdale South, 2018, 7.5-minute
SW, Cooper City, 2018, 7.5-minute

SITE NAME: G-54a Spillway
ADDRESS: 6502 SW 20th St
Fort Lauderdale, FL 33317
CLIENT: AECOM

N

Historical Topo Map

2015

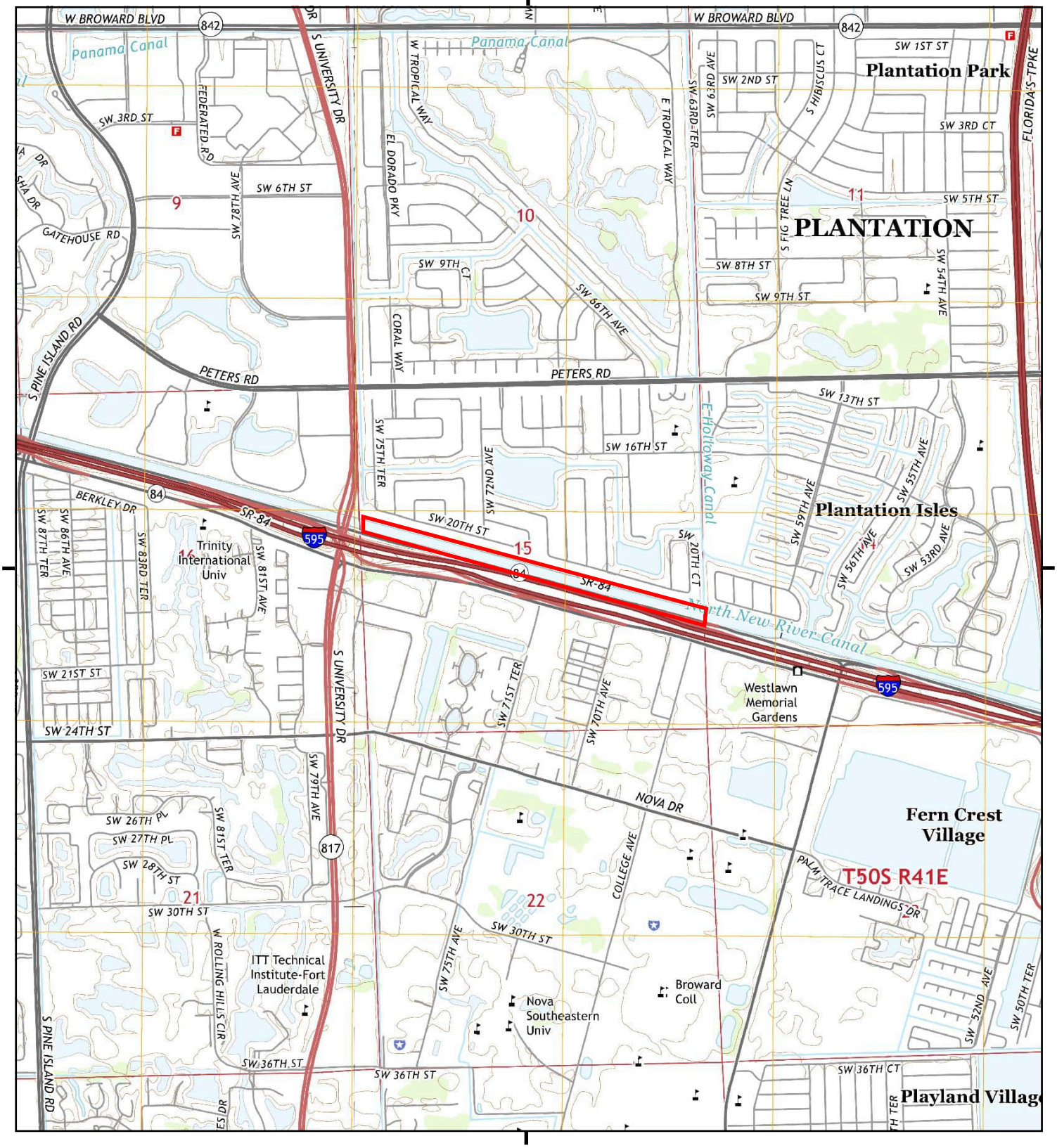

This report includes information from the following map sheet(s).

0 Miles 0.25 0.5 1 1.5

NW N NE
W E
SW S SE

TP, Fort Lauderdale South, 2015, 7.5-minute
SW, Cooper City, 2015, 7.5-minute

SITE NAME: G-54a Spillway
ADDRESS: 6502 SW 20th St
Fort Lauderdale, FL 33317
CLIENT: AECOM

N

Historical Topo Map

2012

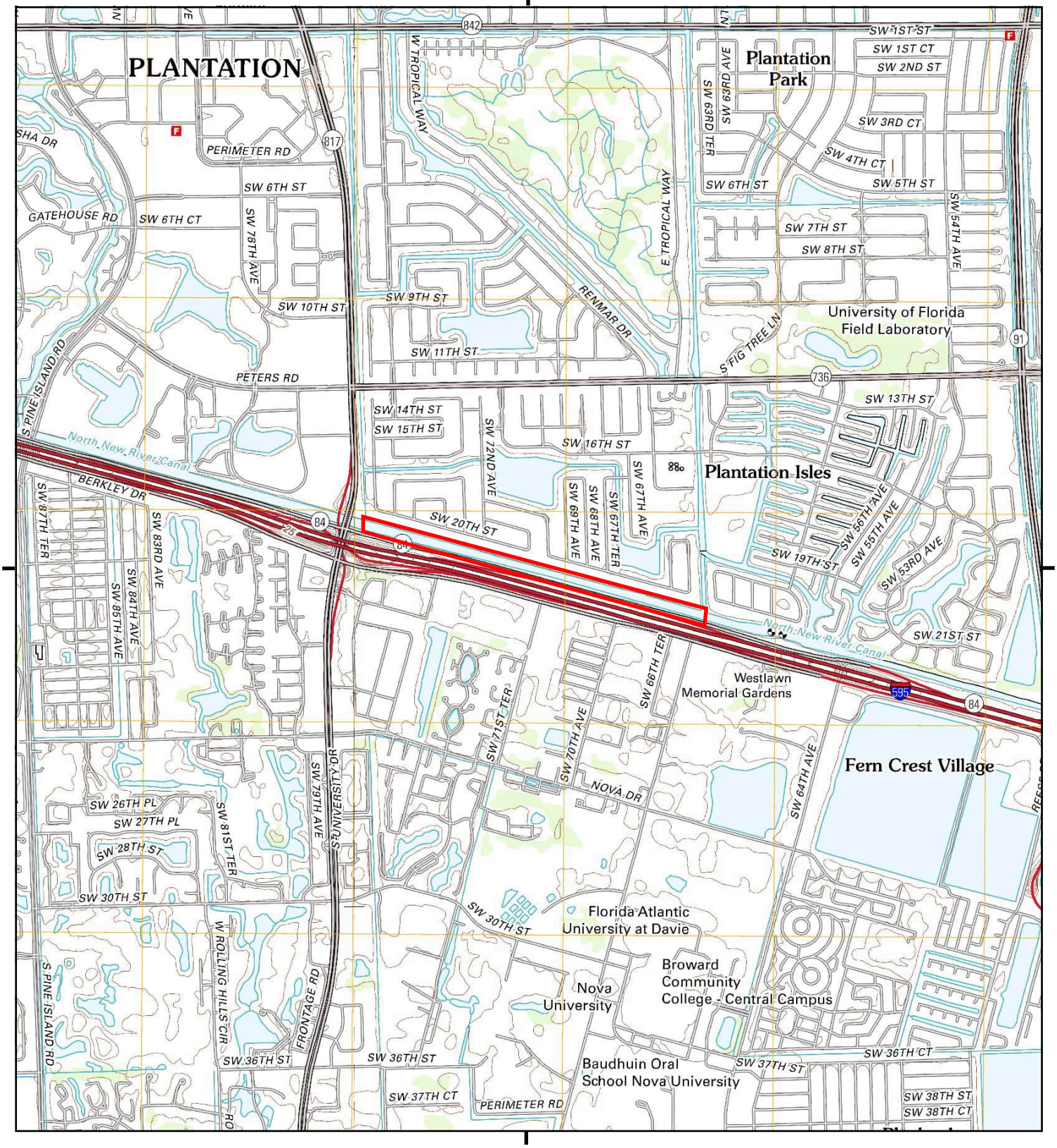

This report includes information from the following map sheet(s).

0 Miles 0.25 0.5 1 1.5

NW N NE
W E
SW S SE

TP, Fort Lauderdale South, 2012, 7.5-minute
SW, Cooper City, 2012, 7.5-minute

SITE NAME: G-54a Spillway
ADDRESS: 6502 SW 20th St
Fort Lauderdale, FL 33317
CLIENT: AECOM

N

Historical Topo Map

1994, 1999

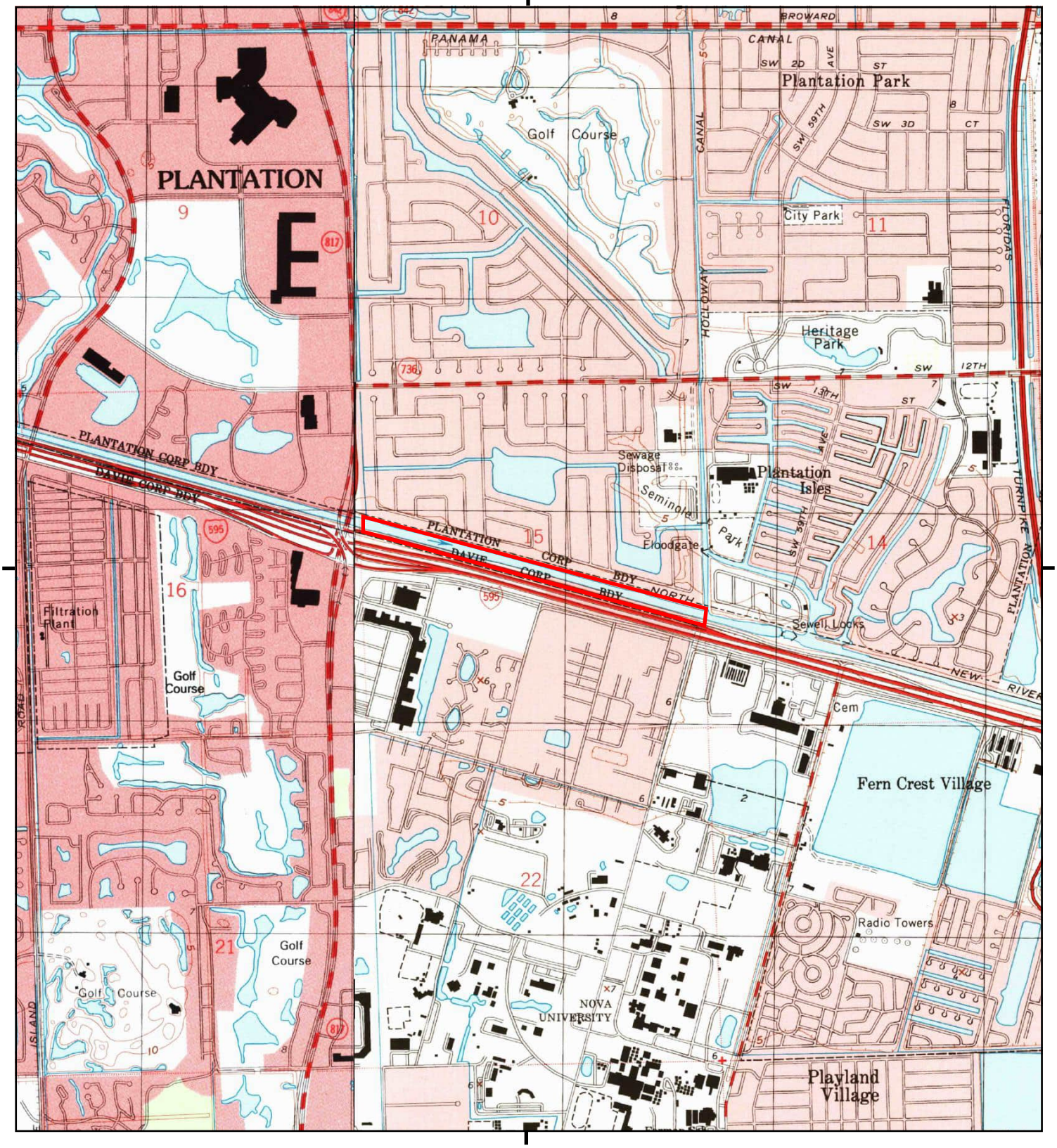

This report includes information from the following map sheet(s).

0 Miles 0.25 0.5 1 1.5

NW N NE
W E
SW S SE

TP, Fort Lauderdale South, 1994, 7.5-minute
SW, Cooper City, 1999, 7.5-minute

SITE NAME: G-54a Spillway
ADDRESS: 6502 SW 20th St
Fort Lauderdale, FL 33317
CLIENT: AECOM

N

Historical Topo Map

1983

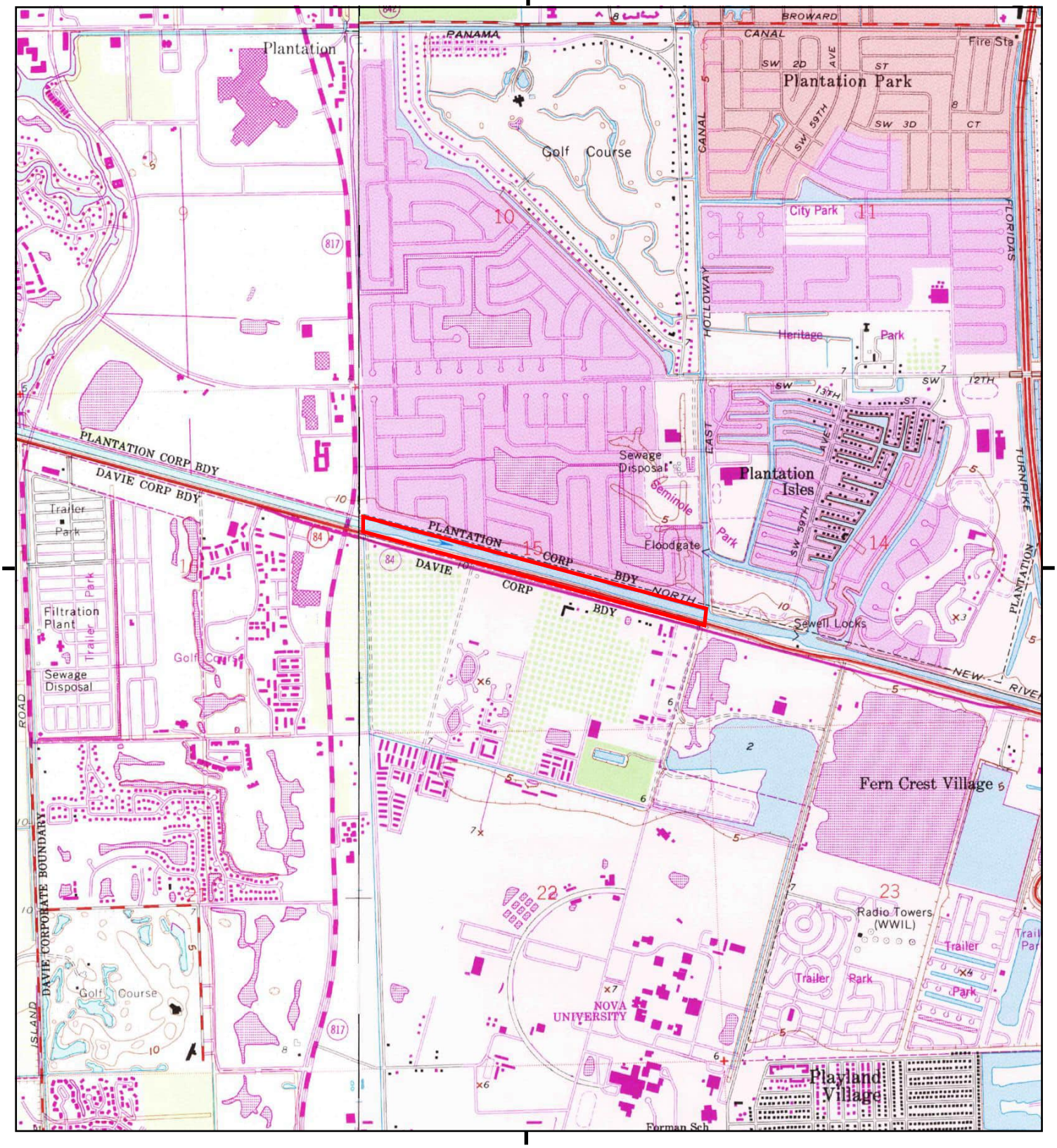

This report includes information from the following map sheet(s).

0 Miles 0.25 0.5 1 1.5

NW N NE
W E
SW S SE

TP, Fort Lauderdale South, 1983, 7.5-minute
SW, Cooper City, 1983, 7.5-minute

SITE NAME: G-54a Spillway
ADDRESS: 6502 SW 20th St
Fort Lauderdale, FL 33317
CLIENT: AECOM

N

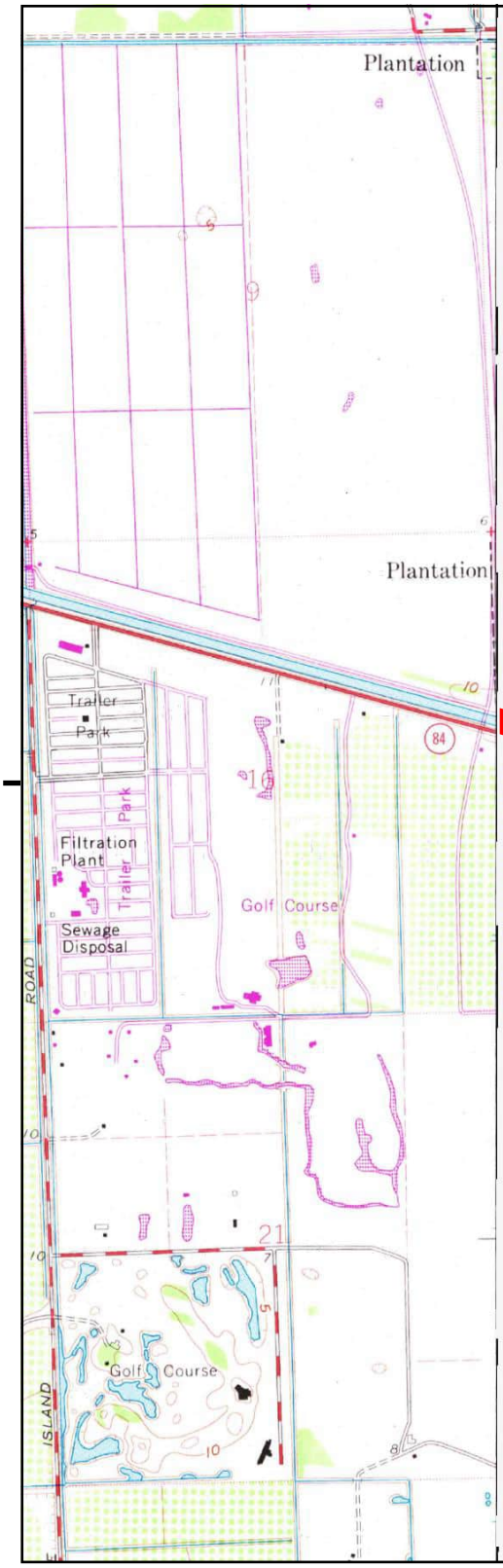

UNMAPPED

This report includes information from the following map sheet(s).

0 Miles 0.25 0.5 1 1.5

NW N NE
W E
SW S SE

SW, Cooper City, 1973, 7.5-minute

SITE NAME: G-54a Spillway
ADDRESS: 6502 SW 20th St
Fort Lauderdale, FL 33317
CLIENT: AECOM

N

Historical Topo Map

1969, 1970

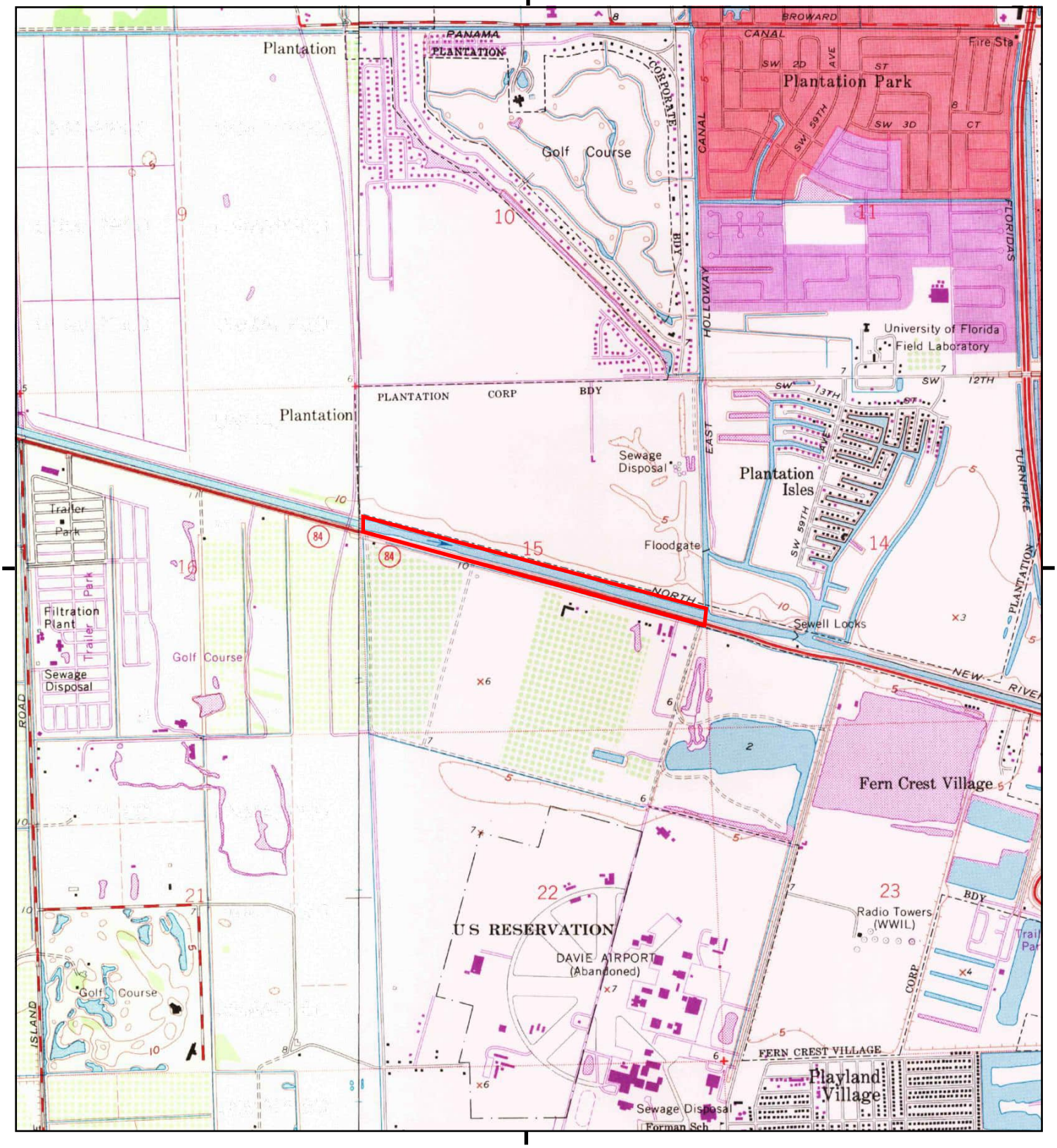

This report includes information from the following map sheet(s).

0 Miles 0.25 0.5 1 1.5

NW N NE
W E
SW S SE

TP, Fort Lauderdale South, 1970, 7.5-minute
SW, Cooper City, 1969, 7.5-minute

SITE NAME: G-54a Spillway
ADDRESS: 6502 SW 20th St
Fort Lauderdale, FL 33317
CLIENT: AECOM

N

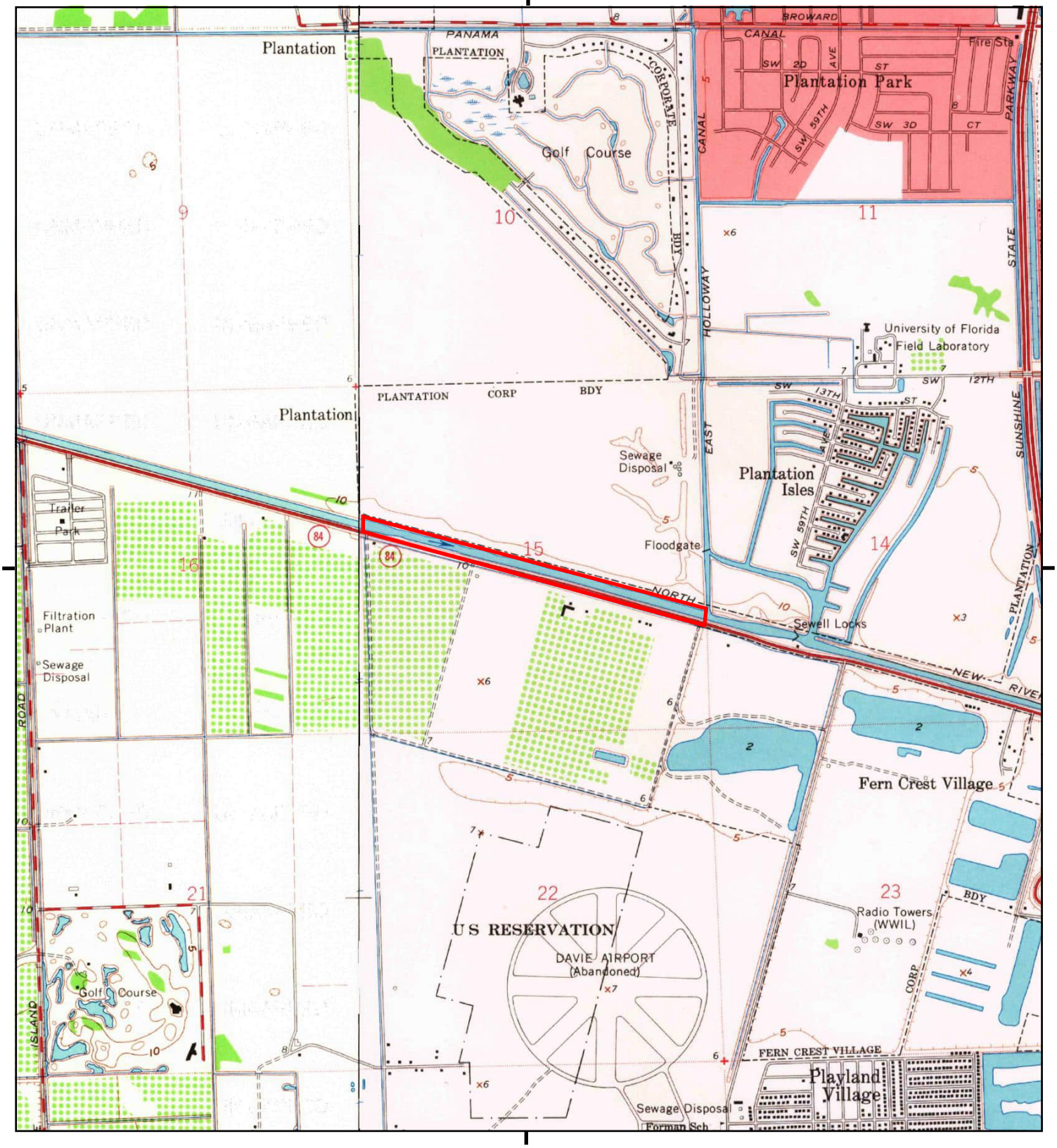

This report includes information from the following map sheet(s).

0 Miles 0.25 0.5 1 1.5

NW N NE
W E
SW S SE

TP, Fort Lauderdale South, 1962, 7.5-minute
SW, Cooper City, 1963, 7.5-minute

SITE NAME: G-54a Spillway
ADDRESS: 6502 SW 20th St
Fort Lauderdale, FL 33317
CLIENT: AECOM

N

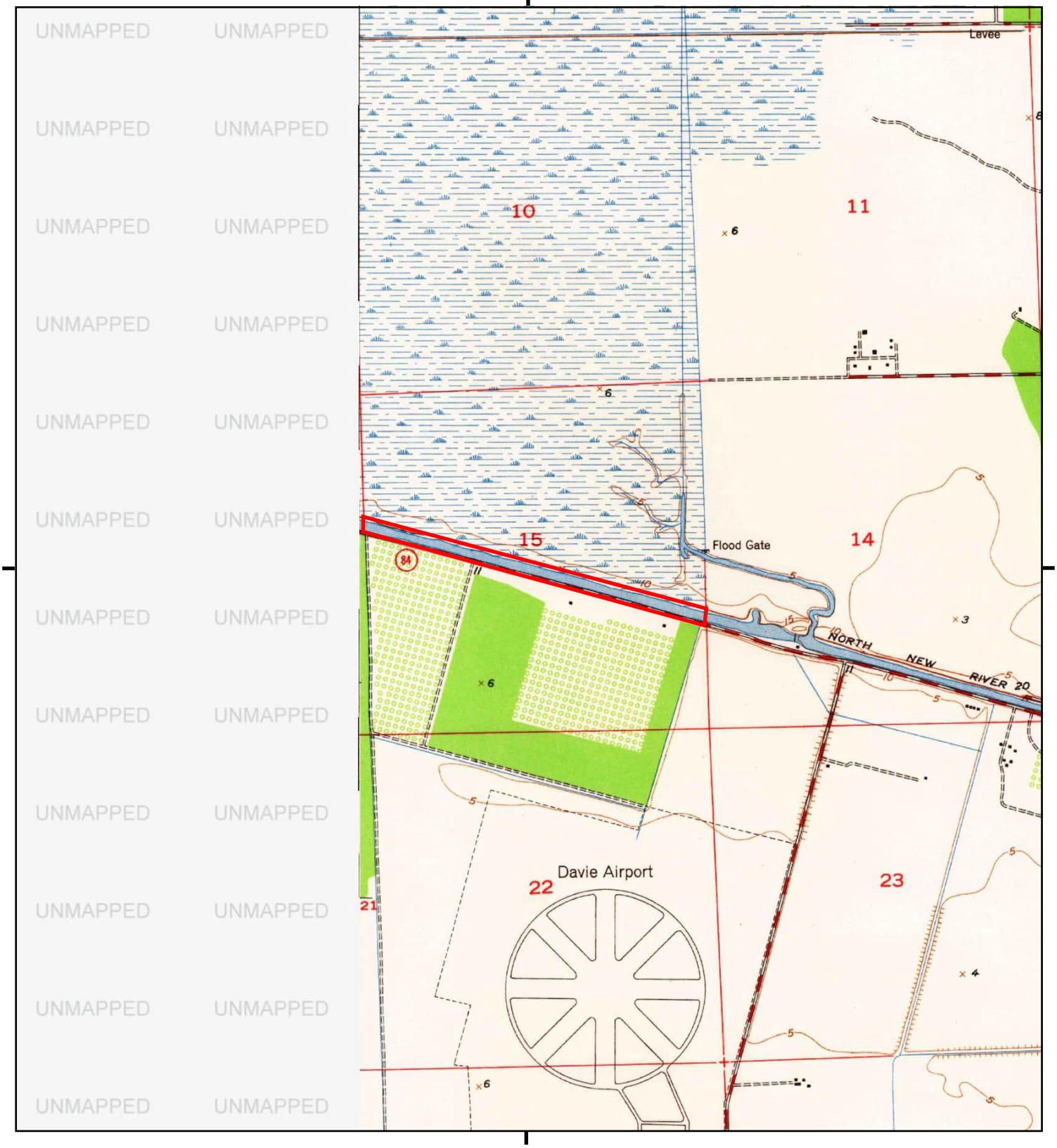

This report includes information from the following map sheet(s).

0 Miles 0.25 0.5 1 1.5

NW N NE
W E
SW S SE

TP, Fort Lauderdale South, 1949, 7.5-minute

SITE NAME: G-54a Spillway
ADDRESS: 6502 SW 20th St
Fort Lauderdale, FL 33317
CLIENT: AECOM

N

G-54b Spillway
6502 SW 20th St
Fort Lauderdale, FL 33317

Inquiry Number: 8006167.13
June 03, 2025

EDR Historical Topo Map Report

with QuadMatch™

6 Armstrong Road, 4th floor
Shelton, CT 06484
Toll Free: 800.352.0050
www.edrnet.com

EDR Historical Topo Map Report

06/03/25

Site Name:

G-54b Spillway
6502 SW 20th St
Fort Lauderdale, FL 33317
EDR Inquiry # 8006167.13

Client Name:

AECOM
7650 Corporate Center Drive
Miami, FL 33126
Contact: Kelsey Esteves

EDR Topographic Map Library has been searched by EDR and maps covering the target property location as provided by AECOM were identified for the years listed below. EDR's Historical Topo Map Report is designed to assist professionals in evaluating potential liability on a target property resulting from past activities. EDRs Historical Topo Map Report includes a search of a collection of public and private color historical topographic maps, dating back to the late 1800s.

Search Results:

P.O.# 60741079

Project: Broward Spillway Assessment

Coordinates:

Latitude:	26.094174 26° 5' 39" North
Longitude:	-80.226774 -80° 13' 36" West
UTM Zone:	Zone 17 North
UTM X Meters:	577322.30
UTM Y Meters:	2886342.58
Elevation:	5.08' above sea level

Maps Provided:

2021	1949
2018	
2015	
2012	
1994	
1983	
1970	
1962	

Disclaimer - Copyright and Trademark Notice

This Report contains certain information obtained from a variety of public and other sources reasonably available to Environmental Data Resources, LLC. It cannot be concluded from this Report that coverage information for the target and surrounding properties does not exist from other sources. This Report is provided on an "AS IS", "AS AVAILABLE" basis. NO WARRANTY EXPRESS OR IMPLIED IS MADE WHATSOEVER IN CONNECTION WITH THIS REPORT. ENVIRONMENTAL DATA RESOURCES, LLC AND ITS SUBSIDIARIES, AFFILIATES AND THIRD PARTY SUPPLIERS DISCLAIM ALL WARRANTIES, OF ANY KIND OR NATURE, EXPRESS OR IMPLIED, ARISING OUT OF OR RELATED TO THIS REPORT OR ANY OF THE DATA AND INFORMATION PROVIDED IN THIS REPORT, INCLUDING WITHOUT LIMITATION, ANY WARRANTIES REGARDING ACCURACY, QUALITY, CORRECTNESS, COMPLETENESS, COMPREHENSIVENESS, SUITABILITY, MERCHANTABILITY, FITNESS FOR A PARTICULAR PURPOSE, TITLE, NON-INFRINGEMENT, MISAPPROPRIATION, OR OTHERWISE. ALL RISK IS ASSUMED BY THE USER. IN NO EVENT SHALL ENVIRONMENTAL DATA RESOURCES, LLC OR ITS SUBSIDIARIES, AFFILIATES OR THIRD PARTY SUPPLIERS BE LIABLE TO ANYONE FOR ANY DIRECT, INCIDENTAL, INDIRECT, SPECIAL, CONSEQUENTIAL OR OTHER DAMAGES OF ANY TYPE OR KIND (INCLUDING BUT NOT LIMITED TO LOSS OF PROFITS, LOSS OF USE, OR LOSS OF DATA), ARISING OUT OF OR IN ANY WAY CONNECTED WITH THIS REPORT OR ANY OF THE DATA AND INFORMATION PROVIDED IN THIS REPORT. Any analyses, estimates, ratings, environmental risk levels, or risk codes provided in this Report are provided for illustrative purposes only, and are not intended to provide, nor should they be interpreted as providing any facts regarding, or prediction or forecast of, any environmental risk for any property. Only an assessment performed by a qualified environmental professional can provide findings, opinions or conclusions regarding the environmental risk or conditions in, on or at any property.

Copyright 2025 by Environmental Data Resources, Inc. All rights reserved. Reproduction in any media or format, in whole or in part, of any report or map of Environmental Data Resources, Inc., or its affiliates, is prohibited without prior written permission.

EDR and its logos (including Sanborn and Sanborn Map) are trademarks of Environmental Data Resources, LLC or its affiliates. All other trademarks used herein are the property of their respective owners.

Topo Sheet Key

This EDR Topo Map Report is based upon the following USGS topographic map sheets.

2021 Source Sheets



Fort Lauderdale South
2021
7.5-minute, 24000



Cooper City
2021
7.5-minute, 24000

2018 Source Sheets



Fort Lauderdale South
2018
7.5-minute, 24000



Cooper City
2018
7.5-minute, 24000

2015 Source Sheets



Fort Lauderdale South
2015
7.5-minute, 24000



Cooper City
2015
7.5-minute, 24000

2012 Source Sheets



Fort Lauderdale South
2012
7.5-minute, 24000



Cooper City
2012
7.5-minute, 24000

Topo Sheet Key

This EDR Topo Map Report is based upon the following USGS topographic map sheets.

1994 Source Sheets



Fort Lauderdale South
1994
7.5-minute, 24000
Aerial Photo Revised 1994

1983 Source Sheets

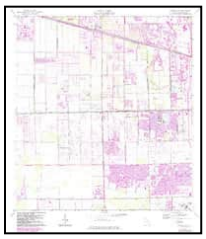

Cooper City
1983
7.5-minute, 24000
Aerial Photo Revised 1980



Fort Lauderdale South
1983
7.5-minute, 24000
Aerial Photo Revised 1980

1970 Source Sheets

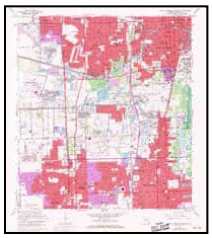

Fort Lauderdale South
1970
7.5-minute, 24000
Aerial Photo Revised 1969

1962 Source Sheets

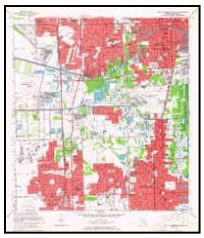

Fort Lauderdale South
1962
7.5-minute, 24000
Aerial Photo Revised 1961

Topo Sheet Key

This EDR Topo Map Report is based upon the following USGS topographic map sheets.

1949 Source Sheets

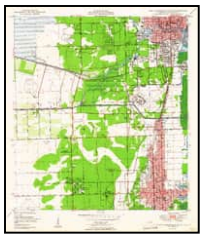

Fort Lauderdale South
1949
7.5-minute, 24000
Aerial Photo Revised 1945

Historical Topo Map

2021

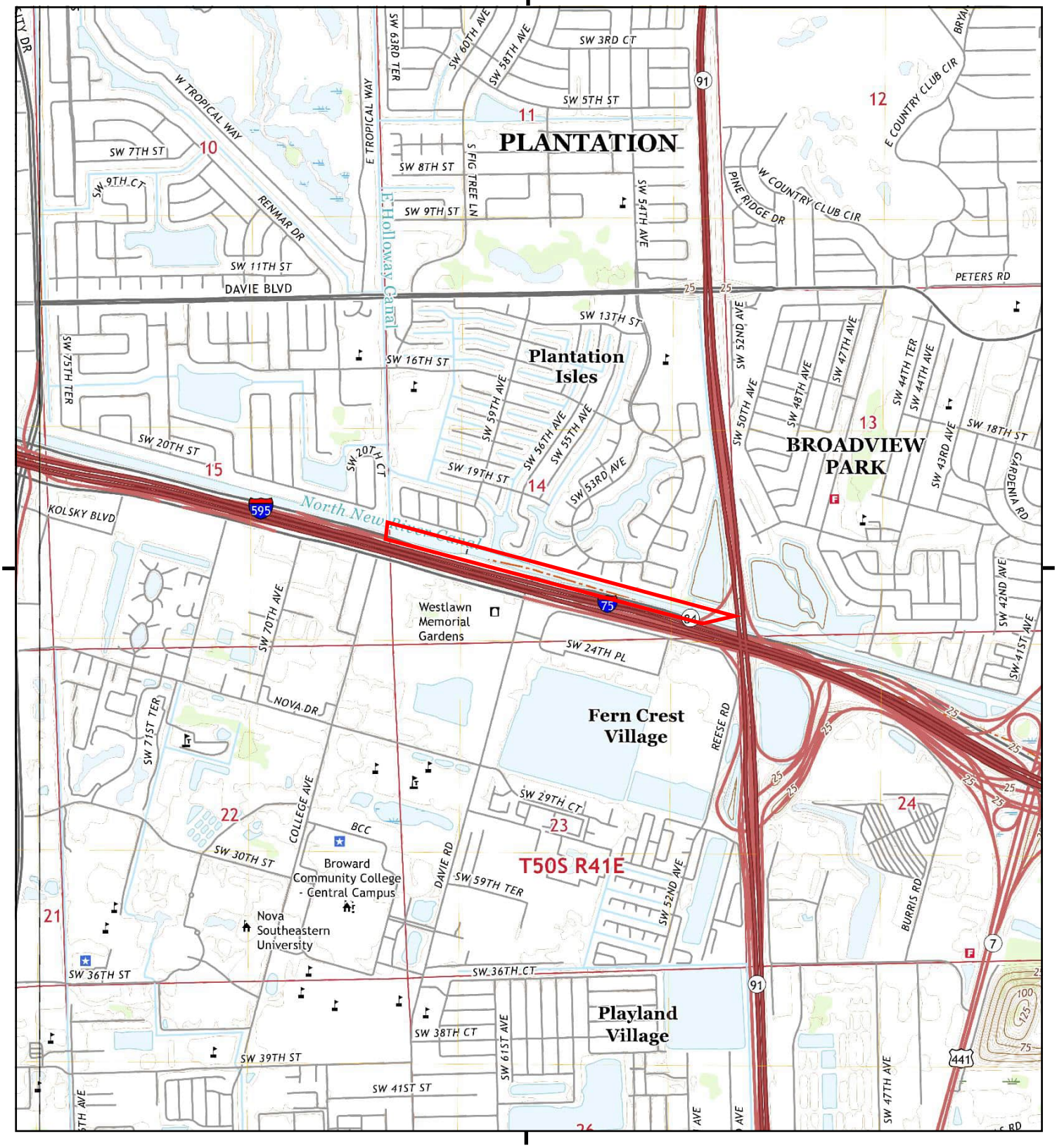

This report includes information from the following map sheet(s).

0 Miles 0.25 0.5 1 1.5

NW N NE
W E
SW S SE

TP, Fort Lauderdale South, 2021, 7.5-minute
W, Cooper City, 2021, 7.5-minute

SITE NAME: G-54b Spillway
ADDRESS: 6502 SW 20th St
Fort Lauderdale, FL 33317
CLIENT: AECOM

N

Historical Topo Map

2018

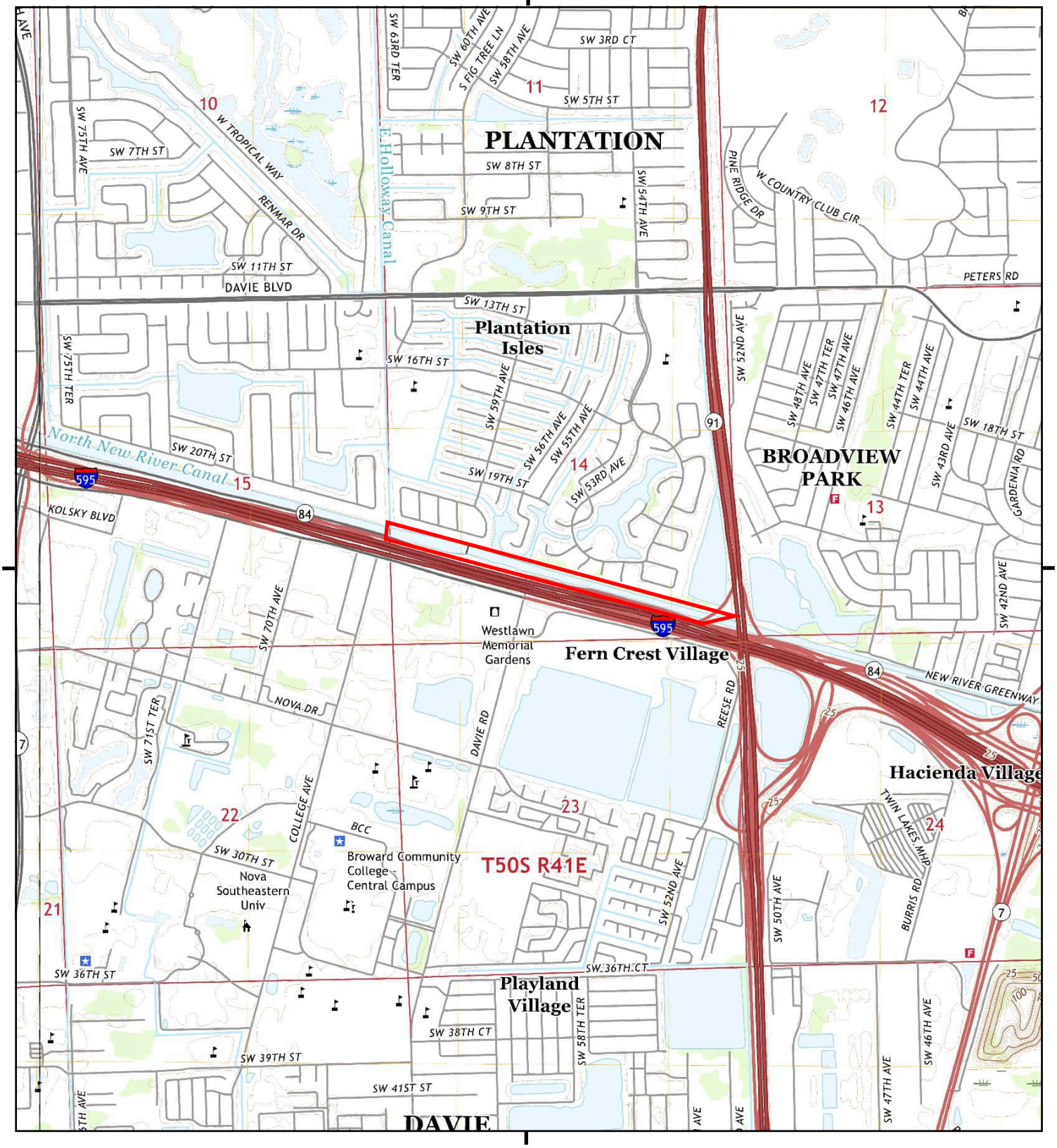

This report includes information from the following map sheet(s).

0 Miles 0.25 0.5 1 1.5

NW N NE
W E
SW S SE

TP, Fort Lauderdale South, 2018, 7.5-minute
W, Cooper City, 2018, 7.5-minute

SITE NAME: G-54b Spillway
ADDRESS: 6502 SW 20th St
Fort Lauderdale, FL 33317
CLIENT: AECOM

N

Historical Topo Map

2015

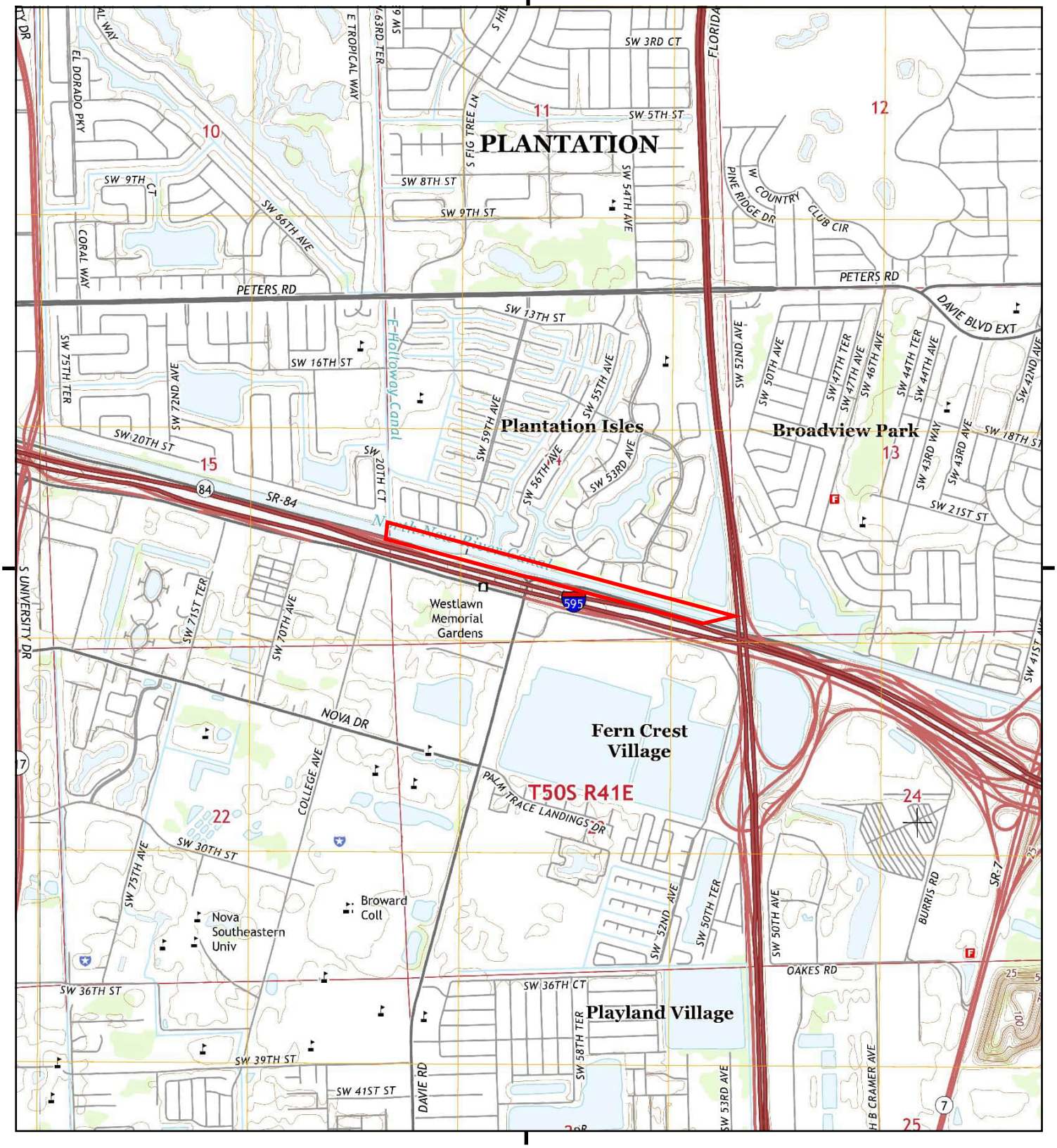

This report includes information from the following map sheet(s).

0 Miles 0.25 0.5 1 1.5

NW N NE
W E
SW S SE

TP, Fort Lauderdale South, 2015, 7.5-minute
W, Cooper City, 2015, 7.5-minute

SITE NAME: G-54b Spillway
ADDRESS: 6502 SW 20th St
Fort Lauderdale, FL 33317
CLIENT: AECOM

N

Historical Topo Map

2012

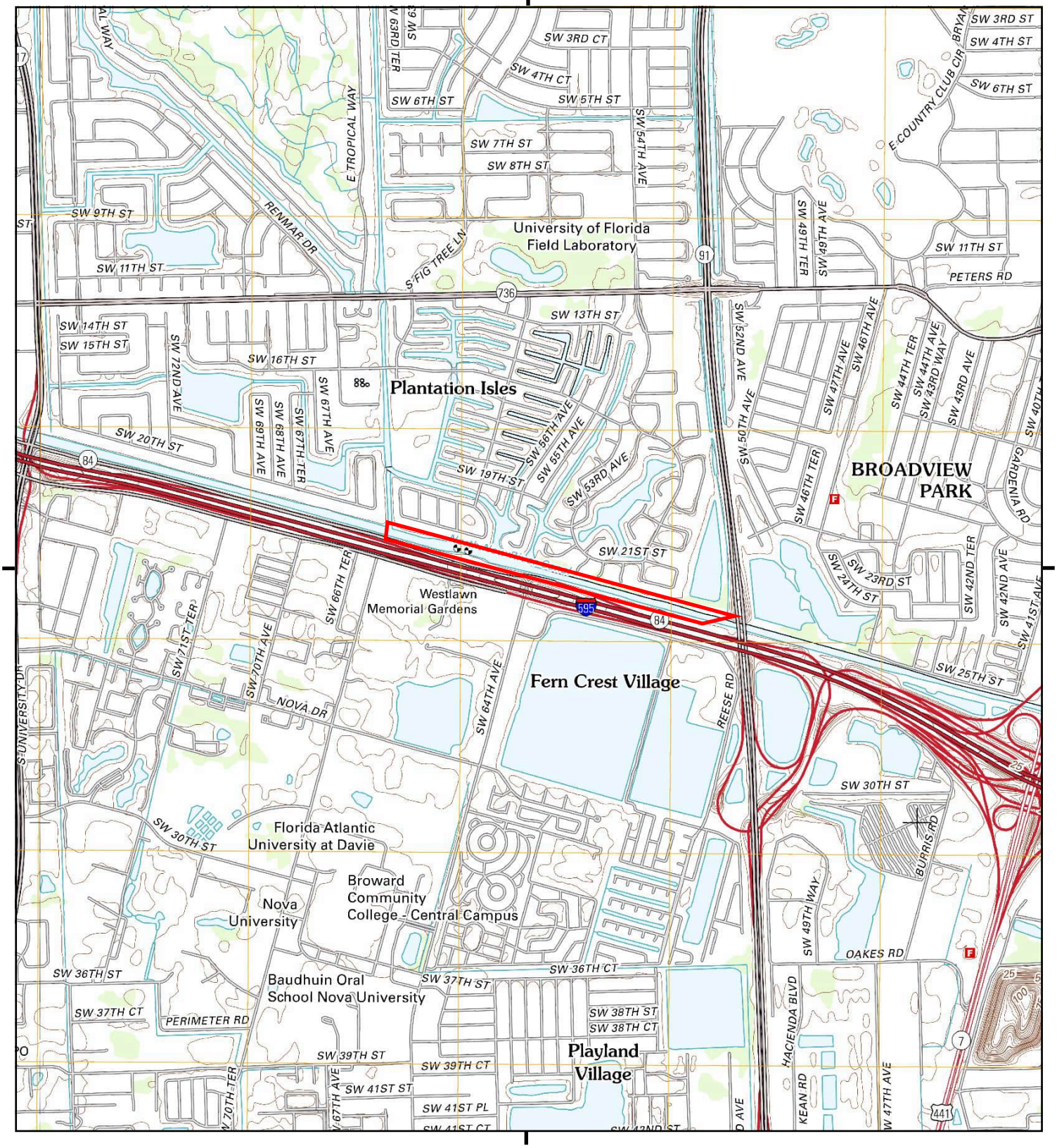

This report includes information from the following map sheet(s).

0 Miles 0.25 0.5 1 1.5

NW N NE
W E
SW S SE

TP, Fort Lauderdale South, 2012, 7.5-minute
W, Cooper City, 2012, 7.5-minute

SITE NAME: G-54b Spillway
ADDRESS: 6502 SW 20th St
Fort Lauderdale, FL 33317
CLIENT: AECOM

N

Historical Topo Map

1994

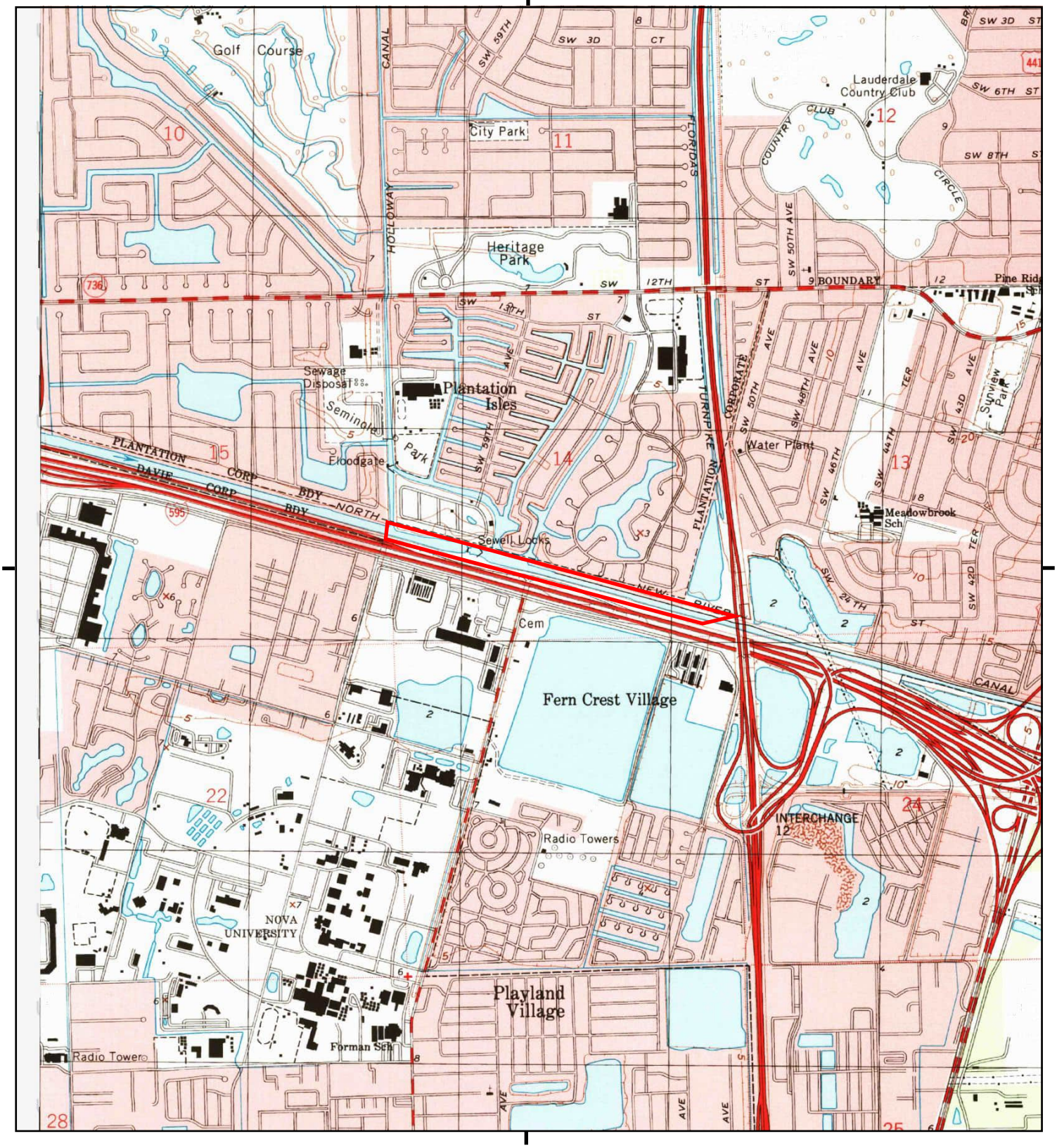

This report includes information from the following map sheet(s).

0 Miles 0.25 0.5 1 1.5

NW N NE
W E
SW S SE

TP, Fort Lauderdale South, 1994, 7.5-minute

SITE NAME: G-54b Spillway
ADDRESS: 6502 SW 20th St
Fort Lauderdale, FL 33317
CLIENT: AECOM

N

Historical Topo Map

1983

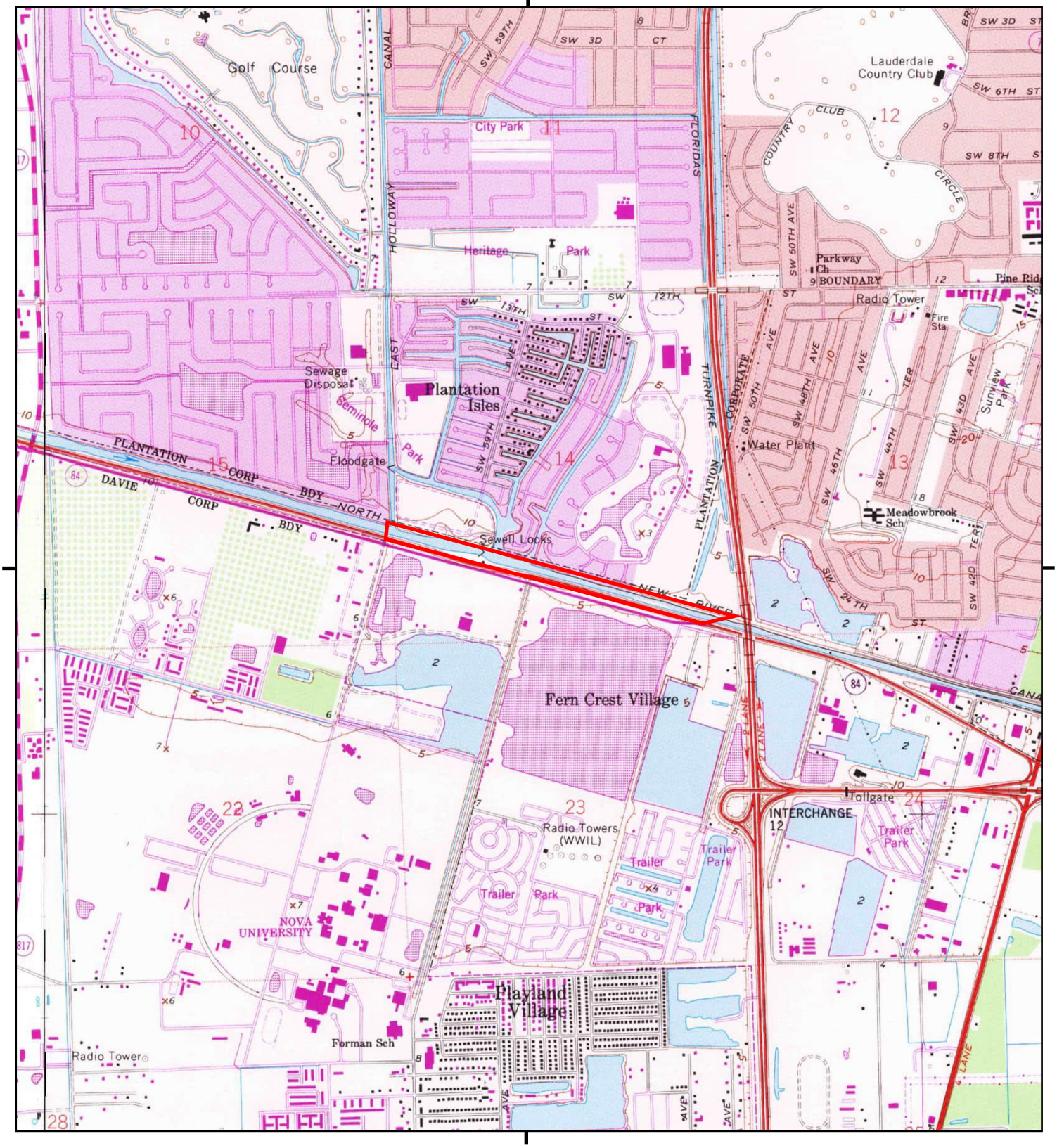

This report includes information from the following map sheet(s).

0 Miles 0.25 0.5 1 1.5

NW N NE
W E
SW S SE

TP, Fort Lauderdale South, 1983, 7.5-minute
W, Cooper City, 1983, 7.5-minute

SITE NAME: G-54b Spillway
ADDRESS: 6502 SW 20th St
Fort Lauderdale, FL 33317
CLIENT: AECOM

N

Historical Topo Map

1970

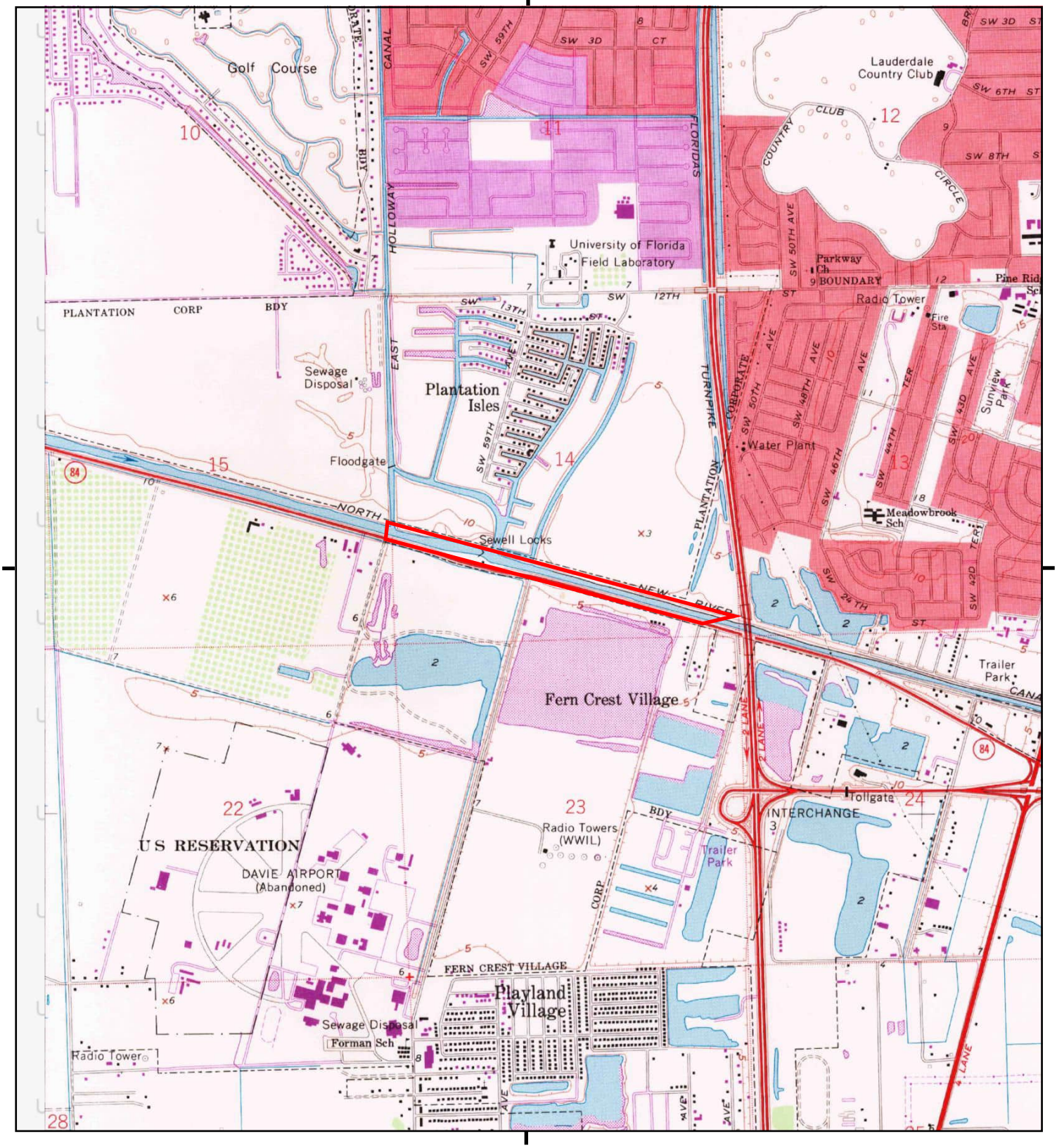

This report includes information from the following map sheet(s).

0 Miles 0.25 0.5 1 1.5

NW N NE
W E
SW S SE

TP, Fort Lauderdale South, 1970, 7.5-minute

SITE NAME: G-54b Spillway
ADDRESS: 6502 SW 20th St
Fort Lauderdale, FL 33317
CLIENT: AECOM

N

Historical Topo Map

1962

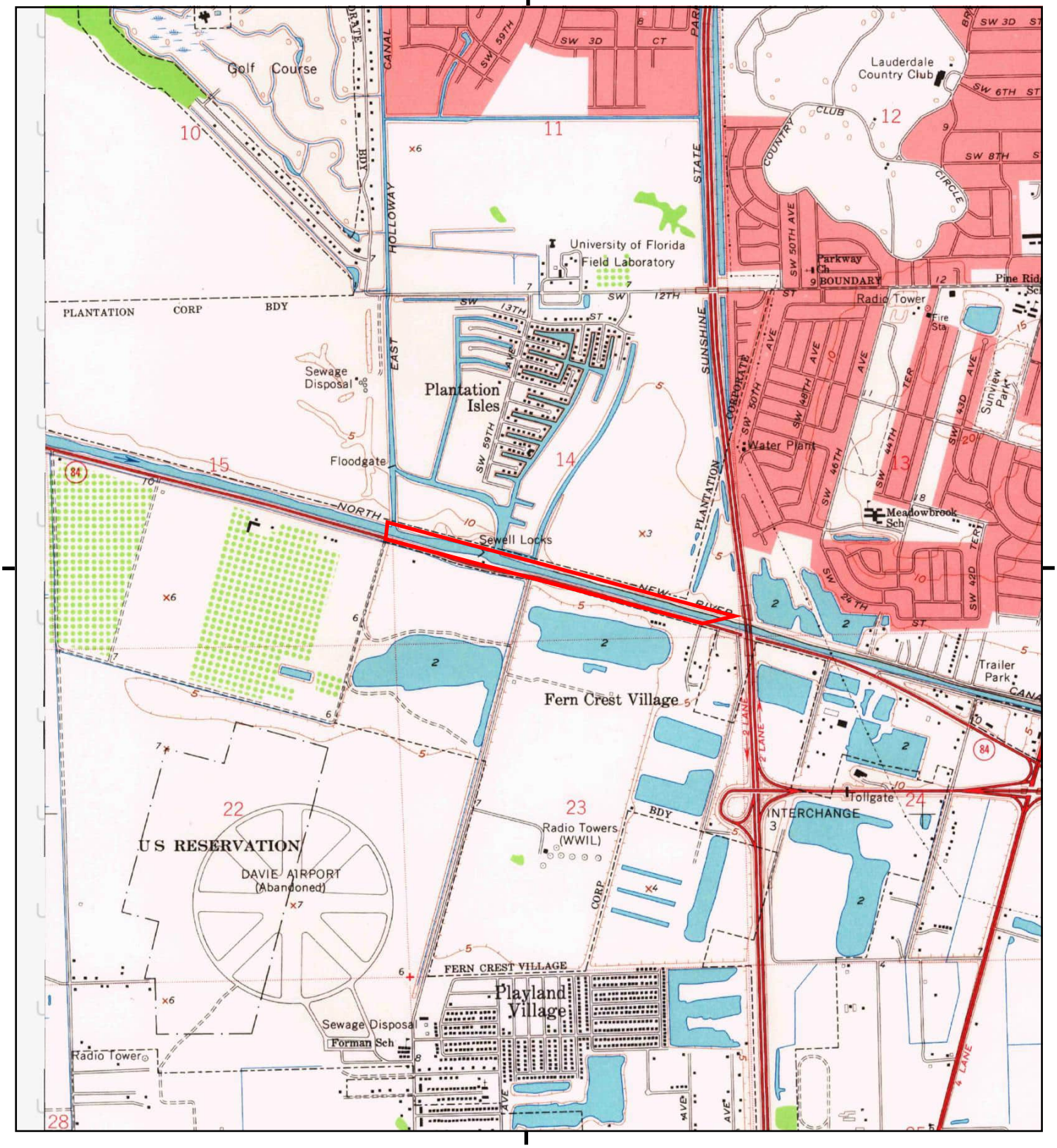

This report includes information from the following map sheet(s).

0 Miles 0.25 0.5 1 1.5

NW N NE
W E
SW S SE

TP, Fort Lauderdale South, 1962, 7.5-minute

SITE NAME: G-54b Spillway
ADDRESS: 6502 SW 20th St
Fort Lauderdale, FL 33317
CLIENT: AECOM

N

Historical Topo Map

1949

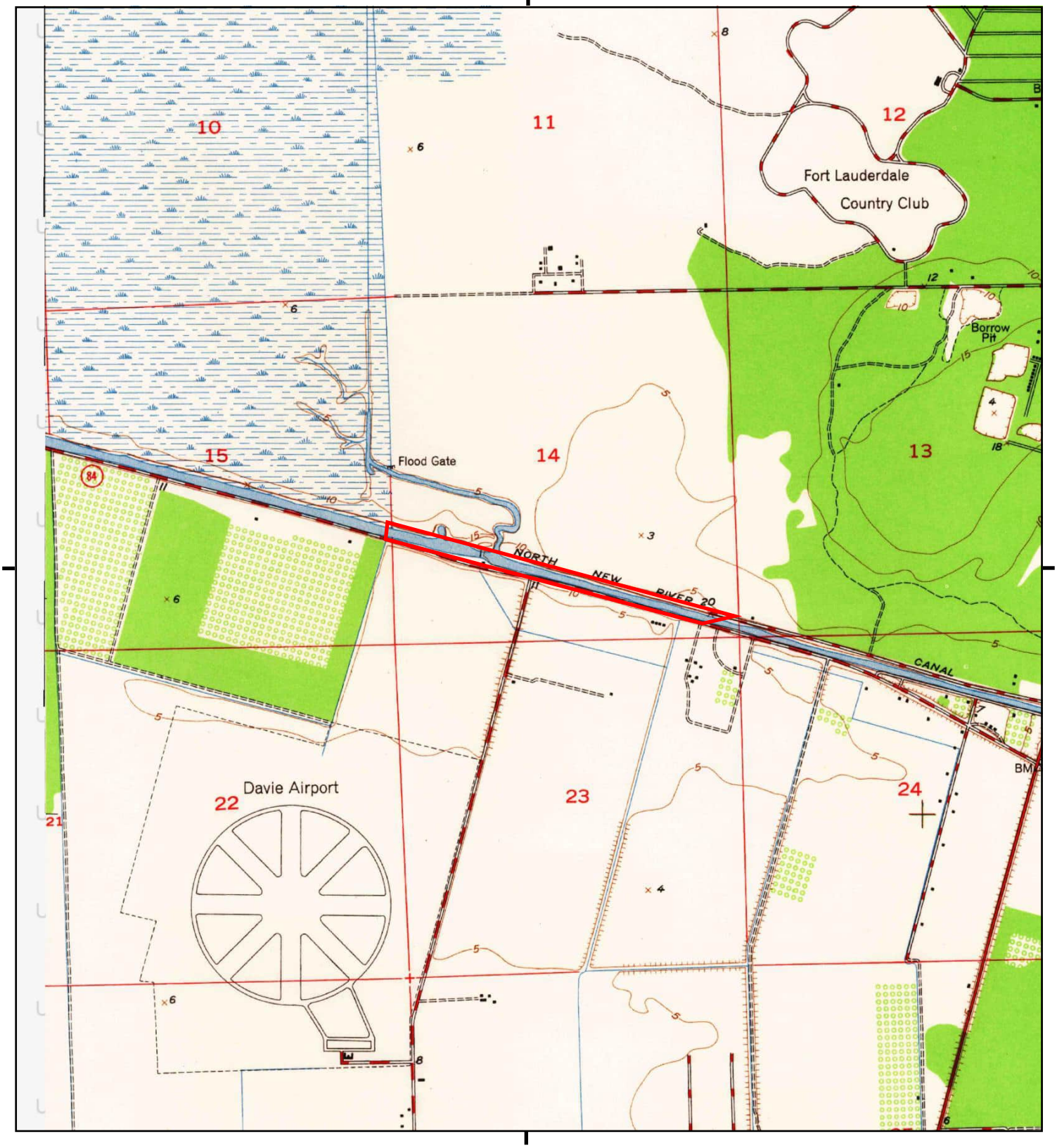

This report includes information from the following map sheet(s).

0 Miles 0.25 0.5 1 1.5

NW N NE
W E
SW S SE

TP, Fort Lauderdale South, 1949, 7.5-minute

SITE NAME: G-54b Spillway
ADDRESS: 6502 SW 20th St
Fort Lauderdale, FL 33317
CLIENT: AECOM

N

G-54a Spillway

6502 SW 20th St

Fort Lauderdale, FL 33317

Inquiry Number: 8006167.3

June 03, 2025

Certified Sanborn® Map Report

6 Armstrong Road, 4th floor
Shelton, CT 06484
Toll Free: 800.352.0050
www.edrnet.com

Certified Sanborn® Map Report

06/03/25

Site Name:

G-54a Spillway
6502 SW 20th St
Fort Lauderdale, FL 33317
EDR Inquiry # 8006167.3

Client Name:

AECOM
7650 Corporate Center Drive
Miami, FL 33126
Contact: Kelsey Esteves

The Sanborn Library has been searched by EDR and maps covering the target property location as provided by AECOM were identified for the years listed below. The Sanborn Library is the largest, most complete collection of fire insurance maps. The collection includes maps from Sanborn, Bromley, Perris & Browne, Hopkins, Barlow, and others. Only Environmental Data Resources Inc. (EDR) is authorized to grant rights for commercial reproduction of maps by the Sanborn Library LLC, the copyright holder for the collection. Results can be authenticated by visiting www.edrnet.com/sanborn.

The Sanborn Library is continually enhanced with newly identified map archives. This report accesses all maps in the collection as of the day this report was generated.

Certified Sanborn Results:

Certification # 727A-45D2-91CC

PO # 60741079

Project Broward Spillway Assessment

UNMAPPED PROPERTY

This report certifies that the complete holdings of the Sanborn Library, LLC collection have been searched based on client supplied target property information, and fire insurance maps covering the target property were not found.

Sanborn® Library search results

Certification #: 727A-45D2-91CC

The Sanborn Library includes more than 1.2 million fire insurance maps from Sanborn, Bromley, Perris & Browne, Hopkins, Barlow and others which track historical property usage in approximately 12,000 American cities and towns. Collections searched:

- ☑ Library of Congress
- ☑ University Publications of America
- ☑ EDR Private Collection

The Sanborn Library LLC Since 1866™

Limited Permission To Make Copies

AECOM (the client) is permitted to make up to FIVE photocopies of this Sanborn Map transmittal and each fire insurance map accompanying this report solely for the limited use of its customer. No one other than the client is authorized to make copies. Upon request made directly to an EDR Account Executive, the client may be permitted to make a limited number of additional photocopies. This permission is conditioned upon compliance by the client, its customer and their agents with EDR's copyright policy; a copy of which is available upon request.

Disclaimer - Copyright and Trademark Notice

This Report contains certain information obtained from a variety of public and other sources reasonably available to Environmental Data Resources, LLC. It cannot be concluded from this Report that coverage information for the target and surrounding properties does not exist from other sources. This Report is provided on an "AS IS", "AS AVAILABLE" basis. NO WARRANTY EXPRESS OR IMPLIED IS MADE WHATSOEVER IN CONNECTION WITH THIS REPORT. ENVIRONMENTAL DATA RESOURCES, LLC AND ITS SUBSIDIARIES, AFFILIATES AND THIRD PARTY SUPPLIERS DISCLAIM ALL WARRANTIES, OF ANY KIND OR NATURE, EXPRESS OR IMPLIED, ARISING OUT OF OR RELATED TO THIS REPORT OR ANY OF THE DATA AND INFORMATION PROVIDED IN THIS REPORT, INCLUDING WITHOUT LIMITATION, ANY WARRANTIES REGARDING ACCURACY, QUALITY, CORRECTNESS, COMPLETENESS, COMPREHENSIVENESS, SUITABILITY, MERCHANTABILITY, FITNESS FOR A PARTICULAR PURPOSE, TITLE, NON-INFRINGEMENT, MISAPPROPRIATION, OR OTHERWISE. ALL RISK IS ASSUMED BY THE USER. IN NO EVENT SHALL ENVIRONMENTAL DATA RESOURCES, LLC OR ITS SUBSIDIARIES, AFFILIATES OR THIRD PARTY SUPPLIERS BE LIABLE TO ANYONE FOR ANY DIRECT, INCIDENTAL, INDIRECT, SPECIAL, CONSEQUENTIAL OR OTHER DAMAGES OF ANY TYPE OR KIND (INCLUDING BUT NOT LIMITED TO LOSS OF PROFITS, LOSS OF USE, OR LOSS OF DATA), ARISING OUT OF OR IN ANY WAY CONNECTED WITH THIS REPORT OR ANY OF THE DATA AND INFORMATION PROVIDED IN THIS REPORT. Any analyses, estimates, ratings, environmental risk levels, or risk codes provided in this Report are provided for illustrative purposes only, and are not intended to provide, nor should they be interpreted as providing any facts regarding, or prediction or forecast of, any environmental risk for any property. Only an assessment performed by a qualified environmental professional can provide findings, opinions or conclusions regarding the environmental risk or conditions in, on or at any property.

Copyright 2025 by Environmental Data Resources, Inc. All rights reserved. Reproduction in any media or format, in whole or in part, of any report or map of Environmental Data Resources, Inc., or its affiliates, is prohibited without prior written permission.

EDR and its logos (including Sanborn and Sanborn Map) are trademarks of Environmental Data Resources, LLC or its affiliates. All other trademarks used herein are the property of their respective owners.

G-54b Spillway

6502 SW 20th St

Fort Lauderdale, FL 33317

Inquiry Number: 8006167.12

June 03, 2025

Certified Sanborn® Map Report

6 Armstrong Road, 4th floor
Shelton, CT 06484
Toll Free: 800.352.0050
www.edrnet.com

Certified Sanborn® Map Report

06/03/25

Site Name:

G-54b Spillway
6502 SW 20th St
Fort Lauderdale, FL 33317
EDR Inquiry # 8006167.12

Client Name:

AECOM
7650 Corporate Center Drive
Miami, FL 33126
Contact: Kelsey Esteves

The Sanborn Library has been searched by EDR and maps covering the target property location as provided by AECOM were identified for the years listed below. The Sanborn Library is the largest, most complete collection of fire insurance maps. The collection includes maps from Sanborn, Bromley, Perris & Browne, Hopkins, Barlow, and others. Only Environmental Data Resources Inc. (EDR) is authorized to grant rights for commercial reproduction of maps by the Sanborn Library LLC, the copyright holder for the collection. Results can be authenticated by visiting www.edrnet.com/sanborn.

The Sanborn Library is continually enhanced with newly identified map archives. This report accesses all maps in the collection as of the day this report was generated.

Certified Sanborn Results:

Certification # FDAB-4D03-B5A2

PO # 60741079

Project Broward Spillway Assessment

UNMAPPED PROPERTY

This report certifies that the complete holdings of the Sanborn Library, LLC collection have been searched based on client supplied target property information, and fire insurance maps covering the target property were not found.

Sanborn® Library search results

Certification #: FDAB-4D03-B5A2

The Sanborn Library includes more than 1.2 million fire insurance maps from Sanborn, Bromley, Perris & Browne, Hopkins, Barlow and others which track historical property usage in approximately 12,000 American cities and towns. Collections searched:

- ☑ Library of Congress
- ☑ University Publications of America
- ☑ EDR Private Collection

The Sanborn Library LLC Since 1866™

Limited Permission To Make Copies

AECOM (the client) is permitted to make up to FIVE photocopies of this Sanborn Map transmittal and each fire insurance map accompanying this report solely for the limited use of its customer. No one other than the client is authorized to make copies. Upon request made directly to an EDR Account Executive, the client may be permitted to make a limited number of additional photocopies. This permission is conditioned upon compliance by the client, its customer and their agents with EDR's copyright policy; a copy of which is available upon request.

Disclaimer - Copyright and Trademark Notice

This Report contains certain information obtained from a variety of public and other sources reasonably available to Environmental Data Resources, LLC. It cannot be concluded from this Report that coverage information for the target and surrounding properties does not exist from other sources. This Report is provided on an "AS IS", "AS AVAILABLE" basis. NO WARRANTY EXPRESS OR IMPLIED IS MADE WHATSOEVER IN CONNECTION WITH THIS REPORT. ENVIRONMENTAL DATA RESOURCES, LLC AND ITS SUBSIDIARIES, AFFILIATES AND THIRD PARTY SUPPLIERS DISCLAIM ALL WARRANTIES, OF ANY KIND OR NATURE, EXPRESS OR IMPLIED, ARISING OUT OF OR RELATED TO THIS REPORT OR ANY OF THE DATA AND INFORMATION PROVIDED IN THIS REPORT, INCLUDING WITHOUT LIMITATION, ANY WARRANTIES REGARDING ACCURACY, QUALITY, CORRECTNESS, COMPLETENESS, COMPREHENSIVENESS, SUITABILITY, MERCHANTABILITY, FITNESS FOR A PARTICULAR PURPOSE, TITLE, NON-INFRINGEMENT, MISAPPROPRIATION, OR OTHERWISE. ALL RISK IS ASSUMED BY THE USER. IN NO EVENT SHALL ENVIRONMENTAL DATA RESOURCES, LLC OR ITS SUBSIDIARIES, AFFILIATES OR THIRD PARTY SUPPLIERS BE LIABLE TO ANYONE FOR ANY DIRECT, INCIDENTAL, INDIRECT, SPECIAL, CONSEQUENTIAL OR OTHER DAMAGES OF ANY TYPE OR KIND (INCLUDING BUT NOT LIMITED TO LOSS OF PROFITS, LOSS OF USE, OR LOSS OF DATA), ARISING OUT OF OR IN ANY WAY CONNECTED WITH THIS REPORT OR ANY OF THE DATA AND INFORMATION PROVIDED IN THIS REPORT. Any analyses, estimates, ratings, environmental risk levels, or risk codes provided in this Report are provided for illustrative purposes only, and are not intended to provide, nor should they be interpreted as providing any facts regarding, or prediction or forecast of, any environmental risk for any property. Only an assessment performed by a qualified environmental professional can provide findings, opinions or conclusions regarding the environmental risk or conditions in, on or at any property.

Copyright 2025 by Environmental Data Resources, Inc. All rights reserved. Reproduction in any media or format, in whole or in part, of any report or map of Environmental Data Resources, Inc., or its affiliates, is prohibited without prior written permission.

EDR and its logos (including Sanborn and Sanborn Map) are trademarks of Environmental Data Resources, LLC or its affiliates. All other trademarks used herein are the property of their respective owners.

G-54a Spillway
6502 SW 20th St
Fort Lauderdale, FL 33317

Inquiry Number: 8006167.6
June 03, 2025

The EDR-City Directory Abstract

Environmental Data Resources Inc
6 Armstrong Road
Shelton, CT 06484
800.352.0050
www.edrnet.com

TABLE OF CONTENTS

SECTION

Executive Summary

Findings

City Directory Images

Thank you for your business.
Please contact EDR at 1-800-352-0050
with any questions or comments.

Disclaimer - Copyright and Trademark Notice

This Report contains certain information obtained from a variety of public and other sources reasonably available to Environmental Data Resources, LLC. It cannot be concluded from this Report that coverage information for the target and surrounding properties does not exist from other sources. This Report is provided on an "AS IS", "AS AVAILABLE" basis. **NO WARRANTY EXPRESS OR IMPLIED IS MADE WHATSOEVER IN CONNECTION WITH THIS REPORT. ENVIRONMENTAL DATA RESOURCES, LLC AND ITS SUBSIDIARIES, AFFILIATES AND THIRD PARTY SUPPLIERS DISCLAIM ALL WARRANTIES, OF ANY KIND OR NATURE, EXPRESS OR IMPLIED, ARISING OUT OF OR RELATED TO THIS REPORT OR ANY OF THE DATA AND INFORMATION PROVIDED IN THIS REPORT, INCLUDING WITHOUT LIMITATION, ANY WARRANTIES REGARDING ACCURACY, QUALITY, CORRECTNESS, COMPLETENESS, COMPREHENSIVENESS, SUITABILITY, MERCHANTABILITY, FITNESS FOR A PARTICULAR PURPOSE, TITLE, NON-INFRINGEMENT, MISAPPROPRIATION, OR OTHERWISE. ALL RISK IS ASSUMED BY THE USER. IN NO EVENT SHALL ENVIRONMENTAL DATA RESOURCES, LLC OR ITS SUBSIDIARIES, AFFILIATES OR THIRD PARTY SUPPLIERS BE LIABLE TO ANYONE FOR ANY DIRECT, INCIDENTAL, INDIRECT, SPECIAL, CONSEQUENTIAL OR OTHER DAMAGES OF ANY TYPE OR KIND (INCLUDING BUT NOT LIMITED TO LOSS OF PROFITS, LOSS OF USE, OR LOSS OF DATA), ARISING OUT OF OR IN ANY WAY CONNECTED WITH THIS REPORT OR ANY OF THE DATA AND INFORMATION PROVIDED IN THIS REPORT.** Any analyses, estimates, ratings, environmental risk levels, or risk codes provided in this Report are provided for illustrative purposes only, and are not intended to provide, nor should they be interpreted as providing any facts regarding, or prediction or forecast of, any environmental risk for any property. Only an assessment performed by a qualified environmental professional can provide findings, opinions or conclusions regarding the environmental risk or conditions in, on or at any property.

Copyright 2023 by Environmental Data Resources, LLC. All rights reserved. Reproduction in any media or format, in whole or in part, of any report or map of Environmental Data Resources, LLC, or its affiliates, is prohibited without prior written permission.

EDR and its logos (including Sanborn and Sanborn Map) are trademarks of Environmental Data Resources, LLC or its affiliates. All other trademarks used herein are the property of their respective owners.

EXECUTIVE SUMMARY

DESCRIPTION

Environmental Data Resources, Inc.'s (EDR) City Directory Abstract is a screening tool designed to assist environmental professionals in evaluating potential liability on a target property resulting from past activities. EDR's City Directory Abstract includes a search and abstract of available city directory data. For each address, the directory lists the name of the corresponding occupant at approximately five year intervals.

Business directories including city, cross reference and telephone directories were reviewed, if available, at approximately five year intervals for the years spanning 1921 through current. This report compiles information gathered in this review by geocoding the latitude and longitude of properties identified and gathering information about properties within 660 feet of the target property.

Summary information obtained is provided in the text of this report.

RECORD SOURCES

The EDR City Directory Report accesses a variety of business directory sources, including Haines, InfoUSA, Polk, Cole, Bresser, and Stewart. Listings marked as EDR Digital Archive access Cole and InfoUSA records. The various directory sources enhance and complement each other to provide a more thorough and accurate report.

EDR is licensed to reproduce certain City Directory works by the copyright holders of those works. The purchaser of this EDR City Directory Report may include it in report(s) delivered to a customer.

RESEARCH SUMMARY

The following research sources were consulted in the preparation of this report. An "X" indicates where information was identified in the source and provided in this report.

Year	Source	TP	Adjoining	Text Abstract	Source Image
2020	EDR Digital Archive	-	X	X	-
2017	Cole Information	-	X	X	-
	Cole Information	X	X	X	-
2014	Cole Information	-	X	X	-
	Cole Information	X	X	X	-
2010	Cole Information	-	X	X	-
	Cole Information	X	X	X	-
2005	Cole Information	-	X	X	-
	Cole Information	X	X	X	-
	Hill-Donnelly Information Services	-	X	X	-
	Hill-Donnelly Information Services	X	X	X	-
2000	Cole Information	-	X	X	-
	Cole Information	X	X	X	-
1999	City Publishing Company	-	X	X	-
1995	Cole Information	X	X	X	-
1992	Cole Information	-	X	X	-

EXECUTIVE SUMMARY

Year	Source	TP	Adjoining	Text Abstract	Source Image
1990	Southern Bell	-	X	X	-
1986	R. L. Polk & Co.	-	-	-	-
1985	Southern Bell	-	-	-	-
1980	R. L. Polk & Co.	-	-	-	-
1979	R. L. Polk & Co.	X	X	X	-
1975	R. L. Polk & Co.	-	-	-	-
1973	R. L. Polk & Co.	-	-	-	-
1970	R. L. Polk & Co.	-	-	-	-
1965	R. L. Polk & Co.	-	-	-	-
1962	R. L. Polk & Co.	-	-	-	-
1961	R. L. Polk & Co.	-	-	-	-
1958	R. L. Polk & Co.	-	-	-	-
1957	R. L. Polk & Co.	-	-	-	-
1955	R. L. Polk & Co.	-	-	-	-
1953	The Price & Lee Co.	-	-	-	-
1951	Southern Directory Company	-	-	-	-
1949	Southern Directory Company	-	-	-	-
1948	Southern Bell Telephone & Telegraph Co.	-	-	-	-
1926	Ernest H. Miller	-	-	-	-
1921	Miller & Mayfield	-	-	-	-

FINDINGS

TARGET PROPERTY INFORMATION

ADDRESS

6502 SW 20th St
Fort Lauderdale, FL 33317

FINDINGS DETAIL

Target Property research detail.

20TH CT

6502 20TH CT

Year	*Uses*	*Source*
1979	QUILLEN W GENE	R. L. Polk & Co.

SW 20TH CT

6502 SW 20TH CT

Year	*Uses*	*Source*
2017	JAMES SYSLO	Cole Information
2014	DANIEL SYSLO	Cole Information
2010	JAMES SYSLO	Cole Information
2005	NANCY DORMAN	Cole Information

SW 20TH ST

6502 SW 20TH ST

Year	*Uses*	*Source*
2005	JOAN QUILLEN	Cole Information
2000	W QUILLEN	Cole Information
1995	ARENDES, NANCY Q	Cole Information

FINDINGS

ADJOINING PROPERTY DETAIL

The following Adjoining Property addresses were researched for this report. Detailed findings are provided for each address.

20TH CT

6500 20TH CT

Year	Uses	Source
2005	H Husk D G	Hill-Donnelly Information Services

6504 20TH CT

Year	Uses	Source
2005	H Gall J E A	Hill-Donnelly Information Services
1990	STRAUCH LEON J PLTN	Southern Bell
1979	SMIT HENRY V	R. L. Polk & Co.

6505 20TH CT

Year	Uses	Source
2005	H Biale E A A	Hill-Donnelly Information Services
	Biale J	Hill-Donnelly Information Services
1999	Austn Ken	City Publishing Company
1990	JACOBS J S PLTN	Southern Bell
1979	JACOBS JON S	R. L. Polk & Co.

6508 20TH CT

Year	Uses	Source
2005	Redlhammer R A	Hill-Donnelly Information Services
	Redlhammer R	Hill-Donnelly Information Services
	H Redlhammer Robert A	Hill-Donnelly Information Services
1999	Kerr Robert W	City Publishing Company
1990	KERR ROBERT W PLTN	Southern Bell
1979	NO RETURN	R. L. Polk & Co.

6511 20TH CT

Year	Uses	Source
2005	H Palmer JW A	Hill-Donnelly Information Services

FINDINGS

Year	Uses	Source
1979	BASEL EARL F	R. L. Polk & Co.

6512 20TH CT

Year	Uses	Source
2005	Gurrea Emilio C A	Hill-Donnelly Information Services
	H Gurrea Emilio C	Hill-Donnelly Information Services
1999	Carnero orncio	City Publishing Company
	Cameiro Forencio	City Publishing Company
	Carneiro Yara	City Publishing Company
1990	BONANNO F P JR PLTN	Southern Bell
1979	LAWTON JOSEPH B	R. L. Polk & Co.

6515 20TH CT

Year	Uses	Source
2005	H Bellanca C A	Hill-Donnelly Information Services
	H Quintana L S A	Hill-Donnelly Information Services
1999	e Bystricky Charles J J	City Publishing Company
	e Bystncky Chas J	City Publishing Company
1990	BYSTRICKY CHARLES J PLTN	Southern Bell
1979	BYSTRICKY CHARLES J	R. L. Polk & Co.

6516 20TH CT

Year	Uses	Source
2005	H Hennessey Richard A	Hill-Donnelly Information Services
1999	e Hennessy R	City Publishing Company
	e Hennessy Richard B B	City Publishing Company
1990	BURKHARDT DICK PLTN	Southern Bell
	BURKHARDT K L PLTN	Southern Bell
	BURKHARDT S A PLTN	Southern Bell
1979	BURKHARDT W DICK	R. L. Polk & Co.

6517 20TH CT

Year	Uses	Source
1999	e Neely Richard P N/A	City Publishing Company
1990	SILVERBLATT RONNIE PLTN	Southern Bell

FINDINGS

Year	Uses	Source
1979	FOGARTY DANL S	R. L. Polk & Co.

6518 20TH CT

Year	Uses	Source
2005	h Hale Steven L A	Hill-Donnelly Information Services
1999	Kelley Kevin P	City Publishing Company
1990	GAPPEN RICHARD M PLTN	Southern Bell
	PROFESSIONAL FILLING SYSTEMS INC PLTN	Southern Bell
1979	GAPPEN RICHD M	R. L. Polk & Co.

6523 20TH CT

Year	Uses	Source
1999	Seppl A	City Publishing Company
1990	SEPPI DAVID PLTN	Southern Bell
1979	VACANT	R. L. Polk & Co.

6524 20TH CT

Year	Uses	Source
2005	H Fischietto Anthony AC	Hill-Donnelly Information Services
1999	e Fachietto Anthony	City Publishing Company
1990	FISCHIETTO ANTHONY PLTN	Southern Bell
1979	SCHUMANN ROBT P	R. L. Polk & Co.

6527 20TH CT

Year	Uses	Source
2005	H Long J G C	Hill-Donnelly Information Services
1999	Long J G	City Publishing Company
1990	LONG J G PLTN	Southern Bell
1979	NO RETURN	R. L. Polk & Co.

6528 20TH CT

Year	Uses	Source
2005	h Stupka William R C	Hill-Donnelly Information Services
1999	e Stupka Wm R	City Publishing Company
1990	STUPKA WILLIAM R PLTN	Southern Bell

FINDINGS

Year	Uses	Source
1979	STUPKA WM R	R. L. Polk & Co.

6531 20TH CT

Year	Uses	Source
2005	Brim Products Co	Hill-Donnelly Information Services
	Direct Manufacturing & Sales	Hill-Donnelly Information Services
	Schussel Barry C	Hill-Donnelly Information Services
	H Schussel Barry Ao	Hill-Donnelly Information Services
1999	Bnm Products Co	City Publishing Company
	r Bnmco Inc insulatn	City Publishing Company
	material	City Publishing Company
	ADirect Mfg&Sales Co	City Publishing Company
	Schussel Barry	City Publishing Company
1990	BRIM PRODUCTS COMPANY PLTN	Southern Bell
	BRIMCO PLTN	Southern Bell
	SCHUSSEL BARRY PLTN	Southern Bell
	SCHUSSEL BARRY OFC PLTN	Southern Bell
1979	SCHUSSEL BARRY S	R. L. Polk & Co.

6532 20TH CT

Year	Uses	Source
2005	H Mahon James F A	Hill-Donnelly Information Services
1999	Mahon James F F	City Publishing Company
1990	MAHON JAMES F PLTN	Southern Bell
1979	WHITE BRUCE A	R. L. Polk & Co.

6536 20TH CT

Year	Uses	Source
2005	H Stevens Craig A A	Hill-Donnelly Information Services
1999	e Stevens Craig A	City Publishing Company
1990	STEVENS CRAIG A PLTN	Southern Bell
1979	BERGMAN GARRY	R. L. Polk & Co.

FINDINGS

6563 20TH CT

Year	Uses	Source
2005	H Voynik T K Ao	Hill-Donnelly Information Services
1999	OVoynik Edw ard	City Publishing Company
1979	VOYNIK EDW J	R. L. Polk & Co.

6564 20TH CT

Year	Uses	Source
2005	H Lubrin I	Hill-Donnelly Information Services
1999	Lubin Ismaelle	City Publishing Company
1979	PRAKASH R	R. L. Polk & Co.

6567 20TH CT

Year	Uses	Source
2005	H Farkas David H	Hill-Donnelly Information Services
1999	0g Farkae David H	City Publishing Company
1990	FARKAS DAVID H PLTN	Southern Bell
1979	FARKAS DAVID H	R. L. Polk & Co.

6568 20TH CT

Year	Uses	Source
2005	H Ayub H M A	Hill-Donnelly Information Services
	H Villarrubia A A	Hill-Donnelly Information Services
1990	ADAMS R B PLTN	Southern Bell
1979	STONE ELIOT M	R. L. Polk & Co.

6571 20TH CT

Year	Uses	Source
2005	Lefkow itz Ruth	Hill-Donnelly Information Services
	Tattoo A Pet Inc	Hill-Donnelly Information Services
1999	Letkow rtz Ruth	City Publishing Company
	Tattoo APetInc	City Publishing Company
1990	KARROUM JOHN PLTN	Southern Bell
1979	RUSKIN HOWARD M	R. L. Polk & Co.

FINDINGS

6572 20TH CT

Year	Uses	Source
2005	H Schindeler Derek G A	Hill-Donnelly Information Services
1999	e Tanner Scott	City Publishing Company
1990	GOODMAN JEROME PLTN	Southern Bell
1979	GOODMAN JEROME E	R. L. Polk & Co.

6575 20TH CT

Year	Uses	Source
2005	Laperle Roland D	Hill-Donnelly Information Services
1999	Laperle Roland D	City Publishing Company
1990	LAPERLE ROLAND T PLTN	Southern Bell
1979	KARNOUTSOS CLAIRE H	R. L. Polk & Co.

6576 20TH CT

Year	Uses	Source
2005	Sauerw ien J	Hill-Donnelly Information Services
1999	Sauerw ien J	City Publishing Company
1979	NEILL WM J	R. L. Polk & Co.

6580 20TH CT

Year	Uses	Source
2005	HZann AVV AL	Hill-Donnelly Information Services

6581 20TH CT

Year	Uses	Source
2005	H Oettmeier Bert AO	Hill-Donnelly Information Services
1999	Oettmaer Bert	City Publishing Company
1990	OETTMEIER BERT PLTN	Southern Bell
1979	OETTMEIER BERT	R. L. Polk & Co.

6582 20TH CT

Year	Uses	Source
2005	H Bernstein Bruce AO	Hill-Donnelly Information Services
1999	Bernstein Brace	City Publishing Company
1979	PRESS JACOB I	R. L. Polk & Co.

FINDINGS

20TH ST

6200 20TH ST

Year	Uses	Source
2005	H Alvarez Frank AC	Hill-Donnelly Information Services

6201 20TH ST

Year	Uses	Source
2005	H Nguyen Cuong VA	Hill-Donnelly Information Services

6230 20TH ST

Year	Uses	Source
2005	H Politis Nicolas o	Hill-Donnelly Information Services

6250 20TH ST

Year	Uses	Source
2005	NL	Hill-Donnelly Information Services
1979	DEL GRANDE JOE	R. L. Polk & Co.

6256 20TH ST

Year	Uses	Source
1979	SUTHERLAND WM H	R. L. Polk & Co.

6260 20TH ST

Year	Uses	Source
1979	CONRAD CAROL	R. L. Polk & Co.

6261 20TH ST

Year	Uses	Source
2005	H Carrion Ricardo	Hill-Donnelly Information Services
1979	ERGENZINGER EDW D	R. L. Polk & Co.

6266 20TH ST

Year	Uses	Source
2005	h Goins J L AV	Hill-Donnelly Information Services
1979	GOIN JAMES L	R. L. Polk & Co.

FINDINGS

6270 20TH ST

Year	Uses	Source
1979	JASS M	R. L. Polk & Co.

6271 20TH ST

Year	Uses	Source
2005	Na	Hill-Donnelly Information Services
1979	HARVEY ROBT L	R. L. Polk & Co.

6276 20TH ST

Year	Uses	Source
1979	BARRETT JOHN R	R. L. Polk & Co.

6277 20TH ST

Year	Uses	Source
1979	STARK RICHD T	R. L. Polk & Co.

6280 20TH ST

Year	Uses	Source
1979	RUMSEY MARGT F MRS	R. L. Polk & Co.

6281 20TH ST

Year	Uses	Source
1979	VACANT	R. L. Polk & Co.

6286 20TH ST

Year	Uses	Source
1979	LANNI ALAN	R. L. Polk & Co.

6287 20TH ST

Year	Uses	Source
1979	BOSTEN ALICE E MRS	R. L. Polk & Co.

6290 20TH ST

Year	Uses	Source
2005	H Sherwood R L AO	Hill-Donnelly Information Services
1979	NO RETURN	R. L. Polk & Co.

FINDINGS

6291 20TH ST

Year	Uses	Source
2005	H Vergara Ricardo CC	Hill-Donnelly Information Services
1979	FITZNER HERMAN	R. L. Polk & Co.

6296 20TH ST

Year	Uses	Source
1979	NEWMAN	R. L. Polk & Co.

6297 20TH ST

Year	Uses	Source
1979	KERR LUCILLE	R. L. Polk & Co.

6311 20TH ST

Year	Uses	Source
2005	6410 Na	Hill-Donnelly Information Services

6500 20TH ST

Year	Uses	Source
2005	H Dent Donald AO	Hill-Donnelly Information Services
1999	Dent Donald	City Publishing Company
1990	DENT DONALD PLTN	Southern Bell
1979	DENT DONALD V	R. L. Polk & Co.

6510 20TH ST

Year	Uses	Source
2005	H Johnston Robin v A	Hill-Donnelly Information Services
1999	e Suero Jose Carios	City Publishing Company
1979	TANNENBAUM DAVID H	R. L. Polk & Co.

6520 20TH ST

Year	Uses	Source
2005	H Bally R S A	Hill-Donnelly Information Services
1979	KING SHELDON	R. L. Polk & Co.

6521 20TH ST

Year	Uses	Source
2005	H ULipka Daw n C	Hill-Donnelly Information Services

FINDINGS

Year	Uses	Source
1999	Archer Tobey	City Publishing Company
	s Ehren Stuart	City Publishing Company
1990	ARCHER TOBEY PLTN	Southern Bell
	EHREN STUART PLTN	Southern Bell
	EHREN STUART PLTN	Southern Bell
1979	ROSENHAGEN JOSEPH	R. L. Polk & Co.

6523 20TH ST

Year	Uses	Source
2005	HSeppi D JAI	Hill-Donnelly Information Services

6528 20TH ST

Year	Uses	Source
2005	H Stupka W R AO	Hill-Donnelly Information Services

6540 20TH ST

Year	Uses	Source
2005	H Larson Todd	Hill-Donnelly Information Services
1979	NO RETURN	R. L. Polk & Co.

6550 20TH ST

Year	Uses	Source
1979	WRIGHT WALTER T	R. L. Polk & Co.

6552 20TH ST

Year	Uses	Source
2005	Morland Dieuphel V	Hill-Donnelly Information Services
1979	GREGORY LYNN	R. L. Polk & Co.

6560 20TH ST

Year	Uses	Source
2005	H Scherperel Michael AC	Hill-Donnelly Information Services
1990	SCHERPEREL MICHAEL PLTN	Southern Bell
1979	TAGES FERNANDO	R. L. Polk & Co.
	MYATT THOS M	R. L. Polk & Co.

FINDINGS

6561 20TH ST

Year	Uses	Source
1990	DEMNER ROBERT PLTN	Southern Bell
1979	GENTRY GUY C JR	R. L. Polk & Co.

6562 20TH ST

Year	Uses	Source
1979	ALMEIDA JOSE	R. L. Polk & Co.

6570 20TH ST

Year	Uses	Source
1979	LANZILOTTA FRANK	R. L. Polk & Co.

6572 20TH ST

Year	Uses	Source
1979	GIANAPOTO JAMES	R. L. Polk & Co.

6580 20TH ST

Year	Uses	Source
2005	h Zann Allan A	Hill-Donnelly Information Services
1999	e Zann Allan	City Publishing Company
1990	ZANN ALLAN PLTN	Southern Bell
1979	WEEKS E	R. L. Polk & Co.
	BONGIORNO ANDREW J	R. L. Polk & Co.

6582 20TH ST

Year	Uses	Source
2005	Archibald Frederica C	Hill-Donnelly Information Services
1979	WECKMAN WM E	R. L. Polk & Co.

6600 20TH ST

Year	Uses	Source
2005	H Miller Burton	Hill-Donnelly Information Services
1999	Aufiero Law rence	City Publishing Company
1979	AUFIERO LAWRENCE	R. L. Polk & Co.
	WILSON LILLIAN B MRS	R. L. Polk & Co.

FINDINGS

6601 20TH ST

Year	Uses	Source
2005	Mckay John A	Hill-Donnelly Information Services
	H Mckay John AO	Hill-Donnelly Information Services
1990	MCKAY JOHN D PLTN	Southern Bell
1979	CIELICKI STANLEY	R. L. Polk & Co.
	DIBBLE DAVID B	R. L. Polk & Co.

6604 20TH ST

Year	Uses	Source
2005	6605 Na	Hill-Donnelly Information Services
1979	SWANSON KNUT S	R. L. Polk & Co.

6605 20TH ST

Year	Uses	Source
1979	BENDER ARTH	R. L. Polk & Co.

6608 20TH ST

Year	Uses	Source
2005	h Byron S A AC	Hill-Donnelly Information Services
1979	SAWYER DONNA	R. L. Polk & Co.

6609 20TH ST

Year	Uses	Source
1979	TORIELLO TONY	R. L. Polk & Co.

6610 20TH ST

Year	Uses	Source
2005	H Park E A	Hill-Donnelly Information Services
1999	Park E	City Publishing Company
1979	LARSON RICHD D	R. L. Polk & Co.

6612 20TH ST

Year	Uses	Source
2005	Couture Paula A V	Hill-Donnelly Information Services
1979	CHRYSOMALIS EUTHEME	R. L. Polk & Co.

FINDINGS

6613 20TH ST

Year	Uses	Source
1979	MESSENICH ALLEN	R. L. Polk & Co.

6616 20TH ST

Year	Uses	Source
2005	Na	Hill-Donnelly Information Services
1979	MIHALKA DEAN	R. L. Polk & Co.

6617 20TH ST

Year	Uses	Source
2005	h Lyons D A	Hill-Donnelly Information Services
1979	LYONS ERNEST	R. L. Polk & Co.

6620 20TH ST

Year	Uses	Source
2005	Paiges Beauty	Hill-Donnelly Information Services
1979	HULSE JOHN	R. L. Polk & Co.
	USYK JOHN	R. L. Polk & Co.

6621 20TH ST

Year	Uses	Source
2005	Koger Jerry Mark A	Hill-Donnelly Information Services
1999	Finaske Helga	City Publishing Company
	Finaske Wemer	City Publishing Company
1990	FLYNN M PLTN	Southern Bell
	FLYNN MICHAEL R PLTN	Southern Bell
1979	ALLEN WM H JR	R. L. Polk & Co.
	WIERS SID	R. L. Polk & Co.

6624 20TH ST

Year	Uses	Source
2005	NCL	Hill-Donnelly Information Services
1979	MC DONALD PERRY	R. L. Polk & Co.

FINDINGS

6625 20TH ST

Year	Uses	Source
1979	PICCONE E JOE WINTER RES	R. L. Polk & Co.

6628 20TH ST

Year	Uses	Source
1979	MAY MICHL J	R. L. Polk & Co.

6629 20TH ST

Year	Uses	Source
1979	KAPPLER MABEL M MRS	R. L. Polk & Co.

6632 20TH ST

Year	Uses	Source
1979	JONES JONATHAN R	R. L. Polk & Co.

6636 20TH ST

Year	Uses	Source
1979	LONG CLARKE R	R. L. Polk & Co.

6640 20TH ST

Year	Uses	Source
2005	Beavers John B AA	Hill-Donnelly Information Services
1999	Beavers John B	City Publishing Company
1979	VACANT	R. L. Polk & Co.
	DAVIS DELMER E	R. L. Polk & Co.

6641 20TH ST

Year	Uses	Source
2005	H Morris Lambert E A	Hill-Donnelly Information Services
1999	Morris Lambert E E	City Publishing Company
1979	MORRIS LAMBERT E	R. L. Polk & Co.

6644 20TH ST

Year	Uses	Source
1979	FESMIRE MARY S	R. L. Polk & Co.

FINDINGS

21ST ST

6200 21ST ST

Year	Uses	Source
2005	H Weiss Mark Lois AA	Hill-Donnelly Information Services

6201 21ST ST

Year	Uses	Source
2005	Janho John	Hill-Donnelly Information Services

6241 21ST ST

Year	Uses	Source
1979	OLEN MICHL S	R. L. Polk & Co.

6247 21ST ST

Year	Uses	Source
1979	VACANT	R. L. Polk & Co.

6251 21ST ST

Year	Uses	Source
1979	TARVER HERBERT G	R. L. Polk & Co.

6257 21ST ST

Year	Uses	Source
1979	HUBERT RUBY K MRS	R. L. Polk & Co.

6260 21ST ST

Year	Uses	Source
2005	H Romero Sonia v	Hill-Donnelly Information Services

6261 21ST ST

Year	Uses	Source
2005	H Hanrahan Tom A	Hill-Donnelly Information Services
1979	BENNET JOSEPHINE MRS	R. L. Polk & Co.

6267 21ST ST

Year	Uses	Source
1979	OBRIEN EDNA N MRS	R. L. Polk & Co.

FINDINGS

6271 21ST ST

Year	*Uses*	*Source*
1979	MILLER M M	R. L. Polk & Co.

6277 21ST ST

Year	*Uses*	*Source*
1979	CARROLL IRENE L MRS	R. L. Polk & Co.

6281 21ST ST

Year	*Uses*	*Source*
1979	ELLIS GEO W	R. L. Polk & Co.

6287 21ST ST

Year	*Uses*	*Source*
1979	SCHROTH RICHD C	R. L. Polk & Co.

6291 21ST ST

Year	*Uses*	*Source*
1979	HALL ROBT	R. L. Polk & Co.

6297 21ST ST

Year	*Uses*	*Source*
1979	WILLIAMS VIOLA A MRS	R. L. Polk & Co.

2TH CT

6582 2TH CT

Year	*Uses*	*Source*
1990	BERNSTEIN BRUCE PLTN	Southern Bell

62ND AVE

2030 62ND AVE

Year	*Uses*	*Source*
2005	H Warren WC A	Hill-Donnelly Information Services

2031 62ND AVE

Year	*Uses*	*Source*
2005	H Martinez DD D	Hill-Donnelly Information Services

2060 62ND AVE

Year	Uses	Source
2005	H Diaz Gustavo A A	Hill-Donnelly Information Services

2061 62ND AVE

Year	Uses	Source
2005	h Janho Najw a	Hill-Donnelly Information Services

63RD AVE

2001 63RD AVE

Year	Uses	Source
1979	SMITH PAUL	R. L. Polk & Co.

2007 63RD AVE

Year	Uses	Source
1979	RASUMOFF NICHOLAS	R. L. Polk & Co.

2011 63RD AVE

Year	Uses	Source
1979	ABBOTT DONALD L	R. L. Polk & Co.

2017 63RD AVE

Year	Uses	Source
2005	2060 Na	Hill-Donnelly Information Services
1979	ROHLFS BEATRICE A MRS	R. L. Polk & Co.

2020 63RD AVE

Year	Uses	Source
1979	VACANT	R. L. Polk & Co.

2021 63RD AVE

Year	Uses	Source
1979	SPENCER FLAVIS A	R. L. Polk & Co.

2026 63RD AVE

Year	Uses	Source
1979	LONG MAYBELLE E MRS	R. L. Polk & Co.

FINDINGS

2027 63RD AVE

Year	Uses	Source
1979	NOGA CLARA MRS	R. L. Polk & Co.

2037 63RD AVE

Year	Uses	Source
1979	NOGA A J	R. L. Polk & Co.

84

6521 84

Year	Uses	Source
1979	VACANT	R. L. Polk & Co.

6525 84

Year	Uses	Source
1979	STATE DEPT TRANS FIELD OFC	R. L. Polk & Co.

6531 84

Year	Uses	Source
1979	STATE DIV FORESTRY WORK CENTER	R. L. Polk & Co.
	TILLMEN RAY	R. L. Polk & Co.

6600 84

Year	Uses	Source
1979	CONSUMER GLASS	R. L. Polk & Co.
	HARDING G RAY INC MFRS AGTS	R. L. Polk & Co.
	EACO INC BLDG CONTR	R. L. Polk & Co.
	AVALON TILE CONTRACTOR INC	R. L. Polk & Co.
	ROGERS JOHN INC GENL CONTR AUCTION	R. L. Polk & Co.
	JOES AUTO BODY	R. L. Polk & Co.

6650 84

Year	Uses	Source
1979	MC NAMIRE DALE E	R. L. Polk & Co.

6652 84

Year	Uses	Source
1979	COOPER INDUSTRIES SANDBLASTING	R. L. Polk & Co.

6654 84

Year	Uses	Source
1979	JENKINS THOS	R. L. Polk & Co.

6600A 84

Year	Uses	Source
1979	BIG CHIEF INC DEMOLITION	R. L. Polk & Co.

SW 20TH CT

6504 SW 20TH CT

Year	Uses	Source
2017	JOHN GALL	Cole Information
2014	JOHN GALL	Cole Information
2010	JOHN GALL	Cole Information
2005	JOHN GALL	Cole Information
2000	JOHN GALL	Cole Information
1995	HEINEMANN, PAUL	Cole Information

6505 SW 20TH CT

Year	Uses	Source
2020	RENE LANDA	EDR Digital Archive
2017	RENE LANDA	Cole Information
2014	ELYSE BIALE	Cole Information
2010	ELYSE BIALE	Cole Information
2005	EDWARD BIALE	Cole Information
2000	KEN AUSTIN	Cole Information
1995	AUSTIN, PAT F	Cole Information
1992	JACOBS, JON S	Cole Information

6508 SW 20TH CT

Year	Uses	Source
2020	SAL SARGIOTTO	EDR Digital Archive

Year	Uses	Source
2020	AMANDA BURGE	EDR Digital Archive
2017	SALVATORE SARGIOTTO	Cole Information
2014	WILLIAM REEL	Cole Information
2010	SALVATORE SARGIOTTO	Cole Information
2005	ROBERT REDLHAMMER	Cole Information
2000	ROBERT KERR	Cole Information
1995	KERR, ROBERT W	Cole Information

6511 SW 20TH CT

Year	Uses	Source
2020	JOHN PALMER	EDR Digital Archive
	STEPHANIE CIRRINCIONE	EDR Digital Archive
	SANDRA PALMER	EDR Digital Archive
2017	JOHN PALMER	Cole Information
2014	CINESI CIRRINCIONE	Cole Information
2010	JOHN PALMER	Cole Information
2005	JOHN PALMER	Cole Information
2000	SANDRA PALMER	Cole Information
1995	OCCUPANT UNKNOWNN	Cole Information

6512 SW 20TH CT

Year	Uses	Source
2020	EMILIO GURREA	EDR Digital Archive
	STEPHEN GREAGER	EDR Digital Archive
	SHAUN GREAGER	EDR Digital Archive
	SUSAN GURREA	EDR Digital Archive
2017	EMILIO GURREA	Cole Information
2014	EMILIO GURREA	Cole Information
2010	EMILIO GURREA	Cole Information
2000	EMILIO GURREA	Cole Information
	YARA GARNEIRO	Cole Information
1995	CARNEIRO, YARA	Cole Information
1992	BONANNO, FRANCIS P JR	Cole Information

FINDINGS

6515 SW 20TH CT

Year	Uses	Source
2020	CARLA FORE	EDR Digital Archive
	CLAUDE FORE	EDR Digital Archive
2000	CHARLES BYSTRICKY	Cole Information
1995	BYSTRICKY, CHARLES J	Cole Information
1992	BYSTRICKY, CHARLES J	Cole Information

6516 SW 20TH CT

Year	Uses	Source
2020	DEBRA HENNESSY	EDR Digital Archive
	ELSIE HEILMAN	EDR Digital Archive
	KORI PRIOR	EDR Digital Archive
	RICHARD HENNESSY	EDR Digital Archive
	BRANDY HENNESSY	EDR Digital Archive
2017	RICHAR HENNESSY	Cole Information
2014	BRANDY HENNESSY	Cole Information
2010	RICHARD HENNESSY	Cole Information
2005	RICHARD HENNESSY	Cole Information
2000	RICHARD HENNESSY	Cole Information
1995	HENNESSY, RICHARD B	Cole Information
1992	ANDERSON, GERALD F	Cole Information

6517 SW 20TH CT

Year	Uses	Source
2020	ANA MARQUEZ	EDR Digital Archive
	CORALI MARQUEZ	EDR Digital Archive
	PETAR ZIVANOVICH	EDR Digital Archive
	JUAN MARQUEZ	EDR Digital Archive
2017	SCOTT LONG	Cole Information
2014	ANA ZIVANVICH	Cole Information
2005	RICHAR NEELY	Cole Information
2000	RICHARD NEELY	Cole Information
1995	ALARM ASSOCIATION OF FLORIDA	Cole Information
	NEELY, RICHARD P	Cole Information

FINDINGS

Year	Uses	Source
1992	ALARM ASSN OF FLA INC	Cole Information

6518 SW 20TH CT

Year	Uses	Source
2017	GRANT LASSETER	Cole Information
2014	GRANT LASSETER	Cole Information
2010	DAVID LASSETER	Cole Information
2005	STEVEN HALE	Cole Information
2000	L HALE	Cole Information
1995	ANDERSEN, KAREN	Cole Information
1992	PROFESSIONAL FILING SYSTEMS INC	Cole Information

6523 SW 20TH CT

Year	Uses	Source
2020	DAVID SEPPI	EDR Digital Archive
	LYNNE SEPPI	EDR Digital Archive
	AIMEE SEPPI	EDR Digital Archive
2017	DAVID SEPPI	Cole Information
2010	DAVID SEPPI	Cole Information
2005	DAVID SEPPI	Cole Information
2000	OCCUPANT UNKNOWN	Cole Information
1995	SEPPI, DAVID	Cole Information
1992	SEPPI, DAVID	Cole Information

6524 SW 20TH CT

Year	Uses	Source
2020	ANTHONY FISCHIETTO	EDR Digital Archive
	ROBERT SCHUMANN	EDR Digital Archive
	BARBARA FISCHIETTO	EDR Digital Archive
	DARLENE FRANZOLINO	EDR Digital Archive
2017	ANTHONY FISCHIETTO	Cole Information
2014	ANTHONY FISCHIETTO	Cole Information
2010	ANTHONY FISCHIETTO	Cole Information
2005	ANTHONY FISCHIETTO	Cole Information

FINDINGS

Year	Uses	Source
2000	ANTHONY FISCHIETTO	Cole Information
1995	FISCHIETTO, ANTHONY	Cole Information
1992	FISCHIETTO, ANTHONY	Cole Information

6527 SW 20TH CT

Year	Uses	Source
2020	MARIA AGUSTI	EDR Digital Archive
	EDWIN CORDOVA	EDR Digital Archive
	ANGELA AGUSTI	EDR Digital Archive
2017	EDWIN CORDOVA	Cole Information
2010	JOHN LONG	Cole Information
2005	JOHN LONG	Cole Information
2000	JOHN LONG	Cole Information
1995	LONG, JOHN G	Cole Information

6528 SW 20TH CT

Year	Uses	Source
2020	CHARLOTTE STUPKA	EDR Digital Archive
	WILLIAM STUPKA	EDR Digital Archive
2017	WILLIAM STUPKA	Cole Information
2014	WILLIAM STUPKA	Cole Information
2010	WILLIAM STUPKA	Cole Information
2005	WILLIAM STUPKA	Cole Information
2000	WILLIAM STUPKA	Cole Information
1995	STUPKA, WILLIAM R	Cole Information
1992	STUPKA, WILLIAM R	Cole Information

6531 SW 20TH CT

Year	Uses	Source
2017	BARRY SCHUSSEL	Cole Information
2014	BARRY SCHUSSEL	Cole Information
2010	BARRY SCHUSSEL	Cole Information
	BRIM PRODUCTS CO	Cole Information
2005	BARRY SCHUSSEL	Cole Information

Year	Uses	Source
2005	BRIMCO INC	Cole Information
2000	BARRY SCHUSSEL	Cole Information
	BRIMCO INCORPORATED	Cole Information
1995	BRIMCO INC	Cole Information
	BRIM PRODUCTS CO	Cole Information
	SCHUSSEL, BARRY	Cole Information
1992	BRIM PRODUCTS CO	Cole Information

6532 SW 20TH CT

Year	Uses	Source
2020	ZACHARY SILVEY	EDR Digital Archive
	ASHLEY SILVEY	EDR Digital Archive
2017	ASHLEY SILVEY	Cole Information
2014	JAMES MAHON	Cole Information
2010	JAMES MAHON	Cole Information
	ADVANCED ASSOCIATES INC	Cole Information
2005	JAMES MAHON	Cole Information
2000	JAMES MAHON	Cole Information
1995	MAHON, JAMES F	Cole Information
1992	MAHON, JAMES F	Cole Information

6536 SW 20TH CT

Year	Uses	Source
2020	CHRISTOPHER CARROLL	EDR Digital Archive
	ANGELA CARROLL	EDR Digital Archive
2010	CRAIG STEVENS	Cole Information
2005	CRAIG STEVENS	Cole Information
2000	CRAIG STEVENS	Cole Information
1995	STEVENS, CRAIG A	Cole Information
1992	STEVENS, CRAIG A	Cole Information

6560 SW 20TH CT

Year	Uses	Source
2000	BEVERLY GOODEN	Cole Information

FINDINGS

6563 SW 20TH CT

Year	Uses	Source
2020	LORI KARNES	EDR Digital Archive
	THERESA VOYNIK	EDR Digital Archive
2017	THERESA VOYNIK	Cole Information
2014	THERESA VOYNIK	Cole Information
2010	THERESA VOYNIK	Cole Information
2005	THERESA VOYNIK	Cole Information
2000	EDWARD VOYNIK	Cole Information
1995	VOYNIK, EDWARD	Cole Information
1992	VOYNIK, EDWARD	Cole Information

6564 SW 20TH CT

Year	Uses	Source
2020	LUBRIN LOVING CARE	EDR Digital Archive
	ISMAELLE LUBRIN	EDR Digital Archive
	VALONIE LUBRIN	EDR Digital Archive
	SHERLLY LOUISTON	EDR Digital Archive
	LOUISE JEUNE	EDR Digital Archive
	ACELHOMME DOLCIN	EDR Digital Archive
2017	LUBRIN LOVING CARE	Cole Information
	ISMAELLE LUBRIN	Cole Information
2014	SHERILY LOUISTON	Cole Information
2010	ISMAELLE LUBRIN	Cole Information
2005	SHERILY LOUISTON	Cole Information
2000	S DOMINIQUE	Cole Information

6567 SW 20TH CT

Year	Uses	Source
2020	SANDRA FARKAS	EDR Digital Archive
	D FARKAS	EDR Digital Archive
	DAVID FARKAS	EDR Digital Archive
2017	DAVID FARKAS	Cole Information
2014	DAVID FARKAS	Cole Information
2010	DAVID FARKAS	Cole Information

Year	Uses	Source
2005	DAVID FARKAS	Cole Information
2000	DAVID FARKAS	Cole Information
1995	OCCUPANT UNKNOWNN	Cole Information

6568 SW 20TH CT

Year	Uses	Source
2020	KASHIF AYUB	EDR Digital Archive
	HAMID AYUB	EDR Digital Archive
	MIKAEL AYUB	EDR Digital Archive
	ABIGAIL GONZALEZ	EDR Digital Archive
	ALINA AYUB	EDR Digital Archive
	MARIA AYUB	EDR Digital Archive
2014	HAMID AYUB	Cole Information
2010	HAMID AYUB	Cole Information
2005	GENUINE LINE LLC	Cole Information
	SOURCE ONE CONSORTIUM INC	Cole Information
	HAMID AYUB	Cole Information
2000	OCCUPANT UNKNOWN	Cole Information
1995	AYUB, HAMID	Cole Information

6571 SW 20TH CT

Year	Uses	Source
2020	TATTOO A PET INC	EDR Digital Archive
	JULIE MOSCOVE	EDR Digital Archive
	RONALD RUBIN	EDR Digital Archive
2017	RONNY RUBIN	Cole Information
	TATTOO A PET INC	Cole Information
2014	JULIE MOSCOVE	Cole Information
	TATTOO A PET INC	Cole Information
2010	JULIE MOSCOVE	Cole Information
	TATTOO A PET INC	Cole Information
2005	RUTH LEFKOWITZ	Cole Information
	TATTOO A PET INC	Cole Information
2000	RUTH LEFKOWITZ	Cole Information

Year	Uses	Source
1995	KARROUM, JOHN	Cole Information
1992	KARROUM, JOHN	Cole Information

6572 SW 20TH CT

Year	Uses	Source
2020	MICHAEL KREIDMAN	EDR Digital Archive
	DEREK SCHINDELER	EDR Digital Archive
	MONICA OLIVARES	EDR Digital Archive
	SCOTT TANNER	EDR Digital Archive
	MONICA SCHINDELER	EDR Digital Archive
2017	DEREK SCHINDELER	Cole Information
2014	DEREK SCHINDELER	Cole Information
2010	DEREK SCHINDELER	Cole Information
2005	GEORGE SCHINDELER	Cole Information
2000	SCOTT TANNER	Cole Information
1995	RODRIGUEZ, JAMIE	Cole Information
1992	GOODMAN, JEROME	Cole Information

6575 SW 20TH CT

Year	Uses	Source
2000	OCCUPANT UNKNOWN	Cole Information
1995	LAPERLE, ROLAND T	Cole Information
1992	LAPERLE, ROLAND T	Cole Information

6576 SW 20TH CT

Year	Uses	Source
2020	FLORA ALMANY	EDR Digital Archive
	EARL WELSH	EDR Digital Archive
	CHARLES KEDL	EDR Digital Archive
2017	JERI SAUERWEIN	Cole Information
2014	JERI SAUERWEIN	Cole Information
2010	J SAUERWIEN	Cole Information
2005	J SAUERWIEN	Cole Information
2000	J SAUERWIEN	Cole Information

Year	Uses	Source
1995	DAYTON, EVELYN P MD	Cole Information

6581 SW 20TH CT

Year	Uses	Source
2020	LULA OETTMEIER	EDR Digital Archive
2017	BILL OETTMEIER	Cole Information
2014	BILL OETTMEIER	Cole Information
2010	LULA OETTMEIER	Cole Information
2005	LULA OETTMEIER	Cole Information
2000	BERT OETTMEIER	Cole Information
1995	OETTMEIER, BERT	Cole Information
1992	OETTMEIER, BERT	Cole Information

6582 SW 20TH CT

Year	Uses	Source
2020	PHYLLIS BERNSTEIN	EDR Digital Archive
	BRUCE BERNSTEIN	EDR Digital Archive
2017	BRUCE BERNSTEIN	Cole Information
2014	BRUCE BERNSTEIN	Cole Information
2010	BRUCE BERNSTEIN	Cole Information
2005	BRUCE BERNSTEIN	Cole Information
2000	BRUCE BERNSTEIN	Cole Information
1995	BERNSTEIN, BRUCE	Cole Information
1992	BERNSTEIN, BRUCE	Cole Information

SW 20TH ST

6200 SW 20TH ST

Year	Uses	Source
2020	ISLA DEL SOL	EDR Digital Archive
	LISA ALVAREZ	EDR Digital Archive
	DANIELE MANGONES	EDR Digital Archive
	FRANK ALVAREZ	EDR Digital Archive
2017	ISLA DEL SOL	Cole Information
	FRANK ALVAREZ	Cole Information

Year	Uses	Source
2014	ISLA DEL SOL	Cole Information
	FRANK ALVAREZ	Cole Information
2010	FRANK ALVAREZ	Cole Information

6201 SW 20TH ST

Year	Uses	Source
2020	CUONG NGUYEN	EDR Digital Archive
	THUY PHAM	EDR Digital Archive
2017	HUONG NGUYEN	Cole Information
2014	HUONG NGUYEN	Cole Information
2010	CUONG NGUYEN	Cole Information
2005	CUONG NGUYEN	Cole Information

6230 SW 20TH ST

Year	Uses	Source
2020	JEAN SHAVER	EDR Digital Archive
	KRISTIE GENTILE	EDR Digital Archive
2014	FREDERICO GARCIA	Cole Information

6231 SW 20TH ST

Year	Uses	Source
2020	GEORGE BEDFORD	EDR Digital Archive
2017	RYAN ORGAN	Cole Information
2014	RYAN ORGAN	Cole Information
2010	KENNETH BRUCE	Cole Information

6261 SW 20TH ST

Year	Uses	Source
2020	ROBERT CULLINS	EDR Digital Archive
	BRET BOEHLY	EDR Digital Archive
	KARA BOEHLY	EDR Digital Archive
	PATRICIA CULLINS	EDR Digital Archive
2017	BRET BOEHLY	Cole Information
2014	ROBERT CULLINS	Cole Information
2010	ROBERT CULLINS	Cole Information

FINDINGS

Year	Uses	Source
2005	ALL TECHNOLOGIES MANUFACTURING	Cole Information

6266 SW 20TH ST

Year	Uses	Source
2010	JAMES GOINS	Cole Information

6290 SW 20TH ST

Year	Uses	Source
2005	ROBERT SHERWOOD	Cole Information

6291 SW 20TH ST

Year	Uses	Source
2005	RICARDO VERGARA	Cole Information

6296 SW 20TH ST

Year	Uses	Source
2010	BILLY SNIPES	Cole Information
2005	BILLY SNIPES	Cole Information

6500 SW 20TH ST

Year	Uses	Source
2020	VALERIE DENT	EDR Digital Archive
	DONALD DENT	EDR Digital Archive
	KATHERYN DENT	EDR Digital Archive
2017	DONALD DENT	Cole Information
2014	DONALD DENT	Cole Information
2010	DONALD DENT	Cole Information
2005	DONALD DENT	Cole Information
	PLANTATION PACKAGING	Cole Information
2000	DONALD DENT	Cole Information
1995	DENT, DONALD	Cole Information
1992	DENT, DONALD	Cole Information

6508 SW 20TH ST

Year	Uses	Source
1995	OLIVERI, THOMAS A	Cole Information

FINDINGS

6510 SW 20TH ST

Year	Uses	Source
2020	JAMES GANSERT	EDR Digital Archive
	STEPHANIE GANSERT	EDR Digital Archive
2017	JAMES GANSERT	Cole Information
2014	AMY ODAY	Cole Information
2010	ROBIN JOHNSON	Cole Information
2000	JOSE SUERO	Cole Information
1995	PEDRAZAS, ROBERT	Cole Information

6520 SW 20TH ST

Year	Uses	Source
2020	RYAN BALLY	EDR Digital Archive
	DIANE BALLY	EDR Digital Archive
	RUSSELL BALLY	EDR Digital Archive
2017	RUSSELL BALLY	Cole Information
2014	RUSSELL BALLY	Cole Information
2010	SID BALLY	Cole Information
2005	RUPNARINE BALLY	Cole Information
	SEAGRAPE APARTMENTS	Cole Information
2000	OCCUPANT UNKNOWN	Cole Information
1995	KING, SHELDON H	Cole Information

6521 SW 20TH ST

Year	Uses	Source
2020	DARBY LIPKA	EDR Digital Archive
	KALEIGH LIPKA	EDR Digital Archive
	DAWN LIPKA	EDR Digital Archive
2017	RICHARD LIPKA	Cole Information
2014	RICHARD LIPKA	Cole Information
2010	RICHARD LIPKA	Cole Information
2005	RICHARD LIPKA	Cole Information
2000	TOBEY ARCHER	Cole Information
	STUART EHREN	Cole Information
1995	EHREN, STUART	Cole Information

Year	Uses	Source
1995	ARCHER, TOBEY	Cole Information
1992	EHREN, STUART	Cole Information
	ARCHER, TOBEY	Cole Information

6540 SW 20TH ST

Year	Uses	Source
2020	TODD LARSON	EDR Digital Archive
	ILEANA LARSON	EDR Digital Archive
	NELSON CABRERA	EDR Digital Archive
2017	TODD LARSON	Cole Information
2014	TODD LARSON	Cole Information
2010	TODD LARSON	Cole Information
2005	TODD LARSON	Cole Information
2000	MARTA COBIELLES	Cole Information
1995	OCCUPANT UNKNOWNN	Cole Information

6560 SW 20TH ST

Year	Uses	Source
2020	VANESSA SOTO	EDR Digital Archive
	REUBEN SOTO	EDR Digital Archive
2017	REUBEN SOTO	Cole Information
2014	VANESSA SOTO	Cole Information
2010	MICHAEL SCHERPEREL	Cole Information
2005	MICHAEL SCHERPEREL	Cole Information
2000	MICHAEL SCHERPEREL	Cole Information

6561 SW 20TH ST

Year	Uses	Source
2020	ESNEL ALEXANDRE	EDR Digital Archive
	MIRTA ALEXANDRE	EDR Digital Archive
2017	DAVID MULLER	Cole Information
2014	GLADYS CARMENTATES	Cole Information
2010	ROBERT MULLER	Cole Information
2005	CYNTHIA MULLER	Cole Information

Year	Uses	Source
2000	CYNTHIA MULLER	Cole Information
1995	MULLER, ROBERT T	Cole Information

6572 SW 20TH ST

Year	Uses	Source
2000	D PONCE	Cole Information

6580 SW 20TH ST

Year	Uses	Source
2020	VINCENT ZANN	EDR Digital Archive
	ALLAN ZANN	EDR Digital Archive
	KAREN ZANN	EDR Digital Archive
2017	ALLAN ZANN	Cole Information
2014	ALLAN ZANN	Cole Information
2010	ALLAN ZANN	Cole Information
2005	ALLAN ZANN	Cole Information
2000	ALLAN ZANN	Cole Information
1995	ZANN, ALLAN	Cole Information
1992	ZANN, ALLAN	Cole Information

6600 SW 20TH ST

Year	Uses	Source
2020	BURTON MILLER	EDR Digital Archive
	GEMMA WHITE	EDR Digital Archive
2017	BURTON MILLER	Cole Information
2014	BURTON MILLER	Cole Information
2010	BURTON MILLER	Cole Information
2005	DANIEL ZELEDON	Cole Information
2000	TOMMY DORROUGH	Cole Information
1995	OCCUPANT UNKNOWNN	Cole Information

6601 SW 20TH ST

Year	Uses	Source
2020	SUSAN FOLTZ	EDR Digital Archive
	ROBERT FOLTZ	EDR Digital Archive

Year	Uses	Source
2020	DANIEL FOLTZ	EDR Digital Archive
2017	ROBERT FOLTZ	Cole Information
2014	ROBERT FOLTZ	Cole Information
	JOHN MCKAY	Cole Information
2010	NORMA CZINKI	Cole Information
	JOHN MCKAY	Cole Information
	SUSAN FOLTZ	Cole Information
2005	JOHN MCKAY	Cole Information
1995	OCCUPANT UNKNOWNN	Cole Information

6610 SW 20TH ST

Year	Uses	Source
2010	EDWARD PARK	Cole Information
	PARK TRANSPORT INC	Cole Information
2005	EDWARD PARK	Cole Information
	PARK TRANSPORT INC	Cole Information
2000	EDWARD PARK	Cole Information
1995	PARK, EDWARD	Cole Information
1992	PARK, EDWARD	Cole Information

6620 SW 20TH ST

Year	Uses	Source
2020	ALECIA ST. GERMAIN	EDR Digital Archive
	ANDERSTON ST. GERMAIN	EDR Digital Archive
	PAULETTE STGERMAIN	EDR Digital Archive
2017	MARY CAMP	Cole Information
2014	SEAN WEISS	Cole Information
2010	SEAN WEISS	Cole Information
2005	MARY CAMP	Cole Information
	PAIGES BEAUTY	Cole Information
2000	OCCUPANT UNKNOWN	Cole Information
1995	BROWN, CHARLIE	Cole Information

FINDINGS

6621 SW 20TH ST

Year	Uses	Source
2020	JERRY KOGER	EDR Digital Archive
	CAROLINA DI KOGER	EDR Digital Archive
	SAXON KOGER	EDR Digital Archive
2017	JERRY KOGER	Cole Information
2014	JERRY KOGER	Cole Information
2010	JERRY KOGER	Cole Information
2005	RIO MAR HOTEL	Cole Information
	JERRY KOGER	Cole Information
2000	OCCUPANT UNKNOWN	Cole Information
1995	FLYNN, MICHAEL R	Cole Information
1992	FLYNN, MICHAEL R	Cole Information

6624 SW 20TH ST

Year	Uses	Source
2000	OCCUPANT UNKNOWN	Cole Information

6640 SW 20TH ST

Year	Uses	Source
2020	KAREN BEAVERS	EDR Digital Archive
	TAYLOR BEAVERS	EDR Digital Archive
	JOHN BEAVERS	EDR Digital Archive
	ZACHARY BEAVERS	EDR Digital Archive
2017	JOHN BEAVERS	Cole Information
2014	JOHN BEAVERS	Cole Information
2010	JOHN BEAVERS	Cole Information
2005	JOHN BEAVERS	Cole Information
2000	JOHN BEAVERS	Cole Information
	D PICKETT	Cole Information
1995	FUCCILLO, GARY	Cole Information
1992	FUCCILLO, GARY	Cole Information

6641 SW 20TH ST

Year	Uses	Source
2020	LOIS MORRIS	EDR Digital Archive
	CONRODD CHEN	EDR Digital Archive
	SANDRA MORRIS	EDR Digital Archive
	LAMBERT MORRIS	EDR Digital Archive
	KATHRYN MORRIS	EDR Digital Archive
2017	LAMBERT MORRIS	Cole Information
2014	LAMBERT MORRIS	Cole Information
2010	LAMBERT MORRIS	Cole Information
2005	LAMBERT MORRIS	Cole Information
2000	OCCUPANT UNKNOWN	Cole Information
1995	MORRIS, LAMBERT E	Cole Information

SW 21ST ST

6200 SW 21ST ST

Year	Uses	Source
2020	DORA ROSENDORF	EDR Digital Archive
	LEE ROSENDORF	EDR Digital Archive
	ALAN ROSENDORF	EDR Digital Archive
2017	ALAN ROSENDORF	Cole Information
2014	ROSE MEADOW	Cole Information
2010	ALAN ROSENDORF	Cole Information
2005	OCCUPANT UNKNOWN	Cole Information

6201 SW 21ST ST

Year	Uses	Source
2020	CHRISTIAN JEANNOT	EDR Digital Archive
	LUIS FIGUEROA	EDR Digital Archive
	YAMIRA JEANNOT	EDR Digital Archive
	FRANCISCO JEANNOT	EDR Digital Archive
2017	LUIS SEPULVEDA	Cole Information
2014	LUIS SEPULVEDA	Cole Information
2010	FRANCISCO JEANNOT	Cole Information

FINDINGS

6217 SW 21ST ST

Year	Uses	Source
2005	LEONIE WALTERS	Cole Information

6225 SW 21ST ST

Year	Uses	Source
2005	KERRY BELIZAIRE	Cole Information

6230 SW 21ST ST

Year	Uses	Source
2020	JULIAN PAREZ-PARET	EDR Digital Archive
	JOSE PARET	EDR Digital Archive
2017	JUBERT WALLACE	Cole Information
2010	JOSE PEREZ	Cole Information

6233 SW 21ST ST

Year	Uses	Source
2014	SHARON MULLINGS	Cole Information
2010	SHARON MULLINGS	Cole Information
2005	SHARON MULLINGS	Cole Information

6248 SW 21ST ST

Year	Uses	Source
2005	FRED WEATHERBEE	Cole Information

6250 SW 21ST ST

Year	Uses	Source
2005	FAUSTINO MELO	Cole Information

6251 SW 21ST ST

Year	Uses	Source
2010	MARIA HERNANDEZ	Cole Information
2005	MARIA HERNANDEZ	Cole Information

6257 SW 21ST ST

Year	Uses	Source
2010	S ROBERTSON	Cole Information
2005	S ROBERTSON	Cole Information

FINDINGS

6260 SW 21ST ST

Year	Uses	Source
2020	ALEX ROMERO	EDR Digital Archive
	SONIA ROMERO	EDR Digital Archive
	ROBIN ROMERO	EDR Digital Archive
	KENIA ROMERO	EDR Digital Archive
2017	ROBIN ROMERO	Cole Information
2014	ROBIN ROMERO	Cole Information
2010	ROBIN ROMERO	Cole Information
2005	SONIA ROMERO	Cole Information

6261 SW 21ST ST

Year	Uses	Source
2020	THOMAS HANRAHAN	EDR Digital Archive
	ZACHARY HANRAHAN	EDR Digital Archive
	JOAN HANRAHAN	EDR Digital Archive
2017	THOMAS HANRAHAN	Cole Information
2014	THOMAS HANRAHAN	Cole Information
2010	THOMAS HANRAHAN	Cole Information
2005	THOMAS HANRAHAN	Cole Information

6272 SW 21ST ST

Year	Uses	Source
2005	RAFAEL BARIAS	Cole Information

6274 SW 21ST ST

Year	Uses	Source
2014	PABLO ARCE	Cole Information
2010	PABLO ARCE	Cole Information
2005	PABLO ARCE	Cole Information

6290 SW 21ST ST

Year	Uses	Source
2020	CHRISTOPHER NESTO	EDR Digital Archive
	ELIZABETH CHAPMAN	EDR Digital Archive
2014	JUSTIN SINGER	Cole Information

Year	Uses	Source
2010	OCCUPANT UNKNOWN	Cole Information

SW 62ND AVE

2001 SW 62ND AVE

Year	Uses	Source
2010	FRANK ALVAREZ	Cole Information
2005	FRANK ALVAREZ	Cole Information

2030 SW 62ND AVE

Year	Uses	Source
2020	JERRY KARACKATTU	EDR Digital Archive
	VARKEY KARACKATTU	EDR Digital Archive
	ROSE KARACKATTU	EDR Digital Archive
2017	VARKEY KARACHATTU	Cole Information
2014	VARKEY KARACHATTU	Cole Information
2010	VARKEY KARACHATTU	Cole Information
2005	WARREN ASSOCIATES INC	Cole Information
	ANTHONY BOVO	Cole Information

2031 SW 62ND AVE

Year	Uses	Source
2020	KAELA CHANCEY	EDR Digital Archive
	TERRESSA STARK	EDR Digital Archive
	RANDY STARK	EDR Digital Archive
	RHODA STARK	EDR Digital Archive
	SEBASTIEN STARK	EDR Digital Archive
2017	RANDY STARK	Cole Information
2010	SARAEL MARTINEZ	Cole Information
2005	PATRICIA CARLSON	Cole Information

2060 SW 62ND AVE

Year	Uses	Source
2020	BARBARA ADAMS	EDR Digital Archive
	RIDELIA GOMEZ	EDR Digital Archive

Year	Uses	Source
2020	MERTON GOMEZ	EDR Digital Archive
	CHRISTOPHER ADAMS	EDR Digital Archive
	ANA-LAURA DIAZ	EDR Digital Archive
	MILLYES GOMEZ	EDR Digital Archive
2017	GUSTAVO DIAZ	Cole Information
2014	GUSTAVO DIAZ	Cole Information
2010	GUSTAVO DIAZ	Cole Information
2005	GUSTAVO DIAZ	Cole Information

2061 SW 62ND AVE

Year	Uses	Source
2020	NAJWA JANHO	EDR Digital Archive
	NICOLA JANHO	EDR Digital Archive
2017	NAJWA JANHO	Cole Information
2014	NAJWA JANHO	Cole Information
2010	NAJWA JANHO	Cole Information
2005	REEM JANHO	Cole Information

SW 63RD AVE

2001 SW 63RD AVE

Year	Uses	Source
2020	GUSTAVO AGUIRRE	EDR Digital Archive
	BRIAN SIBILO	EDR Digital Archive
	TAVARIS WHIGHAM	EDR Digital Archive
	LILIAH SIBILO	EDR Digital Archive
	LEONORE SIBILO	EDR Digital Archive
2017	BRIAN SIBILO	Cole Information
2014	BRIAN SIBILO	Cole Information
2010	PACIFICO DEGUGLIELMO	Cole Information

2011 SW 63RD AVE

Year	Uses	Source
2020	DEBORAH WALDEN	EDR Digital Archive
	MELISSA WILLIAMS	EDR Digital Archive

Year	Uses	Source
2020	MEAGAN WILLIAMS	EDR Digital Archive
	FRANCES WILLIAMS	EDR Digital Archive
	THOMAS WILLIAMS	EDR Digital Archive
2017	THOMAS WILLIAMS	Cole Information
2014	THOMAS WILLIAMS	Cole Information
2010	DAMON DAGOSTINO	Cole Information
2005	DAMON DAGOSTINO	Cole Information

2017 SW 63RD AVE

Year	Uses	Source
2005	HELEN HALL	Cole Information

2021 SW 63RD AVE

Year	Uses	Source
2010	JESUS HENANDEZ	Cole Information

2030 SW 63RD AVE

Year	Uses	Source
2017	JOSEPH GOODMAN	Cole Information
2014	JOSEPH GOODMAN	Cole Information
2010	JOSEPH GOODMAN	Cole Information
2005	JOSEPH GOODMAN	Cole Information

2031 SW 63RD AVE

Year	Uses	Source
2020	KATANA SATO	EDR Digital Archive
	YUKIO MATSUKI	EDR Digital Archive
	SHIZUKA MATSUKI	EDR Digital Archive
	ADNAN MAZUMDAR	EDR Digital Archive
2017	YUKIO MATSUKI	Cole Information
2014	ADNAN MAZUMDAR	Cole Information
2010	ADNAN MAZUMDAR	Cole Information

2060 SW 63RD AVE

Year	Uses	Source
2020	MELIA WAIN	EDR Digital Archive

Year	Uses	Source
2020	TALISA HEHOLT	EDR Digital Archive
	ALVA ANDERSON	EDR Digital Archive
	ODETTE DA COSTA-HEHOLT	EDR Digital Archive
2017	MELIA WAIN	Cole Information

2061 SW 63RD AVE

Year	Uses	Source
2020	DAVID ALBARRAN	EDR Digital Archive
	MARIA DOMINGUEZ	EDR Digital Archive
	LEONCIO ALBARRAN	EDR Digital Archive
2017	MARIA DOMINGUEZ	Cole Information
2014	LEONCIO ALBARRAN	Cole Information
	MARIA DOMINGUEZ	Cole Information
2010	MARIA DOMINGUEZ	Cole Information
2005	NICOLE SERVIUS	Cole Information

2091 SW 63RD AVE

Year	Uses	Source
2020	BARBARA MASSA	EDR Digital Archive
	DANIEL MASSA	EDR Digital Archive
	CHIP MASSA	EDR Digital Archive
	GERALDINE MASSA	EDR Digital Archive
	EDMUND MASSA	EDR Digital Archive
2017	EDMUND MASSA	Cole Information
2014	EDMUND MASSA	Cole Information
2010	EDMUND MASSA	Cole Information
2005	OCCUPANT UNKNOWN	Cole Information

FINDINGS

ADJOINING PROPERTY: ADDRESSES NOT IDENTIFIED IN RESEARCH SOURCE

The following Adjoining Property addresses were researched for this report, and the addresses were not identified in research source.

Address Researched	Address Not Identified in Research Source
2001 63RD AVE	2020, 2017, 2014, 2010, 2005, 2000, 1999, 1995, 1992, 1990, 1986, 1985, 1980, 1975, 1973, 1970, 1965, 1962, 1961, 1958, 1957, 1955, 1953, 1951, 1949, 1948, 1926, 1921
2001 SW 62ND AVE	2020, 2017, 2014, 2000, 1999, 1995, 1992, 1990, 1986, 1985, 1980, 1979, 1975, 1973, 1970, 1965, 1962, 1961, 1958, 1957, 1955, 1953, 1951, 1949, 1948, 1926, 1921
2001 SW 63RD AVE	2005, 2000, 1999, 1995, 1992, 1990, 1986, 1985, 1980, 1979, 1975, 1973, 1970, 1965, 1962, 1961, 1958, 1957, 1955, 1953, 1951, 1949, 1948, 1926, 1921
2007 63RD AVE	2020, 2017, 2014, 2010, 2005, 2000, 1999, 1995, 1992, 1990, 1986, 1985, 1980, 1975, 1973, 1970, 1965, 1962, 1961, 1958, 1957, 1955, 1953, 1951, 1949, 1948, 1926, 1921
2011 63RD AVE	2020, 2017, 2014, 2010, 2005, 2000, 1999, 1995, 1992, 1990, 1986, 1985, 1980, 1975, 1973, 1970, 1965, 1962, 1961, 1958, 1957, 1955, 1953, 1951, 1949, 1948, 1926, 1921
2011 SW 63RD AVE	2000, 1999, 1995, 1992, 1990, 1986, 1985, 1980, 1979, 1975, 1973, 1970, 1965, 1962, 1961, 1958, 1957, 1955, 1953, 1951, 1949, 1948, 1926, 1921
2017 63RD AVE	2020, 2017, 2014, 2010, 2000, 1999, 1995, 1992, 1990, 1986, 1985, 1980, 1975, 1973, 1970, 1965, 1962, 1961, 1958, 1957, 1955, 1953, 1951, 1949, 1948, 1926, 1921
2017 SW 63RD AVE	2020, 2017, 2014, 2010, 2000, 1999, 1995, 1992, 1990, 1986, 1985, 1980, 1979, 1975, 1973, 1970, 1965, 1962, 1961, 1958, 1957, 1955, 1953, 1951, 1949, 1948, 1926, 1921
2020 63RD AVE	2020, 2017, 2014, 2010, 2005, 2000, 1999, 1995, 1992, 1990, 1986, 1985, 1980, 1975, 1973, 1970, 1965, 1962, 1961, 1958, 1957, 1955, 1953, 1951, 1949, 1948, 1926, 1921
2021 63RD AVE	2020, 2017, 2014, 2010, 2005, 2000, 1999, 1995, 1992, 1990, 1986, 1985, 1980, 1975, 1973, 1970, 1965, 1962, 1961, 1958, 1957, 1955, 1953, 1951, 1949, 1948, 1926, 1921
2021 SW 63RD AVE	2020, 2017, 2014, 2005, 2000, 1999, 1995, 1992, 1990, 1986, 1985, 1980, 1979, 1975, 1973, 1970, 1965, 1962, 1961, 1958, 1957, 1955, 1953, 1951, 1949, 1948, 1926, 1921
2026 63RD AVE	2020, 2017, 2014, 2010, 2005, 2000, 1999, 1995, 1992, 1990, 1986, 1985, 1980, 1975, 1973, 1970, 1965, 1962, 1961, 1958, 1957, 1955, 1953, 1951, 1949, 1948, 1926, 1921
2027 63RD AVE	2020, 2017, 2014, 2010, 2005, 2000, 1999, 1995, 1992, 1990, 1986, 1985, 1980, 1975, 1973, 1970, 1965, 1962, 1961, 1958, 1957, 1955, 1953, 1951, 1949, 1948, 1926, 1921
2030 62ND AVE	2020, 2017, 2014, 2010, 2000, 1999, 1995, 1992, 1990, 1986, 1985, 1980, 1979, 1975, 1973, 1970, 1965, 1962, 1961, 1958, 1957, 1955, 1953, 1951, 1949, 1948, 1926, 1921
2030 SW 62ND AVE	2000, 1999, 1995, 1992, 1990, 1986, 1985, 1980, 1979, 1975, 1973, 1970, 1965, 1962, 1961, 1958, 1957, 1955, 1953, 1951, 1949, 1948, 1926, 1921

FINDINGS

Address Researched	Address Not Identified in Research Source
2030 SW 63RD AVE	2020, 2000, 1999, 1995, 1992, 1990, 1986, 1985, 1980, 1979, 1975, 1973, 1970, 1965, 1962, 1961, 1958, 1957, 1955, 1953, 1951, 1949, 1948, 1926, 1921
2031 62ND AVE	2020, 2017, 2014, 2010, 2000, 1999, 1995, 1992, 1990, 1986, 1985, 1980, 1979, 1975, 1973, 1970, 1965, 1962, 1961, 1958, 1957, 1955, 1953, 1951, 1949, 1948, 1926, 1921
2031 SW 62ND AVE	2014, 2000, 1999, 1995, 1992, 1990, 1986, 1985, 1980, 1979, 1975, 1973, 1970, 1965, 1962, 1961, 1958, 1957, 1955, 1953, 1951, 1949, 1948, 1926, 1921
2031 SW 63RD AVE	2005, 2000, 1999, 1995, 1992, 1990, 1986, 1985, 1980, 1979, 1975, 1973, 1970, 1965, 1962, 1961, 1958, 1957, 1955, 1953, 1951, 1949, 1948, 1926, 1921
2037 63RD AVE	2020, 2017, 2014, 2010, 2005, 2000, 1999, 1995, 1992, 1990, 1986, 1985, 1980, 1975, 1973, 1970, 1965, 1962, 1961, 1958, 1957, 1955, 1953, 1951, 1949, 1948, 1926, 1921
2060 62ND AVE	2020, 2017, 2014, 2010, 2000, 1999, 1995, 1992, 1990, 1986, 1985, 1980, 1979, 1975, 1973, 1970, 1965, 1962, 1961, 1958, 1957, 1955, 1953, 1951, 1949, 1948, 1926, 1921
2060 SW 62ND AVE	2000, 1999, 1995, 1992, 1990, 1986, 1985, 1980, 1979, 1975, 1973, 1970, 1965, 1962, 1961, 1958, 1957, 1955, 1953, 1951, 1949, 1948, 1926, 1921
2060 SW 63RD AVE	2014, 2010, 2005, 2000, 1999, 1995, 1992, 1990, 1986, 1985, 1980, 1979, 1975, 1973, 1970, 1965, 1962, 1961, 1958, 1957, 1955, 1953, 1951, 1949, 1948, 1926, 1921
2061 62ND AVE	2020, 2017, 2014, 2010, 2000, 1999, 1995, 1992, 1990, 1986, 1985, 1980, 1979, 1975, 1973, 1970, 1965, 1962, 1961, 1958, 1957, 1955, 1953, 1951, 1949, 1948, 1926, 1921
2061 SW 62ND AVE	2000, 1999, 1995, 1992, 1990, 1986, 1985, 1980, 1979, 1975, 1973, 1970, 1965, 1962, 1961, 1958, 1957, 1955, 1953, 1951, 1949, 1948, 1926, 1921
2061 SW 63RD AVE	2000, 1999, 1995, 1992, 1990, 1986, 1985, 1980, 1979, 1975, 1973, 1970, 1965, 1962, 1961, 1958, 1957, 1955, 1953, 1951, 1949, 1948, 1926, 1921
2091 SW 63RD AVE	2000, 1999, 1995, 1992, 1990, 1986, 1985, 1980, 1979, 1975, 1973, 1970, 1965, 1962, 1961, 1958, 1957, 1955, 1953, 1951, 1949, 1948, 1926, 1921
6200 20TH ST	2020, 2017, 2014, 2010, 2000, 1999, 1995, 1992, 1990, 1986, 1985, 1980, 1979, 1975, 1973, 1970, 1965, 1962, 1961, 1958, 1957, 1955, 1953, 1951, 1949, 1948, 1926, 1921
6200 21ST ST	2020, 2017, 2014, 2010, 2000, 1999, 1995, 1992, 1990, 1986, 1985, 1980, 1979, 1975, 1973, 1970, 1965, 1962, 1961, 1958, 1957, 1955, 1953, 1951, 1949, 1948, 1926, 1921
6200 SW 20TH ST	2005, 2000, 1999, 1995, 1992, 1990, 1986, 1985, 1980, 1979, 1975, 1973, 1970, 1965, 1962, 1961, 1958, 1957, 1955, 1953, 1951, 1949, 1948, 1926, 1921
6200 SW 21ST ST	2000, 1999, 1995, 1992, 1990, 1986, 1985, 1980, 1979, 1975, 1973, 1970, 1965, 1962, 1961, 1958, 1957, 1955, 1953, 1951, 1949, 1948, 1926, 1921
6201 20TH ST	2020, 2017, 2014, 2010, 2000, 1999, 1995, 1992, 1990, 1986, 1985, 1980, 1979, 1975, 1973, 1970, 1965, 1962, 1961, 1958, 1957, 1955, 1953, 1951, 1949, 1948, 1926, 1921
6201 21ST ST	2020, 2017, 2014, 2010, 2000, 1999, 1995, 1992, 1990, 1986, 1985, 1980, 1979, 1975, 1973, 1970, 1965, 1962, 1961, 1958, 1957, 1955, 1953, 1951, 1949, 1948, 1926, 1921
6201 SW 20TH ST	2000, 1999, 1995, 1992, 1990, 1986, 1985, 1980, 1979, 1975, 1973, 1970, 1965, 1962, 1961, 1958, 1957, 1955, 1953, 1951, 1949, 1948, 1926, 1921

FINDINGS

Address Researched	Address Not Identified in Research Source
6201 SW 21ST ST	2005, 2000, 1999, 1995, 1992, 1990, 1986, 1985, 1980, 1979, 1975, 1973, 1970, 1965, 1962, 1961, 1958, 1957, 1955, 1953, 1951, 1949, 1948, 1926, 1921
6217 SW 21ST ST	2020, 2017, 2014, 2010, 2000, 1999, 1995, 1992, 1990, 1986, 1985, 1980, 1979, 1975, 1973, 1970, 1965, 1962, 1961, 1958, 1957, 1955, 1953, 1951, 1949, 1948, 1926, 1921
6225 SW 21ST ST	2020, 2017, 2014, 2010, 2000, 1999, 1995, 1992, 1990, 1986, 1985, 1980, 1979, 1975, 1973, 1970, 1965, 1962, 1961, 1958, 1957, 1955, 1953, 1951, 1949, 1948, 1926, 1921
6230 20TH ST	2020, 2017, 2014, 2010, 2000, 1999, 1995, 1992, 1990, 1986, 1985, 1980, 1979, 1975, 1973, 1970, 1965, 1962, 1961, 1958, 1957, 1955, 1953, 1951, 1949, 1948, 1926, 1921
6230 SW 20TH ST	2017, 2010, 2005, 2000, 1999, 1995, 1992, 1990, 1986, 1985, 1980, 1979, 1975, 1973, 1970, 1965, 1962, 1961, 1958, 1957, 1955, 1953, 1951, 1949, 1948, 1926, 1921
6230 SW 21ST ST	2014, 2005, 2000, 1999, 1995, 1992, 1990, 1986, 1985, 1980, 1979, 1975, 1973, 1970, 1965, 1962, 1961, 1958, 1957, 1955, 1953, 1951, 1949, 1948, 1926, 1921
6231 SW 20TH ST	2005, 2000, 1999, 1995, 1992, 1990, 1986, 1985, 1980, 1979, 1975, 1973, 1970, 1965, 1962, 1961, 1958, 1957, 1955, 1953, 1951, 1949, 1948, 1926, 1921
6233 SW 21ST ST	2020, 2017, 2000, 1999, 1995, 1992, 1990, 1986, 1985, 1980, 1979, 1975, 1973, 1970, 1965, 1962, 1961, 1958, 1957, 1955, 1953, 1951, 1949, 1948, 1926, 1921
6241 21ST ST	2020, 2017, 2014, 2010, 2005, 2000, 1999, 1995, 1992, 1990, 1986, 1985, 1980, 1975, 1973, 1970, 1965, 1962, 1961, 1958, 1957, 1955, 1953, 1951, 1949, 1948, 1926, 1921
6247 21ST ST	2020, 2017, 2014, 2010, 2005, 2000, 1999, 1995, 1992, 1990, 1986, 1985, 1980, 1975, 1973, 1970, 1965, 1962, 1961, 1958, 1957, 1955, 1953, 1951, 1949, 1948, 1926, 1921
6248 SW 21ST ST	2020, 2017, 2014, 2010, 2000, 1999, 1995, 1992, 1990, 1986, 1985, 1980, 1979, 1975, 1973, 1970, 1965, 1962, 1961, 1958, 1957, 1955, 1953, 1951, 1949, 1948, 1926, 1921
6250 20TH ST	2020, 2017, 2014, 2010, 2000, 1999, 1995, 1992, 1990, 1986, 1985, 1980, 1975, 1973, 1970, 1965, 1962, 1961, 1958, 1957, 1955, 1953, 1951, 1949, 1948, 1926, 1921
6250 SW 21ST ST	2020, 2017, 2014, 2010, 2000, 1999, 1995, 1992, 1990, 1986, 1985, 1980, 1979, 1975, 1973, 1970, 1965, 1962, 1961, 1958, 1957, 1955, 1953, 1951, 1949, 1948, 1926, 1921
6251 21ST ST	2020, 2017, 2014, 2010, 2005, 2000, 1999, 1995, 1992, 1990, 1986, 1985, 1980, 1975, 1973, 1970, 1965, 1962, 1961, 1958, 1957, 1955, 1953, 1951, 1949, 1948, 1926, 1921
6251 SW 21ST ST	2020, 2017, 2014, 2000, 1999, 1995, 1992, 1990, 1986, 1985, 1980, 1979, 1975, 1973, 1970, 1965, 1962, 1961, 1958, 1957, 1955, 1953, 1951, 1949, 1948, 1926, 1921
6256 20TH ST	2020, 2017, 2014, 2010, 2005, 2000, 1999, 1995, 1992, 1990, 1986, 1985, 1980, 1975, 1973, 1970, 1965, 1962, 1961, 1958, 1957, 1955, 1953, 1951, 1949, 1948, 1926, 1921
6257 21ST ST	2020, 2017, 2014, 2010, 2005, 2000, 1999, 1995, 1992, 1990, 1986, 1985, 1980, 1975, 1973, 1970, 1965, 1962, 1961, 1958, 1957, 1955, 1953, 1951, 1949, 1948, 1926, 1921

FINDINGS

Address Researched	Address Not Identified in Research Source
6257 SW 21ST ST	2020, 2017, 2014, 2000, 1999, 1995, 1992, 1990, 1986, 1985, 1980, 1979, 1975, 1973, 1970, 1965, 1962, 1961, 1958, 1957, 1955, 1953, 1951, 1949, 1948, 1926, 1921
6260 20TH ST	2020, 2017, 2014, 2010, 2005, 2000, 1999, 1995, 1992, 1990, 1986, 1985, 1980, 1975, 1973, 1970, 1965, 1962, 1961, 1958, 1957, 1955, 1953, 1951, 1949, 1948, 1926, 1921
6260 21ST ST	2020, 2017, 2014, 2010, 2000, 1999, 1995, 1992, 1990, 1986, 1985, 1980, 1979, 1975, 1973, 1970, 1965, 1962, 1961, 1958, 1957, 1955, 1953, 1951, 1949, 1948, 1926, 1921
6260 SW 21ST ST	2000, 1999, 1995, 1992, 1990, 1986, 1985, 1980, 1979, 1975, 1973, 1970, 1965, 1962, 1961, 1958, 1957, 1955, 1953, 1951, 1949, 1948, 1926, 1921
6261 20TH ST	2020, 2017, 2014, 2010, 2000, 1999, 1995, 1992, 1990, 1986, 1985, 1980, 1975, 1973, 1970, 1965, 1962, 1961, 1958, 1957, 1955, 1953, 1951, 1949, 1948, 1926, 1921
6261 21ST ST	2020, 2017, 2014, 2010, 2000, 1999, 1995, 1992, 1990, 1986, 1985, 1980, 1975, 1973, 1970, 1965, 1962, 1961, 1958, 1957, 1955, 1953, 1951, 1949, 1948, 1926, 1921
6261 SW 20TH ST	2000, 1999, 1995, 1992, 1990, 1986, 1985, 1980, 1979, 1975, 1973, 1970, 1965, 1962, 1961, 1958, 1957, 1955, 1953, 1951, 1949, 1948, 1926, 1921
6261 SW 21ST ST	2000, 1999, 1995, 1992, 1990, 1986, 1985, 1980, 1979, 1975, 1973, 1970, 1965, 1962, 1961, 1958, 1957, 1955, 1953, 1951, 1949, 1948, 1926, 1921
6266 20TH ST	2020, 2017, 2014, 2010, 2000, 1999, 1995, 1992, 1990, 1986, 1985, 1980, 1975, 1973, 1970, 1965, 1962, 1961, 1958, 1957, 1955, 1953, 1951, 1949, 1948, 1926, 1921
6266 SW 20TH ST	2020, 2017, 2014, 2005, 2000, 1999, 1995, 1992, 1990, 1986, 1985, 1980, 1979, 1975, 1973, 1970, 1965, 1962, 1961, 1958, 1957, 1955, 1953, 1951, 1949, 1948, 1926, 1921
6267 21ST ST	2020, 2017, 2014, 2010, 2005, 2000, 1999, 1995, 1992, 1990, 1986, 1985, 1980, 1975, 1973, 1970, 1965, 1962, 1961, 1958, 1957, 1955, 1953, 1951, 1949, 1948, 1926, 1921
6270 20TH ST	2020, 2017, 2014, 2010, 2005, 2000, 1999, 1995, 1992, 1990, 1986, 1985, 1980, 1975, 1973, 1970, 1965, 1962, 1961, 1958, 1957, 1955, 1953, 1951, 1949, 1948, 1926, 1921
6271 20TH ST	2020, 2017, 2014, 2010, 2000, 1999, 1995, 1992, 1990, 1986, 1985, 1980, 1975, 1973, 1970, 1965, 1962, 1961, 1958, 1957, 1955, 1953, 1951, 1949, 1948, 1926, 1921
6271 21ST ST	2020, 2017, 2014, 2010, 2005, 2000, 1999, 1995, 1992, 1990, 1986, 1985, 1980, 1975, 1973, 1970, 1965, 1962, 1961, 1958, 1957, 1955, 1953, 1951, 1949, 1948, 1926, 1921
6272 SW 21ST ST	2020, 2017, 2014, 2010, 2000, 1999, 1995, 1992, 1990, 1986, 1985, 1980, 1979, 1975, 1973, 1970, 1965, 1962, 1961, 1958, 1957, 1955, 1953, 1951, 1949, 1948, 1926, 1921
6274 SW 21ST ST	2020, 2017, 2000, 1999, 1995, 1992, 1990, 1986, 1985, 1980, 1979, 1975, 1973, 1970, 1965, 1962, 1961, 1958, 1957, 1955, 1953, 1951, 1949, 1948, 1926, 1921
6276 20TH ST	2020, 2017, 2014, 2010, 2005, 2000, 1999, 1995, 1992, 1990, 1986, 1985, 1980, 1975, 1973, 1970, 1965, 1962, 1961, 1958, 1957, 1955, 1953, 1951, 1949, 1948, 1926, 1921

FINDINGS

Address Researched	Address Not Identified in Research Source
6277 20TH ST	2020, 2017, 2014, 2010, 2005, 2000, 1999, 1995, 1992, 1990, 1986, 1985, 1980, 1975, 1973, 1970, 1965, 1962, 1961, 1958, 1957, 1955, 1953, 1951, 1949, 1948, 1926, 1921
6277 21ST ST	2020, 2017, 2014, 2010, 2005, 2000, 1999, 1995, 1992, 1990, 1986, 1985, 1980, 1975, 1973, 1970, 1965, 1962, 1961, 1958, 1957, 1955, 1953, 1951, 1949, 1948, 1926, 1921
6280 20TH ST	2020, 2017, 2014, 2010, 2005, 2000, 1999, 1995, 1992, 1990, 1986, 1985, 1980, 1975, 1973, 1970, 1965, 1962, 1961, 1958, 1957, 1955, 1953, 1951, 1949, 1948, 1926, 1921
6281 20TH ST	2020, 2017, 2014, 2010, 2005, 2000, 1999, 1995, 1992, 1990, 1986, 1985, 1980, 1975, 1973, 1970, 1965, 1962, 1961, 1958, 1957, 1955, 1953, 1951, 1949, 1948, 1926, 1921
6281 21ST ST	2020, 2017, 2014, 2010, 2005, 2000, 1999, 1995, 1992, 1990, 1986, 1985, 1980, 1975, 1973, 1970, 1965, 1962, 1961, 1958, 1957, 1955, 1953, 1951, 1949, 1948, 1926, 1921
6286 20TH ST	2020, 2017, 2014, 2010, 2005, 2000, 1999, 1995, 1992, 1990, 1986, 1985, 1980, 1975, 1973, 1970, 1965, 1962, 1961, 1958, 1957, 1955, 1953, 1951, 1949, 1948, 1926, 1921
6287 20TH ST	2020, 2017, 2014, 2010, 2005, 2000, 1999, 1995, 1992, 1990, 1986, 1985, 1980, 1975, 1973, 1970, 1965, 1962, 1961, 1958, 1957, 1955, 1953, 1951, 1949, 1948, 1926, 1921
6287 21ST ST	2020, 2017, 2014, 2010, 2005, 2000, 1999, 1995, 1992, 1990, 1986, 1985, 1980, 1975, 1973, 1970, 1965, 1962, 1961, 1958, 1957, 1955, 1953, 1951, 1949, 1948, 1926, 1921
6290 20TH ST	2020, 2017, 2014, 2010, 2000, 1999, 1995, 1992, 1990, 1986, 1985, 1980, 1975, 1973, 1970, 1965, 1962, 1961, 1958, 1957, 1955, 1953, 1951, 1949, 1948, 1926, 1921
6290 SW 20TH ST	2020, 2017, 2014, 2010, 2000, 1999, 1995, 1992, 1990, 1986, 1985, 1980, 1979, 1975, 1973, 1970, 1965, 1962, 1961, 1958, 1957, 1955, 1953, 1951, 1949, 1948, 1926, 1921
6290 SW 21ST ST	2017, 2005, 2000, 1999, 1995, 1992, 1990, 1986, 1985, 1980, 1979, 1975, 1973, 1970, 1965, 1962, 1961, 1958, 1957, 1955, 1953, 1951, 1949, 1948, 1926, 1921
6291 20TH ST	2020, 2017, 2014, 2010, 2000, 1999, 1995, 1992, 1990, 1986, 1985, 1980, 1975, 1973, 1970, 1965, 1962, 1961, 1958, 1957, 1955, 1953, 1951, 1949, 1948, 1926, 1921
6291 21ST ST	2020, 2017, 2014, 2010, 2005, 2000, 1999, 1995, 1992, 1990, 1986, 1985, 1980, 1975, 1973, 1970, 1965, 1962, 1961, 1958, 1957, 1955, 1953, 1951, 1949, 1948, 1926, 1921
6291 SW 20TH ST	2020, 2017, 2014, 2010, 2000, 1999, 1995, 1992, 1990, 1986, 1985, 1980, 1979, 1975, 1973, 1970, 1965, 1962, 1961, 1958, 1957, 1955, 1953, 1951, 1949, 1948, 1926, 1921
6296 20TH ST	2020, 2017, 2014, 2010, 2005, 2000, 1999, 1995, 1992, 1990, 1986, 1985, 1980, 1975, 1973, 1970, 1965, 1962, 1961, 1958, 1957, 1955, 1953, 1951, 1949, 1948, 1926, 1921
6296 SW 20TH ST	2020, 2017, 2014, 2000, 1999, 1995, 1992, 1990, 1986, 1985, 1980, 1979, 1975, 1973, 1970, 1965, 1962, 1961, 1958, 1957, 1955, 1953, 1951, 1949, 1948, 1926, 1921
6297 20TH ST	2020, 2017, 2014, 2010, 2005, 2000, 1999, 1995, 1992, 1990, 1986, 1985, 1980, 1975, 1973, 1970, 1965, 1962, 1961, 1958, 1957, 1955, 1953, 1951, 1949, 1948, 1926, 1921

FINDINGS

Address Researched	Address Not Identified in Research Source
6297 21ST ST	2020, 2017, 2014, 2010, 2005, 2000, 1999, 1995, 1992, 1990, 1986, 1985, 1980, 1975, 1973, 1970, 1965, 1962, 1961, 1958, 1957, 1955, 1953, 1951, 1949, 1948, 1926, 1921
6311 20TH ST	2020, 2017, 2014, 2010, 2000, 1999, 1995, 1992, 1990, 1986, 1985, 1980, 1979, 1975, 1973, 1970, 1965, 1962, 1961, 1958, 1957, 1955, 1953, 1951, 1949, 1948, 1926, 1921
6500 20TH CT	2020, 2017, 2014, 2010, 2000, 1999, 1995, 1992, 1990, 1986, 1985, 1980, 1979, 1975, 1973, 1970, 1965, 1962, 1961, 1958, 1957, 1955, 1953, 1951, 1949, 1948, 1926, 1921
6500 20TH ST	2020, 2017, 2014, 2010, 2000, 1995, 1992, 1986, 1985, 1980, 1975, 1973, 1970, 1965, 1962, 1961, 1958, 1957, 1955, 1953, 1951, 1949, 1948, 1926, 1921
6500 SW 20TH ST	1999, 1995, 1992, 1990, 1986, 1985, 1980, 1979, 1975, 1973, 1970, 1965, 1962, 1961, 1958, 1957, 1955, 1953, 1951, 1949, 1948, 1926, 1921
6500 SW 20TH ST	2020, 2017, 2014, 2010, 2005, 2000, 1999, 1990, 1986, 1985, 1980, 1979, 1975, 1973, 1970, 1965, 1962, 1961, 1958, 1957, 1955, 1953, 1951, 1949, 1948, 1926, 1921
6504 20TH CT	2020, 2017, 2014, 2010, 2000, 1999, 1995, 1992, 1986, 1985, 1980, 1975, 1973, 1970, 1965, 1962, 1961, 1958, 1957, 1955, 1953, 1951, 1949, 1948, 1926, 1921
6504 SW 20TH CT	2020, 1999, 1995, 1992, 1990, 1986, 1985, 1980, 1979, 1975, 1973, 1970, 1965, 1962, 1961, 1958, 1957, 1955, 1953, 1951, 1949, 1948, 1926, 1921
6504 SW 20TH CT	2020, 2017, 2014, 2010, 2005, 2000, 1999, 1992, 1990, 1986, 1985, 1980, 1979, 1975, 1973, 1970, 1965, 1962, 1961, 1958, 1957, 1955, 1953, 1951, 1949, 1948, 1926, 1921
6505 20TH CT	2020, 2017, 2014, 2010, 2000, 1995, 1992, 1986, 1985, 1980, 1975, 1973, 1970, 1965, 1962, 1961, 1958, 1957, 1955, 1953, 1951, 1949, 1948, 1926, 1921
6505 SW 20TH CT	1999, 1995, 1992, 1990, 1986, 1985, 1980, 1979, 1975, 1973, 1970, 1965, 1962, 1961, 1958, 1957, 1955, 1953, 1951, 1949, 1948, 1926, 1921
6505 SW 20TH CT	2020, 2017, 2014, 2010, 2005, 2000, 1999, 1990, 1986, 1985, 1980, 1979, 1975, 1973, 1970, 1965, 1962, 1961, 1958, 1957, 1955, 1953, 1951, 1949, 1948, 1926, 1921
6508 20TH CT	2020, 2017, 2014, 2010, 2000, 1995, 1992, 1986, 1985, 1980, 1975, 1973, 1970, 1965, 1962, 1961, 1958, 1957, 1955, 1953, 1951, 1949, 1948, 1926, 1921
6508 SW 20TH CT	1999, 1995, 1992, 1990, 1986, 1985, 1980, 1979, 1975, 1973, 1970, 1965, 1962, 1961, 1958, 1957, 1955, 1953, 1951, 1949, 1948, 1926, 1921
6508 SW 20TH CT	2020, 2017, 2014, 2010, 2005, 2000, 1999, 1992, 1990, 1986, 1985, 1980, 1979, 1975, 1973, 1970, 1965, 1962, 1961, 1958, 1957, 1955, 1953, 1951, 1949, 1948, 1926, 1921
6508 SW 20TH ST	2020, 2017, 2014, 2010, 2005, 2000, 1999, 1992, 1990, 1986, 1985, 1980, 1979, 1975, 1973, 1970, 1965, 1962, 1961, 1958, 1957, 1955, 1953, 1951, 1949, 1948, 1926, 1921
6510 20TH ST	2020, 2017, 2014, 2010, 2000, 1995, 1992, 1990, 1986, 1985, 1980, 1975, 1973, 1970, 1965, 1962, 1961, 1958, 1957, 1955, 1953, 1951, 1949, 1948, 1926, 1921
6510 SW 20TH ST	2005, 1999, 1995, 1992, 1990, 1986, 1985, 1980, 1979, 1975, 1973, 1970, 1965, 1962, 1961, 1958, 1957, 1955, 1953, 1951, 1949, 1948, 1926, 1921
6510 SW 20TH ST	2020, 2017, 2014, 2010, 2005, 2000, 1999, 1992, 1990, 1986, 1985, 1980, 1979, 1975, 1973, 1970, 1965, 1962, 1961, 1958, 1957, 1955, 1953, 1951, 1949, 1948, 1926, 1921

FINDINGS

Address Researched	Address Not Identified in Research Source
6511 20TH CT	2020, 2017, 2014, 2010, 2000, 1999, 1995, 1992, 1990, 1986, 1985, 1980, 1975, 1973, 1970, 1965, 1962, 1961, 1958, 1957, 1955, 1953, 1951, 1949, 1948, 1926, 1921
6511 SW 20TH CT	1999, 1995, 1992, 1990, 1986, 1985, 1980, 1979, 1975, 1973, 1970, 1965, 1962, 1961, 1958, 1957, 1955, 1953, 1951, 1949, 1948, 1926, 1921
6511 SW 20TH CT	2020, 2017, 2014, 2010, 2005, 2000, 1999, 1992, 1990, 1986, 1985, 1980, 1979, 1975, 1973, 1970, 1965, 1962, 1961, 1958, 1957, 1955, 1953, 1951, 1949, 1948, 1926, 1921
6512 20TH CT	2020, 2017, 2014, 2010, 2000, 1995, 1992, 1986, 1985, 1980, 1975, 1973, 1970, 1965, 1962, 1961, 1958, 1957, 1955, 1953, 1951, 1949, 1948, 1926, 1921
6512 SW 20TH CT	2005, 1999, 1995, 1992, 1990, 1986, 1985, 1980, 1979, 1975, 1973, 1970, 1965, 1962, 1961, 1958, 1957, 1955, 1953, 1951, 1949, 1948, 1926, 1921
6512 SW 20TH CT	2020, 2017, 2014, 2010, 2005, 2000, 1999, 1990, 1986, 1985, 1980, 1979, 1975, 1973, 1970, 1965, 1962, 1961, 1958, 1957, 1955, 1953, 1951, 1949, 1948, 1926, 1921
6515 20TH CT	2020, 2017, 2014, 2010, 2000, 1995, 1992, 1986, 1985, 1980, 1975, 1973, 1970, 1965, 1962, 1961, 1958, 1957, 1955, 1953, 1951, 1949, 1948, 1926, 1921
6515 SW 20TH CT	2017, 2014, 2010, 2005, 1999, 1995, 1992, 1990, 1986, 1985, 1980, 1979, 1975, 1973, 1970, 1965, 1962, 1961, 1958, 1957, 1955, 1953, 1951, 1949, 1948, 1926, 1921
6515 SW 20TH CT	2020, 2017, 2014, 2010, 2005, 2000, 1999, 1990, 1986, 1985, 1980, 1979, 1975, 1973, 1970, 1965, 1962, 1961, 1958, 1957, 1955, 1953, 1951, 1949, 1948, 1926, 1921
6516 20TH CT	2020, 2017, 2014, 2010, 2000, 1995, 1992, 1986, 1985, 1980, 1975, 1973, 1970, 1965, 1962, 1961, 1958, 1957, 1955, 1953, 1951, 1949, 1948, 1926, 1921
6516 SW 20TH CT	1999, 1995, 1992, 1990, 1986, 1985, 1980, 1979, 1975, 1973, 1970, 1965, 1962, 1961, 1958, 1957, 1955, 1953, 1951, 1949, 1948, 1926, 1921
6516 SW 20TH CT	2020, 2017, 2014, 2010, 2005, 2000, 1999, 1990, 1986, 1985, 1980, 1979, 1975, 1973, 1970, 1965, 1962, 1961, 1958, 1957, 1955, 1953, 1951, 1949, 1948, 1926, 1921
6517 20TH CT	2020, 2017, 2014, 2010, 2005, 2000, 1995, 1992, 1986, 1985, 1980, 1975, 1973, 1970, 1965, 1962, 1961, 1958, 1957, 1955, 1953, 1951, 1949, 1948, 1926, 1921
6517 SW 20TH CT	2010, 1999, 1995, 1992, 1990, 1986, 1985, 1980, 1979, 1975, 1973, 1970, 1965, 1962, 1961, 1958, 1957, 1955, 1953, 1951, 1949, 1948, 1926, 1921
6517 SW 20TH CT	2020, 2017, 2014, 2010, 2005, 2000, 1999, 1990, 1986, 1985, 1980, 1979, 1975, 1973, 1970, 1965, 1962, 1961, 1958, 1957, 1955, 1953, 1951, 1949, 1948, 1926, 1921
6518 20TH CT	2020, 2017, 2014, 2010, 2000, 1995, 1992, 1986, 1985, 1980, 1975, 1973, 1970, 1965, 1962, 1961, 1958, 1957, 1955, 1953, 1951, 1949, 1948, 1926, 1921
6518 SW 20TH CT	2020, 1999, 1995, 1992, 1990, 1986, 1985, 1980, 1979, 1975, 1973, 1970, 1965, 1962, 1961, 1958, 1957, 1955, 1953, 1951, 1949, 1948, 1926, 1921
6518 SW 20TH CT	2020, 2017, 2014, 2010, 2005, 2000, 1999, 1990, 1986, 1985, 1980, 1979, 1975, 1973, 1970, 1965, 1962, 1961, 1958, 1957, 1955, 1953, 1951, 1949, 1948, 1926, 1921
6520 20TH ST	2020, 2017, 2014, 2010, 2000, 1999, 1995, 1992, 1990, 1986, 1985, 1980, 1975, 1973, 1970, 1965, 1962, 1961, 1958, 1957, 1955, 1953, 1951, 1949, 1948, 1926, 1921

FINDINGS

Address Researched	Address Not Identified in Research Source
6520 SW 20TH ST	1999, 1995, 1992, 1990, 1986, 1985, 1980, 1979, 1975, 1973, 1970, 1965, 1962, 1961, 1958, 1957, 1955, 1953, 1951, 1949, 1948, 1926, 1921
6520 SW 20TH ST	2020, 2017, 2014, 2010, 2005, 2000, 1999, 1992, 1990, 1986, 1985, 1980, 1979, 1975, 1973, 1970, 1965, 1962, 1961, 1958, 1957, 1955, 1953, 1951, 1949, 1948, 1926, 1921
6521 20TH ST	2020, 2017, 2014, 2010, 2000, 1995, 1992, 1986, 1985, 1980, 1975, 1973, 1970, 1965, 1962, 1961, 1958, 1957, 1955, 1953, 1951, 1949, 1948, 1926, 1921
6521 84	2020, 2017, 2014, 2010, 2005, 2000, 1999, 1995, 1992, 1990, 1986, 1985, 1980, 1975, 1973, 1970, 1965, 1962, 1961, 1958, 1957, 1955, 1953, 1951, 1949, 1948, 1926, 1921
6521 SW 20TH ST	1999, 1995, 1992, 1990, 1986, 1985, 1980, 1979, 1975, 1973, 1970, 1965, 1962, 1961, 1958, 1957, 1955, 1953, 1951, 1949, 1948, 1926, 1921
6521 SW 20TH ST	2020, 2017, 2014, 2010, 2005, 2000, 1999, 1990, 1986, 1985, 1980, 1979, 1975, 1973, 1970, 1965, 1962, 1961, 1958, 1957, 1955, 1953, 1951, 1949, 1948, 1926, 1921
6523 20TH CT	2020, 2017, 2014, 2010, 2005, 2000, 1995, 1992, 1986, 1985, 1980, 1975, 1973, 1970, 1965, 1962, 1961, 1958, 1957, 1955, 1953, 1951, 1949, 1948, 1926, 1921
6523 20TH ST	2020, 2017, 2014, 2010, 2000, 1999, 1995, 1992, 1990, 1986, 1985, 1980, 1979, 1975, 1973, 1970, 1965, 1962, 1961, 1958, 1957, 1955, 1953, 1951, 1949, 1948, 1926, 1921
6523 SW 20TH CT	2014, 1999, 1995, 1992, 1990, 1986, 1985, 1980, 1979, 1975, 1973, 1970, 1965, 1962, 1961, 1958, 1957, 1955, 1953, 1951, 1949, 1948, 1926, 1921
6523 SW 20TH CT	2020, 2017, 2014, 2010, 2005, 2000, 1999, 1990, 1986, 1985, 1980, 1979, 1975, 1973, 1970, 1965, 1962, 1961, 1958, 1957, 1955, 1953, 1951, 1949, 1948, 1926, 1921
6524 20TH CT	2020, 2017, 2014, 2010, 2000, 1995, 1992, 1986, 1985, 1980, 1975, 1973, 1970, 1965, 1962, 1961, 1958, 1957, 1955, 1953, 1951, 1949, 1948, 1926, 1921
6524 SW 20TH CT	1999, 1995, 1992, 1990, 1986, 1985, 1980, 1979, 1975, 1973, 1970, 1965, 1962, 1961, 1958, 1957, 1955, 1953, 1951, 1949, 1948, 1926, 1921
6524 SW 20TH CT	2020, 2017, 2014, 2010, 2005, 2000, 1999, 1990, 1986, 1985, 1980, 1979, 1975, 1973, 1970, 1965, 1962, 1961, 1958, 1957, 1955, 1953, 1951, 1949, 1948, 1926, 1921
6525 84	2020, 2017, 2014, 2010, 2005, 2000, 1999, 1995, 1992, 1990, 1986, 1985, 1980, 1975, 1973, 1970, 1965, 1962, 1961, 1958, 1957, 1955, 1953, 1951, 1949, 1948, 1926, 1921
6527 20TH CT	2020, 2017, 2014, 2010, 2000, 1995, 1992, 1986, 1985, 1980, 1975, 1973, 1970, 1965, 1962, 1961, 1958, 1957, 1955, 1953, 1951, 1949, 1948, 1926, 1921
6527 SW 20TH CT	2014, 1999, 1995, 1992, 1990, 1986, 1985, 1980, 1979, 1975, 1973, 1970, 1965, 1962, 1961, 1958, 1957, 1955, 1953, 1951, 1949, 1948, 1926, 1921
6527 SW 20TH CT	2020, 2017, 2014, 2010, 2005, 2000, 1999, 1992, 1990, 1986, 1985, 1980, 1979, 1975, 1973, 1970, 1965, 1962, 1961, 1958, 1957, 1955, 1953, 1951, 1949, 1948, 1926, 1921
6528 20TH CT	2020, 2017, 2014, 2010, 2000, 1995, 1992, 1986, 1985, 1980, 1975, 1973, 1970, 1965, 1962, 1961, 1958, 1957, 1955, 1953, 1951, 1949, 1948, 1926, 1921
6528 20TH ST	2020, 2017, 2014, 2010, 2000, 1999, 1995, 1992, 1990, 1986, 1985, 1980, 1979, 1975, 1973, 1970, 1965, 1962, 1961, 1958, 1957, 1955, 1953, 1951, 1949, 1948, 1926, 1921

FINDINGS

Address Researched	Address Not Identified in Research Source
6528 SW 20TH CT	1999, 1995, 1992, 1990, 1986, 1985, 1980, 1979, 1975, 1973, 1970, 1965, 1962, 1961, 1958, 1957, 1955, 1953, 1951, 1949, 1948, 1926, 1921
6528 SW 20TH CT	2020, 2017, 2014, 2010, 2005, 2000, 1999, 1990, 1986, 1985, 1980, 1979, 1975, 1973, 1970, 1965, 1962, 1961, 1958, 1957, 1955, 1953, 1951, 1949, 1948, 1926, 1921
6531 20TH CT	2020, 2017, 2014, 2010, 2000, 1995, 1992, 1986, 1985, 1980, 1975, 1973, 1970, 1965, 1962, 1961, 1958, 1957, 1955, 1953, 1951, 1949, 1948, 1926, 1921
6531 84	2020, 2017, 2014, 2010, 2005, 2000, 1999, 1995, 1992, 1990, 1986, 1985, 1980, 1975, 1973, 1970, 1965, 1962, 1961, 1958, 1957, 1955, 1953, 1951, 1949, 1948, 1926, 1921
6531 SW 20TH CT	2020, 1999, 1995, 1992, 1990, 1986, 1985, 1980, 1979, 1975, 1973, 1970, 1965, 1962, 1961, 1958, 1957, 1955, 1953, 1951, 1949, 1948, 1926, 1921
6531 SW 20TH CT	2020, 2017, 2014, 2010, 2005, 2000, 1999, 1990, 1986, 1985, 1980, 1979, 1975, 1973, 1970, 1965, 1962, 1961, 1958, 1957, 1955, 1953, 1951, 1949, 1948, 1926, 1921
6532 20TH CT	2020, 2017, 2014, 2010, 2000, 1995, 1992, 1986, 1985, 1980, 1975, 1973, 1970, 1965, 1962, 1961, 1958, 1957, 1955, 1953, 1951, 1949, 1948, 1926, 1921
6532 SW 20TH CT	1999, 1995, 1992, 1990, 1986, 1985, 1980, 1979, 1975, 1973, 1970, 1965, 1962, 1961, 1958, 1957, 1955, 1953, 1951, 1949, 1948, 1926, 1921
6532 SW 20TH CT	2020, 2017, 2014, 2010, 2005, 2000, 1999, 1990, 1986, 1985, 1980, 1979, 1975, 1973, 1970, 1965, 1962, 1961, 1958, 1957, 1955, 1953, 1951, 1949, 1948, 1926, 1921
6536 20TH CT	2020, 2017, 2014, 2010, 2000, 1995, 1992, 1986, 1985, 1980, 1975, 1973, 1970, 1965, 1962, 1961, 1958, 1957, 1955, 1953, 1951, 1949, 1948, 1926, 1921
6536 SW 20TH CT	2017, 2014, 1999, 1995, 1992, 1990, 1986, 1985, 1980, 1979, 1975, 1973, 1970, 1965, 1962, 1961, 1958, 1957, 1955, 1953, 1951, 1949, 1948, 1926, 1921
6536 SW 20TH CT	2020, 2017, 2014, 2010, 2005, 2000, 1999, 1990, 1986, 1985, 1980, 1979, 1975, 1973, 1970, 1965, 1962, 1961, 1958, 1957, 1955, 1953, 1951, 1949, 1948, 1926, 1921
6540 20TH ST	2020, 2017, 2014, 2010, 2000, 1999, 1995, 1992, 1990, 1986, 1985, 1980, 1975, 1973, 1970, 1965, 1962, 1961, 1958, 1957, 1955, 1953, 1951, 1949, 1948, 1926, 1921
6540 SW 20TH ST	1999, 1995, 1992, 1990, 1986, 1985, 1980, 1979, 1975, 1973, 1970, 1965, 1962, 1961, 1958, 1957, 1955, 1953, 1951, 1949, 1948, 1926, 1921
6540 SW 20TH ST	2020, 2017, 2014, 2010, 2005, 2000, 1999, 1992, 1990, 1986, 1985, 1980, 1979, 1975, 1973, 1970, 1965, 1962, 1961, 1958, 1957, 1955, 1953, 1951, 1949, 1948, 1926, 1921
6550 20TH ST	2020, 2017, 2014, 2010, 2005, 2000, 1999, 1995, 1992, 1990, 1986, 1985, 1980, 1975, 1973, 1970, 1965, 1962, 1961, 1958, 1957, 1955, 1953, 1951, 1949, 1948, 1926, 1921
6552 20TH ST	2020, 2017, 2014, 2010, 2000, 1999, 1995, 1992, 1990, 1986, 1985, 1980, 1975, 1973, 1970, 1965, 1962, 1961, 1958, 1957, 1955, 1953, 1951, 1949, 1948, 1926, 1921
6560 20TH ST	2020, 2017, 2014, 2010, 2000, 1999, 1995, 1992, 1986, 1985, 1980, 1975, 1973, 1970, 1965, 1962, 1961, 1958, 1957, 1955, 1953, 1951, 1949, 1948, 1926, 1921
6560 SW 20TH CT	2020, 2017, 2014, 2010, 2005, 1999, 1995, 1992, 1990, 1986, 1985, 1980, 1979, 1975, 1973, 1970, 1965, 1962, 1961, 1958, 1957, 1955, 1953, 1951, 1949, 1948, 1926, 1921

FINDINGS

Address Researched	Address Not Identified in Research Source
6560 SW 20TH ST	1999, 1995, 1992, 1990, 1986, 1985, 1980, 1979, 1975, 1973, 1970, 1965, 1962, 1961, 1958, 1957, 1955, 1953, 1951, 1949, 1948, 1926, 1921
6561 20TH ST	2020, 2017, 2014, 2010, 2005, 2000, 1999, 1995, 1992, 1986, 1985, 1980, 1975, 1973, 1970, 1965, 1962, 1961, 1958, 1957, 1955, 1953, 1951, 1949, 1948, 1926, 1921
6561 SW 20TH ST	1999, 1995, 1992, 1990, 1986, 1985, 1980, 1979, 1975, 1973, 1970, 1965, 1962, 1961, 1958, 1957, 1955, 1953, 1951, 1949, 1948, 1926, 1921
6561 SW 20TH ST	2020, 2017, 2014, 2010, 2005, 2000, 1999, 1992, 1990, 1986, 1985, 1980, 1979, 1975, 1973, 1970, 1965, 1962, 1961, 1958, 1957, 1955, 1953, 1951, 1949, 1948, 1926, 1921
6562 20TH ST	2020, 2017, 2014, 2010, 2005, 2000, 1999, 1995, 1992, 1990, 1986, 1985, 1980, 1975, 1973, 1970, 1965, 1962, 1961, 1958, 1957, 1955, 1953, 1951, 1949, 1948, 1926, 1921
6563 20TH CT	2020, 2017, 2014, 2010, 2000, 1995, 1992, 1990, 1986, 1985, 1980, 1975, 1973, 1970, 1965, 1962, 1961, 1958, 1957, 1955, 1953, 1951, 1949, 1948, 1926, 1921
6563 SW 20TH CT	1999, 1995, 1992, 1990, 1986, 1985, 1980, 1979, 1975, 1973, 1970, 1965, 1962, 1961, 1958, 1957, 1955, 1953, 1951, 1949, 1948, 1926, 1921
6563 SW 20TH CT	2020, 2017, 2014, 2010, 2005, 2000, 1999, 1990, 1986, 1985, 1980, 1979, 1975, 1973, 1970, 1965, 1962, 1961, 1958, 1957, 1955, 1953, 1951, 1949, 1948, 1926, 1921
6564 20TH CT	2020, 2017, 2014, 2010, 2000, 1995, 1992, 1990, 1986, 1985, 1980, 1975, 1973, 1970, 1965, 1962, 1961, 1958, 1957, 1955, 1953, 1951, 1949, 1948, 1926, 1921
6564 SW 20TH CT	1999, 1995, 1992, 1990, 1986, 1985, 1980, 1979, 1975, 1973, 1970, 1965, 1962, 1961, 1958, 1957, 1955, 1953, 1951, 1949, 1948, 1926, 1921
6567 20TH CT	2020, 2017, 2014, 2010, 2000, 1995, 1992, 1986, 1985, 1980, 1975, 1973, 1970, 1965, 1962, 1961, 1958, 1957, 1955, 1953, 1951, 1949, 1948, 1926, 1921
6567 SW 20TH CT	1999, 1995, 1992, 1990, 1986, 1985, 1980, 1979, 1975, 1973, 1970, 1965, 1962, 1961, 1958, 1957, 1955, 1953, 1951, 1949, 1948, 1926, 1921
6567 SW 20TH CT	2020, 2017, 2014, 2010, 2005, 2000, 1999, 1992, 1990, 1986, 1985, 1980, 1979, 1975, 1973, 1970, 1965, 1962, 1961, 1958, 1957, 1955, 1953, 1951, 1949, 1948, 1926, 1921
6568 20TH CT	2020, 2017, 2014, 2010, 2000, 1999, 1995, 1992, 1986, 1985, 1980, 1975, 1973, 1970, 1965, 1962, 1961, 1958, 1957, 1955, 1953, 1951, 1949, 1948, 1926, 1921
6568 SW 20TH CT	2017, 1999, 1995, 1992, 1990, 1986, 1985, 1980, 1979, 1975, 1973, 1970, 1965, 1962, 1961, 1958, 1957, 1955, 1953, 1951, 1949, 1948, 1926, 1921
6568 SW 20TH CT	2020, 2017, 2014, 2010, 2005, 2000, 1999, 1992, 1990, 1986, 1985, 1980, 1979, 1975, 1973, 1970, 1965, 1962, 1961, 1958, 1957, 1955, 1953, 1951, 1949, 1948, 1926, 1921
6570 20TH ST	2020, 2017, 2014, 2010, 2005, 2000, 1999, 1995, 1992, 1990, 1986, 1985, 1980, 1975, 1973, 1970, 1965, 1962, 1961, 1958, 1957, 1955, 1953, 1951, 1949, 1948, 1926, 1921
6571 20TH CT	2020, 2017, 2014, 2010, 2000, 1995, 1992, 1986, 1985, 1980, 1975, 1973, 1970, 1965, 1962, 1961, 1958, 1957, 1955, 1953, 1951, 1949, 1948, 1926, 1921
6571 SW 20TH CT	1999, 1995, 1992, 1990, 1986, 1985, 1980, 1979, 1975, 1973, 1970, 1965, 1962, 1961, 1958, 1957, 1955, 1953, 1951, 1949, 1948, 1926, 1921
6571 SW 20TH CT	2020, 2017, 2014, 2010, 2005, 2000, 1999, 1990, 1986, 1985, 1980, 1979, 1975, 1973, 1970, 1965, 1962, 1961, 1958, 1957, 1955, 1953, 1951, 1949, 1948, 1926, 1921

FINDINGS

Address Researched	Address Not Identified in Research Source
6572 20TH CT	2020, 2017, 2014, 2010, 2000, 1995, 1992, 1986, 1985, 1980, 1975, 1973, 1970, 1965, 1962, 1961, 1958, 1957, 1955, 1953, 1951, 1949, 1948, 1926, 1921
6572 20TH ST	2020, 2017, 2014, 2010, 2005, 2000, 1999, 1995, 1992, 1990, 1986, 1985, 1980, 1975, 1973, 1970, 1965, 1962, 1961, 1958, 1957, 1955, 1953, 1951, 1949, 1948, 1926, 1921
6572 SW 20TH CT	1999, 1995, 1992, 1990, 1986, 1985, 1980, 1979, 1975, 1973, 1970, 1965, 1962, 1961, 1958, 1957, 1955, 1953, 1951, 1949, 1948, 1926, 1921
6572 SW 20TH CT	2020, 2017, 2014, 2010, 2005, 2000, 1999, 1990, 1986, 1985, 1980, 1979, 1975, 1973, 1970, 1965, 1962, 1961, 1958, 1957, 1955, 1953, 1951, 1949, 1948, 1926, 1921
6572 SW 20TH ST	2020, 2017, 2014, 2010, 2005, 1999, 1995, 1992, 1990, 1986, 1985, 1980, 1979, 1975, 1973, 1970, 1965, 1962, 1961, 1958, 1957, 1955, 1953, 1951, 1949, 1948, 1926, 1921
6575 20TH CT	2020, 2017, 2014, 2010, 2000, 1995, 1992, 1986, 1985, 1980, 1975, 1973, 1970, 1965, 1962, 1961, 1958, 1957, 1955, 1953, 1951, 1949, 1948, 1926, 1921
6575 SW 20TH CT	2020, 2017, 2014, 2010, 2005, 1999, 1995, 1992, 1990, 1986, 1985, 1980, 1979, 1975, 1973, 1970, 1965, 1962, 1961, 1958, 1957, 1955, 1953, 1951, 1949, 1948, 1926, 1921
6575 SW 20TH CT	2020, 2017, 2014, 2010, 2005, 2000, 1999, 1990, 1986, 1985, 1980, 1979, 1975, 1973, 1970, 1965, 1962, 1961, 1958, 1957, 1955, 1953, 1951, 1949, 1948, 1926, 1921
6576 20TH CT	2020, 2017, 2014, 2010, 2000, 1995, 1992, 1990, 1986, 1985, 1980, 1975, 1973, 1970, 1965, 1962, 1961, 1958, 1957, 1955, 1953, 1951, 1949, 1948, 1926, 1921
6576 SW 20TH CT	1999, 1995, 1992, 1990, 1986, 1985, 1980, 1979, 1975, 1973, 1970, 1965, 1962, 1961, 1958, 1957, 1955, 1953, 1951, 1949, 1948, 1926, 1921
6576 SW 20TH CT	2020, 2017, 2014, 2010, 2005, 2000, 1999, 1992, 1990, 1986, 1985, 1980, 1979, 1975, 1973, 1970, 1965, 1962, 1961, 1958, 1957, 1955, 1953, 1951, 1949, 1948, 1926, 1921
6580 20TH CT	2020, 2017, 2014, 2010, 2000, 1999, 1995, 1992, 1990, 1986, 1985, 1980, 1979, 1975, 1973, 1970, 1965, 1962, 1961, 1958, 1957, 1955, 1953, 1951, 1949, 1948, 1926, 1921
6580 20TH ST	2020, 2017, 2014, 2010, 2000, 1995, 1992, 1986, 1985, 1980, 1975, 1973, 1970, 1965, 1962, 1961, 1958, 1957, 1955, 1953, 1951, 1949, 1948, 1926, 1921
6580 SW 20TH ST	1999, 1995, 1992, 1990, 1986, 1985, 1980, 1979, 1975, 1973, 1970, 1965, 1962, 1961, 1958, 1957, 1955, 1953, 1951, 1949, 1948, 1926, 1921
6580 SW 20TH ST	2020, 2017, 2014, 2010, 2005, 2000, 1999, 1990, 1986, 1985, 1980, 1979, 1975, 1973, 1970, 1965, 1962, 1961, 1958, 1957, 1955, 1953, 1951, 1949, 1948, 1926, 1921
6581 20TH CT	2020, 2017, 2014, 2010, 2000, 1995, 1992, 1986, 1985, 1980, 1975, 1973, 1970, 1965, 1962, 1961, 1958, 1957, 1955, 1953, 1951, 1949, 1948, 1926, 1921
6581 SW 20TH CT	1999, 1995, 1992, 1990, 1986, 1985, 1980, 1979, 1975, 1973, 1970, 1965, 1962, 1961, 1958, 1957, 1955, 1953, 1951, 1949, 1948, 1926, 1921
6581 SW 20TH CT	2020, 2017, 2014, 2010, 2005, 2000, 1999, 1990, 1986, 1985, 1980, 1979, 1975, 1973, 1970, 1965, 1962, 1961, 1958, 1957, 1955, 1953, 1951, 1949, 1948, 1926, 1921
6582 20TH CT	2020, 2017, 2014, 2010, 2000, 1995, 1992, 1990, 1986, 1985, 1980, 1975, 1973, 1970, 1965, 1962, 1961, 1958, 1957, 1955, 1953, 1951, 1949, 1948, 1926, 1921

FINDINGS

Address Researched	Address Not Identified in Research Source
6582 20TH ST	2020, 2017, 2014, 2010, 2000, 1999, 1995, 1992, 1990, 1986, 1985, 1980, 1975, 1973, 1970, 1965, 1962, 1961, 1958, 1957, 1955, 1953, 1951, 1949, 1948, 1926, 1921
6582 2TH CT	2020, 2017, 2014, 2010, 2005, 2000, 1999, 1995, 1992, 1986, 1985, 1980, 1979, 1975, 1973, 1970, 1965, 1962, 1961, 1958, 1957, 1955, 1953, 1951, 1949, 1948, 1926, 1921
6582 SW 20TH CT	1999, 1995, 1992, 1990, 1986, 1985, 1980, 1979, 1975, 1973, 1970, 1965, 1962, 1961, 1958, 1957, 1955, 1953, 1951, 1949, 1948, 1926, 1921
6582 SW 20TH CT	2020, 2017, 2014, 2010, 2005, 2000, 1999, 1990, 1986, 1985, 1980, 1979, 1975, 1973, 1970, 1965, 1962, 1961, 1958, 1957, 1955, 1953, 1951, 1949, 1948, 1926, 1921
6600 20TH ST	2020, 2017, 2014, 2010, 2000, 1995, 1992, 1990, 1986, 1985, 1980, 1975, 1973, 1970, 1965, 1962, 1961, 1958, 1957, 1955, 1953, 1951, 1949, 1948, 1926, 1921
6600 84	2020, 2017, 2014, 2010, 2005, 2000, 1999, 1995, 1992, 1990, 1986, 1985, 1980, 1975, 1973, 1970, 1965, 1962, 1961, 1958, 1957, 1955, 1953, 1951, 1949, 1948, 1926, 1921
6600 SW 20TH ST	1999, 1995, 1992, 1990, 1986, 1985, 1980, 1979, 1975, 1973, 1970, 1965, 1962, 1961, 1958, 1957, 1955, 1953, 1951, 1949, 1948, 1926, 1921
6600 SW 20TH ST	2020, 2017, 2014, 2010, 2005, 2000, 1999, 1992, 1990, 1986, 1985, 1980, 1979, 1975, 1973, 1970, 1965, 1962, 1961, 1958, 1957, 1955, 1953, 1951, 1949, 1948, 1926, 1921
6600A 84	2020, 2017, 2014, 2010, 2005, 2000, 1999, 1995, 1992, 1990, 1986, 1985, 1980, 1975, 1973, 1970, 1965, 1962, 1961, 1958, 1957, 1955, 1953, 1951, 1949, 1948, 1926, 1921
6601 20TH ST	2020, 2017, 2014, 2010, 2000, 1999, 1995, 1992, 1986, 1985, 1980, 1975, 1973, 1970, 1965, 1962, 1961, 1958, 1957, 1955, 1953, 1951, 1949, 1948, 1926, 1921
6601 SW 20TH ST	2000, 1999, 1995, 1992, 1990, 1986, 1985, 1980, 1979, 1975, 1973, 1970, 1965, 1962, 1961, 1958, 1957, 1955, 1953, 1951, 1949, 1948, 1926, 1921
6601 SW 20TH ST	2020, 2017, 2014, 2010, 2005, 2000, 1999, 1992, 1990, 1986, 1985, 1980, 1979, 1975, 1973, 1970, 1965, 1962, 1961, 1958, 1957, 1955, 1953, 1951, 1949, 1948, 1926, 1921
6604 20TH ST	2020, 2017, 2014, 2010, 2000, 1999, 1995, 1992, 1990, 1986, 1985, 1980, 1975, 1973, 1970, 1965, 1962, 1961, 1958, 1957, 1955, 1953, 1951, 1949, 1948, 1926, 1921
6605 20TH ST	2020, 2017, 2014, 2010, 2005, 2000, 1999, 1995, 1992, 1990, 1986, 1985, 1980, 1975, 1973, 1970, 1965, 1962, 1961, 1958, 1957, 1955, 1953, 1951, 1949, 1948, 1926, 1921
6608 20TH ST	2020, 2017, 2014, 2010, 2000, 1999, 1995, 1992, 1990, 1986, 1985, 1980, 1975, 1973, 1970, 1965, 1962, 1961, 1958, 1957, 1955, 1953, 1951, 1949, 1948, 1926, 1921
6609 20TH ST	2020, 2017, 2014, 2010, 2005, 2000, 1999, 1995, 1992, 1990, 1986, 1985, 1980, 1975, 1973, 1970, 1965, 1962, 1961, 1958, 1957, 1955, 1953, 1951, 1949, 1948, 1926, 1921
6610 20TH ST	2020, 2017, 2014, 2010, 2000, 1995, 1992, 1990, 1986, 1985, 1980, 1975, 1973, 1970, 1965, 1962, 1961, 1958, 1957, 1955, 1953, 1951, 1949, 1948, 1926, 1921
6610 SW 20TH ST	2020, 2017, 2014, 1999, 1995, 1992, 1990, 1986, 1985, 1980, 1979, 1975, 1973, 1970, 1965, 1962, 1961, 1958, 1957, 1955, 1953, 1951, 1949, 1948, 1926, 1921

FINDINGS

Address Researched	Address Not Identified in Research Source
6610 SW 20TH ST	2020, 2017, 2014, 2010, 2005, 2000, 1999, 1990, 1986, 1985, 1980, 1979, 1975, 1973, 1970, 1965, 1962, 1961, 1958, 1957, 1955, 1953, 1951, 1949, 1948, 1926, 1921
6612 20TH ST	2020, 2017, 2014, 2010, 2000, 1999, 1995, 1992, 1990, 1986, 1985, 1980, 1975, 1973, 1970, 1965, 1962, 1961, 1958, 1957, 1955, 1953, 1951, 1949, 1948, 1926, 1921
6613 20TH ST	2020, 2017, 2014, 2010, 2005, 2000, 1999, 1995, 1992, 1990, 1986, 1985, 1980, 1975, 1973, 1970, 1965, 1962, 1961, 1958, 1957, 1955, 1953, 1951, 1949, 1948, 1926, 1921
6616 20TH ST	2020, 2017, 2014, 2010, 2000, 1999, 1995, 1992, 1990, 1986, 1985, 1980, 1975, 1973, 1970, 1965, 1962, 1961, 1958, 1957, 1955, 1953, 1951, 1949, 1948, 1926, 1921
6617 20TH ST	2020, 2017, 2014, 2010, 2000, 1999, 1995, 1992, 1990, 1986, 1985, 1980, 1975, 1973, 1970, 1965, 1962, 1961, 1958, 1957, 1955, 1953, 1951, 1949, 1948, 1926, 1921
6620 20TH ST	2020, 2017, 2014, 2010, 2000, 1999, 1995, 1992, 1990, 1986, 1985, 1980, 1975, 1973, 1970, 1965, 1962, 1961, 1958, 1957, 1955, 1953, 1951, 1949, 1948, 1926, 1921
6620 SW 20TH ST	1999, 1995, 1992, 1990, 1986, 1985, 1980, 1979, 1975, 1973, 1970, 1965, 1962, 1961, 1958, 1957, 1955, 1953, 1951, 1949, 1948, 1926, 1921
6620 SW 20TH ST	2020, 2017, 2014, 2010, 2005, 2000, 1999, 1992, 1990, 1986, 1985, 1980, 1979, 1975, 1973, 1970, 1965, 1962, 1961, 1958, 1957, 1955, 1953, 1951, 1949, 1948, 1926, 1921
6621 20TH ST	2020, 2017, 2014, 2010, 2000, 1995, 1992, 1986, 1985, 1980, 1975, 1973, 1970, 1965, 1962, 1961, 1958, 1957, 1955, 1953, 1951, 1949, 1948, 1926, 1921
6621 SW 20TH ST	1999, 1995, 1992, 1990, 1986, 1985, 1980, 1979, 1975, 1973, 1970, 1965, 1962, 1961, 1958, 1957, 1955, 1953, 1951, 1949, 1948, 1926, 1921
6621 SW 20TH ST	2020, 2017, 2014, 2010, 2005, 2000, 1999, 1990, 1986, 1985, 1980, 1979, 1975, 1973, 1970, 1965, 1962, 1961, 1958, 1957, 1955, 1953, 1951, 1949, 1948, 1926, 1921
6624 20TH ST	2020, 2017, 2014, 2010, 2000, 1999, 1995, 1992, 1990, 1986, 1985, 1980, 1975, 1973, 1970, 1965, 1962, 1961, 1958, 1957, 1955, 1953, 1951, 1949, 1948, 1926, 1921
6624 SW 20TH ST	2020, 2017, 2014, 2010, 2005, 1999, 1995, 1992, 1990, 1986, 1985, 1980, 1979, 1975, 1973, 1970, 1965, 1962, 1961, 1958, 1957, 1955, 1953, 1951, 1949, 1948, 1926, 1921
6625 20TH ST	2020, 2017, 2014, 2010, 2005, 2000, 1999, 1995, 1992, 1990, 1986, 1985, 1980, 1975, 1973, 1970, 1965, 1962, 1961, 1958, 1957, 1955, 1953, 1951, 1949, 1948, 1926, 1921
6628 20TH ST	2020, 2017, 2014, 2010, 2005, 2000, 1999, 1995, 1992, 1990, 1986, 1985, 1980, 1975, 1973, 1970, 1965, 1962, 1961, 1958, 1957, 1955, 1953, 1951, 1949, 1948, 1926, 1921
6629 20TH ST	2020, 2017, 2014, 2010, 2005, 2000, 1999, 1995, 1992, 1990, 1986, 1985, 1980, 1975, 1973, 1970, 1965, 1962, 1961, 1958, 1957, 1955, 1953, 1951, 1949, 1948, 1926, 1921
6632 20TH ST	2020, 2017, 2014, 2010, 2005, 2000, 1999, 1995, 1992, 1990, 1986, 1985, 1980, 1975, 1973, 1970, 1965, 1962, 1961, 1958, 1957, 1955, 1953, 1951, 1949, 1948, 1926, 1921

FINDINGS

Address Researched	Address Not Identified in Research Source
6636 20TH ST	2020, 2017, 2014, 2010, 2005, 2000, 1999, 1995, 1992, 1990, 1986, 1985, 1980, 1975, 1973, 1970, 1965, 1962, 1961, 1958, 1957, 1955, 1953, 1951, 1949, 1948, 1926, 1921
6640 20TH ST	2020, 2017, 2014, 2010, 2000, 1995, 1992, 1990, 1986, 1985, 1980, 1975, 1973, 1970, 1965, 1962, 1961, 1958, 1957, 1955, 1953, 1951, 1949, 1948, 1926, 1921
6640 SW 20TH ST	1999, 1995, 1992, 1990, 1986, 1985, 1980, 1979, 1975, 1973, 1970, 1965, 1962, 1961, 1958, 1957, 1955, 1953, 1951, 1949, 1948, 1926, 1921
6640 SW 20TH ST	2020, 2017, 2014, 2010, 2005, 2000, 1999, 1990, 1986, 1985, 1980, 1979, 1975, 1973, 1970, 1965, 1962, 1961, 1958, 1957, 1955, 1953, 1951, 1949, 1948, 1926, 1921
6641 20TH ST	2020, 2017, 2014, 2010, 2000, 1995, 1992, 1990, 1986, 1985, 1980, 1975, 1973, 1970, 1965, 1962, 1961, 1958, 1957, 1955, 1953, 1951, 1949, 1948, 1926, 1921
6641 SW 20TH ST	1999, 1995, 1992, 1990, 1986, 1985, 1980, 1979, 1975, 1973, 1970, 1965, 1962, 1961, 1958, 1957, 1955, 1953, 1951, 1949, 1948, 1926, 1921
6641 SW 20TH ST	2020, 2017, 2014, 2010, 2005, 2000, 1999, 1992, 1990, 1986, 1985, 1980, 1979, 1975, 1973, 1970, 1965, 1962, 1961, 1958, 1957, 1955, 1953, 1951, 1949, 1948, 1926, 1921
6644 20TH ST	2020, 2017, 2014, 2010, 2005, 2000, 1999, 1995, 1992, 1990, 1986, 1985, 1980, 1975, 1973, 1970, 1965, 1962, 1961, 1958, 1957, 1955, 1953, 1951, 1949, 1948, 1926, 1921
6650 84	2020, 2017, 2014, 2010, 2005, 2000, 1999, 1995, 1992, 1990, 1986, 1985, 1980, 1975, 1973, 1970, 1965, 1962, 1961, 1958, 1957, 1955, 1953, 1951, 1949, 1948, 1926, 1921
6652 84	2020, 2017, 2014, 2010, 2005, 2000, 1999, 1995, 1992, 1990, 1986, 1985, 1980, 1975, 1973, 1970, 1965, 1962, 1961, 1958, 1957, 1955, 1953, 1951, 1949, 1948, 1926, 1921
6654 84	2020, 2017, 2014, 2010, 2005, 2000, 1999, 1995, 1992, 1990, 1986, 1985, 1980, 1975, 1973, 1970, 1965, 1962, 1961, 1958, 1957, 1955, 1953, 1951, 1949, 1948, 1926, 1921

TARGET PROPERTY: ADDRESS NOT IDENTIFIED IN RESEARCH SOURCE

The following Target Property addresses were researched for this report, and the addresses were not identified in the research source.

Address Researched	Address Not Identified in Research Source
6502 SW 20th St	2020, 1999, 1992, 1990, 1986, 1985, 1980, 1975, 1973, 1970, 1965, 1962, 1961, 1958, 1957, 1955, 1953, 1951, 1949, 1948, 1926, 1921

G-54b Spillway
6502 SW 20th St
Fort Lauderdale, FL 33317

Inquiry Number: 8006167.14
June 03, 2025

The EDR-City Directory Abstract

EDR® Environmental Data Resources Inc

6 Armstrong Road
Shelton, CT 06484
800.352.0050
www.edrnet.com

TABLE OF CONTENTS

SECTION

Executive Summary

Findings

City Directory Images

Thank you for your business.
Please contact EDR at 1-800-352-0050
with any questions or comments.

Disclaimer - Copyright and Trademark Notice

This Report contains certain information obtained from a variety of public and other sources reasonably available to Environmental Data Resources, LLC. It cannot be concluded from this Report that coverage information for the target and surrounding properties does not exist from other sources. This Report is provided on an "AS IS", "AS AVAILABLE" basis. **NO WARRANTY EXPRESS OR IMPLIED IS MADE WHATSOEVER IN CONNECTION WITH THIS REPORT. ENVIRONMENTAL DATA RESOURCES, LLC AND ITS SUBSIDIARIES, AFFILIATES AND THIRD PARTY SUPPLIERS DISCLAIM ALL WARRANTIES, OF ANY KIND OR NATURE, EXPRESS OR IMPLIED, ARISING OUT OF OR RELATED TO THIS REPORT OR ANY OF THE DATA AND INFORMATION PROVIDED IN THIS REPORT, INCLUDING WITHOUT LIMITATION, ANY WARRANTIES REGARDING ACCURACY, QUALITY, CORRECTNESS, COMPLETENESS, COMPREHENSIVENESS, SUITABILITY, MERCHANTABILITY, FITNESS FOR A PARTICULAR PURPOSE, TITLE, NON-INFRINGEMENT, MISAPPROPRIATION, OR OTHERWISE. ALL RISK IS ASSUMED BY THE USER. IN NO EVENT SHALL ENVIRONMENTAL DATA RESOURCES, LLC OR ITS SUBSIDIARIES, AFFILIATES OR THIRD PARTY SUPPLIERS BE LIABLE TO ANYONE FOR ANY DIRECT, INCIDENTAL, INDIRECT, SPECIAL, CONSEQUENTIAL OR OTHER DAMAGES OF ANY TYPE OR KIND (INCLUDING BUT NOT LIMITED TO LOSS OF PROFITS, LOSS OF USE, OR LOSS OF DATA), ARISING OUT OF OR IN ANY WAY CONNECTED WITH THIS REPORT OR ANY OF THE DATA AND INFORMATION PROVIDED IN THIS REPORT.** Any analyses, estimates, ratings, environmental risk levels, or risk codes provided in this Report are provided for illustrative purposes only, and are not intended to provide, nor should they be interpreted as providing any facts regarding, or prediction or forecast of, any environmental risk for any property. Only an assessment performed by a qualified environmental professional can provide findings, opinions or conclusions regarding the environmental risk or conditions in, on or at any property.

Copyright 2023 by Environmental Data Resources, LLC. All rights reserved. Reproduction in any media or format, in whole or in part, of any report or map of Environmental Data Resources, LLC, or its affiliates, is prohibited without prior written permission.

EDR and its logos (including Sanborn and Sanborn Map) are trademarks of Environmental Data Resources, LLC or its affiliates. All other trademarks used herein are the property of their respective owners.

EXECUTIVE SUMMARY

DESCRIPTION

Environmental Data Resources, Inc.'s (EDR) City Directory Abstract is a screening tool designed to assist environmental professionals in evaluating potential liability on a target property resulting from past activities. EDR's City Directory Abstract includes a search and abstract of available city directory data. For each address, the directory lists the name of the corresponding occupant at approximately five year intervals.

Business directories including city, cross reference and telephone directories were reviewed, if available, at approximately five year intervals for the years spanning 1921 through current. This report compiles information gathered in this review by geocoding the latitude and longitude of properties identified and gathering information about properties within 660 feet of the target property.

Summary information obtained is provided in the text of this report.

RECORD SOURCES

The EDR City Directory Report accesses a variety of business directory sources, including Haines, InfoUSA, Polk, Cole, Bresser, and Stewart. Listings marked as EDR Digital Archive access Cole and InfoUSA records. The various directory sources enhance and complement each other to provide a more thorough and accurate report.

EDR is licensed to reproduce certain City Directory works by the copyright holders of those works. The purchaser of this EDR City Directory Report may include it in report(s) delivered to a customer.

RESEARCH SUMMARY

The following research sources were consulted in the preparation of this report. An "X" indicates where information was identified in the source and provided in this report.

Year	Source	TP	Adjoining	Text Abstract	Source Image
2020	EDR Digital Archive	-	X	X	-
2017	Cole Information	-	X	X	-
	Cole Information	X	X	X	-
2014	Cole Information	-	X	X	-
	Cole Information	X	X	X	-
2010	Cole Information	-	X	X	-
	Cole Information	X	X	X	-
2005	Cole Information	-	X	X	-
	Cole Information	X	X	X	-
	Hill-Donnelly Information Services	-	X	X	-
	Hill-Donnelly Information Services	X	X	X	-
2000	Cole Information	-	X	X	-
	Cole Information	X	X	X	-
1999	City Publishing Company	-	X	X	-
1995	Cole Information	X	X	X	-
1992	Cole Information	-	X	X	-

EXECUTIVE SUMMARY

Year	Source	TP	Adjoining	Text Abstract	Source Image
1990	Southern Bell	-	X	X	-
1986	R. L. Polk & Co.	-	-	-	-
1985	Southern Bell	-	-	-	-
1980	R. L. Polk & Co.	-	-	-	-
1979	R. L. Polk & Co.	X	X	X	-
1975	R. L. Polk & Co.	-	-	-	-
1973	R. L. Polk & Co.	-	-	-	-
1970	R. L. Polk & Co.	-	-	-	-
1965	R. L. Polk & Co.	-	-	-	-
1962	R. L. Polk & Co.	-	-	-	-
1961	R. L. Polk & Co.	-	-	-	-
1958	R. L. Polk & Co.	-	-	-	-
1957	R. L. Polk & Co.	-	-	-	-
1955	R. L. Polk & Co.	-	-	-	-
1953	The Price & Lee Co.	-	-	-	-
1951	Southern Directory Company	-	-	-	-
1949	Southern Directory Company	-	-	-	-
1948	Southern Bell Telephone & Telegraph Co.	-	-	-	-
1926	Ernest H. Miller	-	-	-	-
1921	Miller & Mayfield	-	-	-	-

FINDINGS

TARGET PROPERTY INFORMATION

ADDRESS

6502 SW 20th St
Fort Lauderdale, FL 33317

FINDINGS DETAIL

Target Property research detail.

20TH CT

6502 20TH CT

Year	*Uses*	*Source*
1979	QUILLEN W GENE	R. L. Polk & Co.

SW 20TH CT

6502 SW 20TH CT

Year	*Uses*	*Source*
2017	JAMES SYSLO	Cole Information
2014	DANIEL SYSLO	Cole Information
2010	JAMES SYSLO	Cole Information
2005	NANCY DORMAN	Cole Information

SW 20TH ST

6502 SW 20TH ST

Year	*Uses*	*Source*
2005	JOAN QUILLEN	Cole Information
2000	W QUILLEN	Cole Information
1995	ARENDES, NANCY Q	Cole Information

FINDINGS

ADJOINING PROPERTY DETAIL

The following Adjoining Property addresses were researched for this report. Detailed findings are provided for each address.

20TH CT

6500 20TH CT

Year	Uses	Source
2005	H Husk D G	Hill-Donnelly Information Services

6504 20TH CT

Year	Uses	Source
2005	H Gall J E A	Hill-Donnelly Information Services
1990	STRAUCH LEON J PLTN	Southern Bell
1979	SMIT HENRY V	R. L. Polk & Co.

6505 20TH CT

Year	Uses	Source
2005	H Biale E AA	Hill-Donnelly Information Services
	Biale J	Hill-Donnelly Information Services
1999	Austn Ken	City Publishing Company
1990	JACOBS J S PLTN	Southern Bell
1979	JACOBS JON S	R. L. Polk & Co.

6508 20TH CT

Year	Uses	Source
2005	Redlhammer R A	Hill-Donnelly Information Services
	Redlhammer R	Hill-Donnelly Information Services
	H Redlhammer Robert A	Hill-Donnelly Information Services
1999	Kerr Robert W	City Publishing Company
1990	KERR ROBERT W PLTN	Southern Bell
1979	NO RETURN	R. L. Polk & Co.

6511 20TH CT

Year	Uses	Source
2005	H Palmer JW A	Hill-Donnelly Information Services

FINDINGS

Year	Uses	Source
1979	BASEL EARL F	R. L. Polk & Co.

6512 20TH CT

Year	Uses	Source
2005	Gurrea Emilio C A	Hill-Donnelly Information Services
	H Gurrea Emilio C	Hill-Donnelly Information Services
1999	Carnero orncio	City Publishing Company
	Cameiro Forencio	City Publishing Company
	Carneiro Yara	City Publishing Company
1990	BONANNO F P JR PLTN	Southern Bell
1979	LAWTON JOSEPH B	R. L. Polk & Co.

6515 20TH CT

Year	Uses	Source
2005	H Bellanca C A	Hill-Donnelly Information Services
	H Quintana L S A	Hill-Donnelly Information Services
1999	e Bystricky Charles J J	City Publishing Company
	e Bystncky Chas J	City Publishing Company
1990	BYSTRICKY CHARLES J PLTN	Southern Bell
1979	BYSTRICKY CHARLES J	R. L. Polk & Co.

6516 20TH CT

Year	Uses	Source
2005	H Hennessey Richard A	Hill-Donnelly Information Services
1999	e Hennessy R	City Publishing Company
	e Hennessy Richard B B	City Publishing Company
1990	BURKHARDT DICK PLTN	Southern Bell
	BURKHARDT K L PLTN	Southern Bell
	BURKHARDT S A PLTN	Southern Bell
1979	BURKHARDT W DICK	R. L. Polk & Co.

6517 20TH CT

Year	Uses	Source
1999	e Neely Richard P N/A	City Publishing Company
1990	SILVERBLATT RONNIE PLTN	Southern Bell

FINDINGS

Year	Uses	Source
1979	FOGARTY DANL S	R. L. Polk & Co.

6518 20TH CT

Year	Uses	Source
2005	h Hale Steven L A	Hill-Donnelly Information Services
1999	Kelley Kevin P	City Publishing Company
1990	GAPPEN RICHARD M PLTN	Southern Bell
	PROFESSIONAL FILLING SYSTEMS INC PLTN	Southern Bell
1979	GAPPEN RICHD M	R. L. Polk & Co.

6523 20TH CT

Year	Uses	Source
1999	Seppl A	City Publishing Company
1990	SEPPI DAVID PLTN	Southern Bell
1979	VACANT	R. L. Polk & Co.

6524 20TH CT

Year	Uses	Source
2005	H Fischietto Anthony AC	Hill-Donnelly Information Services
1999	e Fachietto Anthony	City Publishing Company
1990	FISCHIETTO ANTHONY PLTN	Southern Bell
1979	SCHUMANN ROBT P	R. L. Polk & Co.

6527 20TH CT

Year	Uses	Source
2005	H Long J G C	Hill-Donnelly Information Services
1999	Long J G	City Publishing Company
1990	LONG J G PLTN	Southern Bell
1979	NO RETURN	R. L. Polk & Co.

6528 20TH CT

Year	Uses	Source
2005	h Stupka William R C	Hill-Donnelly Information Services
1999	e Stupka Wm R	City Publishing Company
1990	STUPKA WILLIAM R PLTN	Southern Bell

FINDINGS

Year	Uses	Source
1979	STUPKA WM R	R. L. Polk & Co.

6531 20TH CT

Year	Uses	Source
2005	Brim Products Co	Hill-Donnelly Information Services
	Direct Manufacturing & Sales	Hill-Donnelly Information Services
	Schussel Barry C	Hill-Donnelly Information Services
	H Schussel Barry Ao	Hill-Donnelly Information Services
1999	Bnm Products Co	City Publishing Company
	r Bnmco Inc insulatn	City Publishing Company
	material	City Publishing Company
	ADirect Mfg&Sales Co	City Publishing Company
	Schussel Barry	City Publishing Company
1990	BRIM PRODUCTS COMPANY PLTN	Southern Bell
	BRIMCO PLTN	Southern Bell
	SCHUSSEL BARRY PLTN	Southern Bell
	SCHUSSEL BARRY OFC PLTN	Southern Bell
1979	SCHUSSEL BARRY S	R. L. Polk & Co.

6532 20TH CT

Year	Uses	Source
2005	H Mahon James F A	Hill-Donnelly Information Services
1999	Mahon James F F	City Publishing Company
1990	MAHON JAMES F PLTN	Southern Bell
1979	WHITE BRUCE A	R. L. Polk & Co.

6536 20TH CT

Year	Uses	Source
2005	H Stevens Craig A A	Hill-Donnelly Information Services
1999	e Stevens Craig A	City Publishing Company
1990	STEVENS CRAIG A PLTN	Southern Bell
1979	BERGMAN GARRY	R. L. Polk & Co.

FINDINGS

6563 20TH CT

Year	Uses	Source
2005	H Voynik T K Ao	Hill-Donnelly Information Services
1999	OVoynik Edw ard	City Publishing Company
1979	VOYNIK EDW J	R. L. Polk & Co.

6564 20TH CT

Year	Uses	Source
2005	H Lubrin I	Hill-Donnelly Information Services
1999	Lubin Ismaelle	City Publishing Company
1979	PRAKASH R	R. L. Polk & Co.

6567 20TH CT

Year	Uses	Source
2005	H Farkas David H	Hill-Donnelly Information Services
1999	0g Farkae David H	City Publishing Company
1990	FARKAS DAVID H PLTN	Southern Bell
1979	FARKAS DAVID H	R. L. Polk & Co.

6568 20TH CT

Year	Uses	Source
2005	H Ayub H M A	Hill-Donnelly Information Services
	H Villarrubia A A	Hill-Donnelly Information Services
1990	ADAMS R B PLTN	Southern Bell
1979	STONE ELIOT M	R. L. Polk & Co.

6571 20TH CT

Year	Uses	Source
2005	Lefkow itz Ruth	Hill-Donnelly Information Services
	Tattoo A Pet Inc	Hill-Donnelly Information Services
1999	Letkow rtz Ruth	City Publishing Company
	Tattoo APetInc	City Publishing Company
1990	KARROUM JOHN PLTN	Southern Bell
1979	RUSKIN HOWARD M	R. L. Polk & Co.

FINDINGS

6572 20TH CT

Year	Uses	Source
2005	H Schindeler Derek G A	Hill-Donnelly Information Services
1999	e Tanner Scott	City Publishing Company
1990	GOODMAN JEROME PLTN	Southern Bell
1979	GOODMAN JEROME E	R. L. Polk & Co.

6575 20TH CT

Year	Uses	Source
2005	Laperle Roland D	Hill-Donnelly Information Services
1999	Laperle Roland D	City Publishing Company
1990	LAPERLE ROLAND T PLTN	Southern Bell
1979	KARNOUTSOS CLAIRE H	R. L. Polk & Co.

6576 20TH CT

Year	Uses	Source
2005	Sauerw ien J	Hill-Donnelly Information Services
1999	Sauerw ien J	City Publishing Company
1979	NEILL WM J	R. L. Polk & Co.

6580 20TH CT

Year	Uses	Source
2005	HZann AVV AL	Hill-Donnelly Information Services

6581 20TH CT

Year	Uses	Source
2005	H Oettmeier Bert AO	Hill-Donnelly Information Services
1999	Oettmaer Bert	City Publishing Company
1990	OETTMEIER BERT PLTN	Southern Bell
1979	OETTMEIER BERT	R. L. Polk & Co.

6582 20TH CT

Year	Uses	Source
2005	H Bernstein Bruce AO	Hill-Donnelly Information Services
1999	Bernstein Brace	City Publishing Company
1979	PRESS JACOB I	R. L. Polk & Co.

FINDINGS

20TH ST

6200 20TH ST

Year	Uses	Source
2005	H Alvarez Frank AC	Hill-Donnelly Information Services

6201 20TH ST

Year	Uses	Source
2005	H Nguyen Cuong VA	Hill-Donnelly Information Services

6230 20TH ST

Year	Uses	Source
2005	H Politis Nicolas o	Hill-Donnelly Information Services

6250 20TH ST

Year	Uses	Source
2005	NL	Hill-Donnelly Information Services
1979	DEL GRANDE JOE	R. L. Polk & Co.

6256 20TH ST

Year	Uses	Source
1979	SUTHERLAND WM H	R. L. Polk & Co.

6260 20TH ST

Year	Uses	Source
1979	CONRAD CAROL	R. L. Polk & Co.

6261 20TH ST

Year	Uses	Source
2005	H Carrion Ricardo	Hill-Donnelly Information Services
1979	ERGENZINGER EDW D	R. L. Polk & Co.

6266 20TH ST

Year	Uses	Source
2005	h Goins J L AV	Hill-Donnelly Information Services
1979	GOIN JAMES L	R. L. Polk & Co.

FINDINGS

6270 20TH ST

Year	Uses	Source
1979	JASS M	R. L. Polk & Co.

6271 20TH ST

Year	Uses	Source
2005	Na	Hill-Donnelly Information Services
1979	HARVEY ROBT L	R. L. Polk & Co.

6276 20TH ST

Year	Uses	Source
1979	BARRETT JOHN R	R. L. Polk & Co.

6277 20TH ST

Year	Uses	Source
1979	STARK RICHD T	R. L. Polk & Co.

6280 20TH ST

Year	Uses	Source
1979	RUMSEY MARGT F MRS	R. L. Polk & Co.

6281 20TH ST

Year	Uses	Source
1979	VACANT	R. L. Polk & Co.

6286 20TH ST

Year	Uses	Source
1979	LANNI ALAN	R. L. Polk & Co.

6287 20TH ST

Year	Uses	Source
1979	BOSTEN ALICE E MRS	R. L. Polk & Co.

6290 20TH ST

Year	Uses	Source
2005	H Sherwood R L AO	Hill-Donnelly Information Services
1979	NO RETURN	R. L. Polk & Co.

FINDINGS

6291 20TH ST

Year	Uses	Source
2005	H Vergara Ricardo CC	Hill-Donnelly Information Services
1979	FITZNER HERMAN	R. L. Polk & Co.

6296 20TH ST

Year	Uses	Source
1979	NEWMAN	R. L. Polk & Co.

6297 20TH ST

Year	Uses	Source
1979	KERR LUCILLE	R. L. Polk & Co.

6311 20TH ST

Year	Uses	Source
2005	6410 Na	Hill-Donnelly Information Services

6500 20TH ST

Year	Uses	Source
2005	H Dent Donald AO	Hill-Donnelly Information Services
1999	Dent Donald	City Publishing Company
1990	DENT DONALD PLTN	Southern Bell
1979	DENT DONALD V	R. L. Polk & Co.

6510 20TH ST

Year	Uses	Source
2005	H Johnston Robin v A	Hill-Donnelly Information Services
1999	e Suero Jose Carios	City Publishing Company
1979	TANNENBAUM DAVID H	R. L. Polk & Co.

6520 20TH ST

Year	Uses	Source
2005	H Bally R S A	Hill-Donnelly Information Services
1979	KING SHELDON	R. L. Polk & Co.

6521 20TH ST

Year	Uses	Source
2005	H ULipka Daw n C	Hill-Donnelly Information Services

FINDINGS

Year	Uses	Source
1999	Archer Tobey	City Publishing Company
	s Ehren Stuart	City Publishing Company
1990	ARCHER TOBEY PLTN	Southern Bell
	EHREN STUART PLTN	Southern Bell
	EHREN STUART PLTN	Southern Bell
1979	ROSENHAGEN JOSEPH	R. L. Polk & Co.

6523 20TH ST

Year	Uses	Source
2005	HSeppi D JAI	Hill-Donnelly Information Services

6528 20TH ST

Year	Uses	Source
2005	H Stupka W R AO	Hill-Donnelly Information Services

6540 20TH ST

Year	Uses	Source
2005	H Larson Todd	Hill-Donnelly Information Services
1979	NO RETURN	R. L. Polk & Co.

6550 20TH ST

Year	Uses	Source
1979	WRIGHT WALTER T	R. L. Polk & Co.

6552 20TH ST

Year	Uses	Source
2005	Morland Dieuphel V	Hill-Donnelly Information Services
1979	GREGORY LYNN	R. L. Polk & Co.

6560 20TH ST

Year	Uses	Source
2005	H Scherperel Michael AC	Hill-Donnelly Information Services
1990	SCHERPEREL MICHAEL PLTN	Southern Bell
1979	TAGES FERNANDO	R. L. Polk & Co.
	MYATT THOS M	R. L. Polk & Co.

FINDINGS

6561 20TH ST

Year	Uses	Source
1990	DEMNER ROBERT PLTN	Southern Bell
1979	GENTRY GUY C JR	R. L. Polk & Co.

6562 20TH ST

Year	Uses	Source
1979	ALMEIDA JOSE	R. L. Polk & Co.

6570 20TH ST

Year	Uses	Source
1979	LANZILOTTA FRANK	R. L. Polk & Co.

6572 20TH ST

Year	Uses	Source
1979	GIANAPOTO JAMES	R. L. Polk & Co.

6580 20TH ST

Year	Uses	Source
2005	h Zann Allan A	Hill-Donnelly Information Services
1999	e Zann Allan	City Publishing Company
1990	ZANN ALLAN PLTN	Southern Bell
1979	WEEKS E	R. L. Polk & Co.
	BONGIORNO ANDREW J	R. L. Polk & Co.

6582 20TH ST

Year	Uses	Source
2005	Archibald Frederica C	Hill-Donnelly Information Services
1979	WECKMAN WM E	R. L. Polk & Co.

6600 20TH ST

Year	Uses	Source
2005	H Miller Burton	Hill-Donnelly Information Services
1999	Aufiero Law rence	City Publishing Company
1979	AUFIERO LAWRENCE	R. L. Polk & Co.
	WILSON LILLIAN B MRS	R. L. Polk & Co.

FINDINGS

6601 20TH ST

Year	Uses	Source
2005	Mckay John A	Hill-Donnelly Information Services
	H Mckay John AO	Hill-Donnelly Information Services
1990	MCKAY JOHN D PLTN	Southern Bell
1979	CIELICKI STANLEY	R. L. Polk & Co.
	DIBBLE DAVID B	R. L. Polk & Co.

6604 20TH ST

Year	Uses	Source
2005	6605 Na	Hill-Donnelly Information Services
1979	SWANSON KNUT S	R. L. Polk & Co.

6605 20TH ST

Year	Uses	Source
1979	BENDER ARTH	R. L. Polk & Co.

6608 20TH ST

Year	Uses	Source
2005	h Byron S A AC	Hill-Donnelly Information Services
1979	SAWYER DONNA	R. L. Polk & Co.

6609 20TH ST

Year	Uses	Source
1979	TORIELLO TONY	R. L. Polk & Co.

6610 20TH ST

Year	Uses	Source
2005	H Park E A	Hill-Donnelly Information Services
1999	Park E	City Publishing Company
1979	LARSON RICHD D	R. L. Polk & Co.

6612 20TH ST

Year	Uses	Source
2005	Couture Paula A V	Hill-Donnelly Information Services
1979	CHRYSOMALIS EUTHEME	R. L. Polk & Co.

FINDINGS

6613 20TH ST

Year	Uses	Source
1979	MESSENICH ALLEN	R. L. Polk & Co.

6616 20TH ST

Year	Uses	Source
2005	Na	Hill-Donnelly Information Services
1979	MIHALKA DEAN	R. L. Polk & Co.

6617 20TH ST

Year	Uses	Source
2005	h Lyons D A	Hill-Donnelly Information Services
1979	LYONS ERNEST	R. L. Polk & Co.

6620 20TH ST

Year	Uses	Source
2005	Paiges Beauty	Hill-Donnelly Information Services
1979	HULSE JOHN	R. L. Polk & Co.
	USYK JOHN	R. L. Polk & Co.

6621 20TH ST

Year	Uses	Source
2005	Koger Jerry Mark A	Hill-Donnelly Information Services
1999	Finaske Helga	City Publishing Company
	Finaske Wemer	City Publishing Company
1990	FLYNN M PLTN	Southern Bell
	FLYNN MICHAEL R PLTN	Southern Bell
1979	ALLEN WM H JR	R. L. Polk & Co.
	WIERS SID	R. L. Polk & Co.

6624 20TH ST

Year	Uses	Source
2005	NCL	Hill-Donnelly Information Services
1979	MC DONALD PERRY	R. L. Polk & Co.

FINDINGS

6625 20TH ST

Year	Uses	Source
1979	PICCONE E JOE WINTER RES	R. L. Polk & Co.

6628 20TH ST

Year	Uses	Source
1979	MAY MICHL J	R. L. Polk & Co.

6629 20TH ST

Year	Uses	Source
1979	KAPPLER MABEL M MRS	R. L. Polk & Co.

6632 20TH ST

Year	Uses	Source
1979	JONES JONATHAN R	R. L. Polk & Co.

6636 20TH ST

Year	Uses	Source
1979	LONG CLARKE R	R. L. Polk & Co.

6640 20TH ST

Year	Uses	Source
2005	Beavers John B AA	Hill-Donnelly Information Services
1999	Beavers John B	City Publishing Company
1979	VACANT	R. L. Polk & Co.
	DAVIS DELMER E	R. L. Polk & Co.

6641 20TH ST

Year	Uses	Source
2005	H Morris Lambert E A	Hill-Donnelly Information Services
1999	Morris Lambert E E	City Publishing Company
1979	MORRIS LAMBERT E	R. L. Polk & Co.

6644 20TH ST

Year	Uses	Source
1979	FESMIRE MARY S	R. L. Polk & Co.

FINDINGS

21ST ST

6200 21ST ST

Year	Uses	Source
2005	H Weiss Mark Lois AA	Hill-Donnelly Information Services

6201 21ST ST

Year	Uses	Source
2005	Janho John	Hill-Donnelly Information Services

6241 21ST ST

Year	Uses	Source
1979	OLEN MICHL S	R. L. Polk & Co.

6247 21ST ST

Year	Uses	Source
1979	VACANT	R. L. Polk & Co.

6251 21ST ST

Year	Uses	Source
1979	TARVER HERBERT G	R. L. Polk & Co.

6257 21ST ST

Year	Uses	Source
1979	HUBERT RUBY K MRS	R. L. Polk & Co.

6260 21ST ST

Year	Uses	Source
2005	H Romero Sonia v	Hill-Donnelly Information Services

6261 21ST ST

Year	Uses	Source
2005	H Hanrahan Tom A	Hill-Donnelly Information Services
1979	BENNET JOSEPHINE MRS	R. L. Polk & Co.

6267 21ST ST

Year	Uses	Source
1979	OBRIEN EDNA N MRS	R. L. Polk & Co.

FINDINGS

6271 21ST ST

Year	*Uses*	*Source*
1979	MILLER M M	R. L. Polk & Co.

6277 21ST ST

Year	*Uses*	*Source*
1979	CARROLL IRENE L MRS	R. L. Polk & Co.

6281 21ST ST

Year	*Uses*	*Source*
1979	ELLIS GEO W	R. L. Polk & Co.

6287 21ST ST

Year	*Uses*	*Source*
1979	SCHROTH RICHD C	R. L. Polk & Co.

6291 21ST ST

Year	*Uses*	*Source*
1979	HALL ROBT	R. L. Polk & Co.

6297 21ST ST

Year	*Uses*	*Source*
1979	WILLIAMS VIOLA A MRS	R. L. Polk & Co.

2TH CT

6582 2TH CT

Year	*Uses*	*Source*
1990	BERNSTEIN BRUCE PLTN	Southern Bell

62ND AVE

2030 62ND AVE

Year	*Uses*	*Source*
2005	H Warren WC A	Hill-Donnelly Information Services

2031 62ND AVE

Year	*Uses*	*Source*
2005	H Martinez DD D	Hill-Donnelly Information Services

2060 62ND AVE

Year	Uses	Source
2005	H Diaz Gustavo A A	Hill-Donnelly Information Services

2061 62ND AVE

Year	Uses	Source
2005	h Janho Najw a	Hill-Donnelly Information Services

63RD AVE

2001 63RD AVE

Year	Uses	Source
1979	SMITH PAUL	R. L. Polk & Co.

2007 63RD AVE

Year	Uses	Source
1979	RASUMOFF NICHOLAS	R. L. Polk & Co.

2011 63RD AVE

Year	Uses	Source
1979	ABBOTT DONALD L	R. L. Polk & Co.

2017 63RD AVE

Year	Uses	Source
2005	2060 Na	Hill-Donnelly Information Services
1979	ROHLFS BEATRICE A MRS	R. L. Polk & Co.

2020 63RD AVE

Year	Uses	Source
1979	VACANT	R. L. Polk & Co.

2021 63RD AVE

Year	Uses	Source
1979	SPENCER FLAVIS A	R. L. Polk & Co.

2026 63RD AVE

Year	Uses	Source
1979	LONG MAYBELLE E MRS	R. L. Polk & Co.

FINDINGS

2027 63RD AVE

Year	Uses	Source
1979	NOGA CLARA MRS	R. L. Polk & Co.

2037 63RD AVE

Year	Uses	Source
1979	NOGA A J	R. L. Polk & Co.

84

6521 84

Year	Uses	Source
1979	VACANT	R. L. Polk & Co.

6525 84

Year	Uses	Source
1979	STATE DEPT TRANS FIELD OFC	R. L. Polk & Co.

6531 84

Year	Uses	Source
1979	STATE DIV FORESTRY WORK CENTER	R. L. Polk & Co.
	TILLMEN RAY	R. L. Polk & Co.

6600 84

Year	Uses	Source
1979	CONSUMER GLASS	R. L. Polk & Co.
	HARDING G RAY INC MFRS AGTS	R. L. Polk & Co.
	EACO INC BLDG CONTR	R. L. Polk & Co.
	AVALON TILE CONTRACTOR INC	R. L. Polk & Co.
	ROGERS JOHN INC GENL CONTR AUCTION	R. L. Polk & Co.
	JOES AUTO BODY	R. L. Polk & Co.

6650 84

Year	Uses	Source
1979	MC NAMIRE DALE E	R. L. Polk & Co.

6652 84

Year	Uses	Source
1979	COOPER INDUSTRIES SANDBLASTING	R. L. Polk & Co.

6654 84

Year	Uses	Source
1979	JENKINS THOS	R. L. Polk & Co.

6600A 84

Year	Uses	Source
1979	BIG CHIEF INC DEMOLITION	R. L. Polk & Co.

SW 20TH CT

6504 SW 20TH CT

Year	Uses	Source
2017	JOHN GALL	Cole Information
2014	JOHN GALL	Cole Information
2010	JOHN GALL	Cole Information
2005	JOHN GALL	Cole Information
2000	JOHN GALL	Cole Information
1995	HEINEMANN, PAUL	Cole Information

6505 SW 20TH CT

Year	Uses	Source
2020	RENE LANDA	EDR Digital Archive
2017	RENE LANDA	Cole Information
2014	ELYSE BIALE	Cole Information
2010	ELYSE BIALE	Cole Information
2005	EDWARD BIALE	Cole Information
2000	KEN AUSTIN	Cole Information
1995	AUSTIN, PAT F	Cole Information
1992	JACOBS, JON S	Cole Information

6508 SW 20TH CT

Year	Uses	Source
2020	SAL SARGIOTTO	EDR Digital Archive

Year	Uses	Source
2020	AMANDA BURGE	EDR Digital Archive
2017	SALVATORE SARGIOTTO	Cole Information
2014	WILLIAM REEL	Cole Information
2010	SALVATORE SARGIOTTO	Cole Information
2005	ROBERT REDLHAMMER	Cole Information
2000	ROBERT KERR	Cole Information
1995	KERR, ROBERT W	Cole Information

6511 SW 20TH CT

Year	Uses	Source
2020	JOHN PALMER	EDR Digital Archive
	STEPHANIE CIRRINCIONE	EDR Digital Archive
	SANDRA PALMER	EDR Digital Archive
2017	JOHN PALMER	Cole Information
2014	CINESI CIRRINCIONE	Cole Information
2010	JOHN PALMER	Cole Information
2005	JOHN PALMER	Cole Information
2000	SANDRA PALMER	Cole Information
1995	OCCUPANT UNKNOWNN	Cole Information

6512 SW 20TH CT

Year	Uses	Source
2020	EMILIO GURREA	EDR Digital Archive
	STEPHEN GREAGER	EDR Digital Archive
	SHAUN GREAGER	EDR Digital Archive
	SUSAN GURREA	EDR Digital Archive
2017	EMILIO GURREA	Cole Information
2014	EMILIO GURREA	Cole Information
2010	EMILIO GURREA	Cole Information
2000	EMILIO GURREA	Cole Information
	YARA GARNEIRO	Cole Information
1995	CARNEIRO, YARA	Cole Information
1992	BONANNO, FRANCIS P JR	Cole Information

FINDINGS

6515 SW 20TH CT

Year	Uses	Source
2020	CARLA FORE	EDR Digital Archive
	CLAUDE FORE	EDR Digital Archive
2000	CHARLES BYSTRICKY	Cole Information
1995	BYSTRICKY, CHARLES J	Cole Information
1992	BYSTRICKY, CHARLES J	Cole Information

6516 SW 20TH CT

Year	Uses	Source
2020	DEBRA HENNESSY	EDR Digital Archive
	ELSIE HEILMAN	EDR Digital Archive
	KORI PRIOR	EDR Digital Archive
	RICHARD HENNESSY	EDR Digital Archive
	BRANDY HENNESSY	EDR Digital Archive
2017	RICHAR HENNESSY	Cole Information
2014	BRANDY HENNESSY	Cole Information
2010	RICHARD HENNESSY	Cole Information
2005	RICHARD HENNESSY	Cole Information
2000	RICHARD HENNESSY	Cole Information
1995	HENNESSY, RICHARD B	Cole Information
1992	ANDERSON, GERALD F	Cole Information

6517 SW 20TH CT

Year	Uses	Source
2020	ANA MARQUEZ	EDR Digital Archive
	CORALI MARQUEZ	EDR Digital Archive
	PETAR ZIVANOVICH	EDR Digital Archive
	JUAN MARQUEZ	EDR Digital Archive
2017	SCOTT LONG	Cole Information
2014	ANA ZIVANVICH	Cole Information
2005	RICHAR NEELY	Cole Information
2000	RICHARD NEELY	Cole Information
1995	ALARM ASSOCIATION OF FLORIDA	Cole Information
	NEELY, RICHARD P	Cole Information

Year	Uses	Source
1992	ALARM ASSN OF FLA INC	Cole Information

6518 SW 20TH CT

Year	Uses	Source
2017	GRANT LASSETER	Cole Information
2014	GRANT LASSETER	Cole Information
2010	DAVID LASSETER	Cole Information
2005	STEVEN HALE	Cole Information
2000	L HALE	Cole Information
1995	ANDERSEN, KAREN	Cole Information
1992	PROFESSIONAL FILING SYSTEMS INC	Cole Information

6523 SW 20TH CT

Year	Uses	Source
2020	DAVID SEPPI	EDR Digital Archive
	LYNNE SEPPI	EDR Digital Archive
	AIMEE SEPPI	EDR Digital Archive
2017	DAVID SEPPI	Cole Information
2010	DAVID SEPPI	Cole Information
2005	DAVID SEPPI	Cole Information
2000	OCCUPANT UNKNOWN	Cole Information
1995	SEPPI, DAVID	Cole Information
1992	SEPPI, DAVID	Cole Information

6524 SW 20TH CT

Year	Uses	Source
2020	ANTHONY FISCHIETTO	EDR Digital Archive
	ROBERT SCHUMANN	EDR Digital Archive
	BARBARA FISCHIETTO	EDR Digital Archive
	DARLENE FRANZOLINO	EDR Digital Archive
2017	ANTHONY FISCHIETTO	Cole Information
2014	ANTHONY FISCHIETTO	Cole Information
2010	ANTHONY FISCHIETTO	Cole Information
2005	ANTHONY FISCHIETTO	Cole Information

Year	Uses	Source
2000	ANTHONY FISCHIETTO	Cole Information
1995	FISCHIETTO, ANTHONY	Cole Information
1992	FISCHIETTO, ANTHONY	Cole Information

6527 SW 20TH CT

Year	Uses	Source
2020	MARIA AGUSTI	EDR Digital Archive
	EDWIN CORDOVA	EDR Digital Archive
	ANGELA AGUSTI	EDR Digital Archive
2017	EDWIN CORDOVA	Cole Information
2010	JOHN LONG	Cole Information
2005	JOHN LONG	Cole Information
2000	JOHN LONG	Cole Information
1995	LONG, JOHN G	Cole Information

6528 SW 20TH CT

Year	Uses	Source
2020	CHARLOTTE STUPKA	EDR Digital Archive
	WILLIAM STUPKA	EDR Digital Archive
2017	WILLIAM STUPKA	Cole Information
2014	WILLIAM STUPKA	Cole Information
2010	WILLIAM STUPKA	Cole Information
2005	WILLIAM STUPKA	Cole Information
2000	WILLIAM STUPKA	Cole Information
1995	STUPKA, WILLIAM R	Cole Information
1992	STUPKA, WILLIAM R	Cole Information

6531 SW 20TH CT

Year	Uses	Source
2017	BARRY SCHUSSEL	Cole Information
2014	BARRY SCHUSSEL	Cole Information
2010	BARRY SCHUSSEL	Cole Information
	BRIM PRODUCTS CO	Cole Information
2005	BARRY SCHUSSEL	Cole Information

Year	Uses	Source
2005	BRIMCO INC	Cole Information
2000	BARRY SCHUSSEL	Cole Information
	BRIMCO INCORPORATED	Cole Information
1995	BRIMCO INC	Cole Information
	BRIM PRODUCTS CO	Cole Information
	SCHUSSEL, BARRY	Cole Information
1992	BRIM PRODUCTS CO	Cole Information

6532 SW 20TH CT

Year	Uses	Source
2020	ZACHARY SILVEY	EDR Digital Archive
	ASHLEY SILVEY	EDR Digital Archive
2017	ASHLEY SILVEY	Cole Information
2014	JAMES MAHON	Cole Information
2010	JAMES MAHON	Cole Information
	ADVANCED ASSOCIATES INC	Cole Information
2005	JAMES MAHON	Cole Information
2000	JAMES MAHON	Cole Information
1995	MAHON, JAMES F	Cole Information
1992	MAHON, JAMES F	Cole Information

6536 SW 20TH CT

Year	Uses	Source
2020	CHRISTOPHER CARROLL	EDR Digital Archive
	ANGELA CARROLL	EDR Digital Archive
2010	CRAIG STEVENS	Cole Information
2005	CRAIG STEVENS	Cole Information
2000	CRAIG STEVENS	Cole Information
1995	STEVENS, CRAIG A	Cole Information
1992	STEVENS, CRAIG A	Cole Information

6560 SW 20TH CT

Year	Uses	Source
2000	BEVERLY GOODEN	Cole Information

FINDINGS

6563 SW 20TH CT

Year	Uses	Source
2020	LORI KARNES	EDR Digital Archive
	THERESA VOYNIK	EDR Digital Archive
2017	THERESA VOYNIK	Cole Information
2014	THERESA VOYNIK	Cole Information
2010	THERESA VOYNIK	Cole Information
2005	THERESA VOYNIK	Cole Information
2000	EDWARD VOYNIK	Cole Information
1995	VOYNIK, EDWARD	Cole Information
1992	VOYNIK, EDWARD	Cole Information

6564 SW 20TH CT

Year	Uses	Source
2020	LUBRIN LOVING CARE	EDR Digital Archive
	ISMAELLE LUBRIN	EDR Digital Archive
	VALONIE LUBRIN	EDR Digital Archive
	SHERLLY LOUISTON	EDR Digital Archive
	LOUISE JEUNE	EDR Digital Archive
	ACELHOMME DOLCIN	EDR Digital Archive
2017	LUBRIN LOVING CARE	Cole Information
	ISMAELLE LUBRIN	Cole Information
2014	SHERILY LOUISTON	Cole Information
2010	ISMAELLE LUBRIN	Cole Information
2005	SHERILY LOUISTON	Cole Information
2000	S DOMINIQUE	Cole Information

6567 SW 20TH CT

Year	Uses	Source
2020	SANDRA FARKAS	EDR Digital Archive
	D FARKAS	EDR Digital Archive
	DAVID FARKAS	EDR Digital Archive
2017	DAVID FARKAS	Cole Information
2014	DAVID FARKAS	Cole Information
2010	DAVID FARKAS	Cole Information

Year	Uses	Source
2005	DAVID FARKAS	Cole Information
2000	DAVID FARKAS	Cole Information
1995	OCCUPANT UNKNOWNN	Cole Information

6568 SW 20TH CT

Year	Uses	Source
2020	KASHIF AYUB	EDR Digital Archive
	HAMID AYUB	EDR Digital Archive
	MIKAEL AYUB	EDR Digital Archive
	ABIGAIL GONZALEZ	EDR Digital Archive
	ALINA AYUB	EDR Digital Archive
	MARIA AYUB	EDR Digital Archive
2014	HAMID AYUB	Cole Information
2010	HAMID AYUB	Cole Information
2005	GENUINE LINE LLC	Cole Information
	SOURCE ONE CONSORTIUM INC	Cole Information
	HAMID AYUB	Cole Information
2000	OCCUPANT UNKNOWN	Cole Information
1995	AYUB, HAMID	Cole Information

6571 SW 20TH CT

Year	Uses	Source
2020	TATTOO A PET INC	EDR Digital Archive
	JULIE MOSCOVE	EDR Digital Archive
	RONALD RUBIN	EDR Digital Archive
2017	RONNY RUBIN	Cole Information
	TATTOO A PET INC	Cole Information
2014	JULIE MOSCOVE	Cole Information
	TATTOO A PET INC	Cole Information
2010	JULIE MOSCOVE	Cole Information
	TATTOO A PET INC	Cole Information
2005	RUTH LEFKOWITZ	Cole Information
	TATTOO A PET INC	Cole Information
2000	RUTH LEFKOWITZ	Cole Information

FINDINGS

Year	Uses	Source
1995	KARROUM, JOHN	Cole Information
1992	KARROUM, JOHN	Cole Information

6572 SW 20TH CT

Year	Uses	Source
2020	MICHAEL KREIDMAN	EDR Digital Archive
	DEREK SCHINDELER	EDR Digital Archive
	MONICA OLIVARES	EDR Digital Archive
	SCOTT TANNER	EDR Digital Archive
	MONICA SCHINDELER	EDR Digital Archive
2017	DEREK SCHINDELER	Cole Information
2014	DEREK SCHINDELER	Cole Information
2010	DEREK SCHINDELER	Cole Information
2005	GEORGE SCHINDELER	Cole Information
2000	SCOTT TANNER	Cole Information
1995	RODRIGUEZ, JAMIE	Cole Information
1992	GOODMAN, JEROME	Cole Information

6575 SW 20TH CT

Year	Uses	Source
2000	OCCUPANT UNKNOWN	Cole Information
1995	LAPERLE, ROLAND T	Cole Information
1992	LAPERLE, ROLAND T	Cole Information

6576 SW 20TH CT

Year	Uses	Source
2020	FLORA ALMANY	EDR Digital Archive
	EARL WELSH	EDR Digital Archive
	CHARLES KEDL	EDR Digital Archive
2017	JERI SAUERWEIN	Cole Information
2014	JERI SAUERWEIN	Cole Information
2010	J SAUERWIEN	Cole Information
2005	J SAUERWIEN	Cole Information
2000	J SAUERWIEN	Cole Information

Year	Uses	Source
1995	DAYTON, EVELYN P MD	Cole Information

6581 SW 20TH CT

Year	Uses	Source
2020	LULA OETTMEIER	EDR Digital Archive
2017	BILL OETTMEIER	Cole Information
2014	BILL OETTMEIER	Cole Information
2010	LULA OETTMEIER	Cole Information
2005	LULA OETTMEIER	Cole Information
2000	BERT OETTMEIER	Cole Information
1995	OETTMEIER, BERT	Cole Information
1992	OETTMEIER, BERT	Cole Information

6582 SW 20TH CT

Year	Uses	Source
2020	PHYLLIS BERNSTEIN	EDR Digital Archive
	BRUCE BERNSTEIN	EDR Digital Archive
2017	BRUCE BERNSTEIN	Cole Information
2014	BRUCE BERNSTEIN	Cole Information
2010	BRUCE BERNSTEIN	Cole Information
2005	BRUCE BERNSTEIN	Cole Information
2000	BRUCE BERNSTEIN	Cole Information
1995	BERNSTEIN, BRUCE	Cole Information
1992	BERNSTEIN, BRUCE	Cole Information

SW 20TH ST

6200 SW 20TH ST

Year	Uses	Source
2020	ISLA DEL SOL	EDR Digital Archive
	LISA ALVAREZ	EDR Digital Archive
	DANIELE MANGONES	EDR Digital Archive
	FRANK ALVAREZ	EDR Digital Archive
2017	ISLA DEL SOL	Cole Information
	FRANK ALVAREZ	Cole Information

Year	Uses	Source
2014	ISLA DEL SOL	Cole Information
	FRANK ALVAREZ	Cole Information
2010	FRANK ALVAREZ	Cole Information

6201 SW 20TH ST

Year	Uses	Source
2020	CUONG NGUYEN	EDR Digital Archive
	THUY PHAM	EDR Digital Archive
2017	HUONG NGUYEN	Cole Information
2014	HUONG NGUYEN	Cole Information
2010	CUONG NGUYEN	Cole Information
2005	CUONG NGUYEN	Cole Information

6230 SW 20TH ST

Year	Uses	Source
2020	JEAN SHAVER	EDR Digital Archive
	KRISTIE GENTILE	EDR Digital Archive
2014	FREDERICO GARCIA	Cole Information

6231 SW 20TH ST

Year	Uses	Source
2020	GEORGE BEDFORD	EDR Digital Archive
2017	RYAN ORGAN	Cole Information
2014	RYAN ORGAN	Cole Information
2010	KENNETH BRUCE	Cole Information

6261 SW 20TH ST

Year	Uses	Source
2020	ROBERT CULLINS	EDR Digital Archive
	BRET BOEHLY	EDR Digital Archive
	KARA BOEHLY	EDR Digital Archive
	PATRICIA CULLINS	EDR Digital Archive
2017	BRET BOEHLY	Cole Information
2014	ROBERT CULLINS	Cole Information
2010	ROBERT CULLINS	Cole Information

FINDINGS

Year	Uses	Source
2005	ALL TECHNOLOGIES MANUFACTURING	Cole Information

6266 SW 20TH ST

Year	Uses	Source
2010	JAMES GOINS	Cole Information

6290 SW 20TH ST

Year	Uses	Source
2005	ROBERT SHERWOOD	Cole Information

6291 SW 20TH ST

Year	Uses	Source
2005	RICARDO VERGARA	Cole Information

6296 SW 20TH ST

Year	Uses	Source
2010	BILLY SNIPES	Cole Information
2005	BILLY SNIPES	Cole Information

6500 SW 20TH ST

Year	Uses	Source
2020	VALERIE DENT	EDR Digital Archive
	DONALD DENT	EDR Digital Archive
	KATHERYN DENT	EDR Digital Archive
2017	DONALD DENT	Cole Information
2014	DONALD DENT	Cole Information
2010	DONALD DENT	Cole Information
2005	DONALD DENT	Cole Information
	PLANTATION PACKAGING	Cole Information
2000	DONALD DENT	Cole Information
1995	DENT, DONALD	Cole Information
1992	DENT, DONALD	Cole Information

6508 SW 20TH ST

Year	Uses	Source
1995	OLIVERI, THOMAS A	Cole Information

FINDINGS

6510 SW 20TH ST

Year	Uses	Source
2020	JAMES GANSERT	EDR Digital Archive
	STEPHANIE GANSERT	EDR Digital Archive
2017	JAMES GANSERT	Cole Information
2014	AMY ODAY	Cole Information
2010	ROBIN JOHNSON	Cole Information
2000	JOSE SUERO	Cole Information
1995	PEDRAZAS, ROBERT	Cole Information

6520 SW 20TH ST

Year	Uses	Source
2020	RYAN BALLY	EDR Digital Archive
	DIANE BALLY	EDR Digital Archive
	RUSSELL BALLY	EDR Digital Archive
2017	RUSSELL BALLY	Cole Information
2014	RUSSELL BALLY	Cole Information
2010	SID BALLY	Cole Information
2005	RUPNARINE BALLY	Cole Information
	SEAGRAPE APARTMENTS	Cole Information
2000	OCCUPANT UNKNOWN	Cole Information
1995	KING, SHELDON H	Cole Information

6521 SW 20TH ST

Year	Uses	Source
2020	DARBY LIPKA	EDR Digital Archive
	KALEIGH LIPKA	EDR Digital Archive
	DAWN LIPKA	EDR Digital Archive
2017	RICHARD LIPKA	Cole Information
2014	RICHARD LIPKA	Cole Information
2010	RICHARD LIPKA	Cole Information
2005	RICHARD LIPKA	Cole Information
2000	TOBEY ARCHER	Cole Information
	STUART EHREN	Cole Information
1995	EHREN, STUART	Cole Information

Year	Uses	Source
1995	ARCHER, TOBEY	Cole Information
1992	EHREN, STUART	Cole Information
	ARCHER, TOBEY	Cole Information

6540 SW 20TH ST

Year	Uses	Source
2020	TODD LARSON	EDR Digital Archive
	ILEANA LARSON	EDR Digital Archive
	NELSON CABRERA	EDR Digital Archive
2017	TODD LARSON	Cole Information
2014	TODD LARSON	Cole Information
2010	TODD LARSON	Cole Information
2005	TODD LARSON	Cole Information
2000	MARTA COBIELLES	Cole Information
1995	OCCUPANT UNKNOWNN	Cole Information

6560 SW 20TH ST

Year	Uses	Source
2020	VANESSA SOTO	EDR Digital Archive
	REUBEN SOTO	EDR Digital Archive
2017	REUBEN SOTO	Cole Information
2014	VANESSA SOTO	Cole Information
2010	MICHAEL SCHERPEREL	Cole Information
2005	MICHAEL SCHERPEREL	Cole Information
2000	MICHAEL SCHERPEREL	Cole Information

6561 SW 20TH ST

Year	Uses	Source
2020	ESNEL ALEXANDRE	EDR Digital Archive
	MIRTA ALEXANDRE	EDR Digital Archive
2017	DAVID MULLER	Cole Information
2014	GLADYS CARMENTATES	Cole Information
2010	ROBERT MULLER	Cole Information
2005	CYNTHIA MULLER	Cole Information

FINDINGS

Year	Uses	Source
2000	CYNTHIA MULLER	Cole Information
1995	MULLER, ROBERT T	Cole Information

6572 SW 20TH ST

Year	Uses	Source
2000	D PONCE	Cole Information

6580 SW 20TH ST

Year	Uses	Source
2020	VINCENT ZANN	EDR Digital Archive
	ALLAN ZANN	EDR Digital Archive
	KAREN ZANN	EDR Digital Archive
2017	ALLAN ZANN	Cole Information
2014	ALLAN ZANN	Cole Information
2010	ALLAN ZANN	Cole Information
2005	ALLAN ZANN	Cole Information
2000	ALLAN ZANN	Cole Information
1995	ZANN, ALLAN	Cole Information
1992	ZANN, ALLAN	Cole Information

6600 SW 20TH ST

Year	Uses	Source
2020	BURTON MILLER	EDR Digital Archive
	GEMMA WHITE	EDR Digital Archive
2017	BURTON MILLER	Cole Information
2014	BURTON MILLER	Cole Information
2010	BURTON MILLER	Cole Information
2005	DANIEL ZELEDON	Cole Information
2000	TOMMY DORROUGH	Cole Information
1995	OCCUPANT UNKNOWNN	Cole Information

6601 SW 20TH ST

Year	Uses	Source
2020	SUSAN FOLTZ	EDR Digital Archive
	ROBERT FOLTZ	EDR Digital Archive

FINDINGS

Year	Uses	Source
2020	DANIEL FOLTZ	EDR Digital Archive
2017	ROBERT FOLTZ	Cole Information
2014	ROBERT FOLTZ	Cole Information
	JOHN MCKAY	Cole Information
2010	NORMA CZINKI	Cole Information
	JOHN MCKAY	Cole Information
	SUSAN FOLTZ	Cole Information
2005	JOHN MCKAY	Cole Information
1995	OCCUPANT UNKNOWNN	Cole Information

6610 SW 20TH ST

Year	Uses	Source
2010	EDWARD PARK	Cole Information
	PARK TRANSPORT INC	Cole Information
2005	EDWARD PARK	Cole Information
	PARK TRANSPORT INC	Cole Information
2000	EDWARD PARK	Cole Information
1995	PARK, EDWARD	Cole Information
1992	PARK, EDWARD	Cole Information

6620 SW 20TH ST

Year	Uses	Source
2020	ALECIA ST. GERMAIN	EDR Digital Archive
	ANDERSTON ST. GERMAIN	EDR Digital Archive
	PAULETTE STGERMAIN	EDR Digital Archive
2017	MARY CAMP	Cole Information
2014	SEAN WEISS	Cole Information
2010	SEAN WEISS	Cole Information
2005	MARY CAMP	Cole Information
	PAIGES BEAUTY	Cole Information
2000	OCCUPANT UNKNOWN	Cole Information
1995	BROWN, CHARLIE	Cole Information

FINDINGS

6621 SW 20TH ST

Year	Uses	Source
2020	JERRY KOGER	EDR Digital Archive
	CAROLINA DI KOGER	EDR Digital Archive
	SAXON KOGER	EDR Digital Archive
2017	JERRY KOGER	Cole Information
2014	JERRY KOGER	Cole Information
2010	JERRY KOGER	Cole Information
2005	RIO MAR HOTEL	Cole Information
	JERRY KOGER	Cole Information
2000	OCCUPANT UNKNOWN	Cole Information
1995	FLYNN, MICHAEL R	Cole Information
1992	FLYNN, MICHAEL R	Cole Information

6624 SW 20TH ST

Year	Uses	Source
2000	OCCUPANT UNKNOWN	Cole Information

6640 SW 20TH ST

Year	Uses	Source
2020	KAREN BEAVERS	EDR Digital Archive
	TAYLOR BEAVERS	EDR Digital Archive
	ZACHARY BEAVERS	EDR Digital Archive
	JOHN BEAVERS	EDR Digital Archive
2017	JOHN BEAVERS	Cole Information
2014	JOHN BEAVERS	Cole Information
2010	JOHN BEAVERS	Cole Information
2005	JOHN BEAVERS	Cole Information
2000	JOHN BEAVERS	Cole Information
	D PICKETT	Cole Information
1995	FUCCILLO, GARY	Cole Information
1992	FUCCILLO, GARY	Cole Information

6641 SW 20TH ST

Year	Uses	Source
2020	LOIS MORRIS	EDR Digital Archive
	CONRODD CHEN	EDR Digital Archive
	SANDRA MORRIS	EDR Digital Archive
	LAMBERT MORRIS	EDR Digital Archive
	KATHRYN MORRIS	EDR Digital Archive
2017	LAMBERT MORRIS	Cole Information
2014	LAMBERT MORRIS	Cole Information
2010	LAMBERT MORRIS	Cole Information
2005	LAMBERT MORRIS	Cole Information
2000	OCCUPANT UNKNOWN	Cole Information
1995	MORRIS, LAMBERT E	Cole Information

SW 21ST ST

6200 SW 21ST ST

Year	Uses	Source
2020	DORA ROSENDORF	EDR Digital Archive
	LEE ROSENDORF	EDR Digital Archive
	ALAN ROSENDORF	EDR Digital Archive
2017	ALAN ROSENDORF	Cole Information
2014	ROSE MEADOW	Cole Information
2010	ALAN ROSENDORF	Cole Information
2005	OCCUPANT UNKNOWN	Cole Information

6201 SW 21ST ST

Year	Uses	Source
2020	CHRISTIAN JEANNOT	EDR Digital Archive
	LUIS FIGUEROA	EDR Digital Archive
	YAMIRA JEANNOT	EDR Digital Archive
	FRANCISCO JEANNOT	EDR Digital Archive
2017	LUIS SEPULVEDA	Cole Information
2014	LUIS SEPULVEDA	Cole Information
2010	FRANCISCO JEANNOT	Cole Information

6217 SW 21ST ST

Year	Uses	Source
2005	LEONIE WALTERS	Cole Information

6225 SW 21ST ST

Year	Uses	Source
2005	KERRY BELIZAIRE	Cole Information

6230 SW 21ST ST

Year	Uses	Source
2020	JULIAN PAREZ-PARET	EDR Digital Archive
	JOSE PARET	EDR Digital Archive
2017	JUBERT WALLACE	Cole Information
2010	JOSE PEREZ	Cole Information

6233 SW 21ST ST

Year	Uses	Source
2014	SHARON MULLINGS	Cole Information
2010	SHARON MULLINGS	Cole Information
2005	SHARON MULLINGS	Cole Information

6248 SW 21ST ST

Year	Uses	Source
2005	FRED WEATHERBEE	Cole Information

6250 SW 21ST ST

Year	Uses	Source
2005	FAUSTINO MELO	Cole Information

6251 SW 21ST ST

Year	Uses	Source
2010	MARIA HERNANDEZ	Cole Information
2005	MARIA HERNANDEZ	Cole Information

6257 SW 21ST ST

Year	Uses	Source
2010	S ROBERTSON	Cole Information
2005	S ROBERTSON	Cole Information

FINDINGS

6260 SW 21ST ST

Year	Uses	Source
2020	ALEX ROMERO	EDR Digital Archive
	SONIA ROMERO	EDR Digital Archive
	ROBIN ROMERO	EDR Digital Archive
	KENIA ROMERO	EDR Digital Archive
2017	ROBIN ROMERO	Cole Information
2014	ROBIN ROMERO	Cole Information
2010	ROBIN ROMERO	Cole Information
2005	SONIA ROMERO	Cole Information

6261 SW 21ST ST

Year	Uses	Source
2020	THOMAS HANRAHAN	EDR Digital Archive
	ZACHARY HANRAHAN	EDR Digital Archive
	JOAN HANRAHAN	EDR Digital Archive
2017	THOMAS HANRAHAN	Cole Information
2014	THOMAS HANRAHAN	Cole Information
2010	THOMAS HANRAHAN	Cole Information
2005	THOMAS HANRAHAN	Cole Information

6272 SW 21ST ST

Year	Uses	Source
2005	RAFAEL BARIAS	Cole Information

6274 SW 21ST ST

Year	Uses	Source
2014	PABLO ARCE	Cole Information
2010	PABLO ARCE	Cole Information
2005	PABLO ARCE	Cole Information

6290 SW 21ST ST

Year	Uses	Source
2020	CHRISTOPHER NESTO	EDR Digital Archive
	ELIZABETH CHAPMAN	EDR Digital Archive
2014	JUSTIN SINGER	Cole Information

Year	Uses	Source
2010	OCCUPANT UNKNOWN	Cole Information

SW 62ND AVE

2001 SW 62ND AVE

Year	Uses	Source
2010	FRANK ALVAREZ	Cole Information
2005	FRANK ALVAREZ	Cole Information

2030 SW 62ND AVE

Year	Uses	Source
2020	JERRY KARACKATTU	EDR Digital Archive
	VARKEY KARACKATTU	EDR Digital Archive
	ROSE KARACKATTU	EDR Digital Archive
2017	VARKEY KARACHATTU	Cole Information
2014	VARKEY KARACHATTU	Cole Information
2010	VARKEY KARACHATTU	Cole Information
2005	WARREN ASSOCIATES INC	Cole Information
	ANTHONY BOVO	Cole Information

2031 SW 62ND AVE

Year	Uses	Source
2020	TERRESSA STARK	EDR Digital Archive
	KAELA CHANCEY	EDR Digital Archive
	RANDY STARK	EDR Digital Archive
	RHODA STARK	EDR Digital Archive
	SEBASTIEN STARK	EDR Digital Archive
2017	RANDY STARK	Cole Information
2010	SARAEL MARTINEZ	Cole Information
2005	PATRICIA CARLSON	Cole Information

2060 SW 62ND AVE

Year	Uses	Source
2020	BARBARA ADAMS	EDR Digital Archive
	RIDELIA GOMEZ	EDR Digital Archive

Year	Uses	Source
2020	MERTON GOMEZ	EDR Digital Archive
	CHRISTOPHER ADAMS	EDR Digital Archive
	ANA-LAURA DIAZ	EDR Digital Archive
	MILLYES GOMEZ	EDR Digital Archive
2017	GUSTAVO DIAZ	Cole Information
2014	GUSTAVO DIAZ	Cole Information
2010	GUSTAVO DIAZ	Cole Information
2005	GUSTAVO DIAZ	Cole Information

2061 SW 62ND AVE

Year	Uses	Source
2020	NAJWA JANHO	EDR Digital Archive
	NICOLA JANHO	EDR Digital Archive
2017	NAJWA JANHO	Cole Information
2014	NAJWA JANHO	Cole Information
2010	NAJWA JANHO	Cole Information
2005	REEM JANHO	Cole Information

SW 63RD AVE

2001 SW 63RD AVE

Year	Uses	Source
2020	GUSTAVO AGUIRRE	EDR Digital Archive
	TAVARIS WHIGHAM	EDR Digital Archive
	BRIAN SIBILO	EDR Digital Archive
	LILIAH SIBILO	EDR Digital Archive
	LEONORE SIBILO	EDR Digital Archive
2017	BRIAN SIBILO	Cole Information
2014	BRIAN SIBILO	Cole Information
2010	PACIFICO DEGUGLIELMO	Cole Information

2011 SW 63RD AVE

Year	Uses	Source
2020	DEBORAH WALDEN	EDR Digital Archive
	MELISSA WILLIAMS	EDR Digital Archive

Year	Uses	Source
2020	FRANCES WILLIAMS	EDR Digital Archive
	MEAGAN WILLIAMS	EDR Digital Archive
	THOMAS WILLIAMS	EDR Digital Archive
2017	THOMAS WILLIAMS	Cole Information
2014	THOMAS WILLIAMS	Cole Information
2010	DAMON DAGOSTINO	Cole Information
2005	DAMON DAGOSTINO	Cole Information

2017 SW 63RD AVE

Year	Uses	Source
2005	HELEN HALL	Cole Information

2021 SW 63RD AVE

Year	Uses	Source
2010	JESUS HENANDEZ	Cole Information

2030 SW 63RD AVE

Year	Uses	Source
2017	JOSEPH GOODMAN	Cole Information
2014	JOSEPH GOODMAN	Cole Information
2010	JOSEPH GOODMAN	Cole Information
2005	JOSEPH GOODMAN	Cole Information

2031 SW 63RD AVE

Year	Uses	Source
2020	KATANA SATO	EDR Digital Archive
	YUKIO MATSUKI	EDR Digital Archive
	SHIZUKA MATSUKI	EDR Digital Archive
	ADNAN MAZUMDAR	EDR Digital Archive
2017	YUKIO MATSUKI	Cole Information
2014	ADNAN MAZUMDAR	Cole Information
2010	ADNAN MAZUMDAR	Cole Information

2060 SW 63RD AVE

Year	Uses	Source
2020	MELIA WAIN	EDR Digital Archive

FINDINGS

Year	Uses	Source
2020	TALISA HEHOLT	EDR Digital Archive
	ALVA ANDERSON	EDR Digital Archive
	ODETTE DA COSTA-HEHOLT	EDR Digital Archive
2017	MELIA WAIN	Cole Information

2061 SW 63RD AVE

Year	Uses	Source
2020	DAVID ALBARRAN	EDR Digital Archive
	MARIA DOMINGUEZ	EDR Digital Archive
	LEONCIO ALBARRAN	EDR Digital Archive
2017	MARIA DOMINGUEZ	Cole Information
2014	LEONCIO ALBARRAN	Cole Information
	MARIA DOMINGUEZ	Cole Information
2010	MARIA DOMINGUEZ	Cole Information
2005	NICOLE SERVIUS	Cole Information

2091 SW 63RD AVE

Year	Uses	Source
2020	BARBARA MASSA	EDR Digital Archive
	CHIP MASSA	EDR Digital Archive
	GERALDINE MASSA	EDR Digital Archive
	DANIEL MASSA	EDR Digital Archive
	EDMUND MASSA	EDR Digital Archive
2017	EDMUND MASSA	Cole Information
2014	EDMUND MASSA	Cole Information
2010	EDMUND MASSA	Cole Information
2005	OCCUPANT UNKNOWN	Cole Information

FINDINGS

ADJOINING PROPERTY: ADDRESSES NOT IDENTIFIED IN RESEARCH SOURCE

The following Adjoining Property addresses were researched for this report, and the addresses were not identified in research source.

Address Researched	Address Not Identified in Research Source
2001 63RD AVE	2020, 2017, 2014, 2010, 2005, 2000, 1999, 1995, 1992, 1990, 1986, 1985, 1980, 1975, 1973, 1970, 1965, 1962, 1961, 1958, 1957, 1955, 1953, 1951, 1949, 1948, 1926, 1921
2001 SW 62ND AVE	2020, 2017, 2014, 2000, 1999, 1995, 1992, 1990, 1986, 1985, 1980, 1979, 1975, 1973, 1970, 1965, 1962, 1961, 1958, 1957, 1955, 1953, 1951, 1949, 1948, 1926, 1921
2001 SW 63RD AVE	2005, 2000, 1999, 1995, 1992, 1990, 1986, 1985, 1980, 1979, 1975, 1973, 1970, 1965, 1962, 1961, 1958, 1957, 1955, 1953, 1951, 1949, 1948, 1926, 1921
2007 63RD AVE	2020, 2017, 2014, 2010, 2005, 2000, 1999, 1995, 1992, 1990, 1986, 1985, 1980, 1975, 1973, 1970, 1965, 1962, 1961, 1958, 1957, 1955, 1953, 1951, 1949, 1948, 1926, 1921
2011 63RD AVE	2020, 2017, 2014, 2010, 2005, 2000, 1999, 1995, 1992, 1990, 1986, 1985, 1980, 1975, 1973, 1970, 1965, 1962, 1961, 1958, 1957, 1955, 1953, 1951, 1949, 1948, 1926, 1921
2011 SW 63RD AVE	2000, 1999, 1995, 1992, 1990, 1986, 1985, 1980, 1979, 1975, 1973, 1970, 1965, 1962, 1961, 1958, 1957, 1955, 1953, 1951, 1949, 1948, 1926, 1921
2017 63RD AVE	2020, 2017, 2014, 2010, 2000, 1999, 1995, 1992, 1990, 1986, 1985, 1980, 1975, 1973, 1970, 1965, 1962, 1961, 1958, 1957, 1955, 1953, 1951, 1949, 1948, 1926, 1921
2017 SW 63RD AVE	2020, 2017, 2014, 2010, 2000, 1999, 1995, 1992, 1990, 1986, 1985, 1980, 1979, 1975, 1973, 1970, 1965, 1962, 1961, 1958, 1957, 1955, 1953, 1951, 1949, 1948, 1926, 1921
2020 63RD AVE	2020, 2017, 2014, 2010, 2005, 2000, 1999, 1995, 1992, 1990, 1986, 1985, 1980, 1975, 1973, 1970, 1965, 1962, 1961, 1958, 1957, 1955, 1953, 1951, 1949, 1948, 1926, 1921
2021 63RD AVE	2020, 2017, 2014, 2010, 2005, 2000, 1999, 1995, 1992, 1990, 1986, 1985, 1980, 1975, 1973, 1970, 1965, 1962, 1961, 1958, 1957, 1955, 1953, 1951, 1949, 1948, 1926, 1921
2021 SW 63RD AVE	2020, 2017, 2014, 2005, 2000, 1999, 1995, 1992, 1990, 1986, 1985, 1980, 1979, 1975, 1973, 1970, 1965, 1962, 1961, 1958, 1957, 1955, 1953, 1951, 1949, 1948, 1926, 1921
2026 63RD AVE	2020, 2017, 2014, 2010, 2005, 2000, 1999, 1995, 1992, 1990, 1986, 1985, 1980, 1975, 1973, 1970, 1965, 1962, 1961, 1958, 1957, 1955, 1953, 1951, 1949, 1948, 1926, 1921
2027 63RD AVE	2020, 2017, 2014, 2010, 2005, 2000, 1999, 1995, 1992, 1990, 1986, 1985, 1980, 1975, 1973, 1970, 1965, 1962, 1961, 1958, 1957, 1955, 1953, 1951, 1949, 1948, 1926, 1921
2030 62ND AVE	2020, 2017, 2014, 2010, 2000, 1999, 1995, 1992, 1990, 1986, 1985, 1980, 1979, 1975, 1973, 1970, 1965, 1962, 1961, 1958, 1957, 1955, 1953, 1951, 1949, 1948, 1926, 1921
2030 SW 62ND AVE	2000, 1999, 1995, 1992, 1990, 1986, 1985, 1980, 1979, 1975, 1973, 1970, 1965, 1962, 1961, 1958, 1957, 1955, 1953, 1951, 1949, 1948, 1926, 1921

FINDINGS

Address Researched	Address Not Identified in Research Source
2030 SW 63RD AVE	2020, 2000, 1999, 1995, 1992, 1990, 1986, 1985, 1980, 1979, 1975, 1973, 1970, 1965, 1962, 1961, 1958, 1957, 1955, 1953, 1951, 1949, 1948, 1926, 1921
2031 62ND AVE	2020, 2017, 2014, 2010, 2000, 1999, 1995, 1992, 1990, 1986, 1985, 1980, 1979, 1975, 1973, 1970, 1965, 1962, 1961, 1958, 1957, 1955, 1953, 1951, 1949, 1948, 1926, 1921
2031 SW 62ND AVE	2014, 2000, 1999, 1995, 1992, 1990, 1986, 1985, 1980, 1979, 1975, 1973, 1970, 1965, 1962, 1961, 1958, 1957, 1955, 1953, 1951, 1949, 1948, 1926, 1921
2031 SW 63RD AVE	2005, 2000, 1999, 1995, 1992, 1990, 1986, 1985, 1980, 1979, 1975, 1973, 1970, 1965, 1962, 1961, 1958, 1957, 1955, 1953, 1951, 1949, 1948, 1926, 1921
2037 63RD AVE	2020, 2017, 2014, 2010, 2005, 2000, 1999, 1995, 1992, 1990, 1986, 1985, 1980, 1975, 1973, 1970, 1965, 1962, 1961, 1958, 1957, 1955, 1953, 1951, 1949, 1948, 1926, 1921
2060 62ND AVE	2020, 2017, 2014, 2010, 2000, 1999, 1995, 1992, 1990, 1986, 1985, 1980, 1979, 1975, 1973, 1970, 1965, 1962, 1961, 1958, 1957, 1955, 1953, 1951, 1949, 1948, 1926, 1921
2060 SW 62ND AVE	2000, 1999, 1995, 1992, 1990, 1986, 1985, 1980, 1979, 1975, 1973, 1970, 1965, 1962, 1961, 1958, 1957, 1955, 1953, 1951, 1949, 1948, 1926, 1921
2060 SW 63RD AVE	2014, 2010, 2005, 2000, 1999, 1995, 1992, 1990, 1986, 1985, 1980, 1979, 1975, 1973, 1970, 1965, 1962, 1961, 1958, 1957, 1955, 1953, 1951, 1949, 1948, 1926, 1921
2061 62ND AVE	2020, 2017, 2014, 2010, 2000, 1999, 1995, 1992, 1990, 1986, 1985, 1980, 1979, 1975, 1973, 1970, 1965, 1962, 1961, 1958, 1957, 1955, 1953, 1951, 1949, 1948, 1926, 1921
2061 SW 62ND AVE	2000, 1999, 1995, 1992, 1990, 1986, 1985, 1980, 1979, 1975, 1973, 1970, 1965, 1962, 1961, 1958, 1957, 1955, 1953, 1951, 1949, 1948, 1926, 1921
2061 SW 63RD AVE	2000, 1999, 1995, 1992, 1990, 1986, 1985, 1980, 1979, 1975, 1973, 1970, 1965, 1962, 1961, 1958, 1957, 1955, 1953, 1951, 1949, 1948, 1926, 1921
2091 SW 63RD AVE	2000, 1999, 1995, 1992, 1990, 1986, 1985, 1980, 1979, 1975, 1973, 1970, 1965, 1962, 1961, 1958, 1957, 1955, 1953, 1951, 1949, 1948, 1926, 1921
6200 20TH ST	2020, 2017, 2014, 2010, 2000, 1999, 1995, 1992, 1990, 1986, 1985, 1980, 1979, 1975, 1973, 1970, 1965, 1962, 1961, 1958, 1957, 1955, 1953, 1951, 1949, 1948, 1926, 1921
6200 21ST ST	2020, 2017, 2014, 2010, 2000, 1999, 1995, 1992, 1990, 1986, 1985, 1980, 1979, 1975, 1973, 1970, 1965, 1962, 1961, 1958, 1957, 1955, 1953, 1951, 1949, 1948, 1926, 1921
6200 SW 20TH ST	2005, 2000, 1999, 1995, 1992, 1990, 1986, 1985, 1980, 1979, 1975, 1973, 1970, 1965, 1962, 1961, 1958, 1957, 1955, 1953, 1951, 1949, 1948, 1926, 1921
6200 SW 21ST ST	2000, 1999, 1995, 1992, 1990, 1986, 1985, 1980, 1979, 1975, 1973, 1970, 1965, 1962, 1961, 1958, 1957, 1955, 1953, 1951, 1949, 1948, 1926, 1921
6201 20TH ST	2020, 2017, 2014, 2010, 2000, 1999, 1995, 1992, 1990, 1986, 1985, 1980, 1979, 1975, 1973, 1970, 1965, 1962, 1961, 1958, 1957, 1955, 1953, 1951, 1949, 1948, 1926, 1921
6201 21ST ST	2020, 2017, 2014, 2010, 2000, 1999, 1995, 1992, 1990, 1986, 1985, 1980, 1979, 1975, 1973, 1970, 1965, 1962, 1961, 1958, 1957, 1955, 1953, 1951, 1949, 1948, 1926, 1921
6201 SW 20TH ST	2000, 1999, 1995, 1992, 1990, 1986, 1985, 1980, 1979, 1975, 1973, 1970, 1965, 1962, 1961, 1958, 1957, 1955, 1953, 1951, 1949, 1948, 1926, 1921

FINDINGS

Address Researched	Address Not Identified in Research Source
6201 SW 21ST ST	2005, 2000, 1999, 1995, 1992, 1990, 1986, 1985, 1980, 1979, 1975, 1973, 1970, 1965, 1962, 1961, 1958, 1957, 1955, 1953, 1951, 1949, 1948, 1926, 1921
6217 SW 21ST ST	2020, 2017, 2014, 2010, 2000, 1999, 1995, 1992, 1990, 1986, 1985, 1980, 1979, 1975, 1973, 1970, 1965, 1962, 1961, 1958, 1957, 1955, 1953, 1951, 1949, 1948, 1926, 1921
6225 SW 21ST ST	2020, 2017, 2014, 2010, 2000, 1999, 1995, 1992, 1990, 1986, 1985, 1980, 1979, 1975, 1973, 1970, 1965, 1962, 1961, 1958, 1957, 1955, 1953, 1951, 1949, 1948, 1926, 1921
6230 20TH ST	2020, 2017, 2014, 2010, 2000, 1999, 1995, 1992, 1990, 1986, 1985, 1980, 1979, 1975, 1973, 1970, 1965, 1962, 1961, 1958, 1957, 1955, 1953, 1951, 1949, 1948, 1926, 1921
6230 SW 20TH ST	2017, 2010, 2005, 2000, 1999, 1995, 1992, 1990, 1986, 1985, 1980, 1979, 1975, 1973, 1970, 1965, 1962, 1961, 1958, 1957, 1955, 1953, 1951, 1949, 1948, 1926, 1921
6230 SW 21ST ST	2014, 2005, 2000, 1999, 1995, 1992, 1990, 1986, 1985, 1980, 1979, 1975, 1973, 1970, 1965, 1962, 1961, 1958, 1957, 1955, 1953, 1951, 1949, 1948, 1926, 1921
6231 SW 20TH ST	2005, 2000, 1999, 1995, 1992, 1990, 1986, 1985, 1980, 1979, 1975, 1973, 1970, 1965, 1962, 1961, 1958, 1957, 1955, 1953, 1951, 1949, 1948, 1926, 1921
6233 SW 21ST ST	2020, 2017, 2000, 1999, 1995, 1992, 1990, 1986, 1985, 1980, 1979, 1975, 1973, 1970, 1965, 1962, 1961, 1958, 1957, 1955, 1953, 1951, 1949, 1948, 1926, 1921
6241 21ST ST	2020, 2017, 2014, 2010, 2005, 2000, 1999, 1995, 1992, 1990, 1986, 1985, 1980, 1975, 1973, 1970, 1965, 1962, 1961, 1958, 1957, 1955, 1953, 1951, 1949, 1948, 1926, 1921
6247 21ST ST	2020, 2017, 2014, 2010, 2005, 2000, 1999, 1995, 1992, 1990, 1986, 1985, 1980, 1975, 1973, 1970, 1965, 1962, 1961, 1958, 1957, 1955, 1953, 1951, 1949, 1948, 1926, 1921
6248 SW 21ST ST	2020, 2017, 2014, 2010, 2000, 1999, 1995, 1992, 1990, 1986, 1985, 1980, 1979, 1975, 1973, 1970, 1965, 1962, 1961, 1958, 1957, 1955, 1953, 1951, 1949, 1948, 1926, 1921
6250 20TH ST	2020, 2017, 2014, 2010, 2000, 1999, 1995, 1992, 1990, 1986, 1985, 1980, 1975, 1973, 1970, 1965, 1962, 1961, 1958, 1957, 1955, 1953, 1951, 1949, 1948, 1926, 1921
6250 SW 21ST ST	2020, 2017, 2014, 2010, 2000, 1999, 1995, 1992, 1990, 1986, 1985, 1980, 1979, 1975, 1973, 1970, 1965, 1962, 1961, 1958, 1957, 1955, 1953, 1951, 1949, 1948, 1926, 1921
6251 21ST ST	2020, 2017, 2014, 2010, 2005, 2000, 1999, 1995, 1992, 1990, 1986, 1985, 1980, 1975, 1973, 1970, 1965, 1962, 1961, 1958, 1957, 1955, 1953, 1951, 1949, 1948, 1926, 1921
6251 SW 21ST ST	2020, 2017, 2014, 2000, 1999, 1995, 1992, 1990, 1986, 1985, 1980, 1979, 1975, 1973, 1970, 1965, 1962, 1961, 1958, 1957, 1955, 1953, 1951, 1949, 1948, 1926, 1921
6256 20TH ST	2020, 2017, 2014, 2010, 2005, 2000, 1999, 1995, 1992, 1990, 1986, 1985, 1980, 1975, 1973, 1970, 1965, 1962, 1961, 1958, 1957, 1955, 1953, 1951, 1949, 1948, 1926, 1921
6257 21ST ST	2020, 2017, 2014, 2010, 2005, 2000, 1999, 1995, 1992, 1990, 1986, 1985, 1980, 1975, 1973, 1970, 1965, 1962, 1961, 1958, 1957, 1955, 1953, 1951, 1949, 1948, 1926, 1921

FINDINGS

Address Researched	Address Not Identified in Research Source
6257 SW 21ST ST	2020, 2017, 2014, 2000, 1999, 1995, 1992, 1990, 1986, 1985, 1980, 1979, 1975, 1973, 1970, 1965, 1962, 1961, 1958, 1957, 1955, 1953, 1951, 1949, 1948, 1926, 1921
6260 20TH ST	2020, 2017, 2014, 2010, 2005, 2000, 1999, 1995, 1992, 1990, 1986, 1985, 1980, 1975, 1973, 1970, 1965, 1962, 1961, 1958, 1957, 1955, 1953, 1951, 1949, 1948, 1926, 1921
6260 21ST ST	2020, 2017, 2014, 2010, 2000, 1999, 1995, 1992, 1990, 1986, 1985, 1980, 1979, 1975, 1973, 1970, 1965, 1962, 1961, 1958, 1957, 1955, 1953, 1951, 1949, 1948, 1926, 1921
6260 SW 21ST ST	2000, 1999, 1995, 1992, 1990, 1986, 1985, 1980, 1979, 1975, 1973, 1970, 1965, 1962, 1961, 1958, 1957, 1955, 1953, 1951, 1949, 1948, 1926, 1921
6261 20TH ST	2020, 2017, 2014, 2010, 2000, 1999, 1995, 1992, 1990, 1986, 1985, 1980, 1975, 1973, 1970, 1965, 1962, 1961, 1958, 1957, 1955, 1953, 1951, 1949, 1948, 1926, 1921
6261 21ST ST	2020, 2017, 2014, 2010, 2000, 1999, 1995, 1992, 1990, 1986, 1985, 1980, 1975, 1973, 1970, 1965, 1962, 1961, 1958, 1957, 1955, 1953, 1951, 1949, 1948, 1926, 1921
6261 SW 20TH ST	2000, 1999, 1995, 1992, 1990, 1986, 1985, 1980, 1979, 1975, 1973, 1970, 1965, 1962, 1961, 1958, 1957, 1955, 1953, 1951, 1949, 1948, 1926, 1921
6261 SW 21ST ST	2000, 1999, 1995, 1992, 1990, 1986, 1985, 1980, 1979, 1975, 1973, 1970, 1965, 1962, 1961, 1958, 1957, 1955, 1953, 1951, 1949, 1948, 1926, 1921
6266 20TH ST	2020, 2017, 2014, 2010, 2000, 1999, 1995, 1992, 1990, 1986, 1985, 1980, 1975, 1973, 1970, 1965, 1962, 1961, 1958, 1957, 1955, 1953, 1951, 1949, 1948, 1926, 1921
6266 SW 20TH ST	2020, 2017, 2014, 2005, 2000, 1999, 1995, 1992, 1990, 1986, 1985, 1980, 1979, 1975, 1973, 1970, 1965, 1962, 1961, 1958, 1957, 1955, 1953, 1951, 1949, 1948, 1926, 1921
6267 21ST ST	2020, 2017, 2014, 2010, 2005, 2000, 1999, 1995, 1992, 1990, 1986, 1985, 1980, 1975, 1973, 1970, 1965, 1962, 1961, 1958, 1957, 1955, 1953, 1951, 1949, 1948, 1926, 1921
6270 20TH ST	2020, 2017, 2014, 2010, 2005, 2000, 1999, 1995, 1992, 1990, 1986, 1985, 1980, 1975, 1973, 1970, 1965, 1962, 1961, 1958, 1957, 1955, 1953, 1951, 1949, 1948, 1926, 1921
6271 20TH ST	2020, 2017, 2014, 2010, 2000, 1999, 1995, 1992, 1990, 1986, 1985, 1980, 1975, 1973, 1970, 1965, 1962, 1961, 1958, 1957, 1955, 1953, 1951, 1949, 1948, 1926, 1921
6271 21ST ST	2020, 2017, 2014, 2010, 2005, 2000, 1999, 1995, 1992, 1990, 1986, 1985, 1980, 1975, 1973, 1970, 1965, 1962, 1961, 1958, 1957, 1955, 1953, 1951, 1949, 1948, 1926, 1921
6272 SW 21ST ST	2020, 2017, 2014, 2010, 2000, 1999, 1995, 1992, 1990, 1986, 1985, 1980, 1979, 1975, 1973, 1970, 1965, 1962, 1961, 1958, 1957, 1955, 1953, 1951, 1949, 1948, 1926, 1921
6274 SW 21ST ST	2020, 2017, 2000, 1999, 1995, 1992, 1990, 1986, 1985, 1980, 1979, 1975, 1973, 1970, 1965, 1962, 1961, 1958, 1957, 1955, 1953, 1951, 1949, 1948, 1926, 1921
6276 20TH ST	2020, 2017, 2014, 2010, 2005, 2000, 1999, 1995, 1992, 1990, 1986, 1985, 1980, 1975, 1973, 1970, 1965, 1962, 1961, 1958, 1957, 1955, 1953, 1951, 1949, 1948, 1926, 1921

FINDINGS

Address Researched	Address Not Identified in Research Source
6277 20TH ST	2020, 2017, 2014, 2010, 2005, 2000, 1999, 1995, 1992, 1990, 1986, 1985, 1980, 1975, 1973, 1970, 1965, 1962, 1961, 1958, 1957, 1955, 1953, 1951, 1949, 1948, 1926, 1921
6277 21ST ST	2020, 2017, 2014, 2010, 2005, 2000, 1999, 1995, 1992, 1990, 1986, 1985, 1980, 1975, 1973, 1970, 1965, 1962, 1961, 1958, 1957, 1955, 1953, 1951, 1949, 1948, 1926, 1921
6280 20TH ST	2020, 2017, 2014, 2010, 2005, 2000, 1999, 1995, 1992, 1990, 1986, 1985, 1980, 1975, 1973, 1970, 1965, 1962, 1961, 1958, 1957, 1955, 1953, 1951, 1949, 1948, 1926, 1921
6281 20TH ST	2020, 2017, 2014, 2010, 2005, 2000, 1999, 1995, 1992, 1990, 1986, 1985, 1980, 1975, 1973, 1970, 1965, 1962, 1961, 1958, 1957, 1955, 1953, 1951, 1949, 1948, 1926, 1921
6281 21ST ST	2020, 2017, 2014, 2010, 2005, 2000, 1999, 1995, 1992, 1990, 1986, 1985, 1980, 1975, 1973, 1970, 1965, 1962, 1961, 1958, 1957, 1955, 1953, 1951, 1949, 1948, 1926, 1921
6286 20TH ST	2020, 2017, 2014, 2010, 2005, 2000, 1999, 1995, 1992, 1990, 1986, 1985, 1980, 1975, 1973, 1970, 1965, 1962, 1961, 1958, 1957, 1955, 1953, 1951, 1949, 1948, 1926, 1921
6287 20TH ST	2020, 2017, 2014, 2010, 2005, 2000, 1999, 1995, 1992, 1990, 1986, 1985, 1980, 1975, 1973, 1970, 1965, 1962, 1961, 1958, 1957, 1955, 1953, 1951, 1949, 1948, 1926, 1921
6287 21ST ST	2020, 2017, 2014, 2010, 2005, 2000, 1999, 1995, 1992, 1990, 1986, 1985, 1980, 1975, 1973, 1970, 1965, 1962, 1961, 1958, 1957, 1955, 1953, 1951, 1949, 1948, 1926, 1921
6290 20TH ST	2020, 2017, 2014, 2010, 2000, 1999, 1995, 1992, 1990, 1986, 1985, 1980, 1975, 1973, 1970, 1965, 1962, 1961, 1958, 1957, 1955, 1953, 1951, 1949, 1948, 1926, 1921
6290 SW 20TH ST	2020, 2017, 2014, 2010, 2000, 1999, 1995, 1992, 1990, 1986, 1985, 1980, 1979, 1975, 1973, 1970, 1965, 1962, 1961, 1958, 1957, 1955, 1953, 1951, 1949, 1948, 1926, 1921
6290 SW 21ST ST	2017, 2005, 2000, 1999, 1995, 1992, 1990, 1986, 1985, 1980, 1979, 1975, 1973, 1970, 1965, 1962, 1961, 1958, 1957, 1955, 1953, 1951, 1949, 1948, 1926, 1921
6291 20TH ST	2020, 2017, 2014, 2010, 2000, 1999, 1995, 1992, 1990, 1986, 1985, 1980, 1975, 1973, 1970, 1965, 1962, 1961, 1958, 1957, 1955, 1953, 1951, 1949, 1948, 1926, 1921
6291 21ST ST	2020, 2017, 2014, 2010, 2005, 2000, 1999, 1995, 1992, 1990, 1986, 1985, 1980, 1975, 1973, 1970, 1965, 1962, 1961, 1958, 1957, 1955, 1953, 1951, 1949, 1948, 1926, 1921
6291 SW 20TH ST	2020, 2017, 2014, 2010, 2000, 1999, 1995, 1992, 1990, 1986, 1985, 1980, 1979, 1975, 1973, 1970, 1965, 1962, 1961, 1958, 1957, 1955, 1953, 1951, 1949, 1948, 1926, 1921
6296 20TH ST	2020, 2017, 2014, 2010, 2005, 2000, 1999, 1995, 1992, 1990, 1986, 1985, 1980, 1975, 1973, 1970, 1965, 1962, 1961, 1958, 1957, 1955, 1953, 1951, 1949, 1948, 1926, 1921
6296 SW 20TH ST	2020, 2017, 2014, 2000, 1999, 1995, 1992, 1990, 1986, 1985, 1980, 1979, 1975, 1973, 1970, 1965, 1962, 1961, 1958, 1957, 1955, 1953, 1951, 1949, 1948, 1926, 1921
6297 20TH ST	2020, 2017, 2014, 2010, 2005, 2000, 1999, 1995, 1992, 1990, 1986, 1985, 1980, 1975, 1973, 1970, 1965, 1962, 1961, 1958, 1957, 1955, 1953, 1951, 1949, 1948, 1926, 1921

FINDINGS

Address Researched	Address Not Identified in Research Source
6297 21ST ST	2020, 2017, 2014, 2010, 2005, 2000, 1999, 1995, 1992, 1990, 1986, 1985, 1980, 1975, 1973, 1970, 1965, 1962, 1961, 1958, 1957, 1955, 1953, 1951, 1949, 1948, 1926, 1921
6311 20TH ST	2020, 2017, 2014, 2010, 2000, 1999, 1995, 1992, 1990, 1986, 1985, 1980, 1979, 1975, 1973, 1970, 1965, 1962, 1961, 1958, 1957, 1955, 1953, 1951, 1949, 1948, 1926, 1921
6500 20TH CT	2020, 2017, 2014, 2010, 2000, 1999, 1995, 1992, 1990, 1986, 1985, 1980, 1979, 1975, 1973, 1970, 1965, 1962, 1961, 1958, 1957, 1955, 1953, 1951, 1949, 1948, 1926, 1921
6500 20TH ST	2020, 2017, 2014, 2010, 2000, 1995, 1992, 1986, 1985, 1980, 1975, 1973, 1970, 1965, 1962, 1961, 1958, 1957, 1955, 1953, 1951, 1949, 1948, 1926, 1921
6500 SW 20TH ST	1999, 1995, 1992, 1990, 1986, 1985, 1980, 1979, 1975, 1973, 1970, 1965, 1962, 1961, 1958, 1957, 1955, 1953, 1951, 1949, 1948, 1926, 1921
6500 SW 20TH ST	2020, 2017, 2014, 2010, 2005, 2000, 1999, 1990, 1986, 1985, 1980, 1979, 1975, 1973, 1970, 1965, 1962, 1961, 1958, 1957, 1955, 1953, 1951, 1949, 1948, 1926, 1921
6504 20TH CT	2020, 2017, 2014, 2010, 2000, 1999, 1995, 1992, 1986, 1985, 1980, 1975, 1973, 1970, 1965, 1962, 1961, 1958, 1957, 1955, 1953, 1951, 1949, 1948, 1926, 1921
6504 SW 20TH CT	2020, 1999, 1995, 1992, 1990, 1986, 1985, 1980, 1979, 1975, 1973, 1970, 1965, 1962, 1961, 1958, 1957, 1955, 1953, 1951, 1949, 1948, 1926, 1921
6504 SW 20TH CT	2020, 2017, 2014, 2010, 2005, 2000, 1999, 1992, 1990, 1986, 1985, 1980, 1979, 1975, 1973, 1970, 1965, 1962, 1961, 1958, 1957, 1955, 1953, 1951, 1949, 1948, 1926, 1921
6505 20TH CT	2020, 2017, 2014, 2010, 2000, 1995, 1992, 1986, 1985, 1980, 1975, 1973, 1970, 1965, 1962, 1961, 1958, 1957, 1955, 1953, 1951, 1949, 1948, 1926, 1921
6505 SW 20TH CT	1999, 1995, 1992, 1990, 1986, 1985, 1980, 1979, 1975, 1973, 1970, 1965, 1962, 1961, 1958, 1957, 1955, 1953, 1951, 1949, 1948, 1926, 1921
6505 SW 20TH CT	2020, 2017, 2014, 2010, 2005, 2000, 1999, 1990, 1986, 1985, 1980, 1979, 1975, 1973, 1970, 1965, 1962, 1961, 1958, 1957, 1955, 1953, 1951, 1949, 1948, 1926, 1921
6508 20TH CT	2020, 2017, 2014, 2010, 2000, 1995, 1992, 1986, 1985, 1980, 1975, 1973, 1970, 1965, 1962, 1961, 1958, 1957, 1955, 1953, 1951, 1949, 1948, 1926, 1921
6508 SW 20TH CT	1999, 1995, 1992, 1990, 1986, 1985, 1980, 1979, 1975, 1973, 1970, 1965, 1962, 1961, 1958, 1957, 1955, 1953, 1951, 1949, 1948, 1926, 1921
6508 SW 20TH CT	2020, 2017, 2014, 2010, 2005, 2000, 1999, 1992, 1990, 1986, 1985, 1980, 1979, 1975, 1973, 1970, 1965, 1962, 1961, 1958, 1957, 1955, 1953, 1951, 1949, 1948, 1926, 1921
6508 SW 20TH ST	2020, 2017, 2014, 2010, 2005, 2000, 1999, 1992, 1990, 1986, 1985, 1980, 1979, 1975, 1973, 1970, 1965, 1962, 1961, 1958, 1957, 1955, 1953, 1951, 1949, 1948, 1926, 1921
6510 20TH ST	2020, 2017, 2014, 2010, 2000, 1995, 1992, 1990, 1986, 1985, 1980, 1975, 1973, 1970, 1965, 1962, 1961, 1958, 1957, 1955, 1953, 1951, 1949, 1948, 1926, 1921
6510 SW 20TH ST	2005, 1999, 1995, 1992, 1990, 1986, 1985, 1980, 1979, 1975, 1973, 1970, 1965, 1962, 1961, 1958, 1957, 1955, 1953, 1951, 1949, 1948, 1926, 1921
6510 SW 20TH ST	2020, 2017, 2014, 2010, 2005, 2000, 1999, 1992, 1990, 1986, 1985, 1980, 1979, 1975, 1973, 1970, 1965, 1962, 1961, 1958, 1957, 1955, 1953, 1951, 1949, 1948, 1926, 1921

FINDINGS

Address Researched	Address Not Identified in Research Source
6511 20TH CT	2020, 2017, 2014, 2010, 2000, 1999, 1995, 1992, 1990, 1986, 1985, 1980, 1975, 1973, 1970, 1965, 1962, 1961, 1958, 1957, 1955, 1953, 1951, 1949, 1948, 1926, 1921
6511 SW 20TH CT	1999, 1995, 1992, 1990, 1986, 1985, 1980, 1979, 1975, 1973, 1970, 1965, 1962, 1961, 1958, 1957, 1955, 1953, 1951, 1949, 1948, 1926, 1921
6511 SW 20TH CT	2020, 2017, 2014, 2010, 2005, 2000, 1999, 1992, 1990, 1986, 1985, 1980, 1979, 1975, 1973, 1970, 1965, 1962, 1961, 1958, 1957, 1955, 1953, 1951, 1949, 1948, 1926, 1921
6512 20TH CT	2020, 2017, 2014, 2010, 2000, 1995, 1992, 1986, 1985, 1980, 1975, 1973, 1970, 1965, 1962, 1961, 1958, 1957, 1955, 1953, 1951, 1949, 1948, 1926, 1921
6512 SW 20TH CT	2005, 1999, 1995, 1992, 1990, 1986, 1985, 1980, 1979, 1975, 1973, 1970, 1965, 1962, 1961, 1958, 1957, 1955, 1953, 1951, 1949, 1948, 1926, 1921
6512 SW 20TH CT	2020, 2017, 2014, 2010, 2005, 2000, 1999, 1990, 1986, 1985, 1980, 1979, 1975, 1973, 1970, 1965, 1962, 1961, 1958, 1957, 1955, 1953, 1951, 1949, 1948, 1926, 1921
6515 20TH CT	2020, 2017, 2014, 2010, 2000, 1995, 1992, 1986, 1985, 1980, 1975, 1973, 1970, 1965, 1962, 1961, 1958, 1957, 1955, 1953, 1951, 1949, 1948, 1926, 1921
6515 SW 20TH CT	2017, 2014, 2010, 2005, 1999, 1995, 1992, 1990, 1986, 1985, 1980, 1979, 1975, 1973, 1970, 1965, 1962, 1961, 1958, 1957, 1955, 1953, 1951, 1949, 1948, 1926, 1921
6515 SW 20TH CT	2020, 2017, 2014, 2010, 2005, 2000, 1999, 1990, 1986, 1985, 1980, 1979, 1975, 1973, 1970, 1965, 1962, 1961, 1958, 1957, 1955, 1953, 1951, 1949, 1948, 1926, 1921
6516 20TH CT	2020, 2017, 2014, 2010, 2000, 1995, 1992, 1986, 1985, 1980, 1975, 1973, 1970, 1965, 1962, 1961, 1958, 1957, 1955, 1953, 1951, 1949, 1948, 1926, 1921
6516 SW 20TH CT	1999, 1995, 1992, 1990, 1986, 1985, 1980, 1979, 1975, 1973, 1970, 1965, 1962, 1961, 1958, 1957, 1955, 1953, 1951, 1949, 1948, 1926, 1921
6516 SW 20TH CT	2020, 2017, 2014, 2010, 2005, 2000, 1999, 1990, 1986, 1985, 1980, 1979, 1975, 1973, 1970, 1965, 1962, 1961, 1958, 1957, 1955, 1953, 1951, 1949, 1948, 1926, 1921
6517 20TH CT	2020, 2017, 2014, 2010, 2005, 2000, 1995, 1992, 1986, 1985, 1980, 1975, 1973, 1970, 1965, 1962, 1961, 1958, 1957, 1955, 1953, 1951, 1949, 1948, 1926, 1921
6517 SW 20TH CT	2010, 1999, 1995, 1992, 1990, 1986, 1985, 1980, 1979, 1975, 1973, 1970, 1965, 1962, 1961, 1958, 1957, 1955, 1953, 1951, 1949, 1948, 1926, 1921
6517 SW 20TH CT	2020, 2017, 2014, 2010, 2005, 2000, 1999, 1990, 1986, 1985, 1980, 1979, 1975, 1973, 1970, 1965, 1962, 1961, 1958, 1957, 1955, 1953, 1951, 1949, 1948, 1926, 1921
6518 20TH CT	2020, 2017, 2014, 2010, 2000, 1995, 1992, 1986, 1985, 1980, 1975, 1973, 1970, 1965, 1962, 1961, 1958, 1957, 1955, 1953, 1951, 1949, 1948, 1926, 1921
6518 SW 20TH CT	2020, 1999, 1995, 1992, 1990, 1986, 1985, 1980, 1979, 1975, 1973, 1970, 1965, 1962, 1961, 1958, 1957, 1955, 1953, 1951, 1949, 1948, 1926, 1921
6518 SW 20TH CT	2020, 2017, 2014, 2010, 2005, 2000, 1999, 1990, 1986, 1985, 1980, 1979, 1975, 1973, 1970, 1965, 1962, 1961, 1958, 1957, 1955, 1953, 1951, 1949, 1948, 1926, 1921
6520 20TH ST	2020, 2017, 2014, 2010, 2000, 1999, 1995, 1992, 1990, 1986, 1985, 1980, 1975, 1973, 1970, 1965, 1962, 1961, 1958, 1957, 1955, 1953, 1951, 1949, 1948, 1926, 1921

FINDINGS

Address Researched	Address Not Identified in Research Source
6520 SW 20TH ST	1999, 1995, 1992, 1990, 1986, 1985, 1980, 1979, 1975, 1973, 1970, 1965, 1962, 1961, 1958, 1957, 1955, 1953, 1951, 1949, 1948, 1926, 1921
6520 SW 20TH ST	2020, 2017, 2014, 2010, 2005, 2000, 1999, 1992, 1990, 1986, 1985, 1980, 1979, 1975, 1973, 1970, 1965, 1962, 1961, 1958, 1957, 1955, 1953, 1951, 1949, 1948, 1926, 1921
6521 20TH ST	2020, 2017, 2014, 2010, 2000, 1995, 1992, 1986, 1985, 1980, 1975, 1973, 1970, 1965, 1962, 1961, 1958, 1957, 1955, 1953, 1951, 1949, 1948, 1926, 1921
6521 84	2020, 2017, 2014, 2010, 2005, 2000, 1999, 1995, 1992, 1990, 1986, 1985, 1980, 1975, 1973, 1970, 1965, 1962, 1961, 1958, 1957, 1955, 1953, 1951, 1949, 1948, 1926, 1921
6521 SW 20TH ST	1999, 1995, 1992, 1990, 1986, 1985, 1980, 1979, 1975, 1973, 1970, 1965, 1962, 1961, 1958, 1957, 1955, 1953, 1951, 1949, 1948, 1926, 1921
6521 SW 20TH ST	2020, 2017, 2014, 2010, 2005, 2000, 1999, 1990, 1986, 1985, 1980, 1979, 1975, 1973, 1970, 1965, 1962, 1961, 1958, 1957, 1955, 1953, 1951, 1949, 1948, 1926, 1921
6523 20TH CT	2020, 2017, 2014, 2010, 2005, 2000, 1995, 1992, 1986, 1985, 1980, 1975, 1973, 1970, 1965, 1962, 1961, 1958, 1957, 1955, 1953, 1951, 1949, 1948, 1926, 1921
6523 20TH ST	2020, 2017, 2014, 2010, 2000, 1999, 1995, 1992, 1990, 1986, 1985, 1980, 1979, 1975, 1973, 1970, 1965, 1962, 1961, 1958, 1957, 1955, 1953, 1951, 1949, 1948, 1926, 1921
6523 SW 20TH CT	2014, 1999, 1995, 1992, 1990, 1986, 1985, 1980, 1979, 1975, 1973, 1970, 1965, 1962, 1961, 1958, 1957, 1955, 1953, 1951, 1949, 1948, 1926, 1921
6523 SW 20TH CT	2020, 2017, 2014, 2010, 2005, 2000, 1999, 1990, 1986, 1985, 1980, 1979, 1975, 1973, 1970, 1965, 1962, 1961, 1958, 1957, 1955, 1953, 1951, 1949, 1948, 1926, 1921
6524 20TH CT	2020, 2017, 2014, 2010, 2000, 1995, 1992, 1986, 1985, 1980, 1975, 1973, 1970, 1965, 1962, 1961, 1958, 1957, 1955, 1953, 1951, 1949, 1948, 1926, 1921
6524 SW 20TH CT	1999, 1995, 1992, 1990, 1986, 1985, 1980, 1979, 1975, 1973, 1970, 1965, 1962, 1961, 1958, 1957, 1955, 1953, 1951, 1949, 1948, 1926, 1921
6524 SW 20TH CT	2020, 2017, 2014, 2010, 2005, 2000, 1999, 1990, 1986, 1985, 1980, 1979, 1975, 1973, 1970, 1965, 1962, 1961, 1958, 1957, 1955, 1953, 1951, 1949, 1948, 1926, 1921
6525 84	2020, 2017, 2014, 2010, 2005, 2000, 1999, 1995, 1992, 1990, 1986, 1985, 1980, 1975, 1973, 1970, 1965, 1962, 1961, 1958, 1957, 1955, 1953, 1951, 1949, 1948, 1926, 1921
6527 20TH CT	2020, 2017, 2014, 2010, 2000, 1995, 1992, 1986, 1985, 1980, 1975, 1973, 1970, 1965, 1962, 1961, 1958, 1957, 1955, 1953, 1951, 1949, 1948, 1926, 1921
6527 SW 20TH CT	2014, 1999, 1995, 1992, 1990, 1986, 1985, 1980, 1979, 1975, 1973, 1970, 1965, 1962, 1961, 1958, 1957, 1955, 1953, 1951, 1949, 1948, 1926, 1921
6527 SW 20TH CT	2020, 2017, 2014, 2010, 2005, 2000, 1999, 1992, 1990, 1986, 1985, 1980, 1979, 1975, 1973, 1970, 1965, 1962, 1961, 1958, 1957, 1955, 1953, 1951, 1949, 1948, 1926, 1921
6528 20TH CT	2020, 2017, 2014, 2010, 2000, 1995, 1992, 1986, 1985, 1980, 1975, 1973, 1970, 1965, 1962, 1961, 1958, 1957, 1955, 1953, 1951, 1949, 1948, 1926, 1921
6528 20TH ST	2020, 2017, 2014, 2010, 2000, 1999, 1995, 1992, 1990, 1986, 1985, 1980, 1979, 1975, 1973, 1970, 1965, 1962, 1961, 1958, 1957, 1955, 1953, 1951, 1949, 1948, 1926, 1921

FINDINGS

Address Researched	Address Not Identified in Research Source
6528 SW 20TH CT	1999, 1995, 1992, 1990, 1986, 1985, 1980, 1979, 1975, 1973, 1970, 1965, 1962, 1961, 1958, 1957, 1955, 1953, 1951, 1949, 1948, 1926, 1921
6528 SW 20TH CT	2020, 2017, 2014, 2010, 2005, 2000, 1999, 1990, 1986, 1985, 1980, 1979, 1975, 1973, 1970, 1965, 1962, 1961, 1958, 1957, 1955, 1953, 1951, 1949, 1948, 1926, 1921
6531 20TH CT	2020, 2017, 2014, 2010, 2000, 1995, 1992, 1986, 1985, 1980, 1975, 1973, 1970, 1965, 1962, 1961, 1958, 1957, 1955, 1953, 1951, 1949, 1948, 1926, 1921
6531 84	2020, 2017, 2014, 2010, 2005, 2000, 1999, 1995, 1992, 1990, 1986, 1985, 1980, 1975, 1973, 1970, 1965, 1962, 1961, 1958, 1957, 1955, 1953, 1951, 1949, 1948, 1926, 1921
6531 SW 20TH CT	2020, 1999, 1995, 1992, 1990, 1986, 1985, 1980, 1979, 1975, 1973, 1970, 1965, 1962, 1961, 1958, 1957, 1955, 1953, 1951, 1949, 1948, 1926, 1921
6531 SW 20TH CT	2020, 2017, 2014, 2010, 2005, 2000, 1999, 1990, 1986, 1985, 1980, 1979, 1975, 1973, 1970, 1965, 1962, 1961, 1958, 1957, 1955, 1953, 1951, 1949, 1948, 1926, 1921
6532 20TH CT	2020, 2017, 2014, 2010, 2000, 1995, 1992, 1986, 1985, 1980, 1975, 1973, 1970, 1965, 1962, 1961, 1958, 1957, 1955, 1953, 1951, 1949, 1948, 1926, 1921
6532 SW 20TH CT	1999, 1995, 1992, 1990, 1986, 1985, 1980, 1979, 1975, 1973, 1970, 1965, 1962, 1961, 1958, 1957, 1955, 1953, 1951, 1949, 1948, 1926, 1921
6532 SW 20TH CT	2020, 2017, 2014, 2010, 2005, 2000, 1999, 1990, 1986, 1985, 1980, 1979, 1975, 1973, 1970, 1965, 1962, 1961, 1958, 1957, 1955, 1953, 1951, 1949, 1948, 1926, 1921
6536 20TH CT	2020, 2017, 2014, 2010, 2000, 1995, 1992, 1986, 1985, 1980, 1975, 1973, 1970, 1965, 1962, 1961, 1958, 1957, 1955, 1953, 1951, 1949, 1948, 1926, 1921
6536 SW 20TH CT	2017, 2014, 1999, 1995, 1992, 1990, 1986, 1985, 1980, 1979, 1975, 1973, 1970, 1965, 1962, 1961, 1958, 1957, 1955, 1953, 1951, 1949, 1948, 1926, 1921
6536 SW 20TH CT	2020, 2017, 2014, 2010, 2005, 2000, 1999, 1990, 1986, 1985, 1980, 1979, 1975, 1973, 1970, 1965, 1962, 1961, 1958, 1957, 1955, 1953, 1951, 1949, 1948, 1926, 1921
6540 20TH ST	2020, 2017, 2014, 2010, 2000, 1999, 1995, 1992, 1990, 1986, 1985, 1980, 1975, 1973, 1970, 1965, 1962, 1961, 1958, 1957, 1955, 1953, 1951, 1949, 1948, 1926, 1921
6540 SW 20TH ST	1999, 1995, 1992, 1990, 1986, 1985, 1980, 1979, 1975, 1973, 1970, 1965, 1962, 1961, 1958, 1957, 1955, 1953, 1951, 1949, 1948, 1926, 1921
6540 SW 20TH ST	2020, 2017, 2014, 2010, 2005, 2000, 1999, 1992, 1990, 1986, 1985, 1980, 1979, 1975, 1973, 1970, 1965, 1962, 1961, 1958, 1957, 1955, 1953, 1951, 1949, 1948, 1926, 1921
6550 20TH ST	2020, 2017, 2014, 2010, 2005, 2000, 1999, 1995, 1992, 1990, 1986, 1985, 1980, 1975, 1973, 1970, 1965, 1962, 1961, 1958, 1957, 1955, 1953, 1951, 1949, 1948, 1926, 1921
6552 20TH ST	2020, 2017, 2014, 2010, 2000, 1999, 1995, 1992, 1990, 1986, 1985, 1980, 1975, 1973, 1970, 1965, 1962, 1961, 1958, 1957, 1955, 1953, 1951, 1949, 1948, 1926, 1921
6560 20TH ST	2020, 2017, 2014, 2010, 2000, 1999, 1995, 1992, 1986, 1985, 1980, 1975, 1973, 1970, 1965, 1962, 1961, 1958, 1957, 1955, 1953, 1951, 1949, 1948, 1926, 1921
6560 SW 20TH CT	2020, 2017, 2014, 2010, 2005, 1999, 1995, 1992, 1990, 1986, 1985, 1980, 1979, 1975, 1973, 1970, 1965, 1962, 1961, 1958, 1957, 1955, 1953, 1951, 1949, 1948, 1926, 1921

FINDINGS

Address Researched	Address Not Identified in Research Source
6560 SW 20TH ST	1999, 1995, 1992, 1990, 1986, 1985, 1980, 1979, 1975, 1973, 1970, 1965, 1962, 1961, 1958, 1957, 1955, 1953, 1951, 1949, 1948, 1926, 1921
6561 20TH ST	2020, 2017, 2014, 2010, 2005, 2000, 1999, 1995, 1992, 1986, 1985, 1980, 1975, 1973, 1970, 1965, 1962, 1961, 1958, 1957, 1955, 1953, 1951, 1949, 1948, 1926, 1921
6561 SW 20TH ST	1999, 1995, 1992, 1990, 1986, 1985, 1980, 1979, 1975, 1973, 1970, 1965, 1962, 1961, 1958, 1957, 1955, 1953, 1951, 1949, 1948, 1926, 1921
6561 SW 20TH ST	2020, 2017, 2014, 2010, 2005, 2000, 1999, 1992, 1990, 1986, 1985, 1980, 1979, 1975, 1973, 1970, 1965, 1962, 1961, 1958, 1957, 1955, 1953, 1951, 1949, 1948, 1926, 1921
6562 20TH ST	2020, 2017, 2014, 2010, 2005, 2000, 1999, 1995, 1992, 1990, 1986, 1985, 1980, 1975, 1973, 1970, 1965, 1962, 1961, 1958, 1957, 1955, 1953, 1951, 1949, 1948, 1926, 1921
6563 20TH CT	2020, 2017, 2014, 2010, 2000, 1995, 1992, 1990, 1986, 1985, 1980, 1975, 1973, 1970, 1965, 1962, 1961, 1958, 1957, 1955, 1953, 1951, 1949, 1948, 1926, 1921
6563 SW 20TH CT	1999, 1995, 1992, 1990, 1986, 1985, 1980, 1979, 1975, 1973, 1970, 1965, 1962, 1961, 1958, 1957, 1955, 1953, 1951, 1949, 1948, 1926, 1921
6563 SW 20TH CT	2020, 2017, 2014, 2010, 2005, 2000, 1999, 1990, 1986, 1985, 1980, 1979, 1975, 1973, 1970, 1965, 1962, 1961, 1958, 1957, 1955, 1953, 1951, 1949, 1948, 1926, 1921
6564 20TH CT	2020, 2017, 2014, 2010, 2000, 1995, 1992, 1990, 1986, 1985, 1980, 1975, 1973, 1970, 1965, 1962, 1961, 1958, 1957, 1955, 1953, 1951, 1949, 1948, 1926, 1921
6564 SW 20TH CT	1999, 1995, 1992, 1990, 1986, 1985, 1980, 1979, 1975, 1973, 1970, 1965, 1962, 1961, 1958, 1957, 1955, 1953, 1951, 1949, 1948, 1926, 1921
6567 20TH CT	2020, 2017, 2014, 2010, 2000, 1995, 1992, 1986, 1985, 1980, 1975, 1973, 1970, 1965, 1962, 1961, 1958, 1957, 1955, 1953, 1951, 1949, 1948, 1926, 1921
6567 SW 20TH CT	1999, 1995, 1992, 1990, 1986, 1985, 1980, 1979, 1975, 1973, 1970, 1965, 1962, 1961, 1958, 1957, 1955, 1953, 1951, 1949, 1948, 1926, 1921
6567 SW 20TH CT	2020, 2017, 2014, 2010, 2005, 2000, 1999, 1992, 1990, 1986, 1985, 1980, 1979, 1975, 1973, 1970, 1965, 1962, 1961, 1958, 1957, 1955, 1953, 1951, 1949, 1948, 1926, 1921
6568 20TH CT	2020, 2017, 2014, 2010, 2000, 1999, 1995, 1992, 1986, 1985, 1980, 1975, 1973, 1970, 1965, 1962, 1961, 1958, 1957, 1955, 1953, 1951, 1949, 1948, 1926, 1921
6568 SW 20TH CT	2017, 1999, 1995, 1992, 1990, 1986, 1985, 1980, 1979, 1975, 1973, 1970, 1965, 1962, 1961, 1958, 1957, 1955, 1953, 1951, 1949, 1948, 1926, 1921
6568 SW 20TH CT	2020, 2017, 2014, 2010, 2005, 2000, 1999, 1992, 1990, 1986, 1985, 1980, 1979, 1975, 1973, 1970, 1965, 1962, 1961, 1958, 1957, 1955, 1953, 1951, 1949, 1948, 1926, 1921
6570 20TH ST	2020, 2017, 2014, 2010, 2005, 2000, 1999, 1995, 1992, 1990, 1986, 1985, 1980, 1975, 1973, 1970, 1965, 1962, 1961, 1958, 1957, 1955, 1953, 1951, 1949, 1948, 1926, 1921
6571 20TH CT	2020, 2017, 2014, 2010, 2000, 1995, 1992, 1986, 1985, 1980, 1975, 1973, 1970, 1965, 1962, 1961, 1958, 1957, 1955, 1953, 1951, 1949, 1948, 1926, 1921
6571 SW 20TH CT	1999, 1995, 1992, 1990, 1986, 1985, 1980, 1979, 1975, 1973, 1970, 1965, 1962, 1961, 1958, 1957, 1955, 1953, 1951, 1949, 1948, 1926, 1921
6571 SW 20TH CT	2020, 2017, 2014, 2010, 2005, 2000, 1999, 1990, 1986, 1985, 1980, 1979, 1975, 1973, 1970, 1965, 1962, 1961, 1958, 1957, 1955, 1953, 1951, 1949, 1948, 1926, 1921

FINDINGS

Address Researched	Address Not Identified in Research Source
6572 20TH CT	2020, 2017, 2014, 2010, 2000, 1995, 1992, 1986, 1985, 1980, 1975, 1973, 1970, 1965, 1962, 1961, 1958, 1957, 1955, 1953, 1951, 1949, 1948, 1926, 1921
6572 20TH ST	2020, 2017, 2014, 2010, 2005, 2000, 1999, 1995, 1992, 1990, 1986, 1985, 1980, 1975, 1973, 1970, 1965, 1962, 1961, 1958, 1957, 1955, 1953, 1951, 1949, 1948, 1926, 1921
6572 SW 20TH CT	1999, 1995, 1992, 1990, 1986, 1985, 1980, 1979, 1975, 1973, 1970, 1965, 1962, 1961, 1958, 1957, 1955, 1953, 1951, 1949, 1948, 1926, 1921
6572 SW 20TH CT	2020, 2017, 2014, 2010, 2005, 2000, 1999, 1990, 1986, 1985, 1980, 1979, 1975, 1973, 1970, 1965, 1962, 1961, 1958, 1957, 1955, 1953, 1951, 1949, 1948, 1926, 1921
6572 SW 20TH ST	2020, 2017, 2014, 2010, 2005, 1999, 1995, 1992, 1990, 1986, 1985, 1980, 1979, 1975, 1973, 1970, 1965, 1962, 1961, 1958, 1957, 1955, 1953, 1951, 1949, 1948, 1926, 1921
6575 20TH CT	2020, 2017, 2014, 2010, 2000, 1995, 1992, 1986, 1985, 1980, 1975, 1973, 1970, 1965, 1962, 1961, 1958, 1957, 1955, 1953, 1951, 1949, 1948, 1926, 1921
6575 SW 20TH CT	2020, 2017, 2014, 2010, 2005, 1999, 1995, 1992, 1990, 1986, 1985, 1980, 1979, 1975, 1973, 1970, 1965, 1962, 1961, 1958, 1957, 1955, 1953, 1951, 1949, 1948, 1926, 1921
6575 SW 20TH CT	2020, 2017, 2014, 2010, 2005, 2000, 1999, 1990, 1986, 1985, 1980, 1979, 1975, 1973, 1970, 1965, 1962, 1961, 1958, 1957, 1955, 1953, 1951, 1949, 1948, 1926, 1921
6576 20TH CT	2020, 2017, 2014, 2010, 2000, 1995, 1992, 1990, 1986, 1985, 1980, 1975, 1973, 1970, 1965, 1962, 1961, 1958, 1957, 1955, 1953, 1951, 1949, 1948, 1926, 1921
6576 SW 20TH CT	1999, 1995, 1992, 1990, 1986, 1985, 1980, 1979, 1975, 1973, 1970, 1965, 1962, 1961, 1958, 1957, 1955, 1953, 1951, 1949, 1948, 1926, 1921
6576 SW 20TH CT	2020, 2017, 2014, 2010, 2005, 2000, 1999, 1992, 1990, 1986, 1985, 1980, 1979, 1975, 1973, 1970, 1965, 1962, 1961, 1958, 1957, 1955, 1953, 1951, 1949, 1948, 1926, 1921
6580 20TH CT	2020, 2017, 2014, 2010, 2000, 1999, 1995, 1992, 1990, 1986, 1985, 1980, 1979, 1975, 1973, 1970, 1965, 1962, 1961, 1958, 1957, 1955, 1953, 1951, 1949, 1948, 1926, 1921
6580 20TH ST	2020, 2017, 2014, 2010, 2000, 1995, 1992, 1986, 1985, 1980, 1975, 1973, 1970, 1965, 1962, 1961, 1958, 1957, 1955, 1953, 1951, 1949, 1948, 1926, 1921
6580 SW 20TH ST	1999, 1995, 1992, 1990, 1986, 1985, 1980, 1979, 1975, 1973, 1970, 1965, 1962, 1961, 1958, 1957, 1955, 1953, 1951, 1949, 1948, 1926, 1921
6580 SW 20TH ST	2020, 2017, 2014, 2010, 2005, 2000, 1999, 1990, 1986, 1985, 1980, 1979, 1975, 1973, 1970, 1965, 1962, 1961, 1958, 1957, 1955, 1953, 1951, 1949, 1948, 1926, 1921
6581 20TH CT	2020, 2017, 2014, 2010, 2000, 1995, 1992, 1986, 1985, 1980, 1975, 1973, 1970, 1965, 1962, 1961, 1958, 1957, 1955, 1953, 1951, 1949, 1948, 1926, 1921
6581 SW 20TH CT	1999, 1995, 1992, 1990, 1986, 1985, 1980, 1979, 1975, 1973, 1970, 1965, 1962, 1961, 1958, 1957, 1955, 1953, 1951, 1949, 1948, 1926, 1921
6581 SW 20TH CT	2020, 2017, 2014, 2010, 2005, 2000, 1999, 1990, 1986, 1985, 1980, 1979, 1975, 1973, 1970, 1965, 1962, 1961, 1958, 1957, 1955, 1953, 1951, 1949, 1948, 1926, 1921
6582 20TH CT	2020, 2017, 2014, 2010, 2000, 1995, 1992, 1990, 1986, 1985, 1980, 1975, 1973, 1970, 1965, 1962, 1961, 1958, 1957, 1955, 1953, 1951, 1949, 1948, 1926, 1921

FINDINGS

Address Researched	Address Not Identified in Research Source
6582 20TH ST	2020, 2017, 2014, 2010, 2000, 1999, 1995, 1992, 1990, 1986, 1985, 1980, 1975, 1973, 1970, 1965, 1962, 1961, 1958, 1957, 1955, 1953, 1951, 1949, 1948, 1926, 1921
6582 2TH CT	2020, 2017, 2014, 2010, 2005, 2000, 1999, 1995, 1992, 1986, 1985, 1980, 1979, 1975, 1973, 1970, 1965, 1962, 1961, 1958, 1957, 1955, 1953, 1951, 1949, 1948, 1926, 1921
6582 SW 20TH CT	1999, 1995, 1992, 1990, 1986, 1985, 1980, 1979, 1975, 1973, 1970, 1965, 1962, 1961, 1958, 1957, 1955, 1953, 1951, 1949, 1948, 1926, 1921
6582 SW 20TH CT	2020, 2017, 2014, 2010, 2005, 2000, 1999, 1990, 1986, 1985, 1980, 1979, 1975, 1973, 1970, 1965, 1962, 1961, 1958, 1957, 1955, 1953, 1951, 1949, 1948, 1926, 1921
6600 20TH ST	2020, 2017, 2014, 2010, 2000, 1995, 1992, 1990, 1986, 1985, 1980, 1975, 1973, 1970, 1965, 1962, 1961, 1958, 1957, 1955, 1953, 1951, 1949, 1948, 1926, 1921
6600 84	2020, 2017, 2014, 2010, 2005, 2000, 1999, 1995, 1992, 1990, 1986, 1985, 1980, 1975, 1973, 1970, 1965, 1962, 1961, 1958, 1957, 1955, 1953, 1951, 1949, 1948, 1926, 1921
6600 SW 20TH ST	1999, 1995, 1992, 1990, 1986, 1985, 1980, 1979, 1975, 1973, 1970, 1965, 1962, 1961, 1958, 1957, 1955, 1953, 1951, 1949, 1948, 1926, 1921
6600 SW 20TH ST	2020, 2017, 2014, 2010, 2005, 2000, 1999, 1992, 1990, 1986, 1985, 1980, 1979, 1975, 1973, 1970, 1965, 1962, 1961, 1958, 1957, 1955, 1953, 1951, 1949, 1948, 1926, 1921
6600A 84	2020, 2017, 2014, 2010, 2005, 2000, 1999, 1995, 1992, 1990, 1986, 1985, 1980, 1975, 1973, 1970, 1965, 1962, 1961, 1958, 1957, 1955, 1953, 1951, 1949, 1948, 1926, 1921
6601 20TH ST	2020, 2017, 2014, 2010, 2000, 1999, 1995, 1992, 1986, 1985, 1980, 1975, 1973, 1970, 1965, 1962, 1961, 1958, 1957, 1955, 1953, 1951, 1949, 1948, 1926, 1921
6601 SW 20TH ST	2000, 1999, 1995, 1992, 1990, 1986, 1985, 1980, 1979, 1975, 1973, 1970, 1965, 1962, 1961, 1958, 1957, 1955, 1953, 1951, 1949, 1948, 1926, 1921
6601 SW 20TH ST	2020, 2017, 2014, 2010, 2005, 2000, 1999, 1992, 1990, 1986, 1985, 1980, 1979, 1975, 1973, 1970, 1965, 1962, 1961, 1958, 1957, 1955, 1953, 1951, 1949, 1948, 1926, 1921
6604 20TH ST	2020, 2017, 2014, 2010, 2000, 1999, 1995, 1992, 1990, 1986, 1985, 1980, 1975, 1973, 1970, 1965, 1962, 1961, 1958, 1957, 1955, 1953, 1951, 1949, 1948, 1926, 1921
6605 20TH ST	2020, 2017, 2014, 2010, 2005, 2000, 1999, 1995, 1992, 1990, 1986, 1985, 1980, 1975, 1973, 1970, 1965, 1962, 1961, 1958, 1957, 1955, 1953, 1951, 1949, 1948, 1926, 1921
6608 20TH ST	2020, 2017, 2014, 2010, 2000, 1999, 1995, 1992, 1990, 1986, 1985, 1980, 1975, 1973, 1970, 1965, 1962, 1961, 1958, 1957, 1955, 1953, 1951, 1949, 1948, 1926, 1921
6609 20TH ST	2020, 2017, 2014, 2010, 2005, 2000, 1999, 1995, 1992, 1990, 1986, 1985, 1980, 1975, 1973, 1970, 1965, 1962, 1961, 1958, 1957, 1955, 1953, 1951, 1949, 1948, 1926, 1921
6610 20TH ST	2020, 2017, 2014, 2010, 2000, 1995, 1992, 1990, 1986, 1985, 1980, 1975, 1973, 1970, 1965, 1962, 1961, 1958, 1957, 1955, 1953, 1951, 1949, 1948, 1926, 1921
6610 SW 20TH ST	2020, 2017, 2014, 1999, 1995, 1992, 1990, 1986, 1985, 1980, 1979, 1975, 1973, 1970, 1965, 1962, 1961, 1958, 1957, 1955, 1953, 1951, 1949, 1948, 1926, 1921

FINDINGS

Address Researched	Address Not Identified in Research Source
6610 SW 20TH ST	2020, 2017, 2014, 2010, 2005, 2000, 1999, 1990, 1986, 1985, 1980, 1979, 1975, 1973, 1970, 1965, 1962, 1961, 1958, 1957, 1955, 1953, 1951, 1949, 1948, 1926, 1921
6612 20TH ST	2020, 2017, 2014, 2010, 2000, 1999, 1995, 1992, 1990, 1986, 1985, 1980, 1975, 1973, 1970, 1965, 1962, 1961, 1958, 1957, 1955, 1953, 1951, 1949, 1948, 1926, 1921
6613 20TH ST	2020, 2017, 2014, 2010, 2005, 2000, 1999, 1995, 1992, 1990, 1986, 1985, 1980, 1975, 1973, 1970, 1965, 1962, 1961, 1958, 1957, 1955, 1953, 1951, 1949, 1948, 1926, 1921
6616 20TH ST	2020, 2017, 2014, 2010, 2000, 1999, 1995, 1992, 1990, 1986, 1985, 1980, 1975, 1973, 1970, 1965, 1962, 1961, 1958, 1957, 1955, 1953, 1951, 1949, 1948, 1926, 1921
6617 20TH ST	2020, 2017, 2014, 2010, 2000, 1999, 1995, 1992, 1990, 1986, 1985, 1980, 1975, 1973, 1970, 1965, 1962, 1961, 1958, 1957, 1955, 1953, 1951, 1949, 1948, 1926, 1921
6620 20TH ST	2020, 2017, 2014, 2010, 2000, 1999, 1995, 1992, 1990, 1986, 1985, 1980, 1975, 1973, 1970, 1965, 1962, 1961, 1958, 1957, 1955, 1953, 1951, 1949, 1948, 1926, 1921
6620 SW 20TH ST	1999, 1995, 1992, 1990, 1986, 1985, 1980, 1979, 1975, 1973, 1970, 1965, 1962, 1961, 1958, 1957, 1955, 1953, 1951, 1949, 1948, 1926, 1921
6620 SW 20TH ST	2020, 2017, 2014, 2010, 2005, 2000, 1999, 1992, 1990, 1986, 1985, 1980, 1979, 1975, 1973, 1970, 1965, 1962, 1961, 1958, 1957, 1955, 1953, 1951, 1949, 1948, 1926, 1921
6621 20TH ST	2020, 2017, 2014, 2010, 2000, 1995, 1992, 1986, 1985, 1980, 1975, 1973, 1970, 1965, 1962, 1961, 1958, 1957, 1955, 1953, 1951, 1949, 1948, 1926, 1921
6621 SW 20TH ST	1999, 1995, 1992, 1990, 1986, 1985, 1980, 1979, 1975, 1973, 1970, 1965, 1962, 1961, 1958, 1957, 1955, 1953, 1951, 1949, 1948, 1926, 1921
6621 SW 20TH ST	2020, 2017, 2014, 2010, 2005, 2000, 1999, 1990, 1986, 1985, 1980, 1979, 1975, 1973, 1970, 1965, 1962, 1961, 1958, 1957, 1955, 1953, 1951, 1949, 1948, 1926, 1921
6624 20TH ST	2020, 2017, 2014, 2010, 2000, 1999, 1995, 1992, 1990, 1986, 1985, 1980, 1975, 1973, 1970, 1965, 1962, 1961, 1958, 1957, 1955, 1953, 1951, 1949, 1948, 1926, 1921
6624 SW 20TH ST	2020, 2017, 2014, 2010, 2005, 1999, 1995, 1992, 1990, 1986, 1985, 1980, 1979, 1975, 1973, 1970, 1965, 1962, 1961, 1958, 1957, 1955, 1953, 1951, 1949, 1948, 1926, 1921
6625 20TH ST	2020, 2017, 2014, 2010, 2005, 2000, 1999, 1995, 1992, 1990, 1986, 1985, 1980, 1975, 1973, 1970, 1965, 1962, 1961, 1958, 1957, 1955, 1953, 1951, 1949, 1948, 1926, 1921
6628 20TH ST	2020, 2017, 2014, 2010, 2005, 2000, 1999, 1995, 1992, 1990, 1986, 1985, 1980, 1975, 1973, 1970, 1965, 1962, 1961, 1958, 1957, 1955, 1953, 1951, 1949, 1948, 1926, 1921
6629 20TH ST	2020, 2017, 2014, 2010, 2005, 2000, 1999, 1995, 1992, 1990, 1986, 1985, 1980, 1975, 1973, 1970, 1965, 1962, 1961, 1958, 1957, 1955, 1953, 1951, 1949, 1948, 1926, 1921
6632 20TH ST	2020, 2017, 2014, 2010, 2005, 2000, 1999, 1995, 1992, 1990, 1986, 1985, 1980, 1975, 1973, 1970, 1965, 1962, 1961, 1958, 1957, 1955, 1953, 1951, 1949, 1948, 1926, 1921

FINDINGS

Address Researched	Address Not Identified in Research Source
6636 20TH ST	2020, 2017, 2014, 2010, 2005, 2000, 1999, 1995, 1992, 1990, 1986, 1985, 1980, 1975, 1973, 1970, 1965, 1962, 1961, 1958, 1957, 1955, 1953, 1951, 1949, 1948, 1926, 1921
6640 20TH ST	2020, 2017, 2014, 2010, 2000, 1995, 1992, 1990, 1986, 1985, 1980, 1975, 1973, 1970, 1965, 1962, 1961, 1958, 1957, 1955, 1953, 1951, 1949, 1948, 1926, 1921
6640 SW 20TH ST	1999, 1995, 1992, 1990, 1986, 1985, 1980, 1979, 1975, 1973, 1970, 1965, 1962, 1961, 1958, 1957, 1955, 1953, 1951, 1949, 1948, 1926, 1921
6640 SW 20TH ST	2020, 2017, 2014, 2010, 2005, 2000, 1999, 1990, 1986, 1985, 1980, 1979, 1975, 1973, 1970, 1965, 1962, 1961, 1958, 1957, 1955, 1953, 1951, 1949, 1948, 1926, 1921
6641 20TH ST	2020, 2017, 2014, 2010, 2000, 1995, 1992, 1990, 1986, 1985, 1980, 1975, 1973, 1970, 1965, 1962, 1961, 1958, 1957, 1955, 1953, 1951, 1949, 1948, 1926, 1921
6641 SW 20TH ST	1999, 1995, 1992, 1990, 1986, 1985, 1980, 1979, 1975, 1973, 1970, 1965, 1962, 1961, 1958, 1957, 1955, 1953, 1951, 1949, 1948, 1926, 1921
6641 SW 20TH ST	2020, 2017, 2014, 2010, 2005, 2000, 1999, 1992, 1990, 1986, 1985, 1980, 1979, 1975, 1973, 1970, 1965, 1962, 1961, 1958, 1957, 1955, 1953, 1951, 1949, 1948, 1926, 1921
6644 20TH ST	2020, 2017, 2014, 2010, 2005, 2000, 1999, 1995, 1992, 1990, 1986, 1985, 1980, 1975, 1973, 1970, 1965, 1962, 1961, 1958, 1957, 1955, 1953, 1951, 1949, 1948, 1926, 1921
6650 84	2020, 2017, 2014, 2010, 2005, 2000, 1999, 1995, 1992, 1990, 1986, 1985, 1980, 1975, 1973, 1970, 1965, 1962, 1961, 1958, 1957, 1955, 1953, 1951, 1949, 1948, 1926, 1921
6652 84	2020, 2017, 2014, 2010, 2005, 2000, 1999, 1995, 1992, 1990, 1986, 1985, 1980, 1975, 1973, 1970, 1965, 1962, 1961, 1958, 1957, 1955, 1953, 1951, 1949, 1948, 1926, 1921
6654 84	2020, 2017, 2014, 2010, 2005, 2000, 1999, 1995, 1992, 1990, 1986, 1985, 1980, 1975, 1973, 1970, 1965, 1962, 1961, 1958, 1957, 1955, 1953, 1951, 1949, 1948, 1926, 1921

TARGET PROPERTY: ADDRESS NOT IDENTIFIED IN RESEARCH SOURCE

The following Target Property addresses were researched for this report, and the addresses were not identified in the research source.

Address Researched	Address Not Identified in Research Source
6502 SW 20th St	2020, 1999, 1992, 1990, 1986, 1985, 1980, 1975, 1973, 1970, 1965, 1962, 1961, 1958, 1957, 1955, 1953, 1951, 1949, 1948, 1926, 1921

G-54a Spillway
6502 SW 20th St
Fort Lauderdale, FL 33317

Inquiry Number: 8006167.2s
June 03, 2025

The EDR Radius Map™ Report with GeoCheck®

6 Armstrong Road, 4th floor
Shelton, CT 06484
Toll Free: 800.352.0050
www.edrnet.com

TABLE OF CONTENTS

SECTION	PAGE
Executive Summary	ES1
Overview Map	2
Detail Map	3
Map Findings Summary	4
Map Findings	8
Orphan Summary	449
Government Records Searched/Data Currency Tracking	GR-1

GEOCHECK ADDENDUM

Physical Setting Source Addendum	A-1
Physical Setting Source Summary	A-2
Physical Setting SSURGO Soil Map	A-5
Physical Setting Source Map	A-12
Physical Setting Source Map Findings	A-14
Physical Setting Source Records Searched	PSGR-1

Thank you for your business.
Please contact EDR at 1-800-352-0050
with any questions or comments.

Disclaimer - Copyright and Trademark Notice

This Report contains certain information obtained from a variety of public and other sources reasonably available to Environmental Data Resources, LLC. It cannot be concluded from this Report that coverage information for the target and surrounding properties does not exist from other sources. This Report is provided on an "AS IS", "AS AVAILABLE" basis. **NO WARRANTY EXPRESS OR IMPLIED IS MADE WHATSOEVER IN CONNECTION WITH THIS REPORT. ENVIRONMENTAL DATA RESOURCES, LLC AND ITS SUBSIDIARIES, AFFILIATES AND THIRD PARTY SUPPLIERS DISCLAIM ALL WARRANTIES, OF ANY KIND OR NATURE, EXPRESS OR IMPLIED, ARISING OUT OF OR RELATED TO THIS REPORT OR ANY OF THE DATA AND INFORMATION PROVIDED IN THIS REPORT, INCLUDING WITHOUT LIMITATION, ANY WARRANTIES REGARDING ACCURACY, QUALITY, CORRECTNESS, COMPLETENESS, COMPREHENSIVENESS, SUITABILITY, MERCHANTABILITY, FITNESS FOR A PARTICULAR PURPOSE, TITLE, NON-INFRINGEMENT, MISAPPROPRIATION, OR OTHERWISE. ALL RISK IS ASSUMED BY THE USER. IN NO EVENT SHALL ENVIRONMENTAL DATA RESOURCES, LLC OR ITS SUBSIDIARIES, AFFILIATES OR THIRD PARTY SUPPLIERS BE LIABLE TO ANYONE FOR ANY DIRECT, INCIDENTAL, INDIRECT, SPECIAL, CONSEQUENTIAL OR OTHER DAMAGES OF ANY TYPE OR KIND (INCLUDING BUT NOT LIMITED TO LOSS OF PROFITS, LOSS OF USE, OR LOSS OF DATA) INFORMATION PROVIDED IN THIS REPORT.** Any analyses, estimates, ratings, environmental risk levels, or risk codes provided in this Report are provided for illustrative purposes only, and are not intended to provide, nor should they be interpreted as providing any facts regarding, or prediction or forecast of, any environmental risk for any property. Only an assessment performed by a qualified environmental professional can provide findings, opinions or conclusions regarding the environmental risk or conditions in, on or at any property.

Copyright 2025 by Environmental Data Resources, LLC. All rights reserved. Reproduction in any media or format, in whole or in part, of any report or map of Environmental Data Resources, LLC, or its affiliates, is prohibited without prior written permission.

EDR and its logos (including Sanborn and Sanborn Map) are trademarks of Environmental Data Resources, LLC or its affiliates. All other trademarks used herein are the property of their respective owners.

EXECUTIVE SUMMARY

A search of available environmental records was conducted by Environmental Data Resources, Inc (EDR). The report was designed to assist parties seeking to meet the search requirements of EPA's Standards and Practices for All Appropriate Inquiries (40 CFR Part 312), the ASTM Standard Practice for Environmental Site Assessments (E1527 - 21), the ASTM Standard Practice for Environmental Site Assessments for Forestland or Rural Property (E2247 - 16), the ASTM Standard Practice for Limited Environmental Due Diligence: Transaction Screen Process (E1528 - 22) or custom requirements developed for the evaluation of environmental risk associated with a parcel of real estate.

TARGET PROPERTY INFORMATION

ADDRESS

6502 SW 20TH ST
FORT LAUDERDALE, FL 33317

COORDINATES

Latitude (North):	26.0977560 - 26° 5' 51.92''
Longitude (West):	80.2417020 - 80° 14' 30.12''
Universal Tranverse Mercator:	Zone 17
UTM X (Meters):	575828.5
UTM Y (Meters):	2886567.5
Elevation:	7 ft. above sea level

USGS TOPOGRAPHIC MAP ASSOCIATED WITH TARGET PROPERTY

Target Property Map:	17176295 FORT LAUDERDALE SOUTH, FL
Version Date:	2021
Southwest Map:	17176287 COOPER CITY, FL
Version Date:	2021

AERIAL PHOTOGRAPHY IN THIS REPORT

Portions of Photo from:	20230111
Source:	USDA

MAPPED SITES SUMMARY

Target Property Address:
6502 SW 20TH ST
FORT LAUDERDALE, FL 33317

Click on Map ID to see full detail.

MAP ID	SITE NAME	ADDRESS	DATABASE ACRONYMS	RELATIVE ELEVATION	DIST (ft. & mi.) DIRECTION
1	FLOVAL OIL-ROAD SIDE	I-595 TO TURNPIKE NO	LUST, TANKS, DWM CONTAM	Higher	205, 0.039, WNW
A2	DI-MAR INDUSTRIES IN	6650 HWY 84	UST FINDER	Lower	317, 0.060, ESE
A3	FL DEPT OF TRANSPORT	6600 HWY 84	UST FINDER	Lower	318, 0.060, ESE
A4	FL DEPT OF TRANSPORT	6600 HWY 84	UST	Lower	318, 0.060, ESE
A5	DAVIE PAINT & BODY	6600 STATE ROAD 84	RCRA NonGen / NLR, FINDS, ECHO	Lower	318, 0.060, ESE
B6	FL DEPT OF TRANSPORT	6950 HWY 84	UST FINDER, UST FINDER RELEASE	Lower	355, 0.067, ESE
B7	FL DEPT OF TRANSPORT	6950 HWY 84	LUST, UST, DWM CONTAM	Lower	355, 0.067, ESE
C8	CARMAX #7108	7420 HWY 84	UST FINDER	Lower	373, 0.071, WSW
D9	SUNBELT RENTALS PC #	6580 STATE ROAD 84	AST, BROWARD CO. HM, TIER 2	Lower	401, 0.076, ESE
D10	SUNBELT RENTALS	6580 W SR 84	AST	Lower	401, 0.076, ESE
A11	K A M MACHINE SHOP	2250 SW 66TH TER	BROWARD CO. HM, NPDES	Lower	420, 0.080, ESE
12	ONE HOUR MARTINIZING	1585 S UNIVERSITY DR	EDR Hist Cleaner	Higher	558, 0.106, WNW
C13	TIRES PLUS	7520 STATE ROAD 84	HAZ WASTE, BROWARD CO. HM	Lower	568, 0.108, WSW
A14	LAIDLAW TRANSIT CRUS	2251 66 TERR SW	HAZ WASTE	Lower	581, 0.110, ESE
A15	EMERALD MOVING	2251 66 TERR SW	HAZ WASTE	Lower	581, 0.110, ESE
A16	LAIDLAW TRANSIT, INC	2251 SW 66TH TER	BROWARD CO. HM	Lower	581, 0.110, ESE
E17	NORTON TIRE CO INC	1701 S UNIVERSITY DR	RCRA NonGen / NLR, FINDS, ECHO	Higher	644, 0.122, West
E18	NORTON TIRE CO INC #	1701 S UNIVERSITY DR	UST, AST	Higher	644, 0.122, West
E19	NORTON TIRE CO INC #	1701 S UNIVERSITY DR	UST FINDER	Higher	644, 0.122, West
F20	DI-MAR INDUSTRIES IN	6650 HWY 84	UST, AST	Lower	673, 0.127, ESE
21	STM SERVICE CENTER	2263 SW 66TH TER	BROWARD CO. HM	Lower	770, 0.146, SE
G22	BROWARD CNTY SCHOOL	2320 COLLEGE AVE	UST FINDER	Lower	782, 0.148, ESE
G23	BROWARD CNTY SCHOOL	2320 COLLEGE AVE	AST	Lower	782, 0.148, ESE
G24	THE SCHOOL BOARD OF	2320 COLLEGE AVE	E MANIFEST	Lower	782, 0.148, ESE
G25	WEST CENTRAL BUS COM	2320 COLLEGE AVE	UST, Financial Assurance	Lower	782, 0.148, ESE
G26	THE SCHOOL BOARD OF	2320 COLLEGE AVE	HAZ WASTE, BROWARD CO. HM, BROWARD CO. NOV	Lower	782, 0.148, ESE
E27	JIFFY LUBE #3720	1799 UNIVERSITY DR S	HAZ WASTE	Higher	796, 0.151, West
E28	JIFFY LUBE #3720	1799 S UNIVERSITY DR	BROWARD CO. HM	Higher	796, 0.151, West
H29	CARMAX #7108	7420 SR 84	RCRA-SQG, US AIRS, FINDS, ECHO, E MANIFEST,...	Lower	804, 0.152, SSW
H30	CARMAX AUTO SUPERSTO	7420 STATE ROAD 84	UST, AST, SPILLS, Financial Assurance, TIER 2	Lower	804, 0.152, SSW
H31	CARMAX #7108	7420 W STATE ROAD 84	AIRS, HW GEN	Lower	804, 0.152, SSW
F32	SHELL-COLLEGE	6400 SR 84	UST FINDER	Lower	823, 0.156, ESE
33	DRUG ENFORCEMENT AGE	6550 W STATE ROAD 84	RCRA-VSQG	Lower	877, 0.166, ESE
I34	EXPRESS AUTO PAINT	2000 SW 71ST TERRACE	E MANIFEST	Lower	954, 0.181, South
I35	CORPORATE CUSTOMIZ P	2000 SW 71ST TERRACE	E MANIFEST	Lower	954, 0.181, South
I36	CORPORATE CUSTOMZ PA	2000 71 TERRACE SW B	HAZ WASTE	Lower	954, 0.181, South
I37	EXCLUSIVE FOREIGN AU	2000 71 TERR SW B-2	HAZ WASTE	Lower	954, 0.181, South
I38	EXPRESS AUTO PAINT	2000 71 TERRACE SW #	HAZ WASTE	Lower	954, 0.181, South
I39	EXCLUSIVE FOREIGN AU	2000 SW 71ST TER	BROWARD CO. HM	Lower	954, 0.181, South

MAPPED SITES SUMMARY

Target Property Address:
6502 SW 20TH ST
FORT LAUDERDALE, FL 33317

Click on Map ID to see full detail.

MAP ID	SITE NAME	ADDRESS	DATABASE ACRONYMS	RELATIVE ELEVATION	DIST (ft. & mi.) DIRECTION
I40	E & C AUTOMOTIVE	2020 71 TERR SW	HAZ WASTE	Lower	969, 0.184, South
J41	FL DEPT OF TRANSPORT	7800 HWY 84	UST	Higher	976, 0.185, West
J42	FL DEPT OF TRANSPORT	7800 HWY 84	UST FINDER	Higher	976, 0.185, West
I43	CLINT'S AUTO REPAIR	2030 SW 71ST TER	BROWARD CO. HM	Lower	977, 0.185, South
I44	EXCLUSIVE MOTORS OF	2030 71ST TER SW C-3	HAZ WASTE	Lower	977, 0.185, South
I45	RAFAEL'S AUTO REPAIR	2030 SW 71ST TER	BROWARD CO. HM	Lower	977, 0.185, South
I46	A QUALITY MOTORSPORT	2030 SW 71ST TER	BROWARD CO. HM	Lower	977, 0.185, South
I47	FORKLIFT CONNECTION	2030 SW 71ST TER	BROWARD CO. HM	Lower	977, 0.185, South
I48	CCR AUTO REPAIR, LLC	2030 SW 71 TERRACE C	HAZ WASTE	Lower	977, 0.185, South
I49	MOTORS TECH	2030 71 TERRACE SW C	HAZ WASTE	Lower	977, 0.185, South
I50	MOTORS TECH	2030 SW 71ST TER	BROWARD CO. HM	Lower	977, 0.185, South
I51	RAFAEL'S AUTO REPAIR	2030 71ST TER SW	HAZ WASTE	Lower	977, 0.185, South
I52	S & S AUTOMOTIVE SER	2030 SW 71ST TER # C	RCRA-VSQG	Lower	977, 0.185, South
I53	CCR AUTO REPAIR, LLC	2030 SW 71ST TER	BROWARD CO. HM	Lower	977, 0.185, South
I54	POWER TRAIN REBUILDE	2030 71 TER SW C-1	HAZ WASTE	Lower	977, 0.185, South
I55	A QUALITY MOTORSPORT	2030 71ST TER SW C-8	HAZ WASTE	Lower	977, 0.185, South
I56	AUTOPHLEXX	2060 71 TERRACE SW #	HAZ WASTE	Lower	999, 0.189, South
I57	DRY CLEAN USA #1305	2060 71 TERR SW E-8,	HAZ WASTE	Lower	999, 0.189, South
I58	AUTOPHLEXX	2060 SW 71ST TER	BROWARD CO. HM	Lower	999, 0.189, South
I59	EDDY'S AUTO SERVICE	2060 71 TERR SW	HAZ WASTE	Lower	999, 0.189, South
I60	H & P GERMAN AUTOMOT	2060 71 TERR SW	HAZ WASTE	Lower	999, 0.189, South
I61	H & P GERMAN AUTOMOT	2060 SW 71ST TER	BROWARD CO. HM	Lower	999, 0.189, South
I62	TWO COUSINS AUTO BOD	2060 SW 71ST TER	BROWARD CO. HM	Lower	999, 0.189, South
I63	EXCLUSIVE MOTORS	2060 71ST TER SW E1	HAZ WASTE	Lower	999, 0.189, South
K64	FLORIDA DEP DSCP D10	1875 S UNIVERSITY DR	RCRA NonGen / NLR, FINDS, ECHO	Higher	1012, 0.192, West
K65	LORAL CLEANERS	1875 S UNIVERSITY DR	PRIORITYCLEANERS, DRYCLEANERS, DWM CONTAM, RESP	Higher	1012, 0.192, West
K66	LORAL CLEANERS	1875 S UNIVERSITY DR	RCRA NonGen / NLR	Higher	1012, 0.192, West
K67	LORAL CLEANERS	1875 UNIVERSITY DR S	HAZ WASTE	Higher	1012, 0.192, West
I68	TEND SKIN INTERNATIO	2090 SW 71ST TER	RCRA-VSQG, FINDS, ECHO, E MANIFEST	Lower	1022, 0.194, South
I69	DAVIDS AUTOREPAIR, L	2090 71ST TER SW #H2	HAZ WASTE	Lower	1022, 0.194, South
I70	SANTI'S AUTO BODY SH	2090 SW 71ST TER	BROWARD CO. HM	Lower	1022, 0.194, South
I71	TRIANA'S AUTO COLLIS	2090 71ST TER, #G-1	HAZ WASTE	Lower	1022, 0.194, South
I72	RICK'S CAR REPAIR IN	2090 71 TERR SW	HAZ WASTE	Lower	1022, 0.194, South
I73	YACHT REFINISHING SE	2090 SW 71ST TER	BROWARD CO. HM	Lower	1022, 0.194, South
I74	SANTI'S AUTO BODY SH	2090 71 TERR SW	HAZ WASTE	Lower	1022, 0.194, South
L75	JC CLEANERS	1585 S UNIVERSITY DR	PRIORITYCLEANERS, Broward Co. EDIEAR	Higher	1029, 0.195, WNW
L76	FLORIDA DEP DSCP D17	1585 S UNIVERSITY DR	RCRA-VSQG, FINDS, ECHO	Higher	1029, 0.195, WNW
L77	JC CLEANERS	1585 S UNIVERSITY DR	DRYCLEANERS, DWM CONTAM, ERIC WASTE CLEANUP	Higher	1029, 0.195, WNW
L78	JC CLEANERS	1585 UNIVERSITY DR S	HAZ WASTE	Higher	1029, 0.195, WNW

MAPPED SITES SUMMARY

Target Property Address:
6502 SW 20TH ST
FORT LAUDERDALE, FL 33317

Click on Map ID to see full detail.

MAP ID	SITE NAME	ADDRESS	DATABASE ACRONYMS	RELATIVE ELEVATION	DIST (ft. & mi.) DIRECTION
L79	J C CLEANERS	1585 S UNIVERSITY DR	RCRA NonGen / NLR, FINDS, ECHO	Higher	1029, 0.195, WNW
K80	KMART #3176	1901 S UNIVERSITY DR	UST	Higher	1083, 0.205, West
K81	KMART #3176	1901 S UNIVERSITY DR	RCRA-VSQG	Higher	1083, 0.205, West
K82	KMART #3176	1901 S UNIVERSITY DR	UST FINDER	Higher	1083, 0.205, West
K83	K-MART #3176	1901 S UNIVERSITY DR	BROWARD CO. HM	Higher	1083, 0.205, West
K84	WHOLE FOODS	1903 S. UNIVERSITY D	E MANIFEST	Higher	1088, 0.206, West
M85	RAGE-TEK	2021 SW 70TH AVE	RCRA-SQG, FINDS, ECHO	Lower	1092, 0.207, SE
M86	RAGE-TEK	2021 SW 70TH AVE	BROWARD CO. HM, HW GEN	Lower	1092, 0.207, SE
M87	ACCURATE MACHINE, IN	2021 SW 70TH AVE	BROWARD CO. HM	Lower	1092, 0.207, SE
M88	TRIANA'S AUTO COLLIS	2031 SW 70TH AVENUE	E MANIFEST	Lower	1095, 0.207, SE
M89	POLO IMPRESSIONS	2031 SW 70TH AVE	BROWARD CO. HM	Lower	1095, 0.207, SE
N90	AMERICARS SERVICES,	2301 SW 66TH TER	BROWARD CO. HM	Lower	1096, 0.208, SE
N91	AMERICARS SERVICES,	2301 SW 66TH TERRACE	HAZ WASTE	Lower	1096, 0.208, SE
M92	K C AUTOMOTIVE	2041 SW 70TH AVE	BROWARD CO. HM	Lower	1099, 0.208, SE
M93	AUTO PAINTING OF DAV	2051 SW 70TH AVE	BROWARD CO. HM	Lower	1102, 0.209, SE
M94	AUTOMATIC TRANSMISSI	2051 SW 70TH AVE	BROWARD CO. HM	Lower	1102, 0.209, SE
M95	AUTO PAINTING USA DA	2051 SW 70TH AVE	RCRA NonGen / NLR, E MANIFEST	Lower	1102, 0.209, SE
M96	IMPRESSIVE AUTO BODY	2051 70TH E7	HAZ WASTE	Lower	1102, 0.209, SE
M97	ULTIMATE EURO REPAIR	2011 SW 70TH AVE	RCRA-SQG, FINDS, ECHO, BROWARD CO. HM, HW GEN	Lower	1105, 0.209, SSE
M98	ON CALL MECHANICS, I	2061 SW 70TH AVE	BROWARD CO. HM	Lower	1107, 0.210, SE
M99	DENNIS QUALITY AUTO	2061 70 AVE SW	HAZ WASTE	Lower	1107, 0.210, SE
M100	REVOLUTION PERFORMAN	2061 SW 70TH AVE	BROWARD CO. HM	Lower	1107, 0.210, SE
M101	EXCLUSIVE METAL FINI	2061 SW 70TH AVE	BROWARD CO. HM	Lower	1107, 0.210, SE
M102	SANTO RESTORATIONS	2061 70TH F- 1	HAZ WASTE	Lower	1107, 0.210, SE
M103	UNLIMITED IMPORTS	2061 SW 70TH AVE	BROWARD CO. HM	Lower	1107, 0.210, SE
M104	ATLANTIC WAXING SUPP	2061 SW 70TH AVE	BROWARD CO. HM	Lower	1107, 0.210, SE
M105	A & M AUTO EXPERT, L	2071 SW 70TH AVE	BROWARD CO. HM	Lower	1110, 0.210, SE
M106	KENS AUTOMOTIVE REPA	2071 SW 70TH AVE	RCRA NonGen / NLR, FINDS, ECHO	Lower	1110, 0.210, SE
M107	FASHION PLATING MANU	2071 70TH AVE SW	HAZ WASTE	Lower	1110, 0.210, SE
M108	PROFESSIONAL FLEET M	2081 70TH H14 15	HAZ WASTE	Lower	1114, 0.211, SE
M109	ARCHETYPE	2081 70 AVE SW	HAZ WASTE	Lower	1114, 0.211, SE
M110	TIRE AND AUTO BIZ IN	2081 70TH	HAZ WASTE	Lower	1114, 0.211, SE
M111	ARCHETYPE INC	2081 SW 70TH AVE	BROWARD CO. HM	Lower	1114, 0.211, SE
M112	TIRECYCLE LLC	2081 SW 70TH AVENUE	SWF/LF	Lower	1114, 0.211, SE
O113	INTERNATIONAL SALVAG	2281 COLLEGE AVE	AST	Lower	1142, 0.216, SE
O114	INTERNATIONAL SALVAG	2281 COLLEGE AVE	Financial Assurance, HAZ WASTE, BROWARD CO. HM	Lower	1142, 0.216, SE
J115	TEXACO #021-073	7850 SR 84	LUST, UST, DWM CONTAM	Higher	1162, 0.220, West
J116	TEXACO #021-073	7850 SR 84	UST FINDER, UST FINDER RELEASE	Higher	1162, 0.220, West
N117	CAST-CRETE CORPORATI	2311 SW 66TH TER	Financial Assurance, BROWARD CO. HM	Lower	1163, 0.220, SE

MAPPED SITES SUMMARY

Target Property Address:
6502 SW 20TH ST
FORT LAUDERDALE, FL 33317

Click on Map ID to see full detail.

MAP ID	SITE NAME	ADDRESS	DATABASE ACRONYMS	RELATIVE ELEVATION	DIST (ft. & mi.) DIRECTION
N118	CAST CRETE	2311 SW 66TH TERR	AST	Lower	1163, 0.220, SE
O119	PRESTIGE GUNITEE	2301 COLLEGE AVE	HAZ WASTE	Lower	1206, 0.228, SE
O120	PRESTIGE GUNITE-DAVI	2301 COLLEGE AVE	AIRS, Financial Assurance, BROWARD CO. HM, TIER 2	Lower	1206, 0.228, SE
O121	PRESTIGE GUNITE-DAVI	2301 COLLEGE AVE	AST	Lower	1206, 0.228, SE
L122	MAVIS TIRE SUPPLY LL	1401 S UNIVERSITY DR	BROWARD CO. HM	Higher	1218, 0.231, NW
N123	LUKES HEAVY TRUCK &	2300 SW 66TH TERRACE	AST	Lower	1268, 0.240, SE
N124	LUKE'S HEAVY TRUCK &	2300 SW 66TH TER	Financial Assurance, BROWARD CO. HM	Lower	1268, 0.240, SE
P125	AVIOTEK	6825 SW 21ST CT.	E MANIFEST	Lower	1282, 0.243, SE
P126	AVIOTEK	6825 SW 21ST COURT	E MANIFEST	Lower	1282, 0.243, SE
P127	HOLE SHOT PERFORMANC	6825 SW 21ST CT	BROWARD CO. HM	Lower	1282, 0.243, SE
Q128	NATIONAL ROOFING	2396 SW 66TH TER	UST FINDER, UST FINDER RELEASE	Lower	1505, 0.285, SE
Q129	GB WELDING & FABRICA	2397 COLLEGE AVE	LUST, UST	Lower	1637, 0.310, SE
Q130	GB WELDING & FABRICA	2397 COLLEGE AVE	DWM CONTAM	Lower	1637, 0.310, SE
R131	OLEN WALDREP & SONS	7000 SW 21ST PL	UST FINDER, UST FINDER RELEASE	Lower	1728, 0.327, SSE
R132	PAUL BANGE ROOFING	7000 SW 21ST PL	LUST, UST, DWM CONTAM, Financial Assurance	Lower	1728, 0.327, SSE
133	PERSONAL TOUCH DRYCL	1627 SW 81ST AVE	CLEANUP SITES, DWM CONTAM, ERIC WASTE CLEANUP	Higher	1822, 0.345, West
S134	SUNSHINE #371	1301 S UNIVERSITY DR	UST FINDER, UST FINDER RELEASE	Lower	1854, 0.351, NW
S135	EXXON JACARANDA	1301 S UNIVERSITY DR	Broward Co. EDIEAR	Lower	1854, 0.351, NW
S136	SUNSHINE 371	1301 S UNIVERSITY DR	LUST, UST, INST CONTROL, DWM CONTAM, Financial...	Lower	1854, 0.351, NW
T137	COASTAL NINETEEN DAV	7061 SW 22 COURT	SWF/LF, Financial Assurance	Lower	1926, 0.365, South
S138	EXCEL CLEANERS	7630 PETERS RD	PRIORITYCLEANERS, DRYCLEANERS, HAZ WASTE, RESP...	Lower	1990, 0.377, NW
S139	EXCEL CLEANERS	7630 PETERS ROAD	RCRA NonGen / NLR, FINDS, ECHO, DWM CONTAM,...	Lower	1990, 0.377, NW
S140	EXCEL DRY CLEANERS	7630 PETERS RD	DWM CONTAM, ERIC WASTE CLEANUP	Lower	1990, 0.377, NW
141	ATLANTIC COAST WASTE	1881 SOUTHWEST 56TH	SWF/LF	Lower	2046, 0.387, East
142	VOICESTREAM/T-MOBILE	6600 SW 16TH ST	SWF/LF, BROWARD CO. HM	Lower	2078, 0.394, NE
T143	TRANSFER/RECYCLING S	7060 S.W. 22 ND COUR	SWF/LF	Lower	2124, 0.402, South
144	SFWMD - FORT LAUDERD	2535 DAVIE RD	SWF/LF, UST, Financial Assurance, BROWARD CO. HM	Lower	2168, 0.411, SE
U145	FOREST LAWN MEMORIAL	2401 SW 64TH AVE	UST FINDER, UST FINDER RELEASE	Lower	2320, 0.439, ESE
U146	FOREST LAWN MEMORIAL	2401 SW 64TH AVE	LUST, UST, DWM CONTAM	Lower	2320, 0.439, ESE
V147	WM DAVIE TRANSFER ST	2380 COLLEGE AVE	SWRCY, BROWARD CO. HM, NPDES	Lower	2438, 0.462, SE
V148	SOUTHERN WASTE SYSTE	2380 COLLEGE AVE	SWF/LF	Lower	2438, 0.462, SE
V149	WM DAVIE TRANSFER ST	2380 COLLEGE AVE	SWF/LF, UST, DADE CO LW, Financial Assurance, HAZ...	Lower	2438, 0.462, SE
V150	BFI WASTE SYSTEMS	2380 COLLEGE AVE	SWF/LF	Lower	2438, 0.462, SE
151	LONESTAR WASTE SERVI	1810 SW 56TH AVENUE	SWF/LF	Lower	2445, 0.463, East
U152	BC SOLID WASTE & REC	5490 REESE RD	SWF/LF, HAZ WASTE, BROWARD CO. HM	Lower	2483, 0.470, ESE
W153	DRYCLEAN USA #82	2317 SOUTH UNIVERSIT	PRIORITYCLEANERS, DRYCLEANERS	Lower	2611, 0.495, WSW
W154	DRYCLEAN USA #82	2317 S UNIVERSITY DR	DWM CONTAM, ERIC WASTE CLEANUP	Lower	2611, 0.495, WSW
W155	DRY CLEAN USA YOUR C	2317-19 S UNIVERSITY	DWM CONTAM, RESP PARTY, ERIC WASTE CLEANUP	Lower	2611, 0.495, WSW

EXECUTIVE SUMMARY

TARGET PROPERTY SEARCH RESULTS

The target property was not listed in any of the databases searched by EDR.

DATABASES WITH NO MAPPED SITES

No mapped sites were found in EDR's search of available ("reasonably ascertainable ") government records either on the target property or within the search radius around the target property for the following databases:

STANDARD ENVIRONMENTAL RECORDS

Lists of Federal NPL (Superfund) sites

NPL ---------- National Priority List
Proposed NPL ---------- Proposed National Priority List Sites
NPL LIENS ---------- Federal Superfund Liens

Lists of Federal Delisted NPL sites

Delisted NPL ---------- National Priority List Deletions

Lists of Federal sites subject to CERCLA removals and CERCLA orders

FEDERAL FACILITY ---------- Federal Facility Site Information listing
SEMS ---------- Superfund Enterprise Management System

Lists of Federal CERCLA sites with NFRAP

SEMS-ARCHIVE ---------- Superfund Enterprise Management System Archive

Lists of Federal RCRA facilities undergoing Corrective Action

CORRACTS ---------- Corrective Action Report

Lists of Federal RCRA TSD facilities

RCRA-TSDF ---------- RCRA - Treatment, Storage and Disposal

Lists of Federal RCRA generators

RCRA-LQG ---------- RCRA - Large Quantity Generators

Federal institutional controls / engineering controls registries

LUCIS ---------- Land Use Control Information System
US ENG CONTROLS ---------- Engineering Controls Sites List
US INST CONTROLS ---------- Institutional Controls Sites List

Federal ERNS list

ERNS ---------- Emergency Response Notification System

EXECUTIVE SUMMARY

Lists of state- and tribal hazardous waste facilities

SHWS ---------- Florida's State-Funded Action Sites

Lists of state and tribal leaking storage tanks

LAST ---------- Leaking Aboveground Storage Tank Listing
INDIAN LUST ---------- Leaking Underground Storage Tanks on Indian Land

Lists of state and tribal registered storage tanks

FF TANKS ---------- Federal Facilities Listing
FEMA UST ---------- Underground Storage Tank Listing
INDIAN UST ---------- Underground Storage Tanks on Indian Land

State and tribal institutional control / engineering control registries

ENG CONTROLS ---------- Institutional Controls Registry

Lists of state and tribal voluntary cleanup sites

VCP ---------- Voluntary Cleanup Sites
INDIAN VCP ---------- Voluntary Cleanup Priority Listing

Lists of state and tribal brownfield sites

BROWNFIELDS ---------- Brownfields Sites Database

ADDITIONAL ENVIRONMENTAL RECORDS

Local Brownfield lists

US BROWNFIELDS ---------- A Listing of Brownfields Sites

Local Lists of Landfill / Solid Waste Disposal Sites

INDIAN ODI ---------- Report on the Status of Open Dumps on Indian Lands
ODI ---------- Open Dump Inventory
DEBRIS REGION 9 ---------- Torres Martinez Reservation Illegal Dump Site Locations
IHS OPEN DUMPS ---------- Open Dumps on Indian Land

Local Lists of Hazardous waste / Contaminated Sites

US HIST CDL ---------- Delisted National Clandestine Laboratory Register
Fl Sites ---------- Sites List
US CDL ---------- National Clandestine Laboratory Register

Local Land Records

LIENS 2 ---------- CERCLA Lien Information

Records of Emergency Release Reports

HMIRS ---------- Hazardous Materials Information Reporting System

SPILLS	Oil and Hazardous Materials Incidents
SPILLS 90	SPILLS 90 data from FirstSearch
SPILLS 80	SPILLS 80 data from FirstSearch

Other Ascertainable Records

FUDS	Formerly Used Defense Sites
DOD	Department of Defense Sites
SCRD DRYCLEANERS	State Coalition for Remediation of Drycleaners Listing
US FIN ASSUR	Financial Assurance Information
EPA WATCH LIST	EPA WATCH LIST
2020 COR ACTION	2020 Corrective Action Program List
TSCA	Toxic Substances Control Act
TRIS	Toxic Chemical Release Inventory System
SSTS	Section 7 Tracking Systems
ROD	Records Of Decision
RMP	Risk Management Plans
RAATS	RCRA Administrative Action Tracking System
PRP	Potentially Responsible Parties
PADS	PCB Activity Database System
ICIS	Integrated Compliance Information System
FTTS	FIFRA/ TSCA Tracking System - FIFRA (Federal Insecticide, Fungicide, & Rodenticide Act)/TSCA (Toxic Substances Control Act)
MLTS	Material Licensing Tracking System
COAL ASH DOE	Steam-Electric Plant Operation Data
COAL ASH EPA	Coal Combustion Residues Surface Impoundments List
PCB TRANSFORMER	PCB Transformer Registration Database
RADINFO	Radiation Information Database
HIST FTTS	FIFRA/TSCA Tracking System Administrative Case Listing
DOT OPS	Incident and Accident Data
CONSENT	Superfund (CERCLA) Consent Decrees
INDIAN RESERV	Indian Reservations
FUSRAP	Formerly Utilized Sites Remedial Action Program
UMTRA	Uranium Mill Tailings Sites
LEAD SMELTERS	Lead Smelter Sites
US AIRS	Aerometric Information Retrieval System Facility Subsystem
US MINES	Mines Master Index File
MINES MRDS	Mineral Resources Data System
ABANDONED MINES	Abandoned Mines
FINDS	Facility Index System/Facility Registry System
ECHO	Enforcement & Compliance History Information
UXO	Unexploded Ordnance Sites
DOCKET HWC	Hazardous Waste Compliance Docket Listing
FUELS PROGRAM	EPA Fuels Program Registered Listing
PFAS NPL	Superfund Sites with PFAS Detections Information
PFAS FEDERAL SITES	Federal Sites PFAS Information
PFAS TSCA	PFAS Manufacture and Imports Information
PFAS TRIS	List of PFAS Added to the TRI
PFAS RCRA MANIFEST	PFAS Transfers Identified In the RCRA Database Listing
PFAS ATSDR	PFAS Contamination Site Location Listing
PFAS WQP	Ambient Environmental Sampling for PFAS
PFAS NPDES	Clean Water Act Discharge Monitoring Information
PFAS PROJECT	NORTHEASTERN UNIVERSITY PFAS PROJECT
PFAS ECHO	Facilities in Industries that May Be Handling PFAS Listing
PFAS ECHO FIRE TRAIN	Facilities in Industries that May Be Handling PFAS Listing

EXECUTIVE SUMMARY

PFAS PT 139 AIRPORT All Certified Part 139 Airports PFAS Information Listing
AQUEOUS FOAM NRC Aqueous Foam Related Incidents Listing
BIOSOLIDS ICIS-NPDES Biosolids Facility Data
PFAS PFAS Tracking List
AQUEOUS FOAM Former Fire Training Facility Assessments Listing
AIRS Permitted Facilities Listing
ASBESTOS ASBESTOS
CLEANUP SITES DEP Cleanup Sites - Contamination Locator Map Listing
DEDB Ethylene Dibromide Database Results
Financial Assurance Financial Assurance Information Listing
FL Cattle Dip. Vats Cattle Dipping Vats
SOLCP State-Owned Lands Cleanup Program Listing
SITE INV SITES Site Investigation Section Sites Listing
TIER 2 Tier 2 Facility Listing
UIC Underground Injection Wells Database Listing
NPDES Wastewater Facility Regulation Database
ERIC WASTE CLEANUP Environmental Restoration Integrated Cleanup Listing

EDR HIGH RISK HISTORICAL RECORDS

EDR Exclusive Records

EDR MGP EDR Proprietary Manufactured Gas Plants
EDR Hist Auto EDR Exclusive Historical Auto Stations

EDR RECOVERED GOVERNMENT ARCHIVES

Exclusive Recovered Govt. Archives

RGA HWS Recovered Government Archive State Hazardous Waste Facilities List
RGA LF Recovered Government Archive Solid Waste Facilities List
RGA LUST Recovered Government Archive Leaking Underground Storage Tank

SURROUNDING SITES: SEARCH RESULTS

Surrounding sites were identified in the following databases.

Elevations have been determined from the USGS Digital Elevation Model and should be evaluated on a relative (not an absolute) basis. Relative elevation information between sites of close proximity should be field verified. Sites with an elevation equal to or higher than the target property have been differentiated below from sites with an elevation lower than the target property.
Page numbers and map identification numbers refer to the EDR Radius Map report where detailed data on individual sites can be reviewed.

Sites listed in ***bold italics*** are in multiple databases.

Unmappable (orphan) sites are not considered in the foregoing analysis.

STANDARD ENVIRONMENTAL RECORDS

Lists of Federal RCRA generators

RCRA-SQG: RCRAInfo is EPA's comprehensive information system, providing access to data supporting the Resource Conservation and Recovery Act (RCRA) of 1976 and the Hazardous and Solid Waste Amendments (HSWA) of 1984. The database includes selective information on sites which generate, transport, store, treat and/or dispose of hazardous waste as defined by the Resource Conservation and Recovery Act (RCRA). Small quantity generators (SQGs) generate between 100 kg and 1,000 kg of hazardous waste per month.

A review of the RCRA-SQG list, as provided by EDR, and dated 02/17/2025 has revealed that there are 3 RCRA-SQG sites within approximately 0.25 miles of the target property.

Lower Elevation	Address	Direction / Distance	Map ID	Page
CARMAX #7108 EPA ID:: FLR000036996	***7420 SR 84***	***SSW 1/8 - 1/4 (0.152 mi.)***	***H29***	***96***
RAGE-TEK EPA ID:: FLD984181446	***2021 SW 70TH AVE***	***SE 1/8 - 1/4 (0.207 mi.)***	***M85***	***234***
ULTIMATE EURO REPAIR EPA ID:: FLD982168643	***2011 SW 70TH AVE***	***SSE 1/8 - 1/4 (0.209 mi.)***	***M97***	***249***

RCRA-VSQG: RCRAInfo is EPA's comprehensive information system, providing access to data supporting the Resource Conservation and Recovery Act (RCRA) of 1976 and the Hazardous and Solid Waste Amendments (HSWA) of 1984. The database includes selective information on sites which generate, transport, store, treat and/or dispose of hazardous waste as defined by the Resource Conservation and Recovery Act (RCRA). Very small quantity generators (VSQGs) generate less than 100 kg of hazardous waste, or less than 1 kg of acutely hazardous waste per month.

A review of the RCRA-VSQG list, as provided by EDR, and dated 02/17/2025 has revealed that there are 5 RCRA-VSQG sites within approximately 0.25 miles of the target property.

Equal/Higher Elevation	Address	Direction / Distance	Map ID	Page
FLORIDA DEP DSCP D17 EPA ID:: FLR000067033	***1585 S UNIVERSITY DR***	***WNW 1/8 - 1/4 (0.195 mi.)***	***L76***	***206***
KMART #3176 EPA ID:: FLR000151415	1901 S UNIVERSITY DR	W 1/8 - 1/4 (0.205 mi.)	K81	215

Lower Elevation	Address	Direction / Distance	Map ID	Page
DRUG ENFORCEMENT AGE EPA ID:: FLTMP9203357	6550 W STATE ROAD 84	ESE 1/8 - 1/4 (0.166 mi.)	33	150
S & S AUTOMOTIVE SER EPA ID:: FLD984239780	2030 SW 71ST TER # C	S 1/8 - 1/4 (0.185 mi.)	I52	169
TEND SKIN INTERNATIO EPA ID:: FLR000070128	***2090 SW 71ST TER***	***S 1/8 - 1/4 (0.194 mi.)***	***I68***	***190***

Lists of state and tribal landfills and solid waste disposal facilities

SWF/LF: The Solid Waste Facilities/Landfill Sites records typically contain an inventory of solid waste disposal facilities or landfills in a particular state. The data come from the Department of Environmental Protection's Facility Directory (Solid Waste Facilities).

A review of the SWF/LF list, as provided by EDR, has revealed that there are 11 SWF/LF sites within

approximately 0.5 miles of the target property.

Lower Elevation	Address	Direction / Distance	Map ID	Page
TIRECYCLE LLC	2081 SW 70TH AVENUE	SE 1/8 - 1/4 (0.211 mi.)	M112	264
Database: SWF/LF, Date of Government Version: 01/06/2025 Facility-Site Id: 98509 Class Status: INACTIVE (I)				
COASTAL NINETEEN DAV	***7061 SW 22 COURT***	***S 1/4 - 1/2 (0.365 mi.)***	***T137***	***392***
Database: SWF/LF, Date of Government Version: 01/06/2025 Facility-Site Id: 55158 Class Status: ACTIVE (A) Class Status: NFA,NO FURTHER ACTION (F)				
ATLANTIC COAST WASTE	1881 SOUTHWEST 56TH	E 1/4 - 1/2 (0.387 mi.)	141	403
Database: SWF/LF, Date of Government Version: 01/06/2025 Facility-Site Id: 105795 Class Status: ACTIVE (A)				
VOICESTREAM/T-MOBILE	***6600 SW 16TH ST***	***NE 1/4 - 1/2 (0.394 mi.)***	***142***	***403***
Database: SWF/LF, Date of Government Version: 01/06/2025 Facility-Site Id: 105421 Class Status: INACTIVE (I)				
TRANSFER/RECYCLING S	7060 S.W. 22 ND COUR	S 1/4 - 1/2 (0.402 mi.)	T143	404
Database: SWF/LF, Date of Government Version: 01/06/2025 Facility-Site Id: 54000 Class Status: INACTIVE (I)				
SFWMD - FORT LAUDERD	***2535 DAVIE RD***	***SE 1/4 - 1/2 (0.411 mi.)***	***144***	***405***
Database: SWF/LF, Date of Government Version: 01/06/2025 Facility-Site Id: 95932 Class Status: REGISTERED (R)				
SOUTHERN WASTE SYSTE	2380 COLLEGE AVE	SE 1/4 - 1/2 (0.462 mi.)	V148	427
Database: SWF/LF, Date of Government Version: 01/06/2025 Facility-Site Id: 101949 Class Status: INACTIVE (I)				
WM DAVIE TRANSFER ST	***2380 COLLEGE AVE***	***SE 1/4 - 1/2 (0.462 mi.)***	***V149***	***428***
Database: SWF/LF, Date of Government Version: 01/06/2025 Facility-Site Id: 99460 Class Status: ACTIVE (A) Class Status: INACTIVE (I) Class Status: NFA,NO FURTHER ACTION (F)				
BFI WASTE SYSTEMS	2380 COLLEGE AVE	SE 1/4 - 1/2 (0.462 mi.)	V150	440
Database: SWF/LF, Date of Government Version: 01/06/2025 Facility-Site Id: 95831 Class Status: INACTIVE (I)				
LONESTAR WASTE SERVI	1810 SW 56TH AVENUE	E 1/4 - 1/2 (0.463 mi.)	151	441
Database: SWF/LF, Date of Government Version: 01/06/2025 Facility-Site Id: 99458 Class Status: INACTIVE (I)				
BC SOLID WASTE & REC	***5490 REESE RD***	***ESE 1/4 - 1/2 (0.470 mi.)***	***U152***	***441***
Database: SWF/LF, Date of Government Version: 01/06/2025 Facility-Site Id: 54107 Class Status: EXEMPT FROM SW PERMITTING/REGISTRATION (E) Class Status: NFA,NO FURTHER ACTION (F)				

Lists of state and tribal leaking storage tanks

LUST: The Leaking Underground Storage Tank Incident Reports contain an inventory of reported leaking underground storage tank incidents. The data come from the Department of Environmental Protection's PCTO1--Petroleum Contamination Detail Report.

A review of the LUST list, as provided by EDR, and dated 01/21/2025 has revealed that there are 7 LUST sites within approximately 0.5 miles of the target property.

Equal/Higher Elevation	Address	Direction / Distance	Map ID	Page
FLOVAL OIL-ROAD SIDE	***I-595 TO TURNPIKE NO***	***WNW 0 - 1/8 (0.039 mi.)***	***1***	***8***
Facility Status: CLOSED Facility-Site Id: 9807124 Discharge Cleanup Status: NFAC - NO FURTHER ACTION WITH CONDITIONS				
TEXACO #021-073	***7850 SR 84***	***W 1/8 - 1/4 (0.220 mi.)***	***J115***	***267***
Facility Status: CLOSED Facility-Site Id: 8501428 Discharge Cleanup Status: SRCR - SRCR COMPLETE				

Lower Elevation	Address	Direction / Distance	Map ID	Page
FL DEPT OF TRANSPORT	***6950 HWY 84***	***ESE 0 - 1/8 (0.067 mi.)***	***B7***	***23***
Facility Status: CLOSED Facility-Site Id: 8622344 Discharge Cleanup Status: NREQ - CLEANUP NOT REQUIRED				
GB WELDING & FABRICA	***2397 COLLEGE AVE***	***SE 1/4 - 1/2 (0.310 mi.)***	***Q129***	***299***
Facility Status: CLOSED Facility-Site Id: 8841412 Discharge Cleanup Status: SRCR - SRCR COMPLETE				
PAUL BANGE ROOFING	***7000 SW 21ST PL***	***SSE 1/4 - 1/2 (0.327 mi.)***	***R132***	***305***
Facility Status: CLOSED Facility-Site Id: 8944013 Discharge Cleanup Status: NFA - NFA COMPLETE				
SUNSHINE 371	***1301 S UNIVERSITY DR***	***NW 1/4 - 1/2 (0.351 mi.)***	***S136***	***318***
Facility Status: OPEN Facility-Site Id: 8501933 Discharge Cleanup Status: SRCR - SRCR COMPLETE Discharge Cleanup Status: NREQ - CLEANUP NOT REQUIRED				
FOREST LAWN MEMORIAL	***2401 SW 64TH AVE***	***ESE 1/4 - 1/2 (0.439 mi.)***	***U146***	***421***
Facility Status: CLOSED Facility-Site Id: 9103679 Discharge Cleanup Status: NFA - NFA COMPLETE				

Lists of state and tribal registered storage tanks

UST: The Underground Storage Tank database contains registered USTs. Shortly after the September 11 event, the DEP was instructed to remove the detail about some of the storage tank facilities in the state from their reports. Federal-owned facilities and bulk storage facilities are included in that set.

A review of the UST list, as provided by EDR, has revealed that there are 9 UST sites within

approximately 0.25 miles of the target property.

Equal/Higher Elevation	Address	Direction / Distance	Map ID	Page
NORTON TIRE CO INC #	***1701 S UNIVERSITY DR***	***W 0 - 1/8 (0.122 mi.)***	***E18***	***44***
Database: UST, Date of Government Version: 02/19/2025 Tank Status: B-Removed from Site Facility-Site Id: 8733235 Facility Status: CLOSED				
FL DEPT OF TRANSPORT	7800 HWY 84	W 1/8 - 1/4 (0.185 mi.)	J41	162
Database: UST, Date of Government Version: 02/19/2025 Tank Status: B-Removed from Site Facility-Site Id: 8501863 Facility Status: CLOSED				
KMART #3176	1901 S UNIVERSITY DR	W 1/8 - 1/4 (0.205 mi.)	K80	215
Database: UST, Date of Government Version: 02/19/2025 Tank Status: B-Removed from Site Facility-Site Id: 8627651 Facility Status: CLOSED				
TEXACO #021-073	***7850 SR 84***	***W 1/8 - 1/4 (0.220 mi.)***	***J115***	***267***
Database: UST, Date of Government Version: 02/19/2025 Tank Status: B-Removed from Site Facility-Site Id: 8501428 Facility Status: CLOSED				

Lower Elevation	Address	Direction / Distance	Map ID	Page
FL DEPT OF TRANSPORT	6600 HWY 84	ESE 0 - 1/8 (0.060 mi.)	A4	16
Database: UST, Date of Government Version: 02/19/2025 Tank Status: B-Removed from Site Facility-Site Id: 8630919 Facility Status: CLOSED				
FL DEPT OF TRANSPORT	***6950 HWY 84***	***ESE 0 - 1/8 (0.067 mi.)***	***B7***	***23***
Database: UST, Date of Government Version: 02/19/2025 Tank Status: B-Removed from Site Facility-Site Id: 8622344 Facility Status: CLOSED				
DI-MAR INDUSTRIES IN	***6650 HWY 84***	***ESE 1/8 - 1/4 (0.127 mi.)***	***F20***	***48***
Database: UST, Date of Government Version: 02/19/2025 Tank Status: B-Removed from Site Facility-Site Id: 8622248 Facility Status: CLOSED				
WEST CENTRAL BUS COM	***2320 COLLEGE AVE***	***ESE 1/8 - 1/4 (0.148 mi.)***	***G25***	***68***
Database: UST, Date of Government Version: 02/19/2025 Database: Broward Co. UST, Date of Government Version: 09/15/2021 Tank Status: U-In Service Facility-Site Id: 9502393 Facility ID: 02585 Facility Status: OPEN Tank Status: U. In-Service				
CARMAX AUTO SUPERSTO	***7420 STATE ROAD 84***	***SSW 1/8 - 1/4 (0.152 mi.)***	***H30***	***128***
Database: UST, Date of Government Version: 02/19/2025 Database: Broward Co. UST, Date of Government Version: 09/15/2021 Tank Status: U-In Service				

Facility-Site Id: 9701160
Facility ID: 02979
Facility Status: OPEN
Tank Status: U. In-Service

AST: Shortly after the Sept 11 event, the DEP was instructed to remove the detail about some of the storage tank facilities in the state from their reports. Federal-owned facilities and bulk storage facilities are included in that set.

A review of the AST list, as provided by EDR, has revealed that there are 10 AST sites within approximately 0.25 miles of the target property.

Equal/Higher Elevation	Address	Direction / Distance	Map ID	Page
NORTON TIRE CO INC #	***1701 S UNIVERSITY DR***	***W 0 - 1/8 (0.122 mi.)***	***E18***	***44***
Database: AST, Date of Government Version: 02/19/2025 Facility-Site Id: 8733235 Facility Status: CLOSED Facility Status: CLOSED				

Lower Elevation	Address	Direction / Distance	Map ID	Page
SUNBELT RENTALS PC #	***6580 STATE ROAD 84***	***ESE 0 - 1/8 (0.076 mi.)***	***D9***	***28***
Database: BROWARD CO AST, Date of Government Version: 09/15/2021 Facility ID: 04533 Tank Status: B. Removed From Site				
SUNBELT RENTALS	6580 W SR 84	ESE 0 - 1/8 (0.076 mi.)	D10	35
Database: AST, Date of Government Version: 02/19/2025 Facility-Site Id: 9804726 Facility Status: CLOSED Facility Status: CLOSED				
DI-MAR INDUSTRIES IN	***6650 HWY 84***	***ESE 1/8 - 1/4 (0.127 mi.)***	***F20***	***48***
Database: AST, Date of Government Version: 02/19/2025 Facility-Site Id: 8622248 Facility Status: CLOSED Facility Status: CLOSED				
BROWARD CNTY SCHOOL	2320 COLLEGE AVE	ESE 1/8 - 1/4 (0.148 mi.)	G23	52
Database: AST, Date of Government Version: 02/19/2025 Database: BROWARD CO AST, Date of Government Version: 09/15/2021 Facility-Site Id: 9502393 Facility Status: OPEN Facility Status: OPEN Facility ID: 02585 Tank Status: B. Removed From Site				
CARMAX AUTO SUPERSTO	***7420 STATE ROAD 84***	***SSW 1/8 - 1/4 (0.152 mi.)***	***H30***	***128***
Database: AST, Date of Government Version: 02/19/2025 Database: BROWARD CO AST, Date of Government Version: 09/15/2021 Facility-Site Id: 9701160 Facility Status: OPEN Facility Status: OPEN Facility ID: 02979 Tank Status: U. In-Service				
INTERNATIONAL SALVAG	2281 COLLEGE AVE	SE 1/8 - 1/4 (0.216 mi.)	O113	265
Database: AST, Date of Government Version: 02/19/2025 Database: BROWARD CO AST, Date of Government Version: 09/15/2021				

Facility-Site Id: 9807036
Facility Status: CLOSED
Facility Status: CLOSED
Facility ID: 07333
Tank Status: B. Removed From Site

CAST CRETE — 2311 SW 66TH TERR — SE 1/8 - 1/4 (0.220 mi.) — N118 — 275
Database: AST, Date of Government Version: 02/19/2025
Database: BROWARD CO AST, Date of Government Version: 09/15/2021
Facility-Site Id: 9700979
Facility Status: CLOSED
Facility Status: CLOSED
Facility ID: 02731
Tank Status: B. Removed From Site

PRESTIGE GUNITE-DAVI — 2301 COLLEGE AVE — SE 1/8 - 1/4 (0.228 mi.) — O121 — 287
Database: AST, Date of Government Version: 02/19/2025
Database: BROWARD CO AST, Date of Government Version: 09/15/2021
Facility-Site Id: 9800490
Facility Status: CLOSED
Facility Status: CLOSED
Facility ID: 03388
Tank Status: U. In-Service
Tank Status: Z. Tank No Longer Contains Regulated Substance

LUKES HEAVY TRUCK & — 2300 SW 66TH TERRACE — SE 1/8 - 1/4 (0.240 mi.) — N123 — 288
Database: AST, Date of Government Version: 02/19/2025
Database: BROWARD CO AST, Date of Government Version: 09/15/2021
Facility-Site Id: 9202908
Facility Status: CLOSED
Facility Status: CLOSED
Facility ID: 00902
Tank Status: B. Removed From Site

TANKS: This listing includes storage tank facilities that do not have tank information. The tanks have either be closed or removed from the site, but the facilities were still registered at some point in history.

A review of the TANKS list, as provided by EDR, and dated 02/19/2025 has revealed that there is 1 TANKS site within approximately 0.25 miles of the target property.

Equal/Higher Elevation	Address	Direction / Distance	Map ID	Page
FLOVAL OIL-ROAD SIDE	***I-595 TO TURNPIKE NO***	***WNW 0 - 1/8 (0.039 mi.)***	***1***	***8***

Facility Status: CLOSED
Facility ID: 9807124

State and tribal institutional control / engineering control registries

INST CONTROL: The registry is a database of all contaminated sites in the state of Florida which are subject to institutional and engineering controls.

A review of the INST CONTROL list, as provided by EDR, and dated 09/12/2024 has revealed that there

is 1 INST CONTROL site within approximately 0.5 miles of the target property.

Lower Elevation	Address	Direction / Distance	Map ID	Page
SUNSHINE 371 Facility-Site Id: ERIC_18595	***1301 S UNIVERSITY DR***	***NW 1/4 - 1/2 (0.351 mi.)***	***S136***	***318***

ADDITIONAL ENVIRONMENTAL RECORDS

Local Lists of Landfill / Solid Waste Disposal Sites

SWRCY: A listing of recycling centers located in the state of Florida.

A review of the SWRCY list, as provided by EDR, and dated 08/20/2024 has revealed that there is 1 SWRCY site within approximately 0.5 miles of the target property.

Lower Elevation	Address	Direction / Distance	Map ID	Page
WM DAVIE TRANSFER ST	***2380 COLLEGE AVE***	***SE 1/4 - 1/2 (0.462 mi.)***	***V147***	***425***

Local Lists of Hazardous waste / Contaminated Sites

Florida Priority Cleaners list comes from the Department of Environmental Protection.

A review of the PRIORITYCLEANERS list, as provided by EDR, and dated 12/04/2024 has revealed that there are 4 PRIORITYCLEANERS sites within approximately 0.5 miles of the target property.

Equal/Higher Elevation	Address	Direction / Distance	Map ID	Page
LORAL CLEANERS Facility-Site Id: 9500353	***1875 S UNIVERSITY DR***	***W 1/8 - 1/4 (0.192 mi.)***	***K65***	***181***
JC CLEANERS Facility-Site Id: 9801029	***1585 S UNIVERSITY DR***	***WNW 1/8 - 1/4 (0.195 mi.)***	***L75***	***206***

Lower Elevation	Address	Direction / Distance	Map ID	Page
EXCEL CLEANERS Facility-Site Id: 9500853	***7630 PETERS RD***	***NW 1/4 - 1/2 (0.377 mi.)***	***S138***	***393***
DRYCLEAN USA #82 Facility-Site Id: 9602615	***2317 SOUTH UNIVERSIT***	***WSW 1/4 - 1/2 (0.495 mi.)***	***W153***	***443***

Other Ascertainable Records

RCRA NonGen / NLR: RCRAInfo is EPA's comprehensive information system, providing access to data supporting the Resource Conservation and Recovery Act (RCRA) of 1976 and the Hazardous and Solid Waste Amendments (HSWA) of 1984. The database includes selective information on sites which generate, transport, store, treat and/or dispose of hazardous waste as defined by the Resource Conservation and Recovery Act (RCRA). Non-Generators do not presently generate hazardous waste.

A review of the RCRA NonGen / NLR list, as provided by EDR, and dated 02/17/2025 has revealed that

there are 7 RCRA NonGen / NLR sites within approximately 0.25 miles of the target property.

Equal/Higher Elevation	Address	Direction / Distance	Map ID	Page
NORTON TIRE CO INC EPA ID:: FLD981746530	***1701 S UNIVERSITY DR***	***W 0 - 1/8 (0.122 mi.)***	***E17***	***41***
FLORIDA DEP DSCP D10 EPA ID:: FLR000049049	***1875 S UNIVERSITY DR***	***W 1/8 - 1/4 (0.192 mi.)***	***K64***	***177***
LORAL CLEANERS EPA ID:: FLD981014673	1875 S UNIVERSITY DR	W 1/8 - 1/4 (0.192 mi.)	K66	186
J C CLEANERS EPA ID:: FLD982144214	***1585 S UNIVERSITY DR***	***WNW 1/8 - 1/4 (0.195 mi.)***	***L79***	***211***

Lower Elevation	Address	Direction / Distance	Map ID	Page
DAVIE PAINT & BODY EPA ID:: FLD122178908	***6600 STATE ROAD 84***	***ESE 0 - 1/8 (0.060 mi.)***	***A5***	***17***
AUTO PAINTING USA DA EPA ID:: FLD981758519	***2051 SW 70TH AVE***	***SE 1/8 - 1/4 (0.209 mi.)***	***M95***	***243***
KENS AUTOMOTIVE REPA EPA ID:: FLD982085748	***2071 SW 70TH AVE***	***SE 1/8 - 1/4 (0.210 mi.)***	***M106***	***257***

UST FINDER RELEASE: US EPA's UST Finder data is a national composite of leaking underground storage tanks. This data contains information about, and locations of, leaking underground storage tanks. Data was collected from state sources and standardized into a national profile by EPA's Office of Underground Storage Tanks, Office of Research and Development, and the Association of State and Territorial Solid Waste Management Officials.

A review of the UST FINDER RELEASE list, as provided by EDR, and dated 06/08/2023 has revealed that there are 6 UST FINDER RELEASE sites within approximately 0.5 miles of the target property.

Equal/Higher Elevation	Address	Direction / Distance	Map ID	Page
TEXACO #021-073	***7850 SR 84***	***W 1/8 - 1/4 (0.220 mi.)***	***J116***	***272***

Lower Elevation	Address	Direction / Distance	Map ID	Page
FL DEPT OF TRANSPORT	***6950 HWY 84***	***ESE 0 - 1/8 (0.067 mi.)***	***B6***	***21***
NATIONAL ROOFING	***2396 SW 66TH TER***	***SE 1/4 - 1/2 (0.285 mi.)***	***Q128***	***297***
OLEN WALDREP & SONS	***7000 SW 21ST PL***	***SSE 1/4 - 1/2 (0.327 mi.)***	***R131***	***303***
SUNSHINE #371	***1301 S UNIVERSITY DR***	***NW 1/4 - 1/2 (0.351 mi.)***	***S134***	***312***
FOREST LAWN MEMORIAL	***2401 SW 64TH AVE***	***ESE 1/4 - 1/2 (0.439 mi.)***	***U145***	***419***

UST FINDER: EPA developed UST Finder, a web map application containing a comprehensive, state-sourced national map of underground storage tank (UST) and leaking UST (LUST) data. It provides the attributes and locations of active and closed USTs, UST facilities, and LUST sites from states and from Tribal lands and US territories . UST Finder contains information about proximity of UST facilities and LUST sites to: surface and groundwater public drinking water protection areas; estimated number of private domestic wells and number of people living nearby; and flooding and wildfires.

A review of the UST FINDER list, as provided by EDR, and dated 06/08/2023 has revealed that there are

EXECUTIVE SUMMARY

10 UST FINDER sites within approximately 0.25 miles of the target property.

Equal/Higher Elevation	Address	Direction / Distance	Map ID	Page
NORTON TIRE CO INC #	1701 S UNIVERSITY DR	W 0 - 1/8 (0.122 mi.)	E19	47
FL DEPT OF TRANSPORT	7800 HWY 84	W 1/8 - 1/4 (0.185 mi.)	J42	164
KMART #3176	1901 S UNIVERSITY DR	W 1/8 - 1/4 (0.205 mi.)	K82	220
TEXACO #021-073	***7850 SR 84***	***W 1/8 - 1/4 (0.220 mi.)***	***J116***	***272***

Lower Elevation	Address	Direction / Distance	Map ID	Page
DI-MAR INDUSTRIES IN	6650 HWY 84	ESE 0 - 1/8 (0.060 mi.)	A2	13
FL DEPT OF TRANSPORT	6600 HWY 84	ESE 0 - 1/8 (0.060 mi.)	A3	14
FL DEPT OF TRANSPORT	***6950 HWY 84***	***ESE 0 - 1/8 (0.067 mi.)***	***B6***	***21***
CARMAX #7108	7420 HWY 84	WSW 0 - 1/8 (0.071 mi.)	C8	27
BROWARD CNTY SCHOOL	2320 COLLEGE AVE	ESE 1/8 - 1/4 (0.148 mi.)	G22	50
SHELL-COLLEGE	6400 SR 84	ESE 1/8 - 1/4 (0.156 mi.)	F32	149

E MANIFEST: EPA established a national system for tracking hazardous waste shipments electronically. This system, known as ?e-Manifest,? will modernize the nation?s cradle-to-grave hazardous waste tracking process while saving valuable time, resources, and dollars for industry and states.

A review of the E MANIFEST list, as provided by EDR, and dated 02/17/2025 has revealed that there are 10 E MANIFEST sites within approximately 0.25 miles of the target property.

Equal/Higher Elevation	Address	Direction / Distance	Map ID	Page
WHOLE FOODS	1903 S. UNIVERSITY D	W 1/8 - 1/4 (0.206 mi.)	K84	221

Lower Elevation	Address	Direction / Distance	Map ID	Page
THE SCHOOL BOARD OF	2320 COLLEGE AVE	ESE 1/8 - 1/4 (0.148 mi.)	G24	67
CARMAX #7108	***7420 SR 84***	***SSW 1/8 - 1/4 (0.152 mi.)***	***H29***	***96***
EXPRESS AUTO PAINT	2000 SW 71ST TERRACE	S 1/8 - 1/4 (0.181 mi.)	I34	152
CORPORATE CUSTOMIZ P	2000 SW 71ST TERRACE	S 1/8 - 1/4 (0.181 mi.)	I35	156
TEND SKIN INTERNATIO	***2090 SW 71ST TER***	***S 1/8 - 1/4 (0.194 mi.)***	***I68***	***190***
TRIANA'S AUTO COLLIS	2031 SW 70TH AVENUE	SE 1/8 - 1/4 (0.207 mi.)	M88	239
AUTO PAINTING USA DA	***2051 SW 70TH AVE***	***SE 1/8 - 1/4 (0.209 mi.)***	***M95***	***243***
AVIOTEK	6825 SW 21ST CT.	SE 1/8 - 1/4 (0.243 mi.)	P125	290
AVIOTEK	6825 SW 21ST COURT	SE 1/8 - 1/4 (0.243 mi.)	P126	295

Florida Drycleaners list comes from the Department of Environmental Protection.

A review of the DRYCLEANERS list, as provided by EDR, and dated 04/08/2025 has revealed that there are 2 DRYCLEANERS sites within approximately 0.25 miles of the target property.

Equal/Higher Elevation	Address	Direction / Distance	Map ID	Page
LORAL CLEANERS	***1875 S UNIVERSITY DR***	***W 1/8 - 1/4 (0.192 mi.)***	***K65***	***181***
Facility Status: CLOSED				
Facility-Site Id: 9500353				
JC CLEANERS	***1585 S UNIVERSITY DR***	***WNW 1/8 - 1/4 (0.195 mi.)***	***L77***	***209***
Facility Status: Remove from Site				
Facility-Site Id: 9801029				

DWM CONTAM: A listing of active or known sites. The listing includes sites that need cleanup but are not actively being working on because the agency currently does not have funding (primarily petroleum and drycleaning).

A review of the DWM CONTAM list, as provided by EDR, and dated 07/14/2023 has revealed that there are 14 DWM CONTAM sites within approximately 0.5 miles of the target property.

Equal/Higher Elevation	Address	Direction / Distance	Map ID	Page
FLOVAL OIL-ROAD SIDE Program Site Id: 9807124	***I-595 TO TURNPIKE NO***	***WNW 0 - 1/8 (0.039 mi.)***	***1***	***8***
LORAL CLEANERS Program Site Id: ERIC_10186 Program Site Id: ERIC_4067	***1875 S UNIVERSITY DR***	***W 1/8 - 1/4 (0.192 mi.)***	***K65***	***181***
JC CLEANERS Program Site Id: ERIC_4241	***1585 S UNIVERSITY DR***	***WNW 1/8 - 1/4 (0.195 mi.)***	***L77***	***209***
TEXACO #021-073 Program Site Id: 8501428	***7850 SR 84***	***W 1/8 - 1/4 (0.220 mi.)***	***J115***	***267***
PERSONAL TOUCH DRYCL Program Site Id: ERIC_4073	***1627 SW 81ST AVE***	***W 1/4 - 1/2 (0.345 mi.)***	***133***	***310***

Lower Elevation	Address	Direction / Distance	Map ID	Page
FL DEPT OF TRANSPORT Program Site Id: 8622344	***6950 HWY 84***	***ESE 0 - 1/8 (0.067 mi.)***	***B7***	***23***
GB WELDING & FABRICA Program Site Id: 8841412	2397 COLLEGE AVE	SE 1/4 - 1/2 (0.310 mi.)	Q130	302
PAUL BANGE ROOFING Program Site Id: 8944013	***7000 SW 21ST PL***	***SSE 1/4 - 1/2 (0.327 mi.)***	***R132***	***305***
SUNSHINE 371 Program Site Id: 8501933	***1301 S UNIVERSITY DR***	***NW 1/4 - 1/2 (0.351 mi.)***	***S136***	***318***
EXCEL CLEANERS Program Site Id: ERIC_10173	***7630 PETERS ROAD***	***NW 1/4 - 1/2 (0.377 mi.)***	***S139***	***396***
EXCEL DRY CLEANERS Program Site Id: ERIC_4103	***7630 PETERS RD***	***NW 1/4 - 1/2 (0.377 mi.)***	***S140***	***401***
FOREST LAWN MEMORIAL Program Site Id: 9103679	***2401 SW 64TH AVE***	***ESE 1/4 - 1/2 (0.439 mi.)***	***U146***	***421***
DRYCLEAN USA #82 Program Site Id: ERIC_4224	***2317 S UNIVERSITY DR***	***WSW 1/4 - 1/2 (0.495 mi.)***	***W154***	***445***
DRY CLEAN USA YOUR C Program Site Id: ERIC_10166	***2317-19 S UNIVERSITY***	***WSW 1/4 - 1/2 (0.495 mi.)***	***W155***	***446***

Broward Co. EDIEAR: Broward County Ediear.

A review of the Broward Co. EDIEAR list, as provided by EDR, and dated 02/18/2025 has revealed that there are 2 Broward Co. EDIEAR sites within approximately 0.5 miles of the target property.

Equal/Higher Elevation	Address	Direction / Distance	Map ID	Page
JC CLEANERS	***1585 S UNIVERSITY DR***	***WNW 1/8 - 1/4 (0.195 mi.)***	***L75***	***206***

EXECUTIVE SUMMARY

Facility Id: 3667

Lower Elevation	Address	Direction / Distance	Map ID	Page
EXXON JACARANDA Facility Id: 1043A	1301 S UNIVERSITY DR	NW 1/4 - 1/2 (0.351 mi.)	S135	318

HAZ WASTE: The records in this data set are generated by county SQG Assessment, Notification and Verification Programs on-site surveys (see 403.7225 FS). The waste records are wastes observed during county inspections. Even though this state program targets SQGs and VSQGs for outreach, some counties choose to additionally look at their LQGs.

A review of the HAZ WASTE list, as provided by EDR, and dated 02/10/2025 has revealed that there are 36 HAZ WASTE sites within approximately 0.25 miles of the target property.

Equal/Higher Elevation	Address	Direction / Distance	Map ID	Page
JIFFY LUBE #3720	1799 UNIVERSITY DR S	W 1/8 - 1/4 (0.151 mi.)	E27	96
LORAL CLEANERS	1875 UNIVERSITY DR S	W 1/8 - 1/4 (0.192 mi.)	K67	189
JC CLEANERS	1585 UNIVERSITY DR S	WNW 1/8 - 1/4 (0.195 mi.)	L78	211

Lower Elevation	Address	Direction / Distance	Map ID	Page
TIRES PLUS	***7520 STATE ROAD 84***	***WSW 0 - 1/8 (0.108 mi.)***	***C13***	***39***
LAIDLAW TRANSIT CRUS	2251 66 TERR SW	ESE 0 - 1/8 (0.110 mi.)	A14	40
EMERALD MOVING	2251 66 TERR SW	ESE 0 - 1/8 (0.110 mi.)	A15	40
THE SCHOOL BOARD OF	***2320 COLLEGE AVE***	***ESE 1/8 - 1/4 (0.148 mi.)***	***G26***	***92***
CORPORATE CUSTOMZ PA	2000 71 TERRACE SW B	S 1/8 - 1/4 (0.181 mi.)	I36	160
EXCLUSIVE FOREIGN AU	2000 71 TERR SW B-2	S 1/8 - 1/4 (0.181 mi.)	I37	160
EXPRESS AUTO PAINT	2000 71 TERRACE SW #	S 1/8 - 1/4 (0.181 mi.)	I38	161
E & C AUTOMOTIVE	2020 71 TERR SW	S 1/8 - 1/4 (0.184 mi.)	I40	162
EXCLUSIVE MOTORS OF	2030 71ST TER SW C-3	S 1/8 - 1/4 (0.185 mi.)	I44	166
CCR AUTO REPAIR, LLC	2030 SW 71 TERRACE C	S 1/8 - 1/4 (0.185 mi.)	I48	167
MOTORS TECH	2030 71 TERRACE SW C	S 1/8 - 1/4 (0.185 mi.)	I49	168
RAFAEL'S AUTO REPAIR	2030 71ST TER SW	S 1/8 - 1/4 (0.185 mi.)	I51	168
POWER TRAIN REBUILDE	2030 71 TER SW C-1	S 1/8 - 1/4 (0.185 mi.)	I54	172
A QUALITY MOTORSPORT	2030 71ST TER SW C-8	S 1/8 - 1/4 (0.185 mi.)	I55	172
AUTOPHLEXX	2060 71 TERRACE SW #	S 1/8 - 1/4 (0.189 mi.)	I56	173
DRY CLEAN USA #1305	2060 71 TERR SW E-8,	S 1/8 - 1/4 (0.189 mi.)	I57	173
EDDY'S AUTO SERVICE	2060 71 TERR SW	S 1/8 - 1/4 (0.189 mi.)	I59	174
H & P GERMAN AUTOMOT	2060 71 TERR SW	S 1/8 - 1/4 (0.189 mi.)	I60	174
EXCLUSIVE MOTORS	2060 71ST TER SW E1	S 1/8 - 1/4 (0.189 mi.)	I63	176
DAVIDS AUTOREPAIR, L	2090 71ST TER SW #H2	S 1/8 - 1/4 (0.194 mi.)	I69	202
TRIANA'S AUTO COLLIS	2090 71ST TER, #G-1	S 1/8 - 1/4 (0.194 mi.)	I71	204
RICK'S CAR REPAIR IN	2090 71 TERR SW	S 1/8 - 1/4 (0.194 mi.)	I72	204
SANTI'S AUTO BODY SH	2090 71 TERR SW	S 1/8 - 1/4 (0.194 mi.)	I74	205
AMERICARS SERVICES,	2301 SW 66TH TERRACE	SE 1/8 - 1/4 (0.208 mi.)	N91	242
IMPRESSIVE AUTO BODY	2051 70TH E7	SE 1/8 - 1/4 (0.209 mi.)	M96	249
DENNIS QUALITY AUTO	2061 70 AVE SW	SE 1/8 - 1/4 (0.210 mi.)	M99	254
SANTO RESTORATIONS	2061 70TH F- 1	SE 1/8 - 1/4 (0.210 mi.)	M102	255
FASHION PLATING MANU	2071 70TH AVE SW	SE 1/8 - 1/4 (0.210 mi.)	M107	261
PROFESSIONAL FLEET M	2081 70TH H14 15	SE 1/8 - 1/4 (0.211 mi.)	M108	262
ARCHETYPE	2081 70 AVE SW	SE 1/8 - 1/4 (0.211 mi.)	M109	262
TIRE AND AUTO BIZ IN	2081 70TH	SE 1/8 - 1/4 (0.211 mi.)	M110	263
INTERNATIONAL SALVAG	***2281 COLLEGE AVE***	***SE 1/8 - 1/4 (0.216 mi.)***	***O114***	***266***
PRESTIGE GUNITEE	2301 COLLEGE AVE	SE 1/8 - 1/4 (0.228 mi.)	O119	277

EXECUTIVE SUMMARY

HM Sites use or store greater than 25 Gallons of hazardous materials per month.

A review of the BROWARD CO. HM list, as provided by EDR, and dated 02/20/2024 has revealed that there are 42 BROWARD CO. HM sites within approximately 0.25 miles of the target property.

Equal/Higher Elevation	Address	Direction / Distance	Map ID	Page
JIFFY LUBE #3720 Facility ID: 00443	1799 S UNIVERSITY DR	W 1/8 - 1/4 (0.151 mi.)	E28	96
K-MART #3176 Facility ID: 04637	1901 S UNIVERSITY DR	W 1/8 - 1/4 (0.205 mi.)	K83	221
MAVIS TIRE SUPPLY LL Facility ID: 00584	1401 S UNIVERSITY DR	NW 1/8 - 1/4 (0.231 mi.)	L122	288

Lower Elevation	Address	Direction / Distance	Map ID	Page
SUNBELT RENTALS PC # Facility ID: 04533	***6580 STATE ROAD 84***	***ESE 0 - 1/8 (0.076 mi.)***	***D9***	***28***
K A M MACHINE SHOP Facility ID: 00572	***2250 SW 66TH TER***	***ESE 0 - 1/8 (0.080 mi.)***	***A11***	***38***
TIRES PLUS Facility ID: 04444	***7520 STATE ROAD 84***	***WSW 0 - 1/8 (0.108 mi.)***	***C13***	***39***
LAIDLAW TRANSIT, INC Facility ID: 04003	2251 SW 66TH TER	ESE 0 - 1/8 (0.110 mi.)	A16	41
STM SERVICE CENTER Facility ID: 06539	2263 SW 66TH TER	SE 1/8 - 1/4 (0.146 mi.)	21	50
THE SCHOOL BOARD OF Facility ID: 02585	***2320 COLLEGE AVE***	***ESE 1/8 - 1/4 (0.148 mi.)***	***G26***	***92***
CARMAX #7108 Facility ID: 02979	***7420 SR 84***	***SSW 1/8 - 1/4 (0.152 mi.)***	***H29***	***96***
EXCLUSIVE FOREIGN AU Facility ID: 12277 Facility ID: 20107 Facility ID: 02902	2000 SW 71ST TER	S 1/8 - 1/4 (0.181 mi.)	I39	161
CLINT'S AUTO REPAIR Facility ID: 13910 Facility ID: 04572	2030 SW 71ST TER	S 1/8 - 1/4 (0.185 mi.)	I43	165
RAFAEL'S AUTO REPAIR Facility ID: 14880	2030 SW 71ST TER	S 1/8 - 1/4 (0.185 mi.)	I45	166
A QUALITY MOTORSPORT Facility ID: 17165	2030 SW 71ST TER	S 1/8 - 1/4 (0.185 mi.)	I46	167
FORKLIFT CONNECTION Facility ID: 16417	2030 SW 71ST TER	S 1/8 - 1/4 (0.185 mi.)	I47	167
MOTORS TECH Facility ID: 15771	2030 SW 71ST TER	S 1/8 - 1/4 (0.185 mi.)	I50	168
CCR AUTO REPAIR, LLC Facility ID: 15963	2030 SW 71ST TER	S 1/8 - 1/4 (0.185 mi.)	I53	171
AUTOPHLEXX Facility ID: 16410	2060 SW 71ST TER	S 1/8 - 1/4 (0.189 mi.)	I58	174
H & P GERMAN AUTOMOT	2060 SW 71ST TER	S 1/8 - 1/4 (0.189 mi.)	I61	175

Facility ID: 13288 Facility ID: 13657 Facility ID: 15672 Facility ID: 19724 Facility ID: 19987 **Additional key fields are available in the Map Findings section*				
TWO COUSINS AUTO BOD Facility ID: 16719	2060 SW 71ST TER	S 1/8 - 1/4 (0.189 mi.)	I62	176
SANTI'S AUTO BODY SH Facility ID: 07083 Facility ID: 12941 Facility ID: 15428 Facility ID: 17144	2090 SW 71ST TER	S 1/8 - 1/4 (0.194 mi.)	I70	203
YACHT REFINISHING SE Facility ID: 12289	2090 SW 71ST TER	S 1/8 - 1/4 (0.194 mi.)	I73	205
RAGE-TEK Facility ID: 04201	***2021 SW 70TH AVE***	***SE 1/8 - 1/4 (0.207 mi.)***	***M86***	***238***
ACCURATE MACHINE, IN Facility ID: 03906 Facility ID: 11835 Facility ID: 13095 Facility ID: 19977 Facility ID: 04202	2021 SW 70TH AVE	SE 1/8 - 1/4 (0.207 mi.)	M87	238
POLO IMPRESSIONS Facility ID: 03907 Facility ID: 12333 Facility ID: 12419	2031 SW 70TH AVE	SE 1/8 - 1/4 (0.207 mi.)	M89	241
AMERICARS SERVICES, Facility ID: 06324 Facility ID: 11383	2301 SW 66TH TER	SE 1/8 - 1/4 (0.208 mi.)	N90	241
K C AUTOMOTIVE Facility ID: 06454 Facility ID: 13746	2041 SW 70TH AVE	SE 1/8 - 1/4 (0.208 mi.)	M92	242
AUTO PAINTING OF DAV Facility ID: 05253	2051 SW 70TH AVE	SE 1/8 - 1/4 (0.209 mi.)	M93	243
AUTOMATIC TRANSMISSI Facility ID: 07208 Facility ID: 13817 Facility ID: 10499	2051 SW 70TH AVE	SE 1/8 - 1/4 (0.209 mi.)	M94	243
ULTIMATE EURO REPAIR Facility ID: 02989	***2011 SW 70TH AVE***	***SSE 1/8 - 1/4 (0.209 mi.)***	***M97***	***249***
ON CALL MECHANICS, I Facility ID: 15901 Facility ID: 04210	2061 SW 70TH AVE	SE 1/8 - 1/4 (0.210 mi.)	M98	254
REVOLUTION PERFORMAN Facility ID: 00886 Facility ID: 12913	2061 SW 70TH AVE	SE 1/8 - 1/4 (0.210 mi.)	M100	255
EXCLUSIVE METAL FINI Facility ID: 19808 Facility ID: 02217	2061 SW 70TH AVE	SE 1/8 - 1/4 (0.210 mi.)	M101	255
UNLIMITED IMPORTS	2061 SW 70TH AVE	SE 1/8 - 1/4 (0.210 mi.)	M103	256

Facility ID: 01168				
ATLANTIC WAXING SUPP Facility ID: 07611	2061 SW 70TH AVE	SE 1/8 - 1/4 (0.210 mi.)	M104	256
A & M AUTO EXPERT, L Facility ID: 11051 Facility ID: 04222	2071 SW 70TH AVE	SE 1/8 - 1/4 (0.210 mi.)	M105	256
ARCHETYPE INC Facility ID: 13451 Facility ID: 13744 Facility ID: 15040 Facility ID: 20323 Facility ID: 04200	2081 SW 70TH AVE	SE 1/8 - 1/4 (0.211 mi.)	M111	263
INTERNATIONAL SALVAG Facility ID: 13968 Facility ID: 07333	***2281 COLLEGE AVE***	***SE 1/8 - 1/4 (0.216 mi.)***	***O114***	***266***
CAST-CRETE CORPORATI Facility ID: 02731	***2311 SW 66TH TER***	***SE 1/8 - 1/4 (0.220 mi.)***	***N117***	***274***
PRESTIGE GUNITE-DAVI Facility ID: 03388	***2301 COLLEGE AVE***	***SE 1/8 - 1/4 (0.228 mi.)***	***O120***	***278***
LUKE'S HEAVY TRUCK & Facility ID: 00902	***2300 SW 66TH TER***	***SE 1/8 - 1/4 (0.240 mi.)***	***N124***	***289***
HOLE SHOT PERFORMANC Facility ID: 10738	6825 SW 21ST CT	SE 1/8 - 1/4 (0.243 mi.)	P127	297

HW GEN: Small Quantity Hazardous Waste Generators are regulated under the federal Resource Conservation and Recovery Act (RCRA) and applicable state regulations as generators of hazardous wastes in quantities greater than 100 Kg but less than 1,000 Kg in any one calendar month. Large Quantity Generators of Hazardous Waste are tracked in this coverage based on their notification to the Department of Environmental Protection as to their handler status, or based on inspections conducted at their facilities. These facilities are regulated under the federal Resource Conservation and Recovery Act (RCRA) and applicable state regulations as generators of hazardous wastes in quantities equal to or greater than 1,000 Kg in any one calendar month.

A review of the HW GEN list, as provided by EDR, and dated 02/25/2025 has revealed that there are 3 HW GEN sites within approximately 0.25 miles of the target property.

Lower Elevation	Address	Direction / Distance	Map ID	Page
CARMAX #7108	***7420 W STATE ROAD 84***	***SSW 1/8 - 1/4 (0.152 mi.)***	***H31***	***144***
RAGE-TEK	***2021 SW 70TH AVE***	***SE 1/8 - 1/4 (0.207 mi.)***	***M86***	***238***
ULTIMATE EURO REPAIR	***2011 SW 70TH AVE***	***SSE 1/8 - 1/4 (0.209 mi.)***	***M97***	***249***

BROWARD CO. NOV: NOV Facilities have received a notice of violation letter under Broward County Chapter 27 code.

A review of the BROWARD CO. NOV list, as provided by EDR, and dated 02/28/2025 has revealed that there is 1 BROWARD CO. NOV site within approximately 0.25 miles of the target property.

Lower Elevation	Address	Direction / Distance	Map ID	Page
THE SCHOOL BOARD OF	***2320 COLLEGE AVE***	***ESE 1/8 - 1/4 (0.148 mi.)***	***G26***	***92***

Enforcement Number: NOV08-0039
Facility Status: Closed

RESP PARTY: Open, inactive and closed responsible party sites

A review of the RESP PARTY list, as provided by EDR, and dated 11/01/2024 has revealed that there are 3 RESP PARTY sites within approximately 0.5 miles of the target property.

Equal/Higher Elevation	Address	Direction / Distance	Map ID	Page
LORAL CLEANERS Site Status: CLOSED	***1875 S UNIVERSITY DR***	***W 1/8 - 1/4 (0.192 mi.)***	***K65***	***181***

Lower Elevation	Address	Direction / Distance	Map ID	Page
EXCEL CLEANERS Site Status: CLOSED	***7630 PETERS RD***	***NW 1/4 - 1/2 (0.377 mi.)***	***S138***	***393***
DRY CLEAN USA YOUR C Site Status: CLOSED	***2317-19 S UNIVERSITY***	***WSW 1/4 - 1/2 (0.495 mi.)***	***W155***	***446***

EDR HIGH RISK HISTORICAL RECORDS

EDR Exclusive Records

EDR Hist Cleaner: EDR has searched selected national collections of business directories and has collected listings of potential dry cleaner sites that were available to EDR researchers. EDR's review was limited to those categories of sources that might, in EDR's opinion, include dry cleaning establishments. The categories reviewed included, but were not limited to dry cleaners, cleaners, laundry, laundromat, cleaning/laundry, wash & dry etc. This database falls within a category of information EDR classifies as "High Risk Historical Records", or HRHR. EDR's HRHR effort presents unique and sometimes proprietary data about past sites and operations that typically create environmental concerns, but may not show up in current government records searches.

A review of the EDR Hist Cleaner list, as provided by EDR, has revealed that there is 1 EDR Hist Cleaner site within approximately 0.125 miles of the target property.

Equal/Higher Elevation	Address	Direction / Distance	Map ID	Page
ONE HOUR MARTINIZING	1585 S UNIVERSITY DR	WNW 0 - 1/8 (0.106 mi.)	12	39

EXECUTIVE SUMMARY

Due to poor or inadequate address information, the following sites were not mapped. Count: 1 records.

Site Name	Database(s)
FLORIDA TURNPIKE & I-595 RELEASE	LUST, TANKS, CLEANUP SITES, DWM CONTAM

OVERVIEW MAP - 8006167.2S

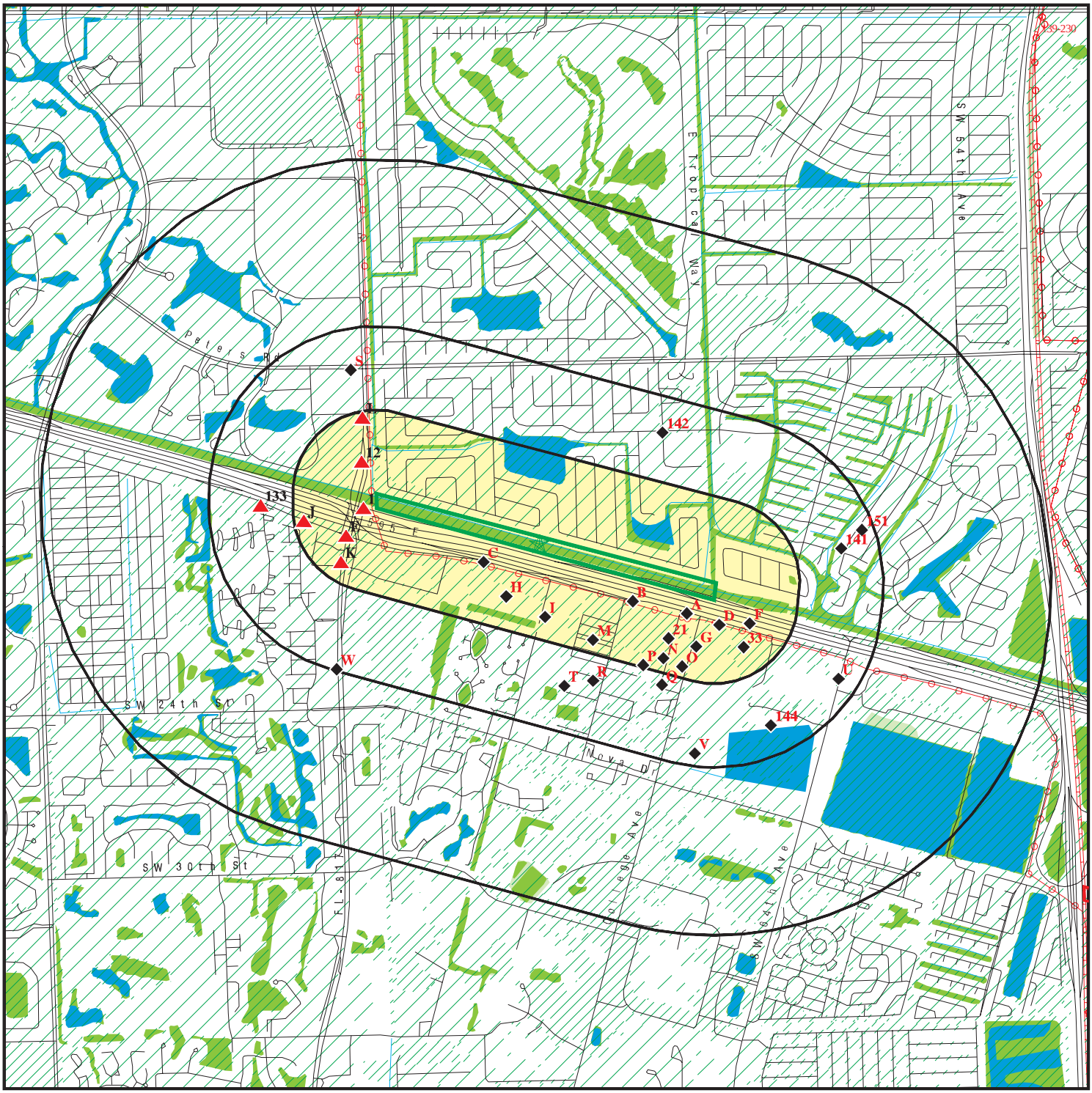

- Target Property
- Sites at elevations higher than or equal to the target property
- Sites at elevations lower than the target property
- Manufactured Gas Plants
- National Priority List Sites
- Dept. Defense Sites
- Indian Reservations BIA
- Power transmission lines
- Pipelines
- Special Flood Hazard Area (1%)
- 0.2% Annual Chance Flood Hazard
- National Wetland Inventory
- State Wetlands
- FL Brownfield

This report includes Interactive Map Layers to display and/or hide map information. The legend includes only those icons for the default map view.

SITE NAME: G-54a Spillway	CLIENT: AECOM
ADDRESS: 6502 SW 20th St Fort Lauderdale FL 33317	CONTACT: Kelsey Esteves
LAT/LONG: 26.097756 / 80.241702	INQUIRY #: 8006167.2s DATE: June 03, 2025 10:13 am

Copyright © 2025 EDR, Inc. © 2015 TomTom Rel. 2015.

DETAIL MAP - 8006167.2S

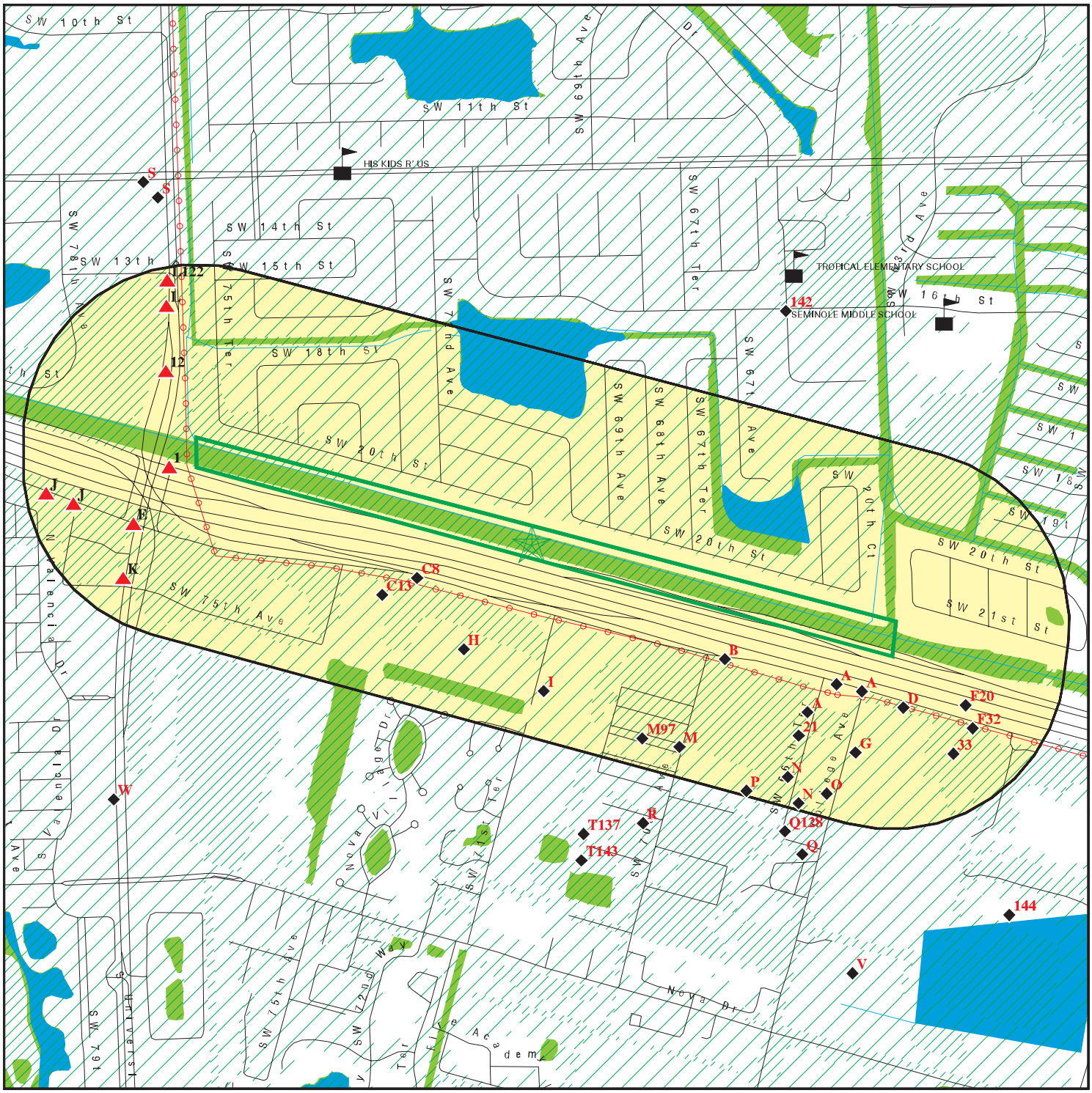

Target Property

Sites at elevations higher than or equal to the target property

Sites at elevations lower than the target property

Manufactured Gas Plants

Sensitive Receptors

National Priority List Sites

Dept. Defense Sites

0 1/8 1/4 1/2 Miles

Indian Reservations BIA

Power transmission lines

Special Flood Hazard Area (1%)

0.2% Annual Chance Flood Hazard

National Wetland Inventory

State Wetlands

FL Brownfield

This report includes Interactive Map Layers to display and/or hide map information. The legend includes only those icons for the default map view.

SITE NAME: G-54a Spillway	CLIENT: AECOM
ADDRESS: 6502 SW 20th St Fort Lauderdale FL 33317	CONTACT: Kelsey Esteves
LAT/LONG: 26.097756 / 80.241702	INQUIRY #: 8006167.2s DATE: June 03, 2025 10:14 am

Copyright © 2025 EDR, Inc. © 2015 TomTom Rel. 2015.

MAP FINDINGS SUMMARY

Database	Search Distance (Miles)	Target Property	< 1/8	1/8 - 1/4	1/4 - 1/2	1/2 - 1	> 1	Total Plotted
STANDARD ENVIRONMENTAL RECORDS								
Lists of Federal NPL (Superfund) sites								
NPL	1.000		0	0	0	0	NR	0
Proposed NPL	1.000		0	0	0	0	NR	0
NPL LIENS	1.000		0	0	0	0	NR	0
Lists of Federal Delisted NPL sites								
Delisted NPL	1.000		0	0	0	0	NR	0
Lists of Federal sites subject to CERCLA removals and CERCLA orders								
FEDERAL FACILITY	0.500		0	0	0	NR	NR	0
SEMS	0.500		0	0	0	NR	NR	0
Lists of Federal CERCLA sites with NFRAP								
SEMS-ARCHIVE	0.500		0	0	0	NR	NR	0
Lists of Federal RCRA facilities undergoing Corrective Action								
CORRACTS	1.000		0	0	0	0	NR	0
Lists of Federal RCRA TSD facilities								
RCRA-TSDF	0.500		0	0	0	NR	NR	0
Lists of Federal RCRA generators								
RCRA-LQG	0.250		0	0	NR	NR	NR	0
RCRA-SQG	0.250		0	3	NR	NR	NR	3
RCRA-VSQG	0.250		0	5	NR	NR	NR	5
Federal institutional controls / engineering controls registries								
LUCIS	0.500		0	0	0	NR	NR	0
US ENG CONTROLS	0.500		0	0	0	NR	NR	0
US INST CONTROLS	0.500		0	0	0	NR	NR	0
Federal ERNS list								
ERNS	TP		NR	NR	NR	NR	NR	0
Lists of state- and tribal hazardous waste facilities								
SHWS	1.000		0	0	0	0	NR	0
Lists of state and tribal landfills and solid waste disposal facilities								
SWF/LF	0.500		0	1	10	NR	NR	11
Lists of state and tribal leaking storage tanks								
LAST	0.500		0	0	0	NR	NR	0

MAP FINDINGS SUMMARY

Database	Search Distance (Miles)	Target Property	< 1/8	1/8 - 1/4	1/4 - 1/2	1/2 - 1	> 1	Total Plotted
LUST	0.500		2	1	4	NR	NR	7
INDIAN LUST	0.500		0	0	0	NR	NR	0
Lists of state and tribal registered storage tanks								
FF TANKS	0.250		0	0	NR	NR	NR	0
FEMA UST	0.250		0	0	NR	NR	NR	0
UST	0.250		3	6	NR	NR	NR	9
AST	0.250		3	7	NR	NR	NR	10
INDIAN UST	0.250		0	0	NR	NR	NR	0
TANKS	0.250		1	0	NR	NR	NR	1
State and tribal institutional control / engineering control registries								
ENG CONTROLS	0.500		0	0	0	NR	NR	0
INST CONTROL	0.500		0	0	1	NR	NR	1
Lists of state and tribal voluntary cleanup sites								
VCP	0.500		0	0	0	NR	NR	0
INDIAN VCP	0.500		0	0	0	NR	NR	0
Lists of state and tribal brownfield sites								
BROWNFIELDS	0.500		0	0	0	NR	NR	0
ADDITIONAL ENVIRONMENTAL RECORDS								
Local Brownfield lists								
US BROWNFIELDS	0.500		0	0	0	NR	NR	0
Local Lists of Landfill / Solid Waste Disposal Sites								
SWRCY	0.500		0	0	1	NR	NR	1
INDIAN ODI	0.500		0	0	0	NR	NR	0
ODI	0.500		0	0	0	NR	NR	0
DEBRIS REGION 9	0.500		0	0	0	NR	NR	0
IHS OPEN DUMPS	0.500		0	0	0	NR	NR	0
Local Lists of Hazardous waste / Contaminated Sites								
US HIST CDL	TP		NR	NR	NR	NR	NR	0
PRIORITYCLEANERS	0.500		0	2	2	NR	NR	4
Fl Sites	1.000		0	0	0	0	NR	0
US CDL	TP		NR	NR	NR	NR	NR	0
Local Land Records								
LIENS 2	TP		NR	NR	NR	NR	NR	0
Records of Emergency Release Reports								
HMIRS	TP		NR	NR	NR	NR	NR	0
SPILLS	TP		NR	NR	NR	NR	NR	0
SPILLS 90	TP		NR	NR	NR	NR	NR	0

MAP FINDINGS SUMMARY

Database	Search Distance (Miles)	Target Property	< 1/8	1/8 - 1/4	1/4 - 1/2	1/2 - 1	> 1	Total Plotted
SPILLS 80	TP		NR	NR	NR	NR	NR	0
Other Ascertainable Records								
RCRA NonGen / NLR	0.250		2	5	NR	NR	NR	7
FUDS	1.000		0	0	0	0	NR	0
DOD	1.000		0	0	0	0	NR	0
SCRD DRYCLEANERS	0.500		0	0	0	NR	NR	0
US FIN ASSUR	TP		NR	NR	NR	NR	NR	0
EPA WATCH LIST	TP		NR	NR	NR	NR	NR	0
2020 COR ACTION	0.250		0	0	NR	NR	NR	0
TSCA	TP		NR	NR	NR	NR	NR	0
TRIS	TP		NR	NR	NR	NR	NR	0
SSTS	TP		NR	NR	NR	NR	NR	0
ROD	1.000		0	0	0	0	NR	0
RMP	TP		NR	NR	NR	NR	NR	0
RAATS	TP		NR	NR	NR	NR	NR	0
PRP	TP		NR	NR	NR	NR	NR	0
PADS	TP		NR	NR	NR	NR	NR	0
ICIS	TP		NR	NR	NR	NR	NR	0
FTTS	TP		NR	NR	NR	NR	NR	0
MLTS	TP		NR	NR	NR	NR	NR	0
COAL ASH DOE	TP		NR	NR	NR	NR	NR	0
COAL ASH EPA	0.500		0	0	0	NR	NR	0
PCB TRANSFORMER	TP		NR	NR	NR	NR	NR	0
RADINFO	TP		NR	NR	NR	NR	NR	0
HIST FTTS	TP		NR	NR	NR	NR	NR	0
DOT OPS	TP		NR	NR	NR	NR	NR	0
CONSENT	1.000		0	0	0	0	NR	0
INDIAN RESERV	1.000		0	0	0	0	NR	0
FUSRAP	1.000		0	0	0	0	NR	0
UMTRA	0.500		0	0	0	NR	NR	0
LEAD SMELTERS	TP		NR	NR	NR	NR	NR	0
US AIRS	TP		NR	NR	NR	NR	NR	0
US MINES	0.250		0	0	NR	NR	NR	0
MINES MRDS	0.250		0	0	NR	NR	NR	0
ABANDONED MINES	0.250		0	0	NR	NR	NR	0
FINDS	TP		NR	NR	NR	NR	NR	0
ECHO	TP		NR	NR	NR	NR	NR	0
UXO	1.000		0	0	0	0	NR	0
DOCKET HWC	TP		NR	NR	NR	NR	NR	0
FUELS PROGRAM	0.250		0	0	NR	NR	NR	0
PFAS NPL	0.250		0	0	NR	NR	NR	0
PFAS FEDERAL SITES	0.250		0	0	NR	NR	NR	0
PFAS TSCA	0.250		0	0	NR	NR	NR	0
PFAS TRIS	0.250		0	0	NR	NR	NR	0
PFAS RCRA MANIFEST	0.250		0	0	NR	NR	NR	0
PFAS ATSDR	0.250		0	0	NR	NR	NR	0
PFAS WQP	0.250		0	0	NR	NR	NR	0
PFAS NPDES	0.250		0	0	NR	NR	NR	0
PFAS PROJECT	0.250		0	0	NR	NR	NR	0
PFAS ECHO	0.250		0	0	NR	NR	NR	0

MAP FINDINGS SUMMARY

Database	Search Distance (Miles)	Target Property	< 1/8	1/8 - 1/4	1/4 - 1/2	1/2 - 1	> 1	Total Plotted
PFAS ECHO FIRE TRAIN	0.250		0	0	NR	NR	NR	0
PFAS PT 139 AIRPORT	0.250		0	0	NR	NR	NR	0
AQUEOUS FOAM NRC	0.250		0	0	NR	NR	NR	0
BIOSOLIDS	TP		NR	NR	NR	NR	NR	0
UST FINDER RELEASE	0.500		1	1	4	NR	NR	6
UST FINDER	0.250		5	5	NR	NR	NR	10
E MANIFEST	0.250		0	10	NR	NR	NR	10
PFAS	0.250		0	0	NR	NR	NR	0
AQUEOUS FOAM	0.250		0	0	NR	NR	NR	0
AIRS	TP		NR	NR	NR	NR	NR	0
ASBESTOS	TP		NR	NR	NR	NR	NR	0
CLEANUP SITES	TP		NR	NR	NR	NR	NR	0
DEDB	0.250		0	0	NR	NR	NR	0
DRYCLEANERS	0.250		0	2	NR	NR	NR	2
DWM CONTAM	0.500		2	3	9	NR	NR	14
Broward Co. EDIEAR	0.500		0	1	1	NR	NR	2
Financial Assurance	TP		NR	NR	NR	NR	NR	0
FL Cattle Dip. Vats	0.250		0	0	NR	NR	NR	0
HAZ WASTE	0.250		3	33	NR	NR	NR	36
BROWARD CO. HM	0.250		4	38	NR	NR	NR	42
HW GEN	0.250		0	3	NR	NR	NR	3
BROWARD CO. NOV	0.250		0	1	NR	NR	NR	1
RESP PARTY	0.500		0	1	2	NR	NR	3
SOLCP	TP		NR	NR	NR	NR	NR	0
SITE INV SITES	0.500		0	0	0	NR	NR	0
TIER 2	TP		NR	NR	NR	NR	NR	0
UIC	TP		NR	NR	NR	NR	NR	0
NPDES	TP		NR	NR	NR	NR	NR	0
ERIC WASTE CLEANUP	TP		NR	NR	NR	NR	NR	0
EDR HIGH RISK HISTORICAL RECORDS								
EDR Exclusive Records								
EDR MGP	1.000		0	0	0	0	NR	0
EDR Hist Auto	0.125		0	NR	NR	NR	NR	0
EDR Hist Cleaner	0.125		1	NR	NR	NR	NR	1
EDR RECOVERED GOVERNMENT ARCHIVES								
Exclusive Recovered Govt. Archives								
RGA HWS	TP		NR	NR	NR	NR	NR	0
RGA LF	TP		NR	NR	NR	NR	NR	0
RGA LUST	TP		NR	NR	NR	NR	NR	0
- Totals --		0	27	128	34	0	0	189

NOTES:

TP = Target Property

NR = Not Requested at this Search Distance

Sites may be listed in more than one database

1
WNW
< 1/8
0.039 mi.
205 ft.

FLOVAL OIL-ROAD SIDE FUEL SPILL (2) SEPERATE SPILL
I-595 TO TURNPIKE NORTHBND ON RAMP
DAVIE, FL 33314

LUST **U004147327**
TANKS **N/A**
DWM CONTAM

Relative:
Higher

Actual:
9 ft.

LUST:

Name:	FLOVAL OIL-ROAD SIDE FUEL SPILL (2) SEPERATE SPILL
Address:	I-595 TO TURNPIKE NORTHBND ON RAMP
City,State,Zip:	DAVIE, FL 33314
Region:	STATE
Facility Id:	9807124
Facility Status:	CLOSED
Facility Type:	Z - Other Regulated Facility
Facility Phone:	(954)975-4855
Facility Cleanup Rank:	Not reported
District:	Southeast District
Lat/Long (dms):	26 5 7.95380000 / 80 12 53.8305000
Section:	24
Township:	50S
Range:	41E
Feature:	Not reported
Method:	Not reported
Datum:	Not reported
Score:	60
Score Effective Date:	2010-11-05 00:00:00
Score When Ranked:	Not reported
Operator:	GREG GRIFFITH EXT 1213
Name Update:	2007-11-07 00:00:00
Address Update:	2007-11-07 00:00:00

Discharge Cleanup Summary:

Discharge Date:	2/11/2005
PCT Discharge Combined:	Not reported
Cleanup Required:	R - CLEANUP REQUIRED
Discharge Cleanup Status:	NFAC - NO FURTHER ACTION WITH CONDITIONS
Disch Cleanup Status Date:	7/9/2019
Cleanup Work Status:	COMPLETED
Information Source:	D - DISCHARGE NOTIFICATION
Other Source Description:	Not reported
Eligibility Indicator:	I - INELIGIBLE
Site Manager:	ARRAZOLA_NR
Site Mgr End Date:	7/9/2019
Tank Office:	PCLP6 - BROWARD CNTY ENVIRONMENTAL PROTECTION DEPT
Discharge Date:	10/30/2007
PCT Discharge Combined:	Not reported
Cleanup Required:	R - CLEANUP REQUIRED
Discharge Cleanup Status:	NFAC - NO FURTHER ACTION WITH CONDITIONS
Disch Cleanup Status Date:	7/9/2019
Cleanup Work Status:	COMPLETED
Information Source:	R - EMERGENCY RESPONSE REPORT
Other Source Description:	Not reported
Eligibility Indicator:	I - INELIGIBLE
Site Manager:	ARRAZOLA_NR
Site Mgr End Date:	7/9/2019
Tank Office:	PCLP6 - BROWARD CNTY ENVIRONMENTAL PROTECTION DEPT

Contaminated Media:

Discharge Date:	2/11/2005
Pct Discharge Combined With:	Not reported

FLOVAL OIL-ROAD SIDE FUEL SPILL (2) SEPERATE SPILL (Continued) **U004147327**

Cleanup Required:	R - CLEANUP REQUIRED
Discharge Cleanup Status:	NFAC - NO FURTHER ACTION WITH CONDITIONS
Disch Cleanup Status Date:	7/9/2019
Cleanup Work Status:	COMPLETED
Information Source:	D - DISCHARGE NOTIFICATION
Other Source Description:	Not reported
Elig Indicator:	I - INELIGIBLE
Site Manager:	ARRAZOLA_NR
Site Mgr End Date:	7/9/2019
Tank Office:	PCLP6 - BROWARD CNTY ENVIRONME
Contaminated Drinking Wells:	Not reported
Contaminated Monitoring Well:	Not reported
Contaminated Soil:	Yes
Contaminated Surface Water:	Yes
Contaminated Ground Water:	Not reported
Pollutant:	B - Unleaded Gas
Pollutant Other Description:	Not reported
Gallons Discharged:	Not reported
Discharge Date:	10/30/2007
Pct Discharge Combined With:	Not reported
Cleanup Required:	R - CLEANUP REQUIRED
Discharge Cleanup Status:	NFAC - NO FURTHER ACTION WITH CONDITIONS
Disch Cleanup Status Date:	7/9/2019
Cleanup Work Status:	COMPLETED
Information Source:	R - EMERGENCY RESPONSE REPORT
Other Source Description:	BER 07-2I-38376
Elig Indicator:	I - INELIGIBLE
Site Manager:	ARRAZOLA_NR
Site Mgr End Date:	7/9/2019
Tank Office:	PCLP6 - BROWARD CNTY ENVIRONME
Contaminated Drinking Wells:	Not reported
Contaminated Monitoring Well:	Not reported
Contaminated Soil:	Yes
Contaminated Surface Water:	Not reported
Contaminated Ground Water:	Yes
Pollutant:	D - Vehicular Diesel
Pollutant Other Description:	TRUCK OVERTURNED.
Gallons Discharged:	7000

Task Information:

District:	SED
Facility ID:	9807124
Facility Status:	CLOSED
Facility Type:	Z - Other Regulated Facility -
County:	BROWARD
County ID:	6
Cleanup Eligibility Status:	I
Source Effective Date:	Not reported
Discharge Date:	02-11-2005
Cleanup Required:	R - CLEANUP REQUIRED
Discharge Cleanup Status:	RA - RA ONGOING
Disch Cleanup Status Date:	03-17-2007
SRC Action Type:	Not reported
SRC Submit Date:	Not reported
SRC Review Date:	Not reported
SRC Completion Status:	Not reported
SRC Issue Date:	Not reported
SRC Comment:	Not reported

FLOVAL OIL-ROAD SIDE FUEL SPILL (2) SEPERATE SPILL (Continued) **U004147327**

Cleanup Work Status:	INACTIVE
Site Mgr:	ARRAZOLA_NR
Site Mgr End Date:	Not reported
Tank Office:	PCLP6 - Broward County
SR Task ID:	77265
SR Cleanup Responsible:	Not reported
SR Funding Eligibility Type:	Not reported
SR Actual Cost:	Not reported
SR Completion Date:	Not reported
SR Payment Date:	Not reported
SR Oral Date:	Not reported
SR Written Date:	Not reported
SR Soil Removal:	Not reported
SR Free Product Removal:	Not reported
SR Soil Tonnage Removed:	Not reported
SR Soil Treatment:	Not reported
SR Other Treatment:	Not reported
SR Alternate Proc Received Date:	Not reported
SR Alternate Procedure Status:	Not reported
SR Alternate Procedure Status Date:	Not reported
SR Alternate Procedure Comments:	Not reported
SA Task ID:	76109
SA Cleanup Responsible:	Not reported
SA Funding Eligibility Type:	Not reported
SA Actual Cost:	Not reported
SA Completion Date:	Not reported
SA Payment Date:	Not reported
RAP Task ID:	78293
RAP Cleanup Responsible ID:	Not reported
RAP Funding Eligibility Type:	Not reported
RAP Actual Cost:	Not reported
RAP Completion Date:	Not reported
RAP Payment Date:	Not reported
RAP Last Order Approved:	Not reported
RA Task ID:	79425
RA Cleanup Responsible:	Not reported
RA Funding Eligibility Type:	Not reported
RA Years to Complete:	Not reported
RA Actual Cost:	Not reported
District:	SED
Facility ID:	9807124
Facility Status:	CLOSED
Facility Type:	Z - Other Regulated Facility -
County:	BROWARD
County ID:	6
Cleanup Eligibility Status:	I
Source Effective Date:	Not reported
Discharge Date:	10-30-2007
Cleanup Required:	R - CLEANUP REQUIRED
Discharge Cleanup Status:	RA - RA ONGOING
Disch Cleanup Status Date:	10-14-2011
SRC Action Type:	Not reported
SRC Submit Date:	Not reported
SRC Review Date:	Not reported
SRC Completion Status:	Not reported
SRC Issue Date:	Not reported
SRC Comment:	Not reported

FLOVAL OIL-ROAD SIDE FUEL SPILL (2) SEPERATE SPILL (Continued) **U004147327**

Cleanup Work Status:	INACTIVE
Site Mgr:	ARRAZOLA_NR
Site Mgr End Date:	Not reported
Tank Office:	PCLP6 - Broward County
SR Task ID:	82730
SR Cleanup Responsible:	Not reported
SR Funding Eligibility Type:	Not reported
SR Actual Cost:	Not reported
SR Completion Date:	Not reported
SR Payment Date:	Not reported
SR Oral Date:	Not reported
SR Written Date:	Not reported
SR Soil Removal:	Not reported
SR Free Product Removal:	Not reported
SR Soil Tonnage Removed:	Not reported
SR Soil Treatment:	Not reported
SR Other Treatment:	Not reported
SR Alternate Proc Received Date:	Not reported
SR Alternate Procedure Status:	Not reported
SR Alternate Procedure Status Date:	Not reported
SR Alternate Procedure Comments:	Not reported
SA Task ID:	82179
SA Cleanup Responsible:	Not reported
SA Funding Eligibility Type:	Not reported
SA Actual Cost:	Not reported
SA Completion Date:	Not reported
SA Payment Date:	Not reported
RAP Task ID:	85618
RAP Cleanup Responsible ID:	Not reported
RAP Funding Eligibility Type:	Not reported
RAP Actual Cost:	Not reported
RAP Completion Date:	Not reported
RAP Payment Date:	Not reported
RAP Last Order Approved:	Not reported
RA Task ID:	87406
RA Cleanup Responsible:	Not reported
RA Funding Eligibility Type:	Not reported
RA Years to Complete:	Not reported
RA Actual Cost:	Not reported

Click here for Florida Oculus:

TANKS:

Name:	FLOVAL OIL-ROAD SIDE FUEL SPILL (2) SEPERATE SPILL
Address:	I-595 TO TURNPIKE NORTHBND ON RAMP
City,State,Zip:	DAVIE, FL 33314
Facility ID:	9807124
Facility Phone:	9549754855
Facility Status:	CLOSED
Facility Type:	Z
Type Description:	Other Regulated Facility
Dep Co:	P
Lat/Lon Deg Min Sec:	Not reported

DWM CONTAM:

Name:	FLOVAL OIL-ROAD SIDE FUEL SPILL (2) SEPERATE SPILL

FLOVAL OIL-ROAD SIDE FUEL SPILL (2) SEPERATE SPILL (Continued) **U004147327**

Address:	I-595 TO TURNPIKE NORTHBND ON RAMP
City,State,Zip:	DAVIE, FL
Program Site Id:	9807124
Lat DD:	Not reported
Lat MM:	Not reported
Lat SS:	Not reported
Long DD:	Not reported
Long MM:	Not reported
Long SS:	Not reported
Office/ District:	SED
Program Area:	PETROLEUM
Priority Score:	Not reported
Datum:	Not reported
Method:	Not reported
Facility Status:	CLOSED-STCM
Facility Type:	Not reported
Score Effective Date:	Not reported
Score When Ranked:	Not reported
Rank:	Not reported
Operator:	Not reported
Phone:	Not reported
Name Changed:	Not reported
Addr Changed:	Not reported
Related Party ID:	Not reported
Primary RP Role:	Not reported
RP Begin Date:	Not reported
RP Name:	Not reported
RP Address1:	Not reported
RP Address2:	Not reported
RP City:	Not reported
RP State:	Not reported
RP Zip5:	Not reported
RP Zip4:	Not reported
Contact:	Not reported
RP Phone:	Not reported
RP Extension:	Not reported
Site Manager:	Not reported

Name:	FLOVAL OIL-ROAD SIDE FUEL SPILL (2) SEPERATE SPILL
Address:	I-595 TO TURNPIKE NORTHBND ON RAMP
City,State,Zip:	DAVIE, FL
Program Site Id:	9807124
Lat DD:	Not reported
Lat MM:	Not reported
Lat SS:	Not reported
Long DD:	Not reported
Long MM:	Not reported
Long SS:	Not reported
Office/ District:	SED
Program Area:	PETROLEUM
Priority Score:	Not reported
Datum:	Not reported
Method:	Not reported
Facility Status:	CLOSED-STCM
Facility Type:	Not reported
Score Effective Date:	Not reported
Score When Ranked:	Not reported

FLOVAL OIL-ROAD SIDE FUEL SPILL (2) SEPERATE SPILL (Continued) **U004147327**

Rank:	Not reported
Operator:	Not reported
Phone:	Not reported
Name Changed:	Not reported
Addr Changed:	Not reported
Related Party ID:	Not reported
Primary RP Role:	Not reported
RP Begin Date:	Not reported
RP Name:	Not reported
RP Address1:	Not reported
RP Address2:	Not reported
RP City:	Not reported
RP State:	Not reported
RP Zip5:	Not reported
RP Zip4:	Not reported
Contact:	Not reported
RP Phone:	Not reported
RP Extension:	Not reported
Site Manager:	Not reported

A2 **DI-MAR INDUSTRIES INC** **UST FINDER** **1028229297**
ESE **6650 HWY 84** **N/A**
< 1/8 **FORT LAUDERDALE, FL 33314**
0.060 mi.
317 ft. **Site 1 of 8 in cluster A**

Relative: UST FINDER:
Lower

Actual:
3 ft.

Object ID:	73949
Facility ID:	FL8622248
Name:	DI-MAR INDUSTRIES INC
Address:	6650 HWY 84
City,State,Zip:	FORT LAUDERDALE, FL 33314
Address Match Type:	StreetAddress
Open USTs:	0
Closed USTs:	3
TOS USTs:	0
Population 1500ft:	356
Private Wells 1500ft:	0
Within 100yr Floodplain:	No
Land Use:	Developed, Medium Intensity
Within SPA:	No
SPA PWS Facility ID:	Not reported
SPA Water Type:	Not reported
SPA Facility Type:	Not reported
SPA HUC12:	Not reported
Within WHPA:	Yes
WHPA PWS Facility ID:	FL4060163_4359751806
WHPA Water Type:	GW - Ground water
WHPA Facility Type:	WL - Well
WHPA HUC12:	030902061205
Facility Status:	Closed UST(s)
Date of Last Inspection:	Not reported
EPA Region:	4
Tribe:	Not reported
Coordinate Source:	Geocode
X Coord:	-80.233125242
Y Coord:	26.0944310830001
Latitude:	26.0944310833657

DI-MAR INDUSTRIES INC (Continued) **1028229297**

Longitude: -80.2331252424757

UST FINDER:

Object ID:	310523
Facility ID:	FL8622248
Tank ID:	FL8622248-5
Tank Status:	Closed
Installation Date:	Not reported
Removal Date:	Not reported
Tank Capacity:	1000
Substances:	Leaded Gas
Tank Wall Type:	Not reported

Object ID:	310524
Facility ID:	FL8622248
Tank ID:	FL8622248-6
Tank Status:	Closed
Installation Date:	Not reported
Removal Date:	Not reported
Tank Capacity:	1000
Substances:	Leaded Gas
Tank Wall Type:	Not reported

Object ID:	310525
Facility ID:	FL8622248
Tank ID:	FL8622248-7
Tank Status:	Closed
Installation Date:	Not reported
Removal Date:	Not reported
Tank Capacity:	1000
Substances:	Leaded Gas
Tank Wall Type:	Not reported

A3 **FL DEPT OF TRANSPORTATION** **UST FINDER** **1028236054**
ESE **6600 HWY 84** **N/A**
< 1/8 **FORT LAUDERDALE, FL 33317**
0.060 mi.
318 ft. **Site 2 of 8 in cluster A**

Relative: **Lower**
Actual: **3 ft.**

UST FINDER:

Object ID:	77737
Facility ID:	FL8630919
Name:	FL DEPT OF TRANSPORTATION
Address:	6600 HWY 84
City,State,Zip:	FORT LAUDERDALE, FL 33317
Address Match Type:	StreetAddress
Open USTs:	0
Closed USTs:	4
TOS USTs:	0
Population 1500ft:	301
Private Wells 1500ft:	0
Within 100yr Floodplain:	No
Land Use:	Developed, Medium Intensity
Within SPA:	No
SPA PWS Facility ID:	Not reported
SPA Water Type:	Not reported
SPA Facility Type:	Not reported

FL DEPT OF TRANSPORTATION (Continued) **1028236054**

SPA HUC12:	Not reported
Within WHPA:	Yes
WHPA PWS Facility ID:	FL4060163_4359751806
WHPA Water Type:	GW - Ground water
WHPA Facility Type:	WL - Well
WHPA HUC12:	030902061205
Facility Status:	Closed UST(s)
Date of Last Inspection:	Not reported
EPA Region:	4
Tribe:	Not reported
Coordinate Source:	Geocode
X Coord:	-80.232224329
Y Coord:	26.0941940540001
Latitude:	26.094194054323
Longitude:	-80.2322243287212

UST FINDER:

Object ID:	277443
Facility ID:	FL8630919
Tank ID:	FL8630919-1
Tank Status:	Closed
Installation Date:	1963/07/01 16:00:01+00
Removal Date:	Not reported
Tank Capacity:	4000
Substances:	Vehicular Diesel
Tank Wall Type:	Not reported

Object ID:	277444
Facility ID:	FL8630919
Tank ID:	FL8630919-2
Tank Status:	Closed
Installation Date:	1963/07/01 16:00:01+00
Removal Date:	Not reported
Tank Capacity:	4000
Substances:	Vehicular Diesel
Tank Wall Type:	Not reported

Object ID:	277445
Facility ID:	FL8630919
Tank ID:	FL8630919-3
Tank Status:	Closed
Installation Date:	1963/07/01 16:00:01+00
Removal Date:	Not reported
Tank Capacity:	4000
Substances:	Vehicular Diesel
Tank Wall Type:	Not reported

Object ID:	277909
Facility ID:	FL8630919
Tank ID:	FL8630919-4
Tank Status:	Closed
Installation Date:	1963/07/01 16:00:01+00
Removal Date:	Not reported
Tank Capacity:	4000
Substances:	Vehicular Diesel
Tank Wall Type:	Not reported

A4
ESE
< 1/8
0.060 mi.
318 ft.

FL DEPT OF TRANSPORTATION
6600 HWY 84
FORT LAUDERDALE, FL 33317

Site 3 of 8 in cluster A

UST **U001343220**
N/A

Relative:
Lower

Actual:
3 ft.

UST:

Facility ID:	8630919
Name:	FL DEPT OF TRANSPORTATION
Address:	6600 HWY 84
City,State,Zip:	FORT LAUDERDALE, FL 33317
Facility Phone:	3054731555
Facility Status:	CLOSED
Facility Type:	G
Type Description:	State Government
Depco:	P
Region:	STATE
Positioning Method:	Not reported
Latitude/Longitude:	Not reported

UST:

Tank ID:	2
Tank Capacity:	4000
Tank Location:	UNDERGROUND
Tank Status:	B-Removed from Site
Status Date:	11/30/1987
Install Date:	7/1/1963
Substance:	D
Content Description:	Vehicular Diesel
Vessel Indicator:	TANK
DEP Contractor:	P

Owner:

Owner ID:	24716
Owner Name:	FL DEPT OF TRANSPORTATION DIST IV
Owner Address:	3400 W COMMERCIAL BLVD
Owner Address 2:	ATTN: DIST FLEET MGR
Owner City,State,Zip:	FORT LAUDERDALE, FL 33309
Owner Contact:	RICHARD PLAISIR / TOM GREENE (772-465-7396)
Owner Phone:	9547774216

Tank ID:	3
Tank Capacity:	4000
Tank Location:	UNDERGROUND
Tank Status:	B-Removed from Site
Status Date:	11/30/1987
Install Date:	7/1/1963
Substance:	D
Content Description:	Vehicular Diesel
Vessel Indicator:	TANK
DEP Contractor:	P

Owner:

Owner ID:	24716
Owner Name:	FL DEPT OF TRANSPORTATION DIST IV
Owner Address:	3400 W COMMERCIAL BLVD
Owner Address 2:	ATTN: DIST FLEET MGR
Owner City,State,Zip:	FORT LAUDERDALE, FL 33309
Owner Contact:	RICHARD PLAISIR / TOM GREENE (772-465-7396)
Owner Phone:	9547774216

FL DEPT OF TRANSPORTATION (Continued) **U001343220**

Tank ID:	4
Tank Capacity:	4000
Tank Location:	UNDERGROUND
Tank Status:	B-Removed from Site
Status Date:	11/30/1987
Install Date:	7/1/1963
Substance:	D
Content Description:	Vehicular Diesel
Vessel Indicator:	TANK
DEP Contractor:	P

Owner:

Owner ID:	24716
Owner Name:	FL DEPT OF TRANSPORTATION DIST IV
Owner Address:	3400 W COMMERCIAL BLVD
Owner Address 2:	ATTN: DIST FLEET MGR
Owner City,State,Zip:	FORT LAUDERDALE, FL 33309
Owner Contact:	RICHARD PLAISIR / TOM GREENE (772-465-7396)
Owner Phone:	9547774216

Tank ID:	1
Tank Capacity:	4000
Tank Location:	UNDERGROUND
Tank Status:	B-Removed from Site
Status Date:	11/30/1987
Install Date:	7/1/1963
Substance:	D
Content Description:	Vehicular Diesel
Vessel Indicator:	TANK
DEP Contractor:	P

Owner:

Owner ID:	24716
Owner Name:	FL DEPT OF TRANSPORTATION DIST IV
Owner Address:	3400 W COMMERCIAL BLVD
Owner Address 2:	ATTN: DIST FLEET MGR
Owner City,State,Zip:	FORT LAUDERDALE, FL 33309
Owner Contact:	RICHARD PLAISIR / TOM GREENE (772-465-7396)
Owner Phone:	9547774216

Click here for Florida Oculus:

A5 **DAVIE PAINT & BODY** **RCRA NonGen / NLR** **1000248464**
ESE **6600 STATE ROAD 84** **FINDS** **FLD122178908**
< 1/8 **FORT LAUDERDALE, FL 33317** **ECHO**
0.060 mi.
318 ft. **Site 4 of 8 in cluster A**

Relative:
Lower

Actual:
3 ft.

RCRA Listings:

Date Form Received by Agency:	20100922
Handler Name:	Davie Paint & Body
Handler Address:	Sr 84
Handler City,State,Zip:	FORT LAUDERDALE, FL 33317
EPA ID:	FLD122178908
Contact Name:	BILL KLOES
Contact Address:	SR 84

DAVIE PAINT & BODY (Continued) **1000248464**

Contact City,State,Zip:		FORT LAUDERDALE, FL 33317
Contact Telephone:		305-475-8400
Contact Fax:		Not reported
Contact Email:		Not reported
Contact Title:		Not reported
EPA Region:		04
Land Type:		Private
Federal Waste Generator Description:		Not a generator, verified
Non-Notifier:		Not reported
Biennial Report Cycle:		Not reported
Accessibility:		Not reported
Active Site Indicator:		Not reported
State District Owner:		Fl
State District:		SE
Mailing Address:		SR 84
Mailing City,State,Zip:		FORT LAUDERDALE, FL 33317
Owner Name:	Bill Kloes	
Owner Type:		Private
Operator Name:	Not reported	
Operator Type:		Not reported
Short-Term Generator Activity:		No
Importer Activity:		No
Mixed Waste Generator:		No
Transporter Activity:		No
Transfer Facility Activity:		No
Recycler Activity with Storage:		No
Small Quantity On-Site Burner Exemption:		No
Smelting Melting and Refining Furnace Exemption:		No
Underground Injection Control:		No
Off-Site Waste Receipt:		No
Universal Waste Indicator:		No
Universal Waste Destination Facility:		No
Federal Universal Waste:		No
Active Site State-Reg Handler:		---
Federal Facility Indicator:		Not reported
Hazardous Secondary Material Indicator:		N
Sub-Part K Indicator:		Not reported
2018 GPRA Permit Baseline:		Not on the Baseline
2018 GPRA Renewals Baseline:		Not on the Baseline
202 GPRA Corrective Action Baseline:		No
Subject to Corrective Action Universe:		No
Non-TSDFs Where RCRA CA has Been Imposed Universe:		No
Corrective Action Priority Ranking:		No NCAPS ranking
Environmental Control Indicator:		No
Institutional Control Indicator:		No
Human Exposure Controls Indicator:		N/A
Groundwater Controls Indicator:		N/A
Significant Non-Complier Universe:		No
Unaddressed Significant Non-Complier Universe:		No
Addressed Significant Non-Complier Universe:		No
Significant Non-Complier With a Compliance Schedule Universe:		No
Financial Assurance Required:		Not reported
Handler Date of Last Change:		20110623
Recognized Trader-Importer:		No
Recognized Trader-Exporter:		No
Importer of Spent Lead Acid Batteries:		No
Exporter of Spent Lead Acid Batteries:		No

DAVIE PAINT & BODY (Continued) **1000248464**

Recycler Activity Without Storage: No
Manifest Broker: No
Sub-Part P Indicator: No

Handler - Owner Operator:
Owner/Operator Indicator: Owner
Owner/Operator Name: BILL KLOES
Legal Status: Private
Date Became Current: 19961018
Date Ended Current: Not reported
Owner/Operator Address: 6600 SR 84
Owner/Operator City,State,Zip: FORT LAUDERDALE, FL 33317
Owner/Operator Telephone: Not reported
Owner/Operator Telephone Ext: Not reported
Owner/Operator Fax: Not reported
Owner/Operator Email: Not reported

Owner/Operator Indicator: Owner
Owner/Operator Name: BILL KLOES
Legal Status: Private
Date Became Current: 19961018
Date Ended Current: Not reported
Owner/Operator Address: 6600 SR 84
Owner/Operator City,State,Zip: FORT LAUDERDALE, FL 33317
Owner/Operator Telephone: Not reported
Owner/Operator Telephone Ext: Not reported
Owner/Operator Fax: Not reported
Owner/Operator Email: Not reported

Historic Generators:
Receive Date: 20100922
Handler Name: DAVIE PAINT & BODY
Federal Waste Generator Description: Not a generator, verified
State District Owner: Fl
Large Quantity Handler of Universal Waste: No
Recognized Trader Importer: No
Recognized Trader Exporter: No
Spent Lead Acid Battery Importer: No
Spent Lead Acid Battery Exporter: No
Current Record: Yes
Non Storage Recycler Activity: Not reported
Electronic Manifest Broker: Not reported

Receive Date: 19881219
Handler Name: DAVIE PAINT & BODY
Federal Waste Generator Description: Small Quantity Generator
State District Owner: Fl
Large Quantity Handler of Universal Waste: No
Recognized Trader Importer: No
Recognized Trader Exporter: No
Spent Lead Acid Battery Importer: No
Spent Lead Acid Battery Exporter: No
Current Record: No
Non Storage Recycler Activity: Not reported
Electronic Manifest Broker: Not reported

DAVIE PAINT & BODY (Continued) **1000248464**

List of NAICS Codes and Descriptions:
NAICS Codes: No NAICS Codes Found

Has the Facility Received Notices of Violations:
Found Violation: No
Agency Which Determined Violation: Not reported
Violation Short Description: Not reported
Date Violation was Determined: Not reported
Actual Return to Compliance Date: Not reported
Return to Compliance Qualifier: Not reported
Violation Responsible Agency: Not reported
Scheduled Compliance Date: Not reported
Enforcement Identifier: Not reported
Date of Enforcement Action: Not reported
Enforcement Responsible Agency: Not reported
Enforcement Docket Number: Not reported
Enforcement Attorney: Not reported
Corrective Action Component: Not reported
Appeal Initiated Date: Not reported
Appeal Resolution Date: Not reported
Disposition Status Date: Not reported
Disposition Status: Not reported
Disposition Status Description: Not reported
Consent/Final Order Sequence Number:Not reported
Consent/Final Order Respondent Name: Not reported
Consent/Final Order Lead Agency: Not reported
Enforcement Type: Not reported
Enforcement Responsible Person: Not reported
Enforcement Responsible Sub-Organization: Not reported
SEP Sequence Number: Not reported
SEP Expenditure Amount: Not reported
SEP Scheduled Completion Date: Not reported
SEP Actual Date: Not reported
SEP Defaulted Date: Not reported
SEP Type: Not reported
SEP Type Description: Not reported
Proposed Amount: Not reported
Final Monetary Amount: Not reported
Paid Amount: Not reported
Final Count: Not reported
Final Amount: Not reported

Evaluation Action Summary:
Evaluation Date: 19860114
Evaluation Responsible Agency: State
Found Violation: No
Evaluation Type Description: COMPLIANCE EVALUATION INSPECTION
Evaluation Responsible Person Identifier: TBD
Evaluation Responsible Sub-Organization: SE
Actual Return to Compliance Date: Not reported
Scheduled Compliance Date: Not reported
Date of Request: Not reported
Date Response Received: Not reported
Request Agency: Not reported
Former Citation: Not reported

DAVIE PAINT & BODY (Continued) **1000248464**

FINDS:
Registry ID: 110006837067

Click Here for FRS Facility Detail Report:

Environmental Interest/Information System:
The Florida Integrated Environmental System Today (FIESTA) Data Maintenance (FDM) System maintains entity, environmental interest, and affiliation data.
The Resource Conservation and Recovery Act Information System (RCRAInfo) is EPA's comprehensive information system in support of the Resource Conservation and Recovery Act (RCRA) of 1976 and the Hazardous and Solid Waste Amendments (HSWA) of 1984. It tracks many types of information about generators, transporters, treaters, storers, and disposers of hazardous waste.

Click this hyperlink while viewing on your computer to access additional FINDS: detail in the EDR Site Report.

ECHO:
Envid: 1000248464
Registry ID: 110006837067

DFR URL:
Name: DAVIE PAINT & BODY
Address: 6600 STATE ROAD 84
City,State,Zip: FORT LAUDERDALE, FL 33317

B6 **FL DEPT OF TRANSPORTATION** **UST FINDER** **1028229369**
ESE **6950 HWY 84** **UST FINDER RELEASE** **N/A**
< 1/8 **DAVIE, FL 33317**
0.067 mi.
355 ft. **Site 1 of 2 in cluster B**

Relative:
Lower

Actual:
3 ft.

UST FINDER:
Object ID: 68078
Facility ID: FL8622344
Name: FL DEPT OF TRANSPORTATION
Address: 6950 HWY 84
City,State,Zip: DAVIE, FL 33317
Address Match Type: Not reported
Open USTs: 0
Closed USTs: 2
TOS USTs: 0
Population 1500ft: 252
Private Wells 1500ft: 0
Within 100yr Floodplain: No
Land Use: Developed, Open Space
Within SPA: No
SPA PWS Facility ID: Not reported
SPA Water Type: Not reported
SPA Facility Type: Not reported
SPA HUC12: Not reported
Within WHPA: Yes
WHPA PWS Facility ID: FL4060163_4359751806
WHPA Water Type: GW - Ground water
WHPA Facility Type: WL - Well
WHPA HUC12: 030902061205

FL DEPT OF TRANSPORTATION (Continued) **1028229369**

Facility Status:	Closed UST(s)
Date of Last Inspection:	Not reported
EPA Region:	4
Tribe:	Not reported
Coordinate Source:	State
X Coord:	-80.22916667
Y Coord:	26.09305556
Latitude:	26.09305556
Longitude:	-80.22916667

UST FINDER:

Object ID:	310472
Facility ID:	FL8622344
Tank ID:	FL8622344-2
Tank Status:	Closed
Installation Date:	Not reported
Removal Date:	Not reported
Tank Capacity:	3000
Substances:	Vehicular Diesel
Tank Wall Type:	Not reported

Object ID:	310473
Facility ID:	FL8622344
Tank ID:	FL8622344-1
Tank Status:	Closed
Installation Date:	Not reported
Removal Date:	Not reported
Tank Capacity:	8000
Substances:	Vehicular Diesel
Tank Wall Type:	Not reported

UST FINDER RELEASE:

Object ID:	121849
Facility ID:	FL8622344
Lust ID:	FL30836
Name:	FL DEPT OF TRANSPORTATION
Address:	6950 HWY 84
City,State,Zip:	DAVIE, FL 0
Address Match Type:	Not reported
Reported Date:	1988/04/20 16:00:00+00
Status:	No Further Action
Substance:	Not reported
Population within 1500ft:	252
Domestic Wells within 1500ft:	0
Land Use:	Developed, Open Space
Within SPA:	No
SPA PWS Facility ID:	Not reported
SPA Water Type:	Not reported
SPA Facility Type:	Not reported
SPA HUC12:	Not reported
Within WHPA:	Yes
WHPA PWS Facility ID:	FL4060163_4359751806
WHPA Water Type:	GW - Ground water
WHPA Facility Type:	WL - Well
WHPA HUC12:	030902061205
Within 100yr Floodplain:	No

FL DEPT OF TRANSPORTATION (Continued) **1028229369**

Tribe:	Not reported
EPA Region:	4
NFA Letter 1:	Not reported
NFA Letter 2:	Not reported
NFA Letter 3:	Not reported
NFA Letter 4:	Not reported
Closed With Residual Contaminate:	Not reported
Coordinate Source:	State
X Coord:	-80.22917
Y Coord:	26.09306
Latitude:	26.09306
Longitude:	-80.2291699999999

B7 **FL DEPT OF TRANSPORTATION** **LUST U001342795**
ESE **6950 HWY 84** **UST N/A**
< 1/8 **DAVIE, FL 33317** **DWM CONTAM**
0.067 mi.
355 ft. **Site 2 of 2 in cluster B**

Relative:
Lower

Actual:
3 ft.

LUST:

Name:	FL DEPT OF TRANSPORTATION
Address:	6950 HWY 84
City,State,Zip:	DAVIE, FL 33317
Region:	STATE
Facility Id:	8622344
Facility Status:	CLOSED
Facility Type:	C - Fuel user/Non-retail
Facility Phone:	Not reported
Facility Cleanup Rank:	Not reported
District:	Southeast District
Lat/Long (dms):	26 5 35.0063999 / 80 13 44.9876999
Section:	Not reported
Township:	Not reported
Range:	Not reported
Feature:	Not reported
Method:	AGPS
Datum:	0
Score:	Not reported
Score Effective Date:	Not reported
Score When Ranked:	Not reported
Operator:	FL DEPT OF TRANSPORTATION
Name Update:	Not reported
Address Update:	1999-06-23 00:00:00

Petroleum Cleanup PCT Facility Score:

Facility Cleanup Status:	NREQ - NOT REQUIRED
Contact:	RICHARD PLAISIR / TOM GREENE (772-465-7396)
Contact Company:	FL DEPT OF TRANSPORTATION DIST IV
Contact Address:	3400 W COMMERCIAL BLVD
Contact City/State/Zip:	FORT LAUDERDALE, FL 33309
Phone:	(954)777-4216
Bad Address Ind:	N
State:	FL
Zip:	33317, 7308
Score:	Not reported
Score Effective Date:	Not reported
Related Party ID:	24716
Primary RP Role:	ACCOUNT OWNER

FL DEPT OF TRANSPORTATION (Continued) **U001342795**

RP Begin Date: 1991-05-01
RP Zip: 3421
RP Extension: Not reported

Discharge Cleanup Summary:
Discharge Date: 4/20/1988
PCT Discharge Combined: Not reported
Cleanup Required: N - NO CLEANUP REQUIRED
Discharge Cleanup Status: NREQ - CLEANUP NOT REQUIRED
Disch Cleanup Status Date: 5/29/2001
Cleanup Work Status: COMPLETED
Information Source: E - EDI
Other Source Description: Not reported
Eligibility Indicator: I - INELIGIBLE
Site Manager: Not reported
Site Mgr End Date: Not reported
Tank Office: -

Petroleum Cleanup Program Eligibility:
Facility ID: 8622344
Discharge Date: 4/20/1988
Pct Discharge Combined With: Not reported
Cleanup Required: N - NO CLEANUP REQUIRED
Discharge Cleanup Status: NREQ - CLEANUP NOT REQUIRED
Disch Cleanup Status Date: 5/29/2001
Cleanup Work Status: COMPLETED
Information Source: E - EDI
Other Source Description: Not reported
Application Received Date: 7/8/1988
Cleanup Program: E - EARLY DETECTION INCENTIVE
Eligibility Status: 12/12/1988
Elig Status Date: 12/12/1988
Letter Of Intent Date: Not reported
Redetermined: No
Inspection Date: 9/28/1988
Site Manager: Not reported
Site Mgr End Date: Not reported
Tank Office: -
Deductible Amount: Not reported
Deductible Paid To Date: Not reported
Co-Pay Amount: Not reported
Co-Pay Paid To Date: Not reported
Cap Amount: 0

Task Information:
District: SED
Facility ID: 8622344
Facility Status: CLOSED
Facility Type: C - Fuel user/Non-retail -
County: BROWARD
County ID: 6
Cleanup Eligibility Status: I
Source Effective Date: Not reported
Discharge Date: 04-20-1988
Cleanup Required: N - NO CLEANUP REQUIRED
Discharge Cleanup Status: NREQ - CLEANUP NOT REQUIRED
Disch Cleanup Status Date: 05-29-2001
SRC Action Type: Not reported

FL DEPT OF TRANSPORTATION (Continued) **U001342795**

SRC Submit Date:	Not reported
SRC Review Date:	Not reported
SRC Completion Status:	Not reported
SRC Issue Date:	Not reported
SRC Comment:	Not reported
Cleanup Work Status:	COMPLETED
Site Mgr:	Not reported
Site Mgr End Date:	Not reported
Tank Office:	Not reported
SR Task ID:	26634
SR Cleanup Responsible:	ST - STATE
SR Funding Eligibility Type:	Not reported
SR Actual Cost:	Not reported
SR Completion Date:	Not reported
SR Payment Date:	Not reported
SR Oral Date:	Not reported
SR Written Date:	Not reported
SR Soil Removal:	Not reported
SR Free Product Removal:	Not reported
SR Soil Tonnage Removed:	Not reported
SR Soil Treatment:	Not reported
SR Other Treatment:	Not reported
SR Alternate Proc Received Date:	Not reported
SR Alternate Procedure Status:	Not reported
SR Alternate Procedure Status Date:	Not reported
SR Alternate Procedure Comments:	Not reported
SA Task ID:	26635
SA Cleanup Responsible:	ST - STATE
SA Funding Eligibility Type:	Not reported
SA Actual Cost:	Not reported
SA Completion Date:	Not reported
SA Payment Date:	Not reported
RAP Task ID:	26636
RAP Cleanup Responsible ID:	ST - STATE
RAP Funding Eligibility Type:	Not reported
RAP Actual Cost:	Not reported
RAP Completion Date:	Not reported
RAP Payment Date:	Not reported
RAP Last Order Approved:	Not reported
RA Task ID:	26637
RA Cleanup Responsible:	ST - STATE
RA Funding Eligibility Type:	Not reported
RA Years to Complete:	Not reported
RA Actual Cost:	Not reported

Click here for Florida Oculus:

UST:

Facility ID:	8622344
Name:	FL DEPT OF TRANSPORTATION
Address:	6950 HWY 84
City,State,Zip:	DAVIE, FL 33317
Facility Phone:	Not reported
Facility Status:	CLOSED
Facility Type:	C
Type Description:	Fuel user/Non-retail
Depco:	P

FL DEPT OF TRANSPORTATION (Continued) **U001342795**

Region: STATE
Positioning Method: AGPS
Latitude/Longitude: 26 5 35 / 80 13 45

UST:
Tank ID: 1
Tank Capacity: 8000
Tank Location: UNDERGROUND
Tank Status: B-Removed from Site
Status Date: 04/30/1988
Install Date: Not reported
Substance: D
Content Description: Vehicular Diesel
Vessel Indicator: TANK
DEP Contractor: P

Owner:
Owner ID: 24716
Owner Name: FL DEPT OF TRANSPORTATION DIST IV
Owner Address: 3400 W COMMERCIAL BLVD
Owner Address 2: ATTN: DIST FLEET MGR
Owner City,State,Zip: FORT LAUDERDALE, FL 33309
Owner Contact: RICHARD PLAISIR / TOM GREENE (772-465-7396)
Owner Phone: 9547774216

Tank ID: 2
Tank Capacity: 3000
Tank Location: UNDERGROUND
Tank Status: B-Removed from Site
Status Date: 04/30/1988
Install Date: Not reported
Substance: D
Content Description: Vehicular Diesel
Vessel Indicator: TANK
DEP Contractor: P

Owner:
Owner ID: 24716
Owner Name: FL DEPT OF TRANSPORTATION DIST IV
Owner Address: 3400 W COMMERCIAL BLVD
Owner Address 2: ATTN: DIST FLEET MGR
Owner City,State,Zip: FORT LAUDERDALE, FL 33309
Owner Contact: RICHARD PLAISIR / TOM GREENE (772-465-7396)
Owner Phone: 9547774216

Click here for Florida Oculus:

DWM CONTAM:
Name: FL DEPT OF TRANSPORTATION
Address: 6950 HWY 84
City,State,Zip: DAVIE, FL
Program Site Id: 8622344
Lat DD: 26
Lat MM: 5
Lat SS: 35

FL DEPT OF TRANSPORTATION (Continued) **U001342795**

Long DD:	80
Long MM:	13
Long SS:	45
Office/ District:	SED
Program Area:	PETROLEUM
Priority Score:	Not reported
Datum:	0
Method:	AGPS
Facility Status:	CLOSED-STCM
Facility Type:	Not reported
Score Effective Date:	Not reported
Score When Ranked:	Not reported
Rank:	Not reported
Operator:	Not reported
Phone:	Not reported
Name Changed:	Not reported
Addr Changed:	Not reported
Related Party ID:	Not reported
Primary RP Role:	Not reported
RP Begin Date:	Not reported
RP Name:	Not reported
RP Address1:	Not reported
RP Address2:	Not reported
RP City:	Not reported
RP State:	Not reported
RP Zip5:	Not reported
RP Zip4:	Not reported
Contact:	Not reported
RP Phone:	Not reported
RP Extension:	Not reported
Site Manager:	Not reported

C8 **CARMAX #7108** **UST FINDER** **1028253156**
WSW **7420 HWY 84** **N/A**
< 1/8 **DAVIE, FL 33314**
0.071 mi.
373 ft. **Site 1 of 2 in cluster C**

Relative: UST FINDER:
Lower

Actual: Object ID:	53112
4 ft. Facility ID:	FL9701160
Name:	CARMAX #7108
Address:	7420 HWY 84
City,State,Zip:	DAVIE, FL 33314
Address Match Type:	Not reported
Open USTs:	1
Closed USTs:	0
TOS USTs:	0
Population 1500ft:	619
Private Wells 1500ft:	1
Within 100yr Floodplain:	No
Land Use:	Developed, High Intensity
Within SPA:	No
SPA PWS Facility ID:	Not reported
SPA Water Type:	Not reported
SPA Facility Type:	Not reported
SPA HUC12:	Not reported
Within WHPA:	Yes

CARMAX #7108 (Continued) **1028253156**

WHPA PWS Facility ID: FL4060163_4359751806
WHPA Water Type: GW - Ground water
WHPA Facility Type: WL - Well
WHPA HUC12: 030902061205
Facility Status: Open UST(s)
Date of Last Inspection: Not reported
EPA Region: 4
Tribe: Not reported
Coordinate Source: State
X Coord: -80.24305556
Y Coord: 26.095
Latitude: 26.095
Longitude: -80.24305556

UST FINDER:
Object ID: 206064
Facility ID: FL9701160
Tank ID: FL9701160-1
Tank Status: Open
Installation Date: 1997/09/01 15:59:59+00
Removal Date: Not reported
Tank Capacity: 10000
Substances: Unleaded Gas
Tank Wall Type: Not reported

D9 **SUNBELT RENTALS PC #065** **AST** **S107675830**
ESE **6580 STATE ROAD 84** **BROWARD CO. HM** **N/A**
< 1/8 **DAVIE, FL 32217** **TIER 2**
0.076 mi.
401 ft. **Site 1 of 2 in cluster D**

Relative: **Lower**
Actual: **1 ft.**

BROWARD CO AST:
Name: SUNBELT RENTALS #065
Address: 6580 STATE ROAD 84
City,State,Zip: DAVIE, FL 33317
Facility ID: 04533
Storage Tank ID: 04533-01
Tank Status: B. Removed From Site
Install Date: 04/14/2004
Tank Size: 3000
DEP Site ID: 069804726
Tank Construction: C. Steel
Substance: D. Vehicular Diesel
Tank Type: Above ground

Name: SUNBELT RENTALS #065
Address: 6580 STATE ROAD 84
City,State,Zip: DAVIE, FL 33317
Facility ID: 04533
Storage Tank ID: 04533-02
Tank Status: B. Removed From Site
Install Date: 05/01/2000
Tank Size: 500
DEP Site ID: 069804726
Tank Construction: C. Steel
Substance: D. Vehicular Diesel
Tank Type: Above ground

SUNBELT RENTALS PC #065 (Continued) **S107675830**

Name:	SUNBELT RENTALS #065
Address:	6580 STATE ROAD 84
City,State,Zip:	DAVIE, FL 33317
Facility ID:	04533
Storage Tank ID:	04533-03
Tank Status:	B. Removed From Site
Install Date:	07/19/2002
Tank Size:	250
DEP Site ID:	069804726
Tank Construction:	C. Steel
Substance:	B. Unleaded Gasoline
Tank Type:	Above ground

Name:	SUNBELT RENTALS #065
Address:	6580 STATE ROAD 84
City,State,Zip:	DAVIE, FL 33317
Facility ID:	04533
Storage Tank ID:	04533-04
Tank Status:	B. Removed From Site
Install Date:	05/01/2000
Tank Size:	500
DEP Site ID:	069804726
Tank Construction:	C. Steel
Substance:	D. Vehicular Diesel
Tank Type:	Above ground

Name:	SUNBELT RENTALS #065
Address:	6580 STATE ROAD 84
City,State,Zip:	DAVIE, FL 33317
Facility ID:	04533
Storage Tank ID:	04533-05
Tank Status:	B. Removed From Site
Install Date:	05/01/2007
Tank Size:	3000
DEP Site ID:	069804726
Tank Construction:	C. Steel
Substance:	D. Vehicular Diesel
Tank Type:	Above ground

BROWARD CO. HM:

Name:	SUNBELT RENTALS #065
Address:	6580 STATE ROAD 84
City,State,Zip:	DAVIE, FL 33317
Region:	BROWARD
Facility ID:	04533
Alt Location:	SR 84
Facility Status:	OPEN

TIER 2:

Name:	SUNBELT RENTALS PC #065
Address:	6580 STATE ROAD 84
City,State,Zip:	DAVIE, FL 32217
Year:	2013
Facility Id:	4545090
Active Date:	Not reported

SUNBELT RENTALS PC #065 (Continued) **S107675830**

Inactive Date:	Not reported
Sale Pending:	Not reported
Original Date:	Not reported
PLOT Source:	Not reported
Latitude:	26.0939992
Longitude:	-80.2319
LEPC District:	Not reported
Counties:	Not reported
SERC:	Not reported
Program Level:	Not reported
PRIME:	Not reported
SIC Code:	7359
SIC Code 2:	Not reported
NAICS Code:	532412
Last Modified Date:	02/18/2014
First Submit Date:	02/18/2014
Data Submitted By:	Michael S Crouch
Company Name:	Sunbelt Rentals, Inc.
Comments:	Not reported

Contact:

Contact ID:	Not reported
Year:	2013
Facility Id:	4545090
Contact Type:	Emergency Contact
Contact Name:	Richard Wallace
Contact Title:	Not reported
Contact Phone:	(954) 753-7556
Contact 24Hr Phone:	Not reported
Contact Telephone 2:	954-931-4584
Contact Telephone 3:	Not reported
Contact Telephone 4:	Not reported
Contact Telephone 5:	Not reported
Contact Telephone 6:	Not reported
Contact Email:	Not reported

Name:	SUNBELT RENTALS PC #065
Address:	6580 STATE ROAD 84
City,State,Zip:	DAVIE, FL 32217

Year:	2012
Facility Id:	4051352
Active Date:	Not reported
Inactive Date:	Not reported
Sale Pending:	Not reported
Original Date:	Not reported
PLOT Source:	Not reported
Latitude:	26.0939992
Longitude:	-80.2319
LEPC District:	Not reported
Counties:	Not reported
SERC:	Not reported
Program Level:	Not reported
PRIME:	Not reported
SIC Code:	7359
SIC Code 2:	Not reported

SUNBELT RENTALS PC #065 (Continued) **S107675830**

NAICS Code: 532412
Last Modified Date: 02/19/2013
First Submit Date: 02/19/2013
Data Submitted By: Michael S Crouch
Company Name: Sunbelt Rentals, Inc.
Comments: Not reported

Contact:
Contact ID: Not reported
Year: 2012
Facility Id: 4051352
Contact Type: Emergency Contact
Contact Name: Pete Tilquist
Contact Title: Not reported
Contact Phone: 954-593-5847
Contact 24Hr Phone: Not reported
Contact Telephone 2: Not reported
Contact Telephone 3: Not reported
Contact Telephone 4: Not reported
Contact Telephone 5: Not reported
Contact Telephone 6: Not reported
Contact Email: Not reported

Contact ID: Not reported
Year: 2012
Facility Id: 4051352
Contact Type: Emergency Contact
Contact Name: Pete Tilquist
Contact Title: Not reported
Contact Phone: 954-593-5847
Contact 24Hr Phone: Not reported
Contact Telephone 2: Not reported
Contact Telephone 3: Not reported
Contact Telephone 4: Not reported
Contact Telephone 5: Not reported
Contact Telephone 6: Not reported
Contact Email: Not reported

Contact ID: Not reported
Year: 2012
Facility Id: 4051352
Contact Type: Owner / Operator
Contact Name: Mike Crouch
Contact Title: Not reported
Contact Phone: 803-578-5912
Contact 24Hr Phone: Not reported
Contact Telephone 2: (704) 222-2484
Contact Telephone 3: Not reported
Contact Telephone 4: Not reported
Contact Telephone 5: Not reported
Contact Telephone 6: Not reported
Contact Email: Not reported

Contact ID: Not reported
Year: 2012
Facility Id: 4051352
Contact Type: Emergency Contact
Contact Name: Richard Wallace

SUNBELT RENTALS PC #065 (Continued) **S107675830**

Contact Title: Not reported
Contact Phone: 954-931-4584
Contact 24Hr Phone: Not reported
Contact Telephone 2: Not reported
Contact Telephone 3: Not reported
Contact Telephone 4: Not reported
Contact Telephone 5: Not reported
Contact Telephone 6: Not reported
Contact Email: Not reported

Name: SUNBELT RENTALS - PC 065 DAVIE
Address: 6580 STATE ROAD 84
City,State,Zip: DAVIE, FL 33324

Year: 2011
Facility Id: 3987530
Active Date: Not reported
Inactive Date: Not reported
Sale Pending: Not reported
Original Date: Not reported
PLOT Source: Not reported
Latitude: 26.09315
Longitude: -80.233440
LEPC District: Not reported
Counties: Not reported
SERC: Not reported
Program Level: Not reported
PRIME: Not reported
SIC Code: Not reported
SIC Code 2: Not reported
NAICS Code: Not reported
Last Modified Date: 11/12/2012
First Submit Date: 11/09/2012
Data Submitted By: Florida Division of Emergency Management
Company Name: SUNBELT RENTALS INC
Comments: Not reported

Contact:
Contact ID: Not reported
Year: 2011
Facility Id: 3987530
Contact Type: Tier II Emergency 24 Hour Contact
Contact Name: MIKE CROUCH
Contact Title: Not reported
Contact Phone: 704-222-2484
Contact 24Hr Phone: Not reported
Contact Telephone 2: Not reported
Contact Telephone 3: Not reported
Contact Telephone 4: Not reported
Contact Telephone 5: Not reported
Contact Telephone 6: Not reported
Contact Email: Not reported

Contact ID: Not reported
Year: 2011
Facility Id: 3987530

SUNBELT RENTALS PC #065 (Continued) **S107675830**

Contact Type:	Regulatory Contact
Contact Name:	Michael Crouch
Contact Title:	Not reported
Contact Phone:	803-578-5912
Contact 24Hr Phone:	Not reported
Contact Telephone 2:	Not reported
Contact Telephone 3:	Not reported
Contact Telephone 4:	Not reported
Contact Telephone 5:	Not reported
Contact Telephone 6:	Not reported
Contact Email:	Not reported

Contact ID:	Not reported
Year:	2011
Facility Id:	3987530
Contact Type:	Tier II Emergency Contact
Contact Name:	RICHARD WALLACE
Contact Title:	Not reported
Contact Phone:	954-931-4584
Contact 24Hr Phone:	Not reported
Contact Telephone 2:	Not reported
Contact Telephone 3:	Not reported
Contact Telephone 4:	Not reported
Contact Telephone 5:	Not reported
Contact Telephone 6:	Not reported
Contact Email:	Not reported

Contact ID:	Not reported
Year:	2011
Facility Id:	3987530
Contact Type:	Tier II Secondary 24 Hour Contact
Contact Name:	RICHARD WALLACE
Contact Title:	Not reported
Contact Phone:	954-931-4584
Contact 24Hr Phone:	Not reported
Contact Telephone 2:	Not reported
Contact Telephone 3:	Not reported
Contact Telephone 4:	Not reported
Contact Telephone 5:	Not reported
Contact Telephone 6:	Not reported
Contact Email:	Not reported

Contact ID:	Not reported
Year:	2011
Facility Id:	3987530
Contact Type:	Additional 24 Hour Contact
Contact Name:	Pete Tilquist
Contact Title:	Not reported
Contact Phone:	954-593-5847
Contact 24Hr Phone:	Not reported
Contact Telephone 2:	Not reported
Contact Telephone 3:	Not reported
Contact Telephone 4:	Not reported
Contact Telephone 5:	Not reported
Contact Telephone 6:	Not reported
Contact Email:	Not reported

SUNBELT RENTALS PC #065 (Continued) **S107675830**

Name:	SUNBELT RENTALS - PC 065
Address:	6580 STATE ROAD 84
City,State,Zip:	DAVIE, FL 32217
Year:	Not reported
Facility Id:	Not reported
Active Date:	Not reported
Inactive Date:	Not reported
Sale Pending:	False
Original Date:	Not reported
PLOT Source:	Not reported
Latitude:	.000000
Longitude:	.000000
LEPC District:	4
Counties:	St. Johns,Putnam,Nassau,Flagler,Duval,Clay,Baker,
SERC:	35657
Program Level:	0
PRIME:	25650
SIC Code:	7359
SIC Code 2:	Not reported
NAICS Code:	53231

Other Chemical Data:

Report Year:	2008
Tier 2 Report ID:	107688
Chemical ID:	313847
CAS Number:	68476346
Chemical Name:	DIESEL FUEL OIL (HIGH SULFUR)
Chemical Date:	4/21/2009
Average Amount:	4
Maximum Amount:	48165
Location ID:	513339
Chemical State:	LIQUID
Mixture:	True
Mixture Percent:	.00
Containter:	A - ABOVE GROUND TANK
Pressure:	1 - AMBIENT PRESSURE
Temperature:	4 - AMBIENT TEMPERATURE
Average Amount:	4
Maximum Amount:	48165
Days on Site:	365
Site Plan:	False
Site Plan Document:	Not reported
Private Location:	False
Location:	SE MAIN BLDG

Report Year:	2007
Tier 2 Report ID:	105288
Chemical ID:	303995
CAS Number:	68476346
Chemical Name:	DIESEL FUEL OIL (HIGH SULFUR)
Chemical Date:	11/7/2008
Average Amount:	3
Maximum Amount:	4
Location ID:	499791
Chemical State:	LIQUID
Mixture:	True
Mixture Percent:	.00

SUNBELT RENTALS PC #065 (Continued) **S107675830**

Containter:	A - ABOVE GROUND TANK
Pressure:	1 - AMBIENT PRESSURE
Temperature:	4 - AMBIENT TEMPERATURE
Average Amount:	3
Maximum Amount:	4
Days on Site:	365
Site Plan:	False
Site Plan Document:	Not reported
Private Location:	False
Location:	SE OF MAIN BLDG

Company Info:

Company Name:	SUNBELT RENTALS INC
Company Address:	2341 DEERFIELD DRIVE
Company City,St,Zip:	FORT MILL, SC 29715
Company Phone:	Not reported
Company Fax:	Not reported
Company Email:	Michael.crouch@sunbeltrentals.com
FEI Number:	580415192
Comany Contact Name:	MICHAEL S CROUCH
Cmpny Contact Phone:	803-578-5912
Reduced Fees:	True
Exempt Fees:	False
Electronic Filing:	False
Employee:	0
Comments:	Not reported

D10 **SUNBELT RENTALS** **AST** **A100239180**
ESE **6580 W SR 84** **N/A**
< 1/8 **DAVIE, FL 33317**
0.076 mi.
401 ft. **Site 2 of 2 in cluster D**

Relative: **Lower**

Actual: **1 ft.**

AST:

Facility ID:	9804726
Name:	SUNBELT RENTALS
Address:	6580 W SR 84
City,State,Zip:	DAVIE, FL 33317
Facility Phone:	9547537556
Facility Status:	CLOSED
Facility Type:	C
Type Description:	Fuel user/Non-retail
Depco:	P
Region:	STATE
Positioning Method:	AGPS
Latitude/Longitude:	26 9 33.2000000 / 80 23 27.3000000

Tank:

Tank ID:	4
Tank Capacity:	500
Tank Location:	ABOVEGROUND
Tank Status:	B-Removed from Site
Status Date:	09/01/2009
Install Date:	5/1/2000

SUNBELT RENTALS (Continued) **A100239180**

Substance: D
Content Description: Vehicular Diesel
Vessel Indicator: TANK
DEP Contractor: P

Owner:
Owner ID: 37419
Owner Name: SUNBELT RENTALS INC
Owner Address: 2341 DEERFIELD DR
Owner Address 2: ATT: MICHAEL CROUCH
Owner City,State,Zip: Fort Mill, SC 29715
Owner Contact: MICHAEL CROUCH - ENVIRONMENTAL MGR
Owner Phone: 8035785912

Tank ID: 2
Tank Capacity: 250
Tank Location: ABOVEGROUND
Tank Status: B-Removed from Site
Status Date: 09/01/2009
Install Date: 7/1/2002
Substance: B
Content Description: Unleaded Gas
Vessel Indicator: TANK
DEP Contractor: P

Owner:
Owner ID: 37419
Owner Name: SUNBELT RENTALS INC
Owner Address: 2341 DEERFIELD DR
Owner Address 2: ATT: MICHAEL CROUCH
Owner City,State,Zip: Fort Mill, SC 29715
Owner Contact: MICHAEL CROUCH - ENVIRONMENTAL MGR
Owner Phone: 8035785912

Tank ID: 1
Tank Capacity: 3000
Tank Location: ABOVEGROUND
Tank Status: B-Removed from Site
Status Date: 09/01/2002
Install Date: 1/1/1999
Substance: D
Content Description: Vehicular Diesel
Vessel Indicator: TANK
DEP Contractor: P

Owner:
Owner ID: 37419
Owner Name: SUNBELT RENTALS INC
Owner Address: 2341 DEERFIELD DR
Owner Address 2: ATT: MICHAEL CROUCH
Owner City,State,Zip: Fort Mill, SC 29715
Owner Contact: MICHAEL CROUCH - ENVIRONMENTAL MGR
Owner Phone: 8035785912

Tank ID: 5
Tank Capacity: 3000

SUNBELT RENTALS (Continued) **A100239180**

Tank Location: ABOVEGROUND
Tank Status: B-Removed from Site
Status Date: 06/01/2012
Install Date: 5/1/2007
Substance: D
Content Description: Vehicular Diesel
Vessel Indicator: TANK
DEP Contractor: P

Owner:
Owner ID: 37419
Owner Name: SUNBELT RENTALS INC
Owner Address: 2341 DEERFIELD DR
Owner Address 2: ATT: MICHAEL CROUCH
Owner City,State,Zip: Fort Mill, SC 29715
Owner Contact: MICHAEL CROUCH - ENVIRONMENTAL MGR
Owner Phone: 8035785912

Tank ID: 3
Tank Capacity: 500
Tank Location: ABOVEGROUND
Tank Status: B-Removed from Site
Status Date: 09/01/2009
Install Date: 5/1/2000
Substance: D
Content Description: Vehicular Diesel
Vessel Indicator: TANK
DEP Contractor: P

Owner:
Owner ID: 37419
Owner Name: SUNBELT RENTALS INC
Owner Address: 2341 DEERFIELD DR
Owner Address 2: ATT: MICHAEL CROUCH
Owner City,State,Zip: Fort Mill, SC 29715
Owner Contact: MICHAEL CROUCH - ENVIRONMENTAL MGR
Owner Phone: 8035785912

Tank ID: 6
Tank Capacity: 3000
Tank Location: ABOVEGROUND
Tank Status: B-Removed from Site
Status Date: 04/18/2011
Install Date: 5/1/2007
Substance: D
Content Description: Vehicular Diesel
Vessel Indicator: TANK
DEP Contractor: P

Owner:
Owner ID: 37419
Owner Name: SUNBELT RENTALS INC
Owner Address: 2341 DEERFIELD DR
Owner Address 2: ATT: MICHAEL CROUCH
Owner City,State,Zip: Fort Mill, SC 29715
Owner Contact: MICHAEL CROUCH - ENVIRONMENTAL MGR
Owner Phone: 8035785912

A11
ESE
< 1/8
0.080 mi.
420 ft.

K A M MACHINE SHOP
2250 SW 66TH TER
DAVIE, FL 33317

Site 5 of 8 in cluster A

BROWARD CO. HM
NPDES

S103297388
N/A

Relative:
Lower

Actual:
3 ft.

BROWARD CO. HM:

Name:	K A M MACHINE SHOP
Address:	2250 SW 66TH TER
City,State,Zip:	DAVIE, FL 33317
Region:	BROWARD
Facility ID:	00572
Alt Location:	Not reported
Facility Status:	CLOSED

WASTEWATER:

Name:	FPL BRONCO SUBSTATION
Address:	2250 SW 66TH TER
City,State,Zip:	DAVIE, FL
Facility ID:	FLR10KZ29
Facility Type:	Construction Stormwater GP
Status:	Active - Existing, permitted facility/site for which effluent, reclaimed water or wastewater residual discharge into the environment and/or monitoring is taking place.
District Office:	TLST
NPDES Permitted Site:	Not reported
Environmental Interest:	Not reported
Owner Type:	Private
Permit Capacity:	Not reported
Party Name:	Gregg Rautenstrauch, PMTE
Company Name:	Kennedy Contractors Inc
RP Address:	314 10th St
RP Address 2:	Ste 200
RP City,Stat,Zip:	West Palm Beach FL 33401
Telephone:	5614341300
Email:	ayeomans@kennedycompanies.com
Issue Date:	10/10/2011
Effective Date:	10/10/2011
Expiration Date:	10/09/2016
DOC Description:	Generic Permit
Latitude Degrees:	26
Latitude Minutes:	5
Latitude Seconds:	39
Longitude Degrees:	80
Longitude Minutes:	14
Longitude Seconds:	5
Treatment:	Not reported
Decode For Fstatus:	Active
Cell Phone:	Not reported
Permit Type:	Not reported
Major Minor Discharge:	Not reported
Nature of Business:	Not reported

12
WNW
< 1/8
0.106 mi.
558 ft.

ONE HOUR MARTINIZING
1585 S UNIVERSITY DR
FORT_LAUDERDALE, FL

EDR Hist Cleaner **1009156950**
N/A

Relative:
Higher

Actual:
8 ft.

EDR Hist Cleaner

Year:	Name:	Type:
1979	ONE HOUR MARTINIZING	CLEANERS AND DYERS
1986	DRY CLEANERS	Garment Pressing And Cleaners' Agents
1987	DRY CLEANERS	Garment Pressing And Cleaners' Agents
1988	DRY CLEANERS	Garment Pressing And Cleaners' Agents
1989	DRY CLEANERS	Garment Pressing And Cleaners' Agents
1990	DRY CLEANERS	Garment Pressing And Cleaners' Agents
1991	DRY CLEANERS	Garment Pressing And Cleaners' Agents
1992	DRY CLEANERS	Garment Pressing And Cleaners' Agents
1993	DRY CLEANERS	Garment Pressing And Cleaners' Agents
1994	JC DRY CLEANERS	Garment Pressing And Cleaners' Agents
1994	DRY CLEANERS	Garment Pressing And Cleaners' Agents
1995	JC DRY CLEANERS	Garment Pressing And Cleaners' Agents
1996	UNICORN CLEANERS	Drycleaning Plants, Except Rugs
1997	UNICORN CLEANERS INC	Drycleaning Plants, Except Rugs
1998	UNICORN CLEANERS	Drycleaning Plants, Except Rugs
1999	UNICORN CLEANERS	Drycleaning Plants, Except Rugs
2001	J T GOLDEN HANGER CLEANERS	Drycleaning Plants, Except Rugs
2002	J T GOLDEN HANGER CLEANERS	Drycleaning Plants, Except Rugs
2003	J T GOLDEN HANGER CLEANERS	Drycleaning Plants, Except Rugs
2004	UNICORN CLEANERS	Drycleaning Plants, Except Rugs
2005	UNICORN CLEANERS	Drycleaning Plants, Except Rugs
2006	UNICORN CLEANERS	Drycleaning Plants, Except Rugs
2007	UNICORN CLEANERS	Drycleaning Plants, Except Rugs
2008	UNICORN CLEANERS	Drycleaning Plants, Except Rugs
2009	UNICORN CLEANERS	Drycleaning Plants, Except Rugs
2010	UNICORN CLEANERS	Drycleaning Plants, Except Rugs
2011	UNICORN CLEANERS	Drycleaning Plants, Except Rugs
2012	UNICORN CLEANERS	Drycleaning Plants, Except Rugs
2013	UNICORN CLEANERS	Drycleaning Plants, Except Rugs

C13
WSW
< 1/8
0.108 mi.
568 ft.

TIRES PLUS
7520 STATE ROAD 84
DAVIE, FL 33328

HAZ WASTE **S107677050**
BROWARD CO. HM **N/A**

Site 2 of 2 in cluster C

Relative:
Lower

Actual:
4 ft.

HAZ WASTE:

Facility ID:	106550
Name:	TIRES PLUS
Address:	7520 STATE ROAD 84
City,State,Zip:	DAVIE, FL 33328
County:	BROWARD
Telephone:	(630)259-9379
Email:	Not reported
Status:	A - ACTIVE - WASTE GENERATOR
Generator Status:	3 - Very Small Quantity Generator
EPA ID:	NA
Other ID:	04444
Old Facility ID:	617615
SIC:	7538 - SERVICES - GENERAL AUTOMOTIVE REPAIR SHOPS
Verified:	V - VERIFICATION BY ON-SITE VISIT

TIRES PLUS (Continued) **S107677050**

Verified Date: 03/26/2014
Hazardous Waste LBS/YEAR: 790
Wastes: 9

BROWARD CO. HM:
Name: TIRES PLUS
Address: 7520 STATE ROAD 84
City,State,Zip: DAVIE, FL 33328
Region: BROWARD
Facility ID: 04444
Alt Location: SR 84
Facility Status: OPEN

A14 **LAIDLAW TRANSIT CRUSIN KIDS** **HAZ WASTE** **S129997814**
ESE **2251 66 TERR SW** **N/A**
< 1/8 **DAVIE, FL 33317**
0.110 mi.
581 ft. **Site 6 of 8 in cluster A**

Relative: **Lower**
Actual: **3 ft.**

HAZ WASTE:
Facility ID: 10017
Name: LAIDLAW TRANSIT CRUSIN KIDS
Address: 2251 66 TERR SW
City,State,Zip: DAVIE, FL 33317
County: BROWARD
Telephone: (954)577-5151
Email: Not reported
Status: O - OUT OF BUSINESS
Generator Status: N - NOT A HAZARDOUS WASTE GENERATOR
EPA ID: Not reported
Other ID: 04003
Old Facility ID: 614606
SIC: 7538 - SERVICES - GENERAL AUTOMOTIVE REPAIR SHOPS
Verified: V - VERIFICATION BY ON-SITE VISIT
Verified Date: 02/05/2004
Hazardous Waste LBS/YEAR: 0
Wastes: 0

A15 **EMERALD MOVING** **HAZ WASTE** **S129997932**
ESE **2251 66 TERR SW** **N/A**
< 1/8 **DAVIE, FL 33314**
0.110 mi.
581 ft. **Site 7 of 8 in cluster A**

Relative: **Lower**
Actual: **3 ft.**

HAZ WASTE:
Facility ID: 10033
Name: EMERALD MOVING
Address: 2251 66 TERR SW
City,State,Zip: DAVIE, FL 33314
County: BROWARD
Telephone: (0)-
Email: Not reported
Status: O - OUT OF BUSINESS
Generator Status: N - NOT A HAZARDOUS WASTE GENERATOR
EPA ID: Not reported
Other ID: 9848

EMERALD MOVING (Continued) **S129997932**

Old Facility ID:	614622
SIC:	4214 - TRANS. & UTILITIES - LOCAL TRUCKING WITH STORAGE
Verified:	V - VERIFICATION BY ON-SITE VISIT
Verified Date:	10/14/1999
Hazardous Waste LBS/YEAR:	0
Wastes:	0

A16 **LAIDLAW TRANSIT, INC.-CRUISIN' KIDS** **BROWARD CO. HM** **S107675440**
ESE **2251 SW 66TH TER** **N/A**
< 1/8 **FORT LAUDERDALE, FL 33317**
0.110 mi.
581 ft. **Site 8 of 8 in cluster A**

Relative: **Lower**
Actual: **3 ft.**

BROWARD CO. HM:

Name:	LAIDLAW TRANSIT, INC.-CRUISIN' KIDS
Address:	2251 SW 66TH TER
City,State,Zip:	FORT LAUDERDALE, FL 33317
Region:	BROWARD
Facility ID:	04003
Alt Location:	Not reported
Facility Status:	CLOSED

E17 **NORTON TIRE CO INC** **RCRA NonGen / NLR** **1000699733**
West **1701 S UNIVERSITY DRIVE** **FINDS** **FLD981746530**
< 1/8 **DAVIE, FL 33324** **ECHO**
0.122 mi.
644 ft. **Site 1 of 5 in cluster E**

Relative: **Higher**
Actual: **8 ft.**

RCRA Listings:

Date Form Received by Agency:		20110511
Handler Name:		Norton Tire Co Inc
Handler Address:		1701 S University Dr
Handler City,State,Zip:		DAVIE, FL 33324-5840
EPA ID:		FLD981746530
Contact Name:		GEORGE BAILEY
Contact Address:		PO BOX 520007
Contact City,State,Zip:		MIAMI, FL 33152-0007
Contact Telephone:		305-470-6372
Contact Fax:		Not reported
Contact Email:		Not reported
Contact Title:		OWNER
EPA Region:		04
Land Type:		Private
Federal Waste Generator Description:		Not a generator, verified
Non-Notifier:		Not reported
Biennial Report Cycle:		Not reported
Accessibility:		Not reported
Active Site Indicator:		Not reported
State District Owner:		Fl
State District:		SE
Mailing Address:		PO BOX 520007
Mailing City,State,Zip:		MIAMI, FL 33152-0007
Owner Name:	Sam Potter Admn Ast	
Owner Type:		Private
Operator Name:	Norton Tire Co Inc	
Operator Type:		Private

NORTON TIRE CO INC (Continued) **1000699733**

Short-Term Generator Activity:	No
Importer Activity:	No
Mixed Waste Generator:	No
Transporter Activity:	No
Transfer Facility Activity:	No
Recycler Activity with Storage:	No
Small Quantity On-Site Burner Exemption:	No
Smelting Melting and Refining Furnace Exemption:	No
Underground Injection Control:	No
Off-Site Waste Receipt:	No
Universal Waste Indicator:	No
Universal Waste Destination Facility:	No
Federal Universal Waste:	No
Active Site State-Reg Handler:	---
Federal Facility Indicator:	Not reported
Hazardous Secondary Material Indicator:	N
Sub-Part K Indicator:	Not reported
2018 GPRA Permit Baseline:	Not on the Baseline
2018 GPRA Renewals Baseline:	Not on the Baseline
202 GPRA Corrective Action Baseline:	No
Subject to Corrective Action Universe:	No
Non-TSDFs Where RCRA CA has Been Imposed Universe:	No
Corrective Action Priority Ranking:	No NCAPS ranking
Environmental Control Indicator:	No
Institutional Control Indicator:	No
Human Exposure Controls Indicator:	N/A
Groundwater Controls Indicator:	N/A
Significant Non-Complier Universe:	No
Unaddressed Significant Non-Complier Universe:	No
Addressed Significant Non-Complier Universe:	No
Significant Non-Complier With a Compliance Schedule Universe:	No
Financial Assurance Required:	Not reported
Handler Date of Last Change:	20170117
Recognized Trader-Importer:	No
Recognized Trader-Exporter:	No
Importer of Spent Lead Acid Batteries:	No
Exporter of Spent Lead Acid Batteries:	No
Recycler Activity Without Storage:	No
Manifest Broker:	No
Sub-Part P Indicator:	No

Handler - Owner Operator:

Owner/Operator Indicator:	Operator
Owner/Operator Name: NORTON TIRE CO INC	
Legal Status:	Private
Date Became Current:	20110511
Date Ended Current:	Not reported
Owner/Operator Address:	PO BOX 520007
Owner/Operator City,State,Zip:	MIAMI, FL 33152
Owner/Operator Telephone:	Not reported
Owner/Operator Telephone Ext:	Not reported
Owner/Operator Fax:	Not reported
Owner/Operator Email:	Not reported

Owner/Operator Indicator:	Operator
Owner/Operator Name: NORTON TIRE CO INC	

NORTON TIRE CO INC (Continued) **1000699733**

Legal Status: Private
Date Became Current: 20110511
Date Ended Current: Not reported
Owner/Operator Address: PO BOX 520007
Owner/Operator City,State,Zip: MIAMI, FL 33152
Owner/Operator Telephone: Not reported
Owner/Operator Telephone Ext: Not reported
Owner/Operator Fax: Not reported
Owner/Operator Email: Not reported

Owner/Operator Indicator: Owner
Owner/Operator Name: NORTON TIRE CO INC
Legal Status: Private
Date Became Current: 19961018
Date Ended Current: Not reported
Owner/Operator Address: PO BOX 520007
Owner/Operator City,State,Zip: MIAMI, FL 33152
Owner/Operator Telephone: Not reported
Owner/Operator Telephone Ext: Not reported
Owner/Operator Fax: Not reported
Owner/Operator Email: Not reported

Owner/Operator Indicator: Owner
Owner/Operator Name: NORTON TIRE CO INC
Legal Status: Private
Date Became Current: 19961018
Date Ended Current: Not reported
Owner/Operator Address: PO BOX 520007
Owner/Operator City,State,Zip: MIAMI, FL 33152
Owner/Operator Telephone: Not reported
Owner/Operator Telephone Ext: Not reported
Owner/Operator Fax: Not reported
Owner/Operator Email: Not reported

Owner/Operator Indicator: Owner
Owner/Operator Name: SAM POTTER ADMN AST
Legal Status: Private
Date Became Current: 19961018
Date Ended Current: 19961019
Owner/Operator Address: PO BOX 520007
Owner/Operator City,State,Zip: MIAMI, FL 33152-7000
Owner/Operator Telephone: Not reported
Owner/Operator Telephone Ext: Not reported
Owner/Operator Fax: Not reported
Owner/Operator Email: Not reported

Historic Generators:
Receive Date: 20110511
Handler Name: NORTON TIRE CO INC
Federal Waste Generator Description: Not a generator, verified
State District Owner: Fl
Large Quantity Handler of Universal Waste: No
Recognized Trader Importer: No
Recognized Trader Exporter: No
Spent Lead Acid Battery Importer: No
Spent Lead Acid Battery Exporter: No
Current Record: Yes

NORTON TIRE CO INC (Continued) **1000699733**

Non Storage Recycler Activity: Not reported
Electronic Manifest Broker: Not reported

List of NAICS Codes and Descriptions:
NAICS Code: 562998
NAICS Description: All Other Miscellaneous Waste Management Services

Facility Has Received Notices of Violations:
Violations: No Violations Found

Evaluation Action Summary:
Evaluations: No Evaluations Found

FINDS:
Registry ID: 110007415350

Click Here for FRS Facility Detail Report:

Environmental Interest/Information System:
The Florida Integrated Environmental System Today (FIESTA) Data Maintenance (FDM) System maintains entity, environmental interest, and affiliation data.
The Resource Conservation and Recovery Act Information System (RCRAInfo) is EPA's comprehensive information system in support of the Resource Conservation and Recovery Act (RCRA) of 1976 and the Hazardous and Solid Waste Amendments (HSWA) of 1984. It tracks many types of information about generators, transporters, treaters, storers, and disposers of hazardous waste.

Click this hyperlink while viewing on your computer to access additional FINDS: detail in the EDR Site Report.

ECHO:
Envid: 1000699733
Registry ID: 110007415350

DFR URL:
Name: NORTON TIRE CO INC
Address: 1701 S UNIVERSITY DRIVE
City,State,Zip: DAVIE, FL 33324

E18
West
< 1/8
0.122 mi.
644 ft.

NORTON TIRE CO INC #29 **UST 1000734379**
1701 S UNIVERSITY DR **AST N/A**
DAVIE, FL 33324

Site 2 of 5 in cluster E

Relative:
Higher

Actual:
8 ft.

UST:
Facility ID: 8733235
Name: NORTON TIRE CO INC #29
Address: 1701 S UNIVERSITY DR
City,State,Zip: DAVIE, FL 33324
Facility Phone: 3055937040
Facility Status: CLOSED
Facility Type: C
Type Description: Fuel user/Non-retail

NORTON TIRE CO INC #29 (Continued) **1000734379**

Depco: P
Region: STATE
Positioning Method: UNVR
Latitude/Longitude: 26 11 45 / 80 10 17

UST:
Tank ID: 1
Tank Capacity: 550
Tank Location: UNDERGROUND
Tank Status: B-Removed from Site
Status Date: 09/01/1987
Install Date: 2/1/1982
Substance: L
Content Description: Waste Oil
Vessel Indicator: TANK
DEP Contractor: P

Owner:
Owner ID: 24716
Owner Name: FL DEPT OF TRANSPORTATION DIST IV
Owner Address: 3400 W COMMERCIAL BLVD
Owner Address 2: ATTN: DIST FLEET MGR
Owner City,State,Zip: FORT LAUDERDALE, FL 33309
Owner Contact: RICHARD PLAISIR / TOM GREENE (772-465-7396)
Owner Phone: 9547774216

Tank ID: 2
Tank Capacity: 550
Tank Location: UNDERGROUND
Tank Status: B-Removed from Site
Status Date: 09/01/1987
Install Date: 2/1/1982
Substance: O
Content Description: New/Lube Oil
Vessel Indicator: TANK
DEP Contractor: P

Owner:
Owner ID: 24716
Owner Name: FL DEPT OF TRANSPORTATION DIST IV
Owner Address: 3400 W COMMERCIAL BLVD
Owner Address 2: ATTN: DIST FLEET MGR
Owner City,State,Zip: FORT LAUDERDALE, FL 33309
Owner Contact: RICHARD PLAISIR / TOM GREENE (772-465-7396)
Owner Phone: 9547774216

Click here for Florida Oculus:

AST:
Facility ID: 8733235
Name: NORTON TIRE CO INC #29
Address: 1701 S UNIVERSITY DR
City,State,Zip: DAVIE, FL 33324
Facility Phone: 3055937040
Facility Status: CLOSED

NORTON TIRE CO INC #29 (Continued) **1000734379**

Facility Type:	C
Type Description:	Fuel user/Non-retail
Depco:	P
Region:	STATE
Positioning Method:	UNVR
Latitude/Longitude:	26 11 45 / 80 10 17

Tank:

Tank ID:	3
Tank Capacity:	250
Tank Location:	ABOVEGROUND
Tank Status:	B-Removed from Site
Status Date:	03/01/1998
Install Date:	Not reported
Substance:	Y
Content Description:	Unknown/Not Reported
Vessel Indicator:	TANK
DEP Contractor:	P

Owner:

Owner ID:	24716
Owner Name:	FL DEPT OF TRANSPORTATION DIST IV
Owner Address:	3400 W COMMERCIAL BLVD
Owner Address 2:	ATTN: DIST FLEET MGR
Owner City,State,Zip:	FORT LAUDERDALE, FL 33309
Owner Contact:	RICHARD PLAISIR / TOM GREENE (772-465-7396)
Owner Phone:	9547774216

Tank ID:	4
Tank Capacity:	500
Tank Location:	ABOVEGROUND
Tank Status:	B-Removed from Site
Status Date:	03/01/1998
Install Date:	Not reported
Substance:	Y
Content Description:	Unknown/Not Reported
Vessel Indicator:	TANK
DEP Contractor:	P

Owner:

Owner ID:	24716
Owner Name:	FL DEPT OF TRANSPORTATION DIST IV
Owner Address:	3400 W COMMERCIAL BLVD
Owner Address 2:	ATTN: DIST FLEET MGR
Owner City,State,Zip:	FORT LAUDERDALE, FL 33309
Owner Contact:	RICHARD PLAISIR / TOM GREENE (772-465-7396)
Owner Phone:	9547774216

E19
West
< 1/8
0.122 mi.
644 ft.

NORTON TIRE CO INC #29
1701 S UNIVERSITY DR
DAVIE, FL 33324

Site 3 of 5 in cluster E

UST FINDER **1028237652**
N/A

Relative:
Higher

Actual:
8 ft.

UST FINDER:

Object ID:	67951
Facility ID:	FL8733235
Name:	NORTON TIRE CO INC #29
Address:	1701 S UNIVERSITY DR
City,State,Zip:	DAVIE, FL 33324
Address Match Type:	Not reported
Open USTs:	0
Closed USTs:	2
TOS USTs:	0
Population 1500ft:	105
Private Wells 1500ft:	0
Within 100yr Floodplain:	No
Land Use:	Developed, Low Intensity
Within SPA:	No
SPA PWS Facility ID:	Not reported
SPA Water Type:	Not reported
SPA Facility Type:	Not reported
SPA HUC12:	Not reported
Within WHPA:	No
WHPA PWS Facility ID:	Not reported
WHPA Water Type:	Not reported
WHPA Facility Type:	Not reported
WHPA HUC12:	Not reported
Facility Status:	Closed UST(s)
Date of Last Inspection:	Not reported
EPA Region:	4
Tribe:	Not reported
Coordinate Source:	State
X Coord:	-80.1713888899999
Y Coord:	26.19583333
Latitude:	26.19583333
Longitude:	-80.17138889

UST FINDER:

Object ID:	242418
Facility ID:	FL8733235
Tank ID:	FL8733235-1
Tank Status:	Closed
Installation Date:	1982/02/01 16:00:00+00
Removal Date:	Not reported
Tank Capacity:	550
Substances:	Waste Oil
Tank Wall Type:	Not reported

Object ID:	242419
Facility ID:	FL8733235
Tank ID:	FL8733235-2
Tank Status:	Closed
Installation Date:	1982/02/01 16:00:00+00
Removal Date:	Not reported
Tank Capacity:	550
Substances:	New/Lube Oil
Tank Wall Type:	Not reported

F20 **DI-MAR INDUSTRIES INC** **UST U001342763**
ESE **6650 HWY 84** **AST N/A**
1/8-1/4 **FORT LAUDERDALE, FL 33314**
0.127 mi.
673 ft. **Site 1 of 2 in cluster F**

Relative:
Lower

Actual:
3 ft.

UST:

Facility ID:	8622248
Name:	DI-MAR INDUSTRIES INC
Address:	6650 HWY 84
City,State,Zip:	FORT LAUDERDALE, FL 33314
Facility Phone:	Not reported
Facility Status:	CLOSED
Facility Type:	C
Type Description:	Fuel user/Non-retail
Depco:	P
Region:	STATE
Positioning Method:	Not reported
Latitude/Longitude:	Not reported

UST:

Tank ID:	5
Tank Capacity:	1000
Tank Location:	UNDERGROUND
Tank Status:	B-Removed from Site
Status Date:	Not reported
Install Date:	Not reported
Substance:	A
Content Description:	Leaded Gas
Vessel Indicator:	TANK
DEP Contractor:	P

Owner:

Owner ID:	24718
Owner Name:	FLORIDAS TURNPIKE ENTERPRISE
Owner Address:	PO BOX 9828
Owner Address 2:	ATTN: SANTIAGO ALVAREZ
Owner City,State,Zip:	FORT LAUDERDALE, FL 33310
Owner Contact:	SANTIAGO ALVAREZ
Owner Phone:	9549341261

Tank ID:	6
Tank Capacity:	1000
Tank Location:	UNDERGROUND
Tank Status:	B-Removed from Site
Status Date:	Not reported
Install Date:	Not reported
Substance:	A
Content Description:	Leaded Gas
Vessel Indicator:	TANK
DEP Contractor:	P

Owner:

Owner ID:	24718
Owner Name:	FLORIDAS TURNPIKE ENTERPRISE
Owner Address:	PO BOX 9828
Owner Address 2:	ATTN: SANTIAGO ALVAREZ
Owner City,State,Zip:	FORT LAUDERDALE, FL 33310
Owner Contact:	SANTIAGO ALVAREZ
Owner Phone:	9549341261

DI-MAR INDUSTRIES INC (Continued) **U001342763**

Tank ID: 7
Tank Capacity: 1000
Tank Location: UNDERGROUND
Tank Status: B-Removed from Site
Status Date: Not reported
Install Date: Not reported
Substance: A
Content Description: Leaded Gas
Vessel Indicator: TANK
DEP Contractor: P

Owner:
Owner ID: 24718
Owner Name: FLORIDAS TURNPIKE ENTERPRISE
Owner Address: PO BOX 9828
Owner Address 2: ATTN: SANTIAGO ALVAREZ
Owner City,State,Zip: FORT LAUDERDALE, FL 33310
Owner Contact: SANTIAGO ALVAREZ
Owner Phone: 9549341261

Click here for Florida Oculus:

AST:
Facility ID: 8622248
Name: DI-MAR INDUSTRIES INC
Address: 6650 HWY 84
City,State,Zip: FORT LAUDERDALE, FL 33314
Facility Phone: Not reported
Facility Status: CLOSED
Facility Type: C
Type Description: Fuel user/Non-retail
Depco: P
Region: STATE
Positioning Method: Not reported
Latitude/Longitude: Not reported

Tank:
Tank ID: 8
Tank Capacity: 2000
Tank Location: ABOVEGROUND
Tank Status: B-Removed from Site
Status Date: Not reported
Install Date: Not reported
Substance: D
Content Description: Vehicular Diesel
Vessel Indicator: TANK
DEP Contractor: P

Owner:
Owner ID: 24718
Owner Name: FLORIDAS TURNPIKE ENTERPRISE
Owner Address: PO BOX 9828
Owner Address 2: ATTN: SANTIAGO ALVAREZ
Owner City,State,Zip: FORT LAUDERDALE, FL 33310
Owner Contact: SANTIAGO ALVAREZ
Owner Phone: 9549341261

DI-MAR INDUSTRIES INC (Continued) **U001342763**

Tank ID: 9
Tank Capacity: 2000
Tank Location: ABOVEGROUND
Tank Status: B-Removed from Site
Status Date: Not reported
Install Date: Not reported
Substance: D
Content Description: Vehicular Diesel
Vessel Indicator: TANK
DEP Contractor: P

Owner:
Owner ID: 24718
Owner Name: FLORIDAS TURNPIKE ENTERPRISE
Owner Address: PO BOX 9828
Owner Address 2: ATTN: SANTIAGO ALVAREZ
Owner City,State,Zip: FORT LAUDERDALE, FL 33310
Owner Contact: SANTIAGO ALVAREZ
Owner Phone: 9549341261

21
SE
1/8-1/4
0.146 mi.
770 ft.

STM SERVICE CENTER **BROWARD CO. HM** **S107676797**
2263 SW 66TH TER **N/A**
DAVIE, FL 33317

Relative:
Lower

Actual:
3 ft.

BROWARD CO. HM:
Name: STM SERVICE CENTER
Address: 2263 SW 66TH TER
City,State,Zip: DAVIE, FL 33317
Region: BROWARD
Facility ID: 06539
Alt Location: Not reported
Facility Status: CLOSED

G22
ESE
1/8-1/4
0.148 mi.
782 ft.

BROWARD CNTY SCHOOL W CENTRAL BUS FAC **UST FINDER** **1028251628**
2320 COLLEGE AVE **N/A**
DAVIE, FL 33314

Site 1 of 5 in cluster G

Relative:
Lower

Actual:
3 ft.

UST FINDER:
Object ID: 53113
Facility ID: FL9502393
Name: BROWARD CNTY SCHOOL W CENTRAL BUS FAC
Address: 2320 COLLEGE AVE
City,State,Zip: DAVIE, FL 33314
Address Match Type: Not reported
Open USTs: 4
Closed USTs: 0
TOS USTs: 0
Population 1500ft: 450
Private Wells 1500ft: 1
Within 100yr Floodplain: No
Land Use: Developed, Low Intensity

BROWARD CNTY SCHOOL W CENTRAL BUS FAC (Continued) **1028251628**

Within SPA: No
SPA PWS Facility ID: Not reported
SPA Water Type: Not reported
SPA Facility Type: Not reported
SPA HUC12: Not reported
Within WHPA: Yes
WHPA PWS Facility ID: FL4060163_4359751806
WHPA Water Type: GW - Ground water
WHPA Facility Type: WL - Well
WHPA HUC12: 030902061205
Facility Status: Open UST(s)
Date of Last Inspection: Not reported
EPA Region: 4
Tribe: Not reported
Coordinate Source: State
X Coord: -80.23611111
Y Coord: 26.0947222200001
Latitude: 26.09472222
Longitude: -80.23611111

UST FINDER:
Object ID: 198106
Facility ID: FL9502393
Tank ID: FL9502393-4
Tank Status: Open
Installation Date: 2007/03/01 15:59:59+00
Removal Date: Not reported
Tank Capacity: 12000
Substances: Vehicular Diesel
Tank Wall Type: Not reported

Object ID: 198107
Facility ID: FL9502393
Tank ID: FL9502393-5
Tank Status: Open
Installation Date: 2007/03/01 15:59:59+00
Removal Date: Not reported
Tank Capacity: 12000
Substances: Vehicular Diesel
Tank Wall Type: Not reported

Object ID: 198108
Facility ID: FL9502393
Tank ID: FL9502393-6
Tank Status: Open
Installation Date: 2007/03/01 15:59:59+00
Removal Date: Not reported
Tank Capacity: 12000
Substances: Unleaded Gas
Tank Wall Type: Not reported

Object ID: 198109
Facility ID: FL9502393
Tank ID: FL9502393-7
Tank Status: Open
Installation Date: 2007/03/01 15:59:59+00
Removal Date: Not reported
Tank Capacity: 1000

BROWARD CNTY SCHOOL W CENTRAL BUS FAC (Continued) **1028251628**

Substances: Waste Oil
Tank Wall Type: Not reported

G23 **BROWARD CNTY SCHOOL W CENTRAL BUS FAC** **AST** **A100290570**
ESE **2320 COLLEGE AVE** **N/A**
1/8-1/4 **DAVIE, FL 33314**
0.148 mi.
782 ft. **Site 2 of 5 in cluster G**

Relative:
Lower

Actual:
3 ft.

AST:
Facility ID: 9502393
Name: BROWARD CNTY SCHOOL W CENTRAL BUS FAC
Address: 2320 COLLEGE AVE
City,State,Zip: DAVIE, FL 33314
Facility Phone: 7543211901
Facility Status: OPEN
Facility Type: I
Type Description: County Government
Depco: C
Region: STATE
Positioning Method: AGPS
Latitude/Longitude: 26 5 41 / 80 14 10

Tank:
Tank ID: 807109
Tank Capacity: 2000
Tank Location: ABOVEGROUND
Tank Status: B-Removed from Site
Status Date: 01/01/2019
Install Date: 7/1/1995
Substance: D
Content Description: Vehicular Diesel
Vessel Indicator: TANK
DEP Contractor: C

Piping:
Tank ID: 4
Piping Category: C
Piping Description: Fiberglass

Tank ID: 4
Piping Category: F
Piping Description: Double wall

Tank ID: 4
Piping Category: J
Piping Description: Pressurized piping system

Tank ID: 4
Piping Category: K
Piping Description: Dispenser liners

Tank ID: 5
Piping Category: C
Piping Description: Fiberglass

Tank ID: 5
Piping Category: F

BROWARD CNTY SCHOOL W CENTRAL BUS FAC (Continued) **A100290570**

Piping Description: Double wall

Tank ID: 5
Piping Category: J
Piping Description: Pressurized piping system

Tank ID: 5
Piping Category: K
Piping Description: Dispenser liners

Tank ID: 6
Piping Category: C
Piping Description: Fiberglass

Tank ID: 6
Piping Category: F
Piping Description: Double wall

Tank ID: 6
Piping Category: J
Piping Description: Pressurized piping system

Tank ID: 6
Piping Category: K
Piping Description: Dispenser liners

Tank ID: 7
Piping Category: C
Piping Description: Fiberglass

Tank ID: 7
Piping Category: F
Piping Description: Double wall

Monitoring:
Tank ID: 4
Petro Monitoring Category: 1
Monitoring Description: Continuous electronic sensing

Tank ID: 4
Petro Monitoring Category: 3
Monitoring Description: Electronic monitor pipe sumps

Tank ID: 4
Petro Monitoring Category: 4
Monitoring Description: Visual inspect dispenser liners

Tank ID: 4
Petro Monitoring Category: F
Monitoring Description: Monitor dbl wall tank space

Tank ID: 4
Petro Monitoring Category: G
Monitoring Description: Electronic line leak detector

Tank ID: 4
Petro Monitoring Category: K

BROWARD CNTY SCHOOL W CENTRAL BUS FAC (Continued) **A100290570**

Monitoring Description: Monitor dbl wall pipe space

Tank ID: 4
Petro Monitoring Category: L
Monitoring Description: Automatic tank gauging - USTs

Tank ID: 4
Petro Monitoring Category: T
Monitoring Description: Annual tightness test/Inventory

Tank ID: 4
Petro Monitoring Category: U
Monitoring Description: Annual piping pressure test

Tank ID: 5
Petro Monitoring Category: 1
Monitoring Description: Continuous electronic sensing

Tank ID: 5
Petro Monitoring Category: 3
Monitoring Description: Electronic monitor pipe sumps

Tank ID: 5
Petro Monitoring Category: 4
Monitoring Description: Visual inspect dispenser liners

Tank ID: 5
Petro Monitoring Category: F
Monitoring Description: Monitor dbl wall tank space

Tank ID: 5
Petro Monitoring Category: G
Monitoring Description: Electronic line leak detector

Tank ID: 5
Petro Monitoring Category: K
Monitoring Description: Monitor dbl wall pipe space

Tank ID: 5
Petro Monitoring Category: L
Monitoring Description: Automatic tank gauging - USTs

Tank ID: 5
Petro Monitoring Category: T
Monitoring Description: Annual tightness test/Inventory

Tank ID: 5
Petro Monitoring Category: U
Monitoring Description: Annual piping pressure test

Tank ID: 6
Petro Monitoring Category: 1
Monitoring Description: Continuous electronic sensing

Tank ID: 6
Petro Monitoring Category: 3
Monitoring Description: Electronic monitor pipe sumps

BROWARD CNTY SCHOOL W CENTRAL BUS FAC (Continued) **A100290570**

Tank ID: 6
Petro Monitoring Category: 4
Monitoring Description: Visual inspect dispenser liners

Tank ID: 6
Petro Monitoring Category: F
Monitoring Description: Monitor dbl wall tank space

Tank ID: 6
Petro Monitoring Category: G
Monitoring Description: Electronic line leak detector

Tank ID: 6
Petro Monitoring Category: K
Monitoring Description: Monitor dbl wall pipe space

Tank ID: 6
Petro Monitoring Category: L
Monitoring Description: Automatic tank gauging - USTs

Tank ID: 6
Petro Monitoring Category: T
Monitoring Description: Annual tightness test/Inventory

Tank ID: 6
Petro Monitoring Category: U
Monitoring Description: Annual piping pressure test

Tank ID: 7
Petro Monitoring Category: 1
Monitoring Description: Continuous electronic sensing

Tank ID: 7
Petro Monitoring Category: F
Monitoring Description: Monitor dbl wall tank space

Tank ID: 7
Petro Monitoring Category: L
Monitoring Description: Automatic tank gauging - USTs

Owner:
Owner ID: 2784
Owner Name: BROWARD CNTY SCHOOL BD
Owner Address: 4200 NW 10TH AVE
Owner Address 2: ATTN: STORAGE TANK REGIS
Owner City,State,Zip: OAKLAND PARK, FL 33309
Owner Contact: ALISON WITOSHYNSKY-754-321-4214
Owner Phone: 7543214200

Construction:
Tank ID: 4
Construction Category: A
Construction Description: Ball check valve

Tank ID: 4
Construction Category: E

BROWARD CNTY SCHOOL W CENTRAL BUS FAC (Continued) **A100290570**

Construction Description: Fiberglass

Tank ID: 4
Construction Category: I
Construction Description: Double wall

Tank ID: 4
Construction Category: M
Construction Description: Spill containment bucket

Tank ID: 5
Construction Category: A
Construction Description: Ball check valve

Tank ID: 5
Construction Category: E
Construction Description: Fiberglass

Tank ID: 5
Construction Category: I
Construction Description: Double wall

Tank ID: 5
Construction Category: M
Construction Description: Spill containment bucket

Tank ID: 6
Construction Category: A
Construction Description: Ball check valve

Tank ID: 6
Construction Category: E
Construction Description: Fiberglass

Tank ID: 6
Construction Category: I
Construction Description: Double wall

Tank ID: 6
Construction Category: M
Construction Description: Spill containment bucket

Tank ID: 7
Construction Category: A
Construction Description: Ball check valve

Tank ID: 7
Construction Category: E
Construction Description: Fiberglass

Tank ID: 7
Construction Category: I
Construction Description: Double wall

Tank ID: 7
Construction Category: M
Construction Description: Spill containment bucket

BROWARD CNTY SCHOOL W CENTRAL BUS FAC (Continued) **A100290570**

Tank ID: 3
Tank Capacity: 8000
Tank Location: ABOVEGROUND
Tank Status: B-Removed from Site
Status Date: 01/01/2019
Install Date: 12/1/1996
Substance: D
Content Description: Vehicular Diesel
Vessel Indicator: TANK
DEP Contractor: C

Piping:

Tank ID: 4
Piping Category: C
Piping Description: Fiberglass

Tank ID: 4
Piping Category: F
Piping Description: Double wall

Tank ID: 4
Piping Category: J
Piping Description: Pressurized piping system

Tank ID: 4
Piping Category: K
Piping Description: Dispenser liners

Tank ID: 5
Piping Category: C
Piping Description: Fiberglass

Tank ID: 5
Piping Category: F
Piping Description: Double wall

Tank ID: 5
Piping Category: J
Piping Description: Pressurized piping system

Tank ID: 5
Piping Category: K
Piping Description: Dispenser liners

Tank ID: 6
Piping Category: C
Piping Description: Fiberglass

Tank ID: 6
Piping Category: F
Piping Description: Double wall

Tank ID: 6
Piping Category: J
Piping Description: Pressurized piping system

Tank ID: 6
Piping Category: K

BROWARD CNTY SCHOOL W CENTRAL BUS FAC (Continued) **A100290570**

Piping Description: Dispenser liners

Tank ID: 7
Piping Category: C
Piping Description: Fiberglass

Tank ID: 7
Piping Category: F
Piping Description: Double wall

Monitoring:
Tank ID: 4
Petro Monitoring Category: 1
Monitoring Description: Continuous electronic sensing

Tank ID: 4
Petro Monitoring Category: 3
Monitoring Description: Electronic monitor pipe sumps

Tank ID: 4
Petro Monitoring Category: 4
Monitoring Description: Visual inspect dispenser liners

Tank ID: 4
Petro Monitoring Category: F
Monitoring Description: Monitor dbl wall tank space

Tank ID: 4
Petro Monitoring Category: G
Monitoring Description: Electronic line leak detector

Tank ID: 4
Petro Monitoring Category: K
Monitoring Description: Monitor dbl wall pipe space

Tank ID: 4
Petro Monitoring Category: L
Monitoring Description: Automatic tank gauging - USTs

Tank ID: 4
Petro Monitoring Category: T
Monitoring Description: Annual tightness test/Inventory

Tank ID: 4
Petro Monitoring Category: U
Monitoring Description: Annual piping pressure test

Tank ID: 5
Petro Monitoring Category: 1
Monitoring Description: Continuous electronic sensing

Tank ID: 5
Petro Monitoring Category: 3
Monitoring Description: Electronic monitor pipe sumps

Tank ID: 5
Petro Monitoring Category: 4

BROWARD CNTY SCHOOL W CENTRAL BUS FAC (Continued) **A100290570**

Monitoring Description: Visual inspect dispenser liners

Tank ID: 5
Petro Monitoring Category: F
Monitoring Description: Monitor dbl wall tank space

Tank ID: 5
Petro Monitoring Category: G
Monitoring Description: Electronic line leak detector

Tank ID: 5
Petro Monitoring Category: K
Monitoring Description: Monitor dbl wall pipe space

Tank ID: 5
Petro Monitoring Category: L
Monitoring Description: Automatic tank gauging - USTs

Tank ID: 5
Petro Monitoring Category: T
Monitoring Description: Annual tightness test/Inventory

Tank ID: 5
Petro Monitoring Category: U
Monitoring Description: Annual piping pressure test

Tank ID: 6
Petro Monitoring Category: 1
Monitoring Description: Continuous electronic sensing

Tank ID: 6
Petro Monitoring Category: 3
Monitoring Description: Electronic monitor pipe sumps

Tank ID: 6
Petro Monitoring Category: 4
Monitoring Description: Visual inspect dispenser liners

Tank ID: 6
Petro Monitoring Category: F
Monitoring Description: Monitor dbl wall tank space

Tank ID: 6
Petro Monitoring Category: G
Monitoring Description: Electronic line leak detector

Tank ID: 6
Petro Monitoring Category: K
Monitoring Description: Monitor dbl wall pipe space

Tank ID: 6
Petro Monitoring Category: L
Monitoring Description: Automatic tank gauging - USTs

Tank ID: 6
Petro Monitoring Category: T
Monitoring Description: Annual tightness test/Inventory

BROWARD CNTY SCHOOL W CENTRAL BUS FAC (Continued) **A100290570**

Tank ID: 6
Petro Monitoring Category: U
Monitoring Description: Annual piping pressure test

Tank ID: 7
Petro Monitoring Category: 1
Monitoring Description: Continuous electronic sensing

Tank ID: 7
Petro Monitoring Category: F
Monitoring Description: Monitor dbl wall tank space

Tank ID: 7
Petro Monitoring Category: L
Monitoring Description: Automatic tank gauging - USTs

Owner:
Owner ID: 2784
Owner Name: BROWARD CNTY SCHOOL BD
Owner Address: 4200 NW 10TH AVE
Owner Address 2: ATTN: STORAGE TANK REGIS
Owner City,State,Zip: OAKLAND PARK, FL 33309
Owner Contact: ALISON WITOSHYNSKY-754-321-4214
Owner Phone: 7543214200

Construction:
Tank ID: 4
Construction Category: A
Construction Description: Ball check valve

Tank ID: 4
Construction Category: E
Construction Description: Fiberglass

Tank ID: 4
Construction Category: I
Construction Description: Double wall

Tank ID: 4
Construction Category: M
Construction Description: Spill containment bucket

Tank ID: 5
Construction Category: A
Construction Description: Ball check valve

Tank ID: 5
Construction Category: E
Construction Description: Fiberglass

Tank ID: 5
Construction Category: I
Construction Description: Double wall

Tank ID: 5
Construction Category: M

BROWARD CNTY SCHOOL W CENTRAL BUS FAC (Continued) **A100290570**

Construction Description: Spill containment bucket

Tank ID: 6
Construction Category: A
Construction Description: Ball check valve

Tank ID: 6
Construction Category: E
Construction Description: Fiberglass

Tank ID: 6
Construction Category: I
Construction Description: Double wall

Tank ID: 6
Construction Category: M
Construction Description: Spill containment bucket

Tank ID: 7
Construction Category: A
Construction Description: Ball check valve

Tank ID: 7
Construction Category: E
Construction Description: Fiberglass

Tank ID: 7
Construction Category: I
Construction Description: Double wall

Tank ID: 7
Construction Category: M
Construction Description: Spill containment bucket

Tank ID: 807301
Tank Capacity: 2000
Tank Location: ABOVEGROUND
Tank Status: B-Removed from Site
Status Date: 01/01/2019
Install Date: 7/1/1995
Substance: D
Content Description: Vehicular Diesel
Vessel Indicator: TANK
DEP Contractor: C

Piping:
Tank ID: 4
Piping Category: C
Piping Description: Fiberglass

Tank ID: 4
Piping Category: F
Piping Description: Double wall

Tank ID: 4
Piping Category: J
Piping Description: Pressurized piping system

BROWARD CNTY SCHOOL W CENTRAL BUS FAC (Continued) **A100290570**

Tank ID: 4
Piping Category: K
Piping Description: Dispenser liners

Tank ID: 5
Piping Category: C
Piping Description: Fiberglass

Tank ID: 5
Piping Category: F
Piping Description: Double wall

Tank ID: 5
Piping Category: J
Piping Description: Pressurized piping system

Tank ID: 5
Piping Category: K
Piping Description: Dispenser liners

Tank ID: 6
Piping Category: C
Piping Description: Fiberglass

Tank ID: 6
Piping Category: F
Piping Description: Double wall

Tank ID: 6
Piping Category: J
Piping Description: Pressurized piping system

Tank ID: 6
Piping Category: K
Piping Description: Dispenser liners

Tank ID: 7
Piping Category: C
Piping Description: Fiberglass

Tank ID: 7
Piping Category: F
Piping Description: Double wall

Monitoring:
Tank ID: 4
Petro Monitoring Category: 1
Monitoring Description: Continuous electronic sensing

Tank ID: 4
Petro Monitoring Category: 3
Monitoring Description: Electronic monitor pipe sumps

Tank ID: 4
Petro Monitoring Category: 4
Monitoring Description: Visual inspect dispenser liners

BROWARD CNTY SCHOOL W CENTRAL BUS FAC (Continued) **A100290570**

Tank ID: 4
Petro Monitoring Category: F
Monitoring Description: Monitor dbl wall tank space

Tank ID: 4
Petro Monitoring Category: G
Monitoring Description: Electronic line leak detector

Tank ID: 4
Petro Monitoring Category: K
Monitoring Description: Monitor dbl wall pipe space

Tank ID: 4
Petro Monitoring Category: L
Monitoring Description: Automatic tank gauging - USTs

Tank ID: 4
Petro Monitoring Category: T
Monitoring Description: Annual tightness test/Inventory

Tank ID: 4
Petro Monitoring Category: U
Monitoring Description: Annual piping pressure test

Tank ID: 5
Petro Monitoring Category: 1
Monitoring Description: Continuous electronic sensing

Tank ID: 5
Petro Monitoring Category: 3
Monitoring Description: Electronic monitor pipe sumps

Tank ID: 5
Petro Monitoring Category: 4
Monitoring Description: Visual inspect dispenser liners

Tank ID: 5
Petro Monitoring Category: F
Monitoring Description: Monitor dbl wall tank space

Tank ID: 5
Petro Monitoring Category: G
Monitoring Description: Electronic line leak detector

Tank ID: 5
Petro Monitoring Category: K
Monitoring Description: Monitor dbl wall pipe space

Tank ID: 5
Petro Monitoring Category: L
Monitoring Description: Automatic tank gauging - USTs

Tank ID: 5
Petro Monitoring Category: T
Monitoring Description: Annual tightness test/Inventory

Tank ID: 5

BROWARD CNTY SCHOOL W CENTRAL BUS FAC (Continued) **A100290570**

Petro Monitoring Category: U
Monitoring Description: Annual piping pressure test

Tank ID: 6
Petro Monitoring Category: 1
Monitoring Description: Continuous electronic sensing

Tank ID: 6
Petro Monitoring Category: 3
Monitoring Description: Electronic monitor pipe sumps

Tank ID: 6
Petro Monitoring Category: 4
Monitoring Description: Visual inspect dispenser liners

Tank ID: 6
Petro Monitoring Category: F
Monitoring Description: Monitor dbl wall tank space

Tank ID: 6
Petro Monitoring Category: G
Monitoring Description: Electronic line leak detector

Tank ID: 6
Petro Monitoring Category: K
Monitoring Description: Monitor dbl wall pipe space

Tank ID: 6
Petro Monitoring Category: L
Monitoring Description: Automatic tank gauging - USTs

Tank ID: 6
Petro Monitoring Category: T
Monitoring Description: Annual tightness test/Inventory

Tank ID: 6
Petro Monitoring Category: U
Monitoring Description: Annual piping pressure test

Tank ID: 7
Petro Monitoring Category: 1
Monitoring Description: Continuous electronic sensing

Tank ID: 7
Petro Monitoring Category: F
Monitoring Description: Monitor dbl wall tank space

Tank ID: 7
Petro Monitoring Category: L
Monitoring Description: Automatic tank gauging - USTs

Owner:
Owner ID: 2784
Owner Name: BROWARD CNTY SCHOOL BD
Owner Address: 4200 NW 10TH AVE
Owner Address 2: ATTN: STORAGE TANK REGIS
Owner City,State,Zip: OAKLAND PARK, FL 33309

BROWARD CNTY SCHOOL W CENTRAL BUS FAC (Continued) **A100290570**

Owner Contact: ALISON WITOSHYNSKY-754-321-4214
Owner Phone: 7543214200

Construction:
Tank ID: 4
Construction Category: A
Construction Description: Ball check valve

Tank ID: 4
Construction Category: E
Construction Description: Fiberglass

Tank ID: 4
Construction Category: I
Construction Description: Double wall

Tank ID: 4
Construction Category: M
Construction Description: Spill containment bucket

Tank ID: 5
Construction Category: A
Construction Description: Ball check valve

Tank ID: 5
Construction Category: E
Construction Description: Fiberglass

Tank ID: 5
Construction Category: I
Construction Description: Double wall

Tank ID: 5
Construction Category: M
Construction Description: Spill containment bucket

Tank ID: 6
Construction Category: A
Construction Description: Ball check valve

Tank ID: 6
Construction Category: E
Construction Description: Fiberglass

Tank ID: 6
Construction Category: I
Construction Description: Double wall

Tank ID: 6
Construction Category: M
Construction Description: Spill containment bucket

Tank ID: 7
Construction Category: A
Construction Description: Ball check valve

Tank ID: 7

BROWARD CNTY SCHOOL W CENTRAL BUS FAC (Continued) **A100290570**

Construction Category: E
Construction Description: Fiberglass

Tank ID: 7
Construction Category: I
Construction Description: Double wall

Tank ID: 7
Construction Category: M
Construction Description: Spill containment bucket

BROWARD CO AST:
Name: WEST CENTRAL BUS COMPLEX
Address: 2320 COLLEGE AVE
City,State,Zip: DAVIE, FL 33317
Facility ID: 02585
Storage Tank ID: 02585-01
Tank Status: B. Removed From Site
Install Date: 11/17/2004
Tank Size: 2000
DEP Site ID: 069502393
Tank Construction: C. Steel
Substance: D. Vehicular Diesel
Tank Type: Above ground

Name: WEST CENTRAL BUS COMPLEX
Address: 2320 COLLEGE AVE
City,State,Zip: DAVIE, FL 33317
Facility ID: 02585
Storage Tank ID: 02585-02
Tank Status: B. Removed From Site
Install Date: 11/17/2004
Tank Size: 2000
DEP Site ID: 069502393
Tank Construction: C. Steel
Substance: D. Vehicular Diesel
Tank Type: Above ground

Name: WEST CENTRAL BUS COMPLEX
Address: 2320 COLLEGE AVE
City,State,Zip: DAVIE, FL 33317
Facility ID: 02585
Storage Tank ID: 02585-03
Tank Status: B. Removed From Site
Install Date: 11/17/2004
Tank Size: 8000
DEP Site ID: 069502393
Tank Construction: X. Concrete
Substance: D. Vehicular Diesel
Tank Type: Above ground

G24 **THE SCHOOL BOARD OF BROWARD COUNTY** **E MANIFEST** **1027906901**
ESE **2320 COLLEGE AVE** **N/A**
1/8-1/4 **DAVIE, FL 33317**
0.148 mi.
782 ft. **Site 3 of 5 in cluster G**

Relative:
Lower

Actual:
3 ft.

E MANIFEST:

Manifest Tracking Number:	015696365FLE
Last Updated Date:	20210525
Shipped Date:	20210429
Received Date:	20210512
Manifest Status:	Signed
Submission Type:	DataImage5Copy
Origin Type:	Service
Generator EPA ID:	FLCESQG14150
Generator Name:	The School Board Of Broward County
Generator Location Street Number:	Not reported
Generator Location Street 1:	2320 COLLEGE AVE
Generator Location Street 2:	Not reported
Generator Location City:	DAVIE
Generator Location State:	FL
Generator Location Zip:	33317
Generator Mail Street Number:	Not reported
Generator Mail Street 1:	4200A NW 10th Ave
Generator Mail Street 2:	Not reported
Generator Mail City:	Oakland Park
Generator Mail Zip:	33309
Generator Mail State:	FL
Generator Contact Company Name:	Not reported
Designated Facility EPA ID:	KYD985073196
Designated Facility Name:	Aes Asset Acquisition Corp, Dba Clean Earth Of Calvert City
Designated Facility Mail Street Number:	1689
Designated Facility Mail Street 1:	Not reported
Designated Facility Mail Street 2:	SHAR-CAL ROAD
Designated Facility Mail City:	CALVERT CITY
Designated Facility Mail Zip:	42029
Designated Facility Mail State:	KY
Designated Facility Location Street Number:	1689
Designated Facility Location Street 1:	SHAR-CAL ROAD
Designated Facility Location Street 2:	Not reported
Designated Facility Location City:	CALVERT CITY
Designated Facility Location Zip:	42029
Designated Facility Location State:	KY
Designated Facility Contact Company Name:	Not reported
Manifest Residue Indicator:	N
Rejection Indicator:	N

Transporter:

Manifest Tracking Number:	015696365FLE
Transporter Line Number:	1
Transporter EPA ID:	FLD981018773
Transporter Name:	Triumvirate Environmental Services Inc

Manifest Tracking Number:	015696365FLE
Transporter Line Number:	2
Transporter EPA ID:	NJD054126164
Transporter Name:	Freehold Cartage, Inc.

THE SCHOOL BOARD OF BROWARD COUNTY (Continued) **1027906901**

Waste Line:

Manifest Tracking Number:	015696365FLE
Waste Line Number:	1
U.S. DOT Hazardous Indicator:	Y
U.S. DOT ID Number:	UN1950
U.S. DOT Description:	Un1950, Waste Aerosols, 2.1, Rq
Non-Hazardous Waste Description:	Not reported
Number of Containers:	1
Container Type Code:	DM
Container Type Description:	Metal drums, barrels, kegs
Waste Quantity:	100
Quantity Unit of Measure Code:	P
Quantity Unit of Measure Description:	Pounds
Waste Quantity, in Tons:	0.05
Acute Waste Quantity, in Tons:	0
Non-Acute Waste Quantity, in Tons:	0.05
Waste Quantity, in Kilograms:	45.3515
Acute Waste Quantity, in Kilograms:	0
Non-Acute Waste Quantity, in Kilorgrams:	45.3515
Management Method Code:	H141
Management Method Description:	STORAGE, BULKING AND/OR TRANSFER OFF SITE
Waste Residue Indicator:	N
Quantity Discrepancy Indicator:	N
Waste Type Discrepancy Indicator:	N
Waste Density:	Not reported
Waste Density Unit of Measure Code:	Not reported
Waste Density Unit of Measure Description:	Not reported
Form Code:	Not reported
Form Code Description:	Not reported
Source Code:	Not reported
Source Code Description:	Not reported
Waste Minimization Code:	Not reported
Waste Minimization Code Description:	Not reported
Consent Number:	Not reported
EPA Waste Indicator:	Y
Federal Waste Codes:	D001
Quantity Haz Kg:	45.3515
Quantity Haz Tons:	0.05
Quantity Non Haz Kg:	0
Quantity Non Haz Tons:	0
State Waste Codes:	Not reported

G25 **WEST CENTRAL BUS COMPLEX** **UST** **U004106628**
ESE **2320 COLLEGE AVE** **Financial Assurance** **N/A**
1/8-1/4 **DAVIE, FL 33317**
0.148 mi.
782 ft. **Site 4 of 5 in cluster G**

Relative: Broward Co. UST:
Lower

Actual:
3 ft.

Name:	WEST CENTRAL BUS COMPLEX
Address:	2320 COLLEGE AVE
City,State,Zip:	DAVIE, FL 33317
DEP Site Id:	069502393
Facility ID:	02585
Storage Tank ID:	02585-04
Tank Construction:	E. Fiberglass
Tank Size:	12000

WEST CENTRAL BUS COMPLEX (Continued) **U004106628**

Install Date: 03/07/2007
Tank Status: U. In-Service
Substance: D. Vehicular Diesel
Tank Type: Underground

Name: WEST CENTRAL BUS COMPLEX
Address: 2320 COLLEGE AVE
City,State,Zip: DAVIE, FL 33317
DEP Site Id: 069502393
Facility ID: 02585
Storage Tank ID: 02585-05
Tank Construction: E. Fiberglass
Tank Size: 12000
Install Date: 03/07/2007
Tank Status: U. In-Service
Substance: D. Vehicular Diesel
Tank Type: Underground

Name: WEST CENTRAL BUS COMPLEX
Address: 2320 COLLEGE AVE
City,State,Zip: DAVIE, FL 33317
DEP Site Id: 069502393
Facility ID: 02585
Storage Tank ID: 02585-06
Tank Construction: E. Fiberglass
Tank Size: 12000
Install Date: 03/07/2007
Tank Status: U. In-Service
Substance: B. Unleaded Gasoline
Tank Type: Underground

Name: WEST CENTRAL BUS COMPLEX
Address: 2320 COLLEGE AVE
City,State,Zip: DAVIE, FL 33317
DEP Site Id: 069502393
Facility ID: 02585
Storage Tank ID: 02585-07
Tank Construction: E. Fiberglass
Tank Size: 1000
Install Date: 03/07/2007
Tank Status: U. In-Service
Substance: L. Waste Oil/Used Oil
Tank Type: Underground

UST:
Facility ID: 9502393
Name: BROWARD CNTY SCHOOL W CENTRAL BUS FAC
Address: 2320 COLLEGE AVE
City,State,Zip: DAVIE, FL 33314
Facility Phone: 7543211901
Facility Status: OPEN
Facility Type: I
Type Description: County Government
Depco: C
Region: STATE
Positioning Method: AGPS
Latitude/Longitude: 26 5 41 / 80 14 10

WEST CENTRAL BUS COMPLEX (Continued) **U004106628**

UST:

Tank ID:	4
Tank Capacity:	12000
Tank Location:	UNDERGROUND
Tank Status:	U-In Service
Status Date:	03/01/2007
Install Date:	3/1/2007
Substance:	D
Content Description:	Vehicular Diesel
Vessel Indicator:	TANK
DEP Contractor:	C

Owner:

Owner ID:	2784
Owner Name:	BROWARD CNTY SCHOOL BD
Owner Address:	4200 NW 10TH AVE
Owner Address 2:	ATTN: STORAGE TANK REGIS
Owner City,State,Zip:	OAKLAND PARK, FL 33309
Owner Contact:	ALISON WITOSHYNSKY-754-321-4214
Owner Phone:	7543214200

Construction:

Tank ID:	4
Construction Category:	A
Construction Description:	Ball check valve
Tank ID:	4
Construction Category:	E
Construction Description:	Fiberglass
Tank ID:	4
Construction Category:	I
Construction Description:	Double wall
Tank ID:	4
Construction Category:	M
Construction Description:	Spill containment bucket
Tank ID:	5
Construction Category:	A
Construction Description:	Ball check valve
Tank ID:	5
Construction Category:	E
Construction Description:	Fiberglass
Tank ID:	5
Construction Category:	I
Construction Description:	Double wall
Tank ID:	5
Construction Category:	M
Construction Description:	Spill containment bucket
Tank ID:	6
Construction Category:	A
Construction Description:	Ball check valve

WEST CENTRAL BUS COMPLEX (Continued) **U004106628**

Tank ID: 6
Construction Category: E
Construction Description: Fiberglass

Tank ID: 6
Construction Category: I
Construction Description: Double wall

Tank ID: 6
Construction Category: M
Construction Description: Spill containment bucket

Tank ID: 7
Construction Category: A
Construction Description: Ball check valve

Tank ID: 7
Construction Category: E
Construction Description: Fiberglass

Tank ID: 7
Construction Category: I
Construction Description: Double wall

Tank ID: 7
Construction Category: M
Construction Description: Spill containment bucket

Piping:
Tank ID: 4
Piping Category: C
Piping Description: Fiberglass

Tank ID: 4
Piping Category: F
Piping Description: Double wall

Tank ID: 4
Piping Category: J
Piping Description: Pressurized piping system

Tank ID: 4
Piping Category: K
Piping Description: Dispenser liners

Tank ID: 5
Piping Category: C
Piping Description: Fiberglass

Tank ID: 5
Piping Category: F
Piping Description: Double wall

Tank ID: 5
Piping Category: J
Piping Description: Pressurized piping system

WEST CENTRAL BUS COMPLEX (Continued) **U004106628**

Tank ID: 5
Piping Category: K
Piping Description: Dispenser liners

Tank ID: 6
Piping Category: C
Piping Description: Fiberglass

Tank ID: 6
Piping Category: F
Piping Description: Double wall

Tank ID: 6
Piping Category: J
Piping Description: Pressurized piping system

Tank ID: 6
Piping Category: K
Piping Description: Dispenser liners

Tank ID: 7
Piping Category: C
Piping Description: Fiberglass

Tank ID: 7
Piping Category: F
Piping Description: Double wall

Monitoring:
Tank ID: 4
Petro Monitoring Category: 1
Monitoring Description: Continuous electronic sensing

Tank ID: 4
Petro Monitoring Category: 3
Monitoring Description: Electronic monitor pipe sumps

Tank ID: 4
Petro Monitoring Category: 4
Monitoring Description: Visual inspect dispenser liners

Tank ID: 4
Petro Monitoring Category: F
Monitoring Description: Monitor dbl wall tank space

Tank ID: 4
Petro Monitoring Category: G
Monitoring Description: Electronic line leak detector

Tank ID: 4
Petro Monitoring Category: K
Monitoring Description: Monitor dbl wall pipe space

Tank ID: 4
Petro Monitoring Category: L
Monitoring Description: Automatic tank gauging - USTs

WEST CENTRAL BUS COMPLEX (Continued) **U004106628**

Tank ID:	4
Petro Monitoring Category:	T
Monitoring Description:	Annual tightness test/Inventory
Tank ID:	4
Petro Monitoring Category:	U
Monitoring Description:	Annual piping pressure test
Tank ID:	5
Petro Monitoring Category:	1
Monitoring Description:	Continuous electronic sensing
Tank ID:	5
Petro Monitoring Category:	3
Monitoring Description:	Electronic monitor pipe sumps
Tank ID:	5
Petro Monitoring Category:	4
Monitoring Description:	Visual inspect dispenser liners
Tank ID:	5
Petro Monitoring Category:	F
Monitoring Description:	Monitor dbl wall tank space
Tank ID:	5
Petro Monitoring Category:	G
Monitoring Description:	Electronic line leak detector
Tank ID:	5
Petro Monitoring Category:	K
Monitoring Description:	Monitor dbl wall pipe space
Tank ID:	5
Petro Monitoring Category:	L
Monitoring Description:	Automatic tank gauging - USTs
Tank ID:	5
Petro Monitoring Category:	T
Monitoring Description:	Annual tightness test/Inventory
Tank ID:	5
Petro Monitoring Category:	U
Monitoring Description:	Annual piping pressure test
Tank ID:	6
Petro Monitoring Category:	1
Monitoring Description:	Continuous electronic sensing
Tank ID:	6
Petro Monitoring Category:	3
Monitoring Description:	Electronic monitor pipe sumps
Tank ID:	6
Petro Monitoring Category:	4
Monitoring Description:	Visual inspect dispenser liners
Tank ID:	6

WEST CENTRAL BUS COMPLEX (Continued) **U004106628**

Petro Monitoring Category: F
Monitoring Description: Monitor dbl wall tank space

Tank ID: 6
Petro Monitoring Category: G
Monitoring Description: Electronic line leak detector

Tank ID: 6
Petro Monitoring Category: K
Monitoring Description: Monitor dbl wall pipe space

Tank ID: 6
Petro Monitoring Category: L
Monitoring Description: Automatic tank gauging - USTs

Tank ID: 6
Petro Monitoring Category: T
Monitoring Description: Annual tightness test/Inventory

Tank ID: 6
Petro Monitoring Category: U
Monitoring Description: Annual piping pressure test

Tank ID: 7
Petro Monitoring Category: 1
Monitoring Description: Continuous electronic sensing

Tank ID: 7
Petro Monitoring Category: F
Monitoring Description: Monitor dbl wall tank space

Tank ID: 7
Petro Monitoring Category: L
Monitoring Description: Automatic tank gauging - USTs

Tank ID: 5
Tank Capacity: 12000
Tank Location: UNDERGROUND
Tank Status: U-In Service
Status Date: 03/01/2007
Install Date: 3/1/2007
Substance: D
Content Description: Vehicular Diesel
Vessel Indicator: TANK
DEP Contractor: C

Owner:
Owner ID: 2784
Owner Name: BROWARD CNTY SCHOOL BD
Owner Address: 4200 NW 10TH AVE
Owner Address 2: ATTN: STORAGE TANK REGIS
Owner City,State,Zip: OAKLAND PARK, FL 33309
Owner Contact: ALISON WITOSHYNSKY-754-321-4214
Owner Phone: 7543214200

Construction:

WEST CENTRAL BUS COMPLEX (Continued) **U004106628**

Tank ID: 4
Construction Category: A
Construction Description: Ball check valve

Tank ID: 4
Construction Category: E
Construction Description: Fiberglass

Tank ID: 4
Construction Category: I
Construction Description: Double wall

Tank ID: 4
Construction Category: M
Construction Description: Spill containment bucket

Tank ID: 5
Construction Category: A
Construction Description: Ball check valve

Tank ID: 5
Construction Category: E
Construction Description: Fiberglass

Tank ID: 5
Construction Category: I
Construction Description: Double wall

Tank ID: 5
Construction Category: M
Construction Description: Spill containment bucket

Tank ID: 6
Construction Category: A
Construction Description: Ball check valve

Tank ID: 6
Construction Category: E
Construction Description: Fiberglass

Tank ID: 6
Construction Category: I
Construction Description: Double wall

Tank ID: 6
Construction Category: M
Construction Description: Spill containment bucket

Tank ID: 7
Construction Category: A
Construction Description: Ball check valve

Tank ID: 7
Construction Category: E
Construction Description: Fiberglass

Tank ID: 7

WEST CENTRAL BUS COMPLEX (Continued) **U004106628**

Construction Category: I
Construction Description: Double wall

Tank ID: 7
Construction Category: M
Construction Description: Spill containment bucket

Piping:
Tank ID: 4
Piping Category: C
Piping Description: Fiberglass

Tank ID: 4
Piping Category: F
Piping Description: Double wall

Tank ID: 4
Piping Category: J
Piping Description: Pressurized piping system

Tank ID: 4
Piping Category: K
Piping Description: Dispenser liners

Tank ID: 5
Piping Category: C
Piping Description: Fiberglass

Tank ID: 5
Piping Category: F
Piping Description: Double wall

Tank ID: 5
Piping Category: J
Piping Description: Pressurized piping system

Tank ID: 5
Piping Category: K
Piping Description: Dispenser liners

Tank ID: 6
Piping Category: C
Piping Description: Fiberglass

Tank ID: 6
Piping Category: F
Piping Description: Double wall

Tank ID: 6
Piping Category: J
Piping Description: Pressurized piping system

Tank ID: 6
Piping Category: K
Piping Description: Dispenser liners

Tank ID: 7

WEST CENTRAL BUS COMPLEX (Continued) **U004106628**

Piping Category: C
Piping Description: Fiberglass

Tank ID: 7
Piping Category: F
Piping Description: Double wall

Monitoring:
Tank ID: 4
Petro Monitoring Category: 1
Monitoring Description: Continuous electronic sensing

Tank ID: 4
Petro Monitoring Category: 3
Monitoring Description: Electronic monitor pipe sumps

Tank ID: 4
Petro Monitoring Category: 4
Monitoring Description: Visual inspect dispenser liners

Tank ID: 4
Petro Monitoring Category: F
Monitoring Description: Monitor dbl wall tank space

Tank ID: 4
Petro Monitoring Category: G
Monitoring Description: Electronic line leak detector

Tank ID: 4
Petro Monitoring Category: K
Monitoring Description: Monitor dbl wall pipe space

Tank ID: 4
Petro Monitoring Category: L
Monitoring Description: Automatic tank gauging - USTs

Tank ID: 4
Petro Monitoring Category: T
Monitoring Description: Annual tightness test/Inventory

Tank ID: 4
Petro Monitoring Category: U
Monitoring Description: Annual piping pressure test

Tank ID: 5
Petro Monitoring Category: 1
Monitoring Description: Continuous electronic sensing

Tank ID: 5
Petro Monitoring Category: 3
Monitoring Description: Electronic monitor pipe sumps

Tank ID: 5
Petro Monitoring Category: 4
Monitoring Description: Visual inspect dispenser liners

Tank ID: 5

WEST CENTRAL BUS COMPLEX (Continued) **U004106628**

Petro Monitoring Category: F
Monitoring Description: Monitor dbl wall tank space

Tank ID: 5
Petro Monitoring Category: G
Monitoring Description: Electronic line leak detector

Tank ID: 5
Petro Monitoring Category: K
Monitoring Description: Monitor dbl wall pipe space

Tank ID: 5
Petro Monitoring Category: L
Monitoring Description: Automatic tank gauging - USTs

Tank ID: 5
Petro Monitoring Category: T
Monitoring Description: Annual tightness test/Inventory

Tank ID: 5
Petro Monitoring Category: U
Monitoring Description: Annual piping pressure test

Tank ID: 6
Petro Monitoring Category: 1
Monitoring Description: Continuous electronic sensing

Tank ID: 6
Petro Monitoring Category: 3
Monitoring Description: Electronic monitor pipe sumps

Tank ID: 6
Petro Monitoring Category: 4
Monitoring Description: Visual inspect dispenser liners

Tank ID: 6
Petro Monitoring Category: F
Monitoring Description: Monitor dbl wall tank space

Tank ID: 6
Petro Monitoring Category: G
Monitoring Description: Electronic line leak detector

Tank ID: 6
Petro Monitoring Category: K
Monitoring Description: Monitor dbl wall pipe space

Tank ID: 6
Petro Monitoring Category: L
Monitoring Description: Automatic tank gauging - USTs

Tank ID: 6
Petro Monitoring Category: T
Monitoring Description: Annual tightness test/Inventory

Tank ID: 6
Petro Monitoring Category: U

WEST CENTRAL BUS COMPLEX (Continued) **U004106628**

Monitoring Description: Annual piping pressure test

Tank ID: 7
Petro Monitoring Category: 1
Monitoring Description: Continuous electronic sensing

Tank ID: 7
Petro Monitoring Category: F
Monitoring Description: Monitor dbl wall tank space

Tank ID: 7
Petro Monitoring Category: L
Monitoring Description: Automatic tank gauging - USTs

Tank ID: 6
Tank Capacity: 12000
Tank Location: UNDERGROUND
Tank Status: U-In Service
Status Date: 03/01/2007
Install Date: 3/1/2007
Substance: B
Content Description: Unleaded Gas
Vessel Indicator: TANK
DEP Contractor: C

Owner:
Owner ID: 2784
Owner Name: BROWARD CNTY SCHOOL BD
Owner Address: 4200 NW 10TH AVE
Owner Address 2: ATTN: STORAGE TANK REGIS
Owner City,State,Zip: OAKLAND PARK, FL 33309
Owner Contact: ALISON WITOSHYNSKY-754-321-4214
Owner Phone: 7543214200

Construction:
Tank ID: 4
Construction Category: A
Construction Description: Ball check valve

Tank ID: 4
Construction Category: E
Construction Description: Fiberglass

Tank ID: 4
Construction Category: I
Construction Description: Double wall

Tank ID: 4
Construction Category: M
Construction Description: Spill containment bucket

Tank ID: 5
Construction Category: A
Construction Description: Ball check valve

Tank ID: 5

WEST CENTRAL BUS COMPLEX (Continued) **U004106628**

Construction Category: E
Construction Description: Fiberglass

Tank ID: 5
Construction Category: I
Construction Description: Double wall

Tank ID: 5
Construction Category: M
Construction Description: Spill containment bucket

Tank ID: 6
Construction Category: A
Construction Description: Ball check valve

Tank ID: 6
Construction Category: E
Construction Description: Fiberglass

Tank ID: 6
Construction Category: I
Construction Description: Double wall

Tank ID: 6
Construction Category: M
Construction Description: Spill containment bucket

Tank ID: 7
Construction Category: A
Construction Description: Ball check valve

Tank ID: 7
Construction Category: E
Construction Description: Fiberglass

Tank ID: 7
Construction Category: I
Construction Description: Double wall

Tank ID: 7
Construction Category: M
Construction Description: Spill containment bucket

Piping:
Tank ID: 4
Piping Category: C
Piping Description: Fiberglass

Tank ID: 4
Piping Category: F
Piping Description: Double wall

Tank ID: 4
Piping Category: J
Piping Description: Pressurized piping system

Tank ID: 4

WEST CENTRAL BUS COMPLEX (Continued) **U004106628**

Piping Category: K
Piping Description: Dispenser liners

Tank ID: 5
Piping Category: C
Piping Description: Fiberglass

Tank ID: 5
Piping Category: F
Piping Description: Double wall

Tank ID: 5
Piping Category: J
Piping Description: Pressurized piping system

Tank ID: 5
Piping Category: K
Piping Description: Dispenser liners

Tank ID: 6
Piping Category: C
Piping Description: Fiberglass

Tank ID: 6
Piping Category: F
Piping Description: Double wall

Tank ID: 6
Piping Category: J
Piping Description: Pressurized piping system

Tank ID: 6
Piping Category: K
Piping Description: Dispenser liners

Tank ID: 7
Piping Category: C
Piping Description: Fiberglass

Tank ID: 7
Piping Category: F
Piping Description: Double wall

Monitoring:
Tank ID: 4
Petro Monitoring Category: 1
Monitoring Description: Continuous electronic sensing

Tank ID: 4
Petro Monitoring Category: 3
Monitoring Description: Electronic monitor pipe sumps

Tank ID: 4
Petro Monitoring Category: 4
Monitoring Description: Visual inspect dispenser liners

Tank ID: 4

WEST CENTRAL BUS COMPLEX (Continued) **U004106628**

Petro Monitoring Category: F
Monitoring Description: Monitor dbl wall tank space

Tank ID: 4
Petro Monitoring Category: G
Monitoring Description: Electronic line leak detector

Tank ID: 4
Petro Monitoring Category: K
Monitoring Description: Monitor dbl wall pipe space

Tank ID: 4
Petro Monitoring Category: L
Monitoring Description: Automatic tank gauging - USTs

Tank ID: 4
Petro Monitoring Category: T
Monitoring Description: Annual tightness test/Inventory

Tank ID: 4
Petro Monitoring Category: U
Monitoring Description: Annual piping pressure test

Tank ID: 5
Petro Monitoring Category: 1
Monitoring Description: Continuous electronic sensing

Tank ID: 5
Petro Monitoring Category: 3
Monitoring Description: Electronic monitor pipe sumps

Tank ID: 5
Petro Monitoring Category: 4
Monitoring Description: Visual inspect dispenser liners

Tank ID: 5
Petro Monitoring Category: F
Monitoring Description: Monitor dbl wall tank space

Tank ID: 5
Petro Monitoring Category: G
Monitoring Description: Electronic line leak detector

Tank ID: 5
Petro Monitoring Category: K
Monitoring Description: Monitor dbl wall pipe space

Tank ID: 5
Petro Monitoring Category: L
Monitoring Description: Automatic tank gauging - USTs

Tank ID: 5
Petro Monitoring Category: T
Monitoring Description: Annual tightness test/Inventory

Tank ID: 5
Petro Monitoring Category: U

WEST CENTRAL BUS COMPLEX (Continued) **U004106628**

Monitoring Description: Annual piping pressure test

Tank ID: 6
Petro Monitoring Category: 1
Monitoring Description: Continuous electronic sensing

Tank ID: 6
Petro Monitoring Category: 3
Monitoring Description: Electronic monitor pipe sumps

Tank ID: 6
Petro Monitoring Category: 4
Monitoring Description: Visual inspect dispenser liners

Tank ID: 6
Petro Monitoring Category: F
Monitoring Description: Monitor dbl wall tank space

Tank ID: 6
Petro Monitoring Category: G
Monitoring Description: Electronic line leak detector

Tank ID: 6
Petro Monitoring Category: K
Monitoring Description: Monitor dbl wall pipe space

Tank ID: 6
Petro Monitoring Category: L
Monitoring Description: Automatic tank gauging - USTs

Tank ID: 6
Petro Monitoring Category: T
Monitoring Description: Annual tightness test/Inventory

Tank ID: 6
Petro Monitoring Category: U
Monitoring Description: Annual piping pressure test

Tank ID: 7
Petro Monitoring Category: 1
Monitoring Description: Continuous electronic sensing

Tank ID: 7
Petro Monitoring Category: F
Monitoring Description: Monitor dbl wall tank space

Tank ID: 7
Petro Monitoring Category: L
Monitoring Description: Automatic tank gauging - USTs

Tank ID: 7
Tank Capacity: 1000
Tank Location: UNDERGROUND
Tank Status: U-In Service
Status Date: 03/01/2007
Install Date: 3/1/2007

WEST CENTRAL BUS COMPLEX (Continued) **U004106628**

Substance: L
Content Description: Waste Oil
Vessel Indicator: TANK
DEP Contractor: C

Owner:
Owner ID: 2784
Owner Name: BROWARD CNTY SCHOOL BD
Owner Address: 4200 NW 10TH AVE
Owner Address 2: ATTN: STORAGE TANK REGIS
Owner City,State,Zip: OAKLAND PARK, FL 33309
Owner Contact: ALISON WITOSHYNSKY-754-321-4214
Owner Phone: 7543214200

Construction:
Tank ID: 4
Construction Category: A
Construction Description: Ball check valve

Tank ID: 4
Construction Category: E
Construction Description: Fiberglass

Tank ID: 4
Construction Category: I
Construction Description: Double wall

Tank ID: 4
Construction Category: M
Construction Description: Spill containment bucket

Tank ID: 5
Construction Category: A
Construction Description: Ball check valve

Tank ID: 5
Construction Category: E
Construction Description: Fiberglass

Tank ID: 5
Construction Category: I
Construction Description: Double wall

Tank ID: 5
Construction Category: M
Construction Description: Spill containment bucket

Tank ID: 6
Construction Category: A
Construction Description: Ball check valve

Tank ID: 6
Construction Category: E
Construction Description: Fiberglass

Tank ID: 6
Construction Category: I

WEST CENTRAL BUS COMPLEX (Continued) **U004106628**

Construction Description: Double wall

Tank ID: 6
Construction Category: M
Construction Description: Spill containment bucket

Tank ID: 7
Construction Category: A
Construction Description: Ball check valve

Tank ID: 7
Construction Category: E
Construction Description: Fiberglass

Tank ID: 7
Construction Category: I
Construction Description: Double wall

Tank ID: 7
Construction Category: M
Construction Description: Spill containment bucket

Piping:
Tank ID: 4
Piping Category: C
Piping Description: Fiberglass

Tank ID: 4
Piping Category: F
Piping Description: Double wall

Tank ID: 4
Piping Category: J
Piping Description: Pressurized piping system

Tank ID: 4
Piping Category: K
Piping Description: Dispenser liners

Tank ID: 5
Piping Category: C
Piping Description: Fiberglass

Tank ID: 5
Piping Category: F
Piping Description: Double wall

Tank ID: 5
Piping Category: J
Piping Description: Pressurized piping system

Tank ID: 5
Piping Category: K
Piping Description: Dispenser liners

Tank ID: 6
Piping Category: C

WEST CENTRAL BUS COMPLEX (Continued) **U004106628**

Piping Description: Fiberglass

Tank ID: 6
Piping Category: F
Piping Description: Double wall

Tank ID: 6
Piping Category: J
Piping Description: Pressurized piping system

Tank ID: 6
Piping Category: K
Piping Description: Dispenser liners

Tank ID: 7
Piping Category: C
Piping Description: Fiberglass

Tank ID: 7
Piping Category: F
Piping Description: Double wall

Monitoring:
Tank ID: 4
Petro Monitoring Category: 1
Monitoring Description: Continuous electronic sensing

Tank ID: 4
Petro Monitoring Category: 3
Monitoring Description: Electronic monitor pipe sumps

Tank ID: 4
Petro Monitoring Category: 4
Monitoring Description: Visual inspect dispenser liners

Tank ID: 4
Petro Monitoring Category: F
Monitoring Description: Monitor dbl wall tank space

Tank ID: 4
Petro Monitoring Category: G
Monitoring Description: Electronic line leak detector

Tank ID: 4
Petro Monitoring Category: K
Monitoring Description: Monitor dbl wall pipe space

Tank ID: 4
Petro Monitoring Category: L
Monitoring Description: Automatic tank gauging - USTs

Tank ID: 4
Petro Monitoring Category: T
Monitoring Description: Annual tightness test/Inventory

Tank ID: 4
Petro Monitoring Category: U

WEST CENTRAL BUS COMPLEX (Continued) **U004106628**

Monitoring Description: Annual piping pressure test

Tank ID: 5
Petro Monitoring Category: 1
Monitoring Description: Continuous electronic sensing

Tank ID: 5
Petro Monitoring Category: 3
Monitoring Description: Electronic monitor pipe sumps

Tank ID: 5
Petro Monitoring Category: 4
Monitoring Description: Visual inspect dispenser liners

Tank ID: 5
Petro Monitoring Category: F
Monitoring Description: Monitor dbl wall tank space

Tank ID: 5
Petro Monitoring Category: G
Monitoring Description: Electronic line leak detector

Tank ID: 5
Petro Monitoring Category: K
Monitoring Description: Monitor dbl wall pipe space

Tank ID: 5
Petro Monitoring Category: L
Monitoring Description: Automatic tank gauging - USTs

Tank ID: 5
Petro Monitoring Category: T
Monitoring Description: Annual tightness test/Inventory

Tank ID: 5
Petro Monitoring Category: U
Monitoring Description: Annual piping pressure test

Tank ID: 6
Petro Monitoring Category: 1
Monitoring Description: Continuous electronic sensing

Tank ID: 6
Petro Monitoring Category: 3
Monitoring Description: Electronic monitor pipe sumps

Tank ID: 6
Petro Monitoring Category: 4
Monitoring Description: Visual inspect dispenser liners

Tank ID: 6
Petro Monitoring Category: F
Monitoring Description: Monitor dbl wall tank space

Tank ID: 6
Petro Monitoring Category: G
Monitoring Description: Electronic line leak detector

WEST CENTRAL BUS COMPLEX (Continued) **U004106628**

Tank ID: 6
Petro Monitoring Category: K
Monitoring Description: Monitor dbl wall pipe space

Tank ID: 6
Petro Monitoring Category: L
Monitoring Description: Automatic tank gauging - USTs

Tank ID: 6
Petro Monitoring Category: T
Monitoring Description: Annual tightness test/Inventory

Tank ID: 6
Petro Monitoring Category: U
Monitoring Description: Annual piping pressure test

Tank ID: 7
Petro Monitoring Category: 1
Monitoring Description: Continuous electronic sensing

Tank ID: 7
Petro Monitoring Category: F
Monitoring Description: Monitor dbl wall tank space

Tank ID: 7
Petro Monitoring Category: L
Monitoring Description: Automatic tank gauging - USTs

Click here for Florida Oculus:

FL Financial Assurance 3:
Name: BROWARD CNTY SCHOOL W CENTRAL BUS FAC
Address: 2320 COLLEGE AVE
City,State,Zip: DAVIE, FL 33314
Region: 3
Facility ID: 9502393
Facility Phone: 7543211901
Facility Status: OPEN
Facility Type: I
Type Description: County Government
DEP CO: C
Finaincial Responsibility: INSURANCE
Insurance Company: COMMERCE & INDUSTRY
Effective Date: 07/01/2000
Expire Date: 06/30/2001
Owner ID: 2784
Onwer Name: BROWARD CNTY SCHOOL BD
Owner Address: 4200 NW 10TH AVE
Owner Address2: ATTN: STORAGE TANK REGIS
Owner City,St,Zip: OAKLAND PARK, FL 33309
Contact: ALISON WITOSHYNSKY-754-321-4214
Resp Party Phone: 7543214200

Name: BROWARD CNTY SCHOOL W CENTRAL BUS FAC
Address: 2320 COLLEGE AVE

WEST CENTRAL BUS COMPLEX (Continued) **U004106628**

City,State,Zip:	DAVIE, FL 33314
Region:	3
Facility ID:	9502393
Facility Phone:	7543211901
Facility Status:	OPEN
Facility Type:	I
Type Description:	County Government
DEP CO:	C
Finaincial Responsibility:	INSURANCE
Insurance Company:	COMMERCE & INDUSTRY
Effective Date:	07/01/2009
Expire Date:	06/30/2010
Owner ID:	2784
Onwer Name:	BROWARD CNTY SCHOOL BD
Owner Address:	4200 NW 10TH AVE
Owner Address2:	ATTN: STORAGE TANK REGIS
Owner City,St,Zip:	OAKLAND PARK, FL 33309
Contact:	ALISON WITOSHYNSKY-754-321-4214
Resp Party Phone:	7543214200

Name:	BROWARD CNTY SCHOOL W CENTRAL BUS FAC
Address:	2320 COLLEGE AVE
City,State,Zip:	DAVIE, FL 33314
Region:	3
Facility ID:	9502393
Facility Phone:	7543211901
Facility Status:	OPEN
Facility Type:	I
Type Description:	County Government
DEP CO:	C
Finaincial Responsibility:	INSURANCE
Insurance Company:	COMMERCE & INDUSTRY
Effective Date:	07/01/2010
Expire Date:	07/01/2011
Owner ID:	2784
Onwer Name:	BROWARD CNTY SCHOOL BD
Owner Address:	4200 NW 10TH AVE
Owner Address2:	ATTN: STORAGE TANK REGIS
Owner City,St,Zip:	OAKLAND PARK, FL 33309
Contact:	ALISON WITOSHYNSKY-754-321-4214
Resp Party Phone:	7543214200

Name:	BROWARD CNTY SCHOOL W CENTRAL BUS FAC
Address:	2320 COLLEGE AVE
City,State,Zip:	DAVIE, FL 33314
Region:	3
Facility ID:	9502393
Facility Phone:	7543211901
Facility Status:	OPEN
Facility Type:	I
Type Description:	County Government
DEP CO:	C
Finaincial Responsibility:	INSURANCE
Insurance Company:	COMMERCE & INDUSTRY
Effective Date:	07/01/2011
Expire Date:	07/01/2012
Owner ID:	2784

WEST CENTRAL BUS COMPLEX (Continued) **U004106628**

Onwer Name:	BROWARD CNTY SCHOOL BD
Owner Address:	4200 NW 10TH AVE
Owner Address2:	ATTN: STORAGE TANK REGIS
Owner City,St,Zip:	OAKLAND PARK, FL 33309
Contact:	ALISON WITOSHYNSKY-754-321-4214
Resp Party Phone:	7543214200

Name:	BROWARD CNTY SCHOOL W CENTRAL BUS FAC
Address:	2320 COLLEGE AVE
City,State,Zip:	DAVIE, FL 33314
Region:	3
Facility ID:	9502393
Facility Phone:	7543211901
Facility Status:	OPEN
Facility Type:	I
Type Description:	County Government
DEP CO:	C
Finaincial Responsibility:	INSURANCE
Insurance Company:	COMMERCE & INDUSTRY
Effective Date:	07/01/2013
Expire Date:	07/01/2014
Owner ID:	2784
Onwer Name:	BROWARD CNTY SCHOOL BD
Owner Address:	4200 NW 10TH AVE
Owner Address2:	ATTN: STORAGE TANK REGIS
Owner City,St,Zip:	OAKLAND PARK, FL 33309
Contact:	ALISON WITOSHYNSKY-754-321-4214
Resp Party Phone:	7543214200

Name:	BROWARD CNTY SCHOOL W CENTRAL BUS FAC
Address:	2320 COLLEGE AVE
City,State,Zip:	DAVIE, FL 33314
Region:	3
Facility ID:	9502393
Facility Phone:	7543211901
Facility Status:	OPEN
Facility Type:	I
Type Description:	County Government
DEP CO:	C
Finaincial Responsibility:	INSURANCE
Insurance Company:	COMMERCE & INDUSTRY
Effective Date:	07/01/2015
Expire Date:	07/01/2016
Owner ID:	2784
Onwer Name:	BROWARD CNTY SCHOOL BD
Owner Address:	4200 NW 10TH AVE
Owner Address2:	ATTN: STORAGE TANK REGIS
Owner City,St,Zip:	OAKLAND PARK, FL 33309
Contact:	ALISON WITOSHYNSKY-754-321-4214
Resp Party Phone:	7543214200

Name:	BROWARD CNTY SCHOOL W CENTRAL BUS FAC
Address:	2320 COLLEGE AVE
City,State,Zip:	DAVIE, FL 33314
Region:	3
Facility ID:	9502393
Facility Phone:	7543211901

WEST CENTRAL BUS COMPLEX (Continued) **U004106628**

Facility Status:	OPEN
Facility Type:	I
Type Description:	County Government
DEP CO:	C
Finaincial Responsibility:	INSURANCE
Insurance Company:	COMMERCE & INDUSTRY
Effective Date:	07/01/2017
Expire Date:	07/01/2018
Owner ID:	2784
Onwer Name:	BROWARD CNTY SCHOOL BD
Owner Address:	4200 NW 10TH AVE
Owner Address2:	ATTN: STORAGE TANK REGIS
Owner City,St,Zip:	OAKLAND PARK, FL 33309
Contact:	ALISON WITOSHYNSKY-754-321-4214
Resp Party Phone:	7543214200

Name:	BROWARD CNTY SCHOOL W CENTRAL BUS FAC
Address:	2320 COLLEGE AVE
City,State,Zip:	DAVIE, FL 33314
Region:	3
Facility ID:	9502393
Facility Phone:	7543211901
Facility Status:	OPEN
Facility Type:	I
Type Description:	County Government
DEP CO:	C
Finaincial Responsibility:	INSURANCE
Insurance Company:	COMMERCE & INDUSTRY
Effective Date:	07/01/2018
Expire Date:	07/01/2019
Owner ID:	2784
Onwer Name:	BROWARD CNTY SCHOOL BD
Owner Address:	4200 NW 10TH AVE
Owner Address2:	ATTN: STORAGE TANK REGIS
Owner City,St,Zip:	OAKLAND PARK, FL 33309
Contact:	ALISON WITOSHYNSKY-754-321-4214
Resp Party Phone:	7543214200

Name:	BROWARD CNTY SCHOOL W CENTRAL BUS FAC
Address:	2320 COLLEGE AVE
City,State,Zip:	DAVIE, FL 33314
Region:	3
Facility ID:	9502393
Facility Phone:	7543211901
Facility Status:	OPEN
Facility Type:	I
Type Description:	County Government
DEP CO:	C
Finaincial Responsibility:	INSURANCE
Insurance Company:	COMMERCE & INDUSTRY INSURANCE CO
Effective Date:	07/01/2020
Expire Date:	07/01/2021
Owner ID:	2784
Onwer Name:	BROWARD CNTY SCHOOL BD
Owner Address:	4200 NW 10TH AVE
Owner Address2:	ATTN: STORAGE TANK REGIS
Owner City,St,Zip:	OAKLAND PARK, FL 33309

WEST CENTRAL BUS COMPLEX (Continued) **U004106628**

Contact:	ALISON WITOSHYNSKY-754-321-4214
Resp Party Phone:	7543214200
Name:	BROWARD CNTY SCHOOL W CENTRAL BUS FAC
Address:	2320 COLLEGE AVE
City,State,Zip:	DAVIE, FL 33314
Region:	3
Facility ID:	9502393
Facility Phone:	7543211901
Facility Status:	OPEN
Facility Type:	I
Type Description:	County Government
DEP CO:	C
Finaincial Responsibility:	INSURANCE
Insurance Company:	COMMERCE & INDUSTRY INSURANCE CO
Effective Date:	07/01/2021
Expire Date:	07/01/2022
Owner ID:	2784
Onwer Name:	BROWARD CNTY SCHOOL BD
Owner Address:	4200 NW 10TH AVE
Owner Address2:	ATTN: STORAGE TANK REGIS
Owner City,St,Zip:	OAKLAND PARK, FL 33309
Contact:	ALISON WITOSHYNSKY-754-321-4214
Resp Party Phone:	7543214200
Name:	BROWARD CNTY SCHOOL W CENTRAL BUS FAC
Address:	2320 COLLEGE AVE
City,State,Zip:	DAVIE, FL 33314
Region:	3
Facility ID:	9502393
Facility Phone:	7543211901
Facility Status:	OPEN
Facility Type:	I
Type Description:	County Government
DEP CO:	C
Finaincial Responsibility:	INSURANCE
Insurance Company:	COMMERCE AND INDUSTRY INSURANCE COMPANY
Effective Date:	07/01/2022
Expire Date:	07/01/2023
Owner ID:	2784
Onwer Name:	BROWARD CNTY SCHOOL BD
Owner Address:	4200 NW 10TH AVE
Owner Address2:	ATTN: STORAGE TANK REGIS
Owner City,St,Zip:	OAKLAND PARK, FL 33309
Contact:	ALISON WITOSHYNSKY-754-321-4214
Resp Party Phone:	7543214200

G26 **THE SCHOOL BOARD OF BROWARD COUNTY, FLORIDA** **HAZ WASTE** **S107677344**
ESE **2320 COLLEGE AVE** **BROWARD CO. HM** **N/A**
1/8-1/4 **DAVIE, FL 33317** **BROWARD CO. NOV**
0.148 mi.
782 ft. **Site 5 of 5 in cluster G**

Relative: HAZ WASTE:
Lower

Facility ID:	11767
Name:	WEST CENTRAL BUS COMPLEX
Address:	2320 COLLEGE
City,State,Zip:	DAVIE, FL 33317

Actual:
3 ft.

THE SCHOOL BOARD OF BROWARD COUNTY, FLORIDA (Continued) **S107677344**

County:	BROWARD
Telephone:	(754)321-4214
Email:	Not reported
Status:	A - ACTIVE - WASTE GENERATOR
Generator Status:	N - NOT A HAZARDOUS WASTE GENERATOR
EPA ID:	FLR000011031
Other ID:	02585
Old Facility ID:	616435
SIC:	7538 - SERVICES - GENERAL AUTOMOTIVE REPAIR SHOPS
Verified:	V - VERIFICATION BY ON-SITE VISIT
Verified Date:	02/09/2023
Hazardous Waste LBS/YEAR:	0
Wastes:	8

BROWARD CO. HM:

Name:	WEST CENTRAL BUS COMPLEX
Address:	2320 COLLEGE AVE
City,State,Zip:	DAVIE, FL 33317
Region:	BROWARD
Facility ID:	02585
Alt Location:	Not reported
Facility Status:	OPEN

BROWARD CO. NOV:

Name:	THE SCHOOL BOARD OF BROWARD COUNTY, FLORIDA
Address:	2320 COLLEGE AVE
City,State,Zip:	DAVIE, FL 33317
Notice of Violation:	06/04/2008
Facility Status:	Closed
Region:	BROWARD
Enforcement Number:	NOV08-0039
Code Section Number:	27-305(b)(1)h. Incident Notification Requirements
Completed Date:	03/09/2011
Closest Major Intersection:	Not reported

Name:	THE SCHOOL BOARD OF BROWARD COUNTY, FLORIDA
Address:	2320 COLLEGE AVE
City,State,Zip:	DAVIE, FL 33317
Notice of Violation:	06/04/2008
Facility Status:	Closed
Region:	BROWARD
Enforcement Number:	NOV08-0039
Code Section Number:	27-308(c)(1)c. Performance Standards for Release Detection Methods: General
Completed Date:	03/09/2011
Closest Major Intersection:	Not reported

Name:	THE SCHOOL BOARD OF BROWARD COUNTY, FLORIDA
Address:	2320 COLLEGE AVE
City,State,Zip:	DAVIE, FL 33317
Notice of Violation:	06/04/2008
Facility Status:	Closed
Region:	BROWARD
Enforcement Number:	NOV08-0039
Code Section Number:	27-305(b)(1)h. Incident Notification Requirements
Completed Date:	03/09/2011
Closest Major Intersection:	Not reported

THE SCHOOL BOARD OF BROWARD COUNTY, FLORIDA (Continued) **S107677344**

Name: THE SCHOOL BOARD OF BROWARD COUNTY, FLORIDA
Address: 2320 COLLEGE AVE
City,State,Zip: DAVIE, FL 33317
Notice of Violation: 06/04/2008
Facility Status: Closed
Region: BROWARD
Enforcement Number: NOV08-0039
Code Section Number: 27-307(a)(2)a.3. UST Installation
Completed Date: 03/09/2011
Closest Major Intersection: Not reported

Name: THE SCHOOL BOARD OF BROWARD COUNTY, FLORIDA
Address: 2320 COLLEGE AVE
City,State,Zip: DAVIE, FL 33317
Notice of Violation: 06/04/2008
Facility Status: Closed
Region: BROWARD
Enforcement Number: NOV08-0039
Code Section Number: 27-308(a)(1)a.2. Storage Tanks: Release Detection Standards
Completed Date: 03/09/2011
Closest Major Intersection: Not reported

Name: THE SCHOOL BOARD OF BROWARD COUNTY, FLORIDA
Address: 2320 COLLEGE AVE
City,State,Zip: DAVIE, FL 33317
Notice of Violation: 06/04/2008
Facility Status: Closed
Region: BROWARD
Enforcement Number: NOV08-0039
Code Section Number: 27-308(a)(1)d. Storage Tanks: Release Detection performed monthly
Completed Date: 03/09/2011
Closest Major Intersection: Not reported

Name: THE SCHOOL BOARD OF BROWARD COUNTY, FLORIDA
Address: 2320 COLLEGE AVE
City,State,Zip: DAVIE, FL 33317
Notice of Violation: 06/04/2008
Facility Status: Closed
Region: BROWARD
Enforcement Number: NOV08-0039
Code Section Number: 27-308(a)(1)e. Storage Tanks: Inspection
Completed Date: 03/09/2011
Closest Major Intersection: Not reported

Name: THE SCHOOL BOARD OF BROWARD COUNTY, FLORIDA
Address: 2320 COLLEGE AVE
City,State,Zip: DAVIE, FL 33317
Notice of Violation: 06/04/2008
Facility Status: Closed
Region: BROWARD
Enforcement Number: NOV08-0039
Code Section Number: 27-308(c)(1)c. Performance Standards for Release Detection Methods: General
Completed Date: 03/09/2011
Closest Major Intersection: Not reported

Name: THE SCHOOL BOARD OF BROWARD COUNTY, FLORIDA
Address: 2320 COLLEGE AVE

THE SCHOOL BOARD OF BROWARD COUNTY, FLORIDA (Continued) **S107677344**

City,State,Zip: DAVIE, FL 33317
Notice of Violation: 06/04/2008
Facility Status: Closed
Region: BROWARD
Enforcement Number: NOV08-0039
Code Section Number: 27-308(c)(3)d.1.b) Line leak detectors for USTs
Completed Date: 03/09/2011
Closest Major Intersection: Not reported

Name: THE SCHOOL BOARD OF BROWARD COUNTY, FLORIDA
Address: 2320 COLLEGE AVE
City,State,Zip: DAVIE, FL 33317
Notice of Violation: 06/04/2008
Facility Status: Closed
Region: BROWARD
Enforcement Number: NOV08-0039
Code Section Number: 27-309(a)(1)a.4. Repairs, operation, and maintenance of storage tank systems.
Completed Date: 03/09/2011
Closest Major Intersection: Not reported

Name: THE SCHOOL BOARD OF BROWARD COUNTY, FLORIDA
Address: 2320 COLLEGE AVE
City,State,Zip: DAVIE, FL 33317
Notice of Violation: 06/04/2008
Facility Status: Closed
Region: BROWARD
Enforcement Number: NOV08-0039
Code Section Number: 27-309(a)(3)a. Storage Tanks: Operation and Maintenance
Completed Date: 03/09/2011
Closest Major Intersection: Not reported

Name: THE SCHOOL BOARD OF BROWARD COUNTY, FLORIDA
Address: 2320 COLLEGE AVE
City,State,Zip: DAVIE, FL 33317
Notice of Violation: 06/04/2008
Facility Status: Closed
Region: BROWARD
Enforcement Number: NOV08-0039
Code Section Number: 27-309(a)(3)c. Storage Tanks: Operation and Maintenance
Completed Date: 03/09/2011
Closest Major Intersection: Not reported

Name: THE SCHOOL BOARD OF BROWARD COUNTY, FLORIDA
Address: 2320 COLLEGE AVE
City,State,Zip: DAVIE, FL 33317
Notice of Violation: 06/04/2008
Facility Status: Closed
Region: BROWARD
Enforcement Number: NOV08-0039
Code Section Number: 27-353(g)(2) Effective 3/5/08 Haz Mat discharge
Completed Date: 03/09/2011
Closest Major Intersection: Not reported

E27 **JIFFY LUBE #3720** **HAZ WASTE** **S130083415**
West **1799 UNIVERSITY DR S** **N/A**
1/8-1/4 **DAVIE, FL 33324**
0.151 mi.
796 ft. **Site 4 of 5 in cluster E**

Relative:
Higher

Actual:
8 ft.

HAZ WASTE:

Facility ID:	203852
Name:	JIFFY LUBE #3720
Address:	1799 UNIVERSITY DR S
City,State,Zip:	DAVIE, FL 33324
County:	BROWARD
Telephone:	(954)512-1003
Email:	Not reported
Status:	A - ACTIVE - WASTE GENERATOR
Generator Status:	N - NOT A HAZARDOUS WASTE GENERATOR
EPA ID:	NA
Other ID:	00443
Old Facility ID:	Not reported
SIC:	7549 - SERVICES - AUTOMOTIVE SERVICES, NEC
Verified:	V - VERIFICATION BY ON-SITE VISIT
Verified Date:	04/25/2024
Hazardous Waste LBS/YEAR:	0
Wastes:	7

E28 **JIFFY LUBE #3720** **BROWARD CO. HM** **S101230592**
West **1799 S UNIVERSITY DR** **N/A**
1/8-1/4 **DAVIE, FL 33324**
0.151 mi.
796 ft. **Site 5 of 5 in cluster E**

Relative:
Higher

Actual:
8 ft.

BROWARD CO. HM:

Name:	JIFFY LUBE #3720
Address:	1799 S UNIVERSITY DR
City,State,Zip:	DAVIE, FL 33324
Region:	BROWARD
Facility ID:	00443
Alt Location:	Not reported
Facility Status:	OPEN

H29 **CARMAX #7108** **RCRA-SQG** **1001213327**
SSW **7420 SR 84** **US AIRS** **FLR000036996**
1/8-1/4 **DAVIE, FL 33317** **FINDS**
0.152 mi. **ECHO**
804 ft. **Site 1 of 3 in cluster H** **E MANIFEST**
BROWARD CO. HM

Relative:
Lower

Actual:
4 ft.

RCRA Listings:

Date Form Received by Agency:	20210830
Handler Name:	Carmax #7108
Handler Address:	7420 Sr 84
Handler City,State,Zip:	DAVIE, FL 33317-0000
EPA ID:	FLR000036996
Contact Name:	CHRISTINA MCCLELLAND
Contact Address:	12800 TUCKAHOE CREEK PKWY
Contact City,State,Zip:	RICHMOND, VA 23238-0000
Contact Telephone:	850-245-8707
Contact Fax:	Not reported

CARMAX #7108 (Continued) **1001213327**

Contact Email:		ENVIRONMENTAL@CARMAX.COM
Contact Title:		SR ENV MGR
EPA Region:		04
Land Type:		Private
Federal Waste Generator Description:		Small Quantity Generator
Non-Notifier:		Not reported
Biennial Report Cycle:		Not reported
Accessibility:		Not reported
Active Site Indicator:		Handler Activities
State District Owner:		Fl
State District:		SE
Mailing Address:		7420 SR 84
Mailing City,State,Zip:		DAVIE, FL 33317-0000
Owner Name:	Carmax Auto Superstores Inc	
Owner Type:		Other
Operator Name:	Carmax Auto Superstores Inc	
Operator Type:		Other
Short-Term Generator Activity:		No
Importer Activity:		No
Mixed Waste Generator:		No
Transporter Activity:		No
Transfer Facility Activity:		No
Recycler Activity with Storage:		No
Small Quantity On-Site Burner Exemption:		No
Smelting Melting and Refining Furnace Exemption:		No
Underground Injection Control:		No
Off-Site Waste Receipt:		No
Universal Waste Indicator:		No
Universal Waste Destination Facility:		No
Federal Universal Waste:		No
Active Site State-Reg Handler:		---
Federal Facility Indicator:		Not reported
Hazardous Secondary Material Indicator:		N
Sub-Part K Indicator:		Not reported
2018 GPRA Permit Baseline:		Not on the Baseline
2018 GPRA Renewals Baseline:		Not on the Baseline
202 GPRA Corrective Action Baseline:		No
Subject to Corrective Action Universe:		No
Non-TSDFs Where RCRA CA has Been Imposed Universe:		No
Corrective Action Priority Ranking:		No NCAPS ranking
Environmental Control Indicator:		No
Institutional Control Indicator:		No
Human Exposure Controls Indicator:		N/A
Groundwater Controls Indicator:		N/A
Significant Non-Complier Universe:		No
Unaddressed Significant Non-Complier Universe:		No
Addressed Significant Non-Complier Universe:		No
Significant Non-Complier With a Compliance Schedule Universe:		No
Financial Assurance Required:		Not reported
Handler Date of Last Change:		20240315
Recognized Trader-Importer:		No
Recognized Trader-Exporter:		No
Importer of Spent Lead Acid Batteries:		No
Exporter of Spent Lead Acid Batteries:		No
Recycler Activity Without Storage:		No
Manifest Broker:		No
Sub-Part P Indicator:		No

CARMAX #7108 (Continued) **1001213327**

Hazardous Waste Summary:

Waste Code:	D001
Waste Description:	Ignitable Waste
Waste Code:	D003
Waste Description:	Reactive Waste
Waste Code:	D008
Waste Description:	Lead
Waste Code:	D035
Waste Description:	Methyl Ethyl Ketone
Waste Code:	F003
Waste Description:	The Following Spent Nonhalogenated Solvents: Xylene, Acetone, Ethyl Acetate, Ethyl Benzene, Ethyl Ether, Methyl Isobutyl Ketone, N-Butyl Alcohol, Cyclohexanone, And Methanol; All Spent Solvent Mixtures/Blends Containing, Before Use, Only The Above Spent Nonhalogenated Solvents; And All Spent Solvent Mixtures/Blends Containing, Before Use, One Or More Of The Above Nonhalogenated Solvents, And A Total Of Ten Percent Or More (By Volume) Of One Or More Of Those Solvents Listed In F001, F002, F004, And F005; And Still Bottoms From The Recovery Of These Spent Solvents And Spent Solvent Mixtures.
Waste Code:	F005
Waste Description:	The Following Spent Nonhalogenated Solvents: Toluene, Methyl Ethyl Ketone, Carbon Disulfide, Isobutanol, Pyridine, Benzene, 2-Ethoxyethanol, And 2-Nitropropane; All Spent Solvent Mixtures/Blends Containing, Before Use, A Total Of Ten Percent Or More (By Volume) Of One Or More Of The Above Nonhalogenated Solvents Or Those Solvents Listed In F001, F002, Or F004; And Still Bottoms From The Recovery Of These Spent Solvents And Spent Solvent Mixtures.

Handler - Owner Operator:

Owner/Operator Indicator:	Owner
Owner/Operator Name: CARMAX AUTO SUPERSTORES INC	
Legal Status:	Other
Date Became Current:	20061106
Date Ended Current:	Not reported
Owner/Operator Address:	12800 TUCKAHOE CREEK PKWY
Owner/Operator City,State,Zip:	RICHMOND, VA 23238-0000
Owner/Operator Telephone:	804-747-0422
Owner/Operator Telephone Ext:	Not reported
Owner/Operator Fax:	Not reported
Owner/Operator Email:	Not reported
Owner/Operator Indicator:	Operator
Owner/Operator Name: CARMAX AUTO SUPERSTORES INC	
Legal Status:	Private
Date Became Current:	20061003
Date Ended Current:	Not reported
Owner/Operator Address:	12800 TUCKAHOE CREEK PKWY
Owner/Operator City,State,Zip:	RICHMOND, VA 23238
Owner/Operator Telephone:	804-747-0422
Owner/Operator Telephone Ext:	Not reported

CARMAX #7108 (Continued) **1001213327**

Owner/Operator Fax: Not reported
Owner/Operator Email: Not reported

Owner/Operator Indicator: Owner
Owner/Operator Name: CARMAX AUTO SUPERSTORES INC
Legal Status: Other
Date Became Current: 19960925
Date Ended Current: Not reported
Owner/Operator Address: 12800 TUCKAHOE CREEK PKWY
Owner/Operator City,State,Zip: RICHMOND, VA 23238-6295
Owner/Operator Telephone: 804-747-0422
Owner/Operator Telephone Ext: Not reported
Owner/Operator Fax: Not reported
Owner/Operator Email: Not reported

Owner/Operator Indicator: Operator
Owner/Operator Name: CARMAX AUTO SUPERSTORES INC
Legal Status: Private
Date Became Current: 20061003
Date Ended Current: Not reported
Owner/Operator Address: 12800 TUCKAHOE CREEK PKWY
Owner/Operator City,State,Zip: RICHMOND, VA 23238
Owner/Operator Telephone: 804-747-0422
Owner/Operator Telephone Ext: Not reported
Owner/Operator Fax: Not reported
Owner/Operator Email: Not reported

Owner/Operator Indicator: Operator
Owner/Operator Name: CARMAX AUTO SUPERSTORES INC
Legal Status: Other
Date Became Current: 19960925
Date Ended Current: Not reported
Owner/Operator Address: 12800 TUCKAHOE CREEK PKWY
Owner/Operator City,State,Zip: RICHMOND, VA 23238-0000
Owner/Operator Telephone: 804-747-0422
Owner/Operator Telephone Ext: Not reported
Owner/Operator Fax: Not reported
Owner/Operator Email: Not reported

Owner/Operator Indicator: Owner
Owner/Operator Name: CARMAX AUTO SUPERSTORES INC
Legal Status: Other
Date Became Current: 20061106
Date Ended Current: Not reported
Owner/Operator Address: 12800 TUCKAHOE CREEK PKWY
Owner/Operator City,State,Zip: RICHMOND, VA 23238-0000
Owner/Operator Telephone: 804-747-0422
Owner/Operator Telephone Ext: Not reported
Owner/Operator Fax: Not reported
Owner/Operator Email: Not reported

Owner/Operator Indicator: Owner
Owner/Operator Name: CARMAX AUTO SUPERSTORES INC
Legal Status: Private
Date Became Current: 19971125
Date Ended Current: Not reported
Owner/Operator Address: 4900 COX RD

CARMAX #7108 (Continued) **1001213327**

Owner/Operator City,State,Zip: GLEN ALLEN, VA 23060-6295
Owner/Operator Telephone: Not reported
Owner/Operator Telephone Ext: Not reported
Owner/Operator Fax: Not reported
Owner/Operator Email: Not reported

Owner/Operator Indicator: Operator
Owner/Operator Name: CARMAX AUTO SUPERSTORES INC
Legal Status: Private
Date Became Current: 20061003
Date Ended Current: Not reported
Owner/Operator Address: 12800 TUCKAHOE CREEK PKWY
Owner/Operator City,State,Zip: RICHMOND, VA 23238
Owner/Operator Telephone: 804-747-0422
Owner/Operator Telephone Ext: Not reported
Owner/Operator Fax: Not reported
Owner/Operator Email: Not reported

Owner/Operator Indicator: Owner
Owner/Operator Name: CARMAX AUTO SUPERSTORES INC
Legal Status: Other
Date Became Current: 19960925
Date Ended Current: Not reported
Owner/Operator Address: 12800 TUCKAHOE CREEK PKWY
Owner/Operator City,State,Zip: RICHMOND, VA 23238-6295
Owner/Operator Telephone: 804-747-0422
Owner/Operator Telephone Ext: Not reported
Owner/Operator Fax: Not reported
Owner/Operator Email: Not reported

Owner/Operator Indicator: Operator
Owner/Operator Name: CARMAX AUTO SUPERSTORES INC
Legal Status: Other
Date Became Current: 19960925
Date Ended Current: Not reported
Owner/Operator Address: 12800 TUCKAHOE CREEK PKWY
Owner/Operator City,State,Zip: RICHMOND, VA 23238-0000
Owner/Operator Telephone: 804-747-0422
Owner/Operator Telephone Ext: Not reported
Owner/Operator Fax: Not reported
Owner/Operator Email: Not reported

Owner/Operator Indicator: Owner
Owner/Operator Name: CARMAX AUTO SUPERSTORES INC
Legal Status: Private
Date Became Current: 20061106
Date Ended Current: Not reported
Owner/Operator Address: 12800 TUCKAHOE CREEK PKWY
Owner/Operator City,State,Zip: RICHMOND, VA 23238
Owner/Operator Telephone: 804-747-0422
Owner/Operator Telephone Ext: Not reported
Owner/Operator Fax: Not reported
Owner/Operator Email: Not reported

Owner/Operator Indicator: Owner
Owner/Operator Name: CARMAX AUTO SUPERSTORES INC
Legal Status: Private

CARMAX #7108 (Continued) **1001213327**

Date Became Current: 20061106
Date Ended Current: Not reported
Owner/Operator Address: 12800 TUCKAHOE CREEK PKWY
Owner/Operator City,State,Zip: RICHMOND, VA 23238
Owner/Operator Telephone: 804-747-0422
Owner/Operator Telephone Ext: Not reported
Owner/Operator Fax: Not reported
Owner/Operator Email: Not reported

Owner/Operator Indicator: Owner
Owner/Operator Name: CARMAX AUTO SUPERSTORES INC
Legal Status: Private
Date Became Current: 20061106
Date Ended Current: Not reported
Owner/Operator Address: 12800 TUCKAHOE CREEK PKWY
Owner/Operator City,State,Zip: RICHMOND, VA 23238
Owner/Operator Telephone: 804-747-0422
Owner/Operator Telephone Ext: Not reported
Owner/Operator Fax: Not reported
Owner/Operator Email: Not reported

Historic Generators:
Receive Date: 20050623
Handler Name: CARMAX #7108
Federal Waste Generator Description: Small Quantity Generator
State District Owner: Fl
Large Quantity Handler of Universal Waste: No
Recognized Trader Importer: Not reported
Recognized Trader Exporter: Not reported
Spent Lead Acid Battery Importer: Not reported
Spent Lead Acid Battery Exporter: Not reported
Current Record: No
Non Storage Recycler Activity: Not reported
Electronic Manifest Broker: Not reported

Receive Date: 19971125
Handler Name: CARMAX #7108
Federal Waste Generator Description: Small Quantity Generator
State District Owner: Fl
Large Quantity Handler of Universal Waste: No
Recognized Trader Importer: No
Recognized Trader Exporter: No
Spent Lead Acid Battery Importer: No
Spent Lead Acid Battery Exporter: No
Current Record: No
Non Storage Recycler Activity: Not reported
Electronic Manifest Broker: Not reported

Receive Date: 20210830
Handler Name: CARMAX #7108
Federal Waste Generator Description: Small Quantity Generator
State District Owner: Fl
Large Quantity Handler of Universal Waste: No
Recognized Trader Importer: No
Recognized Trader Exporter: No
Spent Lead Acid Battery Importer: No
Spent Lead Acid Battery Exporter: No

CARMAX #7108 (Continued) **1001213327**

Current Record: Yes
Non Storage Recycler Activity: No
Electronic Manifest Broker: No

List of NAICS Codes and Descriptions:
NAICS Code: 44112
NAICS Description: Used Car Dealers

NAICS Code: 441120
NAICS Description: Used Car Dealers

Has the Facility Received Notices of Violations:
Found Violation: Yes
Agency Which Determined Violation: State
Violation Short Description: Used Oil - Generators
Date Violation was Determined: 20050623
Actual Return to Compliance Date: 20050714
Return to Compliance Qualifier: Unverifiable
Violation Responsible Agency: State
Scheduled Compliance Date: Not reported
Enforcement Identifier: 105
Date of Enforcement Action: 20050623
Enforcement Responsible Agency: State
Enforcement Docket Number: Not reported
Enforcement Attorney: Not reported
Corrective Action Component: No
Appeal Initiated Date: Not reported
Appeal Resolution Date: Not reported
Disposition Status Date: Not reported
Disposition Status: Not reported
Disposition Status Description: Not reported
Consent/Final Order Sequence Number: Not reported
Consent/Final Order Respondent Name: Not reported
Consent/Final Order Lead Agency: Not reported
Enforcement Type: Not reported
Enforcement Responsible Person: KEK
Enforcement Responsible Sub-Organization: SE
SEP Sequence Number: Not reported
SEP Expenditure Amount: Not reported
SEP Scheduled Completion Date: Not reported
SEP Actual Date: Not reported
SEP Defaulted Date: Not reported
SEP Type: Not reported
SEP Type Description: Not reported
Proposed Amount: Not reported
Final Monetary Amount: Not reported
Paid Amount: Not reported
Final Count: Not reported
Final Amount: Not reported

Found Violation: Yes
Agency Which Determined Violation: State
Violation Short Description: State Statute or Regulation
Date Violation was Determined: 20050623
Actual Return to Compliance Date: 20050714
Return to Compliance Qualifier: Unverifiable

CARMAX #7108 (Continued) **1001213327**

Violation Responsible Agency: State
Scheduled Compliance Date: Not reported
Enforcement Identifier: 105
Date of Enforcement Action: 20050623
Enforcement Responsible Agency: State
Enforcement Docket Number: Not reported
Enforcement Attorney: Not reported
Corrective Action Component: No
Appeal Initiated Date: Not reported
Appeal Resolution Date: Not reported
Disposition Status Date: Not reported
Disposition Status: Not reported
Disposition Status Description: Not reported
Consent/Final Order Sequence Number:Not reported
Consent/Final Order Respondent Name: Not reported
Consent/Final Order Lead Agency: Not reported
Enforcement Type: Not reported
Enforcement Responsible Person: KEK
Enforcement Responsible Sub-Organization: SE
SEP Sequence Number: Not reported
SEP Expenditure Amount: Not reported
SEP Scheduled Completion Date: Not reported
SEP Actual Date: Not reported
SEP Defaulted Date: Not reported
SEP Type: Not reported
SEP Type Description: Not reported
Proposed Amount: Not reported
Final Monetary Amount: Not reported
Paid Amount: Not reported
Final Count: Not reported
Final Amount: Not reported

Found Violation: Yes
Agency Which Determined Violation: State
Violation Short Description: Generators - Records/Reporting
Date Violation was Determined: 20050623
Actual Return to Compliance Date: 20050714
Return to Compliance Qualifier: Unverifiable
Violation Responsible Agency: State
Scheduled Compliance Date: Not reported
Enforcement Identifier: 105
Date of Enforcement Action: 20050623
Enforcement Responsible Agency: State
Enforcement Docket Number: Not reported
Enforcement Attorney: Not reported
Corrective Action Component: No
Appeal Initiated Date: Not reported
Appeal Resolution Date: Not reported
Disposition Status Date: Not reported
Disposition Status: Not reported
Disposition Status Description: Not reported
Consent/Final Order Sequence Number:Not reported
Consent/Final Order Respondent Name: Not reported
Consent/Final Order Lead Agency: Not reported
Enforcement Type: Not reported
Enforcement Responsible Person: KEK
Enforcement Responsible Sub-Organization: SE

CARMAX #7108 (Continued) **1001213327**

SEP Sequence Number: Not reported
SEP Expenditure Amount: Not reported
SEP Scheduled Completion Date: Not reported
SEP Actual Date: Not reported
SEP Defaulted Date: Not reported
SEP Type: Not reported
SEP Type Description: Not reported
Proposed Amount: Not reported
Final Monetary Amount: Not reported
Paid Amount: Not reported
Final Count: Not reported
Final Amount: Not reported

Found Violation: No
Agency Which Determined Violation: Not reported
Violation Short Description: Not reported
Date Violation was Determined: Not reported
Actual Return to Compliance Date: Not reported
Return to Compliance Qualifier: Not reported
Violation Responsible Agency: Not reported
Scheduled Compliance Date: Not reported
Enforcement Identifier: Not reported
Date of Enforcement Action: Not reported
Enforcement Responsible Agency: Not reported
Enforcement Docket Number: Not reported
Enforcement Attorney: Not reported
Corrective Action Component: Not reported
Appeal Initiated Date: Not reported
Appeal Resolution Date: Not reported
Disposition Status Date: Not reported
Disposition Status: Not reported
Disposition Status Description: Not reported
Consent/Final Order Sequence Number: Not reported
Consent/Final Order Respondent Name: Not reported
Consent/Final Order Lead Agency: Not reported
Enforcement Type: Not reported
Enforcement Responsible Person: Not reported
Enforcement Responsible Sub-Organization: Not reported
SEP Sequence Number: Not reported
SEP Expenditure Amount: Not reported
SEP Scheduled Completion Date: Not reported
SEP Actual Date: Not reported
SEP Defaulted Date: Not reported
SEP Type: Not reported
SEP Type Description: Not reported
Proposed Amount: Not reported
Final Monetary Amount: Not reported
Paid Amount: Not reported
Final Count: Not reported
Final Amount: Not reported

Found Violation: No
Agency Which Determined Violation: Not reported
Violation Short Description: Not reported
Date Violation was Determined: Not reported
Actual Return to Compliance Date: Not reported
Return to Compliance Qualifier: Not reported

CARMAX #7108 (Continued) **1001213327**

Violation Responsible Agency: Not reported
Scheduled Compliance Date: Not reported
Enforcement Identifier: Not reported
Date of Enforcement Action: Not reported
Enforcement Responsible Agency: Not reported
Enforcement Docket Number: Not reported
Enforcement Attorney: Not reported
Corrective Action Component: Not reported
Appeal Initiated Date: Not reported
Appeal Resolution Date: Not reported
Disposition Status Date: Not reported
Disposition Status: Not reported
Disposition Status Description: Not reported
Consent/Final Order Sequence Number: Not reported
Consent/Final Order Respondent Name: Not reported
Consent/Final Order Lead Agency: Not reported
Enforcement Type: Not reported
Enforcement Responsible Person: Not reported
Enforcement Responsible Sub-Organization: Not reported
SEP Sequence Number: Not reported
SEP Expenditure Amount: Not reported
SEP Scheduled Completion Date: Not reported
SEP Actual Date: Not reported
SEP Defaulted Date: Not reported
SEP Type: Not reported
SEP Type Description: Not reported
Proposed Amount: Not reported
Final Monetary Amount: Not reported
Paid Amount: Not reported
Final Count: Not reported
Final Amount: Not reported

Found Violation: Yes
Agency Which Determined Violation: State
Violation Short Description: Generators - Pre-transport
Date Violation was Determined: 20040312
Actual Return to Compliance Date: 20040512
Return to Compliance Qualifier: Unverifiable
Violation Responsible Agency: State
Scheduled Compliance Date: Not reported
Enforcement Identifier: 115
Date of Enforcement Action: 20040428
Enforcement Responsible Agency: State
Enforcement Docket Number: Not reported
Enforcement Attorney: Not reported
Corrective Action Component: No
Appeal Initiated Date: Not reported
Appeal Resolution Date: Not reported
Disposition Status Date: Not reported
Disposition Status: Not reported
Disposition Status Description: Not reported
Consent/Final Order Sequence Number: Not reported
Consent/Final Order Respondent Name: Not reported
Consent/Final Order Lead Agency: Not reported
Enforcement Type: DEP MEETING
Enforcement Responsible Person: SEB
Enforcement Responsible Sub-Organization: SE

CARMAX #7108 (Continued) **1001213327**

SEP Sequence Number: Not reported
SEP Expenditure Amount: Not reported
SEP Scheduled Completion Date: Not reported
SEP Actual Date: Not reported
SEP Defaulted Date: Not reported
SEP Type: Not reported
SEP Type Description: Not reported
Proposed Amount: Not reported
Final Monetary Amount: Not reported
Paid Amount: Not reported
Final Count: Not reported
Final Amount: Not reported

Found Violation: Yes
Agency Which Determined Violation: State
Violation Short Description: Generators - Pre-transport
Date Violation was Determined: 20040312
Actual Return to Compliance Date: 20040512
Return to Compliance Qualifier: Unverifiable
Violation Responsible Agency: State
Scheduled Compliance Date: Not reported
Enforcement Identifier: 312
Date of Enforcement Action: 20040703
Enforcement Responsible Agency: State
Enforcement Docket Number: Not reported
Enforcement Attorney: Not reported
Corrective Action Component: No
Appeal Initiated Date: Not reported
Appeal Resolution Date: Not reported
Disposition Status Date: Not reported
Disposition Status: Not reported
Disposition Status Description: Not reported
Consent/Final Order Sequence Number: Not reported
Consent/Final Order Respondent Name: Not reported
Consent/Final Order Lead Agency: Not reported
Enforcement Type: DEP SHORT FORM CONSENT ORDER
Enforcement Responsible Person: SEB
Enforcement Responsible Sub-Organization: SE
SEP Sequence Number: Not reported
SEP Expenditure Amount: Not reported
SEP Scheduled Completion Date: Not reported
SEP Actual Date: Not reported
SEP Defaulted Date: Not reported
SEP Type: Not reported
SEP Type Description: Not reported
Proposed Amount: Not reported
Final Monetary Amount: 4500
Paid Amount: 4500
Final Count: 1
Final Amount: 4500

Found Violation: Yes
Agency Which Determined Violation: State
Violation Short Description: Generators - Pre-transport
Date Violation was Determined: 20040312
Actual Return to Compliance Date: 20040512
Return to Compliance Qualifier: Unverifiable

CARMAX #7108 (Continued) **1001213327**

Violation Responsible Agency: State
Scheduled Compliance Date: Not reported
Enforcement Identifier: 312
Date of Enforcement Action: 20040703
Enforcement Responsible Agency: State
Enforcement Docket Number: Not reported
Enforcement Attorney: Not reported
Corrective Action Component: No
Appeal Initiated Date: Not reported
Appeal Resolution Date: Not reported
Disposition Status Date: Not reported
Disposition Status: Not reported
Disposition Status Description: Not reported
Consent/Final Order Sequence Number:Not reported
Consent/Final Order Respondent Name: Not reported
Consent/Final Order Lead Agency: Not reported
Enforcement Type: DEP SHORT FORM CONSENT ORDER
Enforcement Responsible Person: SEB
Enforcement Responsible Sub-Organization: SE
SEP Sequence Number: Not reported
SEP Expenditure Amount: Not reported
SEP Scheduled Completion Date: Not reported
SEP Actual Date: Not reported
SEP Defaulted Date: Not reported
SEP Type: Not reported
SEP Type Description: Not reported
Proposed Amount: Not reported
Final Monetary Amount: 4500
Paid Amount: 4500
Final Count: 1
Final Amount: 4500

Found Violation: Yes
Agency Which Determined Violation: State
Violation Short Description: Generators - Pre-transport
Date Violation was Determined: 20040312
Actual Return to Compliance Date: 20040512
Return to Compliance Qualifier: Unverifiable
Violation Responsible Agency: State
Scheduled Compliance Date: Not reported
Enforcement Identifier: 125
Date of Enforcement Action: 20040412
Enforcement Responsible Agency: State
Enforcement Docket Number: Not reported
Enforcement Attorney: Not reported
Corrective Action Component: No
Appeal Initiated Date: Not reported
Appeal Resolution Date: Not reported
Disposition Status Date: Not reported
Disposition Status: Not reported
Disposition Status Description: Not reported
Consent/Final Order Sequence Number:Not reported
Consent/Final Order Respondent Name: Not reported
Consent/Final Order Lead Agency: Not reported
Enforcement Type: DEP WARNING LETTER
Enforcement Responsible Person: SEB
Enforcement Responsible Sub-Organization: SE

CARMAX #7108 (Continued) **1001213327**

SEP Sequence Number: Not reported
SEP Expenditure Amount: Not reported
SEP Scheduled Completion Date: Not reported
SEP Actual Date: Not reported
SEP Defaulted Date: Not reported
SEP Type: Not reported
SEP Type Description: Not reported
Proposed Amount: Not reported
Final Monetary Amount: Not reported
Paid Amount: Not reported
Final Count: Not reported
Final Amount: Not reported

Found Violation: Yes
Agency Which Determined Violation: State
Violation Short Description: Generators - Pre-transport
Date Violation was Determined: 20040312
Actual Return to Compliance Date: 20040512
Return to Compliance Qualifier: Unverifiable
Violation Responsible Agency: State
Scheduled Compliance Date: Not reported
Enforcement Identifier: 125
Date of Enforcement Action: 20040412
Enforcement Responsible Agency: State
Enforcement Docket Number: Not reported
Enforcement Attorney: Not reported
Corrective Action Component: No
Appeal Initiated Date: Not reported
Appeal Resolution Date: Not reported
Disposition Status Date: Not reported
Disposition Status: Not reported
Disposition Status Description: Not reported
Consent/Final Order Sequence Number: Not reported
Consent/Final Order Respondent Name: Not reported
Consent/Final Order Lead Agency: Not reported
Enforcement Type: DEP WARNING LETTER
Enforcement Responsible Person: SEB
Enforcement Responsible Sub-Organization: SE
SEP Sequence Number: Not reported
SEP Expenditure Amount: Not reported
SEP Scheduled Completion Date: Not reported
SEP Actual Date: Not reported
SEP Defaulted Date: Not reported
SEP Type: Not reported
SEP Type Description: Not reported
Proposed Amount: Not reported
Final Monetary Amount: Not reported
Paid Amount: Not reported
Final Count: Not reported
Final Amount: Not reported

Found Violation: Yes
Agency Which Determined Violation: State
Violation Short Description: Generators - Pre-transport
Date Violation was Determined: 20040312
Actual Return to Compliance Date: 20040512
Return to Compliance Qualifier: Unverifiable

CARMAX #7108 (Continued) **1001213327**

Violation Responsible Agency: State
Scheduled Compliance Date: Not reported
Enforcement Identifier: 125
Date of Enforcement Action: 20040412
Enforcement Responsible Agency: State
Enforcement Docket Number: Not reported
Enforcement Attorney: Not reported
Corrective Action Component: No
Appeal Initiated Date: Not reported
Appeal Resolution Date: Not reported
Disposition Status Date: Not reported
Disposition Status: Not reported
Disposition Status Description: Not reported
Consent/Final Order Sequence Number:Not reported
Consent/Final Order Respondent Name: Not reported
Consent/Final Order Lead Agency: Not reported
Enforcement Type: DEP WARNING LETTER
Enforcement Responsible Person: SEB
Enforcement Responsible Sub-Organization: SE
SEP Sequence Number: Not reported
SEP Expenditure Amount: Not reported
SEP Scheduled Completion Date: Not reported
SEP Actual Date: Not reported
SEP Defaulted Date: Not reported
SEP Type: Not reported
SEP Type Description: Not reported
Proposed Amount: Not reported
Final Monetary Amount: Not reported
Paid Amount: Not reported
Final Count: Not reported
Final Amount: Not reported

Found Violation: Yes
Agency Which Determined Violation: State
Violation Short Description: Generators - General
Date Violation was Determined: 20040312
Actual Return to Compliance Date: 20040512
Return to Compliance Qualifier: Unverifiable
Violation Responsible Agency: State
Scheduled Compliance Date: Not reported
Enforcement Identifier: 312
Date of Enforcement Action: 20040703
Enforcement Responsible Agency: State
Enforcement Docket Number: Not reported
Enforcement Attorney: Not reported
Corrective Action Component: No
Appeal Initiated Date: Not reported
Appeal Resolution Date: Not reported
Disposition Status Date: Not reported
Disposition Status: Not reported
Disposition Status Description: Not reported
Consent/Final Order Sequence Number:Not reported
Consent/Final Order Respondent Name: Not reported
Consent/Final Order Lead Agency: Not reported
Enforcement Type: DEP SHORT FORM CONSENT ORDER
Enforcement Responsible Person: SEB
Enforcement Responsible Sub-Organization: SE

CARMAX #7108 (Continued) **1001213327**

SEP Sequence Number:	Not reported
SEP Expenditure Amount:	Not reported
SEP Scheduled Completion Date:	Not reported
SEP Actual Date:	Not reported
SEP Defaulted Date:	Not reported
SEP Type:	Not reported
SEP Type Description:	Not reported
Proposed Amount:	Not reported
Final Monetary Amount:	4500
Paid Amount:	4500
Final Count:	1
Final Amount:	4500
Found Violation:	Yes
Agency Which Determined Violation:	State
Violation Short Description:	Generators - General
Date Violation was Determined:	20040312
Actual Return to Compliance Date:	20040512
Return to Compliance Qualifier:	Unverifiable
Violation Responsible Agency:	State
Scheduled Compliance Date:	Not reported
Enforcement Identifier:	125
Date of Enforcement Action:	20040412
Enforcement Responsible Agency:	State
Enforcement Docket Number:	Not reported
Enforcement Attorney:	Not reported
Corrective Action Component:	No
Appeal Initiated Date:	Not reported
Appeal Resolution Date:	Not reported
Disposition Status Date:	Not reported
Disposition Status:	Not reported
Disposition Status Description:	Not reported
Consent/Final Order Sequence Number:	Not reported
Consent/Final Order Respondent Name:	Not reported
Consent/Final Order Lead Agency:	Not reported
Enforcement Type:	DEP WARNING LETTER
Enforcement Responsible Person:	SEB
Enforcement Responsible Sub-Organization:	SE
SEP Sequence Number:	Not reported
SEP Expenditure Amount:	Not reported
SEP Scheduled Completion Date:	Not reported
SEP Actual Date:	Not reported
SEP Defaulted Date:	Not reported
SEP Type:	Not reported
SEP Type Description:	Not reported
Proposed Amount:	Not reported
Final Monetary Amount:	Not reported
Paid Amount:	Not reported
Final Count:	Not reported
Final Amount:	Not reported
Found Violation:	Yes
Agency Which Determined Violation:	State
Violation Short Description:	Generators - Pre-transport
Date Violation was Determined:	20040312
Actual Return to Compliance Date:	20040512
Return to Compliance Qualifier:	Unverifiable

CARMAX #7108 (Continued) **1001213327**

Violation Responsible Agency: State
Scheduled Compliance Date: Not reported
Enforcement Identifier: 312
Date of Enforcement Action: 20040703
Enforcement Responsible Agency: State
Enforcement Docket Number: Not reported
Enforcement Attorney: Not reported
Corrective Action Component: No
Appeal Initiated Date: Not reported
Appeal Resolution Date: Not reported
Disposition Status Date: Not reported
Disposition Status: Not reported
Disposition Status Description: Not reported
Consent/Final Order Sequence Number:Not reported
Consent/Final Order Respondent Name: Not reported
Consent/Final Order Lead Agency: Not reported
Enforcement Type: DEP SHORT FORM CONSENT ORDER
Enforcement Responsible Person: SEB
Enforcement Responsible Sub-Organization: SE
SEP Sequence Number: Not reported
SEP Expenditure Amount: Not reported
SEP Scheduled Completion Date: Not reported
SEP Actual Date: Not reported
SEP Defaulted Date: Not reported
SEP Type: Not reported
SEP Type Description: Not reported
Proposed Amount: Not reported
Final Monetary Amount: 4500
Paid Amount: 4500
Final Count: 1
Final Amount: 4500

Found Violation: Yes
Agency Which Determined Violation: State
Violation Short Description: Generators - Pre-transport
Date Violation was Determined: 20040312
Actual Return to Compliance Date: 20040512
Return to Compliance Qualifier: Unverifiable
Violation Responsible Agency: State
Scheduled Compliance Date: Not reported
Enforcement Identifier: 115
Date of Enforcement Action: 20040428
Enforcement Responsible Agency: State
Enforcement Docket Number: Not reported
Enforcement Attorney: Not reported
Corrective Action Component: No
Appeal Initiated Date: Not reported
Appeal Resolution Date: Not reported
Disposition Status Date: Not reported
Disposition Status: Not reported
Disposition Status Description: Not reported
Consent/Final Order Sequence Number:Not reported
Consent/Final Order Respondent Name: Not reported
Consent/Final Order Lead Agency: Not reported
Enforcement Type: DEP MEETING
Enforcement Responsible Person: SEB
Enforcement Responsible Sub-Organization: SE

CARMAX #7108 (Continued) **1001213327**

SEP Sequence Number: Not reported
SEP Expenditure Amount: Not reported
SEP Scheduled Completion Date: Not reported
SEP Actual Date: Not reported
SEP Defaulted Date: Not reported
SEP Type: Not reported
SEP Type Description: Not reported
Proposed Amount: Not reported
Final Monetary Amount: Not reported
Paid Amount: Not reported
Final Count: Not reported
Final Amount: Not reported

Found Violation: Yes
Agency Which Determined Violation: State
Violation Short Description: Generators - General
Date Violation was Determined: 20040312
Actual Return to Compliance Date: 20040512
Return to Compliance Qualifier: Unverifiable
Violation Responsible Agency: State
Scheduled Compliance Date: Not reported
Enforcement Identifier: 115
Date of Enforcement Action: 20040428
Enforcement Responsible Agency: State
Enforcement Docket Number: Not reported
Enforcement Attorney: Not reported
Corrective Action Component: No
Appeal Initiated Date: Not reported
Appeal Resolution Date: Not reported
Disposition Status Date: Not reported
Disposition Status: Not reported
Disposition Status Description: Not reported
Consent/Final Order Sequence Number: Not reported
Consent/Final Order Respondent Name: Not reported
Consent/Final Order Lead Agency: Not reported
Enforcement Type: DEP MEETING
Enforcement Responsible Person: SEB
Enforcement Responsible Sub-Organization: SE
SEP Sequence Number: Not reported
SEP Expenditure Amount: Not reported
SEP Scheduled Completion Date: Not reported
SEP Actual Date: Not reported
SEP Defaulted Date: Not reported
SEP Type: Not reported
SEP Type Description: Not reported
Proposed Amount: Not reported
Final Monetary Amount: Not reported
Paid Amount: Not reported
Final Count: Not reported
Final Amount: Not reported

Found Violation: Yes
Agency Which Determined Violation: State
Violation Short Description: Generators - Pre-transport
Date Violation was Determined: 20040312
Actual Return to Compliance Date: 20040512
Return to Compliance Qualifier: Unverifiable

CARMAX #7108 (Continued) **1001213327**

Violation Responsible Agency:	State
Scheduled Compliance Date:	Not reported
Enforcement Identifier:	115
Date of Enforcement Action:	20040428
Enforcement Responsible Agency:	State
Enforcement Docket Number:	Not reported
Enforcement Attorney:	Not reported
Corrective Action Component:	No
Appeal Initiated Date:	Not reported
Appeal Resolution Date:	Not reported
Disposition Status Date:	Not reported
Disposition Status:	Not reported
Disposition Status Description:	Not reported
Consent/Final Order Sequence Number:	Not reported
Consent/Final Order Respondent Name:	Not reported
Consent/Final Order Lead Agency:	Not reported
Enforcement Type:	DEP MEETING
Enforcement Responsible Person:	SEB
Enforcement Responsible Sub-Organization:	SE
SEP Sequence Number:	Not reported
SEP Expenditure Amount:	Not reported
SEP Scheduled Completion Date:	Not reported
SEP Actual Date:	Not reported
SEP Defaulted Date:	Not reported
SEP Type:	Not reported
SEP Type Description:	Not reported
Proposed Amount:	Not reported
Final Monetary Amount:	Not reported
Paid Amount:	Not reported
Final Count:	Not reported
Final Amount:	Not reported

Evaluation Action Summary:

Evaluation Date:	20050623
Evaluation Responsible Agency:	State
Found Violation:	Yes
Evaluation Type Description:	COMPLIANCE EVALUATION INSPECTION
Evaluation Responsible Person Identifier:	KEK
Evaluation Responsible Sub-Organization:	SE
Actual Return to Compliance Date:	20050714
Scheduled Compliance Date:	Not reported
Date of Request:	Not reported
Date Response Received:	Not reported
Request Agency:	Not reported
Former Citation:	Not reported

Evaluation Date:	20050623
Evaluation Responsible Agency:	State
Found Violation:	Yes
Evaluation Type Description:	COMPLIANCE EVALUATION INSPECTION
Evaluation Responsible Person Identifier:	KEK
Evaluation Responsible Sub-Organization:	SE
Actual Return to Compliance Date:	20050714
Scheduled Compliance Date:	Not reported
Date of Request:	Not reported
Date Response Received:	Not reported
Request Agency:	Not reported

CARMAX #7108 (Continued) **1001213327**

Former Citation:	Not reported
Evaluation Date:	20050623
Evaluation Responsible Agency:	State
Found Violation:	Yes
Evaluation Type Description:	COMPLIANCE EVALUATION INSPECTION
Evaluation Responsible Person Identifier:	KEK
Evaluation Responsible Sub-Organization:	SE
Actual Return to Compliance Date:	20050714
Scheduled Compliance Date:	Not reported
Date of Request:	Not reported
Date Response Received:	Not reported
Request Agency:	Not reported
Former Citation:	Not reported
Evaluation Date:	20040512
Evaluation Responsible Agency:	State
Found Violation:	No
Evaluation Type Description:	NO LONGER A SIGNIFICANT NON-COMPLIER
Evaluation Responsible Person Identifier:	SEB
Evaluation Responsible Sub-Organization:	SE
Actual Return to Compliance Date:	Not reported
Scheduled Compliance Date:	Not reported
Date of Request:	Not reported
Date Response Received:	Not reported
Request Agency:	Not reported
Former Citation:	Not reported
Evaluation Date:	20040412
Evaluation Responsible Agency:	State
Found Violation:	No
Evaluation Type Description:	SIGNIFICANT NON-COMPLIER
Evaluation Responsible Person Identifier:	SEB
Evaluation Responsible Sub-Organization:	SE
Actual Return to Compliance Date:	Not reported
Scheduled Compliance Date:	Not reported
Date of Request:	Not reported
Date Response Received:	Not reported
Request Agency:	Not reported
Former Citation:	Not reported
Evaluation Date:	20040312
Evaluation Responsible Agency:	State
Found Violation:	Yes
Evaluation Type Description:	COMPLIANCE EVALUATION INSPECTION
Evaluation Responsible Person Identifier:	SEB
Evaluation Responsible Sub-Organization:	SE
Actual Return to Compliance Date:	20040512
Scheduled Compliance Date:	Not reported
Date of Request:	Not reported
Date Response Received:	Not reported
Request Agency:	Not reported
Former Citation:	Not reported
Evaluation Date:	20040312
Evaluation Responsible Agency:	State
Found Violation:	Yes

CARMAX #7108 (Continued) **1001213327**

Evaluation Type Description:	COMPLIANCE EVALUATION INSPECTION
Evaluation Responsible Person Identifier:	SEB
Evaluation Responsible Sub-Organization:	SE
Actual Return to Compliance Date:	20040512
Scheduled Compliance Date:	Not reported
Date of Request:	Not reported
Date Response Received:	Not reported
Request Agency:	Not reported
Former Citation:	Not reported

Evaluation Date:	20040312
Evaluation Responsible Agency:	State
Found Violation:	Yes
Evaluation Type Description:	COMPLIANCE EVALUATION INSPECTION
Evaluation Responsible Person Identifier:	SEB
Evaluation Responsible Sub-Organization:	SE
Actual Return to Compliance Date:	20040512
Scheduled Compliance Date:	Not reported
Date of Request:	Not reported
Date Response Received:	Not reported
Request Agency:	Not reported
Former Citation:	Not reported

Evaluation Date:	20040312
Evaluation Responsible Agency:	State
Found Violation:	Yes
Evaluation Type Description:	COMPLIANCE EVALUATION INSPECTION
Evaluation Responsible Person Identifier:	SEB
Evaluation Responsible Sub-Organization:	SE
Actual Return to Compliance Date:	20040512
Scheduled Compliance Date:	Not reported
Date of Request:	Not reported
Date Response Received:	Not reported
Request Agency:	Not reported
Former Citation:	Not reported

Evaluation Date:	20040312
Evaluation Responsible Agency:	State
Found Violation:	Yes
Evaluation Type Description:	COMPLIANCE EVALUATION INSPECTION
Evaluation Responsible Person Identifier:	SEB
Evaluation Responsible Sub-Organization:	SE
Actual Return to Compliance Date:	20040512
Scheduled Compliance Date:	Not reported
Date of Request:	Not reported
Date Response Received:	Not reported
Request Agency:	Not reported
Former Citation:	Not reported

Evaluation Date:	20040312
Evaluation Responsible Agency:	State
Found Violation:	Yes
Evaluation Type Description:	COMPLIANCE EVALUATION INSPECTION
Evaluation Responsible Person Identifier:	SEB
Evaluation Responsible Sub-Organization:	SE
Actual Return to Compliance Date:	20040512
Scheduled Compliance Date:	Not reported

CARMAX #7108 (Continued) **1001213327**

Date of Request:	Not reported
Date Response Received:	Not reported
Request Agency:	Not reported
Former Citation:	Not reported
Evaluation Date:	20040312
Evaluation Responsible Agency:	State
Found Violation:	Yes
Evaluation Type Description:	COMPLIANCE EVALUATION INSPECTION
Evaluation Responsible Person Identifier:	SEB
Evaluation Responsible Sub-Organization:	SE
Actual Return to Compliance Date:	20040512
Scheduled Compliance Date:	Not reported
Date of Request:	Not reported
Date Response Received:	Not reported
Request Agency:	Not reported
Former Citation:	Not reported
Evaluation Date:	20040312
Evaluation Responsible Agency:	State
Found Violation:	Yes
Evaluation Type Description:	COMPLIANCE EVALUATION INSPECTION
Evaluation Responsible Person Identifier:	SEB
Evaluation Responsible Sub-Organization:	SE
Actual Return to Compliance Date:	20040512
Scheduled Compliance Date:	Not reported
Date of Request:	Not reported
Date Response Received:	Not reported
Request Agency:	Not reported
Former Citation:	Not reported
Evaluation Date:	20040312
Evaluation Responsible Agency:	State
Found Violation:	Yes
Evaluation Type Description:	COMPLIANCE EVALUATION INSPECTION
Evaluation Responsible Person Identifier:	SEB
Evaluation Responsible Sub-Organization:	SE
Actual Return to Compliance Date:	20040512
Scheduled Compliance Date:	Not reported
Date of Request:	Not reported
Date Response Received:	Not reported
Request Agency:	Not reported
Former Citation:	Not reported
Evaluation Date:	20040312
Evaluation Responsible Agency:	State
Found Violation:	Yes
Evaluation Type Description:	COMPLIANCE EVALUATION INSPECTION
Evaluation Responsible Person Identifier:	SEB
Evaluation Responsible Sub-Organization:	SE
Actual Return to Compliance Date:	20040512
Scheduled Compliance Date:	Not reported
Date of Request:	Not reported
Date Response Received:	Not reported
Request Agency:	Not reported
Former Citation:	Not reported

CARMAX #7108 (Continued) **1001213327**

Evaluation Date:	20040312
Evaluation Responsible Agency:	State
Found Violation:	Yes
Evaluation Type Description:	COMPLIANCE EVALUATION INSPECTION
Evaluation Responsible Person Identifier:	SEB
Evaluation Responsible Sub-Organization:	SE
Actual Return to Compliance Date:	20040512
Scheduled Compliance Date:	Not reported
Date of Request:	Not reported
Date Response Received:	Not reported
Request Agency:	Not reported
Former Citation:	Not reported

Evaluation Date:	20040312
Evaluation Responsible Agency:	State
Found Violation:	Yes
Evaluation Type Description:	COMPLIANCE EVALUATION INSPECTION
Evaluation Responsible Person Identifier:	SEB
Evaluation Responsible Sub-Organization:	SE
Actual Return to Compliance Date:	20040512
Scheduled Compliance Date:	Not reported
Date of Request:	Not reported
Date Response Received:	Not reported
Request Agency:	Not reported
Former Citation:	Not reported

US AIRS MINOR:

Envid:	1001213327
Region Code:	04
Programmatic ID:	AIR FL0000001201102473
Facility Registry ID:	110039611239
D and B Number:	Not reported
Primary SIC Code:	7532
NAICS Code:	811121
Default Air Classification Code:	MIN
Facility Type of Ownership Code:	POF
Air CMS Category Code:	Not reported
HPV Status:	Not reported

US AIRS MINOR:

Region Code:	04
Programmatic ID:	AIR FL0000001201102473
Facility Registry ID:	110039611239
Air Operating Status Code:	OPR
Default Air Classification Code:	MIN
Air Program:	State Implementation Plan for National Primary and Secondary Ambient Air Quality Standards
Activity Date:	2011-06-13 00:00:00
Activity Status Date:	Not reported
Activity Group:	Compliance Monitoring
Activity Type:	Inspection/Evaluation
Activity Status:	Not reported

Region Code:	04
Programmatic ID:	AIR FL0000001201102473
Facility Registry ID:	110039611239
Air Operating Status Code:	OPR

CARMAX #7108 (Continued) **1001213327**

Default Air Classification Code: MIN
Air Program: State Implementation Plan for National Primary and Secondary Ambient Air Quality Standards
Activity Date: 2012-08-16 00:00:00
Activity Status Date: Not reported
Activity Group: Compliance Monitoring
Activity Type: Inspection/Evaluation
Activity Status: Not reported

Region Code: 04
Programmatic ID: AIR FL0000001201102473
Facility Registry ID: 110039611239
Air Operating Status Code: OPR
Default Air Classification Code: MIN
Air Program: State Implementation Plan for National Primary and Secondary Ambient Air Quality Standards
Activity Date: 2013-03-26 00:00:00
Activity Status Date: Not reported
Activity Group: Compliance Monitoring
Activity Type: Inspection/Evaluation
Activity Status: Not reported

FINDS:
Registry ID: 110006157602

Click Here for FRS Facility Detail Report:

Environmental Interest/Information System:
The Florida Integrated Environmental System Today (FIESTA) Data Maintenance (FDM) System maintains entity, environmental interest, and affiliation data.
The Air Facility System (AFS) contains compliance and permit data for stationary sources of air pollution regulated by the EPA, state, and local air pollution agencies.
ICIS-Air (AIR) AIR is the modernization of the Air Facility System (AFS) into the Integrated Compliance Information System (ICIS). AIR contains enforcement, compliance, and permit data for stationary sources of air pollution regulated by the EPA, State, and Local air pollution agencies.
The National Pollutant Discharge Elimination System (NPDES) module of the Integrated Compliance Information System (ICIS). Under NPDES, all facilities that discharge pollutants from any point source into waters of the United States are required to obtain a permit. The permit will likely contain limits on what can be discharged, impose monitoring and reporting requirements, and include other provisions to ensure that the discharge does not adversely affect water quality.
The Resource Conservation and Recovery Act Information System (RCRAInfo) is EPA's comprehensive information system in support of the Resource Conservation and Recovery Act (RCRA) of 1976 and the Hazardous and Solid Waste Amendments (HSWA) of 1984. It tracks many types of information about generators, transporters, treaters, storers, and disposers of hazardous waste.

Click this hyperlink while viewing on your computer to access additional FINDS: detail in the EDR Site Report.

ECHO:
Envid: 1001213327
Registry ID: 110006157602

CARMAX #7108 (Continued) **1001213327**

DFR URL:
Name: CARMAX #7108
Address: 7420 SR 84
City,State,Zip: DAVIE, FL 33317

E MANIFEST:

Manifest Tracking Number:	006269951SKS
Last Updated Date:	20210620
Shipped Date:	20190208
Received Date:	20190219
Manifest Status:	Corrected
Submission Type:	DataImage5Copy
Origin Type:	Service
Generator EPA ID:	FLR000036996
Generator Name:	Carmax 7108
Generator Location Street Number:	Not reported
Generator Location Street 1:	7420 W STATE ROAD 84
Generator Location Street 2:	Not reported
Generator Location City:	DAVIE
Generator Location State:	FL
Generator Location Zip:	33317
Generator Mail Street Number:	Not reported
Generator Mail Street 1:	7420 W State Road 84
Generator Mail Street 2:	Not reported
Generator Mail City:	Davie
Generator Mail Zip:	33317
Generator Mail State:	FL
Generator Contact Company Name:	Carmax 7108
Designated Facility EPA ID:	KYD053348108
Designated Facility Name:	Not reported
Designated Facility Mail Street Number:	Not reported
Designated Facility Mail Street 1:	Not reported
Designated Facility Mail Street 2:	3700 LaGrange Road
Designated Facility Mail City:	Smithfield
Designated Facility Mail Zip:	40068
Designated Facility Mail State:	KY
Designated Facility Location Street Number:	Not reported
Designated Facility Location Street 1:	3700 LaGrange Road
Designated Facility Location Street 2:	Not reported
Designated Facility Location City:	Smithfield
Designated Facility Location Zip:	40068
Designated Facility Location State:	KY
Designated Facility Contact Company Name:	Safety-Kleen Systems, Inc.
Manifest Residue Indicator:	N
Rejection Indicator:	N

Manifest Tracking Number:	006731013SKS
Last Updated Date:	20190827
Shipped Date:	20190711
Received Date:	20190730
Manifest Status:	Signed
Submission Type:	DataImage5Copy
Origin Type:	Service
Generator EPA ID:	FLR000036996
Generator Name:	Carmax 7108
Generator Location Street Number:	Not reported

CARMAX #7108 (Continued) **1001213327**

Generator Location Street 1:	7420 W STATE ROAD 84
Generator Location Street 2:	Not reported
Generator Location City:	DAVIE
Generator Location State:	FL
Generator Location Zip:	33317
Generator Mail Street Number:	Not reported
Generator Mail Street 1:	7420 W State Road 84
Generator Mail Street 2:	Not reported
Generator Mail City:	Davie
Generator Mail Zip:	33317
Generator Mail State:	FL
Generator Contact Company Name:	Not reported
Designated Facility EPA ID:	KYD053348108
Designated Facility Name:	Not reported
Designated Facility Mail Street Number:	Not reported
Designated Facility Mail Street 1:	Not reported
Designated Facility Mail Street 2:	3700 LaGrange Road
Designated Facility Mail City:	Smithfield
Designated Facility Mail Zip:	40068
Designated Facility Mail State:	KY
Designated Facility Location Street Number:	Not reported
Designated Facility Location Street 1:	3700 LaGrange Road
Designated Facility Location Street 2:	Not reported
Designated Facility Location City:	Smithfield
Designated Facility Location Zip:	40068
Designated Facility Location State:	KY
Designated Facility Contact Company Name:	Safety-Kleen Systems, Inc.
Manifest Residue Indicator:	N
Rejection Indicator:	N

Manifest Tracking Number:	006731158SKS
Last Updated Date:	20190924
Shipped Date:	20190822
Received Date:	20190827
Manifest Status:	Signed
Submission Type:	DataImage5Copy
Origin Type:	Service
Generator EPA ID:	FLR000036996
Generator Name:	Carmax 7108
Generator Location Street Number:	Not reported
Generator Location Street 1:	7420 W STATE ROAD 84
Generator Location Street 2:	Not reported
Generator Location City:	DAVIE
Generator Location State:	FL
Generator Location Zip:	33317
Generator Mail Street Number:	Not reported
Generator Mail Street 1:	7420 W State Road 84
Generator Mail Street 2:	Not reported
Generator Mail City:	Davie
Generator Mail Zip:	33317
Generator Mail State:	FL
Generator Contact Company Name:	Not reported
Designated Facility EPA ID:	FLD980729610
Designated Facility Name:	Not reported
Designated Facility Mail Street Number:	Not reported
Designated Facility Mail Street 1:	Not reported
Designated Facility Mail Street 2:	7001 Kilo Avenue

CARMAX #7108 (Continued) **1001213327**

Designated Facility Mail City:	Bartow
Designated Facility Mail Zip:	33830
Designated Facility Mail State:	FL
Designated Facility Location Street Number:	Not reported
Designated Facility Location Street 1:	7001 Kilo Avenue
Designated Facility Location Street 2:	Not reported
Designated Facility Location City:	Bartow
Designated Facility Location Zip:	33830
Designated Facility Location State:	FL
Designated Facility Contact Company Name:	Clean Harbors Florida Llc
Manifest Residue Indicator:	N
Rejection Indicator:	N

Manifest Tracking Number:	006731263SKS
Last Updated Date:	20191021
Shipped Date:	20190919
Received Date:	20190924
Manifest Status:	Signed
Submission Type:	DataImage5Copy
Origin Type:	Service
Generator EPA ID:	FLR000036996
Generator Name:	Carmax 7108
Generator Location Street Number:	Not reported
Generator Location Street 1:	7420 W STATE ROAD 84
Generator Location Street 2:	Not reported
Generator Location City:	DAVIE
Generator Location State:	FL
Generator Location Zip:	33317
Generator Mail Street Number:	Not reported
Generator Mail Street 1:	7420 W State Road 84
Generator Mail Street 2:	Not reported
Generator Mail City:	Davie
Generator Mail Zip:	33317
Generator Mail State:	FL
Generator Contact Company Name:	Not reported
Designated Facility EPA ID:	FLD980729610
Designated Facility Name:	Not reported
Designated Facility Mail Street Number:	Not reported
Designated Facility Mail Street 1:	Not reported
Designated Facility Mail Street 2:	7001 Kilo Avenue
Designated Facility Mail City:	Bartow
Designated Facility Mail Zip:	33830
Designated Facility Mail State:	FL
Designated Facility Location Street Number:	Not reported
Designated Facility Location Street 1:	7001 Kilo Avenue
Designated Facility Location Street 2:	Not reported
Designated Facility Location City:	Bartow
Designated Facility Location Zip:	33830
Designated Facility Location State:	FL
Designated Facility Contact Company Name:	Clean Harbors Florida Llc
Manifest Residue Indicator:	N
Rejection Indicator:	N

Manifest Tracking Number:	006731374SKS
Last Updated Date:	20210620
Shipped Date:	20191017
Received Date:	20191101

CARMAX #7108 (Continued) **1001213327**

Manifest Status:	Corrected
Submission Type:	DataImage5Copy
Origin Type:	Service
Generator EPA ID:	FLR000036996
Generator Name:	Carmax 7108
Generator Location Street Number:	Not reported
Generator Location Street 1:	7420 W STATE ROAD 84
Generator Location Street 2:	Not reported
Generator Location City:	DAVIE
Generator Location State:	FL
Generator Location Zip:	33317
Generator Mail Street Number:	Not reported
Generator Mail Street 1:	7420 W State Road 84
Generator Mail Street 2:	Not reported
Generator Mail City:	Davie
Generator Mail Zip:	33317
Generator Mail State:	FL
Generator Contact Company Name:	Carmax 7108
Designated Facility EPA ID:	KYD053348108
Designated Facility Name:	Not reported
Designated Facility Mail Street Number:	Not reported
Designated Facility Mail Street 1:	Not reported
Designated Facility Mail Street 2:	3700 LaGrange Road
Designated Facility Mail City:	Smithfield
Designated Facility Mail Zip:	40068
Designated Facility Mail State:	KY
Designated Facility Location Street Number:	Not reported
Designated Facility Location Street 1:	3700 LaGrange Road
Designated Facility Location Street 2:	Not reported
Designated Facility Location City:	Smithfield
Designated Facility Location Zip:	40068
Designated Facility Location State:	KY
Designated Facility Contact Company Name:	Safety-Kleen Systems, Inc.
Manifest Residue Indicator:	N
Rejection Indicator:	N

Manifest Tracking Number:	006731421SKS
Last Updated Date:	20191209
Shipped Date:	20191025
Received Date:	20191119
Manifest Status:	Signed
Submission Type:	DataImage5Copy
Origin Type:	Service
Generator EPA ID:	FLR000036996
Generator Name:	Carmax 7108
Generator Location Street Number:	Not reported
Generator Location Street 1:	7420 W STATE ROAD 84
Generator Location Street 2:	Not reported
Generator Location City:	DAVIE
Generator Location State:	FL
Generator Location Zip:	33317
Generator Mail Street Number:	Not reported
Generator Mail Street 1:	7420 W State Road 84
Generator Mail Street 2:	Not reported
Generator Mail City:	Davie
Generator Mail Zip:	33317
Generator Mail State:	FL

CARMAX #7108 (Continued) **1001213327**

Generator Contact Company Name:	Not reported
Designated Facility EPA ID:	KYD053348108
Designated Facility Name:	Not reported
Designated Facility Mail Street Number:	Not reported
Designated Facility Mail Street 1:	Not reported
Designated Facility Mail Street 2:	3700 LaGrange Road
Designated Facility Mail City:	Smithfield
Designated Facility Mail Zip:	40068
Designated Facility Mail State:	KY
Designated Facility Location Street Number:	Not reported
Designated Facility Location Street 1:	3700 LaGrange Road
Designated Facility Location Street 2:	Not reported
Designated Facility Location City:	Smithfield
Designated Facility Location Zip:	40068
Designated Facility Location State:	KY
Designated Facility Contact Company Name:	Safety-Kleen Systems, Inc.
Manifest Residue Indicator:	N
Rejection Indicator:	N

Manifest Tracking Number:	006731580SKS
Last Updated Date:	20200220
Shipped Date:	20200117
Received Date:	20200131
Manifest Status:	Signed
Submission Type:	DataImage5Copy
Origin Type:	Service
Generator EPA ID:	FLR000036996
Generator Name:	Carmax 7108
Generator Location Street Number:	Not reported
Generator Location Street 1:	7420 W STATE ROAD 84
Generator Location Street 2:	Not reported
Generator Location City:	DAVIE
Generator Location State:	FL
Generator Location Zip:	33317
Generator Mail Street Number:	Not reported
Generator Mail Street 1:	7420 W State Road 84
Generator Mail Street 2:	Not reported
Generator Mail City:	Davie
Generator Mail Zip:	33317
Generator Mail State:	FL
Generator Contact Company Name:	Carmax 7108
Designated Facility EPA ID:	KYD053348108
Designated Facility Name:	Not reported
Designated Facility Mail Street Number:	Not reported
Designated Facility Mail Street 1:	Not reported
Designated Facility Mail Street 2:	3700 LaGrange Road
Designated Facility Mail City:	Smithfield
Designated Facility Mail Zip:	40068
Designated Facility Mail State:	KY
Designated Facility Location Street Number:	Not reported
Designated Facility Location Street 1:	3700 LaGrange Road
Designated Facility Location Street 2:	Not reported
Designated Facility Location City:	Smithfield
Designated Facility Location Zip:	40068
Designated Facility Location State:	KY
Designated Facility Contact Company Name:	Safety-Kleen Systems, Inc.
Manifest Residue Indicator:	N

CARMAX #7108 (Continued) **1001213327**

Rejection Indicator:	N
Manifest Tracking Number:	006731669SKS
Last Updated Date:	20210621
Shipped Date:	20200205
Received Date:	20200219
Manifest Status:	Corrected
Submission Type:	DataImage5Copy
Origin Type:	Service
Generator EPA ID:	FLR000036996
Generator Name:	Carmax 7108
Generator Location Street Number:	Not reported
Generator Location Street 1:	7420 W STATE ROAD 84
Generator Location Street 2:	Not reported
Generator Location City:	DAVIE
Generator Location State:	FL
Generator Location Zip:	33317
Generator Mail Street Number:	Not reported
Generator Mail Street 1:	7420 W State Road 84
Generator Mail Street 2:	Not reported
Generator Mail City:	Davie
Generator Mail Zip:	33317
Generator Mail State:	FL
Generator Contact Company Name:	Carmax 7108
Designated Facility EPA ID:	TXD055141378
Designated Facility Name:	Not reported
Designated Facility Mail Street Number:	Not reported
Designated Facility Mail Street 1:	Not reported
Designated Facility Mail Street 2:	2027 Independence Parkway South
Designated Facility Mail City:	La Porte
Designated Facility Mail Zip:	77571
Designated Facility Mail State:	TX
Designated Facility Location Street Number:	Not reported
Designated Facility Location Street 1:	2027 Independence Parkway South
Designated Facility Location Street 2:	Not reported
Designated Facility Location City:	La Porte
Designated Facility Location Zip:	77571
Designated Facility Location State:	TX
Designated Facility Contact Company Name:	Clean Harbors Deer Park, Llc
Manifest Residue Indicator:	N
Rejection Indicator:	N
Manifest Tracking Number:	006731876SKS
Last Updated Date:	20210621
Shipped Date:	20200323
Received Date:	20200416
Manifest Status:	Corrected
Submission Type:	DataImage5Copy
Origin Type:	Service
Generator EPA ID:	FLR000036996
Generator Name:	Carmax 7108
Generator Location Street Number:	Not reported
Generator Location Street 1:	7420 W STATE ROAD 84
Generator Location Street 2:	Not reported
Generator Location City:	DAVIE
Generator Location State:	FL
Generator Location Zip:	33317

CARMAX #7108 (Continued) **1001213327**

Generator Mail Street Number:	Not reported
Generator Mail Street 1:	7420 W State Road 84
Generator Mail Street 2:	Not reported
Generator Mail City:	Davie
Generator Mail Zip:	33317
Generator Mail State:	FL
Generator Contact Company Name:	Carmax 7108
Designated Facility EPA ID:	TXD055141378
Designated Facility Name:	Not reported
Designated Facility Mail Street Number:	Not reported
Designated Facility Mail Street 1:	Not reported
Designated Facility Mail Street 2:	2027 Independence Parkway South
Designated Facility Mail City:	La Porte
Designated Facility Mail Zip:	77571
Designated Facility Mail State:	TX
Designated Facility Location Street Number:	Not reported
Designated Facility Location Street 1:	2027 Independence Parkway South
Designated Facility Location Street 2:	Not reported
Designated Facility Location City:	La Porte
Designated Facility Location Zip:	77571
Designated Facility Location State:	TX
Designated Facility Contact Company Name:	Clean Harbors Deer Park, Llc
Manifest Residue Indicator:	N
Rejection Indicator:	N

Manifest Tracking Number:	008913698SKS
Last Updated Date:	20231106
Shipped Date:	20231011
Received Date:	20231017
Manifest Status:	Signed
Submission Type:	DataImage5Copy
Origin Type:	Service
Generator EPA ID:	FLR000036996
Generator Name:	Carmax 7108
Generator Location Street Number:	Not reported
Generator Location Street 1:	7420 W STATE ROAD 84
Generator Location Street 2:	Not reported
Generator Location City:	DAVIE
Generator Location State:	FL
Generator Location Zip:	33317
Generator Mail Street Number:	Not reported
Generator Mail Street 1:	7420 W State Road 84
Generator Mail Street 2:	Not reported
Generator Mail City:	Davie
Generator Mail Zip:	33317
Generator Mail State:	FL
Generator Contact Company Name:	Carmax 7108
Designated Facility EPA ID:	FLD980729610
Designated Facility Name:	Clean Harbors Florida Llc
Designated Facility Mail Street Number:	Not reported
Designated Facility Mail Street 1:	Not reported
Designated Facility Mail Street 2:	7001 Kilo Avenue
Designated Facility Mail City:	Bartow
Designated Facility Mail Zip:	33830
Designated Facility Mail State:	FL
Designated Facility Location Street Number:	Not reported
Designated Facility Location Street 1:	7001 Kilo Avenue

CARMAX #7108 (Continued) **1001213327**

Designated Facility Location Street 2:	Not reported
Designated Facility Location City:	Bartow
Designated Facility Location Zip:	33830
Designated Facility Location State:	FL
Designated Facility Contact Company Name:	Not reported
Manifest Residue Indicator:	N
Rejection Indicator:	N

Manifest Tracking Number:	008918794SKS
Last Updated Date:	20231009
Shipped Date:	20230915
Received Date:	20230919
Manifest Status:	Signed
Submission Type:	DataImage5Copy
Origin Type:	Service
Generator EPA ID:	FLR000036996
Generator Name:	Carmax 7108
Generator Location Street Number:	Not reported
Generator Location Street 1:	7420 W STATE ROAD 84
Generator Location Street 2:	Not reported
Generator Location City:	DAVIE
Generator Location State:	FL
Generator Location Zip:	33317
Generator Mail Street Number:	Not reported
Generator Mail Street 1:	7420 W State Road 84
Generator Mail Street 2:	Not reported
Generator Mail City:	Davie
Generator Mail Zip:	33317
Generator Mail State:	FL
Generator Contact Company Name:	Carmax 7108
Designated Facility EPA ID:	FLD980729610
Designated Facility Name:	Clean Harbors Florida Llc
Designated Facility Mail Street Number:	Not reported
Designated Facility Mail Street 1:	Not reported
Designated Facility Mail Street 2:	7001 Kilo Avenue
Designated Facility Mail City:	Bartow
Designated Facility Mail Zip:	33830
Designated Facility Mail State:	FL
Designated Facility Location Street Number:	Not reported
Designated Facility Location Street 1:	7001 Kilo Avenue
Designated Facility Location Street 2:	Not reported
Designated Facility Location City:	Bartow
Designated Facility Location Zip:	33830
Designated Facility Location State:	FL
Designated Facility Contact Company Name:	Not reported
Manifest Residue Indicator:	N
Rejection Indicator:	N

Transporter:

Manifest Tracking Number:	004829315SKS
Transporter Line Number:	1
Transporter EPA ID:	TXR000081205
Transporter Name:	Safety-Kleen Systems, Inc.

Manifest Tracking Number:	004829315SKS
Transporter Line Number:	2
Transporter EPA ID:	MAD039322250

CARMAX #7108 (Continued) **1001213327**

Transporter Name: Clean Harbors Environmental Services, Inc.

Manifest Tracking Number: 004829315SKS
Transporter Line Number: 3
Transporter EPA ID: ALD067138891
Transporter Name: Robbie D Wood Incorporated

Waste Line:
Manifest Tracking Number: 004829315SKS
Waste Line Number: 1
U.S. DOT Hazardous Indicator: Y
U.S. DOT ID Number: UN1263
U.S. DOT Description: Un1263, Waste Un1263, Waste Paint Related Material, 3, Pg Ii, 3, Pg Ii
Non-Hazardous Waste Description: Not reported
Number of Containers: 2
Container Type Code: DM
Container Type Description: Metal drums, barrels, kegs
Waste Quantity: 200
Quantity Unit of Measure Code: P
Quantity Unit of Measure Description: Pounds
Waste Quantity, in Tons: 0.1
Acute Waste Quantity, in Tons: 0
Non-Acute Waste Quantity, in Tons: 0.1
Waste Quantity, in Kilograms: 90.703
Acute Waste Quantity, in Kilograms: 0
Non-Acute Waste Quantity, in Kilorgrams: 90.703
Management Method Code: H061
Management Method Description: FUEL BLENDING
Waste Residue Indicator: N
Quantity Discrepancy Indicator: N
Waste Type Discrepancy Indicator: N
Waste Density: Not reported
Waste Density Unit of Measure Code: Not reported
Waste Density Unit of Measure Description: Not reported
Form Code: Not reported
Form Code Description: Not reported
Source Code: Not reported
Source Code Description: Not reported
Waste Minimization Code: Not reported
Waste Minimization Code Description: Not reported
Consent Number: Not reported
EPA Waste Indicator: Y
Federal Waste Codes: D001, D035, F003, F005
Quantity Haz Kg: 90.703
Quantity Haz Tons: 0.1
Quantity Non Haz Kg: 0
Quantity Non Haz Tons: 0
State Waste Codes: Not reported

Click this hyperlink while viewing on your computer to access
88 additional US EManifest: record(s) in the EDR Site Report.

BROWARD CO. HM:
Name: CARMAX AUTO SUPERSTORES, INC. / CARMAX #7108
Address: 7420 STATE ROAD 84
City,State,Zip: DAVIE, FL 33317

CARMAX #7108 (Continued) **1001213327**

Region: BROWARD
Facility ID: 02979
Alt Location: SR 84
Facility Status: OPEN

H30 **CARMAX AUTO SUPERSTORES, INC. / CARMAX #7108** **UST** **U003339944**
SSW **7420 STATE ROAD 84** **AST** **N/A**
1/8-1/4 **DAVIE, FL 33317** **SPILLS**
0.152 mi. **Financial Assurance**
804 ft. **Site 2 of 3 in cluster H** **TIER 2**

Relative:
Lower

Actual:
4 ft.

Broward Co. UST:
Name: CARMAX AUTO SUPERSTORES, INC. / CARMAX #7108
Address: 7420 STATE ROAD 84
City,State,Zip: DAVIE, FL 33317
DEP Site Id: 069701160
Facility ID: 02979
Storage Tank ID: 02979-01
Tank Construction: E. Fiberglass
Tank Size: 10000
Install Date: 08/01/1997
Tank Status: U. In-Service
Substance: B. Unleaded Gasoline
Tank Type: Underground

UST:
Facility ID: 9701160
Name: CARMAX #7108
Address: 7420 HWY 84
City,State,Zip: DAVIE, FL 33314
Facility Phone: 9544764313
Facility Status: OPEN
Facility Type: C
Type Description: Fuel user/Non-retail
Depco: P
Region: STATE
Positioning Method: AGPS
Latitude/Longitude: 26 5 42 / 80 14 35

UST:
Tank ID: 1
Tank Capacity: 10000
Tank Location: UNDERGROUND
Tank Status: U-In Service
Status Date: 09/01/1997
Install Date: 9/1/1997
Substance: B
Content Description: Unleaded Gas
Vessel Indicator: TANK
DEP Contractor: P

Owner:
Owner ID: 46557
Owner Name: CARMAX AUTO SUPERSTORES INC
Owner Address: 12800 TUCKAHOE CREEK PKWY
Owner Address 2: ATTN: ENVIRON PROG MGR
Owner City,State,Zip: Henrico, VA 23238
Owner Contact: ALI WOODWORTH / JOHANNA GRISCIK X6115

CARMAX AUTO SUPERSTORES, INC. / CARMAX #7108 (Continued) **U003339944**

Owner Phone: 8047470422

Construction:
Tank ID: 1
Construction Category: M
Construction Description: Spill containment bucket

Tank ID: 1
Construction Category: E
Construction Description: Fiberglass

Tank ID: 1
Construction Category: A
Construction Description: Ball check valve

Tank ID: 1
Construction Category: I
Construction Description: Double wall

Tank ID: 2
Construction Category: C
Construction Description: Steel

Tank ID: 2
Construction Category: I
Construction Description: Double wall

Tank ID: 3
Construction Category: C
Construction Description: Steel

Tank ID: 3
Construction Category: I
Construction Description: Double wall

Piping:
Tank ID: 1
Piping Category: C
Piping Description: Fiberglass

Tank ID: 1
Piping Category: F
Piping Description: Double wall

Tank ID: 2
Piping Category: B
Piping Description: Steel/galvanized metal

Tank ID: 2
Piping Category: A
Piping Description: Abv, no soil contact

Tank ID: 3
Piping Category: A
Piping Description: Abv, no soil contact

CARMAX AUTO SUPERSTORES, INC. / CARMAX #7108 (Continued) **U003339944**

Tank ID: 2
Piping Category: C
Piping Description: Fiberglass

Tank ID: 2
Piping Category: I
Piping Description: Suction piping system

Tank ID: 3
Piping Category: B
Piping Description: Steel/galvanized metal

Tank ID: 1
Piping Category: J
Piping Description: Pressurized piping system

Tank ID: 1
Piping Category: K
Piping Description: Dispenser liners

Monitoring:
Tank ID: 1
Petro Monitoring Category: F
Monitoring Description: Monitor dbl wall tank space

Tank ID: 2
Petro Monitoring Category: F
Monitoring Description: Monitor dbl wall tank space

Tank ID: 3
Petro Monitoring Category: F
Monitoring Description: Monitor dbl wall tank space

Tank ID: 1
Petro Monitoring Category: 3
Monitoring Description: Electronic monitor pipe sumps

Tank ID: 1
Petro Monitoring Category: 4
Monitoring Description: Visual inspect dispenser liners

Tank ID: 2
Petro Monitoring Category: Q
Monitoring Description: Visual inspection of ASTs

Tank ID: 3
Petro Monitoring Category: Q
Monitoring Description: Visual inspection of ASTs

Click here for Florida Oculus:

AST:
Facility ID: 9701160
Name: CARMAX #7108

CARMAX AUTO SUPERSTORES, INC. / CARMAX #7108 (Continued) **U003339944**

Address:	7420 HWY 84
City,State,Zip:	DAVIE, FL 33314
Facility Phone:	9544764313
Facility Status:	OPEN
Facility Type:	C
Type Description:	Fuel user/Non-retail
Depco:	P
Region:	STATE
Positioning Method:	AGPS
Latitude/Longitude:	26 5 42 / 80 14 35

Tank:

Tank ID:	2
Tank Capacity:	1000
Tank Location:	ABOVEGROUND
Tank Status:	U-In Service
Status Date:	09/01/1997
Install Date:	9/1/1997
Substance:	O
Content Description:	New/Lube Oil
Vessel Indicator:	TANK
DEP Contractor:	P

Piping:

Tank ID:	1
Piping Category:	C
Piping Description:	Fiberglass
Tank ID:	1
Piping Category:	F
Piping Description:	Double wall
Tank ID:	2
Piping Category:	B
Piping Description:	Steel/galvanized metal
Tank ID:	2
Piping Category:	A
Piping Description:	Abv, no soil contact
Tank ID:	3
Piping Category:	A
Piping Description:	Abv, no soil contact
Tank ID:	2
Piping Category:	C
Piping Description:	Fiberglass
Tank ID:	2
Piping Category:	I
Piping Description:	Suction piping system
Tank ID:	3
Piping Category:	B
Piping Description:	Steel/galvanized metal
Tank ID:	1
Piping Category:	J

CARMAX AUTO SUPERSTORES, INC. / CARMAX #7108 (Continued) **U003339944**

Piping Description: Pressurized piping system

Tank ID: 1
Piping Category: K
Piping Description: Dispenser liners

Monitoring:
Tank ID: 1
Petro Monitoring Category: F
Monitoring Description: Monitor dbl wall tank space

Tank ID: 2
Petro Monitoring Category: F
Monitoring Description: Monitor dbl wall tank space

Tank ID: 3
Petro Monitoring Category: F
Monitoring Description: Monitor dbl wall tank space

Tank ID: 1
Petro Monitoring Category: 3
Monitoring Description: Electronic monitor pipe sumps

Tank ID: 1
Petro Monitoring Category: 4
Monitoring Description: Visual inspect dispenser liners

Tank ID: 2
Petro Monitoring Category: Q
Monitoring Description: Visual inspection of ASTs

Tank ID: 3
Petro Monitoring Category: Q
Monitoring Description: Visual inspection of ASTs

Owner:
Owner ID: 46557
Owner Name: CARMAX AUTO SUPERSTORES INC
Owner Address: 12800 TUCKAHOE CREEK PKWY
Owner Address 2: ATTN: ENVIRON PROG MGR
Owner City,State,Zip: Henrico, VA 23238
Owner Contact: ALI WOODWORTH / JOHANNA GRISCIK X6115
Owner Phone: 8047470422

Construction:
Tank ID: 1
Construction Category: M
Construction Description: Spill containment bucket

Tank ID: 1
Construction Category: E
Construction Description: Fiberglass

Tank ID: 1
Construction Category: A
Construction Description: Ball check valve

CARMAX AUTO SUPERSTORES, INC. / CARMAX #7108 (Continued) **U003339944**

Tank ID: 1
Construction Category: I
Construction Description: Double wall

Tank ID: 2
Construction Category: C
Construction Description: Steel

Tank ID: 2
Construction Category: I
Construction Description: Double wall

Tank ID: 3
Construction Category: C
Construction Description: Steel

Tank ID: 3
Construction Category: I
Construction Description: Double wall

Tank ID: 4
Tank Capacity: 250
Tank Location: ABOVEGROUND
Tank Status: B-Removed from Site
Status Date: 06/16/2000
Install Date: 10/1/1997
Substance: X
Content Description: Misc Petrol-Based Product
Vessel Indicator: TANK
DEP Contractor: P

Piping:
Tank ID: 1
Piping Category: C
Piping Description: Fiberglass

Tank ID: 1
Piping Category: F
Piping Description: Double wall

Tank ID: 2
Piping Category: B
Piping Description: Steel/galvanized metal

Tank ID: 2
Piping Category: A
Piping Description: Abv, no soil contact

Tank ID: 3
Piping Category: A
Piping Description: Abv, no soil contact

Tank ID: 2
Piping Category: C
Piping Description: Fiberglass

Tank ID: 2

CARMAX AUTO SUPERSTORES, INC. / CARMAX #7108 (Continued) **U003339944**

Piping Category: I
Piping Description: Suction piping system

Tank ID: 3
Piping Category: B
Piping Description: Steel/galvanized metal

Tank ID: 1
Piping Category: J
Piping Description: Pressurized piping system

Tank ID: 1
Piping Category: K
Piping Description: Dispenser liners

Monitoring:
Tank ID: 1
Petro Monitoring Category: F
Monitoring Description: Monitor dbl wall tank space

Tank ID: 2
Petro Monitoring Category: F
Monitoring Description: Monitor dbl wall tank space

Tank ID: 3
Petro Monitoring Category: F
Monitoring Description: Monitor dbl wall tank space

Tank ID: 1
Petro Monitoring Category: 3
Monitoring Description: Electronic monitor pipe sumps

Tank ID: 1
Petro Monitoring Category: 4
Monitoring Description: Visual inspect dispenser liners

Tank ID: 2
Petro Monitoring Category: Q
Monitoring Description: Visual inspection of ASTs

Tank ID: 3
Petro Monitoring Category: Q
Monitoring Description: Visual inspection of ASTs

Owner:
Owner ID: 46557
Owner Name: CARMAX AUTO SUPERSTORES INC
Owner Address: 12800 TUCKAHOE CREEK PKWY
Owner Address 2: ATTN: ENVIRON PROG MGR
Owner City,State,Zip: Henrico, VA 23238
Owner Contact: ALI WOODWORTH / JOHANNA GRISCIK X6115
Owner Phone: 8047470422

Construction:
Tank ID: 1
Construction Category: M

CARMAX AUTO SUPERSTORES, INC. / CARMAX #7108 (Continued) **U003339944**

Construction Description: Spill containment bucket

Tank ID: 1
Construction Category: E
Construction Description: Fiberglass

Tank ID: 1
Construction Category: A
Construction Description: Ball check valve

Tank ID: 1
Construction Category: I
Construction Description: Double wall

Tank ID: 2
Construction Category: C
Construction Description: Steel

Tank ID: 2
Construction Category: I
Construction Description: Double wall

Tank ID: 3
Construction Category: C
Construction Description: Steel

Tank ID: 3
Construction Category: I
Construction Description: Double wall

Tank ID: 3
Tank Capacity: 1000
Tank Location: ABOVEGROUND
Tank Status: U-In Service
Status Date: 09/01/1997
Install Date: 9/1/1997
Substance: L
Content Description: Waste Oil
Vessel Indicator: TANK
DEP Contractor: P

Piping:
Tank ID: 1
Piping Category: C
Piping Description: Fiberglass

Tank ID: 1
Piping Category: F
Piping Description: Double wall

Tank ID: 2
Piping Category: B
Piping Description: Steel/galvanized metal

Tank ID: 2
Piping Category: A
Piping Description: Abv, no soil contact

CARMAX AUTO SUPERSTORES, INC. / CARMAX #7108 (Continued) **U003339944**

Tank ID: 3
Piping Category: A
Piping Description: Abv, no soil contact

Tank ID: 2
Piping Category: C
Piping Description: Fiberglass

Tank ID: 2
Piping Category: I
Piping Description: Suction piping system

Tank ID: 3
Piping Category: B
Piping Description: Steel/galvanized metal

Tank ID: 1
Piping Category: J
Piping Description: Pressurized piping system

Tank ID: 1
Piping Category: K
Piping Description: Dispenser liners

Monitoring:
Tank ID: 1
Petro Monitoring Category: F
Monitoring Description: Monitor dbl wall tank space

Tank ID: 2
Petro Monitoring Category: F
Monitoring Description: Monitor dbl wall tank space

Tank ID: 3
Petro Monitoring Category: F
Monitoring Description: Monitor dbl wall tank space

Tank ID: 1
Petro Monitoring Category: 3
Monitoring Description: Electronic monitor pipe sumps

Tank ID: 1
Petro Monitoring Category: 4
Monitoring Description: Visual inspect dispenser liners

Tank ID: 2
Petro Monitoring Category: Q
Monitoring Description: Visual inspection of ASTs

Tank ID: 3
Petro Monitoring Category: Q
Monitoring Description: Visual inspection of ASTs

Owner:
Owner ID: 46557
Owner Name: CARMAX AUTO SUPERSTORES INC

CARMAX AUTO SUPERSTORES, INC. / CARMAX #7108 (Continued) **U003339944**

Owner Address: 12800 TUCKAHOE CREEK PKWY
Owner Address 2: ATTN: ENVIRON PROG MGR
Owner City,State,Zip: Henrico, VA 23238
Owner Contact: ALI WOODWORTH / JOHANNA GRISCIK X6115
Owner Phone: 8047470422

Construction:
Tank ID: 1
Construction Category: M
Construction Description: Spill containment bucket

Tank ID: 1
Construction Category: E
Construction Description: Fiberglass

Tank ID: 1
Construction Category: A
Construction Description: Ball check valve

Tank ID: 1
Construction Category: I
Construction Description: Double wall

Tank ID: 2
Construction Category: C
Construction Description: Steel

Tank ID: 2
Construction Category: I
Construction Description: Double wall

Tank ID: 3
Construction Category: C
Construction Description: Steel

Tank ID: 3
Construction Category: I
Construction Description: Double wall

BROWARD CO AST:
Name: CARMAX AUTO SUPERSTORES, INC. / CARMAX #7108
Address: 7420 STATE ROAD 84
City,State,Zip: DAVIE, FL 33317
Facility ID: 02979
Storage Tank ID: 02979-02
Tank Status: U. In-Service
Install Date: 10/31/1997
Tank Size: 1000
DEP Site ID: 069701160
Tank Construction: C. Steel
Substance: O. New & Lube Oil
Tank Type: Above ground

Name: CARMAX AUTO SUPERSTORES, INC. / CARMAX #7108

CARMAX AUTO SUPERSTORES, INC. / CARMAX #7108 (Continued) **U003339944**

Address:	7420 STATE ROAD 84
City,State,Zip:	DAVIE, FL 33317
Facility ID:	02979
Storage Tank ID:	02979-03
Tank Status:	U. In-Service
Install Date:	10/31/2001
Tank Size:	1000
DEP Site ID:	069701160
Tank Construction:	C. Steel
Substance:	L. Waste Oil/Used Oil
Tank Type:	Above ground

SPILLS:

Name:	Not reported
Address:	7420 SR 84
City,State,Zip:	DAVIE, FL
OHMIT Incident Number:	8220
Incident Legacy:	00-2I-0272Z
On-Scene Response:	No
Criminal Indicator:	No
Hurricane Indicator:	No
Incident Date:	06/07/2000
Incident Status:	Closed
Incident Report Date:	Not reported

FL Financial Assurance 3:

Name:	CARMAX #7108
Address:	7420 HWY 84
City,State,Zip:	DAVIE, FL 33314
Region:	3
Facility ID:	9701160
Facility Phone:	9544764313
Facility Status:	OPEN
Facility Type:	C
Type Description:	Fuel user/Non-retail
DEP CO:	P
Finaincial Responsibility:	INSURANCE
Insurance Company:	GREAT AMERICAN
Effective Date:	12/22/2021
Expire Date:	12/22/2022
Owner ID:	46557
Onwer Name:	CARMAX AUTO SUPERSTORES INC
Owner Address:	12800 TUCKAHOE CREEK PKWY
Owner Address2:	ATTN: ENVIRON PROG MGR
Owner City,St,Zip:	Henrico, VA 23238
Contact:	ALI WOODWORTH / JOHANNA GRISCIK X6115
Resp Party Phone:	8047470422

Name:	CARMAX #7108
Address:	7420 HWY 84
City,State,Zip:	DAVIE, FL 33314
Region:	3
Facility ID:	9701160
Facility Phone:	9544764313
Facility Status:	OPEN
Facility Type:	C

CARMAX AUTO SUPERSTORES, INC. / CARMAX #7108 (Continued) **U003339944**

Type Description:	Fuel user/Non-retail
DEP CO:	P
Finaincial Responsibility:	INSURANCE
Insurance Company:	GREAT AMERICAN INSURANCE COMPANY
Effective Date:	12/22/2022
Expire Date:	12/22/2023
Owner ID:	46557
Onwer Name:	CARMAX AUTO SUPERSTORES INC
Owner Address:	12800 TUCKAHOE CREEK PKWY
Owner Address2:	ATTN: ENVIRON PROG MGR
Owner City,St,Zip:	Henrico, VA 23238
Contact:	ALI WOODWORTH / JOHANNA GRISCIK X6115
Resp Party Phone:	8047470422

Name:	CARMAX #7108
Address:	7420 HWY 84
City,State,Zip:	DAVIE, FL 33314
Region:	3
Facility ID:	9701160
Facility Phone:	9544764313
Facility Status:	OPEN
Facility Type:	C
Type Description:	Fuel user/Non-retail
DEP CO:	P
Finaincial Responsibility:	INSURANCE
Insurance Company:	ILLINOIS UNION
Effective Date:	12/22/2011
Expire Date:	12/22/2012
Owner ID:	46557
Onwer Name:	CARMAX AUTO SUPERSTORES INC
Owner Address:	12800 TUCKAHOE CREEK PKWY
Owner Address2:	ATTN: ENVIRON PROG MGR
Owner City,St,Zip:	Henrico, VA 23238
Contact:	ALI WOODWORTH / JOHANNA GRISCIK X6115
Resp Party Phone:	8047470422

Name:	CARMAX #7108
Address:	7420 HWY 84
City,State,Zip:	DAVIE, FL 33314
Region:	3
Facility ID:	9701160
Facility Phone:	9544764313
Facility Status:	OPEN
Facility Type:	C
Type Description:	Fuel user/Non-retail
DEP CO:	P
Finaincial Responsibility:	INSURANCE
Insurance Company:	ILLINOIS UNION
Effective Date:	12/22/2012
Expire Date:	12/22/2013
Owner ID:	46557
Onwer Name:	CARMAX AUTO SUPERSTORES INC
Owner Address:	12800 TUCKAHOE CREEK PKWY
Owner Address2:	ATTN: ENVIRON PROG MGR
Owner City,St,Zip:	Henrico, VA 23238
Contact:	ALI WOODWORTH / JOHANNA GRISCIK X6115
Resp Party Phone:	8047470422

CARMAX AUTO SUPERSTORES, INC. / CARMAX #7108 (Continued) **U003339944**

Name:	CARMAX #7108
Address:	7420 HWY 84
City,State,Zip:	DAVIE, FL 33314
Region:	3
Facility ID:	9701160
Facility Phone:	9544764313
Facility Status:	OPEN
Facility Type:	C
Type Description:	Fuel user/Non-retail
DEP CO:	P
Finaincial Responsibility:	INSURANCE
Insurance Company:	ILLINOIS UNION
Effective Date:	12/22/2014
Expire Date:	12/22/2015
Owner ID:	46557
Onwer Name:	CARMAX AUTO SUPERSTORES INC
Owner Address:	12800 TUCKAHOE CREEK PKWY
Owner Address2:	ATTN: ENVIRON PROG MGR
Owner City,St,Zip:	Henrico, VA 23238
Contact:	ALI WOODWORTH / JOHANNA GRISCIK X6115
Resp Party Phone:	8047470422

Name:	CARMAX #7108
Address:	7420 HWY 84
City,State,Zip:	DAVIE, FL 33314
Region:	3
Facility ID:	9701160
Facility Phone:	9544764313
Facility Status:	OPEN
Facility Type:	C
Type Description:	Fuel user/Non-retail
DEP CO:	P
Finaincial Responsibility:	INSURANCE
Insurance Company:	ILLINOIS UNION
Effective Date:	12/22/2016
Expire Date:	12/22/2017
Owner ID:	46557
Onwer Name:	CARMAX AUTO SUPERSTORES INC
Owner Address:	12800 TUCKAHOE CREEK PKWY
Owner Address2:	ATTN: ENVIRON PROG MGR
Owner City,St,Zip:	Henrico, VA 23238
Contact:	ALI WOODWORTH / JOHANNA GRISCIK X6115
Resp Party Phone:	8047470422

Name:	CARMAX #7108
Address:	7420 HWY 84
City,State,Zip:	DAVIE, FL 33314
Region:	3
Facility ID:	9701160
Facility Phone:	9544764313
Facility Status:	OPEN
Facility Type:	C
Type Description:	Fuel user/Non-retail
DEP CO:	P
Finaincial Responsibility:	INSURANCE
Insurance Company:	ILLINOIS UNION INSURANCE COMPANY
Effective Date:	12/22/2018

CARMAX AUTO SUPERSTORES, INC. / CARMAX #7108 (Continued) **U003339944**

Expire Date:	12/22/2019
Owner ID:	46557
Onwer Name:	CARMAX AUTO SUPERSTORES INC
Owner Address:	12800 TUCKAHOE CREEK PKWY
Owner Address2:	ATTN: ENVIRON PROG MGR
Owner City,St,Zip:	Henrico, VA 23238
Contact:	ALI WOODWORTH / JOHANNA GRISCIK X6115
Resp Party Phone:	8047470422

Name:	CARMAX #7108
Address:	7420 HWY 84
City,State,Zip:	DAVIE, FL 33314
Region:	3
Facility ID:	9701160
Facility Phone:	9544764313
Facility Status:	OPEN
Facility Type:	C
Type Description:	Fuel user/Non-retail
DEP CO:	P
Finaincial Responsibility:	INSURANCE
Insurance Company:	ILLINOIS UNION INSURANCE COMPANY
Effective Date:	12/22/2020
Expire Date:	12/22/2021
Owner ID:	46557
Onwer Name:	CARMAX AUTO SUPERSTORES INC
Owner Address:	12800 TUCKAHOE CREEK PKWY
Owner Address2:	ATTN: ENVIRON PROG MGR
Owner City,St,Zip:	Henrico, VA 23238
Contact:	ALI WOODWORTH / JOHANNA GRISCIK X6115
Resp Party Phone:	8047470422

Name:	CARMAX #7108
Address:	7420 HWY 84
City,State,Zip:	DAVIE, FL 33314
Region:	3
Facility ID:	9701160
Facility Phone:	9544764313
Facility Status:	OPEN
Facility Type:	C
Type Description:	Fuel user/Non-retail
DEP CO:	P
Finaincial Responsibility:	INSURANCE
Insurance Company:	ZURICH-AMERICAN
Effective Date:	12/22/2007
Expire Date:	12/22/2008
Owner ID:	46557
Onwer Name:	CARMAX AUTO SUPERSTORES INC
Owner Address:	12800 TUCKAHOE CREEK PKWY
Owner Address2:	ATTN: ENVIRON PROG MGR
Owner City,St,Zip:	Henrico, VA 23238
Contact:	ALI WOODWORTH / JOHANNA GRISCIK X6115
Resp Party Phone:	8047470422

Name:	CARMAX #7108
Address:	7420 HWY 84
City,State,Zip:	DAVIE, FL 33314
Region:	3

CARMAX AUTO SUPERSTORES, INC. / CARMAX #7108 (Continued) **U003339944**

Facility ID:	9701160
Facility Phone:	9544764313
Facility Status:	OPEN
Facility Type:	C
Type Description:	Fuel user/Non-retail
DEP CO:	P
Finaincial Responsibility:	INSURANCE
Insurance Company:	ZURICH-AMERICAN
Effective Date:	12/22/2010
Expire Date:	12/22/2011
Owner ID:	46557
Onwer Name:	CARMAX AUTO SUPERSTORES INC
Owner Address:	12800 TUCKAHOE CREEK PKWY
Owner Address2:	ATTN: ENVIRON PROG MGR
Owner City,St,Zip:	Henrico, VA 23238
Contact:	ALI WOODWORTH / JOHANNA GRISCIK X6115
Resp Party Phone:	8047470422

TIER 2:

Name:	CARMAX # 7108 FT LAUDERDALE
Address:	7420 STATE ROAD 84
City,State,Zip:	FORT LAUDERDALE, FL 33314
Year:	2011
Facility Id:	3991303
Active Date:	Not reported
Inactive Date:	Not reported
Sale Pending:	Not reported
Original Date:	Not reported
PLOT Source:	Not reported
Latitude:	26.09341
Longitude:	-80.227880
LEPC District:	Not reported
Counties:	Not reported
SERC:	Not reported
Program Level:	Not reported
PRIME:	Not reported
SIC Code:	Not reported
SIC Code 2:	Not reported
NAICS Code:	Not reported
Last Modified Date:	11/12/2012
First Submit Date:	11/09/2012
Data Submitted By:	Florida Division of Emergency Management
Company Name:	CARMAX AUTO SUPERSTORES
Comments:	Not reported

Contact:

Contact ID:	Not reported
Year:	2011
Facility Id:	3991303
Contact Type:	Tier II Secondary 24 Hour Contact
Contact Name:	Ali Woodworth
Contact Title:	Not reported
Contact Phone:	804-314-5465
Contact 24Hr Phone:	Not reported
Contact Telephone 2:	Not reported
Contact Telephone 3:	Not reported

CARMAX AUTO SUPERSTORES, INC. / CARMAX #7108 (Continued) **U003339944**

Contact Telephone 4:	Not reported
Contact Telephone 5:	Not reported
Contact Telephone 6:	Not reported
Contact Email:	Not reported

Contact ID:	Not reported
Year:	2011
Facility Id:	3991303
Contact Type:	Tier II Emergency Contact
Contact Name:	Ali Woodworth
Contact Title:	Not reported
Contact Phone:	804-314-5465
Contact 24Hr Phone:	Not reported
Contact Telephone 2:	Not reported
Contact Telephone 3:	Not reported
Contact Telephone 4:	Not reported
Contact Telephone 5:	Not reported
Contact Telephone 6:	Not reported
Contact Email:	Not reported

Contact ID:	Not reported
Year:	2011
Facility Id:	3991303
Contact Type:	Tier II Secondary Contact
Contact Name:	Ali Woodworth
Contact Title:	Not reported
Contact Phone:	804-314-5465
Contact 24Hr Phone:	Not reported
Contact Telephone 2:	Not reported
Contact Telephone 3:	Not reported
Contact Telephone 4:	Not reported
Contact Telephone 5:	Not reported
Contact Telephone 6:	Not reported
Contact Email:	Not reported

Contact ID:	Not reported
Year:	2011
Facility Id:	3991303
Contact Type:	Tier II Emergency 24 Hour Contact
Contact Name:	Operations Manager
Contact Title:	Not reported
Contact Phone:	410-688-3563
Contact 24Hr Phone:	Not reported
Contact Telephone 2:	Not reported
Contact Telephone 3:	Not reported
Contact Telephone 4:	Not reported
Contact Telephone 5:	Not reported
Contact Telephone 6:	Not reported
Contact Email:	Not reported

H31 **CARMAX #7108** **AIRS** **S117843140**
SSW **7420 W STATE ROAD 84** **HW GEN** **N/A**
1/8-1/4 **DAVIE, FL 33317**
0.152 mi.
804 ft. **Site 3 of 3 in cluster H**

Relative:
Lower

Actual:
4 ft.

AIRS:

Name:	CARMAX #7108
Address:	7420 W STATE ROAD 84
City,State,Zip:	DAVIE, FL 33317
Facility ID:	112473
Facility Status:	A
Office:	BROWARD
Category:	POINT
Owner Name:	Carmax Auto Superstores Inc
SIC Code:	Automotive Repair, Services & Parking
Title V:	N
Contact Name:	Johanna Girscik
Contact Address:	12800 Tuckahoe Creek Pkwy
Contact Address 2:	Not reported
Contact City:	Richmond
Issue Date:	10/12/2020
Contact Zip Code:	23238
Contact Zip4:	1115
Contact Phone:	804-747-0422
Contact EMail:	environmental@carmax.com
Permit Number:	0112473006AG
Expiration Date:	10/12/2025
UTM Zone:	17
UTM North:	2886.48
UTM East:	575.67
Latitude Direction:	26
Latitude Minute:	5
Latitude Second:	43.9224
Longitude Direction:	80
Longitude Minute:	14
Longitude Second:	35.8116
NAICS:	Automotive Body, Paint, And Interior Repair And Maintenance
Type:	Surface Coating Operation
Primary Resp. Official:	Not reported
Primary Resp. Official Address 1:	Not reported
Primary Resp. Official Address2:	Not reported
Primary Resp. Official City:	Not reported
Primary Resp. Official State:	Not reported
Primary Resp. Official Zip5:	Not reported
Primary Resp. Official Phone:	Not reported
Primary Resp. Official Email:	Not reported
Owner/Auth. Representative Address1:	12800 Tuckahoe Creek Pkwy
Owner/Auth. Representative Address2:	Not reported
Owner/Auth. Representative City:	Richmond
Owner/Auth. Representative State:	VA
Owner/Auth. Representative Zip5:	23238
Owner/Auth. Representative Phone:	Not reported
Owner/Auth. Representative Email:	Not reported

Name:	CARMAX #7108
Address:	7420 W STATE ROAD 84
City,State,Zip:	DAVIE, FL 33317
Facility ID:	112473

CARMAX #7108 (Continued) **S117843140**

Facility Status:	A
Office:	BROWARD
Category:	POINT
Owner Name:	Carmax Auto Superstores Inc
SIC Code:	Automotive Repair, Services & Parking
Title V:	N
Contact Name:	Johanna Girscik
Contact Address:	12800 Tuckahoe Creek Pkwy
Contact Address 2:	Not reported
Contact City:	Richmond
Issue Date:	10/19/2019
Contact Zip Code:	23238
Contact Zip4:	1115
Contact Phone:	804-747-0422
Contact EMail:	environmental@carmax.com
Permit Number:	0112473005AG
Expiration Date:	10/12/2020
UTM Zone:	17
UTM North:	2886.48
UTM East:	575.67
Latitude Direction:	26
Latitude Minute:	5
Latitude Second:	43.9224
Longitude Direction:	80
Longitude Minute:	14
Longitude Second:	35.8116
NAICS:	Automotive Body, Paint, And Interior Repair And Maintenance
Type:	Surface Coating Operation
Primary Resp. Official:	Not reported
Primary Resp. Official Address 1:	Not reported
Primary Resp. Official Address2:	Not reported
Primary Resp. Official City:	Not reported
Primary Resp. Official State:	Not reported
Primary Resp. Official Zip5:	Not reported
Primary Resp. Official Phone:	Not reported
Primary Resp. Official Email:	Not reported
Owner/Auth. Representative Address1:	12800 Tuckahoe Creek Pkwy
Owner/Auth. Representative Address2:	Not reported
Owner/Auth. Representative City:	Richmond
Owner/Auth. Representative State:	VA
Owner/Auth. Representative Zip5:	23238
Owner/Auth. Representative Phone:	Not reported
Owner/Auth. Representative Email:	Not reported

Name:	CARMAX #7108
Address:	7420 W STATE ROAD 84
City,State,Zip:	DAVIE, FL 33317
Facility ID:	112473
Facility Status:	A
Office:	SEBR
Category:	POINT
Owner Name:	Carmax Auto Superstores Inc
SIC Code:	Automotive Repair, Services & Parking
Title V:	N
Contact Name:	Johanna Girscik
Contact Address:	12800 Tuckahoe Creek Pkwy
Contact Address 2:	Not reported

CARMAX #7108 (Continued) **S117843140**

Contact City:	Richmond
Issue Date:	10/12/2020
Contact Zip Code:	23238
Contact Zip4:	1115
Contact Phone:	804-747-0422
Contact EMail:	environmental@carmax.com
Permit Number:	0112473006AG
Expiration Date:	10/12/2025
UTM Zone:	17
UTM North:	2886.48
UTM East:	575.67
Latitude Direction:	26
Latitude Minute:	5
Latitude Second:	43.9224
Longitude Direction:	80
Longitude Minute:	14
Longitude Second:	35.8116
NAICS:	Automotive Body, Paint, And Interior Repair And Maintenance
Type:	Surface Coating Operation
Primary Resp. Official:	Not reported
Primary Resp. Official Address 1:	Not reported
Primary Resp. Official Address2:	Not reported
Primary Resp. Official City:	Not reported
Primary Resp. Official State:	Not reported
Primary Resp. Official Zip5:	Not reported
Primary Resp. Official Phone:	Not reported
Primary Resp. Official Email:	Not reported
Owner/Auth. Representative Address1:	12800 Tuckahoe Creek Pkwy
Owner/Auth. Representative Address2:	Not reported
Owner/Auth. Representative City:	Richmond
Owner/Auth. Representative State:	VA
Owner/Auth. Representative Zip5:	23238
Owner/Auth. Representative Phone:	Not reported
Owner/Auth. Representative Email:	Not reported

Name:	CARMAX #7108
Address:	7420 W STATE ROAD 84
City,State,Zip:	DAVIE, FL 33317
Facility ID:	112473
Facility Status:	A
Office:	SEBR
Category:	POINT
Owner Name:	Carmax Auto Superstores Inc
SIC Code:	Automotive Repair, Services & Parking
Title V:	N
Contact Name:	Johanna Girscik
Contact Address:	12800 Tuckahoe Creek Pkwy
Contact Address 2:	Not reported
Contact City:	Richmond
Issue Date:	10/19/2019
Contact Zip Code:	23238
Contact Zip4:	1115
Contact Phone:	804-747-0422
Contact EMail:	environmental@carmax.com
Permit Number:	0112473005AG
Expiration Date:	10/12/2020
UTM Zone:	17

CARMAX #7108 (Continued) **S117843140**

UTM North:	2886.48
UTM East:	575.67
Latitude Direction:	26
Latitude Minute:	5
Latitude Second:	43.9224
Longitude Direction:	80
Longitude Minute:	14
Longitude Second:	35.8116
NAICS:	Automotive Body, Paint, And Interior Repair And Maintenance
Type:	Surface Coating Operation
Primary Resp. Official:	Not reported
Primary Resp. Official Address 1:	Not reported
Primary Resp. Official Address2:	Not reported
Primary Resp. Official City:	Not reported
Primary Resp. Official State:	Not reported
Primary Resp. Official Zip5:	Not reported
Primary Resp. Official Phone:	Not reported
Primary Resp. Official Email:	Not reported
Owner/Auth. Representative Address1:	12800 Tuckahoe Creek Pkwy
Owner/Auth. Representative Address2:	Not reported
Owner/Auth. Representative City:	Richmond
Owner/Auth. Representative State:	VA
Owner/Auth. Representative Zip5:	23238
Owner/Auth. Representative Phone:	Not reported
Owner/Auth. Representative Email:	Not reported

Name:	CARMAX #7108
Address:	7420 W STATE ROAD 84
City,State,Zip:	DAVIE, FL 33317
Facility ID:	112473
Facility Status:	A
Office:	SEBR
Category:	POINT
Owner Name:	Carmax Auto Superstores Inc
SIC Code:	Automotive Repair, Services & Parking
Title V:	N
Contact Name:	Johanna Girscik
Contact Address:	12800 Tuckahoe Creek Pkwy
Contact Address 2:	Not reported
Contact City:	Richmond
Issue Date:	11/29/2014
Contact Zip Code:	23238
Contact Zip4:	1115
Contact Phone:	804-747-0422
Contact EMail:	environmental@carmax.com
Permit Number:	0112473004AG
Expiration Date:	10/19/2019
UTM Zone:	17
UTM North:	2886.48
UTM East:	575.67
Latitude Direction:	26
Latitude Minute:	5
Latitude Second:	43.9044
Longitude Direction:	80
Longitude Minute:	14
Longitude Second:	35.8044
NAICS:	Not reported

CARMAX #7108 (Continued) **S117843140**

Type:	Not reported
Primary Resp. Official:	Not reported
Primary Resp. Official Address 1:	Not reported
Primary Resp. Official Address2:	Not reported
Primary Resp. Official City:	Not reported
Primary Resp. Official State:	Not reported
Primary Resp. Official Zip5:	Not reported
Primary Resp. Official Phone:	Not reported
Primary Resp. Official Email:	Not reported
Owner/Auth. Representative Address1:	Not reported
Owner/Auth. Representative Address2:	Not reported
Owner/Auth. Representative City:	Not reported
Owner/Auth. Representative State:	Not reported
Owner/Auth. Representative Zip5:	Not reported
Owner/Auth. Representative Phone:	Not reported
Owner/Auth. Representative Email:	Not reported

Name:	CARMAX #7108
Address:	7420 W STATE ROAD 84
City,State,Zip:	DAVIE, FL 33317
Facility ID:	112473
Facility Status:	A
Office:	SEBR
Category:	POINT
Owner Name:	Carmax Auto Superstores Inc
SIC Code:	Automotive Repair, Services & Parking
Title V:	N
Contact Name:	Johanna Girscik
Contact Address:	12800 Tuckahoe Creek Pkwy
Contact Address 2:	Not reported
Contact City:	Richmond
Issue Date:	10/12/2020
Contact Zip Code:	23238
Contact Zip4:	1115
Contact Phone:	804-747-0422
Contact EMail:	environmental@carmax.com
Permit Number:	0112473006AG
Expiration Date:	10/12/2025
UTM Zone:	17
UTM North:	2886.48
UTM East:	575.67
Latitude Direction:	26
Latitude Minute:	5
Latitude Second:	43.9224
Longitude Direction:	80
Longitude Minute:	14
Longitude Second:	35.8116
NAICS:	Automotive Body, Paint, And Interior Repair And Maintenance
Type:	Surface Coating Operation
Primary Resp. Official:	Not reported
Primary Resp. Official Address 1:	Not reported
Primary Resp. Official Address2:	Not reported
Primary Resp. Official City:	Not reported
Primary Resp. Official State:	Not reported
Primary Resp. Official Zip5:	Not reported
Primary Resp. Official Phone:	Not reported
Primary Resp. Official Email:	Not reported

CARMAX #7108 (Continued) **S117843140**

Owner/Auth. Representative Address1: 12800 Tuckahoe Creek Pkwy
Owner/Auth. Representative Address2: Not reported
Owner/Auth. Representative City: Richmond
Owner/Auth. Representative State: VA
Owner/Auth. Representative Zip5: 23238
Owner/Auth. Representative Phone: Not reported
Owner/Auth. Representative Email: Not reported

HW GEN:
Site ID: 35197
Name: CARMAX #7108
Address: 7420 SR 84
City,State,Zip: DAVIE, FL 33317
Type: Small
Handler ID: FLR000036996
Office: SED
Notified Date: 11/25/1997
Last Inspection Date: 06/23/2005
Facility Installation: -
Object ID: 341

Documents:
X Coordinates: 775044.00027
Y Coordinates: 238112.99773

F32 **SHELL-COLLEGE** **UST FINDER** **1028219334**
ESE **6400 SR 84** **N/A**
1/8-1/4 **FORT LAUDERDALE, FL 33313**
0.156 mi.
823 ft. **Site 2 of 2 in cluster F**

Relative:
Lower

Actual:
3 ft.

UST FINDER:
Object ID: 73433
Facility ID: FL8501742
Name: SHELL-COLLEGE
Address: 6400 SR 84
City,State,Zip: FORT LAUDERDALE, FL 33313
Address Match Type: Not reported
Open USTs: 0
Closed USTs: 3
TOS USTs: 0
Population 1500ft: 460
Private Wells 1500ft: 0
Within 100yr Floodplain: Yes
Land Use: Developed, Medium Intensity
Within SPA: No
SPA PWS Facility ID: Not reported
SPA Water Type: Not reported
SPA Facility Type: Not reported
SPA HUC12: Not reported
Within WHPA: Yes
WHPA PWS Facility ID: FL4060163_4359751806
WHPA Water Type: GW - Ground water
WHPA Facility Type: WL - Well
WHPA HUC12: 030902061205
Facility Status: Closed UST(s)

SHELL-COLLEGE (Continued) **1028219334**

Date of Last Inspection: Not reported
EPA Region: 4
Tribe: Not reported
Coordinate Source: State
X Coord: -80.225
Y Coord: 26.0916666700001
Latitude: 26.09166667
Longitude: -80.225

UST FINDER:
Object ID: 272178
Facility ID: FL8501742
Tank ID: FL8501742-1
Tank Status: Closed
Installation Date: 1968/12/01 16:00:01+00
Removal Date: Not reported
Tank Capacity: 10000
Substances: Leaded Gas
Tank Wall Type: Not reported

Object ID: 272179
Facility ID: FL8501742
Tank ID: FL8501742-2
Tank Status: Closed
Installation Date: 1968/12/01 16:00:01+00
Removal Date: Not reported
Tank Capacity: 10000
Substances: Gasohol
Tank Wall Type: Not reported

Object ID: 272180
Facility ID: FL8501742
Tank ID: FL8501742-3
Tank Status: Closed
Installation Date: 1968/12/01 16:00:01+00
Removal Date: Not reported
Tank Capacity: 6000
Substances: Unleaded Gas
Tank Wall Type: Not reported

---

33 **DRUG ENFORCEMENT AGENCY** **RCRA-VSQG** **1014470422**
ESE **6550 W STATE ROAD 84** **FLTMP9203357**
1/8-1/4 **DAVIE, FL 33317**
0.166 mi.
877 ft.

Relative:
Lower

Actual:
2 ft.

RCRA Listings:
Date Form Received by Agency: 19920203
Handler Name: Drug Enforcement Agency
Handler Address: W State Road 84
Handler City,State,Zip: DAVIE, FL 33317-7305
EPA ID: FLTMP9203357
Contact Name: Not reported
Contact Address: Not reported
Contact City,State,Zip: Not reported
Contact Telephone: Not reported
Contact Fax: Not reported

DRUG ENFORCEMENT AGENCY (Continued) **1014470422**

Contact Email:		Not reported
Contact Title:		Not reported
EPA Region:		04
Land Type:		Other
Federal Waste Generator Description:		Conditionally Exempt Small Quantity Generator
Non-Notifier:		Not reported
Biennial Report Cycle:		Not reported
Accessibility:		Not reported
Active Site Indicator:		Handler Activities
State District Owner:		Fl
State District:		SE
Mailing Address:		Not reported
Mailing City,State,Zip:		Not reported
Owner Name:	Not reported	
Owner Type:		Not reported
Operator Name:	Not reported	
Operator Type:		Not reported
Short-Term Generator Activity:		Yes
Importer Activity:		No
Mixed Waste Generator:		No
Transporter Activity:		No
Transfer Facility Activity:		No
Recycler Activity with Storage:		No
Small Quantity On-Site Burner Exemption:		No
Smelting Melting and Refining Furnace Exemption:		No
Underground Injection Control:		No
Off-Site Waste Receipt:		No
Universal Waste Indicator:		No
Universal Waste Destination Facility:		No
Federal Universal Waste:		No
Active Site State-Reg Handler:		---
Federal Facility Indicator:		Not reported
Hazardous Secondary Material Indicator:		N
Sub-Part K Indicator:		Not reported
2018 GPRA Permit Baseline:		Not on the Baseline
2018 GPRA Renewals Baseline:		Not on the Baseline
202 GPRA Corrective Action Baseline:		No
Subject to Corrective Action Universe:		No
Non-TSDFs Where RCRA CA has Been Imposed Universe:		No
Corrective Action Priority Ranking:		No NCAPS ranking
Environmental Control Indicator:		No
Institutional Control Indicator:		No
Human Exposure Controls Indicator:		N/A
Groundwater Controls Indicator:		N/A
Significant Non-Complier Universe:		No
Unaddressed Significant Non-Complier Universe:		No
Addressed Significant Non-Complier Universe:		No
Significant Non-Complier With a Compliance Schedule Universe:		No
Financial Assurance Required:		Not reported
Handler Date of Last Change:		20110623
Recognized Trader-Importer:		No
Recognized Trader-Exporter:		No
Importer of Spent Lead Acid Batteries:		No
Exporter of Spent Lead Acid Batteries:		No
Recycler Activity Without Storage:		No
Manifest Broker:		No
Sub-Part P Indicator:		No

DRUG ENFORCEMENT AGENCY (Continued) **1014470422**

Historic Generators:
- Receive Date: 19920203
- Handler Name: DRUG ENFORCEMENT AGENCY
- Federal Waste Generator Description: Very Small Quantity Generator (formerly Conditionally-Exempt Small Quantity Generator
- State District Owner: Fl
- Large Quantity Handler of Universal Waste: No
- Recognized Trader Importer: No
- Recognized Trader Exporter: No
- Spent Lead Acid Battery Importer: No
- Spent Lead Acid Battery Exporter: No
- Current Record: Yes
- Non Storage Recycler Activity: Not reported
- Electronic Manifest Broker: Not reported

List of NAICS Codes and Descriptions:
- NAICS Codes: No NAICS Codes Found

Facility Has Received Notices of Violations:
- Violations: No Violations Found

Evaluation Action Summary:
- Evaluations: No Evaluations Found

I34 **EXPRESS AUTO PAINT** **E MANIFEST** **1027822862**
South **2000 SW 71ST TERRACE #B3** **N/A**
1/8-1/4 **DAVIE, FL 33317**
0.181 mi.
954 ft. **Site 1 of 35 in cluster I**

Relative: **Lower**
Actual: **4 ft.**

E MANIFEST:
- Manifest Tracking Number: 016042113FLE
- Last Updated Date: 20230831
- Shipped Date: 20220228
- Received Date: 20220307
- Manifest Status: Signed
- Submission Type: DataImage5Copy
- Origin Type: Service
- Generator EPA ID: CESQG
- Generator Name: Express Auto Paint
- Generator Location Street Number: Not reported
- Generator Location Street 1: 2000 SW 71ST TERRACE #B3
- Generator Location Street 2: Not reported
- Generator Location City: DAVIE
- Generator Location State: FL
- Generator Location Zip: 33317
- Generator Mail Street Number: Not reported
- Generator Mail Street 1: 2000 Sw 71St Terrace #B3
- Generator Mail Street 2: Not reported
- Generator Mail City: Davie
- Generator Mail Zip: 33317
- Generator Mail State: FL
- Generator Contact Company Name: Not reported
- Designated Facility EPA ID: ALD094476793
- Designated Facility Name: Allworth, Llc

EXPRESS AUTO PAINT (Continued) **1027822862**

Designated Facility Mail Street Number:	Not reported
Designated Facility Mail Street 1:	Not reported
Designated Facility Mail Street 2:	500 Medco Road
Designated Facility Mail City:	Birmingham
Designated Facility Mail Zip:	35217
Designated Facility Mail State:	AL
Designated Facility Location Street Number:	Not reported
Designated Facility Location Street 1:	500 Medco Road
Designated Facility Location Street 2:	Not reported
Designated Facility Location City:	Birmingham
Designated Facility Location Zip:	35217
Designated Facility Location State:	AL
Designated Facility Contact Company Name:	Not reported
Manifest Residue Indicator:	N
Rejection Indicator:	N

Manifest Tracking Number:	010376222FLE
Last Updated Date:	20190415
Shipped Date:	20190204
Received Date:	20190219
Manifest Status:	Signed
Submission Type:	DataImage5Copy
Origin Type:	Service
Generator EPA ID:	CESQG
Generator Name:	Express Auto Paint
Generator Location Street Number:	Not reported
Generator Location Street 1:	2000 SW 71ST TERRACE #B3
Generator Location Street 2:	Not reported
Generator Location City:	DAVIE
Generator Location State:	FL
Generator Location Zip:	33317
Generator Mail Street Number:	Not reported
Generator Mail Street 1:	2000 SW 71ST TERRACE #B3
Generator Mail Street 2:	Not reported
Generator Mail City:	DAVIE
Generator Mail Zip:	33317
Generator Mail State:	FL
Generator Contact Company Name:	Not reported
Designated Facility EPA ID:	ALD094476793
Designated Facility Name:	Allworth, Llc
Designated Facility Mail Street Number:	Not reported
Designated Facility Mail Street 1:	Not reported
Designated Facility Mail Street 2:	500 Medco Road
Designated Facility Mail City:	Birmingham
Designated Facility Mail Zip:	35217
Designated Facility Mail State:	AL
Designated Facility Location Street Number:	Not reported
Designated Facility Location Street 1:	500 Medco Road
Designated Facility Location Street 2:	Not reported
Designated Facility Location City:	Birmingham
Designated Facility Location Zip:	35217
Designated Facility Location State:	AL
Designated Facility Contact Company Name:	Not reported
Manifest Residue Indicator:	N
Rejection Indicator:	N

Manifest Tracking Number:	015700073FLE

EXPRESS AUTO PAINT (Continued) **1027822862**

Last Updated Date:	20210413
Shipped Date:	20210322
Received Date:	20210406
Manifest Status:	Signed
Submission Type:	DataImage5Copy
Origin Type:	Service
Generator EPA ID:	CESQG
Generator Name:	Express Auto Paint
Generator Location Street Number:	Not reported
Generator Location Street 1:	2000 SW 71ST TERRACE #B3
Generator Location Street 2:	Not reported
Generator Location City:	DAVIE
Generator Location State:	FL
Generator Location Zip:	33317
Generator Mail Street Number:	Not reported
Generator Mail Street 1:	2000 SW 71ST TERRACE #B3
Generator Mail Street 2:	Not reported
Generator Mail City:	DAVIE
Generator Mail Zip:	33317
Generator Mail State:	FL
Generator Contact Company Name:	Not reported
Designated Facility EPA ID:	ALD094476793
Designated Facility Name:	Allworth, Llc
Designated Facility Mail Street Number:	Not reported
Designated Facility Mail Street 1:	Not reported
Designated Facility Mail Street 2:	500 Medco Road
Designated Facility Mail City:	Birmingham
Designated Facility Mail Zip:	35217
Designated Facility Mail State:	AL
Designated Facility Location Street Number:	Not reported
Designated Facility Location Street 1:	500 Medco Road
Designated Facility Location Street 2:	Not reported
Designated Facility Location City:	Birmingham
Designated Facility Location Zip:	35217
Designated Facility Location State:	AL
Designated Facility Contact Company Name:	Not reported
Manifest Residue Indicator:	N
Rejection Indicator:	N

Manifest Tracking Number:	019712068FLE
Last Updated Date:	20241125
Shipped Date:	20241030
Received Date:	20241117
Manifest Status:	Signed
Submission Type:	DataImage5Copy
Origin Type:	Service
Generator EPA ID:	CESQG
Generator Name:	Express Auto Paint
Generator Location Street Number:	Not reported
Generator Location Street 1:	2000 SW 71ST TERRACE #B3
Generator Location Street 2:	Not reported
Generator Location City:	DAVIE
Generator Location State:	FL
Generator Location Zip:	33317
Generator Mail Street Number:	Not reported
Generator Mail Street 1:	2000 SW 71ST TERRACE #B3
Generator Mail Street 2:	Not reported

EXPRESS AUTO PAINT (Continued) **1027822862**

Generator Mail City:	DAVIE
Generator Mail Zip:	33317
Generator Mail State:	FL
Generator Contact Company Name:	Not reported
Designated Facility EPA ID:	ALD094476793
Designated Facility Name:	Allworth, Inc. (Esol)
Designated Facility Mail Street Number:	500
Designated Facility Mail Street 1:	Not reported
Designated Facility Mail Street 2:	MEDCO ROAD
Designated Facility Mail City:	BIRMINGHAM
Designated Facility Mail Zip:	35217
Designated Facility Mail State:	AL
Designated Facility Location Street Number:	500
Designated Facility Location Street 1:	MEDCO ROAD
Designated Facility Location Street 2:	Not reported
Designated Facility Location City:	BIRMINGHAM
Designated Facility Location Zip:	35217
Designated Facility Location State:	AL
Designated Facility Contact Company Name:	Not reported
Manifest Residue Indicator:	N
Rejection Indicator:	N

Transporter:

Manifest Tracking Number:	019712068FLE
Transporter Line Number:	1
Transporter EPA ID:	FLR000231258
Transporter Name:	Chem Klean Corporation

Manifest Tracking Number:	019712068FLE
Transporter Line Number:	2
Transporter EPA ID:	FLR000083071
Transporter Name:	Cliff Berry, Inc (Dania)

Manifest Tracking Number:	019712068FLE
Transporter Line Number:	3
Transporter EPA ID:	MNS000110924
Transporter Name:	Clean Earth Specialty Waste Solutions,

Manifest Tracking Number:	019712068FLE
Transporter Line Number:	4
Transporter EPA ID:	NJD054126164
Transporter Name:	Freehold Cartage

Waste Line:

Manifest Tracking Number:	019712068FLE
Waste Line Number:	1
U.S. DOT Hazardous Indicator:	Y
U.S. DOT ID Number:	UN1263
U.S. DOT Description:	Un1263, Waste Paint, 3, Pg-Ii,Rq(D001=100lbs)
Non-Hazardous Waste Description:	Not reported
Number of Containers:	1
Container Type Code:	DF
Container Type Description:	Fiberboard or plastic drums, barrels, kegs
Waste Quantity:	30
Quantity Unit of Measure Code:	G
Quantity Unit of Measure Description:	Gallons

EXPRESS AUTO PAINT (Continued) **1027822862**

Waste Quantity, in Tons:	0.1251
Acute Waste Quantity, in Tons:	0
Non-Acute Waste Quantity, in Tons:	0.1251
Waste Quantity, in Kilograms:	113.47331
Acute Waste Quantity, in Kilograms:	0
Non-Acute Waste Quantity, in Kilorgrams:	113.469453
Management Method Code:	H141
Management Method Description:	STORAGE, BULKING AND/OR TRANSFER OFF SITE
Waste Residue Indicator:	N
Quantity Discrepancy Indicator:	N
Waste Type Discrepancy Indicator:	N
Waste Density:	Not reported
Waste Density Unit of Measure Code:	Not reported
Waste Density Unit of Measure Description:	Not reported
Form Code:	Not reported
Form Code Description:	Not reported
Source Code:	Not reported
Source Code Description:	Not reported
Waste Minimization Code:	Not reported
Waste Minimization Code Description:	Not reported
Consent Number:	Not reported
EPA Waste Indicator:	Y
Federal Waste Codes:	D001, D035, F003, F005
Quantity Haz Kg:	113.469453
Quantity Haz Tons:	0.1251
Quantity Non Haz Kg:	0
Quantity Non Haz Tons:	0
State Waste Codes:	Not reported

I35 **CORPORATE CUSTOMIZ PAINT AND BODY** **E MANIFEST** **1027892699**
South **2000 SW 71ST TERRACE** **N/A**
1/8-1/4 **DAVIE, FL 33317**
0.181 mi.
954 ft. **Site 2 of 35 in cluster I**

Relative: E MANIFEST:
Lower

Actual:
4 ft.

Manifest Tracking Number:	017802850JJK
Last Updated Date:	20190322
Shipped Date:	20190227
Received Date:	20190307
Manifest Status:	Signed
Submission Type:	DataImage5Copy
Origin Type:	Service
Generator EPA ID:	Not reported
Generator Name:	Corporate Customiz Paint And Body
Generator Location Street Number:	Not reported
Generator Location Street 1:	2000 SW 71ST TERRACE
Generator Location Street 2:	Not reported
Generator Location City:	DAVIE
Generator Location State:	FL
Generator Location Zip:	33317
Generator Mail Street Number:	Not reported
Generator Mail Street 1:	2000 SW 71ST TERRACE
Generator Mail Street 2:	Not reported
Generator Mail City:	DAVIE
Generator Mail Zip:	33317
Generator Mail State:	FL
Generator Contact Company Name:	Not reported

CORPORATE CUSTOMIZ PAINT AND BODY (Continued) **1027892699**

Designated Facility EPA ID:	FLD981932494
Designated Facility Name:	Us Ecology Tampa Inc
Designated Facility Mail Street Number:	Not reported
Designated Facility Mail Street 1:	Not reported
Designated Facility Mail Street 2:	2002 N ORIENT RD
Designated Facility Mail City:	TAMPA
Designated Facility Mail Zip:	33619-3356
Designated Facility Mail State:	FL
Designated Facility Location Street Number:	Not reported
Designated Facility Location Street 1:	2002 N ORIENT RD
Designated Facility Location Street 2:	Not reported
Designated Facility Location City:	TAMPA
Designated Facility Location Zip:	33619-3356
Designated Facility Location State:	FL
Designated Facility Contact Company Name:	Not reported
Manifest Residue Indicator:	N
Rejection Indicator:	N

Manifest Tracking Number:	019761494JJK
Last Updated Date:	20200702
Shipped Date:	20200623
Received Date:	20200625
Manifest Status:	Signed
Submission Type:	DataImage5Copy
Origin Type:	Service
Generator EPA ID:	Not reported
Generator Name:	Corporate Customiz Paint And Body
Generator Location Street Number:	Not reported
Generator Location Street 1:	2000 SW 71ST TERRACE
Generator Location Street 2:	Not reported
Generator Location City:	DAVIE
Generator Location State:	FL
Generator Location Zip:	33317
Generator Mail Street Number:	Not reported
Generator Mail Street 1:	2000 SW 71ST TERRACE
Generator Mail Street 2:	Not reported
Generator Mail City:	DAVIE
Generator Mail Zip:	33317
Generator Mail State:	FL
Generator Contact Company Name:	Not reported
Designated Facility EPA ID:	FLD981932494
Designated Facility Name:	Us Ecology Tampa Inc
Designated Facility Mail Street Number:	7202
Designated Facility Mail Street 1:	Not reported
Designated Facility Mail Street 2:	E. 8TH AVE
Designated Facility Mail City:	TAMPA
Designated Facility Mail Zip:	33619-3356
Designated Facility Mail State:	FL
Designated Facility Location Street Number:	2002
Designated Facility Location Street 1:	N ORIENT RD
Designated Facility Location Street 2:	Not reported
Designated Facility Location City:	TAMPA
Designated Facility Location Zip:	33619-3356
Designated Facility Location State:	FL
Designated Facility Contact Company Name:	Not reported
Manifest Residue Indicator:	N
Rejection Indicator:	N

CORPORATE CUSTOMIZ PAINT AND BODY (Continued) **1027892699**

Manifest Tracking Number:	025880036JJK
Last Updated Date:	20231201
Shipped Date:	20231027
Received Date:	20231102
Manifest Status:	Corrected
Submission Type:	DataImage5Copy
Origin Type:	Service
Generator EPA ID:	Not reported
Generator Name:	Corporate Customiz Paint And Body
Generator Location Street Number:	Not reported
Generator Location Street 1:	2000 SW 71ST TERRACE
Generator Location Street 2:	Not reported
Generator Location City:	DAVIE
Generator Location State:	FL
Generator Location Zip:	33317
Generator Mail Street Number:	Not reported
Generator Mail Street 1:	2000 SW 71ST TERRACE
Generator Mail Street 2:	Not reported
Generator Mail City:	DAVIE
Generator Mail Zip:	33317
Generator Mail State:	FL
Generator Contact Company Name:	Not reported
Designated Facility EPA ID:	FLD981932494
Designated Facility Name:	Us Ecology Tampa, Inc.
Designated Facility Mail Street Number:	Not reported
Designated Facility Mail Street 1:	Not reported
Designated Facility Mail Street 2:	2002 NORTH ORIENT ROAD
Designated Facility Mail City:	TAMPA
Designated Facility Mail Zip:	33619
Designated Facility Mail State:	FL
Designated Facility Location Street Number:	Not reported
Designated Facility Location Street 1:	2002 NORTH ORIENT ROAD
Designated Facility Location Street 2:	Not reported
Designated Facility Location City:	TAMPA
Designated Facility Location Zip:	33619
Designated Facility Location State:	FL
Designated Facility Contact Company Name:	Not reported
Manifest Residue Indicator:	N
Rejection Indicator:	N

Manifest Tracking Number:	023487079JJK
Last Updated Date:	20211023
Shipped Date:	20211011
Received Date:	20211014
Manifest Status:	Signed
Submission Type:	DataImage5Copy
Origin Type:	Service
Generator EPA ID:	Not reported
Generator Name:	Corporate Customiz Paint And Body
Generator Location Street Number:	Not reported
Generator Location Street 1:	2000 SW 71ST TERRACE
Generator Location Street 2:	Not reported
Generator Location City:	DAVIE
Generator Location State:	FL
Generator Location Zip:	33317
Generator Mail Street Number:	Not reported
Generator Mail Street 1:	2000 SW 71ST TERRACE

CORPORATE CUSTOMIZ PAINT AND BODY (Continued) **1027892699**

Generator Mail Street 2:	Not reported
Generator Mail City:	DAVIE
Generator Mail Zip:	33317
Generator Mail State:	FL
Generator Contact Company Name:	Not reported
Designated Facility EPA ID:	FLD981932494
Designated Facility Name:	Us Ecology Tampa, Inc.
Designated Facility Mail Street Number:	Not reported
Designated Facility Mail Street 1:	Not reported
Designated Facility Mail Street 2:	2002 NORTH ORIENT ROAD
Designated Facility Mail City:	TAMPA
Designated Facility Mail Zip:	33619
Designated Facility Mail State:	FL
Designated Facility Location Street Number:	Not reported
Designated Facility Location Street 1:	2002 NORTH ORIENT ROAD
Designated Facility Location Street 2:	Not reported
Designated Facility Location City:	TAMPA
Designated Facility Location Zip:	33619
Designated Facility Location State:	FL
Designated Facility Contact Company Name:	Not reported
Manifest Residue Indicator:	N
Rejection Indicator:	N

Transporter:

Manifest Tracking Number:	023487079JJK
Transporter Line Number:	1
Transporter EPA ID:	FLR000083071
Transporter Name:	Cliff Berry Inc.

Waste Line:

Manifest Tracking Number:	023487079JJK
Waste Line Number:	1
U.S. DOT Hazardous Indicator:	Y
U.S. DOT ID Number:	UN1263
U.S. DOT Description:	Rq, Un1263, Waste, Paint, 3, Pgii, (D001, F003, F005), Erg#128
Non-Hazardous Waste Description:	Not reported
Number of Containers:	1
Container Type Code:	DM
Container Type Description:	Metal drums, barrels, kegs
Waste Quantity:	55
Quantity Unit of Measure Code:	G
Quantity Unit of Measure Description:	Gallons
Waste Quantity, in Tons:	0.2293578
Acute Waste Quantity, in Tons:	0
Non-Acute Waste Quantity, in Tons:	0.2293578
Waste Quantity, in Kilograms:	208.03441
Acute Waste Quantity, in Kilograms:	0
Non-Acute Waste Quantity, in Kilorgrams:	208.03441
Management Method Code:	H141
Management Method Description:	STORAGE, BULKING AND/OR TRANSFER OFF SITE
Waste Residue Indicator:	N
Quantity Discrepancy Indicator:	N
Waste Type Discrepancy Indicator:	N
Waste Density:	Not reported
Waste Density Unit of Measure Code:	Not reported
Waste Density Unit of Measure Description:	Not reported

CORPORATE CUSTOMIZ PAINT AND BODY (Continued) **1027892699**

Form Code:	Not reported
Form Code Description:	Not reported
Source Code:	Not reported
Source Code Description:	Not reported
Waste Minimization Code:	Not reported
Waste Minimization Code Description:	Not reported
Consent Number:	Not reported
EPA Waste Indicator:	Y
Federal Waste Codes:	D001, F003, F005
Quantity Haz Kg:	208.03441
Quantity Haz Tons:	0.2293578
Quantity Non Haz Kg:	0
Quantity Non Haz Tons:	0
State Waste Codes:	Not reported

I36 **CORPORATE CUSTOMZ PAINT AND BODY** **HAZ WASTE** **S131539502**
South **2000 71 TERRACE SW B6 B7** **N/A**
1/8-1/4 **DAVIE, FL 33317**
0.181 mi.
954 ft. **Site 3 of 35 in cluster I**

Relative: **Lower**
Actual: **4 ft.**

HAZ WASTE:

Facility ID:	187876
Name:	CORPORATE CUSTOMZ PAINT AND BODY
Address:	2000 71 TERRACE SW B6 B7
City,State,Zip:	DAVIE, FL 33317
County:	BROWARD
Telephone:	(954)474-4739
Email:	Not reported
Status:	A - ACTIVE - WASTE GENERATOR
Generator Status:	3 - Very Small Quantity Generator
EPA ID:	NA
Other ID:	12277
Old Facility ID:	619211
SIC:	7532 - SERVICES - TOP AND BODY REPAIR AND PAINT SHOPS
Verified:	V - VERIFICATION BY ON-SITE VISIT
Verified Date:	09/27/2023
Hazardous Waste LBS/YEAR:	91
Wastes:	3

I37 **EXCLUSIVE FOREIGN AUTOMOTIVE** **HAZ WASTE** **S130008334**
South **2000 71 TERR SW B-2** **N/A**
1/8-1/4 **DAVIE, FL 33314**
0.181 mi.
954 ft. **Site 4 of 35 in cluster I**

Relative: **Lower**
Actual: **4 ft.**

HAZ WASTE:

Facility ID:	11236
Name:	EXCLUSIVE FOREIGN AUTOMOTIVE
Address:	2000 71 TERR SW B-2
City,State,Zip:	DAVIE, FL 33314
County:	BROWARD
Telephone:	(954)370-0230
Email:	Not reported
Status:	A - ACTIVE - WASTE GENERATOR
Generator Status:	N - NOT A HAZARDOUS WASTE GENERATOR

EXCLUSIVE FOREIGN AUTOMOTIVE (Continued) **S130008334**

EPA ID: NA
Other ID: 02902
Old Facility ID: 615901
SIC: 7538 - SERVICES - GENERAL AUTOMOTIVE REPAIR SHOPS
Verified: V - VERIFICATION BY ON-SITE VISIT
Verified Date: 05/20/2019
Hazardous Waste LBS/YEAR: 0
Wastes: 6

I38 **EXPRESS AUTO PAINT** **HAZ WASTE** **S130113805**
South **2000 71 TERRACE SW #B3** **N/A**
1/8-1/4 **DAVIE, FL 33317**
0.181 mi.
954 ft. **Site 5 of 35 in cluster I**

Relative: **Lower**
Actual: **4 ft.**

HAZ WASTE:
Facility ID: 235502
Name: EXPRESS AUTO PAINT
Address: 2000 71 TERRACE SW #B3
City,State,Zip: DAVIE, FL 33317
County: BROWARD
Telephone: (954)394-9581
Email: Not reported
Status: A - ACTIVE - WASTE GENERATOR
Generator Status: 3 - Very Small Quantity Generator
EPA ID: NA
Other ID: 20107
Old Facility ID: Not reported
SIC: 7532 - SERVICES - TOP AND BODY REPAIR AND PAINT SHOPS
Verified: V - VERIFICATION BY ON-SITE VISIT
Verified Date: 11/16/2023
Hazardous Waste LBS/YEAR: 497
Wastes: 5

I39 **EXCLUSIVE FOREIGN AUTOMOTIVE** **BROWARD CO. HM** **S107674863**
South **2000 SW 71ST TER** **N/A**
1/8-1/4 **DAVIE, FL 33317**
0.181 mi.
954 ft. **Site 6 of 35 in cluster I**

Relative: **Lower**
Actual: **4 ft.**

BROWARD CO. HM:
Name: CORPORATE CUSTOMZ PAINT AND BODY
Address: 2000 SW 71ST TER
City,State,Zip: DAVIE, FL 33317
Region: BROWARD
Facility ID: 12277
Alt Location: Not reported
Facility Status: OPEN

Name: EXPRESS AUTO PAINT
Address: 2000 SW 71ST TER
City,State,Zip: DAVIE, FL 33317
Region: BROWARD
Facility ID: 20107
Alt Location: Not reported
Facility Status: OPEN

EXCLUSIVE FOREIGN AUTOMOTIVE (Continued) **S107674863**

Name: EXCLUSIVE FOREIGN AUTOMOTIVE
Address: 2000 SW 71ST TER
City,State,Zip: DAVIE, FL 33317
Region: BROWARD
Facility ID: 02902
Alt Location: Not reported
Facility Status: OPEN

I40 **E & C AUTOMOTIVE** **HAZ WASTE** **S130012733**
South **2020 71 TERR SW** **N/A**
1/8-1/4 **DAVIE, FL 33317**
0.184 mi.
969 ft. **Site 7 of 35 in cluster I**

Relative: **Lower**
Actual: **4 ft.**

HAZ WASTE:
Facility ID: 11650
Name: E & C AUTOMOTIVE
Address: 2020 71 TERR SW
City,State,Zip: DAVIE, FL 33317
County: BROWARD
Telephone: (954)693-9711
Email: Not reported
Status: I - INACTIVE - DOES NOT GENERATE WASTE
Generator Status: N - NOT A HAZARDOUS WASTE GENERATOR
EPA ID: Not reported
Other ID: 05958
Old Facility ID: 616318
SIC: 7538 - SERVICES - GENERAL AUTOMOTIVE REPAIR SHOPS
Verified: V - VERIFICATION BY ON-SITE VISIT
Verified Date: 07/15/2002
Hazardous Waste LBS/YEAR: 0
Wastes: 0

J41 **FL DEPT OF TRANSPORTATION** **UST** **U001546372**
West **7800 HWY 84** **N/A**
1/8-1/4 **FORT LAUDERDALE, FL 33324**
0.185 mi.
976 ft. **Site 1 of 4 in cluster J**

Relative: **Higher**
Actual: **8 ft.**

UST:
Facility ID: 8501863
Name: FL DEPT OF TRANSPORTATION
Address: 7800 HWY 84
City,State,Zip: FORT LAUDERDALE, FL 33324
Facility Phone: 9042781234
Facility Status: CLOSED
Facility Type: G
Type Description: State Government
Depco: P
Region: STATE
Positioning Method: AGPS
Latitude/Longitude: 26 5 54 / 80 15 1

UST:
Tank ID: 1
Tank Capacity: 1000
Tank Location: UNDERGROUND

FL DEPT OF TRANSPORTATION (Continued) **U001546372**

Tank Status: B-Removed from Site
Status Date: 05/31/1987
Install Date: 7/1/1981
Substance: L
Content Description: Waste Oil
Vessel Indicator: TANK
DEP Contractor: P

Owner:
Owner ID: 24716
Owner Name: FL DEPT OF TRANSPORTATION DIST IV
Owner Address: 3400 W COMMERCIAL BLVD
Owner Address 2: ATTN: DIST FLEET MGR
Owner City,State,Zip: FORT LAUDERDALE, FL 33309
Owner Contact: RICHARD PLAISIR / TOM GREENE (772-465-7396)
Owner Phone: 9547774216

Tank ID: 2
Tank Capacity: 10000
Tank Location: UNDERGROUND
Tank Status: B-Removed from Site
Status Date: 05/31/1987
Install Date: 7/1/1981
Substance: B
Content Description: Unleaded Gas
Vessel Indicator: TANK
DEP Contractor: P

Owner:
Owner ID: 24716
Owner Name: FL DEPT OF TRANSPORTATION DIST IV
Owner Address: 3400 W COMMERCIAL BLVD
Owner Address 2: ATTN: DIST FLEET MGR
Owner City,State,Zip: FORT LAUDERDALE, FL 33309
Owner Contact: RICHARD PLAISIR / TOM GREENE (772-465-7396)
Owner Phone: 9547774216

Tank ID: 3
Tank Capacity: 10000
Tank Location: UNDERGROUND
Tank Status: B-Removed from Site
Status Date: 05/31/1987
Install Date: 7/1/1981
Substance: A
Content Description: Leaded Gas
Vessel Indicator: TANK
DEP Contractor: P

Owner:
Owner ID: 24716
Owner Name: FL DEPT OF TRANSPORTATION DIST IV
Owner Address: 3400 W COMMERCIAL BLVD
Owner Address 2: ATTN: DIST FLEET MGR
Owner City,State,Zip: FORT LAUDERDALE, FL 33309
Owner Contact: RICHARD PLAISIR / TOM GREENE (772-465-7396)
Owner Phone: 9547774216

FL DEPT OF TRANSPORTATION (Continued) **U001546372**

Tank ID:	4
Tank Capacity:	10000
Tank Location:	UNDERGROUND
Tank Status:	B-Removed from Site
Status Date:	05/31/1987
Install Date:	7/1/1981
Substance:	B
Content Description:	Unleaded Gas
Vessel Indicator:	TANK
DEP Contractor:	P

Owner:

Owner ID:	24716
Owner Name:	FL DEPT OF TRANSPORTATION DIST IV
Owner Address:	3400 W COMMERCIAL BLVD
Owner Address 2:	ATTN: DIST FLEET MGR
Owner City,State,Zip:	FORT LAUDERDALE, FL 33309
Owner Contact:	RICHARD PLAISIR / TOM GREENE (772-465-7396)
Owner Phone:	9547774216

Click here for Florida Oculus:

J42 **FL DEPT OF TRANSPORTATION** **UST FINDER** **1028219397**
West **7800 HWY 84** **N/A**
1/8-1/4 **FORT LAUDERDALE, FL 33324**
0.185 mi.
976 ft. **Site 2 of 4 in cluster J**

Relative:
Higher

Actual:
8 ft.

UST FINDER:

Object ID:	77108
Facility ID:	FL8501863
Name:	FL DEPT OF TRANSPORTATION
Address:	7800 HWY 84
City,State,Zip:	FORT LAUDERDALE, FL 33324
Address Match Type:	Not reported
Open USTs:	0
Closed USTs:	4
TOS USTs:	0
Population 1500ft:	712
Private Wells 1500ft:	1
Within 100yr Floodplain:	No
Land Use:	Developed, Medium Intensity
Within SPA:	No
SPA PWS Facility ID:	Not reported
SPA Water Type:	Not reported
SPA Facility Type:	Not reported
SPA HUC12:	Not reported
Within WHPA:	Yes
WHPA PWS Facility ID:	FL4060163_4359751806
WHPA Water Type:	GW - Ground water
WHPA Facility Type:	WL - Well
WHPA HUC12:	030902061205
Facility Status:	Closed UST(s)
Date of Last Inspection:	Not reported
EPA Region:	4
Tribe:	Not reported

FL DEPT OF TRANSPORTATION (Continued) **1028219397**

Coordinate Source: State
X Coord: -80.25027778
Y Coord: 26.0983333300001
Latitude: 26.09833333
Longitude: -80.25027778

UST FINDER:
Object ID: 244868
Facility ID: FL8501863
Tank ID: FL8501863-1
Tank Status: Closed
Installation Date: 1981/07/01 16:00:00+00
Removal Date: Not reported
Tank Capacity: 1000
Substances: Waste Oil
Tank Wall Type: Not reported

Object ID: 244869
Facility ID: FL8501863
Tank ID: FL8501863-2
Tank Status: Closed
Installation Date: 1981/07/01 16:00:00+00
Removal Date: Not reported
Tank Capacity: 10000
Substances: Unleaded Gas
Tank Wall Type: Not reported

Object ID: 244870
Facility ID: FL8501863
Tank ID: FL8501863-3
Tank Status: Closed
Installation Date: 1981/07/01 16:00:00+00
Removal Date: Not reported
Tank Capacity: 10000
Substances: Leaded Gas
Tank Wall Type: Not reported

Object ID: 244871
Facility ID: FL8501863
Tank ID: FL8501863-4
Tank Status: Closed
Installation Date: 1981/07/01 16:00:00+00
Removal Date: Not reported
Tank Capacity: 10000
Substances: Unleaded Gas
Tank Wall Type: Not reported

I43 **CLINT'S AUTO REPAIR** **BROWARD CO. HM** **S122338827**
South **2030 SW 71ST TER** **N/A**
1/8-1/4 **DAVIE, FL 33317**
0.185 mi.
977 ft. **Site 8 of 35 in cluster I**

Relative: **Lower**
Actual: **4 ft.**

BROWARD CO. HM:
Name: CLINT'S AUTO REPAIR
Address: 2030 SW 71ST TER
City,State,Zip: DAVIE, FL 33317

CLINT'S AUTO REPAIR (Continued) **S122338827**

Region: BROWARD
Facility ID: 13910
Alt Location: Not reported
Facility Status: OPEN

Name: POWER TRAIN REBUILDERS, INC.
Address: 2030 SW 71ST TER
City,State,Zip: DAVIE, FL 33317
Region: BROWARD
Facility ID: 04572
Alt Location: Not reported
Facility Status: CLOSED

I44 **EXCLUSIVE MOTORS OF SOUTH FLORIDA** **HAZ WASTE** **S130079890**
South **2030 71ST TER SW C-3** **N/A**
1/8-1/4 **DAVIE, FL 33317**
0.185 mi.
977 ft. **Site 9 of 35 in cluster I**

Relative: **Lower**
Actual: **4 ft.**

HAZ WASTE:
Facility ID: 200018
Name: EXCLUSIVE MOTORS OF SOUTH FLORIDA
Address: 2030 71ST TER SW C-3
City,State,Zip: DAVIE, FL 33317
County: BROWARD
Telephone: (954)325-5230
Email: Not reported
Status: A - ACTIVE - WASTE GENERATOR
Generator Status: 3 - Very Small Quantity Generator
EPA ID: NA
Other ID: 13910
Old Facility ID: Not reported
SIC: 7538 - SERVICES - GENERAL AUTOMOTIVE REPAIR SHOPS
Verified: V - VERIFICATION BY ON-SITE VISIT
Verified Date: 11/01/2018
Hazardous Waste LBS/YEAR: 395
Wastes: 5

I45 **RAFAEL'S AUTO REPAIR, LLC** **BROWARD CO. HM** **S122338833**
South **2030 SW 71ST TER** **N/A**
1/8-1/4 **FORT LAUDERDALE, FL 33317**
0.185 mi.
977 ft. **Site 10 of 35 in cluster I**

Relative: **Lower**
Actual: **4 ft.**

BROWARD CO. HM:
Name: RAFAEL'S AUTO REPAIR, LLC
Address: 2030 SW 71ST TER
City,State,Zip: FORT LAUDERDALE, FL 33317
Region: BROWARD
Facility ID: 14880
Alt Location: Not reported
Facility Status: OPEN

I46 **A QUALITY MOTORSPORTS, LLC** **BROWARD CO. HM** **S122338842**
South **2030 SW 71ST TER** **N/A**
1/8-1/4 **DAVIE, FL 33317**
0.185 mi.
977 ft. **Site 11 of 35 in cluster I**

Relative: BROWARD CO. HM:
Lower
Actual: Name: A QUALITY MOTORSPORTS, LLC
4 ft. Address: 2030 SW 71ST TER
City,State,Zip: DAVIE, FL 33317
Region: BROWARD
Facility ID: 17165
Alt Location: Not reported
Facility Status: OPEN

I47 **FORKLIFT CONNECTION INC.** **BROWARD CO. HM** **S122338837**
South **2030 SW 71ST TER** **N/A**
1/8-1/4 **DAVIE, FL 33317**
0.185 mi.
977 ft. **Site 12 of 35 in cluster I**

Relative: BROWARD CO. HM:
Lower
Actual: Name: FORKLIFT CONNECTION INC.
4 ft. Address: 2030 SW 71ST TER
City,State,Zip: DAVIE, FL 33317
Region: BROWARD
Facility ID: 16417
Alt Location: Not reported
Facility Status: OPEN

I48 **CCR AUTO REPAIR, LLC** **HAZ WASTE** **S130084115**
South **2030 SW 71 TERRACE C-2** **N/A**
1/8-1/4 **DAVIE, FL 33317**
0.185 mi.
977 ft. **Site 13 of 35 in cluster I**

Relative: HAZ WASTE:
Lower
Actual: Facility ID: 204641
4 ft. Name: CCR AUTO REPAIR, LLC
Address: 2030 SW 71 TERRACE C-2
City,State,Zip: DAVIE, FL 33317
County: BROWARD
Telephone: (954)822-4238
Email: Not reported
Status: A - ACTIVE - WASTE GENERATOR
Generator Status: N - NOT A HAZARDOUS WASTE GENERATOR
EPA ID: NA
Other ID: 15963
Old Facility ID: Not reported
SIC: 7538 - SERVICES - GENERAL AUTOMOTIVE REPAIR SHOPS
Verified: V - VERIFICATION BY ON-SITE VISIT
Verified Date: 11/16/2023
Hazardous Waste LBS/YEAR: 0
Wastes: 5

I49 **MOTORS TECH** **HAZ WASTE** **S130087398**
South **2030 71 TERRACE SW C5** **N/A**
1/8-1/4 **DAVIE, FL 33317**
0.185 mi.
977 ft. **Site 14 of 35 in cluster I**

Relative: **Lower**
Actual: **4 ft.**

HAZ WASTE:

Facility ID:	208364
Name:	MOTORS TECH
Address:	2030 71 TERRACE SW C5
City,State,Zip:	DAVIE, FL 33317
County:	BROWARD
Telephone:	(954)473-8752
Email:	Not reported
Status:	O - OUT OF BUSINESS
Generator Status:	N - NOT A HAZARDOUS WASTE GENERATOR
EPA ID:	NA
Other ID:	15771
Old Facility ID:	Not reported
SIC:	7538 - SERVICES - GENERAL AUTOMOTIVE REPAIR SHOPS
Verified:	V - VERIFICATION BY ON-SITE VISIT
Verified Date:	07/21/2017
Hazardous Waste LBS/YEAR:	0
Wastes:	0

I50 **MOTORS TECH** **BROWARD CO. HM** **S122338834**
South **2030 SW 71ST TER** **N/A**
1/8-1/4 **DAVIE, FL 33317**
0.185 mi.
977 ft. **Site 15 of 35 in cluster I**

Relative: **Lower**
Actual: **4 ft.**

BROWARD CO. HM:

Name:	MOTORS TECH
Address:	2030 SW 71ST TER
City,State,Zip:	DAVIE, FL 33317
Region:	BROWARD
Facility ID:	15771
Alt Location:	Not reported
Facility Status:	OPEN

I51 **RAFAEL'S AUTO REPAIR** **HAZ WASTE** **S130090629**
South **2030 71ST TER SW** **N/A**
1/8-1/4 **FORT LAUDERDALE, FL 33317**
0.185 mi.
977 ft. **Site 16 of 35 in cluster I**

Relative: **Lower**
Actual: **4 ft.**

HAZ WASTE:

Facility ID:	211679
Name:	RAFAEL'S AUTO REPAIR
Address:	2030 71ST TER SW
City,State,Zip:	FORT LAUDERDALE, FL 33317
County:	BROWARD
Telephone:	(954)306-6479
Email:	Not reported
Status:	A - ACTIVE - WASTE GENERATOR
Generator Status:	N - NOT A HAZARDOUS WASTE GENERATOR
EPA ID:	NA
Other ID:	14880

RAFAEL'S AUTO REPAIR (Continued) **S130090629**

Old Facility ID:	Not reported
SIC:	7538 - SERVICES - GENERAL AUTOMOTIVE REPAIR SHOPS
Verified:	V - VERIFICATION BY ON-SITE VISIT
Verified Date:	07/25/2024
Hazardous Waste LBS/YEAR:	0
Wastes:	5

I52 **S & S AUTOMOTIVE SERVICE INC** **RCRA-VSQG** **1004683641**
South **2030 SW 71ST TER # C1-4** **FLD984239780**
1/8-1/4 **DAVIE, FL 33317**
0.185 mi.
977 ft. **Site 17 of 35 in cluster I**

Relative: **Lower**

Actual: **4 ft.**

RCRA Listings:

Date Form Received by Agency:		19920527
Handler Name:		S & S Automotive Service Inc
Handler Address:		Sw 71st Ter # C1-4
Handler City,State,Zip:		DAVIE, FL 33317-7310
EPA ID:		FLD984239780
Contact Name:		KATHY SCHAFF
Contact Address:		SW 71ST TERR BLG C1-4
Contact City,State,Zip:		DAVIE, FL 33317
Contact Telephone:		305-474-5538
Contact Fax:		Not reported
Contact Email:		Not reported
Contact Title:		MANAGER
EPA Region:		04
Land Type:		Private
Federal Waste Generator Description:		Conditionally Exempt Small Quantity Generator
Non-Notifier:		Not reported
Biennial Report Cycle:		Not reported
Accessibility:		Not reported
Active Site Indicator:		Handler Activities
State District Owner:		Fl
State District:		SE
Mailing Address:		SW 71ST TERR BLG C1-4
Mailing City,State,Zip:		DAVIE, FL 33317
Owner Name:	Kathy Schaff	
Owner Type:		Private
Operator Name:	Not reported	
Operator Type:		Not reported
Short-Term Generator Activity:		No
Importer Activity:		No
Mixed Waste Generator:		No
Transporter Activity:		No
Transfer Facility Activity:		No
Recycler Activity with Storage:		No
Small Quantity On-Site Burner Exemption:		No
Smelting Melting and Refining Furnace Exemption:		No
Underground Injection Control:		No
Off-Site Waste Receipt:		No
Universal Waste Indicator:		No
Universal Waste Destination Facility:		No
Federal Universal Waste:		No
Active Site State-Reg Handler:		---
Federal Facility Indicator:		Not reported
Hazardous Secondary Material Indicator:		N
Sub-Part K Indicator:		Not reported

S & S AUTOMOTIVE SERVICE INC (Continued) **1004683641**

2018 GPRA Permit Baseline:	Not on the Baseline
2018 GPRA Renewals Baseline:	Not on the Baseline
202 GPRA Corrective Action Baseline:	No
Subject to Corrective Action Universe:	No
Non-TSDFs Where RCRA CA has Been Imposed Universe:	No
Corrective Action Priority Ranking:	No NCAPS ranking
Environmental Control Indicator:	No
Institutional Control Indicator:	No
Human Exposure Controls Indicator:	N/A
Groundwater Controls Indicator:	N/A
Significant Non-Complier Universe:	No
Unaddressed Significant Non-Complier Universe:	No
Addressed Significant Non-Complier Universe:	No
Significant Non-Complier With a Compliance Schedule Universe:	No
Financial Assurance Required:	Not reported
Handler Date of Last Change:	20110623
Recognized Trader-Importer:	No
Recognized Trader-Exporter:	No
Importer of Spent Lead Acid Batteries:	No
Exporter of Spent Lead Acid Batteries:	No
Recycler Activity Without Storage:	No
Manifest Broker:	No
Sub-Part P Indicator:	No

Hazardous Waste Summary:

Waste Code:	D001
Waste Description:	Ignitable Waste
Waste Code:	D008
Waste Description:	Lead
Waste Code:	D018
Waste Description:	Benzene
Waste Code:	D039
Waste Description:	Tetrachloroethylene

Handler - Owner Operator:

Owner/Operator Indicator:	Owner
Owner/Operator Name: KATHY SCHAFF	
Legal Status:	Private
Date Became Current:	19990615
Date Ended Current:	Not reported
Owner/Operator Address:	2030 SW 71ST TER # C1-4
Owner/Operator City,State,Zip:	DAVIE, FL 33317-7310
Owner/Operator Telephone:	Not reported
Owner/Operator Telephone Ext:	Not reported
Owner/Operator Fax:	Not reported
Owner/Operator Email:	Not reported
Owner/Operator Indicator:	Owner
Owner/Operator Name: SCHAFF KATHY	
Legal Status:	Private
Date Became Current:	19990615
Date Ended Current:	Not reported

S & S AUTOMOTIVE SERVICE INC (Continued) **1004683641**

Owner/Operator Address:	2030 SW 71ST TER # C1-4
Owner/Operator City,State,Zip:	DAVIE, FL 33317-7310
Owner/Operator Telephone:	Not reported
Owner/Operator Telephone Ext:	Not reported
Owner/Operator Fax:	Not reported
Owner/Operator Email:	Not reported

Historic Generators:

Receive Date:	19920527
Handler Name:	S & S AUTOMOTIVE SERVICE INC
Federal Waste Generator Description:	Very Small Quantity Generator (formerly Conditionally-Exempt Small Quantity Generator
State District Owner:	Fl
Large Quantity Handler of Universal Waste:	No
Recognized Trader Importer:	No
Recognized Trader Exporter:	No
Spent Lead Acid Battery Importer:	No
Spent Lead Acid Battery Exporter:	No
Current Record:	Yes
Non Storage Recycler Activity:	Not reported
Electronic Manifest Broker:	Not reported

List of NAICS Codes and Descriptions:

NAICS Codes:	No NAICS Codes Found

Facility Has Received Notices of Violations:

Violations:	No Violations Found

Evaluation Action Summary:

Evaluations:	No Evaluations Found

I53 **CCR AUTO REPAIR, LLC** **BROWARD CO. HM** **S122338836**
South **2030 SW 71ST TER** **N/A**
1/8-1/4 **DAVIE, FL 33317**
0.185 mi.
977 ft. **Site 18 of 35 in cluster I**

Relative:
Lower

Actual:
4 ft.

BROWARD CO. HM:

Name:	CCR AUTO REPAIR, LLC
Address:	2030 SW 71ST TER
City,State,Zip:	DAVIE, FL 33317
Region:	BROWARD
Facility ID:	15963
Alt Location:	Not reported
Facility Status:	OPEN

I54 **POWER TRAIN REBUILDERS, INC** **HAZ WASTE** **S130029118**
South **2030 71 TER SW C-1** **N/A**
1/8-1/4 **DAVIE, FL 33317**
0.185 mi.
977 ft. **Site 19 of 35 in cluster I**

Relative: **Lower**
Actual: **4 ft.**

HAZ WASTE:

Facility ID:	138617
Name:	POWER TRAIN REBUILDERS, INC
Address:	2030 71 TER SW C-1
City,State,Zip:	DAVIE, FL 33317
County:	BROWARD
Telephone:	(954)474-1338
Email:	Not reported
Status:	A - ACTIVE - WASTE GENERATOR
Generator Status:	3 - Very Small Quantity Generator
EPA ID:	NA
Other ID:	04572
Old Facility ID:	617753
SIC:	7699 - SERVICES - REPAIR SERVICES, NEC
Verified:	V - VERIFICATION BY ON-SITE VISIT
Verified Date:	07/07/2010
Hazardous Waste LBS/YEAR:	395
Wastes:	3

I55 **A QUALITY MOTORSPORTS, LLC** **HAZ WASTE** **S130118067**
South **2030 71ST TER SW C-8** **N/A**
1/8-1/4 **DAVIE, FL 33314**
0.185 mi.
977 ft. **Site 20 of 35 in cluster I**

Relative: **Lower**
Actual: **4 ft.**

HAZ WASTE:

Facility ID:	240253
Name:	A QUALITY MOTORSPORTS, LLC
Address:	2030 71ST TER SW C-8
City,State,Zip:	DAVIE, FL 33314
County:	BROWARD
Telephone:	(305)384-0688
Email:	Not reported
Status:	A - ACTIVE - WASTE GENERATOR
Generator Status:	N - NOT A HAZARDOUS WASTE GENERATOR
EPA ID:	NA
Other ID:	17165
Old Facility ID:	Not reported
SIC:	7538 - SERVICES - GENERAL AUTOMOTIVE REPAIR SHOPS
Verified:	V - VERIFICATION BY ON-SITE VISIT
Verified Date:	03/15/2024
Hazardous Waste LBS/YEAR:	0
Wastes:	2

I56 **AUTOPHLEXX** **HAZ WASTE** **S130105692**
South **2060 71 TERRACE SW #E1-2** **N/A**
1/8-1/4 **DAVIE, FL 33317**
0.189 mi.
999 ft. **Site 21 of 35 in cluster I**

Relative: HAZ WASTE:
Lower

Actual:
4 ft.

Facility ID:	227191
Name:	AUTOPHLEXX
Address:	2060 71 TERRACE SW #E1-2
City,State,Zip:	DAVIE, FL 33317
County:	BROWARD
Telephone:	(954)306-8116
Email:	Not reported
Status:	O - OUT OF BUSINESS
Generator Status:	N - NOT A HAZARDOUS WASTE GENERATOR
EPA ID:	NA
Other ID:	16410
Old Facility ID:	Not reported
SIC:	7538 - SERVICES - GENERAL AUTOMOTIVE REPAIR SHOPS
Verified:	V - VERIFICATION BY ON-SITE VISIT
Verified Date:	10/27/2017
Hazardous Waste LBS/YEAR:	Not reported
Wastes:	0

I57 **DRY CLEAN USA #1305** **HAZ WASTE** **S130181838**
South **2060 71 TERR SW E-8,9** **N/A**
1/8-1/4 **DAVIE, FL 33314**
0.189 mi.
999 ft. **Site 22 of 35 in cluster I**

Relative: HAZ WASTE:
Lower

Actual:
4 ft.

Facility ID:	8165
Name:	DRY CLEAN USA #1305
Address:	2060 71 TERR SW E-8,9
City,State,Zip:	DAVIE, FL 33314
County:	BROWARD
Telephone:	(954)474-2583
Email:	Not reported
Status:	O - OUT OF BUSINESS
Generator Status:	N - NOT A HAZARDOUS WASTE GENERATOR
EPA ID:	Not reported
Other ID:	6549
Old Facility ID:	612573
SIC:	7538 - SERVICES - GENERAL AUTOMOTIVE REPAIR SHOPS
Verified:	V - VERIFICATION BY ON-SITE VISIT
Verified Date:	10/04/1999
Hazardous Waste LBS/YEAR:	0
Wastes:	0

I58 **AUTOPHLEXX** **BROWARD CO. HM** **S118742277**
South **2060 SW 71ST TER** **N/A**
1/8-1/4 **DAVIE, FL 33317**
0.189 mi.
999 ft. **Site 23 of 35 in cluster I**

Relative: **Lower**
Actual: **4 ft.**

BROWARD CO. HM:

Name:	AUTOPHLEXX
Address:	2060 SW 71ST TER
City,State,Zip:	DAVIE, FL 33317
Region:	BROWARD
Facility ID:	16410
Alt Location:	Not reported
Facility Status:	CLOSED

I59 **EDDY'S AUTO SERVICE** **HAZ WASTE** **S130185343**
South **2060 71 TERR SW** **N/A**
1/8-1/4 **DAVIE, FL 33317**
0.189 mi.
999 ft. **Site 24 of 35 in cluster I**

Relative: **Lower**
Actual: **4 ft.**

HAZ WASTE:

Facility ID:	8661
Name:	EDDY'S AUTO SERVICE
Address:	2060 71 TERR SW
City,State,Zip:	DAVIE, FL 33317
County:	BROWARD
Telephone:	(954)474-8554
Email:	Not reported
Status:	O - OUT OF BUSINESS
Generator Status:	N - NOT A HAZARDOUS WASTE GENERATOR
EPA ID:	Not reported
Other ID:	09247
Old Facility ID:	613134
SIC:	7538 - SERVICES - GENERAL AUTOMOTIVE REPAIR SHOPS
Verified:	V - VERIFICATION BY ON-SITE VISIT
Verified Date:	12/10/1997
Hazardous Waste LBS/YEAR:	0
Wastes:	0

I60 **H & P GERMAN AUTOMOTIVE INC** **HAZ WASTE** **S130183693**
South **2060 71 TERR SW** **N/A**
1/8-1/4 **DAVIE, FL 33317**
0.189 mi.
999 ft. **Site 25 of 35 in cluster I**

Relative: **Lower**
Actual: **4 ft.**

HAZ WASTE:

Facility ID:	8452
Name:	H & P GERMAN AUTOMOTIVE INC
Address:	2060 71 TERR SW
City,State,Zip:	DAVIE, FL 33317
County:	BROWARD
Telephone:	(954)472-4462
Email:	Not reported
Status:	O - OUT OF BUSINESS
Generator Status:	N - NOT A HAZARDOUS WASTE GENERATOR
EPA ID:	Not reported
Other ID:	02997

H & P GERMAN AUTOMOTIVE INC (Continued) **S130183693**

Old Facility ID:	612909
SIC:	7538 - SERVICES - GENERAL AUTOMOTIVE REPAIR SHOPS
Verified:	X - ESQG VERIFICATION
Verified Date:	11/03/2004
Hazardous Waste LBS/YEAR:	0
Wastes:	0

I61 **H & P GERMAN AUTOMOTIVE** **BROWARD CO. HM** **S103297422**
South **2060 SW 71ST TER** **N/A**
1/8-1/4 **DAVIE, FL 33317**
0.189 mi.
999 ft. **Site 26 of 35 in cluster I**

Relative: **Lower**

Actual: **4 ft.**

BROWARD CO. HM:

Name:	PROFESSIONAL FLEET MAINTENANCE, LLC
Address:	2060 SW 71ST TER
City,State,Zip:	DAVIE, FL 33317
Region:	BROWARD
Facility ID:	13288
Alt Location:	Not reported
Facility Status:	CLOSED

Name:	AUTO RECONDITIONING OF SOUTH FLORIDA, INC.
Address:	2060 SW 71ST TER
City,State,Zip:	DAVIE, FL 33317
Region:	BROWARD
Facility ID:	13657
Alt Location:	BLDG E, Units 5-6; may also be in BLD F which connects directly to BLDG E.
Facility Status:	CLOSED

Name:	TOOLBOX SERVICE, LLC
Address:	2060 SW 71ST TER
City,State,Zip:	DAVIE, FL 33317
Region:	BROWARD
Facility ID:	15672
Alt Location:	Bays F-2 and F-3
Facility Status:	OPEN

Name:	EXCLUSIVE MOTORS
Address:	2060 SW 71ST TER
City,State,Zip:	DAVIE, FL 33317
Region:	BROWARD
Facility ID:	19724
Alt Location:	Not reported
Facility Status:	OPEN

Name:	SELFMADE MOTORSPORTS, INC.
Address:	2060 SW 71ST TER
City,State,Zip:	DAVIE, FL 33317
Region:	BROWARD
Facility ID:	19987
Alt Location:	Not reported
Facility Status:	OPEN

Name:	H & P GERMAN AUTOMOTIVE
Address:	2060 SW 71ST TER
City,State,Zip:	DAVIE, FL 33317

H & P GERMAN AUTOMOTIVE (Continued) **S103297422**

Region: BROWARD
Facility ID: 02997
Alt Location: Not reported
Facility Status: OPEN

I62 **TWO COUSINS AUTO BODY, LLC** **BROWARD CO. HM** **S118742307**
South **2060 SW 71ST TER** **N/A**
1/8-1/4 **DAVIE, FL 33317**
0.189 mi.
999 ft. **Site 27 of 35 in cluster I**

Relative: **Lower**
Actual: **4 ft.**

BROWARD CO. HM:
Name: TWO COUSINS AUTO BODY, LLC
Address: 2060 SW 71ST TER
City,State,Zip: DAVIE, FL 33317
Region: BROWARD
Facility ID: 16719
Alt Location: Not reported
Facility Status: OPEN

I63 **EXCLUSIVE MOTORS** **HAZ WASTE** **S130111070**
South **2060 71ST TER SW E1** **N/A**
1/8-1/4 **DAVIE, FL 33317**
0.189 mi.
999 ft. **Site 28 of 35 in cluster I**

Relative: **Lower**
Actual: **4 ft.**

HAZ WASTE:
Facility ID: 232678
Name: EXCLUSIVE MOTORS
Address: 2060 71ST TER SW E1
City,State,Zip: DAVIE, FL 33317
County: BROWARD
Telephone: (754)235-8286
Email: Not reported
Status: A - ACTIVE - WASTE GENERATOR
Generator Status: 3 - Very Small Quantity Generator
EPA ID: NA
Other ID: 19724
Old Facility ID: Not reported
SIC: 7538 - SERVICES - GENERAL AUTOMOTIVE REPAIR SHOPS
Verified: V - VERIFICATION BY ON-SITE VISIT
Verified Date: 10/16/2024
Hazardous Waste LBS/YEAR: 2502
Wastes: 4

K64 **FLORIDA DEP DSCP D107 #069500353** **RCRA NonGen / NLR** **1004685207**
West **1875 S UNIVERSITY DR** **FINDS** **FLR000049049**
1/8-1/4 **DAVIE, FL 33324** **ECHO**
0.192 mi.
1012 ft. **Site 1 of 9 in cluster K**

Relative: **Higher**
Actual: **7 ft.**

RCRA Listings:

Date Form Received by Agency:		20120302
Handler Name:		Florida Dep Dscp D107 #069500353
Handler Address:		S University Dr
Handler City,State,Zip:		DAVIE, FL 33324-5805
EPA ID:		FLR000049049
Contact Name:		GEORGE HEULER
Contact Address:		BLAIRSTONE RD # MS4520
Contact City,State,Zip:		TALLAHASSEE, FL 32399-6542
Contact Telephone:		850-488-0190
Contact Fax:		Not reported
Contact Email:		Not reported
Contact Title:		PROJ MANAGER
EPA Region:		04
Land Type:		Private
Federal Waste Generator Description:		Not a generator, verified
Non-Notifier:		Not reported
Biennial Report Cycle:		Not reported
Accessibility:		Not reported
Active Site Indicator:		Not reported
State District Owner:		Fl
State District:		SE
Mailing Address:		BLAIRSTONE RD
Mailing City,State,Zip:		TALLAHASSEE, FL 32399-6542
Owner Name:	Edmund Key	
Owner Type:		Private
Operator Name:	Not reported	
Operator Type:		Not reported
Short-Term Generator Activity:		No
Importer Activity:		No
Mixed Waste Generator:		No
Transporter Activity:		No
Transfer Facility Activity:		No
Recycler Activity with Storage:		No
Small Quantity On-Site Burner Exemption:		No
Smelting Melting and Refining Furnace Exemption:		No
Underground Injection Control:		No
Off-Site Waste Receipt:		No
Universal Waste Indicator:		No
Universal Waste Destination Facility:		No
Federal Universal Waste:		No
Active Site State-Reg Handler:		---
Federal Facility Indicator:		Not reported
Hazardous Secondary Material Indicator:		N
Sub-Part K Indicator:		Not reported
2018 GPRA Permit Baseline:		Not on the Baseline
2018 GPRA Renewals Baseline:		Not on the Baseline
202 GPRA Corrective Action Baseline:		No
Subject to Corrective Action Universe:		No
Non-TSDFs Where RCRA CA has Been Imposed Universe:		No
Corrective Action Priority Ranking:		No NCAPS ranking
Environmental Control Indicator:		No
Institutional Control Indicator:		No

FLORIDA DEP DSCP D107 #069500353 (Continued) **1004685207**

Human Exposure Controls Indicator:	N/A
Groundwater Controls Indicator:	N/A
Significant Non-Complier Universe:	No
Unaddressed Significant Non-Complier Universe:	No
Addressed Significant Non-Complier Universe:	No
Significant Non-Complier With a Compliance Schedule Universe:	No
Financial Assurance Required:	Not reported
Handler Date of Last Change:	20120808
Recognized Trader-Importer:	No
Recognized Trader-Exporter:	No
Importer of Spent Lead Acid Batteries:	No
Exporter of Spent Lead Acid Batteries:	No
Recycler Activity Without Storage:	No
Manifest Broker:	No
Sub-Part P Indicator:	No

Hazardous Waste Summary:

Waste Code:	D001
Waste Description:	Ignitable Waste

Handler - Owner Operator:

Owner/Operator Indicator:	Owner
Owner/Operator Name: KEY EDMUND	
Legal Status:	Private
Date Became Current:	19981005
Date Ended Current:	Not reported
Owner/Operator Address:	1875 S UNIVERSITY DR
Owner/Operator City,State,Zip:	DAVIE, FL 33324-5805
Owner/Operator Telephone:	Not reported
Owner/Operator Telephone Ext:	Not reported
Owner/Operator Fax:	Not reported
Owner/Operator Email:	Not reported

Owner/Operator Indicator:	Owner
Owner/Operator Name: EDMUND KEY	
Legal Status:	Private
Date Became Current:	19981005
Date Ended Current:	Not reported
Owner/Operator Address:	1875 S UNIVERSITY DR
Owner/Operator City,State,Zip:	DAVIE, FL 33324-5805
Owner/Operator Telephone:	Not reported
Owner/Operator Telephone Ext:	Not reported
Owner/Operator Fax:	Not reported
Owner/Operator Email:	Not reported

Owner/Operator Indicator:	Owner
Owner/Operator Name: EDMUND KEY	
Legal Status:	Private
Date Became Current:	19981005
Date Ended Current:	Not reported
Owner/Operator Address:	1875 S UNIVERSITY DR
Owner/Operator City,State,Zip:	DAVIE, FL 33324-5805
Owner/Operator Telephone:	Not reported
Owner/Operator Telephone Ext:	Not reported
Owner/Operator Fax:	Not reported

FLORIDA DEP DSCP D107 #069500353 (Continued) **1004685207**

Owner/Operator Email: Not reported

Historic Generators:

Receive Date:	20120302
Handler Name:	FLORIDA DEP DSCP D107 #069500353
Federal Waste Generator Description:	Not a generator, verified
State District Owner:	Fl
Large Quantity Handler of Universal Waste:	No
Recognized Trader Importer:	No
Recognized Trader Exporter:	No
Spent Lead Acid Battery Importer:	No
Spent Lead Acid Battery Exporter:	No
Current Record:	Yes
Non Storage Recycler Activity:	Not reported
Electronic Manifest Broker:	Not reported

Receive Date:	19981005
Handler Name:	FLORIDA DEP DSCP D107 #069500353
Federal Waste Generator Description:	Very Small Quantity Generator (formerly Conditionally-Exempt Small Quantity Generator
State District Owner:	Fl
Large Quantity Handler of Universal Waste:	No
Recognized Trader Importer:	No
Recognized Trader Exporter:	No
Spent Lead Acid Battery Importer:	No
Spent Lead Acid Battery Exporter:	No
Current Record:	No
Non Storage Recycler Activity:	Not reported
Electronic Manifest Broker:	Not reported

List of NAICS Codes and Descriptions:

NAICS Codes: No NAICS Codes Found

Has the Facility Received Notices of Violations:

Found Violation:	No
Agency Which Determined Violation:	Not reported
Violation Short Description:	Not reported
Date Violation was Determined:	Not reported
Actual Return to Compliance Date:	Not reported
Return to Compliance Qualifier:	Not reported
Violation Responsible Agency:	Not reported
Scheduled Compliance Date:	Not reported
Enforcement Identifier:	Not reported
Date of Enforcement Action:	Not reported
Enforcement Responsible Agency:	Not reported
Enforcement Docket Number:	Not reported
Enforcement Attorney:	Not reported
Corrective Action Component:	Not reported
Appeal Initiated Date:	Not reported
Appeal Resolution Date:	Not reported
Disposition Status Date:	Not reported
Disposition Status:	Not reported
Disposition Status Description:	Not reported
Consent/Final Order Sequence Number:	Not reported
Consent/Final Order Respondent Name:	Not reported
Consent/Final Order Lead Agency:	Not reported

FLORIDA DEP DSCP D107 #069500353 (Continued) **1004685207**

Enforcement Type: Not reported
Enforcement Responsible Person: Not reported
Enforcement Responsible Sub-Organization: Not reported
SEP Sequence Number: Not reported
SEP Expenditure Amount: Not reported
SEP Scheduled Completion Date: Not reported
SEP Actual Date: Not reported
SEP Defaulted Date: Not reported
SEP Type: Not reported
SEP Type Description: Not reported
Proposed Amount: Not reported
Final Monetary Amount: Not reported
Paid Amount: Not reported
Final Count: Not reported
Final Amount: Not reported

Evaluation Action Summary:
Evaluation Date: 20120302
Evaluation Responsible Agency: State
Found Violation: No
Evaluation Type Description: NON-FINANCIAL RECORD REVIEW
Evaluation Responsible Person Identifier: KPB
Evaluation Responsible Sub-Organization: SE
Actual Return to Compliance Date: Not reported
Scheduled Compliance Date: Not reported
Date of Request: Not reported
Date Response Received: Not reported
Request Agency: Not reported
Former Citation: Not reported

FINDS:
Registry ID: 110007478461

Click Here for FRS Facility Detail Report:

Environmental Interest/Information System:
The Florida Integrated Environmental System Today (FIESTA) Data Maintenance (FDM) System maintains entity, environmental interest, and affiliation data.
The Resource Conservation and Recovery Act Information System (RCRAInfo) is EPA's comprehensive information system in support of the Resource Conservation and Recovery Act (RCRA) of 1976 and the Hazardous and Solid Waste Amendments (HSWA) of 1984. It tracks many types of information about generators, transporters, treaters, storers, and disposers of hazardous waste.

Click this hyperlink while viewing on your computer to access additional FINDS: detail in the EDR Site Report.

ECHO:
Envid: 1004685207
Registry ID: 110007478461

DFR URL:
Name: FLORIDA DEP DSCP D107 #069500353
Address: 1875 S UNIVERSITY DR

FLORIDA DEP DSCP D107 #069500353 (Continued) **1004685207**

City,State,Zip: DAVIE, FL 33324

K65 **LORAL CLEANERS** **PRIORITYCLEANERS** **1006660772**
West **1875 S UNIVERSITY DR** **DRYCLEANERS** **N/A**
1/8-1/4 **DAVIE, FL 33324** **DWM CONTAM**
0.192 mi. **RESP PARTY**
1012 ft. **Site 2 of 9 in cluster K** **ERIC WASTE CLEANUP**

Relative: Higher
Actual: 7 ft.

PRIORITYCLEANERS:
Name: LORAL CLEANERS
Address: 1875 S UNIVERSITY DR
City,State,Zip: DAVIE, FL 33324
Rank: Issued Site Rehabilitation Completion Order
Facility ID: 9500353
Score: 135
Notes: Not reported
ERIC ID: 4067

DRYCLEANERS:
Name: LORAL CLEANERS
Address: 1875 S UNIVERSITY DR
City,State,Zip: DAVIE, FL 33324
Facility ID: 9500353
Facility Type: Drycleaner
Facility Status: CLOSED
Facility Phone: (305)475-1699
Owner ID: 38565
Owner Role: ACCOUNT OWNER
Owner Name: LORAL CLEANERS
Owner Contact: KERY, EDMUND
Owner Address: 1875 S UNIVERSITY DR
Owner Addr2: Not reported
Owner City,St,Zip: DAVIE, FL 33324
RP Phone: (305)475-1699
Start Date: 10/24/1983
Tank ID: 155228
Vessel: DRUM
Gallons: Not reported
Substance: 2
Installation Date: Not reported
Status Date: 12/01/1999

Name: LORAL CLEANERS
Address: 1875 S UNIVERSITY DR
City,State,Zip: DAVIE, FL 33324
Facility ID: 9500353
Facility Type: Drycleaner
Facility Status: CLOSED
Facility Phone: (305)475-1699
Owner ID: 38565
Owner Role: FACILITY OWNER
Owner Name: LORAL CLEANERS
Owner Contact: KERY, EDMUND
Owner Address: 1875 S UNIVERSITY DR
Owner Addr2: Not reported
Owner City,St,Zip: DAVIE, FL 33324
RP Phone: (305)475-1699

LORAL CLEANERS (Continued) **1006660772**

Start Date:	10/24/1983
Tank ID:	155228
Vessel:	DRUM
Gallons:	Not reported
Substance:	2
Installation Date:	Not reported
Status Date:	12/01/1999

Name:	LORAL CLEANERS
Address:	1875 S UNIVERSITY DR
City,State,Zip:	DAVIE, FL 33324
Facility ID:	9500353
Facility Type:	Drycleaner
Facility Status:	CLOSED
Facility Phone:	(305)475-1699
Owner ID:	40532
Owner Role:	PROPERTY OWNER
Owner Name:	IRELAND COMPANIES
Owner Contact:	KERY, EDMUND
Owner Address:	12000 BISCAYNE BLVD
Owner Addr2:	Not reported
Owner City,St,Zip:	NORTH MIAMI, FL 33181
RP Phone:	(305)891-6806
Start Date:	06/29/1995
Tank ID:	155228
Vessel:	DRUM
Gallons:	Not reported
Substance:	2
Installation Date:	Not reported
Status Date:	12/01/1999

DWM CONTAM:

Name:	LORAL CLEANERS
Address:	1875 S UNIVERSITY DR
City,State,Zip:	DAVIE, FL
Program Site Id:	ERIC_10186
Lat DD:	26
Lat MM:	5
Lat SS:	48.9899
Long DD:	80
Long MM:	15
Long SS:	9.9863
Office/ District:	SED
Program Area:	RESPONSPARTY
Priority Score:	Not reported
Datum:	HARN
Method:	DPHO
Facility Status:	Closed-ERIC
Facility Type:	Not reported
Score Effective Date:	Not reported
Score When Ranked:	Not reported
Rank:	Not reported
Operator:	Not reported
Phone:	Not reported
Name Changed:	Not reported
Addr Changed:	Not reported
Related Party ID:	Not reported

LORAL CLEANERS (Continued) **1006660772**

Primary RP Role:	Not reported
RP Begin Date:	Not reported
RP Name:	Not reported
RP Address1:	Not reported
RP Address2:	Not reported
RP City:	Not reported
RP State:	Not reported
RP Zip5:	Not reported
RP Zip4:	Not reported
Contact:	Not reported
RP Phone:	Not reported
RP Extension:	Not reported
Site Manager:	La Smith

Name:	LORAL CLEANERS
Address:	1875 S UNIVERSITY DR
City,State,Zip:	DAVIE, FL
Program Site Id:	ERIC_4067
Lat DD:	26
Lat MM:	5
Lat SS:	48.7325
Long DD:	80
Long MM:	15
Long SS:	9.889
Office/ District:	SED
Program Area:	DRYCLEANING
Priority Score:	Not reported
Datum:	NAD83
Method:	WGPS
Facility Status:	Closed-ERIC
Facility Type:	Not reported
Score Effective Date:	Not reported
Score When Ranked:	Not reported
Rank:	Not reported
Operator:	Not reported
Phone:	Not reported
Name Changed:	Not reported
Addr Changed:	Not reported
Related Party ID:	Not reported
Primary RP Role:	Not reported
RP Begin Date:	Not reported
RP Name:	Not reported
RP Address1:	Not reported
RP Address2:	Not reported
RP City:	Not reported
RP State:	Not reported
RP Zip5:	Not reported
RP Zip4:	Not reported
Contact:	Not reported
RP Phone:	Not reported
RP Extension:	Not reported
Site Manager:	Not reported

RESP PARTY:

Name:	LORAL CLEANERS
Address:	1875 S UNIVERSITY DR
City,State,Zip:	DAVIE, FL 33324

LORAL CLEANERS (Continued) **1006660772**

District:	Southeast District
Site Id:	54308
Project Id:	182090
Site Status:	CLOSED
Project Manager:	SMITH_LA
OGC Case Number:	Not reported
Initial Date Received:	04/21/1997
Contaminants:	Responses forwarded to Tallahassee for eligibility determination
Offsite Cont Impact:	Not reported
Priority Score:	Not reported
Datum:	HARN
Method ID:	UNKN
Feature:	Not reported
Object Of Interest:	CAP_RAP SITE
Proximity To Object:	APPRX
Collect Username:	STONE_H
Collect Affiliation:	DEPARTMENT OF ENVIRONMENTAL PROTECTION
Collect Program Id:	CL
Collect Date:	10/19/2005
Map Series Used:	1999 doqs
Map Source Scale:	1266
Interpolation Scale:	Not reported
Coordinate Accuracy Id:	3
Verify Method Id:	DPHO
Verifier Username:	STONE_H
Verifier Affiliation:	DEPARTMENT OF ENVIRONMENTAL PROTECTION
Verifying Program Id:	CL
Verification Date:	10/19/2005
Decode for District:	Southeast District
Decode for Datum:	High Accuracy Reference Network
Decode for Method:	Unknown Method
Decode for Off Site COC:	Not reported
Decode for V_Method:	Digital Aerial Photography With Ground Control
Latitude/Longitude (deg/min/sec):	26 5 / 80 15
Source Facility Name:	Not reported
Source Facility ID:	Not reported
Program:	Not reported
Program Type:	Not reported
Program Status:	Not reported
WMD:	Not reported
ICR Indicator:	Not reported
Discharge Date:	Not reported
GIS ALBX:	Not reported
GIS ALBY:	Not reported
Site Manager:	Not reported
Site Phase Description:	Not reported
Offsite Contamination Key:	Not reported
Documents:	Not reported
Objectid:	Not reported

ERIC WASTE CLEANUP:

ERIC ID:	ERIC_10186
Name:	Loral Cleaners
Address:	1875 S UNIVERSITY DR
City,State,Zip:	DAVIE, FL 33324
County:	BROWARD
Status:	CLOSED

LORAL CLEANERS (Continued) **1006660772**

Source Facility Name:	Loral Cleaners
Source Facility ID:	60382
Program:	Responsible Party Cleanup
Program Type:	RESPONSPARTY
Program Status:	COMPLETE
District:	SED - Southeast District
WMD:	SFWMD - South Florida Water Management District
ICR Indicator:	N
Discharge Date:	Not reported
Method ID:	DPHO
Object of Interest:	CAP_R
Proximity to Object:	APPRX
Lat DD:	26
Lat MM:	5
Lat SS:	Not reported
Long DD:	80
Long MM:	15
Long SS:	Not reported
X Coord:	774163.99767
Y Coord:	238191.99465
GIS ALB X:	774164
GIS ALB Y:	238192
Collector Username:	STONE_H
Collection Date:	Not reported
Map Source:	1999 doqs
Map Source Scale:	1266
Interpolation Scale:	Not reported
Coordinate Accuracy ID:	3
Site Manager:	La Smith
Site Phase Description:	Phase 1 - Initial Assessment
Offsite Contamination Key:	CONTAMUNKNOWN
DATUM ID:	HARN

Documents:
Object ID: 3109

ERIC ID:	ERIC_4067
Name:	Loral Cleaners
Address:	1875 S UNIVERSITY DR
City,State,Zip:	DAVIE, FL 33324
County:	BROWARD
Status:	CLOSED
Source Facility Name:	LORAL CLEANERS
Source Facility ID:	9500353
Program:	Drycleaning Solvent Cleanup Program
Program Type:	DRYCLEANING
Program Status:	COMPLETE
District:	SED - Southeast District
WMD:	SFWMD - South Florida Water Management District
ICR Indicator:	N
Discharge Date:	Not reported
Method ID:	WGPS
Object of Interest:	FACIL
Proximity to Object:	ENTRA
Lat DD:	26
Lat MM:	5
Lat SS:	Not reported

LORAL CLEANERS (Continued) **1006660772**

Long DD:	80
Long MM:	15
Long SS:	Not reported
X Coord:	774166.93617
Y Coord:	238184.14475
GIS ALB X:	774166.93846
GIS ALB Y:	238184.1501
Collector Username:	ERIC_HAZARD_INIT_LOAD
Collection Date:	06/23/2016
Map Source:	Not reported
Map Source Scale:	Not reported
Interpolation Scale:	Not reported
Coordinate Accuracy ID:	3
Site Manager:	Not reported
Site Phase Description:	Phase 5 - Cleanup Complete
Offsite Contamination Key:	CONTAMUNKNOWN
DATUM ID:	NAD83

Documents:
Object ID: 13596

K66 **LORAL CLEANERS** **RCRA NonGen / NLR** **1000147496**
West **1875 S UNIVERSITY DR** **FLD981014673**
1/8-1/4 **DAVIE, FL 33324**
0.192 mi.
1012 ft. **Site 3 of 9 in cluster K**

Relative:
Higher

Actual:
7 ft.

RCRA Listings:

Date Form Received by Agency:		20100805
Handler Name:		Loral Cleaners
Handler Address:		S University Dr
Handler City,State,Zip:		DAVIE, FL 33324-5805
EPA ID:		FLD981014673
Contact Name:		EDMUND KERY
Contact Address:		S UNIVERSITY DR
Contact City,State,Zip:		DAVIE, FL 33324-5805
Contact Telephone:		305-475-1699
Contact Fax:		Not reported
Contact Email:		Not reported
Contact Title:		PRESIDENT
EPA Region:		04
Land Type:		Private
Federal Waste Generator Description:		Not a generator, verified
Non-Notifier:		Not reported
Biennial Report Cycle:		Not reported
Accessibility:		Not reported
Active Site Indicator:		Not reported
State District Owner:		Fl
State District:		SE
Mailing Address:		S UNIVERSITY DR
Mailing City,State,Zip:		DAVIE, FL 33324-5805
Owner Name:	Edmund Kery	
Owner Type:		Private
Operator Name:	Not reported	
Operator Type:		Not reported
Short-Term Generator Activity:		No
Importer Activity:		No
Mixed Waste Generator:		No

LORAL CLEANERS (Continued) **1000147496**

Transporter Activity:	No
Transfer Facility Activity:	No
Recycler Activity with Storage:	No
Small Quantity On-Site Burner Exemption:	No
Smelting Melting and Refining Furnace Exemption:	No
Underground Injection Control:	No
Off-Site Waste Receipt:	No
Universal Waste Indicator:	No
Universal Waste Destination Facility:	No
Federal Universal Waste:	No
Active Site State-Reg Handler:	---
Federal Facility Indicator:	Not reported
Hazardous Secondary Material Indicator:	N
Sub-Part K Indicator:	Not reported
2018 GPRA Permit Baseline:	Not on the Baseline
2018 GPRA Renewals Baseline:	Not on the Baseline
202 GPRA Corrective Action Baseline:	No
Subject to Corrective Action Universe:	No
Non-TSDFs Where RCRA CA has Been Imposed Universe:	No
Corrective Action Priority Ranking:	No NCAPS ranking
Environmental Control Indicator:	No
Institutional Control Indicator:	No
Human Exposure Controls Indicator:	N/A
Groundwater Controls Indicator:	N/A
Significant Non-Complier Universe:	No
Unaddressed Significant Non-Complier Universe:	No
Addressed Significant Non-Complier Universe:	No
Significant Non-Complier With a Compliance Schedule Universe:	No
Financial Assurance Required:	Not reported
Handler Date of Last Change:	20110623
Recognized Trader-Importer:	No
Recognized Trader-Exporter:	No
Importer of Spent Lead Acid Batteries:	No
Exporter of Spent Lead Acid Batteries:	No
Recycler Activity Without Storage:	No
Manifest Broker:	No
Sub-Part P Indicator:	No

Handler - Owner Operator:

Owner/Operator Indicator:	Owner
Owner/Operator Name: EDMUND KERY	
Legal Status:	Private
Date Became Current:	19961018
Date Ended Current:	Not reported
Owner/Operator Address:	1875 S UNIVERSITY DR
Owner/Operator City,State,Zip:	DAVIE, FL 33324-5805
Owner/Operator Telephone:	Not reported
Owner/Operator Telephone Ext:	Not reported
Owner/Operator Fax:	Not reported
Owner/Operator Email:	Not reported

Owner/Operator Indicator:	Owner
Owner/Operator Name: EDMUND KERY	
Legal Status:	Private
Date Became Current:	19961018
Date Ended Current:	Not reported

LORAL CLEANERS (Continued) **1000147496**

Owner/Operator Address: 1875 S UNIVERSITY DR
Owner/Operator City,State,Zip: DAVIE, FL 33324-5805
Owner/Operator Telephone: Not reported
Owner/Operator Telephone Ext: Not reported
Owner/Operator Fax: Not reported
Owner/Operator Email: Not reported

Historic Generators:
Receive Date: 20100805
Handler Name: LORAL CLEANERS
Federal Waste Generator Description: Not a generator, verified
State District Owner: Fl
Large Quantity Handler of Universal Waste: No
Recognized Trader Importer: No
Recognized Trader Exporter: No
Spent Lead Acid Battery Importer: No
Spent Lead Acid Battery Exporter: No
Current Record: Yes
Non Storage Recycler Activity: Not reported
Electronic Manifest Broker: Not reported

Receive Date: 19870708
Handler Name: LORAL CLEANERS
Federal Waste Generator Description: Small Quantity Generator
State District Owner: Fl
Large Quantity Handler of Universal Waste: No
Recognized Trader Importer: No
Recognized Trader Exporter: No
Spent Lead Acid Battery Importer: No
Spent Lead Acid Battery Exporter: No
Current Record: No
Non Storage Recycler Activity: Not reported
Electronic Manifest Broker: Not reported

List of NAICS Codes and Descriptions:
NAICS Codes: No NAICS Codes Found

Has the Facility Received Notices of Violations:
Found Violation: No
Agency Which Determined Violation: Not reported
Violation Short Description: Not reported
Date Violation was Determined: Not reported
Actual Return to Compliance Date: Not reported
Return to Compliance Qualifier: Not reported
Violation Responsible Agency: Not reported
Scheduled Compliance Date: Not reported
Enforcement Identifier: Not reported
Date of Enforcement Action: Not reported
Enforcement Responsible Agency: Not reported
Enforcement Docket Number: Not reported
Enforcement Attorney: Not reported
Corrective Action Component: Not reported
Appeal Initiated Date: Not reported
Appeal Resolution Date: Not reported
Disposition Status Date: Not reported
Disposition Status: Not reported

LORAL CLEANERS (Continued) **1000147496**

Disposition Status Description:	Not reported
Consent/Final Order Sequence Number:	Not reported
Consent/Final Order Respondent Name:	Not reported
Consent/Final Order Lead Agency:	Not reported
Enforcement Type:	Not reported
Enforcement Responsible Person:	Not reported
Enforcement Responsible Sub-Organization:	Not reported
SEP Sequence Number:	Not reported
SEP Expenditure Amount:	Not reported
SEP Scheduled Completion Date:	Not reported
SEP Actual Date:	Not reported
SEP Defaulted Date:	Not reported
SEP Type:	Not reported
SEP Type Description:	Not reported
Proposed Amount:	Not reported
Final Monetary Amount:	Not reported
Paid Amount:	Not reported
Final Count:	Not reported
Final Amount:	Not reported

Evaluation Action Summary:

Evaluation Date:	20100805
Evaluation Responsible Agency:	State
Found Violation:	No
Evaluation Type Description:	COMPLIANCE EVALUATION INSPECTION
Evaluation Responsible Person Identifier:	MAG
Evaluation Responsible Sub-Organization:	SE
Actual Return to Compliance Date:	Not reported
Scheduled Compliance Date:	Not reported
Date of Request:	Not reported
Date Response Received:	Not reported
Request Agency:	Not reported
Former Citation:	Not reported

K67 **LORAL CLEANERS** **HAZ WASTE** **S130164171**
West **1875 UNIVERSITY DR S** **N/A**
1/8-1/4 **DAVIE, FL 33324**
0.192 mi.
1012 ft. **Site 4 of 9 in cluster K**

Relative: **Higher**

Actual: **7 ft.**

HAZ WASTE:

Facility ID:	6044
Name:	LORAL CLEANERS
Address:	1875 UNIVERSITY DR S
City,State,Zip:	DAVIE, FL 33324
County:	BROWARD
Telephone:	(954)475-1699
Email:	Not reported
Status:	O - OUT OF BUSINESS
Generator Status:	N - NOT A HAZARDOUS WASTE GENERATOR
EPA ID:	FLR000049049
Other ID:	1128
Old Facility ID:	610094
SIC:	7216 - SERVICES - DRY CLEANING PLANTS, EXCEPT RUG
Verified:	V - VERIFICATION BY ON-SITE VISIT
Verified Date:	11/10/1998

LORAL CLEANERS (Continued) **S130164171**

Hazardous Waste LBS/YEAR: 0
Wastes: 0

I68 **TEND SKIN INTERNATIONAL INC** **RCRA-VSQG** **1005441656**
South **2090 SW 71ST TER** **FINDS** **FLR000070128**
1/8-1/4 **DAVIE, FL 33317** **ECHO**
0.194 mi. **E MANIFEST**
1022 ft. **Site 29 of 35 in cluster I**

Relative: **Lower**
Actual: **4 ft.**

RCRA Listings:

Date Form Received by Agency:		20240719
Handler Name:		Tend Skin International Inc
Handler Address:		2090 Sw 71st Ter
Handler City,State,Zip:		DAVIE, FL 33317-7312
EPA ID:		FLR000070128
Contact Name:		STEVEN ROSEN
Contact Address:		2090 SW 71ST TER
Contact City,State,Zip:		DAVIE, FL 33317-7312
Contact Telephone:		954-382-0800
Contact Fax:		Not reported
Contact Email:		Not reported
Contact Title:		Not reported
EPA Region:		04
Land Type:		Private
Federal Waste Generator Description:		Conditionally Exempt Small Quantity Generator
Non-Notifier:		Not reported
Biennial Report Cycle:		Not reported
Accessibility:		Not reported
Active Site Indicator:		Handler Activities
State District Owner:		Fl
State District:		SE
Mailing Address:		2090 SW 71ST TER
Mailing City,State,Zip:		DAVIE, FL 33317-7312
Owner Name:	Steven Rosen	
Owner Type:		Private
Operator Name:	Not reported	
Operator Type:		Not reported
Short-Term Generator Activity:		No
Importer Activity:		No
Mixed Waste Generator:		No
Transporter Activity:		No
Transfer Facility Activity:		No
Recycler Activity with Storage:		No
Small Quantity On-Site Burner Exemption:		No
Smelting Melting and Refining Furnace Exemption:		No
Underground Injection Control:		No
Off-Site Waste Receipt:		No
Universal Waste Indicator:		No
Universal Waste Destination Facility:		No
Federal Universal Waste:		No
Active Site State-Reg Handler:		---
Federal Facility Indicator:		Not reported
Hazardous Secondary Material Indicator:		N
Sub-Part K Indicator:		Not reported
2018 GPRA Permit Baseline:		Not on the Baseline
2018 GPRA Renewals Baseline:		Not on the Baseline
202 GPRA Corrective Action Baseline:		No
Subject to Corrective Action Universe:		No

TEND SKIN INTERNATIONAL INC (Continued) **1005441656**

Non-TSDFs Where RCRA CA has Been Imposed Universe:	No
Corrective Action Priority Ranking:	No NCAPS ranking
Environmental Control Indicator:	No
Institutional Control Indicator:	No
Human Exposure Controls Indicator:	N/A
Groundwater Controls Indicator:	N/A
Significant Non-Complier Universe:	No
Unaddressed Significant Non-Complier Universe:	No
Addressed Significant Non-Complier Universe:	No
Significant Non-Complier With a Compliance Schedule Universe:	No
Financial Assurance Required:	Not reported
Handler Date of Last Change:	20241220
Recognized Trader-Importer:	No
Recognized Trader-Exporter:	No
Importer of Spent Lead Acid Batteries:	No
Exporter of Spent Lead Acid Batteries:	No
Recycler Activity Without Storage:	No
Manifest Broker:	No
Sub-Part P Indicator:	No

Hazardous Waste Summary:

Waste Code:	D001
Waste Description:	Ignitable Waste

Handler - Owner Operator:

Owner/Operator Indicator:	Owner
Owner/Operator Name: STEVEN ROSEN	
Legal Status:	Private
Date Became Current:	20001109
Date Ended Current:	Not reported
Owner/Operator Address:	2090 SW 71ST TER
Owner/Operator City,State,Zip:	DAVIE, FL 33317-7312
Owner/Operator Telephone:	704-758-6033
Owner/Operator Telephone Ext:	Not reported
Owner/Operator Fax:	Not reported
Owner/Operator Email:	Not reported

Owner/Operator Indicator:	Owner
Owner/Operator Name: STEVEN ROSEN	
Legal Status:	Private
Date Became Current:	20001109
Date Ended Current:	Not reported
Owner/Operator Address:	2090 SW 71ST TER
Owner/Operator City,State,Zip:	DAVIE, FL 33317-7312
Owner/Operator Telephone:	425-313-8100
Owner/Operator Telephone Ext:	Not reported
Owner/Operator Fax:	Not reported
Owner/Operator Email:	Not reported

Owner/Operator Indicator:	Owner
Owner/Operator Name: ROSEN STEVEN	
Legal Status:	Private
Date Became Current:	20001109
Date Ended Current:	Not reported
Owner/Operator Address:	2090 SW 71ST TER

TEND SKIN INTERNATIONAL INC (Continued) **1005441656**

Owner/Operator City,State,Zip: DAVIE, FL 33317-7312
Owner/Operator Telephone: Not reported
Owner/Operator Telephone Ext: Not reported
Owner/Operator Fax: Not reported
Owner/Operator Email: Not reported

Historic Generators:
Receive Date: 20240719
Handler Name: TEND SKIN INTERNATIONAL INC
Federal Waste Generator Description: Very Small Quantity Generator (formerly Conditionally-Exempt Small Quantity Generator
State District Owner: Fl
Large Quantity Handler of Universal Waste: No
Recognized Trader Importer: No
Recognized Trader Exporter: No
Spent Lead Acid Battery Importer: No
Spent Lead Acid Battery Exporter: No
Current Record: Yes
Non Storage Recycler Activity: No
Electronic Manifest Broker: No

Receive Date: 20001109
Handler Name: TEND SKIN INTERNATIONAL INC
Federal Waste Generator Description: Very Small Quantity Generator (formerly Conditionally-Exempt Small Quantity Generator
State District Owner: Fl
Large Quantity Handler of Universal Waste: No
Recognized Trader Importer: Not reported
Recognized Trader Exporter: Not reported
Spent Lead Acid Battery Importer: Not reported
Spent Lead Acid Battery Exporter: Not reported
Current Record: No
Non Storage Recycler Activity: Not reported
Electronic Manifest Broker: Not reported

List of NAICS Codes and Descriptions:
NAICS Code: 456199
NAICS Description: All Other Health And Personal Care Retailers

Has the Facility Received Notices of Violations:
Found Violation: No
Agency Which Determined Violation: Not reported
Violation Short Description: Not reported
Date Violation was Determined: Not reported
Actual Return to Compliance Date: Not reported
Return to Compliance Qualifier: Not reported
Violation Responsible Agency: Not reported
Scheduled Compliance Date: Not reported
Enforcement Identifier: Not reported
Date of Enforcement Action: Not reported
Enforcement Responsible Agency: Not reported
Enforcement Docket Number: Not reported
Enforcement Attorney: Not reported
Corrective Action Component: Not reported
Appeal Initiated Date: Not reported
Appeal Resolution Date: Not reported

TEND SKIN INTERNATIONAL INC (Continued) **1005441656**

Disposition Status Date:	Not reported
Disposition Status:	Not reported
Disposition Status Description:	Not reported
Consent/Final Order Sequence Number:	Not reported
Consent/Final Order Respondent Name:	Not reported
Consent/Final Order Lead Agency:	Not reported
Enforcement Type:	Not reported
Enforcement Responsible Person:	Not reported
Enforcement Responsible Sub-Organization:	Not reported
SEP Sequence Number:	Not reported
SEP Expenditure Amount:	Not reported
SEP Scheduled Completion Date:	Not reported
SEP Actual Date:	Not reported
SEP Defaulted Date:	Not reported
SEP Type:	Not reported
SEP Type Description:	Not reported
Proposed Amount:	Not reported
Final Monetary Amount:	Not reported
Paid Amount:	Not reported
Final Count:	Not reported
Final Amount:	Not reported

Evaluation Action Summary:

Evaluation Date:	20240719
Evaluation Responsible Agency:	State
Found Violation:	No
Evaluation Type Description:	COMPLIANCE EVALUATION INSPECTION
Evaluation Responsible Person Identifier:	SHL
Evaluation Responsible Sub-Organization:	SE
Actual Return to Compliance Date:	Not reported
Scheduled Compliance Date:	Not reported
Date of Request:	Not reported
Date Response Received:	Not reported
Request Agency:	Not reported
Former Citation:	Not reported

FINDS:

Registry ID: 110012541044

Click Here for FRS Facility Detail Report:

Environmental Interest/Information System:

The Florida Integrated Environmental System Today (FIESTA) Data Maintenance (FDM) System maintains entity, environmental interest, and affiliation data.
The Resource Conservation and Recovery Act Information System (RCRAInfo) is EPA's comprehensive information system in support of the Resource Conservation and Recovery Act (RCRA) of 1976 and the Hazardous and Solid Waste Amendments (HSWA) of 1984. It tracks many types of information about generators, transporters, treaters, storers, and disposers of hazardous waste.

Click this hyperlink while viewing on your computer to access additional FINDS: detail in the EDR Site Report.

ECHO:

TEND SKIN INTERNATIONAL INC (Continued) **1005441656**

Envid: 1005441656
Registry ID: 110012541044

DFR URL:
Name: TEND SKIN INTERNATIONAL INC
Address: 2090 SW 71ST TERRACE
City,State,Zip: DAVIE, FL 33317

E MANIFEST:
Manifest Tracking Number: 016349923FLE
Last Updated Date: 20211209
Shipped Date: 20211117
Received Date: 20211119
Manifest Status: Signed
Submission Type: DataImage5Copy
Origin Type: Service
Generator EPA ID: FLCESQG
Generator Name: Tend Skin International
Generator Location Street Number: Not reported
Generator Location Street 1: 2090 SW 71ST TERRACE
Generator Location Street 2: Suite G-9
Generator Location City: DAVIE
Generator Location State: FL
Generator Location Zip: 33317
Generator Mail Street Number: Not reported
Generator Mail Street 1: 2090 SW 71st Terrace
Generator Mail Street 2: Suite G-9
Generator Mail City: Davie
Generator Mail Zip: 33317
Generator Mail State: FL
Generator Contact Company Name: Tend Skin International
Designated Facility EPA ID: FLD980729610
Designated Facility Name: Clean Harbors Florida Llc
Designated Facility Mail Street Number: Not reported
Designated Facility Mail Street 1: Not reported
Designated Facility Mail Street 2: 7001 Kilo Avenue
Designated Facility Mail City: Bartow
Designated Facility Mail Zip: 33830
Designated Facility Mail State: FL
Designated Facility Location Street Number: Not reported
Designated Facility Location Street 1: 7001 Kilo Avenue
Designated Facility Location Street 2: Not reported
Designated Facility Location City: Bartow
Designated Facility Location Zip: 33830
Designated Facility Location State: FL
Designated Facility Contact Company Name: Not reported
Manifest Residue Indicator: N
Rejection Indicator: N

Manifest Tracking Number: 016350269FLE
Last Updated Date: 20220224
Shipped Date: 20220126
Received Date: 20220203
Manifest Status: Signed
Submission Type: DataImage5Copy
Origin Type: Service
Generator EPA ID: FLCESQG

TEND SKIN INTERNATIONAL INC (Continued) **1005441656**

Generator Name:	Tend Skin International
Generator Location Street Number:	Not reported
Generator Location Street 1:	2090 SW 71ST TERRACE
Generator Location Street 2:	Suite G-9
Generator Location City:	DAVIE
Generator Location State:	FL
Generator Location Zip:	33317
Generator Mail Street Number:	Not reported
Generator Mail Street 1:	2090 SW 71st Terrace
Generator Mail Street 2:	Suite G-9
Generator Mail City:	Davie
Generator Mail Zip:	33317
Generator Mail State:	FL
Generator Contact Company Name:	Tend Skin International
Designated Facility EPA ID:	FLD980729610
Designated Facility Name:	Clean Harbors Florida Llc
Designated Facility Mail Street Number:	Not reported
Designated Facility Mail Street 1:	Not reported
Designated Facility Mail Street 2:	7001 Kilo Avenue
Designated Facility Mail City:	Bartow
Designated Facility Mail Zip:	33830
Designated Facility Mail State:	FL
Designated Facility Location Street Number:	Not reported
Designated Facility Location Street 1:	7001 Kilo Avenue
Designated Facility Location Street 2:	Not reported
Designated Facility Location City:	Bartow
Designated Facility Location Zip:	33830
Designated Facility Location State:	FL
Designated Facility Contact Company Name:	Not reported
Manifest Residue Indicator:	N
Rejection Indicator:	N

Manifest Tracking Number:	016350469FLE
Last Updated Date:	20210907
Shipped Date:	20210810
Received Date:	20210816
Manifest Status:	Signed
Submission Type:	DataImage5Copy
Origin Type:	Service
Generator EPA ID:	FLCESQG
Generator Name:	Tend Skin International
Generator Location Street Number:	Not reported
Generator Location Street 1:	2090 SW 71ST TERRACE
Generator Location Street 2:	Suite G-9
Generator Location City:	DAVIE
Generator Location State:	FL
Generator Location Zip:	33317
Generator Mail Street Number:	Not reported
Generator Mail Street 1:	2090 SW 71st Terrace
Generator Mail Street 2:	Suite G-9
Generator Mail City:	Davie
Generator Mail Zip:	33317
Generator Mail State:	FL
Generator Contact Company Name:	Tend Skin International
Designated Facility EPA ID:	FLD980729610
Designated Facility Name:	Clean Harbors Florida Llc
Designated Facility Mail Street Number:	Not reported

TEND SKIN INTERNATIONAL INC (Continued) **1005441656**

Designated Facility Mail Street 1:	Not reported
Designated Facility Mail Street 2:	7001 Kilo Avenue
Designated Facility Mail City:	Bartow
Designated Facility Mail Zip:	33830
Designated Facility Mail State:	FL
Designated Facility Location Street Number:	Not reported
Designated Facility Location Street 1:	7001 Kilo Avenue
Designated Facility Location Street 2:	Not reported
Designated Facility Location City:	Bartow
Designated Facility Location Zip:	33830
Designated Facility Location State:	FL
Designated Facility Contact Company Name:	Not reported
Manifest Residue Indicator:	N
Rejection Indicator:	N

Manifest Tracking Number:	016524432FLE
Last Updated Date:	20220811
Shipped Date:	20220718
Received Date:	20220722
Manifest Status:	Signed
Submission Type:	DataImage5Copy
Origin Type:	Service
Generator EPA ID:	FLCESQG
Generator Name:	Tend Skin International
Generator Location Street Number:	Not reported
Generator Location Street 1:	2090 SW 71ST TERRACE
Generator Location Street 2:	Suite G-9
Generator Location City:	DAVIE
Generator Location State:	FL
Generator Location Zip:	33317
Generator Mail Street Number:	Not reported
Generator Mail Street 1:	2090 SW 71st Terrace
Generator Mail Street 2:	Suite G-9
Generator Mail City:	Davie
Generator Mail Zip:	33317
Generator Mail State:	FL
Generator Contact Company Name:	Tend Skin International
Designated Facility EPA ID:	FLD980729610
Designated Facility Name:	Clean Harbors Florida Llc
Designated Facility Mail Street Number:	Not reported
Designated Facility Mail Street 1:	Not reported
Designated Facility Mail Street 2:	7001 Kilo Avenue
Designated Facility Mail City:	Bartow
Designated Facility Mail Zip:	33830
Designated Facility Mail State:	FL
Designated Facility Location Street Number:	Not reported
Designated Facility Location Street 1:	7001 Kilo Avenue
Designated Facility Location Street 2:	Not reported
Designated Facility Location City:	Bartow
Designated Facility Location Zip:	33830
Designated Facility Location State:	FL
Designated Facility Contact Company Name:	Not reported
Manifest Residue Indicator:	N
Rejection Indicator:	N

Manifest Tracking Number:	019135541FLE
Last Updated Date:	20240306

TEND SKIN INTERNATIONAL INC (Continued) **1005441656**

Shipped Date:	20240207
Received Date:	20240215
Manifest Status:	Signed
Submission Type:	DataImage5Copy
Origin Type:	Service
Generator EPA ID:	FLCESQG
Generator Name:	Tend Skin International
Generator Location Street Number:	Not reported
Generator Location Street 1:	2090 SW 71ST TERRACE
Generator Location Street 2:	Suite G-9
Generator Location City:	DAVIE
Generator Location State:	FL
Generator Location Zip:	33317
Generator Mail Street Number:	Not reported
Generator Mail Street 1:	2090 SW 71st Terrace
Generator Mail Street 2:	Suite G-9
Generator Mail City:	Davie
Generator Mail Zip:	33317
Generator Mail State:	FL
Generator Contact Company Name:	Tend Skin International
Designated Facility EPA ID:	FLD980729610
Designated Facility Name:	Clean Harbors Florida Llc
Designated Facility Mail Street Number:	Not reported
Designated Facility Mail Street 1:	Not reported
Designated Facility Mail Street 2:	7001 Kilo Avenue
Designated Facility Mail City:	Bartow
Designated Facility Mail Zip:	33830
Designated Facility Mail State:	FL
Designated Facility Location Street Number:	Not reported
Designated Facility Location Street 1:	7001 Kilo Avenue
Designated Facility Location Street 2:	Not reported
Designated Facility Location City:	Bartow
Designated Facility Location Zip:	33830
Designated Facility Location State:	FL
Designated Facility Contact Company Name:	Not reported
Manifest Residue Indicator:	N
Rejection Indicator:	N

Manifest Tracking Number:	017849635FLE
Last Updated Date:	20230316
Shipped Date:	20230222
Received Date:	20230224
Manifest Status:	Signed
Submission Type:	DataImage5Copy
Origin Type:	Service
Generator EPA ID:	FLCESQG
Generator Name:	Tend Skin International
Generator Location Street Number:	Not reported
Generator Location Street 1:	2090 SW 71ST TERRACE
Generator Location Street 2:	Suite G-9
Generator Location City:	DAVIE
Generator Location State:	FL
Generator Location Zip:	33317
Generator Mail Street Number:	Not reported
Generator Mail Street 1:	2090 SW 71st Terrace
Generator Mail Street 2:	Suite G-9
Generator Mail City:	Davie

TEND SKIN INTERNATIONAL INC (Continued) **1005441656**

Generator Mail Zip:	33317
Generator Mail State:	FL
Generator Contact Company Name:	Tend Skin International
Designated Facility EPA ID:	FLD980729610
Designated Facility Name:	Clean Harbors Florida Llc
Designated Facility Mail Street Number:	Not reported
Designated Facility Mail Street 1:	Not reported
Designated Facility Mail Street 2:	7001 Kilo Avenue
Designated Facility Mail City:	Bartow
Designated Facility Mail Zip:	33830
Designated Facility Mail State:	FL
Designated Facility Location Street Number:	Not reported
Designated Facility Location Street 1:	7001 Kilo Avenue
Designated Facility Location Street 2:	Not reported
Designated Facility Location City:	Bartow
Designated Facility Location Zip:	33830
Designated Facility Location State:	FL
Designated Facility Contact Company Name:	Not reported
Manifest Residue Indicator:	N
Rejection Indicator:	N

Manifest Tracking Number:	016330518FLE
Last Updated Date:	20211027
Shipped Date:	20211004
Received Date:	20211007
Manifest Status:	Signed
Submission Type:	DataImage5Copy
Origin Type:	Service
Generator EPA ID:	FLCESQG
Generator Name:	Tend Skin International
Generator Location Street Number:	Not reported
Generator Location Street 1:	2090 SW 71ST TERRACE
Generator Location Street 2:	Suite G-9
Generator Location City:	DAVIE
Generator Location State:	FL
Generator Location Zip:	33317
Generator Mail Street Number:	Not reported
Generator Mail Street 1:	2090 SW 71st Terrace
Generator Mail Street 2:	Suite G-9
Generator Mail City:	Davie
Generator Mail Zip:	33317
Generator Mail State:	FL
Generator Contact Company Name:	Tend Skin International
Designated Facility EPA ID:	FLD980729610
Designated Facility Name:	Clean Harbors Florida Llc
Designated Facility Mail Street Number:	Not reported
Designated Facility Mail Street 1:	Not reported
Designated Facility Mail Street 2:	7001 Kilo Avenue
Designated Facility Mail City:	Bartow
Designated Facility Mail Zip:	33830
Designated Facility Mail State:	FL
Designated Facility Location Street Number:	Not reported
Designated Facility Location Street 1:	7001 Kilo Avenue
Designated Facility Location Street 2:	Not reported
Designated Facility Location City:	Bartow
Designated Facility Location Zip:	33830
Designated Facility Location State:	FL

TEND SKIN INTERNATIONAL INC (Continued) **1005441656**

Designated Facility Contact Company Name:	Not reported
Manifest Residue Indicator:	N
Rejection Indicator:	N
Manifest Tracking Number:	013763522FLE
Last Updated Date:	20191112
Shipped Date:	20191015
Received Date:	20191017
Manifest Status:	Signed
Submission Type:	DataImage5Copy
Origin Type:	Service
Generator EPA ID:	FLCESQG
Generator Name:	Tend Skin International
Generator Location Street Number:	Not reported
Generator Location Street 1:	2090 SW 71ST TERRACE
Generator Location Street 2:	Suite G-9
Generator Location City:	DAVIE
Generator Location State:	FL
Generator Location Zip:	33317
Generator Mail Street Number:	Not reported
Generator Mail Street 1:	2090 SW 71st Terrace
Generator Mail Street 2:	Suite G-9
Generator Mail City:	Davie
Generator Mail Zip:	33317
Generator Mail State:	FL
Generator Contact Company Name:	Not reported
Designated Facility EPA ID:	FLD980729610
Designated Facility Name:	Clean Harbors Florida Llc
Designated Facility Mail Street Number:	Not reported
Designated Facility Mail Street 1:	Not reported
Designated Facility Mail Street 2:	7001 Kilo Avenue
Designated Facility Mail City:	Bartow
Designated Facility Mail Zip:	33830
Designated Facility Mail State:	FL
Designated Facility Location Street Number:	Not reported
Designated Facility Location Street 1:	7001 Kilo Avenue
Designated Facility Location Street 2:	Not reported
Designated Facility Location City:	Bartow
Designated Facility Location Zip:	33830
Designated Facility Location State:	FL
Designated Facility Contact Company Name:	Not reported
Manifest Residue Indicator:	N
Rejection Indicator:	N
Manifest Tracking Number:	012586563FLE
Last Updated Date:	20190124
Shipped Date:	20181227
Received Date:	20181229
Manifest Status:	Signed
Submission Type:	DataImage5Copy
Origin Type:	Service
Generator EPA ID:	FLCESQG
Generator Name:	Tend Skin International
Generator Location Street Number:	Not reported
Generator Location Street 1:	2090 SW 71ST TERRACE
Generator Location Street 2:	Suite G-9
Generator Location City:	DAVIE

TEND SKIN INTERNATIONAL INC (Continued) **1005441656**

Generator Location State:	FL
Generator Location Zip:	33317
Generator Mail Street Number:	Not reported
Generator Mail Street 1:	2090 SW 71st Terrace
Generator Mail Street 2:	Suite G-9
Generator Mail City:	Davie
Generator Mail Zip:	33317
Generator Mail State:	FL
Generator Contact Company Name:	Not reported
Designated Facility EPA ID:	FLD980729610
Designated Facility Name:	Clean Harbors Florida Llc
Designated Facility Mail Street Number:	Not reported
Designated Facility Mail Street 1:	Not reported
Designated Facility Mail Street 2:	7001 Kilo Avenue
Designated Facility Mail City:	Bartow
Designated Facility Mail Zip:	33830
Designated Facility Mail State:	FL
Designated Facility Location Street Number:	Not reported
Designated Facility Location Street 1:	7001 Kilo Avenue
Designated Facility Location Street 2:	Not reported
Designated Facility Location City:	Bartow
Designated Facility Location Zip:	33830
Designated Facility Location State:	FL
Designated Facility Contact Company Name:	Not reported
Manifest Residue Indicator:	N
Rejection Indicator:	N

Manifest Tracking Number:	018757449FLE
Last Updated Date:	20231012
Shipped Date:	20230913
Received Date:	20230922
Manifest Status:	Signed
Submission Type:	DataImage5Copy
Origin Type:	Service
Generator EPA ID:	FLCESQG
Generator Name:	Tend Skin International
Generator Location Street Number:	Not reported
Generator Location Street 1:	2090 SW 71ST TERRACE
Generator Location Street 2:	Suite G-9
Generator Location City:	DAVIE
Generator Location State:	FL
Generator Location Zip:	33317
Generator Mail Street Number:	Not reported
Generator Mail Street 1:	2090 SW 71st Terrace
Generator Mail Street 2:	Suite G-9
Generator Mail City:	Davie
Generator Mail Zip:	33317
Generator Mail State:	FL
Generator Contact Company Name:	Tend Skin International
Designated Facility EPA ID:	FLD980729610
Designated Facility Name:	Clean Harbors Florida Llc
Designated Facility Mail Street Number:	Not reported
Designated Facility Mail Street 1:	Not reported
Designated Facility Mail Street 2:	7001 Kilo Avenue
Designated Facility Mail City:	Bartow
Designated Facility Mail Zip:	33830
Designated Facility Mail State:	FL

TEND SKIN INTERNATIONAL INC (Continued) **1005441656**

Designated Facility Location Street Number:	Not reported
Designated Facility Location Street 1:	7001 Kilo Avenue
Designated Facility Location Street 2:	Not reported
Designated Facility Location City:	Bartow
Designated Facility Location Zip:	33830
Designated Facility Location State:	FL
Designated Facility Contact Company Name:	Not reported
Manifest Residue Indicator:	N
Rejection Indicator:	N

Manifest Tracking Number:	017762495FLE
Last Updated Date:	20221125
Shipped Date:	20221031
Received Date:	20221104
Manifest Status:	Signed
Submission Type:	DataImage5Copy
Origin Type:	Service
Generator EPA ID:	FLCESQG
Generator Name:	Tend Skin International
Generator Location Street Number:	Not reported
Generator Location Street 1:	2090 SW 71ST TERRACE
Generator Location Street 2:	Suite G-9
Generator Location City:	DAVIE
Generator Location State:	FL
Generator Location Zip:	33317
Generator Mail Street Number:	Not reported
Generator Mail Street 1:	2090 SW 71st Terrace
Generator Mail Street 2:	Suite G-9
Generator Mail City:	Davie
Generator Mail Zip:	33317
Generator Mail State:	FL
Generator Contact Company Name:	Tend Skin International
Designated Facility EPA ID:	FLD980729610
Designated Facility Name:	Clean Harbors Florida Llc
Designated Facility Mail Street Number:	Not reported
Designated Facility Mail Street 1:	Not reported
Designated Facility Mail Street 2:	7001 Kilo Avenue
Designated Facility Mail City:	Bartow
Designated Facility Mail Zip:	33830
Designated Facility Mail State:	FL
Designated Facility Location Street Number:	Not reported
Designated Facility Location Street 1:	7001 Kilo Avenue
Designated Facility Location Street 2:	Not reported
Designated Facility Location City:	Bartow
Designated Facility Location Zip:	33830
Designated Facility Location State:	FL
Designated Facility Contact Company Name:	Not reported
Manifest Residue Indicator:	N
Rejection Indicator:	N

Transporter:

Manifest Tracking Number:	019794779FLE
Transporter Line Number:	1
Transporter EPA ID:	MAD039322250
Transporter Name:	Clean Harbors Environmental Services, Inc.

TEND SKIN INTERNATIONAL INC (Continued) **1005441656**

Waste Line:

Manifest Tracking Number:	019794779FLE
Waste Line Number:	1
U.S. DOT Hazardous Indicator:	Y
U.S. DOT ID Number:	UN1219
U.S. DOT Description:	Rq, Un1219, Waste Isopropanol Solution, 3, Pg Ii (D001)
Non-Hazardous Waste Description:	Not reported
Number of Containers:	1
Container Type Code:	DM
Container Type Description:	Metal drums, barrels, kegs
Waste Quantity:	404
Quantity Unit of Measure Code:	P
Quantity Unit of Measure Description:	Pounds
Waste Quantity, in Tons:	0.202
Acute Waste Quantity, in Tons:	0
Non-Acute Waste Quantity, in Tons:	0.202
Waste Quantity, in Kilograms:	183.22006
Acute Waste Quantity, in Kilograms:	0
Non-Acute Waste Quantity, in Kilorgrams:	183.22006
Management Method Code:	H141
Management Method Description:	STORAGE, BULKING AND/OR TRANSFER OFF SITE
Waste Residue Indicator:	N
Quantity Discrepancy Indicator:	N
Waste Type Discrepancy Indicator:	N
Waste Density:	Not reported
Waste Density Unit of Measure Code:	Not reported
Waste Density Unit of Measure Description:	Not reported
Form Code:	Not reported
Form Code Description:	Not reported
Source Code:	Not reported
Source Code Description:	Not reported
Waste Minimization Code:	Not reported
Waste Minimization Code Description:	Not reported
Consent Number:	Not reported
EPA Waste Indicator:	Y
Federal Waste Codes:	D001
Quantity Haz Kg:	183.22006
Quantity Haz Tons:	0.202
Quantity Non Haz Kg:	0
Quantity Non Haz Tons:	0
State Waste Codes:	Not reported

Click this hyperlink while viewing on your computer to access
21 additional US EManifest: record(s) in the EDR Site Report.

I69 South 1/8-1/4 0.194 mi. 1022 ft. **DAVIDS AUTOREPAIR, LLC** **HAZ WASTE** **S130182108**
2090 71ST TER SW #H2 **N/A**
DAVIE, FL 33317

Site 30 of 35 in cluster I

Relative: Lower
Actual: 4 ft.

HAZ WASTE:

Facility ID:	222681
Name:	DAVIDS AUTOREPAIR, LLC
Address:	2090 71ST TER SW #H2
City,State,Zip:	DAVIE, FL 33317
County:	BROWARD

DAVIDS AUTOREPAIR, LLC (Continued) **S130182108**

Telephone:	(954)245-8554
Email:	Not reported
Status:	A - ACTIVE - WASTE GENERATOR
Generator Status:	3 - Very Small Quantity Generator
EPA ID:	NA
Other ID:	15428
Old Facility ID:	Not reported
SIC:	7538 - SERVICES - GENERAL AUTOMOTIVE REPAIR SHOPS
Verified:	V - VERIFICATION BY ON-SITE VISIT
Verified Date:	10/02/2023
Hazardous Waste LBS/YEAR:	395
Wastes:	6

Facility ID:	8221
Name:	BOB SIMON'S AUTO REPAIR
Address:	2090 71ST TER SW
City,State,Zip:	DAVIE, FL 33317
County:	BROWARD
Telephone:	(954)474-1110
Email:	Not reported
Status:	O - OUT OF BUSINESS
Generator Status:	N - NOT A HAZARDOUS WASTE GENERATOR
EPA ID:	NA
Other ID:	00904
Old Facility ID:	612640
SIC:	7538 - SERVICES - GENERAL AUTOMOTIVE REPAIR SHOPS
Verified:	V - VERIFICATION BY ON-SITE VISIT
Verified Date:	11/19/1997
Hazardous Waste LBS/YEAR:	0
Wastes:	0

I70 South 1/8-1/4 0.194 mi. 1022 ft. **SANTI'S AUTO BODY SHOP** **BROWARD CO. HM** **S107676535**
2090 SW 71ST TER **N/A**
DAVIE, FL 33317

Site 31 of 35 in cluster I

Relative: Lower

Actual: 4 ft.

BROWARD CO. HM:

Name:	SANTI'S AUTO BODY SHOP
Address:	2090 SW 71ST TER
City,State,Zip:	DAVIE, FL 33317
Region:	BROWARD
Facility ID:	07083
Alt Location:	Not reported
Facility Status:	CLOSED

Name:	TEND SKIN INTERNATIONAL, INC.
Address:	2090 SW 71ST TER
City,State,Zip:	DAVIE, FL 33317
Region:	BROWARD
Facility ID:	12941
Alt Location:	Incldues Bays G-9, G-10, G-11,H-9, H-10, H-11 and Bay F-7 at 2060 SW 71 Terrace (across alley)
Facility Status:	OPEN

Name:	DVZ AUTO REPAIR, LLC
Address:	2090 SW 71ST TER
City,State,Zip:	DAVIE, FL 33317

SANTI'S AUTO BODY SHOP (Continued) **S107676535**

Region: BROWARD
Facility ID: 15428
Alt Location: Not reported
Facility Status: OPEN

Name: DAVIDS AUTOREPAIR, LLC
Address: 2090 SW 71ST TER
City,State,Zip: DAVIE, FL 33317
Region: BROWARD
Facility ID: 17144
Alt Location: Not reported
Facility Status: OPEN

I71 **TRIANA'S AUTO COLLISION** **HAZ WASTE** **S130068174**
South **2090 71ST TER, #G-1** **N/A**
1/8-1/4 **DAVIE, FL 33317**
0.194 mi.
1022 ft. **Site 32 of 35 in cluster I**

Relative: HAZ WASTE:
Lower
Actual: Facility ID: 188191
4 ft. Name: TRIANA'S AUTO COLLISION
Address: 2090 71ST TER, #G-1
City,State,Zip: DAVIE, FL 33317
County: BROWARD
Telephone: (954)423-1309
Email: Not reported
Status: O - OUT OF BUSINESS
Generator Status: N - NOT A HAZARDOUS WASTE GENERATOR
EPA ID: Not reported
Other ID: Not reported
Old Facility ID: 620432
SIC: 7532 - SERVICES - TOP AND BODY REPAIR AND PAINT SHOPS
Verified: V - VERIFICATION BY ON-SITE VISIT
Verified Date: 07/02/2008
Hazardous Waste LBS/YEAR: 0
Wastes: 0

I72 **RICK'S CAR REPAIR INC** **HAZ WASTE** **S129998567**
South **2090 71 TERR SW** **N/A**
1/8-1/4 **PLANTATION, FL 33317**
0.194 mi.
1022 ft. **Site 33 of 35 in cluster I**

Relative: HAZ WASTE:
Lower
Actual: Facility ID: 10125
4 ft. Name: RICK'S CAR REPAIR INC
Address: 2090 71 TERR SW
City,State,Zip: PLANTATION, FL 33317
County: BROWARD
Telephone: (0)-
Email: Not reported
Status: O - OUT OF BUSINESS
Generator Status: N - NOT A HAZARDOUS WASTE GENERATOR
EPA ID: FLR000070128
Other ID: OOB

RICK'S CAR REPAIR INC (Continued) **S129998567**

Old Facility ID:	614720
SIC:	7538 - SERVICES - GENERAL AUTOMOTIVE REPAIR SHOPS
Verified:	V - VERIFICATION BY ON-SITE VISIT
Verified Date:	01/05/2000
Hazardous Waste LBS/YEAR:	0
Wastes:	0

I73 **YACHT REFINISHING SERVICES, INC.** **BROWARD CO. HM** **S109924803**
South **2090 SW 71ST TER** **N/A**
1/8-1/4 **PLANTATION, FL 33317**
0.194 mi.
1022 ft. **Site 34 of 35 in cluster I**

Relative: **Lower**
Actual: **4 ft.**

BROWARD CO. HM:

Name:	YACHT REFINISHING SERVICES, INC.
Address:	2090 SW 71ST TER
City,State,Zip:	PLANTATION, FL 33317
Region:	BROWARD
Facility ID:	12289
Alt Location:	Not reported
Facility Status:	OPEN

I74 **SANTI'S AUTO BODY SHOP** **HAZ WASTE** **S130005663**
South **2090 71 TERR SW** **N/A**
1/8-1/4 **DAVIE, FL 33314**
0.194 mi.
1022 ft. **Site 35 of 35 in cluster I**

Relative: **Lower**
Actual: **4 ft.**

HAZ WASTE:

Facility ID:	10987
Name:	SANTI'S AUTO BODY SHOP
Address:	2090 71 TERR SW
City,State,Zip:	DAVIE, FL 33314
County:	BROWARD
Telephone:	(954)916-0030
Email:	Not reported
Status:	O - OUT OF BUSINESS
Generator Status:	N - NOT A HAZARDOUS WASTE GENERATOR
EPA ID:	Not reported
Other ID:	11742
Old Facility ID:	615650
SIC:	7532 - SERVICES - TOP AND BODY REPAIR AND PAINT SHOPS
Verified:	V - VERIFICATION BY ON-SITE VISIT
Verified Date:	06/07/2001
Hazardous Waste LBS/YEAR:	0
Wastes:	0

L75 **JC CLEANERS** **PRIORITYCLEANERS** **S103589269**
WNW **1585 S UNIVERSITY DR** **Broward Co. EDIEAR** **N/A**
1/8-1/4 **PLANTATION, FL 33324**
0.195 mi.
1029 ft. **Site 1 of 6 in cluster L**

Relative:
Higher

Actual:
8 ft.

PRIORITYCLEANERS:

Name:	JC CLEANERS
Address:	1585 S UNIVERSITY DR
City,State,Zip:	PLANTATION, FL 33324
Rank:	Issued Site Rehabilitation Completion Order
Facility ID:	9801029
Score:	130
Notes:	Not reported
ERIC ID:	4241

Broward Co. EDIEAR:

Name:	JC CLEANERS
Address:	1585 S UNIVERSITY DR
City,State,Zip:	PLANTATION, FL 33324
Facility ID:	3667
Facility Department:	069801029
Program Type:	DRY-CLEAN
Facility Type:	DRY CLEANER
Pollutant Type:	CHLORINATED
Lead Agency:	DEP

L76 **FLORIDA DEP DSCP D175 #0699801029** **RCRA-VSQG** **1004685910**
WNW **1585 S UNIVERSITY DR # DC** **FINDS** **FLR000067033**
1/8-1/4 **PLANTATION, FL 33324** **ECHO**
0.195 mi.
1029 ft. **Site 2 of 6 in cluster L**

Relative:
Higher

Actual:
8 ft.

RCRA Listings:

Date Form Received by Agency:	20000713
Handler Name:	Florida Dep Dscp D175 #0699801029
Handler Address:	S University Dr # Dc
Handler City,State,Zip:	PLANTATION, FL 33324-4018
EPA ID:	FLR000067033
Contact Name:	TRACIE VAUGHT
Contact Address:	BLAIRSTONE RD # MS4520
Contact City,State,Zip:	TALLAHASSEE, FL 32399-6542
Contact Telephone:	850-488-0190
Contact Fax:	Not reported
Contact Email:	Not reported
Contact Title:	PROJ MANAGER
EPA Region:	04
Land Type:	Private
Federal Waste Generator Description:	Conditionally Exempt Small Quantity Generator
Non-Notifier:	Not reported
Biennial Report Cycle:	Not reported
Accessibility:	Not reported
Active Site Indicator:	Handler Activities
State District Owner:	Fl
State District:	SE
Mailing Address:	BLAIRSTONE RD
Mailing City,State,Zip:	TALLAHASSEE, FL 32399-6542
Owner Name:	Transflorida Plaza Plan Co Bernard Silvr
Owner Type:	Private

FLORIDA DEP DSCP D175 #0699801029 (Continued) **1004685910**

Operator Name:	Not reported
Operator Type:	Not reported
Short-Term Generator Activity:	No
Importer Activity:	No
Mixed Waste Generator:	No
Transporter Activity:	No
Transfer Facility Activity:	No
Recycler Activity with Storage:	No
Small Quantity On-Site Burner Exemption:	No
Smelting Melting and Refining Furnace Exemption:	No
Underground Injection Control:	No
Off-Site Waste Receipt:	No
Universal Waste Indicator:	No
Universal Waste Destination Facility:	No
Federal Universal Waste:	No
Active Site State-Reg Handler:	---
Federal Facility Indicator:	Not reported
Hazardous Secondary Material Indicator:	N
Sub-Part K Indicator:	Not reported
2018 GPRA Permit Baseline:	Not on the Baseline
2018 GPRA Renewals Baseline:	Not on the Baseline
202 GPRA Corrective Action Baseline:	No
Subject to Corrective Action Universe:	No
Non-TSDFs Where RCRA CA has Been Imposed Universe:	No
Corrective Action Priority Ranking:	No NCAPS ranking
Environmental Control Indicator:	No
Institutional Control Indicator:	No
Human Exposure Controls Indicator:	N/A
Groundwater Controls Indicator:	N/A
Significant Non-Complier Universe:	No
Unaddressed Significant Non-Complier Universe:	No
Addressed Significant Non-Complier Universe:	No
Significant Non-Complier With a Compliance Schedule Universe:	No
Financial Assurance Required:	Not reported
Handler Date of Last Change:	20110623
Recognized Trader-Importer:	No
Recognized Trader-Exporter:	No
Importer of Spent Lead Acid Batteries:	No
Exporter of Spent Lead Acid Batteries:	No
Recycler Activity Without Storage:	No
Manifest Broker:	No
Sub-Part P Indicator:	No

Hazardous Waste Summary:

Waste Code:	D001
Waste Description:	Ignitable Waste

Handler - Owner Operator:

Owner/Operator Indicator:	Owner
Owner/Operator Name:	TRANSFLORIDA PLAZA PLAN CO BERNARD SILVR
Legal Status:	Private
Date Became Current:	20000713
Date Ended Current:	Not reported
Owner/Operator Address:	1725 S BAYSHORE DR
Owner/Operator City,State,Zip:	MIAMI, FL 33133-3305

FLORIDA DEP DSCP D175 #0699801029 (Continued) **1004685910**

Owner/Operator Telephone: Not reported
Owner/Operator Telephone Ext: Not reported
Owner/Operator Fax: Not reported
Owner/Operator Email: Not reported

Owner/Operator Indicator: Owner
Owner/Operator Name: TRANSFLORIDA PLAZA PLAN CO BERNARD SILVR
Legal Status: Private
Date Became Current: 20000713
Date Ended Current: Not reported
Owner/Operator Address: 1725 S BAYSHORE DR
Owner/Operator City,State,Zip: MIAMI, FL 33133-3305
Owner/Operator Telephone: Not reported
Owner/Operator Telephone Ext: Not reported
Owner/Operator Fax: Not reported
Owner/Operator Email: Not reported

Historic Generators:
Receive Date: 20000713
Handler Name: FLORIDA DEP DSCP D175 #0699801029
Federal Waste Generator Description: Very Small Quantity Generator (formerly Conditionally-Exempt Small Quantity Generator
State District Owner: Fl
Large Quantity Handler of Universal Waste: No
Recognized Trader Importer: No
Recognized Trader Exporter: No
Spent Lead Acid Battery Importer: No
Spent Lead Acid Battery Exporter: No
Current Record: Yes
Non Storage Recycler Activity: Not reported
Electronic Manifest Broker: Not reported

List of NAICS Codes and Descriptions:
NAICS Codes: No NAICS Codes Found

Facility Has Received Notices of Violations:
Violations: No Violations Found

Evaluation Action Summary:
Evaluations: No Evaluations Found

FINDS:
Registry ID: 110007481233

Click Here for FRS Facility Detail Report:

Environmental Interest/Information System:
The Florida Integrated Environmental System Today (FIESTA) Data Maintenance (FDM) System maintains entity, environmental interest, and affiliation data.
The Resource Conservation and Recovery Act Information System (RCRAInfo) is EPA's comprehensive information system in support of the Resource Conservation and Recovery Act (RCRA) of 1976 and the Hazardous and Solid Waste Amendments (HSWA) of 1984. It tracks many

FLORIDA DEP DSCP D175 #0699801029 (Continued) **1004685910**

types of information about generators, transporters, treaters, storers, and disposers of hazardous waste.

Click this hyperlink while viewing on your computer to access additional FINDS: detail in the EDR Site Report.

ECHO:
Envid: 1004685910
Registry ID: 110007481233

DFR URL:
Name: FLORIDA DEP DSCP D175 #0699801029
Address: 1585 S UNIVERSITY DR # DC
City,State,Zip: PLANTATION, FL 33324

L77 **JC CLEANERS** **DRYCLEANERS** **S125962295**
WNW **1585 S UNIVERSITY DR** **DWM CONTAM** **N/A**
1/8-1/4 **PLANTATION, FL 33324** **ERIC WASTE CLEANUP**
0.195 mi.
1029 ft. **Site 3 of 6 in cluster L**

Relative:
Higher

Actual:
8 ft.

DRYCLEANERS:
Name: JC CLEANERS
Address: 1585 S UNIVERSITY DR
City,State,Zip: PLANTATION, FL 33324
Facility ID: 9801029
Facility Type: Not reported
Facility Status: Remove from Site
Facility Phone: Not reported
Owner ID: Not reported
Owner Role: Not reported
Owner Name: Not reported
Owner Contact: Not reported
Owner Address: Not reported
Owner Addr2: Not reported
Owner City,St,Zip: Not reported
RP Phone: Not reported
Start Date: 05/01/1995
Tank ID: 173178
Vessel: DRUM
Gallons: Not reported
Substance: 2
Installation Date: 04/01/1988
Status Date: 05/01/1995

DWM CONTAM:
Name: JC CLEANERS
Address: 1585 S UNIVERSITY DR
City,State,Zip: PLANTATION, FL
Program Site Id: ERIC_4241
Lat DD: 26
Lat MM: 6
Lat SS: 23.76
Long DD: 80
Long MM: 15
Long SS: 3.6
Office/ District: SED
Program Area: DRYCLEANING

JC CLEANERS (Continued) **S125962295**

Priority Score:	Not reported
Datum:	WGS84
Method:	DPHO
Facility Status:	Closed-ERIC
Facility Type:	Not reported
Score Effective Date:	Not reported
Score When Ranked:	Not reported
Rank:	Not reported
Operator:	Not reported
Phone:	Not reported
Name Changed:	Not reported
Addr Changed:	Not reported
Related Party ID:	Not reported
Primary RP Role:	Not reported
RP Begin Date:	Not reported
RP Name:	Not reported
RP Address1:	Not reported
RP Address2:	Not reported
RP City:	Not reported
RP State:	Not reported
RP Zip5:	Not reported
RP Zip4:	Not reported
Contact:	Not reported
RP Phone:	Not reported
RP Extension:	Not reported
Site Manager:	Not reported

ERIC WASTE CLEANUP:

ERIC ID:	ERIC_4241
Name:	J C Cleaners
Address:	1585 S UNIVERSITY DR
City,State,Zip:	PLANTATION, FL 33324
County:	BROWARD
Status:	CLOSED
Source Facility Name:	JC CLEANERS
Source Facility ID:	9801029
Program:	Drycleaning Solvent Cleanup Program
Program Type:	DRYCLEANING
Program Status:	COMPLETE
District:	SED - Southeast District
WMD:	SFWMD - South Florida Water Management District
ICR Indicator:	N
Discharge Date:	Not reported
Method ID:	DPHO
Object of Interest:	FACIL
Proximity to Object:	ENTRA
Lat DD:	26
Lat MM:	6
Lat SS:	Not reported
Long DD:	80
Long MM:	15
Long SS:	Not reported
X Coord:	774308.77997
Y Coord:	239268.22175
GIS ALB X:	774308.7823
GIS ALB Y:	239268.2271
Collector Username:	FARRELL_JA

JC CLEANERS (Continued) **S125962295**

Collection Date:	08/24/2016
Map Source:	hybrid
Map Source Scale:	4514
Interpolation Scale:	Not reported
Coordinate Accuracy ID:	3
Site Manager:	Not reported
Site Phase Description:	Phase 5 - Cleanup Complete
Offsite Contamination Key:	CONTAMUNKNOWN
DATUM ID:	WGS84

Documents:
Object ID: 13775

L78 **JC CLEANERS** **HAZ WASTE** **S130085741**
WNW **1585 UNIVERSITY DR S** **N/A**
1/8-1/4 **PLANTATION, FL 33324**
0.195 mi.
1029 ft. **Site 4 of 6 in cluster L**

Relative: **Higher**
Actual: **8 ft.**

HAZ WASTE:

Facility ID:	206358
Name:	JC CLEANERS
Address:	1585 UNIVERSITY DR S
City,State,Zip:	PLANTATION, FL 33324
County:	BROWARD
Telephone:	()-
Email:	Not reported
Status:	O - OUT OF BUSINESS
Generator Status:	N - NOT A HAZARDOUS WASTE GENERATOR
EPA ID:	FLD982144214
Other ID:	10283
Old Facility ID:	Not reported
SIC:	7216 - SERVICES - DRY CLEANING PLANTS, EXCEPT RUG
Verified:	X - ESQG VERIFICATION
Verified Date:	03/21/2013
Hazardous Waste LBS/YEAR:	Not reported
Wastes:	0

L79 **J C CLEANERS** **RCRA NonGen / NLR** **1000107512**
WNW **1585 S UNIVERSITY DR** **FINDS** **FLD982144214**
1/8-1/4 **PLANTATION, FL 33324** **ECHO**
0.195 mi.
1029 ft. **Site 5 of 6 in cluster L**

Relative: **Higher**
Actual: **8 ft.**

RCRA Listings:

Date Form Received by Agency:	20130417
Handler Name:	J C Cleaners
Handler Address:	1585 S University Dr
Handler City,State,Zip:	PLANTATION, FL 33324-4018
EPA ID:	FLD982144214
Contact Name:	JORGE CUTINO
Contact Address:	1585 S UNIVERSITY DR
Contact City,State,Zip:	PLANTATION, FL 33324-4018
Contact Telephone:	305-424-9069
Contact Fax:	Not reported
Contact Email:	Not reported

J C CLEANERS (Continued) **1000107512**

Contact Title:		OWNER
EPA Region:		04
Land Type:		Private
Federal Waste Generator Description:		Not a generator, verified
Non-Notifier:		Not reported
Biennial Report Cycle:		Not reported
Accessibility:		Not reported
Active Site Indicator:		Not reported
State District Owner:		FI
State District:		SE
Mailing Address:		1585 S UNIVERSITY DR
Mailing City,State,Zip:		PLANTATION, FL 33324-4018
Owner Name:	Jorge Cutino	
Owner Type:		Private
Operator Name:	Not reported	
Operator Type:		Not reported
Short-Term Generator Activity:		No
Importer Activity:		No
Mixed Waste Generator:		No
Transporter Activity:		No
Transfer Facility Activity:		No
Recycler Activity with Storage:		No
Small Quantity On-Site Burner Exemption:		No
Smelting Melting and Refining Furnace Exemption:		No
Underground Injection Control:		No
Off-Site Waste Receipt:		No
Universal Waste Indicator:		No
Universal Waste Destination Facility:		No
Federal Universal Waste:		No
Active Site State-Reg Handler:		---
Federal Facility Indicator:		Not reported
Hazardous Secondary Material Indicator:		N
Sub-Part K Indicator:		Not reported
2018 GPRA Permit Baseline:		Not on the Baseline
2018 GPRA Renewals Baseline:		Not on the Baseline
202 GPRA Corrective Action Baseline:		No
Subject to Corrective Action Universe:		No
Non-TSDFs Where RCRA CA has Been Imposed Universe:		No
Corrective Action Priority Ranking:		No NCAPS ranking
Environmental Control Indicator:		No
Institutional Control Indicator:		No
Human Exposure Controls Indicator:		N/A
Groundwater Controls Indicator:		N/A
Significant Non-Complier Universe:		No
Unaddressed Significant Non-Complier Universe:		No
Addressed Significant Non-Complier Universe:		No
Significant Non-Complier With a Compliance Schedule Universe:		No
Financial Assurance Required:		Not reported
Handler Date of Last Change:		20180106
Recognized Trader-Importer:		No
Recognized Trader-Exporter:		No
Importer of Spent Lead Acid Batteries:		No
Exporter of Spent Lead Acid Batteries:		No
Recycler Activity Without Storage:		No
Manifest Broker:		No
Sub-Part P Indicator:		No

J C CLEANERS (Continued) **1000107512**

Hazardous Waste Summary:
Waste Code: F002
Waste Description: The Following Spent Halogenated Solvents: Tetrachloroethylene, Methylene Chloride, Trichloroethylene, 1,1,1-Trichloroethane, Chlorobenzene, 1,1,2-Trichloro-1,2,2-Trifluoroethane, Ortho-Dichlorobenzene, Trichlorofluoromethane, And 1,1,2, Trichloroethane; All Spent Solvent Mixtures/Blends Containing, Before Use, A Total Of Ten Percent Or More (By Volume) Of One Or More Of The Above Halogenated Solvents Or Those Solvents Listed In F001, F004, And F005; And Still Bottoms From The Recovery Of These Spent Solvents And Spent Solvent Mixtures.

Handler - Owner Operator:
Owner/Operator Indicator: Owner
Owner/Operator Name: CUTINO JORGE
Legal Status: Private
Date Became Current: 19961018
Date Ended Current: Not reported
Owner/Operator Address: 1585 S UNIVERSITY DR
Owner/Operator City,State,Zip: PLANTATION, FL 33324-4018
Owner/Operator Telephone: Not reported
Owner/Operator Telephone Ext: Not reported
Owner/Operator Fax: Not reported
Owner/Operator Email: Not reported

Owner/Operator Indicator: Owner
Owner/Operator Name: JORGE CUTINO
Legal Status: Private
Date Became Current: 19961018
Date Ended Current: Not reported
Owner/Operator Address: 1585 S UNIVERSITY DR
Owner/Operator City,State,Zip: PLANTATION, FL 33324-4018
Owner/Operator Telephone: Not reported
Owner/Operator Telephone Ext: Not reported
Owner/Operator Fax: Not reported
Owner/Operator Email: Not reported

Owner/Operator Indicator: Owner
Owner/Operator Name: JORGE CUTINO
Legal Status: Private
Date Became Current: 19961018
Date Ended Current: Not reported
Owner/Operator Address: 1585 S UNIVERSITY DR
Owner/Operator City,State,Zip: PLANTATION, FL 33324-4018
Owner/Operator Telephone: Not reported
Owner/Operator Telephone Ext: Not reported
Owner/Operator Fax: Not reported
Owner/Operator Email: Not reported

Historic Generators:
Receive Date: 20130417
Handler Name: J C CLEANERS
Federal Waste Generator Description: Not a generator, verified
State District Owner: Fl
Large Quantity Handler of Universal Waste: No
Recognized Trader Importer: No

J C CLEANERS (Continued) **1000107512**

Recognized Trader Exporter:	No
Spent Lead Acid Battery Importer:	No
Spent Lead Acid Battery Exporter:	No
Current Record:	Yes
Non Storage Recycler Activity:	Not reported
Electronic Manifest Broker:	Not reported

Receive Date:	19900507
Handler Name: J C CLEANERS	
Federal Waste Generator Description:	Small Quantity Generator
State District Owner:	FI
Large Quantity Handler of Universal Waste:	No
Recognized Trader Importer:	No
Recognized Trader Exporter:	No
Spent Lead Acid Battery Importer:	No
Spent Lead Acid Battery Exporter:	No
Current Record:	No
Non Storage Recycler Activity:	Not reported
Electronic Manifest Broker:	Not reported

List of NAICS Codes and Descriptions:
NAICS Codes: No NAICS Codes Found

Facility Has Received Notices of Violations:
Violations: No Violations Found

Evaluation Action Summary:
Evaluations: No Evaluations Found

FINDS:
Registry ID: 110007430752

Click Here for FRS Facility Detail Report:

Environmental Interest/Information System:
The Florida Integrated Environmental System Today (FIESTA) Data Maintenance (FDM) System maintains entity, environmental interest, and affiliation data.
The Resource Conservation and Recovery Act Information System (RCRAInfo) is EPA's comprehensive information system in support of the Resource Conservation and Recovery Act (RCRA) of 1976 and the Hazardous and Solid Waste Amendments (HSWA) of 1984. It tracks many types of information about generators, transporters, treaters, storers, and disposers of hazardous waste.

Click this hyperlink while viewing on your computer to access additional FINDS: detail in the EDR Site Report.

ECHO:
Envid: 1000107512
Registry ID: 110007430752

DFR URL:
Name: J C CLEANERS
Address: 1585 S UNIVERSITY DR

J C CLEANERS (Continued) **1000107512**

City,State,Zip: PLANTATION, FL 33324

K80 **KMART #3176** **UST** **U001343029**
West **1901 S UNIVERSITY DR** **N/A**
1/8-1/4 **DAVIE, FL 33324**
0.205 mi.
1083 ft. **Site 5 of 9 in cluster K**

Relative:
Higher

Actual:
7 ft.

UST:
Facility ID: 8627651
Name: KMART #3176
Address: 1901 S UNIVERSITY DR
City,State,Zip: DAVIE, FL 33324
Facility Phone: 3054758240
Facility Status: CLOSED
Facility Type: C
Type Description: Fuel user/Non-retail
Depco: P
Region: STATE
Positioning Method: AGPS
Latitude/Longitude: 26 5 49 / 80 15 6

UST:
Tank ID: 1
Tank Capacity: 1000
Tank Location: UNDERGROUND
Tank Status: B-Removed from Site
Status Date: 04/30/1988
Install Date: 7/1/1979
Substance: L
Content Description: Waste Oil
Vessel Indicator: TANK
DEP Contractor: P

Owner:
Owner ID: 12117
Owner Name: KMART CORP
Owner Address: 3100 W BIG BEAVER RD
Owner Address 2: REAL ESTATE DEPT
Owner City,State,Zip: TROY, MI 48184
Owner Contact: BUTCH PORTER ALT#: 248-463-4301
Owner Phone: 3136431790

Click here for Florida Oculus:

K81 **KMART #3176** **RCRA-VSQG** **1012176903**
West **1901 S UNIVERSITY DR** **FLR000151415**
1/8-1/4 **DAVIE, FL 33324**
0.205 mi.
1083 ft. **Site 6 of 9 in cluster K**

Relative:
Higher

Actual:
7 ft.

RCRA Listings:
Date Form Received by Agency: 20120127
Handler Name: Kmart #3176
Handler Address: 1901 S University Dr

KMART #3176 (Continued) **1012176903**

Handler City,State,Zip:		DAVIE, FL 33324-5807
EPA ID:		FLR000151415
Contact Name:		CHRISTOPHER LIPMAN
Contact Address:		3333 BEVERLY RD
Contact City,State,Zip:		HOFFMAN ESTATES, IL 60179-0001
Contact Telephone:		847-286-0037
Contact Fax:		Not reported
Contact Email:		CHRIS.LIPMAN@SEARSHC.COM
Contact Title:		ENVIRONMENTAL SPECIALIST
EPA Region:		04
Land Type:		Private
Federal Waste Generator Description:		Conditionally Exempt Small Quantity Generator
Non-Notifier:		Not reported
Biennial Report Cycle:		Not reported
Accessibility:		Not reported
Active Site Indicator:		Handler Activities
State District Owner:		Fl
State District:		SE
Mailing Address:		1901 S UNIVERSITY DR
Mailing City,State,Zip:		DAVIE, FL 33324-5807
Owner Name:	Ireland Davie Ltd	
Owner Type:		Private
Operator Name:	Kmart #3176	
Operator Type:		Private
Short-Term Generator Activity:		No
Importer Activity:		No
Mixed Waste Generator:		No
Transporter Activity:		No
Transfer Facility Activity:		No
Recycler Activity with Storage:		No
Small Quantity On-Site Burner Exemption:		No
Smelting Melting and Refining Furnace Exemption:		No
Underground Injection Control:		No
Off-Site Waste Receipt:		No
Universal Waste Indicator:		No
Universal Waste Destination Facility:		No
Federal Universal Waste:		No
Active Site State-Reg Handler:		---
Federal Facility Indicator:		Not reported
Hazardous Secondary Material Indicator:		N
Sub-Part K Indicator:		Not reported
2018 GPRA Permit Baseline:		Not on the Baseline
2018 GPRA Renewals Baseline:		Not on the Baseline
202 GPRA Corrective Action Baseline:		No
Subject to Corrective Action Universe:		No
Non-TSDFs Where RCRA CA has Been Imposed Universe:		No
Corrective Action Priority Ranking:		No NCAPS ranking
Environmental Control Indicator:		No
Institutional Control Indicator:		No
Human Exposure Controls Indicator:		N/A
Groundwater Controls Indicator:		N/A
Significant Non-Complier Universe:		No
Unaddressed Significant Non-Complier Universe:		No
Addressed Significant Non-Complier Universe:		No
Significant Non-Complier With a Compliance Schedule Universe:		No
Financial Assurance Required:		Not reported
Handler Date of Last Change:		20180223

KMART #3176 (Continued) **1012176903**

Recognized Trader-Importer:	No
Recognized Trader-Exporter:	No
Importer of Spent Lead Acid Batteries:	No
Exporter of Spent Lead Acid Batteries:	No
Recycler Activity Without Storage:	No
Manifest Broker:	No
Sub-Part P Indicator:	No

Hazardous Waste Summary:

Waste Code:	D001
Waste Description:	Ignitable Waste
Waste Code:	D002
Waste Description:	Corrosive Waste
Waste Code:	D004
Waste Description:	Arsenic
Waste Code:	D005
Waste Description:	Barium
Waste Code:	D006
Waste Description:	Cadmium
Waste Code:	D007
Waste Description:	Chromium
Waste Code:	D008
Waste Description:	Lead
Waste Code:	D011
Waste Description:	Silver
Waste Code:	D016
Waste Description:	2,4-D (2,4-Dichlorophenoxyacetic Acid)
Waste Code:	D018
Waste Description:	Benzene
Waste Code:	D027
Waste Description:	1,4-Dichlorobenzene
Waste Code:	D035
Waste Description:	Methyl Ethyl Ketone
Waste Code:	P001
Waste Description:	2h-1-Benzopyran-2-One, 4-Hydroxy-3-(3-Oxo-1-Phenylbutyl)-, & Salts, When Present At Concentrations Greater Than 0.3% (Or) Warfarin, & Salts, When Present At Concentrations Greater Than 0.3%
Waste Code:	P075
Waste Description:	Nicotine, & Salts (Or) Pyridine, 3-(1-Methyl-2-Pyrrolidinyl)-,(S)-, & Salts

Handler - Owner Operator:

KMART #3176 (Continued) **1012176903**

Owner/Operator Indicator:	Owner
Owner/Operator Name: IRELAND DAVIE LTD	
Legal Status:	Private
Date Became Current:	19780123
Date Ended Current:	Not reported
Owner/Operator Address:	12000 BISCAYNE BLVD #810
Owner/Operator City,State,Zip:	NORTH MIAMI, FL 33181-2727
Owner/Operator Telephone:	305-891-6806
Owner/Operator Telephone Ext:	Not reported
Owner/Operator Fax:	Not reported
Owner/Operator Email:	Not reported

Owner/Operator Indicator:	Owner
Owner/Operator Name: IRELAND DAVIE LTD	
Legal Status:	Private
Date Became Current:	19780123
Date Ended Current:	Not reported
Owner/Operator Address:	12000 BISCAYNE BLVD #810
Owner/Operator City,State,Zip:	NORTH MIAMI, FL 33181-2727
Owner/Operator Telephone:	305-891-6806
Owner/Operator Telephone Ext:	Not reported
Owner/Operator Fax:	Not reported
Owner/Operator Email:	Not reported

Owner/Operator Indicator:	Operator
Owner/Operator Name: KMART #3176	
Legal Status:	Private
Date Became Current:	19790405
Date Ended Current:	Not reported
Owner/Operator Address:	1901 S UNIVERSITY DR
Owner/Operator City,State,Zip:	DAVIE, FL 33324-5807
Owner/Operator Telephone:	954-475-8240
Owner/Operator Telephone Ext:	Not reported
Owner/Operator Fax:	Not reported
Owner/Operator Email:	Not reported

Owner/Operator Indicator:	Operator
Owner/Operator Name: KMART #3176	
Legal Status:	Private
Date Became Current:	19790405
Date Ended Current:	Not reported
Owner/Operator Address:	1901 S UNIVERSITY DR
Owner/Operator City,State,Zip:	DAVIE, FL 33324-5807
Owner/Operator Telephone:	954-475-8240
Owner/Operator Telephone Ext:	Not reported
Owner/Operator Fax:	Not reported
Owner/Operator Email:	Not reported

Owner/Operator Indicator:	Operator
Owner/Operator Name: KMART #3176	
Legal Status:	Private
Date Became Current:	19790405
Date Ended Current:	Not reported
Owner/Operator Address:	1901 S UNIVERSITY DR
Owner/Operator City,State,Zip:	DAVIE, FL 33324-5807
Owner/Operator Telephone:	954-475-8240
Owner/Operator Telephone Ext:	Not reported

KMART #3176 (Continued) **1012176903**

Owner/Operator Fax: Not reported
Owner/Operator Email: Not reported

Owner/Operator Indicator: Owner
Owner/Operator Name: IRELAND DAVIE LTD
Legal Status: Private
Date Became Current: 19780123
Date Ended Current: Not reported
Owner/Operator Address: 12000 BISCAYNE BLVD #810
Owner/Operator City,State,Zip: NORTH MIAMI, FL 33181-2727
Owner/Operator Telephone: 305-891-6806
Owner/Operator Telephone Ext: Not reported
Owner/Operator Fax: Not reported
Owner/Operator Email: Not reported

Historic Generators:
Receive Date: 20081218
Handler Name: KMART #3176
Federal Waste Generator Description: Small Quantity Generator
State District Owner: Fl
Large Quantity Handler of Universal Waste: No
Recognized Trader Importer: No
Recognized Trader Exporter: No
Spent Lead Acid Battery Importer: No
Spent Lead Acid Battery Exporter: No
Current Record: No
Non Storage Recycler Activity: Not reported
Electronic Manifest Broker: Not reported

Receive Date: 20120127
Handler Name: KMART #3176
Federal Waste Generator Description: Very Small Quantity Generator (formerly Conditionally-Exempt Small Quantity Generator
State District Owner: Fl
Large Quantity Handler of Universal Waste: No
Recognized Trader Importer: No
Recognized Trader Exporter: No
Spent Lead Acid Battery Importer: No
Spent Lead Acid Battery Exporter: No
Current Record: Yes
Non Storage Recycler Activity: Not reported
Electronic Manifest Broker: Not reported

List of NAICS Codes and Descriptions:
NAICS Code: 452210
NAICS Description: Department Stores

NAICS Code: 45299
NAICS Description: All Other General Merchandise Stores

Facility Has Received Notices of Violations:
Violations: No Violations Found

Evaluation Action Summary:
Evaluations: No Evaluations Found

K82 **KMART #3176** **UST FINDER** **1028233536**
West **1901 S UNIVERSITY DR** **N/A**
1/8-1/4 **DAVIE, FL 33324**
0.205 mi.
1083 ft. **Site 7 of 9 in cluster K**

Relative:
Higher

Actual:
7 ft.

UST FINDER:

Object ID:	61013
Facility ID:	FL8627651
Name:	KMART #3176
Address:	1901 S UNIVERSITY DR
City,State,Zip:	DAVIE, FL 33324
Address Match Type:	Not reported
Open USTs:	0
Closed USTs:	1
TOS USTs:	0
Population 1500ft:	1118
Private Wells 1500ft:	2
Within 100yr Floodplain:	No
Land Use:	Developed, High Intensity
Within SPA:	No
SPA PWS Facility ID:	Not reported
SPA Water Type:	Not reported
SPA Facility Type:	Not reported
SPA HUC12:	Not reported
Within WHPA:	Yes
WHPA PWS Facility ID:	FL4060163_4359751806
WHPA Water Type:	GW - Ground water
WHPA Facility Type:	WL - Well
WHPA HUC12:	030902061205
Facility Status:	Closed UST(s)
Date of Last Inspection:	Not reported
EPA Region:	4
Tribe:	Not reported
Coordinate Source:	State
X Coord:	-80.25166667
Y Coord:	26.0969444400001
Latitude:	26.09694444
Longitude:	-80.25166667

UST FINDER:

Object ID:	250069
Facility ID:	FL8627651
Tank ID:	FL8627651-1
Tank Status:	Closed
Installation Date:	1979/07/01 16:00:00+00
Removal Date:	Not reported
Tank Capacity:	1000
Substances:	Waste Oil
Tank Wall Type:	Not reported

K83 **K-MART #3176** **BROWARD CO. HM** **S105212704**
West **1901 S UNIVERSITY DR** **N/A**
1/8-1/4 **DAVIE, FL 33324**
0.205 mi.
1083 ft. **Site 8 of 9 in cluster K**

Relative: **Higher**

Actual: **7 ft.**

BROWARD CO. HM:

Name:	K-MART #3176
Address:	1901 S UNIVERSITY DR
City,State,Zip:	DAVIE, FL 33324
Region:	BROWARD
Facility ID:	04637
Alt Location:	Not reported
Facility Status:	CLOSED

K84 **WHOLE FOODS** **E MANIFEST** **1027887080**
West **1903 S. UNIVERSITY DRIVE** **N/A**
1/8-1/4 **DAVIE, FL 33324**
0.206 mi.
1088 ft. **Site 9 of 9 in cluster K**

Relative: **Higher**

Actual: **7 ft.**

E MANIFEST:

Manifest Tracking Number:	013111425FLE
Last Updated Date:	20200603
Shipped Date:	20200505
Received Date:	20200526
Manifest Status:	Signed
Submission Type:	DataImage5Copy
Origin Type:	Service
Generator EPA ID:	CESQG
Generator Name:	Whole Foods
Generator Location Street Number:	Not reported
Generator Location Street 1:	1903 S. UNIVERSITY DRIVE
Generator Location Street 2:	Not reported
Generator Location City:	DAVIE
Generator Location State:	FL
Generator Location Zip:	33324
Generator Mail Street Number:	Not reported
Generator Mail Street 1:	1903 S. University Drive
Generator Mail Street 2:	Not reported
Generator Mail City:	Davie
Generator Mail Zip:	33324
Generator Mail State:	FL
Generator Contact Company Name:	Not reported
Designated Facility EPA ID:	ALD094476793
Designated Facility Name:	Allworth, Llc
Designated Facility Mail Street Number:	Not reported
Designated Facility Mail Street 1:	Not reported
Designated Facility Mail Street 2:	500 Medco Road
Designated Facility Mail City:	Birmingham
Designated Facility Mail Zip:	35217
Designated Facility Mail State:	AL
Designated Facility Location Street Number:	Not reported
Designated Facility Location Street 1:	500 Medco Road
Designated Facility Location Street 2:	Not reported
Designated Facility Location City:	Birmingham
Designated Facility Location Zip:	35217
Designated Facility Location State:	AL
Designated Facility Contact Company Name:	Not reported
Manifest Residue Indicator:	N

WHOLE FOODS (Continued) **1027887080**

Rejection Indicator:	N
Manifest Tracking Number:	013111480FLE
Last Updated Date:	20200617
Shipped Date:	20200601
Received Date:	20200612
Manifest Status:	Signed
Submission Type:	DataImage5Copy
Origin Type:	Service
Generator EPA ID:	CESQG
Generator Name:	Whole Foods
Generator Location Street Number:	Not reported
Generator Location Street 1:	1903 S. UNIVERSITY DRIVE
Generator Location Street 2:	Not reported
Generator Location City:	DAVIE
Generator Location State:	FL
Generator Location Zip:	33324
Generator Mail Street Number:	Not reported
Generator Mail Street 1:	1903 S. University Drive
Generator Mail Street 2:	Not reported
Generator Mail City:	Davie
Generator Mail Zip:	33324
Generator Mail State:	FL
Generator Contact Company Name:	Not reported
Designated Facility EPA ID:	ALD094476793
Designated Facility Name:	Allworth, Llc
Designated Facility Mail Street Number:	Not reported
Designated Facility Mail Street 1:	Not reported
Designated Facility Mail Street 2:	500 Medco Road
Designated Facility Mail City:	Birmingham
Designated Facility Mail Zip:	35217
Designated Facility Mail State:	AL
Designated Facility Location Street Number:	Not reported
Designated Facility Location Street 1:	500 Medco Road
Designated Facility Location Street 2:	Not reported
Designated Facility Location City:	Birmingham
Designated Facility Location Zip:	35217
Designated Facility Location State:	AL
Designated Facility Contact Company Name:	Not reported
Manifest Residue Indicator:	N
Rejection Indicator:	N
Manifest Tracking Number:	013113375FLE
Last Updated Date:	20190501
Shipped Date:	20190401
Received Date:	20190422
Manifest Status:	Signed
Submission Type:	DataImage5Copy
Origin Type:	Service
Generator EPA ID:	CESQG
Generator Name:	Whole Foods
Generator Location Street Number:	Not reported
Generator Location Street 1:	1903 S. UNIVERSITY DRIVE
Generator Location Street 2:	Not reported
Generator Location City:	DAVIE
Generator Location State:	FL
Generator Location Zip:	33324

WHOLE FOODS (Continued) **1027887080**

Generator Mail Street Number:	Not reported
Generator Mail Street 1:	1903 S. University Drive
Generator Mail Street 2:	Not reported
Generator Mail City:	Davie
Generator Mail Zip:	33324
Generator Mail State:	FL
Generator Contact Company Name:	Not reported
Designated Facility EPA ID:	ALD094476793
Designated Facility Name:	Allworth, Llc
Designated Facility Mail Street Number:	Not reported
Designated Facility Mail Street 1:	Not reported
Designated Facility Mail Street 2:	500 Medco Road
Designated Facility Mail City:	Birmingham
Designated Facility Mail Zip:	35217
Designated Facility Mail State:	AL
Designated Facility Location Street Number:	Not reported
Designated Facility Location Street 1:	500 Medco Road
Designated Facility Location Street 2:	Not reported
Designated Facility Location City:	Birmingham
Designated Facility Location Zip:	35217
Designated Facility Location State:	AL
Designated Facility Contact Company Name:	Not reported
Manifest Residue Indicator:	N
Rejection Indicator:	N

Manifest Tracking Number:	013113517FLE
Last Updated Date:	20190627
Shipped Date:	20190529
Received Date:	20190607
Manifest Status:	Signed
Submission Type:	DataImage5Copy
Origin Type:	Service
Generator EPA ID:	CESQG
Generator Name:	Whole Foods
Generator Location Street Number:	Not reported
Generator Location Street 1:	1903 S. UNIVERSITY DRIVE
Generator Location Street 2:	Not reported
Generator Location City:	DAVIE
Generator Location State:	FL
Generator Location Zip:	33324
Generator Mail Street Number:	Not reported
Generator Mail Street 1:	1903 S. University Drive
Generator Mail Street 2:	Not reported
Generator Mail City:	Davie
Generator Mail Zip:	33324
Generator Mail State:	FL
Generator Contact Company Name:	Not reported
Designated Facility EPA ID:	ALD094476793
Designated Facility Name:	Allworth, Llc
Designated Facility Mail Street Number:	Not reported
Designated Facility Mail Street 1:	Not reported
Designated Facility Mail Street 2:	500 Medco Road
Designated Facility Mail City:	Birmingham
Designated Facility Mail Zip:	35217
Designated Facility Mail State:	AL
Designated Facility Location Street Number:	Not reported
Designated Facility Location Street 1:	500 Medco Road

WHOLE FOODS (Continued) **1027887080**

Designated Facility Location Street 2:	Not reported
Designated Facility Location City:	Birmingham
Designated Facility Location Zip:	35217
Designated Facility Location State:	AL
Designated Facility Contact Company Name:	Not reported
Manifest Residue Indicator:	N
Rejection Indicator:	N
Manifest Tracking Number:	013974179FLE
Last Updated Date:	20200817
Shipped Date:	20200728
Received Date:	20200813
Manifest Status:	Signed
Submission Type:	DataImage5Copy
Origin Type:	Service
Generator EPA ID:	CESQG
Generator Name:	Whole Foods
Generator Location Street Number:	Not reported
Generator Location Street 1:	1903 S. UNIVERSITY DRIVE
Generator Location Street 2:	Not reported
Generator Location City:	DAVIE
Generator Location State:	FL
Generator Location Zip:	33324
Generator Mail Street Number:	Not reported
Generator Mail Street 1:	1903 S. University Drive
Generator Mail Street 2:	Not reported
Generator Mail City:	Davie
Generator Mail Zip:	33324
Generator Mail State:	FL
Generator Contact Company Name:	Not reported
Designated Facility EPA ID:	ALD094476793
Designated Facility Name:	Allworth, Llc
Designated Facility Mail Street Number:	Not reported
Designated Facility Mail Street 1:	Not reported
Designated Facility Mail Street 2:	500 Medco Road
Designated Facility Mail City:	Birmingham
Designated Facility Mail Zip:	35217
Designated Facility Mail State:	AL
Designated Facility Location Street Number:	Not reported
Designated Facility Location Street 1:	500 Medco Road
Designated Facility Location Street 2:	Not reported
Designated Facility Location City:	Birmingham
Designated Facility Location Zip:	35217
Designated Facility Location State:	AL
Designated Facility Contact Company Name:	Not reported
Manifest Residue Indicator:	N
Rejection Indicator:	N
Manifest Tracking Number:	013974404FLE
Last Updated Date:	20201023
Shipped Date:	20200924
Received Date:	20201014
Manifest Status:	Signed
Submission Type:	DataImage5Copy
Origin Type:	Service
Generator EPA ID:	CESQG
Generator Name:	Whole Foods

WHOLE FOODS (Continued) **1027887080**

Generator Location Street Number:	Not reported
Generator Location Street 1:	1903 S. UNIVERSITY DRIVE
Generator Location Street 2:	Not reported
Generator Location City:	DAVIE
Generator Location State:	FL
Generator Location Zip:	33324
Generator Mail Street Number:	Not reported
Generator Mail Street 1:	1903 S. University Drive
Generator Mail Street 2:	Not reported
Generator Mail City:	Davie
Generator Mail Zip:	33324
Generator Mail State:	FL
Generator Contact Company Name:	Not reported
Designated Facility EPA ID:	ALD094476793
Designated Facility Name:	Allworth, Llc
Designated Facility Mail Street Number:	Not reported
Designated Facility Mail Street 1:	Not reported
Designated Facility Mail Street 2:	500 Medco Road
Designated Facility Mail City:	Birmingham
Designated Facility Mail Zip:	35217
Designated Facility Mail State:	AL
Designated Facility Location Street Number:	Not reported
Designated Facility Location Street 1:	500 Medco Road
Designated Facility Location Street 2:	Not reported
Designated Facility Location City:	Birmingham
Designated Facility Location Zip:	35217
Designated Facility Location State:	AL
Designated Facility Contact Company Name:	Not reported
Manifest Residue Indicator:	N
Rejection Indicator:	N

Manifest Tracking Number:	013974954FLE
Last Updated Date:	20200728
Shipped Date:	20200702
Received Date:	20200720
Manifest Status:	Signed
Submission Type:	DataImage5Copy
Origin Type:	Service
Generator EPA ID:	CESQG
Generator Name:	Whole Foods
Generator Location Street Number:	Not reported
Generator Location Street 1:	1903 S. UNIVERSITY DRIVE
Generator Location Street 2:	Not reported
Generator Location City:	DAVIE
Generator Location State:	FL
Generator Location Zip:	33324
Generator Mail Street Number:	Not reported
Generator Mail Street 1:	1903 S. University Drive
Generator Mail Street 2:	Not reported
Generator Mail City:	Davie
Generator Mail Zip:	33324
Generator Mail State:	FL
Generator Contact Company Name:	Not reported
Designated Facility EPA ID:	ALD094476793
Designated Facility Name:	Allworth, Llc
Designated Facility Mail Street Number:	Not reported
Designated Facility Mail Street 1:	Not reported

WHOLE FOODS (Continued) **1027887080**

Designated Facility Mail Street 2:	500 Medco Road
Designated Facility Mail City:	Birmingham
Designated Facility Mail Zip:	35217
Designated Facility Mail State:	AL
Designated Facility Location Street Number:	Not reported
Designated Facility Location Street 1:	500 Medco Road
Designated Facility Location Street 2:	Not reported
Designated Facility Location City:	Birmingham
Designated Facility Location Zip:	35217
Designated Facility Location State:	AL
Designated Facility Contact Company Name:	Not reported
Manifest Residue Indicator:	N
Rejection Indicator:	N

Manifest Tracking Number:	014012590FLE
Last Updated Date:	20200117
Shipped Date:	20191216
Received Date:	20191231
Manifest Status:	Signed
Submission Type:	DataImage5Copy
Origin Type:	Service
Generator EPA ID:	CESQG
Generator Name:	Whole Foods
Generator Location Street Number:	Not reported
Generator Location Street 1:	1903 S. UNIVERSITY DRIVE
Generator Location Street 2:	Not reported
Generator Location City:	DAVIE
Generator Location State:	FL
Generator Location Zip:	33324
Generator Mail Street Number:	Not reported
Generator Mail Street 1:	1903 S. University Drive
Generator Mail Street 2:	Not reported
Generator Mail City:	Davie
Generator Mail Zip:	33324
Generator Mail State:	FL
Generator Contact Company Name:	Not reported
Designated Facility EPA ID:	ALD094476793
Designated Facility Name:	Allworth, Llc
Designated Facility Mail Street Number:	Not reported
Designated Facility Mail Street 1:	Not reported
Designated Facility Mail Street 2:	500 Medco Road
Designated Facility Mail City:	Birmingham
Designated Facility Mail Zip:	35217
Designated Facility Mail State:	AL
Designated Facility Location Street Number:	Not reported
Designated Facility Location Street 1:	500 Medco Road
Designated Facility Location Street 2:	Not reported
Designated Facility Location City:	Birmingham
Designated Facility Location Zip:	35217
Designated Facility Location State:	AL
Designated Facility Contact Company Name:	Not reported
Manifest Residue Indicator:	N
Rejection Indicator:	N

Manifest Tracking Number:	014013657FLE
Last Updated Date:	20200306
Shipped Date:	20200114

WHOLE FOODS (Continued) **1027887080**

Received Date:	20200124
Manifest Status:	Signed
Submission Type:	DataImage5Copy
Origin Type:	Service
Generator EPA ID:	CESQG
Generator Name:	Whole Foods
Generator Location Street Number:	Not reported
Generator Location Street 1:	1903 S. UNIVERSITY DRIVE
Generator Location Street 2:	Not reported
Generator Location City:	DAVIE
Generator Location State:	FL
Generator Location Zip:	33324
Generator Mail Street Number:	Not reported
Generator Mail Street 1:	1903 S. University Drive
Generator Mail Street 2:	Not reported
Generator Mail City:	Davie
Generator Mail Zip:	33324
Generator Mail State:	FL
Generator Contact Company Name:	Not reported
Designated Facility EPA ID:	ALD094476793
Designated Facility Name:	Allworth, Llc
Designated Facility Mail Street Number:	Not reported
Designated Facility Mail Street 1:	Not reported
Designated Facility Mail Street 2:	500 Medco Road
Designated Facility Mail City:	Birmingham
Designated Facility Mail Zip:	35217
Designated Facility Mail State:	AL
Designated Facility Location Street Number:	Not reported
Designated Facility Location Street 1:	500 Medco Road
Designated Facility Location Street 2:	Not reported
Designated Facility Location City:	Birmingham
Designated Facility Location Zip:	35217
Designated Facility Location State:	AL
Designated Facility Contact Company Name:	Not reported
Manifest Residue Indicator:	N
Rejection Indicator:	N

Manifest Tracking Number:	013095023FLE
Last Updated Date:	20191226
Shipped Date:	20190925
Received Date:	20191007
Manifest Status:	Signed
Submission Type:	DataImage5Copy
Origin Type:	Service
Generator EPA ID:	CESQG
Generator Name:	Whole Foods
Generator Location Street Number:	Not reported
Generator Location Street 1:	1903 S. UNIVERSITY DRIVE
Generator Location Street 2:	Not reported
Generator Location City:	DAVIE
Generator Location State:	FL
Generator Location Zip:	33324
Generator Mail Street Number:	Not reported
Generator Mail Street 1:	1903 S. University Drive
Generator Mail Street 2:	Not reported
Generator Mail City:	Davie
Generator Mail Zip:	33324

WHOLE FOODS (Continued) **1027887080**

Generator Mail State:	FL
Generator Contact Company Name:	Not reported
Designated Facility EPA ID:	ALD094476793
Designated Facility Name:	Allworth, Llc
Designated Facility Mail Street Number:	Not reported
Designated Facility Mail Street 1:	Not reported
Designated Facility Mail Street 2:	500 Medco Road
Designated Facility Mail City:	Birmingham
Designated Facility Mail Zip:	35217
Designated Facility Mail State:	AL
Designated Facility Location Street Number:	Not reported
Designated Facility Location Street 1:	500 Medco Road
Designated Facility Location Street 2:	Not reported
Designated Facility Location City:	Birmingham
Designated Facility Location Zip:	35217
Designated Facility Location State:	AL
Designated Facility Contact Company Name:	Not reported
Manifest Residue Indicator:	N
Rejection Indicator:	N

Manifest Tracking Number:	013095204FLE
Last Updated Date:	20200302
Shipped Date:	20200213
Received Date:	20200225
Manifest Status:	Signed
Submission Type:	DataImage5Copy
Origin Type:	Service
Generator EPA ID:	CESQG
Generator Name:	Whole Foods
Generator Location Street Number:	Not reported
Generator Location Street 1:	1903 S. UNIVERSITY DRIVE
Generator Location Street 2:	Not reported
Generator Location City:	DAVIE
Generator Location State:	FL
Generator Location Zip:	33324
Generator Mail Street Number:	Not reported
Generator Mail Street 1:	1903 S. University Drive
Generator Mail Street 2:	Not reported
Generator Mail City:	Davie
Generator Mail Zip:	33324
Generator Mail State:	FL
Generator Contact Company Name:	Not reported
Designated Facility EPA ID:	ALD094476793
Designated Facility Name:	Allworth, Llc
Designated Facility Mail Street Number:	Not reported
Designated Facility Mail Street 1:	Not reported
Designated Facility Mail Street 2:	500 Medco Road
Designated Facility Mail City:	Birmingham
Designated Facility Mail Zip:	35217
Designated Facility Mail State:	AL
Designated Facility Location Street Number:	Not reported
Designated Facility Location Street 1:	500 Medco Road
Designated Facility Location Street 2:	Not reported
Designated Facility Location City:	Birmingham
Designated Facility Location Zip:	35217
Designated Facility Location State:	AL
Designated Facility Contact Company Name:	Not reported

WHOLE FOODS (Continued) **1027887080**

Manifest Residue Indicator: N
Rejection Indicator: N

Transporter:
Manifest Tracking Number: 013095894FLE
Transporter Line Number: 1
Transporter EPA ID: MNS000110924
Transporter Name: Stericycle Specialty Waste Solutions Inc

Manifest Tracking Number: 013095894FLE
Transporter Line Number: 2
Transporter EPA ID: NJD054126164
Transporter Name: Freehold Cartage, Inc.

Manifest Tracking Number: 013095894FLE
Transporter Line Number: 3
Transporter EPA ID: MNS000110924
Transporter Name: Stericycle Specialty Waste Solutions Inc

Manifest Tracking Number: 013095894FLE
Transporter Line Number: 4
Transporter EPA ID: NJD054126164
Transporter Name: Freehold Cartage, Inc.

Waste Line:
Manifest Tracking Number: 013095894FLE
Waste Line Number: 1
U.S. DOT Hazardous Indicator: Y
U.S. DOT ID Number: UN3109
U.S. DOT Description: Un3109, Waste Organic Peroxide Type F, Liquid (Peroxyacetic Acid <20%)), 5.2, Erg#145
Non-Hazardous Waste Description: Not reported
Number of Containers: 1
Container Type Code: CF
Container Type Description: Fiber or plastic boxes, cartons, cases
Waste Quantity: 8
Quantity Unit of Measure Code: P
Quantity Unit of Measure Description: Pounds
Waste Quantity, in Tons: 0.004
Acute Waste Quantity, in Tons: 0
Non-Acute Waste Quantity, in Tons: 0.004
Waste Quantity, in Kilograms: 3.6281202
Acute Waste Quantity, in Kilograms: 0
Non-Acute Waste Quantity, in Kilorgrams: 3.6281202
Management Method Code: H141
Management Method Description: STORAGE, BULKING AND/OR TRANSFER OFF SITE
Waste Residue Indicator: N
Quantity Discrepancy Indicator: N
Waste Type Discrepancy Indicator: N
Waste Density: Not reported
Waste Density Unit of Measure Code: Not reported
Waste Density Unit of Measure Description: Not reported
Form Code: Not reported
Form Code Description: Not reported
Source Code: Not reported
Source Code Description: Not reported

WHOLE FOODS (Continued) **1027887080**

Waste Minimization Code: Not reported
Waste Minimization Code Description: Not reported
Consent Number: Not reported
EPA Waste Indicator: Y
Federal Waste Codes: D001, D002
Quantity Haz Kg: 3.6281202
Quantity Haz Tons: 0.004
Quantity Non Haz Kg: 0
Quantity Non Haz Tons: 0
State Waste Codes: Not reported

Manifest Tracking Number: 013095894FLE
Waste Line Number: 2
U.S. DOT Hazardous Indicator: Y
U.S. DOT ID Number: UN3266
U.S. DOT Description: Un3266, Waste Corrosive Liquid, Basic, Inorganic, N.O.S. (Sodium Hydroxide, Potassium Hydroxide), 8, Pg Ii, Erg#154
Non-Hazardous Waste Description: Not reported
Number of Containers: 1
Container Type Code: BA
Container Type Description: Burlap, cloth, paper, or plastic bags
Waste Quantity: 10
Quantity Unit of Measure Code: P
Quantity Unit of Measure Description: Pounds
Waste Quantity, in Tons: 0.005
Acute Waste Quantity, in Tons: 0
Non-Acute Waste Quantity, in Tons: 0.005
Waste Quantity, in Kilograms: 4.53515
Acute Waste Quantity, in Kilograms: 0
Non-Acute Waste Quantity, in Kilorgrams: 4.53515
Management Method Code: H141
Management Method Description: STORAGE, BULKING AND/OR TRANSFER OFF SITE
Waste Residue Indicator: N
Quantity Discrepancy Indicator: N
Waste Type Discrepancy Indicator: N
Waste Density: Not reported
Waste Density Unit of Measure Code: Not reported
Waste Density Unit of Measure Description: Not reported
Form Code: Not reported
Form Code Description: Not reported
Source Code: Not reported
Source Code Description: Not reported
Waste Minimization Code: Not reported
Waste Minimization Code Description: Not reported
Consent Number: Not reported
EPA Waste Indicator: Y
Federal Waste Codes: D002
Quantity Haz Kg: 4.53515
Quantity Haz Tons: 0.005
Quantity Non Haz Kg: 0
Quantity Non Haz Tons: 0
State Waste Codes: Not reported

Manifest Tracking Number: 013095894FLE
Waste Line Number: 3
U.S. DOT Hazardous Indicator: Y
U.S. DOT ID Number: UN1993

WHOLE FOODS (Continued) **1027887080**

U.S. DOT Description:	Un1993, Waste Flammable Liquids, N.O.S. (Methyl Isobutyl Ketone, Ethyl Acetate), 3, Pg Ii, Erg#128
Non-Hazardous Waste Description:	Not reported
Number of Containers:	1
Container Type Code:	BA
Container Type Description:	Burlap, cloth, paper, or plastic bags
Waste Quantity:	27
Quantity Unit of Measure Code:	P
Quantity Unit of Measure Description:	Pounds
Waste Quantity, in Tons:	0.0135
Acute Waste Quantity, in Tons:	0
Non-Acute Waste Quantity, in Tons:	0.0135
Waste Quantity, in Kilograms:	12.244905
Acute Waste Quantity, in Kilograms:	0
Non-Acute Waste Quantity, in Kilorgrams:	12.244905
Management Method Code:	H061
Management Method Description:	FUEL BLENDING
Waste Residue Indicator:	N
Quantity Discrepancy Indicator:	N
Waste Type Discrepancy Indicator:	N
Waste Density:	Not reported
Waste Density Unit of Measure Code:	Not reported
Waste Density Unit of Measure Description:	Not reported
Form Code:	Not reported
Form Code Description:	Not reported
Source Code:	Not reported
Source Code Description:	Not reported
Waste Minimization Code:	Not reported
Waste Minimization Code Description:	Not reported
Consent Number:	Not reported
EPA Waste Indicator:	Y
Federal Waste Codes:	D001
Quantity Haz Kg:	12.244905
Quantity Haz Tons:	0.0135
Quantity Non Haz Kg:	0
Quantity Non Haz Tons:	0
State Waste Codes:	Not reported

Manifest Tracking Number:	013095894FLE
Waste Line Number:	4
U.S. DOT Hazardous Indicator:	Y
U.S. DOT ID Number:	UN2811
U.S. DOT Description:	Un2811, Waste Toxic Solids, Organic, N.O.S. (Chromium, Selenium), 6.1, Pg Ii, Erg#154
Non-Hazardous Waste Description:	Not reported
Number of Containers:	1
Container Type Code:	BA
Container Type Description:	Burlap, cloth, paper, or plastic bags
Waste Quantity:	7
Quantity Unit of Measure Code:	P
Quantity Unit of Measure Description:	Pounds
Waste Quantity, in Tons:	0.0035
Acute Waste Quantity, in Tons:	0
Non-Acute Waste Quantity, in Tons:	0.0035
Waste Quantity, in Kilograms:	3.1746051
Acute Waste Quantity, in Kilograms:	0
Non-Acute Waste Quantity, in Kilorgrams:	3.1746051

WHOLE FOODS (Continued) **1027887080**

Management Method Code:	H141
Management Method Description:	STORAGE, BULKING AND/OR TRANSFER OFF SITE
Waste Residue Indicator:	N
Quantity Discrepancy Indicator:	N
Waste Type Discrepancy Indicator:	N
Waste Density:	Not reported
Waste Density Unit of Measure Code:	Not reported
Waste Density Unit of Measure Description:	Not reported
Form Code:	Not reported
Form Code Description:	Not reported
Source Code:	Not reported
Source Code Description:	Not reported
Waste Minimization Code:	Not reported
Waste Minimization Code Description:	Not reported
Consent Number:	Not reported
EPA Waste Indicator:	Y
Federal Waste Codes:	D007, D010
Quantity Haz Kg:	3.1746051
Quantity Haz Tons:	0.0035
Quantity Non Haz Kg:	0
Quantity Non Haz Tons:	0
State Waste Codes:	Not reported

Manifest Tracking Number:	013095894FLE
Waste Line Number:	5
U.S. DOT Hazardous Indicator:	Y
U.S. DOT ID Number:	UN1950
U.S. DOT Description:	Un1950, Waste Aerosols 2.1, Erg#126
Non-Hazardous Waste Description:	Not reported
Number of Containers:	1
Container Type Code:	BA
Container Type Description:	Burlap, cloth, paper, or plastic bags
Waste Quantity:	1
Quantity Unit of Measure Code:	P
Quantity Unit of Measure Description:	Pounds
Waste Quantity, in Tons:	0.0005
Acute Waste Quantity, in Tons:	0
Non-Acute Waste Quantity, in Tons:	0.0005
Waste Quantity, in Kilograms:	0.45351502
Acute Waste Quantity, in Kilograms:	0
Non-Acute Waste Quantity, in Kilorgrams:	0.45351502
Management Method Code:	H141
Management Method Description:	STORAGE, BULKING AND/OR TRANSFER OFF SITE
Waste Residue Indicator:	N
Quantity Discrepancy Indicator:	N
Waste Type Discrepancy Indicator:	N
Waste Density:	Not reported
Waste Density Unit of Measure Code:	Not reported
Waste Density Unit of Measure Description:	Not reported
Form Code:	Not reported
Form Code Description:	Not reported
Source Code:	Not reported
Source Code Description:	Not reported
Waste Minimization Code:	Not reported
Waste Minimization Code Description:	Not reported
Consent Number:	Not reported
EPA Waste Indicator:	Y

WHOLE FOODS (Continued) **1027887080**

Federal Waste Codes:	D001
Quantity Haz Kg:	0.45351502
Quantity Haz Tons:	0.0005
Quantity Non Haz Kg:	0
Quantity Non Haz Tons:	0
State Waste Codes:	Not reported
Manifest Tracking Number:	013095894FLE
Waste Line Number:	6
U.S. DOT Hazardous Indicator:	N
U.S. DOT ID Number:	Not reported
U.S. DOT Description:	Not reported
Non-Hazardous Waste Description:	Non Hazardous Liquids And Solids
Number of Containers:	3
Container Type Code:	BA
Container Type Description:	Burlap, cloth, paper, or plastic bags
Waste Quantity:	94
Quantity Unit of Measure Code:	P
Quantity Unit of Measure Description:	Pounds
Waste Quantity, in Tons:	0.047
Acute Waste Quantity, in Tons:	0
Non-Acute Waste Quantity, in Tons:	0.047
Waste Quantity, in Kilograms:	42.63041
Acute Waste Quantity, in Kilograms:	0
Non-Acute Waste Quantity, in Kilorgrams:	42.63041
Management Method Code:	H141
Management Method Description:	STORAGE, BULKING AND/OR TRANSFER OFF SITE
Waste Residue Indicator:	N
Quantity Discrepancy Indicator:	N
Waste Type Discrepancy Indicator:	N
Waste Density:	Not reported
Waste Density Unit of Measure Code:	Not reported
Waste Density Unit of Measure Description:	Not reported
Form Code:	Not reported
Form Code Description:	Not reported
Source Code:	Not reported
Source Code Description:	Not reported
Waste Minimization Code:	Not reported
Waste Minimization Code Description:	Not reported
Consent Number:	Not reported
EPA Waste Indicator:	N
Federal Waste Codes:	Not reported
Quantity Haz Kg:	0
Quantity Haz Tons:	0
Quantity Non Haz Kg:	42.63041
Quantity Non Haz Tons:	0.047
State Waste Codes:	Not reported

Click this hyperlink while viewing on your computer to access
13 additional US EManifest: record(s) in the EDR Site Report.

M85 **RAGE-TEK** **RCRA-SQG** **1000460631**
SE **2021 SW 70TH AVE** **FINDS** **FLD984181446**
1/8-1/4 **DAVIE, FL 33317** **ECHO**
0.207 mi.
1092 ft. **Site 1 of 26 in cluster M**

Relative: **Lower**

Actual: **4 ft.**

RCRA Listings:

Date Form Received by Agency:		20100405
Handler Name:		Rage-Tek
Handler Address:		Sw 70th Ave
Handler City,State,Zip:		DAVIE, FL 33317-7314
EPA ID:		FLD984181446
Contact Name:		TODD SCHOONOVER
Contact Address:		SW 70TH AVE
Contact City,State,Zip:		DAVIE, FL 33317-7314
Contact Telephone:		305-476-8270
Contact Fax:		Not reported
Contact Email:		Not reported
Contact Title:		PRES
EPA Region:		04
Land Type:		Private
Federal Waste Generator Description:		Small Quantity Generator
Non-Notifier:		Not reported
Biennial Report Cycle:		Not reported
Accessibility:		Not reported
Active Site Indicator:		Handler Activities
State District Owner:		Fl
State District:		SE
Mailing Address:		SW 70TH AVE
Mailing City,State,Zip:		DAVIE, FL 33317-7314
Owner Name:	Todd Schoonover	
Owner Type:		Private
Operator Name:	Not reported	
Operator Type:		Not reported
Short-Term Generator Activity:		No
Importer Activity:		No
Mixed Waste Generator:		No
Transporter Activity:		No
Transfer Facility Activity:		No
Recycler Activity with Storage:		No
Small Quantity On-Site Burner Exemption:		No
Smelting Melting and Refining Furnace Exemption:		No
Underground Injection Control:		No
Off-Site Waste Receipt:		No
Universal Waste Indicator:		No
Universal Waste Destination Facility:		No
Federal Universal Waste:		No
Active Site State-Reg Handler:		---
Federal Facility Indicator:		Not reported
Hazardous Secondary Material Indicator:		N
Sub-Part K Indicator:		Not reported
2018 GPRA Permit Baseline:		Not on the Baseline
2018 GPRA Renewals Baseline:		Not on the Baseline
202 GPRA Corrective Action Baseline:		No
Subject to Corrective Action Universe:		No
Non-TSDFs Where RCRA CA has Been Imposed Universe:		No
Corrective Action Priority Ranking:		No NCAPS ranking
Environmental Control Indicator:		No
Institutional Control Indicator:		No

RAGE-TEK (Continued) **1000460631**

Human Exposure Controls Indicator:	N/A
Groundwater Controls Indicator:	N/A
Significant Non-Complier Universe:	No
Unaddressed Significant Non-Complier Universe:	No
Addressed Significant Non-Complier Universe:	No
Significant Non-Complier With a Compliance Schedule Universe:	No
Financial Assurance Required:	Not reported
Handler Date of Last Change:	20110623
Recognized Trader-Importer:	No
Recognized Trader-Exporter:	No
Importer of Spent Lead Acid Batteries:	No
Exporter of Spent Lead Acid Batteries:	No
Recycler Activity Without Storage:	No
Manifest Broker:	No
Sub-Part P Indicator:	No

Hazardous Waste Summary:

Waste Code:	D001
Waste Description:	Ignitable Waste
Waste Code:	F002
Waste Description:	The Following Spent Halogenated Solvents: Tetrachloroethylene, Methylene Chloride, Trichloroethylene, 1,1,1-Trichloroethane, Chlorobenzene, 1,1,2-Trichloro-1,2,2-Trifluoroethane, Ortho-Dichlorobenzene, Trichlorofluoromethane, And 1,1,2, Trichloroethane; All Spent Solvent Mixtures/Blends Containing, Before Use, A Total Of Ten Percent Or More (By Volume) Of One Or More Of The Above Halogenated Solvents Or Those Solvents Listed In F001, F004, And F005; And Still Bottoms From The Recovery Of These Spent Solvents And Spent Solvent Mixtures.

Handler - Owner Operator:

Owner/Operator Indicator:	Owner
Owner/Operator Name: TODD SCHOONOVER	
Legal Status:	Private
Date Became Current:	19961018
Date Ended Current:	Not reported
Owner/Operator Address:	2021 SW 70TH AVE
Owner/Operator City,State,Zip:	DAVIE, FL 33317-7314
Owner/Operator Telephone:	Not reported
Owner/Operator Telephone Ext:	Not reported
Owner/Operator Fax:	Not reported
Owner/Operator Email:	Not reported
Owner/Operator Indicator:	Owner
Owner/Operator Name: TODD SCHOONOVER	
Legal Status:	Private
Date Became Current:	19961018
Date Ended Current:	Not reported
Owner/Operator Address:	2021 SW 70TH AVE
Owner/Operator City,State,Zip:	DAVIE, FL 33317-7314
Owner/Operator Telephone:	Not reported
Owner/Operator Telephone Ext:	Not reported
Owner/Operator Fax:	Not reported
Owner/Operator Email:	Not reported

RAGE-TEK (Continued) **1000460631**

Historic Generators:

Receive Date:	20100405
Handler Name: RAGE-TEK	
Federal Waste Generator Description:	Small Quantity Generator
State District Owner:	Fl
Large Quantity Handler of Universal Waste:	No
Recognized Trader Importer:	No
Recognized Trader Exporter:	No
Spent Lead Acid Battery Importer:	No
Spent Lead Acid Battery Exporter:	No
Current Record:	Yes
Non Storage Recycler Activity:	Not reported
Electronic Manifest Broker:	Not reported

Receive Date:	19901011
Handler Name: RAGE-TEK	
Federal Waste Generator Description:	Small Quantity Generator
State District Owner:	Fl
Large Quantity Handler of Universal Waste:	No
Recognized Trader Importer:	No
Recognized Trader Exporter:	No
Spent Lead Acid Battery Importer:	No
Spent Lead Acid Battery Exporter:	No
Current Record:	No
Non Storage Recycler Activity:	Not reported
Electronic Manifest Broker:	Not reported

List of NAICS Codes and Descriptions:

NAICS Code:	811111
NAICS Description:	General Automotive Repair

Has the Facility Received Notices of Violations:

Found Violation:	No
Agency Which Determined Violation:	Not reported
Violation Short Description:	Not reported
Date Violation was Determined:	Not reported
Actual Return to Compliance Date:	Not reported
Return to Compliance Qualifier:	Not reported
Violation Responsible Agency:	Not reported
Scheduled Compliance Date:	Not reported
Enforcement Identifier:	Not reported
Date of Enforcement Action:	Not reported
Enforcement Responsible Agency:	Not reported
Enforcement Docket Number:	Not reported
Enforcement Attorney:	Not reported
Corrective Action Component:	Not reported
Appeal Initiated Date:	Not reported
Appeal Resolution Date:	Not reported
Disposition Status Date:	Not reported
Disposition Status:	Not reported
Disposition Status Description:	Not reported
Consent/Final Order Sequence Number:	Not reported
Consent/Final Order Respondent Name:	Not reported
Consent/Final Order Lead Agency:	Not reported
Enforcement Type:	Not reported
Enforcement Responsible Person:	Not reported

RAGE-TEK (Continued) **1000460631**

Enforcement Responsible Sub-Organization:	Not reported
SEP Sequence Number:	Not reported
SEP Expenditure Amount:	Not reported
SEP Scheduled Completion Date:	Not reported
SEP Actual Date:	Not reported
SEP Defaulted Date:	Not reported
SEP Type:	Not reported
SEP Type Description:	Not reported
Proposed Amount:	Not reported
Final Monetary Amount:	Not reported
Paid Amount:	Not reported
Final Count:	Not reported
Final Amount:	Not reported

Evaluation Action Summary:

Evaluation Date:	20100405
Evaluation Responsible Agency:	State
Found Violation:	No
Evaluation Type Description:	COMPLIANCE EVALUATION INSPECTION
Evaluation Responsible Person Identifier:	KJJ
Evaluation Responsible Sub-Organization:	SE
Actual Return to Compliance Date:	Not reported
Scheduled Compliance Date:	Not reported
Date of Request:	Not reported
Date Response Received:	Not reported
Request Agency:	Not reported
Former Citation:	Not reported

FINDS:
Registry ID: 110005597032

Click Here for FRS Facility Detail Report:

Environmental Interest/Information System:
The Florida Integrated Environmental System Today (FIESTA) Data Maintenance (FDM) System maintains entity, environmental interest, and affiliation data.
The Resource Conservation and Recovery Act Information System (RCRAInfo) is EPA's comprehensive information system in support of the Resource Conservation and Recovery Act (RCRA) of 1976 and the Hazardous and Solid Waste Amendments (HSWA) of 1984. It tracks many types of information about generators, transporters, treaters, storers, and disposers of hazardous waste.

Click this hyperlink while viewing on your computer to access additional FINDS: detail in the EDR Site Report.

ECHO:

Envid:	1000460631
Registry ID:	110005597032

DFR URL:

Name:	RAGE-TEK
Address:	2021 SW 70TH AVE
City,State,Zip:	DAVIE, FL 33317

M86
SE
1/8-1/4
0.207 mi.
1092 ft.

RAGE-TEK
2021 SW 70TH AVE
DAVIE, FL 33317

BROWARD CO. HM
HW GEN

S107674245
N/A

Site 2 of 26 in cluster M

Relative:
Lower

Actual:
4 ft.

BROWARD CO. HM:

Name:	CARTEK-TUNING, INC.
Address:	2021 SW 70TH AVE
City,State,Zip:	DAVIE, FL 33317
Region:	BROWARD
Facility ID:	04201
Alt Location:	Not reported
Facility Status:	CLOSED

HW GEN:

Site ID:	40547
Name:	RAGE-TEK
Address:	2021 SW 70TH AVE
City,State,Zip:	DAVIE, FL 33317 7314
Type:	Small
Handler ID:	FLD984181446
Office:	SED
Notified Date:	09/15/1990
Last Inspection Date:	04/05/2010
Facility Installation:	CESQG-CEI
Object ID:	585

Documents:

X Coordinates:	775509.00041
Y Coordinates:	237969.99779

M87
SE
1/8-1/4
0.207 mi.
1092 ft.

ACCURATE MACHINE, INC.
2021 SW 70TH AVE
DAVIE, FL 33317

BROWARD CO. HM

S107674545
N/A

Site 3 of 26 in cluster M

Relative:
Lower

Actual:
4 ft.

BROWARD CO. HM:

Name:	ACCURATE MACHINE, INC.
Address:	2021 SW 70TH AVE
City,State,Zip:	DAVIE, FL 33317
Region:	BROWARD
Facility ID:	03906
Alt Location:	Not reported
Facility Status:	CLOSED

Name:	BUD'S PLACE, INC.
Address:	2021 SW 70TH AVE
City,State,Zip:	DAVIE, FL 33317
Region:	BROWARD
Facility ID:	11835
Alt Location:	Not reported
Facility Status:	OPEN

Name:	VIC'S AUTOMOTIVE & A/C INC.
Address:	2021 SW 70TH AVE
City,State,Zip:	DAVIE, FL 33317
Region:	BROWARD

ACCURATE MACHINE, INC. (Continued) **S107674545**

Facility ID: 13095
Alt Location: Not reported
Facility Status: OPEN

Name: AVAILABLE AUTO REPAIR CORP
Address: 2021 SW 70TH AVE
City,State,Zip: DAVIE, FL 33317
Region: BROWARD
Facility ID: 19977
Alt Location: Not reported
Facility Status: OPEN

Name: COOPER AQUATIC SERVICES, INC.
Address: 2021 SW 70TH AVE
City,State,Zip: DAVIE, FL 33317
Region: BROWARD
Facility ID: 04202
Alt Location: Not reported
Facility Status: OPEN

M88 **TRIANA'S AUTO COLLISION & SALE** **E MANIFEST** **1027875221**
SE **2031 SW 70TH AVENUE** **N/A**
1/8-1/4 **DAVIE, FL 33317**
0.207 mi.
1095 ft. **Site 4 of 26 in cluster M**

Relative: **Lower**
Actual: **4 ft.**

E MANIFEST:

Manifest Tracking Number:	012214274FLE
Last Updated Date:	20200325
Shipped Date:	20191227
Received Date:	20200110
Manifest Status:	Signed
Submission Type:	DataImage5Copy
Origin Type:	Service
Generator EPA ID:	CESQG
Generator Name:	Triana'S Auto Collision & Sale
Generator Location Street Number:	Not reported
Generator Location Street 1:	2031 SW 70TH AVENUE
Generator Location Street 2:	Not reported
Generator Location City:	DAVIE
Generator Location State:	FL
Generator Location Zip:	33317
Generator Mail Street Number:	Not reported
Generator Mail Street 1:	2031 SW 70TH AVENUE
Generator Mail Street 2:	Not reported
Generator Mail City:	DAVIE
Generator Mail Zip:	33317
Generator Mail State:	FL
Generator Contact Company Name:	Not reported
Designated Facility EPA ID:	ALD094476793
Designated Facility Name:	Allworth, Llc
Designated Facility Mail Street Number:	Not reported
Designated Facility Mail Street 1:	Not reported
Designated Facility Mail Street 2:	500 Medco Road
Designated Facility Mail City:	Birmingham
Designated Facility Mail Zip:	35217
Designated Facility Mail State:	AL
Designated Facility Location Street Number:	Not reported

TRIANA'S AUTO COLLISION & SALE (Continued) **1027875221**

Designated Facility Location Street 1: 500 Medco Road
Designated Facility Location Street 2: Not reported
Designated Facility Location City: Birmingham
Designated Facility Location Zip: 35217
Designated Facility Location State: AL
Designated Facility Contact Company Name: Not reported
Manifest Residue Indicator: N
Rejection Indicator: N

Transporter:
Manifest Tracking Number: 012214274FLE
Transporter Line Number: 1
Transporter EPA ID: FL0000702985
Transporter Name: Stericycle Specialty Waste

Manifest Tracking Number: 012214274FLE
Transporter Line Number: 2
Transporter EPA ID: NJD054126164
Transporter Name: Freehold Cartage Inc

Waste Line:
Manifest Tracking Number: 012214274FLE
Waste Line Number: 1
U.S. DOT Hazardous Indicator: Y
U.S. DOT ID Number: UN1263
U.S. DOT Description: Un1263 Waste Paint Ii 3 D001=100lbs
Non-Hazardous Waste Description: Not reported
Number of Containers: 1
Container Type Code: DM
Container Type Description: Metal drums, barrels, kegs
Waste Quantity: 55
Quantity Unit of Measure Code: G
Quantity Unit of Measure Description: Gallons
Waste Quantity, in Tons: 0.2293578
Acute Waste Quantity, in Tons: 0
Non-Acute Waste Quantity, in Tons: 0.2293578
Waste Quantity, in Kilograms: 208.03441
Acute Waste Quantity, in Kilograms: 0
Non-Acute Waste Quantity, in Kilorgrams: 208.03441
Management Method Code: H061
Management Method Description: FUEL BLENDING
Waste Residue Indicator: N
Quantity Discrepancy Indicator: N
Waste Type Discrepancy Indicator: N
Waste Density: Not reported
Waste Density Unit of Measure Code: Not reported
Waste Density Unit of Measure Description: Not reported
Form Code: Not reported
Form Code Description: Not reported
Source Code: Not reported
Source Code Description: Not reported
Waste Minimization Code: Not reported
Waste Minimization Code Description: Not reported
Consent Number: Not reported
EPA Waste Indicator: Y
Federal Waste Codes: D001, D035, F003, F005

TRIANA'S AUTO COLLISION & SALE (Continued) **1027875221**

Quantity Haz Kg:	208.03441
Quantity Haz Tons:	0.2293578
Quantity Non Haz Kg:	0
Quantity Non Haz Tons:	0
State Waste Codes:	Not reported

M89 **POLO IMPRESSIONS** **BROWARD CO. HM** **S107676267**
SE **2031 SW 70TH AVE** **N/A**
1/8-1/4 **DAVIE, FL 33317**
0.207 mi.
1095 ft. **Site 5 of 26 in cluster M**

Relative: **Lower**
Actual: **4 ft.**

BROWARD CO. HM:

Name:	POLO IMPRESSIONS
Address:	2031 SW 70TH AVE
City,State,Zip:	DAVIE, FL 33317
Region:	BROWARD
Facility ID:	03907
Alt Location:	Not reported
Facility Status:	OPEN

Name:	TRIANA'S AUTO COLLISION CORP.
Address:	2031 SW 70TH AVE
City,State,Zip:	DAVIE, FL 33317
Region:	BROWARD
Facility ID:	12333
Alt Location:	Not reported
Facility Status:	OPEN

Name:	JM AUTOMOTIVE
Address:	2031 SW 70TH AVE
City,State,Zip:	DAVIE, FL 33317
Region:	BROWARD
Facility ID:	12419
Alt Location:	Not reported
Facility Status:	OPEN

N90 **AMERICARS SERVICES, LLC** **BROWARD CO. HM** **S107676408**
SE **2301 SW 66TH TER** **N/A**
1/8-1/4 **DAVIE, FL 33317**
0.208 mi.
1096 ft. **Site 1 of 6 in cluster N**

Relative: **Lower**
Actual: **4 ft.**

BROWARD CO. HM:

Name:	R. P. M. COLLISION & FRAME, INC.
Address:	2301 SW 66TH TER
City,State,Zip:	DAVIE, FL 33317
Region:	BROWARD
Facility ID:	06324
Alt Location:	Not reported
Facility Status:	OPEN

Name:	AMERICARS SERVICES, LLC
Address:	2301 SW 66TH TER
City,State,Zip:	DAVIE, FL 33317
Region:	BROWARD

AMERICARS SERVICES, LLC (Continued) **S107676408**

Facility ID: 11383
Alt Location: Not reported
Facility Status: CLOSED

N91 **AMERICARS SERVICES, LLC** **HAZ WASTE** **S130036198**
SE **2301 SW 66TH TERRACE #6** **N/A**
1/8-1/4 **DAVIE, FL 33317**
0.208 mi.
1096 ft. **Site 2 of 6 in cluster N**

Relative: **Lower**
Actual: **4 ft.**

HAZ WASTE:

Facility ID:	147930
Name:	AMERICARS SERVICES, LLC
Address:	2301 SW 66TH TERRACE #6
City,State,Zip:	DAVIE, FL 33317
County:	BROWARD
Telephone:	(954)382-2846
Email:	Not reported
Status:	O - OUT OF BUSINESS
Generator Status:	N - NOT A HAZARDOUS WASTE GENERATOR
EPA ID:	NA
Other ID:	11383
Old Facility ID:	Not reported
SIC:	7538 - SERVICES - GENERAL AUTOMOTIVE REPAIR SHOPS
Verified:	V - VERIFICATION BY ON-SITE VISIT
Verified Date:	05/16/2013
Hazardous Waste LBS/YEAR:	0
Wastes:	0

M92 **K C AUTOMOTIVE** **BROWARD CO. HM** **S107677395**
SE **2041 SW 70TH AVE** **N/A**
1/8-1/4 **DAVIE, FL 33317**
0.208 mi.
1099 ft. **Site 6 of 26 in cluster M**

Relative: **Lower**
Actual: **4 ft.**

BROWARD CO. HM:

Name:	XPERT AUTOMOTIVE
Address:	2041 SW 70TH AVE
City,State,Zip:	DAVIE, FL 33317
Region:	BROWARD
Facility ID:	06454
Alt Location:	Not reported
Facility Status:	OPEN

Name:	K C AUTOMOTIVE
Address:	2041 SW 70TH AVE
City,State,Zip:	DAVIE, FL 33317
Region:	BROWARD
Facility ID:	13746
Alt Location:	Not reported
Facility Status:	CLOSED

M93 **AUTO PAINTING OF DAVIE** **BROWARD CO. HM** **S107673880**
SE **2051 SW 70TH AVE** **N/A**
1/8-1/4 **DAVIE, FL 33317**
0.209 mi.
1102 ft. **Site 7 of 26 in cluster M**

Relative: **Lower**
Actual: **4 ft.**

BROWARD CO. HM:
Name: AUTO PAINTING OF DAVIE
Address: 2051 SW 70TH AVE
City,State,Zip: DAVIE, FL 33317
Region: BROWARD
Facility ID: 05253
Alt Location: Not reported
Facility Status: OPEN

M94 **AUTOMATIC TRANSMISSION FACTORY OF FL** **BROWARD CO. HM** **S107673897**
SE **2051 SW 70TH AVE** **N/A**
1/8-1/4 **DAVIE, FL 33317**
0.209 mi.
1102 ft. **Site 8 of 26 in cluster M**

Relative: **Lower**
Actual: **4 ft.**

BROWARD CO. HM:
Name: AUTOMATIC TRANSMISSION FACTORY OF FL
Address: 2051 SW 70TH AVE
City,State,Zip: DAVIE, FL 33317
Region: BROWARD
Facility ID: 07208
Alt Location: Not reported
Facility Status: CLOSED

Name: IMPRESSIVE CUSTOM AUTO BODY AND PAINT, LLC
Address: 2051 SW 70TH AVE
City,State,Zip: DAVIE, FL 33317
Region: BROWARD
Facility ID: 13817
Alt Location: Not reported
Facility Status: OPEN

Name: AUTOMATIC TRANSMISSION FACTORY OF FL
Address: 2051 SW 70TH AVE
City,State,Zip: DAVIE, FL 33317
Region: BROWARD
Facility ID: 10499
Alt Location: Bay #E-12
Facility Status: OPEN

M95 **AUTO PAINTING USA DAVIE** **RCRA NonGen / NLR** **1000699860**
SE **2051 SW 70TH AVE** **E MANIFEST** **FLD981758519**
1/8-1/4 **DAVIE, FL 33317**
0.209 mi.
1102 ft. **Site 9 of 26 in cluster M**

Relative: **Lower**
Actual: **4 ft.**

RCRA Listings:
Date Form Received by Agency: 20110314
Handler Name: Auto Painting Usa Davie
Handler Address: Sw 70th Ave
Handler City,State,Zip: DAVIE, FL 33317-7327
EPA ID: FLD981758519

AUTO PAINTING USA DAVIE (Continued) **1000699860**

Contact Name:		RICHMILLER N CONTROLLER
Contact Address:		S CONGRESS AVE
Contact City,State,Zip:		DELRAY BEACH, FL 33445-4665
Contact Telephone:		305-272-5419
Contact Fax:		Not reported
Contact Email:		Not reported
Contact Title:		Not reported
EPA Region:		04
Land Type:		Private
Federal Waste Generator Description:		Not a generator, verified
Non-Notifier:		Not reported
Biennial Report Cycle:		Not reported
Accessibility:		Not reported
Active Site Indicator:		Not reported
State District Owner:		Fl
State District:		SE
Mailing Address:		S CONGRESS AVE
Mailing City,State,Zip:		DELRAY BEACH, FL 33445-4665
Owner Name:	Not reported	
Owner Type:		Not reported
Operator Name:	Not reported	
Operator Type:		Not reported
Short-Term Generator Activity:		No
Importer Activity:		No
Mixed Waste Generator:		No
Transporter Activity:		No
Transfer Facility Activity:		No
Recycler Activity with Storage:		No
Small Quantity On-Site Burner Exemption:		No
Smelting Melting and Refining Furnace Exemption:		No
Underground Injection Control:		No
Off-Site Waste Receipt:		No
Universal Waste Indicator:		No
Universal Waste Destination Facility:		No
Federal Universal Waste:		No
Active Site State-Reg Handler:		---
Federal Facility Indicator:		Not reported
Hazardous Secondary Material Indicator:		N
Sub-Part K Indicator:		Not reported
2018 GPRA Permit Baseline:		Not on the Baseline
2018 GPRA Renewals Baseline:		Not on the Baseline
202 GPRA Corrective Action Baseline:		No
Subject to Corrective Action Universe:		No
Non-TSDFs Where RCRA CA has Been Imposed Universe:		No
Corrective Action Priority Ranking:		No NCAPS ranking
Environmental Control Indicator:		No
Institutional Control Indicator:		No
Human Exposure Controls Indicator:		N/A
Groundwater Controls Indicator:		N/A
Significant Non-Complier Universe:		No
Unaddressed Significant Non-Complier Universe:		No
Addressed Significant Non-Complier Universe:		No
Significant Non-Complier With a Compliance Schedule Universe:		No
Financial Assurance Required:		Not reported
Handler Date of Last Change:		20110824
Recognized Trader-Importer:		No
Recognized Trader-Exporter:		No

AUTO PAINTING USA DAVIE (Continued) **1000699860**

Importer of Spent Lead Acid Batteries:	No
Exporter of Spent Lead Acid Batteries:	No
Recycler Activity Without Storage:	No
Manifest Broker:	No
Sub-Part P Indicator:	No

Historic Generators:

Receive Date:	20110314
Handler Name: AUTO PAINTING USA DAVIE	
Federal Waste Generator Description:	Not a generator, verified
State District Owner:	Fl
Large Quantity Handler of Universal Waste:	No
Recognized Trader Importer:	No
Recognized Trader Exporter:	No
Spent Lead Acid Battery Importer:	No
Spent Lead Acid Battery Exporter:	No
Current Record:	Yes
Non Storage Recycler Activity:	Not reported
Electronic Manifest Broker:	Not reported

Receive Date:	19880506
Handler Name: AUTO PAINTING USA DAVIE	
Federal Waste Generator Description:	Small Quantity Generator
State District Owner:	Fl
Large Quantity Handler of Universal Waste:	No
Recognized Trader Importer:	No
Recognized Trader Exporter:	No
Spent Lead Acid Battery Importer:	No
Spent Lead Acid Battery Exporter:	No
Current Record:	No
Non Storage Recycler Activity:	Not reported
Electronic Manifest Broker:	Not reported

List of NAICS Codes and Descriptions:

NAICS Codes:	No NAICS Codes Found

Has the Facility Received Notices of Violations:

Found Violation:	No
Agency Which Determined Violation:	Not reported
Violation Short Description:	Not reported
Date Violation was Determined:	Not reported
Actual Return to Compliance Date:	Not reported
Return to Compliance Qualifier:	Not reported
Violation Responsible Agency:	Not reported
Scheduled Compliance Date:	Not reported
Enforcement Identifier:	Not reported
Date of Enforcement Action:	Not reported
Enforcement Responsible Agency:	Not reported
Enforcement Docket Number:	Not reported
Enforcement Attorney:	Not reported
Corrective Action Component:	Not reported
Appeal Initiated Date:	Not reported
Appeal Resolution Date:	Not reported
Disposition Status Date:	Not reported
Disposition Status:	Not reported

AUTO PAINTING USA DAVIE (Continued) **1000699860**

Disposition Status Description: Not reported
Consent/Final Order Sequence Number: Not reported
Consent/Final Order Respondent Name: Not reported
Consent/Final Order Lead Agency: Not reported
Enforcement Type: Not reported
Enforcement Responsible Person: Not reported
Enforcement Responsible Sub-Organization: Not reported
SEP Sequence Number: Not reported
SEP Expenditure Amount: Not reported
SEP Scheduled Completion Date: Not reported
SEP Actual Date: Not reported
SEP Defaulted Date: Not reported
SEP Type: Not reported
SEP Type Description: Not reported
Proposed Amount: Not reported
Final Monetary Amount: Not reported
Paid Amount: Not reported
Final Count: Not reported
Final Amount: Not reported

Evaluation Action Summary:
Evaluation Date: 20110314
Evaluation Responsible Agency: State
Found Violation: No
Evaluation Type Description: COMPLIANCE EVALUATION INSPECTION
Evaluation Responsible Person Identifier: KJJ
Evaluation Responsible Sub-Organization: SE
Actual Return to Compliance Date: Not reported
Scheduled Compliance Date: Not reported
Date of Request: Not reported
Date Response Received: Not reported
Request Agency: Not reported
Former Citation: Not reported

E MANIFEST:
Manifest Tracking Number: 023443101JJK
Last Updated Date: 20230304
Shipped Date: 20230201
Received Date: 20230223
Manifest Status: Corrected
Submission Type: DataImage5Copy
Origin Type: Service
Generator EPA ID: Not reported
Generator Name: Mark R Vitali Inc
Generator Location Street Number: Not reported
Generator Location Street 1: 2051 SW 70TH AVE
Generator Location Street 2: Not reported
Generator Location City: DAVIE
Generator Location State: FL
Generator Location Zip: 33317
Generator Mail Street Number: Not reported
Generator Mail Street 1: 2217 SOUTHWEST 58TH WAY
Generator Mail Street 2: Not reported
Generator Mail City: HOLLYWOOD
Generator Mail Zip: 33023

AUTO PAINTING USA DAVIE (Continued) **1000699860**

Generator Mail State:	FL
Generator Contact Company Name:	Not reported
Designated Facility EPA ID:	FLD981932494
Designated Facility Name:	Us Ecology Tampa, Inc.
Designated Facility Mail Street Number:	Not reported
Designated Facility Mail Street 1:	Not reported
Designated Facility Mail Street 2:	2002 NORTH ORIENT ROAD
Designated Facility Mail City:	TAMPA
Designated Facility Mail Zip:	33619
Designated Facility Mail State:	FL
Designated Facility Location Street Number:	Not reported
Designated Facility Location Street 1:	2002 NORTH ORIENT ROAD
Designated Facility Location Street 2:	Not reported
Designated Facility Location City:	TAMPA
Designated Facility Location Zip:	33619
Designated Facility Location State:	FL
Designated Facility Contact Company Name:	Not reported
Manifest Residue Indicator:	N
Rejection Indicator:	N

Manifest Tracking Number:	023443150JJK
Last Updated Date:	20230401
Shipped Date:	20230302
Received Date:	20230315
Manifest Status:	Corrected
Submission Type:	DataImage5Copy
Origin Type:	Service
Generator EPA ID:	Not reported
Generator Name:	Mark R Vitali Inc
Generator Location Street Number:	Not reported
Generator Location Street 1:	2051 SW 70TH AVE
Generator Location Street 2:	Not reported
Generator Location City:	DAVIE
Generator Location State:	FL
Generator Location Zip:	33317
Generator Mail Street Number:	Not reported
Generator Mail Street 1:	2217 SOUTHWEST 58TH WAY
Generator Mail Street 2:	Not reported
Generator Mail City:	HOLLYWOOD
Generator Mail Zip:	33023
Generator Mail State:	FL
Generator Contact Company Name:	Not reported
Designated Facility EPA ID:	FLD981932494
Designated Facility Name:	Us Ecology Tampa, Inc.
Designated Facility Mail Street Number:	Not reported
Designated Facility Mail Street 1:	Not reported
Designated Facility Mail Street 2:	2002 NORTH ORIENT ROAD
Designated Facility Mail City:	TAMPA
Designated Facility Mail Zip:	33619
Designated Facility Mail State:	FL
Designated Facility Location Street Number:	Not reported
Designated Facility Location Street 1:	2002 NORTH ORIENT ROAD
Designated Facility Location Street 2:	Not reported
Designated Facility Location City:	TAMPA
Designated Facility Location Zip:	33619
Designated Facility Location State:	FL
Designated Facility Contact Company Name:	Not reported

AUTO PAINTING USA DAVIE (Continued) **1000699860**

Manifest Residue Indicator: N
Rejection Indicator: N

Transporter:
Manifest Tracking Number: 023443150JJK
Transporter Line Number: 1
Transporter EPA ID: FLR000083071
Transporter Name: Cliff Berry Inc.

Manifest Tracking Number: 023443150JJK
Transporter Line Number: 2
Transporter EPA ID: FLR000083071
Transporter Name: Cliff Berry Inc.

Waste Line:
Manifest Tracking Number: 023443150JJK
Waste Line Number: 1
U.S. DOT Hazardous Indicator: Y
U.S. DOT ID Number: UN1263
U.S. DOT Description: Rq, Un1263, Waste, Paint Related Material, 3, Pgii, D001, Erg#128
Non-Hazardous Waste Description: Not reported
Number of Containers: 2
Container Type Code: DM
Container Type Description: Metal drums, barrels, kegs
Waste Quantity: 300
Quantity Unit of Measure Code: P
Quantity Unit of Measure Description: Pounds
Waste Quantity, in Tons: 0.15
Acute Waste Quantity, in Tons: 0
Non-Acute Waste Quantity, in Tons: 0.15
Waste Quantity, in Kilograms: 136.0545
Acute Waste Quantity, in Kilograms: 0
Non-Acute Waste Quantity, in Kilorgrams: 136.0545
Management Method Code: H141
Management Method Description: STORAGE, BULKING AND/OR TRANSFER OFF SITE
Waste Residue Indicator: N
Quantity Discrepancy Indicator: N
Waste Type Discrepancy Indicator: N
Waste Density: Not reported
Waste Density Unit of Measure Code: Not reported
Waste Density Unit of Measure Description: Not reported
Form Code: Not reported
Form Code Description: Not reported
Source Code: Not reported
Source Code Description: Not reported
Waste Minimization Code: Not reported
Waste Minimization Code Description: Not reported
Consent Number: Not reported
EPA Waste Indicator: Y
Federal Waste Codes: D001, F003, F005
Quantity Haz Kg: 136.0545
Quantity Haz Tons: 0.15
Quantity Non Haz Kg: Not reported
Quantity Non Haz Tons: Not reported
State Waste Codes: Not reported

M96 **IMPRESSIVE AUTO BODY, INC.** **HAZ WASTE** **S130077413**
SE **2051 70TH E7** **N/A**
1/8-1/4 **DAVIE, FL 33317**
0.209 mi.
1102 ft. **Site 10 of 26 in cluster M**

Relative: **Lower**
Actual: **4 ft.**

HAZ WASTE:

Facility ID:	197594
Name:	IMPRESSIVE AUTO BODY, INC.
Address:	2051 70TH E7
City,State,Zip:	DAVIE, FL 33317
County:	BROWARD
Telephone:	(954)530-3624
Email:	Not reported
Status:	A - ACTIVE - WASTE GENERATOR
Generator Status:	2 - Small Quantity Generator
EPA ID:	FLD981758519
Other ID:	13817
Old Facility ID:	631368
SIC:	7532 - SERVICES - TOP AND BODY REPAIR AND PAINT SHOPS
Verified:	V - VERIFICATION BY ON-SITE VISIT
Verified Date:	08/29/2018
Hazardous Waste LBS/YEAR:	2902
Wastes:	4

M97 **ULTIMATE EURO REPAIR INC** **RCRA-SQG** **1000156406**
SSE **2011 SW 70TH AVE** **FINDS** **FLD982168643**
1/8-1/4 **DAVIE, FL 33317** **ECHO**
0.209 mi. **BROWARD CO. HM**
1105 ft. **Site 11 of 26 in cluster M** **HW GEN**

Relative: **Lower**
Actual: **4 ft.**

RCRA Listings:

Date Form Received by Agency:		20041026
Handler Name:		Ultimate Euro Repair Inc
Handler Address:		Sw 70th Ave
Handler City,State,Zip:		DAVIE, FL 33317-7313
EPA ID:		FLD982168643
Contact Name:		RAUL BENGOLEA
Contact Address:		SW 70TH AVE
Contact City,State,Zip:		DAVIE, FL 33317-7313
Contact Telephone:		305-475-0225
Contact Fax:		Not reported
Contact Email:		Not reported
Contact Title:		PRES
EPA Region:		04
Land Type:		Private
Federal Waste Generator Description:		Small Quantity Generator
Non-Notifier:		Not reported
Biennial Report Cycle:		Not reported
Accessibility:		Not reported
Active Site Indicator:		Handler Activities
State District Owner:		Fl
State District:		SE
Mailing Address:		SW 70TH AVE
Mailing City,State,Zip:		DAVIE, FL 33317-7313
Owner Name:	Raul Bengolea	
Owner Type:		Private
Operator Name:	Not reported	
Operator Type:		Not reported
Short-Term Generator Activity:		No

ULTIMATE EURO REPAIR INC (Continued) **1000156406**

Importer Activity:	No
Mixed Waste Generator:	No
Transporter Activity:	No
Transfer Facility Activity:	No
Recycler Activity with Storage:	No
Small Quantity On-Site Burner Exemption:	No
Smelting Melting and Refining Furnace Exemption:	No
Underground Injection Control:	No
Off-Site Waste Receipt:	No
Universal Waste Indicator:	No
Universal Waste Destination Facility:	No
Federal Universal Waste:	No
Active Site State-Reg Handler:	---
Federal Facility Indicator:	Not reported
Hazardous Secondary Material Indicator:	N
Sub-Part K Indicator:	Not reported
2018 GPRA Permit Baseline:	Not on the Baseline
2018 GPRA Renewals Baseline:	Not on the Baseline
202 GPRA Corrective Action Baseline:	No
Subject to Corrective Action Universe:	No
Non-TSDFs Where RCRA CA has Been Imposed Universe:	No
Corrective Action Priority Ranking:	No NCAPS ranking
Environmental Control Indicator:	No
Institutional Control Indicator:	No
Human Exposure Controls Indicator:	N/A
Groundwater Controls Indicator:	N/A
Significant Non-Complier Universe:	No
Unaddressed Significant Non-Complier Universe:	No
Addressed Significant Non-Complier Universe:	No
Significant Non-Complier With a Compliance Schedule Universe:	No
Financial Assurance Required:	Not reported
Handler Date of Last Change:	20110623
Recognized Trader-Importer:	No
Recognized Trader-Exporter:	No
Importer of Spent Lead Acid Batteries:	No
Exporter of Spent Lead Acid Batteries:	No
Recycler Activity Without Storage:	No
Manifest Broker:	No
Sub-Part P Indicator:	No

Hazardous Waste Summary:

Waste Code:	D001
Waste Description:	Ignitable Waste
Waste Code:	F003
Waste Description:	The Following Spent Nonhalogenated Solvents: Xylene, Acetone, Ethyl Acetate, Ethyl Benzene, Ethyl Ether, Methyl Isobutyl Ketone, N-Butyl Alcohol, Cyclohexanone, And Methanol; All Spent Solvent Mixtures/Blends Containing, Before Use, Only The Above Spent Nonhalogenated Solvents; And All Spent Solvent Mixtures/Blends Containing, Before Use, One Or More Of The Above Nonhalogenated Solvents, And A Total Of Ten Percent Or More (By Volume) Of One Or More Of Those Solvents Listed In F001, F002, F004, And F005; And Still Bottoms From The Recovery Of These Spent Solvents And Spent Solvent Mixtures.

ULTIMATE EURO REPAIR INC (Continued) **1000156406**

Waste Code: F005
Waste Description: The Following Spent Nonhalogenated Solvents: Toluene, Methyl Ethyl Ketone, Carbon Disulfide, Isobutanol, Pyridine, Benzene, 2-Ethoxyethanol, And 2-Nitropropane; All Spent Solvent Mixtures/Blends Containing, Before Use, A Total Of Ten Percent Or More (By Volume) Of One Or More Of The Above Nonhalogenated Solvents Or Those Solvents Listed In F001, F002, Or F004; And Still Bottoms From The Recovery Of These Spent Solvents And Spent Solvent Mixtures.

Handler - Owner Operator:
Owner/Operator Indicator: Owner
Owner/Operator Name: RAUL BENGOLEA
Legal Status: Private
Date Became Current: 19961018
Date Ended Current: Not reported
Owner/Operator Address: 2011 SW 70TH AVE
Owner/Operator City,State,Zip: DAVIE, FL 33317-7313
Owner/Operator Telephone: Not reported
Owner/Operator Telephone Ext: Not reported
Owner/Operator Fax: Not reported
Owner/Operator Email: Not reported

Owner/Operator Indicator: Owner
Owner/Operator Name: RAUL BENGOLEA
Legal Status: Private
Date Became Current: 19961018
Date Ended Current: Not reported
Owner/Operator Address: 2011 SW 70TH AVE
Owner/Operator City,State,Zip: DAVIE, FL 33317-7313
Owner/Operator Telephone: Not reported
Owner/Operator Telephone Ext: Not reported
Owner/Operator Fax: Not reported
Owner/Operator Email: Not reported

Historic Generators:
Receive Date: 20041026
Handler Name: ULTIMATE EURO REPAIR INC
Federal Waste Generator Description: Small Quantity Generator
State District Owner: Fl
Large Quantity Handler of Universal Waste: No
Recognized Trader Importer: No
Recognized Trader Exporter: No
Spent Lead Acid Battery Importer: No
Spent Lead Acid Battery Exporter: No
Current Record: Yes
Non Storage Recycler Activity: Not reported
Electronic Manifest Broker: Not reported

Receive Date: 19920514
Handler Name: ULTIMATE EURO REPAIR INC
Federal Waste Generator Description: Small Quantity Generator
State District Owner: Fl
Large Quantity Handler of Universal Waste: No
Recognized Trader Importer: No
Recognized Trader Exporter: No
Spent Lead Acid Battery Importer: No

ULTIMATE EURO REPAIR INC (Continued) **1000156406**

Spent Lead Acid Battery Exporter: No
Current Record: No
Non Storage Recycler Activity: Not reported
Electronic Manifest Broker: Not reported

List of NAICS Codes and Descriptions:
NAICS Codes: No NAICS Codes Found

Has the Facility Received Notices of Violations:
Found Violation: Yes
Agency Which Determined Violation: State
Violation Short Description: Used Oil - Generators
Date Violation was Determined: 20041026
Actual Return to Compliance Date: 20041201
Return to Compliance Qualifier: Unverifiable
Violation Responsible Agency: State
Scheduled Compliance Date: Not reported
Enforcement Identifier: Not reported
Date of Enforcement Action: Not reported
Enforcement Responsible Agency: Not reported
Enforcement Docket Number: Not reported
Enforcement Attorney: Not reported
Corrective Action Component: Not reported
Appeal Initiated Date: Not reported
Appeal Resolution Date: Not reported
Disposition Status Date: Not reported
Disposition Status: Not reported
Disposition Status Description: Not reported
Consent/Final Order Sequence Number:Not reported
Consent/Final Order Respondent Name: Not reported
Consent/Final Order Lead Agency: Not reported
Enforcement Type: Not reported
Enforcement Responsible Person: Not reported
Enforcement Responsible Sub-Organization: Not reported
SEP Sequence Number: Not reported
SEP Expenditure Amount: Not reported
SEP Scheduled Completion Date: Not reported
SEP Actual Date: Not reported
SEP Defaulted Date: Not reported
SEP Type: Not reported
SEP Type Description: Not reported
Proposed Amount: Not reported
Final Monetary Amount: Not reported
Paid Amount: Not reported
Final Count: Not reported
Final Amount: Not reported

Evaluation Action Summary:
Evaluation Date: 20041026
Evaluation Responsible Agency: State
Found Violation: Yes
Evaluation Type Description: COMPLIANCE EVALUATION INSPECTION
Evaluation Responsible Person Identifier: KJJ
Evaluation Responsible Sub-Organization: SE
Actual Return to Compliance Date: 20041201
Scheduled Compliance Date: Not reported

ULTIMATE EURO REPAIR INC (Continued) **1000156406**

Date of Request:	Not reported
Date Response Received:	Not reported
Request Agency:	Not reported
Former Citation:	Not reported

FINDS:
Registry ID: 110005590976

Click Here for FRS Facility Detail Report:

Environmental Interest/Information System:
The Florida Integrated Environmental System Today (FIESTA) Data Maintenance (FDM) System maintains entity, environmental interest, and affiliation data.
The Resource Conservation and Recovery Act Information System (RCRAInfo) is EPA's comprehensive information system in support of the Resource Conservation and Recovery Act (RCRA) of 1976 and the Hazardous and Solid Waste Amendments (HSWA) of 1984. It tracks many types of information about generators, transporters, treaters, storers, and disposers of hazardous waste.

Click this hyperlink while viewing on your computer to access additional FINDS: detail in the EDR Site Report.

ECHO:

Envid:	1000156406
Registry ID:	110005590976

DFR URL:

Name:	ULTIMATE EURO REPAIR INC
Address:	2011 SW 70TH AVE
City,State,Zip:	DAVIE, FL 33317

BROWARD CO. HM:

Name:	ULTIMATE EURO REPAIRS
Address:	2011 SW 70TH AVE
City,State,Zip:	DAVIE, FL 33317
Region:	BROWARD
Facility ID:	02989
Alt Location:	Not reported
Facility Status:	OPEN

HW GEN:

Site ID:	46067
Name:	ULTIMATE EURO REPAIR INC
Address:	2011 SW 70TH AVE
City,State,Zip:	DAVIE, FL 33317 7313
Type:	Small
Handler ID:	FLD982168643
Office:	SED
Notified Date:	04/15/1988
Last Inspection Date:	10/26/2004
Facility Installation:	-
Object ID:	1084

ULTIMATE EURO REPAIR INC (Continued) **1000156406**

Documents:
X Coordinates: 775610.99919
Y Coordinates: 237942.99942

M98 **ON CALL MECHANICS, INC.** **BROWARD CO. HM** **S107674477**
SE **2061 SW 70TH AVE** **N/A**
1/8-1/4 **DAVIE, FL 33317**
0.210 mi.
1107 ft. **Site 12 of 26 in cluster M**

Relative:
Lower

Actual:
4 ft.

BROWARD CO. HM:
Name: ON CALL MECHANICS, INC.
Address: 2061 SW 70TH AVE
City,State,Zip: DAVIE, FL 33317
Region: BROWARD
Facility ID: 15901
Alt Location: Not reported
Facility Status: CLOSED

Name: CLASSIC STANDARD REPRODUCTIONS, INC. CO.
Address: 2061 SW 70TH AVE
City,State,Zip: DAVIE, FL 33317
Region: BROWARD
Facility ID: 04210
Alt Location: Not reported
Facility Status: OPEN

M99 **DENNIS QUALITY AUTO BODY** **HAZ WASTE** **S130172016**
SE **2061 70 AVE SW** **N/A**
1/8-1/4 **DAVIE, FL 33317**
0.210 mi.
1107 ft. **Site 13 of 26 in cluster M**

Relative:
Lower

Actual:
4 ft.

HAZ WASTE:
Facility ID: 6944
Name: DENNIS QUALITY AUTO BODY
Address: 2061 70 AVE SW
City,State,Zip: DAVIE, FL 33317
County: BROWARD
Telephone: (954)370-7977
Email: Not reported
Status: O - OUT OF BUSINESS
Generator Status: N - NOT A HAZARDOUS WASTE GENERATOR
EPA ID: Not reported
Other ID: OOB
Old Facility ID: 611133
SIC: 7532 - SERVICES - TOP AND BODY REPAIR AND PAINT SHOPS
Verified: X - ESQG VERIFICATION
Verified Date: 10/27/2004
Hazardous Waste LBS/YEAR: 0
Wastes: 0

M100 **REVOLUTION PERFORMANCE, INC.** **BROWARD CO. HM** **S107677116**
SE **2061 SW 70TH AVE** **N/A**
1/8-1/4 **DAVIE, FL 33317**
0.210 mi.
1107 ft. **Site 14 of 26 in cluster M**

Relative: **Lower**
Actual: **4 ft.**

BROWARD CO. HM:

Name:	TSJ AUTO, INC.
Address:	2061 SW 70TH AVE
City,State,Zip:	DAVIE, FL 33317
Region:	BROWARD
Facility ID:	00886
Alt Location:	BAY F-11
Facility Status:	OPEN

Name:	REVOLUTION PERFORMANCE, INC.
Address:	2061 SW 70TH AVE
City,State,Zip:	DAVIE, FL 33317
Region:	BROWARD
Facility ID:	12913
Alt Location:	Suites F-13, F-14 & F-15
Facility Status:	OPEN

M101 **EXCLUSIVE METAL FINISHING, CORP.** **BROWARD CO. HM** **S107673775**
SE **2061 SW 70TH AVE** **N/A**
1/8-1/4 **DAVIE, FL 33317**
0.210 mi.
1107 ft. **Site 15 of 26 in cluster M**

Relative: **Lower**
Actual: **4 ft.**

BROWARD CO. HM:

Name:	EXCLUSIVE METAL FINISHING, CORP.
Address:	2061 SW 70TH AVE
City,State,Zip:	DAVIE, FL 33317
Region:	BROWARD
Facility ID:	19808
Alt Location:	Not reported
Facility Status:	OPEN

Name:	AMERICAN CHEMICAL
Address:	2061 SW 70TH AVE
City,State,Zip:	DAVIE, FL 33317
Region:	BROWARD
Facility ID:	02217
Alt Location:	Not reported
Facility Status:	CLOSED

M102 **SANTO RESTORATIONS** **HAZ WASTE** **S130068527**
SE **2061 70TH F- 1** **N/A**
1/8-1/4 **DAVIE, FL 33317**
0.210 mi.
1107 ft. **Site 16 of 26 in cluster M**

Relative: **Lower**
Actual: **4 ft.**

HAZ WASTE:

Facility ID:	188682
Name:	SANTO RESTORATIONS
Address:	2061 70TH F- 1
City,State,Zip:	DAVIE, FL 33317
County:	BROWARD

SANTO RESTORATIONS (Continued) **S130068527**

Telephone:	(954)709-8781
Email:	Not reported
Status:	A - ACTIVE - WASTE GENERATOR
Generator Status:	N - NOT A HAZARDOUS WASTE GENERATOR
EPA ID:	NA
Other ID:	13507
Old Facility ID:	630726
SIC:	7538 - SERVICES - GENERAL AUTOMOTIVE REPAIR SHOPS
Verified:	V - VERIFICATION BY ON-SITE VISIT
Verified Date:	02/20/2019
Hazardous Waste LBS/YEAR:	0
Wastes:	4

M103 **UNLIMITED IMPORTS** **BROWARD CO. HM** **S103296871**
SE **2061 SW 70TH AVE** **N/A**
1/8-1/4 **DAVIE, FL 33317**
0.210 mi.
1107 ft. **Site 17 of 26 in cluster M**

Relative: **Lower**
Actual: **4 ft.**

BROWARD CO. HM:

Name:	UNLIMITED IMPORTS
Address:	2061 SW 70TH AVE
City,State,Zip:	DAVIE, FL 33317
Region:	BROWARD
Facility ID:	01168
Alt Location:	Not reported
Facility Status:	OPEN

M104 **ATLANTIC WAXING SUPPLIES, INC.** **BROWARD CO. HM** **S107673867**
SE **2061 SW 70TH AVE** **N/A**
1/8-1/4 **DAVIE, FL 33317**
0.210 mi.
1107 ft. **Site 18 of 26 in cluster M**

Relative: **Lower**
Actual: **4 ft.**

BROWARD CO. HM:

Name:	ATLANTIC WAXING SUPPLIES, INC.
Address:	2061 SW 70TH AVE
City,State,Zip:	DAVIE, FL 33317
Region:	BROWARD
Facility ID:	07611
Alt Location:	Not reported
Facility Status:	OPEN

M105 **A & M AUTO EXPERT, LLC** **BROWARD CO. HM** **S107674896**
SE **2071 SW 70TH AVE** **N/A**
1/8-1/4 **DAVIE, FL 33317**
0.210 mi.
1110 ft. **Site 19 of 26 in cluster M**

Relative: **Lower**
Actual: **4 ft.**

BROWARD CO. HM:

Name:	A & M AUTO EXPERT, LLC
Address:	2071 SW 70TH AVE
City,State,Zip:	DAVIE, FL 33317
Region:	BROWARD
Facility ID:	11051

A & M AUTO EXPERT, LLC (Continued) **S107674896**

Alt Location: Not reported
Facility Status: CLOSED

Name: FASHION PLATING & MANUFACTURING
Address: 2071 SW 70TH AVE
City,State,Zip: DAVIE, FL 33317
Region: BROWARD
Facility ID: 04222
Alt Location: Not reported
Facility Status: OPEN

M106 **KENS AUTOMOTIVE REPAIR CENTER INC** **RCRA NonGen / NLR** **1000137599**
SE **2071 SW 70TH AVE** **FINDS** **FLD982085748**
1/8-1/4 **DAVIE, FL 33317** **ECHO**
0.210 mi.
1110 ft. **Site 20 of 26 in cluster M**

Relative: **Lower**
Actual: **4 ft.**

RCRA Listings:

Date Form Received by Agency:		20111019
Handler Name:		Kens Automotive Repair Center Inc
Handler Address:		Sw 70th Ave
Handler City,State,Zip:		DAVIE, FL 33317-7329
EPA ID:		FLD982085748
Contact Name:		KEN DIEDRICK
Contact Address:		SW 70TH AVE
Contact City,State,Zip:		DAVIE, FL 33317-7329
Contact Telephone:		305-472-9660
Contact Fax:		Not reported
Contact Email:		Not reported
Contact Title:		OWNER
EPA Region:		04
Land Type:		Private
Federal Waste Generator Description:		Not a generator, verified
Non-Notifier:		Not reported
Biennial Report Cycle:		Not reported
Accessibility:		Not reported
Active Site Indicator:		Not reported
State District Owner:		Fl
State District:		SE
Mailing Address:		SW 70TH AVE
Mailing City,State,Zip:		DAVIE, FL 33317-7329
Owner Name:	Ken Diedrick	
Owner Type:		Private
Operator Name:	Not reported	
Operator Type:		Not reported
Short-Term Generator Activity:		No
Importer Activity:		No
Mixed Waste Generator:		No
Transporter Activity:		No
Transfer Facility Activity:		No
Recycler Activity with Storage:		No
Small Quantity On-Site Burner Exemption:		No
Smelting Melting and Refining Furnace Exemption:		No
Underground Injection Control:		No
Off-Site Waste Receipt:		No
Universal Waste Indicator:		No
Universal Waste Destination Facility:		No
Federal Universal Waste:		No

KENS AUTOMOTIVE REPAIR CENTER INC (Continued) **1000137599**

Active Site State-Reg Handler:	---
Federal Facility Indicator:	Not reported
Hazardous Secondary Material Indicator:	N
Sub-Part K Indicator:	Not reported
2018 GPRA Permit Baseline:	Not on the Baseline
2018 GPRA Renewals Baseline:	Not on the Baseline
202 GPRA Corrective Action Baseline:	No
Subject to Corrective Action Universe:	No
Non-TSDFs Where RCRA CA has Been Imposed Universe:	No
Corrective Action Priority Ranking:	No NCAPS ranking
Environmental Control Indicator:	No
Institutional Control Indicator:	No
Human Exposure Controls Indicator:	N/A
Groundwater Controls Indicator:	N/A
Significant Non-Complier Universe:	No
Unaddressed Significant Non-Complier Universe:	No
Addressed Significant Non-Complier Universe:	No
Significant Non-Complier With a Compliance Schedule Universe:	No
Financial Assurance Required:	Not reported
Handler Date of Last Change:	20120309
Recognized Trader-Importer:	No
Recognized Trader-Exporter:	No
Importer of Spent Lead Acid Batteries:	No
Exporter of Spent Lead Acid Batteries:	No
Recycler Activity Without Storage:	No
Manifest Broker:	No
Sub-Part P Indicator:	No

Hazardous Waste Summary:

Waste Code:	D001
Waste Description:	Ignitable Waste
Waste Code:	F003
Waste Description:	The Following Spent Nonhalogenated Solvents: Xylene, Acetone, Ethyl Acetate, Ethyl Benzene, Ethyl Ether, Methyl Isobutyl Ketone, N-Butyl Alcohol, Cyclohexanone, And Methanol; All Spent Solvent Mixtures/Blends Containing, Before Use, Only The Above Spent Nonhalogenated Solvents; And All Spent Solvent Mixtures/Blends Containing, Before Use, One Or More Of The Above Nonhalogenated Solvents, And A Total Of Ten Percent Or More (By Volume) Of One Or More Of Those Solvents Listed In F001, F002, F004, And F005; And Still Bottoms From The Recovery Of These Spent Solvents And Spent Solvent Mixtures.
Waste Code:	F005
Waste Description:	The Following Spent Nonhalogenated Solvents: Toluene, Methyl Ethyl Ketone, Carbon Disulfide, Isobutanol, Pyridine, Benzene, 2-Ethoxyethanol, And 2-Nitropropane; All Spent Solvent Mixtures/Blends Containing, Before Use, A Total Of Ten Percent Or More (By Volume) Of One Or More Of The Above Nonhalogenated Solvents Or Those Solvents Listed In F001, F002, Or F004; And Still Bottoms From The Recovery Of These Spent Solvents And Spent Solvent Mixtures.

Handler - Owner Operator:

Owner/Operator Indicator:	Owner

KENS AUTOMOTIVE REPAIR CENTER INC (Continued) **1000137599**

Owner/Operator Name: KEN DIEDRICK
Legal Status: Private
Date Became Current: 19961018
Date Ended Current: Not reported
Owner/Operator Address: 2071 SW 70TH AVE
Owner/Operator City,State,Zip: DAVIE, FL 33317-7329
Owner/Operator Telephone: Not reported
Owner/Operator Telephone Ext: Not reported
Owner/Operator Fax: Not reported
Owner/Operator Email: Not reported

Owner/Operator Indicator: Owner
Owner/Operator Name: KEN DIEDRICK
Legal Status: Private
Date Became Current: 19961018
Date Ended Current: Not reported
Owner/Operator Address: 2071 SW 70TH AVE
Owner/Operator City,State,Zip: DAVIE, FL 33317-7329
Owner/Operator Telephone: Not reported
Owner/Operator Telephone Ext: Not reported
Owner/Operator Fax: Not reported
Owner/Operator Email: Not reported

Owner/Operator Indicator: Owner
Owner/Operator Name: DIEDRICK KEN
Legal Status: Private
Date Became Current: 19961018
Date Ended Current: Not reported
Owner/Operator Address: 2071 SW 70TH AVE
Owner/Operator City,State,Zip: DAVIE, FL 33317-7329
Owner/Operator Telephone: Not reported
Owner/Operator Telephone Ext: Not reported
Owner/Operator Fax: Not reported
Owner/Operator Email: Not reported

Historic Generators:
Receive Date: 20111019
Handler Name: KENS AUTOMOTIVE REPAIR CENTER INC
Federal Waste Generator Description: Not a generator, verified
State District Owner: Fl
Large Quantity Handler of Universal Waste: No
Recognized Trader Importer: No
Recognized Trader Exporter: No
Spent Lead Acid Battery Importer: No
Spent Lead Acid Battery Exporter: No
Current Record: Yes
Non Storage Recycler Activity: Not reported
Electronic Manifest Broker: Not reported

Receive Date: 19880928
Handler Name: KENS AUTOMOTIVE REPAIR CENTER INC
Federal Waste Generator Description: Small Quantity Generator
State District Owner: Fl
Large Quantity Handler of Universal Waste: No
Recognized Trader Importer: No
Recognized Trader Exporter: No
Spent Lead Acid Battery Importer: No

KENS AUTOMOTIVE REPAIR CENTER INC (Continued) **1000137599**

Spent Lead Acid Battery Exporter: No
Current Record: No
Non Storage Recycler Activity: Not reported
Electronic Manifest Broker: Not reported

List of NAICS Codes and Descriptions:
NAICS Codes: No NAICS Codes Found

Has the Facility Received Notices of Violations:
Found Violation: No
Agency Which Determined Violation: Not reported
Violation Short Description: Not reported
Date Violation was Determined: Not reported
Actual Return to Compliance Date: Not reported
Return to Compliance Qualifier: Not reported
Violation Responsible Agency: Not reported
Scheduled Compliance Date: Not reported
Enforcement Identifier: Not reported
Date of Enforcement Action: Not reported
Enforcement Responsible Agency: Not reported
Enforcement Docket Number: Not reported
Enforcement Attorney: Not reported
Corrective Action Component: Not reported
Appeal Initiated Date: Not reported
Appeal Resolution Date: Not reported
Disposition Status Date: Not reported
Disposition Status: Not reported
Disposition Status Description: Not reported
Consent/Final Order Sequence Number: Not reported
Consent/Final Order Respondent Name: Not reported
Consent/Final Order Lead Agency: Not reported
Enforcement Type: Not reported
Enforcement Responsible Person: Not reported
Enforcement Responsible Sub-Organization: Not reported
SEP Sequence Number: Not reported
SEP Expenditure Amount: Not reported
SEP Scheduled Completion Date: Not reported
SEP Actual Date: Not reported
SEP Defaulted Date: Not reported
SEP Type: Not reported
SEP Type Description: Not reported
Proposed Amount: Not reported
Final Monetary Amount: Not reported
Paid Amount: Not reported
Final Count: Not reported
Final Amount: Not reported

Evaluation Action Summary:
Evaluation Date: 19980115
Evaluation Responsible Agency: State
Found Violation: No
Evaluation Type Description: COMPLIANCE EVALUATION INSPECTION
Evaluation Responsible Person Identifier: SEB
Evaluation Responsible Sub-Organization: SE
Actual Return to Compliance Date: Not reported
Scheduled Compliance Date: Not reported

KENS AUTOMOTIVE REPAIR CENTER INC (Continued) **1000137599**

Date of Request: Not reported
Date Response Received: Not reported
Request Agency: Not reported
Former Citation: Not reported

FINDS:
Registry ID: 110002557965

Click Here for FRS Facility Detail Report:

Environmental Interest/Information System:
The Florida Integrated Environmental System Today (FIESTA) Data Maintenance (FDM) System maintains entity, environmental interest, and affiliation data.
The Resource Conservation and Recovery Act Information System (RCRAInfo) is EPA's comprehensive information system in support of the Resource Conservation and Recovery Act (RCRA) of 1976 and the Hazardous and Solid Waste Amendments (HSWA) of 1984. It tracks many types of information about generators, transporters, treaters, storers, and disposers of hazardous waste.

Click this hyperlink while viewing on your computer to access additional FINDS: detail in the EDR Site Report.

ECHO:
Envid: 1000137599
Registry ID: 110002557965

DFR URL:
Name: KENS AUTOMOTIVE REPAIR CENTER INC
Address: 2071 SW 70TH AVE
City,State,Zip: DAVIE, FL 33317

M107 **FASHION PLATING MANUFACTURES** **HAZ WASTE** **S130179728**
SE **2071 70TH AVE SW** **N/A**
1/8-1/4 **DAVIE, FL 33317**
0.210 mi.
1110 ft. **Site 21 of 26 in cluster M**

Relative:
Lower

Actual:
4 ft.

HAZ WASTE:
Facility ID: 7890
Name: FASHION PLATING MANUFACTURES
Address: 2071 70TH AVE SW
City,State,Zip: DAVIE, FL 33317
County: BROWARD
Telephone: (954)475-2700
Email: Not reported
Status: O - OUT OF BUSINESS
Generator Status: N - NOT A HAZARDOUS WASTE GENERATOR
EPA ID: FLD982085748
Other ID: 04222
Old Facility ID: 612256
SIC: 3911 - MANUFACTURING - JEWELRY, PRECIOUS METAL
Verified: V - VERIFICATION BY ON-SITE VISIT
Verified Date: 01/21/2003
Hazardous Waste LBS/YEAR: 0
Wastes: 0

M108 **PROFESSIONAL FLEET MAINTENANCE LLC** **HAZ WASTE** **S130077353**
SE **2081 70TH H14 15** **N/A**
1/8-1/4 **DAVIE, FL 33317**
0.211 mi.
1114 ft. **Site 22 of 26 in cluster M**

Relative: **Lower**
Actual: **4 ft.**

HAZ WASTE:

Facility ID:	197517
Name:	PROFESSIONAL FLEET MAINTENANCE LLC
Address:	2081 70TH H14 15
City,State,Zip:	DAVIE, FL 33317
County:	BROWARD
Telephone:	(954)868-0101
Email:	Not reported
Status:	A - ACTIVE - WASTE GENERATOR
Generator Status:	3 - Very Small Quantity Generator
EPA ID:	NA
Other ID:	13744
Old Facility ID:	631193
SIC:	7538 - SERVICES - GENERAL AUTOMOTIVE REPAIR SHOPS
Verified:	V - VERIFICATION BY ON-SITE VISIT
Verified Date:	03/05/2014
Hazardous Waste LBS/YEAR:	1184
Wastes:	6

M109 **ARCHETYPE** **HAZ WASTE** **S130192843**
SE **2081 70 AVE SW** **N/A**
1/8-1/4 **DAVIE, FL 33317**
0.211 mi.
1114 ft. **Site 23 of 26 in cluster M**

Relative: **Lower**
Actual: **4 ft.**

HAZ WASTE:

Facility ID:	9873
Name:	ARCHETYPE
Address:	2081 70 AVE SW
City,State,Zip:	DAVIE, FL 33317
County:	BROWARD
Telephone:	(954)429-5909
Email:	Not reported
Status:	I - INACTIVE - DOES NOT GENERATE WASTE
Generator Status:	N - NOT A HAZARDOUS WASTE GENERATOR
EPA ID:	Not reported
Other ID:	04200
Old Facility ID:	614437
SIC:	3272 - MANUFACTURING - CONCRETE PRODUCTS, NEC
Verified:	V - VERIFICATION BY ON-SITE VISIT
Verified Date:	05/02/2007
Hazardous Waste LBS/YEAR:	0
Wastes:	0

M110 **TIRE AND AUTO BIZ INC** **HAZ WASTE** **S130068484**
SE **2081 70TH** **N/A**
1/8-1/4 **DAVIE, FL 33317**
0.211 mi.
1114 ft. **Site 24 of 26 in cluster M**

Relative: HAZ WASTE:
Lower

Actual: Facility ID:	188621
4 ft. Name:	TIRE AND AUTO BIZ INC
Address:	2081 70TH
City,State,Zip:	DAVIE, FL 33317
County:	BROWARD
Telephone:	(954)533-6272
Email:	Not reported
Status:	O - OUT OF BUSINESS
Generator Status:	N - NOT A HAZARDOUS WASTE GENERATOR
EPA ID:	NA
Other ID:	13451
Old Facility ID:	630396
SIC:	7538 - SERVICES - GENERAL AUTOMOTIVE REPAIR SHOPS
Verified:	V - VERIFICATION BY ON-SITE VISIT
Verified Date:	06/28/2013
Hazardous Waste LBS/YEAR:	0
Wastes:	0

M111 **ARCHETYPE INC** **BROWARD CO. HM** **S104521031**
SE **2081 SW 70TH AVE** **N/A**
1/8-1/4 **DAVIE, FL 33317**
0.211 mi.
1114 ft. **Site 25 of 26 in cluster M**

Relative: BROWARD CO. HM:
Lower

Actual: Name:	TIRE AND AUTO BIZ, INC.
4 ft. Address:	2081 SW 70TH AVE
City,State,Zip:	DAVIE, FL 33317
Region:	BROWARD
Facility ID:	13451
Alt Location:	Not reported
Facility Status:	OPEN
Name:	PROFESSIONAL FLEET MAINTENANCE, LLC
Address:	2081 SW 70TH AVE
City,State,Zip:	DAVIE, FL 33317
Region:	BROWARD
Facility ID:	13744
Alt Location:	BLD G , BAYS 14 &15
Facility Status:	CLOSED
Name:	EUROPEAN AUTO REPAIR, LLC
Address:	2081 SW 70TH AVE
City,State,Zip:	DAVIE, FL 33317
Region:	BROWARD
Facility ID:	15040
Alt Location:	Not reported
Facility Status:	OPEN
Name:	EUROTECH MOTORSPORTS, CORP.
Address:	2081 SW 70TH AVE
City,State,Zip:	DAVIE, FL 33317
Region:	BROWARD

ARCHETYPE INC (Continued) **S104521031**

Facility ID: 20323
Alt Location: Not reported
Facility Status: OPEN

Name: ARCHETYPE INC
Address: 2081 SW 70TH AVE
City,State,Zip: DAVIE, FL 33317
Region: BROWARD
Facility ID: 04200
Alt Location: Not reported
Facility Status: OPEN

M112
SE
1/8-1/4
0.211 mi.
1114 ft.

TIRECYCLE LLC **SWF/LF** **S113900338**
2081 SW 70TH AVENUE H4 **N/A**
DAVIE, FL 33317

Site 26 of 26 in cluster M

Relative:
Lower

Actual:
4 ft.

SWF/LF:
Name: TIRECYCLE LLC
Address: 2081 SW 70TH AVENUE H4
City,State,Zip: DAVIE, FL 33317
Facility ID: 98509
District: SED
Lat/Long: :: / ::
Class Type: 754
Classification: WASTE TIRE COLLECTOR
Class Status: INACTIVE (I)
Section: Not reported
Township: Not reported
Range: Not reported
Responsible Authority Name: Not reported
Responsible Authority Address: Not reported
Responsible Authority City,St,Zip: Not reported
Responsible Authority Phone: Not reported
EMail Address1: Not reported
EMail Address2: Not reported
Site Supervisor Name: Not reported
Site Supervisor Addr: Not reported
Site Supervisor City/State/Zip: Not reported
Site Supervisor Telephone: Not reported
Land Owner Name: Not reported
Land Owner Address: Not reported
Land Owner City/State/Zip: Not reported
Land Owner Telephone: Not reported

Click here for Florida Oculus:

O113 **INTERNATIONAL SALVAGE INC-FORMER** **AST** **A100290984**
SE **2281 COLLEGE AVE** **N/A**
1/8-1/4 **DAVIE, FL 33317**
0.216 mi.
1142 ft. **Site 1 of 5 in cluster O**

Relative:
Lower

Actual:
3 ft.

AST:

Facility ID:	9807036
Name:	INTERNATIONAL SALVAGE INC-FORMER
Address:	2281 COLLEGE AVE
City,State,Zip:	DAVIE, FL 33317
Facility Phone:	9545871966
Facility Status:	CLOSED
Facility Type:	C
Type Description:	Fuel user/Non-retail
Depco:	P
Region:	STATE
Positioning Method:	Not reported
Latitude/Longitude:	Not reported

Tank:

Tank ID:	1
Tank Capacity:	2000
Tank Location:	ABOVEGROUND
Tank Status:	B-Removed from Site
Status Date:	06/01/2011
Install Date:	11/1/2004
Substance:	D
Content Description:	Vehicular Diesel
Vessel Indicator:	TANK
DEP Contractor:	P

Owner:

Owner ID:	57477
Owner Name:	INTERNATIONAL SALVAGE INC
Owner Address:	4611 S UNIVERSITY DR. SUITE #316
Owner Address 2:	ATTN: GLENN BUGBEE
Owner City,State,Zip:	DAVIE, FL 33328
Owner Contact:	GLENN BUGBEE
Owner Phone:	9545871966

BROWARD CO AST:

Name:	INTERNATIONAL SALVAGE, INC.
Address:	2281 COLLEGE AVE
City,State,Zip:	DAVIE, FL 33317
Facility ID:	07333
Storage Tank ID:	07333-01
Tank Status:	B. Removed From Site
Install Date:	11/22/2004
Tank Size:	2000
DEP Site ID:	069807036
Tank Construction:	C. Steel
Substance:	D. Vehicular Diesel
Tank Type:	Above ground

O114 **INTERNATIONAL SALVAGE INC-FORMER** **Financial Assurance** **S107675291**
SE **2281 COLLEGE AVE** **HAZ WASTE** **N/A**
1/8-1/4 **DAVIE, FL 33317** **BROWARD CO. HM**
0.216 mi.
1142 ft. **Site 2 of 5 in cluster O**

Relative:
Lower

Actual:
3 ft.

FL Financial Assurance 3:

Name:	INTERNATIONAL SALVAGE INC-FORMER
Address:	2281 COLLEGE AVE
City,State,Zip:	DAVIE, FL 33317
Region:	3
Facility ID:	9807036
Facility Phone:	9545871966
Facility Status:	CLOSED
Facility Type:	C
Type Description:	Fuel user/Non-retail
DEP CO:	P
Finaincial Responsibility:	INSURANCE
Insurance Company:	Not reported
Effective Date:	05/13/2009
Expire Date:	05/13/2010
Owner ID:	57477
Onwer Name:	INTERNATIONAL SALVAGE INC
Owner Address:	4611 S UNIVERSITY DR. SUITE #316
Owner Address2:	ATTN: GLENN BUGBEE
Owner City,St,Zip:	DAVIE, FL 33328
Contact:	GLENN BUGBEE
Resp Party Phone:	9545871966

HAZ WASTE:

Facility ID:	211399
Name:	CUTTERS EDGE
Address:	2281 COLLEGE AVE
City,State,Zip:	DAVIE, FL 33317
County:	BROWARD
Telephone:	(954)347-6661
Email:	Not reported
Status:	A - ACTIVE - WASTE GENERATOR
Generator Status:	N - NOT A HAZARDOUS WASTE GENERATOR
EPA ID:	NA
Other ID:	13968
Old Facility ID:	Not reported
SIC:	0782 - AGRICULTURE - LAWN AND GARDEN SERVICES
Verified:	V - VERIFICATION BY ON-SITE VISIT
Verified Date:	08/28/2018
Hazardous Waste LBS/YEAR:	0
Wastes:	3

Facility ID:	128910
Name:	INTERNATIONAL SALVAGE INC
Address:	2281 COLLEGE
City,State,Zip:	DAVIE, FL 33317
County:	BROWARD
Telephone:	()-
Email:	Not reported
Status:	O - OUT OF BUSINESS
Generator Status:	N - NOT A HAZARDOUS WASTE GENERATOR
EPA ID:	NA
Other ID:	07333

INTERNATIONAL SALVAGE INC-FORMER (Continued) **S107675291**

Old Facility ID: 617235
SIC: 4226 - TRANS. & UTILITIES - SPECIAL WAREHOUSING AND STORAGE, NEC
Verified: V - VERIFICATION BY ON-SITE VISIT
Verified Date: 05/03/2012
Hazardous Waste LBS/YEAR: 0
Wastes: 0

BROWARD CO. HM:
Name: CUTTERS EDGE
Address: 2281 COLLEGE AVE
City,State,Zip: DAVIE, FL 33317
Region: BROWARD
Facility ID: 13968
Alt Location: Not reported
Facility Status: OPEN

Name: INTERNATIONAL SALVAGE, INC.
Address: 2281 COLLEGE AVE
City,State,Zip: DAVIE, FL 33317
Region: BROWARD
Facility ID: 07333
Alt Location: Not reported
Facility Status: OPEN

J115 **TEXACO #021-073** **LUST U001342249**
West **7850 SR 84** **UST N/A**
1/8-1/4 **DAVIE, FL 33324** **DWM CONTAM**
0.220 mi.
1162 ft. **Site 3 of 4 in cluster J**

Relative: **Higher**
Actual: **8 ft.**

LUST:
Name: TEXACO #021-073
Address: 7850 SR 84
City,State,Zip: DAVIE, FL 33324
Region: STATE
Facility Id: 8501428
Facility Status: CLOSED
Facility Type: A - Retail Station
Facility Phone: (305)475-0775
Facility Cleanup Rank: Not reported
District: Southeast District
Lat/Long (dms): 26 5 58.8434999 / 80 15 16.4973999
Section: Not reported
Township: Not reported
Range: Not reported
Feature: Not reported
Method: AGPS
Datum: 0
Score: 13
Score Effective Date: 1997-11-04 00:00:00
Score When Ranked: Not reported
Operator: JEANNIS VLACHAKIS
Name Update: Not reported
Address Update: Not reported

Petroleum Cleanup PCT Facility Score:
Facility Cleanup Status: CMPL - COMPLETED
Contact: GERLAD DONNINI

TEXACO #021-073 (Continued) **U001342249**

Contact Company:	MACMILLAN OIL
Contact Address:	609 N Hepburn Ave
Contact City/State/Zip:	Jupiter, FL 33458
Phone:	(561)768-9327
Bad Address Ind:	N
State:	FL
Zip:	33324, 5803
Score:	13
Score Effective Date:	1997-11-04 00:00:00
Related Party ID:	55998
Primary RP Role:	ACCOUNT OWNER
RP Begin Date:	2004-04-28
RP Zip:	5015
RP Extension:	Not reported

Discharge Cleanup Summary:

Discharge Date:	8/14/1987
PCT Discharge Combined:	Not reported
Cleanup Required:	R - CLEANUP REQUIRED
Discharge Cleanup Status:	SRCR - SRCR COMPLETE
Disch Cleanup Status Date:	9/5/1989
Cleanup Work Status:	COMPLETED
Information Source:	E - EDI
Other Source Description:	Not reported
Eligibility Indicator:	E - ELIGIBLE
Site Manager:	Not reported
Site Mgr End Date:	Not reported
Tank Office:	-

Petroleum Cleanup Program Eligibility:

Facility ID:	8501428
Discharge Date:	8/14/1987
Pct Discharge Combined With:	Not reported
Cleanup Required:	R - CLEANUP REQUIRED
Discharge Cleanup Status:	SRCR - SRCR COMPLETE
Disch Cleanup Status Date:	9/5/1989
Cleanup Work Status:	COMPLETED
Information Source:	E - EDI
Other Source Description:	Not reported
Application Received Date:	10/22/1987
Cleanup Program:	E - EARLY DETECTION INCENTIVE
Eligibility Status:	8/10/1990
Elig Status Date:	8/10/1990
Letter Of Intent Date:	5/2/1988
Redetermined:	No
Inspection Date:	1/25/1988
Site Manager:	Not reported
Site Mgr End Date:	Not reported
Tank Office:	-
Deductible Amount:	Not reported
Deductible Paid To Date:	0
Co-Pay Amount:	Not reported
Co-Pay Paid To Date:	0
Cap Amount:	0

Task Information:

District:	SED
Facility ID:	8501428

TEXACO #021-073 (Continued) **U001342249**

Facility Status:	CLOSED
Facility Type:	A - Retail Station -
County:	BROWARD
County ID:	6
Cleanup Eligibility Status:	E
Source Effective Date:	09-05-1989
Discharge Date:	08-14-1987
Cleanup Required:	R - CLEANUP REQUIRED
Discharge Cleanup Status:	SRCR - SRCR COMPLETE
Disch Cleanup Status Date:	09-05-1989
SRC Action Type:	SRCR - SITE REHABILITATION COMPLETION REPORT
SRC Submit Date:	08-03-1989
SRC Review Date:	09-05-1989
SRC Completion Status:	A - APPROVED
SRC Issue Date:	09-05-1989
SRC Comment:	Not reported
Cleanup Work Status:	COMPLETED
Site Mgr:	Not reported
Site Mgr End Date:	Not reported
Tank Office:	Not reported
SR Task ID:	28165
SR Cleanup Responsible:	RP - RESPONSIBLE PARTY
SR Funding Eligibility Type:	Not reported
SR Actual Cost:	Not reported
SR Completion Date:	06-02-1988
SR Payment Date:	11-05-1990
SR Oral Date:	Not reported
SR Written Date:	Not reported
SR Soil Removal:	Y
SR Free Product Removal:	Not reported
SR Soil Tonnage Removed:	Not reported
SR Soil Treatment:	Not reported
SR Other Treatment:	Not reported
SR Alternate Proc Received Date:	Not reported
SR Alternate Procedure Status:	Not reported
SR Alternate Procedure Status Date:	Not reported
SR Alternate Procedure Comments:	Not reported
SA Task ID:	28166
SA Cleanup Responsible:	RP - RESPONSIBLE PARTY
SA Funding Eligibility Type:	Not reported
SA Actual Cost:	$68,845.92
SA Completion Date:	Not reported
SA Payment Date:	11-05-1990
RAP Task ID:	28167
RAP Cleanup Responsible ID:	RP - RESPONSIBLE PARTY
RAP Funding Eligibility Type:	Not reported
RAP Actual Cost:	Not reported
RAP Completion Date:	Not reported
RAP Payment Date:	Not reported
RAP Last Order Approved:	Not reported
RA Task ID:	28168
RA Cleanup Responsible:	ST - STATE
RA Funding Eligibility Type:	Not reported
RA Years to Complete:	Not reported
RA Actual Cost:	Not reported

TEXACO #021-073 (Continued) **U001342249**

Click here for Florida Oculus:

UST:

Facility ID:	8501428
Name:	TEXACO #021-073
Address:	7850 SR 84
City,State,Zip:	DAVIE, FL 33324
Facility Phone:	3054750775
Facility Status:	CLOSED
Facility Type:	A
Type Description:	Retail Station
Depco:	P
Region:	STATE
Positioning Method:	AGPS
Latitude/Longitude:	26 6 0 / 80 15 4

UST:

Tank ID:	1
Tank Capacity:	8000
Tank Location:	UNDERGROUND
Tank Status:	B-Removed from Site
Status Date:	Not reported
Install Date:	12/1/1973
Substance:	A
Content Description:	Leaded Gas
Vessel Indicator:	TANK
DEP Contractor:	P

Owner:

Owner ID:	55998
Owner Name:	MACMILLAN OIL
Owner Address:	609 N Hepburn Ave
Owner Address 2:	Ste 105
Owner City,State,Zip:	Jupiter, FL 33458
Owner Contact:	GERLAD DONNINI
Owner Phone:	5617689327

Tank ID:	2
Tank Capacity:	8000
Tank Location:	UNDERGROUND
Tank Status:	B-Removed from Site
Status Date:	Not reported
Install Date:	12/1/1973
Substance:	B
Content Description:	Unleaded Gas
Vessel Indicator:	TANK
DEP Contractor:	P

Owner:

Owner ID:	55998
Owner Name:	MACMILLAN OIL
Owner Address:	609 N Hepburn Ave
Owner Address 2:	Ste 105
Owner City,State,Zip:	Jupiter, FL 33458
Owner Contact:	GERLAD DONNINI
Owner Phone:	5617689327

TEXACO #021-073 (Continued) **U001342249**

Tank ID: 3
Tank Capacity: 8000
Tank Location: UNDERGROUND
Tank Status: B-Removed from Site
Status Date: Not reported
Install Date: 12/1/1973
Substance: B
Content Description: Unleaded Gas
Vessel Indicator: TANK
DEP Contractor: P

Owner:
Owner ID: 55998
Owner Name: MACMILLAN OIL
Owner Address: 609 N Hepburn Ave
Owner Address 2: Ste 105
Owner City,State,Zip: Jupiter, FL 33458
Owner Contact: GERLAD DONNINI
Owner Phone: 5617689327

Tank ID: 4
Tank Capacity: 10000
Tank Location: UNDERGROUND
Tank Status: B-Removed from Site
Status Date: Not reported
Install Date: 4/1/1982
Substance: D
Content Description: Vehicular Diesel
Vessel Indicator: TANK
DEP Contractor: P

Owner:
Owner ID: 55998
Owner Name: MACMILLAN OIL
Owner Address: 609 N Hepburn Ave
Owner Address 2: Ste 105
Owner City,State,Zip: Jupiter, FL 33458
Owner Contact: GERLAD DONNINI
Owner Phone: 5617689327

Click here for Florida Oculus:

DWM CONTAM:
Name: TEXACO #021-073
Address: 7850 SR 84
City,State,Zip: DAVIE, FL
Program Site Id: 8501428
Lat DD: 26
Lat MM: 6
Lat SS: 0
Long DD: 80
Long MM: 15
Long SS: 4
Office/ District: SED
Program Area: PETROLEUM

TEXACO #021-073 (Continued) **U001342249**

Priority Score:	Not reported
Datum:	0
Method:	AGPS
Facility Status:	CLOSED-STCM
Facility Type:	Not reported
Score Effective Date:	Not reported
Score When Ranked:	Not reported
Rank:	Not reported
Operator:	Not reported
Phone:	Not reported
Name Changed:	Not reported
Addr Changed:	Not reported
Related Party ID:	Not reported
Primary RP Role:	Not reported
RP Begin Date:	Not reported
RP Name:	Not reported
RP Address1:	Not reported
RP Address2:	Not reported
RP City:	Not reported
RP State:	Not reported
RP Zip5:	Not reported
RP Zip4:	Not reported
Contact:	Not reported
RP Phone:	Not reported
RP Extension:	Not reported
Site Manager:	Not reported

J116 **TEXACO #021-073** **UST FINDER** **1028219216**
West **7850 SR 84** **UST FINDER RELEASE** **N/A**
1/8-1/4 **DAVIE, FL 33324**
0.220 mi.
1162 ft. **Site 4 of 4 in cluster J**

Relative: **Higher**

Actual: **8 ft.**

UST FINDER:

Object ID:	77105
Facility ID:	FL8501428
Name:	TEXACO #021-073
Address:	7850 SR 84
City,State,Zip:	DAVIE, FL 33324
Address Match Type:	Not reported
Open USTs:	0
Closed USTs:	4
TOS USTs:	0
Population 1500ft:	531
Private Wells 1500ft:	1
Within 100yr Floodplain:	Yes
Land Use:	Developed, Medium Intensity
Within SPA:	No
SPA PWS Facility ID:	Not reported
SPA Water Type:	Not reported
SPA Facility Type:	Not reported
SPA HUC12:	Not reported
Within WHPA:	Yes
WHPA PWS Facility ID:	FL4061121_276538375
WHPA Water Type:	GW - Ground water
WHPA Facility Type:	WL - Well
WHPA HUC12:	030902061203
Facility Status:	Closed UST(s)

TEXACO #021-073 (Continued) **1028219216**

Date of Last Inspection: Not reported
EPA Region: 4
Tribe: Not reported
Coordinate Source: State
X Coord: -80.25111111
Y Coord: 26.1
Latitude: 26.1
Longitude: -80.25111111

UST FINDER:
Object ID: 242205
Facility ID: FL8501428
Tank ID: FL8501428-4
Tank Status: Closed
Installation Date: 1982/04/01 16:00:00+00
Removal Date: Not reported
Tank Capacity: 10000
Substances: Vehicular Diesel
Tank Wall Type: Not reported

Object ID: 262765
Facility ID: FL8501428
Tank ID: FL8501428-1
Tank Status: Closed
Installation Date: 1973/12/01 16:00:00+00
Removal Date: Not reported
Tank Capacity: 8000
Substances: Leaded Gas
Tank Wall Type: Not reported

Object ID: 262766
Facility ID: FL8501428
Tank ID: FL8501428-2
Tank Status: Closed
Installation Date: 1973/12/01 16:00:00+00
Removal Date: Not reported
Tank Capacity: 8000
Substances: Unleaded Gas
Tank Wall Type: Not reported

Object ID: 262767
Facility ID: FL8501428
Tank ID: FL8501428-3
Tank Status: Closed
Installation Date: 1973/12/01 16:00:00+00
Removal Date: Not reported
Tank Capacity: 8000
Substances: Unleaded Gas
Tank Wall Type: Not reported

UST FINDER RELEASE:
Object ID: 121199
Facility ID: FL8501428
Lust ID: FL32144
Name: TEXACO #021-073
Address: 7850 SR 84

TEXACO #021-073 (Continued) **1028219216**

City,State,Zip:	DAVIE, FL 0
Address Match Type:	Not reported
Reported Date:	1987/08/14 16:00:00+00
Status:	No Further Action
Substance:	Not reported
Population within 1500ft:	530
Domestic Wells within 1500ft:	1
Land Use:	Developed, Medium Intensity
Within SPA:	No
SPA PWS Facility ID:	Not reported
SPA Water Type:	Not reported
SPA Facility Type:	Not reported
SPA HUC12:	Not reported
Within WHPA:	Yes
WHPA PWS Facility ID:	FL4061121_276538375
WHPA Water Type:	GW - Ground water
WHPA Facility Type:	WL - Well
WHPA HUC12:	030902061203
Within 100yr Floodplain:	Yes
Tribe:	Not reported
EPA Region:	4
NFA Letter 1:	Not reported
NFA Letter 2:	Not reported
NFA Letter 3:	Not reported
NFA Letter 4:	Not reported
Closed With Residual Contaminate:	Not reported
Coordinate Source:	State
X Coord:	-80.25111
Y Coord:	26.1
Latitude:	26.1
Longitude:	-80.2511099999999

N117 **CAST-CRETE CORPORATION** **Financial Assurance** **S107674251**
SE **2311 SW 66TH TER** **BROWARD CO. HM** **N/A**
1/8-1/4 **DAVIE, FL 33317**
0.220 mi.
1163 ft. **Site 3 of 6 in cluster N**

Relative: **Lower**
Actual: **4 ft.**

FL Financial Assurance 3:

Name:	CAST CRETE
Address:	2311 SW 66TH TERR
City,State,Zip:	DAVIE, FL 33314
Region:	3
Facility ID:	9700979
Facility Phone:	5613070708
Facility Status:	CLOSED
Facility Type:	C
Type Description:	Fuel user/Non-retail
DEP CO:	P
Finaincial Responsibility:	INSURANCE
Insurance Company:	ZURICH-AMERICAN
Effective Date:	05/05/2006
Expire Date:	05/05/2007
Owner ID:	12509
Onwer Name:	LAND & SEA PETROLEUM INC
Owner Address:	6710 NW 15TH WAY
Owner Address2:	ATTN: STORAGE TANK REGIS
Owner City,St,Zip:	FORT LAUDERDALE, FL 33309

CAST-CRETE CORPORATION (Continued) **S107674251**

Contact: JAMES ANGELONE | ANA ALONSO
Resp Party Phone: 9549783835

BROWARD CO. HM:
Name: CAST-CRETE CORPORATION
Address: 2311 SW 66TH TER
City,State,Zip: DAVIE, FL 33317
Region: BROWARD
Facility ID: 02731
Alt Location: Not reported
Facility Status: OPEN

N118 **CAST CRETE** **AST** **A100290596**
SE **2311 SW 66TH TERR** **N/A**
1/8-1/4 **DAVIE, FL 33314**
0.220 mi.
1163 ft. **Site 4 of 6 in cluster N**

Relative: **Lower**
Actual: **4 ft.**

AST:
Facility ID: 9700979
Name: CAST CRETE
Address: 2311 SW 66TH TERR
City,State,Zip: DAVIE, FL 33314
Facility Phone: 5613070708
Facility Status: CLOSED
Facility Type: C
Type Description: Fuel user/Non-retail
Depco: P
Region: STATE
Positioning Method: AGPS
Latitude/Longitude: 26 5 45 / 80 14 19

Tank:
Tank ID: 1
Tank Capacity: 1000
Tank Location: ABOVEGROUND
Tank Status: B-Removed from Site
Status Date: 08/01/2004
Install Date: 8/1/1997
Substance: D
Content Description: Vehicular Diesel
Vessel Indicator: TANK
DEP Contractor: P

Owner:
Owner ID: 12509
Owner Name: LAND & SEA PETROLEUM INC
Owner Address: 6710 NW 15TH WAY
Owner Address 2: ATTN: STORAGE TANK REGIS
Owner City,State,Zip: FORT LAUDERDALE, FL 33309
Owner Contact: JAMES ANGELONE | ANA ALONSO
Owner Phone: 9549783835

Tank ID: 3
Tank Capacity: 600
Tank Location: ABOVEGROUND
Tank Status: B-Removed from Site

CAST CRETE (Continued) **A100290596**

Status Date: 09/01/2008
Install Date: 1/1/1999
Substance: Z
Content Description: Other Non Regulated
Vessel Indicator: TANK
DEP Contractor: P

Owner:
Owner ID: 12509
Owner Name: LAND & SEA PETROLEUM INC
Owner Address: 6710 NW 15TH WAY
Owner Address 2: ATTN: STORAGE TANK REGIS
Owner City,State,Zip: FORT LAUDERDALE, FL 33309
Owner Contact: JAMES ANGELONE | ANA ALONSO
Owner Phone: 9549783835

Tank ID: 2
Tank Capacity: 1000
Tank Location: ABOVEGROUND
Tank Status: B-Removed from Site
Status Date: 08/01/2004
Install Date: 1/1/1999
Substance: D
Content Description: Vehicular Diesel
Vessel Indicator: TANK
DEP Contractor: P

Owner:
Owner ID: 12509
Owner Name: LAND & SEA PETROLEUM INC
Owner Address: 6710 NW 15TH WAY
Owner Address 2: ATTN: STORAGE TANK REGIS
Owner City,State,Zip: FORT LAUDERDALE, FL 33309
Owner Contact: JAMES ANGELONE | ANA ALONSO
Owner Phone: 9549783835

Tank ID: 4
Tank Capacity: 2000
Tank Location: ABOVEGROUND
Tank Status: B-Removed from Site
Status Date: 09/01/2008
Install Date: 12/1/2004
Substance: D
Content Description: Vehicular Diesel
Vessel Indicator: TANK
DEP Contractor: P

Owner:
Owner ID: 12509
Owner Name: LAND & SEA PETROLEUM INC
Owner Address: 6710 NW 15TH WAY
Owner Address 2: ATTN: STORAGE TANK REGIS
Owner City,State,Zip: FORT LAUDERDALE, FL 33309
Owner Contact: JAMES ANGELONE | ANA ALONSO
Owner Phone: 9549783835

CAST CRETE (Continued) **A100290596**

BROWARD CO AST:

Name:	CAST-CRETE CORPORATION
Address:	2311 SW 66TH TER
City,State,Zip:	DAVIE, FL 33317
Facility ID:	02731
Storage Tank ID:	02731-01
Tank Status:	B. Removed From Site
Install Date:	02/01/1999
Tank Size:	1000
DEP Site ID:	069700979
Tank Construction:	C. Steel
Substance:	D. Vehicular Diesel
Tank Type:	Above ground

Name:	CAST-CRETE CORPORATION
Address:	2311 SW 66TH TER
City,State,Zip:	DAVIE, FL 33317
Facility ID:	02731
Storage Tank ID:	02731-02
Tank Status:	B. Removed From Site
Install Date:	08/01/1997
Tank Size:	1000
DEP Site ID:	069700979
Tank Construction:	C. Steel
Substance:	D. Vehicular Diesel
Tank Type:	Above ground

Name:	CAST-CRETE CORPORATION
Address:	2311 SW 66TH TER
City,State,Zip:	DAVIE, FL 33317
Facility ID:	02731
Storage Tank ID:	02731-03
Tank Status:	B. Removed From Site
Install Date:	08/01/2004
Tank Size:	2000
DEP Site ID:	069700979
Tank Construction:	C. Steel
Substance:	D. Vehicular Diesel
Tank Type:	Above ground

O119 **PRESTIGE GUNITEE** **HAZ WASTE** **S129998480**
SE **2301 COLLEGE AVE** **N/A**
1/8-1/4 **DAVIE, FL 33314**
0.228 mi.
1206 ft. **Site 3 of 5 in cluster O**

Relative:
Lower

Actual:
3 ft.

HAZ WASTE:

Facility ID:	10111
Name:	PRESTIGE GUNITEE
Address:	2301 COLLEGE AVE
City,State,Zip:	DAVIE, FL 33314
County:	BROWARD
Telephone:	(407)802-3540
Email:	Not reported
Status:	A - ACTIVE - WASTE GENERATOR
Generator Status:	N - NOT A HAZARDOUS WASTE GENERATOR
EPA ID:	NA

PRESTIGE GUNITEE (Continued) **S129998480**

Other ID:	03388
Old Facility ID:	614706
SIC:	1799 - CONSTRUCTION - SPECIAL TRADE CONTRACTORS, NEC
Verified:	V - VERIFICATION BY ON-SITE VISIT
Verified Date:	09/18/2018
Hazardous Waste LBS/YEAR:	0
Wastes:	2

O120 **PRESTIGE GUNITE-DAVIE** **AIRS** **S107676328**
SE **2301 COLLEGE AVE** **Financial Assurance** **N/A**
1/8-1/4 **DAVIE, FL 33317** **BROWARD CO. HM**
0.228 mi. **TIER 2**
1206 ft. **Site 4 of 5 in cluster O**

Relative: **Lower**
Actual: **3 ft.**

AIRS:

Name:	PRESTIGE GUNITE - DAVIE
Address:	2301 COLLEGE AVE
City,State,Zip:	DAVIE, FL 33317
Facility ID:	112500
Facility Status:	A
Office:	BROWARD
Category:	POINT
Owner Name:	Prestige Gunite
SIC Code:	Stone, Clay, Glass And Concrete Products
Title V:	N
Contact Name:	Adrienne Coppock
Contact Address:	4636 Scarborough Dr
Contact Address 2:	Not reported
Contact City:	Lutz
Issue Date:	12/24/2022
Contact Zip Code:	33559
Contact Zip4:	Not reported
Contact Phone:	816-215-2827
Contact EMail:	adrienne.coppock@na.crh.com
Permit Number:	0112500006AG
Expiration Date:	12/24/2027
UTM Zone:	17
UTM North:	2886.13
UTM East:	576.53
Latitude Direction:	26
Latitude Minute:	5
Latitude Second:	32.334
Longitude Direction:	80
Longitude Minute:	14
Longitude Second:	4.938
NAICS:	Not reported
Type:	Concrete Plant
Primary Resp. Official:	Not reported
Primary Resp. Official Address 1:	Not reported
Primary Resp. Official Address2:	Not reported
Primary Resp. Official City:	Not reported
Primary Resp. Official State:	Not reported
Primary Resp. Official Zip5:	Not reported
Primary Resp. Official Phone:	Not reported
Primary Resp. Official Email:	Not reported
Owner/Auth. Representative Address1:	4636 Scarborough Dr
Owner/Auth. Representative Address2:	Not reported
Owner/Auth. Representative City:	Lutz

PRESTIGE GUNITE-DAVIE (Continued) **S107676328**

Owner/Auth. Representative State:	FL
Owner/Auth. Representative Zip5:	33559
Owner/Auth. Representative Phone:	Not reported
Owner/Auth. Representative Email:	Not reported
Name:	PRESTIGE GUNITE - DAVIE
Address:	2301 COLLEGE AVE
City,State,Zip:	DAVIE, FL 33317
Facility ID:	112500
Facility Status:	A
Office:	SEBR
Category:	POINT
Owner Name:	Prestige Gunite
SIC Code:	Stone, Clay, Glass And Concrete Products
Title V:	N
Contact Name:	Adrienne Coppock
Contact Address:	4636 Scarborough Dr
Contact Address 2:	Not reported
Contact City:	Lutz
Issue Date:	12/18/2017
Contact Zip Code:	33559
Contact Zip4:	8506
Contact Phone:	813-384-3089
Contact EMail:	adrienne.coppock@na.crh.com
Permit Number:	0112500005AG
Expiration Date:	12/18/2022
UTM Zone:	17
UTM North:	2886.13
UTM East:	576.53
Latitude Direction:	26
Latitude Minute:	5
Latitude Second:	32.334
Longitude Direction:	80
Longitude Minute:	14
Longitude Second:	4.938
NAICS:	Not reported
Type:	Concrete Plant
Primary Resp. Official:	Not reported
Primary Resp. Official Address 1:	Not reported
Primary Resp. Official Address2:	Not reported
Primary Resp. Official City:	Not reported
Primary Resp. Official State:	Not reported
Primary Resp. Official Zip5:	Not reported
Primary Resp. Official Phone:	Not reported
Primary Resp. Official Email:	Not reported
Owner/Auth. Representative Address1:	4636 Scarborough Dr
Owner/Auth. Representative Address2:	Not reported
Owner/Auth. Representative City:	Lutz
Owner/Auth. Representative State:	FL
Owner/Auth. Representative Zip5:	33559
Owner/Auth. Representative Phone:	Not reported
Owner/Auth. Representative Email:	Not reported
Name:	PRESTIGE GUNITE - DAVIE
Address:	2301 COLLEGE AVE
City,State,Zip:	DAVIE, FL 33317
Facility ID:	112500

PRESTIGE GUNITE-DAVIE (Continued) **S107676328**

Facility Status:	A
Office:	SEBR
Category:	POINT
Owner Name:	Prestige Gunite
SIC Code:	Stone, Clay, Glass And Concrete Products
Title V:	N
Contact Name:	Adrienne Coppock
Contact Address:	4636 Scarborough Dr.
Contact Address 2:	Not reported
Contact City:	Lutz
Issue Date:	12/24/2022
Contact Zip Code:	33559
Contact Zip4:	Not reported
Contact Phone:	816-215-2827
Contact EMail:	adrienne.coppock@na.crh.com
Permit Number:	0112500006AG
Expiration Date:	12/24/2027
UTM Zone:	17
UTM North:	2886.13
UTM East:	576.53
Latitude Direction:	26
Latitude Minute:	5
Latitude Second:	32.334
Longitude Direction:	80
Longitude Minute:	14
Longitude Second:	4.938
NAICS:	Not reported
Type:	Concrete Plant
Primary Resp. Official:	Not reported
Primary Resp. Official Address 1:	Not reported
Primary Resp. Official Address2:	Not reported
Primary Resp. Official City:	Not reported
Primary Resp. Official State:	Not reported
Primary Resp. Official Zip5:	Not reported
Primary Resp. Official Phone:	Not reported
Primary Resp. Official Email:	Not reported
Owner/Auth. Representative Address1:	4636 Scarborough Dr
Owner/Auth. Representative Address2:	Not reported
Owner/Auth. Representative City:	Lutz
Owner/Auth. Representative State:	FL
Owner/Auth. Representative Zip5:	33559
Owner/Auth. Representative Phone:	Not reported
Owner/Auth. Representative Email:	Not reported

Name:	PRESTIGE GUNITE - DAVIE
Address:	2301 COLLEGE AVE
City,State,Zip:	DAVIE, FL 33317
Facility ID:	112500
Facility Status:	A
Office:	SEBR
Category:	POINT
Owner Name:	Prestige Gunite
SIC Code:	Stone, Clay, Glass And Concrete Products
Title V:	N
Contact Name:	Adrienne Coppock
Contact Address:	4636 Scarborough Dr
Contact Address 2:	Not reported

PRESTIGE GUNITE-DAVIE (Continued) **S107676328**

Contact City:	Lutz
Issue Date:	12/24/2022
Contact Zip Code:	33559
Contact Zip4:	8506
Contact Phone:	813-384-3089
Contact EMail:	adrienne.coppock@na.crh.com
Permit Number:	0112500006AG
Expiration Date:	12/24/2027
UTM Zone:	17
UTM North:	2886.13
UTM East:	576.53
Latitude Direction:	26
Latitude Minute:	5
Latitude Second:	32.334
Longitude Direction:	80
Longitude Minute:	14
Longitude Second:	4.938
NAICS:	Not reported
Type:	Concrete Plant
Primary Resp. Official:	Not reported
Primary Resp. Official Address 1:	Not reported
Primary Resp. Official Address2:	Not reported
Primary Resp. Official City:	Not reported
Primary Resp. Official State:	Not reported
Primary Resp. Official Zip5:	Not reported
Primary Resp. Official Phone:	Not reported
Primary Resp. Official Email:	Not reported
Owner/Auth. Representative Address1:	4636 Scarborough Dr
Owner/Auth. Representative Address2:	Not reported
Owner/Auth. Representative City:	Lutz
Owner/Auth. Representative State:	FL
Owner/Auth. Representative Zip5:	33559
Owner/Auth. Representative Phone:	Not reported
Owner/Auth. Representative Email:	Not reported

FL Financial Assurance 3:

Name:	PRESTIGE GUNITE-DAVIE
Address:	2301 COLLEGE AVE
City,State,Zip:	DAVIE, FL 33317
Region:	3
Facility ID:	9800490
Facility Phone:	2392701687
Facility Status:	CLOSED
Facility Type:	C
Type Description:	Fuel user/Non-retail
DEP CO:	P
Finaincial Responsibility:	INSURANCE
Insurance Company:	COMMERCE & INDUSTRY
Effective Date:	08/21/2008
Expire Date:	08/21/2009
Owner ID:	76554
Onwer Name:	PRESTIGE GUNITE INC
Owner Address:	4636 SCARBOROUGH DR
Owner Address2:	Not reported
Owner City,St,Zip:	Lutz, FL 33559
Contact:	BRYAN OTT

PRESTIGE GUNITE-DAVIE (Continued) **S107676328**

Resp Party Phone: 2392701687

Name: PRESTIGE GUNITE-DAVIE
Address: 2301 COLLEGE AVE
City,State,Zip: DAVIE, FL 33317
Region: 3
Facility ID: 9800490
Facility Phone: 2392701687
Facility Status: CLOSED
Facility Type: C
Type Description: Fuel user/Non-retail
DEP CO: P
Finaincial Responsibility: INSURANCE
Insurance Company: COMMERCE & INDUSTRY
Effective Date: 08/21/2009
Expire Date: 08/21/2010
Owner ID: 76554
Onwer Name: PRESTIGE GUNITE INC
Owner Address: 4636 SCARBOROUGH DR
Owner Address2: Not reported
Owner City,St,Zip: Lutz, FL 33559
Contact: BRYAN OTT
Resp Party Phone: 2392701687

Name: PRESTIGE GUNITE-DAVIE
Address: 2301 COLLEGE AVE
City,State,Zip: DAVIE, FL 33317
Region: 3
Facility ID: 9800490
Facility Phone: 2392701687
Facility Status: CLOSED
Facility Type: C
Type Description: Fuel user/Non-retail
DEP CO: P
Finaincial Responsibility: INSURANCE
Insurance Company: COMMERCE & INDUSTRY
Effective Date: 08/21/2010
Expire Date: 08/22/2011
Owner ID: 76554
Onwer Name: PRESTIGE GUNITE INC
Owner Address: 4636 SCARBOROUGH DR
Owner Address2: Not reported
Owner City,St,Zip: Lutz, FL 33559
Contact: BRYAN OTT
Resp Party Phone: 2392701687

Name: PRESTIGE GUNITE-DAVIE
Address: 2301 COLLEGE AVE
City,State,Zip: DAVIE, FL 33317
Region: 3
Facility ID: 9800490
Facility Phone: 2392701687
Facility Status: CLOSED
Facility Type: C
Type Description: Fuel user/Non-retail
DEP CO: P
Finaincial Responsibility: INSURANCE

PRESTIGE GUNITE-DAVIE (Continued) **S107676328**

Insurance Company:	COMMERCE & INDUSTRY
Effective Date:	08/21/2011
Expire Date:	08/21/2012
Owner ID:	76554
Onwer Name:	PRESTIGE GUNITE INC
Owner Address:	4636 SCARBOROUGH DR
Owner Address2:	Not reported
Owner City,St,Zip:	Lutz, FL 33559
Contact:	BRYAN OTT
Resp Party Phone:	2392701687

Name:	PRESTIGE GUNITE-DAVIE
Address:	2301 COLLEGE AVE
City,State,Zip:	DAVIE, FL 33317
Region:	3
Facility ID:	9800490
Facility Phone:	2392701687
Facility Status:	CLOSED
Facility Type:	C
Type Description:	Fuel user/Non-retail
DEP CO:	P
Finaincial Responsibility:	INSURANCE
Insurance Company:	COMMERCE & INDUSTRY
Effective Date:	08/21/2013
Expire Date:	08/21/2014
Owner ID:	76554
Onwer Name:	PRESTIGE GUNITE INC
Owner Address:	4636 SCARBOROUGH DR
Owner Address2:	Not reported
Owner City,St,Zip:	Lutz, FL 33559
Contact:	BRYAN OTT
Resp Party Phone:	2392701687

Name:	PRESTIGE GUNITE-DAVIE
Address:	2301 COLLEGE AVE
City,State,Zip:	DAVIE, FL 33317
Region:	3
Facility ID:	9800490
Facility Phone:	2392701687
Facility Status:	CLOSED
Facility Type:	C
Type Description:	Fuel user/Non-retail
DEP CO:	P
Finaincial Responsibility:	INSURANCE
Insurance Company:	COMMERCE & INDUSTRY
Effective Date:	08/21/2015
Expire Date:	08/21/2016
Owner ID:	76554
Onwer Name:	PRESTIGE GUNITE INC
Owner Address:	4636 SCARBOROUGH DR
Owner Address2:	Not reported
Owner City,St,Zip:	Lutz, FL 33559
Contact:	BRYAN OTT
Resp Party Phone:	2392701687

Name:	PRESTIGE GUNITE-DAVIE
Address:	2301 COLLEGE AVE

PRESTIGE GUNITE-DAVIE (Continued) **S107676328**

City,State,Zip:	DAVIE, FL 33317
Region:	3
Facility ID:	9800490
Facility Phone:	2392701687
Facility Status:	CLOSED
Facility Type:	C
Type Description:	Fuel user/Non-retail
DEP CO:	P
Finaincial Responsibility:	INSURANCE
Insurance Company:	FPLIPA
Effective Date:	05/05/1998
Expire Date:	08/21/1998
Owner ID:	76554
Onwer Name:	PRESTIGE GUNITE INC
Owner Address:	4636 SCARBOROUGH DR
Owner Address2:	Not reported
Owner City,St,Zip:	Lutz, FL 33559
Contact:	BRYAN OTT
Resp Party Phone:	2392701687

Name:	PRESTIGE GUNITE-DAVIE
Address:	2301 COLLEGE AVE
City,State,Zip:	DAVIE, FL 33317
Region:	3
Facility ID:	9800490
Facility Phone:	2392701687
Facility Status:	CLOSED
Facility Type:	C
Type Description:	Fuel user/Non-retail
DEP CO:	P
Finaincial Responsibility:	INSURANCE
Insurance Company:	LIBERTY SURPLUS INSURANCE CORP
Effective Date:	09/01/2018
Expire Date:	09/01/2019
Owner ID:	76554
Onwer Name:	PRESTIGE GUNITE INC
Owner Address:	4636 SCARBOROUGH DR
Owner Address2:	Not reported
Owner City,St,Zip:	Lutz, FL 33559
Contact:	BRYAN OTT
Resp Party Phone:	2392701687

Name:	PRESTIGE GUNITE-DAVIE
Address:	2301 COLLEGE AVE
City,State,Zip:	DAVIE, FL 33317
Region:	3
Facility ID:	9800490
Facility Phone:	2392701687
Facility Status:	CLOSED
Facility Type:	C
Type Description:	Fuel user/Non-retail
DEP CO:	P
Finaincial Responsibility:	INSURANCE
Insurance Company:	LIBERTY SURPLUS INSURANCE CORP
Effective Date:	09/01/2019
Expire Date:	09/01/2020
Owner ID:	76554

PRESTIGE GUNITE-DAVIE (Continued) **S107676328**

Onwer Name: PRESTIGE GUNITE INC
Owner Address: 4636 SCARBOROUGH DR
Owner Address2: Not reported
Owner City,St,Zip: Lutz, FL 33559
Contact: BRYAN OTT
Resp Party Phone: 2392701687

BROWARD CO. HM:
Name: PRESTIGE GUNITE
Address: 2301 COLLEGE AVE
City,State,Zip: DAVIE, FL 33317
Region: BROWARD
Facility ID: 03388
Alt Location: 2250 SW 66th Terrace
Facility Status: OPEN

TIER 2:
Name: PRESTIGE GUNITE- DAVIE
Address: 2301 COLLEGE AVENUE
City,State,Zip: DAVIE, FL 33324

Year: 2022(Tier2)
Facility Id: 7276359
Active Date: Not reported
Inactive Date: Not reported
Sale Pending: Not reported
Original Date: Not reported
PLOT Source: Not reported
Latitude: Not reported
Longitude: Not reported
LEPC District: Not reported
Counties: Not reported
SERC: Not reported
Program Level: Not reported
PRIME: Not reported
SIC Code: Not reported
SIC Code 2: Not reported
NAICS Code: 238110
Last Modified Date: 02/09/2023
First Submit Date: 2023-02-09(Tier2)
Data Submitted By: Adrienne Coppock, Director of Environmental and Land Management
Company Name: Preferred Materials, Inc
Comments: Not reported

Contact:
Contact ID: Not reported
Year: 2022(Tier2)
Facility Id: 7276359
Contact Type: Owner / Operator
Contact Name: LOTHAR ALOMIA
Contact Title: Not reported
Contact Phone: Not reported
Contact 24Hr Phone: Not reported
Contact Telephone 2: 407-802-3540
Contact Telephone 3: Not reported
Contact Telephone 4: Not reported
Contact Telephone 5: Not reported

PRESTIGE GUNITE-DAVIE (Continued) **S107676328**

Contact Telephone 6: Not reported
Contact Email: Not reported

Name: PRESTIGE GUNITE- DAVIE
Address: 2301 COLLEGE AVENUE
City,State,Zip: DAVIE, FL 33324

Year: 2021
Facility Id: 7126938
Active Date: Not reported
Inactive Date: Not reported
Sale Pending: Not reported
Original Date: Not reported
PLOT Source: Not reported
Latitude: Not reported
Longitude: Not reported
LEPC District: Not reported
Counties: Not reported
SERC: Not reported
Program Level: Not reported
PRIME: Not reported
SIC Code: Not reported
SIC Code 2: Not reported
NAICS Code: 238110
Last Modified Date: 02/28/2022
First Submit Date: 02/28/2022
Data Submitted By: MARISOL HAMBY
Company Name: Preferred Materials, Inc
Comments: Not reported

Contact:
Contact ID: Not reported
Year: 2021
Facility Id: 7126938
Contact Type: Owner / Operator
Contact Name: LOTHAR ALOMIA
Contact Title: Not reported
Contact Phone: Not reported
Contact 24Hr Phone: Not reported
Contact Telephone 2: 407-802-3540
Contact Telephone 3: Not reported
Contact Telephone 4: Not reported
Contact Telephone 5: Not reported
Contact Telephone 6: Not reported
Contact Email: Not reported

O121 **PRESTIGE GUNITE-DAVIE** **AST** **A100112387**
SE **2301 COLLEGE AVE** **N/A**
1/8-1/4 **DAVIE, FL 33317**
0.228 mi.
1206 ft. **Site 5 of 5 in cluster O**

Relative:
Lower

Actual:
3 ft.

AST:

Facility ID:	9800490
Name:	PRESTIGE GUNITE-DAVIE
Address:	2301 COLLEGE AVE
City,State,Zip:	DAVIE, FL 33317
Facility Phone:	2392701687
Facility Status:	CLOSED
Facility Type:	C
Type Description:	Fuel user/Non-retail
Depco:	P
Region:	STATE
Positioning Method:	AGPS
Latitude/Longitude:	26 5 35 / 80 14 9

Tank:

Tank ID:	1
Tank Capacity:	1000
Tank Location:	ABOVEGROUND
Tank Status:	A-Closed In Place
Status Date:	07/26/2023
Install Date:	4/1/1998
Substance:	D
Content Description:	Vehicular Diesel
Vessel Indicator:	TANK
DEP Contractor:	P

Owner:

Owner ID:	76554
Owner Name:	PRESTIGE GUNITE INC
Owner Address:	4636 SCARBOROUGH DR
Owner Address 2:	Not reported
Owner City,State,Zip:	Lutz, FL 33559
Owner Contact:	BRYAN OTT
Owner Phone:	2392701687

BROWARD CO AST:

Name:	PRESTIGE GUNITE
Address:	2301 COLLEGE AVE
City,State,Zip:	DAVIE, FL 33317
Facility ID:	03388
Storage Tank ID:	03388-01
Tank Status:	U. In-Service
Install Date:	04/01/1998
Tank Size:	1000
DEP Site ID:	069800490
Tank Construction:	C. Steel
Substance:	D. Vehicular Diesel
Tank Type:	Above ground

Name:	PRESTIGE GUNITE
Address:	2301 COLLEGE AVE
City,State,Zip:	DAVIE, FL 33317

PRESTIGE GUNITE-DAVIE (Continued) **A100112387**

Facility ID:	03388
Storage Tank ID:	03388-02
Tank Status:	Z. Tank No Longer Contains Regulated Substance
Install Date:	Not reported
Tank Size:	275
DEP Site ID:	069800490
Tank Construction:	C. Steel
Substance:	L. Waste Oil/Used Oil
Tank Type:	Above ground

L122 **MAVIS TIRE SUPPLY LLC** **BROWARD CO. HM** **S102631632**
NW **1401 S UNIVERSITY DR** **N/A**
1/8-1/4 **PLANTATION, FL 33324**
0.231 mi.
1218 ft. **Site 6 of 6 in cluster L**

Relative:
Higher

Actual:
7 ft.

BROWARD CO. HM:

Name:	MAVIS TIRE SUPPLY LLC
Address:	1401 S UNIVERSITY DR
City,State,Zip:	PLANTATION, FL 33324
Region:	BROWARD
Facility ID:	00584
Alt Location:	Not reported
Facility Status:	OPEN

N123 **LUKES HEAVY TRUCK & EQUIPMENT INC** **AST** **A100291035**
SE **2300 SW 66TH TERRACE** **N/A**
1/8-1/4 **DAVIE, FL 33314**
0.240 mi.
1268 ft. **Site 5 of 6 in cluster N**

Relative:
Lower

Actual:
3 ft.

AST:

Facility ID:	9202908
Name:	LUKES HEAVY TRUCK & EQUIPMENT INC
Address:	2300 SW 66TH TERRACE
City,State,Zip:	DAVIE, FL 33314
Facility Phone:	9544751570
Facility Status:	CLOSED
Facility Type:	C
Type Description:	Fuel user/Non-retail
Depco:	P
Region:	STATE
Positioning Method:	AGPS
Latitude/Longitude:	26 5 35 / 80 14 5

Tank:

Tank ID:	1
Tank Capacity:	1000
Tank Location:	ABOVEGROUND
Tank Status:	B-Removed from Site
Status Date:	04/01/2000
Install Date:	12/1/1987
Substance:	L
Content Description:	Waste Oil
Vessel Indicator:	TANK
DEP Contractor:	P

LUKES HEAVY TRUCK & EQUIPMENT INC (Continued) **A100291035**

Owner:
- Owner ID: 26282
- Owner Name: LUKES HEAVY TRUCK & EQUIPMENT
- Owner Address: 2300 SW 66TH TERRACE
- Owner Address 2: Not reported
- Owner City,State,Zip: FORT LAUDERDALE, FL 33317
- Owner Contact: LUKE OR JOHN BRISEBOIS
- Owner Phone: 3054751570

BROWARD CO AST:
- Name: LUKE'S HEAVY TRUCK & EQUIPMENT, INC.
- Address: 2300 SW 66TH TER
- City,State,Zip: DAVIE, FL 33317
- Facility ID: 00902
- Storage Tank ID: 00902-01
- Tank Status: B. Removed From Site
- Install Date: 07/31/1989
- Tank Size: 1000
- DEP Site ID: 069202908
- Tank Construction: C. Steel
- Substance: L. Waste Oil/Used Oil
- Tank Type: Above ground

N124 **LUKE'S HEAVY TRUCK & EQUIPMENT, INC.** **Financial Assurance** **S104520814**
SE **2300 SW 66TH TER** **BROWARD CO. HM** **N/A**
1/8-1/4 **DAVIE, FL 33317**
0.240 mi.
1268 ft. **Site 6 of 6 in cluster N**

Relative: **Lower**
Actual: **3 ft.**

FL Financial Assurance 3:
- Name: LUKES HEAVY TRUCK & EQUIPMENT INC
- Address: 2300 SW 66TH TERRACE
- City,State,Zip: DAVIE, FL 33314
- Region: 3
- Facility ID: 9202908
- Facility Phone: 9544751570
- Facility Status: CLOSED
- Facility Type: C
- Type Description: Fuel user/Non-retail
- DEP CO: P
- Finaincial Responsibility: EXEMPT-NON REGULATED
- Insurance Company: Not reported
- Effective Date: 02/13/2001
- Expire Date: Not reported
- Owner ID: 26282
- Onwer Name: LUKES HEAVY TRUCK & EQUIPMENT
- Owner Address: 2300 SW 66TH TERRACE
- Owner Address2: Not reported
- Owner City,St,Zip: FORT LAUDERDALE, FL 33317
- Contact: LUKE OR JOHN BRISEBOIS
- Resp Party Phone: 3054751570

BROWARD CO. HM:
- Name: LUKE'S HEAVY TRUCK & EQUIPMENT, INC.

LUKE'S HEAVY TRUCK & EQUIPMENT, INC. (Continued) **S104520814**

Address: 2300 SW 66TH TER
City,State,Zip: DAVIE, FL 33317
Region: BROWARD
Facility ID: 00902
Alt Location: Not reported
Facility Status: OPEN

P125 **AVIOTEK** **E MANIFEST** **1027888436**
SE **6825 SW 21ST CT.** **N/A**
1/8-1/4 **DAVIE, FL 33317**
0.243 mi.
1282 ft. **Site 1 of 3 in cluster P**

Relative: **Lower**

Actual: **4 ft.**

E MANIFEST:

Manifest Tracking Number:	014082209FLE
Last Updated Date:	20200416
Shipped Date:	20200325
Received Date:	20200326
Manifest Status:	Signed
Submission Type:	DataImage5Copy
Origin Type:	Service
Generator EPA ID:	CESQGXXXXXXX
Generator Name:	Aviotek
Generator Location Street Number:	Not reported
Generator Location Street 1:	6825 SW 21ST CT.
Generator Location Street 2:	Not reported
Generator Location City:	DAVIE
Generator Location State:	FL
Generator Location Zip:	33317
Generator Mail Street Number:	Not reported
Generator Mail Street 1:	6825 SW 21st Ct, Suite 4
Generator Mail Street 2:	Not reported
Generator Mail City:	Davie
Generator Mail Zip:	33317
Generator Mail State:	FL
Generator Contact Company Name:	Not reported
Designated Facility EPA ID:	FLD980559728
Designated Facility Name:	Triumvirate Environmental (Orlando) Inc.
Designated Facility Mail Street Number:	Not reported
Designated Facility Mail Street 1:	Not reported
Designated Facility Mail Street 2:	10100 Rocket Boulevard
Designated Facility Mail City:	Orlando
Designated Facility Mail Zip:	32824
Designated Facility Mail State:	FL
Designated Facility Location Street Number:	Not reported
Designated Facility Location Street 1:	10100 Rocket Boulevard
Designated Facility Location Street 2:	Not reported
Designated Facility Location City:	Orlando
Designated Facility Location Zip:	32824
Designated Facility Location State:	FL
Designated Facility Contact Company Name:	Not reported
Manifest Residue Indicator:	N
Rejection Indicator:	N

Manifest Tracking Number:	012911004FLE
Last Updated Date:	20190429
Shipped Date:	20190415
Received Date:	20190419

AVIOTEK (Continued) **1027888436**

Manifest Status:	Signed
Submission Type:	DataImage5Copy
Origin Type:	Service
Generator EPA ID:	CESQGXXXXXXX
Generator Name:	Aviotek
Generator Location Street Number:	Not reported
Generator Location Street 1:	6825 SW 21ST CT.
Generator Location Street 2:	Not reported
Generator Location City:	DAVIE
Generator Location State:	FL
Generator Location Zip:	33317
Generator Mail Street Number:	Not reported
Generator Mail Street 1:	6825 SW 21st Ct, Suite 4
Generator Mail Street 2:	Not reported
Generator Mail City:	Davie
Generator Mail Zip:	33317
Generator Mail State:	FL
Generator Contact Company Name:	Not reported
Designated Facility EPA ID:	FLD980559728
Designated Facility Name:	Triumvirate Environmental (Orlando) Inc.
Designated Facility Mail Street Number:	Not reported
Designated Facility Mail Street 1:	Not reported
Designated Facility Mail Street 2:	10100 Rocket Boulevard
Designated Facility Mail City:	Orlando
Designated Facility Mail Zip:	32824
Designated Facility Mail State:	FL
Designated Facility Location Street Number:	Not reported
Designated Facility Location Street 1:	10100 Rocket Boulevard
Designated Facility Location Street 2:	Not reported
Designated Facility Location City:	Orlando
Designated Facility Location Zip:	32824
Designated Facility Location State:	FL
Designated Facility Contact Company Name:	Not reported
Manifest Residue Indicator:	N
Rejection Indicator:	N

Manifest Tracking Number:	005810263FLE
Last Updated Date:	20190906
Shipped Date:	20190809
Received Date:	20190816
Manifest Status:	Signed
Submission Type:	DataImage5Copy
Origin Type:	Service
Generator EPA ID:	CESQGXXXXXXX
Generator Name:	Aviotek
Generator Location Street Number:	Not reported
Generator Location Street 1:	6825 SW 21ST CT.
Generator Location Street 2:	Not reported
Generator Location City:	DAVIE
Generator Location State:	FL
Generator Location Zip:	33317
Generator Mail Street Number:	Not reported
Generator Mail Street 1:	6825 SW 21st Ct, Suite 4
Generator Mail Street 2:	Not reported
Generator Mail City:	Davie
Generator Mail Zip:	33317
Generator Mail State:	FL

AVIOTEK (Continued) **1027888436**

Generator Contact Company Name:	Not reported
Designated Facility EPA ID:	FLD980559728
Designated Facility Name:	Not reported
Designated Facility Mail Street Number:	Not reported
Designated Facility Mail Street 1:	Not reported
Designated Facility Mail Street 2:	10100 Rocket Boulevard
Designated Facility Mail City:	Orlando
Designated Facility Mail Zip:	32824
Designated Facility Mail State:	FL
Designated Facility Location Street Number:	Not reported
Designated Facility Location Street 1:	10100 Rocket Boulevard
Designated Facility Location Street 2:	Not reported
Designated Facility Location City:	Orlando
Designated Facility Location Zip:	32824
Designated Facility Location State:	FL
Designated Facility Contact Company Name:	Triumvirate Environmental (Orlando) Inc.
Manifest Residue Indicator:	N
Rejection Indicator:	N

Transporter:

Manifest Tracking Number:	005810263FLE
Transporter Line Number:	1
Transporter EPA ID:	FLD981018773
Transporter Name:	Triumvirate Environmental Services, Inc.

Waste Line:

Manifest Tracking Number:	005810263FLE
Waste Line Number:	1
U.S. DOT Hazardous Indicator:	Y
U.S. DOT ID Number:	UN2922
U.S. DOT Description:	Un2922, Waste Corrosive Liquids, Toxic, N.O.S. 8(6.1), Ii (Hydrofluoric Acid, Chromic Acid)
Non-Hazardous Waste Description:	Not reported
Number of Containers:	1
Container Type Code:	DF
Container Type Description:	Fiberboard or plastic drums, barrels, kegs
Waste Quantity:	65
Quantity Unit of Measure Code:	P
Quantity Unit of Measure Description:	Pounds
Waste Quantity, in Tons:	0.0325
Acute Waste Quantity, in Tons:	0
Non-Acute Waste Quantity, in Tons:	0.0325
Waste Quantity, in Kilograms:	29.478476
Acute Waste Quantity, in Kilograms:	0
Non-Acute Waste Quantity, in Kilorgrams:	29.478476
Management Method Code:	H141
Management Method Description:	STORAGE, BULKING AND/OR TRANSFER OFF SITE
Waste Residue Indicator:	N
Quantity Discrepancy Indicator:	N
Waste Type Discrepancy Indicator:	N
Waste Density:	Not reported
Waste Density Unit of Measure Code:	Not reported
Waste Density Unit of Measure Description:	Not reported
Form Code:	Not reported
Form Code Description:	Not reported
Source Code:	Not reported

AVIOTEK (Continued) **1027888436**

Source Code Description:	Not reported
Waste Minimization Code:	Not reported
Waste Minimization Code Description:	Not reported
Consent Number:	Not reported
EPA Waste Indicator:	Y
Federal Waste Codes:	D002, D007
Quantity Haz Kg:	29.478476
Quantity Haz Tons:	0.0325
Quantity Non Haz Kg:	0
Quantity Non Haz Tons:	0
State Waste Codes:	Not reported
Manifest Tracking Number:	005810263FLE
Waste Line Number:	2
U.S. DOT Hazardous Indicator:	Y
U.S. DOT ID Number:	UN1993
U.S. DOT Description:	Un1993, Waste Flammable Liquids, N.O.S. 3, Ii (Isopropyl Alcohol, Acetone) Rq:(D001)
Non-Hazardous Waste Description:	Not reported
Number of Containers:	1
Container Type Code:	DM
Container Type Description:	Metal drums, barrels, kegs
Waste Quantity:	195
Quantity Unit of Measure Code:	P
Quantity Unit of Measure Description:	Pounds
Waste Quantity, in Tons:	0.0975
Acute Waste Quantity, in Tons:	0
Non-Acute Waste Quantity, in Tons:	0.0975
Waste Quantity, in Kilograms:	88.435425
Acute Waste Quantity, in Kilograms:	0
Non-Acute Waste Quantity, in Kilorgrams:	88.435425
Management Method Code:	H141
Management Method Description:	STORAGE, BULKING AND/OR TRANSFER OFF SITE
Waste Residue Indicator:	N
Quantity Discrepancy Indicator:	N
Waste Type Discrepancy Indicator:	N
Waste Density:	Not reported
Waste Density Unit of Measure Code:	Not reported
Waste Density Unit of Measure Description:	Not reported
Form Code:	Not reported
Form Code Description:	Not reported
Source Code:	Not reported
Source Code Description:	Not reported
Waste Minimization Code:	Not reported
Waste Minimization Code Description:	Not reported
Consent Number:	Not reported
EPA Waste Indicator:	Y
Federal Waste Codes:	D001, F003
Quantity Haz Kg:	88.435425
Quantity Haz Tons:	0.0975
Quantity Non Haz Kg:	0
Quantity Non Haz Tons:	0
State Waste Codes:	Not reported
Manifest Tracking Number:	005810263FLE
Waste Line Number:	3
U.S. DOT Hazardous Indicator:	Y

AVIOTEK (Continued) **1027888436**

U.S. DOT ID Number:	UN1950
U.S. DOT Description:	Un1950, Waste Aerosols, 2.1 Rq:(D001)
Non-Hazardous Waste Description:	Not reported
Number of Containers:	1
Container Type Code:	DM
Container Type Description:	Metal drums, barrels, kegs
Waste Quantity:	140
Quantity Unit of Measure Code:	P
Quantity Unit of Measure Description:	Pounds
Waste Quantity, in Tons:	0.07
Acute Waste Quantity, in Tons:	0
Non-Acute Waste Quantity, in Tons:	0.07
Waste Quantity, in Kilograms:	63.492104
Acute Waste Quantity, in Kilograms:	0
Non-Acute Waste Quantity, in Kilorgrams:	63.492104
Management Method Code:	H141
Management Method Description:	STORAGE, BULKING AND/OR TRANSFER OFF SITE
Waste Residue Indicator:	N
Quantity Discrepancy Indicator:	N
Waste Type Discrepancy Indicator:	N
Waste Density:	Not reported
Waste Density Unit of Measure Code:	Not reported
Waste Density Unit of Measure Description:	Not reported
Form Code:	Not reported
Form Code Description:	Not reported
Source Code:	Not reported
Source Code Description:	Not reported
Waste Minimization Code:	Not reported
Waste Minimization Code Description:	Not reported
Consent Number:	Not reported
EPA Waste Indicator:	Y
Federal Waste Codes:	D001
Quantity Haz Kg:	63.492104
Quantity Haz Tons:	0.07
Quantity Non Haz Kg:	0
Quantity Non Haz Tons:	0
State Waste Codes:	Not reported

Manifest Tracking Number:	005810263FLE
Waste Line Number:	4
U.S. DOT Hazardous Indicator:	Y
U.S. DOT ID Number:	UN1993
U.S. DOT Description:	Un1993, Waste Flammable Liquids, N.O.S. 3, Ii (Isopropyl Alcohol, Acetone) (Rq: D001)
Non-Hazardous Waste Description:	Not reported
Number of Containers:	1
Container Type Code:	DF
Container Type Description:	Fiberboard or plastic drums, barrels, kegs
Waste Quantity:	90
Quantity Unit of Measure Code:	P
Quantity Unit of Measure Description:	Pounds
Waste Quantity, in Tons:	0.045
Acute Waste Quantity, in Tons:	0
Non-Acute Waste Quantity, in Tons:	0.045
Waste Quantity, in Kilograms:	40.816353
Acute Waste Quantity, in Kilograms:	0
Non-Acute Waste Quantity, in Kilorgrams:	40.816353

AVIOTEK (Continued) **1027888436**

Management Method Code:	H141
Management Method Description:	STORAGE, BULKING AND/OR TRANSFER OFF SITE
Waste Residue Indicator:	N
Quantity Discrepancy Indicator:	N
Waste Type Discrepancy Indicator:	N
Waste Density:	Not reported
Waste Density Unit of Measure Code:	Not reported
Waste Density Unit of Measure Description:	Not reported
Form Code:	Not reported
Form Code Description:	Not reported
Source Code:	Not reported
Source Code Description:	Not reported
Waste Minimization Code:	Not reported
Waste Minimization Code Description:	Not reported
Consent Number:	Not reported
EPA Waste Indicator:	Y
Federal Waste Codes:	D001, F003
Quantity Haz Kg:	40.816353
Quantity Haz Tons:	0.045
Quantity Non Haz Kg:	0
Quantity Non Haz Tons:	0
State Waste Codes:	Not reported

P126 **AVIOTEK** **E MANIFEST** **1031657247**
SE **6825 SW 21ST COURT** **N/A**
1/8-1/4 **DAVIE, FL 33317**
0.243 mi.
1282 ft. **Site 2 of 3 in cluster P**

Relative: **Lower**
Actual: **4 ft.**

E MANIFEST:

Manifest Tracking Number:	026449105JJK
Last Updated Date:	20240703
Shipped Date:	20240612
Received Date:	20240621
Manifest Status:	Signed
Submission Type:	DataImage5Copy
Origin Type:	Service
Generator EPA ID:	VSQG
Generator Name:	Aviotek
Generator Location Street Number:	Not reported
Generator Location Street 1:	6825 SW 21ST COURT
Generator Location Street 2:	Not reported
Generator Location City:	DAVIE
Generator Location State:	FL
Generator Location Zip:	33317
Generator Mail Street Number:	Not reported
Generator Mail Street 1:	6825 SW 21ST COURT
Generator Mail Street 2:	Not reported
Generator Mail City:	DAVIE
Generator Mail Zip:	33317
Generator Mail State:	FL
Generator Contact Company Name:	Not reported
Designated Facility EPA ID:	ALD981020894
Designated Facility Name:	Clean Earth Of Alabama, Inc.
Designated Facility Mail Street Number:	402
Designated Facility Mail Street 1:	Not reported
Designated Facility Mail Street 2:	WEBSTER CHAPEL ROAD
Designated Facility Mail City:	GLENCOE

AVIOTEK (Continued) **1031657247**

Designated Facility Mail Zip: 35905
Designated Facility Mail State: AL
Designated Facility Location Street Number: 402
Designated Facility Location Street 1: WEBSTER CHAPEL ROAD
Designated Facility Location Street 2: Not reported
Designated Facility Location City: GLENCOE
Designated Facility Location Zip: 35905
Designated Facility Location State: AL
Designated Facility Contact Company Name: Not reported
Manifest Residue Indicator: N
Rejection Indicator: N

Transporter:
Manifest Tracking Number: 026449105JJK
Transporter Line Number: 1
Transporter EPA ID: GAR000061564
Transporter Name: Mcf Environmental Services Inc

Manifest Tracking Number: 026449105JJK
Transporter Line Number: 2
Transporter EPA ID: GAR000061564
Transporter Name: Mcf Environmental Services Inc

Manifest Tracking Number: 026449105JJK
Transporter Line Number: 3
Transporter EPA ID: GAR000061564
Transporter Name: Mcf Environmental Services Inc

Waste Line:
Manifest Tracking Number: 026449105JJK
Waste Line Number: 1
U.S. DOT Hazardous Indicator: Y
U.S. DOT ID Number: UN2924
U.S. DOT Description: Rq, Un2924, Waste Flammable Liquids, Corrosive N.O.S. (Methylene Chloride/Hydrofluori), 3, 8, Pg Ii Ce Flammable Corrosive
Non-Hazardous Waste Description: Not reported
Number of Containers: 4
Container Type Code: DM
Container Type Description: Metal drums, barrels, kegs
Waste Quantity: 220
Quantity Unit of Measure Code: G
Quantity Unit of Measure Description: Gallons
Waste Quantity, in Tons: 0.91743
Acute Waste Quantity, in Tons: 0
Non-Acute Waste Quantity, in Tons: 0.91743
Waste Quantity, in Kilograms: 832.13761
Acute Waste Quantity, in Kilograms: 0
Non-Acute Waste Quantity, in Kilorgrams: 832.1365329
Management Method Code: H141
Management Method Description: STORAGE, BULKING AND/OR TRANSFER OFF SITE
Waste Residue Indicator: N
Quantity Discrepancy Indicator: N
Waste Type Discrepancy Indicator: N
Waste Density: Not reported
Waste Density Unit of Measure Code: Not reported
Waste Density Unit of Measure Description: Not reported

AVIOTEK (Continued) **1031657247**

Form Code:	Not reported
Form Code Description:	Not reported
Source Code:	Not reported
Source Code Description:	Not reported
Waste Minimization Code:	Not reported
Waste Minimization Code Description:	Not reported
Consent Number:	Not reported
EPA Waste Indicator:	Y
Federal Waste Codes:	D001, D002
Quantity Haz Kg:	832.1365329
Quantity Haz Tons:	0.91743
Quantity Non Haz Kg:	0
Quantity Non Haz Tons:	0
State Waste Codes:	Not reported

P127 **HOLE SHOT PERFORMANCE, INC.** **BROWARD CO. HM** **S108070583**
SE **6825 SW 21ST CT** **N/A**
1/8-1/4 **DAVIE, FL 33317**
0.243 mi.
1282 ft. **Site 3 of 3 in cluster P**

Relative: **Lower**
Actual: **4 ft.**

BROWARD CO. HM:

Name:	HOLE SHOT PERFORMANCE, INC.
Address:	6825 SW 21ST CT
City,State,Zip:	DAVIE, FL 33317
Region:	BROWARD
Facility ID:	10738
Alt Location:	Not reported
Facility Status:	CLOSED

Q128 **NATIONAL ROOFING** **UST FINDER** **1028241737**
SE **2396 SW 66TH TER** **UST FINDER RELEASE** **N/A**
1/4-1/2 **FORT LAUDERDALE, FL 33317**
0.285 mi.
1505 ft. **Site 1 of 3 in cluster Q**

Relative: **Lower**
Actual: **3 ft.**

UST FINDER:

Object ID:	61056
Facility ID:	FL8841412
Name:	NATIONAL ROOFING
Address:	2396 SW 66TH TER
City,State,Zip:	FORT LAUDERDALE, FL 33317
Address Match Type:	Not reported
Open USTs:	0
Closed USTs:	1
TOS USTs:	0
Population 1500ft:	590
Private Wells 1500ft:	2
Within 100yr Floodplain:	No
Land Use:	Developed, Open Space
Within SPA:	No
SPA PWS Facility ID:	Not reported
SPA Water Type:	Not reported
SPA Facility Type:	Not reported
SPA HUC12:	Not reported
Within WHPA:	Yes

NATIONAL ROOFING (Continued) **1028241737**

WHPA PWS Facility ID:	FL4060163_4359751806
WHPA Water Type:	GW - Ground water
WHPA Facility Type:	WL - Well
WHPA HUC12:	030902061205
Facility Status:	Closed UST(s)
Date of Last Inspection:	Not reported
EPA Region:	4
Tribe:	Not reported
Coordinate Source:	State
X Coord:	-80.24722222
Y Coord:	26.0722222200001
Latitude:	26.07222222
Longitude:	-80.24722222

UST FINDER:

Object ID:	303457
Facility ID:	FL8841412
Tank ID:	FL8841412-1
Tank Status:	Closed
Installation Date:	Not reported
Removal Date:	Not reported
Tank Capacity:	1500
Substances:	Unleaded Gas
Tank Wall Type:	Not reported

UST FINDER RELEASE:

Object ID:	121337
Facility ID:	FL8841412
Lust ID:	FL14255
Name:	NATIONAL ROOFING
Address:	2396 SW 66TH TER
City,State,Zip:	FORT LAUDERDALE, FL 0
Address Match Type:	Not reported
Reported Date:	1993/11/12 15:59:59+00
Status:	Open
Substance:	Not reported
Population within 1500ft:	590
Domestic Wells within 1500ft:	2
Land Use:	Developed, Open Space
Within SPA:	No
SPA PWS Facility ID:	Not reported
SPA Water Type:	Not reported
SPA Facility Type:	Not reported
SPA HUC12:	Not reported
Within WHPA:	Yes
WHPA PWS Facility ID:	FL4060163_4359751806
WHPA Water Type:	GW - Ground water
WHPA Facility Type:	WL - Well
WHPA HUC12:	030902061205
Within 100yr Floodplain:	No
Tribe:	Not reported
EPA Region:	4
NFA Letter 1:	Not reported
NFA Letter 2:	Not reported
NFA Letter 3:	Not reported
NFA Letter 4:	Not reported

NATIONAL ROOFING (Continued) **1028241737**

Closed With Residual Contaminate:	Not reported
Coordinate Source:	State
X Coord:	-80.24722
Y Coord:	26.0722200000001
Latitude:	26.07222
Longitude:	-80.2472199999999

Q129 **GB WELDING & FABRICATION LLC** **LUST U001343685**
SE **2397 COLLEGE AVE** **UST N/A**
1/4-1/2 **DAVIE, FL 33317**
0.310 mi.
1637 ft. **Site 2 of 3 in cluster Q**

Relative:
Lower

Actual:
3 ft.

LUST:

Name:	GB WELDING & FABRICATION LLC
Address:	2397 COLLEGE AVE
City,State,Zip:	DAVIE, FL 33317
Region:	STATE
Facility Id:	8841412
Facility Status:	CLOSED
Facility Type:	C - Fuel user/Non-retail
Facility Phone:	(305)475-0610
Facility Cleanup Rank:	8060
District:	Southeast District
Lat/Long (dms):	26 5 29.9396999 / 80 14 7.26670000
Section:	Not reported
Township:	Not reported
Range:	Not reported
Feature:	Not reported
Method:	UNVR
Datum:	0
Score:	10
Score Effective Date:	2012-11-29 00:00:00
Score When Ranked:	11
Operator:	NATIONAL ROOFING
Name Update:	2019-06-24 00:00:00
Address Update:	2019-06-24 00:00:00

Petroleum Cleanup PCT Facility Score:

Facility Cleanup Status:	CMPL - COMPLETED
Contact:	EDWARD W SAUNDERS
Contact Company:	NATIONAL ROOFING
Contact Address:	2396 SW 66TH TER
Contact City/State/Zip:	FORT LAUDERDALE, FL 33317
Phone:	(305)475-0610
Bad Address Ind:	Y
State:	FL
Zip:	33317
Score:	10
Score Effective Date:	2012-11-29 00:00:00
Related Party ID:	15254
Primary RP Role:	ACCOUNT OWNER
RP Begin Date:	1988-09-08
RP Zip:	7135
RP Extension:	Not reported

Discharge Cleanup Summary:

Discharge Date:	11/12/1993

GB WELDING & FABRICATION LLC (Continued) **U001343685**

PCT Discharge Combined:	Not reported
Cleanup Required:	R - CLEANUP REQUIRED
Discharge Cleanup Status:	SRCR - SRCR COMPLETE
Disch Cleanup Status Date:	9/4/2019
Cleanup Work Status:	COMPLETED
Information Source:	-
Other Source Description:	Not reported
Eligibility Indicator:	E - ELIGIBLE
Site Manager:	GOMOLKA_J
Site Mgr End Date:	9/4/2019
Tank Office:	PCLP6 - BROWARD CNTY ENVIRONMENTAL PROTECTION DEPT

Petroleum Cleanup Program Eligibility:

Facility ID:	8841412
Discharge Date:	11/12/1993
Pct Discharge Combined With:	Not reported
Cleanup Required:	R - CLEANUP REQUIRED
Discharge Cleanup Status:	SRCR - SRCR COMPLETE
Disch Cleanup Status Date:	9/4/2019
Cleanup Work Status:	COMPLETED
Information Source:	Not reported
Other Source Description:	Not reported
Application Received Date:	7/5/1994
Cleanup Program:	A - ABANDONED TANK RESTORATION PROGRAM
Eligibility Status:	12/16/1994
Elig Status Date:	12/16/1994
Letter Of Intent Date:	Not reported
Redetermined:	No
Inspection Date:	3/8/1994
Site Manager:	GOMOLKA_J
Site Mgr End Date:	9/4/2019
Tank Office:	PCLP6 - BROWARD CNTY ENVIRONMENTAL PROTECTION DEPT
Deductible Amount:	500
Deductible Paid To Date:	500
Co-Pay Amount:	0
Co-Pay Paid To Date:	0
Cap Amount:	0

Task Information:

District:	SED
Facility ID:	8841412
Facility Status:	CLOSED
Facility Type:	C - Fuel user/Non-retail -
County:	BROWARD
County ID:	6
Cleanup Eligibility Status:	E
Source Effective Date:	Not reported
Discharge Date:	11-12-1993
Cleanup Required:	R - CLEANUP REQUIRED
Discharge Cleanup Status:	SA - SA ONGOING
Disch Cleanup Status Date:	03-20-2018
SRC Action Type:	Not reported
SRC Submit Date:	Not reported
SRC Review Date:	Not reported
SRC Completion Status:	Not reported
SRC Issue Date:	Not reported
SRC Comment:	Not reported
Cleanup Work Status:	ACTIVE

GB WELDING & FABRICATION LLC (Continued) **U001343685**

Site Mgr:	GOMOLKA_J
Site Mgr End Date:	Not reported
Tank Office:	PCLP6 - Broward County
SR Task ID:	Not reported
SR Cleanup Responsible:	Not reported
SR Funding Eligibility Type:	Not reported
SR Actual Cost:	Not reported
SR Completion Date:	Not reported
SR Payment Date:	Not reported
SR Oral Date:	Not reported
SR Written Date:	Not reported
SR Soil Removal:	Not reported
SR Free Product Removal:	Not reported
SR Soil Tonnage Removed:	Not reported
SR Soil Treatment:	Not reported
SR Other Treatment:	Not reported
SR Alternate Proc Received Date:	Not reported
SR Alternate Procedure Status:	Not reported
SR Alternate Procedure Status Date:	Not reported
SR Alternate Procedure Comments:	Not reported
SA Task ID:	24796
SA Cleanup Responsible:	Not reported
SA Funding Eligibility Type:	Not reported
SA Actual Cost:	Not reported
SA Completion Date:	Not reported
SA Payment Date:	Not reported
RAP Task ID:	24797
RAP Cleanup Responsible ID:	ST - STATE
RAP Funding Eligibility Type:	Not reported
RAP Actual Cost:	Not reported
RAP Completion Date:	Not reported
RAP Payment Date:	Not reported
RAP Last Order Approved:	Not reported
RA Task ID:	24798
RA Cleanup Responsible:	ST - STATE
RA Funding Eligibility Type:	Not reported
RA Years to Complete:	Not reported
RA Actual Cost:	Not reported

Click here for Florida Oculus:

UST:

Facility ID:	8841412
Name:	GB WELDING & FABRICATION LLC
Address:	2397 COLLEGE AVE
City,State,Zip:	DAVIE, FL 33317
Facility Phone:	3054750610
Facility Status:	CLOSED
Facility Type:	C
Type Description:	Fuel user/Non-retail
Depco:	P
Region:	STATE
Positioning Method:	UNVR
Latitude/Longitude:	26 4 20 / 80 14 50

UST:

Tank ID:	1

GB WELDING & FABRICATION LLC (Continued) **U001343685**

Tank Capacity:	1500
Tank Location:	UNDERGROUND
Tank Status:	B-Removed from Site
Status Date:	11/30/1993
Install Date:	Not reported
Substance:	B
Content Description:	Unleaded Gas
Vessel Indicator:	TANK
DEP Contractor:	P

Owner:

Owner ID:	15254
Owner Name:	NATIONAL ROOFING
Owner Address:	2396 SW 66TH TER
Owner Address 2:	Not reported
Owner City,State,Zip:	FORT LAUDERDALE, FL 33317
Owner Contact:	EDWARD W SAUNDERS
Owner Phone:	3054750610

Click here for Florida Oculus:

Q130 **GB WELDING & FABRICATION LLC** **DWM CONTAM** **S124398355**
SE **2397 COLLEGE AVE** **N/A**
1/4-1/2 **DAVIE, FL**
0.310 mi.
1637 ft. **Site 3 of 3 in cluster Q**

Relative:
Lower

Actual:
3 ft.

DWM CONTAM:

Name:	GB WELDING & FABRICATION LLC
Address:	2397 COLLEGE AVE
City,State,Zip:	DAVIE, FL
Program Site Id:	8841412
Lat DD:	26
Lat MM:	4
Lat SS:	20
Long DD:	80
Long MM:	14
Long SS:	50
Office/ District:	SED
Program Area:	PETROLEUM
Priority Score:	Not reported
Datum:	0
Method:	UNVR
Facility Status:	CLOSED-STCM
Facility Type:	Not reported
Score Effective Date:	Not reported
Score When Ranked:	Not reported
Rank:	Not reported
Operator:	Not reported
Phone:	Not reported
Name Changed:	Not reported
Addr Changed:	Not reported
Related Party ID:	Not reported
Primary RP Role:	Not reported
RP Begin Date:	Not reported
RP Name:	Not reported

GB WELDING & FABRICATION LLC (Continued) **S124398355**

RP Address1:	Not reported
RP Address2:	Not reported
RP City:	Not reported
RP State:	Not reported
RP Zip5:	Not reported
RP Zip4:	Not reported
Contact:	Not reported
RP Phone:	Not reported
RP Extension:	Not reported
Site Manager:	Not reported

R131 **OLEN WALDREP & SONS ROOFING INC** **UST FINDER** **1028243201**
SSE **7000 SW 21ST PL** **UST FINDER RELEASE** **N/A**
1/4-1/2 **DAVIE, FL 33317**
0.327 mi.
1728 ft. **Site 1 of 2 in cluster R**

Relative: **Lower**
Actual: **4 ft.**

UST FINDER:

Object ID:	68076
Facility ID:	FL8944013
Name:	OLEN WALDREP & SONS ROOFING INC
Address:	7000 SW 21ST PL
City,State,Zip:	DAVIE, FL 33317
Address Match Type:	Not reported
Open USTs:	0
Closed USTs:	2
TOS USTs:	0
Population 1500ft:	438
Private Wells 1500ft:	1
Within 100yr Floodplain:	No
Land Use:	Developed, Low Intensity
Within SPA:	No
SPA PWS Facility ID:	Not reported
SPA Water Type:	Not reported
SPA Facility Type:	Not reported
SPA HUC12:	Not reported
Within WHPA:	Yes
WHPA PWS Facility ID:	FL4060163_4359751806
WHPA Water Type:	GW - Ground water
WHPA Facility Type:	WL - Well
WHPA HUC12:	030902061205
Facility Status:	Closed UST(s)
Date of Last Inspection:	Not reported
EPA Region:	4
Tribe:	Not reported
Coordinate Source:	State
X Coord:	-80.23611111
Y Coord:	26.0944444400001
Latitude:	26.09444444
Longitude:	-80.23611111

UST FINDER:

Object ID:	244981
Facility ID:	FL8944013
Tank ID:	FL8944013-1
Tank Status:	Closed
Installation Date:	1981/06/01 16:00:00+00
Removal Date:	Not reported

OLEN WALDREP & SONS ROOFING INC (Continued) **1028243201**

Tank Capacity:	4000
Substances:	Leaded Gas
Tank Wall Type:	Not reported
Object ID:	244982
Facility ID:	FL8944013
Tank ID:	FL8944013-2
Tank Status:	Closed
Installation Date:	1981/06/01 16:00:00+00
Removal Date:	Not reported
Tank Capacity:	4000
Substances:	Unleaded Gas
Tank Wall Type:	Not reported

UST FINDER RELEASE:

Object ID:	121654
Facility ID:	FL8944013
Lust ID:	FL8052
Name:	OLEN WALDREP & SONS ROOFING INC
Address:	7000 SW 21ST PL
City,State,Zip:	DAVIE, FL 0
Address Match Type:	Not reported
Reported Date:	1999/03/17 15:59:59+00
Status:	No Further Action
Substance:	Not reported
Population within 1500ft:	439
Domestic Wells within 1500ft:	1
Land Use:	Developed, Low Intensity
Within SPA:	No
SPA PWS Facility ID:	Not reported
SPA Water Type:	Not reported
SPA Facility Type:	Not reported
SPA HUC12:	Not reported
Within WHPA:	Yes
WHPA PWS Facility ID:	FL4060163_4359751806
WHPA Water Type:	GW - Ground water
WHPA Facility Type:	WL - Well
WHPA HUC12:	030902061205
Within 100yr Floodplain:	No
Tribe:	Not reported
EPA Region:	4
NFA Letter 1:	Not reported
NFA Letter 2:	Not reported
NFA Letter 3:	Not reported
NFA Letter 4:	Not reported
Closed With Residual Contaminate:	Not reported
Coordinate Source:	State
X Coord:	-80.2361099999999
Y Coord:	26.0944400000001
Latitude:	26.0944399999999
Longitude:	-80.2361099999999

R132 **PAUL BANGE ROOFING** **LUST** **U001343824**
SSE **7000 SW 21ST PL** **UST** **N/A**
1/4-1/2 **DAVIE, FL 33317** **DWM CONTAM**
0.327 mi. **Financial Assurance**
1728 ft. **Site 2 of 2 in cluster R**

Relative:
Lower

Actual:
4 ft.

LUST:

Name:	OLEN WALDREP & SONS ROOFING INC
Address:	7000 SW 21ST PL
City,State,Zip:	DAVIE, FL 33317
Region:	STATE
Facility Id:	8944013
Facility Status:	CLOSED
Facility Type:	C - Fuel user/Non-retail
Facility Phone:	(954)474-3335
Facility Cleanup Rank:	Not reported
District:	Southeast District
Lat/Long (dms):	26 5 30.3915000 / 80 14 21.3521
Section:	Not reported
Township:	Not reported
Range:	Not reported
Feature:	Not reported
Method:	AGPS
Datum:	0
Score:	30
Score Effective Date:	2002-10-16 00:00:00
Score When Ranked:	Not reported
Operator:	OLEN WALDREP & SONS ROOFING INC
Name Update:	Not reported
Address Update:	Not reported

Petroleum Cleanup PCT Facility Score:

Facility Cleanup Status:	CMPL - COMPLETED
Contact:	OLEN WALDREP
Contact Company:	OLEN WALDREP & SONS ROOFING INC
Contact Address:	7000 SW 21ST PL
Contact City/State/Zip:	DAVIE, FL 33317
Phone:	(305)474-3335
Bad Address Ind:	N
State:	FL
Zip:	33317, 7133
Score:	30
Score Effective Date:	2002-10-16 00:00:00
Related Party ID:	15820
Primary RP Role:	ACCOUNT OWNER
RP Begin Date:	1989-05-02
RP Zip:	7133
RP Extension:	Not reported

Discharge Cleanup Summary:

Discharge Date:	3/17/1999
PCT Discharge Combined:	Not reported
Cleanup Required:	R - CLEANUP REQUIRED
Discharge Cleanup Status:	NFA - NFA COMPLETE
Disch Cleanup Status Date:	1/28/2003
Cleanup Work Status:	COMPLETED
Information Source:	C - CLOSURE REPORT
Other Source Description:	Not reported
Eligibility Indicator:	I - INELIGIBLE

PAUL BANGE ROOFING (Continued) **U001343824**

Site Manager:	MEMBERG_S
Site Mgr End Date:	1/28/2003
Tank Office:	PCLP6 - BROWARD CNTY ENVIRONMENTAL PROTECTION DEPT

Contaminated Media:

Discharge Date:	3/17/1999
Pct Discharge Combined With:	Not reported
Cleanup Required:	R - CLEANUP REQUIRED
Discharge Cleanup Status:	NFA - NFA COMPLETE
Disch Cleanup Status Date:	1/28/2003
Cleanup Work Status:	COMPLETED
Information Source:	C - CLOSURE REPORT
Other Source Description:	Not reported
Elig Indicator:	I - INELIGIBLE
Site Manager:	MEMBERG_S
Site Mgr End Date:	1/28/2003
Tank Office:	PCLP6 - BROWARD CNTY ENVIRONME
Contaminated Drinking Wells:	Not reported
Contaminated Monitoring Well:	Yes
Contaminated Soil:	No
Contaminated Surface Water:	Not reported
Contaminated Ground Water:	Yes
Pollutant:	B - Unleaded Gas
Pollutant Other Description:	Not reported
Gallons Discharged:	Not reported

Task Information:

District:	SED
Facility ID:	8944013
Facility Status:	CLOSED
Facility Type:	C - Fuel user/Non-retail -
County:	BROWARD
County ID:	6
Cleanup Eligibility Status:	I
Source Effective Date:	01-13-2003
Discharge Date:	03-17-1999
Cleanup Required:	R - CLEANUP REQUIRED
Discharge Cleanup Status:	NFA - NFA COMPLETE
Disch Cleanup Status Date:	01-28-2003
SRC Action Type:	NFA - NO FURTHER ACTION
SRC Submit Date:	06-25-2002
SRC Review Date:	01-13-2003
SRC Completion Status:	A - APPROVED
SRC Issue Date:	01-28-2003
SRC Comment:	Not reported
Cleanup Work Status:	COMPLETED
Site Mgr:	MEMBERG_S
Site Mgr End Date:	01-28-2003
Tank Office:	PCLP6 - Broward County
SR Task ID:	Not reported
SR Cleanup Responsible:	Not reported
SR Funding Eligibility Type:	Not reported
SR Actual Cost:	Not reported
SR Completion Date:	Not reported
SR Payment Date:	Not reported
SR Oral Date:	Not reported
SR Written Date:	Not reported
SR Soil Removal:	Not reported

PAUL BANGE ROOFING (Continued) **U001343824**

SR Free Product Removal:	Not reported
SR Soil Tonnage Removed:	Not reported
SR Soil Treatment:	Not reported
SR Other Treatment:	Not reported
SR Alternate Proc Received Date:	Not reported
SR Alternate Procedure Status:	Not reported
SR Alternate Procedure Status Date:	Not reported
SR Alternate Procedure Comments:	Not reported
SA Task ID:	94152
SA Cleanup Responsible:	Not reported
SA Funding Eligibility Type:	Not reported
SA Actual Cost:	Not reported
SA Completion Date:	Not reported
SA Payment Date:	Not reported
RAP Task ID:	Not reported
RAP Cleanup Responsible ID:	Not reported
RAP Funding Eligibility Type:	Not reported
RAP Actual Cost:	Not reported
RAP Completion Date:	Not reported
RAP Payment Date:	Not reported
RAP Last Order Approved:	Not reported
RA Task ID:	70230
RA Cleanup Responsible:	Not reported
RA Funding Eligibility Type:	Not reported
RA Years to Complete:	0
RA Actual Cost:	Not reported

Click here for Florida Oculus:

Broward Co. UST:

Name:	PAUL BANGE ROOFING
Address:	7000 SW 21ST PL
City,State,Zip:	DAVIE, FL 33317
DEP Site Id:	068944013
Facility ID:	00576
Storage Tank ID:	00576-01
Tank Construction:	C. Steel
Tank Size:	4000
Install Date:	01/06/1981
Tank Status:	B. Removed From Site
Substance:	A. Leaded Gasoline
Tank Type:	Underground

Name:	PAUL BANGE ROOFING
Address:	7000 SW 21ST PL
City,State,Zip:	DAVIE, FL 33317
DEP Site Id:	068944013
Facility ID:	00576
Storage Tank ID:	00576-02
Tank Construction:	C. Steel
Tank Size:	4000
Install Date:	01/06/1981
Tank Status:	B. Removed From Site
Substance:	D. Vehicular Diesel
Tank Type:	Underground

PAUL BANGE ROOFING (Continued) **U001343824**

UST:
Facility ID: 8944013
Name: OLEN WALDREP & SONS ROOFING INC
Address: 7000 SW 21ST PL
City,State,Zip: DAVIE, FL 33317
Facility Phone: 9544743335
Facility Status: CLOSED
Facility Type: C
Type Description: Fuel user/Non-retail
Depco: P
Region: STATE
Positioning Method: AGPS
Latitude/Longitude: 26 5 40 / 80 14 10

UST:
Tank ID: 2
Tank Capacity: 4000
Tank Location: UNDERGROUND
Tank Status: B-Removed from Site
Status Date: 03/01/1999
Install Date: 6/1/1981
Substance: B
Content Description: Unleaded Gas
Vessel Indicator: TANK
DEP Contractor: P

Owner:
Owner ID: 15820
Owner Name: OLEN WALDREP & SONS ROOFING INC
Owner Address: 7000 SW 21ST PL
Owner Address 2: Not reported
Owner City,State,Zip: DAVIE, FL 33317
Owner Contact: OLEN WALDREP
Owner Phone: 3054743335

Tank ID: 1
Tank Capacity: 4000
Tank Location: UNDERGROUND
Tank Status: B-Removed from Site
Status Date: 03/01/1999
Install Date: 6/1/1981
Substance: A
Content Description: Leaded Gas
Vessel Indicator: TANK
DEP Contractor: P

Owner:
Owner ID: 15820
Owner Name: OLEN WALDREP & SONS ROOFING INC
Owner Address: 7000 SW 21ST PL
Owner Address 2: Not reported
Owner City,State,Zip: DAVIE, FL 33317
Owner Contact: OLEN WALDREP
Owner Phone: 3054743335

PAUL BANGE ROOFING (Continued) **U001343824**

Click here for Florida Oculus:

DWM CONTAM:

Name:	OLEN WALDREP & SONS ROOFING INC
Address:	7000 SW 21ST PL
City,State,Zip:	DAVIE, FL
Program Site Id:	8944013
Lat DD:	26
Lat MM:	5
Lat SS:	40
Long DD:	80
Long MM:	14
Long SS:	10
Office/ District:	SED
Program Area:	PETROLEUM
Priority Score:	Not reported
Datum:	0
Method:	AGPS
Facility Status:	CLOSED-STCM
Facility Type:	Not reported
Score Effective Date:	Not reported
Score When Ranked:	Not reported
Rank:	Not reported
Operator:	Not reported
Phone:	Not reported
Name Changed:	Not reported
Addr Changed:	Not reported
Related Party ID:	Not reported
Primary RP Role:	Not reported
RP Begin Date:	Not reported
RP Name:	Not reported
RP Address1:	Not reported
RP Address2:	Not reported
RP City:	Not reported
RP State:	Not reported
RP Zip5:	Not reported
RP Zip4:	Not reported
Contact:	Not reported
RP Phone:	Not reported
RP Extension:	Not reported
Site Manager:	Not reported

FL Financial Assurance 3:

Name:	OLEN WALDREP & SONS ROOFING INC
Address:	7000 SW 21ST PL
City,State,Zip:	DAVIE, FL 33317
Region:	3
Facility ID:	8944013
Facility Phone:	9544743335
Facility Status:	CLOSED
Facility Type:	C
Type Description:	Fuel user/Non-retail
DEP CO:	P
Finaincial Responsibility:	INSURANCE
Insurance Company:	FPLIPA

PAUL BANGE ROOFING (Continued) **U001343824**

Effective Date:	06/26/1991
Expire Date:	06/26/1999
Owner ID:	15820
Onwer Name:	OLEN WALDREP & SONS ROOFING INC
Owner Address:	7000 SW 21ST PL
Owner Address2:	Not reported
Owner City,St,Zip:	DAVIE, FL 33317
Contact:	OLEN WALDREP
Resp Party Phone:	3054743335

---

133 West 1/4-1/2 0.345 mi. 1822 ft.

PERSONAL TOUCH DRYCLEANERS INC
1627 SW 81ST AVE
N LAUDERDALE, FL 33309

CLEANUP SITES **S113721256**
DWM CONTAM **N/A**
ERIC WASTE CLEANUP

Relative: Higher

Actual: 7 ft.

CLEANUP SITES:

Name:	PERSONAL TOUCH DRYCLEANERS INC
Address:	1627 SW 81ST AVE
City,State,Zip:	N LAUDERDALE, FL 33309
DEP Cleanup Site Key:	82901148
Source Database Name:	Not reported
Source Database Id:	ERIC_4073
CPAC Program Area Id:	DC
CLLC Cleanup Category Key:	OTHCU
RSC2 Remediation Status Key:	ONHOLD
Data Load Date:	02/19/2025
OC3 Office Id:	SED
Physical Address Line 2:	Not reported
OIC Object Of Interest Id:	FACIL
PC2 Proximity Id:	ENTRA
Calc Coordinates Accuracy Level Id:	3
CMC2 Coordinate Method Id:	GPS with Wide-Area Augmentation Service Correction
DC4 Datum Id:	North American Datum of 1983
VSC1 Verification Status:	REVIEWED
Collect Username:	ERIC_HAZARD_INIT_LOAD
Collect Date:	06/23/2016
Collect Affiliation:	Not reported
Map Source:	Not reported
Map Source Scale:	Not reported
Interpolation Scale:	Not reported
Verifier Username:	ERIC_HAZARD_INIT_LOAD
Verifier Affiliation:	Not reported
Verification Date:	06/23/2016
Verified Coordinate Method Id:	GPS with Wide-Area Augmentation Service Correction
Source Database Name Code:	ERIC
CMC2 Coordinate Method ID Code:	WGPS
DC4 Datum ID Code:	NAD83
Verified Coordinate Method ID Code:	WGPS
Comments:	Alternate ID: 069500395
Latitude/Longitude (deg/min/sec):	26 12 / 80 14

DWM CONTAM:

Name:	PERSONAL TOUCH DRYCLEANERS INC
Address:	1627 SW 81ST AVE
City,State,Zip:	N LAUDERDALE, FL
Program Site Id:	ERIC_4073

PERSONAL TOUCH DRYCLEANERS INC (Continued) **S113721256**

Lat DD:	26
Lat MM:	12
Lat SS:	23.6464
Long DD:	80
Long MM:	14
Long SS:	14.0554
Office/ District:	SED
Program Area:	DRYCLEANING
Priority Score:	Not reported
Datum:	NAD83
Method:	WGPS
Facility Status:	Closed-ERIC
Facility Type:	Not reported
Score Effective Date:	Not reported
Score When Ranked:	Not reported
Rank:	Not reported
Operator:	Not reported
Phone:	Not reported
Name Changed:	Not reported
Addr Changed:	Not reported
Related Party ID:	Not reported
Primary RP Role:	Not reported
RP Begin Date:	Not reported
RP Name:	Not reported
RP Address1:	Not reported
RP Address2:	Not reported
RP City:	Not reported
RP State:	Not reported
RP Zip5:	Not reported
RP Zip4:	Not reported
Contact:	Not reported
RP Phone:	Not reported
RP Extension:	Not reported
Site Manager:	Not reported

ERIC WASTE CLEANUP:

ERIC ID:	ERIC_4073
Name:	Personal Touch Drycleaners Inc
Address:	1627 SW 81ST AVE
City,State,Zip:	N LAUDERDALE, FL 33309
County:	BROWARD
Status:	ONHOLD
Source Facility Name:	PERSONAL TOUCH DRYCLEANERS INC
Source Facility ID:	9500395
Program:	Drycleaning Solvent Cleanup Program
Program Type:	DRYCLEANING
Program Status:	AWAITFUND
District:	SED - Southeast District
WMD:	SFWMD - South Florida Water Management District
ICR Indicator:	N
Discharge Date:	Not reported
Method ID:	WGPS
Object of Interest:	FACIL
Proximity to Object:	ENTRA
Lat DD:	26
Lat MM:	12
Lat SS:	Not reported

PERSONAL TOUCH DRYCLEANERS INC (Continued) **S113721256**

Long DD:	80
Long MM:	14
Long SS:	Not reported
X Coord:	775343.65157
Y Coord:	250400.05625
GIS ALB X:	775343.65386
GIS ALB Y:	250400.06157
Collector Username:	ERIC_HAZARD_INIT_LOAD
Collection Date:	06/23/2016
Map Source:	Not reported
Map Source Scale:	Not reported
Interpolation Scale:	Not reported
Coordinate Accuracy ID:	3
Site Manager:	Not reported
Site Phase Description:	Phase 1 - Initial Assessment
Offsite Contamination Key:	CONTAMUNKNOWN
DATUM ID:	NAD83

Documents:
Object ID: 13602

S134 **SUNSHINE #371** **UST FINDER** **1028219429**
NW **1301 S UNIVERSITY DR** **UST FINDER RELEASE** **N/A**
1/4-1/2 **PLANTATION, FL 0**
0.351 mi.
1854 ft. **Site 1 of 6 in cluster S**

Relative: **Lower**
Actual: **6 ft.**

UST FINDER:

Object ID:	83478
Facility ID:	FL8501933
Name:	SUNSHINE #371
Address:	1301 S UNIVERSITY DR
City,State,Zip:	PLANTATION, FL 33324
Address Match Type:	Not reported
Open USTs:	3
Closed USTs:	13
TOS USTs:	0
Population 1500ft:	320
Private Wells 1500ft:	0
Within 100yr Floodplain:	No
Land Use:	Developed, High Intensity
Within SPA:	No
SPA PWS Facility ID:	Not reported
SPA Water Type:	Not reported
SPA Facility Type:	Not reported
SPA HUC12:	Not reported
Within WHPA:	Yes
WHPA PWS Facility ID:	FL4061121_276538375
WHPA Water Type:	GW - Ground water
WHPA Facility Type:	WL - Well
WHPA HUC12:	030902061203
Facility Status:	Open UST(s)
Date of Last Inspection:	Not reported
EPA Region:	4
Tribe:	Not reported
Coordinate Source:	State
X Coord:	-80.25111111
Y Coord:	26.1063888900001

SUNSHINE #371 (Continued) **1028219429**

Latitude: 26.10638889
Longitude: -80.25111111

UST FINDER:
Object ID: 222230
Facility ID: FL8501933
Tank ID: FL8501933-1R1
Tank Status: Closed
Installation Date: 1987/08/01 16:00:00+00
Removal Date: Not reported
Tank Capacity: 1000
Substances: Waste Oil
Tank Wall Type: Not reported

Object ID: 222231
Facility ID: FL8501933
Tank ID: FL8501933-2R1
Tank Status: Closed
Installation Date: 1987/08/01 16:00:00+00
Removal Date: Not reported
Tank Capacity: 10000
Substances: Unleaded Gas
Tank Wall Type: Not reported

Object ID: 222232
Facility ID: FL8501933
Tank ID: FL8501933-3R1
Tank Status: Closed
Installation Date: 1987/08/01 16:00:00+00
Removal Date: Not reported
Tank Capacity: 10000
Substances: Unleaded Gas
Tank Wall Type: Not reported

Object ID: 222233
Facility ID: FL8501933
Tank ID: FL8501933-4R1
Tank Status: Closed
Installation Date: 1987/08/01 16:00:00+00
Removal Date: Not reported
Tank Capacity: 10000
Substances: Unleaded Gas
Tank Wall Type: Not reported

Object ID: 222234
Facility ID: FL8501933
Tank ID: FL8501933-5R1
Tank Status: Closed
Installation Date: 1987/08/01 16:00:00+00
Removal Date: Not reported
Tank Capacity: 10000
Substances: Unleaded Gas
Tank Wall Type: Not reported

Object ID: 241507
Facility ID: FL8501933
Tank ID: FL8501933-1
Tank Status: Closed

SUNSHINE #371 (Continued) **1028219429**

Installation Date:	1982/07/01 16:00:00+00
Removal Date:	Not reported
Tank Capacity:	8000
Substances:	Unleaded Gas
Tank Wall Type:	Not reported

Object ID:	267638
Facility ID:	FL8501933
Tank ID:	FL8501933-7
Tank Status:	Closed
Installation Date:	1971/07/01 16:00:00+00
Removal Date:	Not reported
Tank Capacity:	1000
Substances:	Waste Oil
Tank Wall Type:	Not reported

Object ID:	267639
Facility ID:	FL8501933
Tank ID:	FL8501933-6
Tank Status:	Closed
Installation Date:	1971/07/01 16:00:00+00
Removal Date:	Not reported
Tank Capacity:	4000
Substances:	Unleaded Gas
Tank Wall Type:	Not reported

Object ID:	267640
Facility ID:	FL8501933
Tank ID:	FL8501933-5
Tank Status:	Closed
Installation Date:	1971/07/01 16:00:00+00
Removal Date:	Not reported
Tank Capacity:	3000
Substances:	Unleaded Gas
Tank Wall Type:	Not reported

Object ID:	267641
Facility ID:	FL8501933
Tank ID:	FL8501933-4
Tank Status:	Closed
Installation Date:	1971/07/01 16:00:00+00
Removal Date:	Not reported
Tank Capacity:	3000
Substances:	Leaded Gas
Tank Wall Type:	Not reported

Object ID:	267642
Facility ID:	FL8501933
Tank ID:	FL8501933-3
Tank Status:	Closed
Installation Date:	1971/07/01 16:00:00+00
Removal Date:	Not reported
Tank Capacity:	3000
Substances:	Leaded Gas
Tank Wall Type:	Not reported

Object ID:	267643

SUNSHINE #371 (Continued) **1028219429**

Facility ID: FL8501933
Tank ID: FL8501933-2
Tank Status: Closed
Installation Date: 1971/07/01 16:00:00+00
Removal Date: Not reported
Tank Capacity: 3000
Substances: Unleaded Gas
Tank Wall Type: Not reported

Object ID: 208428
Facility ID: FL8501933
Tank ID: FL8501933-8
Tank Status: Open
Installation Date: 1995/01/01 15:59:59+00
Removal Date: Not reported
Tank Capacity: 11525
Substances: Unleaded Gas
Tank Wall Type: Not reported

Object ID: 208429
Facility ID: FL8501933
Tank ID: FL8501933-9
Tank Status: Open
Installation Date: 1995/01/01 15:59:59+00
Removal Date: Not reported
Tank Capacity: 11525
Substances: Unleaded Gas
Tank Wall Type: Not reported

Object ID: 208430
Facility ID: FL8501933
Tank ID: FL8501933-10
Tank Status: Open
Installation Date: 1995/01/01 15:59:59+00
Removal Date: Not reported
Tank Capacity: 11525
Substances: Unleaded Gas
Tank Wall Type: Not reported

Object ID: 208431
Facility ID: FL8501933
Tank ID: FL8501933-11
Tank Status: Closed
Installation Date: 1995/01/01 15:59:59+00
Removal Date: Not reported
Tank Capacity: 1009
Substances: Waste Oil
Tank Wall Type: Not reported

UST FINDER RELEASE:
Object ID: 121200
Facility ID: FL8501933
Lust ID: FL32978
Name: SUNSHINE #371
Address: 1301 S UNIVERSITY DR
City,State,Zip: PLANTATION, FL 0

SUNSHINE #371 (Continued) **1028219429**

Address Match Type:	Not reported
Reported Date:	1987/03/31 16:00:00+00
Status:	Open
Substance:	Not reported
Population within 1500ft:	319
Domestic Wells within 1500ft:	0
Land Use:	Developed, High Intensity
Within SPA:	No
SPA PWS Facility ID:	Not reported
SPA Water Type:	Not reported
SPA Facility Type:	Not reported
SPA HUC12:	Not reported
Within WHPA:	Yes
WHPA PWS Facility ID:	FL4061121_276538375
WHPA Water Type:	GW - Ground water
WHPA Facility Type:	WL - Well
WHPA HUC12:	030902061203
Within 100yr Floodplain:	No
Tribe:	Not reported
EPA Region:	4
NFA Letter 1:	Not reported
NFA Letter 2:	Not reported
NFA Letter 3:	Not reported
NFA Letter 4:	Not reported
Closed With Residual Contaminate:	Not reported
Coordinate Source:	State
X Coord:	-80.25111
Y Coord:	26.10639
Latitude:	26.10639
Longitude:	-80.2511099999999

Object ID:	121201
Facility ID:	FL8501933
Lust ID:	FL22886
Name:	SUNSHINE #371
Address:	1301 S UNIVERSITY DR
City,State,Zip:	PLANTATION, FL 0
Address Match Type:	Not reported
Reported Date:	1990/08/03 15:59:59+00
Status:	No Further Action
Substance:	Not reported
Population within 1500ft:	319
Domestic Wells within 1500ft:	0
Land Use:	Developed, High Intensity
Within SPA:	No
SPA PWS Facility ID:	Not reported
SPA Water Type:	Not reported
SPA Facility Type:	Not reported
SPA HUC12:	Not reported
Within WHPA:	Yes
WHPA PWS Facility ID:	FL4061121_276538375
WHPA Water Type:	GW - Ground water
WHPA Facility Type:	WL - Well
WHPA HUC12:	030902061203
Within 100yr Floodplain:	No
Tribe:	Not reported
EPA Region:	4

SUNSHINE #371 (Continued) **1028219429**

NFA Letter 1:	Not reported
NFA Letter 2:	Not reported
NFA Letter 3:	Not reported
NFA Letter 4:	Not reported
Closed With Residual Contaminate:	Not reported
Coordinate Source:	State
X Coord:	-80.25111
Y Coord:	26.10639
Latitude:	26.10639
Longitude:	-80.2511099999999

Object ID:	121202
Facility ID:	FL8501933
Lust ID:	FL8333
Name:	SUNSHINE #371
Address:	1301 S UNIVERSITY DR
City,State,Zip:	PLANTATION, FL 0
Address Match Type:	Not reported
Reported Date:	1998/12/28 15:59:59+00
Status:	Open
Substance:	Not reported
Population within 1500ft:	319
Domestic Wells within 1500ft:	0
Land Use:	Developed, High Intensity
Within SPA:	No
SPA PWS Facility ID:	Not reported
SPA Water Type:	Not reported
SPA Facility Type:	Not reported
SPA HUC12:	Not reported
Within WHPA:	Yes
WHPA PWS Facility ID:	FL4061121_276538375
WHPA Water Type:	GW - Ground water
WHPA Facility Type:	WL - Well
WHPA HUC12:	030902061203
Within 100yr Floodplain:	No
Tribe:	Not reported
EPA Region:	4
NFA Letter 1:	Not reported
NFA Letter 2:	Not reported
NFA Letter 3:	Not reported
NFA Letter 4:	Not reported
Closed With Residual Contaminate:	Not reported
Coordinate Source:	State
X Coord:	-80.25111
Y Coord:	26.10639
Latitude:	26.10639
Longitude:	-80.2511099999999

S135 **EXXON JACARANDA** **Broward Co. EDIEAR** **U003657792**
NW **1301 S UNIVERSITY DR** **N/A**
1/4-1/2 **PLANTATION, FL 33324**
0.351 mi.
1854 ft. **Site 2 of 6 in cluster S**

Relative:
Lower

Actual:
6 ft.

Broward Co. EDIEAR:

Name:	EXXON JACARANDA
Address:	1301 S UNIVERSITY DR
City,State,Zip:	PLANTATION, FL 33324
Facility ID:	1043A
Facility Department:	068501933
Program Type:	FDEP
Facility Type:	GAS STATION
Pollutant Type:	GASOLINE; PETROLEUM
Lead Agency:	BCEPD

S136 **SUNSHINE 371** **LUST** **U001342386**
NW **1301 S UNIVERSITY DR** **UST** **N/A**
1/4-1/2 **PLANTATION, FL 33324** **INST CONTROL**
0.351 mi. **DWM CONTAM**
1854 ft. **Site 3 of 6 in cluster S** **Financial Assurance**
HAZ WASTE

Relative:
Lower

BROWARD CO. HM
ERIC WASTE CLEANUP

Actual:
6 ft.

LUST:

Name:	SUNSHINE #371
Address:	1301 S UNIVERSITY DR
City,State,Zip:	PLANTATION, FL 33324
Region:	STATE
Facility Id:	8501933
Facility Status:	OPEN
Facility Type:	A - Retail Station
Facility Phone:	(305)477-5800
Facility Cleanup Rank:	4871
District:	Southeast District
Lat/Long (dms):	26 6 18.5810999 / 80 15 2.34480000
Section:	16
Township:	50S
Range:	41E
Feature:	Not reported
Method:	AGPS
Datum:	0
Score:	30
Score Effective Date:	2004-10-27 00:00:00
Score When Ranked:	30
Operator:	MAXIMO ALVAREZ
Name Update:	2013-07-08 00:00:00
Address Update:	2006-09-11 00:00:00

Petroleum Cleanup PCT Facility Score:

Facility Cleanup Status:	CMPL - COMPLETED
Contact:	MARIO ZAMORA / VANESSA PALACIOS
Contact Company:	SUNSHINE GASOLINE DISTRIBUTORS INC
Contact Address:	1650 NW 87TH AVE
Contact City/State/Zip:	DORAL, FL 33172
Phone:	(786)606-0917
Bad Address Ind:	N
State:	FL

SUNSHINE 371 (Continued) **U001342386**

Zip:	33324, 4015
Score:	30
Score Effective Date:	2004-10-27 00:00:00
Related Party ID:	21275
Primary RP Role:	ACCOUNT OWNER
RP Begin Date:	2013-07-08
RP Zip:	2614
RP Extension:	Not reported

Discharge Cleanup Summary:

Discharge Date:	3/31/1987
PCT Discharge Combined:	Not reported
Cleanup Required:	R - CLEANUP REQUIRED
Discharge Cleanup Status:	SRCR - SRCR COMPLETE
Disch Cleanup Status Date:	6/26/2024
Cleanup Work Status:	COMPLETED
Information Source:	E - EDI
Other Source Description:	Not reported
Eligibility Indicator:	E - ELIGIBLE
Site Manager:	SINGLETON_D
Site Mgr End Date:	6/27/2024
Tank Office:	PCLP6 - BROWARD CNTY ENVIRONMENTAL PROTECTION DEPT
Discharge Date:	8/3/1990
PCT Discharge Combined:	Not reported
Cleanup Required:	N - NO CLEANUP REQUIRED
Discharge Cleanup Status:	NREQ - CLEANUP NOT REQUIRED
Disch Cleanup Status Date:	2/10/2011
Cleanup Work Status:	COMPLETED
Information Source:	D - DISCHARGE NOTIFICATION
Other Source Description:	Not reported
Eligibility Indicator:	I - INELIGIBLE
Site Manager:	GOMOLKA_J
Site Mgr End Date:	12/6/2006
Tank Office:	PCLP6 - BROWARD CNTY ENVIRONMENTAL PROTECTION DEPT
Discharge Date:	12/28/1998
PCT Discharge Combined:	Not reported
Cleanup Required:	R - CLEANUP REQUIRED
Discharge Cleanup Status:	SRCR - SRCR COMPLETE
Disch Cleanup Status Date:	6/26/2024
Cleanup Work Status:	COMPLETED
Information Source:	D - DISCHARGE NOTIFICATION
Other Source Description:	Not reported
Eligibility Indicator:	E - ELIGIBLE
Site Manager:	SINGLETON_D
Site Mgr End Date:	6/27/2024
Tank Office:	PCLP6 - BROWARD CNTY ENVIRONMENTAL PROTECTION DEPT

Petroleum Cleanup Program Eligibility:

Facility ID:	8501933
Discharge Date:	12/28/1998
Pct Discharge Combined With:	Not reported
Cleanup Required:	R - CLEANUP REQUIRED
Discharge Cleanup Status:	SRCR - SRCR COMPLETE
Disch Cleanup Status Date:	6/26/2024
Cleanup Work Status:	COMPLETED
Information Source:	D - DISCHARGE NOTIFICATION
Other Source Description:	Not reported

SUNSHINE 371 (Continued) **U001342386**

Application Received Date:	12/31/1998
Cleanup Program:	P - PETROLEUM LIABILITY AND RESTORATION INSURANCE PROGRAM
Eligibility Status:	11/23/1999
Elig Status Date:	11/23/1999
Letter Of Intent Date:	Not reported
Redetermined:	No
Inspection Date:	1/13/1999
Site Manager:	SINGLETON_D
Site Mgr End Date:	6/27/2024
Tank Office:	PCLP6 - BROWARD CNTY ENVIRONMENTAL PROTECTION DEPT
Deductible Amount:	20000
Deductible Paid To Date:	20000
Co-Pay Amount:	Not reported
Co-Pay Paid To Date:	0
Cap Amount:	300000
Facility ID:	8501933
Discharge Date:	3/31/1987
Pct Discharge Combined With:	Not reported
Cleanup Required:	R - CLEANUP REQUIRED
Discharge Cleanup Status:	SRCR - SRCR COMPLETE
Disch Cleanup Status Date:	6/26/2024
Cleanup Work Status:	COMPLETED
Information Source:	E - EDI
Other Source Description:	Not reported
Application Received Date:	4/2/1987
Cleanup Program:	E - EARLY DETECTION INCENTIVE
Eligibility Status:	8/10/1989
Elig Status Date:	8/10/1989
Letter Of Intent Date:	3/20/1989
Redetermined:	No
Inspection Date:	11/17/1987
Site Manager:	SINGLETON_D
Site Mgr End Date:	6/27/2024
Tank Office:	PCLP6 - BROWARD CNTY ENVIRONMENTAL PROTECTION DEPT
Deductible Amount:	Not reported
Deductible Paid To Date:	0
Co-Pay Amount:	Not reported
Co-Pay Paid To Date:	0
Cap Amount:	0
Facility ID:	8501933
Discharge Date:	8/3/1990
Pct Discharge Combined With:	Not reported
Cleanup Required:	N - NO CLEANUP REQUIRED
Discharge Cleanup Status:	NREQ - CLEANUP NOT REQUIRED
Disch Cleanup Status Date:	2/10/2011
Cleanup Work Status:	COMPLETED
Information Source:	D - DISCHARGE NOTIFICATION
Other Source Description:	Not reported
Application Received Date:	Not reported
Cleanup Program:	O - OTHER
Eligibility Status:	Not reported
Elig Status Date:	Not reported
Letter Of Intent Date:	Not reported
Redetermined:	No
Inspection Date:	8/9/1990
Site Manager:	GOMOLKA_J
Site Mgr End Date:	12/6/2006

SUNSHINE 371 (Continued) **U001342386**

Tank Office:	PCLP6 - BROWARD CNTY ENVIRONMENTAL PROTECTION DEPT
Deductible Amount:	Not reported
Deductible Paid To Date:	Not reported
Co-Pay Amount:	Not reported
Co-Pay Paid To Date:	Not reported
Cap Amount:	0

Contaminated Media:

Discharge Date:	3/31/1987
Pct Discharge Combined With:	Not reported
Cleanup Required:	R - CLEANUP REQUIRED
Discharge Cleanup Status:	SRCR - SRCR COMPLETE
Disch Cleanup Status Date:	6/26/2024
Cleanup Work Status:	COMPLETED
Information Source:	E - EDI
Other Source Description:	Not reported
Elig Indicator:	E - ELIGIBLE
Site Manager:	SINGLETON_D
Site Mgr End Date:	6/27/2024
Tank Office:	PCLP6 - BROWARD CNTY ENVIRONME
Contaminated Drinking Wells:	0
Contaminated Monitoring Well:	Yes
Contaminated Soil:	No
Contaminated Surface Water:	No
Contaminated Ground Water:	Yes
Pollutant:	A - Leaded Gas
Pollutant Other Description:	Not reported
Gallons Discharged:	Not reported
Discharge Date:	3/31/1987
Pct Discharge Combined With:	Not reported
Cleanup Required:	R - CLEANUP REQUIRED
Discharge Cleanup Status:	SRCR - SRCR COMPLETE
Disch Cleanup Status Date:	6/26/2024
Cleanup Work Status:	COMPLETED
Information Source:	E - EDI
Other Source Description:	Not reported
Elig Indicator:	E - ELIGIBLE
Site Manager:	SINGLETON_D
Site Mgr End Date:	6/27/2024
Tank Office:	PCLP6 - BROWARD CNTY ENVIRONME
Contaminated Drinking Wells:	0
Contaminated Monitoring Well:	Yes
Contaminated Soil:	No
Contaminated Surface Water:	No
Contaminated Ground Water:	Yes
Pollutant:	B - Unleaded Gas
Pollutant Other Description:	Not reported
Gallons Discharged:	Not reported
Discharge Date:	8/3/1990
Pct Discharge Combined With:	Not reported
Cleanup Required:	N - NO CLEANUP REQUIRED
Discharge Cleanup Status:	NREQ - CLEANUP NOT REQUIRED
Disch Cleanup Status Date:	2/10/2011
Cleanup Work Status:	COMPLETED
Information Source:	D - DISCHARGE NOTIFICATION
Other Source Description:	Not reported
Elig Indicator:	I - INELIGIBLE
Site Manager:	GOMOLKA_J

SUNSHINE 371 (Continued) **U001342386**

Site Mgr End Date:	12/6/2006
Tank Office:	PCLP6 - BROWARD CNTY ENVIRONME
Contaminated Drinking Wells:	Not reported
Contaminated Monitoring Well:	Not reported
Contaminated Soil:	Not reported
Contaminated Surface Water:	Not reported
Contaminated Ground Water:	Not reported
Pollutant:	B - Unleaded Gas
Pollutant Other Description:	Not reported
Gallons Discharged:	Not reported
Discharge Date:	12/28/1998
Pct Discharge Combined With:	Not reported
Cleanup Required:	R - CLEANUP REQUIRED
Discharge Cleanup Status:	SRCR - SRCR COMPLETE
Disch Cleanup Status Date:	6/26/2024
Cleanup Work Status:	COMPLETED
Information Source:	D - DISCHARGE NOTIFICATION
Other Source Description:	Not reported
Elig Indicator:	E - ELIGIBLE
Site Manager:	SINGLETON_D
Site Mgr End Date:	6/27/2024
Tank Office:	PCLP6 - BROWARD CNTY ENVIRONME
Contaminated Drinking Wells:	Not reported
Contaminated Monitoring Well:	Yes
Contaminated Soil:	Not reported
Contaminated Surface Water:	Not reported
Contaminated Ground Water:	Yes
Pollutant:	B - Unleaded Gas
Pollutant Other Description:	UNKNOWN
Gallons Discharged:	Not reported

Task Information:

District:	SED
Facility ID:	8501933
Facility Status:	OPEN
Facility Type:	A - Retail Station -
County:	BROWARD
County ID:	6
Cleanup Eligibility Status:	E
Source Effective Date:	Not reported
Discharge Date:	03-31-1987
Cleanup Required:	R - CLEANUP REQUIRED
Discharge Cleanup Status:	RA - RA ONGOING
Disch Cleanup Status Date:	04-28-1992
SRC Action Type:	Not reported
SRC Submit Date:	Not reported
SRC Review Date:	Not reported
SRC Completion Status:	Not reported
SRC Issue Date:	Not reported
SRC Comment:	Not reported
Cleanup Work Status:	INACTIVE
Site Mgr:	YORK_CLAIMS
Site Mgr End Date:	Not reported
Tank Office:	Not reported
SR Task ID:	Not reported
SR Cleanup Responsible:	Not reported
SR Funding Eligibility Type:	Not reported
SR Actual Cost:	Not reported

SUNSHINE 371 (Continued) **U001342386**

SR Completion Date:	Not reported
SR Payment Date:	Not reported
SR Oral Date:	Not reported
SR Written Date:	Not reported
SR Soil Removal:	Not reported
SR Free Product Removal:	Not reported
SR Soil Tonnage Removed:	Not reported
SR Soil Treatment:	Not reported
SR Other Treatment:	Not reported
SR Alternate Proc Received Date:	Not reported
SR Alternate Procedure Status:	Not reported
SR Alternate Procedure Status Date:	Not reported
SR Alternate Procedure Comments:	Not reported
SA Task ID:	27633
SA Cleanup Responsible:	Not reported
SA Funding Eligibility Type:	Not reported
SA Actual Cost:	Not reported
SA Completion Date:	05-14-1988
SA Payment Date:	03-05-1993
RAP Task ID:	27634
RAP Cleanup Responsible ID:	RP - RESPONSIBLE PARTY
RAP Funding Eligibility Type:	Not reported
RAP Actual Cost:	$37,547.21
RAP Completion Date:	Not reported
RAP Payment Date:	03-05-1993
RAP Last Order Approved:	Not reported
RA Task ID:	27635
RA Cleanup Responsible:	RP - RESPONSIBLE PARTY
RA Funding Eligibility Type:	Not reported
RA Years to Complete:	Not reported
RA Actual Cost:	Not reported
District:	SED
Facility ID:	8501933
Facility Status:	OPEN
Facility Type:	A - Retail Station -
County:	BROWARD
County ID:	6
Cleanup Eligibility Status:	I
Source Effective Date:	Not reported
Discharge Date:	08-03-1990
Cleanup Required:	N - NO CLEANUP REQUIRED
Discharge Cleanup Status:	NREQ - CLEANUP NOT REQUIRED
Disch Cleanup Status Date:	02-10-2011
SRC Action Type:	Not reported
SRC Submit Date:	Not reported
SRC Review Date:	Not reported
SRC Completion Status:	Not reported
SRC Issue Date:	Not reported
SRC Comment:	Not reported
Cleanup Work Status:	COMPLETED
Site Mgr:	GOMOLKA_J
Site Mgr End Date:	12-06-2006
Tank Office:	PCLP6 - Broward County
SR Task ID:	Not reported
SR Cleanup Responsible:	Not reported
SR Funding Eligibility Type:	Not reported
SR Actual Cost:	Not reported

SUNSHINE 371 (Continued) **U001342386**

SR Completion Date:	Not reported
SR Payment Date:	Not reported
SR Oral Date:	Not reported
SR Written Date:	Not reported
SR Soil Removal:	Not reported
SR Free Product Removal:	Not reported
SR Soil Tonnage Removed:	Not reported
SR Soil Treatment:	Not reported
SR Other Treatment:	Not reported
SR Alternate Proc Received Date:	Not reported
SR Alternate Procedure Status:	Not reported
SR Alternate Procedure Status Date:	Not reported
SR Alternate Procedure Comments:	Not reported
SA Task ID:	Not reported
SA Cleanup Responsible:	Not reported
SA Funding Eligibility Type:	Not reported
SA Actual Cost:	Not reported
SA Completion Date:	Not reported
SA Payment Date:	Not reported
RAP Task ID:	Not reported
RAP Cleanup Responsible ID:	Not reported
RAP Funding Eligibility Type:	Not reported
RAP Actual Cost:	Not reported
RAP Completion Date:	Not reported
RAP Payment Date:	Not reported
RAP Last Order Approved:	Not reported
RA Task ID:	Not reported
RA Cleanup Responsible:	Not reported
RA Funding Eligibility Type:	Not reported
RA Years to Complete:	Not reported
RA Actual Cost:	Not reported
District:	SED
Facility ID:	8501933
Facility Status:	OPEN
Facility Type:	A - Retail Station -
County:	BROWARD
County ID:	6
Cleanup Eligibility Status:	E
Source Effective Date:	Not reported
Discharge Date:	12-28-1998
Cleanup Required:	R - CLEANUP REQUIRED
Discharge Cleanup Status:	RA - RA ONGOING
Disch Cleanup Status Date:	08-23-2000
SRC Action Type:	Not reported
SRC Submit Date:	Not reported
SRC Review Date:	Not reported
SRC Completion Status:	Not reported
SRC Issue Date:	Not reported
SRC Comment:	Not reported
Cleanup Work Status:	INACTIVE
Site Mgr:	YORK_CLAIMS
Site Mgr End Date:	Not reported
Tank Office:	Not reported
SR Task ID:	Not reported
SR Cleanup Responsible:	Not reported
SR Funding Eligibility Type:	Not reported
SR Actual Cost:	Not reported

SUNSHINE 371 (Continued) **U001342386**

SR Completion Date:	Not reported
SR Payment Date:	Not reported
SR Oral Date:	Not reported
SR Written Date:	Not reported
SR Soil Removal:	Not reported
SR Free Product Removal:	Not reported
SR Soil Tonnage Removed:	Not reported
SR Soil Treatment:	Not reported
SR Other Treatment:	Not reported
SR Alternate Proc Received Date:	Not reported
SR Alternate Procedure Status:	Not reported
SR Alternate Procedure Status Date:	Not reported
SR Alternate Procedure Comments:	Not reported
SA Task ID:	92230
SA Cleanup Responsible:	Not reported
SA Funding Eligibility Type:	Not reported
SA Actual Cost:	Not reported
SA Completion Date:	Not reported
SA Payment Date:	Not reported
RAP Task ID:	Not reported
RAP Cleanup Responsible ID:	Not reported
RAP Funding Eligibility Type:	Not reported
RAP Actual Cost:	Not reported
RAP Completion Date:	Not reported
RAP Payment Date:	Not reported
RAP Last Order Approved:	Not reported
RA Task ID:	92229
RA Cleanup Responsible:	Not reported
RA Funding Eligibility Type:	Not reported
RA Years to Complete:	Not reported
RA Actual Cost:	Not reported

Click here for Florida Oculus:

Broward Co. UST:

Name:	SUNSHINE 371
Address:	1301 S UNIVERSITY DR
City,State,Zip:	PLANTATION, FL 33324
DEP Site Id:	068501933
Facility ID:	02118
Storage Tank ID:	02118-01
Tank Construction:	E. Fiberglass
Tank Size:	12000
Install Date:	02/28/1995
Tank Status:	U. In-Service
Substance:	B. Unleaded Gasoline
Tank Type:	Underground

Name:	SUNSHINE 371
Address:	1301 S UNIVERSITY DR
City,State,Zip:	PLANTATION, FL 33324
DEP Site Id:	068501933
Facility ID:	02118
Storage Tank ID:	02118-02
Tank Construction:	E. Fiberglass
Tank Size:	12000
Install Date:	02/28/1995

SUNSHINE 371 (Continued) **U001342386**

Tank Status: U. In-Service
Substance: B. Unleaded Gasoline
Tank Type: Underground

Name: SUNSHINE 371
Address: 1301 S UNIVERSITY DR
City,State,Zip: PLANTATION, FL 33324
DEP Site Id: 068501933
Facility ID: 02118
Storage Tank ID: 02118-03
Tank Construction: E. Fiberglass
Tank Size: 12000
Install Date: 02/28/1995
Tank Status: U. In-Service
Substance: B. Unleaded Gasoline
Tank Type: Underground

Name: SUNSHINE 371
Address: 1301 S UNIVERSITY DR
City,State,Zip: PLANTATION, FL 33324
DEP Site Id: 068501933
Facility ID: 02118
Storage Tank ID: 02118-04
Tank Construction: E. Fiberglass
Tank Size: 1000
Install Date: 02/28/1995
Tank Status: B. Removed From Site
Substance: L. Waste Oil/Used Oil
Tank Type: Underground

UST:
Facility ID: 8501933
Name: SUNSHINE #371
Address: 1301 S UNIVERSITY DR
City,State,Zip: PLANTATION, FL 33324
Facility Phone: 3054775800
Facility Status: OPEN
Facility Type: A
Type Description: Retail Station
Depco: P
Region: STATE
Positioning Method: AGPS
Latitude/Longitude: 26 6 23 / 80 15 4

UST:
Tank ID: 1
Tank Capacity: 8000
Tank Location: UNDERGROUND
Tank Status: B-Removed from Site
Status Date: 08/31/1987
Install Date: 7/1/1982
Substance: B
Content Description: Unleaded Gas
Vessel Indicator: TANK
DEP Contractor: P

Owner:
Owner ID: 21275

SUNSHINE 371 (Continued) **U001342386**

Owner Name: SUNSHINE GASOLINE DISTRIBUTORS INC
Owner Address: 1650 NW 87TH AVE
Owner Address 2: ATTN: STORAGE TANK REGIS
Owner City,State,Zip: DORAL, FL 33172
Owner Contact: MARIO ZAMORA / VANESSA PALACIOS/BARBIE RUIZ
Owner Phone: 7866060917

Construction:
Tank ID: 8
Construction Category: E
Construction Description: Fiberglass

Tank ID: 8
Construction Category: I
Construction Description: Double wall

Tank ID: 8
Construction Category: M
Construction Description: Spill containment bucket

Tank ID: 9
Construction Category: I
Construction Description: Double wall

Tank ID: 9
Construction Category: E
Construction Description: Fiberglass

Tank ID: 9
Construction Category: M
Construction Description: Spill containment bucket

Tank ID: 10
Construction Category: I
Construction Description: Double wall

Tank ID: 10
Construction Category: E
Construction Description: Fiberglass

Tank ID: 10
Construction Category: M
Construction Description: Spill containment bucket

Tank ID: 8
Construction Category: O
Construction Description: Tight fill

Tank ID: 9
Construction Category: O
Construction Description: Tight fill

Tank ID: 10
Construction Category: O
Construction Description: Tight fill

Tank ID: 8

SUNSHINE 371 (Continued) **U001342386**

Construction Category: N
Construction Description: Flow shut-Off

Tank ID: 9
Construction Category: N
Construction Description: Flow shut-Off

Tank ID: 10
Construction Category: N
Construction Description: Flow shut-Off

Piping:
Tank ID: 8
Piping Category: C
Piping Description: Fiberglass

Tank ID: 8
Piping Category: F
Piping Description: Double wall

Tank ID: 9
Piping Category: C
Piping Description: Fiberglass

Tank ID: 9
Piping Category: F
Piping Description: Double wall

Tank ID: 10
Piping Category: C
Piping Description: Fiberglass

Tank ID: 10
Piping Category: F
Piping Description: Double wall

Tank ID: 8
Piping Category: J
Piping Description: Pressurized piping system

Tank ID: 8
Piping Category: K
Piping Description: Dispenser liners

Tank ID: 9
Piping Category: J
Piping Description: Pressurized piping system

Tank ID: 9
Piping Category: K
Piping Description: Dispenser liners

Tank ID: 10
Piping Category: J
Piping Description: Pressurized piping system

Tank ID: 10

SUNSHINE 371 (Continued) **U001342386**

Piping Category: K
Piping Description: Dispenser liners

Monitoring:
Tank ID: 8
Petro Monitoring Category: 3
Monitoring Description: Electronic monitor pipe sumps

Tank ID: 8
Petro Monitoring Category: 1
Monitoring Description: Continuous electronic sensing

Tank ID: 8
Petro Monitoring Category: H
Monitoring Description: Mechanical line leak detector

Tank ID: 9
Petro Monitoring Category: H
Monitoring Description: Mechanical line leak detector

Tank ID: 9
Petro Monitoring Category: 1
Monitoring Description: Continuous electronic sensing

Tank ID: 9
Petro Monitoring Category: 3
Monitoring Description: Electronic monitor pipe sumps

Tank ID: 10
Petro Monitoring Category: 1
Monitoring Description: Continuous electronic sensing

Tank ID: 10
Petro Monitoring Category: H
Monitoring Description: Mechanical line leak detector

Tank ID: 10
Petro Monitoring Category: 3
Monitoring Description: Electronic monitor pipe sumps

Tank ID: 8
Petro Monitoring Category: 2
Monitoring Description: Visual inspect pipe sumps

Tank ID: 9
Petro Monitoring Category: 2
Monitoring Description: Visual inspect pipe sumps

Tank ID: 10
Petro Monitoring Category: 2
Monitoring Description: Visual inspect pipe sumps

Tank ID: 8
Petro Monitoring Category: F
Monitoring Description: Monitor dbl wall tank space

Tank ID: 9

SUNSHINE 371 (Continued) **U001342386**

Petro Monitoring Category: F
Monitoring Description: Monitor dbl wall tank space

Tank ID: 10
Petro Monitoring Category: F
Monitoring Description: Monitor dbl wall tank space

Tank ID: 8
Petro Monitoring Category: 4
Monitoring Description: Visual inspect dispenser liners

Tank ID: 10
Petro Monitoring Category: 4
Monitoring Description: Visual inspect dispenser liners

Tank ID: 9
Petro Monitoring Category: 4
Monitoring Description: Visual inspect dispenser liners

Tank ID: 1R1
Tank Capacity: 1000
Tank Location: UNDERGROUND
Tank Status: B-Removed from Site
Status Date: 11/01/1994
Install Date: 8/1/1987
Substance: L
Content Description: Waste Oil
Vessel Indicator: TANK
DEP Contractor: P

Owner:
Owner ID: 21275
Owner Name: SUNSHINE GASOLINE DISTRIBUTORS INC
Owner Address: 1650 NW 87TH AVE
Owner Address 2: ATTN: STORAGE TANK REGIS
Owner City,State,Zip: DORAL, FL 33172
Owner Contact: MARIO ZAMORA / VANESSA PALACIOS/BARBIE RUIZ
Owner Phone: 7866060917

Construction:
Tank ID: 8
Construction Category: E
Construction Description: Fiberglass

Tank ID: 8
Construction Category: I
Construction Description: Double wall

Tank ID: 8
Construction Category: M
Construction Description: Spill containment bucket

Tank ID: 9
Construction Category: I
Construction Description: Double wall

SUNSHINE 371 (Continued) **U001342386**

Tank ID: 9
Construction Category: E
Construction Description: Fiberglass

Tank ID: 9
Construction Category: M
Construction Description: Spill containment bucket

Tank ID: 10
Construction Category: I
Construction Description: Double wall

Tank ID: 10
Construction Category: E
Construction Description: Fiberglass

Tank ID: 10
Construction Category: M
Construction Description: Spill containment bucket

Tank ID: 8
Construction Category: O
Construction Description: Tight fill

Tank ID: 9
Construction Category: O
Construction Description: Tight fill

Tank ID: 10
Construction Category: O
Construction Description: Tight fill

Tank ID: 8
Construction Category: N
Construction Description: Flow shut-Off

Tank ID: 9
Construction Category: N
Construction Description: Flow shut-Off

Tank ID: 10
Construction Category: N
Construction Description: Flow shut-Off

Piping:
Tank ID: 8
Piping Category: C
Piping Description: Fiberglass

Tank ID: 8
Piping Category: F
Piping Description: Double wall

Tank ID: 9
Piping Category: C
Piping Description: Fiberglass

SUNSHINE 371 (Continued) **U001342386**

Tank ID: 9
Piping Category: F
Piping Description: Double wall

Tank ID: 10
Piping Category: C
Piping Description: Fiberglass

Tank ID: 10
Piping Category: F
Piping Description: Double wall

Tank ID: 8
Piping Category: J
Piping Description: Pressurized piping system

Tank ID: 8
Piping Category: K
Piping Description: Dispenser liners

Tank ID: 9
Piping Category: J
Piping Description: Pressurized piping system

Tank ID: 9
Piping Category: K
Piping Description: Dispenser liners

Tank ID: 10
Piping Category: J
Piping Description: Pressurized piping system

Tank ID: 10
Piping Category: K
Piping Description: Dispenser liners

Monitoring:
Tank ID: 8
Petro Monitoring Category: 3
Monitoring Description: Electronic monitor pipe sumps

Tank ID: 8
Petro Monitoring Category: 1
Monitoring Description: Continuous electronic sensing

Tank ID: 8
Petro Monitoring Category: H
Monitoring Description: Mechanical line leak detector

Tank ID: 9
Petro Monitoring Category: H
Monitoring Description: Mechanical line leak detector

Tank ID: 9
Petro Monitoring Category: 1
Monitoring Description: Continuous electronic sensing

SUNSHINE 371 (Continued) **U001342386**

Tank ID: 9
Petro Monitoring Category: 3
Monitoring Description: Electronic monitor pipe sumps

Tank ID: 10
Petro Monitoring Category: 1
Monitoring Description: Continuous electronic sensing

Tank ID: 10
Petro Monitoring Category: H
Monitoring Description: Mechanical line leak detector

Tank ID: 10
Petro Monitoring Category: 3
Monitoring Description: Electronic monitor pipe sumps

Tank ID: 8
Petro Monitoring Category: 2
Monitoring Description: Visual inspect pipe sumps

Tank ID: 9
Petro Monitoring Category: 2
Monitoring Description: Visual inspect pipe sumps

Tank ID: 10
Petro Monitoring Category: 2
Monitoring Description: Visual inspect pipe sumps

Tank ID: 8
Petro Monitoring Category: F
Monitoring Description: Monitor dbl wall tank space

Tank ID: 9
Petro Monitoring Category: F
Monitoring Description: Monitor dbl wall tank space

Tank ID: 10
Petro Monitoring Category: F
Monitoring Description: Monitor dbl wall tank space

Tank ID: 8
Petro Monitoring Category: 4
Monitoring Description: Visual inspect dispenser liners

Tank ID: 10
Petro Monitoring Category: 4
Monitoring Description: Visual inspect dispenser liners

Tank ID: 9
Petro Monitoring Category: 4
Monitoring Description: Visual inspect dispenser liners

Tank ID: 2
Tank Capacity: 3000
Tank Location: UNDERGROUND
Tank Status: B-Removed from Site

SUNSHINE 371 (Continued) **U001342386**

Status Date: 08/31/1987
Install Date: 7/1/1971
Substance: B
Content Description: Unleaded Gas
Vessel Indicator: TANK
DEP Contractor: P

Owner:
Owner ID: 21275
Owner Name: SUNSHINE GASOLINE DISTRIBUTORS INC
Owner Address: 1650 NW 87TH AVE
Owner Address 2: ATTN: STORAGE TANK REGIS
Owner City,State,Zip: DORAL, FL 33172
Owner Contact: MARIO ZAMORA / VANESSA PALACIOS/BARBIE RUIZ
Owner Phone: 7866060917

Construction:
Tank ID: 8
Construction Category: E
Construction Description: Fiberglass

Tank ID: 8
Construction Category: I
Construction Description: Double wall

Tank ID: 8
Construction Category: M
Construction Description: Spill containment bucket

Tank ID: 9
Construction Category: I
Construction Description: Double wall

Tank ID: 9
Construction Category: E
Construction Description: Fiberglass

Tank ID: 9
Construction Category: M
Construction Description: Spill containment bucket

Tank ID: 10
Construction Category: I
Construction Description: Double wall

Tank ID: 10
Construction Category: E
Construction Description: Fiberglass

Tank ID: 10
Construction Category: M
Construction Description: Spill containment bucket

Tank ID: 8
Construction Category: O
Construction Description: Tight fill

SUNSHINE 371 (Continued) **U001342386**

Tank ID: 9
Construction Category: O
Construction Description: Tight fill

Tank ID: 10
Construction Category: O
Construction Description: Tight fill

Tank ID: 8
Construction Category: N
Construction Description: Flow shut-Off

Tank ID: 9
Construction Category: N
Construction Description: Flow shut-Off

Tank ID: 10
Construction Category: N
Construction Description: Flow shut-Off

Piping:

Tank ID: 8
Piping Category: C
Piping Description: Fiberglass

Tank ID: 8
Piping Category: F
Piping Description: Double wall

Tank ID: 9
Piping Category: C
Piping Description: Fiberglass

Tank ID: 9
Piping Category: F
Piping Description: Double wall

Tank ID: 10
Piping Category: C
Piping Description: Fiberglass

Tank ID: 10
Piping Category: F
Piping Description: Double wall

Tank ID: 8
Piping Category: J
Piping Description: Pressurized piping system

Tank ID: 8
Piping Category: K
Piping Description: Dispenser liners

Tank ID: 9
Piping Category: J
Piping Description: Pressurized piping system

SUNSHINE 371 (Continued) **U001342386**

Tank ID: 9
Piping Category: K
Piping Description: Dispenser liners

Tank ID: 10
Piping Category: J
Piping Description: Pressurized piping system

Tank ID: 10
Piping Category: K
Piping Description: Dispenser liners

Monitoring:
Tank ID: 8
Petro Monitoring Category: 3
Monitoring Description: Electronic monitor pipe sumps

Tank ID: 8
Petro Monitoring Category: 1
Monitoring Description: Continuous electronic sensing

Tank ID: 8
Petro Monitoring Category: H
Monitoring Description: Mechanical line leak detector

Tank ID: 9
Petro Monitoring Category: H
Monitoring Description: Mechanical line leak detector

Tank ID: 9
Petro Monitoring Category: 1
Monitoring Description: Continuous electronic sensing

Tank ID: 9
Petro Monitoring Category: 3
Monitoring Description: Electronic monitor pipe sumps

Tank ID: 10
Petro Monitoring Category: 1
Monitoring Description: Continuous electronic sensing

Tank ID: 10
Petro Monitoring Category: H
Monitoring Description: Mechanical line leak detector

Tank ID: 10
Petro Monitoring Category: 3
Monitoring Description: Electronic monitor pipe sumps

Tank ID: 8
Petro Monitoring Category: 2
Monitoring Description: Visual inspect pipe sumps

Tank ID: 9
Petro Monitoring Category: 2
Monitoring Description: Visual inspect pipe sumps

SUNSHINE 371 (Continued) **U001342386**

Tank ID: 10
Petro Monitoring Category: 2
Monitoring Description: Visual inspect pipe sumps

Tank ID: 8
Petro Monitoring Category: F
Monitoring Description: Monitor dbl wall tank space

Tank ID: 9
Petro Monitoring Category: F
Monitoring Description: Monitor dbl wall tank space

Tank ID: 10
Petro Monitoring Category: F
Monitoring Description: Monitor dbl wall tank space

Tank ID: 8
Petro Monitoring Category: 4
Monitoring Description: Visual inspect dispenser liners

Tank ID: 10
Petro Monitoring Category: 4
Monitoring Description: Visual inspect dispenser liners

Tank ID: 9
Petro Monitoring Category: 4
Monitoring Description: Visual inspect dispenser liners

Tank ID: 2R1
Tank Capacity: 10000
Tank Location: UNDERGROUND
Tank Status: B-Removed from Site
Status Date: 11/01/1994
Install Date: 8/1/1987
Substance: B
Content Description: Unleaded Gas
Vessel Indicator: TANK
DEP Contractor: P

Owner:
Owner ID: 21275
Owner Name: SUNSHINE GASOLINE DISTRIBUTORS INC
Owner Address: 1650 NW 87TH AVE
Owner Address 2: ATTN: STORAGE TANK REGIS
Owner City,State,Zip: DORAL, FL 33172
Owner Contact: MARIO ZAMORA / VANESSA PALACIOS/BARBIE RUIZ
Owner Phone: 7866060917

Construction:
Tank ID: 8
Construction Category: E
Construction Description: Fiberglass

Tank ID: 8
Construction Category: I
Construction Description: Double wall

SUNSHINE 371 (Continued) **U001342386**

Tank ID: 8
Construction Category: M
Construction Description: Spill containment bucket

Tank ID: 9
Construction Category: I
Construction Description: Double wall

Tank ID: 9
Construction Category: E
Construction Description: Fiberglass

Tank ID: 9
Construction Category: M
Construction Description: Spill containment bucket

Tank ID: 10
Construction Category: I
Construction Description: Double wall

Tank ID: 10
Construction Category: E
Construction Description: Fiberglass

Tank ID: 10
Construction Category: M
Construction Description: Spill containment bucket

Tank ID: 8
Construction Category: O
Construction Description: Tight fill

Tank ID: 9
Construction Category: O
Construction Description: Tight fill

Tank ID: 10
Construction Category: O
Construction Description: Tight fill

Tank ID: 8
Construction Category: N
Construction Description: Flow shut-Off

Tank ID: 9
Construction Category: N
Construction Description: Flow shut-Off

Tank ID: 10
Construction Category: N
Construction Description: Flow shut-Off

Piping:
Tank ID: 8
Piping Category: C
Piping Description: Fiberglass

SUNSHINE 371 (Continued) **U001342386**

Tank ID: 8
Piping Category: F
Piping Description: Double wall

Tank ID: 9
Piping Category: C
Piping Description: Fiberglass

Tank ID: 9
Piping Category: F
Piping Description: Double wall

Tank ID: 10
Piping Category: C
Piping Description: Fiberglass

Tank ID: 10
Piping Category: F
Piping Description: Double wall

Tank ID: 8
Piping Category: J
Piping Description: Pressurized piping system

Tank ID: 8
Piping Category: K
Piping Description: Dispenser liners

Tank ID: 9
Piping Category: J
Piping Description: Pressurized piping system

Tank ID: 9
Piping Category: K
Piping Description: Dispenser liners

Tank ID: 10
Piping Category: J
Piping Description: Pressurized piping system

Tank ID: 10
Piping Category: K
Piping Description: Dispenser liners

Monitoring:
Tank ID: 8
Petro Monitoring Category: 3
Monitoring Description: Electronic monitor pipe sumps

Tank ID: 8
Petro Monitoring Category: 1
Monitoring Description: Continuous electronic sensing

Tank ID: 8
Petro Monitoring Category: H
Monitoring Description: Mechanical line leak detector

SUNSHINE 371 (Continued) **U001342386**

Tank ID: 9
Petro Monitoring Category: H
Monitoring Description: Mechanical line leak detector

Tank ID: 9
Petro Monitoring Category: 1
Monitoring Description: Continuous electronic sensing

Tank ID: 9
Petro Monitoring Category: 3
Monitoring Description: Electronic monitor pipe sumps

Tank ID: 10
Petro Monitoring Category: 1
Monitoring Description: Continuous electronic sensing

Tank ID: 10
Petro Monitoring Category: H
Monitoring Description: Mechanical line leak detector

Tank ID: 10
Petro Monitoring Category: 3
Monitoring Description: Electronic monitor pipe sumps

Tank ID: 8
Petro Monitoring Category: 2
Monitoring Description: Visual inspect pipe sumps

Tank ID: 9
Petro Monitoring Category: 2
Monitoring Description: Visual inspect pipe sumps

Tank ID: 10
Petro Monitoring Category: 2
Monitoring Description: Visual inspect pipe sumps

Tank ID: 8
Petro Monitoring Category: F
Monitoring Description: Monitor dbl wall tank space

Tank ID: 9
Petro Monitoring Category: F
Monitoring Description: Monitor dbl wall tank space

Tank ID: 10
Petro Monitoring Category: F
Monitoring Description: Monitor dbl wall tank space

Tank ID: 8
Petro Monitoring Category: 4
Monitoring Description: Visual inspect dispenser liners

Tank ID: 10
Petro Monitoring Category: 4
Monitoring Description: Visual inspect dispenser liners

Tank ID: 9

SUNSHINE 371 (Continued) **U001342386**

Petro Monitoring Category: 4
Monitoring Description: Visual inspect dispenser liners

Tank ID: 3
Tank Capacity: 3000
Tank Location: UNDERGROUND
Tank Status: B-Removed from Site
Status Date: 08/31/1987
Install Date: 7/1/1971
Substance: A
Content Description: Leaded Gas
Vessel Indicator: TANK
DEP Contractor: P

Owner:
Owner ID: 21275
Owner Name: SUNSHINE GASOLINE DISTRIBUTORS INC
Owner Address: 1650 NW 87TH AVE
Owner Address 2: ATTN: STORAGE TANK REGIS
Owner City,State,Zip: DORAL, FL 33172
Owner Contact: MARIO ZAMORA / VANESSA PALACIOS/BARBIE RUIZ
Owner Phone: 7866060917

Construction:
Tank ID: 8
Construction Category: E
Construction Description: Fiberglass

Tank ID: 8
Construction Category: I
Construction Description: Double wall

Tank ID: 8
Construction Category: M
Construction Description: Spill containment bucket

Tank ID: 9
Construction Category: I
Construction Description: Double wall

Tank ID: 9
Construction Category: E
Construction Description: Fiberglass

Tank ID: 9
Construction Category: M
Construction Description: Spill containment bucket

Tank ID: 10
Construction Category: I
Construction Description: Double wall

Tank ID: 10
Construction Category: E
Construction Description: Fiberglass

SUNSHINE 371 (Continued) **U001342386**

Tank ID: 10
Construction Category: M
Construction Description: Spill containment bucket

Tank ID: 8
Construction Category: O
Construction Description: Tight fill

Tank ID: 9
Construction Category: O
Construction Description: Tight fill

Tank ID: 10
Construction Category: O
Construction Description: Tight fill

Tank ID: 8
Construction Category: N
Construction Description: Flow shut-Off

Tank ID: 9
Construction Category: N
Construction Description: Flow shut-Off

Tank ID: 10
Construction Category: N
Construction Description: Flow shut-Off

Piping:
Tank ID: 8
Piping Category: C
Piping Description: Fiberglass

Tank ID: 8
Piping Category: F
Piping Description: Double wall

Tank ID: 9
Piping Category: C
Piping Description: Fiberglass

Tank ID: 9
Piping Category: F
Piping Description: Double wall

Tank ID: 10
Piping Category: C
Piping Description: Fiberglass

Tank ID: 10
Piping Category: F
Piping Description: Double wall

Tank ID: 8
Piping Category: J
Piping Description: Pressurized piping system

SUNSHINE 371 (Continued) **U001342386**

Tank ID: 8
Piping Category: K
Piping Description: Dispenser liners

Tank ID: 9
Piping Category: J
Piping Description: Pressurized piping system

Tank ID: 9
Piping Category: K
Piping Description: Dispenser liners

Tank ID: 10
Piping Category: J
Piping Description: Pressurized piping system

Tank ID: 10
Piping Category: K
Piping Description: Dispenser liners

Monitoring:
Tank ID: 8
Petro Monitoring Category: 3
Monitoring Description: Electronic monitor pipe sumps

Tank ID: 8
Petro Monitoring Category: 1
Monitoring Description: Continuous electronic sensing

Tank ID: 8
Petro Monitoring Category: H
Monitoring Description: Mechanical line leak detector

Tank ID: 9
Petro Monitoring Category: H
Monitoring Description: Mechanical line leak detector

Tank ID: 9
Petro Monitoring Category: 1
Monitoring Description: Continuous electronic sensing

Tank ID: 9
Petro Monitoring Category: 3
Monitoring Description: Electronic monitor pipe sumps

Tank ID: 10
Petro Monitoring Category: 1
Monitoring Description: Continuous electronic sensing

Tank ID: 10
Petro Monitoring Category: H
Monitoring Description: Mechanical line leak detector

Tank ID: 10
Petro Monitoring Category: 3
Monitoring Description: Electronic monitor pipe sumps

SUNSHINE 371 (Continued) **U001342386**

Tank ID: 8
Petro Monitoring Category: 2
Monitoring Description: Visual inspect pipe sumps

Tank ID: 9
Petro Monitoring Category: 2
Monitoring Description: Visual inspect pipe sumps

Tank ID: 10
Petro Monitoring Category: 2
Monitoring Description: Visual inspect pipe sumps

Tank ID: 8
Petro Monitoring Category: F
Monitoring Description: Monitor dbl wall tank space

Tank ID: 9
Petro Monitoring Category: F
Monitoring Description: Monitor dbl wall tank space

Tank ID: 10
Petro Monitoring Category: F
Monitoring Description: Monitor dbl wall tank space

Tank ID: 8
Petro Monitoring Category: 4
Monitoring Description: Visual inspect dispenser liners

Tank ID: 10
Petro Monitoring Category: 4
Monitoring Description: Visual inspect dispenser liners

Tank ID: 9
Petro Monitoring Category: 4
Monitoring Description: Visual inspect dispenser liners

Tank ID: 3R1
Tank Capacity: 10000
Tank Location: UNDERGROUND
Tank Status: B-Removed from Site
Status Date: 11/01/1994
Install Date: 8/1/1987
Substance: B
Content Description: Unleaded Gas
Vessel Indicator: TANK
DEP Contractor: P

Owner:
Owner ID: 21275
Owner Name: SUNSHINE GASOLINE DISTRIBUTORS INC
Owner Address: 1650 NW 87TH AVE
Owner Address 2: ATTN: STORAGE TANK REGIS
Owner City,State,Zip: DORAL, FL 33172
Owner Contact: MARIO ZAMORA / VANESSA PALACIOS/BARBIE RUIZ
Owner Phone: 7866060917

SUNSHINE 371 (Continued) **U001342386**

Construction:

Tank ID:	8
Construction Category:	E
Construction Description:	Fiberglass
Tank ID:	8
Construction Category:	I
Construction Description:	Double wall
Tank ID:	8
Construction Category:	M
Construction Description:	Spill containment bucket
Tank ID:	9
Construction Category:	I
Construction Description:	Double wall
Tank ID:	9
Construction Category:	E
Construction Description:	Fiberglass
Tank ID:	9
Construction Category:	M
Construction Description:	Spill containment bucket
Tank ID:	10
Construction Category:	I
Construction Description:	Double wall
Tank ID:	10
Construction Category:	E
Construction Description:	Fiberglass
Tank ID:	10
Construction Category:	M
Construction Description:	Spill containment bucket
Tank ID:	8
Construction Category:	O
Construction Description:	Tight fill
Tank ID:	9
Construction Category:	O
Construction Description:	Tight fill
Tank ID:	10
Construction Category:	O
Construction Description:	Tight fill
Tank ID:	8
Construction Category:	N
Construction Description:	Flow shut-Off
Tank ID:	9
Construction Category:	N
Construction Description:	Flow shut-Off

SUNSHINE 371 (Continued) **U001342386**

Tank ID: 10
Construction Category: N
Construction Description: Flow shut-Off

Piping:
Tank ID: 8
Piping Category: C
Piping Description: Fiberglass

Tank ID: 8
Piping Category: F
Piping Description: Double wall

Tank ID: 9
Piping Category: C
Piping Description: Fiberglass

Tank ID: 9
Piping Category: F
Piping Description: Double wall

Tank ID: 10
Piping Category: C
Piping Description: Fiberglass

Tank ID: 10
Piping Category: F
Piping Description: Double wall

Tank ID: 8
Piping Category: J
Piping Description: Pressurized piping system

Tank ID: 8
Piping Category: K
Piping Description: Dispenser liners

Tank ID: 9
Piping Category: J
Piping Description: Pressurized piping system

Tank ID: 9
Piping Category: K
Piping Description: Dispenser liners

Tank ID: 10
Piping Category: J
Piping Description: Pressurized piping system

Tank ID: 10
Piping Category: K
Piping Description: Dispenser liners

Monitoring:
Tank ID: 8
Petro Monitoring Category: 3

SUNSHINE 371 (Continued) **U001342386**

Monitoring Description: Electronic monitor pipe sumps

Tank ID: 8
Petro Monitoring Category: 1
Monitoring Description: Continuous electronic sensing

Tank ID: 8
Petro Monitoring Category: H
Monitoring Description: Mechanical line leak detector

Tank ID: 9
Petro Monitoring Category: H
Monitoring Description: Mechanical line leak detector

Tank ID: 9
Petro Monitoring Category: 1
Monitoring Description: Continuous electronic sensing

Tank ID: 9
Petro Monitoring Category: 3
Monitoring Description: Electronic monitor pipe sumps

Tank ID: 10
Petro Monitoring Category: 1
Monitoring Description: Continuous electronic sensing

Tank ID: 10
Petro Monitoring Category: H
Monitoring Description: Mechanical line leak detector

Tank ID: 10
Petro Monitoring Category: 3
Monitoring Description: Electronic monitor pipe sumps

Tank ID: 8
Petro Monitoring Category: 2
Monitoring Description: Visual inspect pipe sumps

Tank ID: 9
Petro Monitoring Category: 2
Monitoring Description: Visual inspect pipe sumps

Tank ID: 10
Petro Monitoring Category: 2
Monitoring Description: Visual inspect pipe sumps

Tank ID: 8
Petro Monitoring Category: F
Monitoring Description: Monitor dbl wall tank space

Tank ID: 9
Petro Monitoring Category: F
Monitoring Description: Monitor dbl wall tank space

Tank ID: 10
Petro Monitoring Category: F
Monitoring Description: Monitor dbl wall tank space

SUNSHINE 371 (Continued) **U001342386**

Tank ID: 8
Petro Monitoring Category: 4
Monitoring Description: Visual inspect dispenser liners

Tank ID: 10
Petro Monitoring Category: 4
Monitoring Description: Visual inspect dispenser liners

Tank ID: 9
Petro Monitoring Category: 4
Monitoring Description: Visual inspect dispenser liners

Tank ID: 4
Tank Capacity: 3000
Tank Location: UNDERGROUND
Tank Status: B-Removed from Site
Status Date: 08/31/1987
Install Date: 7/1/1971
Substance: A
Content Description: Leaded Gas
Vessel Indicator: TANK
DEP Contractor: P

Owner:
Owner ID: 21275
Owner Name: SUNSHINE GASOLINE DISTRIBUTORS INC
Owner Address: 1650 NW 87TH AVE
Owner Address 2: ATTN: STORAGE TANK REGIS
Owner City,State,Zip: DORAL, FL 33172
Owner Contact: MARIO ZAMORA / VANESSA PALACIOS/BARBIE RUIZ
Owner Phone: 7866060917

Construction:
Tank ID: 8
Construction Category: E
Construction Description: Fiberglass

Tank ID: 8
Construction Category: I
Construction Description: Double wall

Tank ID: 8
Construction Category: M
Construction Description: Spill containment bucket

Tank ID: 9
Construction Category: I
Construction Description: Double wall

Tank ID: 9
Construction Category: E
Construction Description: Fiberglass

Tank ID: 9
Construction Category: M
Construction Description: Spill containment bucket

SUNSHINE 371 (Continued) **U001342386**

Tank ID: 10
Construction Category: I
Construction Description: Double wall

Tank ID: 10
Construction Category: E
Construction Description: Fiberglass

Tank ID: 10
Construction Category: M
Construction Description: Spill containment bucket

Tank ID: 8
Construction Category: O
Construction Description: Tight fill

Tank ID: 9
Construction Category: O
Construction Description: Tight fill

Tank ID: 10
Construction Category: O
Construction Description: Tight fill

Tank ID: 8
Construction Category: N
Construction Description: Flow shut-Off

Tank ID: 9
Construction Category: N
Construction Description: Flow shut-Off

Tank ID: 10
Construction Category: N
Construction Description: Flow shut-Off

Piping:
Tank ID: 8
Piping Category: C
Piping Description: Fiberglass

Tank ID: 8
Piping Category: F
Piping Description: Double wall

Tank ID: 9
Piping Category: C
Piping Description: Fiberglass

Tank ID: 9
Piping Category: F
Piping Description: Double wall

Tank ID: 10
Piping Category: C
Piping Description: Fiberglass

SUNSHINE 371 (Continued) **U001342386**

Tank ID: 10
Piping Category: F
Piping Description: Double wall

Tank ID: 8
Piping Category: J
Piping Description: Pressurized piping system

Tank ID: 8
Piping Category: K
Piping Description: Dispenser liners

Tank ID: 9
Piping Category: J
Piping Description: Pressurized piping system

Tank ID: 9
Piping Category: K
Piping Description: Dispenser liners

Tank ID: 10
Piping Category: J
Piping Description: Pressurized piping system

Tank ID: 10
Piping Category: K
Piping Description: Dispenser liners

Monitoring:
Tank ID: 8
Petro Monitoring Category: 3
Monitoring Description: Electronic monitor pipe sumps

Tank ID: 8
Petro Monitoring Category: 1
Monitoring Description: Continuous electronic sensing

Tank ID: 8
Petro Monitoring Category: H
Monitoring Description: Mechanical line leak detector

Tank ID: 9
Petro Monitoring Category: H
Monitoring Description: Mechanical line leak detector

Tank ID: 9
Petro Monitoring Category: 1
Monitoring Description: Continuous electronic sensing

Tank ID: 9
Petro Monitoring Category: 3
Monitoring Description: Electronic monitor pipe sumps

Tank ID: 10
Petro Monitoring Category: 1
Monitoring Description: Continuous electronic sensing

SUNSHINE 371 (Continued) **U001342386**

Tank ID: 10
Petro Monitoring Category: H
Monitoring Description: Mechanical line leak detector

Tank ID: 10
Petro Monitoring Category: 3
Monitoring Description: Electronic monitor pipe sumps

Tank ID: 8
Petro Monitoring Category: 2
Monitoring Description: Visual inspect pipe sumps

Tank ID: 9
Petro Monitoring Category: 2
Monitoring Description: Visual inspect pipe sumps

Tank ID: 10
Petro Monitoring Category: 2
Monitoring Description: Visual inspect pipe sumps

Tank ID: 8
Petro Monitoring Category: F
Monitoring Description: Monitor dbl wall tank space

Tank ID: 9
Petro Monitoring Category: F
Monitoring Description: Monitor dbl wall tank space

Tank ID: 10
Petro Monitoring Category: F
Monitoring Description: Monitor dbl wall tank space

Tank ID: 8
Petro Monitoring Category: 4
Monitoring Description: Visual inspect dispenser liners

Tank ID: 10
Petro Monitoring Category: 4
Monitoring Description: Visual inspect dispenser liners

Tank ID: 9
Petro Monitoring Category: 4
Monitoring Description: Visual inspect dispenser liners

Tank ID: 4R1
Tank Capacity: 10000
Tank Location: UNDERGROUND
Tank Status: B-Removed from Site
Status Date: 11/01/1994
Install Date: 8/1/1987
Substance: B
Content Description: Unleaded Gas
Vessel Indicator: TANK
DEP Contractor: P

Owner:
Owner ID: 21275

SUNSHINE 371 (Continued) **U001342386**

Owner Name: SUNSHINE GASOLINE DISTRIBUTORS INC
Owner Address: 1650 NW 87TH AVE
Owner Address 2: ATTN: STORAGE TANK REGIS
Owner City,State,Zip: DORAL, FL 33172
Owner Contact: MARIO ZAMORA / VANESSA PALACIOS/BARBIE RUIZ
Owner Phone: 7866060917

Construction:
Tank ID: 8
Construction Category: E
Construction Description: Fiberglass

Tank ID: 8
Construction Category: I
Construction Description: Double wall

Tank ID: 8
Construction Category: M
Construction Description: Spill containment bucket

Tank ID: 9
Construction Category: I
Construction Description: Double wall

Tank ID: 9
Construction Category: E
Construction Description: Fiberglass

Tank ID: 9
Construction Category: M
Construction Description: Spill containment bucket

Tank ID: 10
Construction Category: I
Construction Description: Double wall

Tank ID: 10
Construction Category: E
Construction Description: Fiberglass

Tank ID: 10
Construction Category: M
Construction Description: Spill containment bucket

Tank ID: 8
Construction Category: O
Construction Description: Tight fill

Tank ID: 9
Construction Category: O
Construction Description: Tight fill

Tank ID: 10
Construction Category: O
Construction Description: Tight fill

Tank ID: 8

SUNSHINE 371 (Continued) **U001342386**

Construction Category: N
Construction Description: Flow shut-Off

Tank ID: 9
Construction Category: N
Construction Description: Flow shut-Off

Tank ID: 10
Construction Category: N
Construction Description: Flow shut-Off

Piping:
Tank ID: 8
Piping Category: C
Piping Description: Fiberglass

Tank ID: 8
Piping Category: F
Piping Description: Double wall

Tank ID: 9
Piping Category: C
Piping Description: Fiberglass

Tank ID: 9
Piping Category: F
Piping Description: Double wall

Tank ID: 10
Piping Category: C
Piping Description: Fiberglass

Tank ID: 10
Piping Category: F
Piping Description: Double wall

Tank ID: 8
Piping Category: J
Piping Description: Pressurized piping system

Tank ID: 8
Piping Category: K
Piping Description: Dispenser liners

Tank ID: 9
Piping Category: J
Piping Description: Pressurized piping system

Tank ID: 9
Piping Category: K
Piping Description: Dispenser liners

Tank ID: 10
Piping Category: J
Piping Description: Pressurized piping system

Tank ID: 10

SUNSHINE 371 (Continued) **U001342386**

Piping Category: K
Piping Description: Dispenser liners

Monitoring:
Tank ID: 8
Petro Monitoring Category: 3
Monitoring Description: Electronic monitor pipe sumps

Tank ID: 8
Petro Monitoring Category: 1
Monitoring Description: Continuous electronic sensing

Tank ID: 8
Petro Monitoring Category: H
Monitoring Description: Mechanical line leak detector

Tank ID: 9
Petro Monitoring Category: H
Monitoring Description: Mechanical line leak detector

Tank ID: 9
Petro Monitoring Category: 1
Monitoring Description: Continuous electronic sensing

Tank ID: 9
Petro Monitoring Category: 3
Monitoring Description: Electronic monitor pipe sumps

Tank ID: 10
Petro Monitoring Category: 1
Monitoring Description: Continuous electronic sensing

Tank ID: 10
Petro Monitoring Category: H
Monitoring Description: Mechanical line leak detector

Tank ID: 10
Petro Monitoring Category: 3
Monitoring Description: Electronic monitor pipe sumps

Tank ID: 8
Petro Monitoring Category: 2
Monitoring Description: Visual inspect pipe sumps

Tank ID: 9
Petro Monitoring Category: 2
Monitoring Description: Visual inspect pipe sumps

Tank ID: 10
Petro Monitoring Category: 2
Monitoring Description: Visual inspect pipe sumps

Tank ID: 8
Petro Monitoring Category: F
Monitoring Description: Monitor dbl wall tank space

Tank ID: 9

SUNSHINE 371 (Continued) **U001342386**

Petro Monitoring Category: F
Monitoring Description: Monitor dbl wall tank space

Tank ID: 10
Petro Monitoring Category: F
Monitoring Description: Monitor dbl wall tank space

Tank ID: 8
Petro Monitoring Category: 4
Monitoring Description: Visual inspect dispenser liners

Tank ID: 10
Petro Monitoring Category: 4
Monitoring Description: Visual inspect dispenser liners

Tank ID: 9
Petro Monitoring Category: 4
Monitoring Description: Visual inspect dispenser liners

Tank ID: 5
Tank Capacity: 3000
Tank Location: UNDERGROUND
Tank Status: B-Removed from Site
Status Date: 08/31/1987
Install Date: 7/1/1971
Substance: B
Content Description: Unleaded Gas
Vessel Indicator: TANK
DEP Contractor: P

Owner:
Owner ID: 21275
Owner Name: SUNSHINE GASOLINE DISTRIBUTORS INC
Owner Address: 1650 NW 87TH AVE
Owner Address 2: ATTN: STORAGE TANK REGIS
Owner City,State,Zip: DORAL, FL 33172
Owner Contact: MARIO ZAMORA / VANESSA PALACIOS/BARBIE RUIZ
Owner Phone: 7866060917

Construction:
Tank ID: 8
Construction Category: E
Construction Description: Fiberglass

Tank ID: 8
Construction Category: I
Construction Description: Double wall

Tank ID: 8
Construction Category: M
Construction Description: Spill containment bucket

Tank ID: 9
Construction Category: I
Construction Description: Double wall

SUNSHINE 371 (Continued) **U001342386**

Tank ID: 9
Construction Category: E
Construction Description: Fiberglass

Tank ID: 9
Construction Category: M
Construction Description: Spill containment bucket

Tank ID: 10
Construction Category: I
Construction Description: Double wall

Tank ID: 10
Construction Category: E
Construction Description: Fiberglass

Tank ID: 10
Construction Category: M
Construction Description: Spill containment bucket

Tank ID: 8
Construction Category: O
Construction Description: Tight fill

Tank ID: 9
Construction Category: O
Construction Description: Tight fill

Tank ID: 10
Construction Category: O
Construction Description: Tight fill

Tank ID: 8
Construction Category: N
Construction Description: Flow shut-Off

Tank ID: 9
Construction Category: N
Construction Description: Flow shut-Off

Tank ID: 10
Construction Category: N
Construction Description: Flow shut-Off

Piping:
Tank ID: 8
Piping Category: C
Piping Description: Fiberglass

Tank ID: 8
Piping Category: F
Piping Description: Double wall

Tank ID: 9
Piping Category: C
Piping Description: Fiberglass

SUNSHINE 371 (Continued) **U001342386**

Tank ID: 9
Piping Category: F
Piping Description: Double wall

Tank ID: 10
Piping Category: C
Piping Description: Fiberglass

Tank ID: 10
Piping Category: F
Piping Description: Double wall

Tank ID: 8
Piping Category: J
Piping Description: Pressurized piping system

Tank ID: 8
Piping Category: K
Piping Description: Dispenser liners

Tank ID: 9
Piping Category: J
Piping Description: Pressurized piping system

Tank ID: 9
Piping Category: K
Piping Description: Dispenser liners

Tank ID: 10
Piping Category: J
Piping Description: Pressurized piping system

Tank ID: 10
Piping Category: K
Piping Description: Dispenser liners

Monitoring:
Tank ID: 8
Petro Monitoring Category: 3
Monitoring Description: Electronic monitor pipe sumps

Tank ID: 8
Petro Monitoring Category: 1
Monitoring Description: Continuous electronic sensing

Tank ID: 8
Petro Monitoring Category: H
Monitoring Description: Mechanical line leak detector

Tank ID: 9
Petro Monitoring Category: H
Monitoring Description: Mechanical line leak detector

Tank ID: 9
Petro Monitoring Category: 1
Monitoring Description: Continuous electronic sensing

SUNSHINE 371 (Continued) **U001342386**

Tank ID: 9
Petro Monitoring Category: 3
Monitoring Description: Electronic monitor pipe sumps

Tank ID: 10
Petro Monitoring Category: 1
Monitoring Description: Continuous electronic sensing

Tank ID: 10
Petro Monitoring Category: H
Monitoring Description: Mechanical line leak detector

Tank ID: 10
Petro Monitoring Category: 3
Monitoring Description: Electronic monitor pipe sumps

Tank ID: 8
Petro Monitoring Category: 2
Monitoring Description: Visual inspect pipe sumps

Tank ID: 9
Petro Monitoring Category: 2
Monitoring Description: Visual inspect pipe sumps

Tank ID: 10
Petro Monitoring Category: 2
Monitoring Description: Visual inspect pipe sumps

Tank ID: 8
Petro Monitoring Category: F
Monitoring Description: Monitor dbl wall tank space

Tank ID: 9
Petro Monitoring Category: F
Monitoring Description: Monitor dbl wall tank space

Tank ID: 10
Petro Monitoring Category: F
Monitoring Description: Monitor dbl wall tank space

Tank ID: 8
Petro Monitoring Category: 4
Monitoring Description: Visual inspect dispenser liners

Tank ID: 10
Petro Monitoring Category: 4
Monitoring Description: Visual inspect dispenser liners

Tank ID: 9
Petro Monitoring Category: 4
Monitoring Description: Visual inspect dispenser liners

Tank ID: 5R1
Tank Capacity: 10000
Tank Location: UNDERGROUND
Tank Status: B-Removed from Site

SUNSHINE 371 (Continued) **U001342386**

Status Date: 11/01/1994
Install Date: 8/1/1987
Substance: B
Content Description: Unleaded Gas
Vessel Indicator: TANK
DEP Contractor: P

Owner:
Owner ID: 21275
Owner Name: SUNSHINE GASOLINE DISTRIBUTORS INC
Owner Address: 1650 NW 87TH AVE
Owner Address 2: ATTN: STORAGE TANK REGIS
Owner City,State,Zip: DORAL, FL 33172
Owner Contact: MARIO ZAMORA / VANESSA PALACIOS/BARBIE RUIZ
Owner Phone: 7866060917

Construction:
Tank ID: 8
Construction Category: E
Construction Description: Fiberglass

Tank ID: 8
Construction Category: I
Construction Description: Double wall

Tank ID: 8
Construction Category: M
Construction Description: Spill containment bucket

Tank ID: 9
Construction Category: I
Construction Description: Double wall

Tank ID: 9
Construction Category: E
Construction Description: Fiberglass

Tank ID: 9
Construction Category: M
Construction Description: Spill containment bucket

Tank ID: 10
Construction Category: I
Construction Description: Double wall

Tank ID: 10
Construction Category: E
Construction Description: Fiberglass

Tank ID: 10
Construction Category: M
Construction Description: Spill containment bucket

Tank ID: 8
Construction Category: O
Construction Description: Tight fill

SUNSHINE 371 (Continued) **U001342386**

Tank ID: 9
Construction Category: O
Construction Description: Tight fill

Tank ID: 10
Construction Category: O
Construction Description: Tight fill

Tank ID: 8
Construction Category: N
Construction Description: Flow shut-Off

Tank ID: 9
Construction Category: N
Construction Description: Flow shut-Off

Tank ID: 10
Construction Category: N
Construction Description: Flow shut-Off

Piping:

Tank ID: 8
Piping Category: C
Piping Description: Fiberglass

Tank ID: 8
Piping Category: F
Piping Description: Double wall

Tank ID: 9
Piping Category: C
Piping Description: Fiberglass

Tank ID: 9
Piping Category: F
Piping Description: Double wall

Tank ID: 10
Piping Category: C
Piping Description: Fiberglass

Tank ID: 10
Piping Category: F
Piping Description: Double wall

Tank ID: 8
Piping Category: J
Piping Description: Pressurized piping system

Tank ID: 8
Piping Category: K
Piping Description: Dispenser liners

Tank ID: 9
Piping Category: J
Piping Description: Pressurized piping system

SUNSHINE 371 (Continued) **U001342386**

Tank ID: 9
Piping Category: K
Piping Description: Dispenser liners

Tank ID: 10
Piping Category: J
Piping Description: Pressurized piping system

Tank ID: 10
Piping Category: K
Piping Description: Dispenser liners

Monitoring:
Tank ID: 8
Petro Monitoring Category: 3
Monitoring Description: Electronic monitor pipe sumps

Tank ID: 8
Petro Monitoring Category: 1
Monitoring Description: Continuous electronic sensing

Tank ID: 8
Petro Monitoring Category: H
Monitoring Description: Mechanical line leak detector

Tank ID: 9
Petro Monitoring Category: H
Monitoring Description: Mechanical line leak detector

Tank ID: 9
Petro Monitoring Category: 1
Monitoring Description: Continuous electronic sensing

Tank ID: 9
Petro Monitoring Category: 3
Monitoring Description: Electronic monitor pipe sumps

Tank ID: 10
Petro Monitoring Category: 1
Monitoring Description: Continuous electronic sensing

Tank ID: 10
Petro Monitoring Category: H
Monitoring Description: Mechanical line leak detector

Tank ID: 10
Petro Monitoring Category: 3
Monitoring Description: Electronic monitor pipe sumps

Tank ID: 8
Petro Monitoring Category: 2
Monitoring Description: Visual inspect pipe sumps

Tank ID: 9
Petro Monitoring Category: 2
Monitoring Description: Visual inspect pipe sumps

SUNSHINE 371 (Continued) **U001342386**

Tank ID: 10
Petro Monitoring Category: 2
Monitoring Description: Visual inspect pipe sumps

Tank ID: 8
Petro Monitoring Category: F
Monitoring Description: Monitor dbl wall tank space

Tank ID: 9
Petro Monitoring Category: F
Monitoring Description: Monitor dbl wall tank space

Tank ID: 10
Petro Monitoring Category: F
Monitoring Description: Monitor dbl wall tank space

Tank ID: 8
Petro Monitoring Category: 4
Monitoring Description: Visual inspect dispenser liners

Tank ID: 10
Petro Monitoring Category: 4
Monitoring Description: Visual inspect dispenser liners

Tank ID: 9
Petro Monitoring Category: 4
Monitoring Description: Visual inspect dispenser liners

Tank ID: 6
Tank Capacity: 4000
Tank Location: UNDERGROUND
Tank Status: B-Removed from Site
Status Date: 08/31/1987
Install Date: 7/1/1971
Substance: B
Content Description: Unleaded Gas
Vessel Indicator: TANK
DEP Contractor: P

Owner:
Owner ID: 21275
Owner Name: SUNSHINE GASOLINE DISTRIBUTORS INC
Owner Address: 1650 NW 87TH AVE
Owner Address 2: ATTN: STORAGE TANK REGIS
Owner City,State,Zip: DORAL, FL 33172
Owner Contact: MARIO ZAMORA / VANESSA PALACIOS/BARBIE RUIZ
Owner Phone: 7866060917

Construction:
Tank ID: 8
Construction Category: E
Construction Description: Fiberglass

Tank ID: 8
Construction Category: I
Construction Description: Double wall

SUNSHINE 371 (Continued) **U001342386**

Tank ID: 8
Construction Category: M
Construction Description: Spill containment bucket

Tank ID: 9
Construction Category: I
Construction Description: Double wall

Tank ID: 9
Construction Category: E
Construction Description: Fiberglass

Tank ID: 9
Construction Category: M
Construction Description: Spill containment bucket

Tank ID: 10
Construction Category: I
Construction Description: Double wall

Tank ID: 10
Construction Category: E
Construction Description: Fiberglass

Tank ID: 10
Construction Category: M
Construction Description: Spill containment bucket

Tank ID: 8
Construction Category: O
Construction Description: Tight fill

Tank ID: 9
Construction Category: O
Construction Description: Tight fill

Tank ID: 10
Construction Category: O
Construction Description: Tight fill

Tank ID: 8
Construction Category: N
Construction Description: Flow shut-Off

Tank ID: 9
Construction Category: N
Construction Description: Flow shut-Off

Tank ID: 10
Construction Category: N
Construction Description: Flow shut-Off

Piping:
Tank ID: 8
Piping Category: C
Piping Description: Fiberglass

SUNSHINE 371 (Continued) **U001342386**

Tank ID: 8
Piping Category: F
Piping Description: Double wall

Tank ID: 9
Piping Category: C
Piping Description: Fiberglass

Tank ID: 9
Piping Category: F
Piping Description: Double wall

Tank ID: 10
Piping Category: C
Piping Description: Fiberglass

Tank ID: 10
Piping Category: F
Piping Description: Double wall

Tank ID: 8
Piping Category: J
Piping Description: Pressurized piping system

Tank ID: 8
Piping Category: K
Piping Description: Dispenser liners

Tank ID: 9
Piping Category: J
Piping Description: Pressurized piping system

Tank ID: 9
Piping Category: K
Piping Description: Dispenser liners

Tank ID: 10
Piping Category: J
Piping Description: Pressurized piping system

Tank ID: 10
Piping Category: K
Piping Description: Dispenser liners

Monitoring:
Tank ID: 8
Petro Monitoring Category: 3
Monitoring Description: Electronic monitor pipe sumps

Tank ID: 8
Petro Monitoring Category: 1
Monitoring Description: Continuous electronic sensing

Tank ID: 8
Petro Monitoring Category: H
Monitoring Description: Mechanical line leak detector

SUNSHINE 371 (Continued) **U001342386**

Tank ID: 9
Petro Monitoring Category: H
Monitoring Description: Mechanical line leak detector

Tank ID: 9
Petro Monitoring Category: 1
Monitoring Description: Continuous electronic sensing

Tank ID: 9
Petro Monitoring Category: 3
Monitoring Description: Electronic monitor pipe sumps

Tank ID: 10
Petro Monitoring Category: 1
Monitoring Description: Continuous electronic sensing

Tank ID: 10
Petro Monitoring Category: H
Monitoring Description: Mechanical line leak detector

Tank ID: 10
Petro Monitoring Category: 3
Monitoring Description: Electronic monitor pipe sumps

Tank ID: 8
Petro Monitoring Category: 2
Monitoring Description: Visual inspect pipe sumps

Tank ID: 9
Petro Monitoring Category: 2
Monitoring Description: Visual inspect pipe sumps

Tank ID: 10
Petro Monitoring Category: 2
Monitoring Description: Visual inspect pipe sumps

Tank ID: 8
Petro Monitoring Category: F
Monitoring Description: Monitor dbl wall tank space

Tank ID: 9
Petro Monitoring Category: F
Monitoring Description: Monitor dbl wall tank space

Tank ID: 10
Petro Monitoring Category: F
Monitoring Description: Monitor dbl wall tank space

Tank ID: 8
Petro Monitoring Category: 4
Monitoring Description: Visual inspect dispenser liners

Tank ID: 10
Petro Monitoring Category: 4
Monitoring Description: Visual inspect dispenser liners

Tank ID: 9

SUNSHINE 371 (Continued) **U001342386**

Petro Monitoring Category: 4
Monitoring Description: Visual inspect dispenser liners

Tank ID: 7
Tank Capacity: 1000
Tank Location: UNDERGROUND
Tank Status: B-Removed from Site
Status Date: 08/31/1987
Install Date: 7/1/1971
Substance: L
Content Description: Waste Oil
Vessel Indicator: TANK
DEP Contractor: P

Owner:
Owner ID: 21275
Owner Name: SUNSHINE GASOLINE DISTRIBUTORS INC
Owner Address: 1650 NW 87TH AVE
Owner Address 2: ATTN: STORAGE TANK REGIS
Owner City,State,Zip: DORAL, FL 33172
Owner Contact: MARIO ZAMORA / VANESSA PALACIOS/BARBIE RUIZ
Owner Phone: 7866060917

Construction:
Tank ID: 8
Construction Category: E
Construction Description: Fiberglass

Tank ID: 8
Construction Category: I
Construction Description: Double wall

Tank ID: 8
Construction Category: M
Construction Description: Spill containment bucket

Tank ID: 9
Construction Category: I
Construction Description: Double wall

Tank ID: 9
Construction Category: E
Construction Description: Fiberglass

Tank ID: 9
Construction Category: M
Construction Description: Spill containment bucket

Tank ID: 10
Construction Category: I
Construction Description: Double wall

Tank ID: 10
Construction Category: E
Construction Description: Fiberglass

SUNSHINE 371 (Continued) **U001342386**

Tank ID: 10
Construction Category: M
Construction Description: Spill containment bucket

Tank ID: 8
Construction Category: O
Construction Description: Tight fill

Tank ID: 9
Construction Category: O
Construction Description: Tight fill

Tank ID: 10
Construction Category: O
Construction Description: Tight fill

Tank ID: 8
Construction Category: N
Construction Description: Flow shut-Off

Tank ID: 9
Construction Category: N
Construction Description: Flow shut-Off

Tank ID: 10
Construction Category: N
Construction Description: Flow shut-Off

Piping:
Tank ID: 8
Piping Category: C
Piping Description: Fiberglass

Tank ID: 8
Piping Category: F
Piping Description: Double wall

Tank ID: 9
Piping Category: C
Piping Description: Fiberglass

Tank ID: 9
Piping Category: F
Piping Description: Double wall

Tank ID: 10
Piping Category: C
Piping Description: Fiberglass

Tank ID: 10
Piping Category: F
Piping Description: Double wall

Tank ID: 8
Piping Category: J
Piping Description: Pressurized piping system

SUNSHINE 371 (Continued) **U001342386**

Tank ID: 8
Piping Category: K
Piping Description: Dispenser liners

Tank ID: 9
Piping Category: J
Piping Description: Pressurized piping system

Tank ID: 9
Piping Category: K
Piping Description: Dispenser liners

Tank ID: 10
Piping Category: J
Piping Description: Pressurized piping system

Tank ID: 10
Piping Category: K
Piping Description: Dispenser liners

Monitoring:
Tank ID: 8
Petro Monitoring Category: 3
Monitoring Description: Electronic monitor pipe sumps

Tank ID: 8
Petro Monitoring Category: 1
Monitoring Description: Continuous electronic sensing

Tank ID: 8
Petro Monitoring Category: H
Monitoring Description: Mechanical line leak detector

Tank ID: 9
Petro Monitoring Category: H
Monitoring Description: Mechanical line leak detector

Tank ID: 9
Petro Monitoring Category: 1
Monitoring Description: Continuous electronic sensing

Tank ID: 9
Petro Monitoring Category: 3
Monitoring Description: Electronic monitor pipe sumps

Tank ID: 10
Petro Monitoring Category: 1
Monitoring Description: Continuous electronic sensing

Tank ID: 10
Petro Monitoring Category: H
Monitoring Description: Mechanical line leak detector

Tank ID: 10
Petro Monitoring Category: 3
Monitoring Description: Electronic monitor pipe sumps

SUNSHINE 371 (Continued) **U001342386**

Tank ID: 8
Petro Monitoring Category: 2
Monitoring Description: Visual inspect pipe sumps

Tank ID: 9
Petro Monitoring Category: 2
Monitoring Description: Visual inspect pipe sumps

Tank ID: 10
Petro Monitoring Category: 2
Monitoring Description: Visual inspect pipe sumps

Tank ID: 8
Petro Monitoring Category: F
Monitoring Description: Monitor dbl wall tank space

Tank ID: 9
Petro Monitoring Category: F
Monitoring Description: Monitor dbl wall tank space

Tank ID: 10
Petro Monitoring Category: F
Monitoring Description: Monitor dbl wall tank space

Tank ID: 8
Petro Monitoring Category: 4
Monitoring Description: Visual inspect dispenser liners

Tank ID: 10
Petro Monitoring Category: 4
Monitoring Description: Visual inspect dispenser liners

Tank ID: 9
Petro Monitoring Category: 4
Monitoring Description: Visual inspect dispenser liners

Tank ID: 8
Tank Capacity: 11525
Tank Location: UNDERGROUND
Tank Status: U-In Service
Status Date: 07/01/2021
Install Date: 1/1/1995
Substance: 8
Content Description: Ethanol E10
Vessel Indicator: TANK
DEP Contractor: P

Owner:
Owner ID: 21275
Owner Name: SUNSHINE GASOLINE DISTRIBUTORS INC
Owner Address: 1650 NW 87TH AVE
Owner Address 2: ATTN: STORAGE TANK REGIS
Owner City,State,Zip: DORAL, FL 33172
Owner Contact: MARIO ZAMORA / VANESSA PALACIOS/BARBIE RUIZ
Owner Phone: 7866060917

SUNSHINE 371 (Continued) **U001342386**

Construction:

Tank ID:	8
Construction Category:	E
Construction Description:	Fiberglass
Tank ID:	8
Construction Category:	I
Construction Description:	Double wall
Tank ID:	8
Construction Category:	M
Construction Description:	Spill containment bucket
Tank ID:	9
Construction Category:	I
Construction Description:	Double wall
Tank ID:	9
Construction Category:	E
Construction Description:	Fiberglass
Tank ID:	9
Construction Category:	M
Construction Description:	Spill containment bucket
Tank ID:	10
Construction Category:	I
Construction Description:	Double wall
Tank ID:	10
Construction Category:	E
Construction Description:	Fiberglass
Tank ID:	10
Construction Category:	M
Construction Description:	Spill containment bucket
Tank ID:	8
Construction Category:	O
Construction Description:	Tight fill
Tank ID:	9
Construction Category:	O
Construction Description:	Tight fill
Tank ID:	10
Construction Category:	O
Construction Description:	Tight fill
Tank ID:	8
Construction Category:	N
Construction Description:	Flow shut-Off
Tank ID:	9
Construction Category:	N
Construction Description:	Flow shut-Off

SUNSHINE 371 (Continued) **U001342386**

Tank ID: 10
Construction Category: N
Construction Description: Flow shut-Off

Piping:
Tank ID: 8
Piping Category: C
Piping Description: Fiberglass

Tank ID: 8
Piping Category: F
Piping Description: Double wall

Tank ID: 9
Piping Category: C
Piping Description: Fiberglass

Tank ID: 9
Piping Category: F
Piping Description: Double wall

Tank ID: 10
Piping Category: C
Piping Description: Fiberglass

Tank ID: 10
Piping Category: F
Piping Description: Double wall

Tank ID: 8
Piping Category: J
Piping Description: Pressurized piping system

Tank ID: 8
Piping Category: K
Piping Description: Dispenser liners

Tank ID: 9
Piping Category: J
Piping Description: Pressurized piping system

Tank ID: 9
Piping Category: K
Piping Description: Dispenser liners

Tank ID: 10
Piping Category: J
Piping Description: Pressurized piping system

Tank ID: 10
Piping Category: K
Piping Description: Dispenser liners

Monitoring:
Tank ID: 8
Petro Monitoring Category: 3

SUNSHINE 371 (Continued) **U001342386**

Monitoring Description: Electronic monitor pipe sumps

Tank ID: 8
Petro Monitoring Category: 1
Monitoring Description: Continuous electronic sensing

Tank ID: 8
Petro Monitoring Category: H
Monitoring Description: Mechanical line leak detector

Tank ID: 9
Petro Monitoring Category: H
Monitoring Description: Mechanical line leak detector

Tank ID: 9
Petro Monitoring Category: 1
Monitoring Description: Continuous electronic sensing

Tank ID: 9
Petro Monitoring Category: 3
Monitoring Description: Electronic monitor pipe sumps

Tank ID: 10
Petro Monitoring Category: 1
Monitoring Description: Continuous electronic sensing

Tank ID: 10
Petro Monitoring Category: H
Monitoring Description: Mechanical line leak detector

Tank ID: 10
Petro Monitoring Category: 3
Monitoring Description: Electronic monitor pipe sumps

Tank ID: 8
Petro Monitoring Category: 2
Monitoring Description: Visual inspect pipe sumps

Tank ID: 9
Petro Monitoring Category: 2
Monitoring Description: Visual inspect pipe sumps

Tank ID: 10
Petro Monitoring Category: 2
Monitoring Description: Visual inspect pipe sumps

Tank ID: 8
Petro Monitoring Category: F
Monitoring Description: Monitor dbl wall tank space

Tank ID: 9
Petro Monitoring Category: F
Monitoring Description: Monitor dbl wall tank space

Tank ID: 10
Petro Monitoring Category: F
Monitoring Description: Monitor dbl wall tank space

SUNSHINE 371 (Continued) **U001342386**

Tank ID: 8
Petro Monitoring Category: 4
Monitoring Description: Visual inspect dispenser liners

Tank ID: 10
Petro Monitoring Category: 4
Monitoring Description: Visual inspect dispenser liners

Tank ID: 9
Petro Monitoring Category: 4
Monitoring Description: Visual inspect dispenser liners

Tank ID: 9
Tank Capacity: 11525
Tank Location: UNDERGROUND
Tank Status: U-In Service
Status Date: 07/01/2021
Install Date: 1/1/1995
Substance: 8
Content Description: Ethanol E10
Vessel Indicator: TANK
DEP Contractor: P

Owner:
Owner ID: 21275
Owner Name: SUNSHINE GASOLINE DISTRIBUTORS INC
Owner Address: 1650 NW 87TH AVE
Owner Address 2: ATTN: STORAGE TANK REGIS
Owner City,State,Zip: DORAL, FL 33172
Owner Contact: MARIO ZAMORA / VANESSA PALACIOS/BARBIE RUIZ
Owner Phone: 7866060917

Construction:
Tank ID: 8
Construction Category: E
Construction Description: Fiberglass

Tank ID: 8
Construction Category: I
Construction Description: Double wall

Tank ID: 8
Construction Category: M
Construction Description: Spill containment bucket

Tank ID: 9
Construction Category: I
Construction Description: Double wall

Tank ID: 9
Construction Category: E
Construction Description: Fiberglass

Tank ID: 9
Construction Category: M
Construction Description: Spill containment bucket

SUNSHINE 371 (Continued) **U001342386**

Tank ID: 10
Construction Category: I
Construction Description: Double wall

Tank ID: 10
Construction Category: E
Construction Description: Fiberglass

Tank ID: 10
Construction Category: M
Construction Description: Spill containment bucket

Tank ID: 8
Construction Category: O
Construction Description: Tight fill

Tank ID: 9
Construction Category: O
Construction Description: Tight fill

Tank ID: 10
Construction Category: O
Construction Description: Tight fill

Tank ID: 8
Construction Category: N
Construction Description: Flow shut-Off

Tank ID: 9
Construction Category: N
Construction Description: Flow shut-Off

Tank ID: 10
Construction Category: N
Construction Description: Flow shut-Off

Piping:
Tank ID: 8
Piping Category: C
Piping Description: Fiberglass

Tank ID: 8
Piping Category: F
Piping Description: Double wall

Tank ID: 9
Piping Category: C
Piping Description: Fiberglass

Tank ID: 9
Piping Category: F
Piping Description: Double wall

Tank ID: 10
Piping Category: C
Piping Description: Fiberglass

SUNSHINE 371 (Continued) **U001342386**

Tank ID: 10
Piping Category: F
Piping Description: Double wall

Tank ID: 8
Piping Category: J
Piping Description: Pressurized piping system

Tank ID: 8
Piping Category: K
Piping Description: Dispenser liners

Tank ID: 9
Piping Category: J
Piping Description: Pressurized piping system

Tank ID: 9
Piping Category: K
Piping Description: Dispenser liners

Tank ID: 10
Piping Category: J
Piping Description: Pressurized piping system

Tank ID: 10
Piping Category: K
Piping Description: Dispenser liners

Monitoring:
Tank ID: 8
Petro Monitoring Category: 3
Monitoring Description: Electronic monitor pipe sumps

Tank ID: 8
Petro Monitoring Category: 1
Monitoring Description: Continuous electronic sensing

Tank ID: 8
Petro Monitoring Category: H
Monitoring Description: Mechanical line leak detector

Tank ID: 9
Petro Monitoring Category: H
Monitoring Description: Mechanical line leak detector

Tank ID: 9
Petro Monitoring Category: 1
Monitoring Description: Continuous electronic sensing

Tank ID: 9
Petro Monitoring Category: 3
Monitoring Description: Electronic monitor pipe sumps

Tank ID: 10
Petro Monitoring Category: 1
Monitoring Description: Continuous electronic sensing

SUNSHINE 371 (Continued) **U001342386**

Tank ID: 10
Petro Monitoring Category: H
Monitoring Description: Mechanical line leak detector

Tank ID: 10
Petro Monitoring Category: 3
Monitoring Description: Electronic monitor pipe sumps

Tank ID: 8
Petro Monitoring Category: 2
Monitoring Description: Visual inspect pipe sumps

Tank ID: 9
Petro Monitoring Category: 2
Monitoring Description: Visual inspect pipe sumps

Tank ID: 10
Petro Monitoring Category: 2
Monitoring Description: Visual inspect pipe sumps

Tank ID: 8
Petro Monitoring Category: F
Monitoring Description: Monitor dbl wall tank space

Tank ID: 9
Petro Monitoring Category: F
Monitoring Description: Monitor dbl wall tank space

Tank ID: 10
Petro Monitoring Category: F
Monitoring Description: Monitor dbl wall tank space

Tank ID: 8
Petro Monitoring Category: 4
Monitoring Description: Visual inspect dispenser liners

Tank ID: 10
Petro Monitoring Category: 4
Monitoring Description: Visual inspect dispenser liners

Tank ID: 9
Petro Monitoring Category: 4
Monitoring Description: Visual inspect dispenser liners

Tank ID: 10
Tank Capacity: 11525
Tank Location: UNDERGROUND
Tank Status: U-In Service
Status Date: 07/01/2021
Install Date: 1/1/1995
Substance: 8
Content Description: Ethanol E10
Vessel Indicator: TANK
DEP Contractor: P

Owner:
Owner ID: 21275

SUNSHINE 371 (Continued) **U001342386**

Owner Name: SUNSHINE GASOLINE DISTRIBUTORS INC
Owner Address: 1650 NW 87TH AVE
Owner Address 2: ATTN: STORAGE TANK REGIS
Owner City,State,Zip: DORAL, FL 33172
Owner Contact: MARIO ZAMORA / VANESSA PALACIOS/BARBIE RUIZ
Owner Phone: 7866060917

Construction:
Tank ID: 8
Construction Category: E
Construction Description: Fiberglass

Tank ID: 8
Construction Category: I
Construction Description: Double wall

Tank ID: 8
Construction Category: M
Construction Description: Spill containment bucket

Tank ID: 9
Construction Category: I
Construction Description: Double wall

Tank ID: 9
Construction Category: E
Construction Description: Fiberglass

Tank ID: 9
Construction Category: M
Construction Description: Spill containment bucket

Tank ID: 10
Construction Category: I
Construction Description: Double wall

Tank ID: 10
Construction Category: E
Construction Description: Fiberglass

Tank ID: 10
Construction Category: M
Construction Description: Spill containment bucket

Tank ID: 8
Construction Category: O
Construction Description: Tight fill

Tank ID: 9
Construction Category: O
Construction Description: Tight fill

Tank ID: 10
Construction Category: O
Construction Description: Tight fill

Tank ID: 8

SUNSHINE 371 (Continued) **U001342386**

Construction Category: N
Construction Description: Flow shut-Off

Tank ID: 9
Construction Category: N
Construction Description: Flow shut-Off

Tank ID: 10
Construction Category: N
Construction Description: Flow shut-Off

Piping:
Tank ID: 8
Piping Category: C
Piping Description: Fiberglass

Tank ID: 8
Piping Category: F
Piping Description: Double wall

Tank ID: 9
Piping Category: C
Piping Description: Fiberglass

Tank ID: 9
Piping Category: F
Piping Description: Double wall

Tank ID: 10
Piping Category: C
Piping Description: Fiberglass

Tank ID: 10
Piping Category: F
Piping Description: Double wall

Tank ID: 8
Piping Category: J
Piping Description: Pressurized piping system

Tank ID: 8
Piping Category: K
Piping Description: Dispenser liners

Tank ID: 9
Piping Category: J
Piping Description: Pressurized piping system

Tank ID: 9
Piping Category: K
Piping Description: Dispenser liners

Tank ID: 10
Piping Category: J
Piping Description: Pressurized piping system

Tank ID: 10

SUNSHINE 371 (Continued) **U001342386**

Piping Category: K
Piping Description: Dispenser liners

Monitoring:
Tank ID: 8
Petro Monitoring Category: 3
Monitoring Description: Electronic monitor pipe sumps

Tank ID: 8
Petro Monitoring Category: 1
Monitoring Description: Continuous electronic sensing

Tank ID: 8
Petro Monitoring Category: H
Monitoring Description: Mechanical line leak detector

Tank ID: 9
Petro Monitoring Category: H
Monitoring Description: Mechanical line leak detector

Tank ID: 9
Petro Monitoring Category: 1
Monitoring Description: Continuous electronic sensing

Tank ID: 9
Petro Monitoring Category: 3
Monitoring Description: Electronic monitor pipe sumps

Tank ID: 10
Petro Monitoring Category: 1
Monitoring Description: Continuous electronic sensing

Tank ID: 10
Petro Monitoring Category: H
Monitoring Description: Mechanical line leak detector

Tank ID: 10
Petro Monitoring Category: 3
Monitoring Description: Electronic monitor pipe sumps

Tank ID: 8
Petro Monitoring Category: 2
Monitoring Description: Visual inspect pipe sumps

Tank ID: 9
Petro Monitoring Category: 2
Monitoring Description: Visual inspect pipe sumps

Tank ID: 10
Petro Monitoring Category: 2
Monitoring Description: Visual inspect pipe sumps

Tank ID: 8
Petro Monitoring Category: F
Monitoring Description: Monitor dbl wall tank space

Tank ID: 9

SUNSHINE 371 (Continued) **U001342386**

Petro Monitoring Category: F
Monitoring Description: Monitor dbl wall tank space

Tank ID: 10
Petro Monitoring Category: F
Monitoring Description: Monitor dbl wall tank space

Tank ID: 8
Petro Monitoring Category: 4
Monitoring Description: Visual inspect dispenser liners

Tank ID: 10
Petro Monitoring Category: 4
Monitoring Description: Visual inspect dispenser liners

Tank ID: 9
Petro Monitoring Category: 4
Monitoring Description: Visual inspect dispenser liners

Tank ID: 11
Tank Capacity: 1009
Tank Location: UNDERGROUND
Tank Status: B-Removed from Site
Status Date: 01/01/2000
Install Date: 1/1/1995
Substance: L
Content Description: Waste Oil
Vessel Indicator: TANK
DEP Contractor: P

Owner:
Owner ID: 21275
Owner Name: SUNSHINE GASOLINE DISTRIBUTORS INC
Owner Address: 1650 NW 87TH AVE
Owner Address 2: ATTN: STORAGE TANK REGIS
Owner City,State,Zip: DORAL, FL 33172
Owner Contact: MARIO ZAMORA / VANESSA PALACIOS/BARBIE RUIZ
Owner Phone: 7866060917

Construction:
Tank ID: 8
Construction Category: E
Construction Description: Fiberglass

Tank ID: 8
Construction Category: I
Construction Description: Double wall

Tank ID: 8
Construction Category: M
Construction Description: Spill containment bucket

Tank ID: 9
Construction Category: I
Construction Description: Double wall

SUNSHINE 371 (Continued) **U001342386**

Tank ID: 9
Construction Category: E
Construction Description: Fiberglass

Tank ID: 9
Construction Category: M
Construction Description: Spill containment bucket

Tank ID: 10
Construction Category: I
Construction Description: Double wall

Tank ID: 10
Construction Category: E
Construction Description: Fiberglass

Tank ID: 10
Construction Category: M
Construction Description: Spill containment bucket

Tank ID: 8
Construction Category: O
Construction Description: Tight fill

Tank ID: 9
Construction Category: O
Construction Description: Tight fill

Tank ID: 10
Construction Category: O
Construction Description: Tight fill

Tank ID: 8
Construction Category: N
Construction Description: Flow shut-Off

Tank ID: 9
Construction Category: N
Construction Description: Flow shut-Off

Tank ID: 10
Construction Category: N
Construction Description: Flow shut-Off

Piping:
Tank ID: 8
Piping Category: C
Piping Description: Fiberglass

Tank ID: 8
Piping Category: F
Piping Description: Double wall

Tank ID: 9
Piping Category: C
Piping Description: Fiberglass

SUNSHINE 371 (Continued) **U001342386**

Tank ID: 9
Piping Category: F
Piping Description: Double wall

Tank ID: 10
Piping Category: C
Piping Description: Fiberglass

Tank ID: 10
Piping Category: F
Piping Description: Double wall

Tank ID: 8
Piping Category: J
Piping Description: Pressurized piping system

Tank ID: 8
Piping Category: K
Piping Description: Dispenser liners

Tank ID: 9
Piping Category: J
Piping Description: Pressurized piping system

Tank ID: 9
Piping Category: K
Piping Description: Dispenser liners

Tank ID: 10
Piping Category: J
Piping Description: Pressurized piping system

Tank ID: 10
Piping Category: K
Piping Description: Dispenser liners

Monitoring:
Tank ID: 8
Petro Monitoring Category: 3
Monitoring Description: Electronic monitor pipe sumps

Tank ID: 8
Petro Monitoring Category: 1
Monitoring Description: Continuous electronic sensing

Tank ID: 8
Petro Monitoring Category: H
Monitoring Description: Mechanical line leak detector

Tank ID: 9
Petro Monitoring Category: H
Monitoring Description: Mechanical line leak detector

Tank ID: 9
Petro Monitoring Category: 1
Monitoring Description: Continuous electronic sensing

SUNSHINE 371 (Continued) **U001342386**

Tank ID: 9
Petro Monitoring Category: 3
Monitoring Description: Electronic monitor pipe sumps

Tank ID: 10
Petro Monitoring Category: 1
Monitoring Description: Continuous electronic sensing

Tank ID: 10
Petro Monitoring Category: H
Monitoring Description: Mechanical line leak detector

Tank ID: 10
Petro Monitoring Category: 3
Monitoring Description: Electronic monitor pipe sumps

Tank ID: 8
Petro Monitoring Category: 2
Monitoring Description: Visual inspect pipe sumps

Tank ID: 9
Petro Monitoring Category: 2
Monitoring Description: Visual inspect pipe sumps

Tank ID: 10
Petro Monitoring Category: 2
Monitoring Description: Visual inspect pipe sumps

Tank ID: 8
Petro Monitoring Category: F
Monitoring Description: Monitor dbl wall tank space

Tank ID: 9
Petro Monitoring Category: F
Monitoring Description: Monitor dbl wall tank space

Tank ID: 10
Petro Monitoring Category: F
Monitoring Description: Monitor dbl wall tank space

Tank ID: 8
Petro Monitoring Category: 4
Monitoring Description: Visual inspect dispenser liners

Tank ID: 10
Petro Monitoring Category: 4
Monitoring Description: Visual inspect dispenser liners

Tank ID: 9
Petro Monitoring Category: 4
Monitoring Description: Visual inspect dispenser liners

Click here for Florida Oculus:

SUNSHINE 371 (Continued) **U001342386**

Inst Control:

Name:	Sunshine #371
Address:	1301 S UNIVERSITY DR
City,State,Zip:	PLANTATION, FL 33324
Facility Id:	ERIC_18595
Inst Control Type:	Dewatering, Groundwater Use, Land Use, Stormwater Features
Eng Control Type:	None
Contaminated Media:	Groundwater, Soil
Contamination:	Benzene
Lat/Long (dms):	Not reported
Date Amended:	Not reported
Mechanism - Date IC Removed:	Not reported
Mechanism - Program Area:	Not reported
Mechanism - Date Order Issued:	Not reported
Date Removed:	Not reported
Inspection Date:	Not reported
Legal Description:	Not reported
Comments:	Not reported
Township:	Not reported
Range:	Not reported
Parcel ID:	Not reported
Section:	Not reported
Book Number:	Not reported
Page Number:	Not reported
Acquisition:	Not reported
Previously Published:	Y
Description:	Groundwater Use, Dewatering, Stormwater Feature, Land Use Restrictions
Begin Date:	12/11/2018
DC4 Datum ID:	HARN
CMC2 Coordinate Method ID:	CSUR
PC2 Proximity ID:	EXACT
Collector User Name:	WILLIAMS_CA
Collection Date:	06/05/2024
OIC Object of Interest ID:	SWIM
VSC1 Verification Status ID:	REVIEWED
Primary Facility ID:	STCM-8501933
Primary Facility Name:	SUNSHINE #371
Primary Site Address Line 2:	Not reported
Primary Site Program Type Key:	Not reported
Primary Site Managing Program:	Not reported
Primary Site DEP Office:	SED
Primary Site WMD:	SFWMD
Boundary Control ID:	IC-2362
Boundary Control Name:	SUNSHINE #371
Boundary Mechanism Counties:	Broward
Boundary Mechanism Types:	Declaration of Interim Restrictive Covenant per Rule 62-772.401(3), F.A.C.
Boundary Mechanism EFF Dates:	2018-12-11 00:00:00
All Facility ID:	STCM-8501933
All Facility Names:	SUNSHINE #371
All Site ID:	ERIC_18595
All Site Names:	SUNSHINE #371
Boundary Mechanism Instr Nums:	115293270

Primary Site Documents:

SUNSHINE 371 (Continued) **U001342386**

DWM CONTAM:

Name:	SUNSHINE #371
Address:	1301 S UNIVERSITY DR
City,State,Zip:	PLANTATION, FL 33324
Program Site Id:	8501933
Lat DD:	26
Lat MM:	6
Lat SS:	23
Long DD:	80
Long MM:	15
Long SS:	4
Office/ District:	SED
Program Area:	PETROLEUM
Priority Score:	Not reported
Datum:	0
Method:	AGPS
Facility Status:	OPEN-STCM
Facility Type:	A - Retail Station
Score Effective Date:	2004-10-27 00:00:00
Score When Ranked:	30
Rank:	4871
Operator:	Not reported
Phone:	Not reported
Name Changed:	Not reported
Addr Changed:	Not reported
Related Party ID:	21275
Primary RP Role:	ACCOUNT OWNER
RP Begin Date:	7/8/2013
RP Name:	SUNSHINE GASOLINE DISTRIBUTORS INC
RP Address1:	1650 NW 87TH AVE
RP Address2:	ATTN: STORAGE TANK REGIS
RP City:	MIAMI
RP State:	FL
RP Zip5:	2614
RP Zip4:	33172
Contact:	MAXIMO ALVAREZ
RP Phone:	(305)477-5800
RP Extension:	Not reported
Site Manager:	SINGLETON_D

Name:	SUNSHINE #371
Address:	1301 S UNIVERSITY DR
City,State,Zip:	PLANTATION, FL 33324
Program Site Id:	8501933
Lat DD:	26
Lat MM:	6
Lat SS:	23
Long DD:	80
Long MM:	15
Long SS:	4
Office/ District:	SED
Program Area:	PETROLEUM
Priority Score:	Not reported
Datum:	0
Method:	AGPS
Facility Status:	CLOSED-STCM
Facility Type:	A - Retail Station

SUNSHINE 371 (Continued) **U001342386**

Score Effective Date:	2004-10-27 00:00:00
Score When Ranked:	30
Rank:	4871
Operator:	Not reported
Phone:	Not reported
Name Changed:	Not reported
Addr Changed:	Not reported
Related Party ID:	21275
Primary RP Role:	ACCOUNT OWNER
RP Begin Date:	7/8/2013
RP Name:	SUNSHINE GASOLINE DISTRIBUTORS INC
RP Address1:	1650 NW 87TH AVE
RP Address2:	ATTN: STORAGE TANK REGIS
RP City:	MIAMI
RP State:	FL
RP Zip5:	2614
RP Zip4:	33172
Contact:	MAXIMO ALVAREZ
RP Phone:	(305)477-5800
RP Extension:	Not reported
Site Manager:	Not reported

Name:	SUNSHINE #371
Address:	1301 S UNIVERSITY DR
City,State,Zip:	PLANTATION, FL 33324
Program Site Id:	8501933
Lat DD:	26
Lat MM:	6
Lat SS:	23
Long DD:	80
Long MM:	15
Long SS:	4
Office/ District:	SED
Program Area:	PETROLEUM
Priority Score:	Not reported
Datum:	0
Method:	AGPS
Facility Status:	OPEN-STCM
Facility Type:	A - Retail Station
Score Effective Date:	2004-10-27 00:00:00
Score When Ranked:	30
Rank:	4871
Operator:	Not reported
Phone:	Not reported
Name Changed:	Not reported
Addr Changed:	Not reported
Related Party ID:	21275
Primary RP Role:	ACCOUNT OWNER
RP Begin Date:	7/8/2013
RP Name:	SUNSHINE GASOLINE DISTRIBUTORS INC
RP Address1:	1650 NW 87TH AVE
RP Address2:	ATTN: STORAGE TANK REGIS
RP City:	MIAMI
RP State:	FL
RP Zip5:	2614
RP Zip4:	33172
Contact:	MAXIMO ALVAREZ

SUNSHINE 371 (Continued) **U001342386**

RP Phone: (305)477-5800
RP Extension: Not reported
Site Manager: SINGLETON_D

FL Financial Assurance 3:
Name: SUNSHINE #371
Address: 1301 S UNIVERSITY DR
City,State,Zip: PLANTATION, FL 33324
Region: 3
Facility ID: 8501933
Facility Phone: 3054775800
Facility Status: OPEN
Facility Type: A
Type Description: Retail Station
DEP CO: P
Finaincial Responsibility: INSURANCE
Insurance Company: FEDERATED MUTUAL
Effective Date: 09/25/2012
Expire Date: 09/25/2013
Owner ID: 21275
Onwer Name: SUNSHINE GASOLINE DISTRIBUTORS INC
Owner Address: 1650 NW 87TH AVE
Owner Address2: ATTN: STORAGE TANK REGIS
Owner City,St,Zip: DORAL, FL 33172
Contact: MARIO ZAMORA / VANESSA PALACIOS/BARBIE RUIZ
Resp Party Phone: 7866060917

Name: SUNSHINE #371
Address: 1301 S UNIVERSITY DR
City,State,Zip: PLANTATION, FL 33324
Region: 3
Facility ID: 8501933
Facility Phone: 3054775800
Facility Status: OPEN
Facility Type: A
Type Description: Retail Station
DEP CO: P
Finaincial Responsibility: INSURANCE
Insurance Company: LIBERTY SURPLUS INSURANCE CORP
Effective Date: 09/25/2014
Expire Date: 09/25/2015
Owner ID: 21275
Onwer Name: SUNSHINE GASOLINE DISTRIBUTORS INC
Owner Address: 1650 NW 87TH AVE
Owner Address2: ATTN: STORAGE TANK REGIS
Owner City,St,Zip: DORAL, FL 33172
Contact: MARIO ZAMORA / VANESSA PALACIOS/BARBIE RUIZ
Resp Party Phone: 7866060917

Name: SUNSHINE #371
Address: 1301 S UNIVERSITY DR
City,State,Zip: PLANTATION, FL 33324
Region: 3
Facility ID: 8501933
Facility Phone: 3054775800
Facility Status: OPEN
Facility Type: A

SUNSHINE 371 (Continued) **U001342386**

Type Description:	Retail Station
DEP CO:	P
Finaincial Responsibility:	INSURANCE
Insurance Company:	NAUTILUS INSURANCE COMPANY
Effective Date:	09/25/2017
Expire Date:	09/25/2018
Owner ID:	21275
Onwer Name:	SUNSHINE GASOLINE DISTRIBUTORS INC
Owner Address:	1650 NW 87TH AVE
Owner Address2:	ATTN: STORAGE TANK REGIS
Owner City,St,Zip:	DORAL, FL 33172
Contact:	MARIO ZAMORA / VANESSA PALACIOS/BARBIE RUIZ
Resp Party Phone:	7866060917

Name:	SUNSHINE #371
Address:	1301 S UNIVERSITY DR
City,State,Zip:	PLANTATION, FL 33324
Region:	3
Facility ID:	8501933
Facility Phone:	3054775800
Facility Status:	OPEN
Facility Type:	A
Type Description:	Retail Station
DEP CO:	P
Finaincial Responsibility:	INSURANCE
Insurance Company:	NAUTILUS INSURANCE COMPANY
Effective Date:	09/25/2019
Expire Date:	09/25/2020
Owner ID:	21275
Onwer Name:	SUNSHINE GASOLINE DISTRIBUTORS INC
Owner Address:	1650 NW 87TH AVE
Owner Address2:	ATTN: STORAGE TANK REGIS
Owner City,St,Zip:	DORAL, FL 33172
Contact:	MARIO ZAMORA / VANESSA PALACIOS/BARBIE RUIZ
Resp Party Phone:	7866060917

Name:	SUNSHINE #371
Address:	1301 S UNIVERSITY DR
City,State,Zip:	PLANTATION, FL 33324
Region:	3
Facility ID:	8501933
Facility Phone:	3054775800
Facility Status:	OPEN
Facility Type:	A
Type Description:	Retail Station
DEP CO:	P
Finaincial Responsibility:	INSURANCE
Insurance Company:	NAUTILUS INSURANCE COMPANY
Effective Date:	09/25/2021
Expire Date:	09/25/2022
Owner ID:	21275
Onwer Name:	SUNSHINE GASOLINE DISTRIBUTORS INC
Owner Address:	1650 NW 87TH AVE
Owner Address2:	ATTN: STORAGE TANK REGIS
Owner City,St,Zip:	DORAL, FL 33172
Contact:	MARIO ZAMORA / VANESSA PALACIOS/BARBIE RUIZ
Resp Party Phone:	7866060917

SUNSHINE 371 (Continued) **U001342386**

Name:	SUNSHINE #371
Address:	1301 S UNIVERSITY DR
City,State,Zip:	PLANTATION, FL 33324
Region:	3
Facility ID:	8501933
Facility Phone:	3054775800
Facility Status:	OPEN
Facility Type:	A
Type Description:	Retail Station
DEP CO:	P
Finaincial Responsibility:	INSURANCE
Insurance Company:	NAUTILUS INSURANCE COMPANY
Effective Date:	09/25/2022
Expire Date:	09/25/2023
Owner ID:	21275
Onwer Name:	SUNSHINE GASOLINE DISTRIBUTORS INC
Owner Address:	1650 NW 87TH AVE
Owner Address2:	ATTN: STORAGE TANK REGIS
Owner City,St,Zip:	DORAL, FL 33172
Contact:	MARIO ZAMORA / VANESSA PALACIOS/BARBIE RUIZ
Resp Party Phone:	7866060917

Name:	SUNSHINE #371
Address:	1301 S UNIVERSITY DR
City,State,Zip:	PLANTATION, FL 33324
Region:	3
Facility ID:	8501933
Facility Phone:	3054775800
Facility Status:	OPEN
Facility Type:	A
Type Description:	Retail Station
DEP CO:	P
Finaincial Responsibility:	NONE
Insurance Company:	Not reported
Effective Date:	04/27/2011
Expire Date:	04/30/2012
Owner ID:	21275
Onwer Name:	SUNSHINE GASOLINE DISTRIBUTORS INC
Owner Address:	1650 NW 87TH AVE
Owner Address2:	ATTN: STORAGE TANK REGIS
Owner City,St,Zip:	DORAL, FL 33172
Contact:	MARIO ZAMORA / VANESSA PALACIOS/BARBIE RUIZ
Resp Party Phone:	7866060917

Name:	SUNSHINE #371
Address:	1301 S UNIVERSITY DR
City,State,Zip:	PLANTATION, FL 33324
Region:	3
Facility ID:	8501933
Facility Phone:	3054775800
Facility Status:	OPEN
Facility Type:	A
Type Description:	Retail Station
DEP CO:	P
Finaincial Responsibility:	SELF-INSURANCE - LETTER FROM CHIEF FINANCIAL OFFIC
Insurance Company:	Not reported
Effective Date:	04/23/2009

SUNSHINE 371 (Continued) **U001342386**

Expire Date:	04/30/2010
Owner ID:	21275
Onwer Name:	SUNSHINE GASOLINE DISTRIBUTORS INC
Owner Address:	1650 NW 87TH AVE
Owner Address2:	ATTN: STORAGE TANK REGIS
Owner City,St,Zip:	DORAL, FL 33172
Contact:	MARIO ZAMORA / VANESSA PALACIOS/BARBIE RUIZ
Resp Party Phone:	7866060917

Name:	SUNSHINE #371
Address:	1301 S UNIVERSITY DR
City,State,Zip:	PLANTATION, FL 33324
Region:	3
Facility ID:	8501933
Facility Phone:	3054775800
Facility Status:	OPEN
Facility Type:	A
Type Description:	Retail Station
DEP CO:	P
Finaincial Responsibility:	SELF-INSURANCE - LETTER FROM CHIEF FINANCIAL OFFIC
Insurance Company:	Not reported
Effective Date:	04/27/2011
Expire Date:	04/30/2012
Owner ID:	21275
Onwer Name:	SUNSHINE GASOLINE DISTRIBUTORS INC
Owner Address:	1650 NW 87TH AVE
Owner Address2:	ATTN: STORAGE TANK REGIS
Owner City,St,Zip:	DORAL, FL 33172
Contact:	MARIO ZAMORA / VANESSA PALACIOS/BARBIE RUIZ
Resp Party Phone:	7866060917

Name:	SUNSHINE #371
Address:	1301 S UNIVERSITY DR
City,State,Zip:	PLANTATION, FL 33324
Region:	3
Facility ID:	8501933
Facility Phone:	3054775800
Facility Status:	OPEN
Facility Type:	A
Type Description:	Retail Station
DEP CO:	P
Finaincial Responsibility:	SELF-INSURANCE - LETTER FROM CHIEF FINANCIAL OFFIC
Insurance Company:	Not reported
Effective Date:	04/29/2009
Expire Date:	04/30/2010
Owner ID:	21275
Onwer Name:	SUNSHINE GASOLINE DISTRIBUTORS INC
Owner Address:	1650 NW 87TH AVE
Owner Address2:	ATTN: STORAGE TANK REGIS
Owner City,St,Zip:	DORAL, FL 33172
Contact:	MARIO ZAMORA / VANESSA PALACIOS/BARBIE RUIZ
Resp Party Phone:	7866060917

HAZ WASTE:

Facility ID:	194319
Name:	JACARANDA CHEVRON
Address:	1301 S UNIVERSITY DR.

SUNSHINE 371 (Continued) **U001342386**

City,State,Zip:	PLANTATION, FL 33324
County:	BROWARD
Telephone:	()-
Email:	Not reported
Status:	P - POTENTIAL GENERATOR
Generator Status:	N - NOT A HAZARDOUS WASTE GENERATOR
EPA ID:	Not reported
Other ID:	184
Old Facility ID:	600000
SIC:	7539 - SERVICES - AUTOMOTIVE REPAIR SHOPS, NEC
Verified:	O - PUOCC REPORT RECEIVED
Verified Date:	06/01/2011
Hazardous Waste LBS/YEAR:	0
Wastes:	1

BROWARD CO. HM:

Name:	SUNSHINE 371
Address:	1301 S UNIVERSITY DR
City,State,Zip:	PLANTATION, FL 33324
Region:	BROWARD
Facility ID:	02118
Alt Location:	Not reported
Facility Status:	OPEN

ERIC WASTE CLEANUP:

ERIC ID:	ERIC_18595
Name:	Sunshine #371
Address:	1301 S UNIVERSITY DR
City,State,Zip:	PLANTATION, FL 33324
County:	BROWARD
Status:	CLOSEDWCOND
Source Facility Name:	SUNSHINE #371
Source Facility ID:	8501933
Program:	Petroleum Restoration Program
Program Type:	PETROLEUM
Program Status:	COMPLETEWITHCOND
District:	SED - Southeast District
WMD:	SFWMD - South Florida Water Management District
ICR Indicator:	Y
Discharge Date:	03/31/1987
Method ID:	DPHO
Object of Interest:	DISCH
Proximity to Object:	CENTR
Lat DD:	26
Lat MM:	6
Lat SS:	Not reported
Long DD:	80
Long MM:	15
Long SS:	Not reported
X Coord:	774343.55037
Y Coord:	239112.93715
GIS ALB X:	774343.55271
GIS ALB Y:	239112.94249
Collector Username:	WILLIAMS_CA
Collection Date:	06/05/2024
Map Source:	Not reported

SUNSHINE 371 (Continued) **U001342386**

Map Source Scale:	Not reported
Interpolation Scale:	0
Coordinate Accuracy ID:	1
Site Manager:	Not reported
Site Phase Description:	Phase 5 - Cleanup Complete
Offsite Contamination Key:	NOCONTAM
DATUM ID:	WGS84

Documents:
Object ID: 12992

T137 **COASTAL NINETEEN DAVIE RECYCLING** **SWF/LF** **S128810573**
South **7061 SW 22 COURT** **Financial Assurance** **N/A**
1/4-1/2 **FORT LAUDERDALE, FL 33317**
0.365 mi.
1926 ft. **Site 1 of 2 in cluster T**

Relative:
Lower

Actual:
4 ft.

SWF/LF:

Name:	COASTAL NINETEEN MRF
Address:	7061 SW 22 COURT
City,State,Zip:	FORT LAUDERDALE, FL 33317
Facility ID:	55158
District:	SED
Lat/Long:	26:5:27.96 / 80:14:26.16
Class Type:	545
Classification:	MATERIAL RECOVERY FACILITY - C & D
Class Status:	ACTIVE (A)
Section:	Not reported
Township:	Not reported
Range:	Not reported
Responsible Authority Name:	RSG PROPERTY, INC.
Responsible Authority Address:	PO BOX 460153
Responsible Authority City,St,Zip:	FT. LAUDERDALE, FL 33346
Responsible Authority Phone:	9546934779
EMail Address1:	Not reported
EMail Address2:	FCASAGRANDE@COASTALWASTEINC.COM
Site Supervisor Name:	FRANK CASAGRANDE
Site Supervisor Addr:	2281 NW 16TH ST
Site Supervisor City/State/Zip:	POMPANO BEACH, FL 33069
Site Supervisor Telephone:	9546049091
Land Owner Name:	MKS ENVIRONMENTAL, INC.
Land Owner Address:	7060 SW 22ND COURT
Land Owner City/State/Zip:	DAVIE, FL 33317
Land Owner Telephone:	9548547335

Click here for Florida Oculus:

Name:	COASTAL NINETEEN MRF
Address:	7061 SW 22 COURT
City,State,Zip:	FORT LAUDERDALE, FL 33317
Facility ID:	55158
District:	SED
Lat/Long:	26:5:27.96 / 80:14:26.16
Class Type:	910
Classification:	DISASTER DEBRIS MANAGEMENT SITE
Class Status:	NFA,NO FURTHER ACTION (F)
Section:	Not reported
Township:	Not reported

COASTAL NINETEEN DAVIE RECYCLING (Continued) **S128810573**

Range: Not reported
Responsible Authority Name: RSG PROPERTY, INC.
Responsible Authority Address: PO BOX 460153
Responsible Authority City,St,Zip: FT. LAUDERDALE, FL 33346
Responsible Authority Phone: 9546934779
EMail Address1: Not reported
EMail Address2: FCASAGRANDE@COASTALWASTEINC.COM
Site Supervisor Name: FRANK CASAGRANDE
Site Supervisor Addr: 2281 NW 16TH ST
Site Supervisor City/State/Zip: POMPANO BEACH, FL 33069
Site Supervisor Telephone: 9546049091
Land Owner Name: MKS ENVIRONMENTAL, INC.
Land Owner Address: 7060 SW 22ND COURT
Land Owner City/State/Zip: DAVIE, FL 33317
Land Owner Telephone: 9548547335

Click here for Florida Oculus:

FL Financial Assurance 1:
Name: COASTAL NINETEEN DAVIE RECYCLING
Address: 7061 SW 22 COURT
City,State,Zip: FORT LAUDERDALE, FL 33317
Facility Id: 00055158
Region: 1
District: SE
Class: 810
Bond Issuer: United States Fire Insurance Company
Bond Amount: $30,450.41
Insurance Company: Not reported
Insurance Amount: Not reported
Letter of Credit Bank: Not reported
Letter of Credit Amount: Not reported
Trustee: Not reported
Trust Fund Balance: Not reported
Financial Test: Not reported
Permitee Name: Coastal Waste & Recycling, Inc.
Financial Assurance Type: Bond
Contact Address: 2481 NW 2nd Avenue, Suite 201
Contact City Zip: Boca Raton 33431

S138 **EXCEL CLEANERS** **PRIORITYCLEANERS** **S103271680**
NW **7630 PETERS RD** **DRYCLEANERS** **N/A**
1/4-1/2 **PLANTATION, FL 33324** **HAZ WASTE**
0.377 mi. **RESP PARTY**
1990 ft. **Site 4 of 6 in cluster S**

Relative:
Lower

Actual:
6 ft.

PRIORITYCLEANERS:
Name: EXCEL CLEANERS
Address: 7630 PETERS RD
City,State,Zip: PLANTATION, FL 33324
Rank: Issued Site Rehabilitation Completion Order
Facility ID: 9500853
Score: 135
Notes: Not reported
ERIC ID: 4103

EXCEL CLEANERS (Continued) **S103271680**

DRYCLEANERS:

Name:	EXCEL CLEANERS
Address:	7630 PETERS RD
City,State,Zip:	PLANTATION, FL 33324
Facility ID:	9500853
Facility Type:	Drycleaner
Facility Status:	CLOSED
Facility Phone:	(305)475-1718
Owner ID:	40257
Owner Role:	PROPERTY OWNER
Owner Name:	KIMCO DEVELOPMENT CORP
Owner Contact:	Not reported
Owner Address:	PO BOX C
Owner Addr2:	Not reported
Owner City,St,Zip:	ROSLYN, NY 11576
RP Phone:	(407)477-5818
Start Date:	06/02/1995
Tank ID:	154732
Vessel:	DRUM
Gallons:	Not reported
Substance:	2
Installation Date:	Not reported
Status Date:	09/01/2002

Name:	EXCEL CLEANERS
Address:	7630 PETERS RD
City,State,Zip:	PLANTATION, FL 33324
Facility ID:	9500853
Facility Type:	Drycleaner
Facility Status:	CLOSED
Facility Phone:	(305)475-1718
Owner ID:	55603
Owner Role:	FACILITY OWNER
Owner Name:	CUSTOM CLEANER INC
Owner Contact:	Not reported
Owner Address:	7630 PETERS
Owner Addr2:	Not reported
Owner City,St,Zip:	PLANTATION, FL 33324
RP Phone:	(954)474-5758
Start Date:	12/29/2003
Tank ID:	154732
Vessel:	DRUM
Gallons:	Not reported
Substance:	2
Installation Date:	Not reported
Status Date:	09/01/2002

Name:	EXCEL CLEANERS
Address:	7630 PETERS RD
City,State,Zip:	PLANTATION, FL 33324
Facility ID:	9500853
Facility Type:	Drycleaner
Facility Status:	CLOSED
Facility Phone:	(305)475-1718
Owner ID:	39065
Owner Role:	ACCOUNT OWNER
Owner Name:	EXCEL CLEANERS

EXCEL CLEANERS (Continued) **S103271680**

Owner Contact:	Not reported
Owner Address:	7630 PETERS RD
Owner Addr2:	Not reported
Owner City,St,Zip:	PLANTATION, FL 33324
RP Phone:	(305)475-1718
Start Date:	11/15/2007
Tank ID:	154732
Vessel:	DRUM
Gallons:	Not reported
Substance:	2
Installation Date:	Not reported
Status Date:	09/01/2002

HAZ WASTE:

Facility ID:	6518
Name:	EXCEL CLEANERS
Address:	7630 PETERS RD
City,State,Zip:	PLANTATION, FL 33324
County:	BROWARD
Telephone:	(954)475-1718
Email:	Not reported
Status:	I - INACTIVE - DOES NOT GENERATE WASTE
Generator Status:	N - NOT A HAZARDOUS WASTE GENERATOR
EPA ID:	FLD097205603
Other ID:	03342
Old Facility ID:	610648
SIC:	7216 - SERVICES - DRY CLEANING PLANTS, EXCEPT RUG
Verified:	X - ESQG VERIFICATION
Verified Date:	04/09/2013
Hazardous Waste LBS/YEAR:	0
Wastes:	0

RESP PARTY:

Name:	EXCEL CLEANERS
Address:	7630 PETERS RD
City,State,Zip:	PLANTATION, FL 33324
District:	Southeast District
Site Id:	53854
Project Id:	101950
Site Status:	CLOSED
Project Manager:	SMITH_LA
OGC Case Number:	Not reported
Initial Date Received:	11/15/1996
Contaminants:	Not reported
Offsite Cont Impact:	Not reported
Priority Score:	Not reported
Datum:	HARN
Method ID:	UNKN
Feature:	Not reported
Object Of Interest:	CAP_RAP SITE
Proximity To Object:	APPRX
Collect Username:	STONE_H
Collect Affiliation:	DEPARTMENT OF ENVIRONMENTAL PROTECTION
Collect Program Id:	CL
Collect Date:	09/30/2005
Map Series Used:	1999 doqs

EXCEL CLEANERS (Continued) **S103271680**

Map Source Scale:	4609
Interpolation Scale:	Not reported
Coordinate Accuracy Id:	4
Verify Method Id:	DPHO
Verifier Username:	STONE_H
Verifier Affiliation:	DEPARTMENT OF ENVIRONMENTAL PROTECTION
Verifying Program Id:	CL
Verification Date:	09/30/2005
Decode for District:	Southeast District
Decode for Datum:	High Accuracy Reference Network
Decode for Method:	Unknown Method
Decode for Off Site COC:	Not reported
Decode for V_Method:	Digital Aerial Photography With Ground Control
Latitude/Longitude (deg/min/sec):	26 6 / 80 15
Source Facility Name:	Not reported
Source Facility ID:	Not reported
Program:	Not reported
Program Type:	Not reported
Program Status:	Not reported
WMD:	Not reported
ICR Indicator:	Not reported
Discharge Date:	Not reported
GIS ALBX:	Not reported
GIS ALBY:	Not reported
Site Manager:	Not reported
Site Phase Description:	Not reported
Offsite Contamination Key:	Not reported
Documents: Not reported	
Objectid:	Not reported

S139 **EXCEL CLEANERS** **RCRA NonGen / NLR** **1000203383**
NW **7630 PETERS ROAD** **FINDS** **FLD097205603**
1/4-1/2 **PLANTATION, FL 33324** **ECHO**
0.377 mi. **DWM CONTAM**
1990 ft. **Site 5 of 6 in cluster S** **BROWARD CO. HM**
ERIC WASTE CLEANUP

Relative:
Lower

Actual:
6 ft.

RCRA Listings:

Date Form Received by Agency:	20130409
Handler Name:	Excel Cleaners
Handler Address:	7630 Peters Rd
Handler City,State,Zip:	PLANTATION, FL 33324-4002
EPA ID:	FLD097205603
Contact Name:	CYNTHIA CONTRACT
Contact Address:	7630 PETERS RD
Contact City,State,Zip:	PLANTATION, FL 33324-4002
Contact Telephone:	305-475-1718
Contact Fax:	Not reported
Contact Email:	Not reported
Contact Title:	Not reported
EPA Region:	04
Land Type:	Private
Federal Waste Generator Description:	Not a generator, verified
Non-Notifier:	Not reported
Biennial Report Cycle:	Not reported
Accessibility:	Not reported
Active Site Indicator:	Not reported
State District Owner:	Fl

EXCEL CLEANERS (Continued) **1000203383**

State District:		SE
Mailing Address:		7630 PETERS RD
Mailing City,State,Zip:		PLANTATION, FL 33324-4002
Owner Name:	Cynthia Contract	
Owner Type:		Private
Operator Name:	Not reported	
Operator Type:		Not reported
Short-Term Generator Activity:		No
Importer Activity:		No
Mixed Waste Generator:		No
Transporter Activity:		No
Transfer Facility Activity:		No
Recycler Activity with Storage:		No
Small Quantity On-Site Burner Exemption:		No
Smelting Melting and Refining Furnace Exemption:		No
Underground Injection Control:		No
Off-Site Waste Receipt:		No
Universal Waste Indicator:		No
Universal Waste Destination Facility:		No
Federal Universal Waste:		No
Active Site State-Reg Handler:		---
Federal Facility Indicator:		Not reported
Hazardous Secondary Material Indicator:		N
Sub-Part K Indicator:		Not reported
2018 GPRA Permit Baseline:		Not on the Baseline
2018 GPRA Renewals Baseline:		Not on the Baseline
202 GPRA Corrective Action Baseline:		No
Subject to Corrective Action Universe:		No
Non-TSDFs Where RCRA CA has Been Imposed Universe:		No
Corrective Action Priority Ranking:		No NCAPS ranking
Environmental Control Indicator:		No
Institutional Control Indicator:		No
Human Exposure Controls Indicator:		N/A
Groundwater Controls Indicator:		N/A
Significant Non-Complier Universe:		No
Unaddressed Significant Non-Complier Universe:		No
Addressed Significant Non-Complier Universe:		No
Significant Non-Complier With a Compliance Schedule Universe:		No
Financial Assurance Required:		Not reported
Handler Date of Last Change:		20180106
Recognized Trader-Importer:		No
Recognized Trader-Exporter:		No
Importer of Spent Lead Acid Batteries:		No
Exporter of Spent Lead Acid Batteries:		No
Recycler Activity Without Storage:		No
Manifest Broker:		No
Sub-Part P Indicator:		No

Handler - Owner Operator:

Owner/Operator Indicator:	Owner
Owner/Operator Name: CYNTHIA CONTRACT	
Legal Status:	Private
Date Became Current:	19961018
Date Ended Current:	Not reported
Owner/Operator Address:	7630 PETERS RD
Owner/Operator City,State,Zip:	PLANTATION, FL 33324-4002

EXCEL CLEANERS (Continued) **1000203383**

Owner/Operator Telephone: Not reported
Owner/Operator Telephone Ext: Not reported
Owner/Operator Fax: Not reported
Owner/Operator Email: Not reported

Owner/Operator Indicator: Owner
Owner/Operator Name: CYNTHIA CONTRACT
Legal Status: Private
Date Became Current: 19961018
Date Ended Current: Not reported
Owner/Operator Address: 7630 PETERS RD
Owner/Operator City,State,Zip: PLANTATION, FL 33324-4002
Owner/Operator Telephone: Not reported
Owner/Operator Telephone Ext: Not reported
Owner/Operator Fax: Not reported
Owner/Operator Email: Not reported

Owner/Operator Indicator: Owner
Owner/Operator Name: CONTRACT CYNTHIA
Legal Status: Private
Date Became Current: 19961018
Date Ended Current: Not reported
Owner/Operator Address: 7630 PETERS RD
Owner/Operator City,State,Zip: PLANTATION, FL 33324-4002
Owner/Operator Telephone: Not reported
Owner/Operator Telephone Ext: Not reported
Owner/Operator Fax: Not reported
Owner/Operator Email: Not reported

Historic Generators:
Receive Date: 20130409
Handler Name: EXCEL CLEANERS
Federal Waste Generator Description: Not a generator, verified
State District Owner: Fl
Large Quantity Handler of Universal Waste: No
Recognized Trader Importer: No
Recognized Trader Exporter: No
Spent Lead Acid Battery Importer: No
Spent Lead Acid Battery Exporter: No
Current Record: Yes
Non Storage Recycler Activity: Not reported
Electronic Manifest Broker: Not reported

Receive Date: 19870625
Handler Name: EXCEL CLEANERS
Federal Waste Generator Description: Small Quantity Generator
State District Owner: Fl
Large Quantity Handler of Universal Waste: No
Recognized Trader Importer: No
Recognized Trader Exporter: No
Spent Lead Acid Battery Importer: No
Spent Lead Acid Battery Exporter: No
Current Record: No
Non Storage Recycler Activity: Not reported
Electronic Manifest Broker: Not reported

EXCEL CLEANERS (Continued) **1000203383**

List of NAICS Codes and Descriptions:
NAICS Codes: No NAICS Codes Found

Facility Has Received Notices of Violations:
Violations: No Violations Found

Evaluation Action Summary:
Evaluations: No Evaluations Found

FINDS:
Registry ID: 110001740368

Click Here for FRS Facility Detail Report:

Environmental Interest/Information System:
The Florida Integrated Environmental System Today (FIESTA) Data Maintenance (FDM) System maintains entity, environmental interest, and affiliation data.
The Resource Conservation and Recovery Act Information System (RCRAInfo) is EPA's comprehensive information system in support of the Resource Conservation and Recovery Act (RCRA) of 1976 and the Hazardous and Solid Waste Amendments (HSWA) of 1984. It tracks many types of information about generators, transporters, treaters, storers, and disposers of hazardous waste.

Click this hyperlink while viewing on your computer to access additional FINDS: detail in the EDR Site Report.

ECHO:
Envid: 1000203383
Registry ID: 110001740368

DFR URL:
Name: EXCEL CLEANERS
Address: 7630 PETERS ROAD
City,State,Zip: PLANTATION, FL 33324

DWM CONTAM:
Name: EXCEL CLEANERS
Address: 7630 PETERS RD
City,State,Zip: PLANTATION, FL
Program Site Id: ERIC_10173
Lat DD: 26
Lat MM: 6
Lat SS: 18.6652
Long DD: 80
Long MM: 15
Long SS: 3.3212
Office/ District: SED
Program Area: RESPONSPARTY
Priority Score: Not reported
Datum: HARN
Method: DPHO
Facility Status: Closed-ERIC
Facility Type: Not reported

EXCEL CLEANERS (Continued) **1000203383**

Score Effective Date:	Not reported
Score When Ranked:	Not reported
Rank:	Not reported
Operator:	Not reported
Phone:	Not reported
Name Changed:	Not reported
Addr Changed:	Not reported
Related Party ID:	Not reported
Primary RP Role:	Not reported
RP Begin Date:	Not reported
RP Name:	Not reported
RP Address1:	Not reported
RP Address2:	Not reported
RP City:	Not reported
RP State:	Not reported
RP Zip5:	Not reported
RP Zip4:	Not reported
Contact:	Not reported
RP Phone:	Not reported
RP Extension:	Not reported
Site Manager:	La Smith

BROWARD CO. HM:

Name:	EXCEL CLEANERS
Address:	7630 PETERS RD
City,State,Zip:	PLANTATION, FL 33324
Region:	BROWARD
Facility ID:	03342
Alt Location:	Not reported
Facility Status:	OPEN

ERIC WASTE CLEANUP:

ERIC ID:	ERIC_10173
Name:	Excel Cleaners
Address:	7630 PETERS RD
City,State,Zip:	PLANTATION, FL 33324
County:	BROWARD
Status:	CLOSED
Source Facility Name:	Excel Cleaners
Source Facility ID:	62196
Program:	Responsible Party Cleanup
Program Type:	RESPONSPARTY
Program Status:	COMPLETE
District:	SED - Southeast District
WMD:	SFWMD - South Florida Water Management District
ICR Indicator:	N
Discharge Date:	Not reported
Method ID:	DPHO
Object of Interest:	CAP_R
Proximity to Object:	APPRX
Lat DD:	26
Lat MM:	6
Lat SS:	Not reported
Long DD:	80
Long MM:	15
Long SS:	Not reported

EXCEL CLEANERS (Continued) **1000203383**

X Coord:	774320.99767
Y Coord:	239111.99465
GIS ALB X:	774321
GIS ALB Y:	239112
Collector Username:	STONE_H
Collection Date:	Not reported
Map Source:	1999 doqs
Map Source Scale:	4609
Interpolation Scale:	Not reported
Coordinate Accuracy ID:	4
Site Manager:	La Smith
Site Phase Description:	Phase 1 - Initial Assessment
Offsite Contamination Key:	CONTAMUNKNOWN
DATUM ID:	HARN

Documents:
Object ID: 3096

S140 **EXCEL DRY CLEANERS** **DWM CONTAM** **S125961488**
NW **7630 PETERS RD** **ERIC WASTE CLEANUP** **N/A**
1/4-1/2 **PLANTATION, FL 33324**
0.377 mi.
1990 ft. **Site 6 of 6 in cluster S**

Relative:
Lower

Actual:
6 ft.

DWM CONTAM:

Name:	EXCEL CLEANERS
Address:	7630 PETERS RD
City,State,Zip:	PLANTATION, FL
Program Site Id:	ERIC_4103
Lat DD:	26
Lat MM:	6
Lat SS:	17.7572
Long DD:	80
Long MM:	15
Long SS:	4.2754
Office/ District:	SED
Program Area:	DRYCLEANING
Priority Score:	Not reported
Datum:	NAD83
Method:	WGPS
Facility Status:	Closed-ERIC
Facility Type:	Not reported
Score Effective Date:	Not reported
Score When Ranked:	Not reported
Rank:	Not reported
Operator:	Not reported
Phone:	Not reported
Name Changed:	Not reported
Addr Changed:	Not reported
Related Party ID:	Not reported
Primary RP Role:	Not reported
RP Begin Date:	Not reported
RP Name:	Not reported
RP Address1:	Not reported
RP Address2:	Not reported
RP City:	Not reported
RP State:	Not reported
RP Zip5:	Not reported

EXCEL DRY CLEANERS (Continued) **S125961488**

RP Zip4:	Not reported
Contact:	Not reported
RP Phone:	Not reported
RP Extension:	Not reported
Site Manager:	Not reported

ERIC WASTE CLEANUP:

ERIC ID:	ERIC_4103
Name:	Excel Dry Cleaners
Address:	7630 PETERS RD
City,State,Zip:	PLANTATION, FL 33324
County:	BROWARD
Status:	CLOSED
Source Facility Name:	EXCEL CLEANERS
Source Facility ID:	9500853
Program:	Drycleaning Solvent Cleanup Program
Program Type:	DRYCLEANING
Program Status:	COMPLETE
District:	SED - Southeast District
WMD:	SFWMD - South Florida Water Management District
ICR Indicator:	N
Discharge Date:	Not reported
Method ID:	WGPS
Object of Interest:	FACIL
Proximity to Object:	ENTRA
Lat DD:	26
Lat MM:	6
Lat SS:	Not reported
Long DD:	80
Long MM:	15
Long SS:	Not reported
X Coord:	774295.39267
Y Coord:	239083.20945
GIS ALB X:	774295.39502
GIS ALB Y:	239083.21481
Collector Username:	ERIC_HAZARD_INIT_LOAD
Collection Date:	06/23/2016
Map Source:	Not reported
Map Source Scale:	Not reported
Interpolation Scale:	Not reported
Coordinate Accuracy ID:	3
Site Manager:	Not reported
Site Phase Description:	Phase 5 - Cleanup Complete
Offsite Contamination Key:	CONTAMUNKNOWN
DATUM ID:	NAD83

Documents:

Object ID:	13632

141
East
1/4-1/2
0.387 mi.
2046 ft.

ATLANTIC COAST WASTE AND RECYCLING
1881 SOUTHWEST 56TH AVENUE
PLANTATION, FL 33317

SWF/LF **S123312989**
N/A

Relative:
Lower

Actual:
3 ft.

SWF/LF:

Name:	ATLANTIC COAST WASTE AND RECYCLING
Address:	1881 SOUTHWEST 56TH AVENUE
City,State,Zip:	PLANTATION, FL 33317
Facility ID:	105795
District:	SED
Lat/Long:	26:5:51.61 / 80:13:38.03
Class Type:	900
Classification:	RECOVERED MATERIALS PROCESSING FACILITY (RMPF)
Class Status:	ACTIVE (A)
Section:	Not reported
Township:	Not reported
Range:	Not reported
Responsible Authority Name:	Not reported
Responsible Authority Address:	Not reported
Responsible Authority City,St,Zip:	Not reported
Responsible Authority Phone:	Not reported
EMail Address1:	Not reported
EMail Address2:	Not reported
Site Supervisor Name:	Not reported
Site Supervisor Addr:	Not reported
Site Supervisor City/State/Zip:	Not reported
Site Supervisor Telephone:	Not reported
Land Owner Name:	Not reported
Land Owner Address:	Not reported
Land Owner City/State/Zip:	Not reported
Land Owner Telephone:	Not reported

Click here for Florida Oculus:

142
NE
1/4-1/2
0.394 mi.
2078 ft.

VOICESTREAM/T-MOBILE 6FB1033K-SEMINOLE PARK
6600 SW 16TH ST
PLANTATION, FL 33317

SWF/LF **S107677278**
BROWARD CO. HM **N/A**

Relative:
Lower

Actual:
3 ft.

SWF/LF:

Name:	SEMINOLE PARK
Address:	6600 SW 16TH STREET
City,State,Zip:	PLANTATION, FL 33317
Facility ID:	105421
District:	SED
Lat/Long:	26:6:9.33 / 80:14:8.65
Class Type:	910
Classification:	DISASTER DEBRIS MANAGEMENT SITE
Class Status:	INACTIVE (I)
Section:	Not reported
Township:	Not reported
Range:	Not reported
Responsible Authority Name:	CITY OF PLANTATION
Responsible Authority Address:	400 NW 73 AVE
Responsible Authority City,St,Zip:	PLANTATION, FL 33317
Responsible Authority Phone:	9547972210
EMail Address1:	Not reported

VOICESTREAM/T-MOBILE 6FB1033K-SEMINOLE PARK (Continued) **S107677278**

EMail Address2:	Not reported
Site Supervisor Name:	Not reported
Site Supervisor Addr:	Not reported
Site Supervisor City/State/Zip:	Not reported
Site Supervisor Telephone:	Not reported
Land Owner Name:	Not reported
Land Owner Address:	Not reported
Land Owner City/State/Zip:	Not reported
Land Owner Telephone:	Not reported

Click here for Florida Oculus:

BROWARD CO. HM:

Name:	VOICESTREAM/T-MOBILE 6FB1033K-SEMINOLE PARK
Address:	6600 SW 16TH ST
City,State,Zip:	PLANTATION, FL 33317
Region:	BROWARD
Facility ID:	06418
Alt Location:	Not reported
Facility Status:	OPEN

Name:	SPRINT MI38XC039-OMNIPOINT SEMINOLE PARK
Address:	6600 SW 16TH ST
City,State,Zip:	FORT LAUDERDALE, FL 33317
Region:	BROWARD
Facility ID:	15470
Alt Location:	Not reported
Facility Status:	OPEN

T143 **TRANSFER/RECYCLING SERVICES** **SWF/LF** **S101011702**
South **7060 S.W. 22 ND COURT** **N/A**
1/4-1/2 **DAVIE, FL 33317**
0.402 mi.
2124 ft. **Site 2 of 2 in cluster T**

Relative:
Lower

Actual:
4 ft.

SWF/LF:

Name:	TRANSFER/RECYCLING SERVICES
Address:	7060 S.W. 22 ND COURT
City,State,Zip:	DAVIE, FL 33317
Facility ID:	54000
District:	SED
Lat/Long:	26:5:27.96 / 80:14:26.16
Class Type:	750
Classification:	TRANSFER STATION
Class Status:	INACTIVE (I)
Section:	15
Township:	50S
Range:	41E
Responsible Authority Name:	Not reported
Responsible Authority Address:	Not reported
Responsible Authority City,St,Zip:	Not reported
Responsible Authority Phone:	Not reported
EMail Address1:	Not reported
EMail Address2:	Not reported
Site Supervisor Name:	AL PANZARELLA
Site Supervisor Addr:	Not reported
Site Supervisor City/State/Zip:	Not reported

TRANSFER/RECYCLING SERVICES (Continued) **S101011702**

Site Supervisor Telephone:	9544732481
Land Owner Name:	AL PANZARELLA
Land Owner Address:	7060 S.W. 22ND COURT
Land Owner City/State/Zip:	DAVIE, FL 33329
Land Owner Telephone:	Not reported

Click here for Florida Oculus:

144
SE
1/4-1/2
0.411 mi.
2168 ft.

SFWMD - FORT LAUDERDALE FIELD STATION
2535 DAVIE RD
DAVIE, FL 33314

SWF/LF **U003111502**
UST **N/A**
Financial Assurance
BROWARD CO. HM

Relative:
Lower

Actual:
0 ft.

SWF/LF:

Name:	SOUTH FLORIDA WATER MGMT DISTRICT
Address:	2535 DAVIE RD
City,State,Zip:	DAVIE, FL 33317
Facility ID:	95932
District:	SED
Lat/Long:	:: / ::
Class Type:	754
Classification:	WASTE TIRE COLLECTOR
Class Status:	REGISTERED (R)
Section:	Not reported
Township:	Not reported
Range:	Not reported
Responsible Authority Name:	Not reported
Responsible Authority Address:	Not reported
Responsible Authority City,St,Zip:	Not reported
Responsible Authority Phone:	Not reported
EMail Address1:	Not reported
EMail Address2:	Not reported
Site Supervisor Name:	Not reported
Site Supervisor Addr:	Not reported
Site Supervisor City/State/Zip:	Not reported
Site Supervisor Telephone:	Not reported
Land Owner Name:	Not reported
Land Owner Address:	Not reported
Land Owner City/State/Zip:	Not reported
Land Owner Telephone:	Not reported

Click here for Florida Oculus:

Broward Co. UST:

Name:	SFWMD - FORT LAUDERDALE FIELD STATION
Address:	2535 DAVIE RD
City,State,Zip:	DAVIE, FL 33314
DEP Site Id:	069601512
Facility ID:	02316
Storage Tank ID:	02316-01
Tank Construction:	E. Fiberglass
Tank Size:	6000
Install Date:	05/30/1996
Tank Status:	U. In-Service
Substance:	D. Vehicular Diesel
Tank Type:	Underground

SFWMD - FORT LAUDERDALE FIELD STATION (Continued) **U003111502**

Name:	SFWMD - FORT LAUDERDALE FIELD STATION
Address:	2535 DAVIE RD
City,State,Zip:	DAVIE, FL 33314
DEP Site Id:	069601512
Facility ID:	02316
Storage Tank ID:	02316-02
Tank Construction:	E. Fiberglass
Tank Size:	6000
Install Date:	05/30/1996
Tank Status:	U. In-Service
Substance:	B. Unleaded Gasoline
Tank Type:	Underground

Name:	SFWMD - FORT LAUDERDALE FIELD STATION
Address:	2535 DAVIE RD
City,State,Zip:	DAVIE, FL 33314
DEP Site Id:	069601512
Facility ID:	02316
Storage Tank ID:	02316-03
Tank Construction:	E. Fiberglass
Tank Size:	5000
Install Date:	05/30/1996
Tank Status:	U. In-Service
Substance:	G. Diesel; Emergency Generator
Tank Type:	Underground

UST:

Facility ID:	9601512
Name:	SOUTH FL WATER MGMT DIST-FT LAUDERDALE
Address:	2535 DAVIE RD & I 595
City,State,Zip:	DAVIE, FL 33314
Facility Phone:	9544524814
Facility Status:	OPEN
Facility Type:	G
Type Description:	State Government
Depco:	C
Region:	STATE
Positioning Method:	AGPS
Latitude/Longitude:	26 5 24 / 80 13 47

UST:

Tank ID:	3
Tank Capacity:	5000
Tank Location:	UNDERGROUND
Tank Status:	U-In Service
Status Date:	04/01/1996
Install Date:	4/1/1996
Substance:	G
Content Description:	Emerg Generator Diesel
Vessel Indicator:	TANK
DEP Contractor:	C

Owner:

Owner ID:	20374
Owner Name:	SOUTH FL WATER MGMT DIST
Owner Address:	3301 Gun Club Rd
Owner Address 2:	Not reported
Owner City,State,Zip:	West Palm Beach, FL 33406

SFWMD - FORT LAUDERDALE FIELD STATION (Continued) **U003111502**

Owner Contact: STEPHEN BROWN
Owner Phone: 5616822022

Construction:
Tank ID: 1
Construction Category: E
Construction Description: Fiberglass

Tank ID: 1
Construction Category: I
Construction Description: Double wall

Tank ID: 1
Construction Category: M
Construction Description: Spill containment bucket

Tank ID: 1
Construction Category: N
Construction Description: Flow shut-Off

Tank ID: 2
Construction Category: E
Construction Description: Fiberglass

Tank ID: 2
Construction Category: I
Construction Description: Double wall

Tank ID: 2
Construction Category: M
Construction Description: Spill containment bucket

Tank ID: 2
Construction Category: N
Construction Description: Flow shut-Off

Tank ID: 3
Construction Category: E
Construction Description: Fiberglass

Tank ID: 3
Construction Category: I
Construction Description: Double wall

Tank ID: 3
Construction Category: M
Construction Description: Spill containment bucket

Tank ID: 3
Construction Category: N
Construction Description: Flow shut-Off

Piping:
Tank ID: 1
Piping Category: C
Piping Description: Fiberglass

SFWMD - FORT LAUDERDALE FIELD STATION (Continued) **U003111502**

Tank ID: 1
Piping Category: F
Piping Description: Double wall

Tank ID: 1
Piping Category: G
Piping Description: Pipe trench liner

Tank ID: 1
Piping Category: J
Piping Description: Pressurized piping system

Tank ID: 2
Piping Category: C
Piping Description: Fiberglass

Tank ID: 2
Piping Category: F
Piping Description: Double wall

Tank ID: 2
Piping Category: G
Piping Description: Pipe trench liner

Tank ID: 2
Piping Category: J
Piping Description: Pressurized piping system

Tank ID: 2
Piping Category: K
Piping Description: Dispenser liners

Tank ID: 3
Piping Category: B
Piping Description: Steel/galvanized metal

Tank ID: 3
Piping Category: F
Piping Description: Double wall

Tank ID: 3
Piping Category: G
Piping Description: Pipe trench liner

Tank ID: 3
Piping Category: I
Piping Description: Suction piping system

Monitoring:
Tank ID: 1
Petro Monitoring Category: 3
Monitoring Description: Electronic monitor pipe sumps

Tank ID: 1
Petro Monitoring Category: 4
Monitoring Description: Visual inspect dispenser liners

SFWMD - FORT LAUDERDALE FIELD STATION (Continued) **U003111502**

Tank ID: 1
Petro Monitoring Category: F
Monitoring Description: Monitor dbl wall tank space

Tank ID: 1
Petro Monitoring Category: H
Monitoring Description: Mechanical line leak detector

Tank ID: 1
Petro Monitoring Category: K
Monitoring Description: Monitor dbl wall pipe space

Tank ID: 2
Petro Monitoring Category: 3
Monitoring Description: Electronic monitor pipe sumps

Tank ID: 2
Petro Monitoring Category: 4
Monitoring Description: Visual inspect dispenser liners

Tank ID: 2
Petro Monitoring Category: F
Monitoring Description: Monitor dbl wall tank space

Tank ID: 2
Petro Monitoring Category: H
Monitoring Description: Mechanical line leak detector

Tank ID: 2
Petro Monitoring Category: K
Monitoring Description: Monitor dbl wall pipe space

Tank ID: 3
Petro Monitoring Category: 8
Monitoring Description: Manually sampled wells

Tank ID: 3
Petro Monitoring Category: F
Monitoring Description: Monitor dbl wall tank space

Tank ID: 3
Petro Monitoring Category: H
Monitoring Description: Mechanical line leak detector

Tank ID: 3
Petro Monitoring Category: K
Monitoring Description: Monitor dbl wall pipe space

Tank ID: 3
Petro Monitoring Category: L
Monitoring Description: Automatic tank gauging - USTs

Tank ID: 1
Petro Monitoring Category: L
Monitoring Description: Automatic tank gauging - USTs

Tank ID: 2

SFWMD - FORT LAUDERDALE FIELD STATION (Continued) **U003111502**

Petro Monitoring Category: L
Monitoring Description: Automatic tank gauging - USTs

Tank ID: 2
Tank Capacity: 6000
Tank Location: UNDERGROUND
Tank Status: U-In Service
Status Date: 04/01/1996
Install Date: 4/1/1996
Substance: D
Content Description: Vehicular Diesel
Vessel Indicator: TANK
DEP Contractor: C

Owner:
Owner ID: 20374
Owner Name: SOUTH FL WATER MGMT DIST
Owner Address: 3301 Gun Club Rd
Owner Address 2: Not reported
Owner City,State,Zip: West Palm Beach, FL 33406
Owner Contact: STEPHEN BROWN
Owner Phone: 5616822022

Construction:
Tank ID: 1
Construction Category: E
Construction Description: Fiberglass

Tank ID: 1
Construction Category: I
Construction Description: Double wall

Tank ID: 1
Construction Category: M
Construction Description: Spill containment bucket

Tank ID: 1
Construction Category: N
Construction Description: Flow shut-Off

Tank ID: 2
Construction Category: E
Construction Description: Fiberglass

Tank ID: 2
Construction Category: I
Construction Description: Double wall

Tank ID: 2
Construction Category: M
Construction Description: Spill containment bucket

Tank ID: 2
Construction Category: N
Construction Description: Flow shut-Off

SFWMD - FORT LAUDERDALE FIELD STATION (Continued) **U003111502**

Tank ID: 3
Construction Category: E
Construction Description: Fiberglass

Tank ID: 3
Construction Category: I
Construction Description: Double wall

Tank ID: 3
Construction Category: M
Construction Description: Spill containment bucket

Tank ID: 3
Construction Category: N
Construction Description: Flow shut-Off

Piping:

Tank ID: 1
Piping Category: C
Piping Description: Fiberglass

Tank ID: 1
Piping Category: F
Piping Description: Double wall

Tank ID: 1
Piping Category: G
Piping Description: Pipe trench liner

Tank ID: 1
Piping Category: J
Piping Description: Pressurized piping system

Tank ID: 2
Piping Category: C
Piping Description: Fiberglass

Tank ID: 2
Piping Category: F
Piping Description: Double wall

Tank ID: 2
Piping Category: G
Piping Description: Pipe trench liner

Tank ID: 2
Piping Category: J
Piping Description: Pressurized piping system

Tank ID: 2
Piping Category: K
Piping Description: Dispenser liners

Tank ID: 3
Piping Category: B
Piping Description: Steel/galvanized metal

SFWMD - FORT LAUDERDALE FIELD STATION (Continued) **U003111502**

Tank ID: 3
Piping Category: F
Piping Description: Double wall

Tank ID: 3
Piping Category: G
Piping Description: Pipe trench liner

Tank ID: 3
Piping Category: I
Piping Description: Suction piping system

Monitoring:
Tank ID: 1
Petro Monitoring Category: 3
Monitoring Description: Electronic monitor pipe sumps

Tank ID: 1
Petro Monitoring Category: 4
Monitoring Description: Visual inspect dispenser liners

Tank ID: 1
Petro Monitoring Category: F
Monitoring Description: Monitor dbl wall tank space

Tank ID: 1
Petro Monitoring Category: H
Monitoring Description: Mechanical line leak detector

Tank ID: 1
Petro Monitoring Category: K
Monitoring Description: Monitor dbl wall pipe space

Tank ID: 2
Petro Monitoring Category: 3
Monitoring Description: Electronic monitor pipe sumps

Tank ID: 2
Petro Monitoring Category: 4
Monitoring Description: Visual inspect dispenser liners

Tank ID: 2
Petro Monitoring Category: F
Monitoring Description: Monitor dbl wall tank space

Tank ID: 2
Petro Monitoring Category: H
Monitoring Description: Mechanical line leak detector

Tank ID: 2
Petro Monitoring Category: K
Monitoring Description: Monitor dbl wall pipe space

Tank ID: 3
Petro Monitoring Category: 8
Monitoring Description: Manually sampled wells

SFWMD - FORT LAUDERDALE FIELD STATION (Continued) **U003111502**

Tank ID: 3
Petro Monitoring Category: F
Monitoring Description: Monitor dbl wall tank space

Tank ID: 3
Petro Monitoring Category: H
Monitoring Description: Mechanical line leak detector

Tank ID: 3
Petro Monitoring Category: K
Monitoring Description: Monitor dbl wall pipe space

Tank ID: 3
Petro Monitoring Category: L
Monitoring Description: Automatic tank gauging - USTs

Tank ID: 1
Petro Monitoring Category: L
Monitoring Description: Automatic tank gauging - USTs

Tank ID: 2
Petro Monitoring Category: L
Monitoring Description: Automatic tank gauging - USTs

Tank ID: 1
Tank Capacity: 6000
Tank Location: UNDERGROUND
Tank Status: U-In Service
Status Date: 04/01/1996
Install Date: 4/1/1996
Substance: B
Content Description: Unleaded Gas
Vessel Indicator: TANK
DEP Contractor: C

Owner:
Owner ID: 20374
Owner Name: SOUTH FL WATER MGMT DIST
Owner Address: 3301 Gun Club Rd
Owner Address 2: Not reported
Owner City,State,Zip: West Palm Beach, FL 33406
Owner Contact: STEPHEN BROWN
Owner Phone: 5616822022

Construction:
Tank ID: 1
Construction Category: E
Construction Description: Fiberglass

Tank ID: 1
Construction Category: I
Construction Description: Double wall

Tank ID: 1
Construction Category: M
Construction Description: Spill containment bucket

SFWMD - FORT LAUDERDALE FIELD STATION (Continued) **U003111502**

Tank ID: 1
Construction Category: N
Construction Description: Flow shut-Off

Tank ID: 2
Construction Category: E
Construction Description: Fiberglass

Tank ID: 2
Construction Category: I
Construction Description: Double wall

Tank ID: 2
Construction Category: M
Construction Description: Spill containment bucket

Tank ID: 2
Construction Category: N
Construction Description: Flow shut-Off

Tank ID: 3
Construction Category: E
Construction Description: Fiberglass

Tank ID: 3
Construction Category: I
Construction Description: Double wall

Tank ID: 3
Construction Category: M
Construction Description: Spill containment bucket

Tank ID: 3
Construction Category: N
Construction Description: Flow shut-Off

Piping:
Tank ID: 1
Piping Category: C
Piping Description: Fiberglass

Tank ID: 1
Piping Category: F
Piping Description: Double wall

Tank ID: 1
Piping Category: G
Piping Description: Pipe trench liner

Tank ID: 1
Piping Category: J
Piping Description: Pressurized piping system

Tank ID: 2
Piping Category: C
Piping Description: Fiberglass

SFWMD - FORT LAUDERDALE FIELD STATION (Continued) **U003111502**

Tank ID: 2
Piping Category: F
Piping Description: Double wall

Tank ID: 2
Piping Category: G
Piping Description: Pipe trench liner

Tank ID: 2
Piping Category: J
Piping Description: Pressurized piping system

Tank ID: 2
Piping Category: K
Piping Description: Dispenser liners

Tank ID: 3
Piping Category: B
Piping Description: Steel/galvanized metal

Tank ID: 3
Piping Category: F
Piping Description: Double wall

Tank ID: 3
Piping Category: G
Piping Description: Pipe trench liner

Tank ID: 3
Piping Category: I
Piping Description: Suction piping system

Monitoring:
Tank ID: 1
Petro Monitoring Category: 3
Monitoring Description: Electronic monitor pipe sumps

Tank ID: 1
Petro Monitoring Category: 4
Monitoring Description: Visual inspect dispenser liners

Tank ID: 1
Petro Monitoring Category: F
Monitoring Description: Monitor dbl wall tank space

Tank ID: 1
Petro Monitoring Category: H
Monitoring Description: Mechanical line leak detector

Tank ID: 1
Petro Monitoring Category: K
Monitoring Description: Monitor dbl wall pipe space

Tank ID: 2
Petro Monitoring Category: 3
Monitoring Description: Electronic monitor pipe sumps

SFWMD - FORT LAUDERDALE FIELD STATION (Continued) **U003111502**

Tank ID: 2
Petro Monitoring Category: 4
Monitoring Description: Visual inspect dispenser liners

Tank ID: 2
Petro Monitoring Category: F
Monitoring Description: Monitor dbl wall tank space

Tank ID: 2
Petro Monitoring Category: H
Monitoring Description: Mechanical line leak detector

Tank ID: 2
Petro Monitoring Category: K
Monitoring Description: Monitor dbl wall pipe space

Tank ID: 3
Petro Monitoring Category: 8
Monitoring Description: Manually sampled wells

Tank ID: 3
Petro Monitoring Category: F
Monitoring Description: Monitor dbl wall tank space

Tank ID: 3
Petro Monitoring Category: H
Monitoring Description: Mechanical line leak detector

Tank ID: 3
Petro Monitoring Category: K
Monitoring Description: Monitor dbl wall pipe space

Tank ID: 3
Petro Monitoring Category: L
Monitoring Description: Automatic tank gauging - USTs

Tank ID: 1
Petro Monitoring Category: L
Monitoring Description: Automatic tank gauging - USTs

Tank ID: 2
Petro Monitoring Category: L
Monitoring Description: Automatic tank gauging - USTs

Click here for Florida Oculus:

FL Financial Assurance 3:
Name: SOUTH FL WATER MGMT DIST-FT LAUDERDALE
Address: 2535 DAVIE RD & I 595
City,State,Zip: DAVIE, FL 33314
Region: 3
Facility ID: 9601512
Facility Phone: 9544524814
Facility Status: OPEN
Facility Type: G

SFWMD - FORT LAUDERDALE FIELD STATION (Continued) **U003111502**

Type Description: State Government
DEP CO: C
Finaincial Responsibility: EXEMPT-STATE OR FEDERAL GOVERNMENT ENTITY
Insurance Company: Not reported
Effective Date: 01/01/1999
Expire Date: 12/31/2020
Owner ID: 20374
Onwer Name: SOUTH FL WATER MGMT DIST
Owner Address: 3301 Gun Club Rd
Owner Address2: Not reported
Owner City,St,Zip: West Palm Beach, FL 33406
Contact: STEPHEN BROWN
Resp Party Phone: 5616822022

Name: SOUTH FL WATER MGMT DIST-FT LAUDERDALE
Address: 2535 DAVIE RD & I 595
City,State,Zip: DAVIE, FL 33314
Region: 3
Facility ID: 9601512
Facility Phone: 9544524814
Facility Status: OPEN
Facility Type: G
Type Description: State Government
DEP CO: C
Finaincial Responsibility: EXEMPT-STATE OR FEDERAL GOVERNMENT ENTITY
Insurance Company: Not reported
Effective Date: Not reported
Expire Date: Not reported
Owner ID: 20374
Onwer Name: SOUTH FL WATER MGMT DIST
Owner Address: 3301 Gun Club Rd
Owner Address2: Not reported
Owner City,St,Zip: West Palm Beach, FL 33406
Contact: STEPHEN BROWN
Resp Party Phone: 5616822022

Name: SOUTH FL WATER MGMT DIST-FT LAUDERDALE
Address: 2535 DAVIE RD & I 595
City,State,Zip: DAVIE, FL 33314
Region: 3
Facility ID: 9601512
Facility Phone: 9544524814
Facility Status: OPEN
Facility Type: G
Type Description: State Government
DEP CO: C
Finaincial Responsibility: INSURANCE
Insurance Company: COMMERCE & INDUSTRY
Effective Date: 12/05/2010
Expire Date: 12/05/2011
Owner ID: 20374
Onwer Name: SOUTH FL WATER MGMT DIST
Owner Address: 3301 Gun Club Rd
Owner Address2: Not reported
Owner City,St,Zip: West Palm Beach, FL 33406
Contact: STEPHEN BROWN
Resp Party Phone: 5616822022

SFWMD - FORT LAUDERDALE FIELD STATION (Continued) **U003111502**

Name:	SOUTH FL WATER MGMT DIST-FT LAUDERDALE
Address:	2535 DAVIE RD & I 595
City,State,Zip:	DAVIE, FL 33314
Region:	3
Facility ID:	9601512
Facility Phone:	9544524814
Facility Status:	OPEN
Facility Type:	G
Type Description:	State Government
DEP CO:	C
Finaincial Responsibility:	INSURANCE
Insurance Company:	COMMERCE & INDUSTRY
Effective Date:	12/05/2015
Expire Date:	12/05/2016
Owner ID:	20374
Onwer Name:	SOUTH FL WATER MGMT DIST
Owner Address:	3301 Gun Club Rd
Owner Address2:	Not reported
Owner City,St,Zip:	West Palm Beach, FL 33406
Contact:	STEPHEN BROWN
Resp Party Phone:	5616822022

Name:	SOUTH FL WATER MGMT DIST-FT LAUDERDALE
Address:	2535 DAVIE RD & I 595
City,State,Zip:	DAVIE, FL 33314
Region:	3
Facility ID:	9601512
Facility Phone:	9544524814
Facility Status:	OPEN
Facility Type:	G
Type Description:	State Government
DEP CO:	C
Finaincial Responsibility:	INSURANCE
Insurance Company:	COMMERCE & INDUSTRY INSURANCE CO
Effective Date:	12/05/2017
Expire Date:	12/05/2018
Owner ID:	20374
Onwer Name:	SOUTH FL WATER MGMT DIST
Owner Address:	3301 Gun Club Rd
Owner Address2:	Not reported
Owner City,St,Zip:	West Palm Beach, FL 33406
Contact:	STEPHEN BROWN
Resp Party Phone:	5616822022

Name:	SOUTH FL WATER MGMT DIST-FT LAUDERDALE
Address:	2535 DAVIE RD & I 595
City,State,Zip:	DAVIE, FL 33314
Region:	3
Facility ID:	9601512
Facility Phone:	9544524814
Facility Status:	OPEN
Facility Type:	G
Type Description:	State Government
DEP CO:	C
Finaincial Responsibility:	INSURANCE
Insurance Company:	COMMERCE & INDUSTRY INSURANCE CO
Effective Date:	12/05/2019

SFWMD - FORT LAUDERDALE FIELD STATION (Continued) **U003111502**

Expire Date:	12/05/2020
Owner ID:	20374
Onwer Name:	SOUTH FL WATER MGMT DIST
Owner Address:	3301 Gun Club Rd
Owner Address2:	Not reported
Owner City,St,Zip:	West Palm Beach, FL 33406
Contact:	STEPHEN BROWN
Resp Party Phone:	5616822022

Name:	SOUTH FL WATER MGMT DIST-FT LAUDERDALE
Address:	2535 DAVIE RD & I 595
City,State,Zip:	DAVIE, FL 33314
Region:	3
Facility ID:	9601512
Facility Phone:	9544524814
Facility Status:	OPEN
Facility Type:	G
Type Description:	State Government
DEP CO:	C
Finaincial Responsibility:	INSURANCE
Insurance Company:	COMMERCE AND INDUSTRY INSURANCE COMPANY
Effective Date:	12/05/2022
Expire Date:	12/05/2023
Owner ID:	20374
Onwer Name:	SOUTH FL WATER MGMT DIST
Owner Address:	3301 Gun Club Rd
Owner Address2:	Not reported
Owner City,St,Zip:	West Palm Beach, FL 33406
Contact:	STEPHEN BROWN
Resp Party Phone:	5616822022

BROWARD CO. HM:

Name:	SFWMD - FORT LAUDERDALE FIELD STATION
Address:	2535 DAVIE RD
City,State,Zip:	DAVIE, FL 33314
Region:	BROWARD
Facility ID:	02316
Alt Location:	Not reported
Facility Status:	OPEN

U145 **FOREST LAWN MEMORIAL GARDENS INC** **UST FINDER** **1028247581**
ESE **2401 SW 64TH AVE** **UST FINDER RELEASE** **N/A**
1/4-1/2 **DAVIE, FL 33314**
0.439 mi.
2320 ft. **Site 1 of 3 in cluster U**

Relative:
Lower

Actual:
3 ft.

UST FINDER:

Object ID:	61023
Facility ID:	FL9103679
Name:	FOREST LAWN MEMORIAL GARDENS INC
Address:	2401 SW 64TH AVE
City,State,Zip:	DAVIE, FL 33314
Address Match Type:	Not reported
Open USTs:	0
Closed USTs:	1
TOS USTs:	0
Population 1500ft:	287

FOREST LAWN MEMORIAL GARDENS INC (Continued) **1028247581**

Private Wells 1500ft:	0
Within 100yr Floodplain:	No
Land Use:	Developed, Open Space
Within SPA:	No
SPA PWS Facility ID:	Not reported
SPA Water Type:	Not reported
SPA Facility Type:	Not reported
SPA HUC12:	Not reported
Within WHPA:	Yes
WHPA PWS Facility ID:	FL4060163_4359751806
WHPA Water Type:	GW - Ground water
WHPA Facility Type:	WL - Well
WHPA HUC12:	030902061205
Facility Status:	Closed UST(s)
Date of Last Inspection:	Not reported
EPA Region:	4
Tribe:	Not reported
Coordinate Source:	State
X Coord:	-80.2277777799999
Y Coord:	26.0916666700001
Latitude:	26.09166667
Longitude:	-80.22777778

UST FINDER:

Object ID:	210263
Facility ID:	FL9103679
Tank ID:	FL9103679-1
Tank Status:	Closed
Installation Date:	1991/12/01 15:59:59+00
Removal Date:	Not reported
Tank Capacity:	500
Substances:	Unknown/Not Reported
Tank Wall Type:	Not reported

UST FINDER RELEASE:

Object ID:	121877
Facility ID:	FL9103679
Lust ID:	FL19649
Name:	FOREST LAWN MEMORIAL GARDENS INC
Address:	2401 SW 64TH AVE
City,State,Zip:	DAVIE, FL 0
Address Match Type:	Not reported
Reported Date:	1991/09/10 15:59:59+00
Status:	No Further Action
Substance:	Not reported
Population within 1500ft:	286
Domestic Wells within 1500ft:	0
Land Use:	Developed, Open Space
Within SPA:	No
SPA PWS Facility ID:	Not reported
SPA Water Type:	Not reported
SPA Facility Type:	Not reported
SPA HUC12:	Not reported
Within WHPA:	Yes
WHPA PWS Facility ID:	FL4060163_4359751806
WHPA Water Type:	GW - Ground water

FOREST LAWN MEMORIAL GARDENS INC (Continued) **1028247581**

WHPA Facility Type:	WL - Well
WHPA HUC12:	030902061205
Within 100yr Floodplain:	No
Tribe:	Not reported
EPA Region:	4
NFA Letter 1:	Not reported
NFA Letter 2:	Not reported
NFA Letter 3:	Not reported
NFA Letter 4:	Not reported
Closed With Residual Contaminate:	Not reported
Coordinate Source:	State
X Coord:	-80.2277799999999
Y Coord:	26.0916700000001
Latitude:	26.09167
Longitude:	-80.2277799999999

U146 **FOREST LAWN MEMORIAL GARDENS INC** **LUST** **U003110092**
ESE **2401 SW 64TH AVE** **UST** **N/A**
1/4-1/2 **DAVIE, FL 33314** **DWM CONTAM**
0.439 mi.
2320 ft. **Site 2 of 3 in cluster U**

Relative:
Lower

Actual:
3 ft.

LUST:

Name:	FOREST LAWN MEMORIAL GARDENS INC
Address:	2401 SW 64TH AVE
City,State,Zip:	DAVIE, FL 33314
Region:	STATE
Facility Id:	9103679
Facility Status:	CLOSED
Facility Type:	C - Fuel user/Non-retail
Facility Phone:	Not reported
Facility Cleanup Rank:	Not reported
District:	Southeast District
Lat/Long (dms):	26 5 30.0009000 / 80 13 40.0007000
Section:	Not reported
Township:	Not reported
Range:	Not reported
Feature:	Not reported
Method:	AGPS
Datum:	0
Score:	11
Score Effective Date:	1997-11-04 00:00:00
Score When Ranked:	Not reported
Operator:	CONKLIN, BEN
Name Update:	Not reported
Address Update:	Not reported

Petroleum Cleanup PCT Facility Score:

Facility Cleanup Status:	CMPL - COMPLETED
Contact:	LEO BANKSTON
Contact Company:	FOREST LAWN MEMORIAL GARDENS
Contact Address:	200 W COPANS RD
Contact City/State/Zip:	POMPANO BEACH, FL 33064
Phone:	(305)943-9880
Bad Address Ind:	N
State:	FL
Zip:	33314
Score:	11

FOREST LAWN MEMORIAL GARDENS INC (Continued) **U003110092**

Score Effective Date:	1997-11-04 00:00:00
Related Party ID:	7689
Primary RP Role:	ACCOUNT OWNER
RP Begin Date:	1992-07-15
RP Zip:	3265
RP Extension:	Not reported

Discharge Cleanup Summary:

Discharge Date:	9/10/1991
PCT Discharge Combined:	Not reported
Cleanup Required:	R - CLEANUP REQUIRED
Discharge Cleanup Status:	NFA - NFA COMPLETE
Disch Cleanup Status Date:	4/30/1993
Cleanup Work Status:	COMPLETED
Information Source:	A - ABANDONED TANK RESTORATION
Other Source Description:	Not reported
Eligibility Indicator:	E - ELIGIBLE
Site Manager:	Not reported
Site Mgr End Date:	Not reported
Tank Office:	-

Petroleum Cleanup Program Eligibility:

Facility ID:	9103679
Discharge Date:	9/10/1991
Pct Discharge Combined With:	Not reported
Cleanup Required:	R - CLEANUP REQUIRED
Discharge Cleanup Status:	NFA - NFA COMPLETE
Disch Cleanup Status Date:	4/30/1993
Cleanup Work Status:	COMPLETED
Information Source:	A - ABANDONED TANK RESTORATION
Other Source Description:	Not reported
Application Received Date:	6/30/1992
Cleanup Program:	A - ABANDONED TANK RESTORATION PROGRAM
Eligibility Status:	9/15/1992
Elig Status Date:	9/15/1992
Letter Of Intent Date:	4/10/1992
Redetermined:	No
Inspection Date:	4/2/1992
Site Manager:	Not reported
Site Mgr End Date:	Not reported
Tank Office:	-
Deductible Amount:	500
Deductible Paid To Date:	500
Co-Pay Amount:	Not reported
Co-Pay Paid To Date:	0
Cap Amount:	0

Task Information:

District:	SED
Facility ID:	9103679
Facility Status:	CLOSED
Facility Type:	C - Fuel user/Non-retail -
County:	BROWARD
County ID:	6
Cleanup Eligibility Status:	E
Source Effective Date:	04-30-1993
Discharge Date:	09-10-1991
Cleanup Required:	R - CLEANUP REQUIRED

FOREST LAWN MEMORIAL GARDENS INC (Continued) **U003110092**

Discharge Cleanup Status:	NFA - NFA COMPLETE
Disch Cleanup Status Date:	04-30-1993
SRC Action Type:	NFA - NO FURTHER ACTION
SRC Submit Date:	02-10-1993
SRC Review Date:	04-30-1993
SRC Completion Status:	A - APPROVED
SRC Issue Date:	04-30-1993
SRC Comment:	Not reported
Cleanup Work Status:	COMPLETED
Site Mgr:	Not reported
Site Mgr End Date:	Not reported
Tank Office:	Not reported
SR Task ID:	Not reported
SR Cleanup Responsible:	Not reported
SR Funding Eligibility Type:	Not reported
SR Actual Cost:	Not reported
SR Completion Date:	Not reported
SR Payment Date:	Not reported
SR Oral Date:	Not reported
SR Written Date:	Not reported
SR Soil Removal:	Not reported
SR Free Product Removal:	Not reported
SR Soil Tonnage Removed:	Not reported
SR Soil Treatment:	Not reported
SR Other Treatment:	Not reported
SR Alternate Proc Received Date:	Not reported
SR Alternate Procedure Status:	Not reported
SR Alternate Procedure Status Date:	Not reported
SR Alternate Procedure Comments:	Not reported
SA Task ID:	24965
SA Cleanup Responsible:	Not reported
SA Funding Eligibility Type:	Not reported
SA Actual Cost:	Not reported
SA Completion Date:	04-30-1993
SA Payment Date:	Not reported
RAP Task ID:	24966
RAP Cleanup Responsible ID:	RP - RESPONSIBLE PARTY
RAP Funding Eligibility Type:	Not reported
RAP Actual Cost:	Not reported
RAP Completion Date:	Not reported
RAP Payment Date:	Not reported
RAP Last Order Approved:	Not reported
RA Task ID:	24967
RA Cleanup Responsible:	RP - RESPONSIBLE PARTY
RA Funding Eligibility Type:	Not reported
RA Years to Complete:	0
RA Actual Cost:	Not reported

Click here for Florida Oculus:

UST:

Facility ID:	9103679
Name:	FOREST LAWN MEMORIAL GARDENS INC
Address:	2401 SW 64TH AVE
City,State,Zip:	DAVIE, FL 33314
Facility Phone:	Not reported
Facility Status:	CLOSED

FOREST LAWN MEMORIAL GARDENS INC (Continued) **U003110092**

Facility Type:	C
Type Description:	Fuel user/Non-retail
Depco:	P
Region:	STATE
Positioning Method:	AGPS
Latitude/Longitude:	26 5 30 / 80 13 40

UST:

Tank ID:	1
Tank Capacity:	500
Tank Location:	UNDERGROUND
Tank Status:	B-Removed from Site
Status Date:	Not reported
Install Date:	12/1/1991
Substance:	Y
Content Description:	Unknown/Not Reported
Vessel Indicator:	TANK
DEP Contractor:	P

Owner:

Owner ID:	7689
Owner Name:	FOREST LAWN MEMORIAL GARDENS
Owner Address:	200 W COPANS RD
Owner Address 2:	Not reported
Owner City,State,Zip:	POMPANO BEACH, FL 33064
Owner Contact:	LEO BANKSTON
Owner Phone:	3059439880

Click here for Florida Oculus:

DWM CONTAM:

Name:	FOREST LAWN MEMORIAL GARDENS INC
Address:	2401 SW 64TH AVE
City,State,Zip:	DAVIE, FL
Program Site Id:	9103679
Lat DD:	26
Lat MM:	5
Lat SS:	30
Long DD:	80
Long MM:	13
Long SS:	40
Office/ District:	SED
Program Area:	PETROLEUM
Priority Score:	Not reported
Datum:	0
Method:	AGPS
Facility Status:	CLOSED-STCM
Facility Type:	Not reported
Score Effective Date:	Not reported
Score When Ranked:	Not reported
Rank:	Not reported
Operator:	Not reported
Phone:	Not reported
Name Changed:	Not reported
Addr Changed:	Not reported
Related Party ID:	Not reported

FOREST LAWN MEMORIAL GARDENS INC (Continued) **U003110092**

Primary RP Role:	Not reported
RP Begin Date:	Not reported
RP Name:	Not reported
RP Address1:	Not reported
RP Address2:	Not reported
RP City:	Not reported
RP State:	Not reported
RP Zip5:	Not reported
RP Zip4:	Not reported
Contact:	Not reported
RP Phone:	Not reported
RP Extension:	Not reported
Site Manager:	Not reported

V147 **WM DAVIE TRANSFER STATION** **SWRCY** **S118742618**
SE **2380 COLLEGE AVE** **BROWARD CO. HM** **N/A**
1/4-1/2 **DAVIE, FL 33317** **NPDES**
0.462 mi.
2438 ft. **Site 1 of 4 in cluster V**

Relative: **Lower**

Actual: **2 ft.**

SWRCY:

Name:	SUN RECYCLING #12
Address:	2380 COLLEGE AVENUE
City,State,Zip:	DAVIE, FL 33317
Telephone Number:	941-554-0625
Company:	Sun Recycling #12
Contact Name:	Jean Whelan
Email:	jwhelan@wm.com

BROWARD CO. HM:

Name:	WM DAVIE TRANSFER STATION
Address:	2380 COLLEGE AVE
City,State,Zip:	DAVIE, FL 33317
Region:	BROWARD
Facility ID:	00065
Alt Location:	Not reported
Facility Status:	OPEN

WASTEWATER:

Name:	WM DAVIE TS (AKA) RECYCLING SUN 12
Address:	2380 COLLEGE AVE
City,State,Zip:	DAVIE, FL
Facility ID:	FLR05H964
Facility Type:	Multi-Sector Stormwater GP
Status:	Active - Existing, permitted facility/site for which effluent, reclaimed water or wastewater residual discharge into the environment and/or monitoring is taking place.
District Office:	Not reported
NPDES Permitted Site:	Not reported
Environmental Interest:	Not reported
Owner Type:	Private
Permit Capacity:	Not reported
Party Name:	Craig Ash
Company Name:	Waste Management Inc of Florida
RP Address:	1800 N Military Trl
RP Address 2:	-
RP City,Stat,Zip:	Not reported

WM DAVIE TRANSFER STATION (Continued) **S118742618**

Telephone:	9548824818
Email:	cash1@wm.com
Issue Date:	05/17/2021
Effective Date:	Not reported
Expiration Date:	05/16/2026
DOC Description:	Not reported
Latitude Degrees:	26
Latitude Minutes:	5
Latitude Seconds:	19.26
Longitude Degrees:	80
Longitude Minutes:	14
Longitude Seconds:	1.729
Treatment:	Not reported
Decode For Fstatus:	Active
Cell Phone:	-
Permit Type:	Not reported
Major Minor Discharge:	Not reported
Nature of Business:	Not reported

Name:	WM DAVIE TS (AKA) RECYCLING SUN 12
Address:	2380 COLLEGE AVE
City,State,Zip:	DAVIE, FL
Facility ID:	FLR05H964
Facility Type:	Multi-Sector Stormwater GP
Status:	Active - Existing, permitted facility/site for which effluent, reclaimed water or wastewater residual discharge into the environment and/or monitoring is taking place.
District Office:	Not reported
NPDES Permitted Site:	Not reported
Environmental Interest:	Not reported
Owner Type:	Private
Permit Capacity:	Not reported
Party Name:	Craig Ash
Company Name:	Waste Management Inc of Florida
RP Address:	1800 N Military Trl
RP Address 2:	-
RP City,Stat,Zip:	Not reported
Telephone:	9548824818
Email:	cash1@wm.com
Issue Date:	05/17/2021
Effective Date:	Not reported
Expiration Date:	05/16/2026
DOC Description:	Not reported
Latitude Degrees:	26
Latitude Minutes:	5
Latitude Seconds:	19.26
Longitude Degrees:	80
Longitude Minutes:	14
Longitude Seconds:	1.729
Treatment:	Not reported
Decode For Fstatus:	Active
Cell Phone:	-
Permit Type:	Not reported
Major Minor Discharge:	Not reported
Nature of Business:	Not reported

Name:	WM DAVIE TS (AKA) RECYCLING SUN 12

WM DAVIE TRANSFER STATION (Continued) **S118742618**

Address:	2380 COLLEGE AVE
City,State,Zip:	DAVIE, FL
Facility ID:	FLR05H964
Facility Type:	Multi-Sector Stormwater GP
Status:	Active - Existing, permitted facility/site for which effluent, reclaimed water or wastewater residual discharge into the environment and/or monitoring is taking place.
District Office:	Not reported
NPDES Permitted Site:	Not reported
Environmental Interest:	Not reported
Owner Type:	Private
Permit Capacity:	Not reported
Party Name:	Craig Ash
Company Name:	Waste Management Inc of Florida
RP Address:	1800 N Military Trl
RP Address 2:	-
RP City,Stat,Zip:	Not reported
Telephone:	9548824818
Email:	cash1@wm.com
Issue Date:	05/17/2021
Effective Date:	Not reported
Expiration Date:	05/16/2026
DOC Description:	Not reported
Latitude Degrees:	26
Latitude Minutes:	5
Latitude Seconds:	19.26
Longitude Degrees:	80
Longitude Minutes:	14
Longitude Seconds:	1.729
Treatment:	Not reported
Decode For Fstatus:	Active
Cell Phone:	-
Permit Type:	Not reported
Major Minor Discharge:	Not reported
Nature of Business:	Not reported

V148 **SOUTHERN WASTE SYSTEMS** **SWF/LF** **S127342320**
SE **2380 COLLEGE AVE** **N/A**
1/4-1/2 **DAVIE, FL 33317**
0.462 mi.
2438 ft. **Site 2 of 4 in cluster V**

Relative: **Lower**

Actual: **2 ft.**

SWF/LF:

Name:	SOUTHERN WASTE SYSTEMS
Address:	2380 COLLEGE AVE
City,State,Zip:	DAVIE, FL 33317
Facility ID:	101949
District:	SED
Lat/Long:	:: / ::
Class Type:	754
Classification:	WASTE TIRE COLLECTOR
Class Status:	INACTIVE (I)
Section:	Not reported
Township:	Not reported
Range:	Not reported
Responsible Authority Name:	Not reported
Responsible Authority Address:	Not reported
Responsible Authority City,St,Zip:	Not reported

SOUTHERN WASTE SYSTEMS (Continued) **S127342320**

Responsible Authority Phone:	Not reported
EMail Address1:	CGUSMANO@SWSFL.COM
EMail Address2:	Not reported
Site Supervisor Name:	Not reported
Site Supervisor Addr:	Not reported
Site Supervisor City/State/Zip:	Not reported
Site Supervisor Telephone:	Not reported
Land Owner Name:	Not reported
Land Owner Address:	Not reported
Land Owner City/State/Zip:	Not reported
Land Owner Telephone:	Not reported

Click here for Florida Oculus:

V149 **WM DAVIE TRANSFER STATION** **SWF/LF** **U004196948**
SE **2380 COLLEGE AVE** **UST** **N/A**
1/4-1/2 **DAVIE, FL 33317** **DADE CO LW**
0.462 mi. **Financial Assurance**
2438 ft. **Site 3 of 4 in cluster V** **HAZ WASTE**

Relative:
Lower

Actual:
2 ft.

SWF/LF:

Name:	WM DAVIE TRANSFER STATION
Address:	2380 COLLEGE AVE
City,State,Zip:	FORT LAUDERDALE, FL 33317
Facility ID:	99460
District:	SED
Lat/Long:	26:5:19.02 / 80:14:3.32
Class Type:	750
Classification:	TRANSFER STATION
Class Status:	ACTIVE (A)
Section:	22
Township:	50
Range:	41
Responsible Authority Name:	Not reported
Responsible Authority Address:	Not reported
Responsible Authority City,St,Zip:	Not reported
Responsible Authority Phone:	Not reported
EMail Address1:	Not reported
EMail Address2:	Not reported
Site Supervisor Name:	EDGAR PALACIOS
Site Supervisor Addr:	Not reported
Site Supervisor City/State/Zip:	Not reported
Site Supervisor Telephone:	9546179647
Land Owner Name:	Not reported
Land Owner Address:	Not reported
Land Owner City/State/Zip:	Not reported
Land Owner Telephone:	Not reported

Click here for Florida Oculus:

Name:	WM DAVIE TRANSFER STATION
Address:	2380 COLLEGE AVE
City,State,Zip:	FORT LAUDERDALE, FL 33317
Facility ID:	99460
District:	SED
Lat/Long:	26:5:19.02 / 80:14:3.32
Class Type:	900
Classification:	RECOVERED MATERIALS PROCESSING FACILITY (RMPF)

WM DAVIE TRANSFER STATION (Continued) **U004196948**

Class Status: INACTIVE (I)
Section: 22
Township: 50
Range: 41
Responsible Authority Name: Not reported
Responsible Authority Address: Not reported
Responsible Authority City,St,Zip: Not reported
Responsible Authority Phone: Not reported
EMail Address1: Not reported
EMail Address2: Not reported
Site Supervisor Name: EDGAR PALACIOS
Site Supervisor Addr: Not reported
Site Supervisor City/State/Zip: Not reported
Site Supervisor Telephone: 9546179647
Land Owner Name: Not reported
Land Owner Address: Not reported
Land Owner City/State/Zip: Not reported
Land Owner Telephone: Not reported

Click here for Florida Oculus:

Name: WM DAVIE TRANSFER STATION
Address: 2380 COLLEGE AVE
City,State,Zip: FORT LAUDERDALE, FL 33317
Facility ID: 99460
District: SED
Lat/Long: 26:5:19.02 / 80:14:3.32
Class Type: 910
Classification: DISASTER DEBRIS MANAGEMENT SITE
Class Status: NFA,NO FURTHER ACTION (F)
Section: 22
Township: 50
Range: 41
Responsible Authority Name: Not reported
Responsible Authority Address: Not reported
Responsible Authority City,St,Zip: Not reported
Responsible Authority Phone: Not reported
EMail Address1: Not reported
EMail Address2: Not reported
Site Supervisor Name: EDGAR PALACIOS
Site Supervisor Addr: Not reported
Site Supervisor City/State/Zip: Not reported
Site Supervisor Telephone: 9546179647
Land Owner Name: Not reported
Land Owner Address: Not reported
Land Owner City/State/Zip: Not reported
Land Owner Telephone: Not reported

Click here for Florida Oculus:

Broward Co. UST:
Name: WM DAVIE TRANSFER STATION
Address: 2380 COLLEGE AVE
City,State,Zip: DAVIE, FL 33317
DEP Site Id: 069300785
Facility ID: 00065
Storage Tank ID: 00065-05

WM DAVIE TRANSFER STATION (Continued) **U004196948**

Tank Construction:	F. Fiberglass-clad steel
Tank Size:	12000
Install Date:	06/29/2015
Tank Status:	T. Temporarily Out-of-Service, Locked and Monitored
Substance:	D. Vehicular Diesel
Tank Type:	Underground

Name:	WM DAVIE TRANSFER STATION
Address:	2380 COLLEGE AVE
City,State,Zip:	DAVIE, FL 33317
DEP Site Id:	069300785
Facility ID:	00065
Storage Tank ID:	00065-06
Tank Construction:	F. Fiberglass-clad steel
Tank Size:	12000
Install Date:	06/29/2015
Tank Status:	T. Temporarily Out-of-Service, Locked and Monitored
Substance:	D. Vehicular Diesel
Tank Type:	Underground

UST:

Facility ID:	9300785
Name:	WM DAVIE TRANSFER STATION
Address:	2380 COLLEGE AVE
City,State,Zip:	DAVIE, FL 33317
Facility Phone:	9542902432
Facility Status:	OPEN
Facility Type:	C
Type Description:	Fuel user/Non-retail
Depco:	C
Region:	STATE
Positioning Method:	AGPS
Latitude/Longitude:	26 5 15 / 80 14 10

UST:

Tank ID:	6
Tank Capacity:	12000
Tank Location:	UNDERGROUND
Tank Status:	T-Out of Service
Status Date:	04/01/2017
Install Date:	11/1/2014
Substance:	D
Content Description:	Vehicular Diesel
Vessel Indicator:	TANK
DEP Contractor:	C

Owner:

Owner ID:	24770
Owner Name:	WASTE MGMT INC OF FL
Owner Address:	2700 WILES RD
Owner Address 2:	ATTN: ACCTS PAYABLE
Owner City,State,Zip:	Pompano Beach, FL 33073
Owner Contact:	CRAIG ASH
Owner Phone:	9548824818

Construction:

Tank ID:	5

WM DAVIE TRANSFER STATION (Continued) **U004196948**

Construction Category: A
Construction Description: Ball check valve

Tank ID: 5
Construction Category: C
Construction Description: Steel

Tank ID: 5
Construction Category: M
Construction Description: Spill containment bucket

Tank ID: 5
Construction Category: L
Construction Description: Compartmented

Tank ID: 6
Construction Category: A
Construction Description: Ball check valve

Tank ID: 6
Construction Category: C
Construction Description: Steel

Tank ID: 6
Construction Category: M
Construction Description: Spill containment bucket

Tank ID: 6
Construction Category: L
Construction Description: Compartmented

Tank ID: 6
Construction Category: B
Construction Description: Internal lining

Tank ID: 6
Construction Category: I
Construction Description: Double wall

Tank ID: 5
Construction Category: I
Construction Description: Double wall

Tank ID: 5
Construction Category: B
Construction Description: Internal lining

Piping:
Tank ID: 5
Piping Category: C
Piping Description: Fiberglass

Tank ID: 5
Piping Category: F
Piping Description: Double wall

Tank ID: 5

WM DAVIE TRANSFER STATION (Continued) **U004196948**

Piping Category: J
Piping Description: Pressurized piping system

Tank ID: 5
Piping Category: K
Piping Description: Dispenser liners

Tank ID: 6
Piping Category: C
Piping Description: Fiberglass

Tank ID: 6
Piping Category: F
Piping Description: Double wall

Tank ID: 6
Piping Category: J
Piping Description: Pressurized piping system

Tank ID: 6
Piping Category: K
Piping Description: Dispenser liners

Monitoring:
Tank ID: 5
Petro Monitoring Category: F
Monitoring Description: Monitor dbl wall tank space

Tank ID: 5
Petro Monitoring Category: L
Monitoring Description: Automatic tank gauging - USTs

Tank ID: 5
Petro Monitoring Category: M
Monitoring Description: Manual tank gauging - USTs

Tank ID: 5
Petro Monitoring Category: H
Monitoring Description: Mechanical line leak detector

Tank ID: 6
Petro Monitoring Category: F
Monitoring Description: Monitor dbl wall tank space

Tank ID: 6
Petro Monitoring Category: M
Monitoring Description: Manual tank gauging - USTs

Tank ID: 6
Petro Monitoring Category: H
Monitoring Description: Mechanical line leak detector

Tank ID: 6
Petro Monitoring Category: L
Monitoring Description: Automatic tank gauging - USTs

Tank ID: 6

WM DAVIE TRANSFER STATION (Continued) **U004196948**

Petro Monitoring Category: R
Monitoring Description: Monitor tank bottom space

Tank ID: 6
Petro Monitoring Category: K
Monitoring Description: Monitor dbl wall pipe space

Tank ID: 5
Petro Monitoring Category: R
Monitoring Description: Monitor tank bottom space

Tank ID: 5
Petro Monitoring Category: K
Monitoring Description: Monitor dbl wall pipe space

Tank ID: 5
Tank Capacity: 12000
Tank Location: UNDERGROUND
Tank Status: T-Out of Service
Status Date: 04/01/2017
Install Date: 11/1/2014
Substance: D
Content Description: Vehicular Diesel
Vessel Indicator: TANK
DEP Contractor: C

Owner:
Owner ID: 24770
Owner Name: WASTE MGMT INC OF FL
Owner Address: 2700 WILES RD
Owner Address 2: ATTN: ACCTS PAYABLE
Owner City,State,Zip: Pompano Beach, FL 33073
Owner Contact: CRAIG ASH
Owner Phone: 9548824818

Construction:
Tank ID: 5
Construction Category: A
Construction Description: Ball check valve

Tank ID: 5
Construction Category: C
Construction Description: Steel

Tank ID: 5
Construction Category: M
Construction Description: Spill containment bucket

Tank ID: 5
Construction Category: L
Construction Description: Compartmented

Tank ID: 6
Construction Category: A
Construction Description: Ball check valve

WM DAVIE TRANSFER STATION (Continued) **U004196948**

Tank ID: 6
Construction Category: C
Construction Description: Steel

Tank ID: 6
Construction Category: M
Construction Description: Spill containment bucket

Tank ID: 6
Construction Category: L
Construction Description: Compartmented

Tank ID: 6
Construction Category: B
Construction Description: Internal lining

Tank ID: 6
Construction Category: I
Construction Description: Double wall

Tank ID: 5
Construction Category: I
Construction Description: Double wall

Tank ID: 5
Construction Category: B
Construction Description: Internal lining

Piping:
Tank ID: 5
Piping Category: C
Piping Description: Fiberglass

Tank ID: 5
Piping Category: F
Piping Description: Double wall

Tank ID: 5
Piping Category: J
Piping Description: Pressurized piping system

Tank ID: 5
Piping Category: K
Piping Description: Dispenser liners

Tank ID: 6
Piping Category: C
Piping Description: Fiberglass

Tank ID: 6
Piping Category: F
Piping Description: Double wall

Tank ID: 6
Piping Category: J
Piping Description: Pressurized piping system

WM DAVIE TRANSFER STATION (Continued) **U004196948**

Tank ID: 6
Piping Category: K
Piping Description: Dispenser liners

Monitoring:
Tank ID: 5
Petro Monitoring Category: F
Monitoring Description: Monitor dbl wall tank space

Tank ID: 5
Petro Monitoring Category: L
Monitoring Description: Automatic tank gauging - USTs

Tank ID: 5
Petro Monitoring Category: M
Monitoring Description: Manual tank gauging - USTs

Tank ID: 5
Petro Monitoring Category: H
Monitoring Description: Mechanical line leak detector

Tank ID: 6
Petro Monitoring Category: F
Monitoring Description: Monitor dbl wall tank space

Tank ID: 6
Petro Monitoring Category: M
Monitoring Description: Manual tank gauging - USTs

Tank ID: 6
Petro Monitoring Category: H
Monitoring Description: Mechanical line leak detector

Tank ID: 6
Petro Monitoring Category: L
Monitoring Description: Automatic tank gauging - USTs

Tank ID: 6
Petro Monitoring Category: R
Monitoring Description: Monitor tank bottom space

Tank ID: 6
Petro Monitoring Category: K
Monitoring Description: Monitor dbl wall pipe space

Tank ID: 5
Petro Monitoring Category: R
Monitoring Description: Monitor tank bottom space

Tank ID: 5
Petro Monitoring Category: K
Monitoring Description: Monitor dbl wall pipe space

Click here for Florida Oculus:

WM DAVIE TRANSFER STATION (Continued) **U004196948**

DADE CO LW:

Name:	ALL STAR TOILETS CO. LLC
Address:	2380 COLLEGE AVE
City,State,Zip:	DAVIE, FL 33317
Facility Id:	2007013110405116
Permit Status:	PERMIT NO LONGER NEEDED/CLOSED/WITHDRAWN
Permit Code:	7
Work Group:	LW
Work Group Number:	683
Permit Number:	LW-00000683
Address Description:	Not reported
Folio:	9000000000001
Title Code:	AOP
Title Code Description:	ST
Permit Title:	LIQUID WASTE TRANSPORTERS
Permit Class:	ST
Permit Class Description:	SEPTIC TANK AND GREASE TRAPS

FL Financial Assurance 3:

Name:	WM DAVIE TRANSFER STATION
Address:	2380 COLLEGE AVE
City,State,Zip:	DAVIE, FL 33317
Region:	3
Facility ID:	9300785
Facility Phone:	9542902432
Facility Status:	OPEN
Facility Type:	C
Type Description:	Fuel user/Non-retail
DEP CO:	C
Finaincial Responsibility:	INSURANCE
Insurance Company:	AIG SPECIALTY INSURANCE COMPANY
Effective Date:	07/01/2016
Expire Date:	07/01/2017
Owner ID:	24770
Onwer Name:	WASTE MGMT INC OF FL
Owner Address:	2700 WILES RD
Owner Address2:	ATTN: ACCTS PAYABLE
Owner City,St,Zip:	Pompano Beach, FL 33073
Contact:	CRAIG ASH
Resp Party Phone:	9548824818

Name:	WM DAVIE TRANSFER STATION
Address:	2380 COLLEGE AVE
City,State,Zip:	DAVIE, FL 33317
Region:	3
Facility ID:	9300785
Facility Phone:	9542902432
Facility Status:	OPEN
Facility Type:	C
Type Description:	Fuel user/Non-retail
DEP CO:	C
Finaincial Responsibility:	INSURANCE
Insurance Company:	AIG SPECIALTY INSURANCE COMPANY
Effective Date:	07/02/2015
Expire Date:	07/01/2016
Owner ID:	24770

WM DAVIE TRANSFER STATION (Continued) **U004196948**

Onwer Name:	WASTE MGMT INC OF FL
Owner Address:	2700 WILES RD
Owner Address2:	ATTN: ACCTS PAYABLE
Owner City,St,Zip:	Pompano Beach, FL 33073
Contact:	CRAIG ASH
Resp Party Phone:	9548824818

Name:	WM DAVIE TRANSFER STATION
Address:	2380 COLLEGE AVE
City,State,Zip:	DAVIE, FL 33317
Region:	3
Facility ID:	9300785
Facility Phone:	9542902432
Facility Status:	OPEN
Facility Type:	C
Type Description:	Fuel user/Non-retail
DEP CO:	C
Finaincial Responsibility:	INSURANCE
Insurance Company:	COMMERCE & INDUSTRY
Effective Date:	06/04/2012
Expire Date:	06/04/2013
Owner ID:	24770
Onwer Name:	WASTE MGMT INC OF FL
Owner Address:	2700 WILES RD
Owner Address2:	ATTN: ACCTS PAYABLE
Owner City,St,Zip:	Pompano Beach, FL 33073
Contact:	CRAIG ASH
Resp Party Phone:	9548824818

Name:	WM DAVIE TRANSFER STATION
Address:	2380 COLLEGE AVE
City,State,Zip:	DAVIE, FL 33317
Region:	3
Facility ID:	9300785
Facility Phone:	9542902432
Facility Status:	OPEN
Facility Type:	C
Type Description:	Fuel user/Non-retail
DEP CO:	C
Finaincial Responsibility:	INSURANCE
Insurance Company:	COMMERCE & INDUSTRY
Effective Date:	06/04/2015
Expire Date:	06/04/2016
Owner ID:	24770
Onwer Name:	WASTE MGMT INC OF FL
Owner Address:	2700 WILES RD
Owner Address2:	ATTN: ACCTS PAYABLE
Owner City,St,Zip:	Pompano Beach, FL 33073
Contact:	CRAIG ASH
Resp Party Phone:	9548824818

Name:	WM DAVIE TRANSFER STATION
Address:	2380 COLLEGE AVE
City,State,Zip:	DAVIE, FL 33317
Region:	3
Facility ID:	9300785
Facility Phone:	9542902432

WM DAVIE TRANSFER STATION (Continued) **U004196948**

Facility Status:	OPEN
Facility Type:	C
Type Description:	Fuel user/Non-retail
DEP CO:	C
Finaincial Responsibility:	INSURANCE
Insurance Company:	COMMERCIAL INSURANCE
Effective Date:	06/04/2015
Expire Date:	06/04/2015
Owner ID:	24770
Onwer Name:	WASTE MGMT INC OF FL
Owner Address:	2700 WILES RD
Owner Address2:	ATTN: ACCTS PAYABLE
Owner City,St,Zip:	Pompano Beach, FL 33073
Contact:	CRAIG ASH
Resp Party Phone:	9548824818

Name:	WM DAVIE TRANSFER STATION
Address:	2380 COLLEGE AVE
City,State,Zip:	DAVIE, FL 33317
Region:	3
Facility ID:	9300785
Facility Phone:	9542902432
Facility Status:	OPEN
Facility Type:	C
Type Description:	Fuel user/Non-retail
DEP CO:	C
Finaincial Responsibility:	INSURANCE
Insurance Company:	IRONSHORE SPECIALTY INSURANCE CO
Effective Date:	07/01/2016
Expire Date:	07/01/2017
Owner ID:	24770
Onwer Name:	WASTE MGMT INC OF FL
Owner Address:	2700 WILES RD
Owner Address2:	ATTN: ACCTS PAYABLE
Owner City,St,Zip:	Pompano Beach, FL 33073
Contact:	CRAIG ASH
Resp Party Phone:	9548824818

Name:	WM DAVIE TRANSFER STATION
Address:	2380 COLLEGE AVE
City,State,Zip:	DAVIE, FL 33317
Region:	3
Facility ID:	9300785
Facility Phone:	9542902432
Facility Status:	OPEN
Facility Type:	C
Type Description:	Fuel user/Non-retail
DEP CO:	C
Finaincial Responsibility:	INSURANCE
Insurance Company:	IRONSHORE SPECIALTY INSURANCE CO
Effective Date:	07/01/2018
Expire Date:	07/01/2019
Owner ID:	24770
Onwer Name:	WASTE MGMT INC OF FL
Owner Address:	2700 WILES RD
Owner Address2:	ATTN: ACCTS PAYABLE
Owner City,St,Zip:	Pompano Beach, FL 33073

WM DAVIE TRANSFER STATION (Continued) **U004196948**

Contact: CRAIG ASH
Resp Party Phone: 9548824818

Name: WM DAVIE TRANSFER STATION
Address: 2380 COLLEGE AVE
City,State,Zip: DAVIE, FL 33317
Region: 3
Facility ID: 9300785
Facility Phone: 9542902432
Facility Status: OPEN
Facility Type: C
Type Description: Fuel user/Non-retail
DEP CO: C
Finaincial Responsibility: INSURANCE
Insurance Company: IRONSHORE SPECIALTY INSURANCE CO
Effective Date: 07/01/2020
Expire Date: 07/01/2021
Owner ID: 24770
Onwer Name: WASTE MGMT INC OF FL
Owner Address: 2700 WILES RD
Owner Address2: ATTN: ACCTS PAYABLE
Owner City,St,Zip: Pompano Beach, FL 33073
Contact: CRAIG ASH
Resp Party Phone: 9548824818

Name: WM DAVIE TRANSFER STATION
Address: 2380 COLLEGE AVE
City,State,Zip: DAVIE, FL 33317
Region: 3
Facility ID: 9300785
Facility Phone: 9542902432
Facility Status: OPEN
Facility Type: C
Type Description: Fuel user/Non-retail
DEP CO: C
Finaincial Responsibility: INSURANCE
Insurance Company: IRONSHORE SPECIALTY INSURANCE COMPANY
Effective Date: 07/01/2022
Expire Date: 07/01/2023
Owner ID: 24770
Onwer Name: WASTE MGMT INC OF FL
Owner Address: 2700 WILES RD
Owner Address2: ATTN: ACCTS PAYABLE
Owner City,St,Zip: Pompano Beach, FL 33073
Contact: CRAIG ASH
Resp Party Phone: 9548824818

Name: WM DAVIE TRANSFER STATION
Address: 2380 COLLEGE AVE
City,State,Zip: DAVIE, FL 33317
Region: 3
Facility ID: 9300785
Facility Phone: 9542902432
Facility Status: OPEN
Facility Type: C
Type Description: Fuel user/Non-retail
DEP CO: C

WM DAVIE TRANSFER STATION (Continued) **U004196948**

Finaincial Responsibility:	INSURANCE
Insurance Company:	ZURICH-AMERICAN
Effective Date:	02/07/2009
Expire Date:	02/07/2010
Owner ID:	24770
Onwer Name:	WASTE MGMT INC OF FL
Owner Address:	2700 WILES RD
Owner Address2:	ATTN: ACCTS PAYABLE
Owner City,St,Zip:	Pompano Beach, FL 33073
Contact:	CRAIG ASH
Resp Party Phone:	9548824818

HAZ WASTE:

Facility ID:	7739
Name:	WM DAVIE TRANSFER STATION
Address:	2380 COLLEGE
City,State,Zip:	DAVIE, FL 33317
County:	BROWARD
Telephone:	(954)882-4818
Email:	Not reported
Status:	I - INACTIVE - DOES NOT GENERATE WASTE
Generator Status:	N - NOT A HAZARDOUS WASTE GENERATOR
EPA ID:	NA
Other ID:	00065
Old Facility ID:	612081
SIC:	4953 - TRANS. & UTILITIES - REFUSE SYSTEMS
Verified:	V - VERIFICATION BY ON-SITE VISIT
Verified Date:	09/16/2020
Hazardous Waste LBS/YEAR:	0
Wastes:	0

V150 **BFI WASTE SYSTEMS** **SWF/LF** **S127342675**
SE **2380 COLLEGE AVE** **N/A**
1/4-1/2 **DAVIE, FL 33317**
0.462 mi.
2438 ft. **Site 4 of 4 in cluster V**

Relative:
Lower

Actual:
2 ft.

SWF/LF:

Name:	BFI WASTE SYSTEMS
Address:	2380 COLLEGE AVE
City,State,Zip:	DAVIE, FL 33317
Facility ID:	95831
District:	SED
Lat/Long:	:: / ::
Class Type:	754
Classification:	WASTE TIRE COLLECTOR
Class Status:	INACTIVE (I)
Section:	Not reported
Township:	Not reported
Range:	Not reported
Responsible Authority Name:	Not reported
Responsible Authority Address:	Not reported
Responsible Authority City,St,Zip:	Not reported
Responsible Authority Phone:	Not reported
EMail Address1:	Not reported
EMail Address2:	Not reported
Site Supervisor Name:	Not reported

BFI WASTE SYSTEMS (Continued) **S127342675**

Site Supervisor Addr:	Not reported
Site Supervisor City/State/Zip:	Not reported
Site Supervisor Telephone:	Not reported
Land Owner Name:	Not reported
Land Owner Address:	Not reported
Land Owner City/State/Zip:	Not reported
Land Owner Telephone:	Not reported

Click here for Florida Oculus:

151
East
1/4-1/2
0.463 mi.
2445 ft.

LONESTAR WASTE SERVICES, INC. **SWF/LF** **S113900542**
1810 SW 56TH AVENUE **N/A**
PLANTATION, FL 33317

Relative:
Lower

Actual:
3 ft.

SWF/LF:

Name:	LONESTAR WASTE SERVICES, INC.
Address:	1810 SW 56TH AVENUE
City,State,Zip:	PLANTATION, FL 33317
Facility ID:	99458
District:	SED
Lat/Long:	:: / ::
Class Type:	754
Classification:	WASTE TIRE COLLECTOR
Class Status:	INACTIVE (I)
Section:	Not reported
Township:	Not reported
Range:	Not reported
Responsible Authority Name:	Not reported
Responsible Authority Address:	Not reported
Responsible Authority City,St,Zip:	Not reported
Responsible Authority Phone:	Not reported
EMail Address1:	Not reported
EMail Address2:	Not reported
Site Supervisor Name:	Not reported
Site Supervisor Addr:	Not reported
Site Supervisor City/State/Zip:	Not reported
Site Supervisor Telephone:	Not reported
Land Owner Name:	Not reported
Land Owner Address:	Not reported
Land Owner City/State/Zip:	Not reported
Land Owner Telephone:	Not reported

Click here for Florida Oculus:

U152
ESE
1/4-1/2
0.470 mi.
2483 ft.

BC SOLID WASTE & RECYCLING SERVICES CENTRAL RESIDE **SWF/LF** **S107674154**
5490 REESE RD **HAZ WASTE** **N/A**
DAVIE, FL 33314 **BROWARD CO. HM**

Site 3 of 3 in cluster U

Relative:
Lower

Actual:
3 ft.

SWF/LF:

Name:	BROWARD COUNTY CENTRAL RESIDENTIAL TRANSFER STATION
Address:	5490 REESE ROAD
City,State,Zip:	DAVIE, FL 33314

BC SOLID WASTE & RECYCLING SERVICES CENTRAL RESIDENTIAL DROP (Continued) **S107674154**

Facility ID: 54107
District: SED
Lat/Long: 26:5:23.2355 / 80:13:11.5647
Class Type: 750
Classification: TRANSFER STATION
Class Status: EXEMPT FROM SW PERMITTING/REGISTRATION (E)
Section: Not reported
Township: Not reported
Range: Not reported
Responsible Authority Name: BROWARD COUNTY
Responsible Authority Address: 1 NORTH UNIVERSITY DRIVE
Responsible Authority City,St,Zip: PLANTATION, FL 33324
Responsible Authority Phone: 9544741836
EMail Address1: Not reported
EMail Address2: Not reported
Site Supervisor Name: PETER FOYE
Site Supervisor Addr: Not reported
Site Supervisor City/State/Zip: Not reported
Site Supervisor Telephone: 9549781160
Land Owner Name: 5490 STRD 84
Land Owner Address: 5490 STRD 84
Land Owner City/State/Zip: DAVIE, FL
Land Owner Telephone: Not reported

Click here for Florida Oculus:

Name: BROWARD COUNTY CENTRAL RESIDENTIAL TRANSFER STATION
Address: 5490 REESE ROAD
City,State,Zip: DAVIE, FL 33314
Facility ID: 54107
District: SED
Lat/Long: 26:5:23.2355 / 80:13:11.5647
Class Type: 910
Classification: DISASTER DEBRIS MANAGEMENT SITE
Class Status: NFA,NO FURTHER ACTION (F)
Section: Not reported
Township: Not reported
Range: Not reported
Responsible Authority Name: BROWARD COUNTY
Responsible Authority Address: 1 NORTH UNIVERSITY DRIVE
Responsible Authority City,St,Zip: PLANTATION, FL 33324
Responsible Authority Phone: 9544741836
EMail Address1: Not reported
EMail Address2: Not reported
Site Supervisor Name: PETER FOYE
Site Supervisor Addr: Not reported
Site Supervisor City/State/Zip: Not reported
Site Supervisor Telephone: 9549781160
Land Owner Name: 5490 STRD 84
Land Owner Address: 5490 STRD 84
Land Owner City/State/Zip: DAVIE, FL
Land Owner Telephone: Not reported

Click here for Florida Oculus:

HAZ WASTE:
Facility ID: 227092

BC SOLID WASTE & RECYCLING SERVICES CENTRAL RESIDENTIAL DROP (Continued) **S107674154**

Name:	BC SOLID WASTE & RECYCLING SERVICES CENTER
Address:	5490 REESE RD
City,State,Zip:	DAVIE, FL 33314
County:	BROWARD
Telephone:	(954)357-8845
Email:	Not reported
Status:	A - ACTIVE - WASTE GENERATOR
Generator Status:	2 - Small Quantity Generator
EPA ID:	NA
Other ID:	00080
Old Facility ID:	Not reported
SIC:	4953 - TRANS. & UTILITIES - REFUSE SYSTEMS
Verified:	V - VERIFICATION BY ON-SITE VISIT
Verified Date:	09/22/2017
Hazardous Waste LBS/YEAR:	18768
Wastes:	7

BROWARD CO. HM:

Name:	BC SOLID WASTE & RECYCLING SERVICES CENTRAL RESIDENTIAL DROP-OFF CENTER
Address:	5490 REESE RD
City,State,Zip:	DAVIE, FL 33314
Region:	BROWARD
Facility ID:	00080
Alt Location:	Not reported
Facility Status:	OPEN

W153 **DRYCLEAN USA #82** **PRIORITYCLEANERS** **S103119582**
WSW **2317 SOUTH UNIVERSITY DRIVE** **DRYCLEANERS** **N/A**
1/4-1/2 **DAVIE, FL 33324**
0.495 mi.
2611 ft. **Site 1 of 3 in cluster W**

Relative: **Lower**
Actual: **4 ft.**

PRIORITYCLEANERS:

Name:	DRYCLEAN USA #82
Address:	2317 SOUTH UNIVERSITY DRIVE
City,State,Zip:	DAVIE, FL 33324
Rank:	Issued Site Rehabilitation Completion Order
Facility ID:	9602615
Score:	130
Notes:	Not reported
ERIC ID:	4224

DRYCLEANERS:

Name:	DRYCLEAN USA #82 (FORMERLY)
Address:	2317 S UNIVERSITY DR
City,State,Zip:	DAVIE, FL 33324
Facility ID:	9602615
Facility Type:	Drycleaner
Facility Status:	CLOSED
Facility Phone:	Not reported
Owner ID:	45067
Owner Role:	PROPERTY OWNER
Owner Name:	PROMENADE WEST LTD
Owner Contact:	RUTH FULTZ
Owner Address:	PO BOX 39238
Owner Addr2:	Not reported
Owner City,St,Zip:	FORT LAUDERDALE, FL 33339

DRYCLEAN USA #82 (Continued) **S103119582**

RP Phone: (954)561-0313
Start Date: 12/12/1996
Tank ID: 164636
Vessel: DRUM
Gallons: Not reported
Substance: 2
Installation Date: Not reported
Status Date: 01/01/1994

Name: DRYCLEAN USA #82 (FORMERLY)
Address: 2317 S UNIVERSITY DR
City,State,Zip: DAVIE, FL 33324
Facility ID: 9602615
Facility Type: Drycleaner
Facility Status: CLOSED
Facility Phone: Not reported
Owner ID: 39025
Owner Role: FACILITY OWNER
Owner Name: DRYCLEAN USA OF FLORIDA INC
Owner Contact: RUTH FULTZ
Owner Address: 7771 W OAKLAND PARK BLVD #201
Owner Addr2: Not reported
Owner City,St,Zip: SUNRISE, FL 33351
RP Phone: (954)747-7599
Start Date: 12/12/1996
Tank ID: 164636
Vessel: DRUM
Gallons: Not reported
Substance: 2
Installation Date: Not reported
Status Date: 01/01/1994

Name: DRYCLEAN USA #82 (FORMERLY)
Address: 2317 S UNIVERSITY DR
City,State,Zip: DAVIE, FL 33324
Facility ID: 9602615
Facility Type: Drycleaner
Facility Status: CLOSED
Facility Phone: Not reported
Owner ID: 39025
Owner Role: ACCOUNT OWNER
Owner Name: DRYCLEAN USA OF FLORIDA INC
Owner Contact: RUTH FULTZ
Owner Address: 7771 W OAKLAND PARK BLVD #201
Owner Addr2: Not reported
Owner City,St,Zip: SUNRISE, FL 33351
RP Phone: (954)747-7599
Start Date: 12/12/1996
Tank ID: 164636
Vessel: DRUM
Gallons: Not reported
Substance: 2
Installation Date: Not reported
Status Date: 01/01/1994

W154 **DRYCLEAN USA #82** **DWM CONTAM** **S125961339**
WSW **2317 S UNIVERSITY DR** **ERIC WASTE CLEANUP** **N/A**
1/4-1/2 **DAVIE, FL 33324**
0.495 mi.
2611 ft. **Site 2 of 3 in cluster W**

Relative: **Lower**

Actual: **4 ft.**

DWM CONTAM:

Name:	DRYCLEAN USA #82 (FORMERLY)
Address:	2317 S UNIVERSITY DR
City,State,Zip:	DAVIE, FL
Program Site Id:	ERIC_4224
Lat DD:	26
Lat MM:	5
Lat SS:	33.3109
Long DD:	80
Long MM:	15
Long SS:	7.1944
Office/ District:	SED
Program Area:	DRYCLEANING
Priority Score:	Not reported
Datum:	NAD83
Method:	WGPS
Facility Status:	Closed-ERIC
Facility Type:	Not reported
Score Effective Date:	Not reported
Score When Ranked:	Not reported
Rank:	Not reported
Operator:	Not reported
Phone:	Not reported
Name Changed:	Not reported
Addr Changed:	Not reported
Related Party ID:	Not reported
Primary RP Role:	Not reported
RP Begin Date:	Not reported
RP Name:	Not reported
RP Address1:	Not reported
RP Address2:	Not reported
RP City:	Not reported
RP State:	Not reported
RP Zip5:	Not reported
RP Zip4:	Not reported
Contact:	Not reported
RP Phone:	Not reported
RP Extension:	Not reported
Site Manager:	Not reported

ERIC WASTE CLEANUP:

ERIC ID:	ERIC_4224
Name:	Dryclean Usa #82
Address:	2317 S UNIVERSITY DR
City,State,Zip:	DAVIE, FL 33324
County:	BROWARD
Status:	CLOSED
Source Facility Name:	DRYCLEAN USA #82 (FORMERLY)
Source Facility ID:	9602615
Program:	Drycleaning Solvent Cleanup Program
Program Type:	DRYCLEANING
Program Status:	COMPLETE
District:	SED - Southeast District

DRYCLEAN USA #82 (Continued) **S125961339**

WMD:	SFWMD - South Florida Water Management District
ICR Indicator:	N
Discharge Date:	Not reported
Method ID:	WGPS
Object of Interest:	FACIL
Proximity to Object:	ENTRA
Lat DD:	26
Lat MM:	5
Lat SS:	Not reported
Long DD:	80
Long MM:	15
Long SS:	Not reported
X Coord:	774256.09857
Y Coord:	237711.23525
GIS ALB X:	774256.10095
GIS ALB Y:	237711.24058
Collector Username:	ERIC_HAZARD_INIT_LOAD
Collection Date:	06/23/2016
Map Source:	Not reported
Map Source Scale:	Not reported
Interpolation Scale:	Not reported
Coordinate Accuracy ID:	3
Site Manager:	Not reported
Site Phase Description:	Phase 5 - Cleanup Complete
Offsite Contamination Key:	CONTAMUNKNOWN
DATUM ID:	NAD83

Documents:
Object ID: 13758

W155 **DRY CLEAN USA YOUR CLEANERS** **DWM CONTAM** **S117359767**
WSW **2317-19 S UNIVERSITY DR** **RESP PARTY** **N/A**
1/4-1/2 **DAVIE, FL 33324** **ERIC WASTE CLEANUP**
0.495 mi.
2611 ft. **Site 3 of 3 in cluster W**

Relative:
Lower

Actual:
4 ft.

DWM CONTAM:

Name:	YOUR CLEANERS INC DRY CLEAN USA
Address:	2317-19 S UNIVERSITY DR
City,State,Zip:	DAVIE, FL
Program Site Id:	ERIC_10166
Lat DD:	26
Lat MM:	5
Lat SS:	32.8237
Long DD:	80
Long MM:	15
Long SS:	7.4669
Office/ District:	SED
Program Area:	RESPONSPARTY
Priority Score:	Not reported
Datum:	HARN
Method:	DPHO
Facility Status:	Closed-ERIC
Facility Type:	Not reported
Score Effective Date:	Not reported
Score When Ranked:	Not reported
Rank:	Not reported
Operator:	Not reported

DRY CLEAN USA YOUR CLEANERS (Continued) **S117359767**

Phone:	Not reported
Name Changed:	Not reported
Addr Changed:	Not reported
Related Party ID:	Not reported
Primary RP Role:	Not reported
RP Begin Date:	Not reported
RP Name:	Not reported
RP Address1:	Not reported
RP Address2:	Not reported
RP City:	Not reported
RP State:	Not reported
RP Zip5:	Not reported
RP Zip4:	Not reported
Contact:	Not reported
RP Phone:	Not reported
RP Extension:	Not reported
Site Manager:	La Smith

RESP PARTY:

Name:	DRY CLEAN USA YOUR CLEANERS
Address:	2317-19 S UNIVERSITY DR
City,State,Zip:	DAVIE, FL 33324
District:	Southeast District
Site Id:	54320
Project Id:	104251
Site Status:	CLOSED
Project Manager:	SMITH_LA
OGC Case Number:	Not reported
Initial Date Received:	01/27/1997
Contaminants:	Response forwarded to Tallahassee for eligibility determination
Offsite Cont Impact:	Not reported
Priority Score:	Not reported
Datum:	HARN
Method ID:	UNKN
Feature:	Not reported
Object Of Interest:	CAP_RAP SITE
Proximity To Object:	VICIN
Collect Username:	STONE_H
Collect Affiliation:	DEPARTMENT OF ENVIRONMENTAL PROTECTION
Collect Program Id:	CL
Collect Date:	10/03/2005
Map Series Used:	1999 doqs
Map Source Scale:	3901
Interpolation Scale:	Not reported
Coordinate Accuracy Id:	4
Verify Method Id:	DPHO
Verifier Username:	STONE_H
Verifier Affiliation:	DEPARTMENT OF ENVIRONMENTAL PROTECTION
Verifying Program Id:	CL
Verification Date:	10/03/2005
Decode for District:	Southeast District
Decode for Datum:	High Accuracy Reference Network
Decode for Method:	Unknown Method
Decode for Off Site COC:	Not reported
Decode for V_Method:	Digital Aerial Photography With Ground Control
Latitude/Longitude (deg/min/sec):	26 5 / 80 15
Source Facility Name:	Not reported

DRY CLEAN USA YOUR CLEANERS (Continued) **S117359767**

Source Facility ID:	Not reported
Program:	Not reported
Program Type:	Not reported
Program Status:	Not reported
WMD:	Not reported
ICR Indicator:	Not reported
Discharge Date:	Not reported
GIS ALBX:	Not reported
GIS ALBY:	Not reported
Site Manager:	Not reported
Site Phase Description:	Not reported
Offsite Contamination Key:	Not reported
Documents:	Not reported
Objectid:	Not reported

ERIC WASTE CLEANUP:

ERIC ID:	ERIC_10166
Name:	Dry Clean Usa Your Cleaners
Address:	2317-19 S UNIVERSITY DR
City,State,Zip:	DAVIE, FL 33324
County:	BROWARD
Status:	CLOSED
Source Facility Name:	Your Cleaners Inc Dry Clean USA
Source Facility ID:	48908
Program:	Responsible Party Cleanup
Program Type:	RESPONSPARTY
Program Status:	COMPLETE
District:	SED - Southeast District
WMD:	SFWMD - South Florida Water Management District
ICR Indicator:	N
Discharge Date:	Not reported
Method ID:	DPHO
Object of Interest:	CAP_R
Proximity to Object:	VICIN
Lat DD:	26
Lat MM:	5
Lat SS:	Not reported
Long DD:	80
Long MM:	15
Long SS:	Not reported
X Coord:	774248.99767
Y Coord:	237695.99465
GIS ALB X:	774249
GIS ALB Y:	237696
Collector Username:	STONE_H
Collection Date:	Not reported
Map Source:	1999 doqs
Map Source Scale:	3901
Interpolation Scale:	Not reported
Coordinate Accuracy ID:	4
Site Manager:	La Smith
Site Phase Description:	Phase 1 - Initial Assessment
Offsite Contamination Key:	CONTAMUNKNOWN
DATUM ID:	HARN

Documents:

Object ID:	3089

Count: 1 records. ORPHAN SUMMARY

City	EDR ID	Site Name	Site Address	Zip	Database(s)
DAVIE	S128045101	FLORIDA TURNPIKE & I-595 RELEASE	FLORIDA TURNPIKE & I-595	33314	LUST, TANKS, CLEANUP SITES, DW CONTAM

GOVERNMENT RECORDS SEARCHED / DATA CURRENCY TRACKING

To maintain currency of the following federal and state databases, EDR contacts the appropriate governmental agency on a monthly or quarterly basis, as required.

Number of Days to Update: Provides confirmation that EDR is reporting records that have been updated within 90 days from the date the government agency made the information available to the public.

STANDARD ENVIRONMENTAL RECORDS

Lists of Federal NPL (Superfund) sites

NPL: National Priority List

National Priorities List (Superfund). The NPL is a subset of CERCLIS and identifies over 1,200 sites for priority cleanup under the Superfund Program. NPL sites may encompass relatively large areas. As such, EDR provides polygon coverage for over 1,000 NPL site boundaries produced by EPA's Environmental Photographic Interpretation Center (EPIC) and regional EPA offices.

Date of Government Version: 03/27/2025
Date Data Arrived at EDR: 04/01/2025
Date Made Active in Reports: 04/24/2025
Number of Days to Update: 23

Source: EPA
Telephone: N/A
Last EDR Contact: 06/02/2025
Next Scheduled EDR Contact: 07/07/2025
Data Release Frequency: Quarterly

NPL Site Boundaries

Sources:

EPA's Environmental Photographic Interpretation Center (EPIC)
Telephone: 202-564-7333

EPA Region 1
Telephone 617-918-1143

EPA Region 3
Telephone 215-814-5418

EPA Region 4
Telephone 404-562-8033

EPA Region 5
Telephone 312-886-6686

EPA Region 10
Telephone 206-553-8665

EPA Region 6
Telephone: 214-655-6659

EPA Region 7
Telephone: 913-551-7247

EPA Region 8
Telephone: 303-312-6774

EPA Region 9
Telephone: 415-947-4246

Proposed NPL: Proposed National Priority List Sites

A site that has been proposed for listing on the National Priorities List through the issuance of a proposed rule in the Federal Register. EPA then accepts public comments on the site, responds to the comments, and places on the NPL those sites that continue to meet the requirements for listing.

Date of Government Version: 03/27/2025
Date Data Arrived at EDR: 04/01/2025
Date Made Active in Reports: 04/24/2025
Number of Days to Update: 23

Source: EPA
Telephone: N/A
Last EDR Contact: 06/02/2025
Next Scheduled EDR Contact: 07/07/2025
Data Release Frequency: Quarterly

NPL LIENS: Federal Superfund Liens

Federal Superfund Liens. Under the authority granted the USEPA by CERCLA of 1980, the USEPA has the authority to file liens against real property in order to recover remedial action expenditures or when the property owner received notification of potential liability. USEPA compiles a listing of filed notices of Superfund Liens.

Date of Government Version: 10/15/1991
Date Data Arrived at EDR: 02/02/1994
Date Made Active in Reports: 03/30/1994
Number of Days to Update: 56

Source: EPA
Telephone: 202-564-4267
Last EDR Contact: 08/15/2011
Next Scheduled EDR Contact: 11/28/2011
Data Release Frequency: No Update Planned

Lists of Federal Delisted NPL sites

Delisted NPL: National Priority List Deletions

The National Oil and Hazardous Substances Pollution Contingency Plan (NCP) establishes the criteria that the EPA uses to delete sites from the NPL. In accordance with 40 CFR 300.425.(e), sites may be deleted from the NPL where no further response is appropriate.

Date of Government Version: 03/27/2025
Date Data Arrived at EDR: 04/01/2025
Date Made Active in Reports: 04/24/2025
Number of Days to Update: 23

Source: EPA
Telephone: N/A
Last EDR Contact: 06/02/2025
Next Scheduled EDR Contact: 07/07/2025
Data Release Frequency: Quarterly

Lists of Federal sites subject to CERCLA removals and CERCLA orders

FEDERAL FACILITY: Federal Facility Site Information listing

A listing of National Priority List (NPL) and Base Realignment and Closure (BRAC) sites found in the Comprehensive Environmental Response, Compensation and Liability Information System (CERCLIS) Database where EPA Federal Facilities Restoration and Reuse Office is involved in cleanup activities.

Date of Government Version: 11/20/2024
Date Data Arrived at EDR: 12/18/2024
Date Made Active in Reports: 12/20/2024
Number of Days to Update: 2

Source: Environmental Protection Agency
Telephone: 703-603-8704
Last EDR Contact: 03/27/2025
Next Scheduled EDR Contact: 07/07/2025
Data Release Frequency: Varies

SEMS: Superfund Enterprise Management System

SEMS (Superfund Enterprise Management System) tracks hazardous waste sites, potentially hazardous waste sites, and remedial activities performed in support of EPA's Superfund Program across the United States. The list was formerly know as CERCLIS, renamed to SEMS by the EPA in 2015. The list contains data on potentially hazardous waste sites that have been reported to the USEPA by states, municipalities, private companies and private persons, pursuant to Section 103 of the Comprehensive Environmental Response, Compensation, and Liability Act (CERCLA). This dataset also contains sites which are either proposed to or on the National Priorities List (NPL) and the sites which are in the screening and assessment phase for possible inclusion on the NPL.

Date of Government Version: 03/27/2025
Date Data Arrived at EDR: 04/01/2025
Date Made Active in Reports: 04/24/2025
Number of Days to Update: 23

Source: EPA
Telephone: 800-424-9346
Last EDR Contact: 06/02/2025
Next Scheduled EDR Contact: 07/21/2025
Data Release Frequency: Quarterly

Lists of Federal CERCLA sites with NFRAP

SEMS-ARCHIVE: Superfund Enterprise Management System Archive

SEMS-ARCHIVE (Superfund Enterprise Management System Archive) tracks sites that have no further interest under the Federal Superfund Program based on available information. The list was formerly known as the CERCLIS-NFRAP, renamed to SEMS ARCHIVE by the EPA in 2015. EPA may perform a minimal level of assessment work at a site while it is archived if site conditions change and/or new information becomes available. Archived sites have been removed and archived from the inventory of SEMS sites. Archived status indicates that, to the best of EPA's knowledge, assessment at a site has been completed and that EPA has determined no further steps will be taken to list the site on the National Priorities List (NPL), unless information indicates this decision was not appropriate or other considerations require a recommendation for listing at a later time. The decision does not necessarily mean that there is no hazard associated with a given site; it only means that. based upon available information, the location is not judged to be potential NPL site.

Date of Government Version: 03/27/2025
Date Data Arrived at EDR: 04/01/2025
Date Made Active in Reports: 04/24/2025
Number of Days to Update: 23

Source: EPA
Telephone: 800-424-9346
Last EDR Contact: 06/02/2025
Next Scheduled EDR Contact: 07/21/2025
Data Release Frequency: Quarterly

Lists of Federal RCRA facilities undergoing Corrective Action

CORRACTS: Corrective Action Report

CORRACTS identifies hazardous waste handlers with RCRA corrective action activity.

Date of Government Version: 02/17/2025
Date Data Arrived at EDR: 02/19/2025
Date Made Active in Reports: 03/06/2025
Number of Days to Update: 15

Source: EPA
Telephone: 800-424-9346
Last EDR Contact: 03/18/2025
Next Scheduled EDR Contact: 06/30/2025
Data Release Frequency: Quarterly

Lists of Federal RCRA TSD facilities

RCRA-TSDF: RCRA - Treatment, Storage and Disposal

RCRAInfo is EPA's comprehensive information system, providing access to data supporting the Resource Conservation and Recovery Act (RCRA) of 1976 and the Hazardous and Solid Waste Amendments (HSWA) of 1984. The database includes selective information on sites which generate, transport, store, treat and/or dispose of hazardous waste as defined by the Resource Conservation and Recovery Act (RCRA). Transporters are individuals or entities that move hazardous waste from the generator offsite to a facility that can recycle, treat, store, or dispose of the waste. TSDFs treat, store, or dispose of the waste.

Date of Government Version: 02/17/2025
Date Data Arrived at EDR: 02/19/2025
Date Made Active in Reports: 03/06/2025
Number of Days to Update: 15

Source: Environmental Protection Agency
Telephone: (404) 562-8651
Last EDR Contact: 03/18/2025
Next Scheduled EDR Contact: 06/30/2025
Data Release Frequency: Quarterly

Lists of Federal RCRA generators

RCRA-LQG: RCRA - Large Quantity Generators

RCRAInfo is EPA's comprehensive information system, providing access to data supporting the Resource Conservation and Recovery Act (RCRA) of 1976 and the Hazardous and Solid Waste Amendments (HSWA) of 1984. The database includes selective information on sites which generate, transport, store, treat and/or dispose of hazardous waste as defined by the Resource Conservation and Recovery Act (RCRA). Large quantity generators (LQGs) generate over 1,000 kilograms (kg) of hazardous waste, or over 1 kg of acutely hazardous waste per month.

Date of Government Version: 02/17/2025
Date Data Arrived at EDR: 02/19/2025
Date Made Active in Reports: 03/06/2025
Number of Days to Update: 15

Source: Environmental Protection Agency
Telephone: (404) 562-8651
Last EDR Contact: 03/18/2025
Next Scheduled EDR Contact: 06/30/2025
Data Release Frequency: Quarterly

RCRA-SQG: RCRA - Small Quantity Generators

RCRAInfo is EPA's comprehensive information system, providing access to data supporting the Resource Conservation and Recovery Act (RCRA) of 1976 and the Hazardous and Solid Waste Amendments (HSWA) of 1984. The database includes selective information on sites which generate, transport, store, treat and/or dispose of hazardous waste as defined by the Resource Conservation and Recovery Act (RCRA). Small quantity generators (SQGs) generate between 100 kg and 1,000 kg of hazardous waste per month.

Date of Government Version: 02/17/2025
Date Data Arrived at EDR: 02/19/2025
Date Made Active in Reports: 03/06/2025
Number of Days to Update: 15

Source: Environmental Protection Agency
Telephone: (404) 562-8651
Last EDR Contact: 03/18/2025
Next Scheduled EDR Contact: 06/30/2025
Data Release Frequency: Quarterly

RCRA-VSQG: RCRA - Very Small Quantity Generators (Formerly Conditionally Exempt Small Quantity Generators)

RCRAInfo is EPA's comprehensive information system, providing access to data supporting the Resource Conservation and Recovery Act (RCRA) of 1976 and the Hazardous and Solid Waste Amendments (HSWA) of 1984. The database includes selective information on sites which generate, transport, store, treat and/or dispose of hazardous waste as defined by the Resource Conservation and Recovery Act (RCRA). Very small quantity generators (VSQGs) generate less than 100 kg of hazardous waste, or less than 1 kg of acutely hazardous waste per month.

Date of Government Version: 02/17/2025
Date Data Arrived at EDR: 02/19/2025
Date Made Active in Reports: 03/06/2025
Number of Days to Update: 15

Source: Environmental Protection Agency
Telephone: (404) 562-8651
Last EDR Contact: 03/18/2025
Next Scheduled EDR Contact: 06/30/2025
Data Release Frequency: Quarterly

Federal institutional controls / engineering controls registries

LUCIS: Land Use Control Information System

LUCIS contains records of land use control information pertaining to the former Navy Base Realignment and Closure properties.

Date of Government Version: 11/11/2024
Date Data Arrived at EDR: 11/25/2024
Date Made Active in Reports: 02/18/2025
Number of Days to Update: 85

Source: Department of the Navy
Telephone: 843-820-7326
Last EDR Contact: 04/30/2025
Next Scheduled EDR Contact: 08/18/2025
Data Release Frequency: Varies

US ENG CONTROLS: Engineering Controls Sites List

A listing of sites with engineering controls in place. Engineering controls include various forms of caps, building foundations, liners, and treatment methods to create pathway elimination for regulated substances to enter environmental media or effect human health.

Date of Government Version: 01/29/2025
Date Data Arrived at EDR: 02/18/2025
Date Made Active in Reports: 04/29/2025
Number of Days to Update: 70

Source: Environmental Protection Agency
Telephone: 703-603-0695
Last EDR Contact: 05/20/2025
Next Scheduled EDR Contact: 12/02/2024
Data Release Frequency: Varies

US INST CONTROLS: Institutional Controls Sites List

A listing of sites with institutional controls in place. Institutional controls include administrative measures, such as groundwater use restrictions, construction restrictions, property use restrictions, and post remediation care requirements intended to prevent exposure to contaminants remaining on site. Deed restrictions are generally required as part of the institutional controls.

Date of Government Version: 01/29/2025
Date Data Arrived at EDR: 02/18/2025
Date Made Active in Reports: 04/29/2025
Number of Days to Update: 70

Source: Environmental Protection Agency
Telephone: 703-603-0695
Last EDR Contact: 05/20/2025
Next Scheduled EDR Contact: 09/01/2025
Data Release Frequency: Varies

Federal ERNS list

ERNS: Emergency Response Notification System

Emergency Response Notification System. ERNS records and stores information on reported releases of oil and hazardous substances.

Date of Government Version: 12/03/2024
Date Data Arrived at EDR: 12/11/2024
Date Made Active in Reports: 02/18/2025
Number of Days to Update: 69

Source: National Response Center, United States Coast Guard
Telephone: 202-267-2180
Last EDR Contact: 03/18/2025
Next Scheduled EDR Contact: 06/30/2025
Data Release Frequency: Quarterly

Lists of state- and tribal hazardous waste facilities

SHWS: Florida's State-Funded Action Sites

State Hazardous Waste Sites. State hazardous waste site records are the states' equivalent to CERCLIS. These sites may or may not already be listed on the federal CERCLIS list. Priority sites planned for cleanup using state funds (state equivalent of Superfund) are identified along with sites where cleanup will be paid for by potentially responsible parties. Available information varies by state.

Date of Government Version: 10/26/2024
Date Data Arrived at EDR: 11/08/2024
Date Made Active in Reports: 01/27/2025
Number of Days to Update: 80

Source: Department of Environmental Protection
Telephone: 850-488-0190
Last EDR Contact: 05/15/2025
Next Scheduled EDR Contact: 08/25/2025
Data Release Frequency: Semi-Annually

Lists of state and tribal landfills and solid waste disposal facilities

SWF/LF: Solid Waste Facility Database

Solid Waste Facilities/Landfill Sites. SWF/LF type records typically contain an inventory of solid waste disposal facilities or landfills in a particular state. Depending on the state, these may be active or inactive facilities or open dumps that failed to meet RCRA Subtitle D Section 4004 criteria for solid waste landfills or disposal sites.

Date of Government Version: 01/06/2025
Date Data Arrived at EDR: 01/07/2025
Date Made Active in Reports: 03/21/2025
Number of Days to Update: 73

Source: Department of Environmental Protection
Telephone: 850-922-7121
Last EDR Contact: 04/08/2025
Next Scheduled EDR Contact: 07/21/2025
Data Release Frequency: Quarterly

Lists of state and tribal leaking storage tanks

LUST: Petroleum Contamination Detail Report

Leaking Underground Storage Tank Incident Reports. LUST records contain an inventory of reported leaking underground storage tank incidents. Not all states maintain these records, and the information stored varies by state.

Date of Government Version: 01/21/2025
Date Data Arrived at EDR: 01/22/2025
Date Made Active in Reports: 04/08/2025
Number of Days to Update: 76

Source: Department of Environmental Protection
Telephone: 850-245-8839
Last EDR Contact: 04/22/2025
Next Scheduled EDR Contact: 08/04/2025
Data Release Frequency: Quarterly

LAST: Leaking Aboveground Storage Tank Listing

The file for Leaking Aboveground Storage Tanks. Please remember STCM does not track the source of the discharge so the agency provides a list of facilities with an aboveground tank and an open discharge split by facilities with aboveground tanks only and facilities with aboveground and underground tanks.

Date of Government Version: 01/21/2025
Date Data Arrived at EDR: 01/22/2025
Date Made Active in Reports: 04/08/2025
Number of Days to Update: 76

Source: Department of Environmental Protection
Telephone: 850-245-8799
Last EDR Contact: 04/22/2025
Next Scheduled EDR Contact: 08/04/2025
Data Release Frequency: Varies

INDIAN LUST R4: Leaking Underground Storage Tanks on Indian Land
LUSTs on Indian land in Florida, Mississippi and North Carolina.

Date of Government Version: 11/18/2024
Date Data Arrived at EDR: 01/16/2025
Date Made Active in Reports: 04/07/2025
Number of Days to Update: 81

Source: EPA Region 4
Telephone: 404-562-8677
Last EDR Contact: 01/16/2025
Next Scheduled EDR Contact: 07/28/2025
Data Release Frequency: Varies

INDIAN LUST R10: Leaking Underground Storage Tanks on Indian Land
LUSTs on Indian land in Alaska, Idaho, Oregon and Washington.

Date of Government Version: 11/18/2024
Date Data Arrived at EDR: 01/16/2025
Date Made Active in Reports: 04/07/2025
Number of Days to Update: 81

Source: EPA Region 10
Telephone: 206-553-2857
Last EDR Contact: 04/09/2025
Next Scheduled EDR Contact: 07/28/2025
Data Release Frequency: Varies

INDIAN LUST R6: Leaking Underground Storage Tanks on Indian Land
LUSTs on Indian land in New Mexico and Oklahoma.

Date of Government Version: 11/18/2024
Date Data Arrived at EDR: 01/16/2025
Date Made Active in Reports: 04/07/2025
Number of Days to Update: 81

Source: EPA Region 6
Telephone: 214-665-6597
Last EDR Contact: 04/09/2025
Next Scheduled EDR Contact: 07/28/2025
Data Release Frequency: Varies

INDIAN LUST R5: Leaking Underground Storage Tanks on Indian Land
Leaking underground storage tanks located on Indian Land in Michigan, Minnesota and Wisconsin.

Date of Government Version: 11/18/2024
Date Data Arrived at EDR: 01/16/2025
Date Made Active in Reports: 04/07/2025
Number of Days to Update: 81

Source: EPA, Region 5
Telephone: 312-886-7439
Last EDR Contact: 04/09/2025
Next Scheduled EDR Contact: 07/28/2025
Data Release Frequency: Varies

INDIAN LUST R8: Leaking Underground Storage Tanks on Indian Land
LUSTs on Indian land in Colorado, Montana, North Dakota, South Dakota, Utah and Wyoming.

Date of Government Version: 11/18/2024
Date Data Arrived at EDR: 01/16/2025
Date Made Active in Reports: 04/07/2025
Number of Days to Update: 81

Source: EPA Region 8
Telephone: 303-312-6271
Last EDR Contact: 04/09/2025
Next Scheduled EDR Contact: 07/28/2025
Data Release Frequency: Varies

INDIAN LUST R1: Leaking Underground Storage Tanks on Indian Land
A listing of leaking underground storage tank locations on Indian Land.

Date of Government Version: 11/18/2024
Date Data Arrived at EDR: 01/16/2025
Date Made Active in Reports: 04/07/2025
Number of Days to Update: 81

Source: EPA Region 1
Telephone: 617-918-1313
Last EDR Contact: 04/09/2025
Next Scheduled EDR Contact: 07/28/2025
Data Release Frequency: Varies

INDIAN LUST R7: Leaking Underground Storage Tanks on Indian Land
LUSTs on Indian land in Iowa, Kansas, and Nebraska

Date of Government Version: 01/07/2025
Date Data Arrived at EDR: 01/16/2025
Date Made Active in Reports: 04/07/2025
Number of Days to Update: 81

Source: EPA Region 7
Telephone: 913-551-7003
Last EDR Contact: 04/09/2025
Next Scheduled EDR Contact: 07/28/2025
Data Release Frequency: Varies

INDIAN LUST R9: Leaking Underground Storage Tanks on Indian Land
LUSTs on Indian land in Arizona, California, New Mexico and Nevada

Date of Government Version: 01/07/2025
Date Data Arrived at EDR: 01/16/2025
Date Made Active in Reports: 04/07/2025
Number of Days to Update: 81

Source: Environmental Protection Agency
Telephone: 415-972-3372
Last EDR Contact: 04/09/2025
Next Scheduled EDR Contact: 07/28/2025
Data Release Frequency: Varies

Lists of state and tribal registered storage tanks

FEMA UST: Underground Storage Tank Listing
A listing of all FEMA owned underground storage tanks.

Date of Government Version: 04/08/2025
Date Data Arrived at EDR: 04/23/2025
Date Made Active in Reports: 04/24/2025
Number of Days to Update: 1

Source: FEMA
Telephone: 202-646-5797
Last EDR Contact: 03/26/2025
Next Scheduled EDR Contact: 07/14/2025
Data Release Frequency: Varies

FF TANKS: Federal Facilities Listing
A listing of federal facilities with storage tanks.

Date of Government Version: 03/17/2025
Date Data Arrived at EDR: 03/18/2025
Date Made Active in Reports: 06/02/2025
Number of Days to Update: 76

Source: Department of Environmental Protection
Telephone: 850-245-8250
Last EDR Contact: 03/18/2025
Next Scheduled EDR Contact: 06/30/2025
Data Release Frequency: Quarterly

UST: Storage Tank Facility Information
Registered Underground Storage Tanks. UST's are regulated under Subtitle I of the Resource Conservation and Recovery Act (RCRA) and must be registered with the state department responsible for administering the UST program. Available information varies by state program.

Date of Government Version: 02/19/2025
Date Data Arrived at EDR: 02/24/2025
Date Made Active in Reports: 05/09/2025
Number of Days to Update: 74

Source: Department of Environmental Protection
Telephone: 850-245-8839
Last EDR Contact: 04/16/2025
Next Scheduled EDR Contact: 08/04/2025
Data Release Frequency: Quarterly

AST: Storage Tank Facility Information
Registered Aboveground Storage Tanks.

Date of Government Version: 02/19/2025
Date Data Arrived at EDR: 02/24/2025
Date Made Active in Reports: 05/09/2025
Number of Days to Update: 74

Source: Department of Environmental Protection
Telephone: 850-245-8839
Last EDR Contact: 04/16/2025
Next Scheduled EDR Contact: 08/04/2025
Data Release Frequency: Quarterly

INDIAN UST R1: Underground Storage Tanks on Indian Land
The Indian Underground Storage Tank (UST) database provides information about underground storage tanks on Indian land in EPA Region 1 (Connecticut, Maine, Massachusetts, New Hampshire, Rhode Island, Vermont and ten Tribal Nations).

Date of Government Version: 11/18/2024
Date Data Arrived at EDR: 01/16/2025
Date Made Active in Reports: 04/07/2025
Number of Days to Update: 81

Source: EPA, Region 1
Telephone: 617-918-1313
Last EDR Contact: 04/09/2025
Next Scheduled EDR Contact: 07/28/2025
Data Release Frequency: Varies

INDIAN UST R6: Underground Storage Tanks on Indian Land

The Indian Underground Storage Tank (UST) database provides information about underground storage tanks on Indian land in EPA Region 6 (Louisiana, Arkansas, Oklahoma, New Mexico, Texas and 65 Tribes).

Date of Government Version: 11/18/2024
Date Data Arrived at EDR: 01/16/2025
Date Made Active in Reports: 04/07/2025
Number of Days to Update: 81

Source: EPA Region 6
Telephone: 214-665-7591
Last EDR Contact: 04/09/2025
Next Scheduled EDR Contact: 07/28/2025
Data Release Frequency: Varies

INDIAN UST R10: Underground Storage Tanks on Indian Land

The Indian Underground Storage Tank (UST) database provides information about underground storage tanks on Indian land in EPA Region 10 (Alaska, Idaho, Oregon, Washington, and Tribal Nations).

Date of Government Version: 11/18/2024
Date Data Arrived at EDR: 01/16/2025
Date Made Active in Reports: 04/07/2025
Number of Days to Update: 81

Source: EPA Region 10
Telephone: 206-553-2857
Last EDR Contact: 04/09/2025
Next Scheduled EDR Contact: 07/28/2025
Data Release Frequency: Varies

INDIAN UST R4: Underground Storage Tanks on Indian Land

The Indian Underground Storage Tank (UST) database provides information about underground storage tanks on Indian land in EPA Region 4 (Alabama, Florida, Georgia, Kentucky, Mississippi, North Carolina, South Carolina, Tennessee and Tribal Nations)

Date of Government Version: 11/08/2024
Date Data Arrived at EDR: 01/16/2025
Date Made Active in Reports: 04/07/2025
Number of Days to Update: 81

Source: EPA Region 4
Telephone: 404-562-9424
Last EDR Contact: 04/09/2025
Next Scheduled EDR Contact: 07/28/2025
Data Release Frequency: Varies

INDIAN UST R9: Underground Storage Tanks on Indian Land

The Indian Underground Storage Tank (UST) database provides information about underground storage tanks on Indian land in EPA Region 9 (Arizona, California, Hawaii, Nevada, the Pacific Islands, and Tribal Nations).

Date of Government Version: 10/15/2024
Date Data Arrived at EDR: 01/16/2025
Date Made Active in Reports: 04/07/2025
Number of Days to Update: 81

Source: EPA Region 9
Telephone: 415-972-3368
Last EDR Contact: 04/09/2025
Next Scheduled EDR Contact: 07/28/2025
Data Release Frequency: Varies

INDIAN UST R8: Underground Storage Tanks on Indian Land

The Indian Underground Storage Tank (UST) database provides information about underground storage tanks on Indian land in EPA Region 8 (Colorado, Montana, North Dakota, South Dakota, Utah, Wyoming and 27 Tribal Nations).

Date of Government Version: 11/18/2024
Date Data Arrived at EDR: 01/16/2025
Date Made Active in Reports: 04/07/2025
Number of Days to Update: 81

Source: EPA Region 8
Telephone: 303-312-6137
Last EDR Contact: 04/09/2025
Next Scheduled EDR Contact: 07/28/2025
Data Release Frequency: Varies

INDIAN UST R7: Underground Storage Tanks on Indian Land

The Indian Underground Storage Tank (UST) database provides information about underground storage tanks on Indian land in EPA Region 7 (Iowa, Kansas, Missouri, Nebraska, and 9 Tribal Nations).

Date of Government Version: 01/07/2025
Date Data Arrived at EDR: 01/16/2025
Date Made Active in Reports: 04/07/2025
Number of Days to Update: 81

Source: EPA Region 7
Telephone: 913-551-7003
Last EDR Contact: 04/09/2025
Next Scheduled EDR Contact: 07/28/2025
Data Release Frequency: Varies

INDIAN UST R5: Underground Storage Tanks on Indian Land

The Indian Underground Storage Tank (UST) database provides information about underground storage tanks on Indian land in EPA Region 5 (Michigan, Minnesota and Wisconsin and Tribal Nations).

Date of Government Version: 11/18/2024
Date Data Arrived at EDR: 01/16/2025
Date Made Active in Reports: 04/07/2025
Number of Days to Update: 81

Source: EPA Region 5
Telephone: 312-886-6136
Last EDR Contact: 04/09/2025
Next Scheduled EDR Contact: 07/28/2025
Data Release Frequency: Varies

TANKS: Storage Tank Facility List

This listing includes storage tank facilities that do not have tank information. The tanks have either be closed or removed from the site, but the facilities were still registered at some point in history.

Date of Government Version: 02/19/2025
Date Data Arrived at EDR: 02/21/2025
Date Made Active in Reports: 05/09/2025
Number of Days to Update: 77

Source: Department of Environmental Protection
Telephone: 850-245-8841
Last EDR Contact: 04/16/2025
Next Scheduled EDR Contact: 08/04/2025
Data Release Frequency: Quarterly

State and tribal institutional control / engineering control registries

ENG CONTROLS: Institutional Controls Registry

The registry is a database of all contaminated sites in the state of Florida which are subject to engineering controls. Engineering Controls encompass a variety of engineered remedies to contain and/or reduce contamination, and/or physical barriers intended to limit access to property. ECs include fences, signs, guards, landfill caps, provision of potable water, slurry walls, sheet pile (vertical caps), pumping and treatment of groundwater, monitoring wells, and vapor extraction systems.

Date of Government Version: 09/12/2024
Date Data Arrived at EDR: 12/06/2024
Date Made Active in Reports: 12/09/2024
Number of Days to Update: 3

Source: Department of Environmental Protection
Telephone: 850-245-8927
Last EDR Contact: 03/21/2025
Next Scheduled EDR Contact: 07/07/2025
Data Release Frequency: Semi-Annually

Inst Control: Institutional Controls Registry

The registry is a database of all contaminated sites in the state of Florida which are subject to institutional and engineering controls.

Date of Government Version: 09/12/2024
Date Data Arrived at EDR: 12/06/2024
Date Made Active in Reports: 12/09/2024
Number of Days to Update: 3

Source: Department of Environmental Protection
Telephone: 850-245-8927
Last EDR Contact: 03/21/2025
Next Scheduled EDR Contact: 07/07/2025
Data Release Frequency: Semi-Annually

Lists of state and tribal voluntary cleanup sites

VCP: Voluntary Cleanup Sites

Listing of closed and active voluntary cleanup sites.

Date of Government Version: 04/30/2025
Date Data Arrived at EDR: 05/01/2025
Date Made Active in Reports: 05/06/2025
Number of Days to Update: 5

Source: Department of Environmental Protection
Telephone: 850-245-8705
Last EDR Contact: 04/30/2025
Next Scheduled EDR Contact: 08/25/2025
Data Release Frequency: Varies

INDIAN VCP R7: Voluntary Cleanup Priority Lisitng

A listing of voluntary cleanup priority sites located on Indian Land located in Region 7.

Date of Government Version: 03/20/2008
Date Data Arrived at EDR: 04/22/2008
Date Made Active in Reports: 05/19/2008
Number of Days to Update: 27

Source: EPA, Region 7
Telephone: 913-551-7365
Last EDR Contact: 07/08/2021
Next Scheduled EDR Contact: 07/20/2009
Data Release Frequency: Varies

INDIAN VCP R1: Voluntary Cleanup Priority Listing

A listing of voluntary cleanup priority sites located on Indian Land located in Region 1.

Date of Government Version: 07/27/2015
Date Data Arrived at EDR: 09/29/2015
Date Made Active in Reports: 02/18/2016
Number of Days to Update: 142

Source: EPA, Region 1
Telephone: 617-918-1102
Last EDR Contact: 03/12/2025
Next Scheduled EDR Contact: 06/30/2025
Data Release Frequency: Varies

Lists of state and tribal brownfield sites

BSRA: Brownfield Site Rehabilitation Agreements Listing

The BSRA provides DEP and the public assurance that site rehabilitation will be conducted in accordance with Florida Statutes and DEP's Contaminated Site Cleanup Criteria rule. In addition, the BSRA provides limited liability protection for the voluntary responsible party. The BSRA contains various commitments by the voluntary responsible party, including milestones for completion of site rehabilitation tasks and submittal of technical reports and plans. It also contains a commitment by DEP to review technical reports according to an agreed upon schedule. Only those brownfield sites with an executed BSRA are eligible to apply for a voluntary cleanup tax credit incentive pursuant to Section 376.30781, Florida Statutes.

Date of Government Version: 06/07/2024
Date Data Arrived at EDR: 06/26/2024
Date Made Active in Reports: 09/16/2024
Number of Days to Update: 82

Source: Department of Environmental Protection
Telephone: 850-245-8934
Last EDR Contact: 03/25/2025
Next Scheduled EDR Contact: 07/07/2025
Data Release Frequency: Varies

BROWNFIELDS: Brownfields Sites Database

Brownfields are defined by the Florida Department of Environmental Protection (FDEP) as abandoned, idled, or underused industrial and commercial facilities where expansion or redevelopment is complicated by real or perceived environmental contamination.

Date of Government Version: 12/02/2024
Date Data Arrived at EDR: 12/06/2024
Date Made Active in Reports: 12/11/2024
Number of Days to Update: 5

Source: Department of Environmental Protection
Telephone: 850-245-8927
Last EDR Contact: 03/20/2025
Next Scheduled EDR Contact: 07/07/2025
Data Release Frequency: Semi-Annually

BROWNFIELDS AREAS: Brownfields Areas Database

A "brownfield area" means a contiguous area of one or more brownfield sites, some of which may not be contaminated, that has been designated as such by a local government resolution. Such areas may include all or portions of community redevelopment areas, enterprise zones, empowerment zones, other such designated economically deprived communities and areas, and Environmental Protection Agency (EPA) designated brownfield pilot projects. This layer provides a polygon representation of the boundaries of these designated Brownfield Areas in Florida.

Date of Government Version: 11/26/2024
Date Data Arrived at EDR: 12/06/2024
Date Made Active in Reports: 12/11/2024
Number of Days to Update: 5

Source: Department of Environmental Protection
Telephone: 850-245-8934
Last EDR Contact: 03/25/2025
Next Scheduled EDR Contact: 07/07/2025
Data Release Frequency: Quarterly

ADDITIONAL ENVIRONMENTAL RECORDS

Local Brownfield lists

US BROWNFIELDS: A Listing of Brownfields Sites

Brownfields are real property, the expansion, redevelopment, or reuse of which may be complicated by the presence or potential presence of a hazardous substance, pollutant, or contaminant. Cleaning up and reinvesting in these properties takes development pressures off of undeveloped, open land, and both improves and protects the environment. Assessment, Cleanup and Redevelopment Exchange System (ACRES) stores information reported by EPA Brownfields grant recipients on brownfields properties assessed or cleaned up with grant funding as well as information on Targeted Brownfields Assessments performed by EPA Regions. A listing of ACRES Brownfield sites is obtained from Cleanups in My Community. Cleanups in My Community provides information on Brownfields properties for which information is reported back to EPA, as well as areas served by Brownfields grant programs.

Date of Government Version: 09/09/2024
Date Data Arrived at EDR: 09/11/2024
Date Made Active in Reports: 12/06/2024
Number of Days to Update: 86

Source: Environmental Protection Agency
Telephone: 202-566-2777
Last EDR Contact: 03/12/2025
Next Scheduled EDR Contact: 06/23/2025
Data Release Frequency: Semi-Annually

Local Lists of Landfill / Solid Waste Disposal Sites

SWRCY: Recycling Centers

A listing of recycling centers located in the state of Florida.

Date of Government Version: 08/20/2024
Date Data Arrived at EDR: 10/08/2024
Date Made Active in Reports: 12/24/2024
Number of Days to Update: 77

Source: Department of Environmental Protection
Telephone: 850-245-8718
Last EDR Contact: 04/10/2025
Next Scheduled EDR Contact: 07/21/2025
Data Release Frequency: Varies

INDIAN ODI: Report on the Status of Open Dumps on Indian Lands

Location of open dumps on Indian land.

Date of Government Version: 12/31/1998
Date Data Arrived at EDR: 12/03/2007
Date Made Active in Reports: 01/24/2008
Number of Days to Update: 52

Source: Environmental Protection Agency
Telephone: 703-308-8245
Last EDR Contact: 04/21/2025
Next Scheduled EDR Contact: 08/04/2025
Data Release Frequency: Varies

ODI: Open Dump Inventory

An open dump is defined as a disposal facility that does not comply with one or more of the Part 257 or Part 258 Subtitle D Criteria.

Date of Government Version: 06/30/1985
Date Data Arrived at EDR: 08/09/2004
Date Made Active in Reports: 09/17/2004
Number of Days to Update: 39

Source: Environmental Protection Agency
Telephone: 800-424-9346
Last EDR Contact: 06/09/2004
Next Scheduled EDR Contact: N/A
Data Release Frequency: No Update Planned

DEBRIS REGION 9: Torres Martinez Reservation Illegal Dump Site Locations

A listing of illegal dump sites location on the Torres Martinez Indian Reservation located in eastern Riverside County and northern Imperial County, California.

Date of Government Version: 01/12/2009
Date Data Arrived at EDR: 05/07/2009
Date Made Active in Reports: 09/21/2009
Number of Days to Update: 137

Source: EPA, Region 9
Telephone: 415-947-4219
Last EDR Contact: 04/09/2025
Next Scheduled EDR Contact: 07/28/2025
Data Release Frequency: No Update Planned

IHS OPEN DUMPS: Open Dumps on Indian Land

A listing of all open dumps located on Indian Land in the United States.

Date of Government Version: 02/07/2024
Date Data Arrived at EDR: 11/13/2024
Date Made Active in Reports: 11/19/2024
Number of Days to Update: 6

Source: Department of Health & Human Serivces, Indian Health Service
Telephone: 301-443-1452
Last EDR Contact: 04/30/2025
Next Scheduled EDR Contact: 08/04/2025
Data Release Frequency: Varies

Local Lists of Hazardous waste / Contaminated Sites

US HIST CDL: National Clandestine Laboratory Register

A listing of clandestine drug lab locations that have been removed from the DEAs National Clandestine Laboratory Register.

Date of Government Version: 12/31/2024
Date Data Arrived at EDR: 02/20/2025
Date Made Active in Reports: 04/29/2025
Number of Days to Update: 68

Source: Drug Enforcement Administration
Telephone: 202-307-1000
Last EDR Contact: 06/02/2025
Next Scheduled EDR Contact: 09/01/2025
Data Release Frequency: No Update Planned

PRIORITYCLEANERS: Priority Ranking List

The Florida Legislature has established a state-funded program to cleanup properties that are contaminated as a result of the operations of a drycleaning facility.

Date of Government Version: 12/04/2024
Date Data Arrived at EDR: 02/04/2025
Date Made Active in Reports: 04/18/2025
Number of Days to Update: 73

Source: Department of Environmental Protection
Telephone: 850-245-8927
Last EDR Contact: 05/08/2025
Next Scheduled EDR Contact: 08/18/2025
Data Release Frequency: Varies

FL SITES: Sites List

This summary status report was developed from a number of lists including the Eckhardt list, the Moffit list, the EPA Hazardous Waste Sites list, EPA's Emergency & Remedial Response information System list (RCRA Section 3012) & existing department lists such as the obsolete uncontrolled Hazardous Waste Sites list. This list is no longer updated.

Date of Government Version: 12/31/1989
Date Data Arrived at EDR: 05/09/1994
Date Made Active in Reports: 08/04/1994
Number of Days to Update: 87

Source: Department of Environmental Protection
Telephone: 850-245-8705
Last EDR Contact: 03/24/1994
Next Scheduled EDR Contact: N/A
Data Release Frequency: No Update Planned

US CDL: Clandestine Drug Labs

A listing of clandestine drug lab locations. The U.S. Department of Justice ("the Department") provides this web site as a public service. It contains addresses of some locations where law enforcement agencies reported they found chemicals or other items that indicated the presence of either clandestine drug laboratories or dumpsites. In most cases, the source of the entries is not the Department, and the Department has not verified the entry and does not guarantee its accuracy. Members of the public must verify the accuracy of all entries by, for example, contacting local law enforcement and local health departments.

Date of Government Version: 12/31/2024
Date Data Arrived at EDR: 02/20/2025
Date Made Active in Reports: 04/29/2025
Number of Days to Update: 68

Source: Drug Enforcement Administration
Telephone: 202-307-1000
Last EDR Contact: 06/02/2025
Next Scheduled EDR Contact: 09/01/2025
Data Release Frequency: Quarterly

Local Land Records

LIENS 2: CERCLA Lien Information

A Federal CERCLA ('Superfund') lien can exist by operation of law at any site or property at which EPA has spent Superfund monies. These monies are spent to investigate and address releases and threatened releases of contamination. CERCLIS provides information as to the identity of these sites and properties.

Date of Government Version: 03/27/2025
Date Data Arrived at EDR: 04/01/2025
Date Made Active in Reports: 04/24/2025
Number of Days to Update: 23

Source: Environmental Protection Agency
Telephone: 202-564-6023
Last EDR Contact: 06/02/2025
Next Scheduled EDR Contact: 07/07/2025
Data Release Frequency: Semi-Annually

Records of Emergency Release Reports

HMIRS: Hazardous Materials Information Reporting System
Hazardous Materials Incident Report System. HMIRS contains hazardous material spill incidents reported to DOT.

Date of Government Version: 12/10/2024
Date Data Arrived at EDR: 12/11/2024
Date Made Active in Reports: 02/27/2025
Number of Days to Update: 78

Source: U.S. Department of Transportation
Telephone: 202-366-4555
Last EDR Contact: 03/18/2025
Next Scheduled EDR Contact: 06/30/2025
Data Release Frequency: Quarterly

SPILLS: Oil and Hazardous Materials Incidents
Statewide oil and hazardous materials inland incidents.

Date of Government Version: 01/06/2025
Date Data Arrived at EDR: 01/07/2025
Date Made Active in Reports: 03/21/2025
Number of Days to Update: 73

Source: Department of Environmental Protection
Telephone: 850-245-2010
Last EDR Contact: 03/26/2025
Next Scheduled EDR Contact: 07/14/2025
Data Release Frequency: Semi-Annually

SPILLS 90: SPILLS90 data from FirstSearch
Spills 90 includes those spill and release records available exclusively from FirstSearch databases. Typically, they may include chemical, oil and/or hazardous substance spills recorded after 1990. Duplicate records that are already included in EDR incident and release records are not included in Spills 90.

Date of Government Version: 12/10/2012
Date Data Arrived at EDR: 01/03/2013
Date Made Active in Reports: 03/04/2013
Number of Days to Update: 60

Source: FirstSearch
Telephone: N/A
Last EDR Contact: 01/03/2013
Next Scheduled EDR Contact: N/A
Data Release Frequency: No Update Planned

SPILLS 80: SPILLS80 data from FirstSearch
Spills 80 includes those spill and release records available from FirstSearch databases prior to 1990. Typically, they may include chemical, oil and/or hazardous substance spills recorded before 1990. Duplicate records that are already included in EDR incident and release records are not included in Spills 80.

Date of Government Version: 09/01/2001
Date Data Arrived at EDR: 01/03/2013
Date Made Active in Reports: 03/06/2013
Number of Days to Update: 62

Source: FirstSearch
Telephone: N/A
Last EDR Contact: 01/03/2013
Next Scheduled EDR Contact: N/A
Data Release Frequency: No Update Planned

Other Ascertainable Records

RCRA NonGen / NLR: RCRA - Non Generators / No Longer Regulated
RCRAInfo is EPA's comprehensive information system, providing access to data supporting the Resource Conservation and Recovery Act (RCRA) of 1976 and the Hazardous and Solid Waste Amendments (HSWA) of 1984. The database includes selective information on sites which generate, transport, store, treat and/or dispose of hazardous waste as defined by the Resource Conservation and Recovery Act (RCRA). Non-Generators do not presently generate hazardous waste.

Date of Government Version: 02/17/2025
Date Data Arrived at EDR: 02/19/2025
Date Made Active in Reports: 03/06/2025
Number of Days to Update: 15

Source: Environmental Protection Agency
Telephone: (404) 562-8651
Last EDR Contact: 03/18/2025
Next Scheduled EDR Contact: 06/30/2025
Data Release Frequency: Quarterly

FUDS: Formerly Used Defense Sites

The listing includes locations of Formerly Used Defense Sites properties where the US Army Corps of Engineers is actively working or will take necessary cleanup actions.

Date of Government Version: 01/30/2025
Date Data Arrived at EDR: 02/11/2025
Date Made Active in Reports: 04/24/2025
Number of Days to Update: 72

Source: U.S. Army Corps of Engineers
Telephone: 202-528-4285
Last EDR Contact: 05/13/2025
Next Scheduled EDR Contact: 08/25/2025
Data Release Frequency: Varies

DOD: Department of Defense Sites

This data set consists of federally owned or administered lands, administered by the Department of Defense, that have any area equal to or greater than 640 acres of the United States, Puerto Rico, and the U.S. Virgin Islands.

Date of Government Version: 06/07/2021
Date Data Arrived at EDR: 07/13/2021
Date Made Active in Reports: 03/09/2022
Number of Days to Update: 239

Source: USGS
Telephone: 888-275-8747
Last EDR Contact: 04/08/2025
Next Scheduled EDR Contact: 07/21/2025
Data Release Frequency: Varies

FEDLAND: Federal and Indian Lands

Federally and Indian administrated lands of the United States. Lands included are administrated by: Army Corps of Engineers, Bureau of Reclamation, National Wild and Scenic River, National Wildlife Refuge, Public Domain Land, Wilderness, Wilderness Study Area, Wildlife Management Area, Bureau of Indian Affairs, Bureau of Land Management, Department of Justice, Forest Service, Fish and Wildlife Service, National Park Service.

Date of Government Version: 04/02/2018
Date Data Arrived at EDR: 04/11/2018
Date Made Active in Reports: 11/06/2019
Number of Days to Update: 574

Source: U.S. Geological Survey
Telephone: 888-275-8747
Last EDR Contact: 04/03/2025
Next Scheduled EDR Contact: 07/14/2025
Data Release Frequency: N/A

SCRD DRYCLEANERS: State Coalition for Remediation of Drycleaners Listing

The State Coalition for Remediation of Drycleaners was established in 1998, with support from the U.S. EPA Office of Superfund Remediation and Technology Innovation. It is comprised of representatives of states with established drycleaner remediation programs. Currently the member states are Alabama, Connecticut, Florida, Illinois, Kansas, Minnesota, Missouri, North Carolina, Oregon, South Carolina, Tennessee, Texas, and Wisconsin.

Date of Government Version: 07/30/2021
Date Data Arrived at EDR: 02/03/2023
Date Made Active in Reports: 02/10/2023
Number of Days to Update: 7

Source: Environmental Protection Agency
Telephone: 615-532-8599
Last EDR Contact: 05/08/2025
Next Scheduled EDR Contact: 08/18/2025
Data Release Frequency: Varies

US FIN ASSUR: Financial Assurance Information

All owners and operators of facilities that treat, store, or dispose of hazardous waste are required to provide proof that they will have sufficient funds to pay for the clean up, closure, and post-closure care of their facilities.

Date of Government Version: 02/17/2025
Date Data Arrived at EDR: 02/19/2025
Date Made Active in Reports: 03/06/2025
Number of Days to Update: 15

Source: Environmental Protection Agency
Telephone: 202-566-1917
Last EDR Contact: 03/18/2025
Next Scheduled EDR Contact: 06/30/2025
Data Release Frequency: Quarterly

EPA WATCH LIST: EPA Watch List

EPA maintains a "Watch List" to facilitate dialogue between EPA, state and local environmental agencies on enforcement matters relating to facilities with alleged violations identified as either significant or high priority. Being on the Watch List does not mean that the facility has actually violated the law only that an investigation by EPA or a state or local environmental agency has led those organizations to allege that an unproven violation has in fact occurred. Being on the Watch List does not represent a higher level of concern regarding the alleged violations that were detected, but instead indicates cases requiring additional dialogue between EPA, state and local agencies - primarily because of the length of time the alleged violation has gone unaddressed or unresolved.

Date of Government Version: 08/30/2013
Date Data Arrived at EDR: 03/21/2014
Date Made Active in Reports: 06/17/2014
Number of Days to Update: 88

Source: Environmental Protection Agency
Telephone: 617-520-3000
Last EDR Contact: 04/28/2025
Next Scheduled EDR Contact: 08/11/2025
Data Release Frequency: No Update Planned

2020 COR ACTION: 2020 Corrective Action Program List

The EPA has set ambitious goals for the RCRA Corrective Action program by creating the 2020 Corrective Action Universe. This RCRA cleanup baseline includes facilities expected to need corrective action. The 2020 universe contains a wide variety of sites. Some properties are heavily contaminated while others were contaminated but have since been cleaned up. Still others have not been fully investigated yet, and may require little or no remediation. Inclusion in the 2020 Universe does not necessarily imply failure on the part of a facility to meet its RCRA obligations.

Date of Government Version: 09/30/2017
Date Data Arrived at EDR: 05/08/2018
Date Made Active in Reports: 07/20/2018
Number of Days to Update: 73

Source: Environmental Protection Agency
Telephone: 703-308-4044
Last EDR Contact: 05/01/2025
Next Scheduled EDR Contact: 08/11/2025
Data Release Frequency: Varies

TSCA: Toxic Substances Control Act

Toxic Substances Control Act. TSCA identifies manufacturers and importers of chemical substances included on the TSCA Chemical Substance Inventory list. It includes data on the production volume of these substances by plant site.

Date of Government Version: 12/31/2020
Date Data Arrived at EDR: 06/14/2022
Date Made Active in Reports: 03/24/2023
Number of Days to Update: 283

Source: EPA
Telephone: 202-260-5521
Last EDR Contact: 03/10/2025
Next Scheduled EDR Contact: 06/23/2025
Data Release Frequency: Every 4 Years

TRIS: Toxic Chemical Release Inventory System

Toxic Release Inventory System. TRIS identifies facilities which release toxic chemicals to the air, water and land in reportable quantities under SARA Title III Section 313.

Date of Government Version: 12/31/2023
Date Data Arrived at EDR: 02/11/2025
Date Made Active in Reports: 02/18/2025
Number of Days to Update: 7

Source: EPA
Telephone: 202-566-0250
Last EDR Contact: 05/15/2025
Next Scheduled EDR Contact: 08/25/2025
Data Release Frequency: Annually

SSTS: Section 7 Tracking Systems

Section 7 of the Federal Insecticide, Fungicide and Rodenticide Act, as amended (92 Stat. 829) requires all registered pesticide-producing establishments to submit a report to the Environmental Protection Agency by March 1st each year. Each establishment must report the types and amounts of pesticides, active ingredients and devices being produced, and those having been produced and sold or distributed in the past year.

Date of Government Version: 01/13/2025
Date Data Arrived at EDR: 01/15/2025
Date Made Active in Reports: 04/07/2025
Number of Days to Update: 82

Source: EPA
Telephone: 202-564-4203
Last EDR Contact: 04/15/2025
Next Scheduled EDR Contact: 07/28/2025
Data Release Frequency: Annually

ROD: Records Of Decision

Record of Decision. ROD documents mandate a permanent remedy at an NPL (Superfund) site containing technical and health information to aid in the cleanup.

Date of Government Version: 04/25/2025
Date Data Arrived at EDR: 05/01/2025
Date Made Active in Reports: 05/21/2025
Number of Days to Update: 20

Source: EPA
Telephone: 703-416-0223
Last EDR Contact: 06/02/2025
Next Scheduled EDR Contact: 09/08/2025
Data Release Frequency: Annually

RMP: Risk Management Plans

When Congress passed the Clean Air Act Amendments of 1990, it required EPA to publish regulations and guidance for chemical accident prevention at facilities using extremely hazardous substances. The Risk Management Program Rule (RMP Rule) was written to implement Section 112(r) of these amendments. The rule, which built upon existing industry codes and standards, requires companies of all sizes that use certain flammable and toxic substances to develop a Risk Management Program, which includes a(n): Hazard assessment that details the potential effects of an accidental release, an accident history of the last five years, and an evaluation of worst-case and alternative accidental releases; Prevention program that includes safety precautions and maintenance, monitoring, and employee training measures; and Emergency response program that spells out emergency health care, employee training measures and procedures for informing the public and response agencies (e.g the fire department) should an accident occur.

Date of Government Version: 01/01/2025
Date Data Arrived at EDR: 01/17/2025
Date Made Active in Reports: 04/07/2025
Number of Days to Update: 80

Source: Environmental Protection Agency
Telephone: 202-564-8600
Last EDR Contact: 04/10/2025
Next Scheduled EDR Contact: 07/28/2025
Data Release Frequency: Varies

RAATS: RCRA Administrative Action Tracking System

RCRA Administration Action Tracking System. RAATS contains records based on enforcement actions issued under RCRA pertaining to major violators and includes administrative and civil actions brought by the EPA. For administration actions after September 30, 1995, data entry in the RAATS database was discontinued. EPA will retain a copy of the database for historical records. It was necessary to terminate RAATS because a decrease in agency resources made it impossible to continue to update the information contained in the database.

Date of Government Version: 04/17/1995
Date Data Arrived at EDR: 07/03/1995
Date Made Active in Reports: 08/07/1995
Number of Days to Update: 35

Source: EPA
Telephone: 202-564-4104
Last EDR Contact: 06/02/2008
Next Scheduled EDR Contact: 09/01/2008
Data Release Frequency: No Update Planned

PRP: Potentially Responsible Parties

A listing of verified Potentially Responsible Parties

Date of Government Version: 02/26/2025
Date Data Arrived at EDR: 03/03/2025
Date Made Active in Reports: 04/07/2025
Number of Days to Update: 35

Source: EPA
Telephone: 202-564-6023
Last EDR Contact: 06/02/2025
Next Scheduled EDR Contact: 08/11/2025
Data Release Frequency: Quarterly

PADS: PCB Activity Database System

PCB Activity Database. PADS Identifies generators, transporters, commercial storers and/or brokers and disposers of PCB's who are required to notify the EPA of such activities.

Date of Government Version: 07/01/2024
Date Data Arrived at EDR: 10/02/2024
Date Made Active in Reports: 01/10/2025
Number of Days to Update: 100

Source: EPA
Telephone: 202-566-0500
Last EDR Contact: 04/03/2025
Next Scheduled EDR Contact: 07/14/2025
Data Release Frequency: Annually

ICIS: Integrated Compliance Information System

The Integrated Compliance Information System (ICIS) supports the information needs of the national enforcement and compliance program as well as the unique needs of the National Pollutant Discharge Elimination System (NPDES) program.

Date of Government Version: 11/18/2016
Date Data Arrived at EDR: 11/23/2016
Date Made Active in Reports: 02/10/2017
Number of Days to Update: 79

Source: Environmental Protection Agency
Telephone: 202-564-2501
Last EDR Contact: 03/26/2025
Next Scheduled EDR Contact: 07/14/2025
Data Release Frequency: Quarterly

GOVERNMENT RECORDS SEARCHED / DATA CURRENCY TRACKING

FTTS: FIFRA/ TSCA Tracking System - FIFRA (Federal Insecticide, Fungicide, & Rodenticide Act)/TSCA (Toxic Substances Control Act)
FTTS tracks administrative cases and pesticide enforcement actions and compliance activities related to FIFRA, TSCA and EPCRA (Emergency Planning and Community Right-to-Know Act). To maintain currency, EDR contacts the Agency on a quarterly basis.

Date of Government Version: 04/09/2009
Date Data Arrived at EDR: 04/16/2009
Date Made Active in Reports: 05/11/2009
Number of Days to Update: 25
Source: EPA/Office of Prevention, Pesticides and Toxic Substances
Telephone: 202-566-1667
Last EDR Contact: 08/18/2017
Next Scheduled EDR Contact: 12/04/2017
Data Release Frequency: No Update Planned

FTTS INSP: FIFRA/ TSCA Tracking System - FIFRA (Federal Insecticide, Fungicide, & Rodenticide Act)/TSCA (Toxic Substances Control Act)
A listing of FIFRA/TSCA Tracking System (FTTS) inspections and enforcements.

Date of Government Version: 04/09/2009
Date Data Arrived at EDR: 04/16/2009
Date Made Active in Reports: 05/11/2009
Number of Days to Update: 25
Source: EPA
Telephone: 202-566-1667
Last EDR Contact: 08/18/2017
Next Scheduled EDR Contact: 12/04/2017
Data Release Frequency: No Update Planned

MLTS: Material Licensing Tracking System
MLTS is maintained by the Nuclear Regulatory Commission and contains a list of approximately 8,100 sites which possess or use radioactive materials and which are subject to NRC licensing requirements. To maintain currency, EDR contacts the Agency on a quarterly basis.

Date of Government Version: 10/12/2024
Date Data Arrived at EDR: 10/17/2024
Date Made Active in Reports: 11/19/2024
Number of Days to Update: 33
Source: Nuclear Regulatory Commission
Telephone: 301-415-0717
Last EDR Contact: 04/10/2025
Next Scheduled EDR Contact: 07/28/2025
Data Release Frequency: Quarterly

COAL ASH DOE: Steam-Electric Plant Operation Data
A listing of power plants that store ash in surface ponds.

Date of Government Version: 12/31/2023
Date Data Arrived at EDR: 10/16/2024
Date Made Active in Reports: 01/14/2025
Number of Days to Update: 90
Source: Department of Energy
Telephone: 202-586-8719
Last EDR Contact: 05/22/2025
Next Scheduled EDR Contact: 09/08/2025
Data Release Frequency: Varies

COAL ASH EPA: Coal Combustion Residues Surface Impoundments List
A listing of coal combustion residues surface impoundments with high hazard potential ratings.

Date of Government Version: 01/12/2017
Date Data Arrived at EDR: 03/05/2019
Date Made Active in Reports: 11/11/2019
Number of Days to Update: 251
Source: Environmental Protection Agency
Telephone: N/A
Last EDR Contact: 05/22/2025
Next Scheduled EDR Contact: 09/08/2025
Data Release Frequency: Varies

PCB TRANSFORMER: PCB Transformer Registration Database
The database of PCB transformer registrations that includes all PCB registration submittals.

Date of Government Version: 09/13/2019
Date Data Arrived at EDR: 11/06/2019
Date Made Active in Reports: 02/10/2020
Number of Days to Update: 96
Source: Environmental Protection Agency
Telephone: 202-566-0517
Last EDR Contact: 05/01/2025
Next Scheduled EDR Contact: 08/11/2025
Data Release Frequency: Varies

RADINFO: Radiation Information Database
The Radiation Information Database (RADINFO) contains information about facilities that are regulated by U.S. Environmental Protection Agency (EPA) regulations for radiation and radioactivity.

Date of Government Version: 07/01/2019
Date Data Arrived at EDR: 07/01/2019
Date Made Active in Reports: 09/23/2019
Number of Days to Update: 84

Source: Environmental Protection Agency
Telephone: 202-343-9775
Last EDR Contact: 03/20/2025
Next Scheduled EDR Contact: 07/07/2025
Data Release Frequency: Quarterly

HIST FTTS: FIFRA/TSCA Tracking System Administrative Case Listing

A complete administrative case listing from the FIFRA/TSCA Tracking System (FTTS) for all ten EPA regions. The information was obtained from the National Compliance Database (NCDB). NCDB supports the implementation of FIFRA (Federal Insecticide, Fungicide, and Rodenticide Act) and TSCA (Toxic Substances Control Act). Some EPA regions are now closing out records. Because of that, and the fact that some EPA regions are not providing EPA Headquarters with updated records, it was decided to create a HIST FTTS database. It included records that may not be included in the newer FTTS database updates. This database is no longer updated.

Date of Government Version: 10/19/2006
Date Data Arrived at EDR: 03/01/2007
Date Made Active in Reports: 04/10/2007
Number of Days to Update: 40

Source: Environmental Protection Agency
Telephone: 202-564-2501
Last EDR Contact: 12/17/2007
Next Scheduled EDR Contact: 03/17/2008
Data Release Frequency: No Update Planned

HIST FTTS INSP: FIFRA/TSCA Tracking System Inspection & Enforcement Case Listing

A complete inspection and enforcement case listing from the FIFRA/TSCA Tracking System (FTTS) for all ten EPA regions. The information was obtained from the National Compliance Database (NCDB). NCDB supports the implementation of FIFRA (Federal Insecticide, Fungicide, and Rodenticide Act) and TSCA (Toxic Substances Control Act). Some EPA regions are now closing out records. Because of that, and the fact that some EPA regions are not providing EPA Headquarters with updated records, it was decided to create a HIST FTTS database. It included records that may not be included in the newer FTTS database updates. This database is no longer updated.

Date of Government Version: 10/19/2006
Date Data Arrived at EDR: 03/01/2007
Date Made Active in Reports: 04/10/2007
Number of Days to Update: 40

Source: Environmental Protection Agency
Telephone: 202-564-2501
Last EDR Contact: 12/17/2008
Next Scheduled EDR Contact: 03/17/2008
Data Release Frequency: No Update Planned

DOT OPS: Incident and Accident Data

Department of Transporation, Office of Pipeline Safety Incident and Accident data.

Date of Government Version: 01/10/2025
Date Data Arrived at EDR: 01/22/2025
Date Made Active in Reports: 04/21/2025
Number of Days to Update: 89

Source: Department of Transporation, Office of Pipeline Safety
Telephone: 202-366-4595
Last EDR Contact: 04/22/2025
Next Scheduled EDR Contact: 08/04/2025
Data Release Frequency: Quarterly

CONSENT: Superfund (CERCLA) Consent Decrees

Major legal settlements that establish responsibility and standards for cleanup at NPL (Superfund) sites. Released periodically by United States District Courts after settlement by parties to litigation matters.

Date of Government Version: 12/31/2024
Date Data Arrived at EDR: 01/27/2025
Date Made Active in Reports: 04/21/2025
Number of Days to Update: 84

Source: Department of Justice, Consent Decree Library
Telephone: Varies
Last EDR Contact: 03/26/2025
Next Scheduled EDR Contact: 07/14/2025
Data Release Frequency: Varies

BRS: Biennial Reporting System

The Biennial Reporting System is a national system administered by the EPA that collects data on the generation and management of hazardous waste. BRS captures detailed data from two groups: Large Quantity Generators (LQG) and Treatment, Storage, and Disposal Facilities.

Date of Government Version: 12/31/2023
Date Data Arrived at EDR: 02/19/2025
Date Made Active in Reports: 03/07/2025
Number of Days to Update: 16

Source: EPA/NTIS
Telephone: 800-424-9346
Last EDR Contact: 03/18/2025
Next Scheduled EDR Contact: 06/30/2025
Data Release Frequency: Biennially

INDIAN RESERV: Indian Reservations

This map layer portrays Indian administered lands of the United States that have any area equal to or greater than 640 acres.

Date of Government Version: 12/31/2014
Date Data Arrived at EDR: 07/14/2015
Date Made Active in Reports: 01/10/2017
Number of Days to Update: 546

Source: USGS
Telephone: 202-208-3710
Last EDR Contact: 04/01/2025
Next Scheduled EDR Contact: 07/14/2025
Data Release Frequency: Semi-Annually

FUSRAP: Formerly Utilized Sites Remedial Action Program

DOE established the Formerly Utilized Sites Remedial Action Program (FUSRAP) in 1974 to remediate sites where radioactive contamination remained from Manhattan Project and early U.S. Atomic Energy Commission (AEC) operations.

Date of Government Version: 03/03/2023
Date Data Arrived at EDR: 03/03/2023
Date Made Active in Reports: 06/09/2023
Number of Days to Update: 98

Source: Department of Energy
Telephone: 202-586-3559
Last EDR Contact: 05/01/2025
Next Scheduled EDR Contact: 08/11/2025
Data Release Frequency: Varies

UMTRA: Uranium Mill Tailings Sites

Uranium ore was mined by private companies for federal government use in national defense programs. When the mills shut down, large piles of the sand-like material (mill tailings) remain after uranium has been extracted from the ore. Levels of human exposure to radioactive materials from the piles are low; however, in some cases tailings were used as construction materials before the potential health hazards of the tailings were recognized.

Date of Government Version: 02/12/2025
Date Data Arrived at EDR: 02/12/2025
Date Made Active in Reports: 02/27/2025
Number of Days to Update: 15

Source: Department of Energy
Telephone: 505-845-0011
Last EDR Contact: 05/15/2025
Next Scheduled EDR Contact: 08/25/2025
Data Release Frequency: Varies

LEAD SMELTER 1: Lead Smelter Sites

A listing of former lead smelter site locations.

Date of Government Version: 03/27/2025
Date Data Arrived at EDR: 04/01/2025
Date Made Active in Reports: 04/24/2025
Number of Days to Update: 23

Source: Environmental Protection Agency
Telephone: 703-603-8787
Last EDR Contact: 06/02/2025
Next Scheduled EDR Contact: 07/07/2025
Data Release Frequency: Varies

LEAD SMELTER 2: Lead Smelter Sites

A list of several hundred sites in the U.S. where secondary lead smelting was done from 1931and 1964. These sites may pose a threat to public health through ingestion or inhalation of contaminated soil or dust

Date of Government Version: 04/05/2001
Date Data Arrived at EDR: 10/27/2010
Date Made Active in Reports: 12/02/2010
Number of Days to Update: 36

Source: American Journal of Public Health
Telephone: 703-305-6451
Last EDR Contact: 12/02/2009
Next Scheduled EDR Contact: N/A
Data Release Frequency: No Update Planned

US AIRS (AFS): Aerometric Information Retrieval System Facility Subsystem (AFS)

The database is a sub-system of Aerometric Information Retrieval System (AIRS). AFS contains compliance data on air pollution point sources regulated by the U.S. EPA and/or state and local air regulatory agencies. This information comes from source reports by various stationary sources of air pollution, such as electric power plants, steel mills, factories, and universities, and provides information about the air pollutants they produce. Action, air program, air program pollutant, and general level plant data. It is used to track emissions and compliance data from industrial plants.

Date of Government Version: 10/12/2016
Date Data Arrived at EDR: 10/26/2016
Date Made Active in Reports: 02/03/2017
Number of Days to Update: 100

Source: EPA
Telephone: 202-564-2496
Last EDR Contact: 09/26/2017
Next Scheduled EDR Contact: 01/08/2018
Data Release Frequency: Annually

US AIRS MINOR: Air Facility System Data

A listing of minor source facilities.

Date of Government Version: 10/12/2016
Date Data Arrived at EDR: 10/26/2016
Date Made Active in Reports: 02/03/2017
Number of Days to Update: 100

Source: EPA
Telephone: 202-564-2496
Last EDR Contact: 09/26/2017
Next Scheduled EDR Contact: 01/08/2018
Data Release Frequency: Annually

US MINES: Mines Master Index File

Contains all mine identification numbers issued for mines active or opened since 1971. The data also includes violation information.

Date of Government Version: 02/03/2025
Date Data Arrived at EDR: 02/18/2025
Date Made Active in Reports: 03/20/2025
Number of Days to Update: 30

Source: Department of Labor, Mine Safety and Health Administration
Telephone: 303-231-5959
Last EDR Contact: 05/20/2025
Next Scheduled EDR Contact: 09/01/2025
Data Release Frequency: Semi-Annually

MINES VIOLATIONS: MSHA Violation Assessment Data

Mines violation and assessment information. Department of Labor, Mine Safety & Health Administration.

Date of Government Version: 02/19/2025
Date Data Arrived at EDR: 02/21/2025
Date Made Active in Reports: 03/20/2025
Number of Days to Update: 27

Source: DOL, Mine Safety & Health Admi
Telephone: 202-693-9424
Last EDR Contact: 04/02/2025
Next Scheduled EDR Contact: 09/01/2025
Data Release Frequency: Quarterly

US MINES 2: Ferrous and Nonferrous Metal Mines Database Listing

This map layer includes ferrous (ferrous metal mines are facilities that extract ferrous metals, such as iron ore or molybdenum) and nonferrous (Nonferrous metal mines are facilities that extract nonferrous metals, such as gold, silver, copper, zinc, and lead) metal mines in the United States.

Date of Government Version: 05/02/2024
Date Data Arrived at EDR: 08/20/2024
Date Made Active in Reports: 10/09/2024
Number of Days to Update: 50

Source: USGS
Telephone: 703-648-7709
Last EDR Contact: 05/20/2025
Next Scheduled EDR Contact: 09/01/2025
Data Release Frequency: Varies

US MINES 3: Active Mines & Mineral Plants Database Listing

Active Mines and Mineral Processing Plant operations for commodities monitored by the Minerals Information Team of the USGS.

Date of Government Version: 04/14/2011
Date Data Arrived at EDR: 06/08/2011
Date Made Active in Reports: 09/13/2011
Number of Days to Update: 97

Source: USGS
Telephone: 703-648-7709
Last EDR Contact: 05/22/2025
Next Scheduled EDR Contact: 09/01/2025
Data Release Frequency: Varies

ABANDONED MINES: Abandoned Mines

An inventory of land and water impacted by past mining (primarily coal mining) is maintained by OSMRE to provide information needed to implement the Surface Mining Control and Reclamation Act of 1977 (SMCRA). The inventory contains information on the location, type, and extent of AML impacts, as well as, information on the cost associated with the reclamation of those problems. The inventory is based upon field surveys by State, Tribal, and OSMRE program officials. It is dynamic to the extent that it is modified as new problems are identified and existing problems are reclaimed.

Date of Government Version: 12/10/2024
Date Data Arrived at EDR: 12/11/2024
Date Made Active in Reports: 02/18/2025
Number of Days to Update: 69

Source: Department of Interior
Telephone: 202-208-2609
Last EDR Contact: 05/28/2025
Next Scheduled EDR Contact: 09/15/2025
Data Release Frequency: Quarterly

MINES MRDS: Mineral Resources Data System
Mineral Resources Data System

Date of Government Version: 06/04/2024
Date Data Arrived at EDR: 11/22/2024
Date Made Active in Reports: 02/18/2025
Number of Days to Update: 88

Source: USGS
Telephone: 703-648-6533
Last EDR Contact: 05/22/2025
Next Scheduled EDR Contact: 09/01/2025
Data Release Frequency: Varies

FINDS: Facility Index System/Facility Registry System
Facility Index System. FINDS contains both facility information and 'pointers' to other sources that contain more detail. EDR includes the following FINDS databases in this report: PCS (Permit Compliance System), AIRS (Aerometric Information Retrieval System), DOCKET (Enforcement Docket used to manage and track information on civil judicial enforcement cases for all environmental statutes), FURS (Federal Underground Injection Control), C-DOCKET (Criminal Docket System used to track criminal enforcement actions for all environmental statutes), FFIS (Federal Facilities Information System), STATE (State Environmental Laws and Statutes), and PADS (PCB Activity Data System).

Date of Government Version: 04/22/2025
Date Data Arrived at EDR: 05/05/2025
Date Made Active in Reports: 05/21/2025
Number of Days to Update: 16

Source: EPA
Telephone: (404) 562-9900
Last EDR Contact: 05/05/2025
Next Scheduled EDR Contact: 09/08/2025
Data Release Frequency: Quarterly

UXO: Unexploded Ordnance Sites
A listing of unexploded ordnance site locations

Date of Government Version: 09/06/2023
Date Data Arrived at EDR: 09/13/2023
Date Made Active in Reports: 12/11/2023
Number of Days to Update: 89

Source: Department of Defense
Telephone: 703-704-1564
Last EDR Contact: 04/03/2025
Next Scheduled EDR Contact: 07/21/2025
Data Release Frequency: Varies

ECHO: Enforcement & Compliance History Information
ECHO provides integrated compliance and enforcement information for about 800,000 regulated facilities nationwide.

Date of Government Version: 12/21/2024
Date Data Arrived at EDR: 12/27/2024
Date Made Active in Reports: 01/10/2025
Number of Days to Update: 14

Source: Environmental Protection Agency
Telephone: 202-564-2280
Last EDR Contact: 03/27/2025
Next Scheduled EDR Contact: 07/14/2025
Data Release Frequency: Quarterly

DOCKET HWC: Hazardous Waste Compliance Docket Listing
A complete list of the Federal Agency Hazardous Waste Compliance Docket Facilities.

Date of Government Version: 05/06/2021
Date Data Arrived at EDR: 05/21/2021
Date Made Active in Reports: 08/11/2021
Number of Days to Update: 82

Source: Environmental Protection Agency
Telephone: 202-564-0527
Last EDR Contact: 05/14/2025
Next Scheduled EDR Contact: 09/01/2025
Data Release Frequency: Varies

FUELS PROGRAM: EPA Fuels Program Registered Listing
This listing includes facilities that are registered under the Part 80 (Code of Federal Regulations) EPA Fuels Programs. All companies now are required to submit new and updated registrations.

Date of Government Version: 02/13/2025
Date Data Arrived at EDR: 02/13/2025
Date Made Active in Reports: 04/29/2025
Number of Days to Update: 75

Source: EPA
Telephone: 800-385-6164
Last EDR Contact: 05/13/2025
Next Scheduled EDR Contact: 08/25/2025
Data Release Frequency: Quarterly

PFAS NPL: Superfund Sites with PFAS Detections Information

EPA's Office of Land and Emergency Management and EPA Regional Offices maintain data describing what is known about site investigations, contamination, and remedial actions under the Comprehensive Environmental Response, Compensation, and Liability Act (CERCLA) where PFAS is present in the environment.

Date of Government Version: 03/31/2025
Date Data Arrived at EDR: 04/02/2025
Date Made Active in Reports: 05/05/2025
Number of Days to Update: 33

Source: Environmental Protection Agency
Telephone: 703-603-8895
Last EDR Contact: 04/02/2025
Next Scheduled EDR Contact: 07/14/2025
Data Release Frequency: Varies

PFAS FEDERAL SITES: Federal Sites PFAS Information

Several federal entities, such as the federal Superfund program, Department of Defense, National Aeronautics and Space Administration, Department of Transportation, and Department of Energy provided information for sites with known or suspected detections at federal facilities.

Date of Government Version: 03/31/2025
Date Data Arrived at EDR: 04/02/2025
Date Made Active in Reports: 05/05/2025
Number of Days to Update: 33

Source: Environmental Protection Agency
Telephone: 202-272-0167
Last EDR Contact: 04/02/2025
Next Scheduled EDR Contact: 07/14/2025
Data Release Frequency: Varies

PFAS TRIS: List of PFAS Added to the TRI

Section 7321 of the National Defense Authorization Act for Fiscal Year 2020 (NDAA) immediately added certain per- and polyfluoroalkyl substances (PFAS) to the list of chemicals covered by the Toxics Release Inventory (TRI) under Section 313 of the Emergency Planning and Community Right-to-Know Act (EPCRA) and provided a framework for additional PFAS to be added to TRI on an annual basis.

Date of Government Version: 03/07/2025
Date Data Arrived at EDR: 04/02/2025
Date Made Active in Reports: 05/05/2025
Number of Days to Update: 33

Source: Environmental Protection Agency
Telephone: 202-566-0250
Last EDR Contact: 04/02/2025
Next Scheduled EDR Contact: 07/14/2025
Data Release Frequency: Varies

PFAS TSCA: PFAS Manufacture and Imports Information

EPA issued the Chemical Data Reporting (CDR) Rule under the Toxic Substances Control Act (TSCA) and requires chemical manufacturers and facilities that manufacture or import chemical substances to report data to EPA. EPA publishes non-confidential business information (non-CBI) and includes descriptive information about each site, corporate parent, production volume, other manufacturing information, and processing and use information.

Date of Government Version: 03/31/2025
Date Data Arrived at EDR: 04/02/2025
Date Made Active in Reports: 05/05/2025
Number of Days to Update: 33

Source: Environmental Protection Agency
Telephone: 202-272-0167
Last EDR Contact: 04/02/2025
Next Scheduled EDR Contact: 07/14/2025
Data Release Frequency: Varies

PFAS RCRA MANIFEST: PFAS Transfers Identified In the RCRA Database Listing

To work around the lack of PFAS waste codes in the RCRA database, EPA developed the PFAS Transfers dataset by mining e-Manifest records containing at least one of these common PFAS keywords: PFAS, PFOA, PFOS, PERFL, AFFF, GENX, GEN-X (plus the VT waste codes). These keywords were searched for in the following text fields: Manifest handling instructions (MANIFEST_HANDLING_INSTR), Non-hazardous waste description (NON_HAZ_WASTE_DESCRIPTION), DOT printed information (DOT_PRINTED_INFORMATION), Waste line handling instructions (WASTE_LINE_HANDLING_INSTR), Waste residue comments (WASTE_RESIDUE_COMMENTS).

Date of Government Version: 03/23/2025
Date Data Arrived at EDR: 04/02/2025
Date Made Active in Reports: 05/05/2025
Number of Days to Update: 33

Source: Environmental Protection Agency
Telephone: 202-272-0167
Last EDR Contact: 04/02/2025
Next Scheduled EDR Contact: 07/14/2025
Data Release Frequency: Varies

PFAS ATSDR: PFAS Contamination Site Location Listing

PFAS contamination site locations from the Department of Health & Human Services, Center for Disease Control & Prevention. ATSDR is involved at a number of PFAS-related sites, either directly or through assisting state and federal partners. As of now, most sites are related to drinking water contamination connected with PFAS production facilities or fire training areas where aqueous film-forming firefighting foam (AFFF) was regularly used.

Date of Government Version: 06/24/2020
Date Data Arrived at EDR: 03/17/2021
Date Made Active in Reports: 11/08/2022
Number of Days to Update: 601

Source: Department of Health & Human Services
Telephone: 202-741-5770
Last EDR Contact: 04/17/2025
Next Scheduled EDR Contact: 08/04/2025
Data Release Frequency: Varies

PFAS WQP: Ambient Environmental Sampling for PFAS

The Water Quality Portal (WQP) is a part of a modernized repository storing ambient sampling data for all environmental media and tissue samples. A wide range of federal, state, tribal and local governments, academic and non-governmental organizations and individuals submit project details and sampling results to this public repository. The information is commonly used for research and assessments of environmental quality.

Date of Government Version: 03/03/2025
Date Data Arrived at EDR: 04/02/2025
Date Made Active in Reports: 05/21/2025
Number of Days to Update: 49

Source: Environmental Protection Agency
Telephone: 202-272-0167
Last EDR Contact: 04/02/2025
Next Scheduled EDR Contact: 07/14/2025
Data Release Frequency: Varies

PFAS PROJECT: NORTHEASTERN UNIVERSITY PFAS PROJECT

The PFAS Contamination Site Tracker records qualitative and quantitative data from each site in a chart, specifically examining discovery, contamination levels, government response, litigation, health impacts, media coverage, and community characteristics. All data presented in the chart were extracted from government websites, such as state health departments or the Environmental Protection Agency, and news articles.

Date of Government Version: 05/19/2023
Date Data Arrived at EDR: 04/05/2024
Date Made Active in Reports: 06/06/2024
Number of Days to Update: 62

Source: Social Science Environmental Health Research Institute
Telephone: N/A
Last EDR Contact: 03/06/2025
Next Scheduled EDR Contact: 06/16/2025
Data Release Frequency: Varies

PFAS NPDES: Clean Water Act Discharge Monitoring Information

Any discharger of pollutants to waters of the United States from a point source must have a National Pollutant Discharge Elimination System (NPDES) permit. The process for obtaining limits involves the regulated entity (permittee) disclosing releases in a NPDES permit application and the permitting authority (typically the state but sometimes EPA) deciding whether to require monitoring or monitoring with limits. Caveats and Limitations: Less than half of states have required PFAS monitoring for at least one of their permittees and fewer states have established PFAS effluent limits for permittees. New rulemakings have been initiated that may increase the number of facilities monitoring for PFAS in the future.

Date of Government Version: 03/24/2025
Date Data Arrived at EDR: 04/02/2025
Date Made Active in Reports: 05/21/2025
Number of Days to Update: 49

Source: Environmental Protection Agency
Telephone: 202-272-0167
Last EDR Contact: 04/02/2025
Next Scheduled EDR Contact: 07/14/2025
Data Release Frequency: Varies

PFAS ECHO: Facilities in Industries that May Be Handling PFAS Listing

Regulators and the public have expressed interest in knowing which regulated entities may be using PFAS. EPA has developed a dataset from various sources that show which industries may be handling PFAS. Approximately 120,000 facilities subject to federal environmental programs have operated or currently operate in industry sectors with processes that may involve handling and/or release of PFAS.

Date of Government Version: 03/24/2025
Date Data Arrived at EDR: 04/02/2025
Date Made Active in Reports: 05/21/2025
Number of Days to Update: 49

Source: Environmental Protection Agency
Telephone: 202-272-0167
Last EDR Contact: 04/02/2025
Next Scheduled EDR Contact: 07/14/2025
Data Release Frequency: Varies

PFAS ECHO FIRE TRAIN: Facilities in Industries that May Be Handling PFAS Listing

A list of fire training sites was added to the Industry Sectors dataset using a keyword search on the permitted facilitys name to identify sites where fire-fighting foam may have been used in training exercises. Additionally, you may view an example spreadsheet of the subset of fire training facility data, as well as the keywords used in selecting or deselecting a facility for the subset. as well as the keywords used in selecting or deselecting a facility for the subset. These keywords were tested to maximize accuracy in selecting facilities that may use fire-fighting foam in training exercises, however, due to the lack of a required reporting field in the data systems for designating fire training sites, this methodology may not identify all fire training sites or may potentially misidentify them.

Date of Government Version: 03/24/2025
Date Data Arrived at EDR: 04/02/2025
Date Made Active in Reports: 05/21/2025
Number of Days to Update: 49

Source: Environmental Protection Agency
Telephone: 202-272-0167
Last EDR Contact: 04/02/2025
Next Scheduled EDR Contact: 07/14/2025
Data Release Frequency: Varies

PFAS PT 139 AIRPORT: All Certified Part 139 Airports PFAS Information Listing

Since July 1, 2006, all certified part 139 airports are required to have fire-fighting foam onsite that meet military specifications (MIL-F-24385) (14 CFR 139.317). To date, these military specification fire-fighting foams are fluorinated and have been historically used for training and extinguishing. The 2018 FAA Reauthorization Act has a provision stating that no later than October 2021, FAA shall not require the use of fluorinated AFFF. This provision does not prohibit the use of fluorinated AFFF at Part 139 civilian airports; it only prohibits FAA from mandating its use. The Federal Aviation Administration?s document AC 150/5210-6D - Aircraft Fire Extinguishing Agents provides guidance on Aircraft Fire Extinguishing Agents, which includes Aqueous Film Forming Foam (AFFF).

Date of Government Version: 03/24/2025
Date Data Arrived at EDR: 04/02/2025
Date Made Active in Reports: 05/21/2025
Number of Days to Update: 49

Source: Environmental Protection Agency
Telephone: 202-272-0167
Last EDR Contact: 04/02/2025
Next Scheduled EDR Contact: 07/14/2025
Data Release Frequency: Varies

AQUEOUS FOAM NRC: Aqueous Foam Related Incidents Listing

The National Response Center (NRC) serves as an emergency call center that fields initial reports for pollution and railroad incidents and forwards that information to appropriate federal/state agencies for response. The spreadsheets posted to the NRC website contain initial incident data that has not been validated or investigated by a federal/state response agency. Response center calls from 1990 to the most recent complete calendar year where there was indication of Aqueous Film Forming Foam (AFFF) usage are included in this dataset. NRC calls may reference AFFF usage in the ?Material Involved? or ?Incident Description? fields.

Date of Government Version: 03/24/2025
Date Data Arrived at EDR: 04/02/2025
Date Made Active in Reports: 04/29/2025
Number of Days to Update: 27

Source: Environmental Protection Agency
Telephone: 202-267-2675
Last EDR Contact: 04/02/2025
Next Scheduled EDR Contact: 07/14/2025
Data Release Frequency: Varies

PCS: Permit Compliance System

PCS is a computerized management information system that contains data on National Pollutant Discharge Elimination System (NPDES) permit holding facilities. PCS tracks the permit, compliance, and enforcement status of NPDES facilities.

Date of Government Version: 12/16/2016
Date Data Arrived at EDR: 01/06/2017
Date Made Active in Reports: 03/10/2017
Number of Days to Update: 63

Source: EPA, Office of Water
Telephone: 202-564-2496
Last EDR Contact: 03/27/2025
Next Scheduled EDR Contact: 07/14/2025
Data Release Frequency: No Update Planned

PCS ENF: Enforcement data
No description is available for this data

Date of Government Version: 12/31/2014
Date Data Arrived at EDR: 02/05/2015
Date Made Active in Reports: 03/06/2015
Number of Days to Update: 29
Source: EPA
Telephone: 202-564-2497
Last EDR Contact: 03/27/2025
Next Scheduled EDR Contact: 07/14/2025
Data Release Frequency: Varies

BIOSOLIDS: ICIS-NPDES Biosolids Facility Data
The data reflects compliance information about facilities in the biosolids program.

Date of Government Version: 01/12/2025
Date Data Arrived at EDR: 01/14/2025
Date Made Active in Reports: 03/20/2025
Number of Days to Update: 65
Source: Environmental Protection Agency
Telephone: 202-564-4700
Last EDR Contact: 04/15/2025
Next Scheduled EDR Contact: 07/28/2025
Data Release Frequency: Varies

UST FINDER: UST Finder Database
EPA developed UST Finder, a web map application containing a comprehensive, state-sourced national map of underground storage tank (UST) and leaking UST (LUST) data. It provides the attributes and locations of active and closed USTs, UST facilities, and LUST sites from states and from Tribal lands and US territories . UST Finder contains information about proximity of UST facilities and LUST sites to: surface and groundwater public drinking water protection areas; estimated number of private domestic wells and number of people living nearby; and flooding and wildfires.

Date of Government Version: 06/08/2023
Date Data Arrived at EDR: 10/04/2023
Date Made Active in Reports: 01/18/2024
Number of Days to Update: 106
Source: Environmental Protection Agency
Telephone: 202-564-0394
Last EDR Contact: 05/08/2025
Next Scheduled EDR Contact: 08/18/2025
Data Release Frequency: Varies

UST FINDER RELEASE: UST Finder Releases Database
US EPA’s UST Finder data is a national composite of leaking underground storage tanks. This data contains information about, and locations of, leaking underground storage tanks. Data was collected from state sources and standardized into a national profile by EPA’s Office of Underground Storage Tanks, Office of Research and Development, and the Association of State and Territorial Solid Waste Management Officials.

Date of Government Version: 06/08/2023
Date Data Arrived at EDR: 10/31/2023
Date Made Active in Reports: 01/18/2024
Number of Days to Update: 79
Source: Environmental Protecton Agency
Telephone: 202-564-0394
Last EDR Contact: 05/08/2025
Next Scheduled EDR Contact: 08/18/2025
Data Release Frequency: Semi-Annually

E MANIFEST: Hazardous Waste Electronic Manifest System
EPA established a national system for tracking hazardous waste shipments electronically. This system, known as ?e-Manifest,? will modernize the nation?s cradle-to-grave hazardous waste tracking process while saving valuable time, resources, and dollars for industry and states.

Date of Government Version: 02/17/2025
Date Data Arrived at EDR: 02/19/2025
Date Made Active in Reports: 03/14/2025
Number of Days to Update: 23
Source: Environmental Protection Agency
Telephone: 833-501-6826
Last EDR Contact: 03/18/2025
Next Scheduled EDR Contact: 06/30/2025
Data Release Frequency: Varies

PFAS: PFOS and PFOA stand for perfluorooctane sulfonate and perfluorooctanoic acid
A list of the sites that have been reported to the Department of Environmental Protection with PFAS concentrations above the Department?s Provisional Groundwater Cleanup Target Level.

Date of Government Version: 01/17/2025
Date Data Arrived at EDR: 01/22/2025
Date Made Active in Reports: 01/28/2025
Number of Days to Update: 6

Source: Department of Environmental Protection
Telephone: 850-245-8690
Last EDR Contact: 04/16/2025
Next Scheduled EDR Contact: 08/04/2025
Data Release Frequency: Varies

AQUEOUS FOAM: Former Fire Training Facility Assessments Listing

DEP has conducted initial environmental assessments related to the historic and current use of chemicals found in aqueous film forming foam (AFFF) at fire training facilities throughout Florida

Date of Government Version: 05/30/2024
Date Data Arrived at EDR: 05/31/2024
Date Made Active in Reports: 06/28/2024
Number of Days to Update: 28

Source: Department of Environmental Protection
Telephone: 850-245-8690
Last EDR Contact: 05/28/2025
Next Scheduled EDR Contact: 09/15/2025
Data Release Frequency: Varies

AIRS: Permitted Facilities Listing

A listing of Air Resources Management permits.

Date of Government Version: 01/09/2025
Date Data Arrived at EDR: 01/14/2025
Date Made Active in Reports: 02/21/2025
Number of Days to Update: 38

Source: Department of Environmental Protection
Telephone: 850-921-9558
Last EDR Contact: 04/16/2025
Next Scheduled EDR Contact: 08/04/2025
Data Release Frequency: Varies

ASBESTOS: Asbestos Notification Listing

Asbestos sites

Date of Government Version: 02/07/2025
Date Data Arrived at EDR: 02/11/2025
Date Made Active in Reports: 03/12/2025
Number of Days to Update: 29

Source: Department of Environmental Protection
Telephone: 850-717-9086
Last EDR Contact: 05/07/2025
Next Scheduled EDR Contact: 08/25/2025
Data Release Frequency: Varies

CLEANUP SITES: DEP Cleanup Sites - Contamination Locator Map Listing

This listing includes the locations of waste cleanup sites from various programs. The source of the cleanup site data includes Hazardous Waste programs, Site Investigation Section, Compliance and Enforcement Tracking, Drycleaning State Funded Cleanup Program (possibly other state funded cleanup), Storage Tank Contamination Monitoring.

Date of Government Version: 02/19/2025
Date Data Arrived at EDR: 02/20/2025
Date Made Active in Reports: 05/07/2025
Number of Days to Update: 76

Source: Department of Environmental Protection
Telephone: 866-282-0787
Last EDR Contact: 05/22/2025
Next Scheduled EDR Contact: 09/01/2025
Data Release Frequency: Quarterly

DEDB: Ethylene Dibromide Database Results

Ethylene dibromide (EDB), a soil fumigant, that has been detected in drinking water wells. The amount found exceeds the maximum contaminant level as stated in Chapter 62-550 or 520. It is a potential threat to public health when present in drinking water.

Date of Government Version: 03/13/2025
Date Data Arrived at EDR: 03/28/2025
Date Made Active in Reports: 05/02/2025
Number of Days to Update: 35

Source: Department of Environmental Protection
Telephone: 850-245-8335
Last EDR Contact: 03/05/2025
Next Scheduled EDR Contact: 06/23/2025
Data Release Frequency: Varies

DRYCLEANERS: Drycleaning Facilities

The Drycleaners database, maintained by the Department of Environmental Protection, provides information about permitted dry cleaner facilities.

Date of Government Version: 04/08/2025
Date Data Arrived at EDR: 04/09/2025
Date Made Active in Reports: 04/21/2025
Number of Days to Update: 12

Source: Department of Environmental Protection
Telephone: 850-245-8927
Last EDR Contact: 04/08/2025
Next Scheduled EDR Contact: 07/28/2025
Data Release Frequency: Semi-Annually

DWM CONTAM: DWM CONTAMINATED SITES

A listing of active or known sites. The listing includes sites that need cleanup but are not actively being working on because the agency currently does not have funding (primarily petroleum and drycleaning).

Date of Government Version: 07/14/2023
Date Data Arrived at EDR: 10/04/2023
Date Made Active in Reports: 12/20/2023
Number of Days to Update: 77

Source: Department of Environmental Protection
Telephone: 850-245-7503
Last EDR Contact: 04/01/2025
Next Scheduled EDR Contact: 07/14/2025
Data Release Frequency: Varies

FIN ASSURANCE 1: Financial Assurance Information Listing

A list of hazardous waste facilities required to provide financial assurance under RCRA.

Date of Government Version: 01/03/2025
Date Data Arrived at EDR: 01/22/2025
Date Made Active in Reports: 04/07/2025
Number of Days to Update: 75

Source: Department of Environmental Protection
Telephone: 850-245-8793
Last EDR Contact: 04/22/2025
Next Scheduled EDR Contact: 08/04/2025
Data Release Frequency: Semi-Annually

FIN ASSURANCE 2: Financial Assurance Information Listing

A listing of financial assurance information for solid waste facilities.

Date of Government Version: 01/03/2025
Date Data Arrived at EDR: 01/22/2025
Date Made Active in Reports: 04/07/2025
Number of Days to Update: 75

Source: Department of Environmental Protection
Telephone: 850-245-8743
Last EDR Contact: 04/22/2025
Next Scheduled EDR Contact: 08/04/2025
Data Release Frequency: Semi-Annually

FIN ASSURANCE 3: Financial Assurance Information Listing

A listing of financial assurance information for storage tanks sites.

Date of Government Version: 02/18/2025
Date Data Arrived at EDR: 02/19/2025
Date Made Active in Reports: 05/06/2025
Number of Days to Update: 76

Source: Department of Environmental Protection
Telephone: 850-245-8853
Last EDR Contact: 04/16/2025
Next Scheduled EDR Contact: 08/04/2025
Data Release Frequency: Quarterly

FL Cattle Dip. Vats: Cattle Dipping Vats

From the 1910’s through the 1950’s, these vats were filled with an arsenic solution for the control and eradication of the cattle fever tick. Other pesticides, such as DDT, were also widely used. By State law, all cattle, horses, mules, goats, and other susceptible animals were required to be dipped every 14 days. Under certain circumstances, the arsenic and other pesticides remaining at the site may present an environmental or public health hazard.

Date of Government Version: 09/27/2019
Date Data Arrived at EDR: 01/10/2020
Date Made Active in Reports: 02/11/2020
Number of Days to Update: 32

Source: Department of Environmental Protection
Telephone: 850-245-4444
Last EDR Contact: 04/03/2025
Next Scheduled EDR Contact: 07/14/2025
Data Release Frequency: No Update Planned

HAZ WASTE: Hazardous Waste Information Listing

The records in this data set are generated by county SQG Assessment, Notification and Verification Programs on-site surveys (see 403.7225 FS). The waste records are wastes observed during county inspections. Even though this state program targets SQGs and VSQGs for outreach, some counties choose to additionally look at their LQGs.

Date of Government Version: 02/10/2025
Date Data Arrived at EDR: 02/11/2025
Date Made Active in Reports: 04/29/2025
Number of Days to Update: 77

Source: Department of Environmental Protection
Telephone: 850-245-8705
Last EDR Contact: 05/13/2025
Next Scheduled EDR Contact: 08/25/2025
Data Release Frequency: Quarterly

HW GEN: Hazardous Waste Generators

Small Quantity Hazardous Waste Generators are regulated under the federal Resource Conservation and Recovery Act (RCRA) and applicable state regulations as generators of hazardous wastes in quantities greater than 100 Kg but less than 1,000 Kg in any one calendar month. Large Quantity Generators of Hazardous Waste are tracked in this coverage based on their notification to the Department of Environmental Protection as to their handler status, or based on inspections conducted at their facilities. These facilities are regulated under the federal Resource Conservation and Recovery Act (RCRA) and applicable state regulations as generators of hazardous wastes in quantities equal to or greater than 1,000 Kg in any one calendar month.

Date of Government Version: 02/25/2025
Date Data Arrived at EDR: 03/18/2025
Date Made Active in Reports: 06/02/2025
Number of Days to Update: 76

Source: Department of Environmental Protection
Telephone: 850-245-8758
Last EDR Contact: 03/18/2025
Next Scheduled EDR Contact: 06/30/2025
Data Release Frequency: Quarterly

RESP PARTY: Responsible Party Sites Listing

Open, inactive and closed responsible party sites

Date of Government Version: 11/01/2024
Date Data Arrived at EDR: 12/06/2024
Date Made Active in Reports: 12/10/2024
Number of Days to Update: 4

Source: Department of Environmental Protection
Telephone: 850-245-8758
Last EDR Contact: 03/27/2025
Next Scheduled EDR Contact: 07/07/2025
Data Release Frequency: Quarterly

SOLCP: State-Owned Lands Cleanup Program Listing

The State-Owned Lands Cleanup Program (SOLCP) was created by the legislature in 2001 as a mechanism to identify and reduce the states possible risk and liability associated with potentially contaminated sites on state-owned property.

Date of Government Version: 02/03/2025
Date Data Arrived at EDR: 02/04/2025
Date Made Active in Reports: 04/21/2025
Number of Days to Update: 76

Source: Department of Environmental Protection
Telephone: 850-245-8952
Last EDR Contact: 05/06/2025
Next Scheduled EDR Contact: 08/18/2025
Data Release Frequency: Varies

SITE INV SITES: Site Investigation Section Sites Listing

Statewide coverage of Site Investigation Section (SIS) sites. Site Investigation is a Section within the Bureau of Waste Cleanup, Division of Waste Management. SIS provides technical support to FDEP District Waste Cleanup Programs and conducts contamination assessments throughout the state.

Date of Government Version: 02/10/2025
Date Data Arrived at EDR: 02/11/2025
Date Made Active in Reports: 04/29/2025
Number of Days to Update: 77

Source: Department of Environmental Protection
Telephone: 850-245-8953
Last EDR Contact: 05/13/2025
Next Scheduled EDR Contact: 08/25/2025
Data Release Frequency: Quarterly

TIER 2: Tier 2 Facility Listing

A listing of facilities which store or manufacture hazardous materials that submit a chemical inventory report.

Date of Government Version: 12/31/2023
Date Data Arrived at EDR: 06/06/2024
Date Made Active in Reports: 09/04/2024
Number of Days to Update: 90

Source: Department of Environmental Protection
Telephone: 850-413-9970
Last EDR Contact: 05/28/2025
Next Scheduled EDR Contact: 09/15/2025
Data Release Frequency: Varies

UIC: Underground Injection Wells Database Listing
A listing of Class I wells. Class I wells are used to inject hazardous waste, nonhazardous waste, or municipal waste below the lowermost USDW.

Date of Government Version: 01/10/2025
Date Data Arrived at EDR: 01/14/2025
Date Made Active in Reports: 03/28/2025
Number of Days to Update: 73

Source: Department of Environmental Protection
Telephone: 850-245-8655
Last EDR Contact: 04/09/2025
Next Scheduled EDR Contact: 07/28/2025
Data Release Frequency: Varies

WASTEWATER: Wastewater Facility Regulation Database
Domestic and industrial wastewater facilities.

Date of Government Version: 01/27/2025
Date Data Arrived at EDR: 01/28/2025
Date Made Active in Reports: 04/14/2025
Number of Days to Update: 76

Source: Department of Environmental Protection
Telephone: 850-245-8600
Last EDR Contact: 04/29/2025
Next Scheduled EDR Contact: 08/11/2025
Data Release Frequency: Quarterly

ERIC WASTE CLEANUP: Environmental Restoration Integrated Cleanup Listing
ERIC (Environmental Restoration Integrated Cleanup) is a single database for tracking all of the contaminated site cleanup activities in the Division of Waste Management (DWM). It was developed to bring together 11 different data systems to a single location that would allow tracking of a contaminated site throughout the course of cleanup regardless of which program area took the lead.

Date of Government Version: 11/01/2024
Date Data Arrived at EDR: 12/06/2024
Date Made Active in Reports: 12/09/2024
Number of Days to Update: 3

Source: Department of Environmental Protection
Telephone: 850-245-8270
Last EDR Contact: 03/27/2025
Next Scheduled EDR Contact: 07/07/2025
Data Release Frequency: Varies

EDR HIGH RISK HISTORICAL RECORDS

EDR Exclusive Records

EDR MGP: EDR Proprietary Manufactured Gas Plants
The EDR Proprietary Manufactured Gas Plant Database includes records of coal gas plants (manufactured gas plants) compiled by EDR's researchers. Manufactured gas sites were used in the United States from the 1800's to 1950's to produce a gas that could be distributed and used as fuel. These plants used whale oil, rosin, coal, or a mixture of coal, oil, and water that also produced a significant amount of waste. Many of the byproducts of the gas production, such as coal tar (oily waste containing volatile and non-volatile chemicals), sludges, oils and other compounds are potentially hazardous to human health and the environment. The byproduct from this process was frequently disposed of directly at the plant site and can remain or spread slowly, serving as a continuous source of soil and groundwater contamination.

Date of Government Version: N/A
Date Data Arrived at EDR: N/A
Date Made Active in Reports: N/A
Number of Days to Update: N/A

Source: EDR, Inc.
Telephone: N/A
Last EDR Contact: N/A
Next Scheduled EDR Contact: N/A
Data Release Frequency: No Update Planned

EDR Hist Auto: EDR Exclusive Historical Auto Stations
EDR has searched selected national collections of business directories and has collected listings of potential gas station/filling station/service station sites that were available to EDR researchers. EDR's review was limited to those categories of sources that might, in EDR's opinion, include gas station/filling station/service station establishments. The categories reviewed included, but were not limited to gas, gas station, gasoline station, filling station, auto, automobile repair, auto service station, service station, etc. This database falls within a category of information EDR classifies as "High Risk Historical Records", or HRHR. EDR's HRHR effort presents unique and sometimes proprietary data about past sites and operations that typically create environmental concerns, but may not show up in current government records searches.

Date of Government Version: N/A
Date Data Arrived at EDR: N/A
Date Made Active in Reports: N/A
Number of Days to Update: N/A

Source: EDR, Inc.
Telephone: N/A
Last EDR Contact: N/A
Next Scheduled EDR Contact: N/A
Data Release Frequency: Varies

EDR Hist Cleaner: EDR Exclusive Historical Cleaners

EDR has searched selected national collections of business directories and has collected listings of potential dry cleaner sites that were available to EDR researchers. EDR's review was limited to those categories of sources that might, in EDR's opinion, include dry cleaning establishments. The categories reviewed included, but were not limited to dry cleaners, cleaners, laundry, laundromat, cleaning/laundry, wash & dry etc. This database falls within a category of information EDR classifies as "High Risk Historical Records", or HRHR. EDR's HRHR effort presents unique and sometimes proprietary data about past sites and operations that typically create environmental concerns, but may not show up in current government records searches.

Date of Government Version: N/A
Date Data Arrived at EDR: N/A
Date Made Active in Reports: N/A
Number of Days to Update: N/A

Source: EDR, Inc.
Telephone: N/A
Last EDR Contact: N/A
Next Scheduled EDR Contact: N/A
Data Release Frequency: Varies

EDR RECOVERED GOVERNMENT ARCHIVES

Exclusive Recovered Govt. Archives

RGA HWS: Recovered Government Archive State Hazardous Waste Facilities List

The EDR Recovered Government Archive State Hazardous Waste database provides a list of SHWS incidents derived from historical databases and includes many records that no longer appear in current government lists. Compiled from Records formerly available from the Department of Environmental Protection in Floridia.

Date of Government Version: N/A
Date Data Arrived at EDR: 07/01/2013
Date Made Active in Reports: 12/30/2013
Number of Days to Update: 182

Source: Department of Environmental Protection
Telephone: N/A
Last EDR Contact: 06/01/2012
Next Scheduled EDR Contact: N/A
Data Release Frequency: Varies

RGA LF: Recovered Government Archive Solid Waste Facilities List

The EDR Recovered Government Archive Landfill database provides a list of landfills derived from historical databases and includes many records that no longer appear in current government lists. Compiled from Records formerly available from the Department of Environmental Protection in Floridia.

Date of Government Version: N/A
Date Data Arrived at EDR: 07/01/2013
Date Made Active in Reports: 01/10/2014
Number of Days to Update: 193

Source: Department of Environmental Protection
Telephone: N/A
Last EDR Contact: 06/01/2012
Next Scheduled EDR Contact: N/A
Data Release Frequency: Varies

RGA LUST: Recovered Government Archive Leaking Underground Storage Tank

The EDR Recovered Government Archive Leaking Underground Storage Tank database provides a list of LUST incidents derived from historical databases and includes many records that no longer appear in current government lists. Compiled from Records formerly available from the Department of Environmental Protection in Floridia.

Date of Government Version: N/A
Date Data Arrived at EDR: 07/01/2013
Date Made Active in Reports: 12/30/2013
Number of Days to Update: 182

Source: Department of Environmental Protection
Telephone: N/A
Last EDR Contact: 06/01/2012
Next Scheduled EDR Contact: N/A
Data Release Frequency: Varies

GOVERNMENT RECORDS SEARCHED / DATA CURRENCY TRACKING

COUNTY RECORDS

ALACHUA COUNTY:

FACILITY LIST ALACHUA: Facility List
List of all regulated facilities in Alachua County.

Date of Government Version: 03/13/2025
Date Data Arrived at EDR: 03/13/2025
Date Made Active in Reports: 05/30/2025
Number of Days to Update: 78

Source: Alachua County Environmental Protection Department
Telephone: 352-264-6800
Last EDR Contact: 03/12/2025
Next Scheduled EDR Contact: 06/30/2025
Data Release Frequency: Annually

BROWARD COUNTY:

AST BROWARD: Aboveground Storage Tanks
Aboveground storage tank locations in Broward County.

Date of Government Version: 09/15/2021
Date Data Arrived at EDR: 09/16/2021
Date Made Active in Reports: 12/03/2021
Number of Days to Update: 78

Source: Broward County Environmental Protection Department
Telephone: 954-818-7509
Last EDR Contact: 05/14/2025
Next Scheduled EDR Contact: 09/01/2025
Data Release Frequency: Varies

EDIEAR BROWARD: Semi-Annual Inventory Report on Contaminated Locations
Early Detection Incentive/Environmental Assessment Remediation. This report monitors the status and remediation progress of known contaminated locations within Broward County. Sites listed by the US EPA, the Florida Department of Environmental Protection, and sites licensed for contamination assessment and cleanup by the Division of Pollution Prevention and Remediation Programs of the Department.

Date of Government Version: 02/18/2025
Date Data Arrived at EDR: 02/18/2025
Date Made Active in Reports: 05/06/2025
Number of Days to Update: 77

Source: Broward County Environmental Protection Department
Telephone: 954-818-7509
Last EDR Contact: 05/16/2025
Next Scheduled EDR Contact: 09/01/2025
Data Release Frequency: Semi-Annually

HAZMAT BROWARD: Hazardous Material Sites
HM sites use or store greater than 25 gallons of hazardous materials per month.

Date of Government Version: 02/20/2024
Date Data Arrived at EDR: 02/21/2024
Date Made Active in Reports: 05/09/2024
Number of Days to Update: 78

Source: Broward County Environmental Protection Department
Telephone: 954-818-7509
Last EDR Contact: 05/14/2025
Next Scheduled EDR Contact: 09/01/2025
Data Release Frequency: Annually

NOV BROWARD: Notice Of Violations Sites
NOV facilities have received a notice of violation letter under the Broward County Chapter 27 Code.

Date of Government Version: 02/28/2025
Date Data Arrived at EDR: 02/28/2025
Date Made Active in Reports: 04/08/2025
Number of Days to Update: 39

Source: Broward County Environmental Protection Department
Telephone: 954-818-7509
Last EDR Contact: 05/14/2025
Next Scheduled EDR Contact: 09/01/2025
Data Release Frequency: Annually

UST BROWARD: Underground Storage Tanks
All known regulated storage tanks within Broward County, including those tanks that have been closed

Date of Government Version: 09/15/2021
Date Data Arrived at EDR: 09/16/2021
Date Made Active in Reports: 12/03/2021
Number of Days to Update: 78

Source: Broward County Environmental Protection Department
Telephone: 954-818-7509
Last EDR Contact: 05/14/2025
Next Scheduled EDR Contact: 09/01/2025
Data Release Frequency: Varies

HILLSBOROUGH COUNTY:

LF HILLSBOROUGH: Hillsborough County LF
Hillsborough county landfill sites.

Date of Government Version: 01/06/2025
Date Data Arrived at EDR: 01/07/2025
Date Made Active in Reports: 03/21/2025
Number of Days to Update: 73

Source: Hillsborough County Environmental Protection Commission
Telephone: 813-627-2600
Last EDR Contact: 03/26/2025
Next Scheduled EDR Contact: 07/14/2025
Data Release Frequency: Varies

MIAMI-DADE COUNTY:

DADE CO AP: Air Permit Sites
Facilities that release or have a potential to release pollutants.

Date of Government Version: 02/14/2025
Date Data Arrived at EDR: 02/14/2025
Date Made Active in Reports: 04/29/2025
Number of Days to Update: 74

Source: Department of Environmental Resources Management
Telephone: 305-372-6755
Last EDR Contact: 05/16/2025
Next Scheduled EDR Contact: 09/01/2025
Data Release Frequency: Semi-Annually

DADE CO AW: Agricultural Waste Listing
A listing of agricultural waste sites

Date of Government Version: 02/14/2025
Date Data Arrived at EDR: 02/14/2025
Date Made Active in Reports: 04/29/2025
Number of Days to Update: 74

Source: Miami-Dade County Division of Environmental Resources Management
Telephone: 305-372-6715
Last EDR Contact: 05/16/2025
Next Scheduled EDR Contact: 09/01/2025
Data Release Frequency: Varies

DADE CO LF: Miami Dade County Landfill Solid Waste Sites listing.
Miami Dade County Landfill Solid Waste Sites listing.

Date of Government Version: 09/13/2024
Date Data Arrived at EDR: 09/13/2024
Date Made Active in Reports: 11/25/2024
Number of Days to Update: 73

Source: Miami Dade County Environmental Resources Management
Telephone: 305-372-6789
Last EDR Contact: 05/14/2025
Next Scheduled EDR Contact: 09/01/2025
Data Release Frequency: Varies

DADE CO LW: Liquid Waste Transporter List
The Liquid Waste Transporter permit regulates the transportation of various types of liquid and solid waste, including hazardous waste, waste oil and oily waste waters, septic and grease trap waste, biomedical waste, spent radiator fluid, photo chemical waste, dry sewage sludge, and other types of non-hazardous industrial waste. The Liquid Waste Transporter permits needed to protect the environment and the public from improperly handled and transported waste.

Date of Government Version: 02/14/2025
Date Data Arrived at EDR: 02/14/2025
Date Made Active in Reports: 04/29/2025
Number of Days to Update: 74

Source: DERM
Telephone: 305-372-6755
Last EDR Contact: 05/16/2025
Next Scheduled EDR Contact: 09/01/2025
Data Release Frequency: Quarterly

DADE GTO: Grease Trap Sites
Any non-residential facility that discharges waste to a sanitary sewer.

Date of Government Version: 02/14/2025
Date Data Arrived at EDR: 02/14/2025
Date Made Active in Reports: 04/29/2025
Number of Days to Update: 74

Source: Dade County Dept. of Env. Resources Mgmt.
Telephone: 305-372-6508
Last EDR Contact: 05/16/2025
Next Scheduled EDR Contact: 09/01/2025
Data Release Frequency: Semi-Annually

DADE MOP: Marine Facilities Operating Permit

What is this permit used for? Miami-Dade County Ordinance 89-104 and Section 24-18 of the Code of Miami-Dade County require the following types of marine facilities to obtain annual operating permits from DERM: All recreational boat docking facilities with ten (10) or more boat slips, moorings, davit spaces, and vessel tie-up spaces. All boat storage facilities contiguous to tidal waters in Miami-Dade County with ten (10) or more dry storage spaces including boatyards and boat manufacturing facilities.

Date of Government Version: 02/14/2025
Date Data Arrived at EDR: 02/14/2025
Date Made Active in Reports: 04/29/2025
Number of Days to Update: 74

Source: DERM
Telephone: 305-372-3576
Last EDR Contact: 05/16/2025
Next Scheduled EDR Contact: 09/01/2025
Data Release Frequency: Quarterly

DADE MRE: Maimi River Enforcement

The Miami River Enforcement database files were created for facilities and in some instances vessels that were inspected by a workgroup within the Department that was identified as the Miami River Enforcement Group. The files do not all necessarily reflect enforcement cases and some were created for locations that were permitted by other Sections within the Department.

Date of Government Version: 06/05/2013
Date Data Arrived at EDR: 06/06/2013
Date Made Active in Reports: 08/06/2013
Number of Days to Update: 61

Source: DERM
Telephone: 305-372-3576
Last EDR Contact: 05/16/2025
Next Scheduled EDR Contact: 09/01/2025
Data Release Frequency: Quarterly

DADE_HWS: Hazardous Waste Sites

Sites with the potential to generate waste

Date of Government Version: 02/13/2025
Date Data Arrived at EDR: 02/14/2025
Date Made Active in Reports: 04/29/2025
Number of Days to Update: 74

Source: Dade County Department of Environmental Resources Management
Telephone: 305-372-6755
Last EDR Contact: 05/16/2025
Next Scheduled EDR Contact: 09/01/2025
Data Release Frequency: Semi-Annually

DADE_IW2_4: Industrial Waste Type 2-4 Sites

IW2s are facilities having reclaim or recycling systems with no discharges, aboveground holding tanks or spill prevention and countermeasure plans. IW4s are facilities that discharge an effluent to the ground.

Date of Government Version: 02/14/2025
Date Data Arrived at EDR: 02/14/2025
Date Made Active in Reports: 04/29/2025
Number of Days to Update: 74

Source: Department of Environmental Resources Management
Telephone: 305-372-6700
Last EDR Contact: 05/16/2025
Next Scheduled EDR Contact: 09/01/2025
Data Release Frequency: Semi-Annually

DADE_IW5: Industrial Waste Type 5 Sites

Generally these facilities fall under the category of "conditionally exempt small quantity generator" or "small quantity generator".

Date of Government Version: 02/14/2025
Date Data Arrived at EDR: 02/14/2025
Date Made Active in Reports: 04/29/2025
Number of Days to Update: 74

Source: Department of Environmental Resources Management
Telephone: 305-372-6700
Last EDR Contact: 05/16/2025
Next Scheduled EDR Contact: 09/01/2025
Data Release Frequency: Semi-Annually

DADE_IW6: Industrial Waste Type 6

Permits issued to those non-residential land uses located within the major drinking water wellfield protection areas that are not served by sanitary sewers. These facilities do not handle hazardous materials but are regulated because of the env. sensitivity of the areas where they are located.

Date of Government Version: 02/14/2025
Date Data Arrived at EDR: 02/14/2025
Date Made Active in Reports: 04/29/2025
Number of Days to Update: 74

Source: Department of Environmental Resources Management
Telephone: 305-372-6700
Last EDR Contact: 05/16/2025
Next Scheduled EDR Contact: 09/01/2025
Data Release Frequency: Semi-Annually

DADE_IWP: Industrial Waste Permit Sites

Facilities that either generate more than 25,000 of wastewater per day to sanitary sewers or are pre-defined by EPA.

Date of Government Version: 02/14/2025
Date Data Arrived at EDR: 02/14/2025
Date Made Active in Reports: 04/29/2025
Number of Days to Update: 74

Source: Department of Environmental Resources Management
Telephone: 305-372-6700
Last EDR Contact: 05/16/2025
Next Scheduled EDR Contact: 09/01/2025
Data Release Frequency: Semi-Annually

ENF: Enforcement Case Tracking System Sites

Enforcement cases monitored by the Dade County Department of Environmental Resources Management.

Date of Government Version: 02/13/2025
Date Data Arrived at EDR: 02/14/2025
Date Made Active in Reports: 04/29/2025
Number of Days to Update: 74

Source: Department of Environmental Resources Management
Telephone: 305-372-6755
Last EDR Contact: 05/16/2025
Next Scheduled EDR Contact: 09/01/2025
Data Release Frequency: Semi-Annually

SPILLS DADE: Fuel Spills Cases

DERM documents fuel spills of sites that are not in a state program.

Date of Government Version: 01/08/2009
Date Data Arrived at EDR: 01/13/2009
Date Made Active in Reports: 02/05/2009
Number of Days to Update: 23

Source: Department of Environmental Resources Management
Telephone: 305-372-6755
Last EDR Contact: 05/16/2025
Next Scheduled EDR Contact: 09/01/2025
Data Release Frequency: Semi-Annually

UST DADE: Storage Tanks

A listing of aboveground and underground storage tank site locations.

Date of Government Version: 02/05/2025
Date Data Arrived at EDR: 02/14/2025
Date Made Active in Reports: 04/30/2025
Number of Days to Update: 75

Source: Department of Environmental Resource Management
Telephone: 305-372-6700
Last EDR Contact: 05/22/2025
Next Scheduled EDR Contact: 09/01/2025
Data Release Frequency: Semi-Annually

PALM BEACH COUNTY:

LF PALM BEACH: Palm Beach County LF

Palm Beach County Inventory of Solid Waste Sites.

Date of Government Version: 09/01/2011
Date Data Arrived at EDR: 09/20/2011
Date Made Active in Reports: 10/10/2011
Number of Days to Update: 20

Source: Palm Beach County Solid Waste Authority
Telephone: 561-640-4000
Last EDR Contact: 03/06/2025
Next Scheduled EDR Contact: 06/16/2025
Data Release Frequency: Varies

OTHER DATABASE(S)

Depending on the geographic area covered by this report, the data provided in these specialty databases may or may not be complete. For example, the existence of wetlands information data in a specific report does not mean that all wetlands in the area covered by the report are included. Moreover, the absence of any reported wetlands information does not necessarily mean that wetlands do not exist in the area covered by the report.

CT MANIFEST: Hazardous Waste Manifest Data

Facility and manifest data. Manifest is a document that lists and tracks hazardous waste from the generator through transporters to a tsd facility.

Date of Government Version: 02/02/2025
Date Data Arrived at EDR: 02/04/2025
Date Made Active in Reports: 04/24/2025
Number of Days to Update: 79

Source: Department of Energy & Environmental Protection
Telephone: 860-424-3375
Last EDR Contact: 05/06/2025
Next Scheduled EDR Contact: 08/18/2025
Data Release Frequency: No Update Planned

NJ MANIFEST: Manifest Information

Hazardous waste manifest information.

Date of Government Version: 12/31/2018
Date Data Arrived at EDR: 04/10/2019
Date Made Active in Reports: 05/16/2019
Number of Days to Update: 36

Source: Department of Environmental Protection
Telephone: N/A
Last EDR Contact: 03/27/2025
Next Scheduled EDR Contact: 07/14/2025
Data Release Frequency: Annually

NY MANIFEST: Facility and Manifest Data

Manifest is a document that lists and tracks hazardous waste from the generator through transporters to a TSD facility.

Date of Government Version: 12/31/2019
Date Data Arrived at EDR: 11/30/2023
Date Made Active in Reports: 12/01/2023
Number of Days to Update: 1

Source: Department of Environmental Conservation
Telephone: 518-402-8651
Last EDR Contact: 04/24/2025
Next Scheduled EDR Contact: 08/04/2025
Data Release Frequency: Quarterly

PA MANIFEST: Manifest Information

Hazardous waste manifest information.

Date of Government Version: 06/30/2018
Date Data Arrived at EDR: 07/19/2019
Date Made Active in Reports: 09/10/2019
Number of Days to Update: 53

Source: Department of Environmental Protection
Telephone: 717-783-8990
Last EDR Contact: 04/03/2025
Next Scheduled EDR Contact: 07/21/2025
Data Release Frequency: Annually

RI MANIFEST: Manifest information

Hazardous waste manifest information

Date of Government Version: 12/31/2020
Date Data Arrived at EDR: 11/30/2021
Date Made Active in Reports: 02/18/2022
Number of Days to Update: 80

Source: Department of Environmental Management
Telephone: 401-222-2797
Last EDR Contact: 05/07/2025
Next Scheduled EDR Contact: 08/25/2025
Data Release Frequency: Annually

WI MANIFEST: Manifest Information

Hazardous waste manifest information.

Date of Government Version: 05/31/2018
Date Data Arrived at EDR: 06/19/2019
Date Made Active in Reports: 09/03/2019
Number of Days to Update: 76

Source: Department of Natural Resources
Telephone: N/A
Last EDR Contact: 05/28/2025
Next Scheduled EDR Contact: 09/15/2025
Data Release Frequency: Annually

Oil/Gas Pipelines
Source: Endeavor Business Media
Petroleum Bundle (Crude Oil, Refined Products, Petrochemicals, Gas Liquids (LPG/NGL), and Specialty Gases (Miscellaneous)) N = Natural Gas Bundle (Natural Gas, Gas Liquids (LPG/NGL), and Specialty Gases (Miscellaneous)). This map includes information copyrighted by Endeavor Business Media. This information is provided on a best effort basis and Endeavor Business Media does not guarantee its accuracy nor warrant its fitness for any particular purpose. Such information has been reprinted with the permission of Endeavor Business Media.

Electric Power Transmission Line Data
Source: Endeavor Business Media
This map includes information copyrighted by Endeavor Business Media. This information is provided on a best effort basis and Endeavor Business Media does not guarantee its accuracy nor warrant its fitness for any particular purpose. Such information has been reprinted with the permission of Endeavor Business Media.

Sensitive Receptors: There are individuals deemed sensitive receptors due to their fragile immune systems and special sensitivity to environmental discharges. These sensitive receptors typically include the elderly, the sick, and children. While the location of all sensitive receptors cannot be determined, EDR indicates those buildings and facilities - schools, daycares, hospitals, medical centers, and nursing homes - where individuals who are sensitive receptors are likely to be located.

AHA Hospitals:
Source: American Hospital Association, Inc.
Telephone: 312-280-5991
The database includes a listing of hospitals based on the American Hospital Association's annual survey of hospitals.

Medical Centers: Provider of Services Listing
Source: Centers for Medicare & Medicaid Services
Telephone: 410-786-3000
A listing of hospitals with Medicare provider number, produced by Centers of Medicare & Medicaid Services, a federal agency within the U.S. Department of Health and Human Services.

Nursing Homes
Source: National Institutes of Health
Telephone: 301-594-6248
Information on Medicare and Medicaid certified nursing homes in the United States.

Public Schools
Source: National Center for Education Statistics
Telephone: 202-502-7300
The National Center for Education Statistics' primary database on elementary and secondary public education in the United States. It is a comprehensive, annual, national statistical database of all public elementary and secondary schools and school districts, which contains data that are comparable across all states.

Private Schools
Source: National Center for Education Statistics
Telephone: 202-502-7300
The National Center for Education Statistics' primary database on private school locations in the United States.

Daycare Centers: Department of Children & Families
Source: Provider Information
Telephone: 850-488-4900

Flood Zone Data: This data was obtained from the Federal Emergency Management Agency (FEMA). It depicts 100-year and 500-year flood zones as defined by FEMA. It includes the National Flood Hazard Layer (NFHL) which incorporates Flood Insurance Rate Map (FIRM) data and Q3 data from FEMA in areas not covered by NFHL.
Source: FEMA
Telephone: 877-336-2627
Date of Government Version: 2003, 2015

NWI: National Wetlands Inventory. This data, available in select counties across the country, was obtained by EDR in 2002, 2005, 2010 and 2015 from the U.S. Fish and Wildlife Service.

State Wetlands Data: Wetlands Inventory
Source: Department of Environmental Protection
Telephone: 850-245-8238

GOVERNMENT RECORDS SEARCHED / DATA CURRENCY TRACKING

Current USGS 7.5 Minute Topographic Map
Source: U.S. Geological Survey

STREET AND ADDRESS INFORMATION

© 2015 TomTom North America, Inc. All rights reserved. This material is proprietary and the subject of copyright protection and other intellectual property rights owned by or licensed to Tele Atlas North America, Inc. The use of this material is subject to the terms of a license agreement. You will be held liable for any unauthorized copying or disclosure of this material.

GEOCHECK ®- PHYSICAL SETTING SOURCE ADDENDUM

TARGET PROPERTY ADDRESS

G-54A SPILLWAY
6502 SW 20TH ST
FORT LAUDERDALE, FL 33317

TARGET PROPERTY COORDINATES

Latitude (North):	26.097756 - 26° 5' 51.92''
Longitude (West):	80.241702 - 80° 14' 30.13''
Universal Tranverse Mercator:	Zone 17
UTM X (Meters):	575828.5
UTM Y (Meters):	2886567.5
Elevation:	7 ft. above sea level

USGS TOPOGRAPHIC MAP

Target Property Map:	17176295 FORT LAUDERDALE SOUTH, FL
Version Date:	2021
Southwest Map:	17176287 COOPER CITY, FL
Version Date:	2021

EDR's GeoCheck Physical Setting Source Addendum is provided to assist the environmental professional in forming an opinion about the impact of potential contaminant migration.

Assessment of the impact of contaminant migration generally has two principle investigative components:

1. Groundwater flow direction, and
2. Groundwater flow velocity.

Groundwater flow direction may be impacted by surface topography, hydrology, hydrogeology, characteristics of the soil, and nearby wells. Groundwater flow velocity is generally impacted by the nature of the geologic strata.

GEOCHECK® - PHYSICAL SETTING SOURCE SUMMARY

GROUNDWATER FLOW DIRECTION INFORMATION

Groundwater flow direction for a particular site is best determined by a qualified environmental professional using site-specific well data. If such data is not reasonably ascertainable, it may be necessary to rely on other sources of information, such as surface topographic information, hydrologic information, hydrogeologic data collected on nearby properties, and regional groundwater flow information (from deep aquifers).

TOPOGRAPHIC INFORMATION

Surface topography may be indicative of the direction of surficial groundwater flow. This information can be used to assist the environmental professional in forming an opinion about the impact of nearby contaminated properties or, should contamination exist on the target property, what downgradient sites might be impacted.

TARGET PROPERTY TOPOGRAPHY

General Topographic Gradient: General WSW

SURROUNDING TOPOGRAPHY: ELEVATION PROFILES

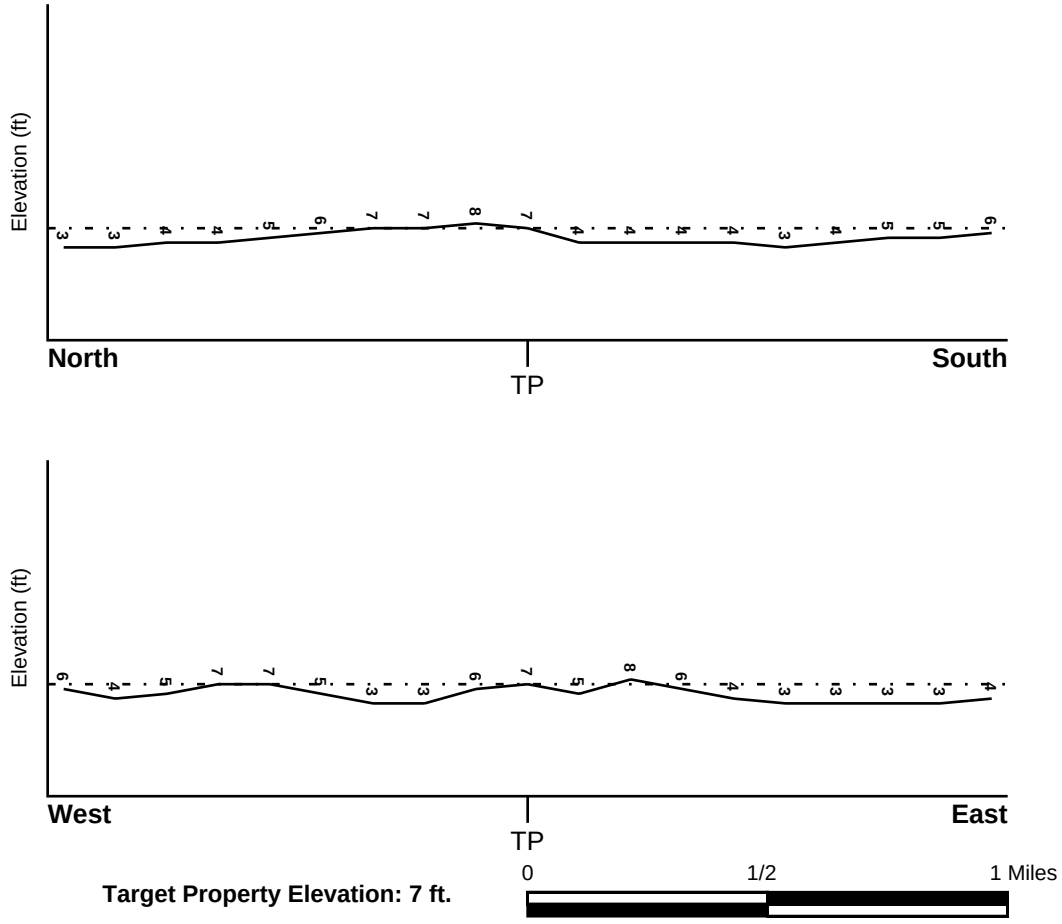

Source: Topography has been determined from the USGS 7.5' Digital Elevation Model and should be evaluated on a relative (not an absolute) basis. Relative elevation information between sites of close proximity should be field verified.

GEOCHECK® - PHYSICAL SETTING SOURCE SUMMARY

HYDROLOGIC INFORMATION

Surface water can act as a hydrologic barrier to groundwater flow. Such hydrologic information can be used to assist the environmental professional in forming an opinion about the impact of nearby contaminated properties or, should contamination exist on the target property, what downgradient sites might be impacted.

Refer to the Physical Setting Source Map following this summary for hydrologic information (major waterways and bodies of water).

FEMA FLOOD ZONE

Flood Plain Panel at Target Property	FEMA Source Type
12011C0551H	FEMA FIRM Flood data

Additional Panels in search area:	FEMA Source Type
12011C0535H	FEMA FIRM Flood data
12011C0553H	FEMA FIRM Flood data

NATIONAL WETLAND INVENTORY

NWI Quad at Target Property	NWI Electronic Data Coverage
FORT LAUDERDALE SOUTH	YES - refer to the Overview Map and Detail Map

HYDROGEOLOGIC INFORMATION

Hydrogeologic information obtained by installation of wells on a specific site can often be an indicator of groundwater flow direction in the immediate area. Such hydrogeologic information can be used to assist the environmental professional in forming an opinion about the impact of nearby contaminated properties or, should contamination exist on the target property, what downgradient sites might be impacted.

Site-Specific Hydrogeological Data*:

Search Radius:	1.25 miles
Status:	Not found

AQUIFLOW®

Search Radius: 1.000 Mile.

EDR has developed the AQUIFLOW Information System to provide data on the general direction of groundwater flow at specific points. EDR has reviewed reports submitted by environmental professionals to regulatory authorities at select sites and has extracted the date of the report, groundwater flow direction as determined hydrogeologically, and the depth to water table.

MAP ID	LOCATION FROM TP	GENERAL DIRECTION GROUNDWATER FLOW
E31	1/2 - 1 Mile SSW	W
38	1/2 - 1 Mile NW	FLAT
39	1/2 - 1 Mile SW	SW
1G	1/2 - 1 Mile NW	FLAT
2G	1/2 - 1 Mile SW	SW
3G	1/2 - 1 Mile SSW	W

For additional site information, refer to Physical Setting Source Map Findings.

* ©1996 Site−specific hydrogeological data gathered by CERCLIS Alerts, Inc., Bainbridge Island, WA. All rights reserved. All of the information and opinions presented are those of the cited EPA report(s), which were completed under a Comprehensive Environmental Response Compensation and Liability Information System (CERCLIS) investigation.

GEOCHECK® - PHYSICAL SETTING SOURCE SUMMARY

GROUNDWATER FLOW VELOCITY INFORMATION

Groundwater flow velocity information for a particular site is best determined by a qualified environmental professional using site specific geologic and soil strata data. If such data are not reasonably ascertainable, it may be necessary to rely on other sources of information, including geologic age identification, rock stratigraphic unit and soil characteristics data collected on nearby properties and regional soil information. In general, contaminant plumes move more quickly through sandy-gravelly types of soils than silty-clayey types of soils.

GEOLOGIC INFORMATION IN GENERAL AREA OF TARGET PROPERTY

Geologic information can be used by the environmental professional in forming an opinion about the relative speed at which contaminant migration may be occurring.

ROCK STRATIGRAPHIC UNIT

Era:	Cenozoic
System:	Quaternary
Series:	Pleistocene
Code:	Qp *(decoded above as Era, System & Series)*

GEOLOGIC AGE IDENTIFICATION

Category: Stratifed Sequence

Geologic Age and Rock Stratigraphic Unit Source: P.G. Schruben, R.E. Arndt and W.J. Bawiec, Geology of the Conterminous U.S. at 1:2,500,000 Scale - a digital representation of the 1974 P.B. King and H.M. Beikman Map, USGS Digital Data Series DDS - 11 (1994).

SSURGO SOIL MAP - 8006167.2s

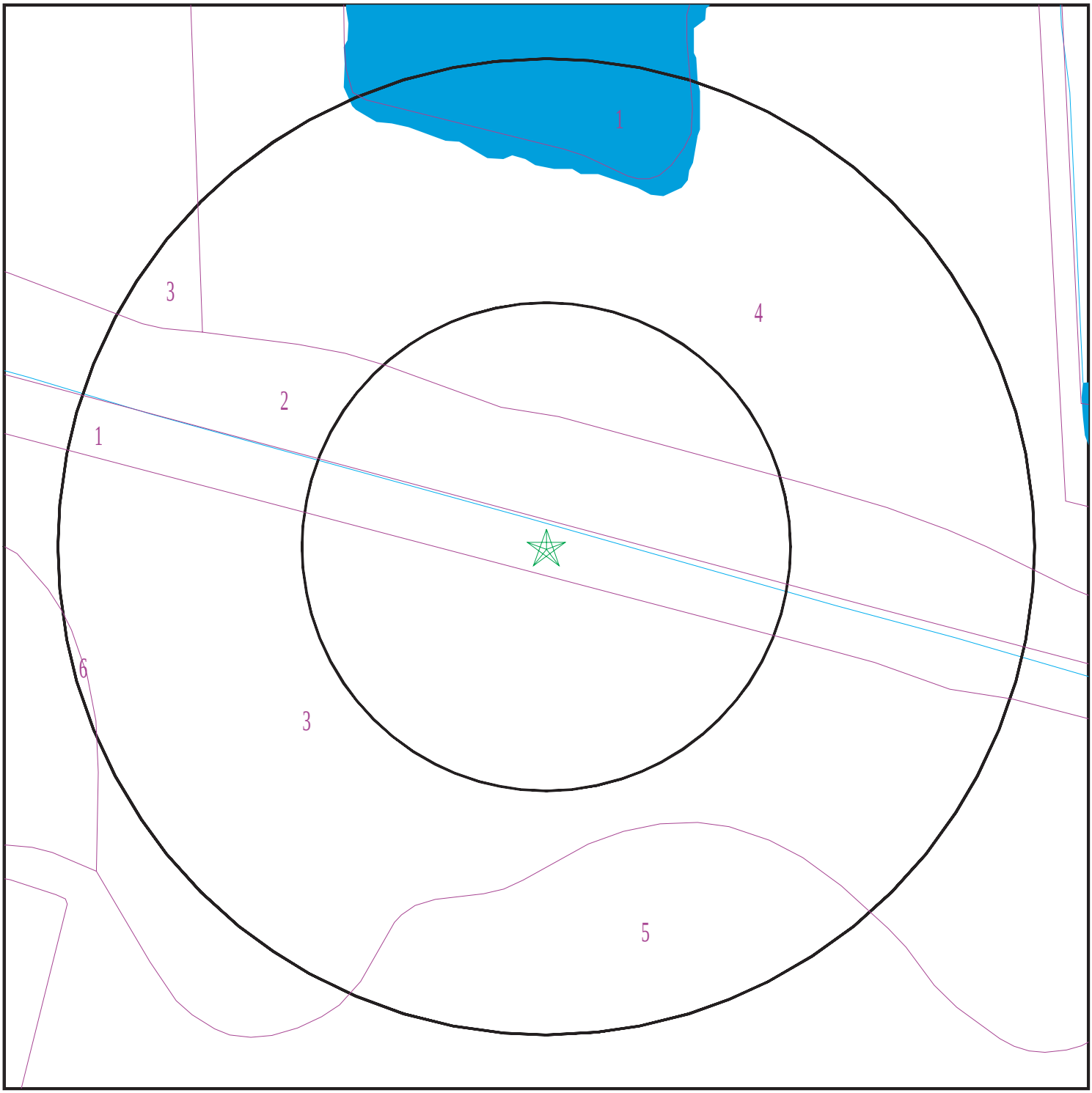

Target Property
SSURGO Soil
Water

0 1/16 1/8 1/4 Miles

N

SITE NAME:	G-54a Spillway	CLIENT:	AECOM
ADDRESS:	6502 SW 20th St Fort Lauderdale FL 33317	CONTACT:	Kelsey Esteves
		INQUIRY #:	8006167.2s
LAT/LONG:	26.097756 / 80.241702	DATE:	June 03, 2025 10:14 am

Copyright © 2025 EDR, Inc. © 2015 TomTom Rel. 2015.

GEOCHECK® - PHYSICAL SETTING SOURCE SUMMARY

DOMINANT SOIL COMPOSITION IN GENERAL AREA OF TARGET PROPERTY

The U.S. Department of Agriculture's (USDA) Soil Conservation Service (SCS) leads the National Cooperative Soil Survey (NCSS) and is responsible for collecting, storing, maintaining and distributing soil survey information for privately owned lands in the United States. A soil map in a soil survey is a representation of soil patterns in a landscape. The following information is based on Soil Conservation Service SSURGO data.

Soil Map ID: 1

Soil Component Name: Water

Soil Surface Texture:
Hydrologic Group: Not reported

Soil Drainage Class:
Hydric Status: Unknown

Corrosion Potential - Uncoated Steel: Not Reported

Depth to Bedrock Min: > 0 inches

Depth to Watertable Min: > 0 inches

No Layer Information available.

Soil Map ID: 2

Soil Component Name: Udorthents

Soil Surface Texture: cobbly sand

Hydrologic Group: Class A - High infiltration rates. Soils are deep, well drained to excessively drained sands and gravels.

Soil Drainage Class: Well drained

Hydric Status: Not hydric

Corrosion Potential - Uncoated Steel: Low

Depth to Bedrock Min: > 0 inches

Depth to Watertable Min: > 0 inches

Soil Layer Information							
	Boundary			Classification		Saturated hydraulic conductivity micro m/sec	Soil Reaction (pH)
Layer	Upper	Lower	Soil Texture Class	AASHTO Group	Unified Soil		
1	0 inches	57 inches	cobbly sand	Not reported	Not reported	Max: 141 Min: 42	Max: 8.4 Min: 7.4

Soil Map ID: 3

Soil Component Name: Basinger

Soil Surface Texture: fine sand

Hydrologic Group: Class B/D - Drained/undrained hydrology class of soils that can be drained and are classified.

Soil Drainage Class: Poorly drained

Hydric Status: Partially hydric

Corrosion Potential - Uncoated Steel: High

Depth to Bedrock Min: > 0 inches

Depth to Watertable Min: > 15 inches

Soil Layer Information							
	Boundary			Classification		Saturated hydraulic conductivity micro m/sec	Soil Reaction (pH)
Layer	Upper	Lower	Soil Texture Class	AASHTO Group	Unified Soil		
1	0 inches	1 inches	fine sand	Not reported	Not reported	Max: 141 Min: 42	Max: 7.3 Min: 3.6
2	1 inches	18 inches	fine sand	Not reported	Not reported	Max: 141 Min: 42	Max: 7.3 Min: 3.6
3	18 inches	35 inches	fine sand	Not reported	Not reported	Max: 141 Min: 42	Max: 7.3 Min: 3.6
4	35 inches	59 inches	fine sand	Not reported	Not reported	Max: 141 Min: 42	Max: 7.3 Min: 3.6

Soil Map ID: 4

Soil Component Name: Immokalee

Soil Surface Texture: fine sand

Hydrologic Group: Class B/D - Drained/undrained hydrology class of soils that can be drained and are classified.

Soil Drainage Class: Poorly drained

Hydric Status: Partially hydric

Corrosion Potential - Uncoated Steel: High

Depth to Bedrock Min: > 0 inches

Depth to Watertable Min: > 31 inches

Soil Layer Information							
	Boundary			Classification		Saturated hydraulic conductivity micro m/sec	Soil Reaction (pH)
Layer	Upper	Lower	Soil Texture Class	AASHTO Group	Unified Soil		
1	0 inches	5 inches	fine sand	Not reported	Not reported	Max: 141 Min: 42	Max: 6 Min: 3.6
2	5 inches	35 inches	fine sand	Not reported	Not reported	Max: 141 Min: 42	Max: 6 Min: 3.6
3	35 inches	53 inches	fine sand	Not reported	Not reported	Max: 141 Min: 42	Max: 6 Min: 3.6
4	53 inches	72 inches	fine sand	Not reported	Not reported	Max: 141 Min: 42	Max: 6 Min: 3.6

Soil Map ID: 5

Soil Component Name: Margate

Soil Surface Texture: fine sand

Hydrologic Group: Class B/D - Drained/undrained hydrology class of soils that can be drained and are classified.

Soil Drainage Class: Poorly drained

Hydric Status: Partially hydric

Corrosion Potential - Uncoated Steel: High

Depth to Bedrock Min: > 77 inches

Depth to Watertable Min: > 0 inches

Soil Layer Information							
	Boundary			Classification		Saturated hydraulic conductivity micro m/sec	Soil Reaction (pH)
Layer	Upper	Lower	Soil Texture Class	AASHTO Group	Unified Soil		
1	0 inches	7 inches	fine sand	Not reported	Not reported	Max: 141 Min: 14	Max: Min:

Soil Layer Information							
	Boundary			Classification		Saturated hydraulic conductivity micro m/sec	Soil Reaction (pH)
Layer	Upper	Lower	Soil Texture Class	AASHTO Group	Unified Soil		
2	7 inches	16 inches	fine sand	Not reported	Not reported	Max: 141 Min: 14	Max: Min:
3	16 inches	27 inches	fine sand	Not reported	Not reported	Max: 141 Min: 14	Max: Min:
4	27 inches	31 inches	gravelly fine sand	Not reported	Not reported	Max: 141 Min: 14	Max: Min:
5	31 inches	31 inches	bedrock	Not reported	Not reported	Max: 141 Min: 14	Max: Min:

Soil Map ID: 6

Soil Component Name: Pompano

Soil Surface Texture: fine sand

Hydrologic Group: Class B/D - Drained/undrained hydrology class of soils that can be drained and are classified.

Soil Drainage Class: Poorly drained

Hydric Status: Partially hydric

Corrosion Potential - Uncoated Steel: High

Depth to Bedrock Min: > 0 inches

Depth to Watertable Min: > 15 inches

Soil Layer Information							
	Boundary			Classification		Saturated hydraulic conductivity micro m/sec	Soil Reaction (pH)
Layer	Upper	Lower	Soil Texture Class	AASHTO Group	Unified Soil		
1	0 inches	5 inches	fine sand	Not reported	Not reported	Max: 141 Min: 42	Max: 7.8 Min: 4.5
2	5 inches	79 inches	fine sand	Not reported	Not reported	Max: 141 Min: 42	Max: 7.8 Min: 4.5

GEOCHECK® - PHYSICAL SETTING SOURCE SUMMARY

LOCAL / REGIONAL WATER AGENCY RECORDS

EDR Local/Regional Water Agency records provide water well information to assist the environmental professional in assessing sources that may impact ground water flow direction, and in forming an opinion about the impact of contaminant migration on nearby drinking water wells.

WELL SEARCH DISTANCE INFORMATION

DATABASE	SEARCH DISTANCE (miles)
Federal USGS	1.000
Federal FRDS PWS	Nearest PWS within 1 mile
State Database	1.000

FEDERAL USGS WELL INFORMATION

MAP ID	WELL ID	LOCATION FROM TP
43	USGS40000235065	1/2 - 1 Mile ESE
O68	USGS40000235027	1/2 - 1 Mile South

FEDERAL FRDS PUBLIC WATER SUPPLY SYSTEM INFORMATION

MAP ID	WELL ID	LOCATION FROM TP
No PWS System Found		

Note: PWS System location is not always the same as well location.

STATE DATABASE WELL INFORMATION

MAP ID	WELL ID	LOCATION FROM TP
1	FLSO13020624142	1/4 - 1/2 Mile WSW
2	FLSO13020623994	1/4 - 1/2 Mile WSW
A3	FLSO13020565456	1/4 - 1/2 Mile South
4	FLSO13020459301	1/4 - 1/2 Mile SSE
A5	FLSO13020628439	1/4 - 1/2 Mile South
6	FLSO13020583433	1/2 - 1 Mile ESE
7	FLSO13020603719	1/2 - 1 Mile WSW
B8	FLSO13020584240	1/2 - 1 Mile NE
C9	FLSO13020623993	1/2 - 1 Mile SW
B10	FLSO13020584239	1/2 - 1 Mile ENE
11	FLSO13020634050	1/2 - 1 Mile SE
12	FLSO13020583411	1/2 - 1 Mile ENE
13	FLSO13020603231	1/2 - 1 Mile ENE
14	FLSO13020647230	1/2 - 1 Mile South
D15	FLSO13020647983	1/2 - 1 Mile SSW
D16	FLSO13020647221	1/2 - 1 Mile SSW
D17	FLSO13020647982	1/2 - 1 Mile SSW
18	FLSO13020619751	1/2 - 1 Mile SSE
C19	FLSO13020647229	1/2 - 1 Mile SSW

STATE DATABASE WELL INFORMATION

MAP ID	WELL ID	LOCATION FROM TP
D20	FLSO13020647984	1/2 - 1 Mile SSW
D21	FLSO13020593883	1/2 - 1 Mile SSW
22	FLSO13020481644	1/2 - 1 Mile West
23	FLSO13020583413	1/2 - 1 Mile NE
D24	FLSO13020647986	1/2 - 1 Mile SSW
D25	FLSO13020647985	1/2 - 1 Mile SSW
26	FLSO13020412240	1/2 - 1 Mile West
E27	FLSO13020647987	1/2 - 1 Mile SSW
F28	FLSO13020648539	1/2 - 1 Mile SW
29	FLSO13020647231	1/2 - 1 Mile SSE
E30	FLSO13020633276	1/2 - 1 Mile SSW
E32	FLSO13020647988	1/2 - 1 Mile SSW
33	FLSO13020613091	1/2 - 1 Mile WNW
G34	FLSO13020586906	1/2 - 1 Mile South
G35	FLSA13000104708	1/2 - 1 Mile South
F36	FLSO13020531703	1/2 - 1 Mile SW
G37	FLPUB1100062764	1/2 - 1 Mile South
H40	FLSO13020635526	1/2 - 1 Mile West
I41	FLSO13020603322	1/2 - 1 Mile SSE
J42	FLSO13020593561	1/2 - 1 Mile SSW
I44	FLSA13000104709	1/2 - 1 Mile SSE
K45	FLSO13020586904	1/2 - 1 Mile South
J46	FLSO13020593560	1/2 - 1 Mile SSW
K47	FLSO13020599471	1/2 - 1 Mile South
K48	FLSO13020599476	1/2 - 1 Mile South
K49	FLSO13020599466	1/2 - 1 Mile South
50	FLSO13020459219	1/2 - 1 Mile SE
I51	FLPUB1100062763	1/2 - 1 Mile SSE
L52	FLSO13020620733	1/2 - 1 Mile NW
H53	FLSO13020620342	1/2 - 1 Mile West
54	FLSO13020586831	1/2 - 1 Mile SW
L55	FLSO13020567959	1/2 - 1 Mile NW
56	FLSO13020571758	1/2 - 1 Mile WNW
L57	FLSO13020614199	1/2 - 1 Mile NW
M58	FLSO13020647232	1/2 - 1 Mile SSE
N59	FLSO13020496330	1/2 - 1 Mile SSE
N60	FLSO13020496324	1/2 - 1 Mile SSE
N61	FLSO13020496313	1/2 - 1 Mile SSE
62	FLSO13020568301	1/2 - 1 Mile NE
J63	FLSO13020593562	1/2 - 1 Mile SSW
O64	FLSO13020586902	1/2 - 1 Mile South
65	FLSO13020639575	1/2 - 1 Mile ESE
N66	FLSO13020599546	1/2 - 1 Mile South
67	FLSO13020626301	1/2 - 1 Mile SSE
69	FLSO13020593885	1/2 - 1 Mile SSW
O70	FLSA13000104712	1/2 - 1 Mile South
O71	FLPUB1100062766	1/2 - 1 Mile South
72	FLSO13020583430	1/2 - 1 Mile SSE
M73	FLSO13020486351	1/2 - 1 Mile SSE
P74	FLSO13020571761	1/2 - 1 Mile WNW
75	FLSO13020603230	1/2 - 1 Mile ENE
76	FLSO13020579816	1/2 - 1 Mile South

GEOCHECK® - PHYSICAL SETTING SOURCE SUMMARY

STATE DATABASE WELL INFORMATION

MAP ID	WELL ID	LOCATION FROM TP
77	FLSO13020480445	1/2 - 1 Mile SE
78	FLSO13020567242	1/2 - 1 Mile NW
Q79	FLPUB1100062765	1/2 - 1 Mile South
Q80	FLSA13000104710	1/2 - 1 Mile South
Q81	FLSO13020496352	1/2 - 1 Mile South
Q82	FLSO13020599456	1/2 - 1 Mile South
Q83	FLSO13020599461	1/2 - 1 Mile South
Q84	FLSO13020599451	1/2 - 1 Mile South
P85	FLSO13020571760	1/2 - 1 Mile WNW
R86	FLSO13020630468	1/2 - 1 Mile WNW
R87	FLSO13020571759	1/2 - 1 Mile WNW

PHYSICAL SETTING SOURCE MAP - 8006167.2s

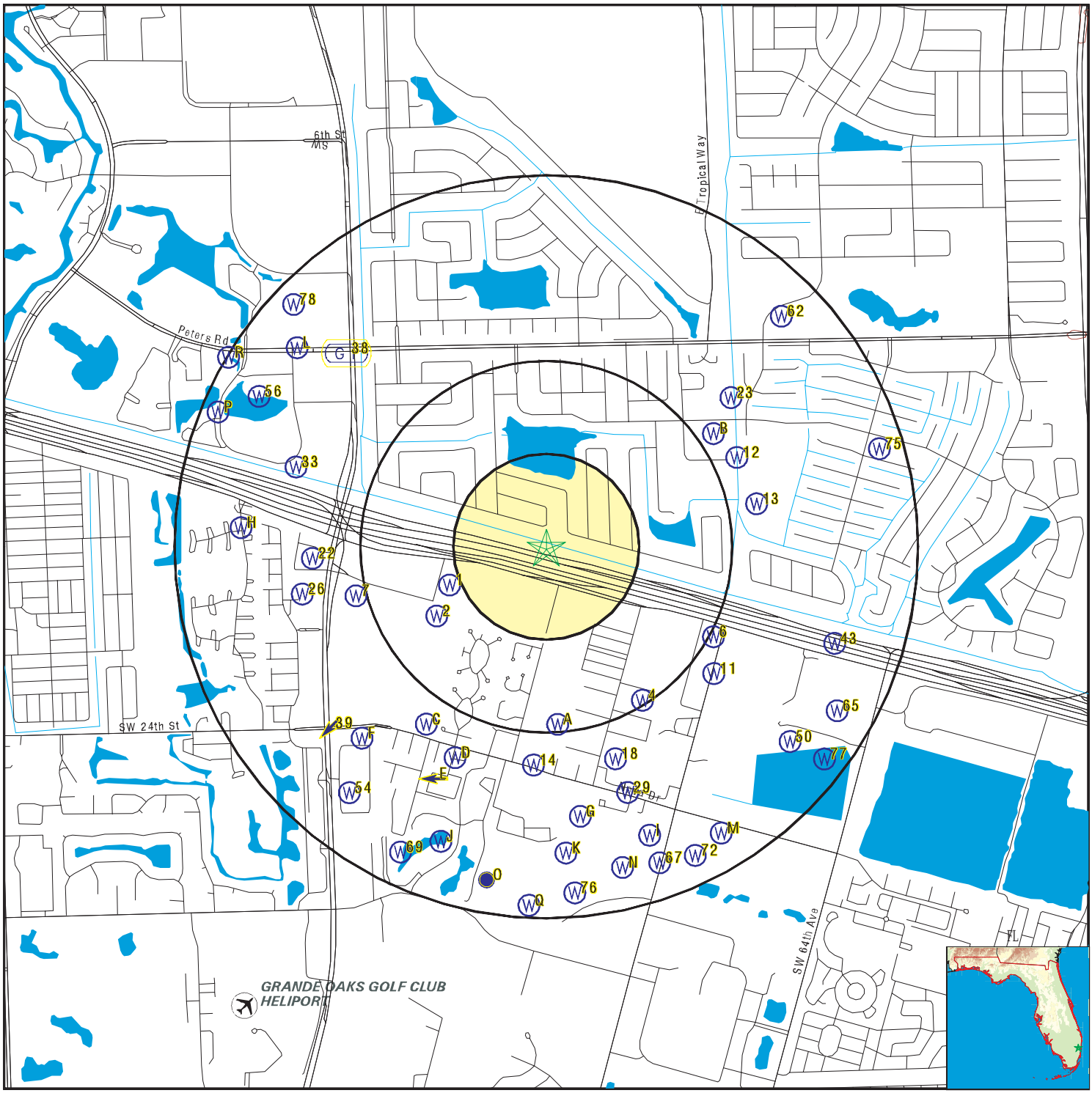

- County Boundary
- Major Roads
- Contour Lines
- Airports
- Earthquake epicenter, Richter 5 or greater
- Water Wells
- Public Water Supply Wells
- Cluster of Multiple Icons
- Groundwater Flow Direction
- Indeterminate Groundwater Flow at Location
- Groundwater Flow Varies at Location
- Closest Hydrogeological Data
- Oil, gas or related wells
- Sink holes

SITE NAME: G-54a Spillway	CLIENT: AECOM
ADDRESS: 6502 SW 20th St Fort Lauderdale FL 33317	CONTACT: Kelsey Esteves
LAT/LONG: 26.097756 / 80.241702	INQUIRY #: 8006167.2s DATE: June 03, 2025 10:14 am

Copyright © 2025 EDR, Inc. © 2015 TomTom Rel. 2015.

GEOCHECK® - PHYSICAL SETTING SOURCE MAP FINDINGS

Map ID
Direction
Distance
Elevation | Database | EDR ID Number

1
WSW
1/4 - 1/2 Mile
Lower

FL WELLS **FLSO13020624142**

WELLS - SO:

Permit #:	06-07236-W	Application #:	151207-22
Permit Type:	GP	Project Name:	COSTCO PARKING EXPANSION
Land Use:	Landscape	Acres Served:	.7
Facility ID:	272672	Facility Type:	WELL
Facility Name:	Well 1	Pump Type:	Centrifugal
Pump Diameter (in):	0	Well Diameter (in):	3
Pump Capacity:	75	Intake Depth (ft):	0
Intake Elevation (ft):	0	Well Depth (ft):	80
Casing Depth (ft):	80	Well Use:	Primary
Facility Status:	Proposed	Facility Type:	IRR
Source:	Biscayne Aquifer	Permitted:	Yes

2
WSW
1/4 - 1/2 Mile
Lower

FL WELLS **FLSO13020623994**

WELLS - SO:

Permit #:	06-06919-W	Application #:	140508-9
Permit Type:	GP	Project Name:	TOWER SHOPS-PHASE I I
Land Use:	Landscape	Acres Served:	88.27
Facility ID:	268435	Facility Type:	PUMP
Facility Name:	Pump 2	Pump Type:	Centrifugal
Pump Diameter (in):	4	Well Diameter (in):	0
Pump Capacity:	75	Intake Depth (ft):	0
Intake Elevation (ft):	0	Well Depth (ft):	0
Casing Depth (ft):	0	Well Use:	Primary
Facility Status:	Existing	Facility Type:	IRR
Source:	On-site Lake(s)	Permitted:	Yes

A3
South
1/4 - 1/2 Mile
Lower

FL WELLS **FLSO13020565456**

WELLS - SO:

Permit #:	06-04110-W	Application #:	040505-2
Permit Type:	GP	Project Name:	S W 71ST TERRACE PARK
Land Use:	Landscape	Acres Served:	1
Facility ID:	152309	Facility Type:	WELL
Facility Name:	Well 1	Pump Type:	Centrifugal
Pump Diameter (in):	0	Well Diameter (in):	4
Pump Capacity:	70	Intake Depth (ft):	0
Intake Elevation (ft):	0	Well Depth (ft):	60
Casing Depth (ft):	0	Well Use:	Primary
Facility Status:	Proposed	Facility Type:	IRR
Source:	Surficial Aquifer System	Permitted:	Yes

GEOCHECK® - PHYSICAL SETTING SOURCE MAP FINDINGS

Map ID
Direction
Distance
Elevation | Database | EDR ID Number

4
SSE **FL WELLS** **FLSO13020459301**
1/4 - 1/2 Mile
Lower

WELLS - SO:

Permit #:	06-05758-W	Application #:	090317-6
Permit Type:	GP	Project Name:	NATIONAL RUST AND WATER
Land Use:	Industrial	Acres Served:	1
Facility ID:	228550	Facility Type:	WELL
Facility Name:	well 1	Pump Type:	Centrifugal
Pump Diameter (in):	0	Well Diameter (in):	2.5
Pump Capacity:	45	Intake Depth (ft):	0
Intake Elevation (ft):	0	Well Depth (ft):	0
Casing Depth (ft):	0	Well Use:	Primary
Facility Status:	Existing	Facility Type:	Industrial
Source:	Surficial Aquifer System	Permitted:	Yes

A5
South **FL WELLS** **FLSO13020628439**
1/4 - 1/2 Mile
Lower

WELLS - SO:

Permit #:	06-06530-W	Application #:	100923-35
Permit Type:	GP	Project Name:	UNIVERSITY PARC ASSOCIATION
Land Use:	Landscape	Acres Served:	2
Facility ID:	263101	Facility Type:	PUMP
Facility Name:	Pump 1	Pump Type:	Centrifugal
Pump Diameter (in):	3	Well Diameter (in):	0
Pump Capacity:	90	Intake Depth (ft):	0
Intake Elevation (ft):	0	Well Depth (ft):	0
Casing Depth (ft):	0	Well Use:	Primary
Facility Status:	Existing	Facility Type:	IRR
Source:	Off-site Lake(s)	Permitted:	Yes

6
ESE **FL WELLS** **FLSO13020583433**
1/2 - 1 Mile
Lower

WELLS - SO:

Permit #:	06-03545-W	Application #:	071214-8
Permit Type:	GP	Project Name:	BROWARD AREA OFFICE
Land Use:	Landscape	Acres Served:	4.15
Facility ID:	219062	Facility Type:	WELL
Facility Name:	DAV-1	Pump Type:	Centrifugal
Pump Diameter (in):	0	Well Diameter (in):	3
Pump Capacity:	160	Intake Depth (ft):	0
Intake Elevation (ft):	0	Well Depth (ft):	30
Casing Depth (ft):	0	Well Use:	Primary
Facility Status:	Existing	Facility Type:	IRR
Source:	Biscayne Aquifer	Permitted:	Yes

GEOCHECK® - PHYSICAL SETTING SOURCE MAP FINDINGS

Map ID
Direction
Distance
Elevation | Database | EDR ID Number

7
WSW
1/2 - 1 Mile
Lower

FL WELLS **FLSO13020603719**

WELLS - SO:

Permit #:	06-05936-W	Application #:	091020-4
Permit Type:	GP	Project Name:	CHICK-FIL-A
Land Use:	Landscape	Acres Served:	1.3
Facility ID:	253301	Facility Type:	WELL
Facility Name:	Well 1	Pump Type:	Centrifugal
Pump Diameter (in):	0	Well Diameter (in):	2
Pump Capacity:	55	Intake Depth (ft):	0
Intake Elevation (ft):	0	Well Depth (ft):	65
Casing Depth (ft):	60	Well Use:	Primary
Facility Status:	Proposed	Facility Type:	IRR
Source:	Surficial Aquifer System	Permitted:	Yes

B8
NE
1/2 - 1 Mile
Lower

FL WELLS **FLSO13020584240**

WELLS - SO:

Permit #:	06-05739-W	Application #:	090223-17
Permit Type:	GP	Project Name:	SEMINOLE PARK AND DOG PARK
Land Use:	Landscape	Acres Served:	17
Facility ID:	230388	Facility Type:	WELL
Facility Name:	Seminole Well	Pump Type:	Centrifugal
Pump Diameter (in):	0	Well Diameter (in):	4
Pump Capacity:	250	Intake Depth (ft):	0
Intake Elevation (ft):	0	Well Depth (ft):	70
Casing Depth (ft):	70	Well Use:	Primary
Facility Status:	Existing	Facility Type:	IRR
Source:	Biscayne Aquifer	Permitted:	Yes

C9
SW
1/2 - 1 Mile
Lower

FL WELLS **FLSO13020623993**

WELLS - SO:

Permit #:	06-06919-W	Application #:	140508-9
Permit Type:	GP	Project Name:	TOWER SHOPS-PHASE I I
Land Use:	Landscape	Acres Served:	88.27
Facility ID:	268434	Facility Type:	PUMP
Facility Name:	Pump 1	Pump Type:	Centrifugal
Pump Diameter (in):	4	Well Diameter (in):	0
Pump Capacity:	75	Intake Depth (ft):	0
Intake Elevation (ft):	0	Well Depth (ft):	0
Casing Depth (ft):	0	Well Use:	Primary
Facility Status:	Existing	Facility Type:	IRR
Source:	On-site Lake(s)	Permitted:	Yes

Map ID
Direction
Distance
Elevation | Database | EDR ID Number

B10
ENE
1/2 - 1 Mile
Lower

FL WELLS **FLSO13020584239**

WELLS - SO:

Permit #:	06-05739-W	Application #:	090223-17
Permit Type:	GP	Project Name:	SEMINOLE PARK AND DOG PARK
Land Use:	Landscape	Acres Served:	17
Facility ID:	230387	Facility Type:	PUMP
Facility Name:	Dog Park Pump	Pump Type:	Centrifugal
Pump Diameter (in):	2	Well Diameter (in):	0
Pump Capacity:	50	Intake Depth (ft):	0
Intake Elevation (ft):	0	Well Depth (ft):	0
Casing Depth (ft):	0	Well Use:	Primary
Facility Status:	Existing	Facility Type:	IRR
Source:	OPWCD Canal	Permitted:	Yes

11
SE
1/2 - 1 Mile
Lower

FL WELLS **FLSO13020634050**

WELLS - SO:

Permit #:	06-06787-W	Application #:	200123-5
Permit Type:	GP	Project Name:	COLLEGE AVENUE PHASE II
Land Use:	Landscape	Acres Served:	4
Facility ID:	283650	Facility Type:	WELL
Facility Name:	WELL-3	Pump Type:	Centrifugal
Pump Diameter (in):	0	Well Diameter (in):	3
Pump Capacity:	20.6	Intake Depth (ft):	0
Intake Elevation (ft):	0	Well Depth (ft):	100
Casing Depth (ft):	80	Well Use:	Primary
Facility Status:	Proposed	Facility Type:	IRR
Source:	Biscayne Aquifer	Permitted:	Yes

12
ENE
1/2 - 1 Mile
Lower

FL WELLS **FLSO13020583411**

WELLS - SO:

Permit #:	06-04707-W	Application #:	060406-16
Permit Type:	GP		
Project Name:	DAVIE, TROPICAL, PLANTATION PARK ELEM/SEMINOLE MIDDLE		
Land Use:	Landscape	Acres Served:	17.25
Facility ID:	193051	Facility Type:	WELL
Facility Name:	1/1891	Pump Type:	Centrifugal
Pump Diameter (in):	0	Well Diameter (in):	6
Pump Capacity:	350	Intake Depth (ft):	0
Intake Elevation (ft):	0	Well Depth (ft):	80
Casing Depth (ft):	80	Well Use:	Primary
Facility Status:	Existing	Facility Type:	IRR
Source:	Biscayne Aquifer	Permitted:	Yes

GEOCHECK® - PHYSICAL SETTING SOURCE MAP FINDINGS

Map ID
Direction
Distance
Elevation | Database | EDR ID Number

13
ENE
1/2 - 1 Mile
Lower

FL WELLS **FLSO13020603231**

WELLS - SO:

Permit #:	06-05733-W	Application #:	090223-8
Permit Type:	GP	Project Name:	MINOR PARK GROUP 2
Land Use:	Landscape	Acres Served:	15.75
Facility ID:	230329	Facility Type:	WELL
Facility Name:	Pop Travers Well	Pump Type:	Centrifugal
Pump Diameter (in):	0	Well Diameter (in):	4
Pump Capacity:	250	Intake Depth (ft):	0
Intake Elevation (ft):	0	Well Depth (ft):	60
Casing Depth (ft):	50	Well Use:	Primary
Facility Status:	Existing	Facility Type:	IRR
Source:	Biscayne Aquifer	Permitted:	Yes

14
South
1/2 - 1 Mile
Lower

FL WELLS **FLSO13020647230**

WELLS - SO:

Permit #:	06-07558-W	Application #:	170630-7
Permit Type:	GP	Project Name:	NOVA DRIVE IMPROVEMENTS
Land Use:	Landscape	Acres Served:	.42
Facility ID:	277025	Facility Type:	WELL
Facility Name:	WELL-3	Pump Type:	Centrifugal
Pump Diameter (in):	0	Well Diameter (in):	2
Pump Capacity:	15	Intake Depth (ft):	3.5
Intake Elevation (ft):	0	Well Depth (ft):	45
Casing Depth (ft):	35	Well Use:	Primary
Facility Status:	Proposed	Facility Type:	IRR
Source:	Biscayne Aquifer	Permitted:	Yes

D15
SSW
1/2 - 1 Mile
Lower

FL WELLS **FLSO13020647983**

WELLS - SO:

Permit #:	06-07469-W	Application #:	170111-4
Permit Type:	GP	Project Name:	NOVA NORTH CONDOMINIUM
Land Use:	Landscape	Acres Served:	3
Facility ID:	275760	Facility Type:	WELL
Facility Name:	WELL 2	Pump Type:	Hydraulic
Pump Diameter (in):	0	Well Diameter (in):	2
Pump Capacity:	55	Intake Depth (ft):	0
Intake Elevation (ft):	0	Well Depth (ft):	40
Casing Depth (ft):	30	Well Use:	Primary
Facility Status:	Existing	Facility Type:	IRR
Source:	Biscayne Aquifer	Permitted:	Yes

GEOCHECK® - PHYSICAL SETTING SOURCE MAP FINDINGS

Map ID
Direction
Distance
Elevation | Database | EDR ID Number

D16
SSW
1/2 - 1 Mile
Lower

FL WELLS **FLSO13020647221**

WELLS - SO:

Permit #:	06-07558-W	Application #:	170630-7
Permit Type:	GP	Project Name:	NOVA DRIVE IMPROVEMENTS
Land Use:	Landscape	Acres Served:	.42
Facility ID:	277024	Facility Type:	WELL
Facility Name:	WELL-4	Pump Type:	Centrifugal
Pump Diameter (in):	0	Well Diameter (in):	2
Pump Capacity:	33	Intake Depth (ft):	4.44
Intake Elevation (ft):	0	Well Depth (ft):	45
Casing Depth (ft):	35	Well Use:	Primary
Facility Status:	Proposed	Facility Type:	IRR
Source:	Biscayne Aquifer	Permitted:	Yes

D17
SSW
1/2 - 1 Mile
Lower

FL WELLS **FLSO13020647982**

WELLS - SO:

Permit #:	06-07469-W	Application #:	170111-4
Permit Type:	GP	Project Name:	NOVA NORTH CONDOMINIUM
Land Use:	Landscape	Acres Served:	3
Facility ID:	275759	Facility Type:	WELL
Facility Name:	WELL 1	Pump Type:	Hydraulic
Pump Diameter (in):	0	Well Diameter (in):	2
Pump Capacity:	55	Intake Depth (ft):	0
Intake Elevation (ft):	0	Well Depth (ft):	60
Casing Depth (ft):	50	Well Use:	Primary
Facility Status:	Existing	Facility Type:	IRR
Source:	Biscayne Aquifer	Permitted:	Yes

18
SSE
1/2 - 1 Mile
Lower

FL WELLS **FLSO13020619751**

WELLS - SO:

Permit #:	06-07165-W	Application #:	150728-1
Permit Type:	IND	Project Name:	EAST DAVIE COMMERCE CENTER
Land Use:	Landscape	Acres Served:	9.59
Facility ID:	271481	Facility Type:	PUMP
Facility Name:	Pump 1	Pump Type:	Centrifugal
Pump Diameter (in):	6	Well Diameter (in):	0
Pump Capacity:	90	Intake Depth (ft):	0
Intake Elevation (ft):	10.25	Well Depth (ft):	0
Casing Depth (ft):	0	Well Use:	Primary
Facility Status:	Proposed	Facility Type:	IRR
Source:	On-site Lake(s)	Permitted:	Yes

GEOCHECK® - PHYSICAL SETTING SOURCE MAP FINDINGS

Map ID
Direction
Distance
Elevation | Database | EDR ID Number

C19
SSW
1/2 - 1 Mile
Lower

FL WELLS **FLSO13020647229**

WELLS - SO:

Permit #:	06-07558-W	Application #:	170630-7
Permit Type:	GP	Project Name:	NOVA DRIVE IMPROVEMENTS
Land Use:	Landscape	Acres Served:	.42
Facility ID:	277023	Facility Type:	WELL
Facility Name:	WELL-5	Pump Type:	Centrifugal
Pump Diameter (in):	0	Well Diameter (in):	2
Pump Capacity:	25	Intake Depth (ft):	4.99
Intake Elevation (ft):	0	Well Depth (ft):	45
Casing Depth (ft):	35	Well Use:	Primary
Facility Status:	Proposed	Facility Type:	IRR
Source:	Biscayne Aquifer	Permitted:	Yes

D20
SSW
1/2 - 1 Mile
Lower

FL WELLS **FLSO13020647984**

WELLS - SO:

Permit #:	06-07469-W	Application #:	170111-4
Permit Type:	GP	Project Name:	NOVA NORTH CONDOMINIUM
Land Use:	Landscape	Acres Served:	3
Facility ID:	275761	Facility Type:	WELL
Facility Name:	WELL 3	Pump Type:	Hydraulic
Pump Diameter (in):	0	Well Diameter (in):	2
Pump Capacity:	55	Intake Depth (ft):	0
Intake Elevation (ft):	0	Well Depth (ft):	50
Casing Depth (ft):	35	Well Use:	Primary
Facility Status:	Existing	Facility Type:	IRR
Source:	Biscayne Aquifer	Permitted:	Yes

D21
SSW
1/2 - 1 Mile
Lower

FL WELLS **FLSO13020593883**

WELLS - SO:

Permit #:	06-04739-W	Application #:	060710-11
Permit Type:	GP	Project Name:	SUN FOREST
Land Use:	Landscape	Acres Served:	1
Facility ID:	215139	Facility Type:	PUMP
Facility Name:	Pump 1	Pump Type:	Suction
Pump Diameter (in):	4	Well Diameter (in):	0
Pump Capacity:	100	Intake Depth (ft):	0
Intake Elevation (ft):	0	Well Depth (ft):	0
Casing Depth (ft):	0	Well Use:	Primary
Facility Status:	Existing	Facility Type:	IRR
Source:	On-site Lake(s) / Pond(s)	Permitted:	Yes

GEOCHECK® - PHYSICAL SETTING SOURCE MAP FINDINGS

Map ID
Direction
Distance
Elevation | Database | EDR ID Number

22
West
1/2 - 1 Mile
Higher | **FL WELLS** | **FLSO13020481644**

WELLS - SO:

Permit #:	06-03315-W	Application #:	010815-5
Permit Type:	GP	Project Name:	SUNTRUST BANK - BROWARD
Land Use:	Landscape	Acres Served:	7.5
Facility ID:	110822	Facility Type:	WELL
Facility Name:	W-10	Pump Type:	Centrifugal
Pump Diameter (in):	0	Well Diameter (in):	2
Pump Capacity:	20	Intake Depth (ft):	0
Intake Elevation (ft):	0	Well Depth (ft):	60
Casing Depth (ft):	50	Well Use:	Primary
Facility Status:	Existing	Facility Type:	IRR
Source:	Biscayne Aquifer	Permitted:	Yes

23
NE
1/2 - 1 Mile
Lower | **FL WELLS** | **FLSO13020583413**

WELLS - SO:

Permit #:	06-04707-W	Application #:	060406-16
Permit Type:	GP		
Project Name:	DAVIE, TROPICAL, PLANTATION PARK ELEM/SEMINOLE MIDDLE		
Land Use:	Landscape	Acres Served:	17.25
Facility ID:	193053	Facility Type:	PUMP
Facility Name:	1/0731	Pump Type:	Centrifugal
Pump Diameter (in):	8	Well Diameter (in):	0
Pump Capacity:	200	Intake Depth (ft):	0
Intake Elevation (ft):	0	Well Depth (ft):	0
Casing Depth (ft):	0	Well Use:	Primary
Facility Status:	Existing	Facility Type:	IRR
Source:	On-site Canal(s)	Permitted:	Yes

D24
SSW
1/2 - 1 Mile
Lower | **FL WELLS** | **FLSO13020647986**

WELLS - SO:

Permit #:	06-07469-W	Application #:	170111-4
Permit Type:	GP	Project Name:	NOVA NORTH CONDOMINIUM
Land Use:	Landscape	Acres Served:	3
Facility ID:	275763	Facility Type:	WELL
Facility Name:	WELL 5	Pump Type:	Hydraulic
Pump Diameter (in):	0	Well Diameter (in):	2
Pump Capacity:	55	Intake Depth (ft):	0
Intake Elevation (ft):	0	Well Depth (ft):	40
Casing Depth (ft):	30	Well Use:	Primary
Facility Status:	Existing	Facility Type:	IRR
Source:	Biscayne Aquifer	Permitted:	Yes

GEOCHECK® - PHYSICAL SETTING SOURCE MAP FINDINGS

Map ID
Direction
Distance
Elevation | Database | EDR ID Number

D25
SSW
1/2 - 1 Mile
Lower

FL WELLS **FLSO13020647985**

WELLS - SO:

Permit #:	06-07469-W	Application #:	170111-4
Permit Type:	GP	Project Name:	NOVA NORTH CONDOMINIUM
Land Use:	Landscape	Acres Served:	3
Facility ID:	275762	Facility Type:	WELL
Facility Name:	WELL 4	Pump Type:	Hydraulic
Pump Diameter (in):	0	Well Diameter (in):	2
Pump Capacity:	55	Intake Depth (ft):	0
Intake Elevation (ft):	0	Well Depth (ft):	40
Casing Depth (ft):	30	Well Use:	Primary
Facility Status:	Existing	Facility Type:	IRR
Source:	Biscayne Aquifer	Permitted:	Yes

26
West
1/2 - 1 Mile
Higher

FL WELLS **FLSO13020412240**

WELLS - SO:

Permit #:	06-07011-W	Application #:	140929-17
Permit Type:	GP	Project Name:	2101 SOUTH UNIVERSITY DRIVE
Land Use:	Landscape	Acres Served:	.47
Facility ID:	269500	Facility Type:	WELL
Facility Name:	W1	Pump Type:	Centrifugal
Pump Diameter (in):	0	Well Diameter (in):	2.5
Pump Capacity:	150	Intake Depth (ft):	0
Intake Elevation (ft):	0	Well Depth (ft):	100
Casing Depth (ft):	80	Well Use:	Primary
Facility Status:	Proposed	Facility Type:	IRR
Source:	Biscayne Aquifer	Permitted:	Yes

E27
SSW
1/2 - 1 Mile
Lower

FL WELLS **FLSO13020647987**

WELLS - SO:

Permit #:	06-07469-W	Application #:	170111-4
Permit Type:	GP	Project Name:	NOVA NORTH CONDOMINIUM
Land Use:	Landscape	Acres Served:	3
Facility ID:	275764	Facility Type:	WELL
Facility Name:	WELL 6	Pump Type:	Hydraulic
Pump Diameter (in):	0	Well Diameter (in):	2
Pump Capacity:	55	Intake Depth (ft):	0
Intake Elevation (ft):	0	Well Depth (ft):	50
Casing Depth (ft):	35	Well Use:	Primary
Facility Status:	Existing	Facility Type:	IRR
Source:	Biscayne Aquifer	Permitted:	Yes

GEOCHECK® - PHYSICAL SETTING SOURCE MAP FINDINGS

Map ID
Direction
Distance
Elevation | Database | EDR ID Number

F28
SW
1/2 - 1 Mile
Lower

FL WELLS **FLSO13020648539**

WELLS - SO:

Permit #:	06-03898-W	Application #:	030804-13
Permit Type:	GP	Project Name:	NOVA PLAZA
Land Use:	Landscape	Acres Served:	1.56
Facility ID:	137591	Facility Type:	PUMP
Facility Name:	1	Pump Type:	Centrifugal
Pump Diameter (in):	2.5	Well Diameter (in):	0
Pump Capacity:	120	Intake Depth (ft):	0
Intake Elevation (ft):	6	Well Depth (ft):	0
Casing Depth (ft):	0	Well Use:	Not Reported
Facility Status:	Proposed	Facility Type:	IRR
Source:	Broward County WCD Canal System		
Permitted:	Yes		

29
SSE
1/2 - 1 Mile
Lower

FL WELLS **FLSO13020647231**

WELLS - SO:

Permit #:	06-07558-W	Application #:	170630-7
Permit Type:	GP	Project Name:	NOVA DRIVE IMPROVEMENTS
Land Use:	Landscape	Acres Served:	.42
Facility ID:	277026	Facility Type:	WELL
Facility Name:	WELL-2	Pump Type:	Centrifugal
Pump Diameter (in):	0	Well Diameter (in):	2
Pump Capacity:	33	Intake Depth (ft):	4.5
Intake Elevation (ft):	0	Well Depth (ft):	45
Casing Depth (ft):	35	Well Use:	Primary
Facility Status:	Proposed	Facility Type:	IRR
Source:	Biscayne Aquifer	Permitted:	Yes

E30
SSW
1/2 - 1 Mile
Lower

FL WELLS **FLSO13020633276**

WELLS - SO:

Permit #:	06-07469-W	Application #:	170111-4
Permit Type:	GP	Project Name:	NOVA NORTH CONDOMINIUM
Land Use:	Landscape	Acres Served:	3
Facility ID:	275832	Facility Type:	WELL
Facility Name:	WELL 8	Pump Type:	Hydraulic
Pump Diameter (in):	0	Well Diameter (in):	2
Pump Capacity:	55	Intake Depth (ft):	0
Intake Elevation (ft):	0	Well Depth (ft):	50
Casing Depth (ft):	35	Well Use:	Primary
Facility Status:	Existing	Facility Type:	IRR
Source:	Biscayne Aquifer	Permitted:	Yes

Map ID
Direction
Distance
Elevation

			Database	EDR ID Number
E31 **SSW** **1/2 - 1 Mile** **Lower**	Site ID: Groundwater Flow: Water Table Depth: Date:	8733403 W 3.7-5.75 7/91	**AQUIFLOW**	**730**

E32
SSW
1/2 - 1 Mile
Lower

FL WELLS **FLSO13020647988**

WELLS - SO:

Permit #:	06-07469-W	Application #:	170111-4
Permit Type:	GP	Project Name:	NOVA NORTH CONDOMINIUM
Land Use:	Landscape	Acres Served:	3
Facility ID:	275772	Facility Type:	WELL
Facility Name:	WELL 7	Pump Type:	Hydraulic
Pump Diameter (in):	0	Well Diameter (in):	2
Pump Capacity:	55	Intake Depth (ft):	0
Intake Elevation (ft):	0	Well Depth (ft):	50
Casing Depth (ft):	30	Well Use:	Primary
Facility Status:	Existing	Facility Type:	IRR
Source:	Biscayne Aquifer	Permitted:	Yes

33
WNW
1/2 - 1 Mile
Lower

FL WELLS **FLSO13020613091**

WELLS - SO:

Permit #:	06-06380-W	Application #:	120203-8
Permit Type:	GP	Project Name:	ONE PLANTATION PLACE
Land Use:	Landscape	Acres Served:	4.4
Facility ID:	260643	Facility Type:	WELL
Facility Name:	Well	Pump Type:	Centrifugal
Pump Diameter (in):	0	Well Diameter (in):	3
Pump Capacity:	250	Intake Depth (ft):	0
Intake Elevation (ft):	0	Well Depth (ft):	85
Casing Depth (ft):	80	Well Use:	Primary
Facility Status:	Existing	Facility Type:	IRR
Source:	Biscayne Aquifer	Permitted:	Yes

G34
South
1/2 - 1 Mile
Lower

FL WELLS **FLSO13020586906**

WELLS - SO:

Permit #:	06-00134-W	Application #:	200909-1
Permit Type:	GP	Project Name:	TOWN OF DAVIE - BISCAYNE WELLS
Land Use:	Public Water Supply	Acres Served:	1.44
Facility ID:	230661	Facility Type:	WELL
Facility Name:	FA-PW2	Pump Type:	Submersible
Pump Diameter (in):	0	Well Diameter (in):	16

Pump Capacity:	1460	Intake Depth (ft):	0
Intake Elevation (ft):	0	Well Depth (ft):	1580
Casing Depth (ft):	962	Well Use:	Primary
Facility Status:	Existing	Facility Type:	Public Water Supply
Source:	Floridan Aquifer System	Permitted:	Yes

G35
South
1/2 - 1 Mile
Lower

FL WELLS **FLSA13000104708**

WELLS - SUPER ACT:

Well Type:	Small (<150,00 gpd) Community PWS	Well Status:	ACTIVE
casing Material:	OTHER	Well Depth (ft):	0
Casing Length (ft):	0	Casing Diameter (ft):	18
Permit #:	Not Reported	Sanitary Seal:	Yes
Large PWS Well:	Not Reported	WSRP ID:	Not Reported
WSRP Action:	Not Reported	Potable Status:	POTABLE
Resident Type:	OWNER	PWS Design:	Not Reported

F36
SW
1/2 - 1 Mile
Lower

FL WELLS **FLSO13020531703**

WELLS - SO:

Permit #:	06-03898-W	Application #:	030804-13
Permit Type:	GP	Project Name:	NOVA PLAZA
Land Use:	Landscape	Acres Served:	1.56
Facility ID:	137589	Facility Type:	WELL
Facility Name:	1	Pump Type:	Centrifugal
Pump Diameter (in):	0	Well Diameter (in):	2
Pump Capacity:	60	Intake Depth (ft):	0
Intake Elevation (ft):	0	Well Depth (ft):	60
Casing Depth (ft):	0	Well Use:	Primary
Facility Status:	Proposed	Facility Type:	IRR
Source:	Biscayne Aquifer	Permitted:	Yes

G37
South
1/2 - 1 Mile
Lower

FL WELLS **FLPUB1100062764**

WELLS - PUBLIC:

PWS Name:	DAVIE, TOWN OF, #3 & #5	PWS Status:	ACTIVE
PWS Type:	COMMUNITY	PWS Primary Service Area:	9543273748
PWS Operator:	CARLOS AGUILERA	PWS Population Served:	26000
PWS Last San Survey:	19-MAY-21	PWS Design Capacity:	6000000
Well ID:	2	Well Name:	FA-PW2
Well Status:	ACTIVE	Year Drilled:	2012
Well Depth (ft):	1580	Well Availability:	PERMANENT
Aquifer:	Floridan Aquifer		

GEOCHECK® - PHYSICAL SETTING SOURCE MAP FINDINGS

Map ID
Direction
Distance
Elevation

			Database	EDR ID Number
38 **NW** **1/2 - 1 Mile** **Higher**	Site ID: Groundwater Flow: Water Table Depth: Date:	8501933 FLAT Avg. 4 ft. 1/29/88	**AQUIFLOW**	**295**
39 **SW** **1/2 - 1 Mile** **Lower**	Site ID: Groundwater Flow: Water Table Depth: Date:	8502379 SW 3.04-5.66 9/88	**AQUIFLOW**	**721**

H40
West
1/2 - 1 Mile
Higher

FL WELLS **FLSO13020635526**

WELLS - SO:

Permit #:	06-07019-W	Application #:	170713-12
Permit Type:	GP		
Project Name:	ARROWHEAD GOLF AND TENNIS CLUB NO 1 ASSOCIATION		
Land Use:	Landscape	Acres Served:	3
Facility ID:	277110	Facility Type:	WELL
Facility Name:	Well-Temp840	Pump Type:	Centrifugal
Pump Diameter (in):	0	Well Diameter (in):	4
Pump Capacity:	150	Intake Depth (ft):	0
Intake Elevation (ft):	0	Well Depth (ft):	80
Casing Depth (ft):	65	Well Use:	Primary
Facility Status:	Proposed	Facility Type:	IRR
Source:	Surficial Aquifer System	Permitted:	Yes

I41
SSE
1/2 - 1 Mile
Lower

FL WELLS **FLSO13020603322**

WELLS - SO:

Permit #:	06-00134-W	Application #:	200909-1
Permit Type:	GP	Project Name:	TOWN OF DAVIE - BISCAYNE WELLS
Land Use:	Public Water Supply	Acres Served:	1.44
Facility ID:	230662	Facility Type:	WELL
Facility Name:	FA-PW1	Pump Type:	Submersible
Pump Diameter (in):	0	Well Diameter (in):	16
Pump Capacity:	1460	Intake Depth (ft):	0
Intake Elevation (ft):	0	Well Depth (ft):	1580
Casing Depth (ft):	972	Well Use:	Primary
Facility Status:	Existing	Facility Type:	Public Water Supply
Source:	Floridan Aquifer System	Permitted:	Yes

GEOCHECK® - PHYSICAL SETTING SOURCE MAP FINDINGS

Map ID
Direction
Distance
Elevation | Database | EDR ID Number

J42
SSW
1/2 - 1 Mile
Lower

FL WELLS **FLSO13020593561**

WELLS - SO:

Permit #:	06-04739-W	Application #:	060710-11
Permit Type:	GP	Project Name:	SUN FOREST
Land Use:	Landscape	Acres Served:	1
Facility ID:	215142	Facility Type:	PUMP
Facility Name:	Pump 3	Pump Type:	Suction
Pump Diameter (in):	4	Well Diameter (in):	0
Pump Capacity:	100	Intake Depth (ft):	0
Intake Elevation (ft):	0	Well Depth (ft):	0
Casing Depth (ft):	0	Well Use:	Primary
Facility Status:	Existing	Facility Type:	IRR
Source:	On-site Lake(s) / Pond(s)	Permitted:	Yes

43
ESE
1/2 - 1 Mile
Lower

FED USGS **USGS40000235065**

Organization ID:	USGS-FL	Organization Name:	USGS Florida Water Science Center
Monitor Location:	S - 860	Type:	Well
Description:	Not Reported	HUC:	03090202
Drainage Area:	Not Reported	Drainage Area Units:	Not Reported
Contrib Drainage Area:	Not Reported	Contrib Drainage Area Unts:	Not Reported
Aquifer:	Biscayne aquifer	Formation Type:	Biscayne Limestone Aquifer
Aquifer Type:	Not Reported	Construction Date:	Not Reported
Well Depth:	40	Well Depth Units:	ft
Well Hole Depth:	Not Reported	Well Hole Depth Units:	Not Reported

---

I44
SSE
1/2 - 1 Mile
Lower

FL WELLS **FLSA13000104709**

WELLS - SUPER ACT:

Well Type:	Small (<150,00 gpd) Community PWS	Well Status:	ACTIVE
casing Material:	OTHER	Well Depth (ft):	0
Casing Length (ft):	0	Casing Diameter (ft):	18
Permit #:	Not Reported	Sanitary Seal:	Yes
Large PWS Well:	Not Reported	WSRP ID:	Not Reported
WSRP Action:	Not Reported	Potable Status:	POTABLE
Resident Type:	OWNER	PWS Design:	Not Reported

K45
South
1/2 - 1 Mile
Lower

FL WELLS **FLSO13020586904**

WELLS - SO:

Permit #:	06-00134-W	Application #:	200909-1
Permit Type:	GP	Project Name:	TOWN OF DAVIE - BISCAYNE WELLS
Land Use:	Public Water Supply	Acres Served:	1.44
Facility ID:	230660	Facility Type:	WELL
Facility Name:	FA-PW3	Pump Type:	Submersible
Pump Diameter (in):	0	Well Diameter (in):	16
Pump Capacity:	1460	Intake Depth (ft):	0
Intake Elevation (ft):	0	Well Depth (ft):	1570
Casing Depth (ft):	962	Well Use:	Primary
Facility Status:	Existing	Facility Type:	Public Water Supply
Source:	Floridan Aquifer System	Permitted:	Yes

J46
SSW
1/2 - 1 Mile
Lower

FL WELLS **FLSO13020593560**

WELLS - SO:

Permit #:	06-04739-W	Application #:	060710-11
Permit Type:	GP	Project Name:	SUN FOREST
Land Use:	Landscape	Acres Served:	1
Facility ID:	215141	Facility Type:	PUMP
Facility Name:	Pump 2	Pump Type:	Suction
Pump Diameter (in):	4	Well Diameter (in):	0
Pump Capacity:	100	Intake Depth (ft):	0
Intake Elevation (ft):	0	Well Depth (ft):	0
Casing Depth (ft):	0	Well Use:	Primary
Facility Status:	Existing	Facility Type:	IRR
Source:	On-site Lake(s) / Pond(s)	Permitted:	Yes

K47
South
1/2 - 1 Mile
Lower

FL WELLS **FLSO13020599471**

WELLS - SO:

Permit #:	06-00375-W	Application #:	180718-9
Permit Type:	GP		
Project Name:	FORT LAUDERDALE RESEARCH AND EDUCATION CENTER		
Land Use:	Agriculture	Acres Served:	50
Facility ID:	223992	Facility Type:	PUMP
Facility Name:	Pump 14	Pump Type:	Centrifugal
Pump Diameter (in):	6	Well Diameter (in):	0
Pump Capacity:	68	Intake Depth (ft):	0
Intake Elevation (ft):	0	Well Depth (ft):	0
Casing Depth (ft):	0	Well Use:	Primary
Facility Status:	Existing	Facility Type:	IRR
Source:	On-site Lake(s) / Pond(s)	Permitted:	Yes

K48
South
1/2 - 1 Mile
Lower

FL WELLS **FLSO13020599476**

WELLS - SO:

Permit #:	06-00375-W	Application #:	180718-9

Permit Type:	GP		
Project Name:	FORT LAUDERDALE RESEARCH AND EDUCATION CENTER		
Land Use:	Agriculture	Acres Served:	50
Facility ID:	223993	Facility Type:	PUMP
Facility Name:	Pump 15	Pump Type:	Centrifugal
Pump Diameter (in):	6	Well Diameter (in):	0
Pump Capacity:	55	Intake Depth (ft):	0
Intake Elevation (ft):	0	Well Depth (ft):	0
Casing Depth (ft):	0	Well Use:	Primary
Facility Status:	Existing	Facility Type:	IRR
Source:	On-site Lake(s) / Pond(s)	Permitted:	Yes

K49
South **FL WELLS** **FLSO13020599466**
1/2 - 1 Mile
Lower

WELLS - SO:

Permit #:	06-00375-W	Application #:	180718-9
Permit Type:	GP		
Project Name:	FORT LAUDERDALE RESEARCH AND EDUCATION CENTER		
Land Use:	Agriculture	Acres Served:	50
Facility ID:	223991	Facility Type:	PUMP
Facility Name:	Pump 13	Pump Type:	Centrifugal
Pump Diameter (in):	6	Well Diameter (in):	0
Pump Capacity:	80	Intake Depth (ft):	0
Intake Elevation (ft):	0	Well Depth (ft):	0
Casing Depth (ft):	0	Well Use:	Primary
Facility Status:	Existing	Facility Type:	IRR
Source:	On-site Lake(s) / Pond(s)	Permitted:	Yes

50
SE **FL WELLS** **FLSO13020459219**
1/2 - 1 Mile
Lower

WELLS - SO:

Permit #:	06-02023-W	Application #:	140825-4
Permit Type:	GP	Project Name:	SFWMD FIELD OFFICE- DAVIE
Land Use:	Landscape	Acres Served:	9
Facility ID:	34979	Facility Type:	PUMP
Facility Name:	PUMP 1	Pump Type:	Centrifugal
Pump Diameter (in):	3	Well Diameter (in):	0
Pump Capacity:	280	Intake Depth (ft):	0
Intake Elevation (ft):	0	Well Depth (ft):	0
Casing Depth (ft):	0	Well Use:	Primary
Facility Status:	Existing	Facility Type:	IRR
Source:	On-site Lake(s) / Pond(s)	Permitted:	Yes

I51
SSE **FL WELLS** **FLPUB1100062763**
1/2 - 1 Mile
Lower

WELLS - PUBLIC:

PWS Name:	DAVIE, TOWN OF, #3 & #5	PWS Status:	ACTIVE

PWS Type:	COMMUNITY	PWS Primary Service Area:	9543273748
PWS Operator:	CARLOS AGUILERA	PWS Population Served:	26000
PWS Last San Survey:	19-MAY-21	PWS Design Capacity:	6000000
Well ID:	1	Well Name:	FA-PW1
Well Status:	ACTIVE	Year Drilled:	2012
Well Depth (ft):	1580	Well Availability:	PERMANENT
Aquifer:	Floridan Aquifer		

L52
NW
1/2 - 1 Mile
Higher

FL WELLS **FLSO13020620733**

WELLS - SO:

Permit #:	06-06511-W	Application #:	120522-4
Permit Type:	GP	Project Name:	WHOLE FOODS CENTER
Land Use:	Landscape	Acres Served:	.41
Facility ID:	262626	Facility Type:	WELL
Facility Name:	1	Pump Type:	Centrifugal
Pump Diameter (in):	0	Well Diameter (in):	3
Pump Capacity:	85	Intake Depth (ft):	0
Intake Elevation (ft):	0	Well Depth (ft):	65
Casing Depth (ft):	55	Well Use:	Primary
Facility Status:	Proposed	Facility Type:	IRR
Source:	Biscayne Aquifer	Permitted:	Yes

H53
West
1/2 - 1 Mile
Higher

FL WELLS **FLSO13020620342**

WELLS - SO:

Permit #:	06-07019-W	Application #:	170713-12
Permit Type:	GP		
Project Name:	ARROWHEAD GOLF AND TENNIS CLUB NO 1 ASSOCIATION		
Land Use:	Landscape	Acres Served:	3
Facility ID:	269648	Facility Type:	WELL
Facility Name:	Well 1	Pump Type:	Centrifugal
Pump Diameter (in):	0	Well Diameter (in):	4
Pump Capacity:	20	Intake Depth (ft):	0
Intake Elevation (ft):	0	Well Depth (ft):	70
Casing Depth (ft):	50	Well Use:	Primary
Facility Status:	Existing	Facility Type:	IRR
Source:	Surficial Aquifer System	Permitted:	Yes

54
SW
1/2 - 1 Mile
Lower

FL WELLS **FLSO13020586831**

WELLS - SO:

Permit #:	06-05828-W	Application #:	090202-14
Permit Type:	GP	Project Name:	ROYAL GRAND CONDOMINIUM
Land Use:	Landscape	Acres Served:	3
Facility ID:	230492	Facility Type:	PUMP
Facility Name:	Pump 1	Pump Type:	Centrifugal

Pump Diameter (in):	3	Well Diameter (in):	0
Pump Capacity:	140	Intake Depth (ft):	0
Intake Elevation (ft):	0	Well Depth (ft):	0
Casing Depth (ft):	0	Well Use:	Primary
Facility Status:	Existing	Facility Type:	IRR
Source:	On-site Lake(s) / Pond(s)	Permitted:	Yes

L55
NW
1/2 - 1 Mile
Higher

FL WELLS **FLSO13020567959**

WELLS - SO:

Permit #:	06-06170-W	Application #:	101102-4
Permit Type:	GP	Project Name:	LOCUST GARDEN 1041/1121 & 1179
Land Use:	Landscape	Acres Served:	.6
Facility ID:	258048	Facility Type:	WELL
Facility Name:	Office Max Well 2	Pump Type:	Centrifugal
Pump Diameter (in):	0	Well Diameter (in):	2
Pump Capacity:	120	Intake Depth (ft):	0
Intake Elevation (ft):	0	Well Depth (ft):	80
Casing Depth (ft):	120	Well Use:	Primary
Facility Status:	Proposed	Facility Type:	IRR
Source:	Biscayne Aquifer	Permitted:	Yes

56
WNW
1/2 - 1 Mile
Higher

FL WELLS **FLSO13020571758**

WELLS - SO:

Permit #:	06-00914-W	Application #:	061026-20
Permit Type:	IND	Project Name:	JACARANDA PARK OF COMMERCE
Land Use:	Landscape	Acres Served:	11.2
Facility ID:	195500	Facility Type:	PUMP
Facility Name:	Pump A	Pump Type:	Suction
Pump Diameter (in):	2.5	Well Diameter (in):	0
Pump Capacity:	60	Intake Depth (ft):	0
Intake Elevation (ft):	1	Well Depth (ft):	0
Casing Depth (ft):	0	Well Use:	Primary
Facility Status:	Existing	Facility Type:	IRR
Source:	On-site Lake(s) / Pond(s)	Permitted:	Yes

L57
NW
1/2 - 1 Mile
Higher

FL WELLS **FLSO13020614199**

WELLS - SO:

Permit #:	06-07070-W	Application #:	150212-12
Permit Type:	GP	Project Name:	A M L I MIDTOWN PLANTATION
Land Use:	Landscape	Acres Served:	1.1
Facility ID:	270358	Facility Type:	WELL
Facility Name:	W-1	Pump Type:	Centrifugal
Pump Diameter (in):	0	Well Diameter (in):	3
Pump Capacity:	120	Intake Depth (ft):	0

Intake Elevation (ft):	0	Well Depth (ft):	85
Casing Depth (ft):	80	Well Use:	Primary
Facility Status:	Proposed	Facility Type:	IRR
Source:	Biscayne Aquifer	Permitted:	Yes

M58
SSE **FL WELLS** **FLSO13020647232**
1/2 - 1 Mile
Lower

WELLS - SO:

Permit #:	06-07558-W	Application #:	170630-7
Permit Type:	GP	Project Name:	NOVA DRIVE IMPROVEMENTS
Land Use:	Landscape	Acres Served:	.42
Facility ID:	277027	Facility Type:	WELL
Facility Name:	WELL-1	Pump Type:	Centrifugal
Pump Diameter (in):	0	Well Diameter (in):	2
Pump Capacity:	43	Intake Depth (ft):	4.5
Intake Elevation (ft):	0	Well Depth (ft):	45
Casing Depth (ft):	35	Well Use:	Primary
Facility Status:	Proposed	Facility Type:	IRR
Source:	Biscayne Aquifer	Permitted:	Yes

N59
SSE **FL WELLS** **FLSO13020496330**
1/2 - 1 Mile
Lower

WELLS - SO:

Permit #:	06-00375-W	Application #:	180718-9
Permit Type:	GP		
Project Name:	FORT LAUDERDALE RESEARCH AND EDUCATION CENTER		
Land Use:	Agriculture	Acres Served:	50
Facility ID:	38015	Facility Type:	PUMP
Facility Name:	Pump 4	Pump Type:	Centrifugal
Pump Diameter (in):	1	Well Diameter (in):	0
Pump Capacity:	23	Intake Depth (ft):	0
Intake Elevation (ft):	0	Well Depth (ft):	0
Casing Depth (ft):	0	Well Use:	Primary
Facility Status:	Existing	Facility Type:	IRR
Source:	On-site Lake(s) / Pond(s)	Permitted:	Yes

N60
SSE **FL WELLS** **FLSO13020496324**
1/2 - 1 Mile
Lower

WELLS - SO:

Permit #:	06-00375-W	Application #:	180718-9
Permit Type:	GP		
Project Name:	FORT LAUDERDALE RESEARCH AND EDUCATION CENTER		
Land Use:	Agriculture	Acres Served:	50
Facility ID:	38014	Facility Type:	PUMP
Facility Name:	Pump 3	Pump Type:	Centrifugal
Pump Diameter (in):	1	Well Diameter (in):	0
Pump Capacity:	26	Intake Depth (ft):	0

Intake Elevation (ft):	0	Well Depth (ft):	0
Casing Depth (ft):	0	Well Use:	Primary
Facility Status:	Existing	Facility Type:	IRR
Source:	On-site Lake(s) / Pond(s)	Permitted:	Yes

N61
SSE **FL WELLS** **FLSO13020496313**
1/2 - 1 Mile
Lower

WELLS - SO:

Permit #:	06-00375-W	Application #:	180718-9
Permit Type:	GP		
Project Name:	FORT LAUDERDALE RESEARCH AND EDUCATION CENTER		
Land Use:	Agriculture	Acres Served:	50
Facility ID:	38012	Facility Type:	PUMP
Facility Name:	Pump 1	Pump Type:	Suction
Pump Diameter (in):	4	Well Diameter (in):	0
Pump Capacity:	25	Intake Depth (ft):	0
Intake Elevation (ft):	0	Well Depth (ft):	0
Casing Depth (ft):	0	Well Use:	Primary
Facility Status:	Existing	Facility Type:	IRR
Source:	On-site Lake(s) / Pond(s)	Permitted:	Yes

62
NE **FL WELLS** **FLSO13020568301**
1/2 - 1 Mile
Lower

WELLS - SO:

Permit #:	06-04812-W	Application #:	060829-15
Permit Type:	GP	Project Name:	DELEVOE PARK
Land Use:	Landscape	Acres Served:	10
Facility ID:	194447	Facility Type:	WELL
Facility Name:	1	Pump Type:	Centrifugal
Pump Diameter (in):	0	Well Diameter (in):	3
Pump Capacity:	40	Intake Depth (ft):	0
Intake Elevation (ft):	0	Well Depth (ft):	75
Casing Depth (ft):	70	Well Use:	Primary
Facility Status:	Existing	Facility Type:	IRR
Source:	Biscayne Aquifer	Permitted:	Yes

J63
SSW **FL WELLS** **FLSO13020593562**
1/2 - 1 Mile
Higher

WELLS - SO:

Permit #:	06-04739-W	Application #:	060710-11
Permit Type:	GP	Project Name:	SUN FOREST
Land Use:	Landscape	Acres Served:	1
Facility ID:	215144	Facility Type:	PUMP
Facility Name:	Pump 5	Pump Type:	Suction
Pump Diameter (in):	4	Well Diameter (in):	0
Pump Capacity:	100	Intake Depth (ft):	0
Intake Elevation (ft):	0	Well Depth (ft):	0

Casing Depth (ft):	0	Well Use:	Primary
Facility Status:	Existing	Facility Type:	IRR
Source:	On-site Lake(s) / Pond(s)	Permitted:	Yes

O64
South
1/2 - 1 Mile
Higher

FL WELLS **FLSO13020586902**

WELLS - SO:

Permit #:	06-00134-W	Application #:	200909-1
Permit Type:	GP	Project Name:	TOWN OF DAVIE - BISCAYNE WELLS
Land Use:	Public Water Supply	Acres Served:	1.44
Facility ID:	230659	Facility Type:	WELL
Facility Name:	FA-PW4	Pump Type:	Submersible
Pump Diameter (in):	0	Well Diameter (in):	16
Pump Capacity:	1460	Intake Depth (ft):	0
Intake Elevation (ft):	0	Well Depth (ft):	1582
Casing Depth (ft):	965	Well Use:	Primary
Facility Status:	Existing	Facility Type:	Public Water Supply
Source:	Floridan Aquifer System	Permitted:	Yes

65
ESE
1/2 - 1 Mile
Lower

FL WELLS **FLSO13020639575**

WELLS - SO:

Permit #:	06-08231-W	Application #:	220411-13
Permit Type:	GP	Project Name:	FOREST LAWN SOUTH
Land Use:	Landscape	Acres Served:	15.6
Facility ID:	289241	Facility Type:	WELL
Facility Name:	Well 1	Pump Type:	None
Pump Diameter (in):	0	Well Diameter (in):	12
Pump Capacity:	500	Intake Depth (ft):	0
Intake Elevation (ft):	0	Well Depth (ft):	80
Casing Depth (ft):	70	Well Use:	Primary
Facility Status:	Existing	Facility Type:	IRR
Source:	Biscayne Aquifer	Permitted:	Yes

N66
South
1/2 - 1 Mile
Lower

FL WELLS **FLSO13020599546**

WELLS - SO:

Permit #:	06-05549-W	Application #:	080815-10
Permit Type:	GP	Project Name:	EPD LABORATORY
Land Use:	Landscape	Acres Served:	.76
Facility ID:	224699	Facility Type:	WELL
Facility Name:	Well 1	Pump Type:	Centrifugal
Pump Diameter (in):	0	Well Diameter (in):	3
Pump Capacity:	40	Intake Depth (ft):	0
Intake Elevation (ft):	0	Well Depth (ft):	50
Casing Depth (ft):	0	Well Use:	Primary
Facility Status:	Proposed	Facility Type:	IRR

Source:	Biscayne Aquifer	Permitted:	Yes

67
SSE
1/2 - 1 Mile
Lower

FL WELLS **FLSO13020626301**

WELLS - SO:

Permit #:	06-06787-W	Application #:	200123-5
Permit Type:	GP	Project Name:	COLLEGE AVENUE PHASE II
Land Use:	Landscape	Acres Served:	4
Facility ID:	266917	Facility Type:	WELL
Facility Name:	WELL-1	Pump Type:	Centrifugal
Pump Diameter (in):	0	Well Diameter (in):	4
Pump Capacity:	45	Intake Depth (ft):	0
Intake Elevation (ft):	0	Well Depth (ft):	100
Casing Depth (ft):	80	Well Use:	Primary
Facility Status:	Existing	Facility Type:	IRR
Source:	Biscayne Aquifer	Permitted:	Yes

O68
South
1/2 - 1 Mile
Higher

FED USGS **USGS40000235027**

Organization ID:	USGS-FL	Organization Name:	USGS Florida Water Science Center
Monitor Location:	G -2985	Type:	Well
Description:	Not Reported	HUC:	Not Reported
Drainage Area:	Not Reported	Drainage Area Units:	Not Reported
Contrib Drainage Area:	Not Reported	Contrib Drainage Area Unts:	Not Reported
Aquifer:	Not Reported	Formation Type:	Floridan Aquifer System
Aquifer Type:	Not Reported	Construction Date:	20090917
Well Depth:	1582	Well Depth Units:	ft
Well Hole Depth:	1815	Well Hole Depth Units:	ft

69
SSW
1/2 - 1 Mile
Lower

FL WELLS **FLSO13020593885**

WELLS - SO:

Permit #:	06-04739-W	Application #:	060710-11
Permit Type:	GP	Project Name:	SUN FOREST
Land Use:	Landscape	Acres Served:	1
Facility ID:	215143	Facility Type:	PUMP
Facility Name:	Pump 4	Pump Type:	Suction
Pump Diameter (in):	4	Well Diameter (in):	0
Pump Capacity:	100	Intake Depth (ft):	0
Intake Elevation (ft):	0	Well Depth (ft):	0
Casing Depth (ft):	0	Well Use:	Primary
Facility Status:	Existing	Facility Type:	IRR
Source:	On-site Lake(s) / Pond(s)	Permitted:	Yes

GEOCHECK® - PHYSICAL SETTING SOURCE MAP FINDINGS

Map ID
Direction
Distance
Elevation | Database | EDR ID Number

O70
South
1/2 - 1 Mile
Higher

FL WELLS **FLSA13000104712**

WELLS - SUPER ACT:

Well Type:	Small (<150,00 gpd) Community PWS	Well Status:	ACTIVE
casing Material:	OTHER	Well Depth (ft):	0
Casing Length (ft):	0	Casing Diameter (ft):	18
Permit #:	Not Reported	Sanitary Seal:	Yes
Large PWS Well:	Not Reported	WSRP ID:	Not Reported
WSRP Action:	Not Reported	Potable Status:	POTABLE
Resident Type:	OWNER	PWS Design:	Not Reported

O71
South
1/2 - 1 Mile
Higher

FL WELLS **FLPUB1100062766**

WELLS - PUBLIC:

PWS Name:	DAVIE, TOWN OF, #3 & #5	PWS Status:	ACTIVE
PWS Type:	COMMUNITY	PWS Primary Service Area:	9543273748
PWS Operator:	CARLOS AGUILERA	PWS Population Served:	26000
PWS Last San Survey:	19-MAY-21	PWS Design Capacity:	6000000
Well ID:	4	Well Name:	FA-PW4
Well Status:	ACTIVE	Year Drilled:	2009
Well Depth (ft):	1815	Well Availability:	PERMANENT
Aquifer:	Floridan Aquifer		

72
SSE
1/2 - 1 Mile
Lower

FL WELLS **FLSO13020583430**

WELLS - SO:

Permit #:	06-04706-W	Application #:	060406-15
Permit Type:	GP		
Project Name:	EISENHOWER ELEM/FORMAN ELEM/MCFATTER VOTECH		
Land Use:	Landscape	Acres Served:	16.75
Facility ID:	193102	Facility Type:	WELL
Facility Name:	1/1291	Pump Type:	Centrifugal
Pump Diameter (in):	0	Well Diameter (in):	4
Pump Capacity:	120	Intake Depth (ft):	0
Intake Elevation (ft):	0	Well Depth (ft):	80
Casing Depth (ft):	80	Well Use:	Primary
Facility Status:	Existing	Facility Type:	IRR
Source:	Biscayne Aquifer	Permitted:	Yes

GEOCHECK® - PHYSICAL SETTING SOURCE MAP FINDINGS

Map ID
Direction
Distance
Elevation | Database | EDR ID Number

M73
SSE
1/2 - 1 Mile
Lower

FL WELLS **FLSO13020486351**

WELLS - SO:

Permit #:	06-03457-W	Application #:	011116-10
Permit Type:	GP	Project Name:	UNIVERSITY COMMONS
Land Use:	Landscape	Acres Served:	9.76
Facility ID:	116882	Facility Type:	PUMP
Facility Name:	1	Pump Type:	Centrifugal
Pump Diameter (in):	3	Well Diameter (in):	0
Pump Capacity:	75	Intake Depth (ft):	0
Intake Elevation (ft):	5	Well Depth (ft):	0
Casing Depth (ft):	0	Well Use:	Primary
Facility Status:	Proposed	Facility Type:	IRR
Source:	On-site Lake(s)	Permitted:	Yes

P74
WNW
1/2 - 1 Mile
Lower

FL WELLS **FLSO13020571761**

WELLS - SO:

Permit #:	06-00914-W	Application #:	061026-20
Permit Type:	IND	Project Name:	JACARANDA PARK OF COMMERCE
Land Use:	Landscape	Acres Served:	11.2
Facility ID:	195503	Facility Type:	PUMP
Facility Name:	Pump D	Pump Type:	Suction
Pump Diameter (in):	3	Well Diameter (in):	0
Pump Capacity:	125	Intake Depth (ft):	0
Intake Elevation (ft):	1	Well Depth (ft):	0
Casing Depth (ft):	0	Well Use:	Primary
Facility Status:	Existing	Facility Type:	IRR
Source:	On-site Lake(s) / Pond(s)	Permitted:	Yes

75
ENE
1/2 - 1 Mile
Lower

FL WELLS **FLSO13020603230**

WELLS - SO:

Permit #:	06-05733-W	Application #:	090223-8
Permit Type:	GP	Project Name:	MINOR PARK GROUP 2
Land Use:	Landscape	Acres Served:	15.75
Facility ID:	230328	Facility Type:	WELL
Facility Name:	Fumpston Park Well	Pump Type:	Centrifugal
Pump Diameter (in):	0	Well Diameter (in):	3
Pump Capacity:	75	Intake Depth (ft):	0
Intake Elevation (ft):	0	Well Depth (ft):	60
Casing Depth (ft):	50	Well Use:	Primary
Facility Status:	Existing	Facility Type:	IRR
Source:	Biscayne Aquifer	Permitted:	Yes

Map ID
Direction
Distance
Elevation | Database | EDR ID Number

76
South
1/2 - 1 Mile
Lower

FL WELLS **FLSO13020579816**

WELLS - SO:

Permit #:	06-00375-W	Application #:	180718-9
Permit Type:	GP		
Project Name:	FORT LAUDERDALE RESEARCH AND EDUCATION CENTER		
Land Use:	Agriculture	Acres Served:	50
Facility ID:	192573	Facility Type:	WELL
Facility Name:	USDA Well	Pump Type:	Centrifugal
Pump Diameter (in):	0	Well Diameter (in):	6
Pump Capacity:	350	Intake Depth (ft):	0
Intake Elevation (ft):	0	Well Depth (ft):	70
Casing Depth (ft):	60	Well Use:	Primary
Facility Status:	Existing	Facility Type:	IRR
Source:	Biscayne Aquifer	Permitted:	Yes

77
SE
1/2 - 1 Mile
Lower

FL WELLS **FLSO13020480445**

WELLS - SO:

Permit #:	06-03397-W	Application #:	011113-22
Permit Type:	GP	Project Name:	WESTPORT BUSINESS PARK
Land Use:	Landscape	Acres Served:	1
Facility ID:	114424	Facility Type:	PUMP
Facility Name:	Westport Business Park	Pump Type:	Centrifugal
Pump Diameter (in):	3	Well Diameter (in):	0
Pump Capacity:	240	Intake Depth (ft):	0
Intake Elevation (ft):	0	Well Depth (ft):	0
Casing Depth (ft):	0	Well Use:	Primary
Facility Status:	Existing	Facility Type:	IRR
Source:	On-site Lake(s)	Permitted:	Yes

78
NW
1/2 - 1 Mile
Higher

FL WELLS **FLSO13020567242**

WELLS - SO:

Permit #:	06-06170-W	Application #:	101102-4
Permit Type:	GP	Project Name:	LOCUST GARDEN 1041/1121 & 1179
Land Use:	Landscape	Acres Served:	.6
Facility ID:	258047	Facility Type:	WELL
Facility Name:	Office Max Well 1	Pump Type:	Centrifugal
Pump Diameter (in):	0	Well Diameter (in):	4
Pump Capacity:	160	Intake Depth (ft):	0
Intake Elevation (ft):	0	Well Depth (ft):	80
Casing Depth (ft):	120	Well Use:	Primary
Facility Status:	Proposed	Facility Type:	IRR
Source:	Biscayne Aquifer	Permitted:	Yes

Map ID
Direction
Distance
Elevation | Database | EDR ID Number

Q79
South
1/2 - 1 Mile
Higher

FL WELLS **FLPUB1100062765**

WELLS - PUBLIC:

PWS Name:	DAVIE, TOWN OF, #3 & #5	PWS Status:	ACTIVE
PWS Type:	COMMUNITY	PWS Primary Service Area:	9543273748
PWS Operator:	CARLOS AGUILERA	PWS Population Served:	26000
PWS Last San Survey:	19-MAY-21	PWS Design Capacity:	6000000
Well ID:	3	Well Name:	FA-PW3
Well Status:	ACTIVE	Year Drilled:	2012
Well Depth (ft):	1570	Well Availability:	PERMANENT
Aquifer:	Floridan Aquifer		

Q80
South
1/2 - 1 Mile
Higher

FL WELLS **FLSA13000104710**

WELLS - SUPER ACT:

Well Type:	Small (<150,00 gpd) Community PWS	Well Status:	ACTIVE
casing Material:	OTHER	Well Depth (ft):	0
Casing Length (ft):	0	Casing Diameter (ft):	18
Permit #:	Not Reported	Sanitary Seal:	Yes
Large PWS Well:	Not Reported	WSRP ID:	Not Reported
WSRP Action:	Not Reported	Potable Status:	POTABLE
Resident Type:	OWNER	PWS Design:	Not Reported

Q81
South
1/2 - 1 Mile
Higher

FL WELLS **FLSO13020496352**

WELLS - SO:

Permit #:	06-00375-W	Application #:	180718-9
Permit Type:	GP		
Project Name:	FORT LAUDERDALE RESEARCH AND EDUCATION CENTER		
Land Use:	Agriculture	Acres Served:	50
Facility ID:	38019	Facility Type:	PUMP
Facility Name:	Pump 9	Pump Type:	Centrifugal
Pump Diameter (in):	4	Well Diameter (in):	0
Pump Capacity:	80	Intake Depth (ft):	0
Intake Elevation (ft):	0	Well Depth (ft):	0
Casing Depth (ft):	0	Well Use:	Primary
Facility Status:	Existing	Facility Type:	IRR
Source:	On-site Lake(s) / Pond(s)	Permitted:	Yes

Map ID
Direction
Distance
Elevation | Database | EDR ID Number

Q82
South
1/2 - 1 Mile
Higher

FL WELLS **FLSO13020599456**

WELLS - SO:

Permit #:	06-00375-W	Application #:	180718-9
Permit Type:	GP		
Project Name:	FORT LAUDERDALE RESEARCH AND EDUCATION CENTER		
Land Use:	Agriculture	Acres Served:	50
Facility ID:	223989	Facility Type:	PUMP
Facility Name:	Pump 11	Pump Type:	Centrifugal
Pump Diameter (in):	2	Well Diameter (in):	0
Pump Capacity:	20	Intake Depth (ft):	0
Intake Elevation (ft):	0	Well Depth (ft):	0
Casing Depth (ft):	0	Well Use:	Primary
Facility Status:	Existing	Facility Type:	IRR
Source:	On-site Lake(s) / Pond(s)	Permitted:	Yes

Q83
South
1/2 - 1 Mile
Higher

FL WELLS **FLSO13020599461**

WELLS - SO:

Permit #:	06-00375-W	Application #:	180718-9
Permit Type:	GP		
Project Name:	FORT LAUDERDALE RESEARCH AND EDUCATION CENTER		
Land Use:	Agriculture	Acres Served:	50
Facility ID:	223990	Facility Type:	PUMP
Facility Name:	Pump 12	Pump Type:	Centrifugal
Pump Diameter (in):	4	Well Diameter (in):	0
Pump Capacity:	90	Intake Depth (ft):	0
Intake Elevation (ft):	0	Well Depth (ft):	0
Casing Depth (ft):	0	Well Use:	Primary
Facility Status:	Existing	Facility Type:	IRR
Source:	On-site Lake(s) / Pond(s)	Permitted:	Yes

Q84
South
1/2 - 1 Mile
Higher

FL WELLS **FLSO13020599451**

WELLS - SO:

Permit #:	06-00375-W	Application #:	180718-9
Permit Type:	GP		
Project Name:	FORT LAUDERDALE RESEARCH AND EDUCATION CENTER		
Land Use:	Agriculture	Acres Served:	50
Facility ID:	223988	Facility Type:	PUMP
Facility Name:	Pump 10	Pump Type:	Centrifugal
Pump Diameter (in):	4	Well Diameter (in):	0
Pump Capacity:	115	Intake Depth (ft):	0
Intake Elevation (ft):	0	Well Depth (ft):	0
Casing Depth (ft):	0	Well Use:	Primary
Facility Status:	Existing	Facility Type:	IRR

Source:	On-site Lake(s) / Pond(s)	Permitted:	Yes

P85
WNW
1/2 - 1 Mile
Lower

FL WELLS **FLSO13020571760**

WELLS - SO:

Permit #:	06-00914-W	Application #:	061026-20
Permit Type:	IND	Project Name:	JACARANDA PARK OF COMMERCE
Land Use:	Landscape	Acres Served:	11.2
Facility ID:	195502	Facility Type:	PUMP
Facility Name:	Pump C	Pump Type:	Suction
Pump Diameter (in):	3	Well Diameter (in):	0
Pump Capacity:	125	Intake Depth (ft):	0
Intake Elevation (ft):	1	Well Depth (ft):	0
Casing Depth (ft):	0	Well Use:	Primary
Facility Status:	Existing	Facility Type:	IRR
Source:	On-site Lake(s) / Pond(s)	Permitted:	Yes

R86
WNW
1/2 - 1 Mile
Lower

FL WELLS **FLSO13020630468**

WELLS - SO:

Permit #:	06-08018-W	Application #:	210302-4
Permit Type:	GP	Project Name:	KOL AMI STILES MIDTOWN
Land Use:	Landscape	Acres Served:	4.323
Facility ID:	284541	Facility Type:	PUMP
Facility Name:	1	Pump Type:	Centrifugal
Pump Diameter (in):	3	Well Diameter (in):	0
Pump Capacity:	80	Intake Depth (ft):	0
Intake Elevation (ft):	.5	Well Depth (ft):	0
Casing Depth (ft):	0	Well Use:	Primary
Facility Status:	Proposed	Facility Type:	IRR
Source:	On-site Lake(s)	Permitted:	Yes

R87
WNW
1/2 - 1 Mile
Lower

FL WELLS **FLSO13020571759**

WELLS - SO:

Permit #:	06-00914-W	Application #:	061026-20
Permit Type:	IND	Project Name:	JACARANDA PARK OF COMMERCE
Land Use:	Landscape	Acres Served:	11.2
Facility ID:	195501	Facility Type:	PUMP
Facility Name:	Pump B	Pump Type:	Suction
Pump Diameter (in):	4	Well Diameter (in):	0
Pump Capacity:	400	Intake Depth (ft):	0
Intake Elevation (ft):	1	Well Depth (ft):	0
Casing Depth (ft):	0	Well Use:	Primary
Facility Status:	Existing	Facility Type:	IRR
Source:	On-site Lake(s) / Pond(s)	Permitted:	Yes

GEOCHECK® - PHYSICAL SETTING SOURCE MAP FINDINGS

Map ID Direction Distance Elevation			Database	EDR ID Number
1G **NW** **1/2 - 1 Mile** **Lower**	Site ID: Groundwater Flow: Water Table Depth: Date:	8501933 FLAT Avg. 4 ft. 1/29/88	**AQUIFLOW**	**295**
2G **SW** **1/2 - 1 Mile** **Lower**	Site ID: Groundwater Flow: Water Table Depth: Date:	8502379 SW 3.04-5.66 9/88	**AQUIFLOW**	**721**
3G **SSW** **1/2 - 1 Mile** **Lower**	Site ID: Groundwater Flow: Water Table Depth: Date:	8733403 W 3.7-5.75 7/91	**AQUIFLOW**	**730**

GEOCHECK® - PHYSICAL SETTING SOURCE MAP FINDINGS
RADON

AREA RADON INFORMATION

State Database: FL Radon

Radon Test Results

Zip	Total Buildings	% of sites>4pCi/L	Data Source
33317	63	1.6	Certified Residential Database
33317	30	0.0	Mandatory Non-Residential Database
33317	1	0.0	Mandatory Residential Database

Federal EPA Radon Zone for BROWARD County: 3

Note: Zone 1 indoor average level > 4 pCi/L.
: Zone 2 indoor average level >= 2 pCi/L and <= 4 pCi/L.
: Zone 3 indoor average level < 2 pCi/L.

Federal Area Radon Information for BROWARD COUNTY, FL

Number of sites tested: 180

Area	Average Activity	% <4 pCi/L	% 4-20 pCi/L	% >20 pCi/L
Living Area	0.730 pCi/L	98%	2%	0%
Basement	Not Reported	Not Reported	Not Reported	Not Reported

PHYSICAL SETTING SOURCE RECORDS SEARCHED

TOPOGRAPHIC INFORMATION

USGS 7.5' Digital Elevation Model (DEM)
Source: United States Geologic Survey
EDR acquired the USGS 7.5' Digital Elevation Model in 2002 and updated it in 2006. The 7.5 minute DEM corresponds to the USGS 1:24,000- and 1:25,000-scale topographic quadrangle maps. The DEM provides elevation data with consistent elevation units and projection.

Current USGS 7.5 Minute Topographic Map
Source: U.S. Geological Survey

HYDROLOGIC INFORMATION

Flood Zone Data: This data was obtained from the Federal Emergency Management Agency (FEMA). It depicts 100-year and 500-year flood zones as defined by FEMA. It includes the National Flood Hazard Layer (NFHL) which incorporates Flood Insurance Rate Map (FIRM) data and Q3 data from FEMA in areas not covered by NFHL.
Source: FEMA
Telephone: 877-336-2627
Date of Government Version: 2003, 2015

NWI: National Wetlands Inventory. This data, available in select counties across the country, was obtained by EDR in 2002, 2005, 2010 and 2015 from the U.S. Fish and Wildlife Service.

State Wetlands Data: Wetlands Inventory
Source: Department of Environmental Protection
Telephone: 850-245-8238

HYDROGEOLOGIC INFORMATION

AQUIFLOW^{R} Information System
Source: EDR proprietary database of groundwater flow information
EDR has developed the AQUIFLOW Information System (AIS) to provide data on the general direction of groundwater flow at specific points. EDR has reviewed reports submitted to regulatory authorities at select sites and has extracted the date of the report, hydrogeologically determined groundwater flow direction and depth to water table information.

GEOLOGIC INFORMATION

Geologic Age and Rock Stratigraphic Unit
Source: P.G. Schruben, R.E. Arndt and W.J. Bawiec, Geology of the Conterminous U.S. at 1:2,500,000 Scale - A digital representation of the 1974 P.B. King and H.M. Beikman Map, USGS Digital Data Series DDS - 11 (1994).

STATSGO: State Soil Geographic Database
Source: Department of Agriculture, Natural Resources Conservation Service (NRCS)
The U.S. Department of Agriculture's (USDA) Natural Resources Conservation Service (NRCS) leads the national Conservation Soil Survey (NCSS) and is responsible for collecting, storing, maintaining and distributing soil survey information for privately owned lands in the United States. A soil map in a soil survey is a representation of soil patterns in a landscape. Soil maps for STATSGO are compiled by generalizing more detailed (SSURGO) soil survey maps.

SSURGO: Soil Survey Geographic Database
Source: Department of Agriculture, Natural Resources Conservation Service (NRCS)
Telephone: 800-672-5559
SSURGO is the most detailed level of mapping done by the Natural Resources Conservation Service, mapping scales generally range from 1:12,000 to 1:63,360. Field mapping methods using national standards are used to construct the soil maps in the Soil Survey Geographic (SSURGO) database. SSURGO digitizing duplicates the original soil survey maps. This level of mapping is designed for use by landowners, townships and county natural resource planning and management.

PHYSICAL SETTING SOURCE RECORDS SEARCHED

LOCAL / REGIONAL WATER AGENCY RECORDS

FEDERAL WATER WELLS

PWS: Public Water Systems
Source: EPA/Office of Drinking Water
Telephone: 202-564-3750
Public Water System data from the Federal Reporting Data System. A PWS is any water system which provides water to at least 25 people for at least 60 days annually. PWSs provide water from wells, rivers and other sources.

PWS ENF: Public Water Systems Violation and Enforcement Data
Source: EPA/Office of Drinking Water
Telephone: 202-564-3750
Violation and Enforcement data for Public Water Systems from the Safe Drinking Water Information System (SDWIS) after August 1995. Prior to August 1995, the data came from the Federal Reporting Data System (FRDS).

USGS Water Wells: USGS National Water Inventory System (NWIS)
This database contains descriptive information on sites where the USGS collects or has collected data on surface water and/or groundwater. The groundwater data includes information on wells, springs, and other sources of groundwater.

OTHER STATE DATABASE INFORMATION

Public Water System (PWS) Wells (Non-Federal)
Department of Environmental Protection
Telephone: 850-245-8629
Statewide coverage of PWS Wells, excluding Federally owned facilities.

Well Construction Permitting Database
Source: Northwest Florida Water Management District
Telephone: 850-539-5999

Consumptive Use Permit Well Database
Source: St. Johns River Water Management District
Telephone: 386-329-4841

DEP GWIS - Generalized Water Information System Well Data
Source: Department of Environmental Protection
Telephone: 850-245-8507
Data collected for the Watershed Monitoring Section of the Department of Environmental Protection.

DOH and DEP Historic Study of Private Wells
Source: Department of Environmental Protection
Telephone: 850-559-0901
Historic database for private supply wells.

Permitted Well Location Database
Source: South Florida Water Management District
Telephone: 561-682-6877

Super Act Program Well Data
Source: Department of Health
Telephone: 850-245-4250
This table consists of data relating to all privately and publicly owned potable wells investigated as part of the SUPER Act program. The Florida Department of Health's SUPER Act Program (per Chapter 376.3071(4)(g), Florida Statutes), was given authority to provide field and laboratory services, toxicological risk assessments, investigations of drinking water contamination complaints and education of the public.

PHYSICAL SETTING SOURCE RECORDS SEARCHED

Water Well Location Information
Source: Suwannee River Water Management District
Telephone: 386-796-7211

Water Well Permit Database
Source: Southwest Water Management District
Telephone: 352-796-7211

Oil and Gas Permit Database
Source: Department of Environmental Protection
Telephone: 850-245-3194
Locations of all permitted wells in the state of Florida.

Florida Sinkholes
Source: Department of Environmental Protection, Geological Survey
Telephone:
The sinkhole data was gathered by the Florida Sinkhole Research Institute, University of Florida.

RADON

State Database: FL Radon
Source: Department of Health
Telephone: 850-245-4288
Zip Code Based Radon Data

Area Radon Information
Source: USGS
Telephone: 703-356-4020
The National Radon Database has been developed by the U.S. Environmental Protection Agency (USEPA) and is a compilation of the EPA/State Residential Radon Survey and the National Residential Radon Survey. The study covers the years 1986 - 1992. Where necessary data has been supplemented by information collected at private sources such as universities and research institutions.

EPA Radon Zones
Source: EPA
Telephone: 703-356-4020
Sections 307 & 309 of IRAA directed EPA to list and identify areas of U.S. with the potential for elevated indoor radon levels.

OTHER

Airport Landing Facilities: Private and public use landing facilities
Source: Federal Aviation Administration, 800-457-6656

Epicenters: World earthquake epicenters, Richter 5 or greater
Source: Department of Commerce, National Oceanic and Atmospheric Administration

Earthquake Fault Lines: The fault lines displayed on EDR's Topographic map are digitized quaternary faultlines, prepared in 1975 by the United State Geological Survey

STREET AND ADDRESS INFORMATION

© 2015 TomTom North America, Inc. All rights reserved. This material is proprietary and the subject of copyright protection and other intellectual property rights owned by or licensed to Tele Atlas North America, Inc. The use of this material is subject to the terms of a license agreement. You will be held liable for any unauthorized copying or disclosure of this material.

G-54b Spillway
6502 SW 20th St
Fort Lauderdale, FL 33317

Inquiry Number: 8006167.11s
June 03, 2025

The EDR Radius Map™ Report with GeoCheck®

6 Armstrong Road, 4th floor
Shelton, CT 06484
Toll Free: 800.352.0050
www.edrnet.com

TABLE OF CONTENTS

SECTION	PAGE
Executive Summary	ES1
Overview Map	2
Detail Map	3
Map Findings Summary	4
Map Findings	8
Orphan Summary	306
Government Records Searched/Data Currency Tracking	GR-1

GEOCHECK ADDENDUM

Physical Setting Source Addendum	A-1
Physical Setting Source Summary	A-2
Physical Setting SSURGO Soil Map	A-5
Physical Setting Source Map	A-14
Physical Setting Source Map Findings	A-16
Physical Setting Source Records Searched	PSGR-1

Thank you for your business.
Please contact EDR at 1-800-352-0050
with any questions or comments.

Disclaimer - Copyright and Trademark Notice

This Report contains certain information obtained from a variety of public and other sources reasonably available to Environmental Data Resources, LLC. It cannot be concluded from this Report that coverage information for the target and surrounding properties does not exist from other sources. This Report is provided on an "AS IS", "AS AVAILABLE" basis. **NO WARRANTY EXPRESS OR IMPLIED IS MADE WHATSOEVER IN CONNECTION WITH THIS REPORT. ENVIRONMENTAL DATA RESOURCES, LLC AND ITS SUBSIDIARIES, AFFILIATES AND THIRD PARTY SUPPLIERS DISCLAIM ALL WARRANTIES, OF ANY KIND OR NATURE, EXPRESS OR IMPLIED, ARISING OUT OF OR RELATED TO THIS REPORT OR ANY OF THE DATA AND INFORMATION PROVIDED IN THIS REPORT, INCLUDING WITHOUT LIMITATION, ANY WARRANTIES REGARDING ACCURACY, QUALITY, CORRECTNESS, COMPLETENESS, COMPREHENSIVENESS, SUITABILITY, MERCHANTABILITY, FITNESS FOR A PARTICULAR PURPOSE, TITLE, NON-INFRINGEMENT, MISAPPROPRIATION, OR OTHERWISE. ALL RISK IS ASSUMED BY THE USER. IN NO EVENT SHALL ENVIRONMENTAL DATA RESOURCES, LLC OR ITS SUBSIDIARIES, AFFILIATES OR THIRD PARTY SUPPLIERS BE LIABLE TO ANYONE FOR ANY DIRECT, INCIDENTAL, INDIRECT, SPECIAL, CONSEQUENTIAL OR OTHER DAMAGES OF ANY TYPE OR KIND (INCLUDING BUT NOT LIMITED TO LOSS OF PROFITS, LOSS OF USE, OR LOSS OF DATA) INFORMATION PROVIDED IN THIS REPORT.** Any analyses, estimates, ratings, environmental risk levels, or risk codes provided in this Report are provided for illustrative purposes only, and are not intended to provide, nor should they be interpreted as providing any facts regarding, or prediction or forecast of, any environmental risk for any property. Only an assessment performed by a qualified environmental professional can provide findings, opinions or conclusions regarding the environmental risk or conditions in, on or at any property.

Copyright 2025 by Environmental Data Resources, LLC. All rights reserved. Reproduction in any media or format, in whole or in part, of any report or map of Environmental Data Resources, LLC, or its affiliates, is prohibited without prior written permission.

EDR and its logos (including Sanborn and Sanborn Map) are trademarks of Environmental Data Resources, LLC or its affiliates. All other trademarks used herein are the property of their respective owners.

EXECUTIVE SUMMARY

A search of available environmental records was conducted by Environmental Data Resources, Inc (EDR). The report was designed to assist parties seeking to meet the search requirements of EPA's Standards and Practices for All Appropriate Inquiries (40 CFR Part 312), the ASTM Standard Practice for Environmental Site Assessments (E1527 - 21), the ASTM Standard Practice for Environmental Site Assessments for Forestland or Rural Property (E2247 - 16), the ASTM Standard Practice for Limited Environmental Due Diligence: Transaction Screen Process (E1528 - 22) or custom requirements developed for the evaluation of environmental risk associated with a parcel of real estate.

TARGET PROPERTY INFORMATION

ADDRESS

6502 SW 20TH ST
FORT LAUDERDALE, FL 33317

COORDINATES

Latitude (North):	26.0941740 - 26° 5' 39.02''
Longitude (West):	80.2267740 - 80° 13' 36.38''
Universal Tranverse Mercator:	Zone 17
UTM X (Meters):	577323.7
UTM Y (Meters):	2886179.5
Elevation:	5 ft. above sea level

USGS TOPOGRAPHIC MAP ASSOCIATED WITH TARGET PROPERTY

Target Property Map:	17176295 FORT LAUDERDALE SOUTH, FL
Version Date:	2021
West Map:	17176287 COOPER CITY, FL
Version Date:	2021

AERIAL PHOTOGRAPHY IN THIS REPORT

Portions of Photo from:	20230111
Source:	USDA

MAPPED SITES SUMMARY

Target Property Address:
6502 SW 20TH ST
FORT LAUDERDALE, FL 33317

Click on Map ID to see full detail.

MAP ID	SITE NAME	ADDRESS	DATABASE ACRONYMS	RELATIVE ELEVATION	DIST (ft. & mi.) DIRECTION
Reg	FLORIDA PETROLEUM RE	3211 S.W. 50TH AVENU	NPL, SEMS, US ENG CONTROLS, US INST CONTROLS, RCRA-Sa	Same	3357, 0.636, SSE
A1	WAWA FOOD MARKET #52	2500 DAVIE RD	ASBESTOS, HAZ WASTE, BROWARD CO. HM, NPDES	Higher	65, 0.012, SSW
B2	DOT I-595 TANK REMOV	I-595	DWM CONTAM, RESP PARTY, ERIC WASTE CLEANUP	Higher	109, 0.021, ESE
C3	DI-MAR INDUSTRIES IN	6650 HWY 84	UST, AST	Lower	231, 0.044, West
4	PALM PETERBILT/*DOT*	4501 SR84	Broward Co. EDIEAR	Lower	296, 0.056, ESE
A5	SHELL-COLLEGE	6400 SR 84	UST	Lower	303, 0.057, SW
D6	FL DEPT OF TRANSPORT	6600 HWY 84	UST	Lower	345, 0.065, West
D7	DAVIE PAINT & BODY	6600 STATE ROAD 84	RCRA NonGen / NLR, FINDS, ECHO	Lower	345, 0.065, West
D8	FL DEPT OF TRANSPORT	6600 HWY 84	UST FINDER	Lower	345, 0.065, West
E9	SUNBELT RENTALS	6580 W SR 84	AST	Lower	372, 0.070, West
E10	SUNBELT RENTALS PC #	6580 STATE ROAD 84	AST, BROWARD CO. HM, TIER 2	Lower	372, 0.070, West
C11	SHELL-COLLEGE	6400 SR 84	UST FINDER	Lower	386, 0.073, West
B12	R&R INVESTMENT TEAM,	5350 REESE RD	BROWARD CO. HM	Lower	399, 0.076, SE
F13	SOLUTIONS AUTOMOTIVE	5410 STATE ROAD 84 #	HAZ WASTE	Higher	400, 0.076, ESE
F14	ROTEC MOTORSPORTS	5410 STATE ROAD 84	HAZ WASTE	Higher	400, 0.076, ESE
F15	TRANSTECH	5410 STATE ROAD 84	BROWARD CO. HM	Higher	400, 0.076, ESE
F16	TRANSTECH	5410 W STATE ROAD 84	EDR Hist Auto	Higher	400, 0.076, ESE
F17	GARRISONS REPAIR WES	5420 W STATE ROAD 84	EDR Hist Auto	Higher	402, 0.076, ESE
F18	ROLLING DOORS	5420 STATE ROAD 84 #	HAZ WASTE	Higher	402, 0.076, ESE
F19	NINJA AUTO COLLISION	5420 STATE RD 84	BROWARD CO. HM	Higher	402, 0.076, ESE
F20	WAGONER PRESS INC	5420 STATE ROAD 84 #	HAZ WASTE	Higher	402, 0.076, ESE
F21	NINJA AUTO COLLISION	5420 STATE ROAD 84 #	HAZ WASTE	Higher	402, 0.076, ESE
F22	ANTHONY FURNITURE RE	5420 STATE ROAD 84 #	HAZ WASTE	Higher	402, 0.076, ESE
D23	DI-MAR INDUSTRIES IN	6650 HWY 84	UST FINDER	Lower	439, 0.083, West
F24	FRANKIES AUTO PAINTI	5340 SR 84 #5	RCRA NonGen / NLR, FINDS, ECHO	Lower	446, 0.084, ESE
F25	A1 PAINT AND BODY	5340 STATE ROAD 84	BROWARD CO. HM	Lower	446, 0.084, ESE
F26	DRY CONCEPTS	5350 SR 84	HAZ WASTE	Lower	458, 0.087, ESE
F27	GOMEZ CRANKSHAFT	5350 STATE ROAD 84 #	HAZ WASTE	Lower	458, 0.087, ESE
F28	BAY 7 AUTOMOTIVE, IN	5350 STATE ROAD 84	BROWARD CO. HM	Lower	458, 0.087, ESE
G29	REESE TIRE, LLC	5410 REESE RD	BROWARD CO. HM	Lower	472, 0.089, SSE
G30	REESE TIRE, LLC	5410 REESE RD 2	HAZ WASTE	Lower	472, 0.089, SSE
G31	NINJA AUTO COLLISION	5420 WEST REESE ROAD	E MANIFEST	Lower	537, 0.102, SSE
D32	K A M MACHINE SHOP	2250 SW 66TH TER	BROWARD CO. HM, NPDES	Lower	546, 0.103, West
F33	HORSEPOWER SALES OF	5370 W STATE ROAD 84	HAZ WASTE	Higher	570, 0.108, ESE
F34	GENESIS	5370 STATE ROAD 84 #	HAZ WASTE	Higher	570, 0.108, ESE
F35	GARY'S AUTO	5370 STATE ROAD 84	BROWARD CO. HM	Higher	570, 0.108, ESE
F36	GARRISON'S REPAIR WE	5310 STATE ROAD 84 #	HAZ WASTE	Lower	585, 0.111, ESE
F37	GARRISON'S REPAIR WE	5310 SR84	BROWARD CO. HM	Lower	585, 0.111, ESE
F38	PAT MUSI RACING TEAM	5460 STATE ROAD 84	HAZ WASTE	Higher	586, 0.111, ESE

MAPPED SITES SUMMARY

Target Property Address:
6502 SW 20TH ST
FORT LAUDERDALE, FL 33317

Click on Map ID to see full detail.

MAP ID	SITE NAME	ADDRESS	DATABASE ACRONYMS	RELATIVE ELEVATION	DIST (ft. & mi.) DIRECTION
F39	AUCTION 84	5460 STATE ROAD 84 #	HAZ WASTE	Higher	586, 0.111, ESE
F40	TUNE-RITE AUTOMOTIVE	5460 STATE ROAD 84	BROWARD CO. HM	Higher	586, 0.111, ESE
F41	MARKO DOOR PRODUCTS,	5460 STATE ROAD 84 #	HAZ WASTE	Higher	586, 0.111, ESE
42	DRUG ENFORCEMENT AGE	6550 W STATE ROAD 84	RCRA-VSQG	Lower	612, 0.116, West
H43	FOREST LAWN CEMETARY	2401 SW 64TH AVE	BROWARD CO. HM	Lower	703, 0.133, SSW
H44	FOREST LAWN MEMORIAL	2401 SW 64TH AVE	UST FINDER, UST FINDER RELEASE	Lower	703, 0.133, SSW
H45	FOREST LAWN MEMORIAL	2401 SW 64TH AVE	LUST, UST, DWM CONTAM	Lower	703, 0.133, SSW
I46	LAIDLAW TRANSIT, INC	2251 SW 66TH TER	BROWARD CO. HM	Lower	745, 0.141, West
I47	EMERALD MOVING	2251 66 TERR SW	HAZ WASTE	Lower	745, 0.141, West
I48	LAIDLAW TRANSIT CRUS	2251 66 TERR SW	HAZ WASTE	Lower	745, 0.141, West
J49	BROWARD CNTY SCHOOL	2320 COLLEGE AVE	UST FINDER	Lower	798, 0.151, West
J50	THE SCHOOL BOARD OF	2320 COLLEGE AVE	E MANIFEST	Lower	798, 0.151, West
J51	BROWARD CNTY SCHOOL	2320 COLLEGE AVE	AST	Lower	798, 0.151, West
J52	WEST CENTRAL BUS COM	2320 COLLEGE AVE	UST, Financial Assurance	Lower	798, 0.151, West
J53	THE SCHOOL BOARD OF	2320 COLLEGE AVE	HAZ WASTE, BROWARD CO. HM, BROWARD CO. NOV	Lower	798, 0.151, West
K54	GLENN'S AUOTMOTIVE I	2601 REESE	HAZ WASTE	Lower	808, 0.153, ESE
K55	GLENN'S AUTOMOTIVE,	2601 REESE RD	BROWARD CO. HM	Lower	808, 0.153, ESE
L56	ADLOCK DRYWALL	5380 STATE ROAD 84 #	HAZ WASTE	Lower	840, 0.159, SE
L57	DRAGS & DRIFT WORKS	5380 STATE ROAD 84 #	HAZ WASTE	Lower	840, 0.159, SE
L58	GLENN'S AUTOMOTIVE,	5320 STATE ROAD 84	BROWARD CO. HM	Lower	851, 0.161, ESE
M59	EXTREME AUTOMOTIVE S	5460 REESE RD	BROWARD CO. HM	Lower	893, 0.169, South
M60	EXTREME AUTOMOTIVE S	5460 REESE RD 1	HAZ WASTE	Lower	893, 0.169, South
K61	ALTA CONSTRUCTION EQ	5210 REESE RD	RCRA-VSQG, FINDS, ECHO, E MANIFEST, HAZ WASTE,...	Lower	901, 0.171, ESE
K62	FL DEPT OF TRANSPORT	5210 REESE RD	UST FINDER, UST FINDER RELEASE	Lower	901, 0.171, ESE
K63	FL DEPT OF TRANSPORT	5210 REESE RD	LUST, UST, DWM CONTAM, NPDES	Lower	901, 0.171, ESE
H64	BC SOLID WASTE & REC	5490 REESE RD	SWF/LF, HAZ WASTE, BROWARD CO. HM	Lower	905, 0.171, South
I65	STM SERVICE CENTER	2263 SW 66TH TER	BROWARD CO. HM	Lower	912, 0.173, West
H66	WAWA FOOD MARKET# 52	2500 SW 64TH AVE	UST FINDER	Lower	964, 0.183, SSW
H67	WAWA FOOD MARKET# 52	2500 SW 64TH AVE	UST, Financial Assurance	Lower	964, 0.183, SSW
68	ATLANTIC COAST WASTE	1881 SOUTHWEST 56TH	SWF/LF	Lower	1043, 0.198, North
N69	MCGINNIS SKI SCHOOL	2421 SW 46TH AVE	LUST, UST, AST, DWM CONTAM	Lower	1053, 0.199, East
N70	MCGINNIS SKI SCHOOL	2421 SW 46TH AVE	UST FINDER, UST FINDER RELEASE	Lower	1053, 0.199, East
K71	INFINITY YACHTS	2701 REESE RD	RCRA-VSQG, FINDS, ECHO	Lower	1110, 0.210, ESE
K72	JEFFREY ALLEN, INC.	2701 REESE RD	HAZ WASTE, BROWARD CO. HM, TIER 2	Lower	1110, 0.210, ESE
K73	MARINE POWER CONCEPT	2701 REESE RD	HAZ WASTE	Lower	1110, 0.210, ESE
O74	FERNCREST QUARRY		MINES MRDS	Lower	1150, 0.218, SSE
P75	INTERNATIONAL SALVAG	2281 COLLEGE AVE	AST	Lower	1167, 0.221, WSW
P76	INTERNATIONAL SALVAG	2281 COLLEGE AVE	Financial Assurance, HAZ WASTE, BROWARD CO. HM	Lower	1167, 0.221, WSW
Q77	AMERICARS SERVICES,	2301 SW 66TH TER	BROWARD CO. HM	Lower	1205, 0.228, West

MAPPED SITES SUMMARY

Target Property Address:
6502 SW 20TH ST
FORT LAUDERDALE, FL 33317

Click on Map ID to see full detail.

MAP ID	SITE NAME	ADDRESS	DATABASE ACRONYMS	RELATIVE ELEVATION	DIST (ft. & mi.) DIRECTION
Q78	AMERICARS SERVICES,	2301 SW 66TH TERRACE	HAZ WASTE	Lower	1205, 0.228, West
R79	FL DEPT OF TRANSPORT	6950 HWY 84	UST FINDER, UST FINDER RELEASE	Lower	1215, 0.230, West
R80	FL DEPT OF TRANSPORT	6950 HWY 84	LUST, UST, DWM CONTAM	Lower	1215, 0.230, West
P81	PRESTIGE GUNITE-DAVI	2301 COLLEGE AVE	AIRS, Financial Assurance, BROWARD CO. HM, TIER 2	Lower	1229, 0.233, WSW
P82	PRESTIGE GUNITE-DAVI	2301 COLLEGE AVE	AST	Lower	1229, 0.233, WSW
P83	PRESTIGE GUNITEE	2301 COLLEGE AVE	HAZ WASTE	Lower	1229, 0.233, WSW
P84	CAST-CRETE CORPORATI	2311 SW 66TH TER	Financial Assurance, BROWARD CO. HM	Lower	1260, 0.239, West
P85	CAST CRETE	2311 SW 66TH TERR	AST	Lower	1260, 0.239, West
O86	FERNCREST MINING COM		US MINES	Lower	1289, 0.244, SSE
87	LONESTAR WASTE SERVI	1810 SW 56TH AVENUE	SWF/LF	Lower	1405, 0.266, North
S88	NATIONAL ROOFING	2396 SW 66TH TER	UST FINDER, UST FINDER RELEASE	Lower	1566, 0.297, WSW
S89	GB WELDING & FABRICA	2397 COLLEGE AVE	DWM CONTAM	Lower	1666, 0.316, WSW
S90	GB WELDING & FABRICA	2397 COLLEGE AVE	LUST, UST	Lower	1666, 0.316, WSW
91	SFWMD - FORT LAUDERD	2535 DAVIE RD	SWF/LF, UST, Financial Assurance, BROWARD CO. HM	Lower	1689, 0.320, SW
92	TIRECYCLE LLC	2081 SW 70TH AVENUE	SWF/LF	Lower	1736, 0.329, West
T93	BROWARD CNTY SCHOOL	2300 SW 46TH AVE	UST FINDER RELEASE	Higher	2087, 0.395, East
T94	BROWARD COUNTY--21ST	2300 SW 46TH AVENUE	SEMS	Higher	2087, 0.395, East
T95	BROWARD CNTY SCHOOL	2300 SW 46TH AVE	LUST, UST, DWM CONTAM	Higher	2087, 0.395, East
U96	PAUL BANGE ROOFING	7000 SW 21ST PL	LUST, UST, DWM CONTAM, Financial Assurance	Lower	2258, 0.428, WSW
U97	OLEN WALDREP & SONS	7000 SW 21ST PL	UST FINDER, UST FINDER RELEASE	Lower	2258, 0.428, WSW
98	MEADOWBROOK ELEMENTA	NW 21 MANOR	DWM CONTAM, RESP PARTY, ERIC WASTE CLEANUP	Lower	2363, 0.448, East
99	RACETRAC #566	2855 DAVIE RD	LUST, UST, DWM CONTAM, Financial Assurance,...	Lower	2395, 0.454, SSW
V100	WM DAVIE TRANSFER ST	2380 COLLEGE AVE	SWF/LF, UST, DADE CO LW, Financial Assurance, HAZ...	Lower	2431, 0.460, SW
V101	SOUTHERN WASTE SYSTE	2380 COLLEGE AVE	SWF/LF	Lower	2431, 0.460, SW
V102	BFI WASTE SYSTEMS	2380 COLLEGE AVE	SWF/LF	Lower	2431, 0.460, SW
V103	WM DAVIE TRANSFER ST	2380 COLLEGE AVE	SWRCY, BROWARD CO. HM, NPDES	Lower	2431, 0.460, SW
104	VOICESTREAM/T-MOBILE	6600 SW 16TH ST	SWF/LF, BROWARD CO. HM	Lower	2479, 0.470, NW

EXECUTIVE SUMMARY

TARGET PROPERTY SEARCH RESULTS

The target property was not listed in any of the databases searched by EDR.

DATABASES WITH NO MAPPED SITES

No mapped sites were found in EDR's search of available ("reasonably ascertainable ") government records either on the target property or within the search radius around the target property for the following databases:

STANDARD ENVIRONMENTAL RECORDS

Lists of Federal NPL (Superfund) sites

Proposed NPL ---------- Proposed National Priority List Sites
NPL LIENS ---------- Federal Superfund Liens

Lists of Federal Delisted NPL sites

Delisted NPL ---------- National Priority List Deletions

Lists of Federal sites subject to CERCLA removals and CERCLA orders

FEDERAL FACILITY ---------- Federal Facility Site Information listing

Lists of Federal CERCLA sites with NFRAP

SEMS-ARCHIVE ---------- Superfund Enterprise Management System Archive

Lists of Federal RCRA facilities undergoing Corrective Action

CORRACTS ---------- Corrective Action Report

Lists of Federal RCRA TSD facilities

RCRA-TSDF ---------- RCRA - Treatment, Storage and Disposal

Lists of Federal RCRA generators

RCRA-LQG ---------- RCRA - Large Quantity Generators
RCRA-SQG ---------- RCRA - Small Quantity Generators

Federal institutional controls / engineering controls registries

LUCIS ---------- Land Use Control Information System
US ENG CONTROLS ---------- Engineering Controls Sites List
US INST CONTROLS ---------- Institutional Controls Sites List

Federal ERNS list

ERNS ---------- Emergency Response Notification System

EXECUTIVE SUMMARY

Lists of state- and tribal hazardous waste facilities

SHWS ---------- Florida's State-Funded Action Sites

Lists of state and tribal leaking storage tanks

LAST ---------- Leaking Aboveground Storage Tank Listing
INDIAN LUST ---------- Leaking Underground Storage Tanks on Indian Land

Lists of state and tribal registered storage tanks

FF TANKS ---------- Federal Facilities Listing
FEMA UST ---------- Underground Storage Tank Listing
INDIAN UST ---------- Underground Storage Tanks on Indian Land
TANKS ---------- Storage Tank Facility List

State and tribal institutional control / engineering control registries

ENG CONTROLS ---------- Institutional Controls Registry
INST CONTROL ---------- Institutional Controls Registry

Lists of state and tribal voluntary cleanup sites

VCP ---------- Voluntary Cleanup Sites
INDIAN VCP ---------- Voluntary Cleanup Priority Listing

Lists of state and tribal brownfield sites

BROWNFIELDS ---------- Brownfields Sites Database

ADDITIONAL ENVIRONMENTAL RECORDS

Local Brownfield lists

US BROWNFIELDS ---------- A Listing of Brownfields Sites

Local Lists of Landfill / Solid Waste Disposal Sites

INDIAN ODI ---------- Report on the Status of Open Dumps on Indian Lands
ODI ---------- Open Dump Inventory
DEBRIS REGION 9 ---------- Torres Martinez Reservation Illegal Dump Site Locations
IHS OPEN DUMPS ---------- Open Dumps on Indian Land

Local Lists of Hazardous waste / Contaminated Sites

US HIST CDL ---------- Delisted National Clandestine Laboratory Register
PRIORITYCLEANERS ---------- Priority Ranking List
Fl Sites ---------- Sites List
US CDL ---------- National Clandestine Laboratory Register

Local Land Records

LIENS 2 ---------- CERCLA Lien Information

EXECUTIVE SUMMARY

Records of Emergency Release Reports

HMIRS	Hazardous Materials Information Reporting System
SPILLS	Oil and Hazardous Materials Incidents
SPILLS 90	SPILLS 90 data from FirstSearch
SPILLS 80	SPILLS 80 data from FirstSearch

Other Ascertainable Records

FUDS	Formerly Used Defense Sites
DOD	Department of Defense Sites
SCRD DRYCLEANERS	State Coalition for Remediation of Drycleaners Listing
US FIN ASSUR	Financial Assurance Information
EPA WATCH LIST	EPA WATCH LIST
2020 COR ACTION	2020 Corrective Action Program List
TSCA	Toxic Substances Control Act
TRIS	Toxic Chemical Release Inventory System
SSTS	Section 7 Tracking Systems
RMP	Risk Management Plans
RAATS	RCRA Administrative Action Tracking System
PRP	Potentially Responsible Parties
PADS	PCB Activity Database System
ICIS	Integrated Compliance Information System
FTTS	FIFRA/ TSCA Tracking System - FIFRA (Federal Insecticide, Fungicide, & Rodenticide Act)/TSCA (Toxic Substances Control Act)
MLTS	Material Licensing Tracking System
COAL ASH DOE	Steam-Electric Plant Operation Data
COAL ASH EPA	Coal Combustion Residues Surface Impoundments List
PCB TRANSFORMER	PCB Transformer Registration Database
RADINFO	Radiation Information Database
HIST FTTS	FIFRA/TSCA Tracking System Administrative Case Listing
DOT OPS	Incident and Accident Data
CONSENT	Superfund (CERCLA) Consent Decrees
INDIAN RESERV	Indian Reservations
FUSRAP	Formerly Utilized Sites Remedial Action Program
UMTRA	Uranium Mill Tailings Sites
LEAD SMELTERS	Lead Smelter Sites
US AIRS	Aerometric Information Retrieval System Facility Subsystem
ABANDONED MINES	Abandoned Mines
FINDS	Facility Index System/Facility Registry System
ECHO	Enforcement & Compliance History Information
UXO	Unexploded Ordnance Sites
DOCKET HWC	Hazardous Waste Compliance Docket Listing
FUELS PROGRAM	EPA Fuels Program Registered Listing
PFAS NPL	Superfund Sites with PFAS Detections Information
PFAS FEDERAL SITES	Federal Sites PFAS Information
PFAS TSCA	PFAS Manufacture and Imports Information
PFAS TRIS	List of PFAS Added to the TRI
PFAS RCRA MANIFEST	PFAS Transfers Identified In the RCRA Database Listing
PFAS ATSDR	PFAS Contamination Site Location Listing
PFAS WQP	Ambient Environmental Sampling for PFAS
PFAS NPDES	Clean Water Act Discharge Monitoring Information
PFAS PROJECT	NORTHEASTERN UNIVERSITY PFAS PROJECT
PFAS ECHO	Facilities in Industries that May Be Handling PFAS Listing

PFAS ECHO FIRE TRAIN - Facilities in Industries that May Be Handling PFAS Listing
PFAS PT 139 AIRPORT - All Certified Part 139 Airports PFAS Information Listing
AQUEOUS FOAM NRC - Aqueous Foam Related Incidents Listing
BIOSOLIDS - ICIS-NPDES Biosolids Facility Data
PFAS - PFAS Tracking List
AQUEOUS FOAM - Former Fire Training Facility Assessments Listing
AIRS - Permitted Facilities Listing
ASBESTOS - ASBESTOS
CLEANUP SITES - DEP Cleanup Sites - Contamination Locator Map Listing
DEDB - Ethylene Dibromide Database Results
DRYCLEANERS - Drycleaning Facilities
Financial Assurance - Financial Assurance Information Listing
FL Cattle Dip. Vats - Cattle Dipping Vats
HW GEN - Hazardous Waste Generators
SOLCP - State-Owned Lands Cleanup Program Listing
SITE INV SITES - Site Investigation Section Sites Listing
TIER 2 - Tier 2 Facility Listing
UIC - Underground Injection Wells Database Listing
NPDES - Wastewater Facility Regulation Database
ERIC WASTE CLEANUP - Environmental Restoration Integrated Cleanup Listing

EDR HIGH RISK HISTORICAL RECORDS

EDR Exclusive Records

EDR MGP - EDR Proprietary Manufactured Gas Plants
EDR Hist Cleaner - EDR Exclusive Historical Cleaners

EDR RECOVERED GOVERNMENT ARCHIVES

Exclusive Recovered Govt. Archives

RGA HWS - Recovered Government Archive State Hazardous Waste Facilities List
RGA LF - Recovered Government Archive Solid Waste Facilities List
RGA LUST - Recovered Government Archive Leaking Underground Storage Tank

SURROUNDING SITES: SEARCH RESULTS

Surrounding sites were identified in the following databases.

Elevations have been determined from the USGS Digital Elevation Model and should be evaluated on a relative (not an absolute) basis. Relative elevation information between sites of close proximity should be field verified. Sites with an elevation equal to or higher than the target property have been differentiated below from sites with an elevation lower than the target property.
Page numbers and map identification numbers refer to the EDR Radius Map report where detailed data on individual sites can be reviewed.

Sites listed in ***bold italics*** are in multiple databases.

Unmappable (orphan) sites are not considered in the foregoing analysis.

EXECUTIVE SUMMARY

STANDARD ENVIRONMENTAL RECORDS

Lists of Federal NPL (Superfund) sites

NPL: Also known as Superfund, the National Priority List database is a subset of CERCLIS and identifies over 1,200 sites for priority cleanup under the Superfund program. The source of this database is the U.S. EPA.

A review of the NPL list, as provided by EDR, and dated 03/27/2025 has revealed that there is 1 NPL site within approximately 1 mile of the target property.

Equal/Higher Elevation	Address	Direction / Distance	Map ID	Page
FLORIDA PETROLEUM RE Cerclis ID:: 406469 EPA Id: FLD984184127	***3211 S.W. 50TH AVENU***	***SSE 1/2 - 1 (0.636 mi.)***	***0***	***8***

Lists of Federal sites subject to CERCLA removals and CERCLA orders

SEMS: SEMS (Superfund Enterprise Management System) tracks hazardous waste sites, potentially hazardous waste sites, and remedial activities performed in support of EPA's Superfund Program across the United States. The list was formerly know as CERCLIS, renamed to SEMS by the EPA in 2015. The list contains data on potentially hazardous waste sites that have been reported to the USEPA by states, municipalities, private companies and private persons, pursuant to Section 103 of the Comprehensive Environmental Response, Compensation, and Liability Act (CERCLA). This dataset also contains sites which are either proposed to or on the National Priorities List (NPL) and the sites which are in the screening and assessment phase for possible inclusion on the NPL.

A review of the SEMS list, as provided by EDR, and dated 03/27/2025 has revealed that there is 1 SEMS site within approximately 0.5 miles of the target property.

Equal/Higher Elevation	Address	Direction / Distance	Map ID	Page
BROWARD COUNTY--21ST Site ID: 0404448 EPA Id: FLD981930506	2300 SW 46TH AVENUE	E 1/4 - 1/2 (0.395 mi.)	T94	256

Lists of Federal RCRA generators

RCRA-VSQG: RCRAInfo is EPA's comprehensive information system, providing access to data supporting the Resource Conservation and Recovery Act (RCRA) of 1976 and the Hazardous and Solid Waste Amendments (HSWA) of 1984. The database includes selective information on sites which generate, transport, store, treat and/or dispose of hazardous waste as defined by the Resource Conservation and Recovery Act (RCRA). Very small quantity generators (VSQGs) generate less than 100 kg of hazardous waste, or less than 1 kg of acutely hazardous waste per month.

A review of the RCRA-VSQG list, as provided by EDR, and dated 02/17/2025 has revealed that there are 3 RCRA-VSQG sites within approximately 0.25 miles of the target property.

Lower Elevation	Address	Direction / Distance	Map ID	Page
DRUG ENFORCEMENT AGE	6550 W STATE ROAD 84	W 0 - 1/8 (0.116 mi.)	42	71

EPA ID:: FLTMP9203357

ALTA CONSTRUCTION EQ	***5210 REESE RD***	***ESE 1/8 - 1/4 (0.171 mi.)***	***K61***	***128***
EPA ID:: FLR000007708				
INFINITY YACHTS	***2701 REESE RD***	***ESE 1/8 - 1/4 (0.210 mi.)***	***K71***	***192***
EPA ID:: FLD984188110				

Lists of state and tribal landfills and solid waste disposal facilities

SWF/LF: The Solid Waste Facilities/Landfill Sites records typically contain an inventory of solid waste disposal facilities or landfills in a particular state. The data come from the Department of Environmental Protection's Facility Directory (Solid Waste Facilities).

A review of the SWF/LF list, as provided by EDR, has revealed that there are 9 SWF/LF sites within approximately 0.5 miles of the target property.

Lower Elevation	Address	Direction / Distance	Map ID	Page
BC SOLID WASTE & REC	***5490 REESE RD***	***S 1/8 - 1/4 (0.171 mi.)***	***H64***	***150***
Database: SWF/LF, Date of Government Version: 01/06/2025 Facility-Site Id: 54107 Class Status: EXEMPT FROM SW PERMITTING/REGISTRATION (E) Class Status: NFA,NO FURTHER ACTION (F)				
ATLANTIC COAST WASTE	1881 SOUTHWEST 56TH	N 1/8 - 1/4 (0.198 mi.)	68	184
Database: SWF/LF, Date of Government Version: 01/06/2025 Facility-Site Id: 105795 Class Status: ACTIVE (A)				
LONESTAR WASTE SERVI	1810 SW 56TH AVENUE	N 1/4 - 1/2 (0.266 mi.)	87	233
Database: SWF/LF, Date of Government Version: 01/06/2025 Facility-Site Id: 99458 Class Status: INACTIVE (I)				
SFWMD - FORT LAUDERD	***2535 DAVIE RD***	***SW 1/4 - 1/2 (0.320 mi.)***	***91***	***240***
Database: SWF/LF, Date of Government Version: 01/06/2025 Facility-Site Id: 95932 Class Status: REGISTERED (R)				
TIRECYCLE LLC	2081 SW 70TH AVENUE	W 1/4 - 1/2 (0.329 mi.)	92	254
Database: SWF/LF, Date of Government Version: 01/06/2025 Facility-Site Id: 98509 Class Status: INACTIVE (I)				
WM DAVIE TRANSFER ST	***2380 COLLEGE AVE***	***SW 1/4 - 1/2 (0.460 mi.)***	***V100***	***289***
Database: SWF/LF, Date of Government Version: 01/06/2025 Facility-Site Id: 99460 Class Status: ACTIVE (A) Class Status: INACTIVE (I) Class Status: NFA,NO FURTHER ACTION (F)				
SOUTHERN WASTE SYSTE	2380 COLLEGE AVE	SW 1/4 - 1/2 (0.460 mi.)	V101	301
Database: SWF/LF, Date of Government Version: 01/06/2025 Facility-Site Id: 101949 Class Status: INACTIVE (I)				
BFI WASTE SYSTEMS	2380 COLLEGE AVE	SW 1/4 - 1/2 (0.460 mi.)	V102	302
Database: SWF/LF, Date of Government Version: 01/06/2025				

Facility-Site Id: 95831
Class Status: INACTIVE (I)

VOICESTREAM/T-MOBILE ***6600 SW 16TH ST*** ***NW 1/4 - 1/2 (0.470 mi.)*** ***104*** ***305***
Database: SWF/LF, Date of Government Version: 01/06/2025
Facility-Site Id: 105421
Class Status: INACTIVE (I)

Lists of state and tribal leaking storage tanks

LUST: The Leaking Underground Storage Tank Incident Reports contain an inventory of reported leaking underground storage tank incidents. The data come from the Department of Environmental Protection's PCTO1--Petroleum Contamination Detail Report.

A review of the LUST list, as provided by EDR, and dated 01/21/2025 has revealed that there are 8 LUST sites within approximately 0.5 miles of the target property.

Equal/Higher Elevation	Address	Direction / Distance	Map ID	Page
BROWARD CNTY SCHOOL	***2300 SW 46TH AVE***	***E 1/4 - 1/2 (0.395 mi.)***	***T95***	***258***
Facility Status: CLOSED Facility-Site Id: 9047362 Discharge Cleanup Status: NREQ - CLEANUP NOT REQUIRED				

Lower Elevation	Address	Direction / Distance	Map ID	Page
FOREST LAWN MEMORIAL	***2401 SW 64TH AVE***	***SSW 1/8 - 1/4 (0.133 mi.)***	***H45***	***74***
Facility Status: CLOSED Facility-Site Id: 9103679 Discharge Cleanup Status: NFA - NFA COMPLETE				
FL DEPT OF TRANSPORT	***5210 REESE RD***	***ESE 1/8 - 1/4 (0.171 mi.)***	***K63***	***145***
Facility Status: CLOSED Facility-Site Id: 8840198 Discharge Cleanup Status: SRCR - SRCR COMPLETE				
MCGINNIS SKI SCHOOL	***2421 SW 46TH AVE***	***E 1/8 - 1/4 (0.199 mi.)***	***N69***	***184***
Facility Status: CLOSED Facility-Site Id: 8837949 Discharge Cleanup Status: SRCR - SRCR COMPLETE				
FL DEPT OF TRANSPORT	***6950 HWY 84***	***W 1/8 - 1/4 (0.230 mi.)***	***R80***	***215***
Facility Status: CLOSED Facility-Site Id: 8622344 Discharge Cleanup Status: NREQ - CLEANUP NOT REQUIRED				
GB WELDING & FABRICA	***2397 COLLEGE AVE***	***WSW 1/4 - 1/2 (0.316 mi.)***	***S90***	***236***
Facility Status: CLOSED Facility-Site Id: 8841412 Discharge Cleanup Status: SRCR - SRCR COMPLETE				
PAUL BANGE ROOFING	***7000 SW 21ST PL***	***WSW 1/4 - 1/2 (0.428 mi.)***	***U96***	***262***
Facility Status: CLOSED Facility-Site Id: 8944013 Discharge Cleanup Status: NFA - NFA COMPLETE				
RACETRAC #566	***2855 DAVIE RD***	***SSW 1/4 - 1/2 (0.454 mi.)***	***99***	***271***

Facility Status: OPEN
Facility-Site Id: 9602588
Discharge Cleanup Status: NREQ - CLEANUP NOT REQUIRED

Lists of state and tribal registered storage tanks

UST: The Underground Storage Tank database contains registered USTs. Shortly after the September 11 event, the DEP was instructed to remove the detail about some of the storage tank facilities in the state from their reports. Federal-owned facilities and bulk storage facilities are included in that set.

A review of the UST list, as provided by EDR, has revealed that there are 9 UST sites within approximately 0.25 miles of the target property.

Lower Elevation	Address	Direction / Distance	Map ID	Page
DI-MAR INDUSTRIES IN	***6650 HWY 84***	***W 0 - 1/8 (0.044 mi.)***	***C3***	***30***
Database: UST, Date of Government Version: 02/19/2025 Tank Status: B-Removed from Site Facility-Site Id: 8622248 Facility Status: CLOSED				
SHELL-COLLEGE	6400 SR 84	SW 0 - 1/8 (0.057 mi.)	A5	32
Database: UST, Date of Government Version: 02/19/2025 Tank Status: B-Removed from Site Facility-Site Id: 8501742 Facility Status: CLOSED				
FL DEPT OF TRANSPORT	6600 HWY 84	W 0 - 1/8 (0.065 mi.)	D6	34
Database: UST, Date of Government Version: 02/19/2025 Tank Status: B-Removed from Site Facility-Site Id: 8630919 Facility Status: CLOSED				
FOREST LAWN MEMORIAL	***2401 SW 64TH AVE***	***SSW 1/8 - 1/4 (0.133 mi.)***	***H45***	***74***
Database: UST, Date of Government Version: 02/19/2025 Tank Status: B-Removed from Site Facility-Site Id: 9103679 Facility Status: CLOSED				
WEST CENTRAL BUS COM	***2320 COLLEGE AVE***	***W 1/8 - 1/4 (0.151 mi.)***	***J52***	***98***
Database: UST, Date of Government Version: 02/19/2025 Database: Broward Co. UST, Date of Government Version: 09/15/2021 Tank Status: U-In Service Facility-Site Id: 9502393 Facility ID: 02585 Facility Status: OPEN Tank Status: U. In-Service				
FL DEPT OF TRANSPORT	***5210 REESE RD***	***ESE 1/8 - 1/4 (0.171 mi.)***	***K63***	***145***
Database: UST, Date of Government Version: 02/19/2025 Tank Status: B-Removed from Site Facility-Site Id: 8840198 Facility Status: CLOSED				
WAWA FOOD MARKET# 52	***2500 SW 64TH AVE***	***SSW 1/8 - 1/4 (0.183 mi.)***	***H67***	***154***
Database: UST, Date of Government Version: 02/19/2025 Tank Status: U-In Service				

Facility-Site Id: 9816195
Facility Status: OPEN

MCGINNIS SKI SCHOOL ***2421 SW 46TH AVE*** ***E 1/8 - 1/4 (0.199 mi.)*** ***N69*** ***184***
Database: UST, Date of Government Version: 02/19/2025
Tank Status: B-Removed from Site
Facility-Site Id: 8837949
Facility Status: CLOSED

FL DEPT OF TRANSPORT ***6950 HWY 84*** ***W 1/8 - 1/4 (0.230 mi.)*** ***R80*** ***215***
Database: UST, Date of Government Version: 02/19/2025
Tank Status: B-Removed from Site
Facility-Site Id: 8622344
Facility Status: CLOSED

AST: Shortly after the Sept 11 event, the DEP was instructed to remove the detail about some of the storage tank facilities in the state from their reports. Federal-owned facilities and bulk storage facilities are included in that set.

A review of the AST list, as provided by EDR, has revealed that there are 8 AST sites within approximately 0.25 miles of the target property.

Lower Elevation	Address	Direction / Distance	Map ID	Page
DI-MAR INDUSTRIES IN	***6650 HWY 84***	***W 0 - 1/8 (0.044 mi.)***	***C3***	***30***
Database: AST, Date of Government Version: 02/19/2025 Facility-Site Id: 8622248 Facility Status: CLOSED Facility Status: CLOSED				
SUNBELT RENTALS	6580 W SR 84	W 0 - 1/8 (0.070 mi.)	E9	41
Database: AST, Date of Government Version: 02/19/2025 Facility-Site Id: 9804726 Facility Status: CLOSED Facility Status: CLOSED				
SUNBELT RENTALS PC #	***6580 STATE ROAD 84***	***W 0 - 1/8 (0.070 mi.)***	***E10***	***43***
Database: BROWARD CO AST, Date of Government Version: 09/15/2021 Facility ID: 04533 Tank Status: B. Removed From Site				
BROWARD CNTY SCHOOL	2320 COLLEGE AVE	W 1/8 - 1/4 (0.151 mi.)	J51	83
Database: AST, Date of Government Version: 02/19/2025 Database: BROWARD CO AST, Date of Government Version: 09/15/2021 Facility-Site Id: 9502393 Facility Status: OPEN Facility Status: OPEN Facility ID: 02585 Tank Status: B. Removed From Site				
MCGINNIS SKI SCHOOL	***2421 SW 46TH AVE***	***E 1/8 - 1/4 (0.199 mi.)***	***N69***	***184***
Database: AST, Date of Government Version: 02/19/2025 Facility-Site Id: 8837949 Facility Status: CLOSED Facility Status: CLOSED				
INTERNATIONAL SALVAG	2281 COLLEGE AVE	WSW 1/8 - 1/4 (0.221 mi.)	P75	210
Database: AST, Date of Government Version: 02/19/2025 Database: BROWARD CO AST, Date of Government Version: 09/15/2021				

Facility-Site Id: 9807036
Facility Status: CLOSED
Facility Status: CLOSED
Facility ID: 07333
Tank Status: B. Removed From Site

PRESTIGE GUNITE-DAVI | 2301 COLLEGE AVE | WSW 1/8 - 1/4 (0.233 mi.) | P82 | 228
Database: AST, Date of Government Version: 02/19/2025
Database: BROWARD CO AST, Date of Government Version: 09/15/2021
Facility-Site Id: 9800490
Facility Status: CLOSED
Facility Status: CLOSED
Facility ID: 03388
Tank Status: U. In-Service
Tank Status: Z. Tank No Longer Contains Regulated Substance

CAST CRETE | 2311 SW 66TH TERR | W 1/8 - 1/4 (0.239 mi.) | P85 | 230
Database: AST, Date of Government Version: 02/19/2025
Database: BROWARD CO AST, Date of Government Version: 09/15/2021
Facility-Site Id: 9700979
Facility Status: CLOSED
Facility Status: CLOSED
Facility ID: 02731
Tank Status: B. Removed From Site

ADDITIONAL ENVIRONMENTAL RECORDS

Local Lists of Landfill / Solid Waste Disposal Sites

SWRCY: A listing of recycling centers located in the state of Florida.

A review of the SWRCY list, as provided by EDR, and dated 08/20/2024 has revealed that there is 1 SWRCY site within approximately 0.5 miles of the target property.

Lower Elevation	Address	Direction / Distance	Map ID	Page
WM DAVIE TRANSFER ST	***2380 COLLEGE AVE***	***SW 1/4 - 1/2 (0.460 mi.)***	***V103***	***302***

Other Ascertainable Records

RCRA NonGen / NLR: RCRAInfo is EPA's comprehensive information system, providing access to data supporting the Resource Conservation and Recovery Act (RCRA) of 1976 and the Hazardous and Solid Waste Amendments (HSWA) of 1984. The database includes selective information on sites which generate, transport, store, treat and/or dispose of hazardous waste as defined by the Resource Conservation and Recovery Act (RCRA). Non-Generators do not presently generate hazardous waste.

A review of the RCRA NonGen / NLR list, as provided by EDR, and dated 02/17/2025 has revealed that there are 2 RCRA NonGen / NLR sites within approximately 0.25 miles of the target property.

Lower Elevation	Address	Direction / Distance	Map ID	Page
DAVIE PAINT & BODY	***6600 STATE ROAD 84***	***W 0 - 1/8 (0.065 mi.)***	***D7***	***36***

EPA ID:: FLD122178908

FRANKIES AUTO PAINTI	***5340 SR 84 #5***	***ESE 0 - 1/8 (0.084 mi.)***	***F24***	***58***

EPA ID:: FLD984174953

ROD: Record of Decision. ROD documents mandate a permanent remedy at an NPL (Superfund) site containing technical and health information to aid the cleanup.

A review of the ROD list, as provided by EDR, and dated 04/25/2025 has revealed that there is 1 ROD site within approximately 1 mile of the target property.

Equal/Higher Elevation	Address	Direction / Distance	Map ID	Page
FLORIDA PETROLEUM RE	***3211 S.W. 50TH AVENU***	***SSE 1/2 - 1 (0.636 mi.)***	***0***	***8***

EPA ID:: FLD984184127

US MINES: Mines Master Index File. The source of this database is the Dept. of Labor, Mine Safety and Health Administration.

A review of the US MINES list, as provided by EDR, has revealed that there is 1 US MINES site within approximately 0.25 miles of the target property.

Lower Elevation	Address	Direction / Distance	Map ID	Page
FERNCREST MINING COM		SSE 1/8 - 1/4 (0.244 mi.)	O86	233

Database: US MINES, Date of Government Version: 02/03/2025
Mine ID:: 0800133

MINES MRDS: Mineral Resources Data System

A review of the MINES MRDS list, as provided by EDR, and dated 06/04/2024 has revealed that there is 1 MINES MRDS site within approximately 0.25 miles of the target property.

Lower Elevation	Address	Direction / Distance	Map ID	Page
FERNCREST QUARRY		SSE 1/8 - 1/4 (0.218 mi.)	O74	209

UST FINDER RELEASE: US EPA's UST Finder data is a national composite of leaking underground storage tanks. This data contains information about, and locations of, leaking underground storage tanks. Data was collected from state sources and standardized into a national profile by EPA's Office of Underground Storage Tanks, Office of Research and Development, and the Association of State and Territorial Solid Waste Management Officials.

A review of the UST FINDER RELEASE list, as provided by EDR, and dated 06/08/2023 has revealed that there are 7 UST FINDER RELEASE sites within approximately 0.5 miles of the target property.

Equal/Higher Elevation	Address	Direction / Distance	Map ID	Page
BROWARD CNTY SCHOOL	2300 SW 46TH AVE	E 1/4 - 1/2 (0.395 mi.)	T93	255

Lower Elevation	Address	Direction / Distance	Map ID	Page
FOREST LAWN MEMORIAL	***2401 SW 64TH AVE***	***SSW 1/8 - 1/4 (0.133 mi.)***	***H44***	***73***
FL DEPT OF TRANSPORT	***5210 REESE RD***	***ESE 1/8 - 1/4 (0.171 mi.)***	***K62***	***143***

EXECUTIVE SUMMARY

Lower Elevation	Address	Direction / Distance	Map ID	Page
MCGINNIS SKI SCHOOL	***2421 SW 46TH AVE***	***E 1/8 - 1/4 (0.199 mi.)***	***N70***	***190***
FL DEPT OF TRANSPORT	***6950 HWY 84***	***W 1/8 - 1/4 (0.230 mi.)***	***R79***	***213***
NATIONAL ROOFING	***2396 SW 66TH TER***	***WSW 1/4 - 1/2 (0.297 mi.)***	***S88***	***234***
OLEN WALDREP & SONS	***7000 SW 21ST PL***	***WSW 1/4 - 1/2 (0.428 mi.)***	***U97***	***267***

UST FINDER: EPA developed UST Finder, a web map application containing a comprehensive, state-sourced national map of underground storage tank (UST) and leaking UST (LUST) data. It provides the attributes and locations of active and closed USTs, UST facilities, and LUST sites from states and from Tribal lands and US territories . UST Finder contains information about proximity of UST facilities and LUST sites to: surface and groundwater public drinking water protection areas; estimated number of private domestic wells and number of people living nearby; and flooding and wildfires.

A review of the UST FINDER list, as provided by EDR, and dated 06/08/2023 has revealed that there are 9 UST FINDER sites within approximately 0.25 miles of the target property.

Lower Elevation	Address	Direction / Distance	Map ID	Page
FL DEPT OF TRANSPORT	6600 HWY 84	W 0 - 1/8 (0.065 mi.)	D8	39
SHELL-COLLEGE	6400 SR 84	W 0 - 1/8 (0.073 mi.)	C11	50
DI-MAR INDUSTRIES IN	6650 HWY 84	W 0 - 1/8 (0.083 mi.)	D23	57
FOREST LAWN MEMORIAL	***2401 SW 64TH AVE***	***SSW 1/8 - 1/4 (0.133 mi.)***	***H44***	***73***
BROWARD CNTY SCHOOL	2320 COLLEGE AVE	W 1/8 - 1/4 (0.151 mi.)	J49	79
FL DEPT OF TRANSPORT	***5210 REESE RD***	***ESE 1/8 - 1/4 (0.171 mi.)***	***K62***	***143***
WAWA FOOD MARKET# 52	2500 SW 64TH AVE	SSW 1/8 - 1/4 (0.183 mi.)	H66	152
MCGINNIS SKI SCHOOL	***2421 SW 46TH AVE***	***E 1/8 - 1/4 (0.199 mi.)***	***N70***	***190***
FL DEPT OF TRANSPORT	***6950 HWY 84***	***W 1/8 - 1/4 (0.230 mi.)***	***R79***	***213***

E MANIFEST: EPA established a national system for tracking hazardous waste shipments electronically. This system, known as ?e-Manifest,? will modernize the nation?s cradle-to-grave hazardous waste tracking process while saving valuable time, resources, and dollars for industry and states.

A review of the E MANIFEST list, as provided by EDR, and dated 02/17/2025 has revealed that there are 3 E MANIFEST sites within approximately 0.25 miles of the target property.

Lower Elevation	Address	Direction / Distance	Map ID	Page
NINJA AUTO COLLISION	5420 WEST REESE ROAD	SSE 0 - 1/8 (0.102 mi.)	G31	64
THE SCHOOL BOARD OF	2320 COLLEGE AVE	W 1/8 - 1/4 (0.151 mi.)	J50	81
ALTA CONSTRUCTION EQ	***5210 REESE RD***	***ESE 1/8 - 1/4 (0.171 mi.)***	***K61***	***128***

DWM CONTAM: A listing of active or known sites. The listing includes sites that need cleanup but are not actively being working on because the agency currently does not have funding (primarily petroleum and drycleaning).

A review of the DWM CONTAM list, as provided by EDR, and dated 07/14/2023 has revealed that there are 10 DWM CONTAM sites within approximately 0.5 miles of the target property.

Equal/Higher Elevation	Address	Direction / Distance	Map ID	Page
DOT I-595 TANK REMOV	***I-595***	***ESE 0 - 1/8 (0.021 mi.)***	***B2***	***27***
Program Site Id: ERIC_10406				
BROWARD CNTY SCHOOL	***2300 SW 46TH AVE***	***E 1/4 - 1/2 (0.395 mi.)***	***T95***	***258***

Program Site Id: 9047362

Lower Elevation	Address	Direction / Distance	Map ID	Page
FOREST LAWN MEMORIAL Program Site Id: 9103679	***2401 SW 64TH AVE***	***SSW 1/8 - 1/4 (0.133 mi.)***	***H45***	***74***
FL DEPT OF TRANSPORT Program Site Id: 8840198	***5210 REESE RD***	***ESE 1/8 - 1/4 (0.171 mi.)***	***K63***	***145***
MCGINNIS SKI SCHOOL Program Site Id: 8837949	***2421 SW 46TH AVE***	***E 1/8 - 1/4 (0.199 mi.)***	***N69***	***184***
FL DEPT OF TRANSPORT Program Site Id: 8622344	***6950 HWY 84***	***W 1/8 - 1/4 (0.230 mi.)***	***R80***	***215***
GB WELDING & FABRICA Program Site Id: 8841412	2397 COLLEGE AVE	WSW 1/4 - 1/2 (0.316 mi.)	S89	236
PAUL BANGE ROOFING Program Site Id: 8944013	***7000 SW 21ST PL***	***WSW 1/4 - 1/2 (0.428 mi.)***	***U96***	***262***
MEADOWBROOK ELEMENTA Program Site Id: ERIC_10302	***NW 21 MANOR***	***E 1/4 - 1/2 (0.448 mi.)***	***98***	***269***
RACETRAC #566 Program Site Id: 9602588	***2855 DAVIE RD***	***SSW 1/4 - 1/2 (0.454 mi.)***	***99***	***271***

Broward Co. EDIEAR: Broward County Ediear.

A review of the Broward Co. EDIEAR list, as provided by EDR, and dated 02/18/2025 has revealed that there is 1 Broward Co. EDIEAR site within approximately 0.5 miles of the target property.

Lower Elevation	Address	Direction / Distance	Map ID	Page
PALM PETERBILT/*DOT* Facility Id: 1010	4501 SR84	ESE 0 - 1/8 (0.056 mi.)	4	32

HAZ WASTE: The records in this data set are generated by county SQG Assessment, Notification and Verification Programs on-site surveys (see 403.7225 FS). The waste records are wastes observed during county inspections. Even though this state program targets SQGs and VSQGs for outreach, some counties choose to additionally look at their LQGs.

A review of the HAZ WASTE list, as provided by EDR, and dated 02/10/2025 has revealed that there are 30 HAZ WASTE sites within approximately 0.25 miles of the target property.

Equal/Higher Elevation	Address	Direction / Distance	Map ID	Page
WAWA FOOD MARKET #52	***2500 DAVIE RD***	***SSW 0 - 1/8 (0.012 mi.)***	***A1***	***24***
SOLUTIONS AUTOMOTIVE	5410 STATE ROAD 84 #	ESE 0 - 1/8 (0.076 mi.)	F13	52
ROTEC MOTORSPORTS	5410 STATE ROAD 84	ESE 0 - 1/8 (0.076 mi.)	F14	52
ROLLING DOORS	5420 STATE ROAD 84 #	ESE 0 - 1/8 (0.076 mi.)	F18	55
WAGONER PRESS INC	5420 STATE ROAD 84 #	ESE 0 - 1/8 (0.076 mi.)	F20	55
NINJA AUTO COLLISION	5420 STATE ROAD 84 #	ESE 0 - 1/8 (0.076 mi.)	F21	56
ANTHONY FURNITURE RE	5420 STATE ROAD 84 #	ESE 0 - 1/8 (0.076 mi.)	F22	56
HORSEPOWER SALES OF	5370 W STATE ROAD 84	ESE 0 - 1/8 (0.108 mi.)	F33	67
GENESIS	5370 STATE ROAD 84 #	ESE 0 - 1/8 (0.108 mi.)	F34	67
PAT MUSI RACING TEAM	5460 STATE ROAD 84	ESE 0 - 1/8 (0.111 mi.)	F38	69
AUCTION 84	5460 STATE ROAD 84 #	ESE 0 - 1/8 (0.111 mi.)	F39	69

EXECUTIVE SUMMARY

Equal/Higher Elevation	Address	Direction / Distance	Map ID	Page
MARKO DOOR PRODUCTS,	5460 STATE ROAD 84 #	ESE 0 - 1/8 (0.111 mi.)	F41	70

Lower Elevation	Address	Direction / Distance	Map ID	Page
DRY CONCEPTS	5350 SR 84	ESE 0 - 1/8 (0.087 mi.)	F26	62
GOMEZ CRANKSHAFT	5350 STATE ROAD 84 #	ESE 0 - 1/8 (0.087 mi.)	F27	62
REESE TIRE, LLC	5410 REESE RD 2	SSE 0 - 1/8 (0.089 mi.)	G30	64
GARRISON'S REPAIR WE	5310 STATE ROAD 84 #	ESE 0 - 1/8 (0.111 mi.)	F36	68
EMERALD MOVING	2251 66 TERR SW	W 1/8 - 1/4 (0.141 mi.)	I47	78
LAIDLAW TRANSIT CRUS	2251 66 TERR SW	W 1/8 - 1/4 (0.141 mi.)	I48	79
THE SCHOOL BOARD OF	***2320 COLLEGE AVE***	***W 1/8 - 1/4 (0.151 mi.)***	***J53***	***122***
GLENN'S AUOTMOTIVE I	2601 REESE	ESE 1/8 - 1/4 (0.153 mi.)	K54	125
ADLOCK DRYWALL	5380 STATE ROAD 84 #	SE 1/8 - 1/4 (0.159 mi.)	L56	126
DRAGS & DRIFT WORKS	5380 STATE ROAD 84 #	SE 1/8 - 1/4 (0.159 mi.)	L57	126
EXTREME AUTOMOTIVE S	5460 REESE RD 1	S 1/8 - 1/4 (0.169 mi.)	M60	127
ALTA CONSTRUCTION EQ	***5210 REESE RD***	***ESE 1/8 - 1/4 (0.171 mi.)***	***K61***	***128***
BC SOLID WASTE & REC	***5490 REESE RD***	***S 1/8 - 1/4 (0.171 mi.)***	***H64***	***150***
JEFFREY ALLEN, INC.	***2701 REESE RD***	***ESE 1/8 - 1/4 (0.210 mi.)***	***K72***	***199***
MARINE POWER CONCEPT	2701 REESE RD	ESE 1/8 - 1/4 (0.210 mi.)	K73	208
INTERNATIONAL SALVAG	***2281 COLLEGE AVE***	***WSW 1/8 - 1/4 (0.221 mi.)***	***P76***	***211***
AMERICARS SERVICES,	2301 SW 66TH TERRACE	W 1/8 - 1/4 (0.228 mi.)	Q78	213
PRESTIGE GUNITEE	2301 COLLEGE AVE	WSW 1/8 - 1/4 (0.233 mi.)	P83	229

HM Sites use or store greater than 25 Gallons of hazardous materials per month.

A review of the BROWARD CO. HM list, as provided by EDR, and dated 02/20/2024 has revealed that there are 26 BROWARD CO. HM sites within approximately 0.25 miles of the target property.

Equal/Higher Elevation	Address	Direction / Distance	Map ID	Page
WAWA FOOD MARKET #52 Facility ID: 17065	***2500 DAVIE RD***	***SSW 0 - 1/8 (0.012 mi.)***	***A1***	***24***
TRANSTECH Facility ID: 19584 Facility ID: 20540 Facility ID: 21212 Facility ID: 04108	5410 STATE ROAD 84	ESE 0 - 1/8 (0.076 mi.)	F15	53
NINJA AUTO COLLISION Facility ID: 15311 Facility ID: 04277	5420 STATE RD 84	ESE 0 - 1/8 (0.076 mi.)	F19	55
GARY'S AUTO Facility ID: 03345 Facility ID: 12226 Facility ID: 13305	5370 STATE ROAD 84	ESE 0 - 1/8 (0.108 mi.)	F35	68
TUNE-RITE AUTOMOTIVE Facility ID: 00650	5460 STATE ROAD 84	ESE 0 - 1/8 (0.111 mi.)	F40	70

Lower Elevation	Address	Direction / Distance	Map ID	Page
SUNBELT RENTALS PC # Facility ID: 04533	***6580 STATE ROAD 84***	***W 0 - 1/8 (0.070 mi.)***	***E10***	***43***
R&R INVESTMENT TEAM,	5350 REESE RD	SE 0 - 1/8 (0.076 mi.)	B12	52

Facility ID: 19589				
A1 PAINT AND BODY Facility ID: 03910 Facility ID: 13711	5340 STATE ROAD 84	ESE 0 - 1/8 (0.084 mi.)	F25	62
BAY 7 AUTOMOTIVE, IN Facility ID: 13318 Facility ID: 05623	5350 STATE ROAD 84	ESE 0 - 1/8 (0.087 mi.)	F28	63
REESE TIRE, LLC Facility ID: 20031	5410 REESE RD	SSE 0 - 1/8 (0.089 mi.)	G29	63
K A M MACHINE SHOP Facility ID: 00572	***2250 SW 66TH TER***	***W 0 - 1/8 (0.103 mi.)***	***D32***	***66***
GARRISON'S REPAIR WE Facility ID: 15150	5310 SR84	ESE 0 - 1/8 (0.111 mi.)	F37	69
FOREST LAWN CEMETARY Facility ID: 03075	2401 SW 64TH AVE	SSW 1/8 - 1/4 (0.133 mi.)	H43	72
LAIDLAW TRANSIT, INC Facility ID: 04003	2251 SW 66TH TER	W 1/8 - 1/4 (0.141 mi.)	I46	78
THE SCHOOL BOARD OF Facility ID: 02585	***2320 COLLEGE AVE***	***W 1/8 - 1/4 (0.151 mi.)***	***J53***	***122***
GLENN'S AUTOMOTIVE, Facility ID: 11980	2601 REESE RD	ESE 1/8 - 1/4 (0.153 mi.)	K55	125
GLENN'S AUTOMOTIVE, Facility ID: 00543	5320 STATE ROAD 84	ESE 1/8 - 1/4 (0.161 mi.)	L58	127
EXTREME AUTOMOTIVE S Facility ID: 16074	5460 REESE RD	S 1/8 - 1/4 (0.169 mi.)	M59	127
ALTA CONSTRUCTION EQ Facility ID: 04799	***5210 REESE RD***	***ESE 1/8 - 1/4 (0.171 mi.)***	***K61***	***128***
BC SOLID WASTE & REC Facility ID: 00080	***5490 REESE RD***	***S 1/8 - 1/4 (0.171 mi.)***	***H64***	***150***
STM SERVICE CENTER Facility ID: 06539	2263 SW 66TH TER	W 1/8 - 1/4 (0.173 mi.)	I65	152
JEFFREY ALLEN, INC. Facility ID: 14174	***2701 REESE RD***	***ESE 1/8 - 1/4 (0.210 mi.)***	***K72***	***199***
INTERNATIONAL SALVAG Facility ID: 13968 Facility ID: 07333	***2281 COLLEGE AVE***	***WSW 1/8 - 1/4 (0.221 mi.)***	***P76***	***211***
AMERICARS SERVICES, Facility ID: 06324 Facility ID: 11383	2301 SW 66TH TER	W 1/8 - 1/4 (0.228 mi.)	Q77	212
PRESTIGE GUNITE-DAVI Facility ID: 03388	***2301 COLLEGE AVE***	***WSW 1/8 - 1/4 (0.233 mi.)***	***P81***	***219***
CAST-CRETE CORPORATI Facility ID: 02731	***2311 SW 66TH TER***	***W 1/8 - 1/4 (0.239 mi.)***	***P84***	***230***

BROWARD CO. NOV: NOV Facilities have received a notice of violation letter under Broward County Chapter 27 code.

A review of the BROWARD CO. NOV list, as provided by EDR, and dated 02/28/2025 has revealed that there is 1 BROWARD CO. NOV site within approximately 0.25 miles of the target property.

Lower Elevation	Address	Direction / Distance	Map ID	Page
THE SCHOOL BOARD OF	***2320 COLLEGE AVE***	***W 1/8 - 1/4 (0.151 mi.)***	***J53***	***122***
Enforcement Number: NOV08-0039 Facility Status: Closed				

RESP PARTY: Open, inactive and closed responsible party sites

A review of the RESP PARTY list, as provided by EDR, and dated 11/01/2024 has revealed that there are 2 RESP PARTY sites within approximately 0.5 miles of the target property.

Equal/Higher Elevation	Address	Direction / Distance	Map ID	Page
DOT I-595 TANK REMOV	***I-595***	***ESE 0 - 1/8 (0.021 mi.)***	***B2***	***27***
Site Status: CLOSED				

Lower Elevation	Address	Direction / Distance	Map ID	Page
MEADOWBROOK ELEMENTA	***NW 21 MANOR***	***E 1/4 - 1/2 (0.448 mi.)***	***98***	***269***
Site Status: CLOSED				

EDR HIGH RISK HISTORICAL RECORDS

EDR Exclusive Records

EDR Hist Auto: EDR has searched selected national collections of business directories and has collected listings of potential gas station/filling station/service station sites that were available to EDR researchers. EDR's review was limited to those categories of sources that might, in EDR's opinion, include gas station/filling station/service station establishments. The categories reviewed included, but were not limited to gas, gas station, gasoline station, filling station, auto, automobile repair, auto service station, service station, etc. This database falls within a category of information EDR classifies as "High Risk Historical Records", or HRHR. EDR's HRHR effort presents unique and sometimes proprietary data about past sites and operations that typically create environmental concerns, but may not show up in current government records searches.

A review of the EDR Hist Auto list, as provided by EDR, has revealed that there are 2 EDR Hist Auto sites within approximately 0.125 miles of the target property.

Equal/Higher Elevation	Address	Direction / Distance	Map ID	Page
TRANSTECH	5410 W STATE ROAD 84	ESE 0 - 1/8 (0.076 mi.)	F16	54
GARRISONS REPAIR WES	5420 W STATE ROAD 84	ESE 0 - 1/8 (0.076 mi.)	F17	54

EXECUTIVE SUMMARY

Due to poor or inadequate address information, the following sites were not mapped. Count: 1 records.

Site Name	Database(s)
FLORIDA TURNPIKE & I-595 RELEASE	LUST, TANKS, CLEANUP SITES, DWM CONTAM

OVERVIEW MAP - 8006167.11S



SITE NAME:	G-54b Spillway	CLIENT:	AECOM
ADDRESS:	6502 SW 20th St Fort Lauderdale FL 33317	CONTACT:	Kelsey Esteves
LAT/LONG:	26.094174 / 80.226774	INQUIRY #:	8006167.11s
		DATE:	June 03, 2025 10:47 am

Copyright © 2025 EDR, Inc. © 2015 TomTom Rel. 2015.

DETAIL MAP - 8006167.11S



0 1/8 1/4 1/2 Miles

- Target Property
- Sites at elevations higher than or equal to the target property
- Sites at elevations lower than the target property
- Manufactured Gas Plants
- Sensitive Receptors
- National Priority List Sites
- Dept. Defense Sites
- Indian Reservations BIA
- Power transmission lines
- Pipelines
- Special Flood Hazard Area (1%)
- 0.2% Annual Chance Flood Hazard
- National Wetland Inventory
- State Wetlands
- FL Brownfield

This report includes Interactive Map Layers to display and/or hide map information. The legend includes only those icons for the default map view.

SITE NAME: G-54b Spillway	CLIENT: AECOM
ADDRESS: 6502 SW 20th St Fort Lauderdale FL 33317	CONTACT: Kelsey Esteves
LAT/LONG: 26.094174 / 80.226774	INQUIRY #: 8006167.11s DATE: June 03, 2025 10:55 am

Copyright © 2025 EDR, Inc. © 2015 TomTom Rel. 2015.

MAP FINDINGS SUMMARY

Database	Search Distance (Miles)	Target Property	< 1/8	1/8 - 1/4	1/4 - 1/2	1/2 - 1	> 1	Total Plotted
STANDARD ENVIRONMENTAL RECORDS								
Lists of Federal NPL (Superfund) sites								
NPL	1.000		0	0	0	1	NR	1
Proposed NPL	1.000		0	0	0	0	NR	0
NPL LIENS	1.000		0	0	0	0	NR	0
Lists of Federal Delisted NPL sites								
Delisted NPL	1.000		0	0	0	0	NR	0
Lists of Federal sites subject to CERCLA removals and CERCLA orders								
FEDERAL FACILITY	0.500		0	0	0	NR	NR	0
SEMS	0.500		0	0	1	NR	NR	1
Lists of Federal CERCLA sites with NFRAP								
SEMS-ARCHIVE	0.500		0	0	0	NR	NR	0
Lists of Federal RCRA facilities undergoing Corrective Action								
CORRACTS	1.000		0	0	0	0	NR	0
Lists of Federal RCRA TSD facilities								
RCRA-TSDF	0.500		0	0	0	NR	NR	0
Lists of Federal RCRA generators								
RCRA-LQG	0.250		0	0	NR	NR	NR	0
RCRA-SQG	0.250		0	0	NR	NR	NR	0
RCRA-VSQG	0.250		1	2	NR	NR	NR	3
Federal institutional controls / engineering controls registries								
LUCIS	0.500		0	0	0	NR	NR	0
US ENG CONTROLS	0.500		0	0	0	NR	NR	0
US INST CONTROLS	0.500		0	0	0	NR	NR	0
Federal ERNS list								
ERNS	TP		NR	NR	NR	NR	NR	0
Lists of state- and tribal hazardous waste facilities								
SHWS	1.000		0	0	0	0	NR	0
Lists of state and tribal landfills and solid waste disposal facilities								
SWF/LF	0.500		0	2	7	NR	NR	9
Lists of state and tribal leaking storage tanks								
LAST	0.500		0	0	0	NR	NR	0

MAP FINDINGS SUMMARY

Database	Search Distance (Miles)	Target Property	< 1/8	1/8 - 1/4	1/4 - 1/2	1/2 - 1	> 1	Total Plotted
LUST	0.500		0	4	4	NR	NR	8
INDIAN LUST	0.500		0	0	0	NR	NR	0
Lists of state and tribal registered storage tanks								
FF TANKS	0.250		0	0	NR	NR	NR	0
FEMA UST	0.250		0	0	NR	NR	NR	0
UST	0.250		3	6	NR	NR	NR	9
AST	0.250		3	5	NR	NR	NR	8
INDIAN UST	0.250		0	0	NR	NR	NR	0
TANKS	0.250		0	0	NR	NR	NR	0
State and tribal institutional control / engineering control registries								
ENG CONTROLS	0.500		0	0	0	NR	NR	0
INST CONTROL	0.500		0	0	0	NR	NR	0
Lists of state and tribal voluntary cleanup sites								
VCP	0.500		0	0	0	NR	NR	0
INDIAN VCP	0.500		0	0	0	NR	NR	0
Lists of state and tribal brownfield sites								
BROWNFIELDS	0.500		0	0	0	NR	NR	0
ADDITIONAL ENVIRONMENTAL RECORDS								
Local Brownfield lists								
US BROWNFIELDS	0.500		0	0	0	NR	NR	0
Local Lists of Landfill / Solid Waste Disposal Sites								
SWRCY	0.500		0	0	1	NR	NR	1
INDIAN ODI	0.500		0	0	0	NR	NR	0
ODI	0.500		0	0	0	NR	NR	0
DEBRIS REGION 9	0.500		0	0	0	NR	NR	0
IHS OPEN DUMPS	0.500		0	0	0	NR	NR	0
Local Lists of Hazardous waste / Contaminated Sites								
US HIST CDL	TP		NR	NR	NR	NR	NR	0
PRIORITYCLEANERS	0.500		0	0	0	NR	NR	0
Fl Sites	1.000		0	0	0	0	NR	0
US CDL	TP		NR	NR	NR	NR	NR	0
Local Land Records								
LIENS 2	TP		NR	NR	NR	NR	NR	0
Records of Emergency Release Reports								
HMIRS	TP		NR	NR	NR	NR	NR	0
SPILLS	TP		NR	NR	NR	NR	NR	0
SPILLS 90	TP		NR	NR	NR	NR	NR	0

MAP FINDINGS SUMMARY

Database	Search Distance (Miles)	Target Property	< 1/8	1/8 - 1/4	1/4 - 1/2	1/2 - 1	> 1	Total Plotted
SPILLS 80	TP		NR	NR	NR	NR	NR	0
Other Ascertainable Records								
RCRA NonGen / NLR	0.250		2	0	NR	NR	NR	2
FUDS	1.000		0	0	0	0	NR	0
DOD	1.000		0	0	0	0	NR	0
SCRD DRYCLEANERS	0.500		0	0	0	NR	NR	0
US FIN ASSUR	TP		NR	NR	NR	NR	NR	0
EPA WATCH LIST	TP		NR	NR	NR	NR	NR	0
2020 COR ACTION	0.250		0	0	NR	NR	NR	0
TSCA	TP		NR	NR	NR	NR	NR	0
TRIS	TP		NR	NR	NR	NR	NR	0
SSTS	TP		NR	NR	NR	NR	NR	0
ROD	1.000		0	0	0	1	NR	1
RMP	TP		NR	NR	NR	NR	NR	0
RAATS	TP		NR	NR	NR	NR	NR	0
PRP	TP		NR	NR	NR	NR	NR	0
PADS	TP		NR	NR	NR	NR	NR	0
ICIS	TP		NR	NR	NR	NR	NR	0
FTTS	TP		NR	NR	NR	NR	NR	0
MLTS	TP		NR	NR	NR	NR	NR	0
COAL ASH DOE	TP		NR	NR	NR	NR	NR	0
COAL ASH EPA	0.500		0	0	0	NR	NR	0
PCB TRANSFORMER	TP		NR	NR	NR	NR	NR	0
RADINFO	TP		NR	NR	NR	NR	NR	0
HIST FTTS	TP		NR	NR	NR	NR	NR	0
DOT OPS	TP		NR	NR	NR	NR	NR	0
CONSENT	1.000		0	0	0	0	NR	0
INDIAN RESERV	1.000		0	0	0	0	NR	0
FUSRAP	1.000		0	0	0	0	NR	0
UMTRA	0.500		0	0	0	NR	NR	0
LEAD SMELTERS	TP		NR	NR	NR	NR	NR	0
US AIRS	TP		NR	NR	NR	NR	NR	0
US MINES	0.250		0	1	NR	NR	NR	1
MINES MRDS	0.250		0	1	NR	NR	NR	1
ABANDONED MINES	0.250		0	0	NR	NR	NR	0
FINDS	TP		NR	NR	NR	NR	NR	0
ECHO	TP		NR	NR	NR	NR	NR	0
UXO	1.000		0	0	0	0	NR	0
DOCKET HWC	TP		NR	NR	NR	NR	NR	0
FUELS PROGRAM	0.250		0	0	NR	NR	NR	0
PFAS NPL	0.250		0	0	NR	NR	NR	0
PFAS FEDERAL SITES	0.250		0	0	NR	NR	NR	0
PFAS TSCA	0.250		0	0	NR	NR	NR	0
PFAS TRIS	0.250		0	0	NR	NR	NR	0
PFAS RCRA MANIFEST	0.250		0	0	NR	NR	NR	0
PFAS ATSDR	0.250		0	0	NR	NR	NR	0
PFAS WQP	0.250		0	0	NR	NR	NR	0
PFAS NPDES	0.250		0	0	NR	NR	NR	0
PFAS PROJECT	0.250		0	0	NR	NR	NR	0
PFAS ECHO	0.250		0	0	NR	NR	NR	0

MAP FINDINGS SUMMARY

Database	Search Distance (Miles)	Target Property	< 1/8	1/8 - 1/4	1/4 - 1/2	1/2 - 1	> 1	Total Plotted
PFAS ECHO FIRE TRAIN	0.250		0	0	NR	NR	NR	0
PFAS PT 139 AIRPORT	0.250		0	0	NR	NR	NR	0
AQUEOUS FOAM NRC	0.250		0	0	NR	NR	NR	0
BIOSOLIDS	TP		NR	NR	NR	NR	NR	0
UST FINDER RELEASE	0.500		0	4	3	NR	NR	7
UST FINDER	0.250		3	6	NR	NR	NR	9
E MANIFEST	0.250		1	2	NR	NR	NR	3
PFAS	0.250		0	0	NR	NR	NR	0
AQUEOUS FOAM	0.250		0	0	NR	NR	NR	0
AIRS	TP		NR	NR	NR	NR	NR	0
ASBESTOS	TP		NR	NR	NR	NR	NR	0
CLEANUP SITES	TP		NR	NR	NR	NR	NR	0
DEDB	0.250		0	0	NR	NR	NR	0
DRYCLEANERS	0.250		0	0	NR	NR	NR	0
DWM CONTAM	0.500		1	4	5	NR	NR	10
Broward Co. EDIEAR	0.500		1	0	0	NR	NR	1
Financial Assurance	TP		NR	NR	NR	NR	NR	0
FL Cattle Dip. Vats	0.250		0	0	NR	NR	NR	0
HAZ WASTE	0.250		16	14	NR	NR	NR	30
BROWARD CO. HM	0.250		12	14	NR	NR	NR	26
HW GEN	0.250		0	0	NR	NR	NR	0
BROWARD CO. NOV	0.250		0	1	NR	NR	NR	1
RESP PARTY	0.500		1	0	1	NR	NR	2
SOLCP	TP		NR	NR	NR	NR	NR	0
SITE INV SITES	0.500		0	0	0	NR	NR	0
TIER 2	TP		NR	NR	NR	NR	NR	0
UIC	TP		NR	NR	NR	NR	NR	0
NPDES	TP		NR	NR	NR	NR	NR	0
ERIC WASTE CLEANUP	TP		NR	NR	NR	NR	NR	0
EDR HIGH RISK HISTORICAL RECORDS								
EDR Exclusive Records								
EDR MGP	1.000		0	0	0	0	NR	0
EDR Hist Auto	0.125		2	NR	NR	NR	NR	2
EDR Hist Cleaner	0.125		0	NR	NR	NR	NR	0
EDR RECOVERED GOVERNMENT ARCHIVES								
Exclusive Recovered Govt. Archives								
RGA HWS	TP		NR	NR	NR	NR	NR	0
RGA LF	TP		NR	NR	NR	NR	NR	0
RGA LUST	TP		NR	NR	NR	NR	NR	0
- Totals --		0	46	66	22	2	0	136

NOTES:

TP = Target Property

NR = Not Requested at this Search Distance

Sites may be listed in more than one database

NPL **FLORIDA PETROLEUM REPROCESSORS** **NPL 1000701468**
Region **3211 S.W. 50TH AVENUE** **SEMS FLD984184127**
SSE **FORT LAUDERDALE, FL 33314** **US ENG CONTROLS**
1/2-1 **US INST CONTROLS**
3357 ft. **RCRA NonGen / NLR**
ROD
PRP

NPL:

EPA Region:	4
EPA ID:	FLD984184127
Site ID:	406469
Name:	FLORIDA PETROLEUM REPROCESSORS
Address:	3211 S.W. 50th Avenue
City,State,Zip:	FORT LAUDERDALE, FL 33314
Federal:	N
Final Date:	1998-03-06 00:00:00
Latitude:	26.081944
Longitude:	-80.215556
Site Score:	50
NAI:	Not reported
Native American Entity:	Not reported

Substance as of 08/2019:

NPL Status:	Currently on the Final NPL
Substance ID:	Not reported
CAS Number:	Not reported
Substance:	Not reported
Pathway:	Not reported
Scoring:	Not reported

NPL Status:	Currently on the Final NPL
Substance ID:	C266
CAS Number:	75-00-3
Substance:	ETHYL CHLORIDE
Pathway:	GROUND WATER PATHWAY
Scoring:	2

NPL Status:	Currently on the Final NPL
Substance ID:	C324
CAS Number:	156-59-2
Substance:	CIS-1,2-DICHLOROETHYLENE
Pathway:	NO PATHWAY INDICATED
Scoring:	1

NPL Status:	Currently on the Final NPL
Substance ID:	C596
CAS Number:	540-59-0
Substance:	DICHLOROETHENE, 1,2-
Pathway:	GROUND WATER PATHWAY
Scoring:	2

NPL Status:	Currently on the Final NPL
Substance ID:	U002
CAS Number:	67-64-1
Substance:	ACETONE
Pathway:	NO PATHWAY INDICATED
Scoring:	1

NPL Status: Currently on the Final NPL

FLORIDA PETROLEUM REPROCESSORS (Continued) **1000701468**

Substance ID:	U043
CAS Number:	75-01-4
Substance:	VINYL CHLORIDE
Pathway:	GROUND WATER PATHWAY
Scoring:	4
NPL Status:	Currently on the Final NPL
Substance ID:	U076
CAS Number:	75-34-3
Substance:	DICHLOROETHANE, 1,1-
Pathway:	GROUND WATER PATHWAY
Scoring:	2
NPL Status:	Currently on the Final NPL
Substance ID:	U077
CAS Number:	107-06-2
Substance:	DICHLOROETHANE, 1,2-
Pathway:	GROUND WATER PATHWAY
Scoring:	2
NPL Status:	Currently on the Final NPL
Substance ID:	U078
CAS Number:	75-35-4
Substance:	DICHLOROETHENE, 1,1-
Pathway:	NO PATHWAY INDICATED
Scoring:	1
NPL Status:	Currently on the Final NPL
Substance ID:	U079
CAS Number:	156-60-5
Substance:	TRANS-DICHLOROETHYLENE, 1,2-
Pathway:	NO PATHWAY INDICATED
Scoring:	1
NPL Status:	Currently on the Final NPL
Substance ID:	U080
CAS Number:	75-09-2
Substance:	METHYLENE CHLORIDE
Pathway:	NO PATHWAY INDICATED
Scoring:	1
NPL Status:	Currently on the Final NPL
Substance ID:	U210
CAS Number:	127-18-4
Substance:	TETRACHLOROETHENE
Pathway:	NO PATHWAY INDICATED
Scoring:	1
NPL Status:	Currently on the Final NPL
Substance ID:	U226
CAS Number:	71-55-6
Substance:	TRICHLOROETHANE, 1,1,1-
Pathway:	GROUND WATER PATHWAY
Scoring:	2
NPL Status:	Currently on the Final NPL
Substance ID:	U228

FLORIDA PETROLEUM REPROCESSORS (Continued) **1000701468**

CAS Number: 79-01-6
Substance: TRICHLOROETHYLENE (TCE)
Pathway: GROUND WATER PATHWAY
Scoring: 2

Summary Details:

Conditions at Proposal April 1997): The Florida Petroleum Reprocessors FPR) site is located in a mixed residential and commercial area in Fort Lauderdale, Broward County, Florida. The site was originally owned and operated by Oil Conservationists, Inc. OCI). OCI functioned as a waste oil transfer station from 1978 to mid-1985. Prior to 1978, the site was vacant. FPR leased the site from OCI in mid-1985, and later purchased the property in mid-1986 or 1987. From 1985 until about 1991, FPR purchased waste oils, fuels, and oily wastewaters from automotive, agricultural, and marine industries of south Florida, as well as state, municipal, and Federal generators. Upon receipt, the waste oils and wastewaters were tested for halogens and then stored on site in aboveground storage tanks. Waste oils were processed and then delivered to asphalt plants for use as fuel, used oil marketers, or phosphate mines for use as a flotation oil. Sometime before mid-1985, OCI was citedby the Broward County Environmental Quality Control Board for 1) several releases or discharges of waste oils, grease, and ha ardous substances, including volatile organic compounds VOCs); and 2) chlorinated solvent contamination in ground watermonitoring wells at concentrations exceeding county standards. As a result of the county citations, OCI, and subsequently FPR, retained Southeast Environmental Consultants, Inc. SEEC), to conduct a contamination assessment and install additional monitoring wells at the site. According to SEEC reports, the aboveground storage tanks were moved into an on-site concrete containment area, an underground drop tank was removed, and monitoring wells were installed on site prior to late 1985.Analytical results of samples collected by SEEC, which confirmed VOC contamination of on-site soils and ground water underlying the site, were provided to the Florida Department of Environmental Regulation FDER) in 1986, 1991, and 1992. Approximately 60 tons of soil contaminated with waste oils and chlorinated solvents were subsequently excavated. During the excavation, waste oil free product was encountered in on-site soil and the excavation was terminated because SEEC concluded that the free product abatement was beyond the scope of the clean up at that time. In 1995, VOCs were still detected in ground water samples collected by the U.S. Environmental Protection Agency EPA) from FPR monitoring wells. Samples collected by EPA fromaboveground tanks indicated the presence of 1,1-dichloroethane, 1,1,1-trichloroethane, trichloroethene, and tetrachloroethene. Characteri ation and remedial activities are currently ongoing at the site. During the testing of analytical equipment in December 1986, the City of Fort Lauderdale detected chlorinated solvents, primarily 1,2-dichloroethene, at high concentrations in municipal well 18 of the south Peele-Dixie well field, located just over 1 mile north of the FPR site. As a result of the contamination, the city closed down the south well field. Some of the wells were later put back on line, and an air tower used for pump-and-treat operations was constructed to remove contamination from the ground water. The Peele-Dixiewell field currently contributes to a municipal system that serves nearly 54,000 connections. At least eight additional municipal systems obtain potable water from well fields located within 4 miles of the site. Ground water monitoring conducted by the City of Fort Lauderdale and FDER at the Peele-Dixie well field from the mid-1980s to the early 1990s has shown consistent detection of VOCs, including 1,2-dichloroethene, trichloroethene, and vinyl chloride. Status March 1998): EPA has completed a Remedial Investigation RI) and Baseline Risk Assessment Evaluation of cleanup alternatives, and a Feasibility Study is

FLORIDA PETROLEUM REPROCESSORS (Continued) **1000701468**

underway. Results of the RI and previous characteri ation studies indicate that the FPR facility is a significant source of the ground water contamination. The description of the site release) is based on information available at the time the site was scored. The description may change as additional information is gathered on the sources and extentof contamination. See 56 FR 5600, February 11, 1991, or subsequent FR notices.

Narratives as of 08/2019:
NPL Name: FLORIDA PETROLEUM REPROCESSORS

Site as of 08/2019:
EPA Region: 04
Site ID: 0406469
Site Status: F
Federal Site: N
Date Deleted: Not reported
Date Finalized: 03/06/98
Date Proposed: 04/01/97

Site Status as of 08/2019:
Proposed Date: 04/01/1997
Final Date: 03/06/1998
Deleted Date: Not reported
NPL Status: Final

Narr:
Site Name: Florida Petroleum Reprocessors
Site EPA ID: FLD984184127
Listing Date: 3/6/1998
Site Score: 50
Federal Facility Indicator: No

Site List URL:

Site Progress URL:

Federal Register URL:

Site Location URL:

SEMS:
Site ID: 0406469
EPA ID: FLD984184127
Name: FLORIDA PETROLEUM REPROCESSORS
Address: 3211 S.W. 50TH AVENUE
Address 2: Not reported
City,State,Zip: FORT LAUDERDALE, FL 33314
Cong District: 20
FIPS Code: 12011
Latitude: 26.081944
Longitude: -80.215556
FF: N
NPL: Currently on the Final NPL
Non NPL Status: Not reported

FLORIDA PETROLEUM REPROCESSORS (Continued) **1000701468**

SEMS Detail:

Region:	04
Site ID:	0406469
EPA ID:	FLD984184127
Site Name:	FLORIDA PETROLEUM REPROCESSORS
NPL:	F
FF:	N
OU:	00
Action Code:	AR
Action Name:	ADMIN REC
SEQ:	1
Start Date:	1997-05-07 04:00:00
Finish Date:	1997-05-07 04:00:00
Qual:	V
Current Action Lead:	EPA Perf

Region:	04
Site ID:	0406469
EPA ID:	FLD984184127
Site Name:	FLORIDA PETROLEUM REPROCESSORS
NPL:	F
FF:	N
OU:	00
Action Code:	CR
Action Name:	CI
SEQ:	1
Start Date:	1996-05-10 04:00:00
Finish Date:	Not reported
Qual:	Not reported
Current Action Lead:	EPA Perf

Region:	04
Site ID:	0406469
EPA ID:	FLD984184127
Site Name:	FLORIDA PETROLEUM REPROCESSORS
NPL:	F
FF:	N
OU:	00
Action Code:	FE
Action Name:	5 YEAR
SEQ:	1
Start Date:	2018-09-18 05:00:00
Finish Date:	2018-09-18 05:00:00
Qual:	Not reported
Current Action Lead:	EPA Perf

Region:	04
Site ID:	0406469
EPA ID:	FLD984184127
Site Name:	FLORIDA PETROLEUM REPROCESSORS
NPL:	F
FF:	N
OU:	00
Action Code:	FE
Action Name:	5 YEAR
SEQ:	2
Start Date:	2022-10-11 05:00:00

FLORIDA PETROLEUM REPROCESSORS (Continued) **1000701468**

Finish Date:	2023-07-14 05:00:00
Qual:	Not reported
Current Action Lead:	EPA Perf
Region:	04
Site ID:	0406469
EPA ID:	FLD984184127
Site Name:	FLORIDA PETROLEUM REPROCESSORS
NPL:	F
FF:	N
OU:	00
Action Code:	CM
Action Name:	PCOR
SEQ:	1
Start Date:	Not reported
Finish Date:	2013-09-05 05:00:00
Qual:	Not reported
Current Action Lead:	EPA Perf
Region:	04
Site ID:	0406469
EPA ID:	FLD984184127
Site Name:	FLORIDA PETROLEUM REPROCESSORS
NPL:	F
FF:	N
OU:	00
Action Code:	HR
Action Name:	HAZRANK
SEQ:	1
Start Date:	Not reported
Finish Date:	1996-08-23 04:00:00
Qual:	Not reported
Current Action Lead:	EPA Perf
Region:	04
Site ID:	0406469
EPA ID:	FLD984184127
Site Name:	FLORIDA PETROLEUM REPROCESSORS
NPL:	F
FF:	N
OU:	00
Action Code:	NF
Action Name:	NPL FINL
SEQ:	1
Start Date:	Not reported
Finish Date:	1998-03-06 05:00:00
Qual:	Not reported
Current Action Lead:	EPA Perf
Region:	04
Site ID:	0406469
EPA ID:	FLD984184127
Site Name:	FLORIDA PETROLEUM REPROCESSORS
NPL:	F
FF:	N
OU:	00
Action Code:	NP

FLORIDA PETROLEUM REPROCESSORS (Continued) **1000701468**

Action Name:	PROPOSED
SEQ:	1
Start Date:	Not reported
Finish Date:	1997-04-01 05:00:00
Qual:	Not reported
Current Action Lead:	EPA Perf
Region:	04
Site ID:	0406469
EPA ID:	FLD984184127
Site Name:	FLORIDA PETROLEUM REPROCESSORS
NPL:	F
FF:	N
OU:	00
Action Code:	PA
Action Name:	PA
SEQ:	1
Start Date:	Not reported
Finish Date:	1997-03-12 05:00:00
Qual:	H
Current Action Lead:	EPA Perf In-Hse
Region:	04
Site ID:	0406469
EPA ID:	FLD984184127
Site Name:	FLORIDA PETROLEUM REPROCESSORS
NPL:	F
FF:	N
OU:	00
Action Code:	BB
Action Name:	PRP RV
SEQ:	1
Start Date:	1996-12-15 05:00:00
Finish Date:	1997-03-18 05:00:00
Qual:	C
Current Action Lead:	EPA Ovrsght
Region:	04
Site ID:	0406469
EPA ID:	FLD984184127
Site Name:	FLORIDA PETROLEUM REPROCESSORS
NPL:	F
FF:	N
OU:	00
Action Code:	BB
Action Name:	PRP RV
SEQ:	2
Start Date:	1999-06-15 04:00:00
Finish Date:	Not reported
Qual:	S
Current Action Lead:	EPA Ovrsght
Region:	04
Site ID:	0406469
EPA ID:	FLD984184127
Site Name:	FLORIDA PETROLEUM REPROCESSORS
NPL:	F

FLORIDA PETROLEUM REPROCESSORS (Continued) **1000701468**

FF:	N
OU:	00
Action Code:	DS
Action Name:	DISCVRY
SEQ:	1
Start Date:	1996-02-16 05:00:00
Finish Date:	1996-02-16 05:00:00
Qual:	Not reported
Current Action Lead:	EPA Perf
Region:	04
Site ID:	0406469
EPA ID:	FLD984184127
Site Name:	FLORIDA PETROLEUM REPROCESSORS
NPL:	F
FF:	N
OU:	01
Action Code:	AR
Action Name:	ADMIN REC
SEQ:	2
Start Date:	1997-05-23 04:00:00
Finish Date:	2001-03-20 05:00:00
Qual:	Not reported
Current Action Lead:	EPA Perf
Region:	04
Site ID:	0406469
EPA ID:	FLD984184127
Site Name:	FLORIDA PETROLEUM REPROCESSORS
NPL:	F
FF:	N
OU:	01
Action Code:	CO
Action Name:	RI/FS
SEQ:	1
Start Date:	1996-05-10 04:00:00
Finish Date:	2001-03-01 05:00:00
Qual:	Not reported
Current Action Lead:	EPA Perf
Region:	04
Site ID:	0406469
EPA ID:	FLD984184127
Site Name:	FLORIDA PETROLEUM REPROCESSORS
NPL:	F
FF:	N
OU:	01
Action Code:	BF
Action Name:	PRP RA
SEQ:	1
Start Date:	2007-09-25 04:00:00
Finish Date:	Not reported
Qual:	Not reported
Current Action Lead:	EPA Ovrsght
Region:	04
Site ID:	0406469

FLORIDA PETROLEUM REPROCESSORS (Continued) **1000701468**

EPA ID:	FLD984184127
Site Name:	FLORIDA PETROLEUM REPROCESSORS
NPL:	F
FF:	N
OU:	01
Action Code:	BE
Action Name:	PRP RD
SEQ:	1
Start Date:	2005-05-17 04:00:00
Finish Date:	2007-09-25 04:00:00
Qual:	Not reported
Current Action Lead:	EPA Ovrsght
Region:	04
Site ID:	0406469
EPA ID:	FLD984184127
Site Name:	FLORIDA PETROLEUM REPROCESSORS
NPL:	F
FF:	N
OU:	01
Action Code:	RO
Action Name:	ROD
SEQ:	1
Start Date:	Not reported
Finish Date:	2001-03-01 05:00:00
Qual:	R
Current Action Lead:	EPA Perf

SIte:

Name:	FLORIDA PETROLEUM REPROCESSORS
Address:	3211 S.W. 50TH AVENUE
Address 2:	Not reported
City,State,Zip:	FORT LAUDERDALE, FL 33314
Event Code:	Not reported
Action Taken Date:	03/19/2019
EPA ID:	FLD984184127
Action Name:	Explanation of Significant Differences
Action ID:	1
Operable Unit:	01
Contaminated Media:	Groundwater
Contact Name:	Not reported
Contact Telephone:	Not reported
Event:	Not reported
Federal Facility:	N
Fiscal Year:	2019
NPL Status:	Currently on the Final NPL
Superfund Alternative Agreement:	N
Latitude:	26.081944
Longitude:	-80.215556

Media:

EPA ID:	FLD984184127
Contaminated Media:	Groundwater
Action ID:	1
Operable Unit:	01
Action Name:	Record of Decision

FLORIDA PETROLEUM REPROCESSORS (Continued) **1000701468**

Action Taken Date:	03/01/2001
Event Code:	Not reported
Contact Name:	Not reported
Contact Telephone:	Not reported
Event:	Not reported
Federal Facility:	N
Fiscal Year:	2001
NPL Status:	Currently on the Final NPL
Superfund Alternative Agreement:	N
Latitude:	26.081944
Longitude:	-80.215556

EPA ID:	FLD984184127
Contaminated Media:	Groundwater
Action ID:	1
Operable Unit:	01
Action Name:	Explanation of Significant Differences
Action Taken Date:	03/19/2019
Event Code:	Not reported
Contact Name:	Not reported
Contact Telephone:	Not reported
Event:	Not reported
Federal Facility:	N
Fiscal Year:	2019
NPL Status:	Currently on the Final NPL
Superfund Alternative Agreement:	N
Latitude:	26.081944
Longitude:	-80.215556

EPA ID:	FLD984184127
Contaminated Media:	Groundwater
Action ID:	1
Operable Unit:	01
Action Name:	Record of Decision
Action Taken Date:	03/01/2001
Event Code:	Not reported
Contact Name:	Not reported
Contact Telephone:	Not reported
Event:	Not reported
Federal Facility:	N
Fiscal Year:	2001
NPL Status:	Currently on the Final NPL
Superfund Alternative Agreement:	N
Latitude:	26.081944
Longitude:	-80.215556

EPA ID:	FLD984184127
Contaminated Media:	Groundwater
Action ID:	1
Operable Unit:	01
Action Name:	Record of Decision
Action Taken Date:	03/01/2001
Event Code:	Not reported
Contact Name:	Not reported
Contact Telephone:	Not reported
Event:	Not reported
Federal Facility:	N

FLORIDA PETROLEUM REPROCESSORS (Continued) **1000701468**

Fiscal Year:	2001
NPL Status:	Currently on the Final NPL
Superfund Alternative Agreement:	N
Latitude:	26.081944
Longitude:	-80.215556

EPA ID:	FLD984184127
Contaminated Media:	Groundwater
Action ID:	1
Operable Unit:	01
Action Name:	Record of Decision
Action Taken Date:	03/01/2001
Event Code:	Not reported
Contact Name:	Not reported
Contact Telephone:	Not reported
Event:	Not reported
Federal Facility:	N
Fiscal Year:	2001
NPL Status:	Currently on the Final NPL
Superfund Alternative Agreement:	N
Latitude:	26.081944
Longitude:	-80.215556

EPA ID:	FLD984184127
Contaminated Media:	Groundwater
Action ID:	1
Operable Unit:	01
Action Name:	Record of Decision
Action Taken Date:	03/01/2001
Event Code:	Not reported
Contact Name:	Not reported
Contact Telephone:	Not reported
Event:	Not reported
Federal Facility:	N
Fiscal Year:	2001
NPL Status:	Currently on the Final NPL
Superfund Alternative Agreement:	N
Latitude:	26.081944
Longitude:	-80.215556

EPA ID:	FLD984184127
Contaminated Media:	Groundwater
Action ID:	1
Operable Unit:	01
Action Name:	Record of Decision
Action Taken Date:	03/01/2001
Event Code:	Not reported
Contact Name:	Not reported
Contact Telephone:	Not reported
Event:	Not reported
Federal Facility:	N
Fiscal Year:	2001
NPL Status:	Currently on the Final NPL
Superfund Alternative Agreement:	N
Latitude:	26.081944
Longitude:	-80.215556

FLORIDA PETROLEUM REPROCESSORS (Continued) **1000701468**

US INST CONTROLS:

Name:	FLORIDA PETROLEUM REPROCESSORS
Address:	3211 S.W. 50TH AVENUE
Address 2:	Not reported
City,State,Zip:	FORT LAUDERDALE, FL 33314
EPA ID:	FLD984184127
Action Name:	Explanation of Significant Differences
Action ID:	1
Operable Unit:	01
Actual Date:	03/19/2019
Contaminated Media:	Groundwater
Event Code:	Not reported
Contact Name:	Not reported
Contact Telephone:	Not reported
Event:	Not reported
Federal Facility:	N
Fiscal Year:	2019
NPL Status:	Currently on the Final NPL
Superfund Alternative Agreement:	N
Latitude:	26.081944
Longitude:	-80.215556

RCRA Listings:

Date Form Received by Agency:	19930113
Handler Name:	Florida Petroleum Reprocessors Inc
Handler Address:	Sw 50th Ave # B
Handler City,State,Zip:	DAVIE, FL 33314-2110
EPA ID:	FLD984184127
Contact Name:	GEORGE GORDON
Contact Address:	PO BOX 290293
Contact City,State,Zip:	DAVIE, FL 33329-0293
Contact Telephone:	305-345-9118
Contact Fax:	Not reported
Contact Email:	Not reported
Contact Title:	Not reported
EPA Region:	04
Land Type:	Private
Federal Waste Generator Description:	Not a generator, verified
Non-Notifier:	Not reported
Biennial Report Cycle:	Not reported
Accessibility:	Not reported
Active Site Indicator:	Not reported
State District Owner:	Fl
State District:	SE
Mailing Address:	PO BOX 290293
Mailing City,State,Zip:	DAVIE, FL 33329-0293
Owner Name:	George Gordon
Owner Type:	Private
Operator Name:	Not reported
Operator Type:	Not reported
Short-Term Generator Activity:	No
Importer Activity:	No
Mixed Waste Generator:	No
Transporter Activity:	No
Transfer Facility Activity:	No
Recycler Activity with Storage:	No

FLORIDA PETROLEUM REPROCESSORS (Continued) **1000701468**

Small Quantity On-Site Burner Exemption:	No
Smelting Melting and Refining Furnace Exemption:	No
Underground Injection Control:	No
Off-Site Waste Receipt:	No
Universal Waste Indicator:	No
Universal Waste Destination Facility:	No
Federal Universal Waste:	No
Active Site State-Reg Handler:	---
Federal Facility Indicator:	Not reported
Hazardous Secondary Material Indicator:	N
Sub-Part K Indicator:	Not reported
2018 GPRA Permit Baseline:	Not on the Baseline
2018 GPRA Renewals Baseline:	Not on the Baseline
202 GPRA Corrective Action Baseline:	No
Subject to Corrective Action Universe:	No
Non-TSDFs Where RCRA CA has Been Imposed Universe:	No
Corrective Action Priority Ranking:	No NCAPS ranking
Environmental Control Indicator:	No
Institutional Control Indicator:	No
Human Exposure Controls Indicator:	N/A
Groundwater Controls Indicator:	N/A
Significant Non-Complier Universe:	No
Unaddressed Significant Non-Complier Universe:	No
Addressed Significant Non-Complier Universe:	No
Significant Non-Complier With a Compliance Schedule Universe:	No
Financial Assurance Required:	Not reported
Handler Date of Last Change:	20110623
Recognized Trader-Importer:	No
Recognized Trader-Exporter:	No
Importer of Spent Lead Acid Batteries:	No
Exporter of Spent Lead Acid Batteries:	No
Recycler Activity Without Storage:	No
Manifest Broker:	No
Sub-Part P Indicator:	No

Handler - Owner Operator:

Owner/Operator Indicator:	Owner
Owner/Operator Name: GEORGE GORDON	
Legal Status:	Private
Date Became Current:	19961018
Date Ended Current:	Not reported
Owner/Operator Address:	PO BOX 290293
Owner/Operator City,State,Zip:	DAVIE, FL 33329
Owner/Operator Telephone:	Not reported
Owner/Operator Telephone Ext:	Not reported
Owner/Operator Fax:	Not reported
Owner/Operator Email:	Not reported

Owner/Operator Indicator:	Owner
Owner/Operator Name: GORDON GEORGE	
Legal Status:	Private
Date Became Current:	19961018
Date Ended Current:	Not reported
Owner/Operator Address:	PO BOX 290293
Owner/Operator City,State,Zip:	DAVIE, FL 33329
Owner/Operator Telephone:	Not reported

FLORIDA PETROLEUM REPROCESSORS (Continued) **1000701468**

Owner/Operator Telephone Ext: Not reported
Owner/Operator Fax: Not reported
Owner/Operator Email: Not reported

Historic Generators:
Receive Date: 19930113
Handler Name: FLORIDA PETROLEUM REPROCESSORS INC
Federal Waste Generator Description: Not a generator, verified
State District Owner: Fl
Large Quantity Handler of Universal Waste: No
Recognized Trader Importer: No
Recognized Trader Exporter: No
Spent Lead Acid Battery Importer: No
Spent Lead Acid Battery Exporter: No
Current Record: Yes
Non Storage Recycler Activity: Not reported
Electronic Manifest Broker: Not reported

List of NAICS Codes and Descriptions:
NAICS Codes: No NAICS Codes Found

Has the Facility Received Notices of Violations:
Found Violation: No
Agency Which Determined Violation: Not reported
Violation Short Description: Not reported
Date Violation was Determined: Not reported
Actual Return to Compliance Date: Not reported
Return to Compliance Qualifier: Not reported
Violation Responsible Agency: Not reported
Scheduled Compliance Date: Not reported
Enforcement Identifier: Not reported
Date of Enforcement Action: Not reported
Enforcement Responsible Agency: Not reported
Enforcement Docket Number: Not reported
Enforcement Attorney: Not reported
Corrective Action Component: Not reported
Appeal Initiated Date: Not reported
Appeal Resolution Date: Not reported
Disposition Status Date: Not reported
Disposition Status: Not reported
Disposition Status Description: Not reported
Consent/Final Order Sequence Number: Not reported
Consent/Final Order Respondent Name: Not reported
Consent/Final Order Lead Agency: Not reported
Enforcement Type: Not reported
Enforcement Responsible Person: Not reported
Enforcement Responsible Sub-Organization: Not reported
SEP Sequence Number: Not reported
SEP Expenditure Amount: Not reported
SEP Scheduled Completion Date: Not reported
SEP Actual Date: Not reported
SEP Defaulted Date: Not reported
SEP Type: Not reported
SEP Type Description: Not reported
Proposed Amount: Not reported
Final Monetary Amount: Not reported

FLORIDA PETROLEUM REPROCESSORS (Continued) **1000701468**

Paid Amount:	Not reported
Final Count:	Not reported
Final Amount:	Not reported
Found Violation:	No
Agency Which Determined Violation:	Not reported
Violation Short Description:	Not reported
Date Violation was Determined:	Not reported
Actual Return to Compliance Date:	Not reported
Return to Compliance Qualifier:	Not reported
Violation Responsible Agency:	Not reported
Scheduled Compliance Date:	Not reported
Enforcement Identifier:	Not reported
Date of Enforcement Action:	Not reported
Enforcement Responsible Agency:	Not reported
Enforcement Docket Number:	Not reported
Enforcement Attorney:	Not reported
Corrective Action Component:	Not reported
Appeal Initiated Date:	Not reported
Appeal Resolution Date:	Not reported
Disposition Status Date:	Not reported
Disposition Status:	Not reported
Disposition Status Description:	Not reported
Consent/Final Order Sequence Number:	Not reported
Consent/Final Order Respondent Name:	Not reported
Consent/Final Order Lead Agency:	Not reported
Enforcement Type:	Not reported
Enforcement Responsible Person:	Not reported
Enforcement Responsible Sub-Organization:	Not reported
SEP Sequence Number:	Not reported
SEP Expenditure Amount:	Not reported
SEP Scheduled Completion Date:	Not reported
SEP Actual Date:	Not reported
SEP Defaulted Date:	Not reported
SEP Type:	Not reported
SEP Type Description:	Not reported
Proposed Amount:	Not reported
Final Monetary Amount:	Not reported
Paid Amount:	Not reported
Final Count:	Not reported
Final Amount:	Not reported

Evaluation Action Summary:

Evaluation Date:	19930115
Evaluation Responsible Agency:	State
Found Violation:	No
Evaluation Type Description:	COMPLIANCE EVALUATION INSPECTION
Evaluation Responsible Person Identifier:	TBD
Evaluation Responsible Sub-Organization:	SE
Actual Return to Compliance Date:	Not reported
Scheduled Compliance Date:	Not reported
Date of Request:	Not reported
Date Response Received:	Not reported
Request Agency:	Not reported
Former Citation:	Not reported
Evaluation Date:	19911125

FLORIDA PETROLEUM REPROCESSORS (Continued) **1000701468**

Evaluation Responsible Agency:	State
Found Violation:	No
Evaluation Type Description:	COMPLIANCE EVALUATION INSPECTION
Evaluation Responsible Person Identifier:	TBD
Evaluation Responsible Sub-Organization:	SE
Actual Return to Compliance Date:	Not reported
Scheduled Compliance Date:	Not reported
Date of Request:	Not reported
Date Response Received:	Not reported
Request Agency:	Not reported
Former Citation:	Not reported

ROD:

Name:	FLORIDA PETROLEUM REPROCESSORS
Address:	3211 S.W. 50th Avenue
City,State,Zip:	FORT LAUDERDALE, FL 33314
EPA ID:	FLD984184127
RG:	4
Site ID:	406469
Action:	GOVT Decision Document (ROD)
Operable Unit Number:	OU01
SEQ ID:	1
Action Completion:	2001-03-01 00:00:00
NPL Status:	Final
Non NPL Status:	Not reported

Name:	FLORIDA PETROLEUM REPROCESSORS
Address:	3211 S.W. 50th Avenue
City,State,Zip:	FORT LAUDERDALE, FL 33314
EPA ID:	FLD984184127
RG:	4
Site ID:	406469
Action:	GOVT ESD
Operable Unit Number:	OU01
SEQ ID:	1
Action Completion:	2019-03-19 00:00:00
NPL Status:	Final
Non NPL Status:	Not reported

PRP:

PRP Name:

1127 NW 86TH STREET INC.
2238 NW 86TH STREET, INC.
50 STATE SECURITY
A & R SERVICE CORPORATION
A & S AUTO REPAIR/TRANSMISSION
A & V AUTO REPAIR
A DUDA & SONS,INC.
A-GOOD ROOFING
AA ADVANCE AIR
AAA COOPER TRANSPORTATION
AAA WASTE OIL
AAA WASTE OIL
AAR LANDING GEAR
ABRAHAM CHEVROLET - MIAMI, INC.
ACE LAWN MOTOR

FLORIDA PETROLEUM REPROCESSORS (Continued) **1000701468**

ACRO MOLDED PRODUCTS
ACTION HYDRAULICS
ACTION TIRE
ACTION TRANSMISSION
ADAMS ELECTRICAL SERVICE, INC.

Click this hyperlink while viewing on your computer to access
767 additional PRP: record(s) in the EDR Site Report.

A1 **WAWA FOOD MARKET #5249** **ASBESTOS** **S120039823**
SSW **2500 DAVIE RD** **HAZ WASTE** **N/A**
< 1/8 **DAVIE, FL 33317** **BROWARD CO. HM**
0.012 mi. **NPDES**
65 ft. **Site 1 of 2 in cluster A**

Relative:
Higher

Actual:
7 ft.

ASBESTOS:

Name:	WAWA #5249 RES
Address:	2500 DAVIE ROAD
City,State,Zip:	DAVIE, FL 33317
Facility ID:	AS01107928
Notification ID:	96735
Notification Type:	ORIGINAL
Project Type:	DEMOLITION
Notification Status:	REVIEWED
Site Name:	WAWA #5249 RES
Ordered Demolition?:	Not reported
Annual Notification:	Not reported
Owner Name:	RM 2500 DAVIE LLC
Contractor Name:	TAYLOR LAND DEVELOPMENT
Start Date:	04/06/2018
Finish Date:	04/20/2018
Cementitious RACM:	Not reported
Cementitious SF:	0
Floor RACM:	Not reported
Floor SF:	0
Pipe RACM:	Not reported
Pipe SF:	0
CF RACM:	0
Roof RACM:	Not reported
Roof SF:	0
Surface Mat RACM:	Not reported
Surface Mat SF:	0
Waste Disposal Site:	DAVIE LF (BROWARD COUNTY LF #1)
Waste Disposal Address:	4001 SW 142ND AVE
Waste Disposal City:	DAVIE
Waste Disposal State:	FL
Waste Disposal Zip:	33330
Transporter Name:	SIMPSON ENVIRONMENTAL
Contractor is Transporter:	Not reported
Waste Disp ID:	53304
Waste Disp Source:	W
Transporter Address:	PO BOX 753
Transporter City:	TRILBY
Transporter State:	FL
Transporter Zip:	33593
Date Receive:	3/23/2018

HAZ WASTE:

WAWA FOOD MARKET #5249 (Continued) **S120039823**

Facility ID:	239428
Name:	WAWA FOOD MARKET #5249
Address:	2500 DAVIE RD
City,State,Zip:	DAVIE, FL 33317
County:	BROWARD
Telephone:	(610)361-3628
Email:	Not reported
Status:	A - ACTIVE - WASTE GENERATOR
Generator Status:	N - NOT A HAZARDOUS WASTE GENERATOR
EPA ID:	NA
Other ID:	17065
Old Facility ID:	Not reported
SIC:	5541 - RETAIL TRADE - GASOLINE SERVICE STATIONS
Verified:	V - VERIFICATION BY ON-SITE VISIT
Verified Date:	10/25/2022
Hazardous Waste LBS/YEAR:	0
Wastes:	2

BROWARD CO. HM:

Name:	WAWA FOOD MARKET #5249
Address:	2500 DAVIE RD
City,State,Zip:	DAVIE, FL 33317
Region:	BROWARD
Facility ID:	17065
Alt Location:	Not reported
Facility Status:	OPEN

WASTEWATER:

Name:	WAWA STORE NO. 5249
Address:	2500 DAVIE ROAD
City,State,Zip:	DAVIE, FL
Facility ID:	FLG071709
Facility Type:	Dewatering GP
Status:	Active - Existing, permitted facility/site for which effluent, reclaimed water or wastewater residual discharge into the environment and/or monitoring is taking place.
District Office:	SED
NPDES Permitted Site:	Yes
Environmental Interest:	Industrial Wastewater Program
Owner Type:	Private
Permit Capacity:	Not reported
Party Name:	Mark Hamilton, Project Manager
Company Name:	Wawa Florida, LLC
RP Address:	125 S State Road 7, Suite 104-141
RP Address 2:	Not reported
RP City,Stat,Zip:	Wellington FL 33414
Telephone:	5614454405
Email:	Mark.hamilton@wawa.com
Issue Date:	12/13/2016
Effective Date:	12/13/2016
Expiration Date:	12/12/2021
DOC Description:	Generic Permit
Latitude Degrees:	Not reported
Latitude Minutes:	Not reported
Latitude Seconds:	Not reported
Longitude Degrees:	Not reported

WAWA FOOD MARKET #5249 (Continued) **S120039823**

Longitude Minutes:	Not reported
Longitude Seconds:	Not reported
Treatment:	Not reported
Decode For Fstatus:	Active
Cell Phone:	Not reported
Permit Type:	Not reported
Major Minor Discharge:	Not reported
Nature of Business:	Not reported
Name:	WAWA #5249 RES
Address:	2500 DAVIE ROAD
City,State,Zip:	DAVIE, FL
Facility ID:	FLR20CB21
Facility Type:	Construction Generic Dewatering
Status:	Active - Existing, permitted facility/site for which effluent, reclaimed water or wastewater residual discharge into the environment and/or monitoring is taking place.
District Office:	TLST
NPDES Permitted Site:	Not reported
Environmental Interest:	Not reported
Owner Type:	Private
Permit Capacity:	Not reported
Party Name:	James Pursell, PMTE
Company Name:	Carl R Pursell Construction, LLC
RP Address:	738 Duncan Ave
RP Address 2:	Not reported
RP City,Stat,Zip:	Kissimmee FL 34744
Telephone:	5616309385
Email:	jamesp@carlpursell.com
Issue Date:	04/21/2018
Effective Date:	04/21/2018
Expiration Date:	04/20/2023
DOC Description:	Generic Permit
Latitude Degrees:	26
Latitude Minutes:	5
Latitude Seconds:	27.39
Longitude Degrees:	80
Longitude Minutes:	13
Longitude Seconds:	36.94
Treatment:	Not reported
Decode For Fstatus:	Active
Cell Phone:	Not reported
Permit Type:	Not reported
Major Minor Discharge:	Not reported
Nature of Business:	Not reported
Name:	WAWA DAVIE RD & REESE RD
Address:	2500 DAVIE ROAD
City,State,Zip:	DAVIE, FL
Facility ID:	FLR10QV61
Facility Type:	Construction Stormwater GP
Status:	Active - Existing, permitted facility/site for which effluent, reclaimed water or wastewater residual discharge into the environment and/or monitoring is taking place.
District Office:	TLST
NPDES Permitted Site:	Not reported
Environmental Interest:	Not reported

WAWA FOOD MARKET #5249 (Continued) **S120039823**

Owner Type:	Private
Permit Capacity:	Not reported
Party Name:	Mark Hamilton, Project Manager
Company Name:	WaWa Inc
RP Address:	260 W Baltimore Pike
RP Address 2:	Not reported
RP City,Stat,Zip:	Wawa PA 19063
Telephone:	5614454405
Email:	Mark.Hamilton@wawa.com
Issue Date:	03/10/2017
Effective Date:	03/10/2017
Expiration Date:	03/09/2022
DOC Description:	Generic Permit
Latitude Degrees:	26
Latitude Minutes:	5
Latitude Seconds:	37.3
Longitude Degrees:	80
Longitude Minutes:	13
Longitude Seconds:	37.14
Treatment:	Not reported
Decode For Fstatus:	Active
Cell Phone:	Not reported
Permit Type:	Not reported
Major Minor Discharge:	Not reported
Nature of Business:	Not reported

B2 **DOT I-595 TANK REMOVAL PROJECTS** **DWM CONTAM** **S123347180**
ESE **I-595** **RESP PARTY** **N/A**
< 1/8 **FORT LAUDERDALE, FL 33309** **ERIC WASTE CLEANUP**
0.021 mi.
109 ft. **Site 1 of 2 in cluster B**

Relative: **Higher**
Actual: **6 ft.**

DWM CONTAM:

Name:	DOT I-595 TANK REMOVAL PROJECTS
Address:	I-595
City,State,Zip:	FORT LAUDERDALE, FL
Program Site Id:	ERIC_10406
Lat DD:	26
Lat MM:	5
Lat SS:	34.0637
Long DD:	80
Long MM:	13
Long SS:	25.7249
Office/ District:	SED
Program Area:	RESPONSPARTY
Priority Score:	Not reported
Datum:	NAD83
Method:	DPHO
Facility Status:	Closed-ERIC
Facility Type:	Not reported
Score Effective Date:	Not reported
Score When Ranked:	Not reported
Rank:	Not reported
Operator:	Not reported
Phone:	Not reported
Name Changed:	Not reported
Addr Changed:	Not reported
Related Party ID:	Not reported

DOT I-595 TANK REMOVAL PROJECTS (Continued) **S123347180**

Primary RP Role:	Not reported
RP Begin Date:	Not reported
RP Name:	Not reported
RP Address1:	Not reported
RP Address2:	Not reported
RP City:	Not reported
RP State:	Not reported
RP Zip5:	Not reported
RP Zip4:	Not reported
Contact:	Not reported
RP Phone:	Not reported
RP Extension:	Not reported
Site Manager:	Not reported

RESP PARTY:

Name:	DOT I-595 TANK REMOVAL PROJECTS
Address:	I-595
City,State,Zip:	FORT LAUDERDALE, FL 33309
District:	Southeast District
Site Id:	372233
Project Id:	382205
Site Status:	CLOSED
Project Manager:	CROSS_JL
OGC Case Number:	Not reported
Initial Date Received:	02/28/1988
Contaminants:	Not reported
Offsite Cont Impact:	Not reported
Priority Score:	Not reported
Datum:	NAD83
Method ID:	DPHO
Feature:	Not reported
Object Of Interest:	CAP_RAP SITE
Proximity To Object:	APPRX
Collect Username:	CROSS_JL
Collect Affiliation:	Florida Department of Environmental Protection
Collect Program Id:	CR
Collect Date:	01/14/2019
Map Series Used:	IMAGERYWITHROADS
Map Source Scale:	9027
Interpolation Scale:	9027
Coordinate Accuracy Id:	3
Verify Method Id:	DPHO
Verifier Username:	CROSS_JL
Verifier Affiliation:	DEPARTMENT OF ENVIRONMENTAL PROTECTION
Verifying Program Id:	CR
Verification Date:	01/14/2019
Decode for District:	Southeast District
Decode for Datum:	North American Datum of 1983
Decode for Method:	Digital Aerial Photography With Ground Control
Decode for Off Site COC:	Not reported
Decode for V_Method:	Digital Aerial Photography With Ground Control
Latitude/Longitude (deg/min/sec):	26 5 / 80 13
Source Facility Name:	Not reported
Source Facility ID:	Not reported
Program:	Not reported
Program Type:	Not reported
Program Status:	Not reported

DOT I-595 TANK REMOVAL PROJECTS (Continued) **S123347180**

WMD:	Not reported
ICR Indicator:	Not reported
Discharge Date:	Not reported
GIS ALBX:	Not reported
GIS ALBY:	Not reported
Site Manager:	Not reported
Site Phase Description:	Not reported
Offsite Contamination Key:	Not reported
Documents:	Not reported
Objectid:	Not reported

ERIC WASTE CLEANUP:

ERIC ID:	ERIC_10406
Name:	Dot I-595 Tank Removal Projects
Address:	I-595
City,State,Zip:	FORT LAUDERDALE, FL 33309
County:	BROWARD
Status:	CLOSED
Source Facility Name:	DOT I-595 TANK REMOVAL PROJECTS
Source Facility ID:	140104
Program:	Responsible Party Cleanup
Program Type:	RESPONSPARTY
Program Status:	COMPLETE
District:	SED - Southeast District
WMD:	SFWMD - South Florida Water Management District
ICR Indicator:	N
Discharge Date:	Not reported
Method ID:	DPHO
Object of Interest:	CAP_R
Proximity to Object:	APPRX
Lat DD:	26
Lat MM:	5
Lat SS:	Not reported
Long DD:	80
Long MM:	13
Long SS:	Not reported
X Coord:	777069.01767
Y Coord:	237820.29465
GIS ALB X:	777069.02
GIS ALB Y:	237820.3
Collector Username:	CROSS_JL
Collection Date:	Not reported
Map Source:	IMAGERYWITHROADS
Map Source Scale:	9027
Interpolation Scale:	9027
Coordinate Accuracy ID:	3
Site Manager:	Not reported
Site Phase Description:	Phase 1 - Initial Assessment
Offsite Contamination Key:	CONTAMUNKNOWN
DATUM ID:	NAD83

Documents:
Object ID: 3376

C3 West < 1/8 0.044 mi. 231 ft. | **DI-MAR INDUSTRIES INC**
6650 HWY 84
FORT LAUDERDALE, FL 33314
Site 1 of 2 in cluster C

UST U001342763
AST N/A

Relative: Lower
Actual: 3 ft.

UST:

Facility ID:	8622248
Name:	DI-MAR INDUSTRIES INC
Address:	6650 HWY 84
City,State,Zip:	FORT LAUDERDALE, FL 33314
Facility Phone:	Not reported
Facility Status:	CLOSED
Facility Type:	C
Type Description:	Fuel user/Non-retail
Depco:	P
Region:	STATE
Positioning Method:	Not reported
Latitude/Longitude:	Not reported

UST:

Tank ID:	5
Tank Capacity:	1000
Tank Location:	UNDERGROUND
Tank Status:	B-Removed from Site
Status Date:	Not reported
Install Date:	Not reported
Substance:	A
Content Description:	Leaded Gas
Vessel Indicator:	TANK
DEP Contractor:	P

Owner:

Owner ID:	24718
Owner Name:	FLORIDAS TURNPIKE ENTERPRISE
Owner Address:	PO BOX 9828
Owner Address 2:	ATTN: SANTIAGO ALVAREZ
Owner City,State,Zip:	FORT LAUDERDALE, FL 33310
Owner Contact:	SANTIAGO ALVAREZ
Owner Phone:	9549341261

Tank ID:	6
Tank Capacity:	1000
Tank Location:	UNDERGROUND
Tank Status:	B-Removed from Site
Status Date:	Not reported
Install Date:	Not reported
Substance:	A
Content Description:	Leaded Gas
Vessel Indicator:	TANK
DEP Contractor:	P

Owner:

Owner ID:	24718
Owner Name:	FLORIDAS TURNPIKE ENTERPRISE
Owner Address:	PO BOX 9828
Owner Address 2:	ATTN: SANTIAGO ALVAREZ
Owner City,State,Zip:	FORT LAUDERDALE, FL 33310
Owner Contact:	SANTIAGO ALVAREZ
Owner Phone:	9549341261

DI-MAR INDUSTRIES INC (Continued) **U001342763**

Tank ID: 7
Tank Capacity: 1000
Tank Location: UNDERGROUND
Tank Status: B-Removed from Site
Status Date: Not reported
Install Date: Not reported
Substance: A
Content Description: Leaded Gas
Vessel Indicator: TANK
DEP Contractor: P

Owner:
Owner ID: 24718
Owner Name: FLORIDAS TURNPIKE ENTERPRISE
Owner Address: PO BOX 9828
Owner Address 2: ATTN: SANTIAGO ALVAREZ
Owner City,State,Zip: FORT LAUDERDALE, FL 33310
Owner Contact: SANTIAGO ALVAREZ
Owner Phone: 9549341261

Click here for Florida Oculus:

AST:
Facility ID: 8622248
Name: DI-MAR INDUSTRIES INC
Address: 6650 HWY 84
City,State,Zip: FORT LAUDERDALE, FL 33314
Facility Phone: Not reported
Facility Status: CLOSED
Facility Type: C
Type Description: Fuel user/Non-retail
Depco: P
Region: STATE
Positioning Method: Not reported
Latitude/Longitude: Not reported

Tank:
Tank ID: 8
Tank Capacity: 2000
Tank Location: ABOVEGROUND
Tank Status: B-Removed from Site
Status Date: Not reported
Install Date: Not reported
Substance: D
Content Description: Vehicular Diesel
Vessel Indicator: TANK
DEP Contractor: P

Owner:
Owner ID: 24718
Owner Name: FLORIDAS TURNPIKE ENTERPRISE
Owner Address: PO BOX 9828
Owner Address 2: ATTN: SANTIAGO ALVAREZ
Owner City,State,Zip: FORT LAUDERDALE, FL 33310
Owner Contact: SANTIAGO ALVAREZ
Owner Phone: 9549341261

DI-MAR INDUSTRIES INC (Continued) **U001342763**

Tank ID: 9
Tank Capacity: 2000
Tank Location: ABOVEGROUND
Tank Status: B-Removed from Site
Status Date: Not reported
Install Date: Not reported
Substance: D
Content Description: Vehicular Diesel
Vessel Indicator: TANK
DEP Contractor: P

Owner:
Owner ID: 24718
Owner Name: FLORIDAS TURNPIKE ENTERPRISE
Owner Address: PO BOX 9828
Owner Address 2: ATTN: SANTIAGO ALVAREZ
Owner City,State,Zip: FORT LAUDERDALE, FL 33310
Owner Contact: SANTIAGO ALVAREZ
Owner Phone: 9549341261

4
ESE
< 1/8
0.056 mi.
296 ft.

PALM PETERBILT/*DOT*
4501 SR84
FORT LAUDERDALE, FL 33314

Broward Co. EDIEAR **S102632580**
N/A

Relative:
Lower

Actual:
4 ft.

Broward Co. EDIEAR:
Name: PALM PETERBILT/*DOT*
Address: 4501 SR84
City,State,Zip: FORT LAUDERDALE, FL 33314
Facility ID: 1010
Facility Department: 068840200
Program Type: FDEP
Facility Type: CAR DEALER
Pollutant Type: PETROLEUM
Lead Agency: BCEPD

A5
SW
< 1/8
0.057 mi.
303 ft.

SHELL-COLLEGE
6400 SR 84
FORT LAUDERDALE, FL 33313
Site 2 of 2 in cluster A

UST **U001342332**
N/A

Relative:
Lower

Actual:
3 ft.

UST:
Facility ID: 8501742
Name: SHELL-COLLEGE
Address: 6400 SR 84
City,State,Zip: FORT LAUDERDALE, FL 33313
Facility Phone: 3057923730
Facility Status: CLOSED
Facility Type: A
Type Description: Retail Station
Depco: P
Region: STATE
Positioning Method: AGPS

SHELL-COLLEGE (Continued) **U001342332**

Latitude/Longitude: 26 5 30 / 80 13 30

UST:
Tank ID: 1
Tank Capacity: 10000
Tank Location: UNDERGROUND
Tank Status: B-Removed from Site
Status Date: 06/30/1989
Install Date: 12/1/1968
Substance: A
Content Description: Leaded Gas
Vessel Indicator: TANK
DEP Contractor: P

Owner:
Owner ID: 24645
Owner Name: MOTIVA ENTERPRISES LLC
Owner Address: 650 S NORTH LAKE BLVD #450
Owner Address 2: *** USE STCM-55998 ***
Owner City,State,Zip: ALTAMONTE SPRINGS, FL 32701
Owner Contact: MANUEL A PATRON
Owner Phone: 8004364084

Tank ID: 2
Tank Capacity: 10000
Tank Location: UNDERGROUND
Tank Status: B-Removed from Site
Status Date: 06/30/1989
Install Date: 12/1/1968
Substance: C
Content Description: Gasohol
Vessel Indicator: TANK
DEP Contractor: P

Owner:
Owner ID: 24645
Owner Name: MOTIVA ENTERPRISES LLC
Owner Address: 650 S NORTH LAKE BLVD #450
Owner Address 2: *** USE STCM-55998 ***
Owner City,State,Zip: ALTAMONTE SPRINGS, FL 32701
Owner Contact: MANUEL A PATRON
Owner Phone: 8004364084

Tank ID: 3
Tank Capacity: 6000
Tank Location: UNDERGROUND
Tank Status: B-Removed from Site
Status Date: 06/30/1989
Install Date: 12/1/1968
Substance: B
Content Description: Unleaded Gas
Vessel Indicator: TANK
DEP Contractor: P

Owner:
Owner ID: 24645
Owner Name: MOTIVA ENTERPRISES LLC

SHELL-COLLEGE (Continued) **U001342332**

Owner Address: 650 S NORTH LAKE BLVD #450
Owner Address 2: *** USE STCM-55998 ***
Owner City,State,Zip: ALTAMONTE SPRINGS, FL 32701
Owner Contact: MANUEL A PATRON
Owner Phone: 8004364084

Click here for Florida Oculus:

D6 **FL DEPT OF TRANSPORTATION** **UST** **U001343220**
West **6600 HWY 84** **N/A**
< 1/8 **FORT LAUDERDALE, FL 33317**
0.065 mi.
345 ft. **Site 1 of 5 in cluster D**

Relative:
Lower

Actual:
3 ft.

UST:
Facility ID: 8630919
Name: FL DEPT OF TRANSPORTATION
Address: 6600 HWY 84
City,State,Zip: FORT LAUDERDALE, FL 33317
Facility Phone: 3054731555
Facility Status: CLOSED
Facility Type: G
Type Description: State Government
Depco: P
Region: STATE
Positioning Method: Not reported
Latitude/Longitude: Not reported

UST:
Tank ID: 2
Tank Capacity: 4000
Tank Location: UNDERGROUND
Tank Status: B-Removed from Site
Status Date: 11/30/1987
Install Date: 7/1/1963
Substance: D
Content Description: Vehicular Diesel
Vessel Indicator: TANK
DEP Contractor: P

Owner:
Owner ID: 24716
Owner Name: FL DEPT OF TRANSPORTATION DIST IV
Owner Address: 3400 W COMMERCIAL BLVD
Owner Address 2: ATTN: DIST FLEET MGR
Owner City,State,Zip: FORT LAUDERDALE, FL 33309
Owner Contact: RICHARD PLAISIR / TOM GREENE (772-465-7396)
Owner Phone: 9547774216

Tank ID: 3
Tank Capacity: 4000
Tank Location: UNDERGROUND
Tank Status: B-Removed from Site
Status Date: 11/30/1987
Install Date: 7/1/1963
Substance: D

FL DEPT OF TRANSPORTATION (Continued) **U001343220**

Content Description: Vehicular Diesel
Vessel Indicator: TANK
DEP Contractor: P

Owner:
Owner ID: 24716
Owner Name: FL DEPT OF TRANSPORTATION DIST IV
Owner Address: 3400 W COMMERCIAL BLVD
Owner Address 2: ATTN: DIST FLEET MGR
Owner City,State,Zip: FORT LAUDERDALE, FL 33309
Owner Contact: RICHARD PLAISIR / TOM GREENE (772-465-7396)
Owner Phone: 9547774216

Tank ID: 4
Tank Capacity: 4000
Tank Location: UNDERGROUND
Tank Status: B-Removed from Site
Status Date: 11/30/1987
Install Date: 7/1/1963
Substance: D
Content Description: Vehicular Diesel
Vessel Indicator: TANK
DEP Contractor: P

Owner:
Owner ID: 24716
Owner Name: FL DEPT OF TRANSPORTATION DIST IV
Owner Address: 3400 W COMMERCIAL BLVD
Owner Address 2: ATTN: DIST FLEET MGR
Owner City,State,Zip: FORT LAUDERDALE, FL 33309
Owner Contact: RICHARD PLAISIR / TOM GREENE (772-465-7396)
Owner Phone: 9547774216

Tank ID: 1
Tank Capacity: 4000
Tank Location: UNDERGROUND
Tank Status: B-Removed from Site
Status Date: 11/30/1987
Install Date: 7/1/1963
Substance: D
Content Description: Vehicular Diesel
Vessel Indicator: TANK
DEP Contractor: P

Owner:
Owner ID: 24716
Owner Name: FL DEPT OF TRANSPORTATION DIST IV
Owner Address: 3400 W COMMERCIAL BLVD
Owner Address 2: ATTN: DIST FLEET MGR
Owner City,State,Zip: FORT LAUDERDALE, FL 33309
Owner Contact: RICHARD PLAISIR / TOM GREENE (772-465-7396)
Owner Phone: 9547774216

Click here for Florida Oculus:

D7 **DAVIE PAINT & BODY** **RCRA NonGen / NLR** **1000248464**
West **6600 STATE ROAD 84** **FINDS** **FLD122178908**
< 1/8 **FORT LAUDERDALE, FL 33317** **ECHO**
0.065 mi.
345 ft. **Site 2 of 5 in cluster D**

Relative: **Lower**
Actual: **3 ft.**

RCRA Listings:

Date Form Received by Agency:		20100922
Handler Name:		Davie Paint & Body
Handler Address:		Sr 84
Handler City,State,Zip:		FORT LAUDERDALE, FL 33317
EPA ID:		FLD122178908
Contact Name:		BILL KLOES
Contact Address:		SR 84
Contact City,State,Zip:		FORT LAUDERDALE, FL 33317
Contact Telephone:		305-475-8400
Contact Fax:		Not reported
Contact Email:		Not reported
Contact Title:		Not reported
EPA Region:		04
Land Type:		Private
Federal Waste Generator Description:		Not a generator, verified
Non-Notifier:		Not reported
Biennial Report Cycle:		Not reported
Accessibility:		Not reported
Active Site Indicator:		Not reported
State District Owner:		Fl
State District:		SE
Mailing Address:		SR 84
Mailing City,State,Zip:		FORT LAUDERDALE, FL 33317
Owner Name:	Bill Kloes	
Owner Type:		Private
Operator Name:	Not reported	
Operator Type:		Not reported
Short-Term Generator Activity:		No
Importer Activity:		No
Mixed Waste Generator:		No
Transporter Activity:		No
Transfer Facility Activity:		No
Recycler Activity with Storage:		No
Small Quantity On-Site Burner Exemption:		No
Smelting Melting and Refining Furnace Exemption:		No
Underground Injection Control:		No
Off-Site Waste Receipt:		No
Universal Waste Indicator:		No
Universal Waste Destination Facility:		No
Federal Universal Waste:		No
Active Site State-Reg Handler:		---
Federal Facility Indicator:		Not reported
Hazardous Secondary Material Indicator:		N
Sub-Part K Indicator:		Not reported
2018 GPRA Permit Baseline:		Not on the Baseline
2018 GPRA Renewals Baseline:		Not on the Baseline
202 GPRA Corrective Action Baseline:		No
Subject to Corrective Action Universe:		No
Non-TSDFs Where RCRA CA has Been Imposed Universe:		No
Corrective Action Priority Ranking:		No NCAPS ranking
Environmental Control Indicator:		No
Institutional Control Indicator:		No

DAVIE PAINT & BODY (Continued) **1000248464**

Human Exposure Controls Indicator:	N/A
Groundwater Controls Indicator:	N/A
Significant Non-Complier Universe:	No
Unaddressed Significant Non-Complier Universe:	No
Addressed Significant Non-Complier Universe:	No
Significant Non-Complier With a Compliance Schedule Universe:	No
Financial Assurance Required:	Not reported
Handler Date of Last Change:	20110623
Recognized Trader-Importer:	No
Recognized Trader-Exporter:	No
Importer of Spent Lead Acid Batteries:	No
Exporter of Spent Lead Acid Batteries:	No
Recycler Activity Without Storage:	No
Manifest Broker:	No
Sub-Part P Indicator:	No

Handler - Owner Operator:

Owner/Operator Indicator:	Owner
Owner/Operator Name: BILL KLOES	
Legal Status:	Private
Date Became Current:	19961018
Date Ended Current:	Not reported
Owner/Operator Address:	6600 SR 84
Owner/Operator City,State,Zip:	FORT LAUDERDALE, FL 33317
Owner/Operator Telephone:	Not reported
Owner/Operator Telephone Ext:	Not reported
Owner/Operator Fax:	Not reported
Owner/Operator Email:	Not reported

Owner/Operator Indicator:	Owner
Owner/Operator Name: BILL KLOES	
Legal Status:	Private
Date Became Current:	19961018
Date Ended Current:	Not reported
Owner/Operator Address:	6600 SR 84
Owner/Operator City,State,Zip:	FORT LAUDERDALE, FL 33317
Owner/Operator Telephone:	Not reported
Owner/Operator Telephone Ext:	Not reported
Owner/Operator Fax:	Not reported
Owner/Operator Email:	Not reported

Historic Generators:

Receive Date:	20100922
Handler Name: DAVIE PAINT & BODY	
Federal Waste Generator Description:	Not a generator, verified
State District Owner:	Fl
Large Quantity Handler of Universal Waste:	No
Recognized Trader Importer:	No
Recognized Trader Exporter:	No
Spent Lead Acid Battery Importer:	No
Spent Lead Acid Battery Exporter:	No
Current Record:	Yes
Non Storage Recycler Activity:	Not reported
Electronic Manifest Broker:	Not reported

DAVIE PAINT & BODY (Continued) **1000248464**

Receive Date:	19881219
Handler Name: DAVIE PAINT & BODY	
Federal Waste Generator Description:	Small Quantity Generator
State District Owner:	Fl
Large Quantity Handler of Universal Waste:	No
Recognized Trader Importer:	No
Recognized Trader Exporter:	No
Spent Lead Acid Battery Importer:	No
Spent Lead Acid Battery Exporter:	No
Current Record:	No
Non Storage Recycler Activity:	Not reported
Electronic Manifest Broker:	Not reported

List of NAICS Codes and Descriptions:

NAICS Codes:	No NAICS Codes Found

Has the Facility Received Notices of Violations:

Found Violation:	No
Agency Which Determined Violation:	Not reported
Violation Short Description:	Not reported
Date Violation was Determined:	Not reported
Actual Return to Compliance Date:	Not reported
Return to Compliance Qualifier:	Not reported
Violation Responsible Agency:	Not reported
Scheduled Compliance Date:	Not reported
Enforcement Identifier:	Not reported
Date of Enforcement Action:	Not reported
Enforcement Responsible Agency:	Not reported
Enforcement Docket Number:	Not reported
Enforcement Attorney:	Not reported
Corrective Action Component:	Not reported
Appeal Initiated Date:	Not reported
Appeal Resolution Date:	Not reported
Disposition Status Date:	Not reported
Disposition Status:	Not reported
Disposition Status Description:	Not reported
Consent/Final Order Sequence Number: Not reported	
Consent/Final Order Respondent Name:	Not reported
Consent/Final Order Lead Agency:	Not reported
Enforcement Type: Not reported	
Enforcement Responsible Person:	Not reported
Enforcement Responsible Sub-Organization:	Not reported
SEP Sequence Number: Not reported	
SEP Expenditure Amount:	Not reported
SEP Scheduled Completion Date:	Not reported
SEP Actual Date:	Not reported
SEP Defaulted Date:	Not reported
SEP Type:	Not reported
SEP Type Description:	Not reported
Proposed Amount:	Not reported
Final Monetary Amount:	Not reported
Paid Amount:	Not reported
Final Count:	Not reported
Final Amount:	Not reported

DAVIE PAINT & BODY (Continued) **1000248464**

Evaluation Action Summary:

Evaluation Date:	19860114
Evaluation Responsible Agency:	State
Found Violation:	No
Evaluation Type Description:	COMPLIANCE EVALUATION INSPECTION
Evaluation Responsible Person Identifier:	TBD
Evaluation Responsible Sub-Organization:	SE
Actual Return to Compliance Date:	Not reported
Scheduled Compliance Date:	Not reported
Date of Request:	Not reported
Date Response Received:	Not reported
Request Agency:	Not reported
Former Citation:	Not reported

FINDS:

Registry ID: 110006837067

Click Here for FRS Facility Detail Report:

Environmental Interest/Information System:

The Florida Integrated Environmental System Today (FIESTA) Data Maintenance (FDM) System maintains entity, environmental interest, and affiliation data.
The Resource Conservation and Recovery Act Information System (RCRAInfo) is EPA's comprehensive information system in support of the Resource Conservation and Recovery Act (RCRA) of 1976 and the Hazardous and Solid Waste Amendments (HSWA) of 1984. It tracks many types of information about generators, transporters, treaters, storers, and disposers of hazardous waste.

Click this hyperlink while viewing on your computer to access additional FINDS: detail in the EDR Site Report.

ECHO:

Envid:	1000248464
Registry ID:	110006837067

DFR URL:

Name:	DAVIE PAINT & BODY
Address:	6600 STATE ROAD 84
City,State,Zip:	FORT LAUDERDALE, FL 33317

D8 **FL DEPT OF TRANSPORTATION** **UST FINDER** **1028236054**
West **6600 HWY 84** **N/A**
< 1/8 **FORT LAUDERDALE, FL 33317**
0.065 mi.
345 ft. **Site 3 of 5 in cluster D**

Relative:
Lower

Actual:
3 ft.

UST FINDER:

Object ID:	77737
Facility ID:	FL8630919
Name:	FL DEPT OF TRANSPORTATION
Address:	6600 HWY 84
City,State,Zip:	FORT LAUDERDALE, FL 33317
Address Match Type:	StreetAddress
Open USTs:	0
Closed USTs:	4

FL DEPT OF TRANSPORTATION (Continued) **1028236054**

TOS USTs:	0
Population 1500ft:	301
Private Wells 1500ft:	0
Within 100yr Floodplain:	No
Land Use:	Developed, Medium Intensity
Within SPA:	No
SPA PWS Facility ID:	Not reported
SPA Water Type:	Not reported
SPA Facility Type:	Not reported
SPA HUC12:	Not reported
Within WHPA:	Yes
WHPA PWS Facility ID:	FL4060163_4359751806
WHPA Water Type:	GW - Ground water
WHPA Facility Type:	WL - Well
WHPA HUC12:	030902061205
Facility Status:	Closed UST(s)
Date of Last Inspection:	Not reported
EPA Region:	4
Tribe:	Not reported
Coordinate Source:	Geocode
X Coord:	-80.232224329
Y Coord:	26.0941940540001
Latitude:	26.094194054323
Longitude:	-80.2322243287212

UST FINDER:

Object ID:	277443
Facility ID:	FL8630919
Tank ID:	FL8630919-1
Tank Status:	Closed
Installation Date:	1963/07/01 16:00:01+00
Removal Date:	Not reported
Tank Capacity:	4000
Substances:	Vehicular Diesel
Tank Wall Type:	Not reported

Object ID:	277444
Facility ID:	FL8630919
Tank ID:	FL8630919-2
Tank Status:	Closed
Installation Date:	1963/07/01 16:00:01+00
Removal Date:	Not reported
Tank Capacity:	4000
Substances:	Vehicular Diesel
Tank Wall Type:	Not reported

Object ID:	277445
Facility ID:	FL8630919
Tank ID:	FL8630919-3
Tank Status:	Closed
Installation Date:	1963/07/01 16:00:01+00
Removal Date:	Not reported
Tank Capacity:	4000
Substances:	Vehicular Diesel
Tank Wall Type:	Not reported

Object ID:	277909
Facility ID:	FL8630919

FL DEPT OF TRANSPORTATION (Continued) **1028236054**

Tank ID:	FL8630919-4
Tank Status:	Closed
Installation Date:	1963/07/01 16:00:01+00
Removal Date:	Not reported
Tank Capacity:	4000
Substances:	Vehicular Diesel
Tank Wall Type:	Not reported

E9 **SUNBELT RENTALS** **AST** **A100239180**
West **6580 W SR 84** **N/A**
< 1/8 **DAVIE, FL 33317**
0.070 mi.
372 ft. **Site 1 of 2 in cluster E**

Relative:
Lower

Actual:
1 ft.

AST:

Facility ID:	9804726
Name:	SUNBELT RENTALS
Address:	6580 W SR 84
City,State,Zip:	DAVIE, FL 33317
Facility Phone:	9547537556
Facility Status:	CLOSED
Facility Type:	C
Type Description:	Fuel user/Non-retail
Depco:	P
Region:	STATE
Positioning Method:	AGPS
Latitude/Longitude:	26 9 33.2000000 / 80 23 27.3000000

Tank:

Tank ID:	4
Tank Capacity:	500
Tank Location:	ABOVEGROUND
Tank Status:	B-Removed from Site
Status Date:	09/01/2009
Install Date:	5/1/2000
Substance:	D
Content Description:	Vehicular Diesel
Vessel Indicator:	TANK
DEP Contractor:	P

Owner:

Owner ID:	37419
Owner Name:	SUNBELT RENTALS INC
Owner Address:	2341 DEERFIELD DR
Owner Address 2:	ATT: MICHAEL CROUCH
Owner City,State,Zip:	Fort Mill, SC 29715
Owner Contact:	MICHAEL CROUCH - ENVIRONMENTAL MGR
Owner Phone:	8035785912

Tank ID:	2
Tank Capacity:	250
Tank Location:	ABOVEGROUND
Tank Status:	B-Removed from Site
Status Date:	09/01/2009
Install Date:	7/1/2002
Substance:	B
Content Description:	Unleaded Gas

SUNBELT RENTALS (Continued) **A100239180**

Vessel Indicator: TANK
DEP Contractor: P

Owner:
Owner ID: 37419
Owner Name: SUNBELT RENTALS INC
Owner Address: 2341 DEERFIELD DR
Owner Address 2: ATT: MICHAEL CROUCH
Owner City,State,Zip: Fort Mill, SC 29715
Owner Contact: MICHAEL CROUCH - ENVIRONMENTAL MGR
Owner Phone: 8035785912

Tank ID: 1
Tank Capacity: 3000
Tank Location: ABOVEGROUND
Tank Status: B-Removed from Site
Status Date: 09/01/2002
Install Date: 1/1/1999
Substance: D
Content Description: Vehicular Diesel
Vessel Indicator: TANK
DEP Contractor: P

Owner:
Owner ID: 37419
Owner Name: SUNBELT RENTALS INC
Owner Address: 2341 DEERFIELD DR
Owner Address 2: ATT: MICHAEL CROUCH
Owner City,State,Zip: Fort Mill, SC 29715
Owner Contact: MICHAEL CROUCH - ENVIRONMENTAL MGR
Owner Phone: 8035785912

Tank ID: 5
Tank Capacity: 3000
Tank Location: ABOVEGROUND
Tank Status: B-Removed from Site
Status Date: 06/01/2012
Install Date: 5/1/2007
Substance: D
Content Description: Vehicular Diesel
Vessel Indicator: TANK
DEP Contractor: P

Owner:
Owner ID: 37419
Owner Name: SUNBELT RENTALS INC
Owner Address: 2341 DEERFIELD DR
Owner Address 2: ATT: MICHAEL CROUCH
Owner City,State,Zip: Fort Mill, SC 29715
Owner Contact: MICHAEL CROUCH - ENVIRONMENTAL MGR
Owner Phone: 8035785912

Tank ID: 3
Tank Capacity: 500
Tank Location: ABOVEGROUND
Tank Status: B-Removed from Site

SUNBELT RENTALS (Continued) **A100239180**

Status Date:	09/01/2009
Install Date:	5/1/2000
Substance:	D
Content Description:	Vehicular Diesel
Vessel Indicator:	TANK
DEP Contractor:	P

Owner:

Owner ID:	37419
Owner Name:	SUNBELT RENTALS INC
Owner Address:	2341 DEERFIELD DR
Owner Address 2:	ATT: MICHAEL CROUCH
Owner City,State,Zip:	Fort Mill, SC 29715
Owner Contact:	MICHAEL CROUCH - ENVIRONMENTAL MGR
Owner Phone:	8035785912

Tank ID:	6
Tank Capacity:	3000
Tank Location:	ABOVEGROUND
Tank Status:	B-Removed from Site
Status Date:	04/18/2011
Install Date:	5/1/2007
Substance:	D
Content Description:	Vehicular Diesel
Vessel Indicator:	TANK
DEP Contractor:	P

Owner:

Owner ID:	37419
Owner Name:	SUNBELT RENTALS INC
Owner Address:	2341 DEERFIELD DR
Owner Address 2:	ATT: MICHAEL CROUCH
Owner City,State,Zip:	Fort Mill, SC 29715
Owner Contact:	MICHAEL CROUCH - ENVIRONMENTAL MGR
Owner Phone:	8035785912

E10 **SUNBELT RENTALS PC #065** **AST** **S107675830**
West **6580 STATE ROAD 84** **BROWARD CO. HM** **N/A**
< 1/8 **DAVIE, FL 32217** **TIER 2**
0.070 mi.
372 ft. **Site 2 of 2 in cluster E**

Relative: **Lower**
Actual: **1 ft.**

BROWARD CO AST:

Name:	SUNBELT RENTALS #065
Address:	6580 STATE ROAD 84
City,State,Zip:	DAVIE, FL 33317
Facility ID:	04533
Storage Tank ID:	04533-01
Tank Status:	B. Removed From Site
Install Date:	04/14/2004
Tank Size:	3000
DEP Site ID:	069804726
Tank Construction:	C. Steel
Substance:	D. Vehicular Diesel
Tank Type:	Above ground

SUNBELT RENTALS PC #065 (Continued) **S107675830**

Name:	SUNBELT RENTALS #065
Address:	6580 STATE ROAD 84
City,State,Zip:	DAVIE, FL 33317
Facility ID:	04533
Storage Tank ID:	04533-02
Tank Status:	B. Removed From Site
Install Date:	05/01/2000
Tank Size:	500
DEP Site ID:	069804726
Tank Construction:	C. Steel
Substance:	D. Vehicular Diesel
Tank Type:	Above ground

Name:	SUNBELT RENTALS #065
Address:	6580 STATE ROAD 84
City,State,Zip:	DAVIE, FL 33317
Facility ID:	04533
Storage Tank ID:	04533-03
Tank Status:	B. Removed From Site
Install Date:	07/19/2002
Tank Size:	250
DEP Site ID:	069804726
Tank Construction:	C. Steel
Substance:	B. Unleaded Gasoline
Tank Type:	Above ground

Name:	SUNBELT RENTALS #065
Address:	6580 STATE ROAD 84
City,State,Zip:	DAVIE, FL 33317
Facility ID:	04533
Storage Tank ID:	04533-04
Tank Status:	B. Removed From Site
Install Date:	05/01/2000
Tank Size:	500
DEP Site ID:	069804726
Tank Construction:	C. Steel
Substance:	D. Vehicular Diesel
Tank Type:	Above ground

Name:	SUNBELT RENTALS #065
Address:	6580 STATE ROAD 84
City,State,Zip:	DAVIE, FL 33317
Facility ID:	04533
Storage Tank ID:	04533-05
Tank Status:	B. Removed From Site
Install Date:	05/01/2007
Tank Size:	3000
DEP Site ID:	069804726
Tank Construction:	C. Steel
Substance:	D. Vehicular Diesel
Tank Type:	Above ground

BROWARD CO. HM:

Name:	SUNBELT RENTALS #065
Address:	6580 STATE ROAD 84
City,State,Zip:	DAVIE, FL 33317
Region:	BROWARD

SUNBELT RENTALS PC #065 (Continued) **S107675830**

Facility ID: 04533
Alt Location: SR 84
Facility Status: OPEN

TIER 2:

Name:	SUNBELT RENTALS PC #065
Address:	6580 STATE ROAD 84
City,State,Zip:	DAVIE, FL 32217
Year:	2013
Facility Id:	4545090
Active Date:	Not reported
Inactive Date:	Not reported
Sale Pending:	Not reported
Original Date:	Not reported
PLOT Source:	Not reported
Latitude:	26.0939992
Longitude:	-80.2319
LEPC District:	Not reported
Counties:	Not reported
SERC:	Not reported
Program Level:	Not reported
PRIME:	Not reported
SIC Code:	7359
SIC Code 2:	Not reported
NAICS Code:	532412
Last Modified Date:	02/18/2014
First Submit Date:	02/18/2014
Data Submitted By:	Michael S Crouch
Company Name:	Sunbelt Rentals, Inc.
Comments:	Not reported

Contact:

Contact ID:	Not reported
Year:	2013
Facility Id:	4545090
Contact Type:	Emergency Contact
Contact Name:	Richard Wallace
Contact Title:	Not reported
Contact Phone:	(954) 753-7556
Contact 24Hr Phone:	Not reported
Contact Telephone 2:	954-931-4584
Contact Telephone 3:	Not reported
Contact Telephone 4:	Not reported
Contact Telephone 5:	Not reported
Contact Telephone 6:	Not reported
Contact Email:	Not reported

Name:	SUNBELT RENTALS PC #065
Address:	6580 STATE ROAD 84
City,State,Zip:	DAVIE, FL 32217
Year:	2012
Facility Id:	4051352
Active Date:	Not reported

SUNBELT RENTALS PC #065 (Continued) **S107675830**

Inactive Date:	Not reported
Sale Pending:	Not reported
Original Date:	Not reported
PLOT Source:	Not reported
Latitude:	26.0939992
Longitude:	-80.2319
LEPC District:	Not reported
Counties:	Not reported
SERC:	Not reported
Program Level:	Not reported
PRIME:	Not reported
SIC Code:	7359
SIC Code 2:	Not reported
NAICS Code:	532412
Last Modified Date:	02/19/2013
First Submit Date:	02/19/2013
Data Submitted By:	Michael S Crouch
Company Name:	Sunbelt Rentals, Inc.
Comments:	Not reported

Contact:

Contact ID:	Not reported
Year:	2012
Facility Id:	4051352
Contact Type:	Emergency Contact
Contact Name:	Pete Tilquist
Contact Title:	Not reported
Contact Phone:	954-593-5847
Contact 24Hr Phone:	Not reported
Contact Telephone 2:	Not reported
Contact Telephone 3:	Not reported
Contact Telephone 4:	Not reported
Contact Telephone 5:	Not reported
Contact Telephone 6:	Not reported
Contact Email:	Not reported

Contact ID:	Not reported
Year:	2012
Facility Id:	4051352
Contact Type:	Emergency Contact
Contact Name:	Pete Tilquist
Contact Title:	Not reported
Contact Phone:	954-593-5847
Contact 24Hr Phone:	Not reported
Contact Telephone 2:	Not reported
Contact Telephone 3:	Not reported
Contact Telephone 4:	Not reported
Contact Telephone 5:	Not reported
Contact Telephone 6:	Not reported
Contact Email:	Not reported

Contact ID:	Not reported
Year:	2012
Facility Id:	4051352
Contact Type:	Owner / Operator
Contact Name:	Mike Crouch
Contact Title:	Not reported
Contact Phone:	803-578-5912

SUNBELT RENTALS PC #065 (Continued) **S107675830**

Contact 24Hr Phone: Not reported
Contact Telephone 2: (704) 222-2484
Contact Telephone 3: Not reported
Contact Telephone 4: Not reported
Contact Telephone 5: Not reported
Contact Telephone 6: Not reported
Contact Email: Not reported

Contact ID: Not reported
Year: 2012
Facility Id: 4051352
Contact Type: Emergency Contact
Contact Name: Richard Wallace
Contact Title: Not reported
Contact Phone: 954-931-4584
Contact 24Hr Phone: Not reported
Contact Telephone 2: Not reported
Contact Telephone 3: Not reported
Contact Telephone 4: Not reported
Contact Telephone 5: Not reported
Contact Telephone 6: Not reported
Contact Email: Not reported

Name: SUNBELT RENTALS - PC 065 DAVIE
Address: 6580 STATE ROAD 84
City,State,Zip: DAVIE, FL 33324

Year: 2011
Facility Id: 3987530
Active Date: Not reported
Inactive Date: Not reported
Sale Pending: Not reported
Original Date: Not reported
PLOT Source: Not reported
Latitude: 26.09315
Longitude: -80.233440
LEPC District: Not reported
Counties: Not reported
SERC: Not reported
Program Level: Not reported
PRIME: Not reported
SIC Code: Not reported
SIC Code 2: Not reported
NAICS Code: Not reported
Last Modified Date: 11/12/2012
First Submit Date: 11/09/2012
Data Submitted By: Florida Division of Emergency Management
Company Name: SUNBELT RENTALS INC
Comments: Not reported

Contact:
Contact ID: Not reported
Year: 2011
Facility Id: 3987530
Contact Type: Tier II Emergency 24 Hour Contact
Contact Name: MIKE CROUCH

SUNBELT RENTALS PC #065 (Continued) **S107675830**

Contact Title:	Not reported
Contact Phone:	704-222-2484
Contact 24Hr Phone:	Not reported
Contact Telephone 2:	Not reported
Contact Telephone 3:	Not reported
Contact Telephone 4:	Not reported
Contact Telephone 5:	Not reported
Contact Telephone 6:	Not reported
Contact Email:	Not reported

Contact ID:	Not reported
Year:	2011
Facility Id:	3987530
Contact Type:	Regulatory Contact
Contact Name:	Michael Crouch
Contact Title:	Not reported
Contact Phone:	803-578-5912
Contact 24Hr Phone:	Not reported
Contact Telephone 2:	Not reported
Contact Telephone 3:	Not reported
Contact Telephone 4:	Not reported
Contact Telephone 5:	Not reported
Contact Telephone 6:	Not reported
Contact Email:	Not reported

Contact ID:	Not reported
Year:	2011
Facility Id:	3987530
Contact Type:	Tier II Emergency Contact
Contact Name:	RICHARD WALLACE
Contact Title:	Not reported
Contact Phone:	954-931-4584
Contact 24Hr Phone:	Not reported
Contact Telephone 2:	Not reported
Contact Telephone 3:	Not reported
Contact Telephone 4:	Not reported
Contact Telephone 5:	Not reported
Contact Telephone 6:	Not reported
Contact Email:	Not reported

Contact ID:	Not reported
Year:	2011
Facility Id:	3987530
Contact Type:	Tier II Secondary 24 Hour Contact
Contact Name:	RICHARD WALLACE
Contact Title:	Not reported
Contact Phone:	954-931-4584
Contact 24Hr Phone:	Not reported
Contact Telephone 2:	Not reported
Contact Telephone 3:	Not reported
Contact Telephone 4:	Not reported
Contact Telephone 5:	Not reported
Contact Telephone 6:	Not reported
Contact Email:	Not reported

Contact ID:	Not reported
Year:	2011

SUNBELT RENTALS PC #065 (Continued) **S107675830**

Facility Id:	3987530
Contact Type:	Additional 24 Hour Contact
Contact Name:	Pete Tilquist
Contact Title:	Not reported
Contact Phone:	954-593-5847
Contact 24Hr Phone:	Not reported
Contact Telephone 2:	Not reported
Contact Telephone 3:	Not reported
Contact Telephone 4:	Not reported
Contact Telephone 5:	Not reported
Contact Telephone 6:	Not reported
Contact Email:	Not reported

Name:	SUNBELT RENTALS - PC 065
Address:	6580 STATE ROAD 84
City,State,Zip:	DAVIE, FL 32217
Year:	Not reported
Facility Id:	Not reported
Active Date:	Not reported
Inactive Date:	Not reported
Sale Pending:	False
Original Date:	Not reported
PLOT Source:	Not reported
Latitude:	.000000
Longitude:	.000000
LEPC District:	4
Counties:	St. Johns,Putnam,Nassau,Flagler,Duval,Clay,Baker,
SERC:	35657
Program Level:	0
PRIME:	25650
SIC Code:	7359
SIC Code 2:	Not reported
NAICS Code:	53231

Other Chemical Data:

Report Year:	2008
Tier 2 Report ID:	107688
Chemical ID:	313847
CAS Number:	68476346
Chemical Name:	DIESEL FUEL OIL (HIGH SULFUR)
Chemical Date:	4/21/2009
Average Amount:	4
Maximum Amount:	48165
Location ID:	513339
Chemical State:	LIQUID
Mixture:	True
Mixture Percent:	.00
Containter:	A - ABOVE GROUND TANK
Pressure:	1 - AMBIENT PRESSURE
Temperature:	4 - AMBIENT TEMPERATURE
Average Amount:	4
Maximum Amount:	48165
Days on Site:	365
Site Plan:	False
Site Plan Document:	Not reported
Private Location:	False

SUNBELT RENTALS PC #065 (Continued) **S107675830**

Location: SE MAIN BLDG

Report Year: 2007
Tier 2 Report ID: 105288
Chemical ID: 303995
CAS Number: 68476346
Chemical Name: DIESEL FUEL OIL (HIGH SULFUR)
Chemical Date: 11/7/2008
Average Amount: 3
Maximum Amount: 4
Location ID: 499791
Chemical State: LIQUID
Mixture: True
Mixture Percent: .00
Containter: A - ABOVE GROUND TANK
Pressure: 1 - AMBIENT PRESSURE
Temperature: 4 - AMBIENT TEMPERATURE
Average Amount: 3
Maximum Amount: 4
Days on Site: 365
Site Plan: False
Site Plan Document: Not reported
Private Location: False
Location: SE OF MAIN BLDG

Company Info:
Company Name: SUNBELT RENTALS INC
Company Address: 2341 DEERFIELD DRIVE
Company City,St,Zip: FORT MILL, SC 29715
Company Phone: Not reported
Company Fax: Not reported
Company Email: Michael.crouch@sunbeltrentals.com
FEI Number: 580415192
Comany Contact Name: MICHAEL S CROUCH
Cmpny Contact Phone: 803-578-5912
Reduced Fees: True
Exempt Fees: False
Electronic Filing: False
Employee: 0
Comments: Not reported

C11 **SHELL-COLLEGE** **UST FINDER** **1028219334**
West **6400 SR 84** **N/A**
< 1/8 **FORT LAUDERDALE, FL 33313**
0.073 mi.
386 ft. **Site 2 of 2 in cluster C**

Relative: UST FINDER:
Lower
Object ID: 73433
Actual: Facility ID: FL8501742
3 ft. Name: SHELL-COLLEGE
Address: 6400 SR 84

SHELL-COLLEGE (Continued) **1028219334**

City,State,Zip:	FORT LAUDERDALE, FL 33313
Address Match Type:	Not reported
Open USTs:	0
Closed USTs:	3
TOS USTs:	0
Population 1500ft:	460
Private Wells 1500ft:	0
Within 100yr Floodplain:	Yes
Land Use:	Developed, Medium Intensity
Within SPA:	No
SPA PWS Facility ID:	Not reported
SPA Water Type:	Not reported
SPA Facility Type:	Not reported
SPA HUC12:	Not reported
Within WHPA:	Yes
WHPA PWS Facility ID:	FL4060163_4359751806
WHPA Water Type:	GW - Ground water
WHPA Facility Type:	WL - Well
WHPA HUC12:	030902061205
Facility Status:	Closed UST(s)
Date of Last Inspection:	Not reported
EPA Region:	4
Tribe:	Not reported
Coordinate Source:	State
X Coord:	-80.225
Y Coord:	26.0916666700001
Latitude:	26.09166667
Longitude:	-80.225

UST FINDER:

Object ID:	272178
Facility ID:	FL8501742
Tank ID:	FL8501742-1
Tank Status:	Closed
Installation Date:	1968/12/01 16:00:01+00
Removal Date:	Not reported
Tank Capacity:	10000
Substances:	Leaded Gas
Tank Wall Type:	Not reported

Object ID:	272179
Facility ID:	FL8501742
Tank ID:	FL8501742-2
Tank Status:	Closed
Installation Date:	1968/12/01 16:00:01+00
Removal Date:	Not reported
Tank Capacity:	10000
Substances:	Gasohol
Tank Wall Type:	Not reported

Object ID:	272180
Facility ID:	FL8501742
Tank ID:	FL8501742-3
Tank Status:	Closed
Installation Date:	1968/12/01 16:00:01+00
Removal Date:	Not reported
Tank Capacity:	6000
Substances:	Unleaded Gas

SHELL-COLLEGE (Continued) **1028219334**

Tank Wall Type: Not reported

B12 **R&R INVESTMENT TEAM, LLC** **BROWARD CO. HM** **S122338852**
SE **5350 REESE RD** **N/A**
< 1/8 **DAVIE, FL 33314**
0.076 mi.
399 ft. **Site 2 of 2 in cluster B**

Relative: **Lower**
Actual: **2 ft.**

BROWARD CO. HM:
Name: R&R INVESTMENT TEAM, LLC
Address: 5350 REESE RD
City,State,Zip: DAVIE, FL 33314
Region: BROWARD
Facility ID: 19589
Alt Location: Not reported
Facility Status: OPEN

F13 **SOLUTIONS AUTOMOTIVE AND TIRES** **HAZ WASTE** **S130106049**
ESE **5410 STATE ROAD 84 #8 - 9** **N/A**
< 1/8 **DAVIE, FL 33314**
0.076 mi.
400 ft. **Site 1 of 24 in cluster F**

Relative: **Higher**
Actual: **5 ft.**

HAZ WASTE:
Facility ID: 227537
Name: SOLUTIONS AUTOMOTIVE AND TIRES
Address: 5410 STATE ROAD 84 #8 - 9
City,State,Zip: DAVIE, FL 33314
County: BROWARD
Telephone: (954)635-2209
Email: Not reported
Status: A - ACTIVE - WASTE GENERATOR
Generator Status: N - NOT A HAZARDOUS WASTE GENERATOR
EPA ID: NA
Other ID: 19584
Old Facility ID: Not reported
SIC: 7538 - SERVICES - GENERAL AUTOMOTIVE REPAIR SHOPS
Verified: V - VERIFICATION BY ON-SITE VISIT
Verified Date: 12/12/2017
Hazardous Waste LBS/YEAR: 0
Wastes: 5

F14 **ROTEC MOTORSPORTS** **HAZ WASTE** **S130193234**
ESE **5410 STATE ROAD 84** **N/A**
< 1/8 **DAVIE, FL 33314**
0.076 mi.
400 ft. **Site 2 of 24 in cluster F**

Relative: **Higher**
Actual: **5 ft.**

HAZ WASTE:
Facility ID: 9930
Name: ROTEC MOTORSPORTS
Address: 5410 STATE ROAD 84
City,State,Zip: DAVIE, FL 33314
County: BROWARD

ROTEC MOTORSPORTS (Continued) **S130193234**

Telephone:	(954)587-1503
Email:	Not reported
Status:	O - OUT OF BUSINESS
Generator Status:	N - NOT A HAZARDOUS WASTE GENERATOR
EPA ID:	Not reported
Other ID:	10672
Old Facility ID:	614510
SIC:	7538 - SERVICES - GENERAL AUTOMOTIVE REPAIR SHOPS
Verified:	V - VERIFICATION BY ON-SITE VISIT
Verified Date:	05/23/2001
Hazardous Waste LBS/YEAR:	0
Wastes:	0

F15 **TRANSTECH** **BROWARD CO. HM** **S104520957**
ESE **5410 STATE ROAD 84** **N/A**
< 1/8 **DAVIE, FL 33314**
0.076 mi.
400 ft. **Site 3 of 24 in cluster F**

Relative: **Higher**

Actual: **5 ft.**

BROWARD CO. HM:

Name:	SOLUTIONS AUTOMOTIVE AND TIRES B#8 B#9
Address:	5410 STATE ROAD 84
City,State,Zip:	DAVIE, FL 33314
Region:	BROWARD
Facility ID:	19584
Alt Location:	Not reported
Facility Status:	CLOSED

Name:	POTENZA CARS AUTOMOTIVE, LLC
Address:	5410 STATE ROAD 84
City,State,Zip:	DAVIE, FL 33314
Region:	BROWARD
Facility ID:	20540
Alt Location:	Not reported
Facility Status:	OPEN

Name:	KING JAMES CUSTOM PERFORMANCE, INC.
Address:	5410 STATE ROAD 84
City,State,Zip:	DAVIE, FL 33314
Region:	BROWARD
Facility ID:	21212
Alt Location:	Not reported
Facility Status:	OPEN

Name:	TRANSTECH
Address:	5410 STATE ROAD 84
City,State,Zip:	DAVIE, FL 33314
Region:	BROWARD
Facility ID:	04108
Alt Location:	W SR 84
Facility Status:	CLOSED

F16 **TRANSTECH** **EDR Hist Auto** **1020792457**
ESE **5410 W STATE ROAD 84** **N/A**
< 1/8 **DAVIE, FL 33314**
0.076 mi.
400 ft. **Site 4 of 24 in cluster F**

Relative: EDR Hist Auto
Higher

Actual:
5 ft.

Year:	Name:	Type:
2000	ROTEC AUTOMOTIVE INC	General Automotive Repair Shops
2001	TRANSTECH	Automotive Transmission Repair Shops
2001	ROTEC AUTOMOTIVE INC	General Automotive Repair Shops
2002	TRANSTECH	Automotive Transmission Repair Shops
2002	ROTEC AUTOMOTIVE INC	General Automotive Repair Shops
2003	TRANSTECH	Automotive Transmission Repair Shops
2004	TRANSTECH	Automotive Transmission Repair Shops
2005	TRANSTECH	Automotive Transmission Repair Shops
2006	TRANSTECH	Automotive Transmission Repair Shops
2007	TRANSTECH	Automotive Transmission Repair Shops
2008	TRANSTECH	Automotive Transmission Repair Shops
2009	TRANSTECH	Automotive Transmission Repair Shops
2010	TRANSTECH	Automotive Transmission Repair Shops
2010	MAYNARD AUTOMOTIVE	Automotive Repair Shops, NEC
2011	MAYNARD AUTOMOTIVE	Automotive Repair Shops, NEC
2011	TRANSTECH	Automotive Transmission Repair Shops
2012	TRANSTECH	Automotive Transmission Repair Shops
2012	MAYNARD AUTOMOTIVE	Automotive Repair Shops, NEC
2013	TRANSTECH	Automotive Transmission Repair Shops
2014	TRANSTECH	Automotive Transmission Repair Shops

F17 **GARRISONS REPAIR WEST INC** **EDR Hist Auto** **1020153276**
ESE **5420 W STATE ROAD 84** **N/A**
< 1/8 **DAVIE, FL 33314**
0.076 mi.
402 ft. **Site 5 of 24 in cluster F**

Relative: EDR Hist Auto
Higher

Actual:
5 ft.

Year:	Name:	Type:
1997	GARRISONS REPAIR WEST	Automotive Transmission Repair Shops
1998	DAVEY CHEVERON	Automotive Transmission Repair Shops
1999	DAVEY CHEVERON	Automotive Transmission Repair Shops
2000	DAVEY CHEVERON	Automotive Transmission Repair Shops
2000	BAY 10 TRANSMISSION	General Automotive Repair Shops
2001	DAVEY CHEVERON	Automotive Transmission Repair Shops
2002	GARRISON DOUG	Automotive Transmission Repair Shops
2003	GARRISON DOUG	Automotive Transmission Repair Shops
2004	GARRISONS REPAIR WEST INC	Automotive Repair Shops, NEC
2007	GARRISONS REPAIR WEST INC	Automotive Repair Shops, NEC
2008	GARRISONS REPAIR WEST INC	Automotive Repair Shops, NEC
2009	GARRISONS REPAIR WEST INC	Automotive Repair Shops, NEC
2010	GARRISONS REPAIR WEST INC	Automotive Repair Shops, NEC
2011	GARRISONS REPAIR WEST INC	Automotive Repair Shops, NEC
2012	GARRISONS REPAIR WEST INC	Automotive Repair Shops, NEC
2013	GARRISONS REPAIR WEST INC	Automotive Repair Shops, NEC

F18 **ROLLING DOORS** **HAZ WASTE** **S130009820**
ESE **5420 STATE ROAD 84 #1** **N/A**
< 1/8 **DAVIE, FL 33314**
0.076 mi.
402 ft. **Site 6 of 24 in cluster F**

Relative: **Higher**
Actual: **5 ft.**

HAZ WASTE:

Facility ID:	11376
Name:	ROLLING DOORS
Address:	5420 STATE ROAD 84 #1
City,State,Zip:	DAVIE, FL 33314
County:	BROWARD
Telephone:	(954)434-7211
Email:	Not reported
Status:	I - INACTIVE - DOES NOT GENERATE WASTE
Generator Status:	N - NOT A HAZARDOUS WASTE GENERATOR
EPA ID:	Not reported
Other ID:	05630
Old Facility ID:	616042
SIC:	3442 - MANUFACTURING - METAL DOORS, SASH, AND TRIM
Verified:	V - VERIFICATION BY ON-SITE VISIT
Verified Date:	03/01/2002
Hazardous Waste LBS/YEAR:	0
Wastes:	0

F19 **NINJA AUTO COLLISION** **BROWARD CO. HM** **S104521148**
ESE **5420 STATE RD 84** **N/A**
< 1/8 **DAVIE, FL 33314**
0.076 mi.
402 ft. **Site 7 of 24 in cluster F**

Relative: **Higher**
Actual: **5 ft.**

BROWARD CO. HM:

Name:	NINJA AUTO COLLISION
Address:	5420 STATE RD 84
City,State,Zip:	DAVIE, FL 33314
Region:	BROWARD
Facility ID:	15311
Alt Location:	Not reported
Facility Status:	OPEN

Name:	GARRISON'S REPAIR WEST
Address:	5420 STATE ROAD 84
City,State,Zip:	DAVIE, FL 33314
Region:	BROWARD
Facility ID:	04277
Alt Location:	SR 84
Facility Status:	OPEN

F20 **WAGONER PRESS INC** **HAZ WASTE** **S130009876**
ESE **5420 STATE ROAD 84 # 2-5** **N/A**
< 1/8 **DAVIE, FL 33314**
0.076 mi.
402 ft. **Site 8 of 24 in cluster F**

Relative: **Higher**
Actual: **5 ft.**

HAZ WASTE:

Facility ID:	11381
Name:	WAGONER PRESS INC
Address:	5420 STATE ROAD 84 # 2-5

WAGONER PRESS INC (Continued) **S130009876**

City,State,Zip:	DAVIE, FL 33314
County:	BROWARD
Telephone:	(954)327-3693
Email:	Not reported
Status:	A - ACTIVE - WASTE GENERATOR
Generator Status:	3 - Very Small Quantity Generator
EPA ID:	Not reported
Other ID:	05631
Old Facility ID:	616047
SIC:	2752 - MANUFACTURING - COMMERCIAL PRINTING, LITHOGRAPHIC
Verified:	V - VERIFICATION BY ON-SITE VISIT
Verified Date:	02/25/2002
Hazardous Waste LBS/YEAR:	1044
Wastes:	1

F21 **NINJA AUTO COLLISION, INC.** **HAZ WASTE** **S130084906**
ESE **5420 STATE ROAD 84 # 6-9** **N/A**
< 1/8 **DAVIE, FL 33314**
0.076 mi.
402 ft. **Site 9 of 24 in cluster F**

Relative: **Higher**
Actual: **5 ft.**

HAZ WASTE:

Facility ID:	205456
Name:	NINJA AUTO COLLISION, INC.
Address:	5420 STATE ROAD 84 # 6-9
City,State,Zip:	DAVIE, FL 33314
County:	BROWARD
Telephone:	(754)701-1675
Email:	Not reported
Status:	A - ACTIVE - WASTE GENERATOR
Generator Status:	2 - Small Quantity Generator
EPA ID:	NA
Other ID:	15311
Old Facility ID:	Not reported
SIC:	7538 - SERVICES - GENERAL AUTOMOTIVE REPAIR SHOPS
Verified:	V - VERIFICATION BY ON-SITE VISIT
Verified Date:	07/23/2024
Hazardous Waste LBS/YEAR:	4304
Wastes:	3

F22 **ANTHONY FURNITURE REFINISHING** **HAZ WASTE** **S130009799**
ESE **5420 STATE ROAD 84 #6** **N/A**
< 1/8 **DAVIE, FL 33314**
0.076 mi.
402 ft. **Site 10 of 24 in cluster F**

Relative: **Higher**
Actual: **5 ft.**

HAZ WASTE:

Facility ID:	11374
Name:	ANTHONY FURNITURE REFINISHING
Address:	5420 STATE ROAD 84 #6
City,State,Zip:	DAVIE, FL 33314
County:	BROWARD
Telephone:	(954)583-6375
Email:	Not reported
Status:	I - INACTIVE - DOES NOT GENERATE WASTE
Generator Status:	N - NOT A HAZARDOUS WASTE GENERATOR

ANTHONY FURNITURE REFINISHING (Continued) **S130009799**

EPA ID:	Not reported
Other ID:	05632
Old Facility ID:	616040
SIC:	7641 - SERVICES - REUPHOLSTERY AND FURNITURE REPAIR
Verified:	V - VERIFICATION BY ON-SITE VISIT
Verified Date:	02/26/2002
Hazardous Waste LBS/YEAR:	0
Wastes:	0

D23 **DI-MAR INDUSTRIES INC** **UST FINDER** **1028229297**
West **6650 HWY 84** **N/A**
< 1/8 **FORT LAUDERDALE, FL 33314**
0.083 mi.
439 ft. **Site 4 of 5 in cluster D**

Relative:
Lower

Actual:
3 ft.

UST FINDER:

Object ID:	73949
Facility ID:	FL8622248
Name:	DI-MAR INDUSTRIES INC
Address:	6650 HWY 84
City,State,Zip:	FORT LAUDERDALE, FL 33314
Address Match Type:	StreetAddress
Open USTs:	0
Closed USTs:	3
TOS USTs:	0
Population 1500ft:	356
Private Wells 1500ft:	0
Within 100yr Floodplain:	No
Land Use:	Developed, Medium Intensity
Within SPA:	No
SPA PWS Facility ID:	Not reported
SPA Water Type:	Not reported
SPA Facility Type:	Not reported
SPA HUC12:	Not reported
Within WHPA:	Yes
WHPA PWS Facility ID:	FL4060163_4359751806
WHPA Water Type:	GW - Ground water
WHPA Facility Type:	WL - Well
WHPA HUC12:	030902061205
Facility Status:	Closed UST(s)
Date of Last Inspection:	Not reported
EPA Region:	4
Tribe:	Not reported
Coordinate Source:	Geocode
X Coord:	-80.233125242
Y Coord:	26.0944310830001
Latitude:	26.0944310833657
Longitude:	-80.2331252424757

UST FINDER:

Object ID:	310523
Facility ID:	FL8622248
Tank ID:	FL8622248-5
Tank Status:	Closed
Installation Date:	Not reported
Removal Date:	Not reported
Tank Capacity:	1000
Substances:	Leaded Gas

DI-MAR INDUSTRIES INC (Continued) **1028229297**

Tank Wall Type:	Not reported
Object ID:	310524
Facility ID:	FL8622248
Tank ID:	FL8622248-6
Tank Status:	Closed
Installation Date:	Not reported
Removal Date:	Not reported
Tank Capacity:	1000
Substances:	Leaded Gas
Tank Wall Type:	Not reported
Object ID:	310525
Facility ID:	FL8622248
Tank ID:	FL8622248-7
Tank Status:	Closed
Installation Date:	Not reported
Removal Date:	Not reported
Tank Capacity:	1000
Substances:	Leaded Gas
Tank Wall Type:	Not reported

F24 **FRANKIES AUTO PAINTING** **RCRA NonGen / NLR** **1000450056**
ESE **5340 SR 84 #5** **FINDS** **FLD984174953**
< 1/8 **FORT LAUDERDALE, FL 33314** **ECHO**
0.084 mi.
446 ft. **Site 11 of 24 in cluster F**

Relative: **Lower**
Actual: **3 ft.**

RCRA Listings:

Date Form Received by Agency:		20121113
Handler Name:		Frankies Auto Painting
Handler Address:		Sr 84 #5
Handler City,State,Zip:		FORT LAUDERDALE, FL 33314
EPA ID:		FLD984174953
Contact Name:		FRANK ASARO
Contact Address:		SR 84 #5
Contact City,State,Zip:		FORT LAUDERDALE, FL 33314
Contact Telephone:		305-587-2070
Contact Fax:		Not reported
Contact Email:		Not reported
Contact Title:		Not reported
EPA Region:		04
Land Type:		Private
Federal Waste Generator Description:		Not a generator, verified
Non-Notifier:		Not reported
Biennial Report Cycle:		Not reported
Accessibility:		Not reported
Active Site Indicator:		Not reported
State District Owner:		Fl
State District:		SE
Mailing Address:		SR 84 #5
Mailing City,State,Zip:		FORT LAUDERDALE, FL 33314
Owner Name:	Frank Asaro	
Owner Type:		Private
Operator Name:	Not reported	
Operator Type:		Not reported
Short-Term Generator Activity:		No

FRANKIES AUTO PAINTING (Continued) **1000450056**

Importer Activity:	No
Mixed Waste Generator:	No
Transporter Activity:	No
Transfer Facility Activity:	No
Recycler Activity with Storage:	No
Small Quantity On-Site Burner Exemption:	No
Smelting Melting and Refining Furnace Exemption:	No
Underground Injection Control:	No
Off-Site Waste Receipt:	No
Universal Waste Indicator:	No
Universal Waste Destination Facility:	No
Federal Universal Waste:	No
Active Site State-Reg Handler:	---
Federal Facility Indicator:	Not reported
Hazardous Secondary Material Indicator:	N
Sub-Part K Indicator:	Not reported
2018 GPRA Permit Baseline:	Not on the Baseline
2018 GPRA Renewals Baseline:	Not on the Baseline
202 GPRA Corrective Action Baseline:	No
Subject to Corrective Action Universe:	No
Non-TSDFs Where RCRA CA has Been Imposed Universe:	No
Corrective Action Priority Ranking:	No NCAPS ranking
Environmental Control Indicator:	No
Institutional Control Indicator:	No
Human Exposure Controls Indicator:	N/A
Groundwater Controls Indicator:	N/A
Significant Non-Complier Universe:	No
Unaddressed Significant Non-Complier Universe:	No
Addressed Significant Non-Complier Universe:	No
Significant Non-Complier With a Compliance Schedule Universe:	No
Financial Assurance Required:	Not reported
Handler Date of Last Change:	20130507
Recognized Trader-Importer:	No
Recognized Trader-Exporter:	No
Importer of Spent Lead Acid Batteries:	No
Exporter of Spent Lead Acid Batteries:	No
Recycler Activity Without Storage:	No
Manifest Broker:	No
Sub-Part P Indicator:	No

Hazardous Waste Summary:

Waste Code:	D001
Waste Description:	Ignitable Waste
Waste Code:	F003
Waste Description:	The Following Spent Nonhalogenated Solvents: Xylene, Acetone, Ethyl Acetate, Ethyl Benzene, Ethyl Ether, Methyl Isobutyl Ketone, N-Butyl Alcohol, Cyclohexanone, And Methanol; All Spent Solvent Mixtures/Blends Containing, Before Use, Only The Above Spent Nonhalogenated Solvents; And All Spent Solvent Mixtures/Blends Containing, Before Use, One Or More Of The Above Nonhalogenated Solvents, And A Total Of Ten Percent Or More (By Volume) Of One Or More Of Those Solvents Listed In F001, F002, F004, And F005; And Still Bottoms From The Recovery Of These Spent Solvents And Spent Solvent Mixtures.

FRANKIES AUTO PAINTING (Continued) **1000450056**

Waste Code: F005
Waste Description: The Following Spent Nonhalogenated Solvents: Toluene, Methyl Ethyl Ketone, Carbon Disulfide, Isobutanol, Pyridine, Benzene, 2-Ethoxyethanol, And 2-Nitropropane; All Spent Solvent Mixtures/Blends Containing, Before Use, A Total Of Ten Percent Or More (By Volume) Of One Or More Of The Above Nonhalogenated Solvents Or Those Solvents Listed In F001, F002, Or F004; And Still Bottoms From The Recovery Of These Spent Solvents And Spent Solvent Mixtures.

Handler - Owner Operator:
Owner/Operator Indicator: Owner
Owner/Operator Name: ASARO FRANK
Legal Status: Private
Date Became Current: 19961018
Date Ended Current: Not reported
Owner/Operator Address: 5340 SR 84 BAY #5
Owner/Operator City,State,Zip: FORT LAUDERDALE, FL 33314
Owner/Operator Telephone: Not reported
Owner/Operator Telephone Ext: Not reported
Owner/Operator Fax: Not reported
Owner/Operator Email: Not reported

Owner/Operator Indicator: Owner
Owner/Operator Name: FRANK ASARO
Legal Status: Private
Date Became Current: 19961018
Date Ended Current: Not reported
Owner/Operator Address: 5340 SR 84 BAY #5
Owner/Operator City,State,Zip: FORT LAUDERDALE, FL 33314
Owner/Operator Telephone: Not reported
Owner/Operator Telephone Ext: Not reported
Owner/Operator Fax: Not reported
Owner/Operator Email: Not reported

Owner/Operator Indicator: Owner
Owner/Operator Name: FRANK ASARO
Legal Status: Private
Date Became Current: 19961018
Date Ended Current: Not reported
Owner/Operator Address: 5340 SR 84 BAY #5
Owner/Operator City,State,Zip: FORT LAUDERDALE, FL 33314
Owner/Operator Telephone: Not reported
Owner/Operator Telephone Ext: Not reported
Owner/Operator Fax: Not reported
Owner/Operator Email: Not reported

Historic Generators:
Receive Date: 20121113
Handler Name: FRANKIES AUTO PAINTING
Federal Waste Generator Description: Not a generator, verified
State District Owner: Fl
Large Quantity Handler of Universal Waste: No
Recognized Trader Importer: No
Recognized Trader Exporter: No
Spent Lead Acid Battery Importer: No
Spent Lead Acid Battery Exporter: No

FRANKIES AUTO PAINTING (Continued) **1000450056**

Current Record: Yes
Non Storage Recycler Activity: Not reported
Electronic Manifest Broker: Not reported

Receive Date: 19900719
Handler Name: FRANKIES AUTO PAINTING
Federal Waste Generator Description: Small Quantity Generator
State District Owner: Fl
Large Quantity Handler of Universal Waste: No
Recognized Trader Importer: No
Recognized Trader Exporter: No
Spent Lead Acid Battery Importer: No
Spent Lead Acid Battery Exporter: No
Current Record: No
Non Storage Recycler Activity: Not reported
Electronic Manifest Broker: Not reported

List of NAICS Codes and Descriptions:
NAICS Codes: No NAICS Codes Found

Facility Has Received Notices of Violations:
Violations: No Violations Found

Evaluation Action Summary:
Evaluations: No Evaluations Found

FINDS:
Registry ID: 110006153599

Click Here for FRS Facility Detail Report:

Environmental Interest/Information System:
The Florida Integrated Environmental System Today (FIESTA) Data Maintenance (FDM) System maintains entity, environmental interest, and affiliation data.
The Resource Conservation and Recovery Act Information System (RCRAInfo) is EPA's comprehensive information system in support of the Resource Conservation and Recovery Act (RCRA) of 1976 and the Hazardous and Solid Waste Amendments (HSWA) of 1984. It tracks many types of information about generators, transporters, treaters, storers, and disposers of hazardous waste.

Click this hyperlink while viewing on your computer to access additional FINDS: detail in the EDR Site Report.

ECHO:
Envid: 1000450056
Registry ID: 110006153599

DFR URL:
Name: FRANKIES AUTO PAINTING
Address: 5340 SR 84 #5
City,State,Zip: FORT LAUDERDALE, FL 33314

F25 **A1 PAINT AND BODY** **BROWARD CO. HM** **S107677055**
ESE **5340 STATE ROAD 84** **N/A**
< 1/8 **DAVIE, FL 33314**
0.084 mi.
446 ft. **Site 12 of 24 in cluster F**

Relative: **Lower**
Actual: **3 ft.**

BROWARD CO. HM:

Name:	JMD AUTO BODY & REPAIR, INC.
Address:	5340 STATE ROAD 84
City,State,Zip:	DAVIE, FL 33314
Region:	BROWARD
Facility ID:	03910
Alt Location:	SR 84
Facility Status:	OPEN

Name:	A1 PAINT AND BODY
Address:	5340 STATE ROAD 84
City,State,Zip:	DAVIE, FL 33314
Region:	BROWARD
Facility ID:	13711
Alt Location:	Not reported
Facility Status:	OPEN

F26 **DRY CONCEPTS** **HAZ WASTE** **S129997892**
ESE **5350 SR 84** **N/A**
< 1/8 **DAVIE, FL 33314**
0.087 mi.
458 ft. **Site 13 of 24 in cluster F**

Relative: **Lower**
Actual: **3 ft.**

HAZ WASTE:

Facility ID:	10026
Name:	DRY CONCEPTS
Address:	5350 SR 84
City,State,Zip:	DAVIE, FL 33314
County:	BROWARD
Telephone:	(954)581-4739
Email:	Not reported
Status:	O - OUT OF BUSINESS
Generator Status:	N - NOT A HAZARDOUS WASTE GENERATOR
EPA ID:	Not reported
Other ID:	9575
Old Facility ID:	614615
SIC:	7217 - SERVICES - CARPET AND UPHOLSTERY CLEANING
Verified:	V - VERIFICATION BY ON-SITE VISIT
Verified Date:	01/25/2001
Hazardous Waste LBS/YEAR:	0
Wastes:	0

F27 **GOMEZ CRANKSHAFT** **HAZ WASTE** **S130009842**
ESE **5350 STATE ROAD 84 # 4, 5** **N/A**
< 1/8 **DAVIE, FL 33314**
0.087 mi.
458 ft. **Site 14 of 24 in cluster F**

Relative: **Lower**
Actual: **3 ft.**

HAZ WASTE:

Facility ID:	11378
Name:	GOMEZ CRANKSHAFT
Address:	5350 STATE ROAD 84 # 4, 5

GOMEZ CRANKSHAFT (Continued) **S130009842**

City,State,Zip:	DAVIE, FL 33314
County:	BROWARD
Telephone:	(954)-
Email:	Not reported
Status:	I - INACTIVE - DOES NOT GENERATE WASTE
Generator Status:	N - NOT A HAZARDOUS WASTE GENERATOR
EPA ID:	Not reported
Other ID:	05624
Old Facility ID:	616044
SIC:	7538 - SERVICES - GENERAL AUTOMOTIVE REPAIR SHOPS
Verified:	V - VERIFICATION BY ON-SITE VISIT
Verified Date:	02/22/2002
Hazardous Waste LBS/YEAR:	0
Wastes:	0

F28 **BAY 7 AUTOMOTIVE, INC.** **BROWARD CO. HM** **S107676986**
ESE **5350 STATE ROAD 84** **N/A**
< 1/8 **DAVIE, FL 33314**
0.087 mi.
458 ft. **Site 15 of 24 in cluster F**

Relative: **Lower**
Actual: **3 ft.**

BROWARD CO. HM:

Name:	BAY 7 AUTOMOTIVE, INC.
Address:	5350 STATE ROAD 84
City,State,Zip:	DAVIE, FL 33314
Region:	BROWARD
Facility ID:	13318
Alt Location:	Not reported
Facility Status:	CLOSED

Name:	TECHNICAL CONNECTION
Address:	5350 STATE ROAD 84
City,State,Zip:	DAVIE, FL 33314
Region:	BROWARD
Facility ID:	05623
Alt Location:	Not reported
Facility Status:	CLOSED

G29 **REESE TIRE, LLC** **BROWARD CO. HM** **S123308941**
SSE **5410 REESE RD** **N/A**
< 1/8 **DAVIE, FL 33314**
0.089 mi.
472 ft. **Site 1 of 3 in cluster G**

Relative: **Lower**
Actual: **2 ft.**

BROWARD CO. HM:

Name:	REESE TIRE, LLC
Address:	5410 REESE RD
City,State,Zip:	DAVIE, FL 33314
Region:	BROWARD
Facility ID:	20031
Alt Location:	Not reported
Facility Status:	CLOSED

G30 **REESE TIRE, LLC** **HAZ WASTE** **S130113093**
SSE **5410 REESE RD 2** **N/A**
< 1/8 **DAVIE, FL 33314**
0.089 mi.
472 ft. **Site 2 of 3 in cluster G**

Relative: **Lower**

Actual: **2 ft.**

HAZ WASTE:

Facility ID:	234759
Name:	REESE TIRE, LLC
Address:	5410 REESE RD 2
City,State,Zip:	DAVIE, FL 33314
County:	BROWARD
Telephone:	(786)417-8175
Email:	Not reported
Status:	O - OUT OF BUSINESS
Generator Status:	N - NOT A HAZARDOUS WASTE GENERATOR
EPA ID:	NA
Other ID:	20031
Old Facility ID:	Not reported
SIC:	7538 - SERVICES - GENERAL AUTOMOTIVE REPAIR SHOPS
Verified:	V - VERIFICATION BY ON-SITE VISIT
Verified Date:	11/01/2023
Hazardous Waste LBS/YEAR:	0
Wastes:	0

G31 **NINJA AUTO COLLISION** **E MANIFEST** **1031541617**
SSE **5420 WEST REESE ROAD** **N/A**
< 1/8 **DAVIE, FL 33314**
0.102 mi.
537 ft. **Site 3 of 3 in cluster G**

Relative: **Lower**

Actual: **2 ft.**

E MANIFEST:

Manifest Tracking Number:	018104756FLE
Last Updated Date:	20230609
Shipped Date:	20230421
Received Date:	20230530
Manifest Status:	Signed
Submission Type:	DataImage5Copy
Origin Type:	Service
Generator EPA ID:	CESQG
Generator Name:	Ninja Auto Collision
Generator Location Street Number:	Not reported
Generator Location Street 1:	5420 WEST REESE ROAD
Generator Location Street 2:	Not reported
Generator Location City:	DAVIE
Generator Location State:	FL
Generator Location Zip:	33314
Generator Mail Street Number:	Not reported
Generator Mail Street 1:	5420 WEST REESE ROAD
Generator Mail Street 2:	Not reported
Generator Mail City:	DAVIE
Generator Mail Zip:	33314
Generator Mail State:	FL
Generator Contact Company Name:	Not reported
Designated Facility EPA ID:	ALD094476793
Designated Facility Name:	Allworth, Llc
Designated Facility Mail Street Number:	Not reported
Designated Facility Mail Street 1:	Not reported
Designated Facility Mail Street 2:	500 Medco Road
Designated Facility Mail City:	Birmingham

NINJA AUTO COLLISION (Continued) **1031541617**

Designated Facility Mail Zip: 35217
Designated Facility Mail State: AL
Designated Facility Location Street Number: Not reported
Designated Facility Location Street 1: 500 Medco Road
Designated Facility Location Street 2: Not reported
Designated Facility Location City: Birmingham
Designated Facility Location Zip: 35217
Designated Facility Location State: AL
Designated Facility Contact Company Name: Not reported
Manifest Residue Indicator: N
Rejection Indicator: N

Transporter:
Manifest Tracking Number: 018104756FLE
Transporter Line Number: 1
Transporter EPA ID: FLR000231258
Transporter Name: Chem Klean Corporation

Manifest Tracking Number: 018104756FLE
Transporter Line Number: 2
Transporter EPA ID: FLR000006353
Transporter Name: Clean Earth Specialty Waste Solutions,In

Manifest Tracking Number: 018104756FLE
Transporter Line Number: 3
Transporter EPA ID: FLR000083071
Transporter Name: Cliff Berry Inc

Waste Line:
Manifest Tracking Number: 018104756FLE
Waste Line Number: 1
U.S. DOT Hazardous Indicator: Y
U.S. DOT ID Number: UN1263
U.S. DOT Description: Un1263 Waste Paint Related Material Ii 3 D001=100lbs
Non-Hazardous Waste Description: Not reported
Number of Containers: 1
Container Type Code: DM
Container Type Description: Metal drums, barrels, kegs
Waste Quantity: 5
Quantity Unit of Measure Code: G
Quantity Unit of Measure Description: Gallons
Waste Quantity, in Tons: 0.020850709
Acute Waste Quantity, in Tons: 0
Non-Acute Waste Quantity, in Tons: 0.020850709
Waste Quantity, in Kilograms: 18.912218
Acute Waste Quantity, in Kilograms: 0
Non-Acute Waste Quantity, in Kilorgrams: 18.912218
Management Method Code: H061
Management Method Description: FUEL BLENDING
Waste Residue Indicator: N
Quantity Discrepancy Indicator: N
Waste Type Discrepancy Indicator: N
Waste Density: Not reported
Waste Density Unit of Measure Code: Not reported
Waste Density Unit of Measure Description: Not reported
Form Code: Not reported

NINJA AUTO COLLISION (Continued) **1031541617**

Form Code Description:	Not reported
Source Code:	Not reported
Source Code Description:	Not reported
Waste Minimization Code:	Not reported
Waste Minimization Code Description:	Not reported
Consent Number:	Not reported
EPA Waste Indicator:	Y
Federal Waste Codes:	D001, D035, F003, F005
Quantity Haz Kg:	18.912218
Quantity Haz Tons:	0.020850709
Quantity Non Haz Kg:	Not reported
Quantity Non Haz Tons:	Not reported
State Waste Codes:	Not reported

D32 **K A M MACHINE SHOP** **BROWARD CO. HM** **S103297388**
West **2250 SW 66TH TER** **NPDES** **N/A**
< 1/8 **DAVIE, FL 33317**
0.103 mi.
546 ft. **Site 5 of 5 in cluster D**

Relative: **Lower**

Actual: **3 ft.**

BROWARD CO. HM:

Name:	K A M MACHINE SHOP
Address:	2250 SW 66TH TER
City,State,Zip:	DAVIE, FL 33317
Region:	BROWARD
Facility ID:	00572
Alt Location:	Not reported
Facility Status:	CLOSED

WASTEWATER:

Name:	FPL BRONCO SUBSTATION
Address:	2250 SW 66TH TER
City,State,Zip:	DAVIE, FL
Facility ID:	FLR10KZ29
Facility Type:	Construction Stormwater GP
Status:	Active - Existing, permitted facility/site for which effluent, reclaimed water or wastewater residual discharge into the environment and/or monitoring is taking place.
District Office:	TLST
NPDES Permitted Site:	Not reported
Environmental Interest:	Not reported
Owner Type:	Private
Permit Capacity:	Not reported
Party Name:	Gregg Rautenstrauch, PMTE
Company Name:	Kennedy Contractors Inc
RP Address:	314 10th St
RP Address 2:	Ste 200
RP City,Stat,Zip:	West Palm Beach FL 33401
Telephone:	5614341300
Email:	ayeomans@kennedycompanies.com
Issue Date:	10/10/2011
Effective Date:	10/10/2011
Expiration Date:	10/09/2016
DOC Description:	Generic Permit
Latitude Degrees:	26
Latitude Minutes:	5
Latitude Seconds:	39

K A M MACHINE SHOP (Continued) **S103297388**

Longitude Degrees:	80
Longitude Minutes:	14
Longitude Seconds:	5
Treatment:	Not reported
Decode For Fstatus:	Active
Cell Phone:	Not reported
Permit Type:	Not reported
Major Minor Discharge:	Not reported
Nature of Business:	Not reported

F33 **HORSEPOWER SALES OF FORT LAUDERDALE** **HAZ WASTE** **S130084136**
ESE **5370 W STATE ROAD 84 4** **N/A**
< 1/8 **DAVIE, FL 33314**
0.108 mi.
570 ft. **Site 16 of 24 in cluster F**

Relative: HAZ WASTE:
Higher

Facility ID:	204662
Name:	HORSEPOWER SALES OF FORT LAUDERDALE
Address:	5370 W STATE ROAD 84 4
City,State,Zip:	DAVIE, FL 33314
County:	BROWARD
Telephone:	(954)523-1550
Email:	Not reported
Status:	A - ACTIVE - WASTE GENERATOR
Generator Status:	N - NOT A HAZARDOUS WASTE GENERATOR
EPA ID:	NA
Other ID:	14178
Old Facility ID:	Not reported
SIC:	7538 - SERVICES - GENERAL AUTOMOTIVE REPAIR SHOPS
Verified:	V - VERIFICATION BY ON-SITE VISIT
Verified Date:	02/24/2012
Hazardous Waste LBS/YEAR:	0
Wastes:	1

Actual:
5 ft.

F34 **GENESIS** **HAZ WASTE** **S130009853**
ESE **5370 STATE ROAD 84 # 1, 2** **N/A**
< 1/8 **DAVIE, FL 33314**
0.108 mi.
570 ft. **Site 17 of 24 in cluster F**

Relative: HAZ WASTE:
Higher

Facility ID:	11379
Name:	GENESIS
Address:	5370 STATE ROAD 84 # 1, 2
City,State,Zip:	DAVIE, FL 33314
County:	BROWARD
Telephone:	(0)-
Email:	Not reported
Status:	O - OUT OF BUSINESS
Generator Status:	N - NOT A HAZARDOUS WASTE GENERATOR
EPA ID:	Not reported
Other ID:	05621
Old Facility ID:	616045
SIC:	7538 - SERVICES - GENERAL AUTOMOTIVE REPAIR SHOPS
Verified:	V - VERIFICATION BY ON-SITE VISIT

Actual:
5 ft.

GENESIS (Continued) **S130009853**

Verified Date: 02/22/2002
Hazardous Waste LBS/YEAR: 0
Wastes: 0

F35 **GARY'S AUTO** **BROWARD CO. HM** **S101228522**
ESE **5370 STATE ROAD 84** **N/A**
< 1/8 **DAVIE, FL 33314**
0.108 mi.
570 ft. **Site 18 of 24 in cluster F**

Relative: **Higher**
Actual: **5 ft.**

BROWARD CO. HM:
Name: GARY'S AUTO
Address: 5370 STATE ROAD 84
City,State,Zip: DAVIE, FL 33314
Region: BROWARD
Facility ID: 03345
Alt Location: SR 84
Facility Status: OPEN

Name: AUTO APPEARANCE EXPERTS, INC.
Address: 5370 STATE ROAD 84
City,State,Zip: DAVIE, FL 33314
Region: BROWARD
Facility ID: 12226
Alt Location: Not reported
Facility Status: OPEN

Name: AAA USED CARS, INC..
Address: 5370 STATE ROAD 84
City,State,Zip: DAVIE, FL 33314
Region: BROWARD
Facility ID: 13305
Alt Location: Not reported
Facility Status: OPEN

F36 **GARRISON'S REPAIR WEST** **HAZ WASTE** **S130106046**
ESE **5310 STATE ROAD 84 #7-8** **N/A**
< 1/8 **DAVIE, FL 33314**
0.111 mi.
585 ft. **Site 19 of 24 in cluster F**

Relative: **Lower**
Actual: **4 ft.**

HAZ WASTE:
Facility ID: 227534
Name: GARRISON'S REPAIR WEST
Address: 5310 STATE ROAD 84 #7-8
City,State,Zip: DAVIE, FL 33314
County: BROWARD
Telephone: (954)587-5959
Email: Not reported
Status: A - ACTIVE - WASTE GENERATOR
Generator Status: 3 - Very Small Quantity Generator
EPA ID: NA
Other ID: 15150
Old Facility ID: Not reported
SIC: 7538 - SERVICES - GENERAL AUTOMOTIVE REPAIR SHOPS
Verified: V - VERIFICATION BY ON-SITE VISIT

GARRISON'S REPAIR WEST (Continued) **S130106046**

Verified Date: 12/29/2020
Hazardous Waste LBS/YEAR: 790
Wastes: 5

F37 **GARRISON'S REPAIR WEST** **BROWARD CO. HM** **S113719580**
ESE **5310 SR84** **N/A**
< 1/8 **DAVIE, FL 33314**
0.111 mi.
585 ft. **Site 20 of 24 in cluster F**

Relative: **Lower**
Actual: **4 ft.**

BROWARD CO. HM:
Name: GARRISON'S REPAIR WEST
Address: 5310 SR84
City,State,Zip: DAVIE, FL 33314
Region: BROWARD
Facility ID: 15150
Alt Location: Not reported
Facility Status: OPEN

F38 **PAT MUSI RACING TEAM** **HAZ WASTE** **S130085411**
ESE **5460 STATE ROAD 84** **N/A**
< 1/8 **FORT LAUDERDALE, FL 33301**
0.111 mi.
586 ft. **Site 21 of 24 in cluster F**

Relative: **Higher**
Actual: **5 ft.**

HAZ WASTE:
Facility ID: 205986
Name: PAT MUSI RACING TEAM
Address: 5460 STATE ROAD 84
City,State,Zip: FORT LAUDERDALE, FL 33301
County: BROWARD
Telephone: ()-
Email: Not reported
Status: O - OUT OF BUSINESS
Generator Status: N - NOT A HAZARDOUS WASTE GENERATOR
EPA ID: FLD982103400
Other ID: 15384
Old Facility ID: Not reported
SIC: 7948 - SERVICES - RACING, INCLUDING TRACK OPERATION
Verified: X - ESQG VERIFICATION
Verified Date: 03/25/2013
Hazardous Waste LBS/YEAR: Not reported
Wastes: 0

F39 **AUCTION 84** **HAZ WASTE** **S130009831**
ESE **5460 STATE ROAD 84 #8** **N/A**
< 1/8 **DAVIE, FL 33314**
0.111 mi.
586 ft. **Site 22 of 24 in cluster F**

Relative: **Higher**
Actual: **5 ft.**

HAZ WASTE:
Facility ID: 11377
Name: AUCTION 84
Address: 5460 STATE ROAD 84 #8
City,State,Zip: DAVIE, FL 33314

AUCTION 84 (Continued) **S130009831**

County:	BROWARD
Telephone:	(954)792-0106
Email:	Not reported
Status:	I - INACTIVE - DOES NOT GENERATE WASTE
Generator Status:	N - NOT A HAZARDOUS WASTE GENERATOR
EPA ID:	Not reported
Other ID:	05618
Old Facility ID:	616043
SIC:	5999 - RETAIL TRADE - MISCELLANEOUS RETAIL STORES, NEC
Verified:	V - VERIFICATION BY ON-SITE VISIT
Verified Date:	03/01/2002
Hazardous Waste LBS/YEAR:	0
Wastes:	0

F40 **TUNE-RITE AUTOMOTIVE** **BROWARD CO. HM** **S102631849**
ESE **5460 STATE ROAD 84** **N/A**
< 1/8 **DAVIE, FL 33314**
0.111 mi.
586 ft. **Site 23 of 24 in cluster F**

Relative: BROWARD CO. HM:
Higher

Name:	TUNE-RITE AUTOMOTIVE
Address:	5460 STATE ROAD 84
City,State,Zip:	DAVIE, FL 33314
Region:	BROWARD
Facility ID:	00650
Alt Location:	SR 84
Facility Status:	OPEN

Actual:
5 ft.

F41 **MARKO DOOR PRODUCTS, INC** **HAZ WASTE** **S130009865**
ESE **5460 STATE ROAD 84 # 9, 10** **N/A**
< 1/8 **DAVIE, FL 33314**
0.111 mi.
586 ft. **Site 24 of 24 in cluster F**

Relative: HAZ WASTE:
Higher

Facility ID:	11380
Name:	MARKO DOOR PRODUCTS, INC
Address:	5460 STATE ROAD 84 # 9, 10
City,State,Zip:	DAVIE, FL 33314
County:	BROWARD
Telephone:	(954)434-2165
Email:	Not reported
Status:	I - INACTIVE - DOES NOT GENERATE WASTE
Generator Status:	N - NOT A HAZARDOUS WASTE GENERATOR
EPA ID:	Not reported
Other ID:	05622
Old Facility ID:	616046
SIC:	1799 - CONSTRUCTION - SPECIAL TRADE CONTRACTORS, NEC
Verified:	V - VERIFICATION BY ON-SITE VISIT
Verified Date:	02/27/2002
Hazardous Waste LBS/YEAR:	0
Wastes:	0

Actual:
5 ft.

42
West
< 1/8
0.116 mi.
612 ft.

DRUG ENFORCEMENT AGENCY
6550 W STATE ROAD 84
DAVIE, FL 33317

RCRA-VSQG

1014470422
FLTMP9203357

Relative:
Lower

Actual:
2 ft.

RCRA Listings:

Date Form Received by Agency:		19920203
Handler Name:		Drug Enforcement Agency
Handler Address:		W State Road 84
Handler City,State,Zip:		DAVIE, FL 33317-7305
EPA ID:		FLTMP9203357
Contact Name:		Not reported
Contact Address:		Not reported
Contact City,State,Zip:		Not reported
Contact Telephone:		Not reported
Contact Fax:		Not reported
Contact Email:		Not reported
Contact Title:		Not reported
EPA Region:		04
Land Type:		Other
Federal Waste Generator Description:		Conditionally Exempt Small Quantity Generator
Non-Notifier:		Not reported
Biennial Report Cycle:		Not reported
Accessibility:		Not reported
Active Site Indicator:		Handler Activities
State District Owner:		Fl
State District:		SE
Mailing Address:		Not reported
Mailing City,State,Zip:		Not reported
Owner Name:	Not reported	
Owner Type:		Not reported
Operator Name:	Not reported	
Operator Type:		Not reported
Short-Term Generator Activity:		Yes
Importer Activity:		No
Mixed Waste Generator:		No
Transporter Activity:		No
Transfer Facility Activity:		No
Recycler Activity with Storage:		No
Small Quantity On-Site Burner Exemption:		No
Smelting Melting and Refining Furnace Exemption:		No
Underground Injection Control:		No
Off-Site Waste Receipt:		No
Universal Waste Indicator:		No
Universal Waste Destination Facility:		No
Federal Universal Waste:		No
Active Site State-Reg Handler:		---
Federal Facility Indicator:		Not reported
Hazardous Secondary Material Indicator:		N
Sub-Part K Indicator:		Not reported
2018 GPRA Permit Baseline:		Not on the Baseline
2018 GPRA Renewals Baseline:		Not on the Baseline
202 GPRA Corrective Action Baseline:		No
Subject to Corrective Action Universe:		No
Non-TSDFs Where RCRA CA has Been Imposed Universe:		No
Corrective Action Priority Ranking:		No NCAPS ranking
Environmental Control Indicator:		No
Institutional Control Indicator:		No

DRUG ENFORCEMENT AGENCY (Continued) **1014470422**

Human Exposure Controls Indicator:	N/A
Groundwater Controls Indicator:	N/A
Significant Non-Complier Universe:	No
Unaddressed Significant Non-Complier Universe:	No
Addressed Significant Non-Complier Universe:	No
Significant Non-Complier With a Compliance Schedule Universe:	No
Financial Assurance Required:	Not reported
Handler Date of Last Change:	20110623
Recognized Trader-Importer:	No
Recognized Trader-Exporter:	No
Importer of Spent Lead Acid Batteries:	No
Exporter of Spent Lead Acid Batteries:	No
Recycler Activity Without Storage:	No
Manifest Broker:	No
Sub-Part P Indicator:	No

Historic Generators:

Receive Date:	19920203
Handler Name:	DRUG ENFORCEMENT AGENCY
Federal Waste Generator Description:	Very Small Quantity Generator (formerly Conditionally-Exempt Small Quantity Generator
State District Owner:	Fl
Large Quantity Handler of Universal Waste:	No
Recognized Trader Importer:	No
Recognized Trader Exporter:	No
Spent Lead Acid Battery Importer:	No
Spent Lead Acid Battery Exporter:	No
Current Record:	Yes
Non Storage Recycler Activity:	Not reported
Electronic Manifest Broker:	Not reported

List of NAICS Codes and Descriptions:

NAICS Codes:	No NAICS Codes Found

Facility Has Received Notices of Violations:

Violations:	No Violations Found

Evaluation Action Summary:

Evaluations:	No Evaluations Found

H43 **FOREST LAWN CEMETARY-SOUTH** **BROWARD CO. HM** **S105213084**
SSW **2401 SW 64TH AVE** **N/A**
1/8-1/4 **DAVIE, FL 33317**
0.133 mi.
703 ft. **Site 1 of 6 in cluster H**

Relative:
Lower

Actual:
3 ft.

BROWARD CO. HM:

Name:	FOREST LAWN CEMETARY-SOUTH
Address:	2401 SW 64TH AVE
City,State,Zip:	DAVIE, FL 33317
Region:	BROWARD
Facility ID:	03075
Alt Location:	Not reported
Facility Status:	OPEN

H44 **FOREST LAWN MEMORIAL GARDENS INC** **UST FINDER** **1028247581**
SSW **2401 SW 64TH AVE** **UST FINDER RELEASE** **N/A**
1/8-1/4 **DAVIE, FL 33314**
0.133 mi.
703 ft. **Site 2 of 6 in cluster H**

Relative:
Lower

Actual:
3 ft.

UST FINDER:

Object ID:	61023
Facility ID:	FL9103679
Name:	FOREST LAWN MEMORIAL GARDENS INC
Address:	2401 SW 64TH AVE
City,State,Zip:	DAVIE, FL 33314
Address Match Type:	Not reported
Open USTs:	0
Closed USTs:	1
TOS USTs:	0
Population 1500ft:	287
Private Wells 1500ft:	0
Within 100yr Floodplain:	No
Land Use:	Developed, Open Space
Within SPA:	No
SPA PWS Facility ID:	Not reported
SPA Water Type:	Not reported
SPA Facility Type:	Not reported
SPA HUC12:	Not reported
Within WHPA:	Yes
WHPA PWS Facility ID:	FL4060163_4359751806
WHPA Water Type:	GW - Ground water
WHPA Facility Type:	WL - Well
WHPA HUC12:	030902061205
Facility Status:	Closed UST(s)
Date of Last Inspection:	Not reported
EPA Region:	4
Tribe:	Not reported
Coordinate Source:	State
X Coord:	-80.2277777799999
Y Coord:	26.0916666700001
Latitude:	26.09166667
Longitude:	-80.22777778

UST FINDER:

Object ID:	210263
Facility ID:	FL9103679
Tank ID:	FL9103679-1
Tank Status:	Closed
Installation Date:	1991/12/01 15:59:59+00
Removal Date:	Not reported
Tank Capacity:	500
Substances:	Unknown/Not Reported
Tank Wall Type:	Not reported

UST FINDER RELEASE:

Object ID:	121877
Facility ID:	FL9103679
Lust ID:	FL19649
Name:	FOREST LAWN MEMORIAL GARDENS INC
Address:	2401 SW 64TH AVE
City,State,Zip:	DAVIE, FL 0

FOREST LAWN MEMORIAL GARDENS INC (Continued) **1028247581**

Address Match Type:	Not reported
Reported Date:	1991/09/10 15:59:59+00
Status:	No Further Action
Substance:	Not reported
Population within 1500ft:	286
Domestic Wells within 1500ft:	0
Land Use:	Developed, Open Space
Within SPA:	No
SPA PWS Facility ID:	Not reported
SPA Water Type:	Not reported
SPA Facility Type:	Not reported
SPA HUC12:	Not reported
Within WHPA:	Yes
WHPA PWS Facility ID:	FL4060163_4359751806
WHPA Water Type:	GW - Ground water
WHPA Facility Type:	WL - Well
WHPA HUC12:	030902061205
Within 100yr Floodplain:	No
Tribe:	Not reported
EPA Region:	4
NFA Letter 1:	Not reported
NFA Letter 2:	Not reported
NFA Letter 3:	Not reported
NFA Letter 4:	Not reported
Closed With Residual Contaminate:	Not reported
Coordinate Source:	State
X Coord:	-80.2277799999999
Y Coord:	26.0916700000001
Latitude:	26.09167
Longitude:	-80.2277799999999

H45 **FOREST LAWN MEMORIAL GARDENS INC** **LUST** **U003110092**
SSW **2401 SW 64TH AVE** **UST** **N/A**
1/8-1/4 **DAVIE, FL 33314** **DWM CONTAM**
0.133 mi.
703 ft. **Site 3 of 6 in cluster H**

Relative: **Lower**

Actual: **3 ft.**

LUST:

Name:	FOREST LAWN MEMORIAL GARDENS INC
Address:	2401 SW 64TH AVE
City,State,Zip:	DAVIE, FL 33314
Region:	STATE
Facility Id:	9103679
Facility Status:	CLOSED
Facility Type:	C - Fuel user/Non-retail
Facility Phone:	Not reported
Facility Cleanup Rank:	Not reported
District:	Southeast District
Lat/Long (dms):	26 5 30.0009000 / 80 13 40.0007000
Section:	Not reported
Township:	Not reported
Range:	Not reported
Feature:	Not reported
Method:	AGPS
Datum:	0
Score:	11
Score Effective Date:	1997-11-04 00:00:00
Score When Ranked:	Not reported

FOREST LAWN MEMORIAL GARDENS INC (Continued) **U003110092**

Operator:	CONKLIN, BEN
Name Update:	Not reported
Address Update:	Not reported

Petroleum Cleanup PCT Facility Score:

Facility Cleanup Status:	CMPL - COMPLETED
Contact:	LEO BANKSTON
Contact Company:	FOREST LAWN MEMORIAL GARDENS
Contact Address:	200 W COPANS RD
Contact City/State/Zip:	POMPANO BEACH, FL 33064
Phone:	(305)943-9880
Bad Address Ind:	N
State:	FL
Zip:	33314
Score:	11
Score Effective Date:	1997-11-04 00:00:00
Related Party ID:	7689
Primary RP Role:	ACCOUNT OWNER
RP Begin Date:	1992-07-15
RP Zip:	3265
RP Extension:	Not reported

Discharge Cleanup Summary:

Discharge Date:	9/10/1991
PCT Discharge Combined:	Not reported
Cleanup Required:	R - CLEANUP REQUIRED
Discharge Cleanup Status:	NFA - NFA COMPLETE
Disch Cleanup Status Date:	4/30/1993
Cleanup Work Status:	COMPLETED
Information Source:	A - ABANDONED TANK RESTORATION
Other Source Description:	Not reported
Eligibility Indicator:	E - ELIGIBLE
Site Manager:	Not reported
Site Mgr End Date:	Not reported
Tank Office:	-

Petroleum Cleanup Program Eligibility:

Facility ID:	9103679
Discharge Date:	9/10/1991
Pct Discharge Combined With:	Not reported
Cleanup Required:	R - CLEANUP REQUIRED
Discharge Cleanup Status:	NFA - NFA COMPLETE
Disch Cleanup Status Date:	4/30/1993
Cleanup Work Status:	COMPLETED
Information Source:	A - ABANDONED TANK RESTORATION
Other Source Description:	Not reported
Application Received Date:	6/30/1992
Cleanup Program:	A - ABANDONED TANK RESTORATION PROGRAM
Eligibility Status:	9/15/1992
Elig Status Date:	9/15/1992
Letter Of Intent Date:	4/10/1992
Redetermined:	No
Inspection Date:	4/2/1992
Site Manager:	Not reported
Site Mgr End Date:	Not reported
Tank Office:	-
Deductible Amount:	500
Deductible Paid To Date:	500

FOREST LAWN MEMORIAL GARDENS INC (Continued) **U003110092**

Co-Pay Amount:	Not reported
Co-Pay Paid To Date:	0
Cap Amount:	0

Task Information:

District:	SED
Facility ID:	9103679
Facility Status:	CLOSED
Facility Type:	C - Fuel user/Non-retail -
County:	BROWARD
County ID:	6
Cleanup Eligibility Status:	E
Source Effective Date:	04-30-1993
Discharge Date:	09-10-1991
Cleanup Required:	R - CLEANUP REQUIRED
Discharge Cleanup Status:	NFA - NFA COMPLETE
Disch Cleanup Status Date:	04-30-1993
SRC Action Type:	NFA - NO FURTHER ACTION
SRC Submit Date:	02-10-1993
SRC Review Date:	04-30-1993
SRC Completion Status:	A - APPROVED
SRC Issue Date:	04-30-1993
SRC Comment:	Not reported
Cleanup Work Status:	COMPLETED
Site Mgr:	Not reported
Site Mgr End Date:	Not reported
Tank Office:	Not reported
SR Task ID:	Not reported
SR Cleanup Responsible:	Not reported
SR Funding Eligibility Type:	Not reported
SR Actual Cost:	Not reported
SR Completion Date:	Not reported
SR Payment Date:	Not reported
SR Oral Date:	Not reported
SR Written Date:	Not reported
SR Soil Removal:	Not reported
SR Free Product Removal:	Not reported
SR Soil Tonnage Removed:	Not reported
SR Soil Treatment:	Not reported
SR Other Treatment:	Not reported
SR Alternate Proc Received Date:	Not reported
SR Alternate Procedure Status:	Not reported
SR Alternate Procedure Status Date:	Not reported
SR Alternate Procedure Comments:	Not reported
SA Task ID:	24965
SA Cleanup Responsible:	Not reported
SA Funding Eligibility Type:	Not reported
SA Actual Cost:	Not reported
SA Completion Date:	04-30-1993
SA Payment Date:	Not reported
RAP Task ID:	24966
RAP Cleanup Responsible ID:	RP - RESPONSIBLE PARTY
RAP Funding Eligibility Type:	Not reported
RAP Actual Cost:	Not reported
RAP Completion Date:	Not reported
RAP Payment Date:	Not reported
RAP Last Order Approved:	Not reported
RA Task ID:	24967

FOREST LAWN MEMORIAL GARDENS INC (Continued) **U003110092**

RA Cleanup Responsible: RP - RESPONSIBLE PARTY
RA Funding Eligibility Type: Not reported
RA Years to Complete: 0
RA Actual Cost: Not reported

Click here for Florida Oculus:

UST:
Facility ID: 9103679
Name: FOREST LAWN MEMORIAL GARDENS INC
Address: 2401 SW 64TH AVE
City,State,Zip: DAVIE, FL 33314
Facility Phone: Not reported
Facility Status: CLOSED
Facility Type: C
Type Description: Fuel user/Non-retail
Depco: P
Region: STATE
Positioning Method: AGPS
Latitude/Longitude: 26 5 30 / 80 13 40

UST:
Tank ID: 1
Tank Capacity: 500
Tank Location: UNDERGROUND
Tank Status: B-Removed from Site
Status Date: Not reported
Install Date: 12/1/1991
Substance: Y
Content Description: Unknown/Not Reported
Vessel Indicator: TANK
DEP Contractor: P

Owner:
Owner ID: 7689
Owner Name: FOREST LAWN MEMORIAL GARDENS
Owner Address: 200 W COPANS RD
Owner Address 2: Not reported
Owner City,State,Zip: POMPANO BEACH, FL 33064
Owner Contact: LEO BANKSTON
Owner Phone: 3059439880

Click here for Florida Oculus:

DWM CONTAM:
Name: FOREST LAWN MEMORIAL GARDENS INC
Address: 2401 SW 64TH AVE
City,State,Zip: DAVIE, FL
Program Site Id: 9103679
Lat DD: 26
Lat MM: 5
Lat SS: 30
Long DD: 80
Long MM: 13
Long SS: 40

FOREST LAWN MEMORIAL GARDENS INC (Continued) **U003110092**

Office/ District:	SED
Program Area:	PETROLEUM
Priority Score:	Not reported
Datum:	0
Method:	AGPS
Facility Status:	CLOSED-STCM
Facility Type:	Not reported
Score Effective Date:	Not reported
Score When Ranked:	Not reported
Rank:	Not reported
Operator:	Not reported
Phone:	Not reported
Name Changed:	Not reported
Addr Changed:	Not reported
Related Party ID:	Not reported
Primary RP Role:	Not reported
RP Begin Date:	Not reported
RP Name:	Not reported
RP Address1:	Not reported
RP Address2:	Not reported
RP City:	Not reported
RP State:	Not reported
RP Zip5:	Not reported
RP Zip4:	Not reported
Contact:	Not reported
RP Phone:	Not reported
RP Extension:	Not reported
Site Manager:	Not reported

I46 **LAIDLAW TRANSIT, INC.-CRUISIN' KIDS** **BROWARD CO. HM** **S107675440**
West **2251 SW 66TH TER** **N/A**
1/8-1/4 **FORT LAUDERDALE, FL 33317**
0.141 mi.
745 ft. **Site 1 of 4 in cluster I**

Relative: BROWARD CO. HM:
Lower

Name:	LAIDLAW TRANSIT, INC.-CRUISIN' KIDS
Address:	2251 SW 66TH TER
City,State,Zip:	FORT LAUDERDALE, FL 33317
Region:	BROWARD
Facility ID:	04003
Alt Location:	Not reported
Facility Status:	CLOSED

Actual:
3 ft.

I47 **EMERALD MOVING** **HAZ WASTE** **S129997932**
West **2251 66 TERR SW** **N/A**
1/8-1/4 **DAVIE, FL 33314**
0.141 mi.
745 ft. **Site 2 of 4 in cluster I**

Relative: HAZ WASTE:
Lower

Facility ID:	10033
Name:	EMERALD MOVING
Address:	2251 66 TERR SW
City,State,Zip:	DAVIE, FL 33314
County:	BROWARD

Actual:
3 ft.

EMERALD MOVING (Continued) **S129997932**

Telephone:	(0)-
Email:	Not reported
Status:	O - OUT OF BUSINESS
Generator Status:	N - NOT A HAZARDOUS WASTE GENERATOR
EPA ID:	Not reported
Other ID:	9848
Old Facility ID:	614622
SIC:	4214 - TRANS. & UTILITIES - LOCAL TRUCKING WITH STORAGE
Verified:	V - VERIFICATION BY ON-SITE VISIT
Verified Date:	10/14/1999
Hazardous Waste LBS/YEAR:	0
Wastes:	0

I48 **LAIDLAW TRANSIT CRUSIN KIDS** **HAZ WASTE** **S129997814**
West **2251 66 TERR SW** **N/A**
1/8-1/4 **DAVIE, FL 33317**
0.141 mi.
745 ft. **Site 3 of 4 in cluster I**

Relative: **Lower**
Actual: **3 ft.**

HAZ WASTE:

Facility ID:	10017
Name:	LAIDLAW TRANSIT CRUSIN KIDS
Address:	2251 66 TERR SW
City,State,Zip:	DAVIE, FL 33317
County:	BROWARD
Telephone:	(954)577-5151
Email:	Not reported
Status:	O - OUT OF BUSINESS
Generator Status:	N - NOT A HAZARDOUS WASTE GENERATOR
EPA ID:	Not reported
Other ID:	04003
Old Facility ID:	614606
SIC:	7538 - SERVICES - GENERAL AUTOMOTIVE REPAIR SHOPS
Verified:	V - VERIFICATION BY ON-SITE VISIT
Verified Date:	02/05/2004
Hazardous Waste LBS/YEAR:	0
Wastes:	0

J49 **BROWARD CNTY SCHOOL W CENTRAL BUS FAC** **UST FINDER** **1028251628**
West **2320 COLLEGE AVE** **N/A**
1/8-1/4 **DAVIE, FL 33314**
0.151 mi.
798 ft. **Site 1 of 5 in cluster J**

Relative: **Lower**
Actual: **3 ft.**

UST FINDER:

Object ID:	53113
Facility ID:	FL9502393
Name:	BROWARD CNTY SCHOOL W CENTRAL BUS FAC
Address:	2320 COLLEGE AVE
City,State,Zip:	DAVIE, FL 33314
Address Match Type:	Not reported
Open USTs:	4
Closed USTs:	0
TOS USTs:	0
Population 1500ft:	450
Private Wells 1500ft:	1

BROWARD CNTY SCHOOL W CENTRAL BUS FAC (Continued) **1028251628**

Within 100yr Floodplain:	No
Land Use:	Developed, Low Intensity
Within SPA:	No
SPA PWS Facility ID:	Not reported
SPA Water Type:	Not reported
SPA Facility Type:	Not reported
SPA HUC12:	Not reported
Within WHPA:	Yes
WHPA PWS Facility ID:	FL4060163_4359751806
WHPA Water Type:	GW - Ground water
WHPA Facility Type:	WL - Well
WHPA HUC12:	030902061205
Facility Status:	Open UST(s)
Date of Last Inspection:	Not reported
EPA Region:	4
Tribe:	Not reported
Coordinate Source:	State
X Coord:	-80.23611111
Y Coord:	26.0947222200001
Latitude:	26.09472222
Longitude:	-80.23611111

UST FINDER:

Object ID:	198106
Facility ID:	FL9502393
Tank ID:	FL9502393-4
Tank Status:	Open
Installation Date:	2007/03/01 15:59:59+00
Removal Date:	Not reported
Tank Capacity:	12000
Substances:	Vehicular Diesel
Tank Wall Type:	Not reported

Object ID:	198107
Facility ID:	FL9502393
Tank ID:	FL9502393-5
Tank Status:	Open
Installation Date:	2007/03/01 15:59:59+00
Removal Date:	Not reported
Tank Capacity:	12000
Substances:	Vehicular Diesel
Tank Wall Type:	Not reported

Object ID:	198108
Facility ID:	FL9502393
Tank ID:	FL9502393-6
Tank Status:	Open
Installation Date:	2007/03/01 15:59:59+00
Removal Date:	Not reported
Tank Capacity:	12000
Substances:	Unleaded Gas
Tank Wall Type:	Not reported

Object ID:	198109
Facility ID:	FL9502393
Tank ID:	FL9502393-7
Tank Status:	Open
Installation Date:	2007/03/01 15:59:59+00

BROWARD CNTY SCHOOL W CENTRAL BUS FAC (Continued) **1028251628**

Removal Date:	Not reported
Tank Capacity:	1000
Substances:	Waste Oil
Tank Wall Type:	Not reported

J50 **THE SCHOOL BOARD OF BROWARD COUNTY** **E MANIFEST** **1027906901**
West **2320 COLLEGE AVE** **N/A**
1/8-1/4 **DAVIE, FL 33317**
0.151 mi.
798 ft. **Site 2 of 5 in cluster J**

Relative: **Lower**

Actual: **3 ft.**

E MANIFEST:

Manifest Tracking Number:	015696365FLE
Last Updated Date:	20210525
Shipped Date:	20210429
Received Date:	20210512
Manifest Status:	Signed
Submission Type:	DataImage5Copy
Origin Type:	Service
Generator EPA ID:	FLCESQG14150
Generator Name:	The School Board Of Broward County
Generator Location Street Number:	Not reported
Generator Location Street 1:	2320 COLLEGE AVE
Generator Location Street 2:	Not reported
Generator Location City:	DAVIE
Generator Location State:	FL
Generator Location Zip:	33317
Generator Mail Street Number:	Not reported
Generator Mail Street 1:	4200A NW 10th Ave
Generator Mail Street 2:	Not reported
Generator Mail City:	Oakland Park
Generator Mail Zip:	33309
Generator Mail State:	FL
Generator Contact Company Name:	Not reported
Designated Facility EPA ID:	KYD985073196
Designated Facility Name:	Aes Asset Acquisition Corp, Dba Clean Earth Of Calvert City
Designated Facility Mail Street Number:	1689
Designated Facility Mail Street 1:	Not reported
Designated Facility Mail Street 2:	SHAR-CAL ROAD
Designated Facility Mail City:	CALVERT CITY
Designated Facility Mail Zip:	42029
Designated Facility Mail State:	KY
Designated Facility Location Street Number:	1689
Designated Facility Location Street 1:	SHAR-CAL ROAD
Designated Facility Location Street 2:	Not reported
Designated Facility Location City:	CALVERT CITY
Designated Facility Location Zip:	42029
Designated Facility Location State:	KY
Designated Facility Contact Company Name:	Not reported
Manifest Residue Indicator:	N
Rejection Indicator:	N

Transporter:

Manifest Tracking Number:	015696365FLE
Transporter Line Number:	1
Transporter EPA ID:	FLD981018773

THE SCHOOL BOARD OF BROWARD COUNTY (Continued) **1027906901**

Transporter Name: Triumvirate Environmental Services Inc

Manifest Tracking Number: 015696365FLE
Transporter Line Number: 2
Transporter EPA ID: NJD054126164
Transporter Name: Freehold Cartage, Inc.

Waste Line:
Manifest Tracking Number: 015696365FLE
Waste Line Number: 1
U.S. DOT Hazardous Indicator: Y
U.S. DOT ID Number: UN1950
U.S. DOT Description: Un1950, Waste Aerosols, 2.1, Rq
Non-Hazardous Waste Description: Not reported
Number of Containers: 1
Container Type Code: DM
Container Type Description: Metal drums, barrels, kegs
Waste Quantity: 100
Quantity Unit of Measure Code: P
Quantity Unit of Measure Description: Pounds
Waste Quantity, in Tons: 0.05
Acute Waste Quantity, in Tons: 0
Non-Acute Waste Quantity, in Tons: 0.05
Waste Quantity, in Kilograms: 45.3515
Acute Waste Quantity, in Kilograms: 0
Non-Acute Waste Quantity, in Kilorgrams: 45.3515
Management Method Code: H141
Management Method Description: STORAGE, BULKING AND/OR TRANSFER OFF SITE
Waste Residue Indicator: N
Quantity Discrepancy Indicator: N
Waste Type Discrepancy Indicator: N
Waste Density: Not reported
Waste Density Unit of Measure Code: Not reported
Waste Density Unit of Measure Description: Not reported
Form Code: Not reported
Form Code Description: Not reported
Source Code: Not reported
Source Code Description: Not reported
Waste Minimization Code: Not reported
Waste Minimization Code Description: Not reported
Consent Number: Not reported
EPA Waste Indicator: Y
Federal Waste Codes: D001
Quantity Haz Kg: 45.3515
Quantity Haz Tons: 0.05
Quantity Non Haz Kg: 0
Quantity Non Haz Tons: 0
State Waste Codes: Not reported

J51 **BROWARD CNTY SCHOOL W CENTRAL BUS FAC** **AST** **A100290570**
West **2320 COLLEGE AVE** **N/A**
1/8-1/4 **DAVIE, FL 33314**
0.151 mi.
798 ft. **Site 3 of 5 in cluster J**

Relative:
Lower

Actual:
3 ft.

AST:

Facility ID:	9502393
Name:	BROWARD CNTY SCHOOL W CENTRAL BUS FAC
Address:	2320 COLLEGE AVE
City,State,Zip:	DAVIE, FL 33314
Facility Phone:	7543211901
Facility Status:	OPEN
Facility Type:	I
Type Description:	County Government
Depco:	C
Region:	STATE
Positioning Method:	AGPS
Latitude/Longitude:	26 5 41 / 80 14 10

Tank:

Tank ID:	807109
Tank Capacity:	2000
Tank Location:	ABOVEGROUND
Tank Status:	B-Removed from Site
Status Date:	01/01/2019
Install Date:	7/1/1995
Substance:	D
Content Description:	Vehicular Diesel
Vessel Indicator:	TANK
DEP Contractor:	C

Piping:

Tank ID:	4
Piping Category:	C
Piping Description:	Fiberglass
Tank ID:	4
Piping Category:	F
Piping Description:	Double wall
Tank ID:	4
Piping Category:	J
Piping Description:	Pressurized piping system
Tank ID:	4
Piping Category:	K
Piping Description:	Dispenser liners
Tank ID:	5
Piping Category:	C
Piping Description:	Fiberglass
Tank ID:	5
Piping Category:	F
Piping Description:	Double wall
Tank ID:	5
Piping Category:	J
Piping Description:	Pressurized piping system

BROWARD CNTY SCHOOL W CENTRAL BUS FAC (Continued) **A100290570**

Tank ID: 5
Piping Category: K
Piping Description: Dispenser liners

Tank ID: 6
Piping Category: C
Piping Description: Fiberglass

Tank ID: 6
Piping Category: F
Piping Description: Double wall

Tank ID: 6
Piping Category: J
Piping Description: Pressurized piping system

Tank ID: 6
Piping Category: K
Piping Description: Dispenser liners

Tank ID: 7
Piping Category: C
Piping Description: Fiberglass

Tank ID: 7
Piping Category: F
Piping Description: Double wall

Monitoring:
Tank ID: 4
Petro Monitoring Category: 1
Monitoring Description: Continuous electronic sensing

Tank ID: 4
Petro Monitoring Category: 3
Monitoring Description: Electronic monitor pipe sumps

Tank ID: 4
Petro Monitoring Category: 4
Monitoring Description: Visual inspect dispenser liners

Tank ID: 4
Petro Monitoring Category: F
Monitoring Description: Monitor dbl wall tank space

Tank ID: 4
Petro Monitoring Category: G
Monitoring Description: Electronic line leak detector

Tank ID: 4
Petro Monitoring Category: K
Monitoring Description: Monitor dbl wall pipe space

Tank ID: 4
Petro Monitoring Category: L
Monitoring Description: Automatic tank gauging - USTs

BROWARD CNTY SCHOOL W CENTRAL BUS FAC (Continued) **A100290570**

Tank ID: 4
Petro Monitoring Category: T
Monitoring Description: Annual tightness test/Inventory

Tank ID: 4
Petro Monitoring Category: U
Monitoring Description: Annual piping pressure test

Tank ID: 5
Petro Monitoring Category: 1
Monitoring Description: Continuous electronic sensing

Tank ID: 5
Petro Monitoring Category: 3
Monitoring Description: Electronic monitor pipe sumps

Tank ID: 5
Petro Monitoring Category: 4
Monitoring Description: Visual inspect dispenser liners

Tank ID: 5
Petro Monitoring Category: F
Monitoring Description: Monitor dbl wall tank space

Tank ID: 5
Petro Monitoring Category: G
Monitoring Description: Electronic line leak detector

Tank ID: 5
Petro Monitoring Category: K
Monitoring Description: Monitor dbl wall pipe space

Tank ID: 5
Petro Monitoring Category: L
Monitoring Description: Automatic tank gauging - USTs

Tank ID: 5
Petro Monitoring Category: T
Monitoring Description: Annual tightness test/Inventory

Tank ID: 5
Petro Monitoring Category: U
Monitoring Description: Annual piping pressure test

Tank ID: 6
Petro Monitoring Category: 1
Monitoring Description: Continuous electronic sensing

Tank ID: 6
Petro Monitoring Category: 3
Monitoring Description: Electronic monitor pipe sumps

Tank ID: 6
Petro Monitoring Category: 4
Monitoring Description: Visual inspect dispenser liners

Tank ID: 6

BROWARD CNTY SCHOOL W CENTRAL BUS FAC (Continued) **A100290570**

Petro Monitoring Category: F
Monitoring Description: Monitor dbl wall tank space

Tank ID: 6
Petro Monitoring Category: G
Monitoring Description: Electronic line leak detector

Tank ID: 6
Petro Monitoring Category: K
Monitoring Description: Monitor dbl wall pipe space

Tank ID: 6
Petro Monitoring Category: L
Monitoring Description: Automatic tank gauging - USTs

Tank ID: 6
Petro Monitoring Category: T
Monitoring Description: Annual tightness test/Inventory

Tank ID: 6
Petro Monitoring Category: U
Monitoring Description: Annual piping pressure test

Tank ID: 7
Petro Monitoring Category: 1
Monitoring Description: Continuous electronic sensing

Tank ID: 7
Petro Monitoring Category: F
Monitoring Description: Monitor dbl wall tank space

Tank ID: 7
Petro Monitoring Category: L
Monitoring Description: Automatic tank gauging - USTs

Owner:
Owner ID: 2784
Owner Name: BROWARD CNTY SCHOOL BD
Owner Address: 4200 NW 10TH AVE
Owner Address 2: ATTN: STORAGE TANK REGIS
Owner City,State,Zip: OAKLAND PARK, FL 33309
Owner Contact: ALISON WITOSHYNSKY-754-321-4214
Owner Phone: 7543214200

Construction:
Tank ID: 4
Construction Category: A
Construction Description: Ball check valve

Tank ID: 4
Construction Category: E
Construction Description: Fiberglass

Tank ID: 4
Construction Category: I
Construction Description: Double wall

BROWARD CNTY SCHOOL W CENTRAL BUS FAC (Continued) **A100290570**

Tank ID: 4
Construction Category: M
Construction Description: Spill containment bucket

Tank ID: 5
Construction Category: A
Construction Description: Ball check valve

Tank ID: 5
Construction Category: E
Construction Description: Fiberglass

Tank ID: 5
Construction Category: I
Construction Description: Double wall

Tank ID: 5
Construction Category: M
Construction Description: Spill containment bucket

Tank ID: 6
Construction Category: A
Construction Description: Ball check valve

Tank ID: 6
Construction Category: E
Construction Description: Fiberglass

Tank ID: 6
Construction Category: I
Construction Description: Double wall

Tank ID: 6
Construction Category: M
Construction Description: Spill containment bucket

Tank ID: 7
Construction Category: A
Construction Description: Ball check valve

Tank ID: 7
Construction Category: E
Construction Description: Fiberglass

Tank ID: 7
Construction Category: I
Construction Description: Double wall

Tank ID: 7
Construction Category: M
Construction Description: Spill containment bucket

Tank ID: 3
Tank Capacity: 8000
Tank Location: ABOVEGROUND
Tank Status: B-Removed from Site

BROWARD CNTY SCHOOL W CENTRAL BUS FAC (Continued) **A100290570**

Status Date: 01/01/2019
Install Date: 12/1/1996
Substance: D
Content Description: Vehicular Diesel
Vessel Indicator: TANK
DEP Contractor: C

Piping:
Tank ID: 4
Piping Category: C
Piping Description: Fiberglass

Tank ID: 4
Piping Category: F
Piping Description: Double wall

Tank ID: 4
Piping Category: J
Piping Description: Pressurized piping system

Tank ID: 4
Piping Category: K
Piping Description: Dispenser liners

Tank ID: 5
Piping Category: C
Piping Description: Fiberglass

Tank ID: 5
Piping Category: F
Piping Description: Double wall

Tank ID: 5
Piping Category: J
Piping Description: Pressurized piping system

Tank ID: 5
Piping Category: K
Piping Description: Dispenser liners

Tank ID: 6
Piping Category: C
Piping Description: Fiberglass

Tank ID: 6
Piping Category: F
Piping Description: Double wall

Tank ID: 6
Piping Category: J
Piping Description: Pressurized piping system

Tank ID: 6
Piping Category: K
Piping Description: Dispenser liners

Tank ID: 7
Piping Category: C

BROWARD CNTY SCHOOL W CENTRAL BUS FAC (Continued) **A100290570**

Piping Description: Fiberglass

Tank ID: 7
Piping Category: F
Piping Description: Double wall

Monitoring:
Tank ID: 4
Petro Monitoring Category: 1
Monitoring Description: Continuous electronic sensing

Tank ID: 4
Petro Monitoring Category: 3
Monitoring Description: Electronic monitor pipe sumps

Tank ID: 4
Petro Monitoring Category: 4
Monitoring Description: Visual inspect dispenser liners

Tank ID: 4
Petro Monitoring Category: F
Monitoring Description: Monitor dbl wall tank space

Tank ID: 4
Petro Monitoring Category: G
Monitoring Description: Electronic line leak detector

Tank ID: 4
Petro Monitoring Category: K
Monitoring Description: Monitor dbl wall pipe space

Tank ID: 4
Petro Monitoring Category: L
Monitoring Description: Automatic tank gauging - USTs

Tank ID: 4
Petro Monitoring Category: T
Monitoring Description: Annual tightness test/Inventory

Tank ID: 4
Petro Monitoring Category: U
Monitoring Description: Annual piping pressure test

Tank ID: 5
Petro Monitoring Category: 1
Monitoring Description: Continuous electronic sensing

Tank ID: 5
Petro Monitoring Category: 3
Monitoring Description: Electronic monitor pipe sumps

Tank ID: 5
Petro Monitoring Category: 4
Monitoring Description: Visual inspect dispenser liners

Tank ID: 5
Petro Monitoring Category: F

BROWARD CNTY SCHOOL W CENTRAL BUS FAC (Continued) **A100290570**

Monitoring Description: Monitor dbl wall tank space

Tank ID: 5
Petro Monitoring Category: G
Monitoring Description: Electronic line leak detector

Tank ID: 5
Petro Monitoring Category: K
Monitoring Description: Monitor dbl wall pipe space

Tank ID: 5
Petro Monitoring Category: L
Monitoring Description: Automatic tank gauging - USTs

Tank ID: 5
Petro Monitoring Category: T
Monitoring Description: Annual tightness test/Inventory

Tank ID: 5
Petro Monitoring Category: U
Monitoring Description: Annual piping pressure test

Tank ID: 6
Petro Monitoring Category: 1
Monitoring Description: Continuous electronic sensing

Tank ID: 6
Petro Monitoring Category: 3
Monitoring Description: Electronic monitor pipe sumps

Tank ID: 6
Petro Monitoring Category: 4
Monitoring Description: Visual inspect dispenser liners

Tank ID: 6
Petro Monitoring Category: F
Monitoring Description: Monitor dbl wall tank space

Tank ID: 6
Petro Monitoring Category: G
Monitoring Description: Electronic line leak detector

Tank ID: 6
Petro Monitoring Category: K
Monitoring Description: Monitor dbl wall pipe space

Tank ID: 6
Petro Monitoring Category: L
Monitoring Description: Automatic tank gauging - USTs

Tank ID: 6
Petro Monitoring Category: T
Monitoring Description: Annual tightness test/Inventory

Tank ID: 6
Petro Monitoring Category: U
Monitoring Description: Annual piping pressure test

BROWARD CNTY SCHOOL W CENTRAL BUS FAC (Continued) **A100290570**

Tank ID: 7
Petro Monitoring Category: 1
Monitoring Description: Continuous electronic sensing

Tank ID: 7
Petro Monitoring Category: F
Monitoring Description: Monitor dbl wall tank space

Tank ID: 7
Petro Monitoring Category: L
Monitoring Description: Automatic tank gauging - USTs

Owner:
Owner ID: 2784
Owner Name: BROWARD CNTY SCHOOL BD
Owner Address: 4200 NW 10TH AVE
Owner Address 2: ATTN: STORAGE TANK REGIS
Owner City,State,Zip: OAKLAND PARK, FL 33309
Owner Contact: ALISON WITOSHYNSKY-754-321-4214
Owner Phone: 7543214200

Construction:
Tank ID: 4
Construction Category: A
Construction Description: Ball check valve

Tank ID: 4
Construction Category: E
Construction Description: Fiberglass

Tank ID: 4
Construction Category: I
Construction Description: Double wall

Tank ID: 4
Construction Category: M
Construction Description: Spill containment bucket

Tank ID: 5
Construction Category: A
Construction Description: Ball check valve

Tank ID: 5
Construction Category: E
Construction Description: Fiberglass

Tank ID: 5
Construction Category: I
Construction Description: Double wall

Tank ID: 5
Construction Category: M
Construction Description: Spill containment bucket

Tank ID: 6
Construction Category: A

BROWARD CNTY SCHOOL W CENTRAL BUS FAC (Continued) **A100290570**

Construction Description: Ball check valve

Tank ID: 6
Construction Category: E
Construction Description: Fiberglass

Tank ID: 6
Construction Category: I
Construction Description: Double wall

Tank ID: 6
Construction Category: M
Construction Description: Spill containment bucket

Tank ID: 7
Construction Category: A
Construction Description: Ball check valve

Tank ID: 7
Construction Category: E
Construction Description: Fiberglass

Tank ID: 7
Construction Category: I
Construction Description: Double wall

Tank ID: 7
Construction Category: M
Construction Description: Spill containment bucket

Tank ID: 807301
Tank Capacity: 2000
Tank Location: ABOVEGROUND
Tank Status: B-Removed from Site
Status Date: 01/01/2019
Install Date: 7/1/1995
Substance: D
Content Description: Vehicular Diesel
Vessel Indicator: TANK
DEP Contractor: C

Piping:
Tank ID: 4
Piping Category: C
Piping Description: Fiberglass

Tank ID: 4
Piping Category: F
Piping Description: Double wall

Tank ID: 4
Piping Category: J
Piping Description: Pressurized piping system

Tank ID: 4
Piping Category: K
Piping Description: Dispenser liners

BROWARD CNTY SCHOOL W CENTRAL BUS FAC (Continued) **A100290570**

Tank ID: 5
Piping Category: C
Piping Description: Fiberglass

Tank ID: 5
Piping Category: F
Piping Description: Double wall

Tank ID: 5
Piping Category: J
Piping Description: Pressurized piping system

Tank ID: 5
Piping Category: K
Piping Description: Dispenser liners

Tank ID: 6
Piping Category: C
Piping Description: Fiberglass

Tank ID: 6
Piping Category: F
Piping Description: Double wall

Tank ID: 6
Piping Category: J
Piping Description: Pressurized piping system

Tank ID: 6
Piping Category: K
Piping Description: Dispenser liners

Tank ID: 7
Piping Category: C
Piping Description: Fiberglass

Tank ID: 7
Piping Category: F
Piping Description: Double wall

Monitoring:
Tank ID: 4
Petro Monitoring Category: 1
Monitoring Description: Continuous electronic sensing

Tank ID: 4
Petro Monitoring Category: 3
Monitoring Description: Electronic monitor pipe sumps

Tank ID: 4
Petro Monitoring Category: 4
Monitoring Description: Visual inspect dispenser liners

Tank ID: 4
Petro Monitoring Category: F
Monitoring Description: Monitor dbl wall tank space

BROWARD CNTY SCHOOL W CENTRAL BUS FAC (Continued) **A100290570**

Tank ID: 4
Petro Monitoring Category: G
Monitoring Description: Electronic line leak detector

Tank ID: 4
Petro Monitoring Category: K
Monitoring Description: Monitor dbl wall pipe space

Tank ID: 4
Petro Monitoring Category: L
Monitoring Description: Automatic tank gauging - USTs

Tank ID: 4
Petro Monitoring Category: T
Monitoring Description: Annual tightness test/Inventory

Tank ID: 4
Petro Monitoring Category: U
Monitoring Description: Annual piping pressure test

Tank ID: 5
Petro Monitoring Category: 1
Monitoring Description: Continuous electronic sensing

Tank ID: 5
Petro Monitoring Category: 3
Monitoring Description: Electronic monitor pipe sumps

Tank ID: 5
Petro Monitoring Category: 4
Monitoring Description: Visual inspect dispenser liners

Tank ID: 5
Petro Monitoring Category: F
Monitoring Description: Monitor dbl wall tank space

Tank ID: 5
Petro Monitoring Category: G
Monitoring Description: Electronic line leak detector

Tank ID: 5
Petro Monitoring Category: K
Monitoring Description: Monitor dbl wall pipe space

Tank ID: 5
Petro Monitoring Category: L
Monitoring Description: Automatic tank gauging - USTs

Tank ID: 5
Petro Monitoring Category: T
Monitoring Description: Annual tightness test/Inventory

Tank ID: 5
Petro Monitoring Category: U
Monitoring Description: Annual piping pressure test

Tank ID: 6

BROWARD CNTY SCHOOL W CENTRAL BUS FAC (Continued) **A100290570**

Petro Monitoring Category: 1
Monitoring Description: Continuous electronic sensing

Tank ID: 6
Petro Monitoring Category: 3
Monitoring Description: Electronic monitor pipe sumps

Tank ID: 6
Petro Monitoring Category: 4
Monitoring Description: Visual inspect dispenser liners

Tank ID: 6
Petro Monitoring Category: F
Monitoring Description: Monitor dbl wall tank space

Tank ID: 6
Petro Monitoring Category: G
Monitoring Description: Electronic line leak detector

Tank ID: 6
Petro Monitoring Category: K
Monitoring Description: Monitor dbl wall pipe space

Tank ID: 6
Petro Monitoring Category: L
Monitoring Description: Automatic tank gauging - USTs

Tank ID: 6
Petro Monitoring Category: T
Monitoring Description: Annual tightness test/Inventory

Tank ID: 6
Petro Monitoring Category: U
Monitoring Description: Annual piping pressure test

Tank ID: 7
Petro Monitoring Category: 1
Monitoring Description: Continuous electronic sensing

Tank ID: 7
Petro Monitoring Category: F
Monitoring Description: Monitor dbl wall tank space

Tank ID: 7
Petro Monitoring Category: L
Monitoring Description: Automatic tank gauging - USTs

Owner:
Owner ID: 2784
Owner Name: BROWARD CNTY SCHOOL BD
Owner Address: 4200 NW 10TH AVE
Owner Address 2: ATTN: STORAGE TANK REGIS
Owner City,State,Zip: OAKLAND PARK, FL 33309
Owner Contact: ALISON WITOSHYNSKY-754-321-4214
Owner Phone: 7543214200

BROWARD CNTY SCHOOL W CENTRAL BUS FAC (Continued) **A100290570**

Construction:

Tank ID:	4
Construction Category:	A
Construction Description:	Ball check valve
Tank ID:	4
Construction Category:	E
Construction Description:	Fiberglass
Tank ID:	4
Construction Category:	I
Construction Description:	Double wall
Tank ID:	4
Construction Category:	M
Construction Description:	Spill containment bucket
Tank ID:	5
Construction Category:	A
Construction Description:	Ball check valve
Tank ID:	5
Construction Category:	E
Construction Description:	Fiberglass
Tank ID:	5
Construction Category:	I
Construction Description:	Double wall
Tank ID:	5
Construction Category:	M
Construction Description:	Spill containment bucket
Tank ID:	6
Construction Category:	A
Construction Description:	Ball check valve
Tank ID:	6
Construction Category:	E
Construction Description:	Fiberglass
Tank ID:	6
Construction Category:	I
Construction Description:	Double wall
Tank ID:	6
Construction Category:	M
Construction Description:	Spill containment bucket
Tank ID:	7
Construction Category:	A
Construction Description:	Ball check valve
Tank ID:	7
Construction Category:	E
Construction Description:	Fiberglass

BROWARD CNTY SCHOOL W CENTRAL BUS FAC (Continued) **A100290570**

Tank ID: 7
Construction Category: I
Construction Description: Double wall

Tank ID: 7
Construction Category: M
Construction Description: Spill containment bucket

BROWARD CO AST:
Name: WEST CENTRAL BUS COMPLEX
Address: 2320 COLLEGE AVE
City,State,Zip: DAVIE, FL 33317
Facility ID: 02585
Storage Tank ID: 02585-01
Tank Status: B. Removed From Site
Install Date: 11/17/2004
Tank Size: 2000
DEP Site ID: 069502393
Tank Construction: C. Steel
Substance: D. Vehicular Diesel
Tank Type: Above ground

Name: WEST CENTRAL BUS COMPLEX
Address: 2320 COLLEGE AVE
City,State,Zip: DAVIE, FL 33317
Facility ID: 02585
Storage Tank ID: 02585-02
Tank Status: B. Removed From Site
Install Date: 11/17/2004
Tank Size: 2000
DEP Site ID: 069502393
Tank Construction: C. Steel
Substance: D. Vehicular Diesel
Tank Type: Above ground

Name: WEST CENTRAL BUS COMPLEX
Address: 2320 COLLEGE AVE
City,State,Zip: DAVIE, FL 33317
Facility ID: 02585
Storage Tank ID: 02585-03
Tank Status: B. Removed From Site
Install Date: 11/17/2004
Tank Size: 8000
DEP Site ID: 069502393
Tank Construction: X. Concrete
Substance: D. Vehicular Diesel
Tank Type: Above ground

J52 **WEST CENTRAL BUS COMPLEX** **UST** **U004106628**
West **2320 COLLEGE AVE** **Financial Assurance** **N/A**
1/8-1/4 **DAVIE, FL 33317**
0.151 mi.
798 ft. **Site 4 of 5 in cluster J**

Relative: **Lower**

Actual: **3 ft.**

Broward Co. UST:

Name:	WEST CENTRAL BUS COMPLEX
Address:	2320 COLLEGE AVE
City,State,Zip:	DAVIE, FL 33317
DEP Site Id:	069502393
Facility ID:	02585
Storage Tank ID:	02585-04
Tank Construction:	E. Fiberglass
Tank Size:	12000
Install Date:	03/07/2007
Tank Status:	U. In-Service
Substance:	D. Vehicular Diesel
Tank Type:	Underground

Name:	WEST CENTRAL BUS COMPLEX
Address:	2320 COLLEGE AVE
City,State,Zip:	DAVIE, FL 33317
DEP Site Id:	069502393
Facility ID:	02585
Storage Tank ID:	02585-05
Tank Construction:	E. Fiberglass
Tank Size:	12000
Install Date:	03/07/2007
Tank Status:	U. In-Service
Substance:	D. Vehicular Diesel
Tank Type:	Underground

Name:	WEST CENTRAL BUS COMPLEX
Address:	2320 COLLEGE AVE
City,State,Zip:	DAVIE, FL 33317
DEP Site Id:	069502393
Facility ID:	02585
Storage Tank ID:	02585-06
Tank Construction:	E. Fiberglass
Tank Size:	12000
Install Date:	03/07/2007
Tank Status:	U. In-Service
Substance:	B. Unleaded Gasoline
Tank Type:	Underground

Name:	WEST CENTRAL BUS COMPLEX
Address:	2320 COLLEGE AVE
City,State,Zip:	DAVIE, FL 33317
DEP Site Id:	069502393
Facility ID:	02585
Storage Tank ID:	02585-07
Tank Construction:	E. Fiberglass
Tank Size:	1000
Install Date:	03/07/2007
Tank Status:	U. In-Service
Substance:	L. Waste Oil/Used Oil
Tank Type:	Underground

WEST CENTRAL BUS COMPLEX (Continued) **U004106628**

UST:
Facility ID: 9502393
Name: BROWARD CNTY SCHOOL W CENTRAL BUS FAC
Address: 2320 COLLEGE AVE
City,State,Zip: DAVIE, FL 33314
Facility Phone: 7543211901
Facility Status: OPEN
Facility Type: I
Type Description: County Government
Depco: C
Region: STATE
Positioning Method: AGPS
Latitude/Longitude: 26 5 41 / 80 14 10

UST:
Tank ID: 4
Tank Capacity: 12000
Tank Location: UNDERGROUND
Tank Status: U-In Service
Status Date: 03/01/2007
Install Date: 3/1/2007
Substance: D
Content Description: Vehicular Diesel
Vessel Indicator: TANK
DEP Contractor: C

Owner:
Owner ID: 2784
Owner Name: BROWARD CNTY SCHOOL BD
Owner Address: 4200 NW 10TH AVE
Owner Address 2: ATTN: STORAGE TANK REGIS
Owner City,State,Zip: OAKLAND PARK, FL 33309
Owner Contact: ALISON WITOSHYNSKY-754-321-4214
Owner Phone: 7543214200

Construction:
Tank ID: 4
Construction Category: A
Construction Description: Ball check valve

Tank ID: 4
Construction Category: E
Construction Description: Fiberglass

Tank ID: 4
Construction Category: I
Construction Description: Double wall

Tank ID: 4
Construction Category: M
Construction Description: Spill containment bucket

Tank ID: 5
Construction Category: A
Construction Description: Ball check valve

Tank ID: 5

WEST CENTRAL BUS COMPLEX (Continued) **U004106628**

Construction Category: E
Construction Description: Fiberglass

Tank ID: 5
Construction Category: I
Construction Description: Double wall

Tank ID: 5
Construction Category: M
Construction Description: Spill containment bucket

Tank ID: 6
Construction Category: A
Construction Description: Ball check valve

Tank ID: 6
Construction Category: E
Construction Description: Fiberglass

Tank ID: 6
Construction Category: I
Construction Description: Double wall

Tank ID: 6
Construction Category: M
Construction Description: Spill containment bucket

Tank ID: 7
Construction Category: A
Construction Description: Ball check valve

Tank ID: 7
Construction Category: E
Construction Description: Fiberglass

Tank ID: 7
Construction Category: I
Construction Description: Double wall

Tank ID: 7
Construction Category: M
Construction Description: Spill containment bucket

Piping:
Tank ID: 4
Piping Category: C
Piping Description: Fiberglass

Tank ID: 4
Piping Category: F
Piping Description: Double wall

Tank ID: 4
Piping Category: J
Piping Description: Pressurized piping system

Tank ID: 4

WEST CENTRAL BUS COMPLEX (Continued) **U004106628**

Piping Category: K
Piping Description: Dispenser liners

Tank ID: 5
Piping Category: C
Piping Description: Fiberglass

Tank ID: 5
Piping Category: F
Piping Description: Double wall

Tank ID: 5
Piping Category: J
Piping Description: Pressurized piping system

Tank ID: 5
Piping Category: K
Piping Description: Dispenser liners

Tank ID: 6
Piping Category: C
Piping Description: Fiberglass

Tank ID: 6
Piping Category: F
Piping Description: Double wall

Tank ID: 6
Piping Category: J
Piping Description: Pressurized piping system

Tank ID: 6
Piping Category: K
Piping Description: Dispenser liners

Tank ID: 7
Piping Category: C
Piping Description: Fiberglass

Tank ID: 7
Piping Category: F
Piping Description: Double wall

Monitoring:
Tank ID: 4
Petro Monitoring Category: 1
Monitoring Description: Continuous electronic sensing

Tank ID: 4
Petro Monitoring Category: 3
Monitoring Description: Electronic monitor pipe sumps

Tank ID: 4
Petro Monitoring Category: 4
Monitoring Description: Visual inspect dispenser liners

Tank ID: 4

WEST CENTRAL BUS COMPLEX (Continued) **U004106628**

Petro Monitoring Category: F
Monitoring Description: Monitor dbl wall tank space

Tank ID: 4
Petro Monitoring Category: G
Monitoring Description: Electronic line leak detector

Tank ID: 4
Petro Monitoring Category: K
Monitoring Description: Monitor dbl wall pipe space

Tank ID: 4
Petro Monitoring Category: L
Monitoring Description: Automatic tank gauging - USTs

Tank ID: 4
Petro Monitoring Category: T
Monitoring Description: Annual tightness test/Inventory

Tank ID: 4
Petro Monitoring Category: U
Monitoring Description: Annual piping pressure test

Tank ID: 5
Petro Monitoring Category: 1
Monitoring Description: Continuous electronic sensing

Tank ID: 5
Petro Monitoring Category: 3
Monitoring Description: Electronic monitor pipe sumps

Tank ID: 5
Petro Monitoring Category: 4
Monitoring Description: Visual inspect dispenser liners

Tank ID: 5
Petro Monitoring Category: F
Monitoring Description: Monitor dbl wall tank space

Tank ID: 5
Petro Monitoring Category: G
Monitoring Description: Electronic line leak detector

Tank ID: 5
Petro Monitoring Category: K
Monitoring Description: Monitor dbl wall pipe space

Tank ID: 5
Petro Monitoring Category: L
Monitoring Description: Automatic tank gauging - USTs

Tank ID: 5
Petro Monitoring Category: T
Monitoring Description: Annual tightness test/Inventory

Tank ID: 5
Petro Monitoring Category: U

WEST CENTRAL BUS COMPLEX (Continued) **U004106628**

Monitoring Description: Annual piping pressure test

Tank ID: 6
Petro Monitoring Category: 1
Monitoring Description: Continuous electronic sensing

Tank ID: 6
Petro Monitoring Category: 3
Monitoring Description: Electronic monitor pipe sumps

Tank ID: 6
Petro Monitoring Category: 4
Monitoring Description: Visual inspect dispenser liners

Tank ID: 6
Petro Monitoring Category: F
Monitoring Description: Monitor dbl wall tank space

Tank ID: 6
Petro Monitoring Category: G
Monitoring Description: Electronic line leak detector

Tank ID: 6
Petro Monitoring Category: K
Monitoring Description: Monitor dbl wall pipe space

Tank ID: 6
Petro Monitoring Category: L
Monitoring Description: Automatic tank gauging - USTs

Tank ID: 6
Petro Monitoring Category: T
Monitoring Description: Annual tightness test/Inventory

Tank ID: 6
Petro Monitoring Category: U
Monitoring Description: Annual piping pressure test

Tank ID: 7
Petro Monitoring Category: 1
Monitoring Description: Continuous electronic sensing

Tank ID: 7
Petro Monitoring Category: F
Monitoring Description: Monitor dbl wall tank space

Tank ID: 7
Petro Monitoring Category: L
Monitoring Description: Automatic tank gauging - USTs

Tank ID: 5
Tank Capacity: 12000
Tank Location: UNDERGROUND
Tank Status: U-In Service
Status Date: 03/01/2007
Install Date: 3/1/2007

WEST CENTRAL BUS COMPLEX (Continued) **U004106628**

Substance: D
Content Description: Vehicular Diesel
Vessel Indicator: TANK
DEP Contractor: C

Owner:
Owner ID: 2784
Owner Name: BROWARD CNTY SCHOOL BD
Owner Address: 4200 NW 10TH AVE
Owner Address 2: ATTN: STORAGE TANK REGIS
Owner City,State,Zip: OAKLAND PARK, FL 33309
Owner Contact: ALISON WITOSHYNSKY-754-321-4214
Owner Phone: 7543214200

Construction:
Tank ID: 4
Construction Category: A
Construction Description: Ball check valve

Tank ID: 4
Construction Category: E
Construction Description: Fiberglass

Tank ID: 4
Construction Category: I
Construction Description: Double wall

Tank ID: 4
Construction Category: M
Construction Description: Spill containment bucket

Tank ID: 5
Construction Category: A
Construction Description: Ball check valve

Tank ID: 5
Construction Category: E
Construction Description: Fiberglass

Tank ID: 5
Construction Category: I
Construction Description: Double wall

Tank ID: 5
Construction Category: M
Construction Description: Spill containment bucket

Tank ID: 6
Construction Category: A
Construction Description: Ball check valve

Tank ID: 6
Construction Category: E
Construction Description: Fiberglass

Tank ID: 6
Construction Category: I

WEST CENTRAL BUS COMPLEX (Continued) **U004106628**

Construction Description: Double wall

Tank ID: 6
Construction Category: M
Construction Description: Spill containment bucket

Tank ID: 7
Construction Category: A
Construction Description: Ball check valve

Tank ID: 7
Construction Category: E
Construction Description: Fiberglass

Tank ID: 7
Construction Category: I
Construction Description: Double wall

Tank ID: 7
Construction Category: M
Construction Description: Spill containment bucket

Piping:
Tank ID: 4
Piping Category: C
Piping Description: Fiberglass

Tank ID: 4
Piping Category: F
Piping Description: Double wall

Tank ID: 4
Piping Category: J
Piping Description: Pressurized piping system

Tank ID: 4
Piping Category: K
Piping Description: Dispenser liners

Tank ID: 5
Piping Category: C
Piping Description: Fiberglass

Tank ID: 5
Piping Category: F
Piping Description: Double wall

Tank ID: 5
Piping Category: J
Piping Description: Pressurized piping system

Tank ID: 5
Piping Category: K
Piping Description: Dispenser liners

Tank ID: 6
Piping Category: C

WEST CENTRAL BUS COMPLEX (Continued) **U004106628**

Piping Description: Fiberglass

Tank ID: 6
Piping Category: F
Piping Description: Double wall

Tank ID: 6
Piping Category: J
Piping Description: Pressurized piping system

Tank ID: 6
Piping Category: K
Piping Description: Dispenser liners

Tank ID: 7
Piping Category: C
Piping Description: Fiberglass

Tank ID: 7
Piping Category: F
Piping Description: Double wall

Monitoring:
Tank ID: 4
Petro Monitoring Category: 1
Monitoring Description: Continuous electronic sensing

Tank ID: 4
Petro Monitoring Category: 3
Monitoring Description: Electronic monitor pipe sumps

Tank ID: 4
Petro Monitoring Category: 4
Monitoring Description: Visual inspect dispenser liners

Tank ID: 4
Petro Monitoring Category: F
Monitoring Description: Monitor dbl wall tank space

Tank ID: 4
Petro Monitoring Category: G
Monitoring Description: Electronic line leak detector

Tank ID: 4
Petro Monitoring Category: K
Monitoring Description: Monitor dbl wall pipe space

Tank ID: 4
Petro Monitoring Category: L
Monitoring Description: Automatic tank gauging - USTs

Tank ID: 4
Petro Monitoring Category: T
Monitoring Description: Annual tightness test/Inventory

Tank ID: 4
Petro Monitoring Category: U

WEST CENTRAL BUS COMPLEX (Continued) **U004106628**

Monitoring Description: Annual piping pressure test

Tank ID: 5
Petro Monitoring Category: 1
Monitoring Description: Continuous electronic sensing

Tank ID: 5
Petro Monitoring Category: 3
Monitoring Description: Electronic monitor pipe sumps

Tank ID: 5
Petro Monitoring Category: 4
Monitoring Description: Visual inspect dispenser liners

Tank ID: 5
Petro Monitoring Category: F
Monitoring Description: Monitor dbl wall tank space

Tank ID: 5
Petro Monitoring Category: G
Monitoring Description: Electronic line leak detector

Tank ID: 5
Petro Monitoring Category: K
Monitoring Description: Monitor dbl wall pipe space

Tank ID: 5
Petro Monitoring Category: L
Monitoring Description: Automatic tank gauging - USTs

Tank ID: 5
Petro Monitoring Category: T
Monitoring Description: Annual tightness test/Inventory

Tank ID: 5
Petro Monitoring Category: U
Monitoring Description: Annual piping pressure test

Tank ID: 6
Petro Monitoring Category: 1
Monitoring Description: Continuous electronic sensing

Tank ID: 6
Petro Monitoring Category: 3
Monitoring Description: Electronic monitor pipe sumps

Tank ID: 6
Petro Monitoring Category: 4
Monitoring Description: Visual inspect dispenser liners

Tank ID: 6
Petro Monitoring Category: F
Monitoring Description: Monitor dbl wall tank space

Tank ID: 6
Petro Monitoring Category: G
Monitoring Description: Electronic line leak detector

WEST CENTRAL BUS COMPLEX (Continued) **U004106628**

Tank ID: 6
Petro Monitoring Category: K
Monitoring Description: Monitor dbl wall pipe space

Tank ID: 6
Petro Monitoring Category: L
Monitoring Description: Automatic tank gauging - USTs

Tank ID: 6
Petro Monitoring Category: T
Monitoring Description: Annual tightness test/Inventory

Tank ID: 6
Petro Monitoring Category: U
Monitoring Description: Annual piping pressure test

Tank ID: 7
Petro Monitoring Category: 1
Monitoring Description: Continuous electronic sensing

Tank ID: 7
Petro Monitoring Category: F
Monitoring Description: Monitor dbl wall tank space

Tank ID: 7
Petro Monitoring Category: L
Monitoring Description: Automatic tank gauging - USTs

Tank ID: 6
Tank Capacity: 12000
Tank Location: UNDERGROUND
Tank Status: U-In Service
Status Date: 03/01/2007
Install Date: 3/1/2007
Substance: B
Content Description: Unleaded Gas
Vessel Indicator: TANK
DEP Contractor: C

Owner:
Owner ID: 2784
Owner Name: BROWARD CNTY SCHOOL BD
Owner Address: 4200 NW 10TH AVE
Owner Address 2: ATTN: STORAGE TANK REGIS
Owner City,State,Zip: OAKLAND PARK, FL 33309
Owner Contact: ALISON WITOSHYNSKY-754-321-4214
Owner Phone: 7543214200

Construction:
Tank ID: 4
Construction Category: A
Construction Description: Ball check valve

Tank ID: 4
Construction Category: E
Construction Description: Fiberglass

WEST CENTRAL BUS COMPLEX (Continued) **U004106628**

Tank ID: 4
Construction Category: I
Construction Description: Double wall

Tank ID: 4
Construction Category: M
Construction Description: Spill containment bucket

Tank ID: 5
Construction Category: A
Construction Description: Ball check valve

Tank ID: 5
Construction Category: E
Construction Description: Fiberglass

Tank ID: 5
Construction Category: I
Construction Description: Double wall

Tank ID: 5
Construction Category: M
Construction Description: Spill containment bucket

Tank ID: 6
Construction Category: A
Construction Description: Ball check valve

Tank ID: 6
Construction Category: E
Construction Description: Fiberglass

Tank ID: 6
Construction Category: I
Construction Description: Double wall

Tank ID: 6
Construction Category: M
Construction Description: Spill containment bucket

Tank ID: 7
Construction Category: A
Construction Description: Ball check valve

Tank ID: 7
Construction Category: E
Construction Description: Fiberglass

Tank ID: 7
Construction Category: I
Construction Description: Double wall

Tank ID: 7
Construction Category: M
Construction Description: Spill containment bucket

WEST CENTRAL BUS COMPLEX (Continued) **U004106628**

Piping:

Tank ID:	4
Piping Category:	C
Piping Description:	Fiberglass
Tank ID:	4
Piping Category:	F
Piping Description:	Double wall
Tank ID:	4
Piping Category:	J
Piping Description:	Pressurized piping system
Tank ID:	4
Piping Category:	K
Piping Description:	Dispenser liners
Tank ID:	5
Piping Category:	C
Piping Description:	Fiberglass
Tank ID:	5
Piping Category:	F
Piping Description:	Double wall
Tank ID:	5
Piping Category:	J
Piping Description:	Pressurized piping system
Tank ID:	5
Piping Category:	K
Piping Description:	Dispenser liners
Tank ID:	6
Piping Category:	C
Piping Description:	Fiberglass
Tank ID:	6
Piping Category:	F
Piping Description:	Double wall
Tank ID:	6
Piping Category:	J
Piping Description:	Pressurized piping system
Tank ID:	6
Piping Category:	K
Piping Description:	Dispenser liners
Tank ID:	7
Piping Category:	C
Piping Description:	Fiberglass
Tank ID:	7
Piping Category:	F
Piping Description:	Double wall

WEST CENTRAL BUS COMPLEX (Continued) **U004106628**

Monitoring:

Tank ID:	4
Petro Monitoring Category:	1
Monitoring Description:	Continuous electronic sensing
Tank ID:	4
Petro Monitoring Category:	3
Monitoring Description:	Electronic monitor pipe sumps
Tank ID:	4
Petro Monitoring Category:	4
Monitoring Description:	Visual inspect dispenser liners
Tank ID:	4
Petro Monitoring Category:	F
Monitoring Description:	Monitor dbl wall tank space
Tank ID:	4
Petro Monitoring Category:	G
Monitoring Description:	Electronic line leak detector
Tank ID:	4
Petro Monitoring Category:	K
Monitoring Description:	Monitor dbl wall pipe space
Tank ID:	4
Petro Monitoring Category:	L
Monitoring Description:	Automatic tank gauging - USTs
Tank ID:	4
Petro Monitoring Category:	T
Monitoring Description:	Annual tightness test/Inventory
Tank ID:	4
Petro Monitoring Category:	U
Monitoring Description:	Annual piping pressure test
Tank ID:	5
Petro Monitoring Category:	1
Monitoring Description:	Continuous electronic sensing
Tank ID:	5
Petro Monitoring Category:	3
Monitoring Description:	Electronic monitor pipe sumps
Tank ID:	5
Petro Monitoring Category:	4
Monitoring Description:	Visual inspect dispenser liners
Tank ID:	5
Petro Monitoring Category:	F
Monitoring Description:	Monitor dbl wall tank space
Tank ID:	5
Petro Monitoring Category:	G
Monitoring Description:	Electronic line leak detector

WEST CENTRAL BUS COMPLEX (Continued) **U004106628**

Tank ID: 5
Petro Monitoring Category: K
Monitoring Description: Monitor dbl wall pipe space

Tank ID: 5
Petro Monitoring Category: L
Monitoring Description: Automatic tank gauging - USTs

Tank ID: 5
Petro Monitoring Category: T
Monitoring Description: Annual tightness test/Inventory

Tank ID: 5
Petro Monitoring Category: U
Monitoring Description: Annual piping pressure test

Tank ID: 6
Petro Monitoring Category: 1
Monitoring Description: Continuous electronic sensing

Tank ID: 6
Petro Monitoring Category: 3
Monitoring Description: Electronic monitor pipe sumps

Tank ID: 6
Petro Monitoring Category: 4
Monitoring Description: Visual inspect dispenser liners

Tank ID: 6
Petro Monitoring Category: F
Monitoring Description: Monitor dbl wall tank space

Tank ID: 6
Petro Monitoring Category: G
Monitoring Description: Electronic line leak detector

Tank ID: 6
Petro Monitoring Category: K
Monitoring Description: Monitor dbl wall pipe space

Tank ID: 6
Petro Monitoring Category: L
Monitoring Description: Automatic tank gauging - USTs

Tank ID: 6
Petro Monitoring Category: T
Monitoring Description: Annual tightness test/Inventory

Tank ID: 6
Petro Monitoring Category: U
Monitoring Description: Annual piping pressure test

Tank ID: 7
Petro Monitoring Category: 1
Monitoring Description: Continuous electronic sensing

Tank ID: 7

WEST CENTRAL BUS COMPLEX (Continued) **U004106628**

Petro Monitoring Category: F
Monitoring Description: Monitor dbl wall tank space

Tank ID: 7
Petro Monitoring Category: L
Monitoring Description: Automatic tank gauging - USTs

Tank ID: 7
Tank Capacity: 1000
Tank Location: UNDERGROUND
Tank Status: U-In Service
Status Date: 03/01/2007
Install Date: 3/1/2007
Substance: L
Content Description: Waste Oil
Vessel Indicator: TANK
DEP Contractor: C

Owner:
Owner ID: 2784
Owner Name: BROWARD CNTY SCHOOL BD
Owner Address: 4200 NW 10TH AVE
Owner Address 2: ATTN: STORAGE TANK REGIS
Owner City,State,Zip: OAKLAND PARK, FL 33309
Owner Contact: ALISON WITOSHYNSKY-754-321-4214
Owner Phone: 7543214200

Construction:
Tank ID: 4
Construction Category: A
Construction Description: Ball check valve

Tank ID: 4
Construction Category: E
Construction Description: Fiberglass

Tank ID: 4
Construction Category: I
Construction Description: Double wall

Tank ID: 4
Construction Category: M
Construction Description: Spill containment bucket

Tank ID: 5
Construction Category: A
Construction Description: Ball check valve

Tank ID: 5
Construction Category: E
Construction Description: Fiberglass

Tank ID: 5
Construction Category: I
Construction Description: Double wall

WEST CENTRAL BUS COMPLEX (Continued) **U004106628**

Tank ID: 5
Construction Category: M
Construction Description: Spill containment bucket

Tank ID: 6
Construction Category: A
Construction Description: Ball check valve

Tank ID: 6
Construction Category: E
Construction Description: Fiberglass

Tank ID: 6
Construction Category: I
Construction Description: Double wall

Tank ID: 6
Construction Category: M
Construction Description: Spill containment bucket

Tank ID: 7
Construction Category: A
Construction Description: Ball check valve

Tank ID: 7
Construction Category: E
Construction Description: Fiberglass

Tank ID: 7
Construction Category: I
Construction Description: Double wall

Tank ID: 7
Construction Category: M
Construction Description: Spill containment bucket

Piping:
Tank ID: 4
Piping Category: C
Piping Description: Fiberglass

Tank ID: 4
Piping Category: F
Piping Description: Double wall

Tank ID: 4
Piping Category: J
Piping Description: Pressurized piping system

Tank ID: 4
Piping Category: K
Piping Description: Dispenser liners

Tank ID: 5
Piping Category: C
Piping Description: Fiberglass

WEST CENTRAL BUS COMPLEX (Continued) **U004106628**

Tank ID: 5
Piping Category: F
Piping Description: Double wall

Tank ID: 5
Piping Category: J
Piping Description: Pressurized piping system

Tank ID: 5
Piping Category: K
Piping Description: Dispenser liners

Tank ID: 6
Piping Category: C
Piping Description: Fiberglass

Tank ID: 6
Piping Category: F
Piping Description: Double wall

Tank ID: 6
Piping Category: J
Piping Description: Pressurized piping system

Tank ID: 6
Piping Category: K
Piping Description: Dispenser liners

Tank ID: 7
Piping Category: C
Piping Description: Fiberglass

Tank ID: 7
Piping Category: F
Piping Description: Double wall

Monitoring:
Tank ID: 4
Petro Monitoring Category: 1
Monitoring Description: Continuous electronic sensing

Tank ID: 4
Petro Monitoring Category: 3
Monitoring Description: Electronic monitor pipe sumps

Tank ID: 4
Petro Monitoring Category: 4
Monitoring Description: Visual inspect dispenser liners

Tank ID: 4
Petro Monitoring Category: F
Monitoring Description: Monitor dbl wall tank space

Tank ID: 4
Petro Monitoring Category: G
Monitoring Description: Electronic line leak detector

WEST CENTRAL BUS COMPLEX (Continued) **U004106628**

Tank ID: 4
Petro Monitoring Category: K
Monitoring Description: Monitor dbl wall pipe space

Tank ID: 4
Petro Monitoring Category: L
Monitoring Description: Automatic tank gauging - USTs

Tank ID: 4
Petro Monitoring Category: T
Monitoring Description: Annual tightness test/Inventory

Tank ID: 4
Petro Monitoring Category: U
Monitoring Description: Annual piping pressure test

Tank ID: 5
Petro Monitoring Category: 1
Monitoring Description: Continuous electronic sensing

Tank ID: 5
Petro Monitoring Category: 3
Monitoring Description: Electronic monitor pipe sumps

Tank ID: 5
Petro Monitoring Category: 4
Monitoring Description: Visual inspect dispenser liners

Tank ID: 5
Petro Monitoring Category: F
Monitoring Description: Monitor dbl wall tank space

Tank ID: 5
Petro Monitoring Category: G
Monitoring Description: Electronic line leak detector

Tank ID: 5
Petro Monitoring Category: K
Monitoring Description: Monitor dbl wall pipe space

Tank ID: 5
Petro Monitoring Category: L
Monitoring Description: Automatic tank gauging - USTs

Tank ID: 5
Petro Monitoring Category: T
Monitoring Description: Annual tightness test/Inventory

Tank ID: 5
Petro Monitoring Category: U
Monitoring Description: Annual piping pressure test

Tank ID: 6
Petro Monitoring Category: 1
Monitoring Description: Continuous electronic sensing

Tank ID: 6

WEST CENTRAL BUS COMPLEX (Continued) **U004106628**

Petro Monitoring Category: 3
Monitoring Description: Electronic monitor pipe sumps

Tank ID: 6
Petro Monitoring Category: 4
Monitoring Description: Visual inspect dispenser liners

Tank ID: 6
Petro Monitoring Category: F
Monitoring Description: Monitor dbl wall tank space

Tank ID: 6
Petro Monitoring Category: G
Monitoring Description: Electronic line leak detector

Tank ID: 6
Petro Monitoring Category: K
Monitoring Description: Monitor dbl wall pipe space

Tank ID: 6
Petro Monitoring Category: L
Monitoring Description: Automatic tank gauging - USTs

Tank ID: 6
Petro Monitoring Category: T
Monitoring Description: Annual tightness test/Inventory

Tank ID: 6
Petro Monitoring Category: U
Monitoring Description: Annual piping pressure test

Tank ID: 7
Petro Monitoring Category: 1
Monitoring Description: Continuous electronic sensing

Tank ID: 7
Petro Monitoring Category: F
Monitoring Description: Monitor dbl wall tank space

Tank ID: 7
Petro Monitoring Category: L
Monitoring Description: Automatic tank gauging - USTs

Click here for Florida Oculus:

FL Financial Assurance 3:
Name: BROWARD CNTY SCHOOL W CENTRAL BUS FAC
Address: 2320 COLLEGE AVE
City,State,Zip: DAVIE, FL 33314
Region: 3
Facility ID: 9502393
Facility Phone: 7543211901
Facility Status: OPEN
Facility Type: I
Type Description: County Government

WEST CENTRAL BUS COMPLEX (Continued) **U004106628**

DEP CO:	C
Finaincial Responsibility:	INSURANCE
Insurance Company:	COMMERCE & INDUSTRY
Effective Date:	07/01/2000
Expire Date:	06/30/2001
Owner ID:	2784
Onwer Name:	BROWARD CNTY SCHOOL BD
Owner Address:	4200 NW 10TH AVE
Owner Address2:	ATTN: STORAGE TANK REGIS
Owner City,St,Zip:	OAKLAND PARK, FL 33309
Contact:	ALISON WITOSHYNSKY-754-321-4214
Resp Party Phone:	7543214200
Name:	BROWARD CNTY SCHOOL W CENTRAL BUS FAC
Address:	2320 COLLEGE AVE
City,State,Zip:	DAVIE, FL 33314
Region:	3
Facility ID:	9502393
Facility Phone:	7543211901
Facility Status:	OPEN
Facility Type:	I
Type Description:	County Government
DEP CO:	C
Finaincial Responsibility:	INSURANCE
Insurance Company:	COMMERCE & INDUSTRY
Effective Date:	07/01/2009
Expire Date:	06/30/2010
Owner ID:	2784
Onwer Name:	BROWARD CNTY SCHOOL BD
Owner Address:	4200 NW 10TH AVE
Owner Address2:	ATTN: STORAGE TANK REGIS
Owner City,St,Zip:	OAKLAND PARK, FL 33309
Contact:	ALISON WITOSHYNSKY-754-321-4214
Resp Party Phone:	7543214200
Name:	BROWARD CNTY SCHOOL W CENTRAL BUS FAC
Address:	2320 COLLEGE AVE
City,State,Zip:	DAVIE, FL 33314
Region:	3
Facility ID:	9502393
Facility Phone:	7543211901
Facility Status:	OPEN
Facility Type:	I
Type Description:	County Government
DEP CO:	C
Finaincial Responsibility:	INSURANCE
Insurance Company:	COMMERCE & INDUSTRY
Effective Date:	07/01/2010
Expire Date:	07/01/2011
Owner ID:	2784
Onwer Name:	BROWARD CNTY SCHOOL BD
Owner Address:	4200 NW 10TH AVE
Owner Address2:	ATTN: STORAGE TANK REGIS
Owner City,St,Zip:	OAKLAND PARK, FL 33309
Contact:	ALISON WITOSHYNSKY-754-321-4214
Resp Party Phone:	7543214200

WEST CENTRAL BUS COMPLEX (Continued) **U004106628**

Name:	BROWARD CNTY SCHOOL W CENTRAL BUS FAC
Address:	2320 COLLEGE AVE
City,State,Zip:	DAVIE, FL 33314
Region:	3
Facility ID:	9502393
Facility Phone:	7543211901
Facility Status:	OPEN
Facility Type:	I
Type Description:	County Government
DEP CO:	C
Finaincial Responsibility:	INSURANCE
Insurance Company:	COMMERCE & INDUSTRY
Effective Date:	07/01/2011
Expire Date:	07/01/2012
Owner ID:	2784
Onwer Name:	BROWARD CNTY SCHOOL BD
Owner Address:	4200 NW 10TH AVE
Owner Address2:	ATTN: STORAGE TANK REGIS
Owner City,St,Zip:	OAKLAND PARK, FL 33309
Contact:	ALISON WITOSHYNSKY-754-321-4214
Resp Party Phone:	7543214200

Name:	BROWARD CNTY SCHOOL W CENTRAL BUS FAC
Address:	2320 COLLEGE AVE
City,State,Zip:	DAVIE, FL 33314
Region:	3
Facility ID:	9502393
Facility Phone:	7543211901
Facility Status:	OPEN
Facility Type:	I
Type Description:	County Government
DEP CO:	C
Finaincial Responsibility:	INSURANCE
Insurance Company:	COMMERCE & INDUSTRY
Effective Date:	07/01/2013
Expire Date:	07/01/2014
Owner ID:	2784
Onwer Name:	BROWARD CNTY SCHOOL BD
Owner Address:	4200 NW 10TH AVE
Owner Address2:	ATTN: STORAGE TANK REGIS
Owner City,St,Zip:	OAKLAND PARK, FL 33309
Contact:	ALISON WITOSHYNSKY-754-321-4214
Resp Party Phone:	7543214200

Name:	BROWARD CNTY SCHOOL W CENTRAL BUS FAC
Address:	2320 COLLEGE AVE
City,State,Zip:	DAVIE, FL 33314
Region:	3
Facility ID:	9502393
Facility Phone:	7543211901
Facility Status:	OPEN
Facility Type:	I
Type Description:	County Government
DEP CO:	C
Finaincial Responsibility:	INSURANCE
Insurance Company:	COMMERCE & INDUSTRY
Effective Date:	07/01/2015

WEST CENTRAL BUS COMPLEX (Continued) **U004106628**

Expire Date:	07/01/2016
Owner ID:	2784
Onwer Name:	BROWARD CNTY SCHOOL BD
Owner Address:	4200 NW 10TH AVE
Owner Address2:	ATTN: STORAGE TANK REGIS
Owner City,St,Zip:	OAKLAND PARK, FL 33309
Contact:	ALISON WITOSHYNSKY-754-321-4214
Resp Party Phone:	7543214200
Name:	BROWARD CNTY SCHOOL W CENTRAL BUS FAC
Address:	2320 COLLEGE AVE
City,State,Zip:	DAVIE, FL 33314
Region:	3
Facility ID:	9502393
Facility Phone:	7543211901
Facility Status:	OPEN
Facility Type:	I
Type Description:	County Government
DEP CO:	C
Finaincial Responsibility:	INSURANCE
Insurance Company:	COMMERCE & INDUSTRY
Effective Date:	07/01/2017
Expire Date:	07/01/2018
Owner ID:	2784
Onwer Name:	BROWARD CNTY SCHOOL BD
Owner Address:	4200 NW 10TH AVE
Owner Address2:	ATTN: STORAGE TANK REGIS
Owner City,St,Zip:	OAKLAND PARK, FL 33309
Contact:	ALISON WITOSHYNSKY-754-321-4214
Resp Party Phone:	7543214200
Name:	BROWARD CNTY SCHOOL W CENTRAL BUS FAC
Address:	2320 COLLEGE AVE
City,State,Zip:	DAVIE, FL 33314
Region:	3
Facility ID:	9502393
Facility Phone:	7543211901
Facility Status:	OPEN
Facility Type:	I
Type Description:	County Government
DEP CO:	C
Finaincial Responsibility:	INSURANCE
Insurance Company:	COMMERCE & INDUSTRY
Effective Date:	07/01/2018
Expire Date:	07/01/2019
Owner ID:	2784
Onwer Name:	BROWARD CNTY SCHOOL BD
Owner Address:	4200 NW 10TH AVE
Owner Address2:	ATTN: STORAGE TANK REGIS
Owner City,St,Zip:	OAKLAND PARK, FL 33309
Contact:	ALISON WITOSHYNSKY-754-321-4214
Resp Party Phone:	7543214200
Name:	BROWARD CNTY SCHOOL W CENTRAL BUS FAC
Address:	2320 COLLEGE AVE
City,State,Zip:	DAVIE, FL 33314
Region:	3

WEST CENTRAL BUS COMPLEX (Continued) **U004106628**

Facility ID:	9502393
Facility Phone:	7543211901
Facility Status:	OPEN
Facility Type:	I
Type Description:	County Government
DEP CO:	C
Finaincial Responsibility:	INSURANCE
Insurance Company:	COMMERCE & INDUSTRY INSURANCE CO
Effective Date:	07/01/2020
Expire Date:	07/01/2021
Owner ID:	2784
Onwer Name:	BROWARD CNTY SCHOOL BD
Owner Address:	4200 NW 10TH AVE
Owner Address2:	ATTN: STORAGE TANK REGIS
Owner City,St,Zip:	OAKLAND PARK, FL 33309
Contact:	ALISON WITOSHYNSKY-754-321-4214
Resp Party Phone:	7543214200

Name:	BROWARD CNTY SCHOOL W CENTRAL BUS FAC
Address:	2320 COLLEGE AVE
City,State,Zip:	DAVIE, FL 33314
Region:	3
Facility ID:	9502393
Facility Phone:	7543211901
Facility Status:	OPEN
Facility Type:	I
Type Description:	County Government
DEP CO:	C
Finaincial Responsibility:	INSURANCE
Insurance Company:	COMMERCE & INDUSTRY INSURANCE CO
Effective Date:	07/01/2021
Expire Date:	07/01/2022
Owner ID:	2784
Onwer Name:	BROWARD CNTY SCHOOL BD
Owner Address:	4200 NW 10TH AVE
Owner Address2:	ATTN: STORAGE TANK REGIS
Owner City,St,Zip:	OAKLAND PARK, FL 33309
Contact:	ALISON WITOSHYNSKY-754-321-4214
Resp Party Phone:	7543214200

Name:	BROWARD CNTY SCHOOL W CENTRAL BUS FAC
Address:	2320 COLLEGE AVE
City,State,Zip:	DAVIE, FL 33314
Region:	3
Facility ID:	9502393
Facility Phone:	7543211901
Facility Status:	OPEN
Facility Type:	I
Type Description:	County Government
DEP CO:	C
Finaincial Responsibility:	INSURANCE
Insurance Company:	COMMERCE AND INDUSTRY INSURANCE COMPANY
Effective Date:	07/01/2022
Expire Date:	07/01/2023
Owner ID:	2784
Onwer Name:	BROWARD CNTY SCHOOL BD
Owner Address:	4200 NW 10TH AVE

WEST CENTRAL BUS COMPLEX (Continued) **U004106628**

Owner Address2: ATTN: STORAGE TANK REGIS
Owner City,St,Zip: OAKLAND PARK, FL 33309
Contact: ALISON WITOSHYNSKY-754-321-4214
Resp Party Phone: 7543214200

J53 **THE SCHOOL BOARD OF BROWARD COUNTY, FLORIDA** **HAZ WASTE** **S107677344**
West **2320 COLLEGE AVE** **BROWARD CO. HM** **N/A**
1/8-1/4 **DAVIE, FL 33317** **BROWARD CO. NOV**
0.151 mi.
798 ft. **Site 5 of 5 in cluster J**

Relative:
Lower

Actual:
3 ft.

HAZ WASTE:
Facility ID: 11767
Name: WEST CENTRAL BUS COMPLEX
Address: 2320 COLLEGE
City,State,Zip: DAVIE, FL 33317
County: BROWARD
Telephone: (754)321-4214
Email: Not reported
Status: A - ACTIVE - WASTE GENERATOR
Generator Status: N - NOT A HAZARDOUS WASTE GENERATOR
EPA ID: FLR000011031
Other ID: 02585
Old Facility ID: 616435
SIC: 7538 - SERVICES - GENERAL AUTOMOTIVE REPAIR SHOPS
Verified: V - VERIFICATION BY ON-SITE VISIT
Verified Date: 02/09/2023
Hazardous Waste LBS/YEAR: 0
Wastes: 8

BROWARD CO. HM:
Name: WEST CENTRAL BUS COMPLEX
Address: 2320 COLLEGE AVE
City,State,Zip: DAVIE, FL 33317
Region: BROWARD
Facility ID: 02585
Alt Location: Not reported
Facility Status: OPEN

BROWARD CO. NOV:
Name: THE SCHOOL BOARD OF BROWARD COUNTY, FLORIDA
Address: 2320 COLLEGE AVE
City,State,Zip: DAVIE, FL 33317
Notice of Violation: 06/04/2008
Facility Status: Closed
Region: BROWARD
Enforcement Number: NOV08-0039
Code Section Number: 27-305(b)(1)h. Incident Notification Requirements
Completed Date: 03/09/2011
Closest Major Intersection: Not reported

Name: THE SCHOOL BOARD OF BROWARD COUNTY, FLORIDA
Address: 2320 COLLEGE AVE
City,State,Zip: DAVIE, FL 33317
Notice of Violation: 06/04/2008
Facility Status: Closed
Region: BROWARD

THE SCHOOL BOARD OF BROWARD COUNTY, FLORIDA (Continued) **S107677344**

Enforcement Number: NOV08-0039
Code Section Number: 27-308(c)(1)c. Performance Standards for Release Detection Methods: General
Completed Date: 03/09/2011
Closest Major Intersection: Not reported

Name: THE SCHOOL BOARD OF BROWARD COUNTY, FLORIDA
Address: 2320 COLLEGE AVE
City,State,Zip: DAVIE, FL 33317
Notice of Violation: 06/04/2008
Facility Status: Closed
Region: BROWARD
Enforcement Number: NOV08-0039
Code Section Number: 27-305(b)(1)h. Incident Notification Requirements
Completed Date: 03/09/2011
Closest Major Intersection: Not reported

Name: THE SCHOOL BOARD OF BROWARD COUNTY, FLORIDA
Address: 2320 COLLEGE AVE
City,State,Zip: DAVIE, FL 33317
Notice of Violation: 06/04/2008
Facility Status: Closed
Region: BROWARD
Enforcement Number: NOV08-0039
Code Section Number: 27-307(a)(2)a.3. UST Installation
Completed Date: 03/09/2011
Closest Major Intersection: Not reported

Name: THE SCHOOL BOARD OF BROWARD COUNTY, FLORIDA
Address: 2320 COLLEGE AVE
City,State,Zip: DAVIE, FL 33317
Notice of Violation: 06/04/2008
Facility Status: Closed
Region: BROWARD
Enforcement Number: NOV08-0039
Code Section Number: 27-308(a)(1)a.2. Storage Tanks: Release Detection Standards
Completed Date: 03/09/2011
Closest Major Intersection: Not reported

Name: THE SCHOOL BOARD OF BROWARD COUNTY, FLORIDA
Address: 2320 COLLEGE AVE
City,State,Zip: DAVIE, FL 33317
Notice of Violation: 06/04/2008
Facility Status: Closed
Region: BROWARD
Enforcement Number: NOV08-0039
Code Section Number: 27-308(a)(1)d. Storage Tanks: Release Detection performed monthly
Completed Date: 03/09/2011
Closest Major Intersection: Not reported

Name: THE SCHOOL BOARD OF BROWARD COUNTY, FLORIDA
Address: 2320 COLLEGE AVE
City,State,Zip: DAVIE, FL 33317
Notice of Violation: 06/04/2008
Facility Status: Closed
Region: BROWARD
Enforcement Number: NOV08-0039
Code Section Number: 27-308(a)(1)e. Storage Tanks: Inspection

THE SCHOOL BOARD OF BROWARD COUNTY, FLORIDA (Continued) **S107677344**

Completed Date: 03/09/2011
Closest Major Intersection: Not reported

Name: THE SCHOOL BOARD OF BROWARD COUNTY, FLORIDA
Address: 2320 COLLEGE AVE
City,State,Zip: DAVIE, FL 33317
Notice of Violation: 06/04/2008
Facility Status: Closed
Region: BROWARD
Enforcement Number: NOV08-0039
Code Section Number: 27-308(c)(1)c. Performance Standards for Release Detection Methods: General
Completed Date: 03/09/2011
Closest Major Intersection: Not reported

Name: THE SCHOOL BOARD OF BROWARD COUNTY, FLORIDA
Address: 2320 COLLEGE AVE
City,State,Zip: DAVIE, FL 33317
Notice of Violation: 06/04/2008
Facility Status: Closed
Region: BROWARD
Enforcement Number: NOV08-0039
Code Section Number: 27-308(c)(3)d.1.b) Line leak detectors for USTs
Completed Date: 03/09/2011
Closest Major Intersection: Not reported

Name: THE SCHOOL BOARD OF BROWARD COUNTY, FLORIDA
Address: 2320 COLLEGE AVE
City,State,Zip: DAVIE, FL 33317
Notice of Violation: 06/04/2008
Facility Status: Closed
Region: BROWARD
Enforcement Number: NOV08-0039
Code Section Number: 27-309(a)(1)a.4. Repairs, operation, and maintenance of storage tank systems.
Completed Date: 03/09/2011
Closest Major Intersection: Not reported

Name: THE SCHOOL BOARD OF BROWARD COUNTY, FLORIDA
Address: 2320 COLLEGE AVE
City,State,Zip: DAVIE, FL 33317
Notice of Violation: 06/04/2008
Facility Status: Closed
Region: BROWARD
Enforcement Number: NOV08-0039
Code Section Number: 27-309(a)(3)a. Storage Tanks: Operation and Maintenance
Completed Date: 03/09/2011
Closest Major Intersection: Not reported

Name: THE SCHOOL BOARD OF BROWARD COUNTY, FLORIDA
Address: 2320 COLLEGE AVE
City,State,Zip: DAVIE, FL 33317
Notice of Violation: 06/04/2008
Facility Status: Closed
Region: BROWARD
Enforcement Number: NOV08-0039
Code Section Number: 27-309(a)(3)c. Storage Tanks: Operation and Maintenance
Completed Date: 03/09/2011
Closest Major Intersection: Not reported

THE SCHOOL BOARD OF BROWARD COUNTY, FLORIDA (Continued) **S107677344**

Name:	THE SCHOOL BOARD OF BROWARD COUNTY, FLORIDA
Address:	2320 COLLEGE AVE
City,State,Zip:	DAVIE, FL 33317
Notice of Violation:	06/04/2008
Facility Status:	Closed
Region:	BROWARD
Enforcement Number:	NOV08-0039
Code Section Number:	27-353(g)(2) Effective 3/5/08 Haz Mat discharge
Completed Date:	03/09/2011
Closest Major Intersection:	Not reported

K54 **GLENN'S AUOTMOTIVE INC** **HAZ WASTE** **S130067806**
ESE **2601 REESE** **N/A**
1/8-1/4 **DAVIE, FL 33314**
0.153 mi.
808 ft. **Site 1 of 8 in cluster K**

Relative: **Lower**
Actual: **3 ft.**

HAZ WASTE:

Facility ID:	187699
Name:	GLENN'S AUOTMOTIVE INC
Address:	2601 REESE
City,State,Zip:	DAVIE, FL 33314
County:	BROWARD
Telephone:	(954)792-9293
Email:	Not reported
Status:	A - ACTIVE - WASTE GENERATOR
Generator Status:	N - NOT A HAZARDOUS WASTE GENERATOR
EPA ID:	NA
Other ID:	Not reported
Old Facility ID:	618462
SIC:	7538 - SERVICES - GENERAL AUTOMOTIVE REPAIR SHOPS
Verified:	V - VERIFICATION BY ON-SITE VISIT
Verified Date:	09/30/2020
Hazardous Waste LBS/YEAR:	0
Wastes:	6

K55 **GLENN'S AUTOMOTIVE, INC.** **BROWARD CO. HM** **S107802742**
ESE **2601 REESE RD** **N/A**
1/8-1/4 **DAVIE, FL 33314**
0.153 mi.
808 ft. **Site 2 of 8 in cluster K**

Relative: **Lower**
Actual: **3 ft.**

BROWARD CO. HM:

Name:	GLENN'S AUTOMOTIVE, INC.
Address:	2601 REESE RD
City,State,Zip:	DAVIE, FL 33314
Region:	BROWARD
Facility ID:	11980
Alt Location:	Not reported
Facility Status:	OPEN

L56 **ADLOCK DRYWALL** **HAZ WASTE** **S130009788**
SE **5380 STATE ROAD 84 #8** **N/A**
1/8-1/4 **DAVIE, FL 33314**
0.159 mi.
840 ft. **Site 1 of 3 in cluster L**

Relative: **Lower**
Actual: **4 ft.**

HAZ WASTE:

Facility ID:	11373
Name:	ADLOCK DRYWALL
Address:	5380 STATE ROAD 84 #8
City,State,Zip:	DAVIE, FL 33314
County:	BROWARD
Telephone:	(954)522-0206
Email:	Not reported
Status:	I - INACTIVE - DOES NOT GENERATE WASTE
Generator Status:	N - NOT A HAZARDOUS WASTE GENERATOR
EPA ID:	Not reported
Other ID:	05629
Old Facility ID:	616039
SIC:	1742 - CONSTRUCTION - PLASTERING, DRYWALL, AND INSULATION
Verified:	V - VERIFICATION BY ON-SITE VISIT
Verified Date:	02/25/2002
Hazardous Waste LBS/YEAR:	0
Wastes:	0

L57 **DRAGS & DRIFT WORKS** **HAZ WASTE** **S130009809**
SE **5380 STATE ROAD 84 #6,7** **N/A**
1/8-1/4 **DAVIE, FL 33314**
0.159 mi.
840 ft. **Site 2 of 3 in cluster L**

Relative: **Lower**
Actual: **4 ft.**

HAZ WASTE:

Facility ID:	11375
Name:	DRAGS & DRIFT WORKS
Address:	5380 STATE ROAD 84 #6,7
City,State,Zip:	DAVIE, FL 33314
County:	BROWARD
Telephone:	(954)990-7677
Email:	Not reported
Status:	O - OUT OF BUSINESS
Generator Status:	N - NOT A HAZARDOUS WASTE GENERATOR
EPA ID:	NA
Other ID:	16581
Old Facility ID:	616041
SIC:	5999 - RETAIL TRADE - MISCELLANEOUS RETAIL STORES, NEC
Verified:	V - VERIFICATION BY ON-SITE VISIT
Verified Date:	10/30/2020
Hazardous Waste LBS/YEAR:	0
Wastes:	0

L58 **GLENN'S AUTOMOTIVE, INC.** **BROWARD CO. HM** **S107675096**
ESE **5320 STATE ROAD 84** **N/A**
1/8-1/4 **DAVIE, FL 33314**
0.161 mi.
851 ft. **Site 3 of 3 in cluster L**

Relative: **Lower**
Actual: **4 ft.**

BROWARD CO. HM:

Name:	GLENN'S AUTOMOTIVE, INC.
Address:	5320 STATE ROAD 84
City,State,Zip:	DAVIE, FL 33314
Region:	BROWARD
Facility ID:	00543
Alt Location:	SR 84
Facility Status:	CLOSED

M59 **EXTREME AUTOMOTIVE SERVICES** **BROWARD CO. HM** **S117861630**
South **5460 REESE RD** **N/A**
1/8-1/4 **DAVIE, FL 33314**
0.169 mi.
893 ft. **Site 1 of 2 in cluster M**

Relative: **Lower**
Actual: **3 ft.**

BROWARD CO. HM:

Name:	EXTREME AUTOMOTIVE SERVICES
Address:	5460 REESE RD
City,State,Zip:	DAVIE, FL 33314
Region:	BROWARD
Facility ID:	16074
Alt Location:	Not reported
Facility Status:	CLOSED

M60 **EXTREME AUTOMOTIVE SERVICES** **HAZ WASTE** **S130113125**
South **5460 REESE RD 1** **N/A**
1/8-1/4 **DAVIE, FL 33314**
0.169 mi.
893 ft. **Site 2 of 2 in cluster M**

Relative: **Lower**
Actual: **3 ft.**

HAZ WASTE:

Facility ID:	234790
Name:	EXTREME AUTOMOTIVE SERVICES
Address:	5460 REESE RD 1
City,State,Zip:	DAVIE, FL 33314
County:	BROWARD
Telephone:	(786)417-8175
Email:	Not reported
Status:	O - OUT OF BUSINESS
Generator Status:	N - NOT A HAZARDOUS WASTE GENERATOR
EPA ID:	NA
Other ID:	16074
Old Facility ID:	Not reported
SIC:	7532 - SERVICES - TOP AND BODY REPAIR AND PAINT SHOPS
Verified:	V - VERIFICATION BY ON-SITE VISIT
Verified Date:	10/06/2021
Hazardous Waste LBS/YEAR:	0
Wastes:	0

K61 **ALTA CONSTRUCTION EQUIPMENT FLORIDA LLC** **RCRA-VSQG** **1001023757**
ESE **5210 REESE RD** **FINDS** **FLR000007708**
1/8-1/4 **FORT LAUDERDALE, FL 33314** **ECHO**
0.171 mi. **E MANIFEST**
901 ft. **Site 3 of 8 in cluster K** **HAZ WASTE**
BROWARD CO. HM

Relative:
Lower

Actual:
3 ft.

RCRA Listings:

Date Form Received by Agency:	20230619
Handler Name:	Alta Construction Equipment Florida Llc
Handler Address:	5210 Reese Rd
Handler City,State,Zip:	FORT LAUDERDALE, FL 33314-1205
EPA ID:	FLR000007708
Contact Name:	JORGE CORREA
Contact Address:	5210 REESE ROAD
Contact City,State,Zip:	DAVIE, FL 33314-0000
Contact Telephone:	850-245-8707
Contact Fax:	Not reported
Contact Email:	JORGE.CORREA@ALTG.COM
Contact Title:	Not reported
EPA Region:	04
Land Type:	Private
Federal Waste Generator Description:	Conditionally Exempt Small Quantity Generator
Non-Notifier:	Not reported
Biennial Report Cycle:	Not reported
Accessibility:	Not reported
Active Site Indicator:	Handler Activities
State District Owner:	Fl
State District:	SE
Mailing Address:	5210 REESE RD
Mailing City,State,Zip:	FORT LAUDERDALE, FL 33314-1205
Owner Name:	Foster Benson
Owner Type:	Private
Operator Name:	Flagler Construction Equipment Llc
Operator Type:	Private
Short-Term Generator Activity:	No
Importer Activity:	No
Mixed Waste Generator:	No
Transporter Activity:	No
Transfer Facility Activity:	No
Recycler Activity with Storage:	No
Small Quantity On-Site Burner Exemption:	No
Smelting Melting and Refining Furnace Exemption:	No
Underground Injection Control:	No
Off-Site Waste Receipt:	No
Universal Waste Indicator:	No
Universal Waste Destination Facility:	No
Federal Universal Waste:	No
Active Site State-Reg Handler:	---
Federal Facility Indicator:	Not reported
Hazardous Secondary Material Indicator:	N
Sub-Part K Indicator:	Not reported
2018 GPRA Permit Baseline:	Not on the Baseline
2018 GPRA Renewals Baseline:	Not on the Baseline
202 GPRA Corrective Action Baseline:	No
Subject to Corrective Action Universe:	No
Non-TSDFs Where RCRA CA has Been Imposed Universe:	No
Corrective Action Priority Ranking:	No NCAPS ranking
Environmental Control Indicator:	No

ALTA CONSTRUCTION EQUIPMENT FLORIDA LLC (Continued) **1001023757**

Institutional Control Indicator:	No
Human Exposure Controls Indicator:	N/A
Groundwater Controls Indicator:	N/A
Significant Non-Complier Universe:	No
Unaddressed Significant Non-Complier Universe:	No
Addressed Significant Non-Complier Universe:	No
Significant Non-Complier With a Compliance Schedule Universe:	No
Financial Assurance Required:	Not reported
Handler Date of Last Change:	20241220
Recognized Trader-Importer:	No
Recognized Trader-Exporter:	No
Importer of Spent Lead Acid Batteries:	No
Exporter of Spent Lead Acid Batteries:	No
Recycler Activity Without Storage:	No
Manifest Broker:	No
Sub-Part P Indicator:	No

Hazardous Waste Summary:

Waste Code:	D001
Waste Description:	Ignitable Waste
Waste Code:	D002
Waste Description:	Corrosive Waste
Waste Code:	D006
Waste Description:	Cadmium
Waste Code:	D008
Waste Description:	Lead
Waste Code:	D035
Waste Description:	Methyl Ethyl Ketone
Waste Code:	D039
Waste Description:	Tetrachloroethylene
Waste Code:	D040
Waste Description:	Trichloroethylene

Handler - Owner Operator:

Owner/Operator Indicator:	Owner
Owner/Operator Name: STORE MASTER FUNDING IV LLC	
Legal Status:	Private
Date Became Current:	20130827
Date Ended Current:	Not reported
Owner/Operator Address:	8501 E PRINCESS DRIVE STE 190
Owner/Operator City,State,Zip:	SCOTTSDALE, AZ 85255-0000
Owner/Operator Telephone:	Not reported
Owner/Operator Telephone Ext:	Not reported
Owner/Operator Fax:	Not reported
Owner/Operator Email:	Not reported
Owner/Operator Indicator:	Owner
Owner/Operator Name: FOSTER BENSON	
Legal Status:	Private

ALTA CONSTRUCTION EQUIPMENT FLORIDA LLC (Continued) **1001023757**

Date Became Current: 19961018
Date Ended Current: 20121207
Owner/Operator Address: 5210 REESE RD
Owner/Operator City,State,Zip: DAVIE, FL 33314-1205
Owner/Operator Telephone: 407-850-9614
Owner/Operator Telephone Ext: Not reported
Owner/Operator Fax: Not reported
Owner/Operator Email: Not reported

Owner/Operator Indicator: Operator
Owner/Operator Name: FLAGLER CONSTRUCTION EQUIPMENT LLC
Legal Status: Private
Date Became Current: 20141110
Date Ended Current: Not reported
Owner/Operator Address: 9601 BOGGY CREEK RD
Owner/Operator City,State,Zip: ORLANDO, FL 32824-8728
Owner/Operator Telephone: 407-850-9614
Owner/Operator Telephone Ext: Not reported
Owner/Operator Fax: Not reported
Owner/Operator Email: Not reported

Owner/Operator Indicator: Operator
Owner/Operator Name: FLAGLER CONSTRUCTION EQUIPMENT LLC
Legal Status: Private
Date Became Current: 20121207
Date Ended Current: Not reported
Owner/Operator Address: 9601 BOGGY CREEK RD
Owner/Operator City,State,Zip: ORLANDO, FL 32824-8728
Owner/Operator Telephone: 407-850-9614
Owner/Operator Telephone Ext: Not reported
Owner/Operator Fax: Not reported
Owner/Operator Email: Not reported

Owner/Operator Indicator: Owner
Owner/Operator Name: FLAGLER CONSTRUCTION EQUIPMENT LLC
Legal Status: Private
Date Became Current: 20121207
Date Ended Current: 20130827
Owner/Operator Address: 9601 BOGGY CREEK RD
Owner/Operator City,State,Zip: ORLANDO, FL 32824-8728
Owner/Operator Telephone: 407-850-9614
Owner/Operator Telephone Ext: Not reported
Owner/Operator Fax: Not reported
Owner/Operator Email: Not reported

Owner/Operator Indicator: Owner
Owner/Operator Name: FOSTER BENSON
Legal Status: Private
Date Became Current: 19961018
Date Ended Current: 20121207
Owner/Operator Address: 5210 REESE RD
Owner/Operator City,State,Zip: DAVIE, FL 33314-1205
Owner/Operator Telephone: Not reported
Owner/Operator Telephone Ext: Not reported
Owner/Operator Fax: Not reported
Owner/Operator Email: Not reported

ALTA CONSTRUCTION EQUIPMENT FLORIDA LLC (Continued) **1001023757**

Owner/Operator Indicator: Owner
Owner/Operator Name: FOSTER BENSON
Legal Status: Private
Date Became Current: 19961018
Date Ended Current: 20121207
Owner/Operator Address: 5210 REESE RD
Owner/Operator City,State,Zip: DAVIE, FL 33314-1205
Owner/Operator Telephone: Not reported
Owner/Operator Telephone Ext: Not reported
Owner/Operator Fax: Not reported
Owner/Operator Email: Not reported

Owner/Operator Indicator: Owner
Owner/Operator Name: FLAGLER CONSTRUCTION EQUIPMENT LLC
Legal Status: Private
Date Became Current: 20121207
Date Ended Current: Not reported
Owner/Operator Address: 9601 BOGGY CREEK RD
Owner/Operator City,State,Zip: ORLANDO, FL 32824-8728
Owner/Operator Telephone: 407-850-9614
Owner/Operator Telephone Ext: Not reported
Owner/Operator Fax: Not reported
Owner/Operator Email: Not reported

Owner/Operator Indicator: Operator
Owner/Operator Name: FLAGLER CONSTRUCTION EQUIPMENT LLC
Legal Status: Private
Date Became Current: 20141110
Date Ended Current: Not reported
Owner/Operator Address: 9601 BOGGY CREEK RD
Owner/Operator City,State,Zip: ORLANDO, FL 32824-8728
Owner/Operator Telephone: 407-850-9614
Owner/Operator Telephone Ext: Not reported
Owner/Operator Fax: Not reported
Owner/Operator Email: Not reported

Owner/Operator Indicator: Owner
Owner/Operator Name: STORE MASTER FUNDING IV LLC
Legal Status: Private
Date Became Current: 20130827
Date Ended Current: Not reported
Owner/Operator Address: 8501 E PRINCESS DRIVE STE 190
Owner/Operator City,State,Zip: SCOTTSDALE, AZ 85255-0000
Owner/Operator Telephone: 407-850-9614
Owner/Operator Telephone Ext: Not reported
Owner/Operator Fax: Not reported
Owner/Operator Email: Not reported

Owner/Operator Indicator: Owner
Owner/Operator Name: FLAGLER CONSTRUCTION EQUIPMENT LLC
Legal Status: Private
Date Became Current: 20121207
Date Ended Current: 20130827
Owner/Operator Address: 9601 BOGGY CREEK RD
Owner/Operator City,State,Zip: ORLANDO, FL 32824-8728
Owner/Operator Telephone: 407-850-9614
Owner/Operator Telephone Ext: Not reported

ALTA CONSTRUCTION EQUIPMENT FLORIDA LLC (Continued) **1001023757**

Owner/Operator Fax: Not reported
Owner/Operator Email: Not reported

Owner/Operator Indicator: Owner
Owner/Operator Name: STORE MASTER FUNDING IV LLC
Legal Status: Private
Date Became Current: 20130827
Date Ended Current: Not reported
Owner/Operator Address: 8501 E PRINCESS DRIVE STE 190
Owner/Operator City,State,Zip: SCOTTSDALE, AZ 85255-0000
Owner/Operator Telephone: Not reported
Owner/Operator Telephone Ext: Not reported
Owner/Operator Fax: Not reported
Owner/Operator Email: Not reported

Owner/Operator Indicator: Operator
Owner/Operator Name: FLAGLER CONSTRUCTION EQUIPMENT LLC
Legal Status: Private
Date Became Current: 20141110
Date Ended Current: Not reported
Owner/Operator Address: 9601 BOGGY CREEK RD
Owner/Operator City,State,Zip: ORLANDO, FL 32824-8728
Owner/Operator Telephone: 407-850-9614
Owner/Operator Telephone Ext: Not reported
Owner/Operator Fax: Not reported
Owner/Operator Email: Not reported

Owner/Operator Indicator: Owner
Owner/Operator Name: FLAGLER CONSTRUCTION EQUIPMENT LLC
Legal Status: Private
Date Became Current: 20121207
Date Ended Current: 20130827
Owner/Operator Address: 9601 BOGGY CREEK RD
Owner/Operator City,State,Zip: ORLANDO, FL 32824-8728
Owner/Operator Telephone: 407-850-9614
Owner/Operator Telephone Ext: Not reported
Owner/Operator Fax: Not reported
Owner/Operator Email: Not reported

Owner/Operator Indicator: Owner
Owner/Operator Name: FOSTER BENSON
Legal Status: Private
Date Became Current: 19961018
Date Ended Current: 20121207
Owner/Operator Address: 5210 REESE RD
Owner/Operator City,State,Zip: DAVIE, FL 33314-1205
Owner/Operator Telephone: Not reported
Owner/Operator Telephone Ext: Not reported
Owner/Operator Fax: Not reported
Owner/Operator Email: Not reported

Owner/Operator Indicator: Owner
Owner/Operator Name: STORE MASTER FUNDING IV LLC
Legal Status: Private
Date Became Current: 20130827
Date Ended Current: Not reported
Owner/Operator Address: 8501 E PRINCESS DRIVE STE 190

ALTA CONSTRUCTION EQUIPMENT FLORIDA LLC (Continued) **1001023757**

Owner/Operator City,State,Zip: SCOTTSDALE, AZ 85255-0000
Owner/Operator Telephone: Not reported
Owner/Operator Telephone Ext: Not reported
Owner/Operator Fax: Not reported
Owner/Operator Email: Not reported

Owner/Operator Indicator: Owner
Owner/Operator Name: STORE MASTER FUNDING IV LLC
Legal Status: Private
Date Became Current: 20130827
Date Ended Current: Not reported
Owner/Operator Address: 8501 E PRINCESS DRIVE STE 190
Owner/Operator City,State,Zip: SCOTTSDALE, AZ 85255-0000
Owner/Operator Telephone: 407-850-9614
Owner/Operator Telephone Ext: Not reported
Owner/Operator Fax: Not reported
Owner/Operator Email: Not reported

Owner/Operator Indicator: Owner
Owner/Operator Name: FOSTER BENSON
Legal Status: Private
Date Became Current: 19961018
Date Ended Current: Not reported
Owner/Operator Address: 5210 REESE RD
Owner/Operator City,State,Zip: DAVIE, FL 33314-1205
Owner/Operator Telephone: Not reported
Owner/Operator Telephone Ext: Not reported
Owner/Operator Fax: Not reported
Owner/Operator Email: Not reported

Owner/Operator Indicator: Owner
Owner/Operator Name: FOSTER BENSON
Legal Status: Private
Date Became Current: 19961018
Date Ended Current: 20121207
Owner/Operator Address: 5210 REESE RD
Owner/Operator City,State,Zip: DAVIE, FL 33314-1205
Owner/Operator Telephone: Not reported
Owner/Operator Telephone Ext: Not reported
Owner/Operator Fax: Not reported
Owner/Operator Email: Not reported

Owner/Operator Indicator: Owner
Owner/Operator Name: FOSTER BENSON
Legal Status: Private
Date Became Current: 19961018
Date Ended Current: 20121207
Owner/Operator Address: 5210 REESE RD
Owner/Operator City,State,Zip: DAVIE, FL 33314-1205
Owner/Operator Telephone: 407-850-9614
Owner/Operator Telephone Ext: Not reported
Owner/Operator Fax: Not reported
Owner/Operator Email: Not reported

Owner/Operator Indicator: Owner
Owner/Operator Name: FLAGLER CONSTRUCTION EQUIPMENT LLC
Legal Status: Private

ALTA CONSTRUCTION EQUIPMENT FLORIDA LLC (Continued) **1001023757**

Date Became Current: 20121207
Date Ended Current: 20130827
Owner/Operator Address: 9601 BOGGY CREEK RD
Owner/Operator City,State,Zip: ORLANDO, FL 32824-8728
Owner/Operator Telephone: 407-850-9614
Owner/Operator Telephone Ext: Not reported
Owner/Operator Fax: Not reported
Owner/Operator Email: Not reported

Owner/Operator Indicator: Owner
Owner/Operator Name: FOSTER BENSON
Legal Status: Private
Date Became Current: 19961018
Date Ended Current: 20121207
Owner/Operator Address: 5210 REESE RD
Owner/Operator City,State,Zip: DAVIE, FL 33314-1205
Owner/Operator Telephone: Not reported
Owner/Operator Telephone Ext: Not reported
Owner/Operator Fax: Not reported
Owner/Operator Email: Not reported

Owner/Operator Indicator: Owner
Owner/Operator Name: FLAGLER CONSTRUCTION EQUIPMENT LLC
Legal Status: Private
Date Became Current: 20121207
Date Ended Current: 20130827
Owner/Operator Address: 9601 BOGGY CREEK RD
Owner/Operator City,State,Zip: ORLANDO, FL 32824-8728
Owner/Operator Telephone: 407-850-9614
Owner/Operator Telephone Ext: Not reported
Owner/Operator Fax: Not reported
Owner/Operator Email: Not reported

Owner/Operator Indicator: Owner
Owner/Operator Name: STORE MASTER FUNDING IV LLC
Legal Status: Private
Date Became Current: 20130827
Date Ended Current: Not reported
Owner/Operator Address: 8501 E PRINCESS DRIVE STE 190
Owner/Operator City,State,Zip: SCOTTSDALE, AZ 85255
Owner/Operator Telephone: Not reported
Owner/Operator Telephone Ext: Not reported
Owner/Operator Fax: Not reported
Owner/Operator Email: Not reported

Owner/Operator Indicator: Owner
Owner/Operator Name: FLAGLER CONSTRUCTION EQUIPMENT LLC
Legal Status: Private
Date Became Current: 20121207
Date Ended Current: 20130827
Owner/Operator Address: 9601 BOGGY CREEK RD
Owner/Operator City,State,Zip: ORLANDO, FL 32824-8728
Owner/Operator Telephone: 407-850-9614
Owner/Operator Telephone Ext: Not reported
Owner/Operator Fax: Not reported
Owner/Operator Email: Not reported

ALTA CONSTRUCTION EQUIPMENT FLORIDA LLC (Continued) **1001023757**

Owner/Operator Indicator: Owner
Owner/Operator Name: BENSON FOSTER
Legal Status: Private
Date Became Current: 19961018
Date Ended Current: Not reported
Owner/Operator Address: 5210 REESE RD
Owner/Operator City,State,Zip: DAVIE, FL 33314-1205
Owner/Operator Telephone: Not reported
Owner/Operator Telephone Ext: Not reported
Owner/Operator Fax: Not reported
Owner/Operator Email: Not reported

Owner/Operator Indicator: Operator
Owner/Operator Name: FLAGLER CONSTRUCTION EQUIPMENT LLC
Legal Status: Private
Date Became Current: 20141110
Date Ended Current: Not reported
Owner/Operator Address: 9601 BOGGY CREEK RD
Owner/Operator City,State,Zip: ORLANDO, FL 32824-8728
Owner/Operator Telephone: 407-850-9614
Owner/Operator Telephone Ext: Not reported
Owner/Operator Fax: Not reported
Owner/Operator Email: Not reported

Owner/Operator Indicator: Operator
Owner/Operator Name: FLAGLER CONSTRUCTION EQUIPMENT LLC
Legal Status: Private
Date Became Current: 20141110
Date Ended Current: Not reported
Owner/Operator Address: 9601 BOGGY CREEK RD
Owner/Operator City,State,Zip: ORLANDO, FL 32824-8728
Owner/Operator Telephone: 407-850-9614
Owner/Operator Telephone Ext: Not reported
Owner/Operator Fax: Not reported
Owner/Operator Email: Not reported

Owner/Operator Indicator: Operator
Owner/Operator Name: FLAGLER CONSTRUCTION EQUIPMENT LLC
Legal Status: Private
Date Became Current: 20141110
Date Ended Current: Not reported
Owner/Operator Address: 9601 BOGGY CREEK RD
Owner/Operator City,State,Zip: ORLANDO, FL 32824-8728
Owner/Operator Telephone: 407-850-9614
Owner/Operator Telephone Ext: Not reported
Owner/Operator Fax: Not reported
Owner/Operator Email: Not reported

Historic Generators:
Receive Date: 20150820
Handler Name: FLAGLER CONSTRUCTION EQUIPMENT
Federal Waste Generator Description: Not a generator, verified
State District Owner: Fl
Large Quantity Handler of Universal Waste: No
Recognized Trader Importer: No
Recognized Trader Exporter: No
Spent Lead Acid Battery Importer: No

ALTA CONSTRUCTION EQUIPMENT FLORIDA LLC (Continued) **1001023757**

Spent Lead Acid Battery Exporter: No
Current Record: No
Non Storage Recycler Activity: Not reported
Electronic Manifest Broker: Not reported

Receive Date: 20220914
Handler Name: ALTA CONSTRUCTION EQUIPMENT FLORIDA LLC
Federal Waste Generator Description: Very Small Quantity Generator (formerly Conditionally-Exempt Small Quantity Generator
State District Owner: Fl
Large Quantity Handler of Universal Waste: No
Recognized Trader Importer: No
Recognized Trader Exporter: No
Spent Lead Acid Battery Importer: No
Spent Lead Acid Battery Exporter: No
Current Record: No
Non Storage Recycler Activity: No
Electronic Manifest Broker: No

Receive Date: 19950808
Handler Name: FLAGLER CONSTRUCTION EQUIPMENT
Federal Waste Generator Description: Small Quantity Generator
State District Owner: Fl
Large Quantity Handler of Universal Waste: No
Recognized Trader Importer: No
Recognized Trader Exporter: No
Spent Lead Acid Battery Importer: No
Spent Lead Acid Battery Exporter: No
Current Record: No
Non Storage Recycler Activity: Not reported
Electronic Manifest Broker: Not reported

Receive Date: 20121207
Handler Name: FLAGLER CONSTRUCTION EQUIPMENT
Federal Waste Generator Description: Very Small Quantity Generator (formerly Conditionally-Exempt Small Quantity Generator
State District Owner: Fl
Large Quantity Handler of Universal Waste: No
Recognized Trader Importer: No
Recognized Trader Exporter: No
Spent Lead Acid Battery Importer: No
Spent Lead Acid Battery Exporter: No
Current Record: No
Non Storage Recycler Activity: Not reported
Electronic Manifest Broker: Not reported

Receive Date: 20150126
Handler Name: FLAGLER CONSTRUCTION EQUIPMENT
Federal Waste Generator Description: Not a generator, verified
State District Owner: Fl
Large Quantity Handler of Universal Waste: No
Recognized Trader Importer: No
Recognized Trader Exporter: No
Spent Lead Acid Battery Importer: No
Spent Lead Acid Battery Exporter: No
Current Record: No
Non Storage Recycler Activity: Not reported

ALTA CONSTRUCTION EQUIPMENT FLORIDA LLC (Continued) **1001023757**

Electronic Manifest Broker: Not reported

Receive Date: 20160302
Handler Name: FLAGLER CONSTRUCTION EQUIPMENT
Federal Waste Generator Description: Not a generator, verified
State District Owner: Fl
Large Quantity Handler of Universal Waste: No
Recognized Trader Importer: No
Recognized Trader Exporter: No
Spent Lead Acid Battery Importer: No
Spent Lead Acid Battery Exporter: No
Current Record: No
Non Storage Recycler Activity: Not reported
Electronic Manifest Broker: Not reported

Receive Date: 20170810
Handler Name: FLAGLER CONSTRUCTION EQUIPMENT
Federal Waste Generator Description: Not a generator, verified
State District Owner: Fl
Large Quantity Handler of Universal Waste: No
Recognized Trader Importer: No
Recognized Trader Exporter: No
Spent Lead Acid Battery Importer: No
Spent Lead Acid Battery Exporter: No
Current Record: No
Non Storage Recycler Activity: Not reported
Electronic Manifest Broker: Not reported

Receive Date: 20230619
Handler Name: ALTA CONSTRUCTION EQUIPMENT FLORIDA LLC
Federal Waste Generator Description: Very Small Quantity Generator (formerly Conditionally-Exempt Small Quantity Generator
State District Owner: Fl
Large Quantity Handler of Universal Waste: No
Recognized Trader Importer: No
Recognized Trader Exporter: No
Spent Lead Acid Battery Importer: No
Spent Lead Acid Battery Exporter: No
Current Record: Yes
Non Storage Recycler Activity: No
Electronic Manifest Broker: No

List of NAICS Codes and Descriptions:
NAICS Code: 532412
NAICS Description: Construction, Mining, And Forestry Machinery And Equipment Rental And Leasing

NAICS Code: 811310
NAICS Description: Commercial And Industrial Machinery And Equipment (Except Automotive And Electronic) Repair And Maintenance

Has the Facility Received Notices of Violations:
Found Violation: Yes
Agency Which Determined Violation: State
Violation Short Description: State Statute or Regulation
Date Violation was Determined: 20220914

ALTA CONSTRUCTION EQUIPMENT FLORIDA LLC (Continued) **1001023757**

Actual Return to Compliance Date:	20220927
Return to Compliance Qualifier:	Unverifiable
Violation Responsible Agency:	State
Scheduled Compliance Date:	Not reported
Enforcement Identifier:	Not reported
Date of Enforcement Action:	Not reported
Enforcement Responsible Agency:	Not reported
Enforcement Docket Number:	Not reported
Enforcement Attorney:	Not reported
Corrective Action Component:	Not reported
Appeal Initiated Date:	Not reported
Appeal Resolution Date:	Not reported
Disposition Status Date:	Not reported
Disposition Status:	Not reported
Disposition Status Description:	Not reported
Consent/Final Order Sequence Number:	Not reported
Consent/Final Order Respondent Name:	Not reported
Consent/Final Order Lead Agency:	Not reported
Enforcement Type:	Not reported
Enforcement Responsible Person:	Not reported
Enforcement Responsible Sub-Organization:	Not reported
SEP Sequence Number:	Not reported
SEP Expenditure Amount:	Not reported
SEP Scheduled Completion Date:	Not reported
SEP Actual Date:	Not reported
SEP Defaulted Date:	Not reported
SEP Type:	Not reported
SEP Type Description:	Not reported
Proposed Amount:	Not reported
Final Monetary Amount:	Not reported
Paid Amount:	Not reported
Final Count:	Not reported
Final Amount:	Not reported

Found Violation:	Yes
Agency Which Determined Violation:	State
Violation Short Description:	State Statute or Regulation
Date Violation was Determined:	20220914
Actual Return to Compliance Date:	20221102
Return to Compliance Qualifier:	Unverifiable
Violation Responsible Agency:	State
Scheduled Compliance Date:	Not reported
Enforcement Identifier:	Not reported
Date of Enforcement Action:	Not reported
Enforcement Responsible Agency:	Not reported
Enforcement Docket Number:	Not reported
Enforcement Attorney:	Not reported
Corrective Action Component:	Not reported
Appeal Initiated Date:	Not reported
Appeal Resolution Date:	Not reported
Disposition Status Date:	Not reported
Disposition Status:	Not reported
Disposition Status Description:	Not reported
Consent/Final Order Sequence Number:	Not reported
Consent/Final Order Respondent Name:	Not reported
Consent/Final Order Lead Agency:	Not reported
Enforcement Type:	Not reported

ALTA CONSTRUCTION EQUIPMENT FLORIDA LLC (Continued) **1001023757**

Enforcement Responsible Person: Not reported
Enforcement Responsible Sub-Organization: Not reported
SEP Sequence Number: Not reported
SEP Expenditure Amount: Not reported
SEP Scheduled Completion Date: Not reported
SEP Actual Date: Not reported
SEP Defaulted Date: Not reported
SEP Type: Not reported
SEP Type Description: Not reported
Proposed Amount: Not reported
Final Monetary Amount: Not reported
Paid Amount: Not reported
Final Count: Not reported
Final Amount: Not reported

Found Violation: No
Agency Which Determined Violation: Not reported
Violation Short Description: Not reported
Date Violation was Determined: Not reported
Actual Return to Compliance Date: Not reported
Return to Compliance Qualifier: Not reported
Violation Responsible Agency: Not reported
Scheduled Compliance Date: Not reported
Enforcement Identifier: Not reported
Date of Enforcement Action: Not reported
Enforcement Responsible Agency: Not reported
Enforcement Docket Number: Not reported
Enforcement Attorney: Not reported
Corrective Action Component: Not reported
Appeal Initiated Date: Not reported
Appeal Resolution Date: Not reported
Disposition Status Date: Not reported
Disposition Status: Not reported
Disposition Status Description: Not reported
Consent/Final Order Sequence Number: Not reported
Consent/Final Order Respondent Name: Not reported
Consent/Final Order Lead Agency: Not reported
Enforcement Type: Not reported
Enforcement Responsible Person: Not reported
Enforcement Responsible Sub-Organization: Not reported
SEP Sequence Number: Not reported
SEP Expenditure Amount: Not reported
SEP Scheduled Completion Date: Not reported
SEP Actual Date: Not reported
SEP Defaulted Date: Not reported
SEP Type: Not reported
SEP Type Description: Not reported
Proposed Amount: Not reported
Final Monetary Amount: Not reported
Paid Amount: Not reported
Final Count: Not reported
Final Amount: Not reported

Evaluation Action Summary:
Evaluation Date: 20220914
Evaluation Responsible Agency: State
Found Violation: Yes

ALTA CONSTRUCTION EQUIPMENT FLORIDA LLC (Continued) **1001023757**

Evaluation Type Description:	COMPLIANCE EVALUATION INSPECTION
Evaluation Responsible Person Identifier:	TFT
Evaluation Responsible Sub-Organization:	SE
Actual Return to Compliance Date:	20220927
Scheduled Compliance Date:	Not reported
Date of Request:	Not reported
Date Response Received:	Not reported
Request Agency:	Not reported
Former Citation:	Not reported

Evaluation Date:	20220914
Evaluation Responsible Agency:	State
Found Violation:	Yes
Evaluation Type Description:	COMPLIANCE EVALUATION INSPECTION
Evaluation Responsible Person Identifier:	TFT
Evaluation Responsible Sub-Organization:	SE
Actual Return to Compliance Date:	20221102
Scheduled Compliance Date:	Not reported
Date of Request:	Not reported
Date Response Received:	Not reported
Request Agency:	Not reported
Former Citation:	Not reported

Evaluation Date:	20150819
Evaluation Responsible Agency:	State
Found Violation:	No
Evaluation Type Description:	COMPLIANCE EVALUATION INSPECTION
Evaluation Responsible Person Identifier:	BDB
Evaluation Responsible Sub-Organization:	SE
Actual Return to Compliance Date:	Not reported
Scheduled Compliance Date:	Not reported
Date of Request:	Not reported
Date Response Received:	Not reported
Request Agency:	Not reported
Former Citation:	Not reported

FINDS:
Registry ID: 110005630567

Click Here for FRS Facility Detail Report:

Environmental Interest/Information System:
The Florida Integrated Environmental System Today (FIESTA) Data Maintenance (FDM) System maintains entity, environmental interest, and affiliation data.
The National Pollutant Discharge Elimination System (NPDES) module of the Integrated Compliance Information System (ICIS). Under NPDES, all facilities that discharge pollutants from any point source into waters of the United States are required to obtain a permit. The permit will likely contain limits on what can be discharged, impose monitoring and reporting requirements, and include other provisions to ensure that the discharge does not adversely affect water quality.
The Resource Conservation and Recovery Act Information System (RCRAInfo) is EPA's comprehensive information system in support of the Resource Conservation and Recovery Act (RCRA) of 1976 and the Hazardous and Solid Waste Amendments (HSWA) of 1984. It tracks many

ALTA CONSTRUCTION EQUIPMENT FLORIDA LLC (Continued) **1001023757**

types of information about generators, transporters, treaters, storers, and disposers of hazardous waste.

Click this hyperlink while viewing on your computer to access additional FINDS: detail in the EDR Site Report.

ECHO:

Envid:	1001023757
Registry ID:	110005630567

DFR URL:

Name:	ALTA CONSTRUCTION EQUIPMENT FLORIDA LLC
Address:	5210 REESE RD
City,State,Zip:	FORT LAUDERDALE, FL 33314

E MANIFEST:

Manifest Tracking Number:	008961919SKS
Last Updated Date:	20240506
Shipped Date:	20240416
Received Date:	20240416
Manifest Status:	Signed
Submission Type:	DataImage5Copy
Origin Type:	Service
Generator EPA ID:	FLR000007708
Generator Name:	Alta Construction Equipment
Generator Location Street Number:	Not reported
Generator Location Street 1:	5210 REESE RD
Generator Location Street 2:	Not reported
Generator Location City:	DAVIE
Generator Location State:	FL
Generator Location Zip:	33314
Generator Mail Street Number:	Not reported
Generator Mail Street 1:	5210 REESE RD
Generator Mail Street 2:	Not reported
Generator Mail City:	DAVIE
Generator Mail Zip:	33314
Generator Mail State:	FL
Generator Contact Company Name:	ALTA CONSTRUCTION EQUIPMENT
Designated Facility EPA ID:	FLD984167791
Designated Facility Name:	Safety-Kleen Systems, Inc.
Designated Facility Mail Street Number:	Not reported
Designated Facility Mail Street 1:	Not reported
Designated Facility Mail Street 2:	5610 ALPHA DRIVE
Designated Facility Mail City:	BOYNTON BEACH
Designated Facility Mail Zip:	33426
Designated Facility Mail State:	FL
Designated Facility Location Street Number:	Not reported
Designated Facility Location Street 1:	5610 ALPHA DRIVE
Designated Facility Location Street 2:	Not reported
Designated Facility Location City:	BOYNTON BEACH
Designated Facility Location Zip:	33426
Designated Facility Location State:	FL
Designated Facility Contact Company Name:	Not reported
Manifest Residue Indicator:	N
Rejection Indicator:	N

ALTA CONSTRUCTION EQUIPMENT FLORIDA LLC (Continued) **1001023757**

Transporter:
- Manifest Tracking Number: 008961919SKS
- Transporter Line Number: 1
- Transporter EPA ID: TXR000081205
- Transporter Name: Safety-Kleen Systems, Inc.

Waste Line:
- Manifest Tracking Number: 008961919SKS
- Waste Line Number: 1
- U.S. DOT Hazardous Indicator: Y
- U.S. DOT ID Number: NA1993
- U.S. DOT Description: Na1993, Waste Na1993 Waste Combustible Liquid, N.O.S. (Petroleum Naphtha) Pgiii Dot-Sp11606 (D039)(Erg#128), Combustible Liquid, Pg Iii
- Non-Hazardous Waste Description: Not reported
- Number of Containers: 2
- Container Type Code: DM
- Container Type Description: Metal drums, barrels, kegs
- Waste Quantity: 26
- Quantity Unit of Measure Code: G
- Quantity Unit of Measure Description: Gallons
- Waste Quantity, in Tons: 0.10842
- Acute Waste Quantity, in Tons: 0
- Non-Acute Waste Quantity, in Tons: 0.10842
- Waste Quantity, in Kilograms: 98.34354
- Acute Waste Quantity, in Kilograms: 0
- Non-Acute Waste Quantity, in Kilorgrams: 98.3401926
- Management Method Code: H141
- Management Method Description: STORAGE, BULKING AND/OR TRANSFER OFF SITE
- Waste Residue Indicator: N
- Quantity Discrepancy Indicator: N
- Waste Type Discrepancy Indicator: N
- Waste Density: Not reported
- Waste Density Unit of Measure Code: Not reported
- Waste Density Unit of Measure Description: Not reported
- Form Code: Not reported
- Form Code Description: Not reported
- Source Code: Not reported
- Source Code Description: Not reported
- Waste Minimization Code: Not reported
- Waste Minimization Code Description: Not reported
- Consent Number: Not reported
- EPA Waste Indicator: Y
- Federal Waste Codes: D039
- Quantity Haz Kg: 98.3401926
- Quantity Haz Tons: 0.10842
- Quantity Non Haz Kg: 0
- Quantity Non Haz Tons: 0
- State Waste Codes: Not reported

HAZ WASTE:
- Facility ID: 11595
- Name: FLAGLER CONSTRUCTION EQUIPMENT LLC
- Address: 5210 REESE RD
- City,State,Zip: DAVIE, FL 33314
- County: BROWARD
- Telephone: (954)581-4744

ALTA CONSTRUCTION EQUIPMENT FLORIDA LLC (Continued) **1001023757**

Email:	Not reported
Status:	A - ACTIVE - WASTE GENERATOR
Generator Status:	1 - Large Quantity Generator
EPA ID:	FLR000007708
Other ID:	04799
Old Facility ID:	616263
SIC:	5082 - WHOLESALE TRADE - CONSTRUCTION AND MINING MACHINERY
Verified:	V - VERIFICATION BY ON-SITE VISIT
Verified Date:	09/02/2020
Hazardous Waste LBS/YEAR:	37263
Wastes:	7

BROWARD CO. HM:

Name:	FLAGLER CONSTRUCTION EQUIPMENT, LLC.
Address:	5210 REESE RD
City,State,Zip:	DAVIE, FL 33314
Region:	BROWARD
Facility ID:	04799
Alt Location:	Not reported
Facility Status:	OPEN

K62 **FL DEPT OF TRANSPORTATION-WRIGHT & LOPEZ** **UST FINDER** **1028241148**
ESE **5210 REESE RD** **UST FINDER RELEASE** **N/A**
1/8-1/4 **FORT LAUDERDALE, FL 33314**
0.171 mi.
901 ft. **Site 4 of 8 in cluster K**

Relative: **Lower**
Actual: **3 ft.**

UST FINDER:

Object ID:	68081
Facility ID:	FL8840198
Name:	FL DEPT OF TRANSPORTATION-WRIGHT & LOPEZ
Address:	5210 REESE RD
City,State,Zip:	FORT LAUDERDALE, FL 33314
Address Match Type:	Not reported
Open USTs:	0
Closed USTs:	2
TOS USTs:	0
Population 1500ft:	771
Private Wells 1500ft:	2
Within 100yr Floodplain:	No
Land Use:	Developed, Open Space
Within SPA:	No
SPA PWS Facility ID:	Not reported
SPA Water Type:	Not reported
SPA Facility Type:	Not reported
SPA HUC12:	Not reported
Within WHPA:	Yes
WHPA PWS Facility ID:	FL4061121_276538375
WHPA Water Type:	GW - Ground water
WHPA Facility Type:	WL - Well
WHPA HUC12:	030902061203
Facility Status:	Closed UST(s)
Date of Last Inspection:	Not reported
EPA Region:	4
Tribe:	Not reported
Coordinate Source:	State
X Coord:	-80.20888889

FL DEPT OF TRANSPORTATION-WRIGHT & LOPEZ (Continued) **1028241148**

Y Coord:	26.08944444
Latitude:	26.08944444
Longitude:	-80.20888889

UST FINDER:

Object ID:	303811
Facility ID:	FL8840198
Tank ID:	FL8840198-1
Tank Status:	Closed
Installation Date:	Not reported
Removal Date:	Not reported
Tank Capacity:	888
Substances:	Unknown/Not Reported
Tank Wall Type:	Not reported

Object ID:	303812
Facility ID:	FL8840198
Tank ID:	FL8840198-2
Tank Status:	Closed
Installation Date:	Not reported
Removal Date:	Not reported
Tank Capacity:	888
Substances:	Unknown/Not Reported
Tank Wall Type:	Not reported

UST FINDER RELEASE:

Object ID:	122362
Facility ID:	FL8840198
Lust ID:	FL34109
Name:	FL DEPT OF TRANSPORTATION-WRIGHT & LOPEZ
Address:	5210 REESE RD
City,State,Zip:	FORT LAUDERDALE, FL 0
Address Match Type:	Not reported
Reported Date:	1986/08/01 16:00:00+00
Status:	No Further Action
Substance:	Not reported
Population within 1500ft:	771
Domestic Wells within 1500ft:	2
Land Use:	Developed, Open Space
Within SPA:	No
SPA PWS Facility ID:	Not reported
SPA Water Type:	Not reported
SPA Facility Type:	Not reported
SPA HUC12:	Not reported
Within WHPA:	Yes
WHPA PWS Facility ID:	FL4061121_276538375
WHPA Water Type:	GW - Ground water
WHPA Facility Type:	WL - Well
WHPA HUC12:	030902061203
Within 100yr Floodplain:	No
Tribe:	Not reported
EPA Region:	4
NFA Letter 1:	Not reported
NFA Letter 2:	Not reported
NFA Letter 3:	Not reported
NFA Letter 4:	Not reported

FL DEPT OF TRANSPORTATION-WRIGHT & LOPEZ (Continued) **1028241148**

Closed With Residual Contaminate:	Not reported
Coordinate Source:	State
X Coord:	-80.2088899999999
Y Coord:	26.08944
Latitude:	26.08944
Longitude:	-80.2088899999999

K63 **FL DEPT OF TRANSPORTATION-WRIGHT & LOPEZ** **LUST** **U001343627**
ESE **5210 REESE RD** **UST** **N/A**
1/8-1/4 **FORT LAUDERDALE, FL 33314** **DWM CONTAM**
0.171 mi. **NPDES**
901 ft. **Site 5 of 8 in cluster K**

Relative: **Lower**
Actual: **3 ft.**

LUST:

Name:	FL DEPT OF TRANSPORTATION-WRIGHT & LOPEZ
Address:	5210 REESE RD
City,State,Zip:	FORT LAUDERDALE, FL 33314
Region:	STATE
Facility Id:	8840198
Facility Status:	CLOSED
Facility Type:	G - State Government
Facility Phone:	(904)488-2911
Facility Cleanup Rank:	8533
District:	Southeast District
Lat/Long (dms):	26 5 25.8468000 / 80 13 5.61000000
Section:	Not reported
Township:	Not reported
Range:	Not reported
Feature:	Not reported
Method:	AGPS
Datum:	0
Score:	26
Score Effective Date:	2013-01-04 00:00:00
Score When Ranked:	10
Operator:	FL DEPT OF TRANSPORTATION
Name Update:	2005-12-01 00:00:00
Address Update:	2018-04-09 00:00:00

Petroleum Cleanup PCT Facility Score:

Facility Cleanup Status:	CMPL - COMPLETED
Contact:	RICHARD PLAISIR / TOM GREENE (772-465-7396)
Contact Company:	FL DEPT OF TRANSPORTATION DIST IV
Contact Address:	3400 W COMMERCIAL BLVD
Contact City/State/Zip:	FORT LAUDERDALE, FL 33309
Phone:	(954)777-4216
Bad Address Ind:	N
State:	FL
Zip:	33314, 1205
Score:	26
Score Effective Date:	2013-01-04 00:00:00
Related Party ID:	24716
Primary RP Role:	ACCOUNT OWNER
RP Begin Date:	1992-11-23
RP Zip:	3421
RP Extension:	Not reported

Discharge Cleanup Summary:

Discharge Date:	8/1/1986

FL DEPT OF TRANSPORTATION-WRIGHT & LOPEZ (Continued) **U001343627**

PCT Discharge Combined:	Not reported
Cleanup Required:	R - CLEANUP REQUIRED
Discharge Cleanup Status:	SRCR - SRCR COMPLETE
Disch Cleanup Status Date:	6/19/2018
Cleanup Work Status:	COMPLETED
Information Source:	E - EDI
Other Source Description:	Not reported
Eligibility Indicator:	E - ELIGIBLE
Site Manager:	ADAK_P
Site Mgr End Date:	6/19/2018
Tank Office:	PCLP6 - BROWARD CNTY ENVIRONMENTAL PROTECTION DEPT

Petroleum Cleanup Program Eligibility:

Facility ID:	8840198
Discharge Date:	8/1/1986
Pct Discharge Combined With:	Not reported
Cleanup Required:	R - CLEANUP REQUIRED
Discharge Cleanup Status:	SRCR - SRCR COMPLETE
Disch Cleanup Status Date:	6/19/2018
Cleanup Work Status:	COMPLETED
Information Source:	E - EDI
Other Source Description:	Not reported
Application Received Date:	8/5/1986
Cleanup Program:	E - EARLY DETECTION INCENTIVE
Eligibility Status:	4/12/1988
Elig Status Date:	4/12/1988
Letter Of Intent Date:	Not reported
Redetermined:	No
Inspection Date:	3/10/1988
Site Manager:	ADAK_P
Site Mgr End Date:	6/19/2018
Tank Office:	PCLP6 - BROWARD CNTY ENVIRONMENTAL PROTECTION DEPT
Deductible Amount:	Not reported
Deductible Paid To Date:	0
Co-Pay Amount:	Not reported
Co-Pay Paid To Date:	0
Cap Amount:	0

Contaminated Media:

Discharge Date:	8/1/1986
Pct Discharge Combined With:	Not reported
Cleanup Required:	R - CLEANUP REQUIRED
Discharge Cleanup Status:	SRCR - SRCR COMPLETE
Disch Cleanup Status Date:	6/19/2018
Cleanup Work Status:	COMPLETED
Information Source:	E - EDI
Other Source Description:	Not reported
Elig Indicator:	E - ELIGIBLE
Site Manager:	ADAK_P
Site Mgr End Date:	6/19/2018
Tank Office:	PCLP6 - BROWARD CNTY ENVIRONME
Contaminated Drinking Wells:	0
Contaminated Monitoring Well:	Yes
Contaminated Soil:	Yes
Contaminated Surface Water:	No
Contaminated Ground Water:	Yes
Pollutant:	P - Generic Gasoline
Pollutant Other Description:	Not reported

FL DEPT OF TRANSPORTATION-WRIGHT & LOPEZ (Continued) **U001343627**

Gallons Discharged:	Not reported

Task Information:

District:	SED
Facility ID:	8840198
Facility Status:	CLOSED
Facility Type:	G - State Government -
County:	BROWARD
County ID:	6
Cleanup Eligibility Status:	E
Source Effective Date:	06-01-2018
Discharge Date:	08-01-1986
Cleanup Required:	R - CLEANUP REQUIRED
Discharge Cleanup Status:	SRCR - SRCR COMPLETE
Disch Cleanup Status Date:	06-19-2018
SRC Action Type:	SRCR - SITE REHABILITATION COMPLETION REPORT
SRC Submit Date:	01-24-2018
SRC Review Date:	01-30-2018
SRC Completion Status:	A - APPROVED
SRC Issue Date:	06-19-2018
SRC Comment:	Not reported
Cleanup Work Status:	COMPLETED
Site Mgr:	ADAK_P
Site Mgr End Date:	06-19-2018
Tank Office:	PCLP6 - Broward County
SR Task ID:	25984
SR Cleanup Responsible:	ST - STATE
SR Funding Eligibility Type:	Not reported
SR Actual Cost:	Not reported
SR Completion Date:	Not reported
SR Payment Date:	Not reported
SR Oral Date:	Not reported
SR Written Date:	Not reported
SR Soil Removal:	Not reported
SR Free Product Removal:	Not reported
SR Soil Tonnage Removed:	Not reported
SR Soil Treatment:	Not reported
SR Other Treatment:	Not reported
SR Alternate Proc Received Date:	Not reported
SR Alternate Procedure Status:	Not reported
SR Alternate Procedure Status Date:	Not reported
SR Alternate Procedure Comments:	Not reported
SA Task ID:	25985
SA Cleanup Responsible:	ST - STATE
SA Funding Eligibility Type:	Not reported
SA Actual Cost:	Not reported
SA Completion Date:	Not reported
SA Payment Date:	Not reported
RAP Task ID:	25986
RAP Cleanup Responsible ID:	ST - STATE
RAP Funding Eligibility Type:	Not reported
RAP Actual Cost:	Not reported
RAP Completion Date:	Not reported
RAP Payment Date:	Not reported
RAP Last Order Approved:	Not reported
RA Task ID:	25987
RA Cleanup Responsible:	ST - STATE
RA Funding Eligibility Type:	Not reported

FL DEPT OF TRANSPORTATION-WRIGHT & LOPEZ (Continued) **U001343627**

RA Years to Complete: 0
RA Actual Cost: Not reported

Click here for Florida Oculus:

UST:
Facility ID: 8840198
Name: FL DEPT OF TRANSPORTATION-WRIGHT & LOPEZ
Address: 5210 REESE RD
City,State,Zip: FORT LAUDERDALE, FL 33314
Facility Phone: 9044882911
Facility Status: CLOSED
Facility Type: G
Type Description: State Government
Depco: P
Region: STATE
Positioning Method: AGPS
Latitude/Longitude: 26 5 22 / 80 12 32

UST:
Tank ID: 1
Tank Capacity: 888
Tank Location: UNDERGROUND
Tank Status: B-Removed from Site
Status Date: Not reported
Install Date: Not reported
Substance: Y
Content Description: Unknown/Not Reported
Vessel Indicator: TANK
DEP Contractor: P

Owner:
Owner ID: 24716
Owner Name: FL DEPT OF TRANSPORTATION DIST IV
Owner Address: 3400 W COMMERCIAL BLVD
Owner Address 2: ATTN: DIST FLEET MGR
Owner City,State,Zip: FORT LAUDERDALE, FL 33309
Owner Contact: RICHARD PLAISIR / TOM GREENE (772-465-7396)
Owner Phone: 9547774216

Tank ID: 2
Tank Capacity: 888
Tank Location: UNDERGROUND
Tank Status: B-Removed from Site
Status Date: Not reported
Install Date: Not reported
Substance: Y
Content Description: Unknown/Not Reported
Vessel Indicator: TANK
DEP Contractor: P

Owner:
Owner ID: 24716
Owner Name: FL DEPT OF TRANSPORTATION DIST IV
Owner Address: 3400 W COMMERCIAL BLVD
Owner Address 2: ATTN: DIST FLEET MGR
Owner City,State,Zip: FORT LAUDERDALE, FL 33309

FL DEPT OF TRANSPORTATION-WRIGHT & LOPEZ (Continued) **U001343627**

Owner Contact: RICHARD PLAISIR / TOM GREENE (772-465-7396)
Owner Phone: 9547774216

Click here for Florida Oculus:

DWM CONTAM:

Name:	FL DEPT OF TRANSPORTATION-WRIGHT & LOPEZ
Address:	5210 REESE RD
City,State,Zip:	FORT LAUDERDALE, FL
Program Site Id:	8840198
Lat DD:	26
Lat MM:	5
Lat SS:	22
Long DD:	80
Long MM:	12
Long SS:	32
Office/ District:	SED
Program Area:	PETROLEUM
Priority Score:	Not reported
Datum:	0
Method:	AGPS
Facility Status:	CLOSED-STCM
Facility Type:	Not reported
Score Effective Date:	Not reported
Score When Ranked:	Not reported
Rank:	Not reported
Operator:	Not reported
Phone:	Not reported
Name Changed:	Not reported
Addr Changed:	Not reported
Related Party ID:	Not reported
Primary RP Role:	Not reported
RP Begin Date:	Not reported
RP Name:	Not reported
RP Address1:	Not reported
RP Address2:	Not reported
RP City:	Not reported
RP State:	Not reported
RP Zip5:	Not reported
RP Zip4:	Not reported
Contact:	Not reported
RP Phone:	Not reported
RP Extension:	Not reported
Site Manager:	Not reported

WASTEWATER:

Name:	ALTA CONSTRUCTION EQUIPMENT FLORIDA LLC
Address:	5210 REESE RD
City,State,Zip:	FORT LAUDERDALE, FL
Facility ID:	FLAB07236
Facility Type:	Industrial Wastewater
Status:	Active - Existing, permitted facility/site for which effluent, reclaimed water or wastewater residual discharge into the environment and/or monitoring is taking place.

FL DEPT OF TRANSPORTATION-WRIGHT & LOPEZ (Continued) **U001343627**

District Office:	SED
NPDES Permitted Site:	No
Environmental Interest:	Industrial Wastewater Program
Owner Type:	Private
Permit Capacity:	-
Party Name:	Fred Burris
Company Name:	Alta Construction Equipment Florida LLC
RP Address:	5210 Reese Rd
RP Address 2:	-
RP City,Stat,Zip:	Fort Lauderdale, FL 33314 1205
Telephone:	Not reported
Email:	fburris@altaequipfl.com
Issue Date:	09/13/2021
Effective Date:	09/13/2021
Expiration Date:	09/12/2026
DOC Description:	Not reported
Latitude Degrees:	Not reported
Latitude Minutes:	Not reported
Latitude Seconds:	Not reported
Longitude Degrees:	Not reported
Longitude Minutes:	Not reported
Longitude Seconds:	Not reported
Treatment:	-
Decode For Fstatus:	Active
Cell Phone:	-
Permit Type:	Wastewater Permit
Major Minor Discharge:	MI
Nature of Business:	Closed Loop Rwcycle System for Equipment wash

---

H64 **BC SOLID WASTE & RECYCLING SERVICES CENTRAL RESIDE** **SWF/LF** **S107674154**
South **5490 REESE RD** **HAZ WASTE** **N/A**
1/8-1/4 **DAVIE, FL 33314** **BROWARD CO. HM**
0.171 mi.
905 ft. **Site 4 of 6 in cluster H**

Relative: **Lower**
Actual: **3 ft.**

SWF/LF:

Name:	BROWARD COUNTY CENTRAL RESIDENTIAL TRANSFER STATION
Address:	5490 REESE ROAD
City,State,Zip:	DAVIE, FL 33314
Facility ID:	54107
District:	SED
Lat/Long:	26:5:23.2355 / 80:13:11.5647
Class Type:	750
Classification:	TRANSFER STATION
Class Status:	EXEMPT FROM SW PERMITTING/REGISTRATION (E)
Section:	Not reported
Township:	Not reported
Range:	Not reported
Responsible Authority Name:	BROWARD COUNTY
Responsible Authority Address:	1 NORTH UNIVERSITY DRIVE
Responsible Authority City,St,Zip:	PLANTATION, FL 33324
Responsible Authority Phone:	9544741836
EMail Address1:	Not reported
EMail Address2:	Not reported
Site Supervisor Name:	PETER FOYE
Site Supervisor Addr:	Not reported
Site Supervisor City/State/Zip:	Not reported
Site Supervisor Telephone:	9549781160

BC SOLID WASTE & RECYCLING SERVICES CENTRAL RESIDENTIAL DROP (Continued) **S107674154**

Land Owner Name: 5490 STRD 84
Land Owner Address: 5490 STRD 84
Land Owner City/State/Zip: DAVIE, FL
Land Owner Telephone: Not reported

Click here for Florida Oculus:

Name: BROWARD COUNTY CENTRAL RESIDENTIAL TRANSFER STATION
Address: 5490 REESE ROAD
City,State,Zip: DAVIE, FL 33314
Facility ID: 54107
District: SED
Lat/Long: 26:5:23.2355 / 80:13:11.5647
Class Type: 910
Classification: DISASTER DEBRIS MANAGEMENT SITE
Class Status: NFA,NO FURTHER ACTION (F)
Section: Not reported
Township: Not reported
Range: Not reported
Responsible Authority Name: BROWARD COUNTY
Responsible Authority Address: 1 NORTH UNIVERSITY DRIVE
Responsible Authority City,St,Zip: PLANTATION, FL 33324
Responsible Authority Phone: 9544741836
EMail Address1: Not reported
EMail Address2: Not reported
Site Supervisor Name: PETER FOYE
Site Supervisor Addr: Not reported
Site Supervisor City/State/Zip: Not reported
Site Supervisor Telephone: 9549781160
Land Owner Name: 5490 STRD 84
Land Owner Address: 5490 STRD 84
Land Owner City/State/Zip: DAVIE, FL
Land Owner Telephone: Not reported

Click here for Florida Oculus:

HAZ WASTE:
Facility ID: 227092
Name: BC SOLID WASTE & RECYCLING SERVICES CENTER
Address: 5490 REESE RD
City,State,Zip: DAVIE, FL 33314
County: BROWARD
Telephone: (954)357-8845
Email: Not reported
Status: A - ACTIVE - WASTE GENERATOR
Generator Status: 2 - Small Quantity Generator
EPA ID: NA
Other ID: 00080
Old Facility ID: Not reported
SIC: 4953 - TRANS. & UTILITIES - REFUSE SYSTEMS
Verified: V - VERIFICATION BY ON-SITE VISIT
Verified Date: 09/22/2017
Hazardous Waste LBS/YEAR: 18768
Wastes: 7

BROWARD CO. HM:

BC SOLID WASTE & RECYCLING SERVICES CENTRAL RESIDENTIAL DROP (Continued) **S107674154**

Name: BC SOLID WASTE & RECYCLING SERVICES CENTRAL RESIDENTIAL DROP-OFF CENTER
Address: 5490 REESE RD
City,State,Zip: DAVIE, FL 33314
Region: BROWARD
Facility ID: 00080
Alt Location: Not reported
Facility Status: OPEN

I65 **STM SERVICE CENTER** **BROWARD CO. HM** **S107676797**
West **2263 SW 66TH TER** **N/A**
1/8-1/4 **DAVIE, FL 33317**
0.173 mi.
912 ft. **Site 4 of 4 in cluster I**

Relative: BROWARD CO. HM:
Lower
Name: STM SERVICE CENTER
Actual: Address: 2263 SW 66TH TER
3 ft. City,State,Zip: DAVIE, FL 33317
Region: BROWARD
Facility ID: 06539
Alt Location: Not reported
Facility Status: CLOSED

H66 **WAWA FOOD MARKET# 5249** **UST FINDER** **1028257101**
SSW **2500 SW 64TH AVE** **N/A**
1/8-1/4 **DAVIE, FL 33314**
0.183 mi.
964 ft. **Site 5 of 6 in cluster H**

Relative: UST FINDER:
Lower
Object ID: 54502
Actual: Facility ID: FL9816195
3 ft. Name: WAWA FOOD MARKET# 5249
Address: 2500 SW 64TH AVE
City,State,Zip: DAVIE, FL 33314
Address Match Type: PointAddress
Open USTs: 5
Closed USTs: 0
TOS USTs: 0
Population 1500ft: 310
Private Wells 1500ft: 0
Within 100yr Floodplain: No
Land Use: Developed, Low Intensity
Within SPA: No
SPA PWS Facility ID: Not reported
SPA Water Type: Not reported
SPA Facility Type: Not reported
SPA HUC12: Not reported
Within WHPA: Yes
WHPA PWS Facility ID: FL4060163_4359751806
WHPA Water Type: GW - Ground water
WHPA Facility Type: WL - Well
WHPA HUC12: 030902061205
Facility Status: Open UST(s)
Date of Last Inspection: Not reported
EPA Region: 4

WAWA FOOD MARKET# 5249 (Continued) **1028257101**

Tribe: Not reported
Coordinate Source: Geocode
X Coord: -80.2275722959999
Y Coord: 26.0908689390001
Latitude: 26.0908689389462
Longitude: -80.2275722964976

UST FINDER:
Object ID: 191266
Facility ID: FL9816195
Tank ID: FL9816195-1
Tank Status: Open
Installation Date: 2018/05/02 15:59:59+00
Removal Date: Not reported
Tank Capacity: 15000
Substances: Unleaded Gas
Tank Wall Type: Not reported

Object ID: 191267
Facility ID: FL9816195
Tank ID: FL9816195-3
Tank Status: Open
Installation Date: 2018/05/02 15:59:59+00
Removal Date: Not reported
Tank Capacity: 15000
Substances: Unleaded Gas
Tank Wall Type: Not reported

Object ID: 191268
Facility ID: FL9816195
Tank ID: FL9816195-2
Tank Status: Open
Installation Date: 2018/05/02 15:59:59+00
Removal Date: Not reported
Tank Capacity: 15000
Substances: Unleaded Gas
Tank Wall Type: Not reported

Object ID: 191269
Facility ID: FL9816195
Tank ID: FL9816195-5
Tank Status: Open
Installation Date: 2018/05/02 15:59:59+00
Removal Date: Not reported
Tank Capacity: 15000
Substances: Unleaded Gas
Tank Wall Type: Not reported

Object ID: 191270
Facility ID: FL9816195
Tank ID: FL9816195-4
Tank Status: Open
Installation Date: 2018/05/02 15:59:59+00
Removal Date: Not reported
Tank Capacity: 15000
Substances: Ultra Low Sulfur Diesel
Tank Wall Type: Not reported

H67 **WAWA FOOD MARKET# 5249** **UST** **U004277838**
SSW **2500 SW 64TH AVE** **Financial Assurance** **N/A**
1/8-1/4 **DAVIE, FL 33314**
0.183 mi.
964 ft. **Site 6 of 6 in cluster H**

Relative:
Lower

Actual:
3 ft.

UST:

Facility ID:	9816195
Name:	WAWA FOOD MARKET# 5249
Address:	2500 SW 64TH AVE
City,State,Zip:	DAVIE, FL 33314
Facility Phone:	Not reported
Facility Status:	OPEN
Facility Type:	A
Type Description:	Retail Station
Depco:	C
Region:	STATE
Positioning Method:	Not reported
Latitude/Longitude:	Not reported

UST:

Tank ID:	4
Tank Capacity:	15000
Tank Location:	UNDERGROUND
Tank Status:	U-In Service
Status Date:	05/02/2018
Install Date:	5/2/2018
Substance:	I
Content Description:	Ultra Low Sulfur Diesel
Vessel Indicator:	TANK
DEP Contractor:	C

Owner:

Owner ID:	68130
Owner Name:	WAWA FLORIDA LLC
Owner Address:	7699 GOLF CHANNEL DR
Owner Address 2:	ATTN: FUEL EQUIP & COMPLIANCE
Owner City,State,Zip:	Orlando, FL 32819
Owner Contact:	PETER FALK
Owner Phone:	2676372040

Construction:

Tank ID:	2
Construction Category:	I
Construction Description:	Double wall
Tank ID:	4
Construction Category:	P
Construction Description:	Level gauges/alarms
Tank ID:	5
Construction Category:	I
Construction Description:	Double wall
Tank ID:	4
Construction Category:	I
Construction Description:	Double wall
Tank ID:	3
Construction Category:	I

WAWA FOOD MARKET# 5249 (Continued) **U004277838**

Construction Description: Double wall

Tank ID: 4
Construction Category: M
Construction Description: Spill containment bucket

Tank ID: 5
Construction Category: P
Construction Description: Level gauges/alarms

Tank ID: 1
Construction Category: M
Construction Description: Spill containment bucket

Tank ID: 1
Construction Category: P
Construction Description: Level gauges/alarms

Tank ID: 2
Construction Category: M
Construction Description: Spill containment bucket

Tank ID: 3
Construction Category: E
Construction Description: Fiberglass

Tank ID: 3
Construction Category: M
Construction Description: Spill containment bucket

Tank ID: 4
Construction Category: E
Construction Description: Fiberglass

Tank ID: 5
Construction Category: E
Construction Description: Fiberglass

Tank ID: 1
Construction Category: E
Construction Description: Fiberglass

Tank ID: 1
Construction Category: I
Construction Description: Double wall

Tank ID: 5
Construction Category: M
Construction Description: Spill containment bucket

Tank ID: 2
Construction Category: E
Construction Description: Fiberglass

Tank ID: 2
Construction Category: P
Construction Description: Level gauges/alarms

WAWA FOOD MARKET# 5249 (Continued) **U004277838**

Tank ID: 3
Construction Category: P
Construction Description: Level gauges/alarms

Piping:
Tank ID: 2
Piping Category: N
Piping Description: Approved synthetic material

Tank ID: 1
Piping Category: J
Piping Description: Pressurized piping system

Tank ID: 3
Piping Category: F
Piping Description: Double wall

Tank ID: 5
Piping Category: F
Piping Description: Double wall

Tank ID: 5
Piping Category: K
Piping Description: Dispenser liners

Tank ID: 2
Piping Category: J
Piping Description: Pressurized piping system

Tank ID: 4
Piping Category: N
Piping Description: Approved synthetic material

Tank ID: 1
Piping Category: K
Piping Description: Dispenser liners

Tank ID: 3
Piping Category: N
Piping Description: Approved synthetic material

Tank ID: 4
Piping Category: J
Piping Description: Pressurized piping system

Tank ID: 5
Piping Category: N
Piping Description: Approved synthetic material

Tank ID: 5
Piping Category: J
Piping Description: Pressurized piping system

Tank ID: 4
Piping Category: F
Piping Description: Double wall

WAWA FOOD MARKET# 5249 (Continued) **U004277838**

Tank ID: 1
Piping Category: N
Piping Description: Approved synthetic material

Tank ID: 2
Piping Category: F
Piping Description: Double wall

Tank ID: 3
Piping Category: K
Piping Description: Dispenser liners

Tank ID: 1
Piping Category: F
Piping Description: Double wall

Tank ID: 2
Piping Category: K
Piping Description: Dispenser liners

Tank ID: 3
Piping Category: J
Piping Description: Pressurized piping system

Tank ID: 4
Piping Category: K
Piping Description: Dispenser liners

Monitoring:
Tank ID: 2
Petro Monitoring Category: 5
Monitoring Description: Electronic monitor dispenser liners

Tank ID: 4
Petro Monitoring Category: L
Monitoring Description: Automatic tank gauging - USTs

Tank ID: 1
Petro Monitoring Category: L
Monitoring Description: Automatic tank gauging - USTs

Tank ID: 1
Petro Monitoring Category: 5
Monitoring Description: Electronic monitor dispenser liners

Tank ID: 3
Petro Monitoring Category: H
Monitoring Description: Mechanical line leak detector

Tank ID: 5
Petro Monitoring Category: 3
Monitoring Description: Electronic monitor pipe sumps

Tank ID: 2
Petro Monitoring Category: L
Monitoring Description: Automatic tank gauging - USTs

WAWA FOOD MARKET# 5249 (Continued) **U004277838**

Tank ID: 2
Petro Monitoring Category: 3
Monitoring Description: Electronic monitor pipe sumps

Tank ID: 2
Petro Monitoring Category: 1
Monitoring Description: Continuous electronic sensing

Tank ID: 4
Petro Monitoring Category: 1
Monitoring Description: Continuous electronic sensing

Tank ID: 5
Petro Monitoring Category: 1
Monitoring Description: Continuous electronic sensing

Tank ID: 3
Petro Monitoring Category: F
Monitoring Description: Monitor dbl wall tank space

Tank ID: 4
Petro Monitoring Category: F
Monitoring Description: Monitor dbl wall tank space

Tank ID: 4
Petro Monitoring Category: H
Monitoring Description: Mechanical line leak detector

Tank ID: 1
Petro Monitoring Category: 3
Monitoring Description: Electronic monitor pipe sumps

Tank ID: 1
Petro Monitoring Category: 1
Monitoring Description: Continuous electronic sensing

Tank ID: 3
Petro Monitoring Category: L
Monitoring Description: Automatic tank gauging - USTs

Tank ID: 3
Petro Monitoring Category: 5
Monitoring Description: Electronic monitor dispenser liners

Tank ID: 4
Petro Monitoring Category: 5
Monitoring Description: Electronic monitor dispenser liners

Tank ID: 1
Petro Monitoring Category: K
Monitoring Description: Monitor dbl wall pipe space

Tank ID: 3
Petro Monitoring Category: 3
Monitoring Description: Electronic monitor pipe sumps

Tank ID: 4

WAWA FOOD MARKET# 5249 (Continued) **U004277838**

Petro Monitoring Category: 3
Monitoring Description: Electronic monitor pipe sumps

Tank ID: 5
Petro Monitoring Category: H
Monitoring Description: Mechanical line leak detector

Tank ID: 1
Petro Monitoring Category: H
Monitoring Description: Mechanical line leak detector

Tank ID: 2
Petro Monitoring Category: H
Monitoring Description: Mechanical line leak detector

Tank ID: 3
Petro Monitoring Category: K
Monitoring Description: Monitor dbl wall pipe space

Tank ID: 4
Petro Monitoring Category: K
Monitoring Description: Monitor dbl wall pipe space

Tank ID: 1
Petro Monitoring Category: F
Monitoring Description: Monitor dbl wall tank space

Tank ID: 2
Petro Monitoring Category: F
Monitoring Description: Monitor dbl wall tank space

Tank ID: 2
Petro Monitoring Category: K
Monitoring Description: Monitor dbl wall pipe space

Tank ID: 3
Petro Monitoring Category: 1
Monitoring Description: Continuous electronic sensing

Tank ID: 5
Petro Monitoring Category: F
Monitoring Description: Monitor dbl wall tank space

Tank ID: 5
Petro Monitoring Category: L
Monitoring Description: Automatic tank gauging - USTs

Tank ID: 5
Petro Monitoring Category: K
Monitoring Description: Monitor dbl wall pipe space

Tank ID: 5
Petro Monitoring Category: 5
Monitoring Description: Electronic monitor dispenser liners

Tank ID: 5

WAWA FOOD MARKET# 5249 (Continued) **U004277838**

Tank Capacity: 15000
Tank Location: UNDERGROUND
Tank Status: U-In Service
Status Date: 05/02/2018
Install Date: 5/2/2018
Substance: B
Content Description: Unleaded Gas
Vessel Indicator: TANK
DEP Contractor: C

Owner:
Owner ID: 68130
Owner Name: WAWA FLORIDA LLC
Owner Address: 7699 GOLF CHANNEL DR
Owner Address 2: ATTN: FUEL EQUIP & COMPLIANCE
Owner City,State,Zip: Orlando, FL 32819
Owner Contact: PETER FALK
Owner Phone: 2676372040

Construction:
Tank ID: 2
Construction Category: I
Construction Description: Double wall

Tank ID: 4
Construction Category: P
Construction Description: Level gauges/alarms

Tank ID: 5
Construction Category: I
Construction Description: Double wall

Tank ID: 4
Construction Category: I
Construction Description: Double wall

Tank ID: 3
Construction Category: I
Construction Description: Double wall

Tank ID: 4
Construction Category: M
Construction Description: Spill containment bucket

Tank ID: 5
Construction Category: P
Construction Description: Level gauges/alarms

Tank ID: 1
Construction Category: M
Construction Description: Spill containment bucket

Tank ID: 1
Construction Category: P
Construction Description: Level gauges/alarms

Tank ID: 2

WAWA FOOD MARKET# 5249 (Continued) **U004277838**

Construction Category: M
Construction Description: Spill containment bucket

Tank ID: 3
Construction Category: E
Construction Description: Fiberglass

Tank ID: 3
Construction Category: M
Construction Description: Spill containment bucket

Tank ID: 4
Construction Category: E
Construction Description: Fiberglass

Tank ID: 5
Construction Category: E
Construction Description: Fiberglass

Tank ID: 1
Construction Category: E
Construction Description: Fiberglass

Tank ID: 1
Construction Category: I
Construction Description: Double wall

Tank ID: 5
Construction Category: M
Construction Description: Spill containment bucket

Tank ID: 2
Construction Category: E
Construction Description: Fiberglass

Tank ID: 2
Construction Category: P
Construction Description: Level gauges/alarms

Tank ID: 3
Construction Category: P
Construction Description: Level gauges/alarms

Piping:
Tank ID: 2
Piping Category: N
Piping Description: Approved synthetic material

Tank ID: 1
Piping Category: J
Piping Description: Pressurized piping system

Tank ID: 3
Piping Category: F
Piping Description: Double wall

Tank ID: 5

WAWA FOOD MARKET# 5249 (Continued) **U004277838**

Piping Category: F
Piping Description: Double wall

Tank ID: 5
Piping Category: K
Piping Description: Dispenser liners

Tank ID: 2
Piping Category: J
Piping Description: Pressurized piping system

Tank ID: 4
Piping Category: N
Piping Description: Approved synthetic material

Tank ID: 1
Piping Category: K
Piping Description: Dispenser liners

Tank ID: 3
Piping Category: N
Piping Description: Approved synthetic material

Tank ID: 4
Piping Category: J
Piping Description: Pressurized piping system

Tank ID: 5
Piping Category: N
Piping Description: Approved synthetic material

Tank ID: 5
Piping Category: J
Piping Description: Pressurized piping system

Tank ID: 4
Piping Category: F
Piping Description: Double wall

Tank ID: 1
Piping Category: N
Piping Description: Approved synthetic material

Tank ID: 2
Piping Category: F
Piping Description: Double wall

Tank ID: 3
Piping Category: K
Piping Description: Dispenser liners

Tank ID: 1
Piping Category: F
Piping Description: Double wall

Tank ID: 2
Piping Category: K

WAWA FOOD MARKET# 5249 (Continued) **U004277838**

Piping Description: Dispenser liners

Tank ID: 3
Piping Category: J
Piping Description: Pressurized piping system

Tank ID: 4
Piping Category: K
Piping Description: Dispenser liners

Monitoring:
Tank ID: 2
Petro Monitoring Category: 5
Monitoring Description: Electronic monitor dispenser liners

Tank ID: 4
Petro Monitoring Category: L
Monitoring Description: Automatic tank gauging - USTs

Tank ID: 1
Petro Monitoring Category: L
Monitoring Description: Automatic tank gauging - USTs

Tank ID: 1
Petro Monitoring Category: 5
Monitoring Description: Electronic monitor dispenser liners

Tank ID: 3
Petro Monitoring Category: H
Monitoring Description: Mechanical line leak detector

Tank ID: 5
Petro Monitoring Category: 3
Monitoring Description: Electronic monitor pipe sumps

Tank ID: 2
Petro Monitoring Category: L
Monitoring Description: Automatic tank gauging - USTs

Tank ID: 2
Petro Monitoring Category: 3
Monitoring Description: Electronic monitor pipe sumps

Tank ID: 2
Petro Monitoring Category: 1
Monitoring Description: Continuous electronic sensing

Tank ID: 4
Petro Monitoring Category: 1
Monitoring Description: Continuous electronic sensing

Tank ID: 5
Petro Monitoring Category: 1
Monitoring Description: Continuous electronic sensing

Tank ID: 3
Petro Monitoring Category: F

WAWA FOOD MARKET# 5249 (Continued) **U004277838**

Monitoring Description: Monitor dbl wall tank space

Tank ID: 4
Petro Monitoring Category: F
Monitoring Description: Monitor dbl wall tank space

Tank ID: 4
Petro Monitoring Category: H
Monitoring Description: Mechanical line leak detector

Tank ID: 1
Petro Monitoring Category: 3
Monitoring Description: Electronic monitor pipe sumps

Tank ID: 1
Petro Monitoring Category: 1
Monitoring Description: Continuous electronic sensing

Tank ID: 3
Petro Monitoring Category: L
Monitoring Description: Automatic tank gauging - USTs

Tank ID: 3
Petro Monitoring Category: 5
Monitoring Description: Electronic monitor dispenser liners

Tank ID: 4
Petro Monitoring Category: 5
Monitoring Description: Electronic monitor dispenser liners

Tank ID: 1
Petro Monitoring Category: K
Monitoring Description: Monitor dbl wall pipe space

Tank ID: 3
Petro Monitoring Category: 3
Monitoring Description: Electronic monitor pipe sumps

Tank ID: 4
Petro Monitoring Category: 3
Monitoring Description: Electronic monitor pipe sumps

Tank ID: 5
Petro Monitoring Category: H
Monitoring Description: Mechanical line leak detector

Tank ID: 1
Petro Monitoring Category: H
Monitoring Description: Mechanical line leak detector

Tank ID: 2
Petro Monitoring Category: H
Monitoring Description: Mechanical line leak detector

Tank ID: 3
Petro Monitoring Category: K
Monitoring Description: Monitor dbl wall pipe space

WAWA FOOD MARKET# 5249 (Continued) **U004277838**

Tank ID: 4
Petro Monitoring Category: K
Monitoring Description: Monitor dbl wall pipe space

Tank ID: 1
Petro Monitoring Category: F
Monitoring Description: Monitor dbl wall tank space

Tank ID: 2
Petro Monitoring Category: F
Monitoring Description: Monitor dbl wall tank space

Tank ID: 2
Petro Monitoring Category: K
Monitoring Description: Monitor dbl wall pipe space

Tank ID: 3
Petro Monitoring Category: 1
Monitoring Description: Continuous electronic sensing

Tank ID: 5
Petro Monitoring Category: F
Monitoring Description: Monitor dbl wall tank space

Tank ID: 5
Petro Monitoring Category: L
Monitoring Description: Automatic tank gauging - USTs

Tank ID: 5
Petro Monitoring Category: K
Monitoring Description: Monitor dbl wall pipe space

Tank ID: 5
Petro Monitoring Category: 5
Monitoring Description: Electronic monitor dispenser liners

Tank ID: 2
Tank Capacity: 15000
Tank Location: UNDERGROUND
Tank Status: U-In Service
Status Date: 05/02/2018
Install Date: 5/2/2018
Substance: B
Content Description: Unleaded Gas
Vessel Indicator: TANK
DEP Contractor: C

Owner:
Owner ID: 68130
Owner Name: WAWA FLORIDA LLC
Owner Address: 7699 GOLF CHANNEL DR
Owner Address 2: ATTN: FUEL EQUIP & COMPLIANCE
Owner City,State,Zip: Orlando, FL 32819
Owner Contact: PETER FALK
Owner Phone: 2676372040

WAWA FOOD MARKET# 5249 (Continued) **U004277838**

Construction:

Tank ID:	2
Construction Category:	I
Construction Description:	Double wall
Tank ID:	4
Construction Category:	P
Construction Description:	Level gauges/alarms
Tank ID:	5
Construction Category:	I
Construction Description:	Double wall
Tank ID:	4
Construction Category:	I
Construction Description:	Double wall
Tank ID:	3
Construction Category:	I
Construction Description:	Double wall
Tank ID:	4
Construction Category:	M
Construction Description:	Spill containment bucket
Tank ID:	5
Construction Category:	P
Construction Description:	Level gauges/alarms
Tank ID:	1
Construction Category:	M
Construction Description:	Spill containment bucket
Tank ID:	1
Construction Category:	P
Construction Description:	Level gauges/alarms
Tank ID:	2
Construction Category:	M
Construction Description:	Spill containment bucket
Tank ID:	3
Construction Category:	E
Construction Description:	Fiberglass
Tank ID:	3
Construction Category:	M
Construction Description:	Spill containment bucket
Tank ID:	4
Construction Category:	E
Construction Description:	Fiberglass
Tank ID:	5
Construction Category:	E
Construction Description:	Fiberglass

WAWA FOOD MARKET# 5249 (Continued) **U004277838**

Tank ID: 1
Construction Category: E
Construction Description: Fiberglass

Tank ID: 1
Construction Category: I
Construction Description: Double wall

Tank ID: 5
Construction Category: M
Construction Description: Spill containment bucket

Tank ID: 2
Construction Category: E
Construction Description: Fiberglass

Tank ID: 2
Construction Category: P
Construction Description: Level gauges/alarms

Tank ID: 3
Construction Category: P
Construction Description: Level gauges/alarms

Piping:
Tank ID: 2
Piping Category: N
Piping Description: Approved synthetic material

Tank ID: 1
Piping Category: J
Piping Description: Pressurized piping system

Tank ID: 3
Piping Category: F
Piping Description: Double wall

Tank ID: 5
Piping Category: F
Piping Description: Double wall

Tank ID: 5
Piping Category: K
Piping Description: Dispenser liners

Tank ID: 2
Piping Category: J
Piping Description: Pressurized piping system

Tank ID: 4
Piping Category: N
Piping Description: Approved synthetic material

Tank ID: 1
Piping Category: K
Piping Description: Dispenser liners

WAWA FOOD MARKET# 5249 (Continued) **U004277838**

Tank ID: 3
Piping Category: N
Piping Description: Approved synthetic material

Tank ID: 4
Piping Category: J
Piping Description: Pressurized piping system

Tank ID: 5
Piping Category: N
Piping Description: Approved synthetic material

Tank ID: 5
Piping Category: J
Piping Description: Pressurized piping system

Tank ID: 4
Piping Category: F
Piping Description: Double wall

Tank ID: 1
Piping Category: N
Piping Description: Approved synthetic material

Tank ID: 2
Piping Category: F
Piping Description: Double wall

Tank ID: 3
Piping Category: K
Piping Description: Dispenser liners

Tank ID: 1
Piping Category: F
Piping Description: Double wall

Tank ID: 2
Piping Category: K
Piping Description: Dispenser liners

Tank ID: 3
Piping Category: J
Piping Description: Pressurized piping system

Tank ID: 4
Piping Category: K
Piping Description: Dispenser liners

Monitoring:
Tank ID: 2
Petro Monitoring Category: 5
Monitoring Description: Electronic monitor dispenser liners

Tank ID: 4
Petro Monitoring Category: L
Monitoring Description: Automatic tank gauging - USTs

WAWA FOOD MARKET# 5249 (Continued) **U004277838**

Tank ID: 1
Petro Monitoring Category: L
Monitoring Description: Automatic tank gauging - USTs

Tank ID: 1
Petro Monitoring Category: 5
Monitoring Description: Electronic monitor dispenser liners

Tank ID: 3
Petro Monitoring Category: H
Monitoring Description: Mechanical line leak detector

Tank ID: 5
Petro Monitoring Category: 3
Monitoring Description: Electronic monitor pipe sumps

Tank ID: 2
Petro Monitoring Category: L
Monitoring Description: Automatic tank gauging - USTs

Tank ID: 2
Petro Monitoring Category: 3
Monitoring Description: Electronic monitor pipe sumps

Tank ID: 2
Petro Monitoring Category: 1
Monitoring Description: Continuous electronic sensing

Tank ID: 4
Petro Monitoring Category: 1
Monitoring Description: Continuous electronic sensing

Tank ID: 5
Petro Monitoring Category: 1
Monitoring Description: Continuous electronic sensing

Tank ID: 3
Petro Monitoring Category: F
Monitoring Description: Monitor dbl wall tank space

Tank ID: 4
Petro Monitoring Category: F
Monitoring Description: Monitor dbl wall tank space

Tank ID: 4
Petro Monitoring Category: H
Monitoring Description: Mechanical line leak detector

Tank ID: 1
Petro Monitoring Category: 3
Monitoring Description: Electronic monitor pipe sumps

Tank ID: 1
Petro Monitoring Category: 1
Monitoring Description: Continuous electronic sensing

Tank ID: 3

WAWA FOOD MARKET# 5249 (Continued) **U004277838**

Petro Monitoring Category: L
Monitoring Description: Automatic tank gauging - USTs

Tank ID: 3
Petro Monitoring Category: 5
Monitoring Description: Electronic monitor dispenser liners

Tank ID: 4
Petro Monitoring Category: 5
Monitoring Description: Electronic monitor dispenser liners

Tank ID: 1
Petro Monitoring Category: K
Monitoring Description: Monitor dbl wall pipe space

Tank ID: 3
Petro Monitoring Category: 3
Monitoring Description: Electronic monitor pipe sumps

Tank ID: 4
Petro Monitoring Category: 3
Monitoring Description: Electronic monitor pipe sumps

Tank ID: 5
Petro Monitoring Category: H
Monitoring Description: Mechanical line leak detector

Tank ID: 1
Petro Monitoring Category: H
Monitoring Description: Mechanical line leak detector

Tank ID: 2
Petro Monitoring Category: H
Monitoring Description: Mechanical line leak detector

Tank ID: 3
Petro Monitoring Category: K
Monitoring Description: Monitor dbl wall pipe space

Tank ID: 4
Petro Monitoring Category: K
Monitoring Description: Monitor dbl wall pipe space

Tank ID: 1
Petro Monitoring Category: F
Monitoring Description: Monitor dbl wall tank space

Tank ID: 2
Petro Monitoring Category: F
Monitoring Description: Monitor dbl wall tank space

Tank ID: 2
Petro Monitoring Category: K
Monitoring Description: Monitor dbl wall pipe space

Tank ID: 3
Petro Monitoring Category: 1

WAWA FOOD MARKET# 5249 (Continued) **U004277838**

Monitoring Description: Continuous electronic sensing

Tank ID: 5
Petro Monitoring Category: F
Monitoring Description: Monitor dbl wall tank space

Tank ID: 5
Petro Monitoring Category: L
Monitoring Description: Automatic tank gauging - USTs

Tank ID: 5
Petro Monitoring Category: K
Monitoring Description: Monitor dbl wall pipe space

Tank ID: 5
Petro Monitoring Category: 5
Monitoring Description: Electronic monitor dispenser liners

Tank ID: 3
Tank Capacity: 15000
Tank Location: UNDERGROUND
Tank Status: U-In Service
Status Date: 05/02/2018
Install Date: 5/2/2018
Substance: B
Content Description: Unleaded Gas
Vessel Indicator: TANK
DEP Contractor: C

Owner:
Owner ID: 68130
Owner Name: WAWA FLORIDA LLC
Owner Address: 7699 GOLF CHANNEL DR
Owner Address 2: ATTN: FUEL EQUIP & COMPLIANCE
Owner City,State,Zip: Orlando, FL 32819
Owner Contact: PETER FALK
Owner Phone: 2676372040

Construction:
Tank ID: 2
Construction Category: I
Construction Description: Double wall

Tank ID: 4
Construction Category: P
Construction Description: Level gauges/alarms

Tank ID: 5
Construction Category: I
Construction Description: Double wall

Tank ID: 4
Construction Category: I
Construction Description: Double wall

Tank ID: 3

WAWA FOOD MARKET# 5249 (Continued) **U004277838**

Construction Category: I
Construction Description: Double wall

Tank ID: 4
Construction Category: M
Construction Description: Spill containment bucket

Tank ID: 5
Construction Category: P
Construction Description: Level gauges/alarms

Tank ID: 1
Construction Category: M
Construction Description: Spill containment bucket

Tank ID: 1
Construction Category: P
Construction Description: Level gauges/alarms

Tank ID: 2
Construction Category: M
Construction Description: Spill containment bucket

Tank ID: 3
Construction Category: E
Construction Description: Fiberglass

Tank ID: 3
Construction Category: M
Construction Description: Spill containment bucket

Tank ID: 4
Construction Category: E
Construction Description: Fiberglass

Tank ID: 5
Construction Category: E
Construction Description: Fiberglass

Tank ID: 1
Construction Category: E
Construction Description: Fiberglass

Tank ID: 1
Construction Category: I
Construction Description: Double wall

Tank ID: 5
Construction Category: M
Construction Description: Spill containment bucket

Tank ID: 2
Construction Category: E
Construction Description: Fiberglass

Tank ID: 2
Construction Category: P

WAWA FOOD MARKET# 5249 (Continued) **U004277838**

Construction Description: Level gauges/alarms

Tank ID: 3
Construction Category: P
Construction Description: Level gauges/alarms

Piping:
Tank ID: 2
Piping Category: N
Piping Description: Approved synthetic material

Tank ID: 1
Piping Category: J
Piping Description: Pressurized piping system

Tank ID: 3
Piping Category: F
Piping Description: Double wall

Tank ID: 5
Piping Category: F
Piping Description: Double wall

Tank ID: 5
Piping Category: K
Piping Description: Dispenser liners

Tank ID: 2
Piping Category: J
Piping Description: Pressurized piping system

Tank ID: 4
Piping Category: N
Piping Description: Approved synthetic material

Tank ID: 1
Piping Category: K
Piping Description: Dispenser liners

Tank ID: 3
Piping Category: N
Piping Description: Approved synthetic material

Tank ID: 4
Piping Category: J
Piping Description: Pressurized piping system

Tank ID: 5
Piping Category: N
Piping Description: Approved synthetic material

Tank ID: 5
Piping Category: J
Piping Description: Pressurized piping system

Tank ID: 4
Piping Category: F

WAWA FOOD MARKET# 5249 (Continued) **U004277838**

Piping Description: Double wall

Tank ID: 1
Piping Category: N
Piping Description: Approved synthetic material

Tank ID: 2
Piping Category: F
Piping Description: Double wall

Tank ID: 3
Piping Category: K
Piping Description: Dispenser liners

Tank ID: 1
Piping Category: F
Piping Description: Double wall

Tank ID: 2
Piping Category: K
Piping Description: Dispenser liners

Tank ID: 3
Piping Category: J
Piping Description: Pressurized piping system

Tank ID: 4
Piping Category: K
Piping Description: Dispenser liners

Monitoring:
Tank ID: 2
Petro Monitoring Category: 5
Monitoring Description: Electronic monitor dispenser liners

Tank ID: 4
Petro Monitoring Category: L
Monitoring Description: Automatic tank gauging - USTs

Tank ID: 1
Petro Monitoring Category: L
Monitoring Description: Automatic tank gauging - USTs

Tank ID: 1
Petro Monitoring Category: 5
Monitoring Description: Electronic monitor dispenser liners

Tank ID: 3
Petro Monitoring Category: H
Monitoring Description: Mechanical line leak detector

Tank ID: 5
Petro Monitoring Category: 3
Monitoring Description: Electronic monitor pipe sumps

Tank ID: 2
Petro Monitoring Category: L

WAWA FOOD MARKET# 5249 (Continued) **U004277838**

Monitoring Description: Automatic tank gauging - USTs

Tank ID: 2
Petro Monitoring Category: 3
Monitoring Description: Electronic monitor pipe sumps

Tank ID: 2
Petro Monitoring Category: 1
Monitoring Description: Continuous electronic sensing

Tank ID: 4
Petro Monitoring Category: 1
Monitoring Description: Continuous electronic sensing

Tank ID: 5
Petro Monitoring Category: 1
Monitoring Description: Continuous electronic sensing

Tank ID: 3
Petro Monitoring Category: F
Monitoring Description: Monitor dbl wall tank space

Tank ID: 4
Petro Monitoring Category: F
Monitoring Description: Monitor dbl wall tank space

Tank ID: 4
Petro Monitoring Category: H
Monitoring Description: Mechanical line leak detector

Tank ID: 1
Petro Monitoring Category: 3
Monitoring Description: Electronic monitor pipe sumps

Tank ID: 1
Petro Monitoring Category: 1
Monitoring Description: Continuous electronic sensing

Tank ID: 3
Petro Monitoring Category: L
Monitoring Description: Automatic tank gauging - USTs

Tank ID: 3
Petro Monitoring Category: 5
Monitoring Description: Electronic monitor dispenser liners

Tank ID: 4
Petro Monitoring Category: 5
Monitoring Description: Electronic monitor dispenser liners

Tank ID: 1
Petro Monitoring Category: K
Monitoring Description: Monitor dbl wall pipe space

Tank ID: 3
Petro Monitoring Category: 3
Monitoring Description: Electronic monitor pipe sumps

WAWA FOOD MARKET# 5249 (Continued) **U004277838**

Tank ID: 4
Petro Monitoring Category: 3
Monitoring Description: Electronic monitor pipe sumps

Tank ID: 5
Petro Monitoring Category: H
Monitoring Description: Mechanical line leak detector

Tank ID: 1
Petro Monitoring Category: H
Monitoring Description: Mechanical line leak detector

Tank ID: 2
Petro Monitoring Category: H
Monitoring Description: Mechanical line leak detector

Tank ID: 3
Petro Monitoring Category: K
Monitoring Description: Monitor dbl wall pipe space

Tank ID: 4
Petro Monitoring Category: K
Monitoring Description: Monitor dbl wall pipe space

Tank ID: 1
Petro Monitoring Category: F
Monitoring Description: Monitor dbl wall tank space

Tank ID: 2
Petro Monitoring Category: F
Monitoring Description: Monitor dbl wall tank space

Tank ID: 2
Petro Monitoring Category: K
Monitoring Description: Monitor dbl wall pipe space

Tank ID: 3
Petro Monitoring Category: 1
Monitoring Description: Continuous electronic sensing

Tank ID: 5
Petro Monitoring Category: F
Monitoring Description: Monitor dbl wall tank space

Tank ID: 5
Petro Monitoring Category: L
Monitoring Description: Automatic tank gauging - USTs

Tank ID: 5
Petro Monitoring Category: K
Monitoring Description: Monitor dbl wall pipe space

Tank ID: 5
Petro Monitoring Category: 5
Monitoring Description: Electronic monitor dispenser liners

WAWA FOOD MARKET# 5249 (Continued) **U004277838**

Tank ID: 1
Tank Capacity: 15000
Tank Location: UNDERGROUND
Tank Status: U-In Service
Status Date: 05/02/2018
Install Date: 5/2/2018
Substance: B
Content Description: Unleaded Gas
Vessel Indicator: TANK
DEP Contractor: C

Owner:
Owner ID: 68130
Owner Name: WAWA FLORIDA LLC
Owner Address: 7699 GOLF CHANNEL DR
Owner Address 2: ATTN: FUEL EQUIP & COMPLIANCE
Owner City,State,Zip: Orlando, FL 32819
Owner Contact: PETER FALK
Owner Phone: 2676372040

Construction:
Tank ID: 2
Construction Category: I
Construction Description: Double wall

Tank ID: 4
Construction Category: P
Construction Description: Level gauges/alarms

Tank ID: 5
Construction Category: I
Construction Description: Double wall

Tank ID: 4
Construction Category: I
Construction Description: Double wall

Tank ID: 3
Construction Category: I
Construction Description: Double wall

Tank ID: 4
Construction Category: M
Construction Description: Spill containment bucket

Tank ID: 5
Construction Category: P
Construction Description: Level gauges/alarms

Tank ID: 1
Construction Category: M
Construction Description: Spill containment bucket

Tank ID: 1
Construction Category: P
Construction Description: Level gauges/alarms

WAWA FOOD MARKET# 5249 (Continued) **U004277838**

Tank ID: 2
Construction Category: M
Construction Description: Spill containment bucket

Tank ID: 3
Construction Category: E
Construction Description: Fiberglass

Tank ID: 3
Construction Category: M
Construction Description: Spill containment bucket

Tank ID: 4
Construction Category: E
Construction Description: Fiberglass

Tank ID: 5
Construction Category: E
Construction Description: Fiberglass

Tank ID: 1
Construction Category: E
Construction Description: Fiberglass

Tank ID: 1
Construction Category: I
Construction Description: Double wall

Tank ID: 5
Construction Category: M
Construction Description: Spill containment bucket

Tank ID: 2
Construction Category: E
Construction Description: Fiberglass

Tank ID: 2
Construction Category: P
Construction Description: Level gauges/alarms

Tank ID: 3
Construction Category: P
Construction Description: Level gauges/alarms

Piping:
Tank ID: 2
Piping Category: N
Piping Description: Approved synthetic material

Tank ID: 1
Piping Category: J
Piping Description: Pressurized piping system

Tank ID: 3
Piping Category: F
Piping Description: Double wall

WAWA FOOD MARKET# 5249 (Continued) **U004277838**

Tank ID: 5
Piping Category: F
Piping Description: Double wall

Tank ID: 5
Piping Category: K
Piping Description: Dispenser liners

Tank ID: 2
Piping Category: J
Piping Description: Pressurized piping system

Tank ID: 4
Piping Category: N
Piping Description: Approved synthetic material

Tank ID: 1
Piping Category: K
Piping Description: Dispenser liners

Tank ID: 3
Piping Category: N
Piping Description: Approved synthetic material

Tank ID: 4
Piping Category: J
Piping Description: Pressurized piping system

Tank ID: 5
Piping Category: N
Piping Description: Approved synthetic material

Tank ID: 5
Piping Category: J
Piping Description: Pressurized piping system

Tank ID: 4
Piping Category: F
Piping Description: Double wall

Tank ID: 1
Piping Category: N
Piping Description: Approved synthetic material

Tank ID: 2
Piping Category: F
Piping Description: Double wall

Tank ID: 3
Piping Category: K
Piping Description: Dispenser liners

Tank ID: 1
Piping Category: F
Piping Description: Double wall

Tank ID: 2

WAWA FOOD MARKET# 5249 (Continued) **U004277838**

Piping Category: K
Piping Description: Dispenser liners

Tank ID: 3
Piping Category: J
Piping Description: Pressurized piping system

Tank ID: 4
Piping Category: K
Piping Description: Dispenser liners

Monitoring:
Tank ID: 2
Petro Monitoring Category: 5
Monitoring Description: Electronic monitor dispenser liners

Tank ID: 4
Petro Monitoring Category: L
Monitoring Description: Automatic tank gauging - USTs

Tank ID: 1
Petro Monitoring Category: L
Monitoring Description: Automatic tank gauging - USTs

Tank ID: 1
Petro Monitoring Category: 5
Monitoring Description: Electronic monitor dispenser liners

Tank ID: 3
Petro Monitoring Category: H
Monitoring Description: Mechanical line leak detector

Tank ID: 5
Petro Monitoring Category: 3
Monitoring Description: Electronic monitor pipe sumps

Tank ID: 2
Petro Monitoring Category: L
Monitoring Description: Automatic tank gauging - USTs

Tank ID: 2
Petro Monitoring Category: 3
Monitoring Description: Electronic monitor pipe sumps

Tank ID: 2
Petro Monitoring Category: 1
Monitoring Description: Continuous electronic sensing

Tank ID: 4
Petro Monitoring Category: 1
Monitoring Description: Continuous electronic sensing

Tank ID: 5
Petro Monitoring Category: 1
Monitoring Description: Continuous electronic sensing

Tank ID: 3

WAWA FOOD MARKET# 5249 (Continued) **U004277838**

Petro Monitoring Category: F
Monitoring Description: Monitor dbl wall tank space

Tank ID: 4
Petro Monitoring Category: F
Monitoring Description: Monitor dbl wall tank space

Tank ID: 4
Petro Monitoring Category: H
Monitoring Description: Mechanical line leak detector

Tank ID: 1
Petro Monitoring Category: 3
Monitoring Description: Electronic monitor pipe sumps

Tank ID: 1
Petro Monitoring Category: 1
Monitoring Description: Continuous electronic sensing

Tank ID: 3
Petro Monitoring Category: L
Monitoring Description: Automatic tank gauging - USTs

Tank ID: 3
Petro Monitoring Category: 5
Monitoring Description: Electronic monitor dispenser liners

Tank ID: 4
Petro Monitoring Category: 5
Monitoring Description: Electronic monitor dispenser liners

Tank ID: 1
Petro Monitoring Category: K
Monitoring Description: Monitor dbl wall pipe space

Tank ID: 3
Petro Monitoring Category: 3
Monitoring Description: Electronic monitor pipe sumps

Tank ID: 4
Petro Monitoring Category: 3
Monitoring Description: Electronic monitor pipe sumps

Tank ID: 5
Petro Monitoring Category: H
Monitoring Description: Mechanical line leak detector

Tank ID: 1
Petro Monitoring Category: H
Monitoring Description: Mechanical line leak detector

Tank ID: 2
Petro Monitoring Category: H
Monitoring Description: Mechanical line leak detector

Tank ID: 3
Petro Monitoring Category: K

WAWA FOOD MARKET# 5249 (Continued) **U004277838**

Monitoring Description: Monitor dbl wall pipe space

Tank ID: 4
Petro Monitoring Category: K
Monitoring Description: Monitor dbl wall pipe space

Tank ID: 1
Petro Monitoring Category: F
Monitoring Description: Monitor dbl wall tank space

Tank ID: 2
Petro Monitoring Category: F
Monitoring Description: Monitor dbl wall tank space

Tank ID: 2
Petro Monitoring Category: K
Monitoring Description: Monitor dbl wall pipe space

Tank ID: 3
Petro Monitoring Category: 1
Monitoring Description: Continuous electronic sensing

Tank ID: 5
Petro Monitoring Category: F
Monitoring Description: Monitor dbl wall tank space

Tank ID: 5
Petro Monitoring Category: L
Monitoring Description: Automatic tank gauging - USTs

Tank ID: 5
Petro Monitoring Category: K
Monitoring Description: Monitor dbl wall pipe space

Tank ID: 5
Petro Monitoring Category: 5
Monitoring Description: Electronic monitor dispenser liners

Click here for Florida Oculus:

FL Financial Assurance 3:
Name: WAWA FOOD MARKET# 5249
Address: 2500 SW 64TH AVE
City,State,Zip: DAVIE, FL 33314
Region: 3
Facility ID: 9816195
Facility Phone: Not reported
Facility Status: OPEN
Facility Type: A
Type Description: Retail Station
DEP CO: C
Finaincial Responsibility: INSURANCE
Insurance Company: GREAT AMERICAN
Effective Date: 07/30/2014
Expire Date: 07/30/2019

WAWA FOOD MARKET# 5249 (Continued) **U004277838**

Owner ID:	68130
Onwer Name:	WAWA FLORIDA LLC
Owner Address:	7699 GOLF CHANNEL DR
Owner Address2:	ATTN: FUEL EQUIP & COMPLIANCE
Owner City,St,Zip:	Orlando, FL 32819
Contact:	PETER FALK
Resp Party Phone:	2676372040

Name:	WAWA FOOD MARKET# 5249
Address:	2500 SW 64TH AVE
City,State,Zip:	DAVIE, FL 33314
Region:	3
Facility ID:	9816195
Facility Phone:	Not reported
Facility Status:	OPEN
Facility Type:	A
Type Description:	Retail Station
DEP CO:	C
Finaincial Responsibility:	INSURANCE
Insurance Company:	GREAT AMERICAN
Effective Date:	07/30/2020
Expire Date:	07/30/2022
Owner ID:	68130
Onwer Name:	WAWA FLORIDA LLC
Owner Address:	7699 GOLF CHANNEL DR
Owner Address2:	ATTN: FUEL EQUIP & COMPLIANCE
Owner City,St,Zip:	Orlando, FL 32819
Contact:	PETER FALK
Resp Party Phone:	2676372040

Name:	WAWA FOOD MARKET# 5249
Address:	2500 SW 64TH AVE
City,State,Zip:	DAVIE, FL 33314
Region:	3
Facility ID:	9816195
Facility Phone:	Not reported
Facility Status:	OPEN
Facility Type:	A
Type Description:	Retail Station
DEP CO:	C
Finaincial Responsibility:	INSURANCE
Insurance Company:	GREAT AMERICAN INSURANCE COMPANY
Effective Date:	07/30/2022
Expire Date:	07/30/2027
Owner ID:	68130
Onwer Name:	WAWA FLORIDA LLC
Owner Address:	7699 GOLF CHANNEL DR
Owner Address2:	ATTN: FUEL EQUIP & COMPLIANCE
Owner City,St,Zip:	Orlando, FL 32819
Contact:	PETER FALK
Resp Party Phone:	2676372040

68
North
1/8-1/4
0.198 mi.
1043 ft.

ATLANTIC COAST WASTE AND RECYCLING
1881 SOUTHWEST 56TH AVENUE
PLANTATION, FL 33317

SWF/LF **S123312989**
N/A

Relative:
Lower

Actual:
3 ft.

SWF/LF:

Name:	ATLANTIC COAST WASTE AND RECYCLING
Address:	1881 SOUTHWEST 56TH AVENUE
City,State,Zip:	PLANTATION, FL 33317
Facility ID:	105795
District:	SED
Lat/Long:	26:5:51.61 / 80:13:38.03
Class Type:	900
Classification:	RECOVERED MATERIALS PROCESSING FACILITY (RMPF)
Class Status:	ACTIVE (A)
Section:	Not reported
Township:	Not reported
Range:	Not reported
Responsible Authority Name:	Not reported
Responsible Authority Address:	Not reported
Responsible Authority City,St,Zip:	Not reported
Responsible Authority Phone:	Not reported
EMail Address1:	Not reported
EMail Address2:	Not reported
Site Supervisor Name:	Not reported
Site Supervisor Addr:	Not reported
Site Supervisor City/State/Zip:	Not reported
Site Supervisor Telephone:	Not reported
Land Owner Name:	Not reported
Land Owner Address:	Not reported
Land Owner City/State/Zip:	Not reported
Land Owner Telephone:	Not reported

Click here for Florida Oculus:

N69
East
1/8-1/4
0.199 mi.
1053 ft.

MCGINNIS SKI SCHOOL
2421 SW 46TH AVE
FORT LAUDERDALE, FL 33317

Site 1 of 2 in cluster N

LUST **U001343543**
UST **N/A**
AST
DWM CONTAM

Relative:
Lower

Actual:
0 ft.

LUST:

Name:	MCGINNIS SKI SCHOOL
Address:	2421 SW 46TH AVE
City,State,Zip:	FORT LAUDERDALE, FL 33317
Region:	STATE
Facility Id:	8837949
Facility Status:	CLOSED
Facility Type:	C - Fuel user/Non-retail
Facility Phone:	(305)763-4224
Facility Cleanup Rank:	674
District:	Southeast District
Lat/Long (dms):	26 5 43.2015999 / 80 12 47.9433999
Section:	Not reported
Township:	Not reported
Range:	Not reported
Feature:	Not reported
Method:	UNVR
Datum:	0

MCGINNIS SKI SCHOOL (Continued) **U001343543**

Score:	75
Score Effective Date:	2003-11-03 00:00:00
Score When Ranked:	75
Operator:	MCGINNIS SKI SCHOOL
Name Update:	Not reported
Address Update:	Not reported

Petroleum Cleanup PCT Facility Score:

Facility Cleanup Status:	CMPL - COMPLETED
Contact:	JOHN MCGINNIS
Contact Company:	MCGINNIS SKI SCHOOL
Contact Address:	2421 SW 46TH AVE
Contact City/State/Zip:	FORT LAUDERDALE, FL 33317
Phone:	(305)763-4224
Bad Address Ind:	N
State:	FL
Zip:	33317, 6502
Score:	75
Score Effective Date:	2003-11-03 00:00:00
Related Party ID:	14007
Primary RP Role:	ACCOUNT OWNER
RP Begin Date:	1988-01-22
RP Zip:	6502
RP Extension:	Not reported

Discharge Cleanup Summary:

Discharge Date:	2/20/1992
PCT Discharge Combined:	Not reported
Cleanup Required:	R - CLEANUP REQUIRED
Discharge Cleanup Status:	SRCR - SRCR COMPLETE
Disch Cleanup Status Date:	5/28/2008
Cleanup Work Status:	COMPLETED
Information Source:	A - ABANDONED TANK RESTORATION
Other Source Description:	Not reported
Eligibility Indicator:	E - ELIGIBLE
Site Manager:	THEISEN_MM
Site Mgr End Date:	5/28/2008
Tank Office:	PCLP6 - BROWARD CNTY ENVIRONMENTAL PROTECTION DEPT

Petroleum Cleanup Program Eligibility:

Facility ID:	8837949
Discharge Date:	2/20/1992
Pct Discharge Combined With:	Not reported
Cleanup Required:	R - CLEANUP REQUIRED
Discharge Cleanup Status:	SRCR - SRCR COMPLETE
Disch Cleanup Status Date:	5/28/2008
Cleanup Work Status:	COMPLETED
Information Source:	A - ABANDONED TANK RESTORATION
Other Source Description:	Not reported
Application Received Date:	3/30/1992
Cleanup Program:	A - ABANDONED TANK RESTORATION PROGRAM
Eligibility Status:	10/9/1992
Elig Status Date:	10/9/1992
Letter Of Intent Date:	Not reported
Redetermined:	No
Inspection Date:	2/20/1992
Site Manager:	THEISEN_MM
Site Mgr End Date:	5/28/2008

MCGINNIS SKI SCHOOL (Continued) **U001343543**

Tank Office:	PCLP6 - BROWARD CNTY ENVIRONMENTAL PROTECTION DEPT
Deductible Amount:	500
Deductible Paid To Date:	500
Co-Pay Amount:	0
Co-Pay Paid To Date:	0
Cap Amount:	0

Contaminated Media:

Discharge Date:	2/20/1992
Pct Discharge Combined With:	Not reported
Cleanup Required:	R - CLEANUP REQUIRED
Discharge Cleanup Status:	SRCR - SRCR COMPLETE
Disch Cleanup Status Date:	5/28/2008
Cleanup Work Status:	COMPLETED
Information Source:	A - ABANDONED TANK RESTORATION
Other Source Description:	Not reported
Elig Indicator:	E - ELIGIBLE
Site Manager:	THEISEN_MM
Site Mgr End Date:	5/28/2008
Tank Office:	PCLP6 - BROWARD CNTY ENVIRONME
Contaminated Drinking Wells:	0
Contaminated Monitoring Well:	No
Contaminated Soil:	Yes
Contaminated Surface Water:	No
Contaminated Ground Water:	Yes
Pollutant:	B - Unleaded Gas
Pollutant Other Description:	Not reported
Gallons Discharged:	Not reported

Task Information:

District:	SED
Facility ID:	8837949
Facility Status:	CLOSED
Facility Type:	C - Fuel user/Non-retail -
County:	BROWARD
County ID:	6
Cleanup Eligibility Status:	E
Source Effective Date:	05-05-2008
Discharge Date:	02-20-1992
Cleanup Required:	R - CLEANUP REQUIRED
Discharge Cleanup Status:	SRCR - SRCR COMPLETE
Disch Cleanup Status Date:	05-28-2008
SRC Action Type:	SRCR - SITE REHABILITATION COMPLETION REPORT
SRC Submit Date:	12-12-2007
SRC Review Date:	01-18-2008
SRC Completion Status:	A - APPROVED
SRC Issue Date:	05-28-2008
SRC Comment:	Not reported
Cleanup Work Status:	COMPLETED
Site Mgr:	THEISEN_MM
Site Mgr End Date:	05-28-2008
Tank Office:	PCLP6 - Broward County
SR Task ID:	Not reported
SR Cleanup Responsible:	Not reported
SR Funding Eligibility Type:	Not reported
SR Actual Cost:	Not reported
SR Completion Date:	Not reported
SR Payment Date:	Not reported

MCGINNIS SKI SCHOOL (Continued) **U001343543**

SR Oral Date:	Not reported
SR Written Date:	Not reported
SR Soil Removal:	Not reported
SR Free Product Removal:	Not reported
SR Soil Tonnage Removed:	Not reported
SR Soil Treatment:	Not reported
SR Other Treatment:	Not reported
SR Alternate Proc Received Date:	Not reported
SR Alternate Procedure Status:	Not reported
SR Alternate Procedure Status Date:	Not reported
SR Alternate Procedure Comments:	Not reported
SA Task ID:	25055
SA Cleanup Responsible:	Not reported
SA Funding Eligibility Type:	Not reported
SA Actual Cost:	Not reported
SA Completion Date:	Not reported
SA Payment Date:	Not reported
RAP Task ID:	25056
RAP Cleanup Responsible ID:	LP - LOCAL PROGRAM
RAP Funding Eligibility Type:	Not reported
RAP Actual Cost:	Not reported
RAP Completion Date:	Not reported
RAP Payment Date:	Not reported
RAP Last Order Approved:	Not reported
RA Task ID:	25057
RA Cleanup Responsible:	LP - LOCAL PROGRAM
RA Funding Eligibility Type:	Not reported
RA Years to Complete:	0
RA Actual Cost:	Not reported

Click here for Florida Oculus:

UST:

Facility ID:	8837949
Name:	MCGINNIS SKI SCHOOL
Address:	2421 SW 46TH AVE
City,State,Zip:	FORT LAUDERDALE, FL 33317
Facility Phone:	3057634224
Facility Status:	CLOSED
Facility Type:	C
Type Description:	Fuel user/Non-retail
Depco:	P
Region:	STATE
Positioning Method:	UNVR
Latitude/Longitude:	26 3 40 / 80 12 30

UST:

Tank ID:	2
Tank Capacity:	500
Tank Location:	UNDERGROUND
Tank Status:	B-Removed from Site
Status Date:	02/28/1992
Install Date:	1/1/1981
Substance:	B
Content Description:	Unleaded Gas
Vessel Indicator:	TANK
DEP Contractor:	P

MCGINNIS SKI SCHOOL (Continued) **U001343543**

Owner:
Owner ID: 14007
Owner Name: MCGINNIS SKI SCHOOL
Owner Address: 2421 SW 46TH AVE
Owner Address 2: Not reported
Owner City,State,Zip: FORT LAUDERDALE, FL 33317
Owner Contact: JOHN MCGINNIS
Owner Phone: 3057634224

Tank ID: 1
Tank Capacity: 500
Tank Location: UNDERGROUND
Tank Status: B-Removed from Site
Status Date: 02/28/1992
Install Date: 1/1/1981
Substance: B
Content Description: Unleaded Gas
Vessel Indicator: TANK
DEP Contractor: P

Owner:
Owner ID: 14007
Owner Name: MCGINNIS SKI SCHOOL
Owner Address: 2421 SW 46TH AVE
Owner Address 2: Not reported
Owner City,State,Zip: FORT LAUDERDALE, FL 33317
Owner Contact: JOHN MCGINNIS
Owner Phone: 3057634224

Tank ID: 3
Tank Capacity: 500
Tank Location: UNDERGROUND
Tank Status: B-Removed from Site
Status Date: 02/28/1992
Install Date: 1/1/1981
Substance: B
Content Description: Unleaded Gas
Vessel Indicator: TANK
DEP Contractor: P

Owner:
Owner ID: 14007
Owner Name: MCGINNIS SKI SCHOOL
Owner Address: 2421 SW 46TH AVE
Owner Address 2: Not reported
Owner City,State,Zip: FORT LAUDERDALE, FL 33317
Owner Contact: JOHN MCGINNIS
Owner Phone: 3057634224

Click here for Florida Oculus:

AST:
Facility ID: 8837949

MCGINNIS SKI SCHOOL (Continued) **U001343543**

Name:	MCGINNIS SKI SCHOOL
Address:	2421 SW 46TH AVE
City,State,Zip:	FORT LAUDERDALE, FL 33317
Facility Phone:	3057634224
Facility Status:	CLOSED
Facility Type:	C
Type Description:	Fuel user/Non-retail
Depco:	P
Region:	STATE
Positioning Method:	UNVR
Latitude/Longitude:	26 3 40 / 80 12 30

Tank:

Tank ID:	4
Tank Capacity:	1000
Tank Location:	ABOVEGROUND
Tank Status:	B-Removed from Site
Status Date:	02/28/1992
Install Date:	1/1/1984
Substance:	Y
Content Description:	Unknown/Not Reported
Vessel Indicator:	TANK
DEP Contractor:	P

Owner:

Owner ID:	14007
Owner Name:	MCGINNIS SKI SCHOOL
Owner Address:	2421 SW 46TH AVE
Owner Address 2:	Not reported
Owner City,State,Zip:	FORT LAUDERDALE, FL 33317
Owner Contact:	JOHN MCGINNIS
Owner Phone:	3057634224

DWM CONTAM:

Name:	MCGINNIS SKI SCHOOL
Address:	2421 SW 46TH AVE
City,State,Zip:	FORT LAUDERDALE, FL
Program Site Id:	8837949
Lat DD:	26
Lat MM:	3
Lat SS:	40
Long DD:	80
Long MM:	12
Long SS:	30
Office/ District:	SED
Program Area:	PETROLEUM
Priority Score:	Not reported
Datum:	0
Method:	UNVR
Facility Status:	CLOSED-STCM
Facility Type:	Not reported
Score Effective Date:	Not reported
Score When Ranked:	Not reported
Rank:	Not reported
Operator:	Not reported
Phone:	Not reported

MCGINNIS SKI SCHOOL (Continued) **U001343543**

Name Changed:	Not reported
Addr Changed:	Not reported
Related Party ID:	Not reported
Primary RP Role:	Not reported
RP Begin Date:	Not reported
RP Name:	Not reported
RP Address1:	Not reported
RP Address2:	Not reported
RP City:	Not reported
RP State:	Not reported
RP Zip5:	Not reported
RP Zip4:	Not reported
Contact:	Not reported
RP Phone:	Not reported
RP Extension:	Not reported
Site Manager:	Not reported

N70 **MCGINNIS SKI SCHOOL** **UST FINDER** **1028240206**
East **2421 SW 46TH AVE** **UST FINDER RELEASE** **N/A**
1/8-1/4 **FORT LAUDERDALE, FL 33317**
0.199 mi.
1053 ft. **Site 2 of 2 in cluster N**

Relative: **Lower**
Actual: **0 ft.**

UST FINDER:

Object ID:	73459
Facility ID:	FL8837949
Name:	MCGINNIS SKI SCHOOL
Address:	2421 SW 46TH AVE
City,State,Zip:	FORT LAUDERDALE, FL 33317
Address Match Type:	Not reported
Open USTs:	0
Closed USTs:	3
TOS USTs:	0
Population 1500ft:	725
Private Wells 1500ft:	2
Within 100yr Floodplain:	No
Land Use:	Developed, High Intensity
Within SPA:	No
SPA PWS Facility ID:	Not reported
SPA Water Type:	Not reported
SPA Facility Type:	Not reported
SPA HUC12:	Not reported
Within WHPA:	Yes
WHPA PWS Facility ID:	FL4060163_4359751806
WHPA Water Type:	GW - Ground water
WHPA Facility Type:	WL - Well
WHPA HUC12:	030902061205
Facility Status:	Closed UST(s)
Date of Last Inspection:	Not reported
EPA Region:	4
Tribe:	Not reported
Coordinate Source:	State
X Coord:	-80.20833333
Y Coord:	26.0611111100001
Latitude:	26.06111111
Longitude:	-80.20833333

UST FINDER:

MCGINNIS SKI SCHOOL (Continued) **1028240206**

Object ID:	245446
Facility ID:	FL8837949
Tank ID:	FL8837949-1
Tank Status:	Closed
Installation Date:	1981/01/01 16:00:00+00
Removal Date:	Not reported
Tank Capacity:	500
Substances:	Unleaded Gas
Tank Wall Type:	Not reported

Object ID:	245447
Facility ID:	FL8837949
Tank ID:	FL8837949-2
Tank Status:	Closed
Installation Date:	1981/01/01 16:00:00+00
Removal Date:	Not reported
Tank Capacity:	500
Substances:	Unleaded Gas
Tank Wall Type:	Not reported

Object ID:	245448
Facility ID:	FL8837949
Tank ID:	FL8837949-3
Tank Status:	Closed
Installation Date:	1981/01/01 16:00:00+00
Removal Date:	Not reported
Tank Capacity:	500
Substances:	Unleaded Gas
Tank Wall Type:	Not reported

UST FINDER RELEASE:

Object ID:	122395
Facility ID:	FL8837949
Lust ID:	FL18532
Name:	MCGINNIS SKI SCHOOL
Address:	2421 SW 46TH AVE
City,State,Zip:	FORT LAUDERDALE, FL 0
Address Match Type:	Not reported
Reported Date:	1992/02/20 15:59:59+00
Status:	No Further Action
Substance:	Not reported
Population within 1500ft:	726
Domestic Wells within 1500ft:	2
Land Use:	Developed, High Intensity
Within SPA:	No
SPA PWS Facility ID:	Not reported
SPA Water Type:	Not reported
SPA Facility Type:	Not reported
SPA HUC12:	Not reported
Within WHPA:	Yes
WHPA PWS Facility ID:	FL4060163_4359751806
WHPA Water Type:	GW - Ground water
WHPA Facility Type:	WL - Well
WHPA HUC12:	030902061205
Within 100yr Floodplain:	No
Tribe:	Not reported

MCGINNIS SKI SCHOOL (Continued) **1028240206**

EPA Region:	4
NFA Letter 1:	Not reported
NFA Letter 2:	Not reported
NFA Letter 3:	Not reported
NFA Letter 4:	Not reported
Closed With Residual Contaminate:	Not reported
Coordinate Source:	State
X Coord:	-80.20833
Y Coord:	26.06111
Latitude:	26.0611099999999
Longitude:	-80.20833

K71 **INFINITY YACHTS** **RCRA-VSQG** **1000461107**
ESE **2701 REESE RD** **FINDS** **FLD984188110**
1/8-1/4 **DAVIE, FL 33314** **ECHO**
0.210 mi.
1110 ft. **Site 6 of 8 in cluster K**

Relative: **Lower**

Actual: **3 ft.**

RCRA Listings:

Date Form Received by Agency:		19931117
Handler Name:		Infinity Yachts
Handler Address:		Reese Rd
Handler City,State,Zip:		DAVIE, FL 33314-1203
EPA ID:		FLD984188110
Contact Name:		HARRY SCHOELL
Contact Address:		REESE RD
Contact City,State,Zip:		DAVIE, FL 33314-1203
Contact Telephone:		305-791-8259
Contact Fax:		Not reported
Contact Email:		Not reported
Contact Title:		Not reported
EPA Region:		04
Land Type:		Private
Federal Waste Generator Description:		Conditionally Exempt Small Quantity Generator
Non-Notifier:		Not reported
Biennial Report Cycle:		Not reported
Accessibility:		Not reported
Active Site Indicator:		Handler Activities
State District Owner:		Fl
State District:		SE
Mailing Address:		REESE RD
Mailing City,State,Zip:		DAVIE, FL 33314-1203
Owner Name:	Harry Schoell	
Owner Type:		Private
Operator Name:	Not reported	
Operator Type:		Not reported
Short-Term Generator Activity:		No
Importer Activity:		No
Mixed Waste Generator:		No
Transporter Activity:		No
Transfer Facility Activity:		No
Recycler Activity with Storage:		No
Small Quantity On-Site Burner Exemption:		No
Smelting Melting and Refining Furnace Exemption:		No
Underground Injection Control:		No
Off-Site Waste Receipt:		No
Universal Waste Indicator:		No
Universal Waste Destination Facility:		No

INFINITY YACHTS (Continued) **1000461107**

Federal Universal Waste:	No
Active Site State-Reg Handler:	---
Federal Facility Indicator:	Not reported
Hazardous Secondary Material Indicator:	N
Sub-Part K Indicator:	Not reported
2018 GPRA Permit Baseline:	Not on the Baseline
2018 GPRA Renewals Baseline:	Not on the Baseline
202 GPRA Corrective Action Baseline:	No
Subject to Corrective Action Universe:	No
Non-TSDFs Where RCRA CA has Been Imposed Universe:	No
Corrective Action Priority Ranking:	No NCAPS ranking
Environmental Control Indicator:	No
Institutional Control Indicator:	No
Human Exposure Controls Indicator:	N/A
Groundwater Controls Indicator:	N/A
Significant Non-Complier Universe:	No
Unaddressed Significant Non-Complier Universe:	No
Addressed Significant Non-Complier Universe:	No
Significant Non-Complier With a Compliance Schedule Universe:	No
Financial Assurance Required:	Not reported
Handler Date of Last Change:	20110623
Recognized Trader-Importer:	No
Recognized Trader-Exporter:	No
Importer of Spent Lead Acid Batteries:	No
Exporter of Spent Lead Acid Batteries:	No
Recycler Activity Without Storage:	No
Manifest Broker:	No
Sub-Part P Indicator:	No

Handler - Owner Operator:

Owner/Operator Indicator:	Owner
Owner/Operator Name: HARRY SCHOELL	
Legal Status:	Private
Date Became Current:	19970310
Date Ended Current:	Not reported
Owner/Operator Address:	2701 REESE RD
Owner/Operator City,State,Zip:	DAVIE, FL 33314-1203
Owner/Operator Telephone:	Not reported
Owner/Operator Telephone Ext:	Not reported
Owner/Operator Fax:	Not reported
Owner/Operator Email:	Not reported

Owner/Operator Indicator:	Owner
Owner/Operator Name: HARRY SCHOELL	
Legal Status:	Private
Date Became Current:	19970310
Date Ended Current:	Not reported
Owner/Operator Address:	2701 REESE RD
Owner/Operator City,State,Zip:	DAVIE, FL 33314-1203
Owner/Operator Telephone:	Not reported
Owner/Operator Telephone Ext:	Not reported
Owner/Operator Fax:	Not reported
Owner/Operator Email:	Not reported

Historic Generators:

INFINITY YACHTS (Continued) **1000461107**

Receive Date: 19931117
Handler Name: INFINITY YACHTS
Federal Waste Generator Description: Very Small Quantity Generator (formerly Conditionally-Exempt Small Quantity Generator
State District Owner: Fl
Large Quantity Handler of Universal Waste: No
Recognized Trader Importer: No
Recognized Trader Exporter: No
Spent Lead Acid Battery Importer: No
Spent Lead Acid Battery Exporter: No
Current Record: Yes
Non Storage Recycler Activity: Not reported
Electronic Manifest Broker: Not reported

Receive Date: 19910212
Handler Name: INFINITY YACHTS
Federal Waste Generator Description: Small Quantity Generator
State District Owner: Fl
Large Quantity Handler of Universal Waste: No
Recognized Trader Importer: No
Recognized Trader Exporter: No
Spent Lead Acid Battery Importer: No
Spent Lead Acid Battery Exporter: No
Current Record: No
Non Storage Recycler Activity: Not reported
Electronic Manifest Broker: Not reported

List of NAICS Codes and Descriptions:
NAICS Codes: No NAICS Codes Found

Has the Facility Received Notices of Violations:
Found Violation: No
Agency Which Determined Violation: Not reported
Violation Short Description: Not reported
Date Violation was Determined: Not reported
Actual Return to Compliance Date: Not reported
Return to Compliance Qualifier: Not reported
Violation Responsible Agency: Not reported
Scheduled Compliance Date: Not reported
Enforcement Identifier: Not reported
Date of Enforcement Action: Not reported
Enforcement Responsible Agency: Not reported
Enforcement Docket Number: Not reported
Enforcement Attorney: Not reported
Corrective Action Component: Not reported
Appeal Initiated Date: Not reported
Appeal Resolution Date: Not reported
Disposition Status Date: Not reported
Disposition Status: Not reported
Disposition Status Description: Not reported
Consent/Final Order Sequence Number:Not reported
Consent/Final Order Respondent Name: Not reported
Consent/Final Order Lead Agency: Not reported
Enforcement Type: Not reported
Enforcement Responsible Person: Not reported
Enforcement Responsible Sub-Organization: Not reported

INFINITY YACHTS (Continued) **1000461107**

SEP Sequence Number:	Not reported
SEP Expenditure Amount:	Not reported
SEP Scheduled Completion Date:	Not reported
SEP Actual Date:	Not reported
SEP Defaulted Date:	Not reported
SEP Type:	Not reported
SEP Type Description:	Not reported
Proposed Amount:	Not reported
Final Monetary Amount:	Not reported
Paid Amount:	Not reported
Final Count:	Not reported
Final Amount:	Not reported
Found Violation:	No
Agency Which Determined Violation:	Not reported
Violation Short Description:	Not reported
Date Violation was Determined:	Not reported
Actual Return to Compliance Date:	Not reported
Return to Compliance Qualifier:	Not reported
Violation Responsible Agency:	Not reported
Scheduled Compliance Date:	Not reported
Enforcement Identifier:	Not reported
Date of Enforcement Action:	Not reported
Enforcement Responsible Agency:	Not reported
Enforcement Docket Number:	Not reported
Enforcement Attorney:	Not reported
Corrective Action Component:	Not reported
Appeal Initiated Date:	Not reported
Appeal Resolution Date:	Not reported
Disposition Status Date:	Not reported
Disposition Status:	Not reported
Disposition Status Description:	Not reported
Consent/Final Order Sequence Number:	Not reported
Consent/Final Order Respondent Name:	Not reported
Consent/Final Order Lead Agency:	Not reported
Enforcement Type:	Not reported
Enforcement Responsible Person:	Not reported
Enforcement Responsible Sub-Organization:	Not reported
SEP Sequence Number:	Not reported
SEP Expenditure Amount:	Not reported
SEP Scheduled Completion Date:	Not reported
SEP Actual Date:	Not reported
SEP Defaulted Date:	Not reported
SEP Type:	Not reported
SEP Type Description:	Not reported
Proposed Amount:	Not reported
Final Monetary Amount:	Not reported
Paid Amount:	Not reported
Final Count:	Not reported
Final Amount:	Not reported
Found Violation:	Yes
Agency Which Determined Violation:	State
Violation Short Description:	Generators - General
Date Violation was Determined:	19910322
Actual Return to Compliance Date:	19920925
Return to Compliance Qualifier:	Unverifiable

INFINITY YACHTS (Continued) **1000461107**

Violation Responsible Agency:	State
Scheduled Compliance Date:	Not reported
Enforcement Identifier:	312
Date of Enforcement Action:	19920925
Enforcement Responsible Agency:	State
Enforcement Docket Number:	Not reported
Enforcement Attorney:	Not reported
Corrective Action Component:	No
Appeal Initiated Date:	Not reported
Appeal Resolution Date:	Not reported
Disposition Status Date:	Not reported
Disposition Status:	Not reported
Disposition Status Description:	Not reported
Consent/Final Order Sequence Number:	Not reported
Consent/Final Order Respondent Name:	Not reported
Consent/Final Order Lead Agency:	Not reported
Enforcement Type:	DEP SHORT FORM CONSENT ORDER
Enforcement Responsible Person:	TBD
Enforcement Responsible Sub-Organization:	SE
SEP Sequence Number:	Not reported
SEP Expenditure Amount:	Not reported
SEP Scheduled Completion Date:	Not reported
SEP Actual Date:	Not reported
SEP Defaulted Date:	Not reported
SEP Type:	Not reported
SEP Type Description:	Not reported
Proposed Amount:	Not reported
Final Monetary Amount:	3500.02
Paid Amount:	2333.36
Final Count:	1
Final Amount:	3500.02

Found Violation:	No
Agency Which Determined Violation:	Not reported
Violation Short Description:	Not reported
Date Violation was Determined:	Not reported
Actual Return to Compliance Date:	Not reported
Return to Compliance Qualifier:	Not reported
Violation Responsible Agency:	Not reported
Scheduled Compliance Date:	Not reported
Enforcement Identifier:	Not reported
Date of Enforcement Action:	Not reported
Enforcement Responsible Agency:	Not reported
Enforcement Docket Number:	Not reported
Enforcement Attorney:	Not reported
Corrective Action Component:	Not reported
Appeal Initiated Date:	Not reported
Appeal Resolution Date:	Not reported
Disposition Status Date:	Not reported
Disposition Status:	Not reported
Disposition Status Description:	Not reported
Consent/Final Order Sequence Number:	Not reported
Consent/Final Order Respondent Name:	Not reported
Consent/Final Order Lead Agency:	Not reported
Enforcement Type:	Not reported
Enforcement Responsible Person:	Not reported
Enforcement Responsible Sub-Organization:	Not reported

INFINITY YACHTS (Continued) **1000461107**

SEP Sequence Number: Not reported
SEP Expenditure Amount: Not reported
SEP Scheduled Completion Date: Not reported
SEP Actual Date: Not reported
SEP Defaulted Date: Not reported
SEP Type: Not reported
SEP Type Description: Not reported
Proposed Amount: Not reported
Final Monetary Amount: Not reported
Paid Amount: Not reported
Final Count: Not reported
Final Amount: Not reported

Found Violation: Yes
Agency Which Determined Violation: State
Violation Short Description: Generators - General
Date Violation was Determined: 19910322
Actual Return to Compliance Date: 19920925
Return to Compliance Qualifier: Unverifiable
Violation Responsible Agency: State
Scheduled Compliance Date: Not reported
Enforcement Identifier: 215
Date of Enforcement Action: 19910322
Enforcement Responsible Agency: State
Enforcement Docket Number: Not reported
Enforcement Attorney: Not reported
Corrective Action Component: No
Appeal Initiated Date: Not reported
Appeal Resolution Date: Not reported
Disposition Status Date: Not reported
Disposition Status: Not reported
Disposition Status Description: Not reported
Consent/Final Order Sequence Number: Not reported
Consent/Final Order Respondent Name: Not reported
Consent/Final Order Lead Agency: Not reported
Enforcement Type: DEP NOTICE OF VIOLATION (NOV)
Enforcement Responsible Person: TBD
Enforcement Responsible Sub-Organization: SE
SEP Sequence Number: Not reported
SEP Expenditure Amount: Not reported
SEP Scheduled Completion Date: Not reported
SEP Actual Date: Not reported
SEP Defaulted Date: Not reported
SEP Type: Not reported
SEP Type Description: Not reported
Proposed Amount: Not reported
Final Monetary Amount: Not reported
Paid Amount: Not reported
Final Count: Not reported
Final Amount: Not reported

Evaluation Action Summary:
Evaluation Date: 19931117
Evaluation Responsible Agency: State
Found Violation: No
Evaluation Type Description: NON-FINANCIAL RECORD REVIEW
Evaluation Responsible Person Identifier: TBD

INFINITY YACHTS (Continued) **1000461107**

Evaluation Responsible Sub-Organization:	SE
Actual Return to Compliance Date:	Not reported
Scheduled Compliance Date:	Not reported
Date of Request:	Not reported
Date Response Received:	Not reported
Request Agency:	Not reported
Former Citation:	Not reported

Evaluation Date:	19911204
Evaluation Responsible Agency:	State
Found Violation:	No
Evaluation Type Description:	COMPLIANCE SCHEDULE EVALUATION
Evaluation Responsible Person Identifier:	TBD
Evaluation Responsible Sub-Organization:	SE
Actual Return to Compliance Date:	Not reported
Scheduled Compliance Date:	Not reported
Date of Request:	Not reported
Date Response Received:	Not reported
Request Agency:	Not reported
Former Citation:	Not reported

Evaluation Date:	19901002
Evaluation Responsible Agency:	State
Found Violation:	Yes
Evaluation Type Description:	COMPLIANCE EVALUATION INSPECTION
Evaluation Responsible Person Identifier:	TAG
Evaluation Responsible Sub-Organization:	SE
Actual Return to Compliance Date:	19920925
Scheduled Compliance Date:	Not reported
Date of Request:	Not reported
Date Response Received:	Not reported
Request Agency:	Not reported
Former Citation:	Not reported

Evaluation Date:	19901002
Evaluation Responsible Agency:	State
Found Violation:	No
Evaluation Type Description:	COMPLIANCE SCHEDULE EVALUATION
Evaluation Responsible Person Identifier:	TBD
Evaluation Responsible Sub-Organization:	SE
Actual Return to Compliance Date:	Not reported
Scheduled Compliance Date:	Not reported
Date of Request:	Not reported
Date Response Received:	Not reported
Request Agency:	Not reported
Former Citation:	Not reported

Evaluation Date:	19901002
Evaluation Responsible Agency:	State
Found Violation:	Yes
Evaluation Type Description:	COMPLIANCE EVALUATION INSPECTION
Evaluation Responsible Person Identifier:	TAG
Evaluation Responsible Sub-Organization:	SE
Actual Return to Compliance Date:	19920925
Scheduled Compliance Date:	Not reported
Date of Request:	Not reported
Date Response Received:	Not reported

INFINITY YACHTS (Continued) **1000461107**

Request Agency: Not reported
Former Citation: Not reported

FINDS:
Registry ID: 110005599389

Click Here for FRS Facility Detail Report:

Environmental Interest/Information System:
The Florida Integrated Environmental System Today (FIESTA) Data Maintenance (FDM) System maintains entity, environmental interest, and affiliation data.
The Resource Conservation and Recovery Act Information System (RCRAInfo) is EPA's comprehensive information system in support of the Resource Conservation and Recovery Act (RCRA) of 1976 and the Hazardous and Solid Waste Amendments (HSWA) of 1984. It tracks many types of information about generators, transporters, treaters, storers, and disposers of hazardous waste.

Click this hyperlink while viewing on your computer to access additional FINDS: detail in the EDR Site Report.

ECHO:
Envid: 1000461107
Registry ID: 110005599389

DFR URL:
Name: INFINITY YACHTS
Address: 2701 REESE RD
City,State,Zip: DAVIE, FL 33314

K72 **JEFFREY ALLEN, INC.** **HAZ WASTE** **S111696827**
ESE **2701 REESE RD** **BROWARD CO. HM** **N/A**
1/8-1/4 **DAVIE, FL 33314** **TIER 2**
0.210 mi.
1110 ft. **Site 7 of 8 in cluster K**

Relative:
Lower

Actual:
3 ft.

HAZ WASTE:
Facility ID: 200478
Name: JEFFREY ALLEN, INC
Address: 2701 REESE RD
City,State,Zip: DAVIE, FL 33314
County: BROWARD
Telephone: (954)485-6175
Email: Not reported
Status: A - ACTIVE - WASTE GENERATOR
Generator Status: N - NOT A HAZARDOUS WASTE GENERATOR
EPA ID: NA
Other ID: 14174
Old Facility ID: Not reported
SIC: 7699 - SERVICES - REPAIR SERVICES, NEC
Verified: V - VERIFICATION BY ON-SITE VISIT
Verified Date: 06/16/2021
Hazardous Waste LBS/YEAR: 0
Wastes: 4

JEFFREY ALLEN, INC. (Continued) **S111696827**

BROWARD CO. HM:
Name: JEFFREY ALLEN, INC.
Address: 2701 REESE RD
City,State,Zip: DAVIE, FL 33314
Region: BROWARD
Facility ID: 14174
Alt Location: Not reported
Facility Status: OPEN

TIER 2:
Name: JEFFREY ALLEN - FORT LAUDERDALE
Address: 2701 REESE ROAD
City,State,Zip: DAVIE, FL 33314

Year: 2023(Tier2)
Facility Id: 7372188
Active Date: Not reported
Inactive Date: Not reported
Sale Pending: Not reported
Original Date: Not reported
PLOT Source: Not reported
Latitude: Not reported
Longitude: Not reported
LEPC District: Not reported
Counties: Not reported
SERC: Not reported
Program Level: Not reported
PRIME: Not reported
SIC Code: Not reported
SIC Code 2: Not reported
NAICS Code: 441227
Last Modified Date: 01/04/2024
First Submit Date: 2024-01-03(Tier2)
Data Submitted By: Ben Sverdlow
Company Name: JEFFREY ALLEN INC
Comments: Not reported

Contact:
Contact ID: Not reported
Year: 2023(Tier2)
Facility Id: 7372188
Contact Type: Owner / Operator
Contact Name: Jeffrey Allen
Contact Title: Not reported
Contact Phone: Not reported
Contact 24Hr Phone: Not reported
Contact Telephone 2: 800-282-6256
Contact Telephone 3: Not reported
Contact Telephone 4: Not reported
Contact Telephone 5: Not reported
Contact Telephone 6: Not reported
Contact Email: ben@jeffreyalleninc.com

Name: JEFFREY ALLEN - FORT LAUDERDALE
Address: 2701 REESE ROAD

JEFFREY ALLEN, INC. (Continued) **S111696827**

City,State,Zip: DAVIE, FL 33314

Year: 2022(Tier2)
Facility Id: 7238720
Active Date: Not reported
Inactive Date: Not reported
Sale Pending: Not reported
Original Date: Not reported
PLOT Source: Not reported
Latitude: Not reported
Longitude: Not reported
LEPC District: Not reported
Counties: Not reported
SERC: Not reported
Program Level: Not reported
PRIME: Not reported
SIC Code: Not reported
SIC Code 2: Not reported
NAICS Code: 441227
Last Modified Date: 01/01/2023
First Submit Date: 2023-01-01(Tier2)
Data Submitted By: Ben Sverdlow
Company Name: JEFFREY ALLEN INC
Comments: Not reported

Contact:
Contact ID: Not reported
Year: 2022(Tier2)
Facility Id: 7238720
Contact Type: Owner / Operator
Contact Name: Ben Sverdlow
Contact Title: Not reported
Contact Phone: Not reported
Contact 24Hr Phone: Not reported
Contact Telephone 2: Not reported
Contact Telephone 3: Not reported
Contact Telephone 4: Not reported
Contact Telephone 5: Not reported
Contact Telephone 6: Not reported
Contact Email: Not reported

Name: JEFFREY ALLEN - FORT LAUDERDALE
Address: 2701 REESE ROAD
City,State,Zip: DAVIE, FL 33314

Year: 2021
Facility Id: 7077897
Active Date: Not reported
Inactive Date: Not reported
Sale Pending: Not reported
Original Date: Not reported
PLOT Source: Not reported
Latitude: Not reported
Longitude: Not reported
LEPC District: Not reported
Counties: Not reported

JEFFREY ALLEN, INC. (Continued) **S111696827**

SERC: Not reported
Program Level: Not reported
PRIME: Not reported
SIC Code: Not reported
SIC Code 2: Not reported
NAICS Code: 441228
Last Modified Date: 01/03/2022
First Submit Date: 01/03/2022
Data Submitted By: Ben Sverdlow
Company Name: JEFFREY ALLEN INC
Comments: Not reported

Contact:
Contact ID: Not reported
Year: 2021
Facility Id: 7077897
Contact Type: Owner / Operator
Contact Name: Ben Sverdlow
Contact Title: Not reported
Contact Phone: Not reported
Contact 24Hr Phone: Not reported
Contact Telephone 2: Not reported
Contact Telephone 3: Not reported
Contact Telephone 4: Not reported
Contact Telephone 5: Not reported
Contact Telephone 6: Not reported
Contact Email: Not reported

Name: JEFFREY ALLEN - FORT LAUDERDALE
Address: 2701 REESE ROAD
City,State,Zip: DAVIE, FL 33314

Year: 2020
Facility Id: 6788962
Active Date: Not reported
Inactive Date: Not reported
Sale Pending: Not reported
Original Date: Not reported
PLOT Source: Not reported
Latitude: Not reported
Longitude: Not reported
LEPC District: Not reported
Counties: Not reported
SERC: Not reported
Program Level: Not reported
PRIME: Not reported
SIC Code: Not reported
SIC Code 2: Not reported
NAICS Code: 441228
Last Modified Date: 01/06/2021
First Submit Date: 01/06/2021
Data Submitted By: Ben Sverdlow
Company Name: JEFFREY ALLEN INC
Comments: Not reported

Contact:

JEFFREY ALLEN, INC. (Continued) **S111696827**

Contact ID:	Not reported
Year:	2020
Facility Id:	6788962
Contact Type:	Owner / Operator
Contact Name:	Jeffrey Allen
Contact Title:	Not reported
Contact Phone:	Not reported
Contact 24Hr Phone:	Not reported
Contact Telephone 2:	800-282-6256
Contact Telephone 3:	Not reported
Contact Telephone 4:	Not reported
Contact Telephone 5:	Not reported
Contact Telephone 6:	Not reported
Contact Email:	Not reported

Contact ID:	Not reported
Year:	2020
Facility Id:	6788962
Contact Type:	Owner / Operator
Contact Name:	Jeffrey Allen
Contact Title:	Not reported
Contact Phone:	Not reported
Contact 24Hr Phone:	Not reported
Contact Telephone 2:	800-282-6256
Contact Telephone 3:	Not reported
Contact Telephone 4:	Not reported
Contact Telephone 5:	Not reported
Contact Telephone 6:	Not reported
Contact Email:	Not reported

Name:	JEFFREY ALLEN - FORT LAUDERDALE
Address:	2701 REESE ROAD
City,State,Zip:	DAVIE, FL 33314

Year:	2019
Facility Id:	6625482
Active Date:	Not reported
Inactive Date:	Not reported
Sale Pending:	Not reported
Original Date:	Not reported
PLOT Source:	Not reported
Latitude:	Not reported
Longitude:	Not reported
LEPC District:	Not reported
Counties:	Not reported
SERC:	Not reported
Program Level:	Not reported
PRIME:	Not reported
SIC Code:	Not reported
SIC Code 2:	Not reported
NAICS Code:	441228
Last Modified Date:	01/06/2020
First Submit Date:	01/06/2020
Data Submitted By:	Ben Sverdlow
Company Name:	JEFFREY ALLEN INC

JEFFREY ALLEN, INC. (Continued) **S111696827**

Comments: Not reported

Contact:

Contact ID:	Not reported
Year:	2019
Facility Id:	6625482
Contact Type:	Owner / Operator
Contact Name:	Jeffrey Allen
Contact Title:	Not reported
Contact Phone:	Not reported
Contact 24Hr Phone:	Not reported
Contact Telephone 2:	800-282-6256
Contact Telephone 3:	Not reported
Contact Telephone 4:	Not reported
Contact Telephone 5:	Not reported
Contact Telephone 6:	Not reported
Contact Email:	Not reported

Contact ID:	Not reported
Year:	2019
Facility Id:	6625482
Contact Type:	Owner / Operator
Contact Name:	Jeffrey Allen
Contact Title:	Not reported
Contact Phone:	Not reported
Contact 24Hr Phone:	Not reported
Contact Telephone 2:	800-282-6256
Contact Telephone 3:	Not reported
Contact Telephone 4:	Not reported
Contact Telephone 5:	Not reported
Contact Telephone 6:	Not reported
Contact Email:	Not reported

Name:	JEFFREY ALLEN - FORT LAUDERDALE
Address:	2701 REESE ROAD
City,State,Zip:	DAVIE, FL 33314

Year:	2018
Facility Id:	6363736
Active Date:	Not reported
Inactive Date:	Not reported
Sale Pending:	Not reported
Original Date:	Not reported
PLOT Source:	Not reported
Latitude:	Not reported
Longitude:	Not reported
LEPC District:	Not reported
Counties:	Not reported
SERC:	Not reported
Program Level:	Not reported
PRIME:	Not reported
SIC Code:	Not reported
SIC Code 2:	Not reported
NAICS Code:	441228
Last Modified Date:	01/09/2019
First Submit Date:	01/09/2019

JEFFREY ALLEN, INC. (Continued) **S111696827**

Data Submitted By: Ben Sverdlow
Company Name: JEFFREY ALLEN INC
Comments: Not reported

Contact:
Contact ID: Not reported
Year: 2018
Facility Id: 6363736
Contact Type: Owner / Operator
Contact Name: Jeffrey Allen
Contact Title: Not reported
Contact Phone: Not reported
Contact 24Hr Phone: Not reported
Contact Telephone 2: 800-282-6256
Contact Telephone 3: Not reported
Contact Telephone 4: Not reported
Contact Telephone 5: Not reported
Contact Telephone 6: Not reported
Contact Email: Not reported

Contact ID: Not reported
Year: 2018
Facility Id: 6363736
Contact Type: Owner / Operator
Contact Name: Jeffrey Allen
Contact Title: Not reported
Contact Phone: Not reported
Contact 24Hr Phone: Not reported
Contact Telephone 2: 800-282-6256
Contact Telephone 3: Not reported
Contact Telephone 4: Not reported
Contact Telephone 5: Not reported
Contact Telephone 6: Not reported
Contact Email: Not reported

Name: JEFFREY ALLEN - FORT LAUDERDALE
Address: 2701 REESE ROAD
City,State,Zip: DAVIE, FL 33314

Year: 2017
Facility Id: 6064481
Active Date: Not reported
Inactive Date: Not reported
Sale Pending: Not reported
Original Date: Not reported
PLOT Source: Not reported
Latitude: Not reported
Longitude: Not reported
LEPC District: Not reported
Counties: Not reported
SERC: Not reported
Program Level: Not reported
PRIME: Not reported
SIC Code: 3691
SIC Code 2: Not reported
NAICS Code: 441228

JEFFREY ALLEN, INC. (Continued) **S111696827**

Last Modified Date: 01/04/2018
First Submit Date: 01/04/2018
Data Submitted By: Ben Sverdlow
Company Name: JEFFREY ALLEN INC
Comments: Not reported

Contact:
Contact ID: Not reported
Year: 2017
Facility Id: 6064481
Contact Type: Emergency Contact
Contact Name: Frances Welsh
Contact Title: Not reported
Contact Phone: 954-560-4965
Contact 24Hr Phone: Not reported
Contact Telephone 2: 8002826256
Contact Telephone 3: Not reported
Contact Telephone 4: 813-215-6559
Contact Telephone 5: Not reported
Contact Telephone 6: 813-215-6559
Contact Email: Not reported

Name: JEFFREY ALLEN - FORT LAUDERDALE
Address: 2701 REESE ROAD
City,State,Zip: DAVIE, FL 33314

Year: 2016
Facility Id: 5861558
Active Date: Not reported
Inactive Date: Not reported
Sale Pending: Not reported
Original Date: Not reported
PLOT Source: Not reported
Latitude: Not reported
Longitude: Not reported
LEPC District: Not reported
Counties: Not reported
SERC: Not reported
Program Level: Not reported
PRIME: Not reported
SIC Code: 3691
SIC Code 2: Not reported
NAICS Code: 441228
Last Modified Date: 02/28/2017
First Submit Date: 02/28/2017
Data Submitted By: Ben Sverdlow
Company Name: JEFFREY ALLEN INC
Comments: Not reported

Contact:
Contact ID: Not reported
Year: 2016
Facility Id: 5861558
Contact Type: Emergency Contact
Contact Name: Frances Welsh
Contact Title: Not reported

JEFFREY ALLEN, INC. (Continued) **S111696827**

Contact Phone: 954-560-4965
Contact 24Hr Phone: Not reported
Contact Telephone 2: 9545604965
Contact Telephone 3: 8132156559
Contact Telephone 4: 8002826256
Contact Telephone 5: Not reported
Contact Telephone 6: 800-282-6256
Contact Email: Not reported

Name: JEFFREY ALLEN - FORT LAUDERDALE
Address: 2701 REESE ROAD
City,State,Zip: DAVIE, FL 33314

Year: 2015
Facility Id: 5368998
Active Date: Not reported
Inactive Date: Not reported
Sale Pending: Not reported
Original Date: Not reported
PLOT Source: Not reported
Latitude: 26.1597
Longitude: -80.185100
LEPC District: Not reported
Counties: Not reported
SERC: Not reported
Program Level: Not reported
PRIME: Not reported
SIC Code: 3691
SIC Code 2: Not reported
NAICS Code: 335911
Last Modified Date: 01/06/2016
First Submit Date: 01/06/2016
Data Submitted By: Ben Sverdlow
Company Name: JEFFREY ALLEN INC
Comments: Not reported

Contact:
Contact ID: Not reported
Year: 2015
Facility Id: 5368998
Contact Type: Emergency Contact
Contact Name: Frances Welsh
Contact Title: Not reported
Contact Phone: 954-560-4965
Contact 24Hr Phone: Not reported
Contact Telephone 2: 9545604965
Contact Telephone 3: Not reported
Contact Telephone 4: 813-215-6559
Contact Telephone 5: Not reported
Contact Telephone 6: 813-215-6559
Contact Email: Not reported

Name: JEFFREY ALLEN - FORT LAUDERDALE
Address: 2701 REESE ROAD

JEFFREY ALLEN, INC. (Continued) **S111696827**

City,State,Zip: DAVIE, FL 33314

Year: 2014
Facility Id: 4978676
Active Date: Not reported
Inactive Date: Not reported
Sale Pending: Not reported
Original Date: Not reported
PLOT Source: Not reported
Latitude: 26.1597
Longitude: -80.185100
LEPC District: Not reported
Counties: Not reported
SERC: Not reported
Program Level: Not reported
PRIME: Not reported
SIC Code: 3691
SIC Code 2: Not reported
NAICS Code: 335911
Last Modified Date: 02/10/2015
First Submit Date: 01/06/2015
Data Submitted By: Ben Sverdlow
Company Name: JEFFREY ALLEN INC
Comments: Not reported

Contact:
Contact ID: Not reported
Year: 2014
Facility Id: 4978676
Contact Type: Fac. Emergency Coordinator
Contact Name: Benjamin Sverdlow
Contact Title: Not reported
Contact Phone: Not reported
Contact 24Hr Phone: Not reported
Contact Telephone 2: 8132156559
Contact Telephone 3: Not reported
Contact Telephone 4: Not reported
Contact Telephone 5: Not reported
Contact Telephone 6: Not reported
Contact Email: Not reported

Click this hyperlink while viewing on your computer to access
5 additional FL_TIER2: record(s) in the EDR Site Report.

K73 **MARINE POWER CONCEPTS** **HAZ WASTE** **S130172008**
ESE **2701 REESE RD** **N/A**
1/8-1/4 **DAVIE, FL 33314**
0.210 mi.
1110 ft. **Site 8 of 8 in cluster K**

Relative:
Lower

Actual:
3 ft.

HAZ WASTE:
Facility ID: 6939
Name: MARINE POWER CONCEPTS
Address: 2701 REESE RD
City,State,Zip: DAVIE, FL 33314

MARINE POWER CONCEPTS (Continued) **S130172008**

County:	BROWARD
Telephone:	(954)584-6010
Email:	Not reported
Status:	O - OUT OF BUSINESS
Generator Status:	N - NOT A HAZARDOUS WASTE GENERATOR
EPA ID:	FLD984188110
Other ID:	3754
Old Facility ID:	611128
SIC:	3732 - MANUFACTURING - BOAT BUILDING AND REPAIRING
Verified:	V - VERIFICATION BY ON-SITE VISIT
Verified Date:	02/19/1998
Hazardous Waste LBS/YEAR:	0
Wastes:	0

O74 **FERNCREST QUARRY** **MINES MRDS** **1025715606**
SSE **N/A**
1/8-1/4 **BROWARD (County), FL**
0.218 mi.
1150 ft. **Site 1 of 2 in cluster O**

Relative: MINES MRDS:
Lower

Actual: Name:	FERNCREST QUARRY
2 ft. Address:	Not reported
Deposit identification Number:	10239924
City,State,Zip:	FLORIDA
URL:	
MRDS Identification Number:	Not reported
MAS/MILS Identification Number:	120110010
Region:	NA
Country:	United States
Primary Commodities:	Stone, Crushed/Broken
Secondary Commodities:	Not reported
Tertiary Commodities:	Not reported
Operation Type:	Surface
Deposit Type:	Not reported
Production Size:	Not reported
Development Status:	Past Producer
Ore Minerals or Materials:	Not reported
Gangue Minerals or Materials:	Not reported
Other Minerals or Materials:	Not reported
Ore Body Form:	Not reported
Workings Type:	Not reported
Mineral Deposit Model:	Not reported
Alteration Processes:	Not reported
Concentration Processes:	Not reported
Previous Names:	Not reported
Ore Controls:	Not reported
Reporter:	Not reported
Host Rock Unit Name:	Not reported
Host Rock Type:	Not reported
Associated Rock Unit Name:	Not reported
Associated Rock Type Code:	Not reported
Structural Characteristics:	Not reported
Tectonic Setting:	Not reported
References:	Not reported
First Production Year:	Not reported
Began Before/After FPY:	Not reported

FERNCREST QUARRY (Continued) **1025715606**

Last Production Year:	Not reported
Ended Before/After LPY:	Not reported
Year Discovered:	Not reported
Found Before/After YD:	Not reported
Production History:	Not reported
Discovery Information:	Not reported
Latitude:	26.09007
Longitude:	-80.22481
Object ID:	233983
Score:	Not reported

P75 **INTERNATIONAL SALVAGE INC-FORMER** **AST** **A100290984**
WSW **2281 COLLEGE AVE** **N/A**
1/8-1/4 **DAVIE, FL 33317**
0.221 mi.
1167 ft. **Site 1 of 7 in cluster P**

Relative:
Lower

Actual:
3 ft.

AST:

Facility ID:	9807036
Name:	INTERNATIONAL SALVAGE INC-FORMER
Address:	2281 COLLEGE AVE
City,State,Zip:	DAVIE, FL 33317
Facility Phone:	9545871966
Facility Status:	CLOSED
Facility Type:	C
Type Description:	Fuel user/Non-retail
Depco:	P
Region:	STATE
Positioning Method:	Not reported
Latitude/Longitude:	Not reported

Tank:

Tank ID:	1
Tank Capacity:	2000
Tank Location:	ABOVEGROUND
Tank Status:	B-Removed from Site
Status Date:	06/01/2011
Install Date:	11/1/2004
Substance:	D
Content Description:	Vehicular Diesel
Vessel Indicator:	TANK
DEP Contractor:	P

Owner:

Owner ID:	57477
Owner Name:	INTERNATIONAL SALVAGE INC
Owner Address:	4611 S UNIVERSITY DR. SUITE #316
Owner Address 2:	ATTN: GLENN BUGBEE
Owner City,State,Zip:	DAVIE, FL 33328
Owner Contact:	GLENN BUGBEE
Owner Phone:	9545871966

BROWARD CO AST:

Name:	INTERNATIONAL SALVAGE, INC.
Address:	2281 COLLEGE AVE
City,State,Zip:	DAVIE, FL 33317

INTERNATIONAL SALVAGE INC-FORMER (Continued) **A100290984**

Facility ID:	07333
Storage Tank ID:	07333-01
Tank Status:	B. Removed From Site
Install Date:	11/22/2004
Tank Size:	2000
DEP Site ID:	069807036
Tank Construction:	C. Steel
Substance:	D. Vehicular Diesel
Tank Type:	Above ground

P76 **INTERNATIONAL SALVAGE INC-FORMER** **Financial Assurance** **S107675291**
WSW **2281 COLLEGE AVE** **HAZ WASTE** **N/A**
1/8-1/4 **DAVIE, FL 33317** **BROWARD CO. HM**
0.221 mi.
1167 ft. **Site 2 of 7 in cluster P**

Relative:
Lower

Actual:
3 ft.

FL Financial Assurance 3:

Name:	INTERNATIONAL SALVAGE INC-FORMER
Address:	2281 COLLEGE AVE
City,State,Zip:	DAVIE, FL 33317
Region:	3
Facility ID:	9807036
Facility Phone:	9545871966
Facility Status:	CLOSED
Facility Type:	C
Type Description:	Fuel user/Non-retail
DEP CO:	P
Finaincial Responsibility:	INSURANCE
Insurance Company:	Not reported
Effective Date:	05/13/2009
Expire Date:	05/13/2010
Owner ID:	57477
Onwer Name:	INTERNATIONAL SALVAGE INC
Owner Address:	4611 S UNIVERSITY DR. SUITE #316
Owner Address2:	ATTN: GLENN BUGBEE
Owner City,St,Zip:	DAVIE, FL 33328
Contact:	GLENN BUGBEE
Resp Party Phone:	9545871966

HAZ WASTE:

Facility ID:	211399
Name:	CUTTERS EDGE
Address:	2281 COLLEGE AVE
City,State,Zip:	DAVIE, FL 33317
County:	BROWARD
Telephone:	(954)347-6661
Email:	Not reported
Status:	A - ACTIVE - WASTE GENERATOR
Generator Status:	N - NOT A HAZARDOUS WASTE GENERATOR
EPA ID:	NA
Other ID:	13968
Old Facility ID:	Not reported
SIC:	0782 - AGRICULTURE - LAWN AND GARDEN SERVICES
Verified:	V - VERIFICATION BY ON-SITE VISIT
Verified Date:	08/28/2018
Hazardous Waste LBS/YEAR:	0
Wastes:	3

INTERNATIONAL SALVAGE INC-FORMER (Continued) **S107675291**

Facility ID:	128910
Name:	INTERNATIONAL SALVAGE INC
Address:	2281 COLLEGE
City,State,Zip:	DAVIE, FL 33317
County:	BROWARD
Telephone:	()-
Email:	Not reported
Status:	O - OUT OF BUSINESS
Generator Status:	N - NOT A HAZARDOUS WASTE GENERATOR
EPA ID:	NA
Other ID:	07333
Old Facility ID:	617235
SIC:	4226 - TRANS. & UTILITIES - SPECIAL WAREHOUSING AND STORAGE, NEC
Verified:	V - VERIFICATION BY ON-SITE VISIT
Verified Date:	05/03/2012
Hazardous Waste LBS/YEAR:	0
Wastes:	0

BROWARD CO. HM:

Name:	CUTTERS EDGE
Address:	2281 COLLEGE AVE
City,State,Zip:	DAVIE, FL 33317
Region:	BROWARD
Facility ID:	13968
Alt Location:	Not reported
Facility Status:	OPEN

Name:	INTERNATIONAL SALVAGE, INC.
Address:	2281 COLLEGE AVE
City,State,Zip:	DAVIE, FL 33317
Region:	BROWARD
Facility ID:	07333
Alt Location:	Not reported
Facility Status:	OPEN

Q77 **AMERICARS SERVICES, LLC** **BROWARD CO. HM** **S107676408**
West **2301 SW 66TH TER** **N/A**
1/8-1/4 **DAVIE, FL 33317**
0.228 mi.
1205 ft. **Site 1 of 2 in cluster Q**

Relative: **Lower**

Actual: **4 ft.**

BROWARD CO. HM:

Name:	R. P. M. COLLISION & FRAME, INC.
Address:	2301 SW 66TH TER
City,State,Zip:	DAVIE, FL 33317
Region:	BROWARD
Facility ID:	06324
Alt Location:	Not reported
Facility Status:	OPEN

Name:	AMERICARS SERVICES, LLC
Address:	2301 SW 66TH TER
City,State,Zip:	DAVIE, FL 33317
Region:	BROWARD
Facility ID:	11383
Alt Location:	Not reported
Facility Status:	CLOSED

Q78 **AMERICARS SERVICES, LLC** **HAZ WASTE** **S130036198**
West **2301 SW 66TH TERRACE #6** **N/A**
1/8-1/4 **DAVIE, FL 33317**
0.228 mi.
1205 ft. **Site 2 of 2 in cluster Q**

Relative: **Lower**
Actual: **4 ft.**

HAZ WASTE:

Facility ID:	147930
Name:	AMERICARS SERVICES, LLC
Address:	2301 SW 66TH TERRACE #6
City,State,Zip:	DAVIE, FL 33317
County:	BROWARD
Telephone:	(954)382-2846
Email:	Not reported
Status:	O - OUT OF BUSINESS
Generator Status:	N - NOT A HAZARDOUS WASTE GENERATOR
EPA ID:	NA
Other ID:	11383
Old Facility ID:	Not reported
SIC:	7538 - SERVICES - GENERAL AUTOMOTIVE REPAIR SHOPS
Verified:	V - VERIFICATION BY ON-SITE VISIT
Verified Date:	05/16/2013
Hazardous Waste LBS/YEAR:	0
Wastes:	0

R79 **FL DEPT OF TRANSPORTATION** **UST FINDER** **1028229369**
West **6950 HWY 84** **UST FINDER RELEASE** **N/A**
1/8-1/4 **DAVIE, FL 33317**
0.230 mi.
1215 ft. **Site 1 of 2 in cluster R**

Relative: **Lower**
Actual: **3 ft.**

UST FINDER:

Object ID:	68078
Facility ID:	FL8622344
Name:	FL DEPT OF TRANSPORTATION
Address:	6950 HWY 84
City,State,Zip:	DAVIE, FL 33317
Address Match Type:	Not reported
Open USTs:	0
Closed USTs:	2
TOS USTs:	0
Population 1500ft:	252
Private Wells 1500ft:	0
Within 100yr Floodplain:	No
Land Use:	Developed, Open Space
Within SPA:	No
SPA PWS Facility ID:	Not reported
SPA Water Type:	Not reported
SPA Facility Type:	Not reported
SPA HUC12:	Not reported
Within WHPA:	Yes
WHPA PWS Facility ID:	FL4060163_4359751806
WHPA Water Type:	GW - Ground water
WHPA Facility Type:	WL - Well
WHPA HUC12:	030902061205
Facility Status:	Closed UST(s)
Date of Last Inspection:	Not reported
EPA Region:	4
Tribe:	Not reported
Coordinate Source:	State

FL DEPT OF TRANSPORTATION (Continued) **1028229369**

X Coord: -80.22916667
Y Coord: 26.09305556
Latitude: 26.09305556
Longitude: -80.22916667

UST FINDER:
Object ID: 310472
Facility ID: FL8622344
Tank ID: FL8622344-2
Tank Status: Closed
Installation Date: Not reported
Removal Date: Not reported
Tank Capacity: 3000
Substances: Vehicular Diesel
Tank Wall Type: Not reported

Object ID: 310473
Facility ID: FL8622344
Tank ID: FL8622344-1
Tank Status: Closed
Installation Date: Not reported
Removal Date: Not reported
Tank Capacity: 8000
Substances: Vehicular Diesel
Tank Wall Type: Not reported

UST FINDER RELEASE:
Object ID: 121849
Facility ID: FL8622344
Lust ID: FL30836
Name: FL DEPT OF TRANSPORTATION
Address: 6950 HWY 84
City,State,Zip: DAVIE, FL 0
Address Match Type: Not reported
Reported Date: 1988/04/20 16:00:00+00
Status: No Further Action
Substance: Not reported
Population within 1500ft: 252
Domestic Wells within 1500ft: 0
Land Use: Developed, Open Space
Within SPA: No
SPA PWS Facility ID: Not reported
SPA Water Type: Not reported
SPA Facility Type: Not reported
SPA HUC12: Not reported
Within WHPA: Yes
WHPA PWS Facility ID: FL4060163_4359751806
WHPA Water Type: GW - Ground water
WHPA Facility Type: WL - Well
WHPA HUC12: 030902061205
Within 100yr Floodplain: No
Tribe: Not reported
EPA Region: 4
NFA Letter 1: Not reported
NFA Letter 2: Not reported
NFA Letter 3: Not reported

FL DEPT OF TRANSPORTATION (Continued) **1028229369**

NFA Letter 4:	Not reported
Closed With Residual Contaminate:	Not reported
Coordinate Source:	State
X Coord:	-80.22917
Y Coord:	26.09306
Latitude:	26.09306
Longitude:	-80.2291699999999

R80 **FL DEPT OF TRANSPORTATION** **LUST** **U001342795**
West **6950 HWY 84** **UST** **N/A**
1/8-1/4 **DAVIE, FL 33317** **DWM CONTAM**
0.230 mi.
1215 ft. **Site 2 of 2 in cluster R**

Relative: **Lower**
Actual: **3 ft.**

LUST:

Name:	FL DEPT OF TRANSPORTATION
Address:	6950 HWY 84
City,State,Zip:	DAVIE, FL 33317
Region:	STATE
Facility Id:	8622344
Facility Status:	CLOSED
Facility Type:	C - Fuel user/Non-retail
Facility Phone:	Not reported
Facility Cleanup Rank:	Not reported
District:	Southeast District
Lat/Long (dms):	26 5 35.0063999 / 80 13 44.9876999
Section:	Not reported
Township:	Not reported
Range:	Not reported
Feature:	Not reported
Method:	AGPS
Datum:	0
Score:	Not reported
Score Effective Date:	Not reported
Score When Ranked:	Not reported
Operator:	FL DEPT OF TRANSPORTATION
Name Update:	Not reported
Address Update:	1999-06-23 00:00:00

Petroleum Cleanup PCT Facility Score:

Facility Cleanup Status:	NREQ - NOT REQUIRED
Contact:	RICHARD PLAISIR / TOM GREENE (772-465-7396)
Contact Company:	FL DEPT OF TRANSPORTATION DIST IV
Contact Address:	3400 W COMMERCIAL BLVD
Contact City/State/Zip:	FORT LAUDERDALE, FL 33309
Phone:	(954)777-4216
Bad Address Ind:	N
State:	FL
Zip:	33317, 7308
Score:	Not reported
Score Effective Date:	Not reported
Related Party ID:	24716
Primary RP Role:	ACCOUNT OWNER
RP Begin Date:	1991-05-01
RP Zip:	3421
RP Extension:	Not reported

FL DEPT OF TRANSPORTATION (Continued) **U001342795**

Discharge Cleanup Summary:

Discharge Date:	4/20/1988
PCT Discharge Combined:	Not reported
Cleanup Required:	N - NO CLEANUP REQUIRED
Discharge Cleanup Status:	NREQ - CLEANUP NOT REQUIRED
Disch Cleanup Status Date:	5/29/2001
Cleanup Work Status:	COMPLETED
Information Source:	E - EDI
Other Source Description:	Not reported
Eligibility Indicator:	I - INELIGIBLE
Site Manager:	Not reported
Site Mgr End Date:	Not reported
Tank Office:	-

Petroleum Cleanup Program Eligibility:

Facility ID:	8622344
Discharge Date:	4/20/1988
Pct Discharge Combined With:	Not reported
Cleanup Required:	N - NO CLEANUP REQUIRED
Discharge Cleanup Status:	NREQ - CLEANUP NOT REQUIRED
Disch Cleanup Status Date:	5/29/2001
Cleanup Work Status:	COMPLETED
Information Source:	E - EDI
Other Source Description:	Not reported
Application Received Date:	7/8/1988
Cleanup Program:	E - EARLY DETECTION INCENTIVE
Eligibility Status:	12/12/1988
Elig Status Date:	12/12/1988
Letter Of Intent Date:	Not reported
Redetermined:	No
Inspection Date:	9/28/1988
Site Manager:	Not reported
Site Mgr End Date:	Not reported
Tank Office:	-
Deductible Amount:	Not reported
Deductible Paid To Date:	Not reported
Co-Pay Amount:	Not reported
Co-Pay Paid To Date:	Not reported
Cap Amount:	0

Task Information:

District:	SED
Facility ID:	8622344
Facility Status:	CLOSED
Facility Type:	C - Fuel user/Non-retail -
County:	BROWARD
County ID:	6
Cleanup Eligibility Status:	I
Source Effective Date:	Not reported
Discharge Date:	04-20-1988
Cleanup Required:	N - NO CLEANUP REQUIRED
Discharge Cleanup Status:	NREQ - CLEANUP NOT REQUIRED
Disch Cleanup Status Date:	05-29-2001
SRC Action Type:	Not reported
SRC Submit Date:	Not reported
SRC Review Date:	Not reported
SRC Completion Status:	Not reported
SRC Issue Date:	Not reported

FL DEPT OF TRANSPORTATION (Continued) **U001342795**

SRC Comment:	Not reported
Cleanup Work Status:	COMPLETED
Site Mgr:	Not reported
Site Mgr End Date:	Not reported
Tank Office:	Not reported
SR Task ID:	26634
SR Cleanup Responsible:	ST - STATE
SR Funding Eligibility Type:	Not reported
SR Actual Cost:	Not reported
SR Completion Date:	Not reported
SR Payment Date:	Not reported
SR Oral Date:	Not reported
SR Written Date:	Not reported
SR Soil Removal:	Not reported
SR Free Product Removal:	Not reported
SR Soil Tonnage Removed:	Not reported
SR Soil Treatment:	Not reported
SR Other Treatment:	Not reported
SR Alternate Proc Received Date:	Not reported
SR Alternate Procedure Status:	Not reported
SR Alternate Procedure Status Date:	Not reported
SR Alternate Procedure Comments:	Not reported
SA Task ID:	26635
SA Cleanup Responsible:	ST - STATE
SA Funding Eligibility Type:	Not reported
SA Actual Cost:	Not reported
SA Completion Date:	Not reported
SA Payment Date:	Not reported
RAP Task ID:	26636
RAP Cleanup Responsible ID:	ST - STATE
RAP Funding Eligibility Type:	Not reported
RAP Actual Cost:	Not reported
RAP Completion Date:	Not reported
RAP Payment Date:	Not reported
RAP Last Order Approved:	Not reported
RA Task ID:	26637
RA Cleanup Responsible:	ST - STATE
RA Funding Eligibility Type:	Not reported
RA Years to Complete:	Not reported
RA Actual Cost:	Not reported

Click here for Florida Oculus:

UST:

Facility ID:	8622344
Name:	FL DEPT OF TRANSPORTATION
Address:	6950 HWY 84
City,State,Zip:	DAVIE, FL 33317
Facility Phone:	Not reported
Facility Status:	CLOSED
Facility Type:	C
Type Description:	Fuel user/Non-retail
Depco:	P
Region:	STATE
Positioning Method:	AGPS
Latitude/Longitude:	26 5 35 / 80 13 45

FL DEPT OF TRANSPORTATION (Continued) **U001342795**

UST:
- Tank ID: 1
- Tank Capacity: 8000
- Tank Location: UNDERGROUND
- Tank Status: B-Removed from Site
- Status Date: 04/30/1988
- Install Date: Not reported
- Substance: D
- Content Description: Vehicular Diesel
- Vessel Indicator: TANK
- DEP Contractor: P

Owner:
- Owner ID: 24716
- Owner Name: FL DEPT OF TRANSPORTATION DIST IV
- Owner Address: 3400 W COMMERCIAL BLVD
- Owner Address 2: ATTN: DIST FLEET MGR
- Owner City,State,Zip: FORT LAUDERDALE, FL 33309
- Owner Contact: RICHARD PLAISIR / TOM GREENE (772-465-7396)
- Owner Phone: 9547774216

- Tank ID: 2
- Tank Capacity: 3000
- Tank Location: UNDERGROUND
- Tank Status: B-Removed from Site
- Status Date: 04/30/1988
- Install Date: Not reported
- Substance: D
- Content Description: Vehicular Diesel
- Vessel Indicator: TANK
- DEP Contractor: P

Owner:
- Owner ID: 24716
- Owner Name: FL DEPT OF TRANSPORTATION DIST IV
- Owner Address: 3400 W COMMERCIAL BLVD
- Owner Address 2: ATTN: DIST FLEET MGR
- Owner City,State,Zip: FORT LAUDERDALE, FL 33309
- Owner Contact: RICHARD PLAISIR / TOM GREENE (772-465-7396)
- Owner Phone: 9547774216

Click here for Florida Oculus:

DWM CONTAM:
- Name: FL DEPT OF TRANSPORTATION
- Address: 6950 HWY 84
- City,State,Zip: DAVIE, FL
- Program Site Id: 8622344
- Lat DD: 26
- Lat MM: 5
- Lat SS: 35
- Long DD: 80
- Long MM: 13
- Long SS: 45

FL DEPT OF TRANSPORTATION (Continued) **U001342795**

Office/ District:	SED
Program Area:	PETROLEUM
Priority Score:	Not reported
Datum:	0
Method:	AGPS
Facility Status:	CLOSED-STCM
Facility Type:	Not reported
Score Effective Date:	Not reported
Score When Ranked:	Not reported
Rank:	Not reported
Operator:	Not reported
Phone:	Not reported
Name Changed:	Not reported
Addr Changed:	Not reported
Related Party ID:	Not reported
Primary RP Role:	Not reported
RP Begin Date:	Not reported
RP Name:	Not reported
RP Address1:	Not reported
RP Address2:	Not reported
RP City:	Not reported
RP State:	Not reported
RP Zip5:	Not reported
RP Zip4:	Not reported
Contact:	Not reported
RP Phone:	Not reported
RP Extension:	Not reported
Site Manager:	Not reported

P81 **PRESTIGE GUNITE-DAVIE** **AIRS** **S107676328**
WSW **2301 COLLEGE AVE** **Financial Assurance** **N/A**
1/8-1/4 **DAVIE, FL 33317** **BROWARD CO. HM**
0.233 mi. **TIER 2**
1229 ft. **Site 3 of 7 in cluster P**

Relative: **Lower**

Actual: **3 ft.**

AIRS:

Name:	PRESTIGE GUNITE - DAVIE
Address:	2301 COLLEGE AVE
City,State,Zip:	DAVIE, FL 33317
Facility ID:	112500
Facility Status:	A
Office:	BROWARD
Category:	POINT
Owner Name:	Prestige Gunite
SIC Code:	Stone, Clay, Glass And Concrete Products
Title V:	N
Contact Name:	Adrienne Coppock
Contact Address:	4636 Scarborough Dr
Contact Address 2:	Not reported
Contact City:	Lutz
Issue Date:	12/24/2022
Contact Zip Code:	33559
Contact Zip4:	Not reported
Contact Phone:	816-215-2827
Contact EMail:	adrienne.coppock@na.crh.com
Permit Number:	0112500006AG
Expiration Date:	12/24/2027
UTM Zone:	17

PRESTIGE GUNITE-DAVIE (Continued) **S107676328**

UTM North:	2886.13
UTM East:	576.53
Latitude Direction:	26
Latitude Minute:	5
Latitude Second:	32.334
Longitude Direction:	80
Longitude Minute:	14
Longitude Second:	4.938
NAICS:	Not reported
Type:	Concrete Plant
Primary Resp. Official:	Not reported
Primary Resp. Official Address 1:	Not reported
Primary Resp. Official Address2:	Not reported
Primary Resp. Official City:	Not reported
Primary Resp. Official State:	Not reported
Primary Resp. Official Zip5:	Not reported
Primary Resp. Official Phone:	Not reported
Primary Resp. Official Email:	Not reported
Owner/Auth. Representative Address1:	4636 Scarborough Dr
Owner/Auth. Representative Address2:	Not reported
Owner/Auth. Representative City:	Lutz
Owner/Auth. Representative State:	FL
Owner/Auth. Representative Zip5:	33559
Owner/Auth. Representative Phone:	Not reported
Owner/Auth. Representative Email:	Not reported

Name:	PRESTIGE GUNITE - DAVIE
Address:	2301 COLLEGE AVE
City,State,Zip:	DAVIE, FL 33317
Facility ID:	112500
Facility Status:	A
Office:	SEBR
Category:	POINT
Owner Name:	Prestige Gunite
SIC Code:	Stone, Clay, Glass And Concrete Products
Title V:	N
Contact Name:	Adrienne Coppock
Contact Address:	4636 Scarborough Dr
Contact Address 2:	Not reported
Contact City:	Lutz
Issue Date:	12/18/2017
Contact Zip Code:	33559
Contact Zip4:	8506
Contact Phone:	813-384-3089
Contact EMail:	adrienne.coppock@na.crh.com
Permit Number:	0112500005AG
Expiration Date:	12/18/2022
UTM Zone:	17
UTM North:	2886.13
UTM East:	576.53
Latitude Direction:	26
Latitude Minute:	5
Latitude Second:	32.334
Longitude Direction:	80
Longitude Minute:	14
Longitude Second:	4.938
NAICS:	Not reported

PRESTIGE GUNITE-DAVIE (Continued) **S107676328**

Type:	Concrete Plant
Primary Resp. Official:	Not reported
Primary Resp. Official Address 1:	Not reported
Primary Resp. Official Address2:	Not reported
Primary Resp. Official City:	Not reported
Primary Resp. Official State:	Not reported
Primary Resp. Official Zip5:	Not reported
Primary Resp. Official Phone:	Not reported
Primary Resp. Official Email:	Not reported
Owner/Auth. Representative Address1:	4636 Scarborough Dr
Owner/Auth. Representative Address2:	Not reported
Owner/Auth. Representative City:	Lutz
Owner/Auth. Representative State:	FL
Owner/Auth. Representative Zip5:	33559
Owner/Auth. Representative Phone:	Not reported
Owner/Auth. Representative Email:	Not reported

Name:	PRESTIGE GUNITE - DAVIE
Address:	2301 COLLEGE AVE
City,State,Zip:	DAVIE, FL 33317
Facility ID:	112500
Facility Status:	A
Office:	SEBR
Category:	POINT
Owner Name:	Prestige Gunite
SIC Code:	Stone, Clay, Glass And Concrete Products
Title V:	N
Contact Name:	Adrienne Coppock
Contact Address:	4636 Scarborough Dr.
Contact Address 2:	Not reported
Contact City:	Lutz
Issue Date:	12/24/2022
Contact Zip Code:	33559
Contact Zip4:	Not reported
Contact Phone:	816-215-2827
Contact EMail:	adrienne.coppock@na.crh.com
Permit Number:	0112500006AG
Expiration Date:	12/24/2027
UTM Zone:	17
UTM North:	2886.13
UTM East:	576.53
Latitude Direction:	26
Latitude Minute:	5
Latitude Second:	32.334
Longitude Direction:	80
Longitude Minute:	14
Longitude Second:	4.938
NAICS:	Not reported
Type:	Concrete Plant
Primary Resp. Official:	Not reported
Primary Resp. Official Address 1:	Not reported
Primary Resp. Official Address2:	Not reported
Primary Resp. Official City:	Not reported
Primary Resp. Official State:	Not reported
Primary Resp. Official Zip5:	Not reported
Primary Resp. Official Phone:	Not reported
Primary Resp. Official Email:	Not reported

PRESTIGE GUNITE-DAVIE (Continued) **S107676328**

Owner/Auth. Representative Address1:	4636 Scarborough Dr
Owner/Auth. Representative Address2:	Not reported
Owner/Auth. Representative City:	Lutz
Owner/Auth. Representative State:	FL
Owner/Auth. Representative Zip5:	33559
Owner/Auth. Representative Phone:	Not reported
Owner/Auth. Representative Email:	Not reported

Name:	PRESTIGE GUNITE - DAVIE
Address:	2301 COLLEGE AVE
City,State,Zip:	DAVIE, FL 33317
Facility ID:	112500
Facility Status:	A
Office:	SEBR
Category:	POINT
Owner Name:	Prestige Gunite
SIC Code:	Stone, Clay, Glass And Concrete Products
Title V:	N
Contact Name:	Adrienne Coppock
Contact Address:	4636 Scarborough Dr
Contact Address 2:	Not reported
Contact City:	Lutz
Issue Date:	12/24/2022
Contact Zip Code:	33559
Contact Zip4:	8506
Contact Phone:	813-384-3089
Contact EMail:	adrienne.coppock@na.crh.com
Permit Number:	0112500006AG
Expiration Date:	12/24/2027
UTM Zone:	17
UTM North:	2886.13
UTM East:	576.53
Latitude Direction:	26
Latitude Minute:	5
Latitude Second:	32.334
Longitude Direction:	80
Longitude Minute:	14
Longitude Second:	4.938
NAICS:	Not reported
Type:	Concrete Plant
Primary Resp. Official:	Not reported
Primary Resp. Official Address 1:	Not reported
Primary Resp. Official Address2:	Not reported
Primary Resp. Official City:	Not reported
Primary Resp. Official State:	Not reported
Primary Resp. Official Zip5:	Not reported
Primary Resp. Official Phone:	Not reported
Primary Resp. Official Email:	Not reported
Owner/Auth. Representative Address1:	4636 Scarborough Dr
Owner/Auth. Representative Address2:	Not reported
Owner/Auth. Representative City:	Lutz
Owner/Auth. Representative State:	FL
Owner/Auth. Representative Zip5:	33559
Owner/Auth. Representative Phone:	Not reported
Owner/Auth. Representative Email:	Not reported

PRESTIGE GUNITE-DAVIE (Continued) **S107676328**

FL Financial Assurance 3:

Name:	PRESTIGE GUNITE-DAVIE
Address:	2301 COLLEGE AVE
City,State,Zip:	DAVIE, FL 33317
Region:	3
Facility ID:	9800490
Facility Phone:	2392701687
Facility Status:	CLOSED
Facility Type:	C
Type Description:	Fuel user/Non-retail
DEP CO:	P
Finaincial Responsibility:	INSURANCE
Insurance Company:	COMMERCE & INDUSTRY
Effective Date:	08/21/2008
Expire Date:	08/21/2009
Owner ID:	76554
Onwer Name:	PRESTIGE GUNITE INC
Owner Address:	4636 SCARBOROUGH DR
Owner Address2:	Not reported
Owner City,St,Zip:	Lutz, FL 33559
Contact:	BRYAN OTT
Resp Party Phone:	2392701687

Name:	PRESTIGE GUNITE-DAVIE
Address:	2301 COLLEGE AVE
City,State,Zip:	DAVIE, FL 33317
Region:	3
Facility ID:	9800490
Facility Phone:	2392701687
Facility Status:	CLOSED
Facility Type:	C
Type Description:	Fuel user/Non-retail
DEP CO:	P
Finaincial Responsibility:	INSURANCE
Insurance Company:	COMMERCE & INDUSTRY
Effective Date:	08/21/2009
Expire Date:	08/21/2010
Owner ID:	76554
Onwer Name:	PRESTIGE GUNITE INC
Owner Address:	4636 SCARBOROUGH DR
Owner Address2:	Not reported
Owner City,St,Zip:	Lutz, FL 33559
Contact:	BRYAN OTT
Resp Party Phone:	2392701687

Name:	PRESTIGE GUNITE-DAVIE
Address:	2301 COLLEGE AVE
City,State,Zip:	DAVIE, FL 33317
Region:	3
Facility ID:	9800490
Facility Phone:	2392701687
Facility Status:	CLOSED
Facility Type:	C
Type Description:	Fuel user/Non-retail
DEP CO:	P
Finaincial Responsibility:	INSURANCE
Insurance Company:	COMMERCE & INDUSTRY

PRESTIGE GUNITE-DAVIE (Continued) **S107676328**

Effective Date:	08/21/2010
Expire Date:	08/22/2011
Owner ID:	76554
Onwer Name:	PRESTIGE GUNITE INC
Owner Address:	4636 SCARBOROUGH DR
Owner Address2:	Not reported
Owner City,St,Zip:	Lutz, FL 33559
Contact:	BRYAN OTT
Resp Party Phone:	2392701687

Name:	PRESTIGE GUNITE-DAVIE
Address:	2301 COLLEGE AVE
City,State,Zip:	DAVIE, FL 33317
Region:	3
Facility ID:	9800490
Facility Phone:	2392701687
Facility Status:	CLOSED
Facility Type:	C
Type Description:	Fuel user/Non-retail
DEP CO:	P
Finaincial Responsibility:	INSURANCE
Insurance Company:	COMMERCE & INDUSTRY
Effective Date:	08/21/2011
Expire Date:	08/21/2012
Owner ID:	76554
Onwer Name:	PRESTIGE GUNITE INC
Owner Address:	4636 SCARBOROUGH DR
Owner Address2:	Not reported
Owner City,St,Zip:	Lutz, FL 33559
Contact:	BRYAN OTT
Resp Party Phone:	2392701687

Name:	PRESTIGE GUNITE-DAVIE
Address:	2301 COLLEGE AVE
City,State,Zip:	DAVIE, FL 33317
Region:	3
Facility ID:	9800490
Facility Phone:	2392701687
Facility Status:	CLOSED
Facility Type:	C
Type Description:	Fuel user/Non-retail
DEP CO:	P
Finaincial Responsibility:	INSURANCE
Insurance Company:	COMMERCE & INDUSTRY
Effective Date:	08/21/2013
Expire Date:	08/21/2014
Owner ID:	76554
Onwer Name:	PRESTIGE GUNITE INC
Owner Address:	4636 SCARBOROUGH DR
Owner Address2:	Not reported
Owner City,St,Zip:	Lutz, FL 33559
Contact:	BRYAN OTT
Resp Party Phone:	2392701687

Name:	PRESTIGE GUNITE-DAVIE
Address:	2301 COLLEGE AVE
City,State,Zip:	DAVIE, FL 33317

PRESTIGE GUNITE-DAVIE (Continued) **S107676328**

Region:	3
Facility ID:	9800490
Facility Phone:	2392701687
Facility Status:	CLOSED
Facility Type:	C
Type Description:	Fuel user/Non-retail
DEP CO:	P
Finaincial Responsibility:	INSURANCE
Insurance Company:	COMMERCE & INDUSTRY
Effective Date:	08/21/2015
Expire Date:	08/21/2016
Owner ID:	76554
Onwer Name:	PRESTIGE GUNITE INC
Owner Address:	4636 SCARBOROUGH DR
Owner Address2:	Not reported
Owner City,St,Zip:	Lutz, FL 33559
Contact:	BRYAN OTT
Resp Party Phone:	2392701687

Name:	PRESTIGE GUNITE-DAVIE
Address:	2301 COLLEGE AVE
City,State,Zip:	DAVIE, FL 33317
Region:	3
Facility ID:	9800490
Facility Phone:	2392701687
Facility Status:	CLOSED
Facility Type:	C
Type Description:	Fuel user/Non-retail
DEP CO:	P
Finaincial Responsibility:	INSURANCE
Insurance Company:	FPLIPA
Effective Date:	05/05/1998
Expire Date:	08/21/1998
Owner ID:	76554
Onwer Name:	PRESTIGE GUNITE INC
Owner Address:	4636 SCARBOROUGH DR
Owner Address2:	Not reported
Owner City,St,Zip:	Lutz, FL 33559
Contact:	BRYAN OTT
Resp Party Phone:	2392701687

Name:	PRESTIGE GUNITE-DAVIE
Address:	2301 COLLEGE AVE
City,State,Zip:	DAVIE, FL 33317
Region:	3
Facility ID:	9800490
Facility Phone:	2392701687
Facility Status:	CLOSED
Facility Type:	C
Type Description:	Fuel user/Non-retail
DEP CO:	P
Finaincial Responsibility:	INSURANCE
Insurance Company:	LIBERTY SURPLUS INSURANCE CORP
Effective Date:	09/01/2018
Expire Date:	09/01/2019
Owner ID:	76554
Onwer Name:	PRESTIGE GUNITE INC

PRESTIGE GUNITE-DAVIE (Continued) **S107676328**

Owner Address: 4636 SCARBOROUGH DR
Owner Address2: Not reported
Owner City,St,Zip: Lutz, FL 33559
Contact: BRYAN OTT
Resp Party Phone: 2392701687

Name: PRESTIGE GUNITE-DAVIE
Address: 2301 COLLEGE AVE
City,State,Zip: DAVIE, FL 33317
Region: 3
Facility ID: 9800490
Facility Phone: 2392701687
Facility Status: CLOSED
Facility Type: C
Type Description: Fuel user/Non-retail
DEP CO: P
Finaincial Responsibility: INSURANCE
Insurance Company: LIBERTY SURPLUS INSURANCE CORP
Effective Date: 09/01/2019
Expire Date: 09/01/2020
Owner ID: 76554
Onwer Name: PRESTIGE GUNITE INC
Owner Address: 4636 SCARBOROUGH DR
Owner Address2: Not reported
Owner City,St,Zip: Lutz, FL 33559
Contact: BRYAN OTT
Resp Party Phone: 2392701687

BROWARD CO. HM:
Name: PRESTIGE GUNITE
Address: 2301 COLLEGE AVE
City,State,Zip: DAVIE, FL 33317
Region: BROWARD
Facility ID: 03388
Alt Location: 2250 SW 66th Terrace
Facility Status: OPEN

TIER 2:
Name: PRESTIGE GUNITE- DAVIE
Address: 2301 COLLEGE AVENUE
City,State,Zip: DAVIE, FL 33324

Year: 2022(Tier2)
Facility Id: 7276359
Active Date: Not reported
Inactive Date: Not reported
Sale Pending: Not reported
Original Date: Not reported
PLOT Source: Not reported
Latitude: Not reported
Longitude: Not reported
LEPC District: Not reported
Counties: Not reported
SERC: Not reported
Program Level: Not reported
PRIME: Not reported

PRESTIGE GUNITE-DAVIE (Continued) **S107676328**

SIC Code: Not reported
SIC Code 2: Not reported
NAICS Code: 238110
Last Modified Date: 02/09/2023
First Submit Date: 2023-02-09(Tier2)
Data Submitted By: Adrienne Coppock, Director of Environmental and Land Management
Company Name: Preferred Materials, Inc
Comments: Not reported

Contact:
Contact ID: Not reported
Year: 2022(Tier2)
Facility Id: 7276359
Contact Type: Owner / Operator
Contact Name: LOTHAR ALOMIA
Contact Title: Not reported
Contact Phone: Not reported
Contact 24Hr Phone: Not reported
Contact Telephone 2: 407-802-3540
Contact Telephone 3: Not reported
Contact Telephone 4: Not reported
Contact Telephone 5: Not reported
Contact Telephone 6: Not reported
Contact Email: Not reported

Name: PRESTIGE GUNITE- DAVIE
Address: 2301 COLLEGE AVENUE
City,State,Zip: DAVIE, FL 33324

Year: 2021
Facility Id: 7126938
Active Date: Not reported
Inactive Date: Not reported
Sale Pending: Not reported
Original Date: Not reported
PLOT Source: Not reported
Latitude: Not reported
Longitude: Not reported
LEPC District: Not reported
Counties: Not reported
SERC: Not reported
Program Level: Not reported
PRIME: Not reported
SIC Code: Not reported
SIC Code 2: Not reported
NAICS Code: 238110
Last Modified Date: 02/28/2022
First Submit Date: 02/28/2022
Data Submitted By: MARISOL HAMBY
Company Name: Preferred Materials, Inc
Comments: Not reported

Contact:
Contact ID: Not reported
Year: 2021
Facility Id: 7126938

PRESTIGE GUNITE-DAVIE (Continued) **S107676328**

Contact Type:	Owner / Operator
Contact Name:	LOTHAR ALOMIA
Contact Title:	Not reported
Contact Phone:	Not reported
Contact 24Hr Phone:	Not reported
Contact Telephone 2:	407-802-3540
Contact Telephone 3:	Not reported
Contact Telephone 4:	Not reported
Contact Telephone 5:	Not reported
Contact Telephone 6:	Not reported
Contact Email:	Not reported

P82 **PRESTIGE GUNITE-DAVIE** **AST** **A100112387**
WSW **2301 COLLEGE AVE** **N/A**
1/8-1/4 **DAVIE, FL 33317**
0.233 mi.
1229 ft. **Site 4 of 7 in cluster P**

Relative: **Lower**

Actual: **3 ft.**

AST:

Facility ID:	9800490
Name:	PRESTIGE GUNITE-DAVIE
Address:	2301 COLLEGE AVE
City,State,Zip:	DAVIE, FL 33317
Facility Phone:	2392701687
Facility Status:	CLOSED
Facility Type:	C
Type Description:	Fuel user/Non-retail
Depco:	P
Region:	STATE
Positioning Method:	AGPS
Latitude/Longitude:	26 5 35 / 80 14 9

Tank:

Tank ID:	1
Tank Capacity:	1000
Tank Location:	ABOVEGROUND
Tank Status:	A-Closed In Place
Status Date:	07/26/2023
Install Date:	4/1/1998
Substance:	D
Content Description:	Vehicular Diesel
Vessel Indicator:	TANK
DEP Contractor:	P

Owner:

Owner ID:	76554
Owner Name:	PRESTIGE GUNITE INC
Owner Address:	4636 SCARBOROUGH DR
Owner Address 2:	Not reported
Owner City,State,Zip:	Lutz, FL 33559
Owner Contact:	BRYAN OTT
Owner Phone:	2392701687

PRESTIGE GUNITE-DAVIE (Continued) **A100112387**

BROWARD CO AST:

Name:	PRESTIGE GUNITE
Address:	2301 COLLEGE AVE
City,State,Zip:	DAVIE, FL 33317
Facility ID:	03388
Storage Tank ID:	03388-01
Tank Status:	U. In-Service
Install Date:	04/01/1998
Tank Size:	1000
DEP Site ID:	069800490
Tank Construction:	C. Steel
Substance:	D. Vehicular Diesel
Tank Type:	Above ground

Name:	PRESTIGE GUNITE
Address:	2301 COLLEGE AVE
City,State,Zip:	DAVIE, FL 33317
Facility ID:	03388
Storage Tank ID:	03388-02
Tank Status:	Z. Tank No Longer Contains Regulated Substance
Install Date:	Not reported
Tank Size:	275
DEP Site ID:	069800490
Tank Construction:	C. Steel
Substance:	L. Waste Oil/Used Oil
Tank Type:	Above ground

P83 **PRESTIGE GUNITEE** **HAZ WASTE** **S129998480**
WSW **2301 COLLEGE AVE** **N/A**
1/8-1/4 **DAVIE, FL 33314**
0.233 mi.
1229 ft. **Site 5 of 7 in cluster P**

Relative: **Lower**
Actual: **3 ft.**

HAZ WASTE:

Facility ID:	10111
Name:	PRESTIGE GUNITEE
Address:	2301 COLLEGE AVE
City,State,Zip:	DAVIE, FL 33314
County:	BROWARD
Telephone:	(407)802-3540
Email:	Not reported
Status:	A - ACTIVE - WASTE GENERATOR
Generator Status:	N - NOT A HAZARDOUS WASTE GENERATOR
EPA ID:	NA
Other ID:	03388
Old Facility ID:	614706
SIC:	1799 - CONSTRUCTION - SPECIAL TRADE CONTRACTORS, NEC
Verified:	V - VERIFICATION BY ON-SITE VISIT
Verified Date:	09/18/2018
Hazardous Waste LBS/YEAR:	0
Wastes:	2

P84 **CAST-CRETE CORPORATION** **Financial Assurance** **S107674251**
West **2311 SW 66TH TER** **BROWARD CO. HM** **N/A**
1/8-1/4 **DAVIE, FL 33317**
0.239 mi.
1260 ft. **Site 6 of 7 in cluster P**

Relative: **Lower**

Actual: **4 ft.**

FL Financial Assurance 3:

Name:	CAST CRETE
Address:	2311 SW 66TH TERR
City,State,Zip:	DAVIE, FL 33314
Region:	3
Facility ID:	9700979
Facility Phone:	5613070708
Facility Status:	CLOSED
Facility Type:	C
Type Description:	Fuel user/Non-retail
DEP CO:	P
Finaincial Responsibility:	INSURANCE
Insurance Company:	ZURICH-AMERICAN
Effective Date:	05/05/2006
Expire Date:	05/05/2007
Owner ID:	12509
Onwer Name:	LAND & SEA PETROLEUM INC
Owner Address:	6710 NW 15TH WAY
Owner Address2:	ATTN: STORAGE TANK REGIS
Owner City,St,Zip:	FORT LAUDERDALE, FL 33309
Contact:	JAMES ANGELONE | ANA ALONSO
Resp Party Phone:	9549783835

BROWARD CO. HM:

Name:	CAST-CRETE CORPORATION
Address:	2311 SW 66TH TER
City,State,Zip:	DAVIE, FL 33317
Region:	BROWARD
Facility ID:	02731
Alt Location:	Not reported
Facility Status:	OPEN

P85 **CAST CRETE** **AST** **A100290596**
West **2311 SW 66TH TERR** **N/A**
1/8-1/4 **DAVIE, FL 33314**
0.239 mi.
1260 ft. **Site 7 of 7 in cluster P**

Relative: **Lower**

Actual: **4 ft.**

AST:

Facility ID:	9700979
Name:	CAST CRETE
Address:	2311 SW 66TH TERR
City,State,Zip:	DAVIE, FL 33314
Facility Phone:	5613070708
Facility Status:	CLOSED
Facility Type:	C
Type Description:	Fuel user/Non-retail
Depco:	P
Region:	STATE
Positioning Method:	AGPS
Latitude/Longitude:	26 5 45 / 80 14 19

Tank:

Tank ID:	1

CAST CRETE (Continued) **A100290596**

Tank Capacity: 1000
Tank Location: ABOVEGROUND
Tank Status: B-Removed from Site
Status Date: 08/01/2004
Install Date: 8/1/1997
Substance: D
Content Description: Vehicular Diesel
Vessel Indicator: TANK
DEP Contractor: P

Owner:
Owner ID: 12509
Owner Name: LAND & SEA PETROLEUM INC
Owner Address: 6710 NW 15TH WAY
Owner Address 2: ATTN: STORAGE TANK REGIS
Owner City,State,Zip: FORT LAUDERDALE, FL 33309
Owner Contact: JAMES ANGELONE | ANA ALONSO
Owner Phone: 9549783835

Tank ID: 3
Tank Capacity: 600
Tank Location: ABOVEGROUND
Tank Status: B-Removed from Site
Status Date: 09/01/2008
Install Date: 1/1/1999
Substance: Z
Content Description: Other Non Regulated
Vessel Indicator: TANK
DEP Contractor: P

Owner:
Owner ID: 12509
Owner Name: LAND & SEA PETROLEUM INC
Owner Address: 6710 NW 15TH WAY
Owner Address 2: ATTN: STORAGE TANK REGIS
Owner City,State,Zip: FORT LAUDERDALE, FL 33309
Owner Contact: JAMES ANGELONE | ANA ALONSO
Owner Phone: 9549783835

Tank ID: 2
Tank Capacity: 1000
Tank Location: ABOVEGROUND
Tank Status: B-Removed from Site
Status Date: 08/01/2004
Install Date: 1/1/1999
Substance: D
Content Description: Vehicular Diesel
Vessel Indicator: TANK
DEP Contractor: P

Owner:
Owner ID: 12509
Owner Name: LAND & SEA PETROLEUM INC
Owner Address: 6710 NW 15TH WAY
Owner Address 2: ATTN: STORAGE TANK REGIS
Owner City,State,Zip: FORT LAUDERDALE, FL 33309
Owner Contact: JAMES ANGELONE | ANA ALONSO

CAST CRETE (Continued) **A100290596**

Owner Phone: 9549783835

Tank ID: 4
Tank Capacity: 2000
Tank Location: ABOVEGROUND
Tank Status: B-Removed from Site
Status Date: 09/01/2008
Install Date: 12/1/2004
Substance: D
Content Description: Vehicular Diesel
Vessel Indicator: TANK
DEP Contractor: P

Owner:
Owner ID: 12509
Owner Name: LAND & SEA PETROLEUM INC
Owner Address: 6710 NW 15TH WAY
Owner Address 2: ATTN: STORAGE TANK REGIS
Owner City,State,Zip: FORT LAUDERDALE, FL 33309
Owner Contact: JAMES ANGELONE | ANA ALONSO
Owner Phone: 9549783835

BROWARD CO AST:
Name: CAST-CRETE CORPORATION
Address: 2311 SW 66TH TER
City,State,Zip: DAVIE, FL 33317
Facility ID: 02731
Storage Tank ID: 02731-01
Tank Status: B. Removed From Site
Install Date: 02/01/1999
Tank Size: 1000
DEP Site ID: 069700979
Tank Construction: C. Steel
Substance: D. Vehicular Diesel
Tank Type: Above ground

Name: CAST-CRETE CORPORATION
Address: 2311 SW 66TH TER
City,State,Zip: DAVIE, FL 33317
Facility ID: 02731
Storage Tank ID: 02731-02
Tank Status: B. Removed From Site
Install Date: 08/01/1997
Tank Size: 1000
DEP Site ID: 069700979
Tank Construction: C. Steel
Substance: D. Vehicular Diesel
Tank Type: Above ground

Name: CAST-CRETE CORPORATION
Address: 2311 SW 66TH TER
City,State,Zip: DAVIE, FL 33317
Facility ID: 02731
Storage Tank ID: 02731-03

CAST CRETE (Continued) **A100290596**

Tank Status:	B. Removed From Site
Install Date:	08/01/2004
Tank Size:	2000
DEP Site ID:	069700979
Tank Construction:	C. Steel
Substance:	D. Vehicular Diesel
Tank Type:	Above ground

O86 **FERNCREST MINING COMPANY INCORPORATED** **US MINES** **1011136880**
SSE **N/A**
1/8-1/4 **BROWARD (County), FL**
0.244 mi.
1289 ft. **Site 2 of 2 in cluster O**

Relative: US MINES:
Lower

Actual: Sic Code(s):	142200
2 ft. Sic Code(s):	000000
Sic Code(s):	000000
Sic Code(s):	000000
Sic Code(s):	000000
Sic Code(s):	000000
Mine ID:	0800133
Entity Name:	FERNCREST MINING COMPANY INCORPORATED
Company:	FERNCREST MINING COMPANY INC
Status:	Permanently Abandoned
Status Date:	19791205
Operation Class:	2
Number of Shops:	0
Number of Plants:	0
Latitude Degree:	00
Longitude Degree:	000
Latitude Minute:	00
Latitude Seconds:	00
Longitude Minutes:	00
Longitude Seconds:	00
Number of Pits:	000

---

87 **LONESTAR WASTE SERVICES, INC.** **SWF/LF** **S113900542**
North **1810 SW 56TH AVENUE** **N/A**
1/4-1/2 **PLANTATION, FL 33317**
0.266 mi.
1405 ft.

Relative: SWF/LF:
Lower

Actual: Name:	LONESTAR WASTE SERVICES, INC.
3 ft. Address:	1810 SW 56TH AVENUE
City,State,Zip:	PLANTATION, FL 33317
Facility ID:	99458
District:	SED
Lat/Long:	:: / ::
Class Type:	754
Classification:	WASTE TIRE COLLECTOR
Class Status:	INACTIVE (I)
Section:	Not reported
Township:	Not reported
Range:	Not reported

LONESTAR WASTE SERVICES, INC. (Continued) **S113900542**

Responsible Authority Name:	Not reported
Responsible Authority Address:	Not reported
Responsible Authority City,St,Zip:	Not reported
Responsible Authority Phone:	Not reported
EMail Address1:	Not reported
EMail Address2:	Not reported
Site Supervisor Name:	Not reported
Site Supervisor Addr:	Not reported
Site Supervisor City/State/Zip:	Not reported
Site Supervisor Telephone:	Not reported
Land Owner Name:	Not reported
Land Owner Address:	Not reported
Land Owner City/State/Zip:	Not reported
Land Owner Telephone:	Not reported

Click here for Florida Oculus:

S88 **NATIONAL ROOFING** **UST FINDER** **1028241737**
WSW **2396 SW 66TH TER** **UST FINDER RELEASE** **N/A**
1/4-1/2 **FORT LAUDERDALE, FL 33317**
0.297 mi.
1566 ft. **Site 1 of 3 in cluster S**

Relative: **Lower**
Actual: **3 ft.**

UST FINDER:

Object ID:	61056
Facility ID:	FL8841412
Name:	NATIONAL ROOFING
Address:	2396 SW 66TH TER
City,State,Zip:	FORT LAUDERDALE, FL 33317
Address Match Type:	Not reported
Open USTs:	0
Closed USTs:	1
TOS USTs:	0
Population 1500ft:	590
Private Wells 1500ft:	2
Within 100yr Floodplain:	No
Land Use:	Developed, Open Space
Within SPA:	No
SPA PWS Facility ID:	Not reported
SPA Water Type:	Not reported
SPA Facility Type:	Not reported
SPA HUC12:	Not reported
Within WHPA:	Yes
WHPA PWS Facility ID:	FL4060163_4359751806
WHPA Water Type:	GW - Ground water
WHPA Facility Type:	WL - Well
WHPA HUC12:	030902061205
Facility Status:	Closed UST(s)
Date of Last Inspection:	Not reported
EPA Region:	4
Tribe:	Not reported
Coordinate Source:	State
X Coord:	-80.24722222
Y Coord:	26.0722222200001
Latitude:	26.07222222
Longitude:	-80.24722222

UST FINDER:

NATIONAL ROOFING (Continued) **1028241737**

Object ID:	303457
Facility ID:	FL8841412
Tank ID:	FL8841412-1
Tank Status:	Closed
Installation Date:	Not reported
Removal Date:	Not reported
Tank Capacity:	1500
Substances:	Unleaded Gas
Tank Wall Type:	Not reported

UST FINDER RELEASE:

Object ID:	121337
Facility ID:	FL8841412
Lust ID:	FL14255
Name:	NATIONAL ROOFING
Address:	2396 SW 66TH TER
City,State,Zip:	FORT LAUDERDALE, FL 0
Address Match Type:	Not reported
Reported Date:	1993/11/12 15:59:59+00
Status:	Open
Substance:	Not reported
Population within 1500ft:	590
Domestic Wells within 1500ft:	2
Land Use:	Developed, Open Space
Within SPA:	No
SPA PWS Facility ID:	Not reported
SPA Water Type:	Not reported
SPA Facility Type:	Not reported
SPA HUC12:	Not reported
Within WHPA:	Yes
WHPA PWS Facility ID:	FL4060163_4359751806
WHPA Water Type:	GW - Ground water
WHPA Facility Type:	WL - Well
WHPA HUC12:	030902061205
Within 100yr Floodplain:	No
Tribe:	Not reported
EPA Region:	4
NFA Letter 1:	Not reported
NFA Letter 2:	Not reported
NFA Letter 3:	Not reported
NFA Letter 4:	Not reported
Closed With Residual Contaminate:	Not reported
Coordinate Source:	State
X Coord:	-80.24722
Y Coord:	26.0722200000001
Latitude:	26.07222
Longitude:	-80.2472199999999

S89 **GB WELDING & FABRICATION LLC** **DWM CONTAM** **S124398355**
WSW **2397 COLLEGE AVE** **N/A**
1/4-1/2 **DAVIE, FL**
0.316 mi.
1666 ft. **Site 2 of 3 in cluster S**

Relative: **Lower**
Actual: **3 ft.**

DWM CONTAM:

Name:	GB WELDING & FABRICATION LLC
Address:	2397 COLLEGE AVE
City,State,Zip:	DAVIE, FL
Program Site Id:	8841412
Lat DD:	26
Lat MM:	4
Lat SS:	20
Long DD:	80
Long MM:	14
Long SS:	50
Office/ District:	SED
Program Area:	PETROLEUM
Priority Score:	Not reported
Datum:	0
Method:	UNVR
Facility Status:	CLOSED-STCM
Facility Type:	Not reported
Score Effective Date:	Not reported
Score When Ranked:	Not reported
Rank:	Not reported
Operator:	Not reported
Phone:	Not reported
Name Changed:	Not reported
Addr Changed:	Not reported
Related Party ID:	Not reported
Primary RP Role:	Not reported
RP Begin Date:	Not reported
RP Name:	Not reported
RP Address1:	Not reported
RP Address2:	Not reported
RP City:	Not reported
RP State:	Not reported
RP Zip5:	Not reported
RP Zip4:	Not reported
Contact:	Not reported
RP Phone:	Not reported
RP Extension:	Not reported
Site Manager:	Not reported

S90 **GB WELDING & FABRICATION LLC** **LUST** **U001343685**
WSW **2397 COLLEGE AVE** **UST** **N/A**
1/4-1/2 **DAVIE, FL 33317**
0.316 mi.
1666 ft. **Site 3 of 3 in cluster S**

Relative: **Lower**
Actual: **3 ft.**

LUST:

Name:	GB WELDING & FABRICATION LLC
Address:	2397 COLLEGE AVE
City,State,Zip:	DAVIE, FL 33317
Region:	STATE
Facility Id:	8841412
Facility Status:	CLOSED
Facility Type:	C - Fuel user/Non-retail

GB WELDING & FABRICATION LLC (Continued) **U001343685**

Facility Phone:	(305)475-0610
Facility Cleanup Rank:	8060
District:	Southeast District
Lat/Long (dms):	26 5 29.9396999 / 80 14 7.26670000
Section:	Not reported
Township:	Not reported
Range:	Not reported
Feature:	Not reported
Method:	UNVR
Datum:	0
Score:	10
Score Effective Date:	2012-11-29 00:00:00
Score When Ranked:	11
Operator:	NATIONAL ROOFING
Name Update:	2019-06-24 00:00:00
Address Update:	2019-06-24 00:00:00

Petroleum Cleanup PCT Facility Score:

Facility Cleanup Status:	CMPL - COMPLETED
Contact:	EDWARD W SAUNDERS
Contact Company:	NATIONAL ROOFING
Contact Address:	2396 SW 66TH TER
Contact City/State/Zip:	FORT LAUDERDALE, FL 33317
Phone:	(305)475-0610
Bad Address Ind:	Y
State:	FL
Zip:	33317
Score:	10
Score Effective Date:	2012-11-29 00:00:00
Related Party ID:	15254
Primary RP Role:	ACCOUNT OWNER
RP Begin Date:	1988-09-08
RP Zip:	7135
RP Extension:	Not reported

Discharge Cleanup Summary:

Discharge Date:	11/12/1993
PCT Discharge Combined:	Not reported
Cleanup Required:	R - CLEANUP REQUIRED
Discharge Cleanup Status:	SRCR - SRCR COMPLETE
Disch Cleanup Status Date:	9/4/2019
Cleanup Work Status:	COMPLETED
Information Source:	-
Other Source Description:	Not reported
Eligibility Indicator:	E - ELIGIBLE
Site Manager:	GOMOLKA_J
Site Mgr End Date:	9/4/2019
Tank Office:	PCLP6 - BROWARD CNTY ENVIRONMENTAL PROTECTION DEPT

Petroleum Cleanup Program Eligibility:

Facility ID:	8841412
Discharge Date:	11/12/1993
Pct Discharge Combined With:	Not reported
Cleanup Required:	R - CLEANUP REQUIRED
Discharge Cleanup Status:	SRCR - SRCR COMPLETE
Disch Cleanup Status Date:	9/4/2019
Cleanup Work Status:	COMPLETED
Information Source:	Not reported

GB WELDING & FABRICATION LLC (Continued) **U001343685**

Other Source Description:	Not reported
Application Received Date:	7/5/1994
Cleanup Program:	A - ABANDONED TANK RESTORATION PROGRAM
Eligibility Status:	12/16/1994
Elig Status Date:	12/16/1994
Letter Of Intent Date:	Not reported
Redetermined:	No
Inspection Date:	3/8/1994
Site Manager:	GOMOLKA_J
Site Mgr End Date:	9/4/2019
Tank Office:	PCLP6 - BROWARD CNTY ENVIRONMENTAL PROTECTION DEPT
Deductible Amount:	500
Deductible Paid To Date:	500
Co-Pay Amount:	0
Co-Pay Paid To Date:	0
Cap Amount:	0

Task Information:

District:	SED
Facility ID:	8841412
Facility Status:	CLOSED
Facility Type:	C - Fuel user/Non-retail -
County:	BROWARD
County ID:	6
Cleanup Eligibility Status:	E
Source Effective Date:	Not reported
Discharge Date:	11-12-1993
Cleanup Required:	R - CLEANUP REQUIRED
Discharge Cleanup Status:	SA - SA ONGOING
Disch Cleanup Status Date:	03-20-2018
SRC Action Type:	Not reported
SRC Submit Date:	Not reported
SRC Review Date:	Not reported
SRC Completion Status:	Not reported
SRC Issue Date:	Not reported
SRC Comment:	Not reported
Cleanup Work Status:	ACTIVE
Site Mgr:	GOMOLKA_J
Site Mgr End Date:	Not reported
Tank Office:	PCLP6 - Broward County
SR Task ID:	Not reported
SR Cleanup Responsible:	Not reported
SR Funding Eligibility Type:	Not reported
SR Actual Cost:	Not reported
SR Completion Date:	Not reported
SR Payment Date:	Not reported
SR Oral Date:	Not reported
SR Written Date:	Not reported
SR Soil Removal:	Not reported
SR Free Product Removal:	Not reported
SR Soil Tonnage Removed:	Not reported
SR Soil Treatment:	Not reported
SR Other Treatment:	Not reported
SR Alternate Proc Received Date:	Not reported
SR Alternate Procedure Status:	Not reported
SR Alternate Procedure Status Date:	Not reported
SR Alternate Procedure Comments:	Not reported
SA Task ID:	24796

GB WELDING & FABRICATION LLC (Continued) **U001343685**

SA Cleanup Responsible:	Not reported
SA Funding Eligibility Type:	Not reported
SA Actual Cost:	Not reported
SA Completion Date:	Not reported
SA Payment Date:	Not reported
RAP Task ID:	24797
RAP Cleanup Responsible ID:	ST - STATE
RAP Funding Eligibility Type:	Not reported
RAP Actual Cost:	Not reported
RAP Completion Date:	Not reported
RAP Payment Date:	Not reported
RAP Last Order Approved:	Not reported
RA Task ID:	24798
RA Cleanup Responsible:	ST - STATE
RA Funding Eligibility Type:	Not reported
RA Years to Complete:	Not reported
RA Actual Cost:	Not reported

Click here for Florida Oculus:

UST:

Facility ID:	8841412
Name:	GB WELDING & FABRICATION LLC
Address:	2397 COLLEGE AVE
City,State,Zip:	DAVIE, FL 33317
Facility Phone:	3054750610
Facility Status:	CLOSED
Facility Type:	C
Type Description:	Fuel user/Non-retail
Depco:	P
Region:	STATE
Positioning Method:	UNVR
Latitude/Longitude:	26 4 20 / 80 14 50

UST:

Tank ID:	1
Tank Capacity:	1500
Tank Location:	UNDERGROUND
Tank Status:	B-Removed from Site
Status Date:	11/30/1993
Install Date:	Not reported
Substance:	B
Content Description:	Unleaded Gas
Vessel Indicator:	TANK
DEP Contractor:	P

Owner:

Owner ID:	15254
Owner Name:	NATIONAL ROOFING
Owner Address:	2396 SW 66TH TER
Owner Address 2:	Not reported
Owner City,State,Zip:	FORT LAUDERDALE, FL 33317
Owner Contact:	EDWARD W SAUNDERS
Owner Phone:	3054750610

GB WELDING & FABRICATION LLC (Continued) **U001343685**

Click here for Florida Oculus:

91
SW
1/4-1/2
0.320 mi.
1689 ft.

SFWMD - FORT LAUDERDALE FIELD STATION
2535 DAVIE RD
DAVIE, FL 33314

SWF/LF **U003111502**
UST **N/A**
Financial Assurance
BROWARD CO. HM

Relative:
Lower

Actual:
0 ft.

SWF/LF:

Name:	SOUTH FLORIDA WATER MGMT DISTRICT
Address:	2535 DAVIE RD
City,State,Zip:	DAVIE, FL 33317
Facility ID:	95932
District:	SED
Lat/Long:	:: / ::
Class Type:	754
Classification:	WASTE TIRE COLLECTOR
Class Status:	REGISTERED (R)
Section:	Not reported
Township:	Not reported
Range:	Not reported
Responsible Authority Name:	Not reported
Responsible Authority Address:	Not reported
Responsible Authority City,St,Zip:	Not reported
Responsible Authority Phone:	Not reported
EMail Address1:	Not reported
EMail Address2:	Not reported
Site Supervisor Name:	Not reported
Site Supervisor Addr:	Not reported
Site Supervisor City/State/Zip:	Not reported
Site Supervisor Telephone:	Not reported
Land Owner Name:	Not reported
Land Owner Address:	Not reported
Land Owner City/State/Zip:	Not reported
Land Owner Telephone:	Not reported

Click here for Florida Oculus:

Broward Co. UST:

Name:	SFWMD - FORT LAUDERDALE FIELD STATION
Address:	2535 DAVIE RD
City,State,Zip:	DAVIE, FL 33314
DEP Site Id:	069601512
Facility ID:	02316
Storage Tank ID:	02316-01
Tank Construction:	E. Fiberglass
Tank Size:	6000
Install Date:	05/30/1996
Tank Status:	U. In-Service
Substance:	D. Vehicular Diesel
Tank Type:	Underground

Name:	SFWMD - FORT LAUDERDALE FIELD STATION
Address:	2535 DAVIE RD
City,State,Zip:	DAVIE, FL 33314
DEP Site Id:	069601512

SFWMD - FORT LAUDERDALE FIELD STATION (Continued) **U003111502**

Facility ID:	02316
Storage Tank ID:	02316-02
Tank Construction:	E. Fiberglass
Tank Size:	6000
Install Date:	05/30/1996
Tank Status:	U. In-Service
Substance:	B. Unleaded Gasoline
Tank Type:	Underground

Name:	SFWMD - FORT LAUDERDALE FIELD STATION
Address:	2535 DAVIE RD
City,State,Zip:	DAVIE, FL 33314
DEP Site Id:	069601512
Facility ID:	02316
Storage Tank ID:	02316-03
Tank Construction:	E. Fiberglass
Tank Size:	5000
Install Date:	05/30/1996
Tank Status:	U. In-Service
Substance:	G. Diesel; Emergency Generator
Tank Type:	Underground

UST:

Facility ID:	9601512
Name:	SOUTH FL WATER MGMT DIST-FT LAUDERDALE
Address:	2535 DAVIE RD & I 595
City,State,Zip:	DAVIE, FL 33314
Facility Phone:	9544524814
Facility Status:	OPEN
Facility Type:	G
Type Description:	State Government
Depco:	C
Region:	STATE
Positioning Method:	AGPS
Latitude/Longitude:	26 5 24 / 80 13 47

UST:

Tank ID:	3
Tank Capacity:	5000
Tank Location:	UNDERGROUND
Tank Status:	U-In Service
Status Date:	04/01/1996
Install Date:	4/1/1996
Substance:	G
Content Description:	Emerg Generator Diesel
Vessel Indicator:	TANK
DEP Contractor:	C

Owner:

Owner ID:	20374
Owner Name:	SOUTH FL WATER MGMT DIST
Owner Address:	3301 Gun Club Rd
Owner Address 2:	Not reported
Owner City,State,Zip:	West Palm Beach, FL 33406
Owner Contact:	STEPHEN BROWN
Owner Phone:	5616822022

SFWMD - FORT LAUDERDALE FIELD STATION (Continued) **U003111502**

Construction:

Tank ID:	1
Construction Category:	E
Construction Description:	Fiberglass
Tank ID:	1
Construction Category:	I
Construction Description:	Double wall
Tank ID:	1
Construction Category:	M
Construction Description:	Spill containment bucket
Tank ID:	1
Construction Category:	N
Construction Description:	Flow shut-Off
Tank ID:	2
Construction Category:	E
Construction Description:	Fiberglass
Tank ID:	2
Construction Category:	I
Construction Description:	Double wall
Tank ID:	2
Construction Category:	M
Construction Description:	Spill containment bucket
Tank ID:	2
Construction Category:	N
Construction Description:	Flow shut-Off
Tank ID:	3
Construction Category:	E
Construction Description:	Fiberglass
Tank ID:	3
Construction Category:	I
Construction Description:	Double wall
Tank ID:	3
Construction Category:	M
Construction Description:	Spill containment bucket
Tank ID:	3
Construction Category:	N
Construction Description:	Flow shut-Off

Piping:

Tank ID:	1
Piping Category:	C
Piping Description:	Fiberglass
Tank ID:	1
Piping Category:	F

SFWMD - FORT LAUDERDALE FIELD STATION (Continued) **U003111502**

Piping Description: Double wall

Tank ID: 1
Piping Category: G
Piping Description: Pipe trench liner

Tank ID: 1
Piping Category: J
Piping Description: Pressurized piping system

Tank ID: 2
Piping Category: C
Piping Description: Fiberglass

Tank ID: 2
Piping Category: F
Piping Description: Double wall

Tank ID: 2
Piping Category: G
Piping Description: Pipe trench liner

Tank ID: 2
Piping Category: J
Piping Description: Pressurized piping system

Tank ID: 2
Piping Category: K
Piping Description: Dispenser liners

Tank ID: 3
Piping Category: B
Piping Description: Steel/galvanized metal

Tank ID: 3
Piping Category: F
Piping Description: Double wall

Tank ID: 3
Piping Category: G
Piping Description: Pipe trench liner

Tank ID: 3
Piping Category: I
Piping Description: Suction piping system

Monitoring:
Tank ID: 1
Petro Monitoring Category: 3
Monitoring Description: Electronic monitor pipe sumps

Tank ID: 1
Petro Monitoring Category: 4
Monitoring Description: Visual inspect dispenser liners

Tank ID: 1
Petro Monitoring Category: F

SFWMD - FORT LAUDERDALE FIELD STATION (Continued) **U003111502**

Monitoring Description: Monitor dbl wall tank space

Tank ID: 1
Petro Monitoring Category: H
Monitoring Description: Mechanical line leak detector

Tank ID: 1
Petro Monitoring Category: K
Monitoring Description: Monitor dbl wall pipe space

Tank ID: 2
Petro Monitoring Category: 3
Monitoring Description: Electronic monitor pipe sumps

Tank ID: 2
Petro Monitoring Category: 4
Monitoring Description: Visual inspect dispenser liners

Tank ID: 2
Petro Monitoring Category: F
Monitoring Description: Monitor dbl wall tank space

Tank ID: 2
Petro Monitoring Category: H
Monitoring Description: Mechanical line leak detector

Tank ID: 2
Petro Monitoring Category: K
Monitoring Description: Monitor dbl wall pipe space

Tank ID: 3
Petro Monitoring Category: 8
Monitoring Description: Manually sampled wells

Tank ID: 3
Petro Monitoring Category: F
Monitoring Description: Monitor dbl wall tank space

Tank ID: 3
Petro Monitoring Category: H
Monitoring Description: Mechanical line leak detector

Tank ID: 3
Petro Monitoring Category: K
Monitoring Description: Monitor dbl wall pipe space

Tank ID: 3
Petro Monitoring Category: L
Monitoring Description: Automatic tank gauging - USTs

Tank ID: 1
Petro Monitoring Category: L
Monitoring Description: Automatic tank gauging - USTs

Tank ID: 2
Petro Monitoring Category: L
Monitoring Description: Automatic tank gauging - USTs

SFWMD - FORT LAUDERDALE FIELD STATION (Continued) **U003111502**

Tank ID:	2
Tank Capacity:	6000
Tank Location:	UNDERGROUND
Tank Status:	U-In Service
Status Date:	04/01/1996
Install Date:	4/1/1996
Substance:	D
Content Description:	Vehicular Diesel
Vessel Indicator:	TANK
DEP Contractor:	C

Owner:

Owner ID:	20374
Owner Name:	SOUTH FL WATER MGMT DIST
Owner Address:	3301 Gun Club Rd
Owner Address 2:	Not reported
Owner City,State,Zip:	West Palm Beach, FL 33406
Owner Contact:	STEPHEN BROWN
Owner Phone:	5616822022

Construction:

Tank ID:	1
Construction Category:	E
Construction Description:	Fiberglass
Tank ID:	1
Construction Category:	I
Construction Description:	Double wall
Tank ID:	1
Construction Category:	M
Construction Description:	Spill containment bucket
Tank ID:	1
Construction Category:	N
Construction Description:	Flow shut-Off
Tank ID:	2
Construction Category:	E
Construction Description:	Fiberglass
Tank ID:	2
Construction Category:	I
Construction Description:	Double wall
Tank ID:	2
Construction Category:	M
Construction Description:	Spill containment bucket
Tank ID:	2
Construction Category:	N
Construction Description:	Flow shut-Off
Tank ID:	3
Construction Category:	E
Construction Description:	Fiberglass

SFWMD - FORT LAUDERDALE FIELD STATION (Continued) **U003111502**

Tank ID: 3
Construction Category: I
Construction Description: Double wall

Tank ID: 3
Construction Category: M
Construction Description: Spill containment bucket

Tank ID: 3
Construction Category: N
Construction Description: Flow shut-Off

Piping:
Tank ID: 1
Piping Category: C
Piping Description: Fiberglass

Tank ID: 1
Piping Category: F
Piping Description: Double wall

Tank ID: 1
Piping Category: G
Piping Description: Pipe trench liner

Tank ID: 1
Piping Category: J
Piping Description: Pressurized piping system

Tank ID: 2
Piping Category: C
Piping Description: Fiberglass

Tank ID: 2
Piping Category: F
Piping Description: Double wall

Tank ID: 2
Piping Category: G
Piping Description: Pipe trench liner

Tank ID: 2
Piping Category: J
Piping Description: Pressurized piping system

Tank ID: 2
Piping Category: K
Piping Description: Dispenser liners

Tank ID: 3
Piping Category: B
Piping Description: Steel/galvanized metal

Tank ID: 3
Piping Category: F
Piping Description: Double wall

SFWMD - FORT LAUDERDALE FIELD STATION (Continued) **U003111502**

Tank ID: 3
Piping Category: G
Piping Description: Pipe trench liner

Tank ID: 3
Piping Category: I
Piping Description: Suction piping system

Monitoring:
Tank ID: 1
Petro Monitoring Category: 3
Monitoring Description: Electronic monitor pipe sumps

Tank ID: 1
Petro Monitoring Category: 4
Monitoring Description: Visual inspect dispenser liners

Tank ID: 1
Petro Monitoring Category: F
Monitoring Description: Monitor dbl wall tank space

Tank ID: 1
Petro Monitoring Category: H
Monitoring Description: Mechanical line leak detector

Tank ID: 1
Petro Monitoring Category: K
Monitoring Description: Monitor dbl wall pipe space

Tank ID: 2
Petro Monitoring Category: 3
Monitoring Description: Electronic monitor pipe sumps

Tank ID: 2
Petro Monitoring Category: 4
Monitoring Description: Visual inspect dispenser liners

Tank ID: 2
Petro Monitoring Category: F
Monitoring Description: Monitor dbl wall tank space

Tank ID: 2
Petro Monitoring Category: H
Monitoring Description: Mechanical line leak detector

Tank ID: 2
Petro Monitoring Category: K
Monitoring Description: Monitor dbl wall pipe space

Tank ID: 3
Petro Monitoring Category: 8
Monitoring Description: Manually sampled wells

Tank ID: 3
Petro Monitoring Category: F
Monitoring Description: Monitor dbl wall tank space

SFWMD - FORT LAUDERDALE FIELD STATION (Continued) **U003111502**

Tank ID: 3
Petro Monitoring Category: H
Monitoring Description: Mechanical line leak detector

Tank ID: 3
Petro Monitoring Category: K
Monitoring Description: Monitor dbl wall pipe space

Tank ID: 3
Petro Monitoring Category: L
Monitoring Description: Automatic tank gauging - USTs

Tank ID: 1
Petro Monitoring Category: L
Monitoring Description: Automatic tank gauging - USTs

Tank ID: 2
Petro Monitoring Category: L
Monitoring Description: Automatic tank gauging - USTs

Tank ID: 1
Tank Capacity: 6000
Tank Location: UNDERGROUND
Tank Status: U-In Service
Status Date: 04/01/1996
Install Date: 4/1/1996
Substance: B
Content Description: Unleaded Gas
Vessel Indicator: TANK
DEP Contractor: C

Owner:
Owner ID: 20374
Owner Name: SOUTH FL WATER MGMT DIST
Owner Address: 3301 Gun Club Rd
Owner Address 2: Not reported
Owner City,State,Zip: West Palm Beach, FL 33406
Owner Contact: STEPHEN BROWN
Owner Phone: 5616822022

Construction:
Tank ID: 1
Construction Category: E
Construction Description: Fiberglass

Tank ID: 1
Construction Category: I
Construction Description: Double wall

Tank ID: 1
Construction Category: M
Construction Description: Spill containment bucket

Tank ID: 1
Construction Category: N
Construction Description: Flow shut-Off

SFWMD - FORT LAUDERDALE FIELD STATION (Continued) **U003111502**

Tank ID: 2
Construction Category: E
Construction Description: Fiberglass

Tank ID: 2
Construction Category: I
Construction Description: Double wall

Tank ID: 2
Construction Category: M
Construction Description: Spill containment bucket

Tank ID: 2
Construction Category: N
Construction Description: Flow shut-Off

Tank ID: 3
Construction Category: E
Construction Description: Fiberglass

Tank ID: 3
Construction Category: I
Construction Description: Double wall

Tank ID: 3
Construction Category: M
Construction Description: Spill containment bucket

Tank ID: 3
Construction Category: N
Construction Description: Flow shut-Off

Piping:
Tank ID: 1
Piping Category: C
Piping Description: Fiberglass

Tank ID: 1
Piping Category: F
Piping Description: Double wall

Tank ID: 1
Piping Category: G
Piping Description: Pipe trench liner

Tank ID: 1
Piping Category: J
Piping Description: Pressurized piping system

Tank ID: 2
Piping Category: C
Piping Description: Fiberglass

Tank ID: 2
Piping Category: F
Piping Description: Double wall

SFWMD - FORT LAUDERDALE FIELD STATION (Continued) **U003111502**

Tank ID: 2
Piping Category: G
Piping Description: Pipe trench liner

Tank ID: 2
Piping Category: J
Piping Description: Pressurized piping system

Tank ID: 2
Piping Category: K
Piping Description: Dispenser liners

Tank ID: 3
Piping Category: B
Piping Description: Steel/galvanized metal

Tank ID: 3
Piping Category: F
Piping Description: Double wall

Tank ID: 3
Piping Category: G
Piping Description: Pipe trench liner

Tank ID: 3
Piping Category: I
Piping Description: Suction piping system

Monitoring:
Tank ID: 1
Petro Monitoring Category: 3
Monitoring Description: Electronic monitor pipe sumps

Tank ID: 1
Petro Monitoring Category: 4
Monitoring Description: Visual inspect dispenser liners

Tank ID: 1
Petro Monitoring Category: F
Monitoring Description: Monitor dbl wall tank space

Tank ID: 1
Petro Monitoring Category: H
Monitoring Description: Mechanical line leak detector

Tank ID: 1
Petro Monitoring Category: K
Monitoring Description: Monitor dbl wall pipe space

Tank ID: 2
Petro Monitoring Category: 3
Monitoring Description: Electronic monitor pipe sumps

Tank ID: 2
Petro Monitoring Category: 4
Monitoring Description: Visual inspect dispenser liners

SFWMD - FORT LAUDERDALE FIELD STATION (Continued) **U003111502**

Tank ID: 2
Petro Monitoring Category: F
Monitoring Description: Monitor dbl wall tank space

Tank ID: 2
Petro Monitoring Category: H
Monitoring Description: Mechanical line leak detector

Tank ID: 2
Petro Monitoring Category: K
Monitoring Description: Monitor dbl wall pipe space

Tank ID: 3
Petro Monitoring Category: 8
Monitoring Description: Manually sampled wells

Tank ID: 3
Petro Monitoring Category: F
Monitoring Description: Monitor dbl wall tank space

Tank ID: 3
Petro Monitoring Category: H
Monitoring Description: Mechanical line leak detector

Tank ID: 3
Petro Monitoring Category: K
Monitoring Description: Monitor dbl wall pipe space

Tank ID: 3
Petro Monitoring Category: L
Monitoring Description: Automatic tank gauging - USTs

Tank ID: 1
Petro Monitoring Category: L
Monitoring Description: Automatic tank gauging - USTs

Tank ID: 2
Petro Monitoring Category: L
Monitoring Description: Automatic tank gauging - USTs

Click here for Florida Oculus:

FL Financial Assurance 3:
Name: SOUTH FL WATER MGMT DIST-FT LAUDERDALE
Address: 2535 DAVIE RD & I 595
City,State,Zip: DAVIE, FL 33314
Region: 3
Facility ID: 9601512
Facility Phone: 9544524814
Facility Status: OPEN
Facility Type: G
Type Description: State Government
DEP CO: C
Finaincial Responsibility: EXEMPT-STATE OR FEDERAL GOVERNMENT ENTITY
Insurance Company: Not reported

SFWMD - FORT LAUDERDALE FIELD STATION (Continued) **U003111502**

Effective Date:	01/01/1999
Expire Date:	12/31/2020
Owner ID:	20374
Onwer Name:	SOUTH FL WATER MGMT DIST
Owner Address:	3301 Gun Club Rd
Owner Address2:	Not reported
Owner City,St,Zip:	West Palm Beach, FL 33406
Contact:	STEPHEN BROWN
Resp Party Phone:	5616822022
Name:	SOUTH FL WATER MGMT DIST-FT LAUDERDALE
Address:	2535 DAVIE RD & I 595
City,State,Zip:	DAVIE, FL 33314
Region:	3
Facility ID:	9601512
Facility Phone:	9544524814
Facility Status:	OPEN
Facility Type:	G
Type Description:	State Government
DEP CO:	C
Finaincial Responsibility:	EXEMPT-STATE OR FEDERAL GOVERNMENT ENTITY
Insurance Company:	Not reported
Effective Date:	Not reported
Expire Date:	Not reported
Owner ID:	20374
Onwer Name:	SOUTH FL WATER MGMT DIST
Owner Address:	3301 Gun Club Rd
Owner Address2:	Not reported
Owner City,St,Zip:	West Palm Beach, FL 33406
Contact:	STEPHEN BROWN
Resp Party Phone:	5616822022
Name:	SOUTH FL WATER MGMT DIST-FT LAUDERDALE
Address:	2535 DAVIE RD & I 595
City,State,Zip:	DAVIE, FL 33314
Region:	3
Facility ID:	9601512
Facility Phone:	9544524814
Facility Status:	OPEN
Facility Type:	G
Type Description:	State Government
DEP CO:	C
Finaincial Responsibility:	INSURANCE
Insurance Company:	COMMERCE & INDUSTRY
Effective Date:	12/05/2010
Expire Date:	12/05/2011
Owner ID:	20374
Onwer Name:	SOUTH FL WATER MGMT DIST
Owner Address:	3301 Gun Club Rd
Owner Address2:	Not reported
Owner City,St,Zip:	West Palm Beach, FL 33406
Contact:	STEPHEN BROWN
Resp Party Phone:	5616822022
Name:	SOUTH FL WATER MGMT DIST-FT LAUDERDALE
Address:	2535 DAVIE RD & I 595
City,State,Zip:	DAVIE, FL 33314

SFWMD - FORT LAUDERDALE FIELD STATION (Continued) **U003111502**

Region: 3
Facility ID: 9601512
Facility Phone: 9544524814
Facility Status: OPEN
Facility Type: G
Type Description: State Government
DEP CO: C
Finaincial Responsibility: INSURANCE
Insurance Company: COMMERCE & INDUSTRY
Effective Date: 12/05/2015
Expire Date: 12/05/2016
Owner ID: 20374
Onwer Name: SOUTH FL WATER MGMT DIST
Owner Address: 3301 Gun Club Rd
Owner Address2: Not reported
Owner City,St,Zip: West Palm Beach, FL 33406
Contact: STEPHEN BROWN
Resp Party Phone: 5616822022

Name: SOUTH FL WATER MGMT DIST-FT LAUDERDALE
Address: 2535 DAVIE RD & I 595
City,State,Zip: DAVIE, FL 33314
Region: 3
Facility ID: 9601512
Facility Phone: 9544524814
Facility Status: OPEN
Facility Type: G
Type Description: State Government
DEP CO: C
Finaincial Responsibility: INSURANCE
Insurance Company: COMMERCE & INDUSTRY INSURANCE CO
Effective Date: 12/05/2017
Expire Date: 12/05/2018
Owner ID: 20374
Onwer Name: SOUTH FL WATER MGMT DIST
Owner Address: 3301 Gun Club Rd
Owner Address2: Not reported
Owner City,St,Zip: West Palm Beach, FL 33406
Contact: STEPHEN BROWN
Resp Party Phone: 5616822022

Name: SOUTH FL WATER MGMT DIST-FT LAUDERDALE
Address: 2535 DAVIE RD & I 595
City,State,Zip: DAVIE, FL 33314
Region: 3
Facility ID: 9601512
Facility Phone: 9544524814
Facility Status: OPEN
Facility Type: G
Type Description: State Government
DEP CO: C
Finaincial Responsibility: INSURANCE
Insurance Company: COMMERCE & INDUSTRY INSURANCE CO
Effective Date: 12/05/2019
Expire Date: 12/05/2020
Owner ID: 20374
Onwer Name: SOUTH FL WATER MGMT DIST

SFWMD - FORT LAUDERDALE FIELD STATION (Continued) **U003111502**

Owner Address: 3301 Gun Club Rd
Owner Address2: Not reported
Owner City,St,Zip: West Palm Beach, FL 33406
Contact: STEPHEN BROWN
Resp Party Phone: 5616822022

Name: SOUTH FL WATER MGMT DIST-FT LAUDERDALE
Address: 2535 DAVIE RD & I 595
City,State,Zip: DAVIE, FL 33314
Region: 3
Facility ID: 9601512
Facility Phone: 9544524814
Facility Status: OPEN
Facility Type: G
Type Description: State Government
DEP CO: C
Finaincial Responsibility: INSURANCE
Insurance Company: COMMERCE AND INDUSTRY INSURANCE COMPANY
Effective Date: 12/05/2022
Expire Date: 12/05/2023
Owner ID: 20374
Onwer Name: SOUTH FL WATER MGMT DIST
Owner Address: 3301 Gun Club Rd
Owner Address2: Not reported
Owner City,St,Zip: West Palm Beach, FL 33406
Contact: STEPHEN BROWN
Resp Party Phone: 5616822022

BROWARD CO. HM:
Name: SFWMD - FORT LAUDERDALE FIELD STATION
Address: 2535 DAVIE RD
City,State,Zip: DAVIE, FL 33314
Region: BROWARD
Facility ID: 02316
Alt Location: Not reported
Facility Status: OPEN

92
West
1/4-1/2
0.329 mi.
1736 ft.

TIRECYCLE LLC **SWF/LF** **S113900338**
2081 SW 70TH AVENUE H4 **N/A**
DAVIE, FL 33317

Relative:
Lower

Actual:
4 ft.

SWF/LF:
Name: TIRECYCLE LLC
Address: 2081 SW 70TH AVENUE H4
City,State,Zip: DAVIE, FL 33317
Facility ID: 98509
District: SED
Lat/Long: :: / ::
Class Type: 754
Classification: WASTE TIRE COLLECTOR
Class Status: INACTIVE (I)
Section: Not reported
Township: Not reported
Range: Not reported
Responsible Authority Name: Not reported

TIRECYCLE LLC (Continued) **S113900338**

Responsible Authority Address:	Not reported
Responsible Authority City,St,Zip:	Not reported
Responsible Authority Phone:	Not reported
EMail Address1:	Not reported
EMail Address2:	Not reported
Site Supervisor Name:	Not reported
Site Supervisor Addr:	Not reported
Site Supervisor City/State/Zip:	Not reported
Site Supervisor Telephone:	Not reported
Land Owner Name:	Not reported
Land Owner Address:	Not reported
Land Owner City/State/Zip:	Not reported
Land Owner Telephone:	Not reported

Click here for Florida Oculus:

T93 **BROWARD CNTY SCHOOL BD-MEADOW BROOK ELEM** **UST FINDER RELEASE** **1028959310**
East **2300 SW 46TH AVE** **N/A**
1/4-1/2 **FORT LAUDERDALE, FL 0**
0.395 mi.
2087 ft. **Site 1 of 3 in cluster T**

Relative:
Higher

Actual:
9 ft.

UST FINDER RELEASE:

Object ID:	122253
Facility ID:	FL9047362
Lust ID:	FL33066
Name:	BROWARD CNTY SCHOOL BD-MEADOW BROOK ELEM
Address:	2300 SW 46TH AVE
City,State,Zip:	FORT LAUDERDALE, FL 0
Address Match Type:	Not reported
Reported Date:	1987/03/12 16:00:00+00
Status:	No Further Action
Substance:	Not reported
Population within 1500ft:	1522
Domestic Wells within 1500ft:	22
Land Use:	Developed, High Intensity
Within SPA:	No
SPA PWS Facility ID:	Not reported
SPA Water Type:	Not reported
SPA Facility Type:	Not reported
SPA HUC12:	Not reported
Within WHPA:	Yes
WHPA PWS Facility ID:	FL4061121_276538375
WHPA Water Type:	GW - Ground water
WHPA Facility Type:	WL - Well
WHPA HUC12:	030902061203
Within 100yr Floodplain:	No
Tribe:	Not reported
EPA Region:	4
NFA Letter 1:	Not reported
NFA Letter 2:	Not reported
NFA Letter 3:	Not reported
NFA Letter 4:	Not reported
Closed With Residual Contaminate:	Not reported
Coordinate Source:	State
X Coord:	-80.2113899999999
Y Coord:	26.09639
Latitude:	26.09639

BROWARD CNTY SCHOOL BD-MEADOW BROOK ELEM (Continued) **1028959310**

Longitude: -80.2113899999999

T94 **BROWARD COUNTY--21ST MANOR DUMP** **SEMS** **1000191824**
East **2300 SW 46TH AVENUE** **FLD981930506**
1/4-1/2 **FORT LAUDERDALE, FL 33317**
0.395 mi.
2087 ft. **Site 2 of 3 in cluster T**

Relative:
Higher

Actual:
9 ft.

SEMS:

Site ID:	0404448
EPA ID:	FLD981930506
Name:	BROWARD COUNTY--21ST MANOR DUMP
Address:	2300 SW 46TH AVENUE
Address 2:	Not reported
City,State,Zip:	FORT LAUDERDALE, FL 33317
Cong District:	20
FIPS Code:	12011
Latitude:	26.095278
Longitude:	-80.205278
FF:	N
NPL:	Removed from Proposed NPL
Non NPL Status:	NFRAP-Site does not qualify for the NPL based on existing information

SEMS Detail:

Region:	04
Site ID:	0404448
EPA ID:	FLD981930506
Site Name:	BROWARD COUNTY--21ST MANOR DUMP
NPL:	R
FF:	N
OU:	00
Action Code:	RS
Action Name:	RV ASSESS
SEQ:	1
Start Date:	1991-09-30 04:00:00
Finish Date:	1991-09-30 04:00:00
Qual:	C
Current Action Lead:	EPA Perf

Region:	04
Site ID:	0404448
EPA ID:	FLD981930506
Site Name:	BROWARD COUNTY--21ST MANOR DUMP
NPL:	R
FF:	N
OU:	00
Action Code:	NP
Action Name:	PROPOSED
SEQ:	1
Start Date:	Not reported
Finish Date:	1991-07-29 04:00:00
Qual:	Not reported
Current Action Lead:	EPA Perf In-Hse

Region:	04
Site ID:	0404448
EPA ID:	FLD981930506
Site Name:	BROWARD COUNTY--21ST MANOR DUMP

BROWARD COUNTY--21ST MANOR DUMP (Continued) **1000191824**

NPL:	R
FF:	N
OU:	00
Action Code:	NR
Action Name:	REM PROP
SEQ:	1
Start Date:	Not reported
Finish Date:	1996-12-23 05:00:00
Qual:	Not reported
Current Action Lead:	EPA Perf
Region:	04
Site ID:	0404448
EPA ID:	FLD981930506
Site Name:	BROWARD COUNTY--21ST MANOR DUMP
NPL:	R
FF:	N
OU:	00
Action Code:	PA
Action Name:	PA
SEQ:	1
Start Date:	Not reported
Finish Date:	1989-03-31 05:00:00
Qual:	L
Current Action Lead:	EPA Perf
Region:	04
Site ID:	0404448
EPA ID:	FLD981930506
Site Name:	BROWARD COUNTY--21ST MANOR DUMP
NPL:	R
FF:	N
OU:	00
Action Code:	DS
Action Name:	DISCVRY
SEQ:	1
Start Date:	1987-08-13 04:00:00
Finish Date:	1987-08-13 04:00:00
Qual:	Not reported
Current Action Lead:	EPA Perf
Region:	04
Site ID:	0404448
EPA ID:	FLD981930506
Site Name:	BROWARD COUNTY--21ST MANOR DUMP
NPL:	R
FF:	N
OU:	00
Action Code:	SI
Action Name:	SI
SEQ:	1
Start Date:	Not reported
Finish Date:	1988-09-29 04:00:00
Qual:	H
Current Action Lead:	EPA Perf

T95 **BROWARD CNTY SCHOOL BD-MEADOW BROOK ELEM** **LUST** **U001546422**
East **2300 SW 46TH AVE** **UST** **N/A**
1/4-1/2 **FORT LAUDERDALE, FL 33317** **DWM CONTAM**
0.395 mi.
2087 ft. **Site 3 of 3 in cluster T**

Relative:
Higher

Actual:
9 ft.

LUST:

Name:	BROWARD CNTY SCHOOL BD-MEADOW BROOK ELEM
Address:	2300 SW 46TH AVE
City,State,Zip:	FORT LAUDERDALE, FL 33317
Region:	STATE
Facility Id:	9047362
Facility Status:	CLOSED
Facility Type:	I - County Government
Facility Phone:	(954)765-6390
Facility Cleanup Rank:	936
District:	Southeast District
Lat/Long (dms):	26 5 45.8902 / 80 12 36.0223000
Section:	13
Township:	50S
Range:	41E
Feature:	Not reported
Method:	AGPS
Datum:	0
Score:	Not reported
Score Effective Date:	2002-02-27 00:00:00
Score When Ranked:	74
Operator:	BROWARD CNTY SCHOOL BD
Name Update:	2003-02-03 00:00:00
Address Update:	Not reported

Petroleum Cleanup PCT Facility Score:

Facility Cleanup Status:	NREQ - NOT REQUIRED
Contact:	ALISON WITOSHYNSK-ENVRN HEALTH & SAFETY PROJ MGR
Contact Company:	BROWARD CO PUBLIC SCHOOLS
Contact Address:	4200A NW 10TH AVE
Contact City/State/Zip:	FORT LAUDERDALE, FL 33309
Phone:	(754)321-4200
Bad Address Ind:	N
State:	FL
Zip:	33317, 6816
Score:	Not reported
Score Effective Date:	2002-02-27 00:00:00
Related Party ID:	75254
Primary RP Role:	ACCOUNT OWNER
RP Begin Date:	2017-07-26
RP Zip:	Not reported
RP Extension:	Not reported

Discharge Cleanup Summary:

Discharge Date:	3/12/1987
PCT Discharge Combined:	Not reported
Cleanup Required:	N - NO CLEANUP REQUIRED
Discharge Cleanup Status:	NREQ - CLEANUP NOT REQUIRED
Disch Cleanup Status Date:	3/7/2007
Cleanup Work Status:	COMPLETED
Information Source:	E - EDI
Other Source Description:	Not reported
Eligibility Indicator:	I - INELIGIBLE

BROWARD CNTY SCHOOL BD-MEADOW BROOK ELEM (Continued) **U001546422**

Site Manager: Not reported
Site Mgr End Date: Not reported
Tank Office: -

Petroleum Cleanup Program Eligibility:
Facility ID: 9047362
Discharge Date: 3/12/1987
Pct Discharge Combined With: Not reported
Cleanup Required: N - NO CLEANUP REQUIRED
Discharge Cleanup Status: NREQ - CLEANUP NOT REQUIRED
Disch Cleanup Status Date: 3/7/2007
Cleanup Work Status: COMPLETED
Information Source: E - EDI
Other Source Description: Not reported
Application Received Date: 3/12/1987
Cleanup Program: E - EARLY DETECTION INCENTIVE
Eligibility Status: 4/18/1989
Elig Status Date: 4/18/1989
Letter Of Intent Date: Not reported
Redetermined: No
Inspection Date: Not reported
Site Manager: Not reported
Site Mgr End Date: Not reported
Tank Office: -
Deductible Amount: Not reported
Deductible Paid To Date: Not reported
Co-Pay Amount: Not reported
Co-Pay Paid To Date: Not reported
Cap Amount: 0

Task Information:
District: SED
Facility ID: 9047362
Facility Status: CLOSED
Facility Type: I - County Government -
County: BROWARD
County ID: 6
Cleanup Eligibility Status: I
Source Effective Date: Not reported
Discharge Date: 03-12-1987
Cleanup Required: N - NO CLEANUP REQUIRED
Discharge Cleanup Status: NREQ - CLEANUP NOT REQUIRED
Disch Cleanup Status Date: 03-07-2007
SRC Action Type: Not reported
SRC Submit Date: Not reported
SRC Review Date: Not reported
SRC Completion Status: Not reported
SRC Issue Date: Not reported
SRC Comment: Not reported
Cleanup Work Status: COMPLETED
Site Mgr: Not reported
Site Mgr End Date: Not reported
Tank Office: Not reported
SR Task ID: 25463
SR Cleanup Responsible: ST - STATE
SR Funding Eligibility Type: Not reported
SR Actual Cost: Not reported
SR Completion Date: Not reported

BROWARD CNTY SCHOOL BD-MEADOW BROOK ELEM (Continued) **U001546422**

SR Payment Date:	Not reported
SR Oral Date:	Not reported
SR Written Date:	Not reported
SR Soil Removal:	Not reported
SR Free Product Removal:	Not reported
SR Soil Tonnage Removed:	Not reported
SR Soil Treatment:	Not reported
SR Other Treatment:	Not reported
SR Alternate Proc Received Date:	Not reported
SR Alternate Procedure Status:	Not reported
SR Alternate Procedure Status Date:	Not reported
SR Alternate Procedure Comments:	Not reported
SA Task ID:	25464
SA Cleanup Responsible:	ST - STATE
SA Funding Eligibility Type:	Not reported
SA Actual Cost:	Not reported
SA Completion Date:	Not reported
SA Payment Date:	Not reported
RAP Task ID:	25465
RAP Cleanup Responsible ID:	ST - STATE
RAP Funding Eligibility Type:	Not reported
RAP Actual Cost:	Not reported
RAP Completion Date:	Not reported
RAP Payment Date:	Not reported
RAP Last Order Approved:	Not reported
RA Task ID:	25466
RA Cleanup Responsible:	ST - STATE
RA Funding Eligibility Type:	Not reported
RA Years to Complete:	Not reported
RA Actual Cost:	Not reported

Click here for Florida Oculus:

UST:

Facility ID:	9047362
Name:	BROWARD CNTY SCHOOL BD-MEADOW BROOK ELEM
Address:	2300 SW 46TH AVE
City,State,Zip:	FORT LAUDERDALE, FL 33317
Facility Phone:	9547656390
Facility Status:	CLOSED
Facility Type:	I
Type Description:	County Government
Depco:	P
Region:	STATE
Positioning Method:	AGPS
Latitude/Longitude:	26 5 47 / 80 12 41

UST:

Tank ID:	1
Tank Capacity:	1500
Tank Location:	UNDERGROUND
Tank Status:	B-Removed from Site
Status Date:	06/01/2017
Install Date:	7/1/1958
Substance:	M
Content Description:	Fuel Oil - Onsite Heat
Vessel Indicator:	TANK

BROWARD CNTY SCHOOL BD-MEADOW BROOK ELEM (Continued) **U001546422**

DEP Contractor: P

Owner:
Owner ID: 75254
Owner Name: BROWARD CO PUBLIC SCHOOLS
Owner Address: 4200A NW 10TH AVE
Owner Address 2: ATTN: STORAGE TANK REGIS
Owner City,State,Zip: FORT LAUDERDALE, FL 33309
Owner Contact: ALISON WITOSHYNSK-ENVRN HEALTH & SAFETY PROJ MGR
Owner Phone: 7543214200

Click here for Florida Oculus:

DWM CONTAM:
Name: BROWARD CNTY SCHOOL BD-MEADOW BROOK ELEM
Address: 2300 SW 46TH AVE
City,State,Zip: FORT LAUDERDALE, FL
Program Site Id: 9047362
Lat DD: 26
Lat MM: 5
Lat SS: 47
Long DD: 80
Long MM: 12
Long SS: 41
Office/ District: SED
Program Area: PETROLEUM
Priority Score: Not reported
Datum: 0
Method: AGPS
Facility Status: CLOSED-STCM
Facility Type: Not reported
Score Effective Date: Not reported
Score When Ranked: Not reported
Rank: Not reported
Operator: Not reported
Phone: Not reported
Name Changed: Not reported
Addr Changed: Not reported
Related Party ID: Not reported
Primary RP Role: Not reported
RP Begin Date: Not reported
RP Name: Not reported
RP Address1: Not reported
RP Address2: Not reported
RP City: Not reported
RP State: Not reported
RP Zip5: Not reported
RP Zip4: Not reported
Contact: Not reported
RP Phone: Not reported
RP Extension: Not reported
Site Manager: Not reported

U96 **PAUL BANGE ROOFING** **LUST** **U001343824**
WSW **7000 SW 21ST PL** **UST** **N/A**
1/4-1/2 **DAVIE, FL 33317** **DWM CONTAM**
0.428 mi. **Financial Assurance**
2258 ft. **Site 1 of 2 in cluster U**

Relative:
Lower

Actual:
4 ft.

LUST:

Name:	OLEN WALDREP & SONS ROOFING INC
Address:	7000 SW 21ST PL
City,State,Zip:	DAVIE, FL 33317
Region:	STATE
Facility Id:	8944013
Facility Status:	CLOSED
Facility Type:	C - Fuel user/Non-retail
Facility Phone:	(954)474-3335
Facility Cleanup Rank:	Not reported
District:	Southeast District
Lat/Long (dms):	26 5 30.3915000 / 80 14 21.3521
Section:	Not reported
Township:	Not reported
Range:	Not reported
Feature:	Not reported
Method:	AGPS
Datum:	0
Score:	30
Score Effective Date:	2002-10-16 00:00:00
Score When Ranked:	Not reported
Operator:	OLEN WALDREP & SONS ROOFING INC
Name Update:	Not reported
Address Update:	Not reported

Petroleum Cleanup PCT Facility Score:

Facility Cleanup Status:	CMPL - COMPLETED
Contact:	OLEN WALDREP
Contact Company:	OLEN WALDREP & SONS ROOFING INC
Contact Address:	7000 SW 21ST PL
Contact City/State/Zip:	DAVIE, FL 33317
Phone:	(305)474-3335
Bad Address Ind:	N
State:	FL
Zip:	33317, 7133
Score:	30
Score Effective Date:	2002-10-16 00:00:00
Related Party ID:	15820
Primary RP Role:	ACCOUNT OWNER
RP Begin Date:	1989-05-02
RP Zip:	7133
RP Extension:	Not reported

Discharge Cleanup Summary:

Discharge Date:	3/17/1999
PCT Discharge Combined:	Not reported
Cleanup Required:	R - CLEANUP REQUIRED
Discharge Cleanup Status:	NFA - NFA COMPLETE
Disch Cleanup Status Date:	1/28/2003
Cleanup Work Status:	COMPLETED
Information Source:	C - CLOSURE REPORT
Other Source Description:	Not reported
Eligibility Indicator:	I - INELIGIBLE

PAUL BANGE ROOFING (Continued) **U001343824**

Site Manager: MEMBERG_S
Site Mgr End Date: 1/28/2003
Tank Office: PCLP6 - BROWARD CNTY ENVIRONMENTAL PROTECTION DEPT

Contaminated Media:
Discharge Date: 3/17/1999
Pct Discharge Combined With: Not reported
Cleanup Required: R - CLEANUP REQUIRED
Discharge Cleanup Status: NFA - NFA COMPLETE
Disch Cleanup Status Date: 1/28/2003
Cleanup Work Status: COMPLETED
Information Source: C - CLOSURE REPORT
Other Source Description: Not reported
Elig Indicator: I - INELIGIBLE
Site Manager: MEMBERG_S
Site Mgr End Date: 1/28/2003
Tank Office: PCLP6 - BROWARD CNTY ENVIRONME
Contaminated Drinking Wells: Not reported
Contaminated Monitoring Well: Yes
Contaminated Soil: No
Contaminated Surface Water: Not reported
Contaminated Ground Water: Yes
Pollutant: B - Unleaded Gas
Pollutant Other Description: Not reported
Gallons Discharged: Not reported

Task Information:
District: SED
Facility ID: 8944013
Facility Status: CLOSED
Facility Type: C - Fuel user/Non-retail -
County: BROWARD
County ID: 6
Cleanup Eligibility Status: I
Source Effective Date: 01-13-2003
Discharge Date: 03-17-1999
Cleanup Required: R - CLEANUP REQUIRED
Discharge Cleanup Status: NFA - NFA COMPLETE
Disch Cleanup Status Date: 01-28-2003
SRC Action Type: NFA - NO FURTHER ACTION
SRC Submit Date: 06-25-2002
SRC Review Date: 01-13-2003
SRC Completion Status: A - APPROVED
SRC Issue Date: 01-28-2003
SRC Comment: Not reported
Cleanup Work Status: COMPLETED
Site Mgr: MEMBERG_S
Site Mgr End Date: 01-28-2003
Tank Office: PCLP6 - Broward County
SR Task ID: Not reported
SR Cleanup Responsible: Not reported
SR Funding Eligibility Type: Not reported
SR Actual Cost: Not reported
SR Completion Date: Not reported
SR Payment Date: Not reported
SR Oral Date: Not reported
SR Written Date: Not reported
SR Soil Removal: Not reported

PAUL BANGE ROOFING (Continued) **U001343824**

SR Free Product Removal:	Not reported
SR Soil Tonnage Removed:	Not reported
SR Soil Treatment:	Not reported
SR Other Treatment:	Not reported
SR Alternate Proc Received Date:	Not reported
SR Alternate Procedure Status:	Not reported
SR Alternate Procedure Status Date:	Not reported
SR Alternate Procedure Comments:	Not reported
SA Task ID:	94152
SA Cleanup Responsible:	Not reported
SA Funding Eligibility Type:	Not reported
SA Actual Cost:	Not reported
SA Completion Date:	Not reported
SA Payment Date:	Not reported
RAP Task ID:	Not reported
RAP Cleanup Responsible ID:	Not reported
RAP Funding Eligibility Type:	Not reported
RAP Actual Cost:	Not reported
RAP Completion Date:	Not reported
RAP Payment Date:	Not reported
RAP Last Order Approved:	Not reported
RA Task ID:	70230
RA Cleanup Responsible:	Not reported
RA Funding Eligibility Type:	Not reported
RA Years to Complete:	0
RA Actual Cost:	Not reported

Click here for Florida Oculus:

Broward Co. UST:

Name:	PAUL BANGE ROOFING
Address:	7000 SW 21ST PL
City,State,Zip:	DAVIE, FL 33317
DEP Site Id:	068944013
Facility ID:	00576
Storage Tank ID:	00576-01
Tank Construction:	C. Steel
Tank Size:	4000
Install Date:	01/06/1981
Tank Status:	B. Removed From Site
Substance:	A. Leaded Gasoline
Tank Type:	Underground

Name:	PAUL BANGE ROOFING
Address:	7000 SW 21ST PL
City,State,Zip:	DAVIE, FL 33317
DEP Site Id:	068944013
Facility ID:	00576
Storage Tank ID:	00576-02
Tank Construction:	C. Steel
Tank Size:	4000
Install Date:	01/06/1981
Tank Status:	B. Removed From Site
Substance:	D. Vehicular Diesel
Tank Type:	Underground

PAUL BANGE ROOFING (Continued) **U001343824**

UST:
Facility ID: 8944013
Name: OLEN WALDREP & SONS ROOFING INC
Address: 7000 SW 21ST PL
City,State,Zip: DAVIE, FL 33317
Facility Phone: 9544743335
Facility Status: CLOSED
Facility Type: C
Type Description: Fuel user/Non-retail
Depco: P
Region: STATE
Positioning Method: AGPS
Latitude/Longitude: 26 5 40 / 80 14 10

UST:
Tank ID: 2
Tank Capacity: 4000
Tank Location: UNDERGROUND
Tank Status: B-Removed from Site
Status Date: 03/01/1999
Install Date: 6/1/1981
Substance: B
Content Description: Unleaded Gas
Vessel Indicator: TANK
DEP Contractor: P

Owner:
Owner ID: 15820
Owner Name: OLEN WALDREP & SONS ROOFING INC
Owner Address: 7000 SW 21ST PL
Owner Address 2: Not reported
Owner City,State,Zip: DAVIE, FL 33317
Owner Contact: OLEN WALDREP
Owner Phone: 3054743335

Tank ID: 1
Tank Capacity: 4000
Tank Location: UNDERGROUND
Tank Status: B-Removed from Site
Status Date: 03/01/1999
Install Date: 6/1/1981
Substance: A
Content Description: Leaded Gas
Vessel Indicator: TANK
DEP Contractor: P

Owner:
Owner ID: 15820
Owner Name: OLEN WALDREP & SONS ROOFING INC
Owner Address: 7000 SW 21ST PL
Owner Address 2: Not reported
Owner City,State,Zip: DAVIE, FL 33317
Owner Contact: OLEN WALDREP
Owner Phone: 3054743335

PAUL BANGE ROOFING (Continued) **U001343824**

Click here for Florida Oculus:

DWM CONTAM:

Name:	OLEN WALDREP & SONS ROOFING INC
Address:	7000 SW 21ST PL
City,State,Zip:	DAVIE, FL
Program Site Id:	8944013
Lat DD:	26
Lat MM:	5
Lat SS:	40
Long DD:	80
Long MM:	14
Long SS:	10
Office/ District:	SED
Program Area:	PETROLEUM
Priority Score:	Not reported
Datum:	0
Method:	AGPS
Facility Status:	CLOSED-STCM
Facility Type:	Not reported
Score Effective Date:	Not reported
Score When Ranked:	Not reported
Rank:	Not reported
Operator:	Not reported
Phone:	Not reported
Name Changed:	Not reported
Addr Changed:	Not reported
Related Party ID:	Not reported
Primary RP Role:	Not reported
RP Begin Date:	Not reported
RP Name:	Not reported
RP Address1:	Not reported
RP Address2:	Not reported
RP City:	Not reported
RP State:	Not reported
RP Zip5:	Not reported
RP Zip4:	Not reported
Contact:	Not reported
RP Phone:	Not reported
RP Extension:	Not reported
Site Manager:	Not reported

FL Financial Assurance 3:

Name:	OLEN WALDREP & SONS ROOFING INC
Address:	7000 SW 21ST PL
City,State,Zip:	DAVIE, FL 33317
Region:	3
Facility ID:	8944013
Facility Phone:	9544743335
Facility Status:	CLOSED
Facility Type:	C
Type Description:	Fuel user/Non-retail
DEP CO:	P
Finaincial Responsibility:	INSURANCE
Insurance Company:	FPLIPA

PAUL BANGE ROOFING (Continued) **U001343824**

Effective Date:	06/26/1991
Expire Date:	06/26/1999
Owner ID:	15820
Onwer Name:	OLEN WALDREP & SONS ROOFING INC
Owner Address:	7000 SW 21ST PL
Owner Address2:	Not reported
Owner City,St,Zip:	DAVIE, FL 33317
Contact:	OLEN WALDREP
Resp Party Phone:	3054743335

U97 **OLEN WALDREP & SONS ROOFING INC** **UST FINDER** **1028243201**
WSW **7000 SW 21ST PL** **UST FINDER RELEASE** **N/A**
1/4-1/2 **DAVIE, FL 33317**
0.428 mi.
2258 ft. **Site 2 of 2 in cluster U**

Relative: **Lower**
Actual: **4 ft.**

UST FINDER:

Object ID:	68076
Facility ID:	FL8944013
Name:	OLEN WALDREP & SONS ROOFING INC
Address:	7000 SW 21ST PL
City,State,Zip:	DAVIE, FL 33317
Address Match Type:	Not reported
Open USTs:	0
Closed USTs:	2
TOS USTs:	0
Population 1500ft:	438
Private Wells 1500ft:	1
Within 100yr Floodplain:	No
Land Use:	Developed, Low Intensity
Within SPA:	No
SPA PWS Facility ID:	Not reported
SPA Water Type:	Not reported
SPA Facility Type:	Not reported
SPA HUC12:	Not reported
Within WHPA:	Yes
WHPA PWS Facility ID:	FL4060163_4359751806
WHPA Water Type:	GW - Ground water
WHPA Facility Type:	WL - Well
WHPA HUC12:	030902061205
Facility Status:	Closed UST(s)
Date of Last Inspection:	Not reported
EPA Region:	4
Tribe:	Not reported
Coordinate Source:	State
X Coord:	-80.23611111
Y Coord:	26.0944444400001
Latitude:	26.09444444
Longitude:	-80.23611111

UST FINDER:

Object ID:	244981
Facility ID:	FL8944013
Tank ID:	FL8944013-1
Tank Status:	Closed
Installation Date:	1981/06/01 16:00:00+00
Removal Date:	Not reported
Tank Capacity:	4000

OLEN WALDREP & SONS ROOFING INC (Continued) **1028243201**

Substances:	Leaded Gas
Tank Wall Type:	Not reported
Object ID:	244982
Facility ID:	FL8944013
Tank ID:	FL8944013-2
Tank Status:	Closed
Installation Date:	1981/06/01 16:00:00+00
Removal Date:	Not reported
Tank Capacity:	4000
Substances:	Unleaded Gas
Tank Wall Type:	Not reported

UST FINDER RELEASE:

Object ID:	121654
Facility ID:	FL8944013
Lust ID:	FL8052
Name:	OLEN WALDREP & SONS ROOFING INC
Address:	7000 SW 21ST PL
City,State,Zip:	DAVIE, FL 0
Address Match Type:	Not reported
Reported Date:	1999/03/17 15:59:59+00
Status:	No Further Action
Substance:	Not reported
Population within 1500ft:	439
Domestic Wells within 1500ft:	1
Land Use:	Developed, Low Intensity
Within SPA:	No
SPA PWS Facility ID:	Not reported
SPA Water Type:	Not reported
SPA Facility Type:	Not reported
SPA HUC12:	Not reported
Within WHPA:	Yes
WHPA PWS Facility ID:	FL4060163_4359751806
WHPA Water Type:	GW - Ground water
WHPA Facility Type:	WL - Well
WHPA HUC12:	030902061205
Within 100yr Floodplain:	No
Tribe:	Not reported
EPA Region:	4
NFA Letter 1:	Not reported
NFA Letter 2:	Not reported
NFA Letter 3:	Not reported
NFA Letter 4:	Not reported
Closed With Residual Contaminate:	Not reported
Coordinate Source:	State
X Coord:	-80.2361099999999
Y Coord:	26.0944400000001
Latitude:	26.0944399999999
Longitude:	-80.2361099999999

98
East
1/4-1/2
0.448 mi.
2363 ft.

MEADOWBROOK ELEMENTARY SCHOOL DUMP NW 21ST MANOR D
NW 21 MANOR
FORT LAUDERDALE, FL 33317

DWM CONTAM
RESP PARTY
ERIC WASTE CLEANUP

S117360557
N/A

Relative:
Lower

Actual:
3 ft.

DWM CONTAM:

Name:	MEADOWBROOK ELEMENTARY
Address:	NW 21 MANOR
City,State,Zip:	FORT LAUDERDALE, FL
Program Site Id:	ERIC_10302
Lat DD:	26
Lat MM:	5
Lat SS:	44.0148
Long DD:	80
Long MM:	12
Long SS:	38.9909
Office/ District:	SED
Program Area:	RESPONSPARTY
Priority Score:	Not reported
Datum:	NAD83
Method:	DPHO
Facility Status:	Closed-ERIC
Facility Type:	Not reported
Score Effective Date:	Not reported
Score When Ranked:	Not reported
Rank:	Not reported
Operator:	Not reported
Phone:	Not reported
Name Changed:	Not reported
Addr Changed:	Not reported
Related Party ID:	Not reported
Primary RP Role:	Not reported
RP Begin Date:	Not reported
RP Name:	Not reported
RP Address1:	Not reported
RP Address2:	Not reported
RP City:	Not reported
RP State:	Not reported
RP Zip5:	Not reported
RP Zip4:	Not reported
Contact:	Not reported
RP Phone:	Not reported
RP Extension:	Not reported
Site Manager:	Paul Wierzbicki

RESP PARTY:

Name:	MEADOWBROOK ELEMENTARY SCHOOL DUMP NW 21ST MANOR DUMP
Address:	NW 21 MANOR
City,State,Zip:	FORT LAUDERDALE, FL 33317
District:	Southeast District
Site Id:	303786
Project Id:	324876
Site Status:	CLOSED
Project Manager:	WIERZBICKI_P
OGC Case Number:	Not reported
Initial Date Received:	01/17/1988
Contaminants:	Not reported
Offsite Cont Impact:	Not reported

MEADOWBROOK ELEMENTARY SCHOOL DUMP NW 21ST MANOR DUMP (Continued) **S117360557**

Priority Score:	Not reported
Datum:	NAD83
Method ID:	DPHO
Feature:	Not reported
Object Of Interest:	CAP_RAP SITE
Proximity To Object:	VICIN
Collect Username:	WIERZBICKI_P
Collect Affiliation:	Florida Department of Environmental Protection
Collect Program Id:	CL
Collect Date:	11/23/2010
Map Series Used:	2004_DOQQ
Map Source Scale:	2309
Interpolation Scale:	2309
Coordinate Accuracy Id:	3
Verify Method Id:	DPHO
Verifier Username:	WIERZBICKI_P
Verifier Affiliation:	Florida Department of Environmental Protection
Verifying Program Id:	CL
Verification Date:	11/23/2010
Decode for District:	Southeast District
Decode for Datum:	North American Datum of 1983
Decode for Method:	Digital Aerial Photography With Ground Control
Decode for Off Site COC:	Not reported
Decode for V_Method:	Digital Aerial Photography With Ground Control
Latitude/Longitude (deg/min/sec):	26 5 / 80 12
Source Facility Name:	Not reported
Source Facility ID:	Not reported
Program:	Not reported
Program Type:	Not reported
Program Status:	Not reported
WMD:	Not reported
ICR Indicator:	Not reported
Discharge Date:	Not reported
GIS ALBX:	Not reported
GIS ALBY:	Not reported
Site Manager:	Not reported
Site Phase Description:	Not reported
Offsite Contamination Key:	Not reported
Documents: Not reported	
Objectid:	Not reported

ERIC WASTE CLEANUP:

ERIC ID:	ERIC_10302
Name:	Meadowbrook Elementary School Dump Nw 21st Manor Dump
Address:	NW 21 MANOR
City,State,Zip:	FORT LAUDERDALE, FL 33317
County:	BROWARD
Status:	CLOSED
Source Facility Name:	Meadowbrook Elementary
Source Facility ID:	85455
Program:	Responsible Party Cleanup
Program Type:	RESPONSPARTY
Program Status:	COMPLETEWITHCOND
District:	SED - Southeast District
WMD:	SFWMD - South Florida Water Management District
ICR Indicator:	N
Discharge Date:	Not reported

MEADOWBROOK ELEMENTARY SCHOOL DUMP NW 21ST MANOR DUMP (Continued) **S117360557**

Method ID:	DPHO
Object of Interest:	CAP_R
Proximity to Object:	VICIN
Lat DD:	26
Lat MM:	5
Lat SS:	Not reported
Long DD:	80
Long MM:	12
Long SS:	Not reported
X Coord:	778355.45767
Y Coord:	238166.67465
GIS ALB X:	778355.46
GIS ALB Y:	238166.68
Collector Username:	WIERZBICKI_P
Collection Date:	Not reported
Map Source:	2004_DOQQ
Map Source Scale:	2309
Interpolation Scale:	2309
Coordinate Accuracy ID:	3
Site Manager:	Paul Wierzbicki
Site Phase Description:	Phase 1 - Initial Assessment
Offsite Contamination Key:	CONTAMUNKNOWN
DATUM ID:	NAD83

Documents:
Object ID: 3247

99
SSW
1/4-1/2
0.454 mi.
2395 ft.

RACETRAC #566
2855 DAVIE RD
DAVIE, FL 33314

LUST **U003167565**
UST **N/A**
DWM CONTAM
Financial Assurance
BROWARD CO. HM

Relative:
Lower

Actual:
0 ft.

LUST:

Name:	RACETRAC #566
Address:	2855 DAVIE RD
City,State,Zip:	DAVIE, FL 33314
Region:	STATE
Facility Id:	9602588
Facility Status:	OPEN
Facility Type:	A - Retail Station
Facility Phone:	(770)431-7600
Facility Cleanup Rank:	Not reported
District:	Southeast District
Lat/Long (dms):	26 5 13.8309 / 80 13 45.3085999
Section:	Not reported
Township:	Not reported
Range:	Not reported
Feature:	Not reported
Method:	AGPS
Datum:	Not reported
Score:	Not reported
Score Effective Date:	Not reported
Score When Ranked:	Not reported
Operator:	JORDAN WOODFIN
Name Update:	2002-07-09 00:00:00
Address Update:	Not reported

RACETRAC #566 (Continued) **U003167565**

Petroleum Cleanup PCT Facility Score:

Facility Cleanup Status:	NREQ - NOT REQUIRED
Contact:	MAX BURMEISTER
Contact Company:	RACETRAC INC
Contact Address:	200 GALLERIA PKWY SE #900
Contact City/State/Zip:	Atlanta, GA 30339
Phone:	(770)431-7600
Bad Address Ind:	N
State:	FL
Zip:	33314
Score:	Not reported
Score Effective Date:	Not reported
Related Party ID:	17748
Primary RP Role:	ACCOUNT OWNER
RP Begin Date:	1996-12-04
RP Zip:	5945
RP Extension:	1123

Discharge Cleanup Summary:

Discharge Date:	3/18/2020
PCT Discharge Combined:	Not reported
Cleanup Required:	N - NO CLEANUP REQUIRED
Discharge Cleanup Status:	NREQ - CLEANUP NOT REQUIRED
Disch Cleanup Status Date:	9/30/2020
Cleanup Work Status:	COMPLETED
Information Source:	D - DISCHARGE NOTIFICATION
Other Source Description:	Not reported
Eligibility Indicator:	I - INELIGIBLE
Site Manager:	VANLANDIN_DS
Site Mgr End Date:	10/1/2020
Tank Office:	PCLP6 - BROWARD CNTY ENVIRONMENTAL PROTECTION DEPT

Contaminated Media:

Discharge Date:	3/18/2020
Pct Discharge Combined With:	Not reported
Cleanup Required:	N - NO CLEANUP REQUIRED
Discharge Cleanup Status:	NREQ - CLEANUP NOT REQUIRED
Disch Cleanup Status Date:	9/30/2020
Cleanup Work Status:	COMPLETED
Information Source:	D - DISCHARGE NOTIFICATION
Other Source Description:	Not reported
Elig Indicator:	I - INELIGIBLE
Site Manager:	VANLANDIN_DS
Site Mgr End Date:	10/1/2020
Tank Office:	PCLP6 - BROWARD CNTY ENVIRONME
Contaminated Drinking Wells:	Not reported
Contaminated Monitoring Well:	No
Contaminated Soil:	Yes
Contaminated Surface Water:	No
Contaminated Ground Water:	No
Pollutant:	B - Unleaded Gas
Pollutant Other Description:	amount discharge unknown
Gallons Discharged:	Not reported

Click here for Florida Oculus:

RACETRAC #566 (Continued) **U003167565**

Broward Co. UST:

Name:	RACETRAC #566
Address:	2855 DAVIE RD
City,State,Zip:	DAVIE, FL 33314
DEP Site Id:	069602588
Facility ID:	02312
Storage Tank ID:	02312-01
Tank Construction:	E. Fiberglass
Tank Size:	12000
Install Date:	10/30/1996
Tank Status:	1. Installation / Modification; Out-of-Service
Substance:	B. Unleaded Gasoline
Tank Type:	Underground

Name:	RACETRAC #566
Address:	2855 DAVIE RD
City,State,Zip:	DAVIE, FL 33314
DEP Site Id:	069602588
Facility ID:	02312
Storage Tank ID:	02312-02
Tank Construction:	E. Fiberglass
Tank Size:	12000
Install Date:	10/30/1996
Tank Status:	1. Installation / Modification; Out-of-Service
Substance:	D. Vehicular Diesel
Tank Type:	Underground

Name:	RACETRAC #566
Address:	2855 DAVIE RD
City,State,Zip:	DAVIE, FL 33314
DEP Site Id:	069602588
Facility ID:	02312
Storage Tank ID:	02312-03
Tank Construction:	E. Fiberglass
Tank Size:	12000
Install Date:	10/30/1996
Tank Status:	1. Installation / Modification; Out-of-Service
Substance:	B. Unleaded Gasoline
Tank Type:	Underground

UST:

Facility ID:	9602588
Name:	RACETRAC #566
Address:	2855 DAVIE RD
City,State,Zip:	DAVIE, FL 33314
Facility Phone:	7704317600
Facility Status:	OPEN
Facility Type:	A
Type Description:	Retail Station
Depco:	P
Region:	STATE
Positioning Method:	AGPS
Latitude/Longitude:	26 5 14 / 80 13 46

UST:

Tank ID:	3
Tank Capacity:	15000

RACETRAC #566 (Continued) **U003167565**

Tank Location: UNDERGROUND
Tank Status: U-In Service
Status Date: 11/01/1996
Install Date: 11/1/1996
Substance: B
Content Description: Unleaded Gas
Vessel Indicator: TANK
DEP Contractor: P

Owner:
Owner ID: 17748
Owner Name: RACETRAC INC
Owner Address: 200 GALLERIA PKWY SE #900
Owner Address 2: ATTN: STORAGE TANK REGIS
Owner City,State,Zip: Atlanta, GA 30339
Owner Contact: MAX BURMEISTER
Owner Phone: 7704317600

Construction:
Tank ID: 1
Construction Category: A
Construction Description: Ball check valve

Tank ID: 2
Construction Category: A
Construction Description: Ball check valve

Tank ID: 3
Construction Category: A
Construction Description: Ball check valve

Tank ID: 1
Construction Category: F
Construction Description: Fiberglass clad steel

Tank ID: 1
Construction Category: I
Construction Description: Double wall

Tank ID: 1
Construction Category: M
Construction Description: Spill containment bucket

Tank ID: 2
Construction Category: F
Construction Description: Fiberglass clad steel

Tank ID: 2
Construction Category: I
Construction Description: Double wall

Tank ID: 2
Construction Category: M
Construction Description: Spill containment bucket

Tank ID: 3
Construction Category: F

RACETRAC #566 (Continued) **U003167565**

Construction Description: Fiberglass clad steel

Tank ID: 3
Construction Category: I
Construction Description: Double wall

Tank ID: 3
Construction Category: M
Construction Description: Spill containment bucket

Piping:
Tank ID: 1
Piping Category: C
Piping Description: Fiberglass

Tank ID: 1
Piping Category: F
Piping Description: Double wall

Tank ID: 1
Piping Category: J
Piping Description: Pressurized piping system

Tank ID: 1
Piping Category: K
Piping Description: Dispenser liners

Tank ID: 2
Piping Category: C
Piping Description: Fiberglass

Tank ID: 2
Piping Category: F
Piping Description: Double wall

Tank ID: 2
Piping Category: J
Piping Description: Pressurized piping system

Tank ID: 2
Piping Category: K
Piping Description: Dispenser liners

Tank ID: 3
Piping Category: C
Piping Description: Fiberglass

Tank ID: 3
Piping Category: F
Piping Description: Double wall

Tank ID: 3
Piping Category: J
Piping Description: Pressurized piping system

Tank ID: 3
Piping Category: K

RACETRAC #566 (Continued) **U003167565**

Piping Description: Dispenser liners

Monitoring:
Tank ID: 1
Petro Monitoring Category: F
Monitoring Description: Monitor dbl wall tank space

Tank ID: 1
Petro Monitoring Category: L
Monitoring Description: Automatic tank gauging - USTs

Tank ID: 1
Petro Monitoring Category: G
Monitoring Description: Electronic line leak detector

Tank ID: 1
Petro Monitoring Category: K
Monitoring Description: Monitor dbl wall pipe space

Tank ID: 2
Petro Monitoring Category: F
Monitoring Description: Monitor dbl wall tank space

Tank ID: 2
Petro Monitoring Category: L
Monitoring Description: Automatic tank gauging - USTs

Tank ID: 2
Petro Monitoring Category: G
Monitoring Description: Electronic line leak detector

Tank ID: 2
Petro Monitoring Category: K
Monitoring Description: Monitor dbl wall pipe space

Tank ID: 3
Petro Monitoring Category: F
Monitoring Description: Monitor dbl wall tank space

Tank ID: 3
Petro Monitoring Category: L
Monitoring Description: Automatic tank gauging - USTs

Tank ID: 3
Petro Monitoring Category: G
Monitoring Description: Electronic line leak detector

Tank ID: 3
Petro Monitoring Category: K
Monitoring Description: Monitor dbl wall pipe space

Tank ID: 1
Petro Monitoring Category: 3
Monitoring Description: Electronic monitor pipe sumps

Tank ID: 1
Petro Monitoring Category: 4

RACETRAC #566 (Continued) **U003167565**

Monitoring Description: Visual inspect dispenser liners

Tank ID: 2
Petro Monitoring Category: 3
Monitoring Description: Electronic monitor pipe sumps

Tank ID: 2
Petro Monitoring Category: 4
Monitoring Description: Visual inspect dispenser liners

Tank ID: 3
Petro Monitoring Category: 3
Monitoring Description: Electronic monitor pipe sumps

Tank ID: 3
Petro Monitoring Category: 4
Monitoring Description: Visual inspect dispenser liners

Tank ID: 1
Tank Capacity: 12000
Tank Location: UNDERGROUND
Tank Status: U-In Service
Status Date: 11/01/1996
Install Date: 11/1/1996
Substance: B
Content Description: Unleaded Gas
Vessel Indicator: TANK
DEP Contractor: P

Owner:
Owner ID: 17748
Owner Name: RACETRAC INC
Owner Address: 200 GALLERIA PKWY SE #900
Owner Address 2: ATTN: STORAGE TANK REGIS
Owner City,State,Zip: Atlanta, GA 30339
Owner Contact: MAX BURMEISTER
Owner Phone: 7704317600

Construction:
Tank ID: 1
Construction Category: A
Construction Description: Ball check valve

Tank ID: 2
Construction Category: A
Construction Description: Ball check valve

Tank ID: 3
Construction Category: A
Construction Description: Ball check valve

Tank ID: 1
Construction Category: F
Construction Description: Fiberglass clad steel

Tank ID: 1

RACETRAC #566 (Continued) **U003167565**

Construction Category: I
Construction Description: Double wall

Tank ID: 1
Construction Category: M
Construction Description: Spill containment bucket

Tank ID: 2
Construction Category: F
Construction Description: Fiberglass clad steel

Tank ID: 2
Construction Category: I
Construction Description: Double wall

Tank ID: 2
Construction Category: M
Construction Description: Spill containment bucket

Tank ID: 3
Construction Category: F
Construction Description: Fiberglass clad steel

Tank ID: 3
Construction Category: I
Construction Description: Double wall

Tank ID: 3
Construction Category: M
Construction Description: Spill containment bucket

Piping:
Tank ID: 1
Piping Category: C
Piping Description: Fiberglass

Tank ID: 1
Piping Category: F
Piping Description: Double wall

Tank ID: 1
Piping Category: J
Piping Description: Pressurized piping system

Tank ID: 1
Piping Category: K
Piping Description: Dispenser liners

Tank ID: 2
Piping Category: C
Piping Description: Fiberglass

Tank ID: 2
Piping Category: F
Piping Description: Double wall

Tank ID: 2

RACETRAC #566 (Continued) **U003167565**

Piping Category: J
Piping Description: Pressurized piping system

Tank ID: 2
Piping Category: K
Piping Description: Dispenser liners

Tank ID: 3
Piping Category: C
Piping Description: Fiberglass

Tank ID: 3
Piping Category: F
Piping Description: Double wall

Tank ID: 3
Piping Category: J
Piping Description: Pressurized piping system

Tank ID: 3
Piping Category: K
Piping Description: Dispenser liners

Monitoring:
Tank ID: 1
Petro Monitoring Category: F
Monitoring Description: Monitor dbl wall tank space

Tank ID: 1
Petro Monitoring Category: L
Monitoring Description: Automatic tank gauging - USTs

Tank ID: 1
Petro Monitoring Category: G
Monitoring Description: Electronic line leak detector

Tank ID: 1
Petro Monitoring Category: K
Monitoring Description: Monitor dbl wall pipe space

Tank ID: 2
Petro Monitoring Category: F
Monitoring Description: Monitor dbl wall tank space

Tank ID: 2
Petro Monitoring Category: L
Monitoring Description: Automatic tank gauging - USTs

Tank ID: 2
Petro Monitoring Category: G
Monitoring Description: Electronic line leak detector

Tank ID: 2
Petro Monitoring Category: K
Monitoring Description: Monitor dbl wall pipe space

Tank ID: 3

RACETRAC #566 (Continued) **U003167565**

Petro Monitoring Category: F
Monitoring Description: Monitor dbl wall tank space

Tank ID: 3
Petro Monitoring Category: L
Monitoring Description: Automatic tank gauging - USTs

Tank ID: 3
Petro Monitoring Category: G
Monitoring Description: Electronic line leak detector

Tank ID: 3
Petro Monitoring Category: K
Monitoring Description: Monitor dbl wall pipe space

Tank ID: 1
Petro Monitoring Category: 3
Monitoring Description: Electronic monitor pipe sumps

Tank ID: 1
Petro Monitoring Category: 4
Monitoring Description: Visual inspect dispenser liners

Tank ID: 2
Petro Monitoring Category: 3
Monitoring Description: Electronic monitor pipe sumps

Tank ID: 2
Petro Monitoring Category: 4
Monitoring Description: Visual inspect dispenser liners

Tank ID: 3
Petro Monitoring Category: 3
Monitoring Description: Electronic monitor pipe sumps

Tank ID: 3
Petro Monitoring Category: 4
Monitoring Description: Visual inspect dispenser liners

Tank ID: 2
Tank Capacity: 12000
Tank Location: UNDERGROUND
Tank Status: U-In Service
Status Date: 11/01/1996
Install Date: 11/1/1996
Substance: D
Content Description: Vehicular Diesel
Vessel Indicator: TANK
DEP Contractor: P

Owner:
Owner ID: 17748
Owner Name: RACETRAC INC
Owner Address: 200 GALLERIA PKWY SE #900
Owner Address 2: ATTN: STORAGE TANK REGIS
Owner City,State,Zip: Atlanta, GA 30339
Owner Contact: MAX BURMEISTER

RACETRAC #566 (Continued) **U003167565**

Owner Phone: 7704317600

Construction:
Tank ID: 1
Construction Category: A
Construction Description: Ball check valve

Tank ID: 2
Construction Category: A
Construction Description: Ball check valve

Tank ID: 3
Construction Category: A
Construction Description: Ball check valve

Tank ID: 1
Construction Category: F
Construction Description: Fiberglass clad steel

Tank ID: 1
Construction Category: I
Construction Description: Double wall

Tank ID: 1
Construction Category: M
Construction Description: Spill containment bucket

Tank ID: 2
Construction Category: F
Construction Description: Fiberglass clad steel

Tank ID: 2
Construction Category: I
Construction Description: Double wall

Tank ID: 2
Construction Category: M
Construction Description: Spill containment bucket

Tank ID: 3
Construction Category: F
Construction Description: Fiberglass clad steel

Tank ID: 3
Construction Category: I
Construction Description: Double wall

Tank ID: 3
Construction Category: M
Construction Description: Spill containment bucket

Piping:
Tank ID: 1
Piping Category: C
Piping Description: Fiberglass

RACETRAC #566 (Continued) **U003167565**

Tank ID: 1
Piping Category: F
Piping Description: Double wall

Tank ID: 1
Piping Category: J
Piping Description: Pressurized piping system

Tank ID: 1
Piping Category: K
Piping Description: Dispenser liners

Tank ID: 2
Piping Category: C
Piping Description: Fiberglass

Tank ID: 2
Piping Category: F
Piping Description: Double wall

Tank ID: 2
Piping Category: J
Piping Description: Pressurized piping system

Tank ID: 2
Piping Category: K
Piping Description: Dispenser liners

Tank ID: 3
Piping Category: C
Piping Description: Fiberglass

Tank ID: 3
Piping Category: F
Piping Description: Double wall

Tank ID: 3
Piping Category: J
Piping Description: Pressurized piping system

Tank ID: 3
Piping Category: K
Piping Description: Dispenser liners

Monitoring:
Tank ID: 1
Petro Monitoring Category: F
Monitoring Description: Monitor dbl wall tank space

Tank ID: 1
Petro Monitoring Category: L
Monitoring Description: Automatic tank gauging - USTs

Tank ID: 1
Petro Monitoring Category: G
Monitoring Description: Electronic line leak detector

RACETRAC #566 (Continued) **U003167565**

Tank ID: 1
Petro Monitoring Category: K
Monitoring Description: Monitor dbl wall pipe space

Tank ID: 2
Petro Monitoring Category: F
Monitoring Description: Monitor dbl wall tank space

Tank ID: 2
Petro Monitoring Category: L
Monitoring Description: Automatic tank gauging - USTs

Tank ID: 2
Petro Monitoring Category: G
Monitoring Description: Electronic line leak detector

Tank ID: 2
Petro Monitoring Category: K
Monitoring Description: Monitor dbl wall pipe space

Tank ID: 3
Petro Monitoring Category: F
Monitoring Description: Monitor dbl wall tank space

Tank ID: 3
Petro Monitoring Category: L
Monitoring Description: Automatic tank gauging - USTs

Tank ID: 3
Petro Monitoring Category: G
Monitoring Description: Electronic line leak detector

Tank ID: 3
Petro Monitoring Category: K
Monitoring Description: Monitor dbl wall pipe space

Tank ID: 1
Petro Monitoring Category: 3
Monitoring Description: Electronic monitor pipe sumps

Tank ID: 1
Petro Monitoring Category: 4
Monitoring Description: Visual inspect dispenser liners

Tank ID: 2
Petro Monitoring Category: 3
Monitoring Description: Electronic monitor pipe sumps

Tank ID: 2
Petro Monitoring Category: 4
Monitoring Description: Visual inspect dispenser liners

Tank ID: 3
Petro Monitoring Category: 3
Monitoring Description: Electronic monitor pipe sumps

Tank ID: 3

RACETRAC #566 (Continued) **U003167565**

Petro Monitoring Category: 4
Monitoring Description: Visual inspect dispenser liners

Click here for Florida Oculus:

DWM CONTAM:

Name:	RACETRAC #566
Address:	2855 DAVIE RD
City,State,Zip:	DAVIE, FL
Program Site Id:	9602588
Lat DD:	26
Lat MM:	5
Lat SS:	14
Long DD:	80
Long MM:	13
Long SS:	46
Office/ District:	SED
Program Area:	PETROLEUM
Priority Score:	Not reported
Datum:	Not reported
Method:	AGPS
Facility Status:	CLOSED-STCM
Facility Type:	Not reported
Score Effective Date:	Not reported
Score When Ranked:	Not reported
Rank:	Not reported
Operator:	Not reported
Phone:	Not reported
Name Changed:	Not reported
Addr Changed:	Not reported
Related Party ID:	Not reported
Primary RP Role:	Not reported
RP Begin Date:	Not reported
RP Name:	Not reported
RP Address1:	Not reported
RP Address2:	Not reported
RP City:	Not reported
RP State:	Not reported
RP Zip5:	Not reported
RP Zip4:	Not reported
Contact:	Not reported
RP Phone:	Not reported
RP Extension:	Not reported
Site Manager:	Not reported

FL Financial Assurance 3:

Name:	RACETRAC #566
Address:	2855 DAVIE RD
City,State,Zip:	DAVIE, FL 33314
Region:	3
Facility ID:	9602588
Facility Phone:	7704317600
Facility Status:	OPEN
Facility Type:	A

RACETRAC #566 (Continued) **U003167565**

Type Description:	Retail Station
DEP CO:	P
Finaincial Responsibility:	SELF-INSURANCE - LETTER FROM CHIEF FINANCIAL OFFIC
Insurance Company:	Not reported
Effective Date:	01/01/2017
Expire Date:	12/31/2017
Owner ID:	17748
Onwer Name:	RACETRAC INC
Owner Address:	200 GALLERIA PKWY SE #900
Owner Address2:	ATTN: STORAGE TANK REGIS
Owner City,St,Zip:	Atlanta, GA 30339
Contact:	MAX BURMEISTER
Resp Party Phone:	7704317600

Name:	RACETRAC #566
Address:	2855 DAVIE RD
City,State,Zip:	DAVIE, FL 33314
Region:	3
Facility ID:	9602588
Facility Phone:	7704317600
Facility Status:	OPEN
Facility Type:	A
Type Description:	Retail Station
DEP CO:	P
Finaincial Responsibility:	SELF-INSURANCE - LETTER FROM CHIEF FINANCIAL OFFIC
Insurance Company:	Not reported
Effective Date:	01/21/2015
Expire Date:	01/21/2016
Owner ID:	17748
Onwer Name:	RACETRAC INC
Owner Address:	200 GALLERIA PKWY SE #900
Owner Address2:	ATTN: STORAGE TANK REGIS
Owner City,St,Zip:	Atlanta, GA 30339
Contact:	MAX BURMEISTER
Resp Party Phone:	7704317600

Name:	RACETRAC #566
Address:	2855 DAVIE RD
City,State,Zip:	DAVIE, FL 33314
Region:	3
Facility ID:	9602588
Facility Phone:	7704317600
Facility Status:	OPEN
Facility Type:	A
Type Description:	Retail Station
DEP CO:	P
Finaincial Responsibility:	SELF-INSURANCE - LETTER FROM CHIEF FINANCIAL OFFIC
Insurance Company:	Not reported
Effective Date:	03/23/2009
Expire Date:	04/30/2010
Owner ID:	17748
Onwer Name:	RACETRAC INC
Owner Address:	200 GALLERIA PKWY SE #900
Owner Address2:	ATTN: STORAGE TANK REGIS
Owner City,St,Zip:	Atlanta, GA 30339
Contact:	MAX BURMEISTER
Resp Party Phone:	7704317600

RACETRAC #566 (Continued) **U003167565**

Name:	RACETRAC #566
Address:	2855 DAVIE RD
City,State,Zip:	DAVIE, FL 33314
Region:	3
Facility ID:	9602588
Facility Phone:	7704317600
Facility Status:	OPEN
Facility Type:	A
Type Description:	Retail Station
DEP CO:	P
Finaincial Responsibility:	SELF-INSURANCE - LETTER FROM CHIEF FINANCIAL OFFIC
Insurance Company:	Not reported
Effective Date:	04/30/2011
Expire Date:	04/30/2012
Owner ID:	17748
Onwer Name:	RACETRAC INC
Owner Address:	200 GALLERIA PKWY SE #900
Owner Address2:	ATTN: STORAGE TANK REGIS
Owner City,St,Zip:	Atlanta, GA 30339
Contact:	MAX BURMEISTER
Resp Party Phone:	7704317600

Name:	RACETRAC #566
Address:	2855 DAVIE RD
City,State,Zip:	DAVIE, FL 33314
Region:	3
Facility ID:	9602588
Facility Phone:	7704317600
Facility Status:	OPEN
Facility Type:	A
Type Description:	Retail Station
DEP CO:	P
Finaincial Responsibility:	SELF-INSURANCE - LETTER FROM CHIEF FINANCIAL OFFIC
Insurance Company:	Not reported
Effective Date:	04/30/2013
Expire Date:	04/30/2014
Owner ID:	17748
Onwer Name:	RACETRAC INC
Owner Address:	200 GALLERIA PKWY SE #900
Owner Address2:	ATTN: STORAGE TANK REGIS
Owner City,St,Zip:	Atlanta, GA 30339
Contact:	MAX BURMEISTER
Resp Party Phone:	7704317600

Name:	RACETRAC #566
Address:	2855 DAVIE RD
City,State,Zip:	DAVIE, FL 33314
Region:	3
Facility ID:	9602588
Facility Phone:	7704317600
Facility Status:	OPEN
Facility Type:	A
Type Description:	Retail Station
DEP CO:	P
Finaincial Responsibility:	SELF-INSURANCE - LETTER FROM CHIEF FINANCIAL OFFIC
Insurance Company:	Not reported
Effective Date:	04/30/2023

RACETRAC #566 (Continued) **U003167565**

Expire Date:	04/30/2024
Owner ID:	17748
Onwer Name:	RACETRAC INC
Owner Address:	200 GALLERIA PKWY SE #900
Owner Address2:	ATTN: STORAGE TANK REGIS
Owner City,St,Zip:	Atlanta, GA 30339
Contact:	MAX BURMEISTER
Resp Party Phone:	7704317600
Name:	RACETRAC #566
Address:	2855 DAVIE RD
City,State,Zip:	DAVIE, FL 33314
Region:	3
Facility ID:	9602588
Facility Phone:	7704317600
Facility Status:	OPEN
Facility Type:	A
Type Description:	Retail Station
DEP CO:	P
Finaincial Responsibility:	SELF-INSURANCE - LETTER FROM CHIEF FINANCIAL OFFIC
Insurance Company:	Not reported
Effective Date:	12/15/2021
Expire Date:	12/15/2022
Owner ID:	17748
Onwer Name:	RACETRAC INC
Owner Address:	200 GALLERIA PKWY SE #900
Owner Address2:	ATTN: STORAGE TANK REGIS
Owner City,St,Zip:	Atlanta, GA 30339
Contact:	MAX BURMEISTER
Resp Party Phone:	7704317600
Name:	RACETRAC #566
Address:	2855 DAVIE RD
City,State,Zip:	DAVIE, FL 33314
Region:	3
Facility ID:	9602588
Facility Phone:	7704317600
Facility Status:	OPEN
Facility Type:	A
Type Description:	Retail Station
DEP CO:	P
Finaincial Responsibility:	SELF-INSURANCE - LETTER FROM CHIEF FINANCIAL OFFIC
Insurance Company:	Not reported
Effective Date:	12/23/2018
Expire Date:	12/23/2019
Owner ID:	17748
Onwer Name:	RACETRAC INC
Owner Address:	200 GALLERIA PKWY SE #900
Owner Address2:	ATTN: STORAGE TANK REGIS
Owner City,St,Zip:	Atlanta, GA 30339
Contact:	MAX BURMEISTER
Resp Party Phone:	7704317600
Name:	RACETRAC #566
Address:	2855 DAVIE RD
City,State,Zip:	DAVIE, FL 33314
Region:	3

RACETRAC #566 (Continued) **U003167565**

Facility ID:	9602588
Facility Phone:	7704317600
Facility Status:	OPEN
Facility Type:	A
Type Description:	Retail Station
DEP CO:	P
Finaincial Responsibility:	SELF-INSURANCE - LETTER FROM CHIEF FINANCIAL OFFIC
Insurance Company:	Not reported
Effective Date:	12/23/2019
Expire Date:	12/23/2020
Owner ID:	17748
Onwer Name:	RACETRAC INC
Owner Address:	200 GALLERIA PKWY SE #900
Owner Address2:	ATTN: STORAGE TANK REGIS
Owner City,St,Zip:	Atlanta, GA 30339
Contact:	MAX BURMEISTER
Resp Party Phone:	7704317600

Name:	RACETRAC #566
Address:	2855 DAVIE RD
City,State,Zip:	DAVIE, FL 33314
Region:	3
Facility ID:	9602588
Facility Phone:	7704317600
Facility Status:	OPEN
Facility Type:	A
Type Description:	Retail Station
DEP CO:	P
Finaincial Responsibility:	SELF-INSURANCE - LETTER FROM CHIEF FINANCIAL OFFIC
Insurance Company:	Not reported
Effective Date:	12/23/2020
Expire Date:	12/23/2021
Owner ID:	17748
Onwer Name:	RACETRAC INC
Owner Address:	200 GALLERIA PKWY SE #900
Owner Address2:	ATTN: STORAGE TANK REGIS
Owner City,St,Zip:	Atlanta, GA 30339
Contact:	MAX BURMEISTER
Resp Party Phone:	7704317600

BROWARD CO. HM:

Name:	RACETRAC #566
Address:	2855 DAVIE RD
City,State,Zip:	DAVIE, FL 33314
Region:	BROWARD
Facility ID:	02312
Alt Location:	Not reported
Facility Status:	OPEN

V100 **WM DAVIE TRANSFER STATION** **SWF/LF** **U004196948**
SW **2380 COLLEGE AVE** **UST** **N/A**
1/4-1/2 **DAVIE, FL 33317** **DADE CO LW**
0.460 mi. **Financial Assurance**
2431 ft. **Site 1 of 4 in cluster V** **HAZ WASTE**

Relative:
Lower

Actual:
2 ft.

SWF/LF:

Name:	WM DAVIE TRANSFER STATION
Address:	2380 COLLEGE AVE
City,State,Zip:	FORT LAUDERDALE, FL 33317
Facility ID:	99460
District:	SED
Lat/Long:	26:5:19.02 / 80:14:3.32
Class Type:	750
Classification:	TRANSFER STATION
Class Status:	ACTIVE (A)
Section:	22
Township:	50
Range:	41
Responsible Authority Name:	Not reported
Responsible Authority Address:	Not reported
Responsible Authority City,St,Zip:	Not reported
Responsible Authority Phone:	Not reported
EMail Address1:	Not reported
EMail Address2:	Not reported
Site Supervisor Name:	EDGAR PALACIOS
Site Supervisor Addr:	Not reported
Site Supervisor City/State/Zip:	Not reported
Site Supervisor Telephone:	9546179647
Land Owner Name:	Not reported
Land Owner Address:	Not reported
Land Owner City/State/Zip:	Not reported
Land Owner Telephone:	Not reported

Click here for Florida Oculus:

Name:	WM DAVIE TRANSFER STATION
Address:	2380 COLLEGE AVE
City,State,Zip:	FORT LAUDERDALE, FL 33317
Facility ID:	99460
District:	SED
Lat/Long:	26:5:19.02 / 80:14:3.32
Class Type:	900
Classification:	RECOVERED MATERIALS PROCESSING FACILITY (RMPF)
Class Status:	INACTIVE (I)
Section:	22
Township:	50
Range:	41
Responsible Authority Name:	Not reported
Responsible Authority Address:	Not reported
Responsible Authority City,St,Zip:	Not reported
Responsible Authority Phone:	Not reported
EMail Address1:	Not reported
EMail Address2:	Not reported
Site Supervisor Name:	EDGAR PALACIOS
Site Supervisor Addr:	Not reported
Site Supervisor City/State/Zip:	Not reported
Site Supervisor Telephone:	9546179647
Land Owner Name:	Not reported

WM DAVIE TRANSFER STATION (Continued) **U004196948**

Land Owner Address: Not reported
Land Owner City/State/Zip: Not reported
Land Owner Telephone: Not reported

Click here for Florida Oculus:

Name: WM DAVIE TRANSFER STATION
Address: 2380 COLLEGE AVE
City,State,Zip: FORT LAUDERDALE, FL 33317
Facility ID: 99460
District: SED
Lat/Long: 26:5:19.02 / 80:14:3.32
Class Type: 910
Classification: DISASTER DEBRIS MANAGEMENT SITE
Class Status: NFA,NO FURTHER ACTION (F)
Section: 22
Township: 50
Range: 41
Responsible Authority Name: Not reported
Responsible Authority Address: Not reported
Responsible Authority City,St,Zip: Not reported
Responsible Authority Phone: Not reported
EMail Address1: Not reported
EMail Address2: Not reported
Site Supervisor Name: EDGAR PALACIOS
Site Supervisor Addr: Not reported
Site Supervisor City/State/Zip: Not reported
Site Supervisor Telephone: 9546179647
Land Owner Name: Not reported
Land Owner Address: Not reported
Land Owner City/State/Zip: Not reported
Land Owner Telephone: Not reported

Click here for Florida Oculus:

Broward Co. UST:
Name: WM DAVIE TRANSFER STATION
Address: 2380 COLLEGE AVE
City,State,Zip: DAVIE, FL 33317
DEP Site Id: 069300785
Facility ID: 00065
Storage Tank ID: 00065-05
Tank Construction: F. Fiberglass-clad steel
Tank Size: 12000
Install Date: 06/29/2015
Tank Status: T. Temporarily Out-of-Service, Locked and Monitored
Substance: D. Vehicular Diesel
Tank Type: Underground

Name: WM DAVIE TRANSFER STATION
Address: 2380 COLLEGE AVE
City,State,Zip: DAVIE, FL 33317
DEP Site Id: 069300785
Facility ID: 00065
Storage Tank ID: 00065-06
Tank Construction: F. Fiberglass-clad steel
Tank Size: 12000

WM DAVIE TRANSFER STATION (Continued) **U004196948**

Install Date:	06/29/2015
Tank Status:	T. Temporarily Out-of-Service, Locked and Monitored
Substance:	D. Vehicular Diesel
Tank Type:	Underground

UST:

Facility ID:	9300785
Name:	WM DAVIE TRANSFER STATION
Address:	2380 COLLEGE AVE
City,State,Zip:	DAVIE, FL 33317
Facility Phone:	9542902432
Facility Status:	OPEN
Facility Type:	C
Type Description:	Fuel user/Non-retail
Depco:	C
Region:	STATE
Positioning Method:	AGPS
Latitude/Longitude:	26 5 15 / 80 14 10

UST:

Tank ID:	6
Tank Capacity:	12000
Tank Location:	UNDERGROUND
Tank Status:	T-Out of Service
Status Date:	04/01/2017
Install Date:	11/1/2014
Substance:	D
Content Description:	Vehicular Diesel
Vessel Indicator:	TANK
DEP Contractor:	C

Owner:

Owner ID:	24770
Owner Name:	WASTE MGMT INC OF FL
Owner Address:	2700 WILES RD
Owner Address 2:	ATTN: ACCTS PAYABLE
Owner City,State,Zip:	Pompano Beach, FL 33073
Owner Contact:	CRAIG ASH
Owner Phone:	9548824818

Construction:

Tank ID:	5
Construction Category:	A
Construction Description:	Ball check valve
Tank ID:	5
Construction Category:	C
Construction Description:	Steel
Tank ID:	5
Construction Category:	M
Construction Description:	Spill containment bucket
Tank ID:	5
Construction Category:	L
Construction Description:	Compartmented

WM DAVIE TRANSFER STATION (Continued) **U004196948**

Tank ID: 6
Construction Category: A
Construction Description: Ball check valve

Tank ID: 6
Construction Category: C
Construction Description: Steel

Tank ID: 6
Construction Category: M
Construction Description: Spill containment bucket

Tank ID: 6
Construction Category: L
Construction Description: Compartmented

Tank ID: 6
Construction Category: B
Construction Description: Internal lining

Tank ID: 6
Construction Category: I
Construction Description: Double wall

Tank ID: 5
Construction Category: I
Construction Description: Double wall

Tank ID: 5
Construction Category: B
Construction Description: Internal lining

Piping:
Tank ID: 5
Piping Category: C
Piping Description: Fiberglass

Tank ID: 5
Piping Category: F
Piping Description: Double wall

Tank ID: 5
Piping Category: J
Piping Description: Pressurized piping system

Tank ID: 5
Piping Category: K
Piping Description: Dispenser liners

Tank ID: 6
Piping Category: C
Piping Description: Fiberglass

Tank ID: 6
Piping Category: F
Piping Description: Double wall

WM DAVIE TRANSFER STATION (Continued) **U004196948**

Tank ID: 6
Piping Category: J
Piping Description: Pressurized piping system

Tank ID: 6
Piping Category: K
Piping Description: Dispenser liners

Monitoring:
Tank ID: 5
Petro Monitoring Category: F
Monitoring Description: Monitor dbl wall tank space

Tank ID: 5
Petro Monitoring Category: L
Monitoring Description: Automatic tank gauging - USTs

Tank ID: 5
Petro Monitoring Category: M
Monitoring Description: Manual tank gauging - USTs

Tank ID: 5
Petro Monitoring Category: H
Monitoring Description: Mechanical line leak detector

Tank ID: 6
Petro Monitoring Category: F
Monitoring Description: Monitor dbl wall tank space

Tank ID: 6
Petro Monitoring Category: M
Monitoring Description: Manual tank gauging - USTs

Tank ID: 6
Petro Monitoring Category: H
Monitoring Description: Mechanical line leak detector

Tank ID: 6
Petro Monitoring Category: L
Monitoring Description: Automatic tank gauging - USTs

Tank ID: 6
Petro Monitoring Category: R
Monitoring Description: Monitor tank bottom space

Tank ID: 6
Petro Monitoring Category: K
Monitoring Description: Monitor dbl wall pipe space

Tank ID: 5
Petro Monitoring Category: R
Monitoring Description: Monitor tank bottom space

Tank ID: 5
Petro Monitoring Category: K
Monitoring Description: Monitor dbl wall pipe space

WM DAVIE TRANSFER STATION (Continued) **U004196948**

Tank ID:	5
Tank Capacity:	12000
Tank Location:	UNDERGROUND
Tank Status:	T-Out of Service
Status Date:	04/01/2017
Install Date:	11/1/2014
Substance:	D
Content Description:	Vehicular Diesel
Vessel Indicator:	TANK
DEP Contractor:	C

Owner:

Owner ID:	24770
Owner Name:	WASTE MGMT INC OF FL
Owner Address:	2700 WILES RD
Owner Address 2:	ATTN: ACCTS PAYABLE
Owner City,State,Zip:	Pompano Beach, FL 33073
Owner Contact:	CRAIG ASH
Owner Phone:	9548824818

Construction:

Tank ID:	5
Construction Category:	A
Construction Description:	Ball check valve
Tank ID:	5
Construction Category:	C
Construction Description:	Steel
Tank ID:	5
Construction Category:	M
Construction Description:	Spill containment bucket
Tank ID:	5
Construction Category:	L
Construction Description:	Compartmented
Tank ID:	6
Construction Category:	A
Construction Description:	Ball check valve
Tank ID:	6
Construction Category:	C
Construction Description:	Steel
Tank ID:	6
Construction Category:	M
Construction Description:	Spill containment bucket
Tank ID:	6
Construction Category:	L
Construction Description:	Compartmented
Tank ID:	6
Construction Category:	B
Construction Description:	Internal lining

WM DAVIE TRANSFER STATION (Continued) **U004196948**

Tank ID: 6
Construction Category: I
Construction Description: Double wall

Tank ID: 5
Construction Category: I
Construction Description: Double wall

Tank ID: 5
Construction Category: B
Construction Description: Internal lining

Piping:
Tank ID: 5
Piping Category: C
Piping Description: Fiberglass

Tank ID: 5
Piping Category: F
Piping Description: Double wall

Tank ID: 5
Piping Category: J
Piping Description: Pressurized piping system

Tank ID: 5
Piping Category: K
Piping Description: Dispenser liners

Tank ID: 6
Piping Category: C
Piping Description: Fiberglass

Tank ID: 6
Piping Category: F
Piping Description: Double wall

Tank ID: 6
Piping Category: J
Piping Description: Pressurized piping system

Tank ID: 6
Piping Category: K
Piping Description: Dispenser liners

Monitoring:
Tank ID: 5
Petro Monitoring Category: F
Monitoring Description: Monitor dbl wall tank space

Tank ID: 5
Petro Monitoring Category: L
Monitoring Description: Automatic tank gauging - USTs

Tank ID: 5
Petro Monitoring Category: M

WM DAVIE TRANSFER STATION (Continued) **U004196948**

Monitoring Description: Manual tank gauging - USTs

Tank ID: 5
Petro Monitoring Category: H
Monitoring Description: Mechanical line leak detector

Tank ID: 6
Petro Monitoring Category: F
Monitoring Description: Monitor dbl wall tank space

Tank ID: 6
Petro Monitoring Category: M
Monitoring Description: Manual tank gauging - USTs

Tank ID: 6
Petro Monitoring Category: H
Monitoring Description: Mechanical line leak detector

Tank ID: 6
Petro Monitoring Category: L
Monitoring Description: Automatic tank gauging - USTs

Tank ID: 6
Petro Monitoring Category: R
Monitoring Description: Monitor tank bottom space

Tank ID: 6
Petro Monitoring Category: K
Monitoring Description: Monitor dbl wall pipe space

Tank ID: 5
Petro Monitoring Category: R
Monitoring Description: Monitor tank bottom space

Tank ID: 5
Petro Monitoring Category: K
Monitoring Description: Monitor dbl wall pipe space

Click here for Florida Oculus:

DADE CO LW:
Name: ALL STAR TOILETS CO. LLC
Address: 2380 COLLEGE AVE
City,State,Zip: DAVIE, FL 33317
Facility Id: 2007013110405116
Permit Status: PERMIT NO LONGER NEEDED/CLOSED/WITHDRAWN
Permit Code: 7
Work Group: LW
Work Group Number: 683
Permit Number: LW-00000683
Address Description: Not reported
Folio: 9000000000001
Title Code: AOP
Title Code Description: ST
Permit Title: LIQUID WASTE TRANSPORTERS

WM DAVIE TRANSFER STATION (Continued) **U004196948**

Permit Class: ST
Permit Class Description: SEPTIC TANK AND GREASE TRAPS

FL Financial Assurance 3:
Name: WM DAVIE TRANSFER STATION
Address: 2380 COLLEGE AVE
City,State,Zip: DAVIE, FL 33317
Region: 3
Facility ID: 9300785
Facility Phone: 9542902432
Facility Status: OPEN
Facility Type: C
Type Description: Fuel user/Non-retail
DEP CO: C
Finaincial Responsibility: INSURANCE
Insurance Company: AIG SPECIALTY INSURANCE COMPANY
Effective Date: 07/01/2016
Expire Date: 07/01/2017
Owner ID: 24770
Onwer Name: WASTE MGMT INC OF FL
Owner Address: 2700 WILES RD
Owner Address2: ATTN: ACCTS PAYABLE
Owner City,St,Zip: Pompano Beach, FL 33073
Contact: CRAIG ASH
Resp Party Phone: 9548824818

Name: WM DAVIE TRANSFER STATION
Address: 2380 COLLEGE AVE
City,State,Zip: DAVIE, FL 33317
Region: 3
Facility ID: 9300785
Facility Phone: 9542902432
Facility Status: OPEN
Facility Type: C
Type Description: Fuel user/Non-retail
DEP CO: C
Finaincial Responsibility: INSURANCE
Insurance Company: AIG SPECIALTY INSURANCE COMPANY
Effective Date: 07/02/2015
Expire Date: 07/01/2016
Owner ID: 24770
Onwer Name: WASTE MGMT INC OF FL
Owner Address: 2700 WILES RD
Owner Address2: ATTN: ACCTS PAYABLE
Owner City,St,Zip: Pompano Beach, FL 33073
Contact: CRAIG ASH
Resp Party Phone: 9548824818

Name: WM DAVIE TRANSFER STATION
Address: 2380 COLLEGE AVE
City,State,Zip: DAVIE, FL 33317
Region: 3
Facility ID: 9300785
Facility Phone: 9542902432
Facility Status: OPEN
Facility Type: C
Type Description: Fuel user/Non-retail

WM DAVIE TRANSFER STATION (Continued) **U004196948**

DEP CO:	C
Finaincial Responsibility:	INSURANCE
Insurance Company:	COMMERCE & INDUSTRY
Effective Date:	06/04/2012
Expire Date:	06/04/2013
Owner ID:	24770
Onwer Name:	WASTE MGMT INC OF FL
Owner Address:	2700 WILES RD
Owner Address2:	ATTN: ACCTS PAYABLE
Owner City,St,Zip:	Pompano Beach, FL 33073
Contact:	CRAIG ASH
Resp Party Phone:	9548824818

Name:	WM DAVIE TRANSFER STATION
Address:	2380 COLLEGE AVE
City,State,Zip:	DAVIE, FL 33317
Region:	3
Facility ID:	9300785
Facility Phone:	9542902432
Facility Status:	OPEN
Facility Type:	C
Type Description:	Fuel user/Non-retail
DEP CO:	C
Finaincial Responsibility:	INSURANCE
Insurance Company:	COMMERCE & INDUSTRY
Effective Date:	06/04/2015
Expire Date:	06/04/2016
Owner ID:	24770
Onwer Name:	WASTE MGMT INC OF FL
Owner Address:	2700 WILES RD
Owner Address2:	ATTN: ACCTS PAYABLE
Owner City,St,Zip:	Pompano Beach, FL 33073
Contact:	CRAIG ASH
Resp Party Phone:	9548824818

Name:	WM DAVIE TRANSFER STATION
Address:	2380 COLLEGE AVE
City,State,Zip:	DAVIE, FL 33317
Region:	3
Facility ID:	9300785
Facility Phone:	9542902432
Facility Status:	OPEN
Facility Type:	C
Type Description:	Fuel user/Non-retail
DEP CO:	C
Finaincial Responsibility:	INSURANCE
Insurance Company:	COMMERCIAL INSURANCE
Effective Date:	06/04/2015
Expire Date:	06/04/2015
Owner ID:	24770
Onwer Name:	WASTE MGMT INC OF FL
Owner Address:	2700 WILES RD
Owner Address2:	ATTN: ACCTS PAYABLE
Owner City,St,Zip:	Pompano Beach, FL 33073
Contact:	CRAIG ASH
Resp Party Phone:	9548824818

WM DAVIE TRANSFER STATION (Continued) **U004196948**

Name:	WM DAVIE TRANSFER STATION
Address:	2380 COLLEGE AVE
City,State,Zip:	DAVIE, FL 33317
Region:	3
Facility ID:	9300785
Facility Phone:	9542902432
Facility Status:	OPEN
Facility Type:	C
Type Description:	Fuel user/Non-retail
DEP CO:	C
Finaincial Responsibility:	INSURANCE
Insurance Company:	IRONSHORE SPECIALTY INSURANCE CO
Effective Date:	07/01/2016
Expire Date:	07/01/2017
Owner ID:	24770
Onwer Name:	WASTE MGMT INC OF FL
Owner Address:	2700 WILES RD
Owner Address2:	ATTN: ACCTS PAYABLE
Owner City,St,Zip:	Pompano Beach, FL 33073
Contact:	CRAIG ASH
Resp Party Phone:	9548824818

Name:	WM DAVIE TRANSFER STATION
Address:	2380 COLLEGE AVE
City,State,Zip:	DAVIE, FL 33317
Region:	3
Facility ID:	9300785
Facility Phone:	9542902432
Facility Status:	OPEN
Facility Type:	C
Type Description:	Fuel user/Non-retail
DEP CO:	C
Finaincial Responsibility:	INSURANCE
Insurance Company:	IRONSHORE SPECIALTY INSURANCE CO
Effective Date:	07/01/2018
Expire Date:	07/01/2019
Owner ID:	24770
Onwer Name:	WASTE MGMT INC OF FL
Owner Address:	2700 WILES RD
Owner Address2:	ATTN: ACCTS PAYABLE
Owner City,St,Zip:	Pompano Beach, FL 33073
Contact:	CRAIG ASH
Resp Party Phone:	9548824818

Name:	WM DAVIE TRANSFER STATION
Address:	2380 COLLEGE AVE
City,State,Zip:	DAVIE, FL 33317
Region:	3
Facility ID:	9300785
Facility Phone:	9542902432
Facility Status:	OPEN
Facility Type:	C
Type Description:	Fuel user/Non-retail
DEP CO:	C
Finaincial Responsibility:	INSURANCE
Insurance Company:	IRONSHORE SPECIALTY INSURANCE CO
Effective Date:	07/01/2020

WM DAVIE TRANSFER STATION (Continued) **U004196948**

Expire Date:	07/01/2021
Owner ID:	24770
Onwer Name:	WASTE MGMT INC OF FL
Owner Address:	2700 WILES RD
Owner Address2:	ATTN: ACCTS PAYABLE
Owner City,St,Zip:	Pompano Beach, FL 33073
Contact:	CRAIG ASH
Resp Party Phone:	9548824818

Name:	WM DAVIE TRANSFER STATION
Address:	2380 COLLEGE AVE
City,State,Zip:	DAVIE, FL 33317
Region:	3
Facility ID:	9300785
Facility Phone:	9542902432
Facility Status:	OPEN
Facility Type:	C
Type Description:	Fuel user/Non-retail
DEP CO:	C
Finaincial Responsibility:	INSURANCE
Insurance Company:	IRONSHORE SPECIALTY INSURANCE COMPANY
Effective Date:	07/01/2022
Expire Date:	07/01/2023
Owner ID:	24770
Onwer Name:	WASTE MGMT INC OF FL
Owner Address:	2700 WILES RD
Owner Address2:	ATTN: ACCTS PAYABLE
Owner City,St,Zip:	Pompano Beach, FL 33073
Contact:	CRAIG ASH
Resp Party Phone:	9548824818

Name:	WM DAVIE TRANSFER STATION
Address:	2380 COLLEGE AVE
City,State,Zip:	DAVIE, FL 33317
Region:	3
Facility ID:	9300785
Facility Phone:	9542902432
Facility Status:	OPEN
Facility Type:	C
Type Description:	Fuel user/Non-retail
DEP CO:	C
Finaincial Responsibility:	INSURANCE
Insurance Company:	ZURICH-AMERICAN
Effective Date:	02/07/2009
Expire Date:	02/07/2010
Owner ID:	24770
Onwer Name:	WASTE MGMT INC OF FL
Owner Address:	2700 WILES RD
Owner Address2:	ATTN: ACCTS PAYABLE
Owner City,St,Zip:	Pompano Beach, FL 33073
Contact:	CRAIG ASH
Resp Party Phone:	9548824818

HAZ WASTE:

Facility ID:	7739
Name:	WM DAVIE TRANSFER STATION
Address:	2380 COLLEGE

WM DAVIE TRANSFER STATION (Continued) **U004196948**

City,State,Zip:	DAVIE, FL 33317
County:	BROWARD
Telephone:	(954)882-4818
Email:	Not reported
Status:	I - INACTIVE - DOES NOT GENERATE WASTE
Generator Status:	N - NOT A HAZARDOUS WASTE GENERATOR
EPA ID:	NA
Other ID:	00065
Old Facility ID:	612081
SIC:	4953 - TRANS. & UTILITIES - REFUSE SYSTEMS
Verified:	V - VERIFICATION BY ON-SITE VISIT
Verified Date:	09/16/2020
Hazardous Waste LBS/YEAR:	0
Wastes:	0

V101 **SOUTHERN WASTE SYSTEMS** **SWF/LF** **S127342320**
SW **2380 COLLEGE AVE** **N/A**
1/4-1/2 **DAVIE, FL 33317**
0.460 mi.
2431 ft. **Site 2 of 4 in cluster V**

Relative:
Lower

Actual:
2 ft.

SWF/LF:

Name:	SOUTHERN WASTE SYSTEMS
Address:	2380 COLLEGE AVE
City,State,Zip:	DAVIE, FL 33317
Facility ID:	101949
District:	SED
Lat/Long:	:: / ::
Class Type:	754
Classification:	WASTE TIRE COLLECTOR
Class Status:	INACTIVE (I)
Section:	Not reported
Township:	Not reported
Range:	Not reported
Responsible Authority Name:	Not reported
Responsible Authority Address:	Not reported
Responsible Authority City,St,Zip:	Not reported
Responsible Authority Phone:	Not reported
EMail Address1:	CGUSMANO@SWSFL.COM
EMail Address2:	Not reported
Site Supervisor Name:	Not reported
Site Supervisor Addr:	Not reported
Site Supervisor City/State/Zip:	Not reported
Site Supervisor Telephone:	Not reported
Land Owner Name:	Not reported
Land Owner Address:	Not reported
Land Owner City/State/Zip:	Not reported
Land Owner Telephone:	Not reported

Click here for Florida Oculus:

V102
SW
1/4-1/2
0.460 mi.
2431 ft.

BFI WASTE SYSTEMS
2380 COLLEGE AVE
DAVIE, FL 33317

Site 3 of 4 in cluster V

SWF/LF **S127342675**
N/A

Relative:
Lower

Actual:
2 ft.

SWF/LF:

Name:	BFI WASTE SYSTEMS
Address:	2380 COLLEGE AVE
City,State,Zip:	DAVIE, FL 33317
Facility ID:	95831
District:	SED
Lat/Long:	:: / ::
Class Type:	754
Classification:	WASTE TIRE COLLECTOR
Class Status:	INACTIVE (I)
Section:	Not reported
Township:	Not reported
Range:	Not reported
Responsible Authority Name:	Not reported
Responsible Authority Address:	Not reported
Responsible Authority City,St,Zip:	Not reported
Responsible Authority Phone:	Not reported
EMail Address1:	Not reported
EMail Address2:	Not reported
Site Supervisor Name:	Not reported
Site Supervisor Addr:	Not reported
Site Supervisor City/State/Zip:	Not reported
Site Supervisor Telephone:	Not reported
Land Owner Name:	Not reported
Land Owner Address:	Not reported
Land Owner City/State/Zip:	Not reported
Land Owner Telephone:	Not reported

Click here for Florida Oculus:

V103
SW
1/4-1/2
0.460 mi.
2431 ft.

WM DAVIE TRANSFER STATION
2380 COLLEGE AVE
DAVIE, FL 33317

Site 4 of 4 in cluster V

SWRCY **S118742618**
BROWARD CO. HM **N/A**
NPDES

Relative:
Lower

Actual:
2 ft.

SWRCY:

Name:	SUN RECYCLING #12
Address:	2380 COLLEGE AVENUE
City,State,Zip:	DAVIE, FL 33317
Telephone Number:	941-554-0625
Company:	Sun Recycling #12
Contact Name:	Jean Whelan
Email:	jwhelan@wm.com

BROWARD CO. HM:

Name:	WM DAVIE TRANSFER STATION
Address:	2380 COLLEGE AVE
City,State,Zip:	DAVIE, FL 33317
Region:	BROWARD
Facility ID:	00065
Alt Location:	Not reported
Facility Status:	OPEN

WM DAVIE TRANSFER STATION (Continued) **S118742618**

WASTEWATER:

Name:	WM DAVIE TS (AKA) RECYCLING SUN 12
Address:	2380 COLLEGE AVE
City,State,Zip:	DAVIE, FL
Facility ID:	FLR05H964
Facility Type:	Multi-Sector Stormwater GP
Status:	Active - Existing, permitted facility/site for which effluent, reclaimed water or wastewater residual discharge into the environment and/or monitoring is taking place.
District Office:	Not reported
NPDES Permitted Site:	Not reported
Environmental Interest:	Not reported
Owner Type:	Private
Permit Capacity:	Not reported
Party Name:	Craig Ash
Company Name:	Waste Management Inc of Florida
RP Address:	1800 N Military Trl
RP Address 2:	-
RP City,Stat,Zip:	Not reported
Telephone:	9548824818
Email:	cash1@wm.com
Issue Date:	05/17/2021
Effective Date:	Not reported
Expiration Date:	05/16/2026
DOC Description:	Not reported
Latitude Degrees:	26
Latitude Minutes:	5
Latitude Seconds:	19.26
Longitude Degrees:	80
Longitude Minutes:	14
Longitude Seconds:	1.729
Treatment:	Not reported
Decode For Fstatus:	Active
Cell Phone:	-
Permit Type:	Not reported
Major Minor Discharge:	Not reported
Nature of Business:	Not reported

Name:	WM DAVIE TS (AKA) RECYCLING SUN 12
Address:	2380 COLLEGE AVE
City,State,Zip:	DAVIE, FL
Facility ID:	FLR05H964
Facility Type:	Multi-Sector Stormwater GP
Status:	Active - Existing, permitted facility/site for which effluent, reclaimed water or wastewater residual discharge into the environment and/or monitoring is taking place.
District Office:	Not reported
NPDES Permitted Site:	Not reported
Environmental Interest:	Not reported
Owner Type:	Private
Permit Capacity:	Not reported
Party Name:	Craig Ash
Company Name:	Waste Management Inc of Florida
RP Address:	1800 N Military Trl
RP Address 2:	-
RP City,Stat,Zip:	Not reported
Telephone:	9548824818

WM DAVIE TRANSFER STATION (Continued) **S118742618**

Email:	cash1@wm.com
Issue Date:	05/17/2021
Effective Date:	Not reported
Expiration Date:	05/16/2026
DOC Description:	Not reported
Latitude Degrees:	26
Latitude Minutes:	5
Latitude Seconds:	19.26
Longitude Degrees:	80
Longitude Minutes:	14
Longitude Seconds:	1.729
Treatment:	Not reported
Decode For Fstatus:	Active
Cell Phone:	-
Permit Type:	Not reported
Major Minor Discharge:	Not reported
Nature of Business:	Not reported

Name:	WM DAVIE TS (AKA) RECYCLING SUN 12
Address:	2380 COLLEGE AVE
City,State,Zip:	DAVIE, FL
Facility ID:	FLR05H964
Facility Type:	Multi-Sector Stormwater GP
Status:	Active - Existing, permitted facility/site for which effluent, reclaimed water or wastewater residual discharge into the environment and/or monitoring is taking place.
District Office:	Not reported
NPDES Permitted Site:	Not reported
Environmental Interest:	Not reported
Owner Type:	Private
Permit Capacity:	Not reported
Party Name:	Craig Ash
Company Name:	Waste Management Inc of Florida
RP Address:	1800 N Military Trl
RP Address 2:	-
RP City,Stat,Zip:	Not reported
Telephone:	9548824818
Email:	cash1@wm.com
Issue Date:	05/17/2021
Effective Date:	Not reported
Expiration Date:	05/16/2026
DOC Description:	Not reported
Latitude Degrees:	26
Latitude Minutes:	5
Latitude Seconds:	19.26
Longitude Degrees:	80
Longitude Minutes:	14
Longitude Seconds:	1.729
Treatment:	Not reported
Decode For Fstatus:	Active
Cell Phone:	-
Permit Type:	Not reported
Major Minor Discharge:	Not reported
Nature of Business:	Not reported

104
NW
1/4-1/2
0.470 mi.
2479 ft.

VOICESTREAM/T-MOBILE 6FB1033K-SEMINOLE PARK
6600 SW 16TH ST
PLANTATION, FL 33317

SWF/LF
BROWARD CO. HM

S107677278
N/A

Relative:
Lower

Actual:
3 ft.

SWF/LF:

Name:	SEMINOLE PARK
Address:	6600 SW 16TH STREET
City,State,Zip:	PLANTATION, FL 33317
Facility ID:	105421
District:	SED
Lat/Long:	26:6:9.33 / 80:14:8.65
Class Type:	910
Classification:	DISASTER DEBRIS MANAGEMENT SITE
Class Status:	INACTIVE (I)
Section:	Not reported
Township:	Not reported
Range:	Not reported
Responsible Authority Name:	CITY OF PLANTATION
Responsible Authority Address:	400 NW 73 AVE
Responsible Authority City,St,Zip:	PLANTATION, FL 33317
Responsible Authority Phone:	9547972210
EMail Address1:	Not reported
EMail Address2:	Not reported
Site Supervisor Name:	Not reported
Site Supervisor Addr:	Not reported
Site Supervisor City/State/Zip:	Not reported
Site Supervisor Telephone:	Not reported
Land Owner Name:	Not reported
Land Owner Address:	Not reported
Land Owner City/State/Zip:	Not reported
Land Owner Telephone:	Not reported

Click here for Florida Oculus:

BROWARD CO. HM:

Name:	VOICESTREAM/T-MOBILE 6FB1033K-SEMINOLE PARK
Address:	6600 SW 16TH ST
City,State,Zip:	PLANTATION, FL 33317
Region:	BROWARD
Facility ID:	06418
Alt Location:	Not reported
Facility Status:	OPEN

Name:	SPRINT MI38XC039-OMNIPOINT SEMINOLE PARK
Address:	6600 SW 16TH ST
City,State,Zip:	FORT LAUDERDALE, FL 33317
Region:	BROWARD
Facility ID:	15470
Alt Location:	Not reported
Facility Status:	OPEN

Count: 1 records.

ORPHAN SUMMARY

City	EDR ID	Site Name	Site Address	Zip	Database(s)
DAVIE	S128045101	FLORIDA TURNPIKE & I-595 RELEASE	FLORIDA TURNPIKE & I-595	33314	LUST, TANKS, CLEANUP SITES, DW CONTAM

GOVERNMENT RECORDS SEARCHED / DATA CURRENCY TRACKING

To maintain currency of the following federal and state databases, EDR contacts the appropriate governmental agency on a monthly or quarterly basis, as required.

Number of Days to Update: Provides confirmation that EDR is reporting records that have been updated within 90 days from the date the government agency made the information available to the public.

STANDARD ENVIRONMENTAL RECORDS

Lists of Federal NPL (Superfund) sites

NPL: National Priority List

National Priorities List (Superfund). The NPL is a subset of CERCLIS and identifies over 1,200 sites for priority cleanup under the Superfund Program. NPL sites may encompass relatively large areas. As such, EDR provides polygon coverage for over 1,000 NPL site boundaries produced by EPA's Environmental Photographic Interpretation Center (EPIC) and regional EPA offices.

Date of Government Version: 03/27/2025
Date Data Arrived at EDR: 04/01/2025
Date Made Active in Reports: 04/24/2025
Number of Days to Update: 23

Source: EPA
Telephone: N/A
Last EDR Contact: 06/02/2025
Next Scheduled EDR Contact: 07/07/2025
Data Release Frequency: Quarterly

NPL Site Boundaries

Sources:

EPA's Environmental Photographic Interpretation Center (EPIC)
Telephone: 202-564-7333

EPA Region 1
Telephone 617-918-1143

EPA Region 6
Telephone: 214-655-6659

EPA Region 3
Telephone 215-814-5418

EPA Region 7
Telephone: 913-551-7247

EPA Region 4
Telephone 404-562-8033

EPA Region 8
Telephone: 303-312-6774

EPA Region 5
Telephone 312-886-6686

EPA Region 9
Telephone: 415-947-4246

EPA Region 10
Telephone 206-553-8665

Proposed NPL: Proposed National Priority List Sites

A site that has been proposed for listing on the National Priorities List through the issuance of a proposed rule in the Federal Register. EPA then accepts public comments on the site, responds to the comments, and places on the NPL those sites that continue to meet the requirements for listing.

Date of Government Version: 03/27/2025
Date Data Arrived at EDR: 04/01/2025
Date Made Active in Reports: 04/24/2025
Number of Days to Update: 23

Source: EPA
Telephone: N/A
Last EDR Contact: 06/02/2025
Next Scheduled EDR Contact: 07/07/2025
Data Release Frequency: Quarterly

NPL LIENS: Federal Superfund Liens

Federal Superfund Liens. Under the authority granted the USEPA by CERCLA of 1980, the USEPA has the authority to file liens against real property in order to recover remedial action expenditures or when the property owner received notification of potential liability. USEPA compiles a listing of filed notices of Superfund Liens.

Date of Government Version: 10/15/1991
Date Data Arrived at EDR: 02/02/1994
Date Made Active in Reports: 03/30/1994
Number of Days to Update: 56

Source: EPA
Telephone: 202-564-4267
Last EDR Contact: 08/15/2011
Next Scheduled EDR Contact: 11/28/2011
Data Release Frequency: No Update Planned

Lists of Federal Delisted NPL sites

Delisted NPL: National Priority List Deletions

The National Oil and Hazardous Substances Pollution Contingency Plan (NCP) establishes the criteria that the EPA uses to delete sites from the NPL. In accordance with 40 CFR 300.425.(e), sites may be deleted from the NPL where no further response is appropriate.

Date of Government Version: 03/27/2025
Date Data Arrived at EDR: 04/01/2025
Date Made Active in Reports: 04/24/2025
Number of Days to Update: 23

Source: EPA
Telephone: N/A
Last EDR Contact: 06/02/2025
Next Scheduled EDR Contact: 07/07/2025
Data Release Frequency: Quarterly

Lists of Federal sites subject to CERCLA removals and CERCLA orders

FEDERAL FACILITY: Federal Facility Site Information listing

A listing of National Priority List (NPL) and Base Realignment and Closure (BRAC) sites found in the Comprehensive Environmental Response, Compensation and Liability Information System (CERCLIS) Database where EPA Federal Facilities Restoration and Reuse Office is involved in cleanup activities.

Date of Government Version: 11/20/2024
Date Data Arrived at EDR: 12/18/2024
Date Made Active in Reports: 12/20/2024
Number of Days to Update: 2

Source: Environmental Protection Agency
Telephone: 703-603-8704
Last EDR Contact: 03/27/2025
Next Scheduled EDR Contact: 07/07/2025
Data Release Frequency: Varies

SEMS: Superfund Enterprise Management System

SEMS (Superfund Enterprise Management System) tracks hazardous waste sites, potentially hazardous waste sites, and remedial activities performed in support of EPA's Superfund Program across the United States. The list was formerly know as CERCLIS, renamed to SEMS by the EPA in 2015. The list contains data on potentially hazardous waste sites that have been reported to the USEPA by states, municipalities, private companies and private persons, pursuant to Section 103 of the Comprehensive Environmental Response, Compensation, and Liability Act (CERCLA). This dataset also contains sites which are either proposed to or on the National Priorities List (NPL) and the sites which are in the screening and assessment phase for possible inclusion on the NPL.

Date of Government Version: 03/27/2025
Date Data Arrived at EDR: 04/01/2025
Date Made Active in Reports: 04/24/2025
Number of Days to Update: 23

Source: EPA
Telephone: 800-424-9346
Last EDR Contact: 06/02/2025
Next Scheduled EDR Contact: 07/21/2025
Data Release Frequency: Quarterly

Lists of Federal CERCLA sites with NFRAP

SEMS-ARCHIVE: Superfund Enterprise Management System Archive

SEMS-ARCHIVE (Superfund Enterprise Management System Archive) tracks sites that have no further interest under the Federal Superfund Program based on available information. The list was formerly known as the CERCLIS-NFRAP, renamed to SEMS ARCHIVE by the EPA in 2015. EPA may perform a minimal level of assessment work at a site while it is archived if site conditions change and/or new information becomes available. Archived sites have been removed and archived from the inventory of SEMS sites. Archived status indicates that, to the best of EPA's knowledge, assessment at a site has been completed and that EPA has determined no further steps will be taken to list the site on the National Priorities List (NPL), unless information indicates this decision was not appropriate or other considerations require a recommendation for listing at a later time. The decision does not necessarily mean that there is no hazard associated with a given site; it only means that. based upon available information, the location is not judged to be potential NPL site.

Date of Government Version: 03/27/2025
Date Data Arrived at EDR: 04/01/2025
Date Made Active in Reports: 04/24/2025
Number of Days to Update: 23

Source: EPA
Telephone: 800-424-9346
Last EDR Contact: 06/02/2025
Next Scheduled EDR Contact: 07/21/2025
Data Release Frequency: Quarterly

Lists of Federal RCRA facilities undergoing Corrective Action

CORRACTS: Corrective Action Report

CORRACTS identifies hazardous waste handlers with RCRA corrective action activity.

Date of Government Version: 02/17/2025
Date Data Arrived at EDR: 02/19/2025
Date Made Active in Reports: 03/06/2025
Number of Days to Update: 15

Source: EPA
Telephone: 800-424-9346
Last EDR Contact: 03/18/2025
Next Scheduled EDR Contact: 06/30/2025
Data Release Frequency: Quarterly

Lists of Federal RCRA TSD facilities

RCRA-TSDF: RCRA - Treatment, Storage and Disposal

RCRAInfo is EPA's comprehensive information system, providing access to data supporting the Resource Conservation and Recovery Act (RCRA) of 1976 and the Hazardous and Solid Waste Amendments (HSWA) of 1984. The database includes selective information on sites which generate, transport, store, treat and/or dispose of hazardous waste as defined by the Resource Conservation and Recovery Act (RCRA). Transporters are individuals or entities that move hazardous waste from the generator offsite to a facility that can recycle, treat, store, or dispose of the waste. TSDFs treat, store, or dispose of the waste.

Date of Government Version: 02/17/2025
Date Data Arrived at EDR: 02/19/2025
Date Made Active in Reports: 03/06/2025
Number of Days to Update: 15

Source: Environmental Protection Agency
Telephone: (404) 562-8651
Last EDR Contact: 03/18/2025
Next Scheduled EDR Contact: 06/30/2025
Data Release Frequency: Quarterly

Lists of Federal RCRA generators

RCRA-LQG: RCRA - Large Quantity Generators

RCRAInfo is EPA's comprehensive information system, providing access to data supporting the Resource Conservation and Recovery Act (RCRA) of 1976 and the Hazardous and Solid Waste Amendments (HSWA) of 1984. The database includes selective information on sites which generate, transport, store, treat and/or dispose of hazardous waste as defined by the Resource Conservation and Recovery Act (RCRA). Large quantity generators (LQGs) generate over 1,000 kilograms (kg) of hazardous waste, or over 1 kg of acutely hazardous waste per month.

Date of Government Version: 02/17/2025
Date Data Arrived at EDR: 02/19/2025
Date Made Active in Reports: 03/06/2025
Number of Days to Update: 15

Source: Environmental Protection Agency
Telephone: (404) 562-8651
Last EDR Contact: 03/18/2025
Next Scheduled EDR Contact: 06/30/2025
Data Release Frequency: Quarterly

RCRA-SQG: RCRA - Small Quantity Generators

RCRAInfo is EPA's comprehensive information system, providing access to data supporting the Resource Conservation and Recovery Act (RCRA) of 1976 and the Hazardous and Solid Waste Amendments (HSWA) of 1984. The database includes selective information on sites which generate, transport, store, treat and/or dispose of hazardous waste as defined by the Resource Conservation and Recovery Act (RCRA). Small quantity generators (SQGs) generate between 100 kg and 1,000 kg of hazardous waste per month.

Date of Government Version: 02/17/2025
Date Data Arrived at EDR: 02/19/2025
Date Made Active in Reports: 03/06/2025
Number of Days to Update: 15

Source: Environmental Protection Agency
Telephone: (404) 562-8651
Last EDR Contact: 03/18/2025
Next Scheduled EDR Contact: 06/30/2025
Data Release Frequency: Quarterly

RCRA-VSQG: RCRA - Very Small Quantity Generators (Formerly Conditionally Exempt Small Quantity Generators)

RCRAInfo is EPA's comprehensive information system, providing access to data supporting the Resource Conservation and Recovery Act (RCRA) of 1976 and the Hazardous and Solid Waste Amendments (HSWA) of 1984. The database includes selective information on sites which generate, transport, store, treat and/or dispose of hazardous waste as defined by the Resource Conservation and Recovery Act (RCRA). Very small quantity generators (VSQGs) generate less than 100 kg of hazardous waste, or less than 1 kg of acutely hazardous waste per month.

Date of Government Version: 02/17/2025
Date Data Arrived at EDR: 02/19/2025
Date Made Active in Reports: 03/06/2025
Number of Days to Update: 15

Source: Environmental Protection Agency
Telephone: (404) 562-8651
Last EDR Contact: 03/18/2025
Next Scheduled EDR Contact: 06/30/2025
Data Release Frequency: Quarterly

Federal institutional controls / engineering controls registries

LUCIS: Land Use Control Information System

LUCIS contains records of land use control information pertaining to the former Navy Base Realignment and Closure properties.

Date of Government Version: 11/11/2024
Date Data Arrived at EDR: 11/25/2024
Date Made Active in Reports: 02/18/2025
Number of Days to Update: 85

Source: Department of the Navy
Telephone: 843-820-7326
Last EDR Contact: 04/30/2025
Next Scheduled EDR Contact: 08/18/2025
Data Release Frequency: Varies

US ENG CONTROLS: Engineering Controls Sites List

A listing of sites with engineering controls in place. Engineering controls include various forms of caps, building foundations, liners, and treatment methods to create pathway elimination for regulated substances to enter environmental media or effect human health.

Date of Government Version: 01/29/2025
Date Data Arrived at EDR: 02/18/2025
Date Made Active in Reports: 04/29/2025
Number of Days to Update: 70

Source: Environmental Protection Agency
Telephone: 703-603-0695
Last EDR Contact: 05/20/2025
Next Scheduled EDR Contact: 12/02/2024
Data Release Frequency: Varies

US INST CONTROLS: Institutional Controls Sites List

A listing of sites with institutional controls in place. Institutional controls include administrative measures, such as groundwater use restrictions, construction restrictions, property use restrictions, and post remediation care requirements intended to prevent exposure to contaminants remaining on site. Deed restrictions are generally required as part of the institutional controls.

Date of Government Version: 01/29/2025
Date Data Arrived at EDR: 02/18/2025
Date Made Active in Reports: 04/29/2025
Number of Days to Update: 70

Source: Environmental Protection Agency
Telephone: 703-603-0695
Last EDR Contact: 05/20/2025
Next Scheduled EDR Contact: 09/01/2025
Data Release Frequency: Varies

Federal ERNS list

ERNS: Emergency Response Notification System

Emergency Response Notification System. ERNS records and stores information on reported releases of oil and hazardous substances.

Date of Government Version: 12/03/2024
Date Data Arrived at EDR: 12/11/2024
Date Made Active in Reports: 02/18/2025
Number of Days to Update: 69

Source: National Response Center, United States Coast Guard
Telephone: 202-267-2180
Last EDR Contact: 03/18/2025
Next Scheduled EDR Contact: 06/30/2025
Data Release Frequency: Quarterly

Lists of state- and tribal hazardous waste facilities

SHWS: Florida's State-Funded Action Sites

State Hazardous Waste Sites. State hazardous waste site records are the states' equivalent to CERCLIS. These sites may or may not already be listed on the federal CERCLIS list. Priority sites planned for cleanup using state funds (state equivalent of Superfund) are identified along with sites where cleanup will be paid for by potentially responsible parties. Available information varies by state.

Date of Government Version: 10/26/2024
Date Data Arrived at EDR: 11/08/2024
Date Made Active in Reports: 01/27/2025
Number of Days to Update: 80

Source: Department of Environmental Protection
Telephone: 850-488-0190
Last EDR Contact: 05/15/2025
Next Scheduled EDR Contact: 08/25/2025
Data Release Frequency: Semi-Annually

Lists of state and tribal landfills and solid waste disposal facilities

SWF/LF: Solid Waste Facility Database

Solid Waste Facilities/Landfill Sites. SWF/LF type records typically contain an inventory of solid waste disposal facilities or landfills in a particular state. Depending on the state, these may be active or inactive facilities or open dumps that failed to meet RCRA Subtitle D Section 4004 criteria for solid waste landfills or disposal sites.

Date of Government Version: 01/06/2025
Date Data Arrived at EDR: 01/07/2025
Date Made Active in Reports: 03/21/2025
Number of Days to Update: 73

Source: Department of Environmental Protection
Telephone: 850-922-7121
Last EDR Contact: 04/08/2025
Next Scheduled EDR Contact: 07/21/2025
Data Release Frequency: Quarterly

Lists of state and tribal leaking storage tanks

LUST: Petroleum Contamination Detail Report

Leaking Underground Storage Tank Incident Reports. LUST records contain an inventory of reported leaking underground storage tank incidents. Not all states maintain these records, and the information stored varies by state.

Date of Government Version: 01/21/2025
Date Data Arrived at EDR: 01/22/2025
Date Made Active in Reports: 04/08/2025
Number of Days to Update: 76

Source: Department of Environmental Protection
Telephone: 850-245-8839
Last EDR Contact: 04/22/2025
Next Scheduled EDR Contact: 08/04/2025
Data Release Frequency: Quarterly

LAST: Leaking Aboveground Storage Tank Listing

The file for Leaking Aboveground Storage Tanks. Please remember STCM does not track the source of the discharge so the agency provides a list of facilities with an aboveground tank and an open discharge split by facilities with aboveground tanks only and facilities with aboveground and underground tanks.

Date of Government Version: 01/21/2025
Date Data Arrived at EDR: 01/22/2025
Date Made Active in Reports: 04/08/2025
Number of Days to Update: 76

Source: Department of Environmental Protection
Telephone: 850-245-8799
Last EDR Contact: 04/22/2025
Next Scheduled EDR Contact: 08/04/2025
Data Release Frequency: Varies

INDIAN LUST R4: Leaking Underground Storage Tanks on Indian Land
LUSTs on Indian land in Florida, Mississippi and North Carolina.

Date of Government Version: 11/18/2024
Date Data Arrived at EDR: 01/16/2025
Date Made Active in Reports: 04/07/2025
Number of Days to Update: 81
Source: EPA Region 4
Telephone: 404-562-8677
Last EDR Contact: 01/16/2025
Next Scheduled EDR Contact: 07/28/2025
Data Release Frequency: Varies

INDIAN LUST R10: Leaking Underground Storage Tanks on Indian Land
LUSTs on Indian land in Alaska, Idaho, Oregon and Washington.

Date of Government Version: 11/18/2024
Date Data Arrived at EDR: 01/16/2025
Date Made Active in Reports: 04/07/2025
Number of Days to Update: 81
Source: EPA Region 10
Telephone: 206-553-2857
Last EDR Contact: 04/09/2025
Next Scheduled EDR Contact: 07/28/2025
Data Release Frequency: Varies

INDIAN LUST R6: Leaking Underground Storage Tanks on Indian Land
LUSTs on Indian land in New Mexico and Oklahoma.

Date of Government Version: 11/18/2024
Date Data Arrived at EDR: 01/16/2025
Date Made Active in Reports: 04/07/2025
Number of Days to Update: 81
Source: EPA Region 6
Telephone: 214-665-6597
Last EDR Contact: 04/09/2025
Next Scheduled EDR Contact: 07/28/2025
Data Release Frequency: Varies

INDIAN LUST R5: Leaking Underground Storage Tanks on Indian Land
Leaking underground storage tanks located on Indian Land in Michigan, Minnesota and Wisconsin.

Date of Government Version: 11/18/2024
Date Data Arrived at EDR: 01/16/2025
Date Made Active in Reports: 04/07/2025
Number of Days to Update: 81
Source: EPA, Region 5
Telephone: 312-886-7439
Last EDR Contact: 04/09/2025
Next Scheduled EDR Contact: 07/28/2025
Data Release Frequency: Varies

INDIAN LUST R8: Leaking Underground Storage Tanks on Indian Land
LUSTs on Indian land in Colorado, Montana, North Dakota, South Dakota, Utah and Wyoming.

Date of Government Version: 11/18/2024
Date Data Arrived at EDR: 01/16/2025
Date Made Active in Reports: 04/07/2025
Number of Days to Update: 81
Source: EPA Region 8
Telephone: 303-312-6271
Last EDR Contact: 04/09/2025
Next Scheduled EDR Contact: 07/28/2025
Data Release Frequency: Varies

INDIAN LUST R1: Leaking Underground Storage Tanks on Indian Land
A listing of leaking underground storage tank locations on Indian Land.

Date of Government Version: 11/18/2024
Date Data Arrived at EDR: 01/16/2025
Date Made Active in Reports: 04/07/2025
Number of Days to Update: 81
Source: EPA Region 1
Telephone: 617-918-1313
Last EDR Contact: 04/09/2025
Next Scheduled EDR Contact: 07/28/2025
Data Release Frequency: Varies

INDIAN LUST R7: Leaking Underground Storage Tanks on Indian Land
LUSTs on Indian land in Iowa, Kansas, and Nebraska

Date of Government Version: 01/07/2025
Date Data Arrived at EDR: 01/16/2025
Date Made Active in Reports: 04/07/2025
Number of Days to Update: 81
Source: EPA Region 7
Telephone: 913-551-7003
Last EDR Contact: 04/09/2025
Next Scheduled EDR Contact: 07/28/2025
Data Release Frequency: Varies

INDIAN LUST R9: Leaking Underground Storage Tanks on Indian Land
LUSTs on Indian land in Arizona, California, New Mexico and Nevada

Date of Government Version: 01/07/2025
Date Data Arrived at EDR: 01/16/2025
Date Made Active in Reports: 04/07/2025
Number of Days to Update: 81

Source: Environmental Protection Agency
Telephone: 415-972-3372
Last EDR Contact: 04/09/2025
Next Scheduled EDR Contact: 07/28/2025
Data Release Frequency: Varies

Lists of state and tribal registered storage tanks

FEMA UST: Underground Storage Tank Listing
A listing of all FEMA owned underground storage tanks.

Date of Government Version: 04/08/2025
Date Data Arrived at EDR: 04/23/2025
Date Made Active in Reports: 04/24/2025
Number of Days to Update: 1

Source: FEMA
Telephone: 202-646-5797
Last EDR Contact: 03/26/2025
Next Scheduled EDR Contact: 07/14/2025
Data Release Frequency: Varies

FF TANKS: Federal Facilities Listing
A listing of federal facilities with storage tanks.

Date of Government Version: 03/17/2025
Date Data Arrived at EDR: 03/18/2025
Date Made Active in Reports: 06/02/2025
Number of Days to Update: 76

Source: Department of Environmental Protection
Telephone: 850-245-8250
Last EDR Contact: 03/18/2025
Next Scheduled EDR Contact: 06/30/2025
Data Release Frequency: Quarterly

UST: Storage Tank Facility Information
Registered Underground Storage Tanks. UST's are regulated under Subtitle I of the Resource Conservation and Recovery Act (RCRA) and must be registered with the state department responsible for administering the UST program. Available information varies by state program.

Date of Government Version: 02/19/2025
Date Data Arrived at EDR: 02/24/2025
Date Made Active in Reports: 05/09/2025
Number of Days to Update: 74

Source: Department of Environmental Protection
Telephone: 850-245-8839
Last EDR Contact: 04/16/2025
Next Scheduled EDR Contact: 08/04/2025
Data Release Frequency: Quarterly

AST: Storage Tank Facility Information
Registered Aboveground Storage Tanks.

Date of Government Version: 02/19/2025
Date Data Arrived at EDR: 02/24/2025
Date Made Active in Reports: 05/09/2025
Number of Days to Update: 74

Source: Department of Environmental Protection
Telephone: 850-245-8839
Last EDR Contact: 04/16/2025
Next Scheduled EDR Contact: 08/04/2025
Data Release Frequency: Quarterly

INDIAN UST R1: Underground Storage Tanks on Indian Land
The Indian Underground Storage Tank (UST) database provides information about underground storage tanks on Indian land in EPA Region 1 (Connecticut, Maine, Massachusetts, New Hampshire, Rhode Island, Vermont and ten Tribal Nations).

Date of Government Version: 11/18/2024
Date Data Arrived at EDR: 01/16/2025
Date Made Active in Reports: 04/07/2025
Number of Days to Update: 81

Source: EPA, Region 1
Telephone: 617-918-1313
Last EDR Contact: 04/09/2025
Next Scheduled EDR Contact: 07/28/2025
Data Release Frequency: Varies

INDIAN UST R6: Underground Storage Tanks on Indian Land

The Indian Underground Storage Tank (UST) database provides information about underground storage tanks on Indian land in EPA Region 6 (Louisiana, Arkansas, Oklahoma, New Mexico, Texas and 65 Tribes).

Date of Government Version: 11/18/2024
Date Data Arrived at EDR: 01/16/2025
Date Made Active in Reports: 04/07/2025
Number of Days to Update: 81

Source: EPA Region 6
Telephone: 214-665-7591
Last EDR Contact: 04/09/2025
Next Scheduled EDR Contact: 07/28/2025
Data Release Frequency: Varies

INDIAN UST R10: Underground Storage Tanks on Indian Land

The Indian Underground Storage Tank (UST) database provides information about underground storage tanks on Indian land in EPA Region 10 (Alaska, Idaho, Oregon, Washington, and Tribal Nations).

Date of Government Version: 11/18/2024
Date Data Arrived at EDR: 01/16/2025
Date Made Active in Reports: 04/07/2025
Number of Days to Update: 81

Source: EPA Region 10
Telephone: 206-553-2857
Last EDR Contact: 04/09/2025
Next Scheduled EDR Contact: 07/28/2025
Data Release Frequency: Varies

INDIAN UST R4: Underground Storage Tanks on Indian Land

The Indian Underground Storage Tank (UST) database provides information about underground storage tanks on Indian land in EPA Region 4 (Alabama, Florida, Georgia, Kentucky, Mississippi, North Carolina, South Carolina, Tennessee and Tribal Nations)

Date of Government Version: 11/08/2024
Date Data Arrived at EDR: 01/16/2025
Date Made Active in Reports: 04/07/2025
Number of Days to Update: 81

Source: EPA Region 4
Telephone: 404-562-9424
Last EDR Contact: 04/09/2025
Next Scheduled EDR Contact: 07/28/2025
Data Release Frequency: Varies

INDIAN UST R9: Underground Storage Tanks on Indian Land

The Indian Underground Storage Tank (UST) database provides information about underground storage tanks on Indian land in EPA Region 9 (Arizona, California, Hawaii, Nevada, the Pacific Islands, and Tribal Nations).

Date of Government Version: 10/15/2024
Date Data Arrived at EDR: 01/16/2025
Date Made Active in Reports: 04/07/2025
Number of Days to Update: 81

Source: EPA Region 9
Telephone: 415-972-3368
Last EDR Contact: 04/09/2025
Next Scheduled EDR Contact: 07/28/2025
Data Release Frequency: Varies

INDIAN UST R8: Underground Storage Tanks on Indian Land

The Indian Underground Storage Tank (UST) database provides information about underground storage tanks on Indian land in EPA Region 8 (Colorado, Montana, North Dakota, South Dakota, Utah, Wyoming and 27 Tribal Nations).

Date of Government Version: 11/18/2024
Date Data Arrived at EDR: 01/16/2025
Date Made Active in Reports: 04/07/2025
Number of Days to Update: 81

Source: EPA Region 8
Telephone: 303-312-6137
Last EDR Contact: 04/09/2025
Next Scheduled EDR Contact: 07/28/2025
Data Release Frequency: Varies

INDIAN UST R7: Underground Storage Tanks on Indian Land

The Indian Underground Storage Tank (UST) database provides information about underground storage tanks on Indian land in EPA Region 7 (Iowa, Kansas, Missouri, Nebraska, and 9 Tribal Nations).

Date of Government Version: 01/07/2025
Date Data Arrived at EDR: 01/16/2025
Date Made Active in Reports: 04/07/2025
Number of Days to Update: 81

Source: EPA Region 7
Telephone: 913-551-7003
Last EDR Contact: 04/09/2025
Next Scheduled EDR Contact: 07/28/2025
Data Release Frequency: Varies

INDIAN UST R5: Underground Storage Tanks on Indian Land

The Indian Underground Storage Tank (UST) database provides information about underground storage tanks on Indian land in EPA Region 5 (Michigan, Minnesota and Wisconsin and Tribal Nations).

Date of Government Version: 11/18/2024
Date Data Arrived at EDR: 01/16/2025
Date Made Active in Reports: 04/07/2025
Number of Days to Update: 81

Source: EPA Region 5
Telephone: 312-886-6136
Last EDR Contact: 04/09/2025
Next Scheduled EDR Contact: 07/28/2025
Data Release Frequency: Varies

TANKS: Storage Tank Facility List

This listing includes storage tank facilities that do not have tank information. The tanks have either be closed or removed from the site, but the facilities were still registered at some point in history.

Date of Government Version: 02/19/2025
Date Data Arrived at EDR: 02/21/2025
Date Made Active in Reports: 05/09/2025
Number of Days to Update: 77

Source: Department of Environmental Protection
Telephone: 850-245-8841
Last EDR Contact: 04/16/2025
Next Scheduled EDR Contact: 08/04/2025
Data Release Frequency: Quarterly

State and tribal institutional control / engineering control registries

ENG CONTROLS: Institutional Controls Registry

The registry is a database of all contaminated sites in the state of Florida which are subject to engineering controls. Engineering Controls encompass a variety of engineered remedies to contain and/or reduce contamination, and/or physical barriers intended to limit access to property. ECs include fences, signs, guards, landfill caps, provision of potable water, slurry walls, sheet pile (vertical caps), pumping and treatment of groundwater, monitoring wells, and vapor extraction systems.

Date of Government Version: 09/12/2024
Date Data Arrived at EDR: 12/06/2024
Date Made Active in Reports: 12/09/2024
Number of Days to Update: 3

Source: Department of Environmental Protection
Telephone: 850-245-8927
Last EDR Contact: 03/21/2025
Next Scheduled EDR Contact: 07/07/2025
Data Release Frequency: Semi-Annually

Inst Control: Institutional Controls Registry

The registry is a database of all contaminated sites in the state of Florida which are subject to institutional and engineering controls.

Date of Government Version: 09/12/2024
Date Data Arrived at EDR: 12/06/2024
Date Made Active in Reports: 12/09/2024
Number of Days to Update: 3

Source: Department of Environmental Protection
Telephone: 850-245-8927
Last EDR Contact: 03/21/2025
Next Scheduled EDR Contact: 07/07/2025
Data Release Frequency: Semi-Annually

Lists of state and tribal voluntary cleanup sites

VCP: Voluntary Cleanup Sites

Listing of closed and active voluntary cleanup sites.

Date of Government Version: 04/30/2025
Date Data Arrived at EDR: 05/01/2025
Date Made Active in Reports: 05/06/2025
Number of Days to Update: 5

Source: Department of Environmental Protection
Telephone: 850-245-8705
Last EDR Contact: 04/30/2025
Next Scheduled EDR Contact: 08/25/2025
Data Release Frequency: Varies

INDIAN VCP R7: Voluntary Cleanup Priority Lisitng

A listing of voluntary cleanup priority sites located on Indian Land located in Region 7.

Date of Government Version: 03/20/2008
Date Data Arrived at EDR: 04/22/2008
Date Made Active in Reports: 05/19/2008
Number of Days to Update: 27

Source: EPA, Region 7
Telephone: 913-551-7365
Last EDR Contact: 07/08/2021
Next Scheduled EDR Contact: 07/20/2009
Data Release Frequency: Varies

INDIAN VCP R1: Voluntary Cleanup Priority Listing

A listing of voluntary cleanup priority sites located on Indian Land located in Region 1.

Date of Government Version: 07/27/2015
Date Data Arrived at EDR: 09/29/2015
Date Made Active in Reports: 02/18/2016
Number of Days to Update: 142

Source: EPA, Region 1
Telephone: 617-918-1102
Last EDR Contact: 03/12/2025
Next Scheduled EDR Contact: 06/30/2025
Data Release Frequency: Varies

Lists of state and tribal brownfield sites

BSRA: Brownfield Site Rehabilitation Agreements Listing

The BSRA provides DEP and the public assurance that site rehabilitation will be conducted in accordance with Florida Statutes and DEP's Contaminated Site Cleanup Criteria rule. In addition, the BSRA provides limited liability protection for the voluntary responsible party. The BSRA contains various commitments by the voluntary responsible party, including milestones for completion of site rehabilitation tasks and submittal of technical reports and plans. It also contains a commitment by DEP to review technical reports according to an agreed upon schedule. Only those brownfield sites with an executed BSRA are eligible to apply for a voluntary cleanup tax credit incentive pursuant to Section 376.30781, Florida Statutes.

Date of Government Version: 06/07/2024
Date Data Arrived at EDR: 06/26/2024
Date Made Active in Reports: 09/16/2024
Number of Days to Update: 82

Source: Department of Environmental Protection
Telephone: 850-245-8934
Last EDR Contact: 03/25/2025
Next Scheduled EDR Contact: 07/07/2025
Data Release Frequency: Varies

BROWNFIELDS: Brownfields Sites Database

Brownfields are defined by the Florida Department of Environmental Protection (FDEP) as abandoned, idled, or underused industrial and commercial facilities where expansion or redevelopment is complicated by real or perceived environmental contamination.

Date of Government Version: 12/02/2024
Date Data Arrived at EDR: 12/06/2024
Date Made Active in Reports: 12/11/2024
Number of Days to Update: 5

Source: Department of Environmental Protection
Telephone: 850-245-8927
Last EDR Contact: 03/20/2025
Next Scheduled EDR Contact: 07/07/2025
Data Release Frequency: Semi-Annually

BROWNFIELDS AREAS: Brownfields Areas Database

A "brownfield area" means a contiguous area of one or more brownfield sites, some of which may not be contaminated, that has been designated as such by a local government resolution. Such areas may include all or portions of community redevelopment areas, enterprise zones, empowerment zones, other such designated economically deprived communities and areas, and Environmental Protection Agency (EPA) designated brownfield pilot projects. This layer provides a polygon representation of the boundaries of these designated Brownfield Areas in Florida.

Date of Government Version: 11/26/2024
Date Data Arrived at EDR: 12/06/2024
Date Made Active in Reports: 12/11/2024
Number of Days to Update: 5

Source: Department of Environmental Protection
Telephone: 850-245-8934
Last EDR Contact: 03/25/2025
Next Scheduled EDR Contact: 07/07/2025
Data Release Frequency: Quarterly

ADDITIONAL ENVIRONMENTAL RECORDS

Local Brownfield lists

US BROWNFIELDS: A Listing of Brownfields Sites

Brownfields are real property, the expansion, redevelopment, or reuse of which may be complicated by the presence or potential presence of a hazardous substance, pollutant, or contaminant. Cleaning up and reinvesting in these properties takes development pressures off of undeveloped, open land, and both improves and protects the environment. Assessment, Cleanup and Redevelopment Exchange System (ACRES) stores information reported by EPA Brownfields grant recipients on brownfields properties assessed or cleaned up with grant funding as well as information on Targeted Brownfields Assessments performed by EPA Regions. A listing of ACRES Brownfield sites is obtained from Cleanups in My Community. Cleanups in My Community provides information on Brownfields properties for which information is reported back to EPA, as well as areas served by Brownfields grant programs.

Date of Government Version: 09/09/2024
Date Data Arrived at EDR: 09/11/2024
Date Made Active in Reports: 12/06/2024
Number of Days to Update: 86

Source: Environmental Protection Agency
Telephone: 202-566-2777
Last EDR Contact: 03/12/2025
Next Scheduled EDR Contact: 06/23/2025
Data Release Frequency: Semi-Annually

Local Lists of Landfill / Solid Waste Disposal Sites

SWRCY: Recycling Centers

A listing of recycling centers located in the state of Florida.

Date of Government Version: 08/20/2024
Date Data Arrived at EDR: 10/08/2024
Date Made Active in Reports: 12/24/2024
Number of Days to Update: 77

Source: Department of Environmental Protection
Telephone: 850-245-8718
Last EDR Contact: 04/10/2025
Next Scheduled EDR Contact: 07/21/2025
Data Release Frequency: Varies

INDIAN ODI: Report on the Status of Open Dumps on Indian Lands

Location of open dumps on Indian land.

Date of Government Version: 12/31/1998
Date Data Arrived at EDR: 12/03/2007
Date Made Active in Reports: 01/24/2008
Number of Days to Update: 52

Source: Environmental Protection Agency
Telephone: 703-308-8245
Last EDR Contact: 04/21/2025
Next Scheduled EDR Contact: 08/04/2025
Data Release Frequency: Varies

ODI: Open Dump Inventory

An open dump is defined as a disposal facility that does not comply with one or more of the Part 257 or Part 258 Subtitle D Criteria.

Date of Government Version: 06/30/1985
Date Data Arrived at EDR: 08/09/2004
Date Made Active in Reports: 09/17/2004
Number of Days to Update: 39

Source: Environmental Protection Agency
Telephone: 800-424-9346
Last EDR Contact: 06/09/2004
Next Scheduled EDR Contact: N/A
Data Release Frequency: No Update Planned

DEBRIS REGION 9: Torres Martinez Reservation Illegal Dump Site Locations

A listing of illegal dump sites location on the Torres Martinez Indian Reservation located in eastern Riverside County and northern Imperial County, California.

Date of Government Version: 01/12/2009
Date Data Arrived at EDR: 05/07/2009
Date Made Active in Reports: 09/21/2009
Number of Days to Update: 137

Source: EPA, Region 9
Telephone: 415-947-4219
Last EDR Contact: 04/09/2025
Next Scheduled EDR Contact: 07/28/2025
Data Release Frequency: No Update Planned

IHS OPEN DUMPS: Open Dumps on Indian Land

A listing of all open dumps located on Indian Land in the United States.

Date of Government Version: 02/07/2024
Date Data Arrived at EDR: 11/13/2024
Date Made Active in Reports: 11/19/2024
Number of Days to Update: 6

Source: Department of Health & Human Serivces, Indian Health Service
Telephone: 301-443-1452
Last EDR Contact: 04/30/2025
Next Scheduled EDR Contact: 08/04/2025
Data Release Frequency: Varies

Local Lists of Hazardous waste / Contaminated Sites

US HIST CDL: National Clandestine Laboratory Register

A listing of clandestine drug lab locations that have been removed from the DEAs National Clandestine Laboratory Register.

Date of Government Version: 12/31/2024
Date Data Arrived at EDR: 02/20/2025
Date Made Active in Reports: 04/29/2025
Number of Days to Update: 68

Source: Drug Enforcement Administration
Telephone: 202-307-1000
Last EDR Contact: 06/02/2025
Next Scheduled EDR Contact: 09/01/2025
Data Release Frequency: No Update Planned

PRIORITYCLEANERS: Priority Ranking List

The Florida Legislature has established a state-funded program to cleanup properties that are contaminated as a result of the operations of a drycleaning facility.

Date of Government Version: 12/04/2024
Date Data Arrived at EDR: 02/04/2025
Date Made Active in Reports: 04/18/2025
Number of Days to Update: 73

Source: Department of Environmental Protection
Telephone: 850-245-8927
Last EDR Contact: 05/08/2025
Next Scheduled EDR Contact: 08/18/2025
Data Release Frequency: Varies

FL SITES: Sites List

This summary status report was developed from a number of lists including the Eckhardt list, the Moffit list, the EPA Hazardous Waste Sites list, EPA's Emergency & Remedial Response information System list (RCRA Section 3012) & existing department lists such as the obsolete uncontrolled Hazardous Waste Sites list. This list is no longer updated.

Date of Government Version: 12/31/1989
Date Data Arrived at EDR: 05/09/1994
Date Made Active in Reports: 08/04/1994
Number of Days to Update: 87

Source: Department of Environmental Protection
Telephone: 850-245-8705
Last EDR Contact: 03/24/1994
Next Scheduled EDR Contact: N/A
Data Release Frequency: No Update Planned

US CDL: Clandestine Drug Labs

A listing of clandestine drug lab locations. The U.S. Department of Justice ("the Department") provides this web site as a public service. It contains addresses of some locations where law enforcement agencies reported they found chemicals or other items that indicated the presence of either clandestine drug laboratories or dumpsites. In most cases, the source of the entries is not the Department, and the Department has not verified the entry and does not guarantee its accuracy. Members of the public must verify the accuracy of all entries by, for example, contacting local law enforcement and local health departments.

Date of Government Version: 12/31/2024
Date Data Arrived at EDR: 02/20/2025
Date Made Active in Reports: 04/29/2025
Number of Days to Update: 68

Source: Drug Enforcement Administration
Telephone: 202-307-1000
Last EDR Contact: 06/02/2025
Next Scheduled EDR Contact: 09/01/2025
Data Release Frequency: Quarterly

Local Land Records

LIENS 2: CERCLA Lien Information

A Federal CERCLA ('Superfund') lien can exist by operation of law at any site or property at which EPA has spent Superfund monies. These monies are spent to investigate and address releases and threatened releases of contamination. CERCLIS provides information as to the identity of these sites and properties.

Date of Government Version: 03/27/2025
Date Data Arrived at EDR: 04/01/2025
Date Made Active in Reports: 04/24/2025
Number of Days to Update: 23

Source: Environmental Protection Agency
Telephone: 202-564-6023
Last EDR Contact: 06/02/2025
Next Scheduled EDR Contact: 07/07/2025
Data Release Frequency: Semi-Annually

Records of Emergency Release Reports

HMIRS: Hazardous Materials Information Reporting System
Hazardous Materials Incident Report System. HMIRS contains hazardous material spill incidents reported to DOT.

Date of Government Version: 12/10/2024
Date Data Arrived at EDR: 12/11/2024
Date Made Active in Reports: 02/27/2025
Number of Days to Update: 78

Source: U.S. Department of Transportation
Telephone: 202-366-4555
Last EDR Contact: 03/18/2025
Next Scheduled EDR Contact: 06/30/2025
Data Release Frequency: Quarterly

SPILLS: Oil and Hazardous Materials Incidents
Statewide oil and hazardous materials inland incidents.

Date of Government Version: 01/06/2025
Date Data Arrived at EDR: 01/07/2025
Date Made Active in Reports: 03/21/2025
Number of Days to Update: 73

Source: Department of Environmental Protection
Telephone: 850-245-2010
Last EDR Contact: 03/26/2025
Next Scheduled EDR Contact: 07/14/2025
Data Release Frequency: Semi-Annually

SPILLS 90: SPILLS90 data from FirstSearch
Spills 90 includes those spill and release records available exclusively from FirstSearch databases. Typically, they may include chemical, oil and/or hazardous substance spills recorded after 1990. Duplicate records that are already included in EDR incident and release records are not included in Spills 90.

Date of Government Version: 12/10/2012
Date Data Arrived at EDR: 01/03/2013
Date Made Active in Reports: 03/04/2013
Number of Days to Update: 60

Source: FirstSearch
Telephone: N/A
Last EDR Contact: 01/03/2013
Next Scheduled EDR Contact: N/A
Data Release Frequency: No Update Planned

SPILLS 80: SPILLS80 data from FirstSearch
Spills 80 includes those spill and release records available from FirstSearch databases prior to 1990. Typically, they may include chemical, oil and/or hazardous substance spills recorded before 1990. Duplicate records that are already included in EDR incident and release records are not included in Spills 80.

Date of Government Version: 09/01/2001
Date Data Arrived at EDR: 01/03/2013
Date Made Active in Reports: 03/06/2013
Number of Days to Update: 62

Source: FirstSearch
Telephone: N/A
Last EDR Contact: 01/03/2013
Next Scheduled EDR Contact: N/A
Data Release Frequency: No Update Planned

Other Ascertainable Records

RCRA NonGen / NLR: RCRA - Non Generators / No Longer Regulated
RCRAInfo is EPA's comprehensive information system, providing access to data supporting the Resource Conservation and Recovery Act (RCRA) of 1976 and the Hazardous and Solid Waste Amendments (HSWA) of 1984. The database includes selective information on sites which generate, transport, store, treat and/or dispose of hazardous waste as defined by the Resource Conservation and Recovery Act (RCRA). Non-Generators do not presently generate hazardous waste.

Date of Government Version: 02/17/2025
Date Data Arrived at EDR: 02/19/2025
Date Made Active in Reports: 03/06/2025
Number of Days to Update: 15

Source: Environmental Protection Agency
Telephone: (404) 562-8651
Last EDR Contact: 03/18/2025
Next Scheduled EDR Contact: 06/30/2025
Data Release Frequency: Quarterly

FUDS: Formerly Used Defense Sites

The listing includes locations of Formerly Used Defense Sites properties where the US Army Corps of Engineers is actively working or will take necessary cleanup actions.

Date of Government Version: 01/30/2025
Date Data Arrived at EDR: 02/11/2025
Date Made Active in Reports: 04/24/2025
Number of Days to Update: 72

Source: U.S. Army Corps of Engineers
Telephone: 202-528-4285
Last EDR Contact: 05/13/2025
Next Scheduled EDR Contact: 08/25/2025
Data Release Frequency: Varies

DOD: Department of Defense Sites

This data set consists of federally owned or administered lands, administered by the Department of Defense, that have any area equal to or greater than 640 acres of the United States, Puerto Rico, and the U.S. Virgin Islands.

Date of Government Version: 06/07/2021
Date Data Arrived at EDR: 07/13/2021
Date Made Active in Reports: 03/09/2022
Number of Days to Update: 239

Source: USGS
Telephone: 888-275-8747
Last EDR Contact: 04/08/2025
Next Scheduled EDR Contact: 07/21/2025
Data Release Frequency: Varies

FEDLAND: Federal and Indian Lands

Federally and Indian administrated lands of the United States. Lands included are administrated by: Army Corps of Engineers, Bureau of Reclamation, National Wild and Scenic River, National Wildlife Refuge, Public Domain Land, Wilderness, Wilderness Study Area, Wildlife Management Area, Bureau of Indian Affairs, Bureau of Land Management, Department of Justice, Forest Service, Fish and Wildlife Service, National Park Service.

Date of Government Version: 04/02/2018
Date Data Arrived at EDR: 04/11/2018
Date Made Active in Reports: 11/06/2019
Number of Days to Update: 574

Source: U.S. Geological Survey
Telephone: 888-275-8747
Last EDR Contact: 04/03/2025
Next Scheduled EDR Contact: 07/14/2025
Data Release Frequency: N/A

SCRD DRYCLEANERS: State Coalition for Remediation of Drycleaners Listing

The State Coalition for Remediation of Drycleaners was established in 1998, with support from the U.S. EPA Office of Superfund Remediation and Technology Innovation. It is comprised of representatives of states with established drycleaner remediation programs. Currently the member states are Alabama, Connecticut, Florida, Illinois, Kansas, Minnesota, Missouri, North Carolina, Oregon, South Carolina, Tennessee, Texas, and Wisconsin.

Date of Government Version: 07/30/2021
Date Data Arrived at EDR: 02/03/2023
Date Made Active in Reports: 02/10/2023
Number of Days to Update: 7

Source: Environmental Protection Agency
Telephone: 615-532-8599
Last EDR Contact: 05/08/2025
Next Scheduled EDR Contact: 08/18/2025
Data Release Frequency: Varies

US FIN ASSUR: Financial Assurance Information

All owners and operators of facilities that treat, store, or dispose of hazardous waste are required to provide proof that they will have sufficient funds to pay for the clean up, closure, and post-closure care of their facilities.

Date of Government Version: 02/17/2025
Date Data Arrived at EDR: 02/19/2025
Date Made Active in Reports: 03/06/2025
Number of Days to Update: 15

Source: Environmental Protection Agency
Telephone: 202-566-1917
Last EDR Contact: 03/18/2025
Next Scheduled EDR Contact: 06/30/2025
Data Release Frequency: Quarterly

EPA WATCH LIST: EPA Watch List

EPA maintains a "Watch List" to facilitate dialogue between EPA, state and local environmental agencies on enforcement matters relating to facilities with alleged violations identified as either significant or high priority. Being on the Watch List does not mean that the facility has actually violated the law only that an investigation by EPA or a state or local environmental agency has led those organizations to allege that an unproven violation has in fact occurred. Being on the Watch List does not represent a higher level of concern regarding the alleged violations that were detected, but instead indicates cases requiring additional dialogue between EPA, state and local agencies - primarily because of the length of time the alleged violation has gone unaddressed or unresolved.

Date of Government Version: 08/30/2013
Date Data Arrived at EDR: 03/21/2014
Date Made Active in Reports: 06/17/2014
Number of Days to Update: 88

Source: Environmental Protection Agency
Telephone: 617-520-3000
Last EDR Contact: 04/28/2025
Next Scheduled EDR Contact: 08/11/2025
Data Release Frequency: No Update Planned

2020 COR ACTION: 2020 Corrective Action Program List

The EPA has set ambitious goals for the RCRA Corrective Action program by creating the 2020 Corrective Action Universe. This RCRA cleanup baseline includes facilities expected to need corrective action. The 2020 universe contains a wide variety of sites. Some properties are heavily contaminated while others were contaminated but have since been cleaned up. Still others have not been fully investigated yet, and may require little or no remediation. Inclusion in the 2020 Universe does not necessarily imply failure on the part of a facility to meet its RCRA obligations.

Date of Government Version: 09/30/2017
Date Data Arrived at EDR: 05/08/2018
Date Made Active in Reports: 07/20/2018
Number of Days to Update: 73

Source: Environmental Protection Agency
Telephone: 703-308-4044
Last EDR Contact: 05/01/2025
Next Scheduled EDR Contact: 08/11/2025
Data Release Frequency: Varies

TSCA: Toxic Substances Control Act

Toxic Substances Control Act. TSCA identifies manufacturers and importers of chemical substances included on the TSCA Chemical Substance Inventory list. It includes data on the production volume of these substances by plant site.

Date of Government Version: 12/31/2020
Date Data Arrived at EDR: 06/14/2022
Date Made Active in Reports: 03/24/2023
Number of Days to Update: 283

Source: EPA
Telephone: 202-260-5521
Last EDR Contact: 03/10/2025
Next Scheduled EDR Contact: 06/23/2025
Data Release Frequency: Every 4 Years

TRIS: Toxic Chemical Release Inventory System

Toxic Release Inventory System. TRIS identifies facilities which release toxic chemicals to the air, water and land in reportable quantities under SARA Title III Section 313.

Date of Government Version: 12/31/2023
Date Data Arrived at EDR: 02/11/2025
Date Made Active in Reports: 02/18/2025
Number of Days to Update: 7

Source: EPA
Telephone: 202-566-0250
Last EDR Contact: 05/15/2025
Next Scheduled EDR Contact: 08/25/2025
Data Release Frequency: Annually

SSTS: Section 7 Tracking Systems

Section 7 of the Federal Insecticide, Fungicide and Rodenticide Act, as amended (92 Stat. 829) requires all registered pesticide-producing establishments to submit a report to the Environmental Protection Agency by March 1st each year. Each establishment must report the types and amounts of pesticides, active ingredients and devices being produced, and those having been produced and sold or distributed in the past year.

Date of Government Version: 01/13/2025
Date Data Arrived at EDR: 01/15/2025
Date Made Active in Reports: 04/07/2025
Number of Days to Update: 82

Source: EPA
Telephone: 202-564-4203
Last EDR Contact: 04/15/2025
Next Scheduled EDR Contact: 07/28/2025
Data Release Frequency: Annually

ROD: Records Of Decision

Record of Decision. ROD documents mandate a permanent remedy at an NPL (Superfund) site containing technical and health information to aid in the cleanup.

Date of Government Version: 04/25/2025
Date Data Arrived at EDR: 05/01/2025
Date Made Active in Reports: 05/21/2025
Number of Days to Update: 20

Source: EPA
Telephone: 703-416-0223
Last EDR Contact: 06/02/2025
Next Scheduled EDR Contact: 09/08/2025
Data Release Frequency: Annually

RMP: Risk Management Plans

When Congress passed the Clean Air Act Amendments of 1990, it required EPA to publish regulations and guidance for chemical accident prevention at facilities using extremely hazardous substances. The Risk Management Program Rule (RMP Rule) was written to implement Section 112(r) of these amendments. The rule, which built upon existing industry codes and standards, requires companies of all sizes that use certain flammable and toxic substances to develop a Risk Management Program, which includes a(n): Hazard assessment that details the potential effects of an accidental release, an accident history of the last five years, and an evaluation of worst-case and alternative accidental releases; Prevention program that includes safety precautions and maintenance, monitoring, and employee training measures; and Emergency response program that spells out emergency health care, employee training measures and procedures for informing the public and response agencies (e.g the fire department) should an accident occur.

Date of Government Version: 01/01/2025
Date Data Arrived at EDR: 01/17/2025
Date Made Active in Reports: 04/07/2025
Number of Days to Update: 80

Source: Environmental Protection Agency
Telephone: 202-564-8600
Last EDR Contact: 04/10/2025
Next Scheduled EDR Contact: 07/28/2025
Data Release Frequency: Varies

RAATS: RCRA Administrative Action Tracking System

RCRA Administration Action Tracking System. RAATS contains records based on enforcement actions issued under RCRA pertaining to major violators and includes administrative and civil actions brought by the EPA. For administration actions after September 30, 1995, data entry in the RAATS database was discontinued. EPA will retain a copy of the database for historical records. It was necessary to terminate RAATS because a decrease in agency resources made it impossible to continue to update the information contained in the database.

Date of Government Version: 04/17/1995
Date Data Arrived at EDR: 07/03/1995
Date Made Active in Reports: 08/07/1995
Number of Days to Update: 35

Source: EPA
Telephone: 202-564-4104
Last EDR Contact: 06/02/2008
Next Scheduled EDR Contact: 09/01/2008
Data Release Frequency: No Update Planned

PRP: Potentially Responsible Parties

A listing of verified Potentially Responsible Parties

Date of Government Version: 02/26/2025
Date Data Arrived at EDR: 03/03/2025
Date Made Active in Reports: 04/07/2025
Number of Days to Update: 35

Source: EPA
Telephone: 202-564-6023
Last EDR Contact: 06/02/2025
Next Scheduled EDR Contact: 08/11/2025
Data Release Frequency: Quarterly

PADS: PCB Activity Database System

PCB Activity Database. PADS Identifies generators, transporters, commercial storers and/or brokers and disposers of PCB's who are required to notify the EPA of such activities.

Date of Government Version: 07/01/2024
Date Data Arrived at EDR: 10/02/2024
Date Made Active in Reports: 01/10/2025
Number of Days to Update: 100

Source: EPA
Telephone: 202-566-0500
Last EDR Contact: 04/03/2025
Next Scheduled EDR Contact: 07/14/2025
Data Release Frequency: Annually

ICIS: Integrated Compliance Information System

The Integrated Compliance Information System (ICIS) supports the information needs of the national enforcement and compliance program as well as the unique needs of the National Pollutant Discharge Elimination System (NPDES) program.

Date of Government Version: 11/18/2016
Date Data Arrived at EDR: 11/23/2016
Date Made Active in Reports: 02/10/2017
Number of Days to Update: 79

Source: Environmental Protection Agency
Telephone: 202-564-2501
Last EDR Contact: 03/26/2025
Next Scheduled EDR Contact: 07/14/2025
Data Release Frequency: Quarterly

GOVERNMENT RECORDS SEARCHED / DATA CURRENCY TRACKING

FTTS: FIFRA/ TSCA Tracking System - FIFRA (Federal Insecticide, Fungicide, & Rodenticide Act)/TSCA (Toxic Substances Control Act)
FTTS tracks administrative cases and pesticide enforcement actions and compliance activities related to FIFRA, TSCA and EPCRA (Emergency Planning and Community Right-to-Know Act). To maintain currency, EDR contacts the Agency on a quarterly basis.

Date of Government Version: 04/09/2009
Date Data Arrived at EDR: 04/16/2009
Date Made Active in Reports: 05/11/2009
Number of Days to Update: 25
Source: EPA/Office of Prevention, Pesticides and Toxic Substances
Telephone: 202-566-1667
Last EDR Contact: 08/18/2017
Next Scheduled EDR Contact: 12/04/2017
Data Release Frequency: No Update Planned

FTTS INSP: FIFRA/ TSCA Tracking System - FIFRA (Federal Insecticide, Fungicide, & Rodenticide Act)/TSCA (Toxic Substances Control Act)
A listing of FIFRA/TSCA Tracking System (FTTS) inspections and enforcements.

Date of Government Version: 04/09/2009
Date Data Arrived at EDR: 04/16/2009
Date Made Active in Reports: 05/11/2009
Number of Days to Update: 25
Source: EPA
Telephone: 202-566-1667
Last EDR Contact: 08/18/2017
Next Scheduled EDR Contact: 12/04/2017
Data Release Frequency: No Update Planned

MLTS: Material Licensing Tracking System
MLTS is maintained by the Nuclear Regulatory Commission and contains a list of approximately 8,100 sites which possess or use radioactive materials and which are subject to NRC licensing requirements. To maintain currency, EDR contacts the Agency on a quarterly basis.

Date of Government Version: 10/12/2024
Date Data Arrived at EDR: 10/17/2024
Date Made Active in Reports: 11/19/2024
Number of Days to Update: 33
Source: Nuclear Regulatory Commission
Telephone: 301-415-0717
Last EDR Contact: 04/10/2025
Next Scheduled EDR Contact: 07/28/2025
Data Release Frequency: Quarterly

COAL ASH DOE: Steam-Electric Plant Operation Data
A listing of power plants that store ash in surface ponds.

Date of Government Version: 12/31/2023
Date Data Arrived at EDR: 10/16/2024
Date Made Active in Reports: 01/14/2025
Number of Days to Update: 90
Source: Department of Energy
Telephone: 202-586-8719
Last EDR Contact: 05/22/2025
Next Scheduled EDR Contact: 09/08/2025
Data Release Frequency: Varies

COAL ASH EPA: Coal Combustion Residues Surface Impoundments List
A listing of coal combustion residues surface impoundments with high hazard potential ratings.

Date of Government Version: 01/12/2017
Date Data Arrived at EDR: 03/05/2019
Date Made Active in Reports: 11/11/2019
Number of Days to Update: 251
Source: Environmental Protection Agency
Telephone: N/A
Last EDR Contact: 05/22/2025
Next Scheduled EDR Contact: 09/08/2025
Data Release Frequency: Varies

PCB TRANSFORMER: PCB Transformer Registration Database
The database of PCB transformer registrations that includes all PCB registration submittals.

Date of Government Version: 09/13/2019
Date Data Arrived at EDR: 11/06/2019
Date Made Active in Reports: 02/10/2020
Number of Days to Update: 96
Source: Environmental Protection Agency
Telephone: 202-566-0517
Last EDR Contact: 05/01/2025
Next Scheduled EDR Contact: 08/11/2025
Data Release Frequency: Varies

RADINFO: Radiation Information Database
The Radiation Information Database (RADINFO) contains information about facilities that are regulated by U.S. Environmental Protection Agency (EPA) regulations for radiation and radioactivity.

Date of Government Version: 07/01/2019
Date Data Arrived at EDR: 07/01/2019
Date Made Active in Reports: 09/23/2019
Number of Days to Update: 84

Source: Environmental Protection Agency
Telephone: 202-343-9775
Last EDR Contact: 03/20/2025
Next Scheduled EDR Contact: 07/07/2025
Data Release Frequency: Quarterly

HIST FTTS: FIFRA/TSCA Tracking System Administrative Case Listing

A complete administrative case listing from the FIFRA/TSCA Tracking System (FTTS) for all ten EPA regions. The information was obtained from the National Compliance Database (NCDB). NCDB supports the implementation of FIFRA (Federal Insecticide, Fungicide, and Rodenticide Act) and TSCA (Toxic Substances Control Act). Some EPA regions are now closing out records. Because of that, and the fact that some EPA regions are not providing EPA Headquarters with updated records, it was decided to create a HIST FTTS database. It included records that may not be included in the newer FTTS database updates. This database is no longer updated.

Date of Government Version: 10/19/2006
Date Data Arrived at EDR: 03/01/2007
Date Made Active in Reports: 04/10/2007
Number of Days to Update: 40

Source: Environmental Protection Agency
Telephone: 202-564-2501
Last EDR Contact: 12/17/2007
Next Scheduled EDR Contact: 03/17/2008
Data Release Frequency: No Update Planned

HIST FTTS INSP: FIFRA/TSCA Tracking System Inspection & Enforcement Case Listing

A complete inspection and enforcement case listing from the FIFRA/TSCA Tracking System (FTTS) for all ten EPA regions. The information was obtained from the National Compliance Database (NCDB). NCDB supports the implementation of FIFRA (Federal Insecticide, Fungicide, and Rodenticide Act) and TSCA (Toxic Substances Control Act). Some EPA regions are now closing out records. Because of that, and the fact that some EPA regions are not providing EPA Headquarters with updated records, it was decided to create a HIST FTTS database. It included records that may not be included in the newer FTTS database updates. This database is no longer updated.

Date of Government Version: 10/19/2006
Date Data Arrived at EDR: 03/01/2007
Date Made Active in Reports: 04/10/2007
Number of Days to Update: 40

Source: Environmental Protection Agency
Telephone: 202-564-2501
Last EDR Contact: 12/17/2008
Next Scheduled EDR Contact: 03/17/2008
Data Release Frequency: No Update Planned

DOT OPS: Incident and Accident Data

Department of Transporation, Office of Pipeline Safety Incident and Accident data.

Date of Government Version: 01/10/2025
Date Data Arrived at EDR: 01/22/2025
Date Made Active in Reports: 04/21/2025
Number of Days to Update: 89

Source: Department of Transporation, Office of Pipeline Safety
Telephone: 202-366-4595
Last EDR Contact: 04/22/2025
Next Scheduled EDR Contact: 08/04/2025
Data Release Frequency: Quarterly

CONSENT: Superfund (CERCLA) Consent Decrees

Major legal settlements that establish responsibility and standards for cleanup at NPL (Superfund) sites. Released periodically by United States District Courts after settlement by parties to litigation matters.

Date of Government Version: 12/31/2024
Date Data Arrived at EDR: 01/27/2025
Date Made Active in Reports: 04/21/2025
Number of Days to Update: 84

Source: Department of Justice, Consent Decree Library
Telephone: Varies
Last EDR Contact: 03/26/2025
Next Scheduled EDR Contact: 07/14/2025
Data Release Frequency: Varies

BRS: Biennial Reporting System

The Biennial Reporting System is a national system administered by the EPA that collects data on the generation and management of hazardous waste. BRS captures detailed data from two groups: Large Quantity Generators (LQG) and Treatment, Storage, and Disposal Facilities.

Date of Government Version: 12/31/2023
Date Data Arrived at EDR: 02/19/2025
Date Made Active in Reports: 03/07/2025
Number of Days to Update: 16

Source: EPA/NTIS
Telephone: 800-424-9346
Last EDR Contact: 03/18/2025
Next Scheduled EDR Contact: 06/30/2025
Data Release Frequency: Biennially

INDIAN RESERV: Indian Reservations

This map layer portrays Indian administered lands of the United States that have any area equal to or greater than 640 acres.

Date of Government Version: 12/31/2014
Date Data Arrived at EDR: 07/14/2015
Date Made Active in Reports: 01/10/2017
Number of Days to Update: 546

Source: USGS
Telephone: 202-208-3710
Last EDR Contact: 04/01/2025
Next Scheduled EDR Contact: 07/14/2025
Data Release Frequency: Semi-Annually

FUSRAP: Formerly Utilized Sites Remedial Action Program

DOE established the Formerly Utilized Sites Remedial Action Program (FUSRAP) in 1974 to remediate sites where radioactive contamination remained from Manhattan Project and early U.S. Atomic Energy Commission (AEC) operations.

Date of Government Version: 03/03/2023
Date Data Arrived at EDR: 03/03/2023
Date Made Active in Reports: 06/09/2023
Number of Days to Update: 98

Source: Department of Energy
Telephone: 202-586-3559
Last EDR Contact: 05/01/2025
Next Scheduled EDR Contact: 08/11/2025
Data Release Frequency: Varies

UMTRA: Uranium Mill Tailings Sites

Uranium ore was mined by private companies for federal government use in national defense programs. When the mills shut down, large piles of the sand-like material (mill tailings) remain after uranium has been extracted from the ore. Levels of human exposure to radioactive materials from the piles are low; however, in some cases tailings were used as construction materials before the potential health hazards of the tailings were recognized.

Date of Government Version: 02/12/2025
Date Data Arrived at EDR: 02/12/2025
Date Made Active in Reports: 02/27/2025
Number of Days to Update: 15

Source: Department of Energy
Telephone: 505-845-0011
Last EDR Contact: 05/15/2025
Next Scheduled EDR Contact: 08/25/2025
Data Release Frequency: Varies

LEAD SMELTER 1: Lead Smelter Sites

A listing of former lead smelter site locations.

Date of Government Version: 03/27/2025
Date Data Arrived at EDR: 04/01/2025
Date Made Active in Reports: 04/24/2025
Number of Days to Update: 23

Source: Environmental Protection Agency
Telephone: 703-603-8787
Last EDR Contact: 06/02/2025
Next Scheduled EDR Contact: 07/07/2025
Data Release Frequency: Varies

LEAD SMELTER 2: Lead Smelter Sites

A list of several hundred sites in the U.S. where secondary lead smelting was done from 1931and 1964. These sites may pose a threat to public health through ingestion or inhalation of contaminated soil or dust

Date of Government Version: 04/05/2001
Date Data Arrived at EDR: 10/27/2010
Date Made Active in Reports: 12/02/2010
Number of Days to Update: 36

Source: American Journal of Public Health
Telephone: 703-305-6451
Last EDR Contact: 12/02/2009
Next Scheduled EDR Contact: N/A
Data Release Frequency: No Update Planned

US AIRS (AFS): Aerometric Information Retrieval System Facility Subsystem (AFS)

The database is a sub-system of Aerometric Information Retrieval System (AIRS). AFS contains compliance data on air pollution point sources regulated by the U.S. EPA and/or state and local air regulatory agencies. This information comes from source reports by various stationary sources of air pollution, such as electric power plants, steel mills, factories, and universities, and provides information about the air pollutants they produce. Action, air program, air program pollutant, and general level plant data. It is used to track emissions and compliance data from industrial plants.

Date of Government Version: 10/12/2016
Date Data Arrived at EDR: 10/26/2016
Date Made Active in Reports: 02/03/2017
Number of Days to Update: 100

Source: EPA
Telephone: 202-564-2496
Last EDR Contact: 09/26/2017
Next Scheduled EDR Contact: 01/08/2018
Data Release Frequency: Annually

US AIRS MINOR: Air Facility System Data

A listing of minor source facilities.

Date of Government Version: 10/12/2016
Date Data Arrived at EDR: 10/26/2016
Date Made Active in Reports: 02/03/2017
Number of Days to Update: 100

Source: EPA
Telephone: 202-564-2496
Last EDR Contact: 09/26/2017
Next Scheduled EDR Contact: 01/08/2018
Data Release Frequency: Annually

US MINES: Mines Master Index File

Contains all mine identification numbers issued for mines active or opened since 1971. The data also includes violation information.

Date of Government Version: 02/03/2025
Date Data Arrived at EDR: 02/18/2025
Date Made Active in Reports: 03/20/2025
Number of Days to Update: 30

Source: Department of Labor, Mine Safety and Health Administration
Telephone: 303-231-5959
Last EDR Contact: 05/20/2025
Next Scheduled EDR Contact: 09/01/2025
Data Release Frequency: Semi-Annually

MINES VIOLATIONS: MSHA Violation Assessment Data

Mines violation and assessment information. Department of Labor, Mine Safety & Health Administration.

Date of Government Version: 02/19/2025
Date Data Arrived at EDR: 02/21/2025
Date Made Active in Reports: 03/20/2025
Number of Days to Update: 27

Source: DOL, Mine Safety & Health Admi
Telephone: 202-693-9424
Last EDR Contact: 04/02/2025
Next Scheduled EDR Contact: 09/01/2025
Data Release Frequency: Quarterly

US MINES 2: Ferrous and Nonferrous Metal Mines Database Listing

This map layer includes ferrous (ferrous metal mines are facilities that extract ferrous metals, such as iron ore or molybdenum) and nonferrous (Nonferrous metal mines are facilities that extract nonferrous metals, such as gold, silver, copper, zinc, and lead) metal mines in the United States.

Date of Government Version: 05/02/2024
Date Data Arrived at EDR: 08/20/2024
Date Made Active in Reports: 10/09/2024
Number of Days to Update: 50

Source: USGS
Telephone: 703-648-7709
Last EDR Contact: 05/20/2025
Next Scheduled EDR Contact: 09/01/2025
Data Release Frequency: Varies

US MINES 3: Active Mines & Mineral Plants Database Listing

Active Mines and Mineral Processing Plant operations for commodities monitored by the Minerals Information Team of the USGS.

Date of Government Version: 04/14/2011
Date Data Arrived at EDR: 06/08/2011
Date Made Active in Reports: 09/13/2011
Number of Days to Update: 97

Source: USGS
Telephone: 703-648-7709
Last EDR Contact: 05/22/2025
Next Scheduled EDR Contact: 09/01/2025
Data Release Frequency: Varies

ABANDONED MINES: Abandoned Mines

An inventory of land and water impacted by past mining (primarily coal mining) is maintained by OSMRE to provide information needed to implement the Surface Mining Control and Reclamation Act of 1977 (SMCRA). The inventory contains information on the location, type, and extent of AML impacts, as well as, information on the cost associated with the reclamation of those problems. The inventory is based upon field surveys by State, Tribal, and OSMRE program officials. It is dynamic to the extent that it is modified as new problems are identified and existing problems are reclaimed.

Date of Government Version: 12/10/2024
Date Data Arrived at EDR: 12/11/2024
Date Made Active in Reports: 02/18/2025
Number of Days to Update: 69

Source: Department of Interior
Telephone: 202-208-2609
Last EDR Contact: 05/28/2025
Next Scheduled EDR Contact: 09/15/2025
Data Release Frequency: Quarterly

MINES MRDS: Mineral Resources Data System
Mineral Resources Data System

Date of Government Version: 06/04/2024
Date Data Arrived at EDR: 11/22/2024
Date Made Active in Reports: 02/18/2025
Number of Days to Update: 88

Source: USGS
Telephone: 703-648-6533
Last EDR Contact: 05/22/2025
Next Scheduled EDR Contact: 09/01/2025
Data Release Frequency: Varies

FINDS: Facility Index System/Facility Registry System
Facility Index System. FINDS contains both facility information and 'pointers' to other sources that contain more detail. EDR includes the following FINDS databases in this report: PCS (Permit Compliance System), AIRS (Aerometric Information Retrieval System), DOCKET (Enforcement Docket used to manage and track information on civil judicial enforcement cases for all environmental statutes), FURS (Federal Underground Injection Control), C-DOCKET (Criminal Docket System used to track criminal enforcement actions for all environmental statutes), FFIS (Federal Facilities Information System), STATE (State Environmental Laws and Statutes), and PADS (PCB Activity Data System).

Date of Government Version: 04/22/2025
Date Data Arrived at EDR: 05/05/2025
Date Made Active in Reports: 05/21/2025
Number of Days to Update: 16

Source: EPA
Telephone: (404) 562-9900
Last EDR Contact: 05/05/2025
Next Scheduled EDR Contact: 09/08/2025
Data Release Frequency: Quarterly

UXO: Unexploded Ordnance Sites
A listing of unexploded ordnance site locations

Date of Government Version: 09/06/2023
Date Data Arrived at EDR: 09/13/2023
Date Made Active in Reports: 12/11/2023
Number of Days to Update: 89

Source: Department of Defense
Telephone: 703-704-1564
Last EDR Contact: 04/03/2025
Next Scheduled EDR Contact: 07/21/2025
Data Release Frequency: Varies

ECHO: Enforcement & Compliance History Information
ECHO provides integrated compliance and enforcement information for about 800,000 regulated facilities nationwide.

Date of Government Version: 12/21/2024
Date Data Arrived at EDR: 12/27/2024
Date Made Active in Reports: 01/10/2025
Number of Days to Update: 14

Source: Environmental Protection Agency
Telephone: 202-564-2280
Last EDR Contact: 03/27/2025
Next Scheduled EDR Contact: 07/14/2025
Data Release Frequency: Quarterly

DOCKET HWC: Hazardous Waste Compliance Docket Listing
A complete list of the Federal Agency Hazardous Waste Compliance Docket Facilities.

Date of Government Version: 05/06/2021
Date Data Arrived at EDR: 05/21/2021
Date Made Active in Reports: 08/11/2021
Number of Days to Update: 82

Source: Environmental Protection Agency
Telephone: 202-564-0527
Last EDR Contact: 05/14/2025
Next Scheduled EDR Contact: 09/01/2025
Data Release Frequency: Varies

FUELS PROGRAM: EPA Fuels Program Registered Listing
This listing includes facilities that are registered under the Part 80 (Code of Federal Regulations) EPA Fuels Programs. All companies now are required to submit new and updated registrations.

Date of Government Version: 02/13/2025
Date Data Arrived at EDR: 02/13/2025
Date Made Active in Reports: 04/29/2025
Number of Days to Update: 75

Source: EPA
Telephone: 800-385-6164
Last EDR Contact: 05/13/2025
Next Scheduled EDR Contact: 08/25/2025
Data Release Frequency: Quarterly

PFAS NPL: Superfund Sites with PFAS Detections Information

EPA's Office of Land and Emergency Management and EPA Regional Offices maintain data describing what is known about site investigations, contamination, and remedial actions under the Comprehensive Environmental Response, Compensation, and Liability Act (CERCLA) where PFAS is present in the environment.

Date of Government Version: 03/31/2025
Date Data Arrived at EDR: 04/02/2025
Date Made Active in Reports: 05/05/2025
Number of Days to Update: 33

Source: Environmental Protection Agency
Telephone: 703-603-8895
Last EDR Contact: 04/02/2025
Next Scheduled EDR Contact: 07/14/2025
Data Release Frequency: Varies

PFAS FEDERAL SITES: Federal Sites PFAS Information

Several federal entities, such as the federal Superfund program, Department of Defense, National Aeronautics and Space Administration, Department of Transportation, and Department of Energy provided information for sites with known or suspected detections at federal facilities.

Date of Government Version: 03/31/2025
Date Data Arrived at EDR: 04/02/2025
Date Made Active in Reports: 05/05/2025
Number of Days to Update: 33

Source: Environmental Protection Agency
Telephone: 202-272-0167
Last EDR Contact: 04/02/2025
Next Scheduled EDR Contact: 07/14/2025
Data Release Frequency: Varies

PFAS TRIS: List of PFAS Added to the TRI

Section 7321 of the National Defense Authorization Act for Fiscal Year 2020 (NDAA) immediately added certain per- and polyfluoroalkyl substances (PFAS) to the list of chemicals covered by the Toxics Release Inventory (TRI) under Section 313 of the Emergency Planning and Community Right-to-Know Act (EPCRA) and provided a framework for additional PFAS to be added to TRI on an annual basis.

Date of Government Version: 03/07/2025
Date Data Arrived at EDR: 04/02/2025
Date Made Active in Reports: 05/05/2025
Number of Days to Update: 33

Source: Environmental Protection Agency
Telephone: 202-566-0250
Last EDR Contact: 04/02/2025
Next Scheduled EDR Contact: 07/14/2025
Data Release Frequency: Varies

PFAS TSCA: PFAS Manufacture and Imports Information

EPA issued the Chemical Data Reporting (CDR) Rule under the Toxic Substances Control Act (TSCA) and requires chemical manufacturers and facilities that manufacture or import chemical substances to report data to EPA. EPA publishes non-confidential business information (non-CBI) and includes descriptive information about each site, corporate parent, production volume, other manufacturing information, and processing and use information.

Date of Government Version: 03/31/2025
Date Data Arrived at EDR: 04/02/2025
Date Made Active in Reports: 05/05/2025
Number of Days to Update: 33

Source: Environmental Protection Agency
Telephone: 202-272-0167
Last EDR Contact: 04/02/2025
Next Scheduled EDR Contact: 07/14/2025
Data Release Frequency: Varies

PFAS RCRA MANIFEST: PFAS Transfers Identified In the RCRA Database Listing

To work around the lack of PFAS waste codes in the RCRA database, EPA developed the PFAS Transfers dataset by mining e-Manifest records containing at least one of these common PFAS keywords: PFAS, PFOA, PFOS, PERFL, AFFF, GENX, GEN-X (plus the VT waste codes). These keywords were searched for in the following text fields: Manifest handling instructions (MANIFEST_HANDLING_INSTR), Non-hazardous waste description (NON_HAZ_WASTE_DESCRIPTION), DOT printed information (DOT_PRINTED_INFORMATION), Waste line handling instructions (WASTE_LINE_HANDLING_INSTR), Waste residue comments (WASTE_RESIDUE_COMMENTS).

Date of Government Version: 03/23/2025
Date Data Arrived at EDR: 04/02/2025
Date Made Active in Reports: 05/05/2025
Number of Days to Update: 33

Source: Environmental Protection Agency
Telephone: 202-272-0167
Last EDR Contact: 04/02/2025
Next Scheduled EDR Contact: 07/14/2025
Data Release Frequency: Varies

PFAS ATSDR: PFAS Contamination Site Location Listing

PFAS contamination site locations from the Department of Health & Human Services, Center for Disease Control & Prevention. ATSDR is involved at a number of PFAS-related sites, either directly or through assisting state and federal partners. As of now, most sites are related to drinking water contamination connected with PFAS production facilities or fire training areas where aqueous film-forming firefighting foam (AFFF) was regularly used.

Date of Government Version: 06/24/2020
Date Data Arrived at EDR: 03/17/2021
Date Made Active in Reports: 11/08/2022
Number of Days to Update: 601

Source: Department of Health & Human Services
Telephone: 202-741-5770
Last EDR Contact: 04/17/2025
Next Scheduled EDR Contact: 08/04/2025
Data Release Frequency: Varies

PFAS WQP: Ambient Environmental Sampling for PFAS

The Water Quality Portal (WQP) is a part of a modernized repository storing ambient sampling data for all environmental media and tissue samples. A wide range of federal, state, tribal and local governments, academic and non-governmental organizations and individuals submit project details and sampling results to this public repository. The information is commonly used for research and assessments of environmental quality.

Date of Government Version: 03/03/2025
Date Data Arrived at EDR: 04/02/2025
Date Made Active in Reports: 05/21/2025
Number of Days to Update: 49

Source: Environmental Protection Agency
Telephone: 202-272-0167
Last EDR Contact: 04/02/2025
Next Scheduled EDR Contact: 07/14/2025
Data Release Frequency: Varies

PFAS PROJECT: NORTHEASTERN UNIVERSITY PFAS PROJECT

The PFAS Contamination Site Tracker records qualitative and quantitative data from each site in a chart, specifically examining discovery, contamination levels, government response, litigation, health impacts, media coverage, and community characteristics. All data presented in the chart were extracted from government websites, such as state health departments or the Environmental Protection Agency, and news articles.

Date of Government Version: 05/19/2023
Date Data Arrived at EDR: 04/05/2024
Date Made Active in Reports: 06/06/2024
Number of Days to Update: 62

Source: Social Science Environmental Health Research Institute
Telephone: N/A
Last EDR Contact: 03/06/2025
Next Scheduled EDR Contact: 06/16/2025
Data Release Frequency: Varies

PFAS NPDES: Clean Water Act Discharge Monitoring Information

Any discharger of pollutants to waters of the United States from a point source must have a National Pollutant Discharge Elimination System (NPDES) permit. The process for obtaining limits involves the regulated entity (permittee) disclosing releases in a NPDES permit application and the permitting authority (typically the state but sometimes EPA) deciding whether to require monitoring or monitoring with limits. Caveats and Limitations: Less than half of states have required PFAS monitoring for at least one of their permittees and fewer states have established PFAS effluent limits for permittees. New rulemakings have been initiated that may increase the number of facilities monitoring for PFAS in the future.

Date of Government Version: 03/24/2025
Date Data Arrived at EDR: 04/02/2025
Date Made Active in Reports: 05/21/2025
Number of Days to Update: 49

Source: Environmental Protection Agency
Telephone: 202-272-0167
Last EDR Contact: 04/02/2025
Next Scheduled EDR Contact: 07/14/2025
Data Release Frequency: Varies

PFAS ECHO: Facilities in Industries that May Be Handling PFAS Listing

Regulators and the public have expressed interest in knowing which regulated entities may be using PFAS. EPA has developed a dataset from various sources that show which industries may be handling PFAS. Approximately 120,000 facilities subject to federal environmental programs have operated or currently operate in industry sectors with processes that may involve handling and/or release of PFAS.

Date of Government Version: 03/24/2025
Date Data Arrived at EDR: 04/02/2025
Date Made Active in Reports: 05/21/2025
Number of Days to Update: 49

Source: Environmental Protection Agency
Telephone: 202-272-0167
Last EDR Contact: 04/02/2025
Next Scheduled EDR Contact: 07/14/2025
Data Release Frequency: Varies

PFAS ECHO FIRE TRAIN: Facilities in Industries that May Be Handling PFAS Listing

A list of fire training sites was added to the Industry Sectors dataset using a keyword search on the permitted facilitys name to identify sites where fire-fighting foam may have been used in training exercises. Additionally, you may view an example spreadsheet of the subset of fire training facility data, as well as the keywords used in selecting or deselecting a facility for the subset. as well as the keywords used in selecting or deselecting a facility for the subset. These keywords were tested to maximize accuracy in selecting facilities that may use fire-fighting foam in training exercises, however, due to the lack of a required reporting field in the data systems for designating fire training sites, this methodology may not identify all fire training sites or may potentially misidentify them.

Date of Government Version: 03/24/2025
Date Data Arrived at EDR: 04/02/2025
Date Made Active in Reports: 05/21/2025
Number of Days to Update: 49

Source: Environmental Protection Agency
Telephone: 202-272-0167
Last EDR Contact: 04/02/2025
Next Scheduled EDR Contact: 07/14/2025
Data Release Frequency: Varies

PFAS PT 139 AIRPORT: All Certified Part 139 Airports PFAS Information Listing

Since July 1, 2006, all certified part 139 airports are required to have fire-fighting foam onsite that meet military specifications (MIL-F-24385) (14 CFR 139.317). To date, these military specification fire-fighting foams are fluorinated and have been historically used for training and extinguishing. The 2018 FAA Reauthorization Act has a provision stating that no later than October 2021, FAA shall not require the use of fluorinated AFFF. This provision does not prohibit the use of fluorinated AFFF at Part 139 civilian airports; it only prohibits FAA from mandating its use. The Federal Aviation Administration?s document AC 150/5210-6D - Aircraft Fire Extinguishing Agents provides guidance on Aircraft Fire Extinguishing Agents, which includes Aqueous Film Forming Foam (AFFF).

Date of Government Version: 03/24/2025
Date Data Arrived at EDR: 04/02/2025
Date Made Active in Reports: 05/21/2025
Number of Days to Update: 49

Source: Environmental Protection Agency
Telephone: 202-272-0167
Last EDR Contact: 04/02/2025
Next Scheduled EDR Contact: 07/14/2025
Data Release Frequency: Varies

AQUEOUS FOAM NRC: Aqueous Foam Related Incidents Listing

The National Response Center (NRC) serves as an emergency call center that fields initial reports for pollution and railroad incidents and forwards that information to appropriate federal/state agencies for response. The spreadsheets posted to the NRC website contain initial incident data that has not been validated or investigated by a federal/state response agency. Response center calls from 1990 to the most recent complete calendar year where there was indication of Aqueous Film Forming Foam (AFFF) usage are included in this dataset. NRC calls may reference AFFF usage in the ?Material Involved? or ?Incident Description? fields.

Date of Government Version: 03/24/2025
Date Data Arrived at EDR: 04/02/2025
Date Made Active in Reports: 04/29/2025
Number of Days to Update: 27

Source: Environmental Protection Agency
Telephone: 202-267-2675
Last EDR Contact: 04/02/2025
Next Scheduled EDR Contact: 07/14/2025
Data Release Frequency: Varies

PCS: Permit Compliance System

PCS is a computerized management information system that contains data on National Pollutant Discharge Elimination System (NPDES) permit holding facilities. PCS tracks the permit, compliance, and enforcement status of NPDES facilities.

Date of Government Version: 12/16/2016
Date Data Arrived at EDR: 01/06/2017
Date Made Active in Reports: 03/10/2017
Number of Days to Update: 63

Source: EPA, Office of Water
Telephone: 202-564-2496
Last EDR Contact: 03/27/2025
Next Scheduled EDR Contact: 07/14/2025
Data Release Frequency: No Update Planned

PCS ENF: Enforcement data
No description is available for this data

Date of Government Version: 12/31/2014
Date Data Arrived at EDR: 02/05/2015
Date Made Active in Reports: 03/06/2015
Number of Days to Update: 29
Source: EPA
Telephone: 202-564-2497
Last EDR Contact: 03/27/2025
Next Scheduled EDR Contact: 07/14/2025
Data Release Frequency: Varies

BIOSOLIDS: ICIS-NPDES Biosolids Facility Data
The data reflects compliance information about facilities in the biosolids program.

Date of Government Version: 01/12/2025
Date Data Arrived at EDR: 01/14/2025
Date Made Active in Reports: 03/20/2025
Number of Days to Update: 65
Source: Environmental Protection Agency
Telephone: 202-564-4700
Last EDR Contact: 04/15/2025
Next Scheduled EDR Contact: 07/28/2025
Data Release Frequency: Varies

UST FINDER: UST Finder Database
EPA developed UST Finder, a web map application containing a comprehensive, state-sourced national map of underground storage tank (UST) and leaking UST (LUST) data. It provides the attributes and locations of active and closed USTs, UST facilities, and LUST sites from states and from Tribal lands and US territories . UST Finder contains information about proximity of UST facilities and LUST sites to: surface and groundwater public drinking water protection areas; estimated number of private domestic wells and number of people living nearby; and flooding and wildfires.

Date of Government Version: 06/08/2023
Date Data Arrived at EDR: 10/04/2023
Date Made Active in Reports: 01/18/2024
Number of Days to Update: 106
Source: Environmental Protection Agency
Telephone: 202-564-0394
Last EDR Contact: 05/08/2025
Next Scheduled EDR Contact: 08/18/2025
Data Release Frequency: Varies

UST FINDER RELEASE: UST Finder Releases Database
US EPA’s UST Finder data is a national composite of leaking underground storage tanks. This data contains information about, and locations of, leaking underground storage tanks. Data was collected from state sources and standardized into a national profile by EPA’s Office of Underground Storage Tanks, Office of Research and Development, and the Association of State and Territorial Solid Waste Management Officials.

Date of Government Version: 06/08/2023
Date Data Arrived at EDR: 10/31/2023
Date Made Active in Reports: 01/18/2024
Number of Days to Update: 79
Source: Environmental Protecton Agency
Telephone: 202-564-0394
Last EDR Contact: 05/08/2025
Next Scheduled EDR Contact: 08/18/2025
Data Release Frequency: Semi-Annually

E MANIFEST: Hazardous Waste Electronic Manifest System
EPA established a national system for tracking hazardous waste shipments electronically. This system, known as ?e-Manifest,? will modernize the nation?s cradle-to-grave hazardous waste tracking process while saving valuable time, resources, and dollars for industry and states.

Date of Government Version: 02/17/2025
Date Data Arrived at EDR: 02/19/2025
Date Made Active in Reports: 03/14/2025
Number of Days to Update: 23
Source: Environmental Protection Agency
Telephone: 833-501-6826
Last EDR Contact: 03/18/2025
Next Scheduled EDR Contact: 06/30/2025
Data Release Frequency: Varies

PFAS: PFOS and PFOA stand for perfluorooctane sulfonate and perfluorooctanoic acid
A list of the sites that have been reported to the Department of Environmental Protection with PFAS concentrations above the Department?s Provisional Groundwater Cleanup Target Level.

Date of Government Version: 01/17/2025
Date Data Arrived at EDR: 01/22/2025
Date Made Active in Reports: 01/28/2025
Number of Days to Update: 6

Source: Department of Environmental Protection
Telephone: 850-245-8690
Last EDR Contact: 04/16/2025
Next Scheduled EDR Contact: 08/04/2025
Data Release Frequency: Varies

AQUEOUS FOAM: Former Fire Training Facility Assessments Listing

DEP has conducted initial environmental assessments related to the historic and current use of chemicals found in aqueous film forming foam (AFFF) at fire training facilities throughout Florida

Date of Government Version: 05/30/2024
Date Data Arrived at EDR: 05/31/2024
Date Made Active in Reports: 06/28/2024
Number of Days to Update: 28

Source: Department of Environmental Protection
Telephone: 850-245-8690
Last EDR Contact: 05/28/2025
Next Scheduled EDR Contact: 09/15/2025
Data Release Frequency: Varies

AIRS: Permitted Facilities Listing

A listing of Air Resources Management permits.

Date of Government Version: 01/09/2025
Date Data Arrived at EDR: 01/14/2025
Date Made Active in Reports: 02/21/2025
Number of Days to Update: 38

Source: Department of Environmental Protection
Telephone: 850-921-9558
Last EDR Contact: 04/16/2025
Next Scheduled EDR Contact: 08/04/2025
Data Release Frequency: Varies

ASBESTOS: Asbestos Notification Listing

Asbestos sites

Date of Government Version: 02/07/2025
Date Data Arrived at EDR: 02/11/2025
Date Made Active in Reports: 03/12/2025
Number of Days to Update: 29

Source: Department of Environmental Protection
Telephone: 850-717-9086
Last EDR Contact: 05/07/2025
Next Scheduled EDR Contact: 08/25/2025
Data Release Frequency: Varies

CLEANUP SITES: DEP Cleanup Sites - Contamination Locator Map Listing

This listing includes the locations of waste cleanup sites from various programs. The source of the cleanup site data includes Hazardous Waste programs, Site Investigation Section, Compliance and Enforcement Tracking, Drycleaning State Funded Cleanup Program (possibly other state funded cleanup), Storage Tank Contamination Monitoring.

Date of Government Version: 02/19/2025
Date Data Arrived at EDR: 02/20/2025
Date Made Active in Reports: 05/07/2025
Number of Days to Update: 76

Source: Department of Environmental Protection
Telephone: 866-282-0787
Last EDR Contact: 05/22/2025
Next Scheduled EDR Contact: 09/01/2025
Data Release Frequency: Quarterly

DEDB: Ethylene Dibromide Database Results

Ethylene dibromide (EDB), a soil fumigant, that has been detected in drinking water wells. The amount found exceeds the maximum contaminant level as stated in Chapter 62-550 or 520. It is a potential threat to public health when present in drinking water.

Date of Government Version: 03/13/2025
Date Data Arrived at EDR: 03/28/2025
Date Made Active in Reports: 05/02/2025
Number of Days to Update: 35

Source: Department of Environmental Protection
Telephone: 850-245-8335
Last EDR Contact: 03/05/2025
Next Scheduled EDR Contact: 06/23/2025
Data Release Frequency: Varies

DRYCLEANERS: Drycleaning Facilities

The Drycleaners database, maintained by the Department of Environmental Protection, provides information about permitted dry cleaner facilities.

Date of Government Version: 04/08/2025
Date Data Arrived at EDR: 04/09/2025
Date Made Active in Reports: 04/21/2025
Number of Days to Update: 12

Source: Department of Environmental Protection
Telephone: 850-245-8927
Last EDR Contact: 04/08/2025
Next Scheduled EDR Contact: 07/28/2025
Data Release Frequency: Semi-Annually

DWM CONTAM: DWM CONTAMINATED SITES

A listing of active or known sites. The listing includes sites that need cleanup but are not actively being working on because the agency currently does not have funding (primarily petroleum and drycleaning).

Date of Government Version: 07/14/2023
Date Data Arrived at EDR: 10/04/2023
Date Made Active in Reports: 12/20/2023
Number of Days to Update: 77

Source: Department of Environmental Protection
Telephone: 850-245-7503
Last EDR Contact: 04/01/2025
Next Scheduled EDR Contact: 07/14/2025
Data Release Frequency: Varies

FIN ASSURANCE 1: Financial Assurance Information Listing

A list of hazardous waste facilities required to provide financial assurance under RCRA.

Date of Government Version: 01/03/2025
Date Data Arrived at EDR: 01/22/2025
Date Made Active in Reports: 04/07/2025
Number of Days to Update: 75

Source: Department of Environmental Protection
Telephone: 850-245-8793
Last EDR Contact: 04/22/2025
Next Scheduled EDR Contact: 08/04/2025
Data Release Frequency: Semi-Annually

FIN ASSURANCE 2: Financial Assurance Information Listing

A listing of financial assurance information for solid waste facilities.

Date of Government Version: 01/03/2025
Date Data Arrived at EDR: 01/22/2025
Date Made Active in Reports: 04/07/2025
Number of Days to Update: 75

Source: Department of Environmental Protection
Telephone: 850-245-8743
Last EDR Contact: 04/22/2025
Next Scheduled EDR Contact: 08/04/2025
Data Release Frequency: Semi-Annually

FIN ASSURANCE 3: Financial Assurance Information Listing

A listing of financial assurance information for storage tanks sites.

Date of Government Version: 02/18/2025
Date Data Arrived at EDR: 02/19/2025
Date Made Active in Reports: 05/06/2025
Number of Days to Update: 76

Source: Department of Environmental Protection
Telephone: 850-245-8853
Last EDR Contact: 04/16/2025
Next Scheduled EDR Contact: 08/04/2025
Data Release Frequency: Quarterly

FL Cattle Dip. Vats: Cattle Dipping Vats

From the 1910's through the 1950's, these vats were filled with an arsenic solution for the control and eradication of the cattle fever tick. Other pesticides, such as DDT, were also widely used. By State law, all cattle, horses, mules, goats, and other susceptible animals were required to be dipped every 14 days. Under certain circumstances, the arsenic and other pesticides remaining at the site may present an environmental or public health hazard.

Date of Government Version: 09/27/2019
Date Data Arrived at EDR: 01/10/2020
Date Made Active in Reports: 02/11/2020
Number of Days to Update: 32

Source: Department of Environmental Protection
Telephone: 850-245-4444
Last EDR Contact: 04/03/2025
Next Scheduled EDR Contact: 07/14/2025
Data Release Frequency: No Update Planned

HAZ WASTE: Hazardous Waste Information Listing

The records in this data set are generated by county SQG Assessment, Notification and Verification Programs on-site surveys (see 403.7225 FS). The waste records are wastes observed during county inspections. Even though this state program targets SQGs and VSQGs for outreach, some counties choose to additionally look at their LQGs.

Date of Government Version: 02/10/2025
Date Data Arrived at EDR: 02/11/2025
Date Made Active in Reports: 04/29/2025
Number of Days to Update: 77

Source: Department of Environmental Protection
Telephone: 850-245-8705
Last EDR Contact: 05/13/2025
Next Scheduled EDR Contact: 08/25/2025
Data Release Frequency: Quarterly

HW GEN: Hazardous Waste Generators

Small Quantity Hazardous Waste Generators are regulated under the federal Resource Conservation and Recovery Act (RCRA) and applicable state regulations as generators of hazardous wastes in quantities greater than 100 Kg but less than 1,000 Kg in any one calendar month. Large Quantity Generators of Hazardous Waste are tracked in this coverage based on their notification to the Department of Environmental Protection as to their handler status, or based on inspections conducted at their facilities. These facilities are regulated under the federal Resource Conservation and Recovery Act (RCRA) and applicable state regulations as generators of hazardous wastes in quantities equal to or greater than 1,000 Kg in any one calendar month.

Date of Government Version: 02/25/2025
Date Data Arrived at EDR: 03/18/2025
Date Made Active in Reports: 06/02/2025
Number of Days to Update: 76

Source: Department of Environmental Protection
Telephone: 850-245-8758
Last EDR Contact: 03/18/2025
Next Scheduled EDR Contact: 06/30/2025
Data Release Frequency: Quarterly

RESP PARTY: Responsible Party Sites Listing

Open, inactive and closed responsible party sites

Date of Government Version: 11/01/2024
Date Data Arrived at EDR: 12/06/2024
Date Made Active in Reports: 12/10/2024
Number of Days to Update: 4

Source: Department of Environmental Protection
Telephone: 850-245-8758
Last EDR Contact: 03/27/2025
Next Scheduled EDR Contact: 07/07/2025
Data Release Frequency: Quarterly

SOLCP: State-Owned Lands Cleanup Program Listing

The State-Owned Lands Cleanup Program (SOLCP) was created by the legislature in 2001 as a mechanism to identify and reduce the states possible risk and liability associated with potentially contaminated sites on state-owned property.

Date of Government Version: 02/03/2025
Date Data Arrived at EDR: 02/04/2025
Date Made Active in Reports: 04/21/2025
Number of Days to Update: 76

Source: Department of Environmental Protection
Telephone: 850-245-8952
Last EDR Contact: 05/06/2025
Next Scheduled EDR Contact: 08/18/2025
Data Release Frequency: Varies

SITE INV SITES: Site Investigation Section Sites Listing

Statewide coverage of Site Investigation Section (SIS) sites. Site Investigation is a Section within the Bureau of Waste Cleanup, Division of Waste Management. SIS provides technical support to FDEP District Waste Cleanup Programs and conducts contamination assessments throughout the state.

Date of Government Version: 02/10/2025
Date Data Arrived at EDR: 02/11/2025
Date Made Active in Reports: 04/29/2025
Number of Days to Update: 77

Source: Department of Environmental Protection
Telephone: 850-245-8953
Last EDR Contact: 05/13/2025
Next Scheduled EDR Contact: 08/25/2025
Data Release Frequency: Quarterly

TIER 2: Tier 2 Facility Listing

A listing of facilities which store or manufacture hazardous materials that submit a chemical inventory report.

Date of Government Version: 12/31/2023
Date Data Arrived at EDR: 06/06/2024
Date Made Active in Reports: 09/04/2024
Number of Days to Update: 90

Source: Department of Environmental Protection
Telephone: 850-413-9970
Last EDR Contact: 05/28/2025
Next Scheduled EDR Contact: 09/15/2025
Data Release Frequency: Varies

UIC: Underground Injection Wells Database Listing
A listing of Class I wells. Class I wells are used to inject hazardous waste, nonhazardous waste, or municipal waste below the lowermost USDW.

Date of Government Version: 01/10/2025
Date Data Arrived at EDR: 01/14/2025
Date Made Active in Reports: 03/28/2025
Number of Days to Update: 73
Source: Department of Environmental Protection
Telephone: 850-245-8655
Last EDR Contact: 04/09/2025
Next Scheduled EDR Contact: 07/28/2025
Data Release Frequency: Varies

WASTEWATER: Wastewater Facility Regulation Database
Domestic and industrial wastewater facilities.

Date of Government Version: 01/27/2025
Date Data Arrived at EDR: 01/28/2025
Date Made Active in Reports: 04/14/2025
Number of Days to Update: 76
Source: Department of Environmental Protection
Telephone: 850-245-8600
Last EDR Contact: 04/29/2025
Next Scheduled EDR Contact: 08/11/2025
Data Release Frequency: Quarterly

ERIC WASTE CLEANUP: Environmental Restoration Integrated Cleanup Listing
ERIC (Environmental Restoration Integrated Cleanup) is a single database for tracking all of the contaminated site cleanup activities in the Division of Waste Management (DWM). It was developed to bring together 11 different data systems to a single location that would allow tracking of a contaminated site throughout the course of cleanup regardless of which program area took the lead.

Date of Government Version: 11/01/2024
Date Data Arrived at EDR: 12/06/2024
Date Made Active in Reports: 12/09/2024
Number of Days to Update: 3
Source: Department of Environmental Protection
Telephone: 850-245-8270
Last EDR Contact: 03/27/2025
Next Scheduled EDR Contact: 07/07/2025
Data Release Frequency: Varies

EDR HIGH RISK HISTORICAL RECORDS

EDR Exclusive Records

EDR MGP: EDR Proprietary Manufactured Gas Plants
The EDR Proprietary Manufactured Gas Plant Database includes records of coal gas plants (manufactured gas plants) compiled by EDR's researchers. Manufactured gas sites were used in the United States from the 1800's to 1950's to produce a gas that could be distributed and used as fuel. These plants used whale oil, rosin, coal, or a mixture of coal, oil, and water that also produced a significant amount of waste. Many of the byproducts of the gas production, such as coal tar (oily waste containing volatile and non-volatile chemicals), sludges, oils and other compounds are potentially hazardous to human health and the environment. The byproduct from this process was frequently disposed of directly at the plant site and can remain or spread slowly, serving as a continuous source of soil and groundwater contamination.

Date of Government Version: N/A
Date Data Arrived at EDR: N/A
Date Made Active in Reports: N/A
Number of Days to Update: N/A
Source: EDR, Inc.
Telephone: N/A
Last EDR Contact: N/A
Next Scheduled EDR Contact: N/A
Data Release Frequency: No Update Planned

EDR Hist Auto: EDR Exclusive Historical Auto Stations
EDR has searched selected national collections of business directories and has collected listings of potential gas station/filling station/service station sites that were available to EDR researchers. EDR's review was limited to those categories of sources that might, in EDR's opinion, include gas station/filling station/service station establishments. The categories reviewed included, but were not limited to gas, gas station, gasoline station, filling station, auto, automobile repair, auto service station, service station, etc. This database falls within a category of information EDR classifies as "High Risk Historical Records", or HRHR. EDR's HRHR effort presents unique and sometimes proprietary data about past sites and operations that typically create environmental concerns, but may not show up in current government records searches.

Date of Government Version: N/A
Date Data Arrived at EDR: N/A
Date Made Active in Reports: N/A
Number of Days to Update: N/A

Source: EDR, Inc.
Telephone: N/A
Last EDR Contact: N/A
Next Scheduled EDR Contact: N/A
Data Release Frequency: Varies

EDR Hist Cleaner: EDR Exclusive Historical Cleaners

EDR has searched selected national collections of business directories and has collected listings of potential dry cleaner sites that were available to EDR researchers. EDR's review was limited to those categories of sources that might, in EDR's opinion, include dry cleaning establishments. The categories reviewed included, but were not limited to dry cleaners, cleaners, laundry, laundromat, cleaning/laundry, wash & dry etc. This database falls within a category of information EDR classifies as "High Risk Historical Records", or HRHR. EDR's HRHR effort presents unique and sometimes proprietary data about past sites and operations that typically create environmental concerns, but may not show up in current government records searches.

Date of Government Version: N/A
Date Data Arrived at EDR: N/A
Date Made Active in Reports: N/A
Number of Days to Update: N/A

Source: EDR, Inc.
Telephone: N/A
Last EDR Contact: N/A
Next Scheduled EDR Contact: N/A
Data Release Frequency: Varies

EDR RECOVERED GOVERNMENT ARCHIVES

Exclusive Recovered Govt. Archives

RGA HWS: Recovered Government Archive State Hazardous Waste Facilities List

The EDR Recovered Government Archive State Hazardous Waste database provides a list of SHWS incidents derived from historical databases and includes many records that no longer appear in current government lists. Compiled from Records formerly available from the Department of Environmental Protection in Floridia.

Date of Government Version: N/A
Date Data Arrived at EDR: 07/01/2013
Date Made Active in Reports: 12/30/2013
Number of Days to Update: 182

Source: Department of Environmental Protection
Telephone: N/A
Last EDR Contact: 06/01/2012
Next Scheduled EDR Contact: N/A
Data Release Frequency: Varies

RGA LF: Recovered Government Archive Solid Waste Facilities List

The EDR Recovered Government Archive Landfill database provides a list of landfills derived from historical databases and includes many records that no longer appear in current government lists. Compiled from Records formerly available from the Department of Environmental Protection in Floridia.

Date of Government Version: N/A
Date Data Arrived at EDR: 07/01/2013
Date Made Active in Reports: 01/10/2014
Number of Days to Update: 193

Source: Department of Environmental Protection
Telephone: N/A
Last EDR Contact: 06/01/2012
Next Scheduled EDR Contact: N/A
Data Release Frequency: Varies

RGA LUST: Recovered Government Archive Leaking Underground Storage Tank

The EDR Recovered Government Archive Leaking Underground Storage Tank database provides a list of LUST incidents derived from historical databases and includes many records that no longer appear in current government lists. Compiled from Records formerly available from the Department of Environmental Protection in Floridia.

Date of Government Version: N/A
Date Data Arrived at EDR: 07/01/2013
Date Made Active in Reports: 12/30/2013
Number of Days to Update: 182

Source: Department of Environmental Protection
Telephone: N/A
Last EDR Contact: 06/01/2012
Next Scheduled EDR Contact: N/A
Data Release Frequency: Varies

GOVERNMENT RECORDS SEARCHED / DATA CURRENCY TRACKING

COUNTY RECORDS

ALACHUA COUNTY:

FACILITY LIST ALACHUA: Facility List
List of all regulated facilities in Alachua County.

Date of Government Version: 03/13/2025
Date Data Arrived at EDR: 03/13/2025
Date Made Active in Reports: 05/30/2025
Number of Days to Update: 78

Source: Alachua County Environmental Protection Department
Telephone: 352-264-6800
Last EDR Contact: 03/12/2025
Next Scheduled EDR Contact: 06/30/2025
Data Release Frequency: Annually

BROWARD COUNTY:

AST BROWARD: Aboveground Storage Tanks
Aboveground storage tank locations in Broward County.

Date of Government Version: 09/15/2021
Date Data Arrived at EDR: 09/16/2021
Date Made Active in Reports: 12/03/2021
Number of Days to Update: 78

Source: Broward County Environmental Protection Department
Telephone: 954-818-7509
Last EDR Contact: 05/14/2025
Next Scheduled EDR Contact: 09/01/2025
Data Release Frequency: Varies

EDIEAR BROWARD: Semi-Annual Inventory Report on Contaminated Locations
Early Detection Incentive/Environmental Assessment Remediation. This report monitors the status and remediation progress of known contaminated locations within Broward County. Sites listed by the US EPA, the Florida Department of Environmental Protection, and sites licensed for contamination assessment and cleanup by the Division of Pollution Prevention and Remediation Programs of the Department.

Date of Government Version: 02/18/2025
Date Data Arrived at EDR: 02/18/2025
Date Made Active in Reports: 05/06/2025
Number of Days to Update: 77

Source: Broward County Environmental Protection Department
Telephone: 954-818-7509
Last EDR Contact: 05/16/2025
Next Scheduled EDR Contact: 09/01/2025
Data Release Frequency: Semi-Annually

HAZMAT BROWARD: Hazardous Material Sites
HM sites use or store greater than 25 gallons of hazardous materials per month.

Date of Government Version: 02/20/2024
Date Data Arrived at EDR: 02/21/2024
Date Made Active in Reports: 05/09/2024
Number of Days to Update: 78

Source: Broward County Environmental Protection Department
Telephone: 954-818-7509
Last EDR Contact: 05/14/2025
Next Scheduled EDR Contact: 09/01/2025
Data Release Frequency: Annually

NOV BROWARD: Notice Of Violations Sites
NOV facilities have received a notice of violation letter under the Broward County Chapter 27 Code.

Date of Government Version: 02/28/2025
Date Data Arrived at EDR: 02/28/2025
Date Made Active in Reports: 04/08/2025
Number of Days to Update: 39

Source: Broward County Environmental Protection Department
Telephone: 954-818-7509
Last EDR Contact: 05/14/2025
Next Scheduled EDR Contact: 09/01/2025
Data Release Frequency: Annually

UST BROWARD: Underground Storage Tanks
All known regulated storage tanks within Broward County, including those tanks that have been closed

Date of Government Version: 09/15/2021
Date Data Arrived at EDR: 09/16/2021
Date Made Active in Reports: 12/03/2021
Number of Days to Update: 78

Source: Broward County Environmental Protection Department
Telephone: 954-818-7509
Last EDR Contact: 05/14/2025
Next Scheduled EDR Contact: 09/01/2025
Data Release Frequency: Varies

HILLSBOROUGH COUNTY:

LF HILLSBOROUGH: Hillsborough County LF
Hillsborough county landfill sites.

Date of Government Version: 01/06/2025
Date Data Arrived at EDR: 01/07/2025
Date Made Active in Reports: 03/21/2025
Number of Days to Update: 73

Source: Hillsborough County Environmental Protection Commission
Telephone: 813-627-2600
Last EDR Contact: 03/26/2025
Next Scheduled EDR Contact: 07/14/2025
Data Release Frequency: Varies

MIAMI-DADE COUNTY:

DADE CO AP: Air Permit Sites
Facilities that release or have a potential to release pollutants.

Date of Government Version: 02/14/2025
Date Data Arrived at EDR: 02/14/2025
Date Made Active in Reports: 04/29/2025
Number of Days to Update: 74

Source: Department of Environmental Resources Management
Telephone: 305-372-6755
Last EDR Contact: 05/16/2025
Next Scheduled EDR Contact: 09/01/2025
Data Release Frequency: Semi-Annually

DADE CO AW: Agricultural Waste Listing
A listing of agricultural waste sites

Date of Government Version: 02/14/2025
Date Data Arrived at EDR: 02/14/2025
Date Made Active in Reports: 04/29/2025
Number of Days to Update: 74

Source: Miami-Dade County Division of Environmental Resources Management
Telephone: 305-372-6715
Last EDR Contact: 05/16/2025
Next Scheduled EDR Contact: 09/01/2025
Data Release Frequency: Varies

DADE CO LF: Miami Dade County Landfill Solid Waste Sites listing.
Miami Dade County Landfill Solid Waste Sites listing.

Date of Government Version: 09/13/2024
Date Data Arrived at EDR: 09/13/2024
Date Made Active in Reports: 11/25/2024
Number of Days to Update: 73

Source: Miami Dade County Environmental Resources Management
Telephone: 305-372-6789
Last EDR Contact: 05/14/2025
Next Scheduled EDR Contact: 09/01/2025
Data Release Frequency: Varies

DADE CO LW: Liquid Waste Transporter List
The Liquid Waste Transporter permit regulates the transportation of various types of liquid and solid waste, including hazardous waste, waste oil and oily waste waters, septic and grease trap waste, biomedical waste, spent radiator fluid, photo chemical waste, dry sewage sludge, and other types of non-hazardous industrial waste. The Liquid Waste Transporter permits needed to protect the environment and the public from improperly handled and transported waste.

Date of Government Version: 02/14/2025
Date Data Arrived at EDR: 02/14/2025
Date Made Active in Reports: 04/29/2025
Number of Days to Update: 74

Source: DERM
Telephone: 305-372-6755
Last EDR Contact: 05/16/2025
Next Scheduled EDR Contact: 09/01/2025
Data Release Frequency: Quarterly

DADE GTO: Grease Trap Sites
Any non-residential facility that discharges waste to a sanitary sewer.

Date of Government Version: 02/14/2025
Date Data Arrived at EDR: 02/14/2025
Date Made Active in Reports: 04/29/2025
Number of Days to Update: 74

Source: Dade County Dept. of Env. Resources Mgmt.
Telephone: 305-372-6508
Last EDR Contact: 05/16/2025
Next Scheduled EDR Contact: 09/01/2025
Data Release Frequency: Semi-Annually

DADE MOP: Marine Facilities Operating Permit

What is this permit used for? Miami-Dade County Ordinance 89-104 and Section 24-18 of the Code of Miami-Dade County require the following types of marine facilities to obtain annual operating permits from DERM: All recreational boat docking facilities with ten (10) or more boat slips, moorings, davit spaces, and vessel tie-up spaces. All boat storage facilities contiguous to tidal waters in Miami-Dade County with ten (10) or more dry storage spaces including boatyards and boat manufacturing facilities.

Date of Government Version: 02/14/2025
Date Data Arrived at EDR: 02/14/2025
Date Made Active in Reports: 04/29/2025
Number of Days to Update: 74

Source: DERM
Telephone: 305-372-3576
Last EDR Contact: 05/16/2025
Next Scheduled EDR Contact: 09/01/2025
Data Release Frequency: Quarterly

DADE MRE: Maimi River Enforcement

The Miami River Enforcement database files were created for facilities and in some instances vessels that were inspected by a workgroup within the Department that was identified as the Miami River Enforcement Group. The files do not all necessarily reflect enforcement cases and some were created for locations that were permitted by other Sections within the Department.

Date of Government Version: 06/05/2013
Date Data Arrived at EDR: 06/06/2013
Date Made Active in Reports: 08/06/2013
Number of Days to Update: 61

Source: DERM
Telephone: 305-372-3576
Last EDR Contact: 05/16/2025
Next Scheduled EDR Contact: 09/01/2025
Data Release Frequency: Quarterly

DADE_HWS: Hazardous Waste Sites

Sites with the potential to generate waste

Date of Government Version: 02/13/2025
Date Data Arrived at EDR: 02/14/2025
Date Made Active in Reports: 04/29/2025
Number of Days to Update: 74

Source: Dade County Department of Environmental Resources Management
Telephone: 305-372-6755
Last EDR Contact: 05/16/2025
Next Scheduled EDR Contact: 09/01/2025
Data Release Frequency: Semi-Annually

DADE_IW2_4: Industrial Waste Type 2-4 Sites

IW2s are facilities having reclaim or recycling systems with no discharges, aboveground holding tanks or spill prevention and countermeasure plans. IW4s are facilities that discharge an effluent to the ground.

Date of Government Version: 02/14/2025
Date Data Arrived at EDR: 02/14/2025
Date Made Active in Reports: 04/29/2025
Number of Days to Update: 74

Source: Department of Environmental Resources Management
Telephone: 305-372-6700
Last EDR Contact: 05/16/2025
Next Scheduled EDR Contact: 09/01/2025
Data Release Frequency: Semi-Annually

DADE_IW5: Industrial Waste Type 5 Sites

Generally these facilities fall under the category of "conditionally exempt small quantity generator" or "small quantity generator".

Date of Government Version: 02/14/2025
Date Data Arrived at EDR: 02/14/2025
Date Made Active in Reports: 04/29/2025
Number of Days to Update: 74

Source: Department of Environmental Resources Management
Telephone: 305-372-6700
Last EDR Contact: 05/16/2025
Next Scheduled EDR Contact: 09/01/2025
Data Release Frequency: Semi-Annually

DADE_IW6: Industrial Waste Type 6

Permits issued to those non-residential land uses located within the major drinking water wellfield protection areas that are not served by sanitary sewers. These facilities do not handle hazardous materials but are regulated because of the env. sensitivity of the areas where they are located.

Date of Government Version: 02/14/2025
Date Data Arrived at EDR: 02/14/2025
Date Made Active in Reports: 04/29/2025
Number of Days to Update: 74
Source: Department of Environmental Resources Management
Telephone: 305-372-6700
Last EDR Contact: 05/16/2025
Next Scheduled EDR Contact: 09/01/2025
Data Release Frequency: Semi-Annually

DADE_IWP: Industrial Waste Permit Sites
Facilities that either generate more than 25,000 of wastewater per day to sanitary sewers or are pre-defined by EPA.

Date of Government Version: 02/14/2025
Date Data Arrived at EDR: 02/14/2025
Date Made Active in Reports: 04/29/2025
Number of Days to Update: 74
Source: Department of Environmental Resources Management
Telephone: 305-372-6700
Last EDR Contact: 05/16/2025
Next Scheduled EDR Contact: 09/01/2025
Data Release Frequency: Semi-Annually

ENF: Enforcement Case Tracking System Sites
Enforcement cases monitored by the Dade County Department of Environmental Resources Management.

Date of Government Version: 02/13/2025
Date Data Arrived at EDR: 02/14/2025
Date Made Active in Reports: 04/29/2025
Number of Days to Update: 74
Source: Department of Environmental Resources Management
Telephone: 305-372-6755
Last EDR Contact: 05/16/2025
Next Scheduled EDR Contact: 09/01/2025
Data Release Frequency: Semi-Annually

SPILLS DADE: Fuel Spills Cases
DERM documents fuel spills of sites that are not in a state program.

Date of Government Version: 01/08/2009
Date Data Arrived at EDR: 01/13/2009
Date Made Active in Reports: 02/05/2009
Number of Days to Update: 23
Source: Department of Environmental Resources Management
Telephone: 305-372-6755
Last EDR Contact: 05/16/2025
Next Scheduled EDR Contact: 09/01/2025
Data Release Frequency: Semi-Annually

UST DADE: Storage Tanks
A listing of aboveground and underground storage tank site locations.

Date of Government Version: 02/05/2025
Date Data Arrived at EDR: 02/14/2025
Date Made Active in Reports: 04/30/2025
Number of Days to Update: 75
Source: Department of Environmental Resource Management
Telephone: 305-372-6700
Last EDR Contact: 05/22/2025
Next Scheduled EDR Contact: 09/01/2025
Data Release Frequency: Semi-Annually

PALM BEACH COUNTY:

LF PALM BEACH: Palm Beach County LF
Palm Beach County Inventory of Solid Waste Sites.

Date of Government Version: 09/01/2011
Date Data Arrived at EDR: 09/20/2011
Date Made Active in Reports: 10/10/2011
Number of Days to Update: 20
Source: Palm Beach County Solid Waste Authority
Telephone: 561-640-4000
Last EDR Contact: 03/06/2025
Next Scheduled EDR Contact: 06/16/2025
Data Release Frequency: Varies

OTHER DATABASE(S)

Depending on the geographic area covered by this report, the data provided in these specialty databases may or may not be complete. For example, the existence of wetlands information data in a specific report does not mean that all wetlands in the area covered by the report are included. Moreover, the absence of any reported wetlands information does not necessarily mean that wetlands do not exist in the area covered by the report.

CT MANIFEST: Hazardous Waste Manifest Data

Facility and manifest data. Manifest is a document that lists and tracks hazardous waste from the generator through transporters to a tsd facility.

Date of Government Version: 02/02/2025
Date Data Arrived at EDR: 02/04/2025
Date Made Active in Reports: 04/24/2025
Number of Days to Update: 79

Source: Department of Energy & Environmental Protection
Telephone: 860-424-3375
Last EDR Contact: 05/06/2025
Next Scheduled EDR Contact: 08/18/2025
Data Release Frequency: No Update Planned

NJ MANIFEST: Manifest Information

Hazardous waste manifest information.

Date of Government Version: 12/31/2018
Date Data Arrived at EDR: 04/10/2019
Date Made Active in Reports: 05/16/2019
Number of Days to Update: 36

Source: Department of Environmental Protection
Telephone: N/A
Last EDR Contact: 03/27/2025
Next Scheduled EDR Contact: 07/14/2025
Data Release Frequency: Annually

NY MANIFEST: Facility and Manifest Data

Manifest is a document that lists and tracks hazardous waste from the generator through transporters to a TSD facility.

Date of Government Version: 12/31/2019
Date Data Arrived at EDR: 11/30/2023
Date Made Active in Reports: 12/01/2023
Number of Days to Update: 1

Source: Department of Environmental Conservation
Telephone: 518-402-8651
Last EDR Contact: 04/24/2025
Next Scheduled EDR Contact: 08/04/2025
Data Release Frequency: Quarterly

PA MANIFEST: Manifest Information

Hazardous waste manifest information.

Date of Government Version: 06/30/2018
Date Data Arrived at EDR: 07/19/2019
Date Made Active in Reports: 09/10/2019
Number of Days to Update: 53

Source: Department of Environmental Protection
Telephone: 717-783-8990
Last EDR Contact: 04/03/2025
Next Scheduled EDR Contact: 07/21/2025
Data Release Frequency: Annually

RI MANIFEST: Manifest information

Hazardous waste manifest information

Date of Government Version: 12/31/2020
Date Data Arrived at EDR: 11/30/2021
Date Made Active in Reports: 02/18/2022
Number of Days to Update: 80

Source: Department of Environmental Management
Telephone: 401-222-2797
Last EDR Contact: 05/07/2025
Next Scheduled EDR Contact: 08/25/2025
Data Release Frequency: Annually

WI MANIFEST: Manifest Information

Hazardous waste manifest information.

Date of Government Version: 05/31/2018
Date Data Arrived at EDR: 06/19/2019
Date Made Active in Reports: 09/03/2019
Number of Days to Update: 76

Source: Department of Natural Resources
Telephone: N/A
Last EDR Contact: 05/28/2025
Next Scheduled EDR Contact: 09/15/2025
Data Release Frequency: Annually

Oil/Gas Pipelines
Source: Endeavor Business Media
Petroleum Bundle (Crude Oil, Refined Products, Petrochemicals, Gas Liquids (LPG/NGL), and Specialty Gases (Miscellaneous)) N = Natural Gas Bundle (Natural Gas, Gas Liquids (LPG/NGL), and Specialty Gases (Miscellaneous)). This map includes information copyrighted by Endeavor Business Media. This information is provided on a best effort basis and Endeavor Business Media does not guarantee its accuracy nor warrant its fitness for any particular purpose. Such information has been reprinted with the permission of Endeavor Business Media.

Electric Power Transmission Line Data
Source: Endeavor Business Media
This map includes information copyrighted by Endeavor Business Media. This information is provided on a best effort basis and Endeavor Business Media does not guarantee its accuracy nor warrant its fitness for any particular purpose. Such information has been reprinted with the permission of Endeavor Business Media.

Sensitive Receptors: There are individuals deemed sensitive receptors due to their fragile immune systems and special sensitivity to environmental discharges. These sensitive receptors typically include the elderly, the sick, and children. While the location of all sensitive receptors cannot be determined, EDR indicates those buildings and facilities - schools, daycares, hospitals, medical centers, and nursing homes - where individuals who are sensitive receptors are likely to be located.

AHA Hospitals:
Source: American Hospital Association, Inc.
Telephone: 312-280-5991
The database includes a listing of hospitals based on the American Hospital Association's annual survey of hospitals.

Medical Centers: Provider of Services Listing
Source: Centers for Medicare & Medicaid Services
Telephone: 410-786-3000
A listing of hospitals with Medicare provider number, produced by Centers of Medicare & Medicaid Services, a federal agency within the U.S. Department of Health and Human Services.

Nursing Homes
Source: National Institutes of Health
Telephone: 301-594-6248
Information on Medicare and Medicaid certified nursing homes in the United States.

Public Schools
Source: National Center for Education Statistics
Telephone: 202-502-7300
The National Center for Education Statistics' primary database on elementary and secondary public education in the United States. It is a comprehensive, annual, national statistical database of all public elementary and secondary schools and school districts, which contains data that are comparable across all states.

Private Schools
Source: National Center for Education Statistics
Telephone: 202-502-7300
The National Center for Education Statistics' primary database on private school locations in the United States.

Daycare Centers: Department of Children & Families
Source: Provider Information
Telephone: 850-488-4900

Flood Zone Data: This data was obtained from the Federal Emergency Management Agency (FEMA). It depicts 100-year and 500-year flood zones as defined by FEMA. It includes the National Flood Hazard Layer (NFHL) which incorporates Flood Insurance Rate Map (FIRM) data and Q3 data from FEMA in areas not covered by NFHL.
Source: FEMA
Telephone: 877-336-2627
Date of Government Version: 2003, 2015

NWI: National Wetlands Inventory. This data, available in select counties across the country, was obtained by EDR in 2002, 2005, 2010 and 2015 from the U.S. Fish and Wildlife Service.

State Wetlands Data: Wetlands Inventory
Source: Department of Environmental Protection
Telephone: 850-245-8238

GOVERNMENT RECORDS SEARCHED / DATA CURRENCY TRACKING

Current USGS 7.5 Minute Topographic Map
Source: U.S. Geological Survey

STREET AND ADDRESS INFORMATION

© 2015 TomTom North America, Inc. All rights reserved. This material is proprietary and the subject of copyright protection and other intellectual property rights owned by or licensed to Tele Atlas North America, Inc. The use of this material is subject to the terms of a license agreement. You will be held liable for any unauthorized copying or disclosure of this material.

GEOCHECK ®- PHYSICAL SETTING SOURCE ADDENDUM

TARGET PROPERTY ADDRESS

G-54B SPILLWAY
6502 SW 20TH ST
FORT LAUDERDALE, FL 33317

TARGET PROPERTY COORDINATES

Latitude (North):	26.094174 - 26° 5' 39.03''
Longitude (West):	80.226774 - 80° 13' 36.39''
Universal Tranverse Mercator:	Zone 17
UTM X (Meters):	577323.7
UTM Y (Meters):	2886179.5
Elevation:	5 ft. above sea level

USGS TOPOGRAPHIC MAP

Target Property Map:	17176295 FORT LAUDERDALE SOUTH, FL
Version Date:	2021
West Map:	17176287 COOPER CITY, FL
Version Date:	2021

EDR's GeoCheck Physical Setting Source Addendum is provided to assist the environmental professional in forming an opinion about the impact of potential contaminant migration.

Assessment of the impact of contaminant migration generally has two principle investigative components:

1. Groundwater flow direction, and
2. Groundwater flow velocity.

Groundwater flow direction may be impacted by surface topography, hydrology, hydrogeology, characteristics of the soil, and nearby wells. Groundwater flow velocity is generally impacted by the nature of the geologic strata.

GEOCHECK® - PHYSICAL SETTING SOURCE SUMMARY

GROUNDWATER FLOW DIRECTION INFORMATION

Groundwater flow direction for a particular site is best determined by a qualified environmental professional using site-specific well data. If such data is not reasonably ascertainable, it may be necessary to rely on other sources of information, such as surface topographic information, hydrologic information, hydrogeologic data collected on nearby properties, and regional groundwater flow information (from deep aquifers).

TOPOGRAPHIC INFORMATION

Surface topography may be indicative of the direction of surficial groundwater flow. This information can be used to assist the environmental professional in forming an opinion about the impact of nearby contaminated properties or, should contamination exist on the target property, what downgradient sites might be impacted.

TARGET PROPERTY TOPOGRAPHY

General Topographic Gradient: General SW

SURROUNDING TOPOGRAPHY: ELEVATION PROFILES

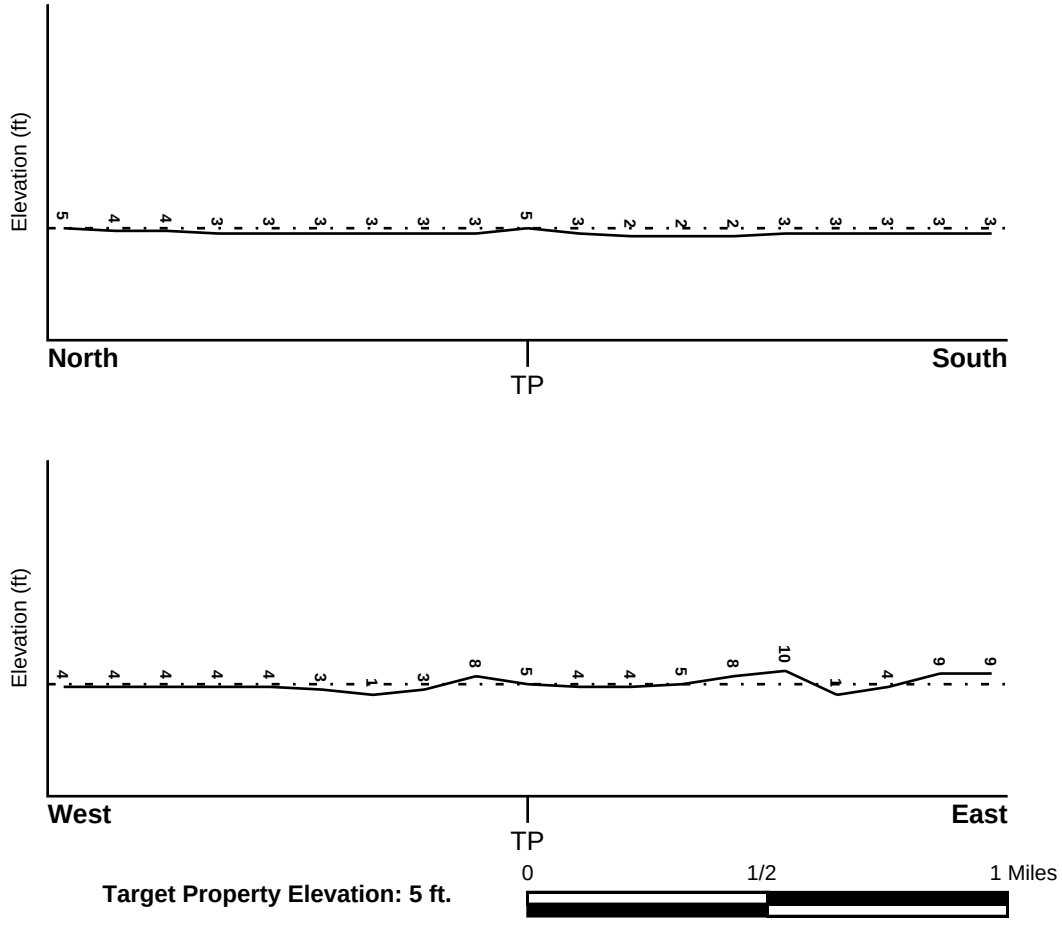

Source: Topography has been determined from the USGS 7.5' Digital Elevation Model and should be evaluated on a relative (not an absolute) basis. Relative elevation information between sites of close proximity should be field verified.

GEOCHECK® - PHYSICAL SETTING SOURCE SUMMARY

HYDROLOGIC INFORMATION

Surface water can act as a hydrologic barrier to groundwater flow. Such hydrologic information can be used to assist the environmental professional in forming an opinion about the impact of nearby contaminated properties or, should contamination exist on the target property, what downgradient sites might be impacted.

Refer to the Physical Setting Source Map following this summary for hydrologic information (major waterways and bodies of water).

FEMA FLOOD ZONE

Flood Plain Panel at Target Property	FEMA Source Type
12011C0551H	FEMA FIRM Flood data

Additional Panels in search area:	FEMA Source Type
12011C0552H	FEMA FIRM Flood data
12011C0554H	FEMA FIRM Flood data
12011C0553H	FEMA FIRM Flood data

NATIONAL WETLAND INVENTORY

NWI Quad at Target Property	NWI Electronic Data Coverage
FORT LAUDERDALE SOUTH	YES - refer to the Overview Map and Detail Map

HYDROGEOLOGIC INFORMATION

Hydrogeologic information obtained by installation of wells on a specific site can often be an indicator of groundwater flow direction in the immediate area. Such hydrogeologic information can be used to assist the environmental professional in forming an opinion about the impact of nearby contaminated properties or, should contamination exist on the target property, what downgradient sites might be impacted.

Site-Specific Hydrogeological Data*:

Search Radius:	1.25 miles
Location Relative to TP:	1/2 - 1 Mile ESE
Site Name:	FLORIDA PETROLEUM REPROCESSO
Site EPA ID Number:	FLD984184127
Groundwater Flow Direction:	GENERAL ESE IN SHALLOW AND DEEP WELLS AT THIS SITE
Measured Depth to Water:	less than 8 feet
Hydraulic Connection:	Information is not available regarding the hydraulic connection between aquifers at this site.
Sole Source Aquifer:	No information about a sole source aquifer is available
Data Quality:	Information based on site-specific subsurface investigations is documented in the CERCLIS investigation report(s)

AQUIFLOW®

Search Radius: 1.000 Mile.

EDR has developed the AQUIFLOW Information System to provide data on the general direction of groundwater flow at specific points. EDR has reviewed reports submitted by environmental professionals to regulatory authorities at select sites and has extracted the date of the report, groundwater flow direction as determined hydrogeologically, and the depth to water table.

MAP ID	LOCATION FROM TP	GENERAL DIRECTION GROUNDWATER FLOW
Not Reported		

* ©1996 Site--specific hydrogeological data gathered by CERCLIS Alerts, Inc., Bainbridge Island, WA. All rights reserved. All of the information and opinions presented are those of the cited EPA report(s), which were completed under a Comprehensive Environmental Response Compensation and Liability Information System (CERCLIS) investigation.

GEOCHECK® - PHYSICAL SETTING SOURCE SUMMARY

GROUNDWATER FLOW VELOCITY INFORMATION

Groundwater flow velocity information for a particular site is best determined by a qualified environmental professional using site specific geologic and soil strata data. If such data are not reasonably ascertainable, it may be necessary to rely on other sources of information, including geologic age identification, rock stratigraphic unit and soil characteristics data collected on nearby properties and regional soil information. In general, contaminant plumes move more quickly through sandy-gravelly types of soils than silty-clayey types of soils.

GEOLOGIC INFORMATION IN GENERAL AREA OF TARGET PROPERTY

Geologic information can be used by the environmental professional in forming an opinion about the relative speed at which contaminant migration may be occurring.

ROCK STRATIGRAPHIC UNIT

Era:	Cenozoic
System:	Quaternary
Series:	Pleistocene
Code:	Qp *(decoded above as Era, System & Series)*

GEOLOGIC AGE IDENTIFICATION

Category: Stratifed Sequence

Geologic Age and Rock Stratigraphic Unit Source: P.G. Schruben, R.E. Arndt and W.J. Bawiec, Geology of the Conterminous U.S. at 1:2,500,000 Scale - a digital representation of the 1974 P.B. King and H.M. Beikman Map, USGS Digital Data Series DDS - 11 (1994).

SSURGO SOIL MAP - 8006167.11s

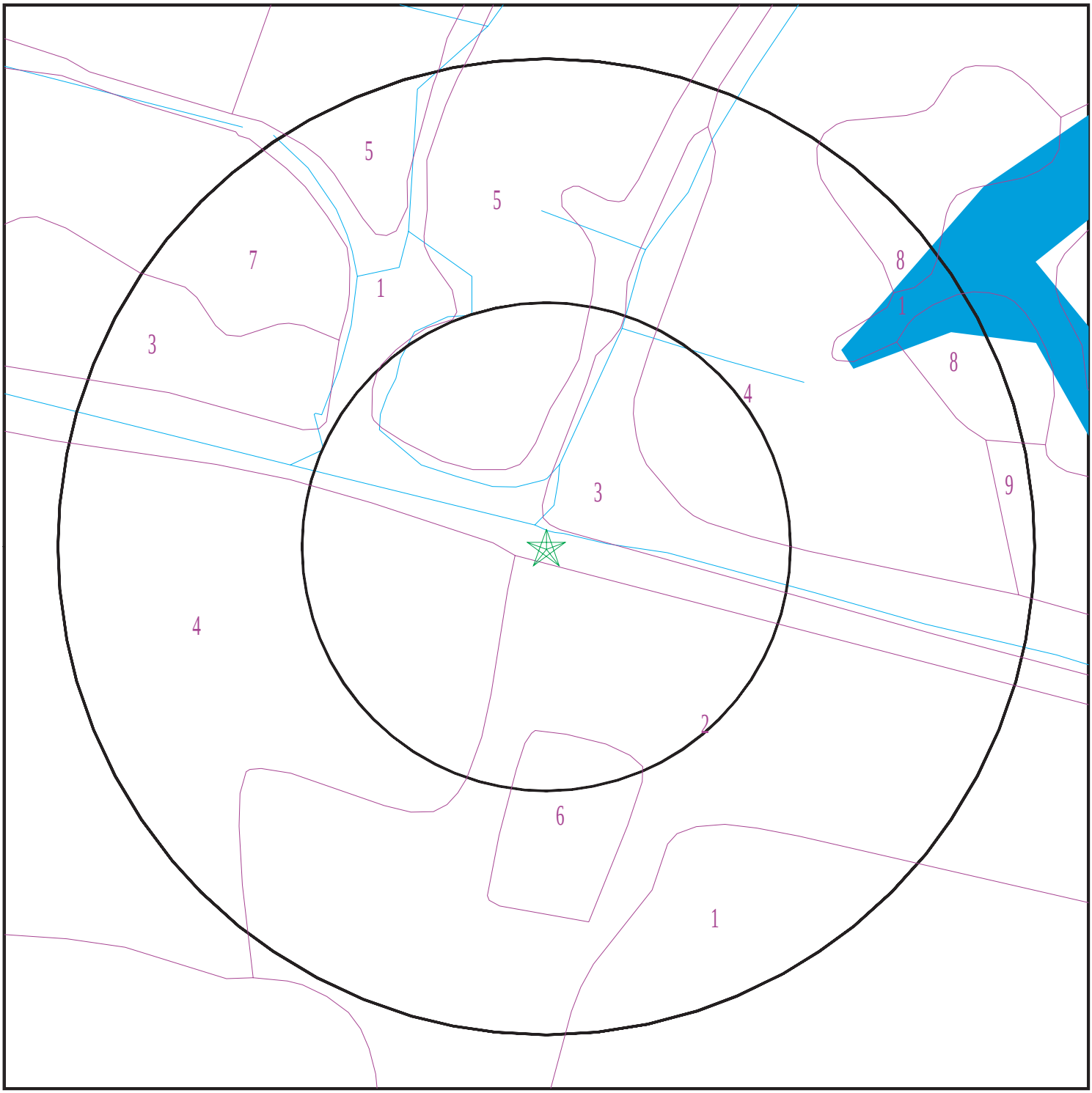

Target Property
SSURGO Soil
Water

0 1/16 1/8 1/4 Miles

N

SITE NAME:	G-54b Spillway	CLIENT:	AECOM
ADDRESS:	6502 SW 20th St Fort Lauderdale FL 33317	CONTACT:	Kelsey Esteves
		INQUIRY #:	8006167.11s
LAT/LONG:	26.094174 / 80.226774	DATE:	June 03, 2025 10:57 am

Copyright © 2025 EDR, Inc. © 2015 TomTom Rel. 2015.

GEOCHECK® - PHYSICAL SETTING SOURCE SUMMARY

DOMINANT SOIL COMPOSITION IN GENERAL AREA OF TARGET PROPERTY

The U.S. Department of Agriculture's (USDA) Soil Conservation Service (SCS) leads the National Cooperative Soil Survey (NCSS) and is responsible for collecting, storing, maintaining and distributing soil survey information for privately owned lands in the United States. A soil map in a soil survey is a representation of soil patterns in a landscape. The following information is based on Soil Conservation Service SSURGO data.

Soil Map ID: 1

Soil Component Name:	Water
Soil Surface Texture:	
Hydrologic Group:	Not reported
Soil Drainage Class:	
Hydric Status: Unknown	
Corrosion Potential - Uncoated Steel:	Not Reported
Depth to Bedrock Min:	> 0 inches
Depth to Watertable Min:	> 0 inches

No Layer Information available.

Soil Map ID: 2

Soil Component Name:	Matlacha
Soil Surface Texture:	gravelly sand
Hydrologic Group:	Class C - Slow infiltration rates. Soils with layers impeding downward movement of water, or soils with moderately fine or fine textures.
Soil Drainage Class:	Somewhat poorly drained
Hydric Status: Not hydric	
Corrosion Potential - Uncoated Steel:	High
Depth to Bedrock Min:	> 127 inches
Depth to Watertable Min:	> 76 inches

Soil Layer Information							
	Boundary			Classification		Saturated hydraulic conductivity micro m/sec	Soil Reaction (pH)
Layer	Upper	Lower	Soil Texture Class	AASHTO Group	Unified Soil		
1	0 inches	22 inches	gravelly sand	Not reported	Not reported	Max: 141 Min: 14	Max: Min:
2	22 inches	44 inches	fine sand	Not reported	Not reported	Max: 141 Min: 14	Max: Min:
3	44 inches	48 inches	fine sandy loam	Not reported	Not reported	Max: 141 Min: 14	Max: Min:
4	48 inches	48 inches	bedrock	Not reported	Not reported	Max: 141 Min: 14	Max: Min:

Soil Map ID: 3

Soil Component Name: Udorthents

Soil Surface Texture: cobbly sand

Hydrologic Group: Class A - High infiltration rates. Soils are deep, well drained to excessively drained sands and gravels.

Soil Drainage Class: Well drained

Hydric Status: Not hydric

Corrosion Potential - Uncoated Steel: Low

Depth to Bedrock Min: > 0 inches

Depth to Watertable Min: > 0 inches

Soil Layer Information							
	Boundary			Classification		Saturated hydraulic conductivity micro m/sec	Soil Reaction (pH)
Layer	Upper	Lower	Soil Texture Class	AASHTO Group	Unified Soil		
1	0 inches	57 inches	cobbly sand	Not reported	Not reported	Max: 141 Min: 42	Max: 8.4 Min: 7.4

Soil Map ID: 4

Soil Component Name: Margate

Soil Surface Texture: fine sand

Hydrologic Group: Class B/D - Drained/undrained hydrology class of soils that can be drained and are classified.

Soil Drainage Class: Poorly drained

Hydric Status: Partially hydric

Corrosion Potential - Uncoated Steel: High

Depth to Bedrock Min: > 77 inches

Depth to Watertable Min: > 0 inches

Soil Layer Information							
	Boundary			Classification		Saturated hydraulic conductivity micro m/sec	Soil Reaction (pH)
Layer	Upper	Lower	Soil Texture Class	AASHTO Group	Unified Soil		
1	0 inches	7 inches	fine sand	Not reported	Not reported	Max: 141 Min: 14	Max: Min:
2	7 inches	16 inches	fine sand	Not reported	Not reported	Max: 141 Min: 14	Max: Min:
3	16 inches	27 inches	fine sand	Not reported	Not reported	Max: 141 Min: 14	Max: Min:
4	27 inches	31 inches	gravelly fine sand	Not reported	Not reported	Max: 141 Min: 14	Max: Min:
5	31 inches	31 inches	bedrock	Not reported	Not reported	Max: 141 Min: 14	Max: Min:

Soil Map ID: 5

Soil Component Name: Immokalee

Soil Surface Texture: fine sand

Hydrologic Group: Class B/D - Drained/undrained hydrology class of soils that can be drained and are classified.

Soil Drainage Class: Poorly drained

Hydric Status: Partially hydric

Corrosion Potential - Uncoated Steel: High

Depth to Bedrock Min: > 0 inches

Depth to Watertable Min: > 31 inches

Soil Layer Information							
	Boundary			Classification		Saturated hydraulic conductivity micro m/sec	Soil Reaction (pH)
Layer	Upper	Lower	Soil Texture Class	AASHTO Group	Unified Soil		
1	0 inches	5 inches	fine sand	Not reported	Not reported	Max: 141 Min: 42	Max: 6 Min: 3.6
2	5 inches	35 inches	fine sand	Not reported	Not reported	Max: 141 Min: 42	Max: 6 Min: 3.6
3	35 inches	53 inches	fine sand	Not reported	Not reported	Max: 141 Min: 42	Max: 6 Min: 3.6
4	53 inches	72 inches	fine sand	Not reported	Not reported	Max: 141 Min: 42	Max: 6 Min: 3.6

Soil Map ID: 6

Soil Component Name: Urban land

Soil Surface Texture: variable

Hydrologic Group: Class D - Very slow infiltration rates. Soils are clayey, have a high water table, or are shallow to an impervious layer.

Soil Drainage Class:
Hydric Status: Not hydric

Corrosion Potential - Uncoated Steel: Not Reported

Depth to Bedrock Min: > 0 inches

Depth to Watertable Min: > 0 inches

Soil Layer Information							
	Boundary			Classification		Saturated hydraulic conductivity micro m/sec	Soil Reaction (pH)
Layer	Upper	Lower	Soil Texture Class	AASHTO Group	Unified Soil		
1	0 inches	5 inches	variable	Not reported	Not reported	Max: Min:	Max: Min:

Soil Map ID: 7

Soil Component Name: Basinger

Soil Surface Texture: fine sand

Hydrologic Group: Class B/D - Drained/undrained hydrology class of soils that can be drained and are classified.

Soil Drainage Class: Poorly drained

Hydric Status: Partially hydric

Corrosion Potential - Uncoated Steel: High

Depth to Bedrock Min: > 0 inches

Depth to Watertable Min: > 15 inches

Soil Layer Information							
	Boundary			Classification		Saturated hydraulic conductivity micro m/sec	Soil Reaction (pH)
Layer	Upper	Lower	Soil Texture Class	AASHTO Group	Unified Soil		
1	0 inches	1 inches	fine sand	Not reported	Not reported	Max: 141 Min: 42	Max: 7.3 Min: 3.6
2	1 inches	18 inches	fine sand	Not reported	Not reported	Max: 141 Min: 42	Max: 7.3 Min: 3.6
3	18 inches	35 inches	fine sand	Not reported	Not reported	Max: 141 Min: 42	Max: 7.3 Min: 3.6
4	35 inches	59 inches	fine sand	Not reported	Not reported	Max: 141 Min: 42	Max: 7.3 Min: 3.6

Soil Map ID: 8

Soil Component Name: Plantation

Soil Surface Texture: muck

Hydrologic Group: Class B/D - Drained/undrained hydrology class of soils that can be drained and are classified.

Soil Drainage Class: Very poorly drained

Hydric Status: Partially hydric

Corrosion Potential - Uncoated Steel: High

Depth to Bedrock Min: > 0 inches

Depth to Watertable Min: > 0 inches

Soil Layer Information							
	Boundary			Classification		Saturated hydraulic conductivity micro m/sec	Soil Reaction (pH)
Layer	Upper	Lower	Soil Texture Class	AASHTO Group	Unified Soil		
1	0 inches	9 inches	muck	Not reported	Not reported	Max: 141 Min: 14	Max: Min:

Soil Layer Information							
	Boundary			Classification		Saturated hydraulic conductivity micro m/sec	Soil Reaction (pH)
Layer	Upper	Lower	Soil Texture Class	AASHTO Group	Unified Soil		
2	9 inches	22 inches	fine sand	Not reported	Not reported	Max: 141 Min: 14	Max: Min:
3	22 inches	25 inches	fine sandy loam	Not reported	Not reported	Max: 141 Min: 14	Max: Min:
4	25 inches	25 inches	bedrock	Not reported	Not reported	Max: 141 Min: 14	Max: Min:

Soil Map ID: 9

Soil Component Name: Hallandale

Soil Surface Texture: fine sand

Hydrologic Group: Class B/D - Drained/undrained hydrology class of soils that can be drained and are classified.

Soil Drainage Class: Poorly drained

Hydric Status: Partially hydric

Corrosion Potential - Uncoated Steel: High

Depth to Bedrock Min: > 0 inches

Depth to Watertable Min: > 31 inches

Soil Layer Information							
	Boundary			Classification		Saturated hydraulic conductivity micro m/sec	Soil Reaction (pH)
Layer	Upper	Lower	Soil Texture Class	AASHTO Group	Unified Soil		
1	0 inches	3 inches	fine sand	Not reported	Not reported	Max: 141 Min: 14	Max: Min:
2	3 inches	16 inches	fine sand	Not reported	Not reported	Max: 141 Min: 14	Max: Min:
3	16 inches	16 inches	bedrock	Not reported	Not reported	Max: 141 Min: 14	Max: Min:

GEOCHECK® - PHYSICAL SETTING SOURCE SUMMARY

LOCAL / REGIONAL WATER AGENCY RECORDS

EDR Local/Regional Water Agency records provide water well information to assist the environmental professional in assessing sources that may impact ground water flow direction, and in forming an opinion about the impact of contaminant migration on nearby drinking water wells.

WELL SEARCH DISTANCE INFORMATION

DATABASE	SEARCH DISTANCE (miles)
Federal USGS	1.000
Federal FRDS PWS	Nearest PWS within 1 mile
State Database	1.000

FEDERAL USGS WELL INFORMATION

MAP ID	WELL ID	LOCATION FROM TP
1	USGS40000235065	1/8 - 1/4 Mile West
12	USGS40000235057	1/4 - 1/2 Mile ESE
F25	USGS40000235090	1/2 - 1 Mile ENE
F34	USGS40000235092	1/2 - 1 Mile ENE
I36	USGS40000235037	1/2 - 1 Mile ESE
I37	USGS40000235038	1/2 - 1 Mile ESE
39	USGS40000235096	1/2 - 1 Mile ENE
45	USGS40000235017	1/2 - 1 Mile SSW
63	USGS40000235076	1/2 - 1 Mile ENE
K65	USGS40000235106	1/2 - 1 Mile NE
68	USGS40000235068	1/2 - 1 Mile East
72	USGS40000235122	1/2 - 1 Mile NNE
87	USGS40000235015	1/2 - 1 Mile SE

FEDERAL FRDS PUBLIC WATER SUPPLY SYSTEM INFORMATION

MAP ID	WELL ID	LOCATION FROM TP
38	FL4060419	1/2 - 1 Mile South

Note: PWS System location is not always the same as well location.

STATE DATABASE WELL INFORMATION

MAP ID	WELL ID	LOCATION FROM TP
A2	FLSO13020640177	1/8 - 1/4 Mile South
A3	FLSO13020636663	1/8 - 1/4 Mile South
4	FLSO13020639575	1/8 - 1/4 Mile SW
5	FLSO13020619764	1/4 - 1/2 Mile SE
6	FLSO13020480445	1/4 - 1/2 Mile SSW
7	FLSO13020623617	1/4 - 1/2 Mile SSE
8	FLSO13020459219	1/4 - 1/2 Mile SW
9	FLSO13020620489	1/4 - 1/2 Mile South

GEOCHECK® - PHYSICAL SETTING SOURCE SUMMARY

STATE DATABASE WELL INFORMATION

MAP ID	WELL ID	LOCATION FROM TP
10	FLSO13020583433	1/4 - 1/2 Mile West
11	FLSO13020634050	1/4 - 1/2 Mile West
13	FLSO13020603230	1/2 - 1 Mile North
14	FLSO13020603231	1/2 - 1 Mile NW
B15	FLSO13020611618	1/2 - 1 Mile SSW
B16	FLSO13020485280	1/2 - 1 Mile SSW
B17	FLSO13020585132	1/2 - 1 Mile South
C18	FLSO13020603255	1/2 - 1 Mile SSW
C19	FLSO13020603256	1/2 - 1 Mile SSW
20	FLSO13020511435	1/2 - 1 Mile South
D21	FLSO13020606833	1/2 - 1 Mile ESE
D22	FLSO13020647981	1/2 - 1 Mile ESE
23	FLSO13020603233	1/2 - 1 Mile NNE
E24	FLSO13020583411	1/2 - 1 Mile NW
C26	FLSO13020583431	1/2 - 1 Mile SSW
D27	FLSO13020593580	1/2 - 1 Mile ESE
G28	FLSO13020647232	1/2 - 1 Mile SW
H29	FLSO13020642626	1/2 - 1 Mile SE
30	FLSO13020459301	1/2 - 1 Mile WSW
E31	FLSO13020584239	1/2 - 1 Mile NW
32	FLSO13020529809	1/2 - 1 Mile SSE
G33	FLSO13020486351	1/2 - 1 Mile SW
35	FLSO13020623562	1/2 - 1 Mile South
H40	FLSO13020570997	1/2 - 1 Mile SE
H41	FLSO13020528238	1/2 - 1 Mile SE
42	FLSO13020584240	1/2 - 1 Mile NW
43	FLSO13020603229	1/2 - 1 Mile NNE
44	FLSO13020583413	1/2 - 1 Mile NNW
46	FLSO13020583430	1/2 - 1 Mile SW
47	FLSO13020619751	1/2 - 1 Mile WSW
J48	FLSO13020635530	1/2 - 1 Mile SSE
49	FLSO13020647231	1/2 - 1 Mile WSW
J50	FLPUB1100008499	1/2 - 1 Mile SSE
K51	FLSO13020450716	1/2 - 1 Mile NE
J52	FLSA13000029879	1/2 - 1 Mile SSE
L53	FLSA13000104709	1/2 - 1 Mile SW
M54	FLSO13020598997	1/2 - 1 Mile SSW
J55	FLSO13020455193	1/2 - 1 Mile SSE
J56	FLSA13000112187	1/2 - 1 Mile SSE
57	FLSO13020622532	1/2 - 1 Mile SSW
J58	FLSA13000032247	1/2 - 1 Mile SSE
L59	FLSO13020603322	1/2 - 1 Mile SW
J60	FLSO13020455198	1/2 - 1 Mile SSE
J61	FLSA13000029880	1/2 - 1 Mile SSE
J62	FLPUB1100027616	1/2 - 1 Mile SSE
L64	FLPUB1100062763	1/2 - 1 Mile SW
L66	FLSO13020626301	1/2 - 1 Mile SW
M67	FLSO13020630632	1/2 - 1 Mile SW
69	FLSO13020608206	1/2 - 1 Mile SSW
N70	FLSO13020583443	1/2 - 1 Mile North
N71	FLSO13020600270	1/2 - 1 Mile North
O73	FLSO13020644634	1/2 - 1 Mile South

GEOCHECK® - PHYSICAL SETTING SOURCE SUMMARY

STATE DATABASE WELL INFORMATION

MAP ID	WELL ID	LOCATION FROM TP
O74	FLSO13020633415	1/2 - 1 Mile South
P75	FLSO13020628439	1/2 - 1 Mile WSW
O76	FLSO13020631999	1/2 - 1 Mile South
77	FLSO13020568301	1/2 - 1 Mile NNW
Q78	FLSO13020496324	1/2 - 1 Mile SW
Q79	FLSO13020496330	1/2 - 1 Mile SW
Q80	FLSO13020496313	1/2 - 1 Mile SW
P81	FLSO13020565456	1/2 - 1 Mile WSW
82	FLSO13020450714	1/2 - 1 Mile NE
R83	FLSO13020586906	1/2 - 1 Mile WSW
R84	FLPUB1100062764	1/2 - 1 Mile WSW
85	FLSO13020599508	1/2 - 1 Mile SSW
86	FLSO13020624116	1/2 - 1 Mile SSW
R88	FLSA13000104708	1/2 - 1 Mile WSW
89	FLSO13020580191	1/2 - 1 Mile ENE
90	FLSO13020608917	1/2 - 1 Mile South
Q91	FLSO13020599546	1/2 - 1 Mile SW

PHYSICAL SETTING SOURCE MAP - 8006167.11s



County Boundary
Major Roads
Contour Lines
Earthquake epicenter, Richter 5 or greater
Water Wells
Public Water Supply Wells
Cluster of Multiple Icons

Groundwater Flow Direction
Indeterminate Groundwater Flow at Location
Groundwater Flow Varies at Location
Closest Hydrogeological Data
Oil, gas or related wells
Sink holes

SITE NAME:	G-54b Spillway	CLIENT:	AECOM
ADDRESS:	6502 SW 20th St Fort Lauderdale FL 33317	CONTACT:	Kelsey Esteves
LAT/LONG:	26.094174 / 80.226774	INQUIRY #:	8006167.11s
		DATE:	June 03, 2025 10:57 am

Copyright © 2025 EDR, Inc. © 2015 TomTom Rel. 2015.

GEOCHECK® - PHYSICAL SETTING SOURCE MAP FINDINGS

Map ID
Direction
Distance
Elevation | Database | EDR ID Number

1
West
1/8 - 1/4 Mile
Lower

FED USGS **USGS40000235065**

Organization ID:	USGS-FL	Organization Name:	USGS Florida Water Science Center
Monitor Location:	S - 860	Type:	Well
Description:	Not Reported	HUC:	03090202
Drainage Area:	Not Reported	Drainage Area Units:	Not Reported
Contrib Drainage Area:	Not Reported	Contrib Drainage Area Unts:	Not Reported
Aquifer:	Biscayne aquifer	Formation Type:	Biscayne Limestone Aquifer
Aquifer Type:	Not Reported	Construction Date:	Not Reported
Well Depth:	40	Well Depth Units:	ft
Well Hole Depth:	Not Reported	Well Hole Depth Units:	Not Reported

---

A2
South
1/8 - 1/4 Mile
Lower

FL WELLS **FLSO13020640177**

WELLS - SO:

Permit #:	06-07467-W	Application #:	170427-18
Permit Type:	IND	Project Name:	WAWA 5249
Land Use:	Landscape	Acres Served:	1.42
Facility ID:	275748	Facility Type:	PUMP
Facility Name:	Pump-Temp597	Pump Type:	Vacuum
Pump Diameter (in):	6	Well Diameter (in):	0
Pump Capacity:	1500	Intake Depth (ft):	0
Intake Elevation (ft):	0	Well Depth (ft):	0
Casing Depth (ft):	0	Well Use:	Primary
Facility Status:	Proposed	Facility Type:	Mining / Dewatering
Source:	Water Table aquifer	Permitted:	Yes

A3
South
1/8 - 1/4 Mile
Lower

FL WELLS **FLSO13020636663**

WELLS - SO:

Permit #:	06-07467-W	Application #:	170427-18
Permit Type:	IND	Project Name:	WAWA 5249
Land Use:	Landscape	Acres Served:	1.42
Facility ID:	276567	Facility Type:	WELL
Facility Name:	Well 1	Pump Type:	Submersible
Pump Diameter (in):	0	Well Diameter (in):	4
Pump Capacity:	30	Intake Depth (ft):	0
Intake Elevation (ft):	0	Well Depth (ft):	60
Casing Depth (ft):	50	Well Use:	Primary
Facility Status:	Proposed	Facility Type:	IRR
Source:	Biscayne Aquifer	Permitted:	Yes

GEOCHECK® - PHYSICAL SETTING SOURCE MAP FINDINGS

Map ID
Direction
Distance
Elevation | Database | EDR ID Number

4
SW
1/8 - 1/4 Mile
Lower

FL WELLS **FLSO13020639575**

WELLS - SO:

Permit #:	06-08231-W	Application #:	220411-13
Permit Type:	GP	Project Name:	FOREST LAWN SOUTH
Land Use:	Landscape	Acres Served:	15.6
Facility ID:	289241	Facility Type:	WELL
Facility Name:	Well 1	Pump Type:	None
Pump Diameter (in):	0	Well Diameter (in):	12
Pump Capacity:	500	Intake Depth (ft):	0
Intake Elevation (ft):	0	Well Depth (ft):	80
Casing Depth (ft):	70	Well Use:	Primary
Facility Status:	Existing	Facility Type:	IRR
Source:	Biscayne Aquifer	Permitted:	Yes

5
SE
1/4 - 1/2 Mile
Lower

FL WELLS **FLSO13020619764**

WELLS - SO:

Permit #:	06-07257-W	Application #:	160519-10
Permit Type:	GP	Project Name:	DAVIE I I
Land Use:	Landscape	Acres Served:	4.47
Facility ID:	272993	Facility Type:	WELL
Facility Name:	Well 1	Pump Type:	Centrifugal
Pump Diameter (in):	0	Well Diameter (in):	4
Pump Capacity:	220	Intake Depth (ft):	0
Intake Elevation (ft):	0	Well Depth (ft):	100
Casing Depth (ft):	90	Well Use:	Primary
Facility Status:	Proposed	Facility Type:	IRR
Source:	Biscayne Aquifer	Permitted:	Yes

6
SSW
1/4 - 1/2 Mile
Lower

FL WELLS **FLSO13020480445**

WELLS - SO:

Permit #:	06-03397-W	Application #:	011113-22
Permit Type:	GP	Project Name:	WESTPORT BUSINESS PARK
Land Use:	Landscape	Acres Served:	1
Facility ID:	114424	Facility Type:	PUMP
Facility Name:	Westport Business Park	Pump Type:	Centrifugal
Pump Diameter (in):	3	Well Diameter (in):	0
Pump Capacity:	240	Intake Depth (ft):	0
Intake Elevation (ft):	0	Well Depth (ft):	0
Casing Depth (ft):	0	Well Use:	Primary
Facility Status:	Existing	Facility Type:	IRR
Source:	On-site Lake(s)	Permitted:	Yes

GEOCHECK® - PHYSICAL SETTING SOURCE MAP FINDINGS

Map ID
Direction
Distance
Elevation | Database | EDR ID Number

7
SSE
1/4 - 1/2 Mile
Lower

FL WELLS **FLSO13020623617**

WELLS - SO:

Permit #:	06-06527-W	Application #:	141217-13
Permit Type:	GP	Project Name:	GREYSTAR (AKA 33 WEST APARTMENTS)
Land Use:	Landscape	Acres Served:	3.29
Facility ID:	263114	Facility Type:	PUMP
Facility Name:	Pump 1	Pump Type:	Centrifugal
Pump Diameter (in):	6	Well Diameter (in):	0
Pump Capacity:	110	Intake Depth (ft):	0
Intake Elevation (ft):	0	Well Depth (ft):	0
Casing Depth (ft):	0	Well Use:	Primary
Facility Status:	Proposed	Facility Type:	IRR
Source:	On-site Lake(s)	Permitted:	Yes

8
SW
1/4 - 1/2 Mile
Lower

FL WELLS **FLSO13020459219**

WELLS - SO:

Permit #:	06-02023-W	Application #:	140825-4
Permit Type:	GP	Project Name:	SFWMD FIELD OFFICE- DAVIE
Land Use:	Landscape	Acres Served:	9
Facility ID:	34979	Facility Type:	PUMP
Facility Name:	PUMP 1	Pump Type:	Centrifugal
Pump Diameter (in):	3	Well Diameter (in):	0
Pump Capacity:	280	Intake Depth (ft):	0
Intake Elevation (ft):	0	Well Depth (ft):	0
Casing Depth (ft):	0	Well Use:	Primary
Facility Status:	Existing	Facility Type:	IRR
Source:	On-site Lake(s) / Pond(s)	Permitted:	Yes

9
South
1/4 - 1/2 Mile
Lower

FL WELLS **FLSO13020620489**

WELLS - SO:

Permit #:	06-07212-W	Application #:	151021-3
Permit Type:	GP	Project Name:	WENDYS
Land Use:	Landscape	Acres Served:	.75
Facility ID:	272183	Facility Type:	WELL
Facility Name:	Well 1	Pump Type:	Centrifugal
Pump Diameter (in):	0	Well Diameter (in):	2
Pump Capacity:	55	Intake Depth (ft):	0
Intake Elevation (ft):	0	Well Depth (ft):	100
Casing Depth (ft):	60	Well Use:	Primary
Facility Status:	Proposed	Facility Type:	IRR
Source:	Surficial Aquifer System	Permitted:	Yes

GEOCHECK® - PHYSICAL SETTING SOURCE MAP FINDINGS

Map ID
Direction
Distance
Elevation | Database | EDR ID Number

10
West
1/4 - 1/2 Mile
Lower

FL WELLS **FLSO13020583433**

WELLS - SO:

Permit #:	06-03545-W	Application #:	071214-8
Permit Type:	GP	Project Name:	BROWARD AREA OFFICE
Land Use:	Landscape	Acres Served:	4.15
Facility ID:	219062	Facility Type:	WELL
Facility Name:	DAV-1	Pump Type:	Centrifugal
Pump Diameter (in):	0	Well Diameter (in):	3
Pump Capacity:	160	Intake Depth (ft):	0
Intake Elevation (ft):	0	Well Depth (ft):	30
Casing Depth (ft):	0	Well Use:	Primary
Facility Status:	Existing	Facility Type:	IRR
Source:	Biscayne Aquifer	Permitted:	Yes

11
West
1/4 - 1/2 Mile
Lower

FL WELLS **FLSO13020634050**

WELLS - SO:

Permit #:	06-06787-W	Application #:	200123-5
Permit Type:	GP	Project Name:	COLLEGE AVENUE PHASE II
Land Use:	Landscape	Acres Served:	4
Facility ID:	283650	Facility Type:	WELL
Facility Name:	WELL-3	Pump Type:	Centrifugal
Pump Diameter (in):	0	Well Diameter (in):	3
Pump Capacity:	20.6	Intake Depth (ft):	0
Intake Elevation (ft):	0	Well Depth (ft):	100
Casing Depth (ft):	80	Well Use:	Primary
Facility Status:	Proposed	Facility Type:	IRR
Source:	Biscayne Aquifer	Permitted:	Yes

12
ESE
1/4 - 1/2 Mile
Lower

FED USGS **USGS40000235057**

Organization ID:	USGS-FL	Organization Name:	USGS Florida Water Science Center
Monitor Location:	G - 513	Type:	Well
Description:	Not Reported	HUC:	03090202
Drainage Area:	Not Reported	Drainage Area Units:	Not Reported
Contrib Drainage Area:	Not Reported	Contrib Drainage Area Unts:	Not Reported
Aquifer:	Not Reported	Formation Type:	Not Reported
Aquifer Type:	Not Reported	Construction Date:	19460101
Well Depth:	224	Well Depth Units:	ft
Well Hole Depth:	Not Reported	Well Hole Depth Units:	Not Reported

Map ID
Direction
Distance
Elevation | Database | EDR ID Number

13
North
1/2 - 1 Mile
Lower

FL WELLS **FLSO13020603230**

WELLS - SO:

Permit #:	06-05733-W	Application #:	090223-8
Permit Type:	GP	Project Name:	MINOR PARK GROUP 2
Land Use:	Landscape	Acres Served:	15.75
Facility ID:	230328	Facility Type:	WELL
Facility Name:	Fumpston Park Well	Pump Type:	Centrifugal
Pump Diameter (in):	0	Well Diameter (in):	3
Pump Capacity:	75	Intake Depth (ft):	0
Intake Elevation (ft):	0	Well Depth (ft):	60
Casing Depth (ft):	50	Well Use:	Primary
Facility Status:	Existing	Facility Type:	IRR
Source:	Biscayne Aquifer	Permitted:	Yes

14
NW
1/2 - 1 Mile
Lower

FL WELLS **FLSO13020603231**

WELLS - SO:

Permit #:	06-05733-W	Application #:	090223-8
Permit Type:	GP	Project Name:	MINOR PARK GROUP 2
Land Use:	Landscape	Acres Served:	15.75
Facility ID:	230329	Facility Type:	WELL
Facility Name:	Pop Travers Well	Pump Type:	Centrifugal
Pump Diameter (in):	0	Well Diameter (in):	4
Pump Capacity:	250	Intake Depth (ft):	0
Intake Elevation (ft):	0	Well Depth (ft):	60
Casing Depth (ft):	50	Well Use:	Primary
Facility Status:	Existing	Facility Type:	IRR
Source:	Biscayne Aquifer	Permitted:	Yes

B15
SSW
1/2 - 1 Mile
Lower

FL WELLS **FLSO13020611618**

WELLS - SO:

Permit #:	06-06670-W	Application #:	130417-12
Permit Type:	GP	Project Name:	DAVIE ROAD IMPROVEMENTS
Land Use:	Landscape	Acres Served:	.21
Facility ID:	265371	Facility Type:	WELL
Facility Name:	1	Pump Type:	Centrifugal
Pump Diameter (in):	0	Well Diameter (in):	3
Pump Capacity:	80	Intake Depth (ft):	0
Intake Elevation (ft):	0	Well Depth (ft):	100
Casing Depth (ft):	80	Well Use:	Primary
Facility Status:	Proposed	Facility Type:	IRR
Source:	Surficial Aquifer System	Permitted:	Yes

GEOCHECK® - PHYSICAL SETTING SOURCE MAP FINDINGS

Map ID
Direction
Distance
Elevation | Database | EDR ID Number

B16
SSW
1/2 - 1 Mile
Lower

FL WELLS **FLSO13020485280**

WELLS - SO:

Permit #:	06-07027-W	Application #:	141112-10
Permit Type:	GP	Project Name:	MCDONALDS
Land Use:	Landscape	Acres Served:	.63
Facility ID:	269699	Facility Type:	WELL
Facility Name:	Well	Pump Type:	Cent Wellpoint
Pump Diameter (in):	0	Well Diameter (in):	3
Pump Capacity:	55	Intake Depth (ft):	0
Intake Elevation (ft):	0	Well Depth (ft):	60
Casing Depth (ft):	55	Well Use:	Primary
Facility Status:	Proposed	Facility Type:	IRR
Source:	Biscayne Aquifer	Permitted:	Yes

B17
South
1/2 - 1 Mile
Lower

FL WELLS **FLSO13020585132**

WELLS - SO:

Permit #:	06-06050-W	Application #:	100616-8
Permit Type:	GP	Project Name:	HESS CORPORATION
Land Use:	Landscape	Acres Served:	1
Facility ID:	255630	Facility Type:	WELL
Facility Name:	1	Pump Type:	Suction
Pump Diameter (in):	0	Well Diameter (in):	4
Pump Capacity:	60	Intake Depth (ft):	0
Intake Elevation (ft):	0	Well Depth (ft):	60
Casing Depth (ft):	55	Well Use:	Primary
Facility Status:	Existing	Facility Type:	IRR
Source:	Surficial Aquifer System	Permitted:	Yes

C18
SSW
1/2 - 1 Mile
Lower

FL WELLS **FLSO13020603255**

WELLS - SO:

Permit #:	06-05824-W	Application #:	090709-5
Permit Type:	GP	Project Name:	CHASE BANK
Land Use:	Landscape	Acres Served:	1
Facility ID:	230412	Facility Type:	WELL
Facility Name:	Well-1	Pump Type:	Centrifugal
Pump Diameter (in):	2	Well Diameter (in):	2
Pump Capacity:	60	Intake Depth (ft):	0
Intake Elevation (ft):	0	Well Depth (ft):	80
Casing Depth (ft):	70	Well Use:	Primary
Facility Status:	Proposed	Facility Type:	IRR
Source:	Biscayne Aquifer	Permitted:	Yes

Map ID
Direction
Distance
Elevation | Database | EDR ID Number

C19
SSW
1/2 - 1 Mile
Lower

FL WELLS **FLSO13020603256**

WELLS - SO:

Permit #:	06-109485-W	Application #:	230808-39790
Permit Type:	GP	Project Name:	Chase Bank
Land Use:	Landscape	Acres Served:	1
Facility ID:	230412	Facility Type:	WELL
Facility Name:	Well-1	Pump Type:	Centrifugal
Pump Diameter (in):	2	Well Diameter (in):	2
Pump Capacity:	60	Intake Depth (ft):	0
Intake Elevation (ft):	0	Well Depth (ft):	80
Casing Depth (ft):	70	Well Use:	Primary
Facility Status:	Proposed	Facility Type:	IRR
Source:	Biscayne Aquifer	Permitted:	Yes

20
South
1/2 - 1 Mile
Lower

FL WELLS **FLSO13020511435**

WELLS - SO:

Permit #:	06-03806-W	Application #:	160817-23
Permit Type:	GP	Project Name:	PALM TRACE LANDINGS
Land Use:	Landscape	Acres Served:	7
Facility ID:	132490	Facility Type:	PUMP
Facility Name:	Phase 1	Pump Type:	Centrifugal
Pump Diameter (in):	3	Well Diameter (in):	0
Pump Capacity:	110	Intake Depth (ft):	0
Intake Elevation (ft):	0	Well Depth (ft):	0
Casing Depth (ft):	0	Well Use:	Primary
Facility Status:	Existing	Facility Type:	IRR
Source:	On-site Lake(s)	Permitted:	Yes

D21
ESE
1/2 - 1 Mile
Lower

FL WELLS **FLSO13020606833**

WELLS - SO:

Permit #:	06-07461-W	Application #:	170104-4
Permit Type:	GP	Project Name:	STORE MASTER FUNDING I V L L C
Land Use:	Landscape	Acres Served:	3.93
Facility ID:	270161	Facility Type:	WELL
Facility Name:	Well-Existing	Pump Type:	Centrifugal
Pump Diameter (in):	0	Well Diameter (in):	2
Pump Capacity:	0	Intake Depth (ft):	0
Intake Elevation (ft):	0	Well Depth (ft):	0
Casing Depth (ft):	0	Well Use:	To be Plugged and Abandoned
Facility Status:	Abandoned	Facility Type:	IRR
Source:	Biscayne Aquifer	Permitted:	Yes

Map ID
Direction
Distance
Elevation | Database | EDR ID Number

D22
ESE
1/2 - 1 Mile
Lower

FL WELLS **FLSO13020647981**

WELLS - SO:

Permit #:	06-07461-W	Application #:	170104-4
Permit Type:	GP	Project Name:	STORE MASTER FUNDING I V L L C
Land Use:	Landscape	Acres Served:	3.93
Facility ID:	275697	Facility Type:	WELL
Facility Name:	STORE MASTER FUNDING IV LLC % FLAGLER CONSTRUCTION EQ LLC		
Pump Type:	Centrifugal	Pump Diameter (in):	0
Well Diameter (in):	2	Pump Capacity:	60
Intake Depth (ft):	0	Intake Elevation (ft):	3
Well Depth (ft):	60	Casing Depth (ft):	52
Well Use:	Primary	Facility Status:	Proposed
Facility Type:	IRR	Source:	Biscayne Aquifer
Permitted:	Yes		

23
NNE
1/2 - 1 Mile
Lower

FL WELLS **FLSO13020603233**

WELLS - SO:

Permit #:	06-05733-W	Application #:	090223-8
Permit Type:	GP	Project Name:	MINOR PARK GROUP 2
Land Use:	Landscape	Acres Served:	15.75
Facility ID:	230333	Facility Type:	PUMP
Facility Name:	Jack Carter Harmony Park Pump		
Pump Type:	Centrifugal	Pump Diameter (in):	2
Well Diameter (in):	0	Pump Capacity:	130
Intake Depth (ft):	0	Intake Elevation (ft):	0
Well Depth (ft):	0	Casing Depth (ft):	0
Well Use:	Primary	Facility Status:	Existing
Facility Type:	IRR	Source:	Off-site Canal(s)
Permitted:	Yes		

E24
NW
1/2 - 1 Mile
Lower

FL WELLS **FLSO13020583411**

WELLS - SO:

Permit #:	06-04707-W	Application #:	060406-16
Permit Type:	GP		
Project Name:	DAVIE, TROPICAL, PLANTATION PARK ELEM/SEMINOLE MIDDLE		
Land Use:	Landscape	Acres Served:	17.25
Facility ID:	193051	Facility Type:	WELL
Facility Name:	1/1891	Pump Type:	Centrifugal
Pump Diameter (in):	0	Well Diameter (in):	6
Pump Capacity:	350	Intake Depth (ft):	0
Intake Elevation (ft):	0	Well Depth (ft):	80
Casing Depth (ft):	80	Well Use:	Primary
Facility Status:	Existing	Facility Type:	IRR

Source:	Biscayne Aquifer	Permitted:	Yes

F25
ENE **FED USGS** **USGS40000235090**
1/2 - 1 Mile
Higher

Organization ID:	USGS-FL	Organization Name:	USGS Florida Water Science Center
Monitor Location:	G -1173	Type:	Well
Description:	Not Reported	HUC:	03090202
Drainage Area:	Not Reported	Drainage Area Units:	Not Reported
Contrib Drainage Area:	Not Reported	Contrib Drainage Area Unts:	Not Reported
Aquifer:	Not Reported	Formation Type:	Not Reported
Aquifer Type:	Not Reported	Construction Date:	19610101
Well Depth:	149	Well Depth Units:	ft
Well Hole Depth:	Not Reported	Well Hole Depth Units:	Not Reported

---

C26
SSW **FL WELLS** **FLSO13020583431**
1/2 - 1 Mile
Lower

WELLS - SO:

Permit #:	06-04706-W	Application #:	060406-15
Permit Type:	GP		
Project Name:	EISENHOWER ELEM/FORMAN ELEM/MCFATTER VOTECH		
Land Use:	Landscape	Acres Served:	16.75
Facility ID:	193103	Facility Type:	PUMP
Facility Name:	1/1291	Pump Type:	Centrifugal
Pump Diameter (in):	8	Well Diameter (in):	0
Pump Capacity:	200	Intake Depth (ft):	0
Intake Elevation (ft):	0	Well Depth (ft):	0
Casing Depth (ft):	0	Well Use:	Primary
Facility Status:	Existing	Facility Type:	IRR
Source:	On-site Lake(s)	Permitted:	Yes

D27
ESE **FL WELLS** **FLSO13020593580**
1/2 - 1 Mile
Lower

WELLS - SO:

Permit #:	06-05153-W	Application #:	070716-12
Permit Type:	GP	Project Name:	GLENNS AUTOMOTIVE CENTER
Land Use:	Landscape	Acres Served:	.5
Facility ID:	215371	Facility Type:	WELL
Facility Name:	W-1	Pump Type:	Centrifugal
Pump Diameter (in):	0	Well Diameter (in):	4
Pump Capacity:	50	Intake Depth (ft):	0
Intake Elevation (ft):	0	Well Depth (ft):	60
Casing Depth (ft):	50	Well Use:	Primary
Facility Status:	Proposed	Facility Type:	IRR
Source:	Biscayne Aquifer	Permitted:	Yes

GEOCHECK® - PHYSICAL SETTING SOURCE MAP FINDINGS

Map ID
Direction
Distance
Elevation | Database | EDR ID Number

G28
SW
1/2 - 1 Mile
Lower

FL WELLS **FLSO13020647232**

WELLS - SO:

Permit #:	06-07558-W	Application #:	170630-7
Permit Type:	GP	Project Name:	NOVA DRIVE IMPROVEMENTS
Land Use:	Landscape	Acres Served:	.42
Facility ID:	277027	Facility Type:	WELL
Facility Name:	WELL-1	Pump Type:	Centrifugal
Pump Diameter (in):	0	Well Diameter (in):	2
Pump Capacity:	43	Intake Depth (ft):	4.5
Intake Elevation (ft):	0	Well Depth (ft):	45
Casing Depth (ft):	35	Well Use:	Primary
Facility Status:	Proposed	Facility Type:	IRR
Source:	Biscayne Aquifer	Permitted:	Yes

H29
SE
1/2 - 1 Mile
Lower

FL WELLS **FLSO13020642626**

WELLS - SO:

Permit #:	06-07926-W	Application #:	190823-8
Permit Type:	GP	Project Name:	KELLY TRACTOR CO
Land Use:	Landscape	Acres Served:	5
Facility ID:	282542	Facility Type:	WELL
Facility Name:	W-2	Pump Type:	Centrifugal
Pump Diameter (in):	0	Well Diameter (in):	4
Pump Capacity:	120	Intake Depth (ft):	0
Intake Elevation (ft):	0	Well Depth (ft):	60
Casing Depth (ft):	50	Well Use:	Production
Facility Status:	Proposed	Facility Type:	IRR
Source:	Biscayne Aquifer	Permitted:	Yes

30
WSW
1/2 - 1 Mile
Lower

FL WELLS **FLSO13020459301**

WELLS - SO:

Permit #:	06-05758-W	Application #:	090317-6
Permit Type:	GP	Project Name:	NATIONAL RUST AND WATER
Land Use:	Industrial	Acres Served:	1
Facility ID:	228550	Facility Type:	WELL
Facility Name:	well 1	Pump Type:	Centrifugal
Pump Diameter (in):	0	Well Diameter (in):	2.5
Pump Capacity:	45	Intake Depth (ft):	0
Intake Elevation (ft):	0	Well Depth (ft):	0
Casing Depth (ft):	0	Well Use:	Primary
Facility Status:	Existing	Facility Type:	Industrial
Source:	Surficial Aquifer System	Permitted:	Yes

GEOCHECK® - PHYSICAL SETTING SOURCE MAP FINDINGS

Map ID
Direction
Distance
Elevation | Database | EDR ID Number

E31
NW
1/2 - 1 Mile
Lower

FL WELLS **FLSO13020584239**

WELLS - SO:

Permit #:	06-05739-W	Application #:	090223-17
Permit Type:	GP	Project Name:	SEMINOLE PARK AND DOG PARK
Land Use:	Landscape	Acres Served:	17
Facility ID:	230387	Facility Type:	PUMP
Facility Name:	Dog Park Pump	Pump Type:	Centrifugal
Pump Diameter (in):	2	Well Diameter (in):	0
Pump Capacity:	50	Intake Depth (ft):	0
Intake Elevation (ft):	0	Well Depth (ft):	0
Casing Depth (ft):	0	Well Use:	Primary
Facility Status:	Existing	Facility Type:	IRR
Source:	OPWCD Canal	Permitted:	Yes

32
SSE
1/2 - 1 Mile
Lower

FL WELLS **FLSO13020529809**

WELLS - SO:

Permit #:	06-03806-W	Application #:	160817-23
Permit Type:	GP	Project Name:	PALM TRACE LANDINGS
Land Use:	Landscape	Acres Served:	7
Facility ID:	223623	Facility Type:	PUMP
Facility Name:	Phase 2	Pump Type:	Centrifugal
Pump Diameter (in):	3	Well Diameter (in):	0
Pump Capacity:	110	Intake Depth (ft):	0
Intake Elevation (ft):	0	Well Depth (ft):	0
Casing Depth (ft):	0	Well Use:	Primary
Facility Status:	Existing	Facility Type:	IRR
Source:	On-site Lake(s)	Permitted:	Yes

G33
SW
1/2 - 1 Mile
Lower

FL WELLS **FLSO13020486351**

WELLS - SO:

Permit #:	06-03457-W	Application #:	011116-10
Permit Type:	GP	Project Name:	UNIVERSITY COMMONS
Land Use:	Landscape	Acres Served:	9.76
Facility ID:	116882	Facility Type:	PUMP
Facility Name:	1	Pump Type:	Centrifugal
Pump Diameter (in):	3	Well Diameter (in):	0
Pump Capacity:	75	Intake Depth (ft):	0
Intake Elevation (ft):	5	Well Depth (ft):	0
Casing Depth (ft):	0	Well Use:	Primary
Facility Status:	Proposed	Facility Type:	IRR
Source:	On-site Lake(s)	Permitted:	Yes

Map ID
Direction
Distance
Elevation | Database | EDR ID Number

F34
ENE
1/2 - 1 Mile
Lower

FED USGS **USGS40000235092**

Organization ID:	USGS-FL	Organization Name:	USGS Florida Water Science Center
Monitor Location:	G -2143	Type:	Well
Description:	Not Reported	HUC:	03090202
Drainage Area:	Not Reported	Drainage Area Units:	Not Reported
Contrib Drainage Area:	Not Reported	Contrib Drainage Area Unts:	Not Reported
Aquifer:	Not Reported	Formation Type:	Not Reported
Aquifer Type:	Not Reported	Construction Date:	Not Reported
Well Depth:	77.5	Well Depth Units:	ft
Well Hole Depth:	Not Reported	Well Hole Depth Units:	Not Reported

---

35
South
1/2 - 1 Mile
Lower

FL WELLS **FLSO13020623562**

WELLS - SO:

Permit #:	06-06413-W	Application #:	130911-5
Permit Type:	GP	Project Name:	SIGNATURE AT DAVIE PHASE I I
Land Use:	Landscape	Acres Served:	9.71
Facility ID:	261160	Facility Type:	WELL
Facility Name:	Well 1	Pump Type:	Centrifugal
Pump Diameter (in):	0	Well Diameter (in):	4
Pump Capacity:	150	Intake Depth (ft):	0
Intake Elevation (ft):	0	Well Depth (ft):	80
Casing Depth (ft):	60	Well Use:	Primary
Facility Status:	Existing	Facility Type:	IRR
Source:	Surficial Aquifer System	Permitted:	Yes

I36
ESE
1/2 - 1 Mile
Lower

FED USGS **USGS40000235037**

Organization ID:	USGS-FL	Organization Name:	USGS Florida Water Science Center
Monitor Location:	G -2741	Type:	Well
Description:	FERNCREST UTILITIES MONITOR WELL MW 2		
HUC:	03090202	Drainage Area:	Not Reported
Drainage Area Units:	Not Reported	Contrib Drainage Area:	Not Reported
Contrib Drainage Area Unts:	Not Reported	Aquifer:	Biscayne aquifer
Formation Type:	Biscayne Limestone Aquifer		
Aquifer Type:	Unconfined single aquifer	Construction Date:	19810101
Well Depth:	100	Well Depth Units:	ft
Well Hole Depth:	Not Reported	Well Hole Depth Units:	Not Reported

Map ID
Direction
Distance
Elevation | Database | EDR ID Number

I37
ESE
1/2 - 1 Mile
Lower

FED USGS **USGS40000235038**

Organization ID:	USGS-FL	Organization Name:	USGS Florida Water Science Center
Monitor Location:	G -2742	Type:	Well
Description:	FERNCREST UTILITIES MONITOR WELL MW 3		
HUC:	03090202	Drainage Area:	Not Reported
Drainage Area Units:	Not Reported	Contrib Drainage Area:	Not Reported
Contrib Drainage Area Unts:	Not Reported	Aquifer:	Biscayne aquifer
Formation Type:	Biscayne Limestone Aquifer		
Aquifer Type:	Unconfined single aquifer	Construction Date:	19810101
Well Depth:	180	Well Depth Units:	ft
Well Hole Depth:	Not Reported	Well Hole Depth Units:	Not Reported

---

38
South
1/2 - 1 Mile
Lower

FRDS PWS **FL4060419**

Epa region:	04	State:	FL
Pwsid:	FL4060419	Pwsname:	FERN CREST UTILITIES, INC.
Cityserved:	Not Reported	Stateserved:	FL
Zipserved:	Not Reported	Fipscounty:	12011
Status:	Active	Retpopsrvd:	2895
Pwssvcconn:	1500	Psource longname:	Groundwater
Pwstype:	CWS	Owner:	Private
Contact:	ROBERT V. SALERNO, GENERAL MANAGER/PRESIDENT		
Contactorgname:	FERNCREST UTILITIES INC.	Contactphone:	954-587-8833
Contactaddress1:	3015 SW 54 AVE	Contactaddress2:	Not Reported
Contactcity:	FT LAUDERDALE	Contactstate:	FL
Contactzip:	33314	Pwsactivitycode:	A
Pwsid:	FL4060419	Facid:	72934060419
Facname:	FERNCREST	Factype:	Treatment_plant
Facactivitycode:	A	Trtobjective:	disinfection
Trtprocess:	gaseous chlorination, post		
Factypecode:	TP		
Pwsid:	FL4060419	Facid:	72934060419
Facname:	FERNCREST	Factype:	Treatment_plant
Facactivitycode:	A	Trtobjective:	disinfection
Trtprocess:	chloramines	Factypecode:	TP
Pwsid:	FL4060419	Facid:	72934060419
Facname:	FERNCREST	Factype:	Treatment_plant
Facactivitycode:	A	Trtobjective:	particulate removal
Trtprocess:	filtration, rapid sand	Factypecode:	TP
Pwsid:	FL4060419	Facid:	72934060419
Facname:	FERNCREST	Factype:	Treatment_plant
Facactivitycode:	A	Trtobjective:	corrosion control
Trtprocess:	lime - soda ash addition	Factypecode:	TP
Pwsid:	FL4060419	Facid:	72934060419
Facname:	FERNCREST	Factype:	Treatment_plant
Facactivitycode:	A	Trtobjective:	softening (hardness removal)

Trtprocess:	filtration, rapid sand	Factypecode:	TP
Pwsid:	FL4060419	Facid:	72934060419
Facname:	FERNCREST	Factype:	Treatment_plant
Facactivitycode:	A	Trtobjective:	softening (hardness removal)
Trtprocess:	lime - soda ash addition	Factypecode:	TP
Pwsid:	FL4060419	Facid:	72934060419
Facname:	FERNCREST	Factype:	Treatment_plant
Facactivitycode:	A	Trtobjective:	other
Trtprocess:	fluoridation	Factypecode:	TP
PWS ID:	FL4060419	PWS name:	FERNCREST UTILITIES
Address:	3015 SW 54 AVE	Care of:	Not Reported
City:	FT LAUDERDALE	State:	FL
Zip:	33314	Owner:	FERNCREST UTILITIES
Source code:	Ground water	Population:	5500
PWS ID:	FL4060419	PWS type:	System Owner/Responsible Party
PWS name:	FERNCREST UTILITIES INC.	PWS address:	COLLINS FORMAN
PWS address:	3015 SW 54 AVE	PWS city:	FT LAUDERDALE
PWS state:	FL	PWS zip:	33314
PWS name:	FERNCREST UTILITIES, INC.	PWS type code:	C
Retail population served:	5500		
Contact:	ROBERT V. SALERNO, GENERAL MANAGER/PRESIDENT		
Contact address:	3015 SW 54 AVE	Contact address:	FT LAUDERDALE
Contact city:	FL	Contact state:	33
Contact zip:	954-587-88	Contact telephone:	Not Reported
County:	BROWARD	Source:	Ground water
Treatment Objective:	DISINFECTION	Process:	GASEOUS CHLORINATION, POST
Population:	5500		
County:	BROWARD	Source:	Ground water
Treatment Objective:	SOFTENING (HARDNESS REMOVAL)		
Process:	LIME - SODA ASH ADDITION	Population:	5500
County:	BROWARD	Source:	Ground water
Treatment Objective:	Z	Process:	FLUORIDATION
Population:	5500		
PWS ID:	FL4060419	Activity status:	Active
Date system activated:	Not Reported	Date system deactivated:	Not Reported
Retail population:	00005500	System name:	FERNCREST UTILITIES
System address:	Not Reported	System address:	3015 SW 54 AVE
System city:	FT LAUDERDALE	System state:	FL
System zip:	33314		
Population served:	5,001 - 10,000 Persons	Treatment:	Treated
Latitude:	260500	Longitude:	0801330
Latitude:	260500	Longitude:	0801330
State:	FL	Latitude degrees:	26
Latitude minutes:	5	Latitude seconds:	0.0000
Longitude degrees:	80	Longitude minutes:	13
Longitude seconds:	30.0000		
Violation id:	20060008212	Orig code:	S
State:	FL	Violation Year:	2006
Contamination code:	2950	Contamination Name:	TTHM

Violation code:	02	Violation name:	MCL, Average
Rule code:	210	Rule name:	St1 DBP
Violation measur:	227	Unit of measure:	UG/L
State mcl:	Not Reported	Cmp bdt:	07/01/2006
Cmp edt:	09/30/2006		

Violation id:	20060008216	Orig code:	S
State:	FL	Violation Year:	2006
Contamination code:	2456	Contamination Name:	Total Haloacetic Acids (HAA5)
Violation code:	02	Violation name:	MCL, Average
Rule code:	210	Rule name:	St1 DBP
Violation measur:	141	Unit of measure:	UG/L
State mcl:	Not Reported	Cmp bdt:	07/01/2006
Cmp edt:	09/30/2006		

Violation id:	20080006698	Orig code:	S
State:	FL	Violation Year:	2008
Contamination code:	3100	Contamination Name:	Coliform (TCR)
Violation code:	22	Violation name:	MCL, Monthly (TCR)
Rule code:	110	Rule name:	TCR
Violation measur:	Not Reported	Unit of measure:	Not Reported
State mcl:	Not Reported	Cmp bdt:	06/01/2008
Cmp edt:	06/30/2008		

Violation id:	20090004658	Orig code:	S
State:	FL	Violation Year:	2008
Contamination code:	3100	Contamination Name:	Coliform (TCR)
Violation code:	25	Violation name:	Monitoring, Repeat Major (TCR)
Rule code:	110	Rule name:	TCR
Violation measur:	Not Reported	Unit of measure:	Not Reported
State mcl:	Not Reported	Cmp bdt:	04/01/2008
Cmp edt:	04/30/2008		

Violation id:	20100000596	Orig code:	S
State:	FL	Violation Year:	2009
Contamination code:	3100	Contamination Name:	Coliform (TCR)
Violation code:	26	Violation name:	Monitoring, Repeat Minor (TCR)
Rule code:	110	Rule name:	TCR
Violation measur:	Not Reported	Unit of measure:	Not Reported
State mcl:	Not Reported	Cmp bdt:	11/01/2009
Cmp edt:	11/30/2009		

Violation id:	20100002877	Orig code:	S
State:	FL	Violation Year:	2009
Contamination code:	1040	Contamination Name:	Nitrate
Violation code:	03	Violation name:	Monitoring, Regular
Rule code:	331	Rule name:	Nitrates
Violation measur:	Not Reported	Unit of measure:	Not Reported
State mcl:	Not Reported	Cmp bdt:	01/01/2009
Cmp edt:	12/31/2009		

Violation id:	20120001293	Orig code:	S
State:	FL	Violation Year:	2011
Contamination code:	1094	Contamination Name:	Asbestos
Violation code:	03	Violation name:	Monitoring, Regular
Rule code:	333	Rule name:	Other IOC
Violation measur:	Not Reported	Unit of measure:	Not Reported
State mcl:	Not Reported	Cmp bdt:	01/01/2011
Cmp edt:	12/31/2011		

Violation id:	20120004417	Orig code:	S
State:	FL	Violation Year:	2012

Contamination code:	3100	Contamination Name:	Coliform (TCR)
Violation code:	24	Violation name:	Monitoring, Routine Minor (TCR)
Rule code:	110	Rule name:	TCR
Violation measur:	Not Reported	Unit of measure:	Not Reported
State mcl:	Not Reported	Cmp bdt:	07/01/2012
Cmp edt:	07/31/2012		

Violation id:	20140002383	Orig code:	S
State:	FL	Violation Year:	2014
Contamination code:	3014	Contamination Name:	E. COLI
Violation code:	34	Violation name:	Monitoring, Source Water (GWR)
Rule code:	140	Rule name:	GWR
Violation measur:	Not Reported	Unit of measure:	Not Reported
State mcl:	Not Reported	Cmp bdt:	01/01/2014
Cmp edt:	Not Reported		

Violation id:	20140002384	Orig code:	S
State:	FL	Violation Year:	2014
Contamination code:	3100	Contamination Name:	Coliform (TCR)
Violation code:	22	Violation name:	MCL, Monthly (TCR)
Rule code:	110	Rule name:	TCR
Violation measur:	Not Reported	Unit of measure:	Not Reported
State mcl:	Not Reported	Cmp bdt:	01/01/2014
Cmp edt:	01/31/2014		

PWS currently has or had major violation(s) or enforcement:Yes

Violation ID:	94V0001	Violation source ID:	Not Reported
PWS telephone:	Not Reported	Contaminant:	Coliform (Tcr)
Violation type:	Max Contaminant Level, Monthly (TCR)		
Violation start date:	060194	Violation end date:	063094
Violation period (months):	001	Violation awareness date:	063094
Major violator:	Not Reported	Maximum contaminant level:	Not Reported
Number of required samples:	Not Reported	Number of samples taken:	Not Reported
Analysis method:	Not Reported	Analysis result:	Not Reported

Violation ID:	20060008212	Orig Code:	S
Enforcemnt FY:	2007	Enforcement Action:	10/11/2006
Enforcement Detail:	St BCA signed	Enforcement Category:	Formal

Violation ID:	20060008212	Orig Code:	S
Enforcemnt FY:	2006	Enforcement Action:	08/11/2006
Enforcement Detail:	St Violation/Reminder Notice		
Enforcement Category:	Informal		

Violation ID:	20060008216	Orig Code:	S
Enforcemnt FY:	2006	Enforcement Action:	08/11/2006
Enforcement Detail:	St Violation/Reminder Notice		
Enforcement Category:	Informal		

Violation ID:	20060008216	Orig Code:	S
Enforcemnt FY:	2007	Enforcement Action:	10/11/2006
Enforcement Detail:	St BCA signed	Enforcement Category:	Formal

Violation ID:	20080006698	Orig Code:	S
Enforcemnt FY:	2008	Enforcement Action:	07/23/2008
Enforcement Detail:	St Violation/Reminder Notice		
Enforcement Category:	Informal		

Violation ID:	20120001293	Orig Code:	S
Enforcemnt FY:	2012	Enforcement Action:	02/15/2012
Enforcement Detail:	St Compliance achieved	Enforcement Category:	Resolving

Violation ID:	20120001293	Orig Code:	S
Enforcemnt FY:	2012	Enforcement Action:	01/23/2012
Enforcement Detail:	St Tech Assistance Visit	Enforcement Category:	Informal
Violation ID:	20120004417	Orig Code:	S
Enforcemnt FY:	2013	Enforcement Action:	11/14/2012
Enforcement Detail:	St Public Notif received	Enforcement Category:	Informal
Violation ID:	20120004417	Orig Code:	S
Enforcemnt FY:	2013	Enforcement Action:	10/10/2012
Enforcement Detail:	St Violation/Reminder Notice		
Enforcement Category:	Informal		
Violation ID:	20120004417	Orig Code:	S
Enforcemnt FY:	2013	Enforcement Action:	03/06/2013
Enforcement Detail:	St AO (w/o penalty) issued		
Enforcement Category:	Formal		
Violation ID:	20140002383	Orig Code:	S
Enforcemnt FY:	2014	Enforcement Action:	03/26/2014
Enforcement Detail:	St Violation/Reminder Notice		
Enforcement Category:	Informal		
Violation ID:	20140002383	Orig Code:	S
Enforcemnt FY:	2014	Enforcement Action:	03/28/2014
Enforcement Detail:	St Compliance Meeting conducted		
Enforcement Category:	Informal		
Violation ID:	20140002384	Orig Code:	S
Enforcemnt FY:	2014	Enforcement Action:	03/28/2014
Enforcement Detail:	St Compliance Meeting conducted		
Enforcement Category:	Informal		
Violation ID:	20140002384	Orig Code:	S
Enforcemnt FY:	2014	Enforcement Action:	03/26/2014
Enforcement Detail:	St Violation/Reminder Notice		
Enforcement Category:	Informal		
Violation ID:	Not Reported	Orig Code:	S
Enforcemnt FY:	2004	Enforcement Action:	08/13/2004
Enforcement Detail:	St Compliance achieved	Enforcement Category:	Not Reported
PWS name:	FERNCREST UTILITIES, INC.	Population served:	5500
PWS type code:	C	Violation ID:	20060008212
Contaminant:	Tthm	Violation type:	2
Compliance start date:	7/1/2006 0:00:00	Compliance end date:	9/30/2006 0:00:00
Enforcement date:	10/11/2006 0:00:00	Enforcement action:	State BCA Signed
Violation measurement:	227		
PWS name:	FERNCREST UTILITIES, INC.	Population served:	5500
PWS type code:	C	Violation ID:	20060008212
Contaminant:	Tthm	Violation type:	2
Compliance start date:	7/1/2006 0:00:00	Compliance end date:	9/30/2006 0:00:00
Enforcement date:	8/11/2006 0:00:00	Enforcement action:	State Violation/Reminder Notice
Violation measurement:	227		
PWS name:	FERNCREST UTILITIES, INC.	Population served:	5500
PWS type code:	C	Violation ID:	20060008216
Contaminant:	2456	Violation type:	2
Compliance start date:	7/1/2006 0:00:00	Compliance end date:	9/30/2006 0:00:00
Enforcement date:	10/11/2006 0:00:00	Enforcement action:	State BCA Signed
Violation measurement:	141		

PWS name:	FERNCREST UTILITIES, INC.	Population served:	5500
PWS type code:	C	Violation ID:	20060008216
Contaminant:	2456	Violation type:	2
Compliance start date:	7/1/2006 0:00:00	Compliance end date:	9/30/2006 0:00:00
Enforcement date:	8/11/2006 0:00:00	Enforcement action:	State Violation/Reminder Notice
Violation measurement:	141		

PWS name:	FERNCREST UTILITIES, INC.	Population served:	5500
PWS type code:	C	Violation ID:	20080006698
Contaminant:	Coliform (Tcr)		
Violation type:	Max Contaminant Level, Monthly (TCR)		
Compliance start date:	6/1/2008 0:00:00	Compliance end date:	6/30/2008 0:00:00
Enforcement date:	7/23/2008 0:00:00	Enforcement action:	State Violation/Reminder Notice
Violation measurement:	Not Reported		

39
ENE
1/2 - 1 Mile
Lower

FED USGS **USGS40000235096**

Organization ID:	USGS-FL	Organization Name:	USGS Florida Water Science Center
Monitor Location:	G -1172	Type:	Well
Description:	Not Reported	HUC:	03090202
Drainage Area:	Not Reported	Drainage Area Units:	Not Reported
Contrib Drainage Area:	Not Reported	Contrib Drainage Area Unts:	Not Reported
Aquifer:	Not Reported	Formation Type:	Not Reported
Aquifer Type:	Not Reported	Construction Date:	19610101
Well Depth:	114	Well Depth Units:	ft
Well Hole Depth:	Not Reported	Well Hole Depth Units:	Not Reported

---

H40
SE
1/2 - 1 Mile
Lower

FL WELLS **FLSO13020570997**

WELLS - SO:

Permit #:	06-00170-W	Application #:	170802-4
Permit Type:	GP	Project Name:	FERNCREST WATER TREATMENT PLANT
Land Use:	Public Water Supply	Acres Served:	802
Facility ID:	136755	Facility Type:	WELL
Facility Name:	MW5	Pump Type:	None
Pump Diameter (in):	0	Well Diameter (in):	2
Pump Capacity:	0	Intake Depth (ft):	0
Intake Elevation (ft):	0	Well Depth (ft):	20
Casing Depth (ft):	10	Well Use:	Monitor
Facility Status:	Existing	Facility Type:	Monitor
Source:	Biscayne Aquifer	Permitted:	Yes

H41
SE
1/2 - 1 Mile
Lower

FL WELLS **FLSO13020528238**

WELLS - SO:

Permit #:	06-00170-W	Application #:	170802-4
Permit Type:	GP	Project Name:	FERNCREST WATER TREATMENT PLANT

Land Use:	Public Water Supply	Acres Served:	802
Facility ID:	136756	Facility Type:	WELL
Facility Name:	MW6	Pump Type:	None
Pump Diameter (in):	0	Well Diameter (in):	2
Pump Capacity:	0	Intake Depth (ft):	0
Intake Elevation (ft):	0	Well Depth (ft):	82
Casing Depth (ft):	72	Well Use:	Monitor
Facility Status:	Existing	Facility Type:	Monitor
Source:	Biscayne Aquifer	Permitted:	Yes

42
NW
1/2 - 1 Mile
Lower

FL WELLS **FLSO13020584240**

WELLS - SO:

Permit #:	06-05739-W	Application #:	090223-17
Permit Type:	GP	Project Name:	SEMINOLE PARK AND DOG PARK
Land Use:	Landscape	Acres Served:	17
Facility ID:	230388	Facility Type:	WELL
Facility Name:	Seminole Well	Pump Type:	Centrifugal
Pump Diameter (in):	0	Well Diameter (in):	4
Pump Capacity:	250	Intake Depth (ft):	0
Intake Elevation (ft):	0	Well Depth (ft):	70
Casing Depth (ft):	70	Well Use:	Primary
Facility Status:	Existing	Facility Type:	IRR
Source:	Biscayne Aquifer	Permitted:	Yes

43
NNE
1/2 - 1 Mile
Higher

FL WELLS **FLSO13020603229**

WELLS - SO:

Permit #:	06-05733-W	Application #:	090223-8
Permit Type:	GP	Project Name:	MINOR PARK GROUP 2
Land Use:	Landscape	Acres Served:	15.75
Facility ID:	230325	Facility Type:	WELL
Facility Name:	Jack Carter Harmony Park Well		
Pump Type:	Centrifugal	Pump Diameter (in):	0
Well Diameter (in):	2	Pump Capacity:	100
Intake Depth (ft):	0	Intake Elevation (ft):	0
Well Depth (ft):	60	Casing Depth (ft):	50
Well Use:	Primary	Facility Status:	Existing
Facility Type:	IRR	Source:	Biscayne Aquifer
Permitted:	Yes		

44
NNW
1/2 - 1 Mile
Lower

FL WELLS **FLSO13020583413**

WELLS - SO:

Permit #:	06-04707-W	Application #:	060406-16
Permit Type:	GP		
Project Name:	DAVIE, TROPICAL, PLANTATION PARK ELEM/SEMINOLE MIDDLE		

Land Use:	Landscape	Acres Served:	17.25
Facility ID:	193053	Facility Type:	PUMP
Facility Name:	1/0731	Pump Type:	Centrifugal
Pump Diameter (in):	8	Well Diameter (in):	0
Pump Capacity:	200	Intake Depth (ft):	0
Intake Elevation (ft):	0	Well Depth (ft):	0
Casing Depth (ft):	0	Well Use:	Primary
Facility Status:	Existing	Facility Type:	IRR
Source:	On-site Canal(s)	Permitted:	Yes

45
SSW
1/2 - 1 Mile
Lower

FED USGS **USGS40000235017**

Organization ID:	USGS-FL	Organization Name:	USGS Florida Water Science Center
Monitor Location:	G -1221	Type:	Well
Description:	Not Reported	HUC:	03090202
Drainage Area:	Not Reported	Drainage Area Units:	Not Reported
Contrib Drainage Area:	Not Reported	Contrib Drainage Area Unts:	Not Reported
Aquifer:	Biscayne aquifer	Formation Type:	Biscayne Limestone Aquifer
Aquifer Type:	Not Reported	Construction Date:	19621120
Well Depth:	20	Well Depth Units:	ft
Well Hole Depth:	20	Well Hole Depth Units:	ft

Ground water levels,Number of Measurements:	2	Level reading date:	1978-10-11
Feet below surface:	Not Reported	Feet to sea level:	2.13
Note:	Not Reported		

Level reading date:	1978-05-03	Feet below surface:	Not Reported
Feet to sea level:	1.30	Note:	Not Reported

46
SW
1/2 - 1 Mile
Lower

FL WELLS **FLSO13020583430**

WELLS - SO:

Permit #:	06-04706-W	Application #:	060406-15
Permit Type:	GP		
Project Name:	EISENHOWER ELEM/FORMAN ELEM/MCFATTER VOTECH		
Land Use:	Landscape	Acres Served:	16.75
Facility ID:	193102	Facility Type:	WELL
Facility Name:	1/1291	Pump Type:	Centrifugal
Pump Diameter (in):	0	Well Diameter (in):	4
Pump Capacity:	120	Intake Depth (ft):	0
Intake Elevation (ft):	0	Well Depth (ft):	80
Casing Depth (ft):	80	Well Use:	Primary
Facility Status:	Existing	Facility Type:	IRR
Source:	Biscayne Aquifer	Permitted:	Yes

GEOCHECK® - PHYSICAL SETTING SOURCE MAP FINDINGS

Map ID
Direction
Distance
Elevation | Database | EDR ID Number

47
WSW
1/2 - 1 Mile
Lower

FL WELLS **FLSO13020619751**

WELLS - SO:

Permit #:	06-07165-W	Application #:	150728-1
Permit Type:	IND	Project Name:	EAST DAVIE COMMERCE CENTER
Land Use:	Landscape	Acres Served:	9.59
Facility ID:	271481	Facility Type:	PUMP
Facility Name:	Pump 1	Pump Type:	Centrifugal
Pump Diameter (in):	6	Well Diameter (in):	0
Pump Capacity:	90	Intake Depth (ft):	0
Intake Elevation (ft):	10.25	Well Depth (ft):	0
Casing Depth (ft):	0	Well Use:	Primary
Facility Status:	Proposed	Facility Type:	IRR
Source:	On-site Lake(s)	Permitted:	Yes

J48
SSE
1/2 - 1 Mile
Lower

FL WELLS **FLSO13020635530**

WELLS - SO:

Permit #:	06-00170-W	Application #:	170802-4
Permit Type:	GP	Project Name:	FERNCREST WATER TREATMENT PLANT
Land Use:	Public Water Supply	Acres Served:	802
Facility ID:	277281	Facility Type:	WELL
Facility Name:	3R	Pump Type:	Electric Turbine
Pump Diameter (in):	0	Well Diameter (in):	12
Pump Capacity:	695	Intake Depth (ft):	0
Intake Elevation (ft):	40	Well Depth (ft):	125
Casing Depth (ft):	100	Well Use:	Secondary
Facility Status:	Proposed	Facility Type:	Public Water Supply
Source:	Biscayne Aquifer	Permitted:	Yes

49
WSW
1/2 - 1 Mile
Lower

FL WELLS **FLSO13020647231**

WELLS - SO:

Permit #:	06-07558-W	Application #:	170630-7
Permit Type:	GP	Project Name:	NOVA DRIVE IMPROVEMENTS
Land Use:	Landscape	Acres Served:	.42
Facility ID:	277026	Facility Type:	WELL
Facility Name:	WELL-2	Pump Type:	Centrifugal
Pump Diameter (in):	0	Well Diameter (in):	2
Pump Capacity:	33	Intake Depth (ft):	4.5
Intake Elevation (ft):	0	Well Depth (ft):	45
Casing Depth (ft):	35	Well Use:	Primary
Facility Status:	Proposed	Facility Type:	IRR
Source:	Biscayne Aquifer	Permitted:	Yes

GEOCHECK® - PHYSICAL SETTING SOURCE MAP FINDINGS

Map ID
Direction
Distance
Elevation | Database | EDR ID Number

J50
SSE
1/2 - 1 Mile
Lower

FL WELLS **FLPUB1100008499**

WELLS - PUBLIC:

PWS Name:	FERN CREST UTILITIES, INC.		
PWS Status:	ACTIVE	PWS Type:	COMMUNITY
PWS Primary Service Area:	9545878833	PWS Operator:	Shawn D. Tyler
PWS Population Served:	3750	PWS Last San Survey:	08-DEC-22
PWS Design Capacity:	1000000	Well ID:	1
Well Name:	FERNCREST UTILITIES WELL #1		
Well Status:	ACTIVE	Year Drilled:	1978
Well Depth (ft):	110	Well Availability:	PERMANENT
Aquifer:	Biscayne Aquifer		

K51
NE
1/2 - 1 Mile
Lower

FL WELLS **FLSO13020450716**

WELLS - SO:

Permit #:	06-02845-W	Application #:	190621-5
Permit Type:	GP	Project Name:	ALEX NURSERY
Land Use:	Nursery	Acres Served:	7
Facility ID:	30354	Facility Type:	WELL
Facility Name:	Well 2	Pump Type:	Centrifugal
Pump Diameter (in):	0	Well Diameter (in):	3
Pump Capacity:	120	Intake Depth (ft):	0
Intake Elevation (ft):	0	Well Depth (ft):	70
Casing Depth (ft):	0	Well Use:	Primary
Facility Status:	Existing	Facility Type:	IRR
Source:	Biscayne Aquifer	Permitted:	Yes

J52
SSE
1/2 - 1 Mile
Lower

FL WELLS **FLSA13000029879**

WELLS - SUPER ACT:

Well Type:	Large (>150,00 gpd) Community PWS	Well Status:	INACTIVE
casing Material:	BLACK STEEL	Well Depth (ft):	100
Casing Length (ft):	90	Casing Diameter (ft):	8
Permit #:	4060419	Sanitary Seal:	Yes
Large PWS Well:	1	WSRP ID:	Not Reported
WSRP Action:	Not Reported	Potable Status:	POTABLE
Resident Type:	OWNER	PWS Design:	1350000

GEOCHECK® - PHYSICAL SETTING SOURCE MAP FINDINGS

Map ID
Direction
Distance
Elevation | Database | EDR ID Number

L53
SW
1/2 - 1 Mile
Lower

FL WELLS **FLSA13000104709**

WELLS - SUPER ACT:

Well Type:	Small (<150,00 gpd) Community PWS	Well Status:	ACTIVE
casing Material:	OTHER	Well Depth (ft):	0
Casing Length (ft):	0	Casing Diameter (ft):	18
Permit #:	Not Reported	Sanitary Seal:	Yes
Large PWS Well:	Not Reported	WSRP ID:	Not Reported
WSRP Action:	Not Reported	Potable Status:	POTABLE
Resident Type:	OWNER	PWS Design:	Not Reported

M54
SSW
1/2 - 1 Mile
Lower

FL WELLS **FLSO13020598997**

WELLS - SO:

Permit #:	06-00667-W	Application #:	190228-9
Permit Type:	GP	Project Name:	Broward College Central Campus
Land Use:	Landscape	Acres Served:	66.62
Facility ID:	224349	Facility Type:	PUMP
Facility Name:	Pump 4	Pump Type:	Centrifugal
Pump Diameter (in):	4	Well Diameter (in):	0
Pump Capacity:	139	Intake Depth (ft):	0
Intake Elevation (ft):	3	Well Depth (ft):	0
Casing Depth (ft):	0	Well Use:	Production
Facility Status:	Existing	Facility Type:	IRR
Source:	On-site Lake(s) / Pond(s)	Permitted:	Yes

J55
SSE
1/2 - 1 Mile
Lower

FL WELLS **FLSO13020455193**

WELLS - SO:

Permit #:	06-00170-W	Application #:	170802-4
Permit Type:	GP	Project Name:	FERNCREST WATER TREATMENT PLANT
Land Use:	Public Water Supply	Acres Served:	802
Facility ID:	30845	Facility Type:	WELL
Facility Name:	1	Pump Type:	Centrifugal
Pump Diameter (in):	0	Well Diameter (in):	8
Pump Capacity:	700	Intake Depth (ft):	0
Intake Elevation (ft):	0	Well Depth (ft):	89
Casing Depth (ft):	89	Well Use:	Primary
Facility Status:	Existing	Facility Type:	Public Water Supply
Source:	Biscayne Aquifer	Permitted:	Yes

Map ID
Direction
Distance
Elevation | Database | EDR ID Number

J56
SSE
1/2 - 1 Mile
Lower

FL WELLS **FLSA13000112187**

WELLS - SUPER ACT:

Well Type:	Large (>150,00 gpd) Community PWS	Well Status:	ACTIVE
casing Material:	Black Steel	Well Depth (ft):	125
Casing Length (ft):	110	Casing Diameter (ft):	16
Permit #:	Not Reported	Sanitary Seal:	Yes
Large PWS Well:	1	WSRP ID:	Not Reported
WSRP Action:	Not Reported	Potable Status:	POTABLE
Resident Type:	Not Reported	PWS Design:	Not Reported

57
SSW
1/2 - 1 Mile
Lower

FL WELLS **FLSO13020622532**

WELLS - SO:

Permit #:	06-00667-W	Application #:	190228-9
Permit Type:	GP	Project Name:	Broward College Central Campus
Land Use:	Landscape	Acres Served:	66.62
Facility ID:	271116	Facility Type:	PUMP
Facility Name:	Pump 5	Pump Type:	Centrifugal
Pump Diameter (in):	2	Well Diameter (in):	0
Pump Capacity:	80	Intake Depth (ft):	0
Intake Elevation (ft):	0	Well Depth (ft):	0
Casing Depth (ft):	0	Well Use:	Primary
Facility Status:	Existing	Facility Type:	IRR
Source:	On-site Lake(s) / Pond(s)	Permitted:	Yes

J58
SSE
1/2 - 1 Mile
Lower

FL WELLS **FLSA13000032247**

WELLS - SUPER ACT:

Well Type:	Large (>150,00 gpd) Community PWS	Well Status:	RETAGGED
casing Material:	Not Reported	Well Depth (ft):	Not Reported
Casing Length (ft):	Not Reported	Casing Diameter (ft):	0
Permit #:	Not Reported	Sanitary Seal:	Not Reported
Large PWS Well:	0	WSRP ID:	60001301
WSRP Action:	NO ACTION AT THIS TIME	Potable Status:	POTABLE
Resident Type:	Not Reported	PWS Design:	Not Reported

L59
SW
1/2 - 1 Mile
Lower

FL WELLS **FLSO13020603322**

WELLS - SO:

Permit #:	06-00134-W	Application #:	200909-1

Permit Type:	GP	Project Name:	TOWN OF DAVIE - BISCAYNE WELLS
Land Use:	Public Water Supply	Acres Served:	1.44
Facility ID:	230662	Facility Type:	WELL
Facility Name:	FA-PW1	Pump Type:	Submersible
Pump Diameter (in):	0	Well Diameter (in):	16
Pump Capacity:	1460	Intake Depth (ft):	0
Intake Elevation (ft):	0	Well Depth (ft):	1580
Casing Depth (ft):	972	Well Use:	Primary
Facility Status:	Existing	Facility Type:	Public Water Supply
Source:	Floridan Aquifer System	Permitted:	Yes

J60
SSE
1/2 - 1 Mile
Lower

FL WELLS **FLSO13020455198**

WELLS - SO:

Permit #:	06-00170-W	Application #:	170802-4
Permit Type:	GP	Project Name:	FERNCREST WATER TREATMENT PLANT
Land Use:	Public Water Supply	Acres Served:	802
Facility ID:	30846	Facility Type:	WELL
Facility Name:	2	Pump Type:	Turbine
Pump Diameter (in):	0	Well Diameter (in):	8
Pump Capacity:	700	Intake Depth (ft):	0
Intake Elevation (ft):	0	Well Depth (ft):	90
Casing Depth (ft):	90	Well Use:	Primary
Facility Status:	Existing	Facility Type:	Public Water Supply
Source:	Biscayne Aquifer	Permitted:	Yes

J61
SSE
1/2 - 1 Mile
Lower

FL WELLS **FLSA13000029880**

WELLS - SUPER ACT:

Well Type:	Large (>150,00 gpd) Community PWS	Well Status:	ACTIVE
casing Material:	BLACK STEEL	Well Depth (ft):	100
Casing Length (ft):	90	Casing Diameter (ft):	8
Permit #:	4060419	Sanitary Seal:	Yes
Large PWS Well:	1	WSRP ID:	Not Reported
WSRP Action:	Not Reported	Potable Status:	POTABLE
Resident Type:	OWNER	PWS Design:	1325000

J62
SSE
1/2 - 1 Mile
Lower

FL WELLS **FLPUB1100027616**

WELLS - PUBLIC:

PWS Name:	FERN CREST UTILITIES, INC.		
PWS Status:	ACTIVE	PWS Type:	COMMUNITY
PWS Primary Service Area:	9545878833	PWS Operator:	Shawn D. Tyler
PWS Population Served:	3750	PWS Last San Survey:	08-DEC-22
PWS Design Capacity:	1000000	Well ID:	2
Well Name:	WELL NO. 2	Well Status:	ACTIVE
Year Drilled:	1980	Well Depth (ft):	110

Well Availability:	PERMANENT	Aquifer:	Biscayne Aquifer

63
ENE
1/2 - 1 Mile
Higher

FED USGS **USGS40000235076**

Organization ID:	USGS-FL	Organization Name:	USGS Florida Water Science Center
Monitor Location:	G -2865	Type:	Well
Description:	DATA IS ALSO COLLECTED BY FT LAUDERDALE		
HUC:	03090202	Drainage Area:	Not Reported
Drainage Area Units:	Not Reported	Contrib Drainage Area:	Not Reported
Contrib Drainage Area Unts:	Not Reported	Aquifer:	Biscayne aquifer
Formation Type:	Biscayne Limestone Aquifer		
Aquifer Type:	Unconfined single aquifer	Construction Date:	Not Reported
Well Depth:	140.5	Well Depth Units:	ft
Well Hole Depth:	Not Reported	Well Hole Depth Units:	Not Reported

---

L64
SW
1/2 - 1 Mile
Lower

FL WELLS **FLPUB1100062763**

WELLS - PUBLIC:

PWS Name:	DAVIE, TOWN OF, #3 & #5	PWS Status:	ACTIVE
PWS Type:	COMMUNITY	PWS Primary Service Area:	9543273748
PWS Operator:	CARLOS AGUILERA	PWS Population Served:	26000
PWS Last San Survey:	19-MAY-21	PWS Design Capacity:	6000000
Well ID:	1	Well Name:	FA-PW1
Well Status:	ACTIVE	Year Drilled:	2012
Well Depth (ft):	1580	Well Availability:	PERMANENT
Aquifer:	Floridan Aquifer		

K65
NE
1/2 - 1 Mile
Lower

FED USGS **USGS40000235106**

Organization ID:	USGS-FL	Organization Name:	USGS Florida Water Science Center
Monitor Location:	G -1092	Type:	Well
Description:	Not Reported	HUC:	03090202
Drainage Area:	Not Reported	Drainage Area Units:	Not Reported
Contrib Drainage Area:	Not Reported	Contrib Drainage Area Unts:	Not Reported
Aquifer:	Biscayne aquifer	Formation Type:	Biscayne Limestone Aquifer
Aquifer Type:	Not Reported	Construction Date:	Not Reported
Well Depth:	16	Well Depth Units:	ft
Well Hole Depth:	Not Reported	Well Hole Depth Units:	Not Reported

Ground water levels,Number of Measurements:	33	Level reading date:	1998-04-30
Feet below surface:	Not Reported	Feet to sea level:	1.81
Note:	Not Reported		
Level reading date:	1997-10-27	Feet below surface:	Not Reported
Feet to sea level:	3.38	Note:	Not Reported
Level reading date:	1997-05-06	Feet below surface:	Not Reported

Feet to sea level:	3.03	Note:	Not Reported
Level reading date:	1996-10-30	Feet below surface:	Not Reported
Feet to sea level:	4.70	Note:	Not Reported
Level reading date:	1996-04-23	Feet below surface:	Not Reported
Feet to sea level:	6.59	Note:	Not Reported
Level reading date:	1995-10-24	Feet below surface:	Not Reported
Feet to sea level:	6.21	Note:	Not Reported
Level reading date:	1995-04-25	Feet below surface:	Not Reported
Feet to sea level:	3.12	Note:	Not Reported
Level reading date:	1994-10-11	Feet below surface:	Not Reported
Feet to sea level:	6.67	Note:	Not Reported
Level reading date:	1994-05-03	Feet below surface:	Not Reported
Feet to sea level:	6.30	Note:	Not Reported
Level reading date:	1993-11-02	Feet below surface:	Not Reported
Feet to sea level:	6.19	Note:	Not Reported
Level reading date:	1993-05-05	Feet below surface:	Not Reported
Feet to sea level:	6.29	Note:	Not Reported
Level reading date:	1991-04-17	Feet below surface:	Not Reported
Feet to sea level:	5.34	Note:	Not Reported
Level reading date:	1990-10-16	Feet below surface:	Not Reported
Feet to sea level:	6.20	Note:	Not Reported
Level reading date:	1989-10-16	Feet below surface:	Not Reported
Feet to sea level:	5.74	Note:	Not Reported
Level reading date:	1989-05-03	Feet below surface:	Not Reported
Feet to sea level:	6.45	Note:	Not Reported
Level reading date:	1988-10-25	Feet below surface:	Not Reported
Feet to sea level:	3.37	Note:	Not Reported
Level reading date:	1988-04-26	Feet below surface:	Not Reported
Feet to sea level:	2.63	Note:	Not Reported
Level reading date:	1986-10-09	Feet below surface:	Not Reported
Feet to sea level:	6.23	Note:	Not Reported
Level reading date:	1986-05-07	Feet below surface:	Not Reported
Feet to sea level:	4.18	Note:	Not Reported
Level reading date:	1985-10-22	Feet below surface:	Not Reported
Feet to sea level:	2.77	Note:	Not Reported
Level reading date:	1985-05-16	Feet below surface:	Not Reported
Feet to sea level:	0.90	Note:	Not Reported
Level reading date:	1984-10-17	Feet below surface:	Not Reported
Feet to sea level:	2.43	Note:	Not Reported
Level reading date:	1984-05-23	Feet below surface:	Not Reported
Feet to sea level:	0.74	Note:	Not Reported

Level reading date:	1983-10-18	Feet below surface:	Not Reported
Feet to sea level:	2.66	Note:	Not Reported
Level reading date:	1983-05-18	Feet below surface:	Not Reported
Feet to sea level:	0.59	Note:	Not Reported
Level reading date:	1982-10-19	Feet below surface:	Not Reported
Feet to sea level:	2.91	Note:	Not Reported
Level reading date:	1982-06-10	Feet below surface:	Not Reported
Feet to sea level:	4.02	Note:	Not Reported
Level reading date:	1981-10-07	Feet below surface:	Not Reported
Feet to sea level:	2.41	Note:	Not Reported
Level reading date:	1981-05-13	Feet below surface:	Not Reported
Feet to sea level:	0.76	Note:	Not Reported
Level reading date:	1981-03-17	Feet below surface:	Not Reported
Feet to sea level:	1.05	Note:	Not Reported
Level reading date:	1980-10-08	Feet below surface:	Not Reported
Feet to sea level:	1.42	Note:	Not Reported
Level reading date:	1977-10-06	Feet below surface:	Not Reported
Feet to sea level:	2.68	Note:	Not Reported
Level reading date:	1977-05-02	Feet below surface:	Not Reported
Feet to sea level:	0.50	Note:	Not Reported

L66
SW
1/2 - 1 Mile
Lower

FL WELLS **FLSO13020626301**

WELLS - SO:

Permit #:	06-06787-W	Application #:	200123-5
Permit Type:	GP	Project Name:	COLLEGE AVENUE PHASE II
Land Use:	Landscape	Acres Served:	4
Facility ID:	266917	Facility Type:	WELL
Facility Name:	WELL-1	Pump Type:	Centrifugal
Pump Diameter (in):	0	Well Diameter (in):	4
Pump Capacity:	45	Intake Depth (ft):	0
Intake Elevation (ft):	0	Well Depth (ft):	100
Casing Depth (ft):	80	Well Use:	Primary
Facility Status:	Existing	Facility Type:	IRR
Source:	Biscayne Aquifer	Permitted:	Yes

M67
SW
1/2 - 1 Mile
Lower

FL WELLS **FLSO13020630632**

WELLS - SO:

Permit #:	06-00667-W	Application #:	190228-9
Permit Type:	GP	Project Name:	Broward College Central Campus
Land Use:	Landscape	Acres Served:	66.62
Facility ID:	281274	Facility Type:	PUMP

Facility Name:	Pump 6	Pump Type:	Centrifugal
Pump Diameter (in):	2	Well Diameter (in):	0
Pump Capacity:	80	Intake Depth (ft):	0
Intake Elevation (ft):	0	Well Depth (ft):	0
Casing Depth (ft):	0	Well Use:	Primary
Facility Status:	Proposed	Facility Type:	IRR
Source:	On-site Lake(s) / Pond(s)	Permitted:	Yes

68
East
1/2 - 1 Mile
Higher

FED USGS **USGS40000235068**

Organization ID:	USGS-FL	Organization Name:	USGS Florida Water Science Center
Monitor Location:	G -2142	Type:	Well
Description:	Not Reported	HUC:	03090202
Drainage Area:	Not Reported	Drainage Area Units:	Not Reported
Contrib Drainage Area:	Not Reported	Contrib Drainage Area Unts:	Not Reported
Aquifer:	Not Reported	Formation Type:	Not Reported
Aquifer Type:	Not Reported	Construction Date:	Not Reported
Well Depth:	56	Well Depth Units:	ft
Well Hole Depth:	Not Reported	Well Hole Depth Units:	Not Reported

Ground water levels,Number of Measurements:	17	Level reading date:	1986-10-09
Feet below surface:	Not Reported	Feet to sea level:	4.47
Note:	Not Reported		

Level reading date:	1986-05-07	Feet below surface:	Not Reported
Feet to sea level:	2.57	Note:	Not Reported
Level reading date:	1985-05-16	Feet below surface:	Not Reported
Feet to sea level:	2.73	Note:	Not Reported
Level reading date:	1984-10-17	Feet below surface:	Not Reported
Feet to sea level:	3.31	Note:	Not Reported
Level reading date:	1984-05-23	Feet below surface:	Not Reported
Feet to sea level:	1.30	Note:	Not Reported
Level reading date:	1983-10-18	Feet below surface:	Not Reported
Feet to sea level:	3.69	Note:	Not Reported
Level reading date:	1983-05-18	Feet below surface:	Not Reported
Feet to sea level:	0.91	Note:	Not Reported
Level reading date:	1982-10-19	Feet below surface:	Not Reported
Feet to sea level:	2.88	Note:	Not Reported
Level reading date:	1981-10-07	Feet below surface:	Not Reported
Feet to sea level:	2.47	Note:	Not Reported
Level reading date:	1981-05-13	Feet below surface:	Not Reported
Feet to sea level:	1.32	Note:	Not Reported
Level reading date:	1981-03-17	Feet below surface:	Not Reported
Feet to sea level:	1.33	Note:	Not Reported
Level reading date:	1980-10-08	Feet below surface:	Not Reported
Feet to sea level:	1.80	Note:	Not Reported

Level reading date:	1977-10-05	Feet below surface:	Not Reported
Feet to sea level:	1.82	Note:	Not Reported
Level reading date:	1977-05-04	Feet below surface:	Not Reported
Feet to sea level:	0.19	Note:	Not Reported
Level reading date:	1976-10-12	Feet below surface:	Not Reported
Feet to sea level:	1.20	Note:	Not Reported
Level reading date:	1976-05-05	Feet below surface:	Not Reported
Feet to sea level:	0.16	Note:	Not Reported
Level reading date:	1975-10-14	Feet below surface:	Not Reported
Feet to sea level:	1.32	Note:	Not Reported

69
SSW
1/2 - 1 Mile
Lower

FL WELLS **FLSO13020608206**

WELLS - SO:

Permit #:	06-06454-W	Application #:	120223-5
Permit Type:	GP	Project Name:	DRIVING COURSE SKID PAD
Land Use:	Other	Acres Served:	2.4
Facility ID:	261868	Facility Type:	WELL
Facility Name:	IPS Well	Pump Type:	Submersible
Pump Diameter (in):	0	Well Diameter (in):	8
Pump Capacity:	285	Intake Depth (ft):	0
Intake Elevation (ft):	0	Well Depth (ft):	46
Casing Depth (ft):	45	Well Use:	Primary
Facility Status:	Proposed	Facility Type:	Other
Source:	Biscayne Aquifer	Permitted:	Yes

N70
North
1/2 - 1 Mile
Lower

FL WELLS **FLSO13020583443**

WELLS - SO:

Permit #:	06-05352-W	Application #:	130220-9
Permit Type:	GP	Project Name:	PLANTATION HERITAGE PARK
Land Use:	Landscape	Acres Served:	76.93
Facility ID:	219829	Facility Type:	PUMP
Facility Name:	Pump 1	Pump Type:	VET
Pump Diameter (in):	6	Well Diameter (in):	0
Pump Capacity:	850	Intake Depth (ft):	0
Intake Elevation (ft):	0	Well Depth (ft):	0
Casing Depth (ft):	0	Well Use:	Primary
Facility Status:	Existing	Facility Type:	IRR
Source:	On-site Lake(s)	Permitted:	Yes

GEOCHECK® - PHYSICAL SETTING SOURCE MAP FINDINGS

Map ID
Direction
Distance
Elevation | Database | EDR ID Number

N71
North
1/2 - 1 Mile
Lower

FL WELLS **FLSO13020600270**

WELLS - SO:

Permit #:	06-05352-W	Application #:	130220-9
Permit Type:	GP	Project Name:	PLANTATION HERITAGE PARK
Land Use:	Landscape	Acres Served:	76.93
Facility ID:	220390	Facility Type:	PUMP
Facility Name:	Pump 1A	Pump Type:	VET
Pump Diameter (in):	3	Well Diameter (in):	0
Pump Capacity:	100	Intake Depth (ft):	0
Intake Elevation (ft):	0	Well Depth (ft):	0
Casing Depth (ft):	0	Well Use:	Primary
Facility Status:	Existing	Facility Type:	IRR
Source:	On-site Lake(s)	Permitted:	Yes

72
NNE
1/2 - 1 Mile
Higher

FED USGS **USGS40000235122**

Organization ID:	USGS-FL	Organization Name:	USGS Florida Water Science Center
Monitor Location:	G -1094	Type:	Well
Description:	Not Reported	HUC:	03090202
Drainage Area:	Not Reported	Drainage Area Units:	Not Reported
Contrib Drainage Area:	Not Reported	Contrib Drainage Area Unts:	Not Reported
Aquifer:	Biscayne aquifer	Formation Type:	Biscayne Limestone Aquifer
Aquifer Type:	Unconfined single aquifer	Construction Date:	Not Reported
Well Depth:	16	Well Depth Units:	ft
Well Hole Depth:	Not Reported	Well Hole Depth Units:	Not Reported

---

O73
South
1/2 - 1 Mile
Lower

FL WELLS **FLSO13020644634**

WELLS - SO:

Permit #:	06-06535-W	Application #:	191108-2
Permit Type:	IND	Project Name:	DAVIE BUSINESS CENTER
Land Use:	Landscape	Acres Served:	9.07
Facility ID:	282486	Facility Type:	WELL
Facility Name:	WELL-1	Pump Type:	Centrifugal
Pump Diameter (in):	0	Well Diameter (in):	6
Pump Capacity:	250	Intake Depth (ft):	0
Intake Elevation (ft):	0	Well Depth (ft):	65
Casing Depth (ft):	60	Well Use:	Primary
Facility Status:	Existing	Facility Type:	IRR
Source:	Biscayne Aquifer	Permitted:	Yes

GEOCHECK® - PHYSICAL SETTING SOURCE MAP FINDINGS

Map ID
Direction
Distance
Elevation | Database | EDR ID Number

O74
South
1/2 - 1 Mile
Lower

FL WELLS **FLSO13020633415**

WELLS - SO:

Permit #:	06-06535-W	Application #:	191108-2
Permit Type:	IND	Project Name:	DAVIE BUSINESS CENTER
Land Use:	Landscape	Acres Served:	9.07
Facility ID:	283204	Facility Type:	WELL
Facility Name:	WELL-2	Pump Type:	Submersible
Pump Diameter (in):	0	Well Diameter (in):	8
Pump Capacity:	250	Intake Depth (ft):	0
Intake Elevation (ft):	0	Well Depth (ft):	90
Casing Depth (ft):	80	Well Use:	Primary
Facility Status:	Proposed	Facility Type:	IRR
Source:	Biscayne Aquifer	Permitted:	Yes

P75
WSW
1/2 - 1 Mile
Lower

FL WELLS **FLSO13020628439**

WELLS - SO:

Permit #:	06-06530-W	Application #:	100923-35
Permit Type:	GP	Project Name:	UNIVERSITY PARC ASSOCIATION
Land Use:	Landscape	Acres Served:	2
Facility ID:	263101	Facility Type:	PUMP
Facility Name:	Pump 1	Pump Type:	Centrifugal
Pump Diameter (in):	3	Well Diameter (in):	0
Pump Capacity:	90	Intake Depth (ft):	0
Intake Elevation (ft):	0	Well Depth (ft):	0
Casing Depth (ft):	0	Well Use:	Primary
Facility Status:	Existing	Facility Type:	IRR
Source:	Off-site Lake(s)	Permitted:	Yes

O76
South
1/2 - 1 Mile
Lower

FL WELLS **FLSO13020631999**

WELLS - SO:

Permit #:	06-06535-W	Application #:	191108-2
Permit Type:	IND	Project Name:	DAVIE BUSINESS CENTER
Land Use:	Landscape	Acres Served:	9.07
Facility ID:	263210	Facility Type:	PUMP
Facility Name:	Pump 1	Pump Type:	Centrifugal
Pump Diameter (in):	3	Well Diameter (in):	0
Pump Capacity:	0	Intake Depth (ft):	0
Intake Elevation (ft):	-5	Well Depth (ft):	0
Casing Depth (ft):	0	Well Use:	Surface Water Pump Removed
Facility Status:	Abandoned	Facility Type:	IRR
Source:	Off-site Lake(s)	Permitted:	Yes

GEOCHECK® - PHYSICAL SETTING SOURCE MAP FINDINGS

Map ID
Direction
Distance
Elevation | Database | EDR ID Number

77
NNW
1/2 - 1 Mile
Lower

FL WELLS **FLSO13020568301**

WELLS - SO:

Permit #:	06-04812-W	Application #:	060829-15
Permit Type:	GP	Project Name:	DELEVOE PARK
Land Use:	Landscape	Acres Served:	10
Facility ID:	194447	Facility Type:	WELL
Facility Name:	1	Pump Type:	Centrifugal
Pump Diameter (in):	0	Well Diameter (in):	3
Pump Capacity:	40	Intake Depth (ft):	0
Intake Elevation (ft):	0	Well Depth (ft):	75
Casing Depth (ft):	70	Well Use:	Primary
Facility Status:	Existing	Facility Type:	IRR
Source:	Biscayne Aquifer	Permitted:	Yes

Q78
SW
1/2 - 1 Mile
Lower

FL WELLS **FLSO13020496324**

WELLS - SO:

Permit #:	06-00375-W	Application #:	180718-9
Permit Type:	GP		
Project Name:	FORT LAUDERDALE RESEARCH AND EDUCATION CENTER		
Land Use:	Agriculture	Acres Served:	50
Facility ID:	38014	Facility Type:	PUMP
Facility Name:	Pump 3	Pump Type:	Centrifugal
Pump Diameter (in):	1	Well Diameter (in):	0
Pump Capacity:	26	Intake Depth (ft):	0
Intake Elevation (ft):	0	Well Depth (ft):	0
Casing Depth (ft):	0	Well Use:	Primary
Facility Status:	Existing	Facility Type:	IRR
Source:	On-site Lake(s) / Pond(s)	Permitted:	Yes

Q79
SW
1/2 - 1 Mile
Lower

FL WELLS **FLSO13020496330**

WELLS - SO:

Permit #:	06-00375-W	Application #:	180718-9
Permit Type:	GP		
Project Name:	FORT LAUDERDALE RESEARCH AND EDUCATION CENTER		
Land Use:	Agriculture	Acres Served:	50
Facility ID:	38015	Facility Type:	PUMP
Facility Name:	Pump 4	Pump Type:	Centrifugal
Pump Diameter (in):	1	Well Diameter (in):	0
Pump Capacity:	23	Intake Depth (ft):	0
Intake Elevation (ft):	0	Well Depth (ft):	0
Casing Depth (ft):	0	Well Use:	Primary
Facility Status:	Existing	Facility Type:	IRR
Source:	On-site Lake(s) / Pond(s)	Permitted:	Yes

Map ID
Direction
Distance
Elevation | Database | EDR ID Number

Q80
SW
1/2 - 1 Mile
Lower

FL WELLS **FLSO13020496313**

WELLS - SO:

Permit #:	06-00375-W	Application #:	180718-9
Permit Type:	GP		
Project Name:	FORT LAUDERDALE RESEARCH AND EDUCATION CENTER		
Land Use:	Agriculture	Acres Served:	50
Facility ID:	38012	Facility Type:	PUMP
Facility Name:	Pump 1	Pump Type:	Suction
Pump Diameter (in):	4	Well Diameter (in):	0
Pump Capacity:	25	Intake Depth (ft):	0
Intake Elevation (ft):	0	Well Depth (ft):	0
Casing Depth (ft):	0	Well Use:	Primary
Facility Status:	Existing	Facility Type:	IRR
Source:	On-site Lake(s) / Pond(s)	Permitted:	Yes

P81
WSW
1/2 - 1 Mile
Lower

FL WELLS **FLSO13020565456**

WELLS - SO:

Permit #:	06-04110-W	Application #:	040505-2
Permit Type:	GP	Project Name:	S W 71ST TERRACE PARK
Land Use:	Landscape	Acres Served:	1
Facility ID:	152309	Facility Type:	WELL
Facility Name:	Well 1	Pump Type:	Centrifugal
Pump Diameter (in):	0	Well Diameter (in):	4
Pump Capacity:	70	Intake Depth (ft):	0
Intake Elevation (ft):	0	Well Depth (ft):	60
Casing Depth (ft):	0	Well Use:	Primary
Facility Status:	Proposed	Facility Type:	IRR
Source:	Surficial Aquifer System	Permitted:	Yes

82
NE
1/2 - 1 Mile
Lower

FL WELLS **FLSO13020450714**

WELLS - SO:

Permit #:	06-02845-W	Application #:	190621-5
Permit Type:	GP	Project Name:	ALEX NURSERY
Land Use:	Nursery	Acres Served:	7
Facility ID:	30353	Facility Type:	WELL
Facility Name:	Well 1	Pump Type:	Centrifugal
Pump Diameter (in):	0	Well Diameter (in):	3
Pump Capacity:	120	Intake Depth (ft):	0
Intake Elevation (ft):	0	Well Depth (ft):	70
Casing Depth (ft):	0	Well Use:	Primary
Facility Status:	Existing	Facility Type:	IRR
Source:	Biscayne Aquifer	Permitted:	Yes

GEOCHECK® - PHYSICAL SETTING SOURCE MAP FINDINGS

Map ID
Direction
Distance
Elevation | Database | EDR ID Number

R83
WSW
1/2 - 1 Mile
Lower

FL WELLS **FLSO13020586906**

WELLS - SO:

Permit #:	06-00134-W	Application #:	200909-1
Permit Type:	GP	Project Name:	TOWN OF DAVIE - BISCAYNE WELLS
Land Use:	Public Water Supply	Acres Served:	1.44
Facility ID:	230661	Facility Type:	WELL
Facility Name:	FA-PW2	Pump Type:	Submersible
Pump Diameter (in):	0	Well Diameter (in):	16
Pump Capacity:	1460	Intake Depth (ft):	0
Intake Elevation (ft):	0	Well Depth (ft):	1580
Casing Depth (ft):	962	Well Use:	Primary
Facility Status:	Existing	Facility Type:	Public Water Supply
Source:	Floridan Aquifer System	Permitted:	Yes

R84
WSW
1/2 - 1 Mile
Lower

FL WELLS **FLPUB1100062764**

WELLS - PUBLIC:

PWS Name:	DAVIE, TOWN OF, #3 & #5	PWS Status:	ACTIVE
PWS Type:	COMMUNITY	PWS Primary Service Area:	9543273748
PWS Operator:	CARLOS AGUILERA	PWS Population Served:	26000
PWS Last San Survey:	19-MAY-21	PWS Design Capacity:	6000000
Well ID:	2	Well Name:	FA-PW2
Well Status:	ACTIVE	Year Drilled:	2012
Well Depth (ft):	1580	Well Availability:	PERMANENT
Aquifer:	Floridan Aquifer		

85
SSW
1/2 - 1 Mile
Lower

FL WELLS **FLSO13020599508**

WELLS - SO:

Permit #:	06-00667-W	Application #:	190228-9
Permit Type:	GP	Project Name:	Broward College Central Campus
Land Use:	Landscape	Acres Served:	66.62
Facility ID:	224348	Facility Type:	PUMP
Facility Name:	Pump 3	Pump Type:	Centrifugal
Pump Diameter (in):	4	Well Diameter (in):	0
Pump Capacity:	136	Intake Depth (ft):	0
Intake Elevation (ft):	3	Well Depth (ft):	0
Casing Depth (ft):	0	Well Use:	Production
Facility Status:	Existing	Facility Type:	IRR
Source:	On-site Lake(s) / Pond(s)	Permitted:	Yes

GEOCHECK® - PHYSICAL SETTING SOURCE MAP FINDINGS

Map ID
Direction
Distance
Elevation | Database | EDR ID Number

86
SSW
1/2 - 1 Mile
Lower

FL WELLS **FLSO13020624116**

WELLS - SO:

Permit #:	06-07213-W	Application #:	151022-1
Permit Type:	GP	Project Name:	DAVIE ROAD PHASE I I
Land Use:	Landscape	Acres Served:	.3
Facility ID:	272189	Facility Type:	WELL
Facility Name:	P-2	Pump Type:	Centrifugal
Pump Diameter (in):	0	Well Diameter (in):	3
Pump Capacity:	80	Intake Depth (ft):	0
Intake Elevation (ft):	0	Well Depth (ft):	0
Casing Depth (ft):	80	Well Use:	Primary
Facility Status:	Proposed	Facility Type:	IRR
Source:	Biscayne Aquifer	Permitted:	Yes

87
SE
1/2 - 1 Mile
Lower

FED USGS **USGS40000235015**

Organization ID:	USGS-FL	Organization Name:	USGS Florida Water Science Center
Monitor Location:	G -2740	Type:	Well
Description:	FERNCREST UTILITIES MONITOR WELL MW 1		
HUC:	03090202	Drainage Area:	Not Reported
Drainage Area Units:	Not Reported	Contrib Drainage Area:	Not Reported
Contrib Drainage Area Unts:	Not Reported	Aquifer:	Biscayne aquifer
Formation Type:	Biscayne Limestone Aquifer		
Aquifer Type:	Unconfined single aquifer	Construction Date:	19810101
Well Depth:	89	Well Depth Units:	ft
Well Hole Depth:	Not Reported	Well Hole Depth Units:	Not Reported

---

R88
WSW
1/2 - 1 Mile
Lower

FL WELLS **FLSA13000104708**

WELLS - SUPER ACT:

Well Type:	Small (<150,00 gpd) Community PWS	Well Status:	ACTIVE
casing Material:	OTHER	Well Depth (ft):	0
Casing Length (ft):	0	Casing Diameter (ft):	18
Permit #:	Not Reported	Sanitary Seal:	Yes
Large PWS Well:	Not Reported	WSRP ID:	Not Reported
WSRP Action:	Not Reported	Potable Status:	POTABLE
Resident Type:	OWNER	PWS Design:	Not Reported

GEOCHECK® - PHYSICAL SETTING SOURCE MAP FINDINGS

Map ID
Direction
Distance
Elevation | Database | EDR ID Number

89
ENE
1/2 - 1 Mile
Higher

FL WELLS **FLSO13020580191**

WELLS - SO:

Permit #:	06-00123-W	Application #:	200903-2
Permit Type:	IND	Project Name:	FORT LAUDERDALE PUBLIC WATER SUPI
Land Use:	Public Water Supply	Acres Served:	27520
Facility ID:	220656	Facility Type:	WELL
Facility Name:	FAS-3 Peele-Dixie	Pump Type:	Submersible
Pump Diameter (in):	0	Well Diameter (in):	20
Pump Capacity:	1400	Intake Depth (ft):	0
Intake Elevation (ft):	0	Well Depth (ft):	1200
Casing Depth (ft):	1000	Well Use:	Primary
Facility Status:	Proposed	Facility Type:	Public Water Supply
Source:	Floridan Aquifer System	Permitted:	Yes

90
South
1/2 - 1 Mile
Lower

FL WELLS **FLSO13020608917**

WELLS - SO:

Permit #:	06-06749-W	Application #:	161109-5
Permit Type:	GP	Project Name:	35TH AND DAVIE APARTMENTS
Land Use:	Landscape	Acres Served:	8.129
Facility ID:	266511	Facility Type:	WELL
Facility Name:	WELL	Pump Type:	Centrifugal
Pump Diameter (in):	0	Well Diameter (in):	3
Pump Capacity:	100	Intake Depth (ft):	7.5
Intake Elevation (ft):	0	Well Depth (ft):	70
Casing Depth (ft):	60	Well Use:	Primary
Facility Status:	Proposed	Facility Type:	IRR
Source:	Biscayne Aquifer	Permitted:	Yes

Q91
SW
1/2 - 1 Mile
Higher

FL WELLS **FLSO13020599546**

WELLS - SO:

Permit #:	06-05549-W	Application #:	080815-10
Permit Type:	GP	Project Name:	EPD LABORATORY
Land Use:	Landscape	Acres Served:	.76
Facility ID:	224699	Facility Type:	WELL
Facility Name:	Well 1	Pump Type:	Centrifugal
Pump Diameter (in):	0	Well Diameter (in):	3
Pump Capacity:	40	Intake Depth (ft):	0
Intake Elevation (ft):	0	Well Depth (ft):	50
Casing Depth (ft):	0	Well Use:	Primary
Facility Status:	Proposed	Facility Type:	IRR
Source:	Biscayne Aquifer	Permitted:	Yes

GEOCHECK® - PHYSICAL SETTING SOURCE MAP FINDINGS
RADON

AREA RADON INFORMATION

State Database: FL Radon

Radon Test Results

Zip	Total Buildings	% of sites>4pCi/L	Data Source
33317	63	1.6	Certified Residential Database
33317	30	0.0	Mandatory Non-Residential Database
33317	1	0.0	Mandatory Residential Database

Federal EPA Radon Zone for BROWARD County: 3

Note: Zone 1 indoor average level > 4 pCi/L.
: Zone 2 indoor average level >= 2 pCi/L and <= 4 pCi/L.
: Zone 3 indoor average level < 2 pCi/L.

Federal Area Radon Information for BROWARD COUNTY, FL

Number of sites tested: 180

Area	Average Activity	% <4 pCi/L	% 4-20 pCi/L	% >20 pCi/L
Living Area	0.730 pCi/L	98%	2%	0%
Basement	Not Reported	Not Reported	Not Reported	Not Reported

PHYSICAL SETTING SOURCE RECORDS SEARCHED

TOPOGRAPHIC INFORMATION

USGS 7.5' Digital Elevation Model (DEM)
Source: United States Geologic Survey
EDR acquired the USGS 7.5' Digital Elevation Model in 2002 and updated it in 2006. The 7.5 minute DEM corresponds to the USGS 1:24,000- and 1:25,000-scale topographic quadrangle maps. The DEM provides elevation data with consistent elevation units and projection.

Current USGS 7.5 Minute Topographic Map
Source: U.S. Geological Survey

HYDROLOGIC INFORMATION

Flood Zone Data: This data was obtained from the Federal Emergency Management Agency (FEMA). It depicts 100-year and 500-year flood zones as defined by FEMA. It includes the National Flood Hazard Layer (NFHL) which incorporates Flood Insurance Rate Map (FIRM) data and Q3 data from FEMA in areas not covered by NFHL.
Source: FEMA
Telephone: 877-336-2627
Date of Government Version: 2003, 2015

NWI: National Wetlands Inventory. This data, available in select counties across the country, was obtained by EDR in 2002, 2005, 2010 and 2015 from the U.S. Fish and Wildlife Service.

State Wetlands Data: Wetlands Inventory
Source: Department of Environmental Protection
Telephone: 850-245-8238

HYDROGEOLOGIC INFORMATION

AQUIFLOW^{R} Information System
Source: EDR proprietary database of groundwater flow information
EDR has developed the AQUIFLOW Information System (AIS) to provide data on the general direction of groundwater flow at specific points. EDR has reviewed reports submitted to regulatory authorities at select sites and has extracted the date of the report, hydrogeologically determined groundwater flow direction and depth to water table information.

GEOLOGIC INFORMATION

Geologic Age and Rock Stratigraphic Unit
Source: P.G. Schruben, R.E. Arndt and W.J. Bawiec, Geology of the Conterminous U.S. at 1:2,500,000 Scale - A digital representation of the 1974 P.B. King and H.M. Beikman Map, USGS Digital Data Series DDS - 11 (1994).

STATSGO: State Soil Geographic Database
Source: Department of Agriculture, Natural Resources Conservation Service (NRCS)
The U.S. Department of Agriculture's (USDA) Natural Resources Conservation Service (NRCS) leads the national Conservation Soil Survey (NCSS) and is responsible for collecting, storing, maintaining and distributing soil survey information for privately owned lands in the United States. A soil map in a soil survey is a representation of soil patterns in a landscape. Soil maps for STATSGO are compiled by generalizing more detailed (SSURGO) soil survey maps.

SSURGO: Soil Survey Geographic Database
Source: Department of Agriculture, Natural Resources Conservation Service (NRCS)
Telephone: 800-672-5559
SSURGO is the most detailed level of mapping done by the Natural Resources Conservation Service, mapping scales generally range from 1:12,000 to 1:63,360. Field mapping methods using national standards are used to construct the soil maps in the Soil Survey Geographic (SSURGO) database. SSURGO digitizing duplicates the original soil survey maps. This level of mapping is designed for use by landowners, townships and county natural resource planning and management.

PHYSICAL SETTING SOURCE RECORDS SEARCHED

LOCAL / REGIONAL WATER AGENCY RECORDS

FEDERAL WATER WELLS

PWS: Public Water Systems
Source: EPA/Office of Drinking Water
Telephone: 202-564-3750
Public Water System data from the Federal Reporting Data System. A PWS is any water system which provides water to at least 25 people for at least 60 days annually. PWSs provide water from wells, rivers and other sources.

PWS ENF: Public Water Systems Violation and Enforcement Data
Source: EPA/Office of Drinking Water
Telephone: 202-564-3750
Violation and Enforcement data for Public Water Systems from the Safe Drinking Water Information System (SDWIS) after August 1995. Prior to August 1995, the data came from the Federal Reporting Data System (FRDS).

USGS Water Wells: USGS National Water Inventory System (NWIS)
This database contains descriptive information on sites where the USGS collects or has collected data on surface water and/or groundwater. The groundwater data includes information on wells, springs, and other sources of groundwater.

OTHER STATE DATABASE INFORMATION

Public Water System (PWS) Wells (Non-Federal)
Department of Environmental Protection
Telephone: 850-245-8629
Statewide coverage of PWS Wells, excluding Federally owned facilities.

Well Construction Permitting Database
Source: Northwest Florida Water Management District
Telephone: 850-539-5999

Consumptive Use Permit Well Database
Source: St. Johns River Water Management District
Telephone: 386-329-4841

DEP GWIS - Generalized Water Information System Well Data
Source: Department of Environmental Protection
Telephone: 850-245-8507
Data collected for the Watershed Monitoring Section of the Department of Environmental Protection.

DOH and DEP Historic Study of Private Wells
Source: Department of Environmental Protection
Telephone: 850-559-0901
Historic database for private supply wells.

Permitted Well Location Database
Source: South Florida Water Management District
Telephone: 561-682-6877

Super Act Program Well Data
Source: Department of Health
Telephone: 850-245-4250
This table consists of data relating to all privately and publicly owned potable wells investigated as part of the SUPER Act program. The Florida Department of Health's SUPER Act Program (per Chapter 376.3071(4)(g), Florida Statutes), was given authority to provide field and laboratory services, toxicological risk assessments, investigations of drinking water contamination complaints and education of the public.

PHYSICAL SETTING SOURCE RECORDS SEARCHED

Water Well Location Information
Source: Suwannee River Water Management District
Telephone: 386-796-7211

Water Well Permit Database
Source: Southwest Water Management District
Telephone: 352-796-7211

Oil and Gas Permit Database
Source: Department of Environmental Protection
Telephone: 850-245-3194
Locations of all permitted wells in the state of Florida.

Florida Sinkholes
Source: Department of Environmental Protection, Geological Survey
Telephone:
The sinkhole data was gathered by the Florida Sinkhole Research Institute, University of Florida.

RADON

State Database: FL Radon
Source: Department of Health
Telephone: 850-245-4288
Zip Code Based Radon Data

Area Radon Information
Source: USGS
Telephone: 703-356-4020
The National Radon Database has been developed by the U.S. Environmental Protection Agency (USEPA) and is a compilation of the EPA/State Residential Radon Survey and the National Residential Radon Survey. The study covers the years 1986 - 1992. Where necessary data has been supplemented by information collected at private sources such as universities and research institutions.

EPA Radon Zones
Source: EPA
Telephone: 703-356-4020
Sections 307 & 309 of IRAA directed EPA to list and identify areas of U.S. with the potential for elevated indoor radon levels.

OTHER

Airport Landing Facilities: Private and public use landing facilities
Source: Federal Aviation Administration, 800-457-6656

Epicenters: World earthquake epicenters, Richter 5 or greater
Source: Department of Commerce, National Oceanic and Atmospheric Administration

Earthquake Fault Lines: The fault lines displayed on EDR's Topographic map are digitized quaternary faultlines, prepared in 1975 by the United State Geological Survey

STREET AND ADDRESS INFORMATION

© 2015 TomTom North America, Inc. All rights reserved. This material is proprietary and the subject of copyright protection and other intellectual property rights owned by or licensed to Tele Atlas North America, Inc. The use of this material is subject to the terms of a license agreement. You will be held liable for any unauthorized copying or disclosure of this material.

Appendix D Qualifications

Copyright © 2025 by AECOM
All rights reserved. No part of this copyrighted work may be reproduced, distributed, or transmitted in any form or by any means without the prior written permission of AECOM.



Babu Madabhushi, PhD

Years of experience
31 total | 25 with AECOM

Babu has 31 years of experience in conducting and managing environmental engineering projects. His technical expertise is in the areas of conducting contamination assessment, evaluation, water/wastewater treatment, groundwater treatment, remedial system operation and maintenance.

Babu is extremely knowledgeable of FDOT District Four, Florida's Turnpike Enterprise, DERM, FDEP and local regulations and standards. His expertise also encompasses sediment characterization, dredge design, RCRA Facility Investigation, contamination assessment, impact assessment, remedial investigation and feasibility studies, soil and groundwater remediation, in-situ bioremediation, and operation and maintenance of remedial systems.

Professional experience

Contamination Assessment and Remediation Services - BEE68, FDOT District Four (2022 – Present). Managing CAR Contract that included several task orders for projects that require soil and groundwater assessment, dewatering treatment and management, and regulatory agency coordination. The projects are located in Broward, Palm Beach, St. Lucie, and Martin Counties.

Contamination Assessment and Remediation Services - BE678, FDOT District Four (2020 – 2022). Managing CAR Contract that included several task orders for projects that require soil and groundwater assessment, dewatering treatment and management, and regulatory agency coordination. The projects are located in Broward, Palm Beach, St. Lucie, and Martin Counties.

Contamination Evaluation and Screening -PD&E Studies, FDOT District Six, Miami-Dade (SR-826, NW 74th St), Broward (I-95 Express Lanes, SW 10th St, Miami Gardens to County Line), St. Lucie (SR-80), Martin, and Monroe (US-1) Counties, FL (2003 – 2021). Developed CSER for more than 30 project locations and Re-Evaluation Reports for several FDOT projects in Miami-Dade (SR-826, NW 74th St), Broward (I-95 Express Lanes, SW 10th St, I-95), St. Lucie (SR-80), Martin, and Monroe (US-1) counties.

SR-826/Palmetto Expressway from north of NW 25th St to North of NW 104th St CSER, FDOT District Six, Miami-Dade County, FL (2022 – 2024). Contamination lead for the FDOT PLEMO with environmental assessment support services for the SR-826/Palmetto Expressway CSER. Tasks include performance of the Level I contamination assessment, provide recommendations for Level II after ranking the sites based on contamination potential.

SR-826/Palmetto Expressway from South of NW 25th St to North of NW 154th St SEIR, FDOT District Six, Miami-Dade County, FL (2020 – 2021). Contamination Lead to provide the FDOT PLEMO with environmental assessment support services for the SR 826 / Palmetto Expressway SEIR. Tasks include performance of the Level I contamination assessment, provide recommendations for Level II after ranking the sites based on contamination potential**.**

I-95 from South of NW 10th St to North of Hillsboro Boulevard, FDOT District Four, Broward County, FL (2017 – 2021). Contamination Lead for environmental tasks associated with the performance of a PD&E Study. Tasks include Contamination Lead to provide the FDOT PLEMO with environmental assessment support services. Tasks include performance of the Level I contamination assessment, provide recommendations for Level II after ranking the sites based on their contamination potential**.**

Education

PhD, Hazardous Waste Management, West Virginia University, 1997
MS, Wastewater Treatment, Indian Institute of Technology, 1993
BS, Civil Engineering, Kakatiya University, 1988

Expertise

CAR Project Manager
Contamination Assessment
Remedial Design
Remedial Action Implementation
Water/Wastewater Treatment
Groundwater Treatment
Remedial System Operation and Maintenance
Sediment Characterization

Training

40-hr OSHA HAZWOPER
8-hr OSHA HAZWOPER Annual Refresher

Registrations/Certifications

AECOM Certified Project Manager
AECOM Lead Verifier: In Situ Bioremediation

SR-826/Palmetto Expressway from US-1 (SR-5) to SR-836 / Dolphin Expressway, FDOT District Six, Miami-Dade County, FL (2018 – Present). Contamination lead for environmental tasks associated with the performance of an approximate 7-mile PD&E Study**.** Tasks include performance of the Level I contamination assessment, provide recommendations for Level II after ranking the sites based on their contamination potential.

I-75 from Miami-Dade County Line to SR-826 (Palmetto Expressway) PD&E Study, FDOT District Six, Miami-Dade County, FL (2007 – Present). Contamination lead for the performance of a PD&E Study. Tasks include performance of the Level I contamination assessment, provide recommendations for Level II after ranking the sites based on their contamination potential.

Wagner Creek/Seybold Canal Contaminated Sediment Dredging and Disposal (2017 – Present). Managed this critical project in a heavily commercialized area near Jackson Hospital. This included sediment dredge design, permitting, contaminated sediment characterization/handling, sediment stabilization, turbidity control and disposal at out of state landfill. Won multiple awards (from FDEP and other entities) for successfully completing this under budget and within schedule without harming the manatees.

Former Eaker Air Force Base Remediation, U.S. Air Force, Blytheville, AR (2011 – 2021). Project manager for this performance-based remediation contract to obtain unrestricted closure for four former RCRA sites at the former Eaker AFB. The sites are contaminated with petroleum compounds, light non-aqueous phase liquid, chlorinated solvents, and arsenic. Services include remedial investigation, innovative remediation enhancements, contaminated soil removal, in-situ soil and groundwater remediation, GIS mapping and support, groundwater modeling, and routine regulatory interaction. After successful completion or remedial investigation, the site is currently undergoing active groundwater remediation. He is also responsible for performing EPA's 5-Year Review Process.

Miami Dade DERM-14/E20 Contracts, Miami-Dade Aviation Department, Miami International Airport, Opa Locka Airport, Public Housing, Northwest Cargo Area, Miami, FL (2002 – 2021). Managed several projects that included delineation of petroleum, chlorinated solvent, and metals contamination at these properties. Installed several deep nested wells to delineate contamination in various zones of the aquifer. Multiple wells were installed in the vicinity of the runways, in the public right of way, and in the vicinity of residential areas. Currently overseeing the long-term groundwater monitoring activities.

Former Homestead Air Force Base Remediation, US Air Force, Homestead, FL (2011 – 2021). Deputy project manager for a performance-based remediation contract to obtain unrestricted closure for four former RCRA sites at the former Homestead AFB. The sites are contaminated with petroleum compounds, chlorinated solvents, and arsenic. Services include remedial investigation, preparation of Explanation of Significant Differences (ESD) to Record of Decision (ROD) document, innovative remediation enhancements, contaminated soil removal, in-situ soil and groundwater remediation, storage tank removal, remedial design modifications, GIS mapping and support, groundwater modeling, and routine regulatory interaction. After successful completion or remedial investigation, the site is currently undergoing active groundwater remediation. He is also responsible for performing EPA's 5-Year Review Process.

Contamination Evaluation Studies, FGT, Miami-Dade, Broward, St. Lucie, Martin, Bradford, Hillsborough, Orange, and Monroe Counties, FL, (2006 – Present). Contamination Specialist, responsible for developing contamination evaluation reports and Contingency Plans for numerous project locations in Miami-Dade, Broward, St. Lucie, Martin, Bradford, Hillsborough, Orange, and Monroe counties for projects associated with hydrotesting, pipeline maintenance/repairs and pipeline abandonment work.

Blue Lagoon Post Office Site Assessment, Remediation, and Methane Collection System, US Postal Service, Miami, FL (2003 – Present). Project Manager/Senior Environmental engineer for contamination assessment at a facility constructed over a filled-in canal where lead was found in the soil above state cleanup levels. Work included soil and groundwater remediation activities and methane gas collection system design and monitoring. Currently, AECOM is performing natural attenuation monitoring and methane gas monitoring.

Remediation Engineering, Federal Aviation Administration (FAA), William J. Hughes Technical Center, Atlantic City, NJ (2005 – 2012). Remediation engineering task leader for operation and maintenance of treatment systems for approximately 5,000-acre CERCLA Superfund site at Areas B, D, 20A, 29, and Area 41. Assisted with operation and maintenance of the existing Central Treatment Plant (Pump and Treat System) to treat petroleum contaminated water. Provided innovative remediation enhancements, such as in-situ aerobic bioremediation of petroleum compounds and reductive dechlorination of chlorinated solvents, contaminated soil removal, vapor extraction, groundwater and soil investigations, GIS mapping and support, groundwater modeling, and routine regulatory interaction.

Phase I Environmental Site Assessment
G56 Gated Spillway Facility
PIN 4742-33-01-0080 (portion)
Deerfield Beach, Florida

Prepared for
South Florida Water Management District

Contract Number: 4600004507-WO14
Project Number: 60741079

August 18, 2025

Delivering a better world

Quality information

Prepared by



Kelsey Esteves, P.G.
Geologist
Kelsey.Esteves@aecom.com

Approved by



Babu Madabhushi
Project Manager
Babu.Madabhushi@aecom.com

Prepared for:

South Florida Water Management District
3301 Gun Club Road
West Palm Beach, Florida 33406

Prepared by:

AECOM
110 East Broward Boulevard
Suite 700
Fort Lauderdale, Florida 33301
USA
www.aecom.com

Copyright © 2025 by AECOM
All rights reserved. No part of this copyrighted work may be reproduced, distributed, or transmitted in any form or by any means without the prior written permission of AECOM.

Table of Contents

Executive Summary 5
1. Introduction 7
1.1 Purpose 7
1.2 Scope of Work 8
1.3 Study Limitations 8
1.4 Report Viability 9
1.5 Data Gaps 10
2. Site Description 12
2.1 Site Location and Parcel Description 12
2.2 Site Ownership 12
2.3 Site Visit 12
2.3.1 Site and Facility Description 12
2.3.2 Surrounding Properties 12
2.3.3 Petroleum Products and Hazardous Materials 13
2.3.4 Hazardous Waste 13
2.3.5 Polychlorinated Biphenyls 13
2.3.6 Aboveground Storage Tanks 13
2.3.7 Underground Storage Tanks 13
2.3.8 Solid Waste 13
2.3.9 Water 13
2.3.10 Wastewater 13
2.3.11 Stormwater 13
2.3.12 Heating and Cooling 14
3. Environmental Setting 15
3.1 Topography 15
3.2 Soil/Geology 15
3.3 Groundwater/Hydrology 15
4. Site and Area History 16
4.1 Subject Property 16
4.2 Adjoining Properties and Surrounding Area 16
4.3 Previously Prepared Environmental Reports 17
5. Database and Records Review 18
5.1 User Provided Information 18
5.2 Land Title and Judicial Records for Environmental Liens and Activity and Use Limitations 18
5.3 Database Information 18
5.3.1 Subject Property 18
5.3.2 Surrounding Sites 18
5.4 Vapor Encroachment Screening 19
5.4.1 Subject Property 19
5.4.2 Off-site 19
5.5 Agency File Review 20
5.5.1 Local 20
5.5.2 County 20
5.5.3 State 20
5.5.4 Federal 20

Copyright © 2025 by AECOM
All rights reserved. No part of this copyrighted work may be reproduced, distributed, or transmitted in any form or by any means without the prior written permission of AECOM.

6. Findings and Opinions 21
6.1 Recognized Environmental Conditions 21
6.2 Controlled Recognized Environmental Conditions 21
6.3 Historical Recognized Environmental Conditions 21
6.4 Vapor Encroachment Conditions 21
6.5 De Minimis Conditions 21
6.6 Significant Data Gaps 21
7. Conclusions 22
8. Environmental Professional Statement 23
9. References 24
9.1 Persons Interviewed 24
9.2 Agencies Contacted 24
9.3 Documents Reviewed 24
Appendix A Photographs 27
Appendix B Supporting Documentation 28
Appendix C Environmental Database Report 29
Appendix D Qualifications 30

List of Appendices

Appendix A Photographs

Appendix B Supporting Documentation

Appendix C Environmental Database Report

Appendix D Qualifications

List of Figures

1. Site Location Map

2. Site Planand Surrounding Area

Copyright © 2025 by AECOM
All rights reserved. No part of this copyrighted work may be reproduced, distributed, or transmitted in any form or by any means without the prior written permission of AECOM.

Executive Summary

South Florida Water Management (SFWMD) authorized AECOM Technical Services, Inc. (AECOM) to perform a Phase I Environmental Site Assessment (Phase I ESA) for the G56 Gated Spillway Facility (subject property). A portion of the site is identified by Broward County Parcel Identification Number (PIN) 4742-33-01-0080 in Deerfield Beach, Broward County, Florida (subject property). This Phase I ESA was performed in general conformance with the scope and limitations of ASTM International, Designation: E1527-21, Standard Practice for Environmental Site Assessments: Phase I Environmental Site Assessment Process (ASTM E1527-21). Exceptions to, or deletions from, this practice are described in this report.

The site visit occurred on June 11, 2025. The subject property consists of approximately 17.3-acres of land and canal that includes a gated spillway structure, G56, situated within the Hillsboro Canal and a single-story control building that houses electrical equipment used to operate the water control structure. The gated spillway is not manned, and the operations are automatically controlled. During site reconnaissance, one (1) underground storage tank (UST) containing propane of an unknown capacity was observed adjacent and east of the control building on the southcentral portion of the subject property. In addition, a rain gauge that automatically records precipitation was observed on the south side of the Hillsboro Canal within a small, fenced area. No visual evidence of potable water wells, monitoring wells, clarifiers, dry wells, septic tanks, or leach fields was observed on the subject property during the site visit.

The subject property is located in a residential area within the city of Deerfield Beach. Military Trail, extending north/south, cuts through the eastern portion of the subject property. The subject property is bordered to the north by multiple residential developments and the E-3 Canal. The subject property is bordered to the east by the Hillsboro Canal. The subject property is bordered to the south by Deer Creek Golf Course and a residential development. The subject property is bordered to the west by the Hillsboro Canal. Gasoline service stations and dry cleaners were not observed in the immediate vicinity (approximately 500 feet) of the subject property. Other off-site sources of concern were not identified in the immediate vicinity.

AECOM's historical review indicates that the subject property was developed with the Hillsboro Canal extending east to west through the center of the subject property. At the center of the site, situated within the canal, the former Deerfield Lock is depicted. Two (2) smaller canals extend north from the Hillsboro Canal, one on each side of the lock. The eastern canal is the present-day E-3 Canal. Two (2) additional small canals extend south from the west side of the lock from at least 1940. By at least 1947, a small building is depicted south of the lock and an unimproved dirt road from the building extending east, parallel to the Hillsboro Canal is depicted. By at least 1952, one of the small canals on the southern portion of the subject property was backfilled. By at least 1958, a small area of disturbed land is depicted east of the lock on the south of the Hillsboro Canal. By at least 1968, the remaining canal that had extended south was backfilled. By at least 1973, residential development is depicted on the southeast portion of the subject property. A golf course, present day Deer Creek Golf Course, is depicted on the southwest portion of the subject property. By at least 1976, the canal west of Deerfield Lock and extended north has been backfilled. By at least 1981, the structure east of the lock is no longer depicted and additional residential development is depicted on the southeast portion of the subject property. By at least 1986, boat docks are depicted in the eastern portion of the Hillsboro Canal and canal bank stabilization improvements are depicted at the opening of thepresent-day E-3 Canal. An unimproved road is depicted parallel to the Hillsboro Canal on the southeast portion of the subject property. By at least 1991, the construction of the present-day G56 gated spillway structure west of the lock is depicted. By at least 1995, the construction of the G56 gated spillway has been completed. Additionally, Military Trail has been constructed and passes over the Hillsboro Canal, east of the spillway. The subject property has generally remained in its current configuration (as observed during AECOM's site visit) since at least 1995.

The southwestern portion of the subject property has been developed as a golf course since the early 1970's. Golf course maintenance activities have historically included application of herbicides and pesticides to turf, including those containing arsenic, organo-chlorine pesticides (OCPs) and/or per- and polyfluoroalkyl substances (PFAS). The application of agrochemicals is allowed by the Federal Insecticide Fungicide, and Rodenticide Act (FIFRA), providing

Copyright © 2025 by AECOM
All rights reserved. No part of this copyrighted work may be reproduced, distributed, or transmitted in any form or by any means without the prior written permission of AECOM.

they are applied in accordance with manufacturer specifications. As a result, the application of agrochemicals at the golf course is not considered a recognized environmental condition (REC). However, the Client should consider the golf course and associated areas, with respect to potential soil management activities related to the proposed redevelopment.

The subject property was not identified on the environmental database search report obtained for this project.

A number of surrounding sites were identified in the environmental database search report. However, the majority of these sites were listed on non-contamination-related databases. Based on AECOM's review and analysis of the database listings, none of the surrounding sites are expected to present a REC to the subject property, based on their distance (generally greater than 500 feet), regulatory status (i.e., regulatory closure, no violations found), media impacted (soil only), and/or topographical position relative to the subject property (i.e., down-gradient or cross-gradient).

Based on the above-described activities, no RECs, controlled RECs (CRECs), historical RECs (HRECs), significant data gaps, or de minimis conditions (DMCs) were identified in connection with the subject property.

A Tier 1 vapor encroachment screening (VES) following ASTM International, Designation: E2600-22, *Standard Guide for Vapor Encroachment Screening on Property Involved in Real Estate Transactions* dated May 2022 (ASTM E2600-22) was completed and no vapor encroachment conditions (VECs) were identified.

Copyright © 2025 by AECOM
All rights reserved. No part of this copyrighted work may be reproduced, distributed, or transmitted in any form or by any means without the prior written permission of AECOM.

1. Introduction

1.1 Purpose

This Phase I Environmental Site Assessment (Phase I ESA) was performed pursuant to AECOM Technical Services, Inc. (AECOM's) written proposal, dated October 30, 2024 and Contract No. 4600004507-Work Order No. 14, for the G56 Gated Spillway, a portion of which is identified by Broward County Parcel Identification Numbers (PIN) 4742-33-01-0080, Deerfield Beach, Broward County, Florida (herein referred to as the "subject property"). This assessment was performed in advance of the potential spillway improvements at the subject property.

The purpose of this Phase I ESA is to provide the client with information for use in evaluating recognized environmental conditions (RECs) associated with the subject property. Per ASTM International, Designation: E1527-21, Standard Practice for Environmental Site Assessments: Phase I Environmental Site Assessment Process (ASTM E1527-21), potential findings can include RECs, historical RECs (HRECs), controlled RECs (CRECs), de minimis conditions (DMCs) and significant data gaps as follows:

- A REC is defined by the ASTM standard as "(1) the presence of hazardous substances or petroleum products in, on, or at the subject property due to a release to the environment; (2) the likely presence of hazardous substances or petroleum products in, on, or at the subject property due to a release or likely release to the environment; or (3) the presence of hazardous substances or petroleum products in, on, or at the subject property under conditions that pose a material threat of a future release to the environment." The term includes hazardous substances or petroleum products even under conditions in compliance with laws.
- A HREC is defined as a previous release of hazardous substances or petroleum products affecting the subject property that has been addressed to the satisfaction of the applicable regulatory authority and meeting unrestricted use criteria established by a regulatory authority or authorities without subjecting the subject property to any required controls.
- A CREC is defined as a recognized environmental condition affecting the subject property that has been addressed to the satisfaction of the applicable regulatory authority or authorities with hazardous substances or petroleum products allowed to remain in place subject to the implementation of required controls (activity and use limitations or other property use limitations).
- DMCs are conditions related to a release that generally do not present a threat to human health or the environment and generally would not be subject to enforcement action if brought to the attention of the appropriate governmental agencies.
- A significant data gap is a data gap that affects the ability of the environmental professional to identify a REC.

In addition, a Tier 1 vapor encroachment screening (VES) was completed as part of this assessment. This screening was conducted in general accordance with ASTM International, Designation: E2600-22, Standard Guide for Vapor Encroachment Screening on Property Involved in Real Estate Transactions dated May 2022 (ASTM E2600-22). The objective of the VES was to evaluate if a vapor encroachment condition (VEC) exists or if a VEC does not exist.

This Phase I ESA is based on a review of existing conditions, reported pre-existing conditions, and observed operations at the subject property and adjacent properties.

Copyright © 2025 by AECOM
All rights reserved. No part of this copyrighted work may be reproduced, distributed, or transmitted in any form or by any means without the prior written permission of AECOM.

1.2 Scope of Work

The Phase I ESA included a site visit, interviews, regulatory research, historical review, and a review and an environmental database analysis of the subject property. In conducting the Phase I ESA, AECOM assessed the subject property for visible signs of possible contamination, researched public records for the subject property and adjacent properties (as applicable), and conducted interviews with persons knowledgeable about the subject property. Non-Scope Services per ASTM E1527-21 including, but not limited to, asbestos, lead paint, radon, floodplains and wetlands were not included in the scope of work. On April 17, 2024, EPA signed the final rule 20 to designate perfluorooctanoic acid (PFOA) and perfluorooctanesulfonic acid (PFOS) collectively identified as per- and polyfluoroalkyl substances (PFAS) as hazardous substances under section 102(a) of CERCLA. This designation allows EPA to use its CERCLA enforcement authorities, as appropriate and where relevant statutory elements are met, which could shift the cost burden of CERCLA response costs from the Superfund to Potentially Responsible Parties (PRPs). As such, PFAS, is now considered part of the ASTM standard scope and is included in this scope of work.

This project was performed in general accordance with ASTM E1527-21 and AECOM's proposal authorized on October 30, 2024. Conclusions reached in this report are based upon the assessment performed and are subject to limitations set forth in Sections 1.3, 1.4, and 1.5 below.

1.3 Study Limitations

This report describes the results of AECOM's Phase I ESA to identify the presence of conditions materially affecting the subject facility and/or property within the limits of the established scope of work as described in our proposal.

As with any due diligence assessment, there is a certain degree of dependence upon oral information provided by facility or site representatives, which is not readily verifiable through visual observations or supported by any available written documentation. AECOM shall not be held responsible for conditions or consequences arising from relevant facts that were concealed, withheld, or not fully disclosed by facility or site representatives at the time this assessment was performed. In addition, the findings and opinions expressed in this report are subject to certain conditions and assumptions, which are noted in the report. Any party reviewing the findings of the report must carefully review and consider all such conditions and assumptions.

This report and all field data and notes were gathered and/or prepared by AECOM in accordance with the agreed upon scope of work and generally accepted engineering and scientific practice in effect at the time of AECOM's assessment of the subject property. The statements, findings and opinions contained in this report are only intended to give approximations of the environmental conditions at the subject property.

As specified in ASTM E1527-21, it is incumbent that the client and any other parties who review and rely upon this report understand the following inherent conditions surrounding any Phase I ESA:

- Uncertainty Not Eliminated - No ESA can wholly eliminate uncertainty regarding the potential for RECs in connection with a subject property. Performance of this practice is intended to reduce, but not eliminate, uncertainty regarding the potential for RECs in connection with a subject property, and this practice recognizes reasonable limits of time and cost. (Section 4.5.1 of ASTM E1527-21)
- Not Exhaustive - "All appropriate inquiries" does not mean an exhaustive assessment of a property. There is a point at which the cost of information or the time required to gather it outweighs the usefulness of the information and, in fact, may be a material detriment to the orderly completion of transactions. One of the purposes of this practice is to identify a balance between the competing goals of limiting the costs and time demands inherent in performing an ESA and the reduction of uncertainty about unknown conditions resulting from additional information. (Section 4.5.2 of ASTM E1527-21)
- Comparison with Subsequent Inquiry – It should not be concluded or assumed that an investigation was not AAI merely because the inquiry did not identify RECs in connection with a subject property. ESAs must be evaluated based on the reasonableness of judgments made at the time and under the circumstances in which they were made. Subsequent ESAs should not be considered valid standards to judge the

Copyright © 2025 by AECOM
All rights reserved. No part of this copyrighted work may be reproduced, distributed, or transmitted in any form or by any means without the prior written permission of AECOM.

appropriateness of any prior assessment based on hindsight, new information, use of developing technology or analytical techniques, or other factors. (Section 4.5.4 of ASTM E1527-21)

A similar set of inherent limitations exist in cases where the Phase I ESA included a screening-level assessment of vapor migration or vapor encroachment; such an assessment is a required part of a Phase I ESA when ASTM E1527-21 is employed. According to ASTM E2600-22, the following limitations apply:

- Uncertainty Not Eliminated in Screening - No VES can wholly eliminate uncertainty regarding the identifications of VECs in connection with the target property. Screening is intended to reduce, but not eliminate, uncertainty regarding whether or not a VEC exists in connection with the property. (Section 4.5.1 of ASTM E2600-22)
- Not Exhaustive - The guide is not meant to be an exhaustive screening. There is a point at which the cost of information obtained or the time required to gather it outweighs the usefulness of the information and, in fact, may be a material detriment to the orderly completion of real estate transactions. One of the purposes of this guide is to identify a balance between the competing goals of limiting the costs and time demands inherent in performing a VES and the reduction of uncertainty about unknown conditions resulting from additional information. (Section 4.5.2 of ASTM E2600-22)
- Comparison with Subsequent Investigations - It should not be concluded or assumed that an investigation was not adequate because the investigation did not identify VECs in connection with a property. The VES must be evaluated based on the reasonableness of judgments made at the time and under the circumstances in which they were made. Subsequent VESs should not be considered valid bases to judge the appropriateness of any prior screening if based on hindsight, new information, use of developing technology or analytical techniques, or similar factors. (Section 4.5.4 of ASTM E2600-22)

This report was prepared pursuant to an agreement between South Florida Water Management District (SFWMD) (Client) and AECOM and is for the exclusive use of the Client. No other party is entitled to rely on the conclusions, observations, specifications, or data contained herein without first obtaining AECOM's written consent and provided any such party signs an AECOM-generated Reliance Letter. A third party's signing of the AECOM Reliance Letter and AECOM's written consent are conditions precedent to any additional use or reliance on this report.

The passage of time may result in changes in technology, economic conditions, site variations, or regulatory provisions, which would render the report inaccurate. Reliance on this report after the date of issuance as an accurate representation of current site conditions shall be at the user's sole risk.

1.4 Report Viability

According to ASTM E1527-21, an ESA "meeting or exceeding this practice is presumed to be viable when it is conducted within 180 days of acquisition of the subject property (or, for transactions not involving an acquisition such as a lease or refinance, the date of the intended transaction). The dates of the components presented in 4.6.2(i), (iii), (iv), and (v) for interviews, review of government records, visual inspections, and declaration by environmental professional, shall be identified in the report. Completion of searches for recorded environmental cleanup liens (4.6.2(ii)) is a user responsibility; however, if the user has engaged the environmental professional to conduct these searches, then that date shall also be identified in the report." The table below lists the dates of completion for pertinent components of this Phase I ESA.

Component	Date of Issuance/Completion
Interviews with Owners, Operators and Occupants	June 11, 2025
Environmental Database Report	May 20, 2025
Visual Inspection of the Subject Property and Adjoining Properties	June 11, 2025
Declaration by Environmental Professional	August 18, 2025
Issuance of Report	August 18, 2025

Copyright © 2025 by AECOM
All rights reserved. No part of this copyrighted work may be reproduced, distributed, or transmitted in any form or by any means without the prior written permission of AECOM.

Report Viability Expiration Date*	November 30, 2025

* The 180-day viability date is based on the earliest referenced component noted in the table above.

1.5 Data Gaps

Per ASTM E1527-21:

- A data gap is defined as a lack of or inability to obtain information required by this practice despite good faith efforts by the environmental professional to gather such information.
- A data gap is considered a significant data gap if other information and/or professional experience raises reasonable concerns involving the effects of that data gap on the ability of the environmental professional to render an opinion regarding whether conditions exist that are indicative of RECs or CRECs.

The following data gaps (including site-specific limitations) were encountered during the course of this assessment:

- Approximately 47% of the subject property is covered by water; therefore, not all areas were able to be observed/assessed. Based on the use of this portion of the subject property and a review of historical documents, this particular site-related limiting condition is not expected to have a significant limitation to this assessment.
- During the site visit, AECOM did not access the roof of the subject property building. AECOM's evaluation of the subject property focused on areas where hazardous substances are handled. The site contact did not report any hazardous substances associated with the roof. Based on this information, this particular site-related limiting condition is not expected to have a significant limitation to this assessment.
- As specified in the agreed upon scope of work, a title search and environmental lien search were not conducted as part of this Phase I ESA. The user was not aware of environmental liens or activity use limitations (AULs) that have been placed on the subject property. Based upon historical data collected from other sources, this data gap is not expected to be significant so that it would impact the results of this assessment.
- A data failure was encountered in determining the historical use of the subject property. The earliest source of historical information reasonably ascertainable within the time frame of this report in which usage could be determined was an aerial photograph from 1940. At the time of the photograph, a portion of the subject property appeared to be developed with a canal (a developed use per ASTM E1527-21). Therefore, the ASTM E1527-21 requirement to determine all obvious uses of the property from the present back to the property's first obvious developed use, or back to 1940, whichever is earlier, could not be achieved. However, based upon the identified agricultural land use, it is unlikely that there had been significant prior development; therefore, this data failure is not expected to be significant so that it would impact the results of this assessment.
- It should be noted that not all standard historical sources, as defined per ASTM E1527-21, were reviewed as part of this assessment. In addition to recorded land title records, building department records were not reviewed. Based on information provided from the remaining standard historical sources, additional historical information obtained from building department records would not likely have assisted in meeting the historical use requirement; therefore, this data gap is not expected to be significant so that it would impact the results of this assessment.
- Per ASTM E1527-21, past owners, operators, and occupants of the subject property who are likely to have material information regarding the potential for contamination at the subject property shall be contacted to the extent that they can be identified and that the information likely to be obtained is not duplicative of information already obtained from other sources. AECOM was unable to interview past owners and/or operators at the subject property. However, based upon historical data collected from other sources, this data gap is not expected to be significant so that it would impact the results of this assessment.

Copyright © 2025 by AECOM
All rights reserved. No part of this copyrighted work may be reproduced, distributed, or transmitted in any form or by any means without the prior written permission of AECOM.

- Per the agreed scope-of-work and ASTM E1527-21, information related to certain site-specific items should be provided by the Phase I ESA report user to AECOM. To assist the user in gathering information that may be material to identifying RECs, AECOM provided the Client (the users) with the User Questionnaire from ASTM E1527-21; at this time, the completed form has not been returned for inclusion in this report. However, this data gap is not expected to represent a significant data gap to this investigation, given the historical use of the subject property as a restaurant.
- AECOM submitted a Freedom of Information Act (FOIA) request to the Broward County Sheriff's Office (BCSO) Department of Fire Rescue and Emergency Services to determine if they have files related to a historical hazardous materials release that may have occurred at the subject property. As of the date of this report, a response to AECOM's FOIA request has not been received. Based on AECOM's research to date, AECOM does not anticipate the response (if any) from the BCSO Department of Fire Rescue and Emergency Services to our FOIA request will significantly alter the conclusions or recommendations of this report and is not considered a significant data gap; however, if information is received from this FOIA request that significantly impacts the conclusions of this report, this information will be forwarded upon receipt.

Copyright © 2025 by AECOM
All rights reserved. No part of this copyrighted work may be reproduced, distributed, or transmitted in any form or by any means without the prior written permission of AECOM.

2. Site Description

2.1 Site Location and Parcel Description

The subject property consists of approximately 17.3-acres of land and canal and a portion of it is identified by Broward County PIN 4742-33-01-0080. The subject property is located in Deerfield Beach, Broward County, Florida. The subject property is a rectangular shaped tract of land and canal that includes a gated spillway structure, G56, situated within the Hillsboro Canal, approximately ½-mile west of the Interstate 95. The subject property is accessed from an unnamed road along the southern property boundary, accessible from Military Trail. The approximate location of the subject property is illustrated on Figure 1 - Site Location Map.

2.2 Site Ownership

According to the Broward County Property Appraiser's records, the subject property is owned by SFWMD.

2.3 Site Visit

Ms. Kelsey Esteves with AECOM visited the subject property on June 11, 2025. The site visit included a visual inspection of the interior portions of the onsite building and water control structure, as well as the exterior portions of the subject property and the surrounding area. During the site visit, AECOM was accompanied by Mr. Josh Feltner, Leasing & Real Estate Support – Environmental Science Unit, of the SFWMD. Site-related limiting conditions encountered during this assessment were previously summarized in Section 1.5.

The site visit methodology consisted of walking over accessible areas of the subject property, including the building interiors and exteriors, the perimeter, and the portions of the surrounding area. The following sections summarize the results of the site visit.

2.3.1 Site and Facility Description

The approximate 17.3-acre subject property encompasses an estimated 8.1 acres of the Hillsboro Canal, a gated spillway structure, G56, and a single-story control building that houses electronical equipment used to operate the water control structure. The gated spillway structure is not manned, and the operations are automatically, or telemetry controlled. The structure is a reinforced concrete gated spillway, with discharge controlled by three (3) cable operated, vertical lift gates.

During the site visit, one (1) underground storage tank (UST) containing propane of an unknown capacity was observed adjacent east of the onsite structure on the southcentral portion of the subject property. In addition, a rain gauge that automatically records precipitation was observed on the south side of the Hillsboro Canal within a small, fenced area. No visual evidence of potable water wells, monitoring wells, dry wells, clarifiers, septic tanks, or leach fields were identified on the subject property. No visual evidence of discolored soil, water, or unusual vegetative conditions or odors was identified during the site visit. In addition, no visual evidence of significant corrosion was identified on the floors or walls of the subject property building or on the exterior of the subject property. The general layout of the subject property is illustrated on Figure 2 - Site Plan and Representative Site Photographs are provided in Appendix A.

2.3.2 Surrounding Properties

The subject property is located in a residential area within the city of Deerfield Beach. Military Trail, extending north/south, cuts through the eastern portion of the subject property. The subject property is bordered to the north by multiple residential developments and the E-3 Canal, which extends north from the Hillsboro Canal. The subject property is bordered to the east by the Hillsboro Canal. The subject property is bordered to the south by Deer Creek Golf Course and a residential development. The subject property is bordered to the west by the Hillsboro Canal.

Copyright © 2025 by AECOM
All rights reserved. No part of this copyrighted work may be reproduced, distributed, or transmitted in any form or by any means without the prior written permission of AECOM.

AECOM did not identify any gasoline service stations or dry cleaners in the immediate vicinity (500 feet) of the subject property. In addition, no sensitive receptors (i.e., day care centers, schools, hospitals, water bodies) were identified as being located adjacent to the subject property. Based on AECOM's site reconnaissance of the surrounding neighborhood, no off-site sources of environmental concern were identified.

2.3.3 Petroleum Products and Hazardous Materials

No petroleum products or hazardous materials use or storage was observed at the subject property. Staining or visual evidence of a hazardous materials release was not observed at the time of the site visit.

2.3.4 Hazardous Waste

No evidence of hazardous waste generation was observed at the subject property, and the site contact reported no such activities. In addition, the subject property was not listed as a generator of hazardous waste in the site-specific database report.

2.3.5 Polychlorinated Biphenyls

Polychlorinated biphenyl (PCB)-containing dielectric fluids have been widely used as coolants and lubricants in transformers, capacitors, and other electric equipment due to their insulating and nonflammable properties. Based on the use of the site, PCBs are not expected to be present on-site.

No pad or pole-mounted transformers were observed on the subject property during the site visit. No other hydraulic equipment (transformers, trash compactors, lifts) was identified on the subject property.

2.3.6 Aboveground Storage Tanks

Aboveground storage tanks (ASTs) were not observed on the subject property during the site visit. In addition, no ASTs were listed on the subject property in the site-specific environmental database report reviewed by AECOM or otherwise identified during AECOM's review of historical aerial photographs.

2.3.7 Underground Storage Tanks

One (1) UST containing an unknown quantity of propane was observed adjacent east to the onsite control building on the southcentral portion of the subject property. Due to the nature of propane (gas at normal temperature and pressure), this propane storage is not considered a significant concern.

2.3.8 Solid Waste

No solid waste was observed at the subject property. Based on the lack activities onsite, no solid waste is expected to be generated at the subject property.

2.3.9 Water

Municipal water is not currently provided to the subject property. No potable water wells were observed at the subject property or reported by the site contact to be present onsite. According to the site contact, municipal water is available to the surrounding properties.

2.3.10 Wastewater

Due to the lack of activities onsite, no wastewater is currently generated on the subject property.

2.3.11 Stormwater

No stormwater drains were observed on the subject property at the time of AECOM's site reconnaissance. Stormwater from the subject property appears to drain via sheet flow to the Hillsboro Canal.

Copyright © 2025 by AECOM
All rights reserved. No part of this copyrighted work may be reproduced, distributed, or transmitted in any form or by any means without the prior written permission of AECOM.

2.3.12 Heating and Cooling

The onsite spillway structure and control building are not equipped with heating or cooling services.

Copyright © 2025 by AECOM
All rights reserved. No part of this copyrighted work may be reproduced, distributed, or transmitted in any form or by any means without the prior written permission of AECOM.

3. Environmental Setting

3.1 Topography

The United States Geological Survey (USGS) 7.5-minute topographic maps of the West Dixie Bend, Florida quadrangle and the Boca Raton, Florida quadrangle indicate that the subject property elevation ranges from approximately 0 to 13 feet above mean sea level (amsl). Approximately 8.1 acres of the 17.3-acre site consist of the Hillsboro Canal. However, surface water runoff from the subject property is likely diverted to man-made drainage pathways which likely drains toward the canal at the center of the site.

3.2 Soil/Geology

Site-specific geologic information was not identified during the course of this assessment; however, according to state and regional geologic sources, the subject property lies within the Gold Coast – Florida Bay Physiographic District. This is the area of south and southeastward sluggish drainage from Lake Okeechobee. The rocks and sediment are Pleistocene aged and are largely limestones or limestone cap rocks. The site lies within the sub classification of the Southern Atlantic Coastal Strip Subdistrict. The subdistrict consists of a broad ridge underlain by sand and shelly sand that probably originated as a shoal. Very gentle slopes exist on the westward side. The eastern side is more complex having been subsequently modified by marine processes. Within the Southern Atlantic Coastal Strip are six (6) geologically distinct sections. The subject site lies within the Pompano-Fort Lauderdale Gap. This is an area with no detectable coastal ridge; the elevations are generally 10-12 feet amsl (UF, 1981).

Surface soils at the subject property are mapped as the Udorthents, Pomello find sand, and Immokalee-Urban land complex (USDA, 2015). Udorthents soils consists of unconsolidated or heterogeneous geologic material removed in the excavation of ditches, canals, lakes and ponds. It is commonly piled along banks and has slopes of 2 to 40 percent. The soil is moderately well drained. Weeds and native grasses have become established in some areas of Udorthents. Other areas have little or no vegetation. The soil material is erodible, especially where slopes are steep and where areas are bare or sparsely vegetated. This soil is unsuited to cultivated crops, citrus, or improved pasture. It is frequently used as a source of roadbuilding material and as a source of fill for new homesites, golf courses, and other purposes. Pomello fine sands are nearly level to gently sloping, deep, moderately well drained, sandy soil that has a layer well coated with organic matter at a depth of 30 to 50 inches. It is on low ridges east of the Everglades and slopes are 0 to 5 percent. The natural vegetation consists of pine, palmetto, live oak, and native grasses. The Immokalee-Urban land complex consists of Immokalee fine sand and Urban land. The areas of these components are so intermixed or so small that separation at the scale of mapping is impractical. Depth to the water table is dependent upon the established drainage in the area. About 20 to 45 percent of the complex is open land, such as lawns and vacant lots; and about 40 to 70 percent is Urban land, or areas covered by sidewalks, streets, patios, driveways, and buildings, where the natural soil cannot be observed. The open land consists of nearly level, poorly drained Immokalee soils that have been modified in most places by spreading sandy material on the surface of the soil to an average thickness of about 12 inches but ranging from about 6 to 20 inches. About 10 percent of the Immokalee soils have not been modified. The original soil below the fill material is Immokalee fine sand (USDA, 1984).

3.3 Groundwater/Hydrology

Site-specific hydrologic information was not identified during the course of this assessment. Based on topography and geologic conditions, uppermost groundwater likely occurs within 3 to 4 feet of the ground surface at the subject property (USGS, 1995). The uppermost groundwater flow direction likely follows local topography generally southeast and towards the Hillsboro Canal. It should be noted that the actual depth and flow direction of groundwater beneath the subject property cannot be determined without site-specific groundwater monitoring well data.

Copyright © 2025 by AECOM
All rights reserved. No part of this copyrighted work may be reproduced, distributed, or transmitted in any form or by any means without the prior written permission of AECOM.

4. Site and Area History

Historical information for the subject property and surrounding properties is based on AECOM's review and analysis of the following historical sources:

- Aerial photographs dated 1940, 1947, 1952, 1958, 1968, 1973, 1976, 1981, 1986, 1991, 2007, 2010, 2015, and 2019, obtained from EDR;
- Google Earth aerial images dated 1995, 1999, 2002 through 2011, and 2014 through 2025;
- Topographic maps dated 1949, 1950, 1958, 1962, 1983, 2012, 2015, 2018, and 2021, obtained from EDR;
- City directories for the years 1992, 1993, 1995, 2000, 2005, 2010, 2014, 2017, and 2020, obtained from EDR;

Building Department records were not reviewed during the course of this assessment. According to Environmental Data Resources, Inc. (EDR), Sanborn® Fire Insurance Map coverage is not available for the subject property. Copies of the historical documents/reports are provided in Appendix B.

4.1 Subject Property

AECOM's review of historical data indicates that the subject property was developed with the Hillsboro Canal extending east to west through the center of the subject property. At the center of the site, situated within the canal, the former Deerfield Lock is depicted. Two (2) smaller canals extend north from the Hillsboro Canal, one on each side of the lock. The eastern canal is the present-day E-3 Canal. Two (2) additional small canals extend south from the west side of the lock from at least 1940. By at least 1947, a small building is depicted south of the lock and an unimproved dirt road from the building extending east, parallel to the Hillsboro Canal is depicted. By at least 1952, one of the small canals on the southern portion of the subject property has been backfilled. By at least 1958, a small area of disturbed land is depicted east of the lock on the south of the Hillsboro Canal. By at least 1968, the remaining canal that had extended south has been backfilled. By at least 1973, residential development is depicted on the southeast portion of the subject property. A golf course, present day Deer Creek Golf Course, is depicted on the southwest portion of the subject property. By at least 1976, the canal west of Deerfield Lock and extended north has been backfilled. By at least 1981, the structure east of the lock is no longer depicted and additional residential development is depicted on the southeast portion of the subject property. By at least 1986, boat docks are depicted in the eastern portion of the Hillsboro Canal and canal bank stabilization improvements are depicted at the opening of the on present-day E-3 Canal. An unimproved road is depicted parallel to the Hillsboro Canal on the southeast portion of the subject property. By at least 1991, the construction of the present-day G56 gated spillway structure west of the lock is depicted. By at least 1995, the construction of the G56 gated spillway has been completed. Additionally, Military Trail has been constructed and passes over the Hillsboro Canal, east of the spillway. The subject property has generally remained in its current configuration (as observed during AECOM's site visit) since at least 1995.

The southwestern portion of the subject property has been developed as a golf course since the early 1970's. Golf course maintenance activities have historically applied herbicides and pesticides to turf, including those containing arsenic, organo-chlorine pesticides (OCPs) and/or per- and polyfluoroalkyl substances (PFAS). The application of agrochemicals is allowed by the Federal Insecticide Fungicide, and Rodenticide Act (FIFRA), providing they are applied in accordance with manufacturer specifications. As a result, the application of agrochemicals at the golf course is not considered a recognized environmental condition (REC). However, the User should consider the golf course and associated areas, with respect to potential soil management activities related to the proposed redevelopment.

4.2 Adjoining Properties and Surrounding Area

The 1940 aerial photograph depicts the northern adjoining property to consist of a small L-shaped canal connecting to the present-day E-3 Canal. The E-3 Canal extends north from the Hillsboro Canal. The remaining portions of land are undisturbed with a narrow trail extending east to west. By at least 1952, agricultural row crops are depicted on the northwestern portion of the northern adjoining property and water mitigation ditches are depicted on the

Copyright © 2025 by AECOM
All rights reserved. No part of this copyrighted work may be reproduced, distributed, or transmitted in any form or by any means without the prior written permission of AECOM.

northeastern portion of the northern adjoining property. By at least 1973, roadway construction of present-day Southwest 18th Street located on the northern portion of the northern adjoining property is depicted. Additionally, the construction of the northern portion of Military Trail is depicted east of the E-3 Canal. By at least 1976, the L-shaped canal has been backfilled and residential development is depicted west of the E-3 Canal. By at least 1986, residential development continues east and west of the E-3 Canal. By at least 1995, the construction of Military Trail has been completed, extending north and south. Since at least 1995, the northern adjoining property has remained in its current configuration (as observed during AECOM's site visit).

The Hillsboro Canal extends east from the subject property in the 1940 historical aerial photograph. Undisturbed land is depicted north and south of the canal on the properties adjacent east of subject property. By at least 1947, ditches for water mitigation are depicted north and south of the Hillsboro Canal. By at least 1958, a short canal extending south from the Hillsboro Canal is depicted. By at least 1968, an additional canal extending south for a short distance is depicted and road construction for residential development is depicted south of the Hillsboro Canal. By at least 1981, disturbed land is depicted north of the Hillsboro Canal. By at least 1986, residential development is depicted north of the Hillsboro Canal. Boat docks along the northern portion of the Hillsboro Canal are also depicted. By at least 1991, additional residential development on the land between the two southern canals is depicted. Additionally, canal bank stabilization improvements are depicted on the two southern canals. By at least 1999, residential development has been completed south of the Hillsboro Canal. Since at least 1999, the eastern adjoining properties have remained in their current configuration (as observed during AECOM's site visit).

The 1940 aerial photograph depicts the southern adjoining property to consist of a Y-shaped canal extending south from the Hillsboro Canal. A diagonal, unimproved road is also depicted across the southern adjoining property. By at least 1947, a narrow canal, starting from the Y-shaped canal, extending east, and connecting to the water mitigation ditches on the southeastern adjoining property is depicted. By at least 1952, a portion of land on the western portion of the southern adjoining property has been cleared. By at least 1958, portions of the Y-shaped canal and the narrow diagonal canal have been backfilled. By at least 1968, numerous unimproved roads and/or trails are depicted throughout the southern adjoining property. By at least 1973, portions of the present-day Deer Creek Golf Course are depicted on the southwestern portion of the southern adjoining property. Residential homes are depicted on the southeastern portion of the southern adjoining property. By at least 1981, the diagonal roadway is no longer depicted and the present-day residential neighborhood has been constructed. By at least 1995, the construction of Military Trial, on the eastern portion of the southern adjoining property is depicted, extending north and south. Since at least 1995, the southern adjoining property has remained in its current configuration (as observed during AECOM's site visit).

The Hillsboro Canal extends west from the subject property in the 1940 historical aerial photograph. Undisturbed land is depicted north and south of the canal on the properties adjacent west of subject property. By at least 1952, agricultural row crops are depicted on the northern portion of the property adjacent west of the subject property. By at least 1973, the present-day Deer Creek Golf Course are depicted on the south of the Hillsboro Canal and a small canal extending south from the Hillsboro Canal is depicted. By at least 1976, road construction for residential development is depicted north of the Hillsboro Canal. By at least 1981, residential development is depicted north and south of the Hillsboro Canal. Residential development continues to at least 1999. Since at least 1999, the western adjoining properties have remained in their current configuration (as observed during AECOM's site visit).

4.3 Previously Prepared Environmental Reports

AECOM inquired about existing environmental reports associated with the subject property. Previously prepared environmental reports were not identified during this assessment, nor were they provided by the Client for review.

Copyright © 2025 by AECOM
All rights reserved. No part of this copyrighted work may be reproduced, distributed, or transmitted in any form or by any means without the prior written permission of AECOM.

5. Database and Records Review

5.1 User Provided Information

Section 6 of ASTM E1527-21 states that certain tasks, which will help to determine the possibility of RECs associated with the subject property, are generally conducted by the Phase I ESA report user. This includes the following: reviewing title records for environmental liens or activity and land use limitations and considering awareness of any specialized knowledge (e.g., information about previous ownership or environmental litigation), experience related to RECs at the subject property, or significant reduction in the purchase price of the subject property. Per the agreed scope-of-work, information related to these items should be provided by the Phase I ESA report user to AECOM. To assist the user in gathering information that may be material to identifying RECs, AECOM has provided the Client (the users) with the User Questionnaire from ASTM E1527-21; however, at this time the completed form has not been returned for inclusion in this report. This data gap is not expected to represent a significant limitation to this investigation based on other documentation reviewed as part of the Phase I ESA.

5.2 Land Title and Judicial Records for Environmental Liens and Activity and Use Limitations

Information pertaining to chain-of-title, environmental liens or activity and use limitation was not provided to AECOM by the User (i.e., the client), nor was AECOM contracted to obtain information pertaining to chain-of-title, environmental liens or activity and use limitations. Environmental agency databases as provided by EDR show no indication of deed restrictions or activity and use limitations due to a release of hazardous materials.

5.3 Database Information

In accordance with the scope of work and ASTM E1527-21, a search of various governmental databases was conducted by EDR. The site-specific environmental database report was reviewed to evaluate if soil and or groundwater from on-site and/or off-site sources of concern has the potential to impact the subject property. The database abbreviations are provided in the site-specific environmental database report. It should be noted that this information is reported as AECOM received it from EDR, which in turn reports information as it is provided in various government databases. It is not possible for either AECOM or EDR to verify the accuracy or completeness of information contained in these databases. However, the use of and reliance on this information is a generally accepted practice in the conduct of environmental due diligence.

The database report includes various reports detailing database information for each of the sites identified/geocoded within the specified radius. One (1) additional site was identified within the database report; however, EDR was not able to map them to specific locations due to insufficient/contradicting address information. This site was included in the database report as "orphan" sites. Based upon AECOM's review, there does not appear to be any significant concerns associated with the orphan site. A summary of AECOM's review and analysis of the site-specific environmental database report is presented below. A copy of the database report is provided in Appendix C.

Based on AECOM's research, the subject property is not located on or within a 1-mile radius of tribal lands.

5.3.1 Subject Property

The subject property was not identified in the site-specific environmental database report.

5.3.2 Surrounding Sites

According to the environmental database report, several sites were identified within their respective ASTM E1527-21 and/or EDR search distances from the subject property. Based on AECOM's review of these database listings, none of these sites are expected to present a REC to the subject property based on their distance from the subject

Copyright © 2025 by AECOM
All rights reserved. No part of this copyrighted work may be reproduced, distributed, or transmitted in any form or by any means without the prior written permission of AECOM.

property, regulatory status (i.e., closed, no violations found), media impacted (i.e., soil only), and/or topographical position from the subject property (i.e., down-gradient or cross-gradient). Due to its proximity to the subject property, the following site is discussed in additional detail:

- Aldo Cleaners, 5970 Southwest 18th Street, Facility ID: ERIC_5188, is located approximately 1,521 feet northwest of the subject property. This site is listed on the Resource Conservation and Recovery Act (RCRA) – Very Small Quantity Generators (VSQG), Priority Cleaners, Facility Index System (FINDS), Enforcement & Compliance History Information (ECHO), Dry Cleaners, Responsible Party, Environmental Restoration Integrated Cleanup (ERIC) Waste Cleanup, and Florida Division of Waste Management Contamination (DWM CONTAM) databases. According to the available information reviewed, this facility began dry cleaning operations in 1986. The facility is currently an active dry cleaner and uses tetrachloroethene (PCE) as the primary dry-cleaning solvent in one of its two dry cleaning machines. A Site Screening Report Form was submitted on May 1, 1996. According to the report form, PCE was detected at a concentration of 8.6 micrograms per kilogram (µg/kg) in a soil sample collected from beneath the building slab. An Initial Site Assessment Report (ISAR) dated April 2025, stated 21 soil samples and nine (9) groundwater samples were collected from within and around the facility, as part of the initial assessment approved by FDEP. The samples were analyzed for volatile organic halocarbons (VOHs). VOHs were not detected above their respective cleanup target levels (CTLs) in any of the soil or groundwater samples collected. The ISAR concluded that there is no need for remedial action and recommended an additional groundwater sampling event to confirm VOHs are not present within the surficial aquifer. Since dry cleaning solvents were not present above the respective soil or groundwater CTLs, it is AECOM's opinion that this site is not a REC related to the subject property.

5.4 Vapor Encroachment Screening

AECOM conducted a Tier 1 VES as part of this assessment. This screening was conducted in general accordance with the ASTM E2600-22. The objective of the VES was to determine if a VEC exists or if a VEC does not exist.

5.4.1 Subject Property

No on-site sources of vapor encroachment (e.g., UST, contaminated soil, groundwater plume, etc.) were identified during this assessment. Based on this information, a VEC due to an on-site source does not appear to exist.

5.4.2 Off-site

To conduct the VES of the nearby area, AECOM conducted a detailed review and analysis of the site-specific environmental database report with particular focus on the follow two types of sites:

1. Off-site properties that are impacted by chlorinated volatile organic compounds (CVOCs) and/or semi-volatile-organic compounds (SVOCs) and are located within approximately 1,750 feet of the subject property, and
2. Off-site properties that are impacted by petroleum hydrocarbons and are located within approximately 525 feet of the subject property.

The following paragraph summarizes the results of AECOM's VES of the nearby area.

A review of the site-specific environmental database indicates that 1 CVOC/SVOC and no petroleum hydrocarbon impacted sites are located with the above-described radii of the subject property. However, the identified site, Aldo Cleaners, can be ruled out due to their regulatory status (i.e., regulatory closure has been issued), media impacted (i.e., soil only), and/or topographical position from the subject property (i.e., down-gradient or cross-gradient). Based on this information, it is AECOM's opinion that a VEC at the subject property due to an off-site source does not appear to exist.

Copyright © 2025 by AECOM
All rights reserved. No part of this copyrighted work may be reproduced, distributed, or transmitted in any form or by any means without the prior written permission of AECOM.

5.5 Agency File Review

5.5.1 Local

AECOM submitted a request, under the Freedom of Information Act (FOIA), to the BCSO Department of Fire Rescue and Emergency Services to determine if they have files related to a historical hazardous materials release that may have occurred at the subject property. As of the date of this report, a response to AECOM's FOIA request has not been received. Based on AECOM's research to date, AECOM does not anticipate the response (if any) from the BCSO Department of Fire Rescue and Emergency Services to our FOIA request will significantly alter the conclusions or recommendations of this report. However, if information is received from this FOIA request that significantly impacts the conclusions of this report, this information will be forwarded upon receipt.

5.5.2 County

AECOM reviewed the Broward County Property Appraiser's and ENVIROS online databases for records pertaining to the subject property's physical and parcel addresses. No records were identified for the subject property physical and parcel addresses.

5.5.3 State

AECOM submitted a Public Records Request to the FDEP on June 3, 2025, for information pertaining to the generation, transportation, storage, treatment and/or disposal of hazardous waste as well as any historical petroleum or chemical releases, leaking petroleum tanks, environmental assessment activities, and/or notices of violation that may have occurred on the subject property. No information was received during the time frame of this assessment. AECOM searched the FDEP Nexus Information Portal online database.

5.5.4 Federal

AECOM searched the U.S. EPA's Envirofacts and Superfund Enterprise Management System (SEMS) online databases. The SEMS database replaced the Comprehensive Environmental Response, Compensation and Liability Information System (CERCLIS) which has since been retired. SEMS includes the same data fields and content as CERCLIS. The Envirofacts database retrieves information obtained from 17 national systems, including the CERCLIS, Superfund program (NPL sites), hazardous waste sites, and potentially hazardous waste sites. The subject property was not listed on the Envirofacts or SEMS databases.

Copyright © 2025 by AECOM
All rights reserved. No part of this copyrighted work may be reproduced, distributed, or transmitted in any form or by any means without the prior written permission of AECOM.

6. Findings and Opinions

AECOM performed a Phase I ESA of the subject property in conformance with the scope and limitations of ASTM E1527-21, which meets the requirements of Title 40, Code of Federal Regulations Part 312 and is intended to constitute *all appropriate inquiry* for purposes of the landowner liability protections. Any exceptions to, or deletions from, this practice are described in Section 1.3 through 1.5 of this report.

The following sections summarize the findings of this Phase I ESA and the opinions of the environmental professional.

6.1 Recognized Environmental Conditions

Based on the above-described activities, no RECs were identified in connection with the subject property.

6.2 Controlled Recognized Environmental Conditions

Based on the above-described activities, no CRECs were identified in connection with the subject property.

6.3 Historical Recognized Environmental Conditions

Based on the above-described activities, no HRECs were identified in connection with the subject property.

6.4 Vapor Encroachment Conditions

Based on the above-described activities, no VECs were identified in connection with the subject property.

6.5 De Minimis Conditions

Based on the above-described activities, no DMCs were identified in connection with the subject property.

6.6 Significant Data Gaps

ASTM E1527-21 requires the environmental professional document significant data gaps, as well as any exceptions to, or deletions from the ASTM Practice E1527-21. A significant data gap is a data gap that affects the ability of the environmental professional to identify a recognized environmental condition.

Based on the above-described activities, no significant data gaps were identified during this Phase I ESA.

Copyright © 2025 by AECOM
All rights reserved. No part of this copyrighted work may be reproduced, distributed, or transmitted in any form or by any means without the prior written permission of AECOM.

7. Conclusions

We have performed a Phase I Environmental Site Assessment in conformance with the scope and limitations of ASTM Practice E1527-21 of the G56 Gated Spillway Facility, a portion of the site is identified by Broward County PIN 4742-33-01-0080 in Deerfield Beach, Broward County, Florida, the subject property. Any exceptions to, or deletions from, this practice are described in Section 1.3 of this report. This assessment has revealed no recognized environmental conditions, controlled recognized environmental conditions, or significant data gaps in connection with the subject property. However, the southwestern portion of the subject property has been developed as a golf course since the early 1970's. Golf course maintenance activities have historically applied herbicides and pesticides to turf, including those containing arsenic, organo-chlorine pesticides (OCPs) and/or per- and polyfluoroalkyl substances (PFAS). The application of agrochemicals is allowed by the Federal Insecticide Fungicide, and Rodenticide Act (FIFRA), providing they are applied in accordance with manufacturer specifications. As a result, the application of agrochemicals at the golf course is not considered a REC. However, the Client should consider the golf course and associated areas, with respect to potential soil management activities related to the proposed redevelopment.

Copyright © 2025 by AECOM
All rights reserved. No part of this copyrighted work may be reproduced, distributed, or transmitted in any form or by any means without the prior written permission of AECOM.

8. Environmental Professional Statement

Mr. Madabhushi was the Environmental Professional (EP) for this project. Mr. Madabhushi's EP statement is below and her resume is provided in Appendix D:

I declare that, to the best of my professional knowledge and belief, I meet the definition of an EP as defined in §312.10 of 40 Code of Federal Regulations (CFR) and that I have the specific qualifications based on education, training, and experience to assess a property of the nature, history, and setting of the subject property. I have developed and performed all the appropriate inquiries in conformance with the standards and practices set forth in 40 CFR Part 312.

Signature: _____ Date: 8/18/25

Copyright © 2025 by AECOM
All rights reserved. No part of this copyrighted work may be reproduced, distributed, or transmitted in any form or by any means without the prior written permission of AECOM.

9. References

9.1 Persons Interviewed

Feltner, Josh, SFWMD, jfeltner@sfwmd.gov. Mr. Feltner provided site escort on June 11, 2025

9.2 Agencies Contacted

Assessor parcel information, reviewed for Broward County, Florida at https://bcpa.net/homepage.asp. This information was reviewed online by Ms. Kelsey Esteves with AECOM on June 2, 2025.

Broward County ENVIROS database - https://dpep.broward.org/Enviros/default.aspx?PossePresentation=PermitLicenseSearch

Environmental Protection Agency CERCLIS database - http://www.epa.gov/enviro/facts/cerclis/search.html

Environmental Protection Agency Envirofacts database - http://www.epa.gov/enviro/

Environmental Protection Agency Superfund Enterprise Management System (SEMS) database, https://cumulis.epa.gov/supercpad/cursites/srchsites.cfm

Florida Department of Environmental Protection Nexus Information Portal - https://prodenv.dep.state.fl.us/DepNexus/public/searchPortal

South Florida Water Management Geoapps Mapping - https://exb.geoapps.sfwmd.gov/SFWMDMapping/index.html#data_s=id%3AdataSource_2-bc1e05b95db847b68f1bdac1c1bd3dce-0%3A11999

9.3 Documents Reviewed

ASTM E1527-21, Standard Practice for Environmental Site Assessments: Phase I Environmental Site Assessment Process, dated February 2023. www.astm.org

ASTM E2600-22, Standard Guide for Vapor Encroachment Screening on Property Involved in Real Estate Transactions, dated May 2022. www.astm.org

Certified Sanborn® Map Report, prepared for the G56 Spillway, 2458 Emerald Way, Boca Raton, Florida 33433, dated May 20, 2025. Inquiry number 7994443.3. Report prepared by Environmental Data Resources Inc., 6 Armstrong Road, Shelton, Connecticut 06484, (800) 352-0050, www.edrnet.com.

EDR Historical Topo Map Report, prepared for the G56 Spillway, 2458 Emerald Way, Boca Raton, Florida 33433, dated May 20, 2025. Inquiry number 7994443.4. Report prepared by Environmental Data Resources Inc., 6 Armstrong Road, Shelton, Connecticut 06484, (800) 352-0050, www.edrnet.com.

EDR Aerial Photo Decade Package, prepared for the G56 Spillway, 2458 Emerald Way, Boca Raton, Florida 33433, dated May 20, 2025. Inquiry number 7994443.8. Report prepared by Environmental Data Resources Inc., 6 Armstrong Road, Shelton, Connecticut 06484, (800) 352-0050, www.edrnet.com.

EDR-City Directory Image Report, prepared for the G56 Spillway, 2458 Emerald Way, Boca Raton, Florida 33433, dated May 20, 2025. Inquiry number 7994443.5. Report prepared by Environmental Data Resources Inc., 6 Armstrong Road, Shelton, Connecticut 06484, (800) 352-0050, www.edrnet.com.

EDR Radius Map™ Report with GeoCheck®, prepared for the G56 Spillway, 2458 Emerald Way, Boca Raton, Florida 33433, dated May 20, 2025. Inquiry number 7994443.2s. Report prepared by Environmental Data Resources Inc., 6 Armstrong Road, Shelton, Connecticut 06484, (800) 352-0050, www.edrnet.com.

Copyright © 2025 by AECOM
All rights reserved. No part of this copyrighted work may be reproduced, distributed, or transmitted in any form or by any means without the prior written permission of AECOM.

Google Earth website, www.google.earth.com. This information was reviewed online by Ms. Kelsey Esteves with AECOM on June 9, 2025.

Soil Survey of Broward County Florida: U.S. Department of Agriculture, Soil Conservation. Issued 1981.

The Physiographic Divisions of Florida: Cooperative Extension Service; University of Florida; Institute of Food & Agricultural Sciences; U.S. Department of Agriculture. 1981.

U.S. Environmental Protection Agency, Technical Guide For Addressing Petroleum Vapor Intrusion At Leaking Underground Storage Tank Sites dated June 2015, https://www.epa.gov/sites/production/files/2015-06/documents/pvi-guide-final-6-10-15.pdf

Web Soil Survey, U.S. Department of Agriculture, Natural Resources Conservation Service website - http://websoilsurvey.nrcs.usda.gov/app/

Copyright © 2025 by AECOM
All rights reserved. No part of this copyrighted work may be reproduced, distributed, or transmitted in any form or by any means without the prior written permission of AECOM.

Figures

Copyright © 2025 by AECOM
All rights reserved. No part of this copyrighted work may be reproduced, distributed, or transmitted in any form or by any means without the prior written permission of AECOM.

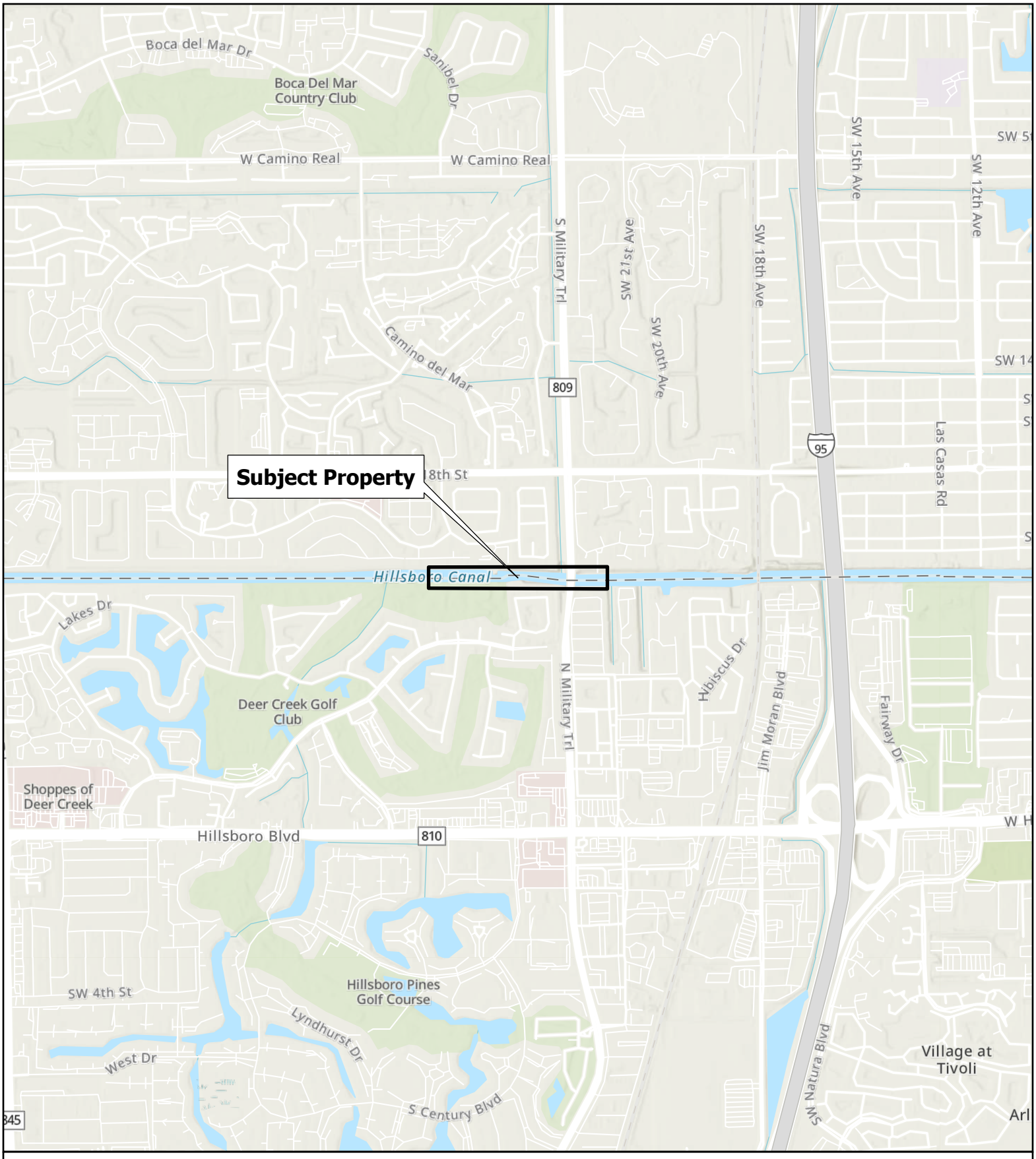

N

0 2,000 4,000

Feet

1 inch = 2,000 feet

Legend

Subject Property

DRAWN BY: SLW
CHECKED BY: LC
PROJECT NO.: 60741079
DATE: 6/25/2025

DATA SOURCE: ESRI (2024)

AECOM

Figure 1: Site Location Map

G56 Gated Spillway Facility

Parcel Identification No. 4742-33-01-0080

Deerfield Beach, Broward County, Florida 33442

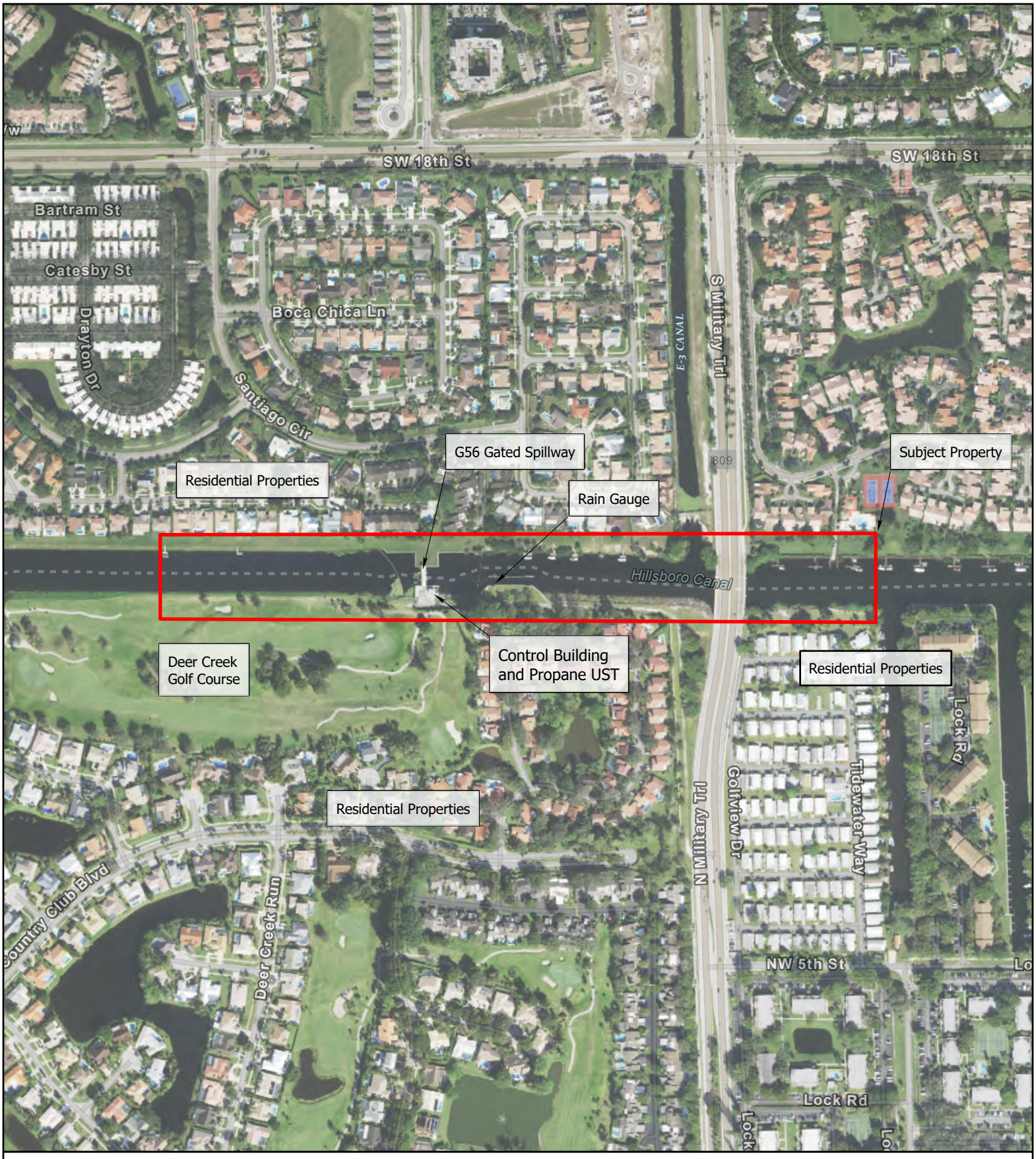

N

0 500 1,000

Feet

1 inch = 500 feet

Legend

Subject Property

DRAWN BY: SLW
CHECKED BY: LC
PROJECT NO.: 60741079
DATE: 6/25/2025

DATA SOURCE: ESRI (2024)

AECOM

Figure 2: Site Plan and Surrounding Area

G56 Gated Spillway Facility
Parcel Identification No. 4742-33-01-0080
Deerfield Beach, Broward County, Florida 33442

Appendix A Photographs

Copyright © 2025 by AECOM
All rights reserved. No part of this copyrighted work may be reproduced, distributed, or transmitted in any form or by any means without the prior written permission of AECOM.

PHOTOGRAPHIC LOG

Facility Name:	Site Location:	Project No.
G56 Gated Spillway Facility	Deerfield Beach, Broward County, Florida	60741079

Photo No.	Date:
1	06/11/25

Direction Photo Taken:

Northwest

Description:

View of the G56 Gated Spillway Facility situated within the Hillsboro Canal located on the western central portion of the subject property.



Photo No.	Date:
2	06/11/25

Direction Photo Taken:

North-Northeast

Description:

View of the control building located south of the Hillsboro Canal on the central portion of the subject property.



AECOM

PHOTOGRAPHIC LOG

Facility Name:	Site Location:	Project No.
G56 Gated Spillway Facility	Deerfield Beach, Broward County, Florida	60741079

Photo No.	Date:
3	06/11/25

Direction Photo Taken:

Northeast

Description:

View of fenced area that encloses one (1) underground storage tank (UST) containing propane of an unknown capacity, located on the adjacent east of the control building.



Photo No.	Date:
4	06/11/25

Direction Photo Taken:

South-Southeast

Description:

View of the electronic control panels located within the control building.



AECOM

PHOTOGRAPHIC LOG

Facility Name:	Site Location:	Project No.
G56 Gated Spillway Facility	Deerfield Beach, Broward County, Florida	60741079

Photo No.	Date:
5	06/11/25

Direction Photo Taken:

South-Southwest

Description:

View of the emergency generator powered by propane located within the control building.



Photo No.	Date:
6	06/11/25

Direction Photo Taken:

North

Description:

View of the Hillsboro Canal and Military Trail which cuts through the eastern portion of the subject property.



AECOM

PHOTOGRAPHIC LOG

Facility Name:	Site Location:	Project No.
G56 Gated Spillway Facility	Deerfield Beach, Broward County, Florida	60741079

Photo No.	Date:
7	06/11/25

Direction Photo Taken:

South

Description:

View of the rain gauge located south of the Hillsboro Canal within a small fenced area.



Photo No.	Date:
8	06/11/25

Direction Photo Taken:

East-Southeast

Description:

View of the southeast portion of the subject property.



AECOM

PHOTOGRAPHIC LOG

Facility Name:	Site Location:	Project No.
G56 Gated Spillway Facility	Deerfield Beach, Broward County, Florida	60741079

Photo No.	Date:
9	06/11/25

Direction Photo Taken:

East

Description:

View of the access road south of the Hillsboro Canal on the southeast portion of the subject property.



Photo No.	Date:
10	06/11/25

Direction Photo Taken:

East-Northeast

Description:

View of the remnant wall from the former Deerfield Lock structure within the Hillsboro Canal.



AECOM

PHOTOGRAPHIC LOG

Facility Name:	Site Location:	Project No.
G56 Gated Spillway Facility	Deerfield Beach, Broward County, Florida	60741079

Photo No.	Date:
11	06/11/25

Direction Photo Taken:

Southwest

Description:

View of the Hillsboro Canal followed by the Deer Creek Golf Course on the southwest portion of the subject property.



Photo No.	Date:
12	06/11/25

Direction Photo Taken:

West

Description:

View of the Deer Creek Golf Course on the southwestern portion of the subject property.



PHOTOGRAPHIC LOG

Facility Name:	Site Location:	Project No.
G56 Gated Spillway Facility	Deerfield Beach, Broward County, Florida	60741079

Photo No.	Date:
13	06/11/25

Direction Photo Taken:

Northwest

Description:

View of residential properties adjacent northwest of the subject property.



Photo No.	Date:
14	06/11/25

Direction Photo Taken:

South

Description:

View of the residential properties adjacent southeast of the subject property.



AECOM

PHOTOGRAPHIC LOG

Facility Name:	Site Location:	Project No.
S13 Pump Station Facility	Deerfield Beach, Broward County, Florida	60741079

Photo No.	Date:
15	06/11/25

Direction Photo Taken:

North

Description:

View of the unnamed access road with a gate west of Military Trail, south of the Hillsboro Canal.



Appendix B Supporting Documentation

Copyright © 2025 by AECOM
All rights reserved. No part of this copyrighted work may be reproduced, distributed, or transmitted in any form or by any means without the prior written permission of AECOM.

STRUCTURE G-56

This structure is a reinforced concrete gated spillway, with discharge controlled by three cable operated, vertical lift gates. Operation of the gates is automatically or telemetry controlled. The new structure was completed in 1991 to replace the old Deerfield Lock Structure. The structure is located near the mouth of the Hillsboro Canal, about two miles west of Deerfield Beach. The contract number of the new structure is C90-1017. The drawing number is G-56-002.

PURPOSE

This structure maintains optimum water control stages in the Hillsboro Canal. It passes flood flows while limiting the upstream stage, downstream stage and channel velocity.

OPERATION

If the structure is operated automatically, the gates will operate to maintain the optimum upstream water surface elevation as follows:

When the headwater elevation rises to 8.0 feet, the gates will open at six inches per minute.

When the headwater elevation rises or falls to 7.5 feet, the gate will become stationary.

When the headwater elevation falls to 7.0 feet, the gates will close at six inches per minute.

Under normal conditions, the structure maintains headwater elevation between 7.0 to 8.0 feet. During flood event or making regulatory releases from S-39, structure G-56 may maintain at a lower than normal headwater elevation.

During the dry period, the headwater elevation at the structure may be raised to 8.7 feet, top elevation of the full closed gate, for water conservation purposes.

When the headwater elevation rises to 8.7 feet, the gates will open at six inches per minute.

When the headwater elevation rises or falls to 8.5 feet, the gate will become stationary.

When the headwater elevation falls to 8.3 feet, the gates will close at six inches per minute

FLOOD DISCHARGE CHARACTERISTICS

	Design	Structure Protection Design
Discharge Rate	3760 cfs	5000 cfs
Headwater Elevation	7.6 feet	7.2 feet
Tailwater Elevation	6.9 feet	6.0 feet

The design discharge rate is based on the existing capacity of the old Deerfield Lock structure. The design flood frequency is unknown.

DESCRIPTION OF STRUCTURE

Type Fixed crest, reinforced concrete gated spillway

Weir Crest

- Net Length 60 feet
- Elevation -3.5 feet

Service Bridge Elevation 14 feet

Water Level which will by-pass structure 12 feet

Gates

- Number 3
- Size 12.2 feet high by 20 feet wide
- Type Vertical slide gate
- Top elevation of gate, full closed 8.7 feet
- Bottom elevation gate, full open 9.8 feet
- Control on-site, automatic with headwater elevation control or telemetry remote control

Lifting Mechanism

Normal Power Source commercial electricity

Emergency Power Source on-site LP gas electric generator

Type of Hoist Hydraulic cable lift hoist

ACCESS: Structure is located just west of Military Trail

HYDRAULIC AND HYDROLOGY MEASUREMENTS

Water Level Staff gauge and remote digital recorder at upstream and downstream of the structure

Gate Position Remote digital recorder at all gates

Rain Gauge Remote digital recorder

DEWATERING FACILITIES

Dewatering beam and aluminum needles are located at the structure maintenance facility in West Palm Beach.



Map Scale: 1:4,430 if printed on A landscape (11" x 8.5") sheet.

N

Meters: 0 50 100 200 300

Feet: 0 200 400 800 1200

Map projection: Web Mercator Corner coordinates: WGS84 Edge tics: UTM Zone 17N WGS84

MAP LEGEND

Area of Interest (AOI)
- Area of Interest (AOI)

Soils
- Soil Map Unit Polygons
- Soil Map Unit Lines
- Soil Map Unit Points

Special Point Features
- Blowout
- Borrow Pit
- Clay Spot
- Closed Depression
- Gravel Pit
- Gravelly Spot
- Landfill
- Lava Flow
- Marsh or swamp
- Mine or Quarry
- Miscellaneous Water
- Perennial Water
- Rock Outcrop
- Saline Spot
- Sandy Spot
- Severely Eroded Spot
- Sinkhole
- Slide or Slip
- Sodic Spot
- Spoil Area
- Stony Spot
- Very Stony Spot
- Wet Spot
- Other
- Special Line Features

Water Features
- Streams and Canals

Transportation
- Rails
- Interstate Highways
- US Routes
- Major Roads
- Local Roads

Background
- Aerial Photography

MAP INFORMATION

The soil surveys that comprise your AOI were mapped at 1:20,000.

Warning: Soil Map may not be valid at this scale.

Enlargement of maps beyond the scale of mapping can cause misunderstanding of the detail of mapping and accuracy of soil line placement. The maps do not show the small areas of contrasting soils that could have been shown at a more detailed scale.

Please rely on the bar scale on each map sheet for map measurements.

Source of Map: Natural Resources Conservation Service
Web Soil Survey URL:
Coordinate System: Web Mercator (EPSG:3857)

Maps from the Web Soil Survey are based on the Web Mercator projection, which preserves direction and shape but distorts distance and area. A projection that preserves area, such as the Albers equal-area conic projection, should be used if more accurate calculations of distance or area are required.

This product is generated from the USDA-NRCS certified data as of the version date(s) listed below.

Soil Survey Area: Broward County, Florida, East Part
Survey Area Data: Version 20, Aug 20, 2024

Soil Survey Area: Palm Beach County Area, Florida
Survey Area Data: Version 21, Aug 22, 2024

Your area of interest (AOI) includes more than one soil survey area. These survey areas may have been mapped at different scales, with a different land use in mind, at different times, or at different levels of detail. This may result in map unit symbols, soil properties, and interpretations that do not completely agree across soil survey area boundaries.

Soil map units are labeled (as space allows) for map scales 1:50,000 or larger.

Date(s) aerial images were photographed: Dec 10, 2022—May 1, 2023

MAP LEGEND

MAP INFORMATION

The orthophoto or other base map on which the soil lines were compiled and digitized probably differs from the background imagery displayed on these maps. As a result, some minor shifting of map unit boundaries may be evident.

Map Unit Legend

Map Unit Symbol	Map Unit Name	Acres in AOI	Percent of AOI
17	Immokalee-Urban land complex	1.0	6.1%
28	Pomello fine sand, 0 to 2 percent slopes	1.1	6.7%
38	Udorthents, shaped	2.2	12.9%
99	Water	7.9	46.3%
Subtotals for Soil Survey Area		**12.2**	**72.0%**
Totals for Area of Interest		**16.9**	**100.0%**

Map Unit Symbol	Map Unit Name	Acres in AOI	Percent of AOI
47	Udorthents, 2 to 35 percent slopes	2.7	15.6%
99	Water	2.1	12.4%
Subtotals for Soil Survey Area		**4.8**	**28.0%**
Totals for Area of Interest		**16.9**	**100.0%**



PROPERTY SUMMARY

Tax Year: 2025
Property ID: 474233010080
Property Owner(s):SOUTH FLORIDA WATER MANAGEMENT DISTRICT
Mailing Address:PO BOX 24680 WEST PALM BEACH, FL 33416-4680
Physical Address:N POWERLINE ROAD DEERFIELD BEACH, 33442

Property Use: 95 - Rivers & lakes, submerged lands
Millage Code: 1112
Adj. Bldg. S.F: 0
Bldg Under Air S.F:
Effective Year: 0
Year Built:
Units/Beds/Baths: 0 / /

Deputy Appraiser: Alec Rosales
Appraisers Number: 954-357-6835
Email: commercialtrim@bcpa.net
Zoning : S - OPEN SPACE
Abbr. Legal Des.: SUB OF SEC PB 2-62 33-47-42 PORTION OF HILLSBORO CANAL LYING WITHIN DEERFIELD BEACH CITYLIMITS

PROPERTY ASSESSMENT

Year	Land	Building / Improvement	Agricultural Saving	Just / Market Value	Assessed / SOH Value	Tax
2025	$525,900	0	0	$525,900	$525,900	
2024	$525,900	0	0	$525,900	$525,900	
2023	$525,900	0	0	$525,900	$525,900	

EXEMPTIONS AND TAXING AUTHORITY INFORMATION

	County	School Board	Municipal	Independent
Just Value	$525,900	$525,900	$525,900	$525,900
Portability	0	0	0	0
Assessed / SOH	$525,900	$525,900	$525,900	$525,900
Granny Flat				
Homestead	0	0	0	0
Add. Homestead	0	0	0	0
Wid/Vet/Dis	0	0	0	0
Senior	0	0	0	0
Exemption Type	$525,900	$525,900	$525,900	$525,900
Affordable Housing	0	0	0	0
Taxable	0	0	0	0

SALES HISTORY FOR THIS PARCEL

Date	Type	Price	Book/Page or Cin

LAND CALCULATIONS

Unit Price	Units	Type
$0.30	1,752,995 SqFt	Square Foot

RECENT SALES IN THIS SUBDIVISION

Property ID	Date	Type	Qualified/ Disqualified	Price	CIN	Property Address

SPECIAL ASSESSMENTS

Fire	Garb	Light	Drain	Impr	Safe	Storm	Clean	Misc
Deerfield Beach Fire (11)			Water Management (2)					
Governmental (X)			Water Management (2)					
1								

SCHOOL

Quiet Waters Elementary School: B
Lyons Creek Middle School: A
Monarch High School: C

ELECTED OFFICIALS

Property Appraiser	County Comm. District	County Comm. Name	US House Rep. District	US House Rep. Name
Marty Kiar	2	Mark David Bogen	23	Jared Moskowitz

Florida House Rep. District	Florida House Rep. Name	Florida Senator District	Florida Senator Name	School Board Member
98	Mitch Rosenwald	30	Tina Scott Polsky	Nora Rupert

Property Id: 474233010080 **Please see map disclaimer



June 12, 2025

1:2,400

0 112.5 225 450 ft

0 30 60 120 m

Flight Date : Jan 4, 2025 Broward County Property Appraiser

Appendix C Environmental Database Report

Copyright © 2025 by AECOM
All rights reserved. No part of this copyrighted work may be reproduced, distributed, or transmitted in any form or by any means without the prior written permission of AECOM.

G-56 Spillway

2458 Emerlad Way

Boca Raton, FL 33433

Inquiry Number: 7994443.8

May 20, 2025

The EDR Aerial Photo Decade Package

6 Armstrong Road, 4th floor
Shelton, CT 06484
Toll Free: 800.352.0050
www.edrnet.com

EDR Aerial Photo Decade Package

05/20/25

Site Name:

G-56 Spillway
2458 Emerlad Way
Boca Raton, FL 33433
EDR Inquiry # 7994443.8

Client Name:

AECOM
7650 Corporate Center Drive
Miami, FL 33126
Contact: Kelsey Esteves

Environmental Data Resources, Inc. (EDR) Aerial Photo Decade Package is a screening tool designed to assist environmental professionals in evaluating potential liability on a target property resulting from past activities. EDR's professional researchers provide digitally reproduced historical aerial photographs, and when available, provide one photo per decade.

Search Results:

Year	*Scale*	*Details*	*Source*
2019	1"=500'	Flight Year: 2019	USDA/NAIP
2015	1"=500'	Flight Year: 2015	USDA/NAIP
2010	1"=500'	Flight Year: 2010	USDA/NAIP
2007	1"=500'	Flight Year: 2007	USDA/NAIP
1991	1"=500'	Flight Date: February 11, 1991	FDOT
1986	1"=500'	Flight Date: April 23, 1986	FDOT
1981	1"=500'	Flight Date: February 04, 1981	FDOT
1976	1"=500'	Flight Date: January 23, 1976	FDOT
1973	1"=500'	Flight Date: December 11, 1973	FDOT
1968	1"=500'	Flight Date: February 14, 1968	FDOT
1958	1"=500'	Flight Date: December 19, 1958	FDOT
1952	1"=500'	Flight Date: December 22, 1952	USGS
1947	1"=500'	Flight Date: March 26, 1947	USGS
1940	1"=500'	Flight Date: February 14, 1940	USGS

When delivered electronically by EDR, the aerial photo images included with this report are for ONE TIME USE ONLY. Further reproduction of these aerial photo images is prohibited without permission from EDR. For more information contact your EDR Account Executive.

Disclaimer - Copyright and Trademark Notice

This Report contains certain information obtained from a variety of public and other sources reasonably available to Environmental Data Resources, LLC. It cannot be concluded from this Report that coverage information for the target and surrounding properties does not exist from other sources. This Report is provided on an "AS IS", "AS AVAILABLE" basis. NO WARRANTY EXPRESS OR IMPLIED IS MADE WHATSOEVER IN CONNECTION WITH THIS REPORT. ENVIRONMENTAL DATA RESOURCES, LLC AND ITS SUBSIDIARIES, AFFILIATES AND THIRD PARTY SUPPLIERS DISCLAIM ALL WARRANTIES, OF ANY KIND OR NATURE, EXPRESS OR IMPLIED, ARISING OUT OF OR RELATED TO THIS REPORT OR ANY OF THE DATA AND INFORMATION PROVIDED IN THIS REPORT, INCLUDING WITHOUT LIMITATION, ANY WARRANTIES REGARDING ACCURACY, QUALITY, CORRECTNESS, COMPLETENESS, COMPREHENSIVENESS, SUITABILITY, MERCHANTABILITY, FITNESS FOR A PARTICULAR PURPOSE, TITLE, NON-INFRINGEMENT, MISAPPROPRIATION, OR OTHERWISE. ALL RISK IS ASSUMED BY THE USER. IN NO EVENT SHALL ENVIRONMENTAL DATA RESOURCES, LLC OR ITS SUBSIDIARIES, AFFILIATES OR THIRD PARTY SUPPLIERS BE LIABLE TO ANYONE FOR ANY DIRECT, INCIDENTAL, INDIRECT, SPECIAL, CONSEQUENTIAL OR OTHER DAMAGES OF ANY TYPE OR KIND (INCLUDING BUT NOT LIMITED TO LOSS OF PROFITS, LOSS OF USE, OR LOSS OF DATA), ARISING OUT OF OR IN ANY WAY CONNECTED WITH THIS REPORT OR ANY OF THE DATA AND INFORMATION PROVIDED IN THIS REPORT.

Any analyses, estimates, ratings, environmental risk levels, or risk codes provided in this Report are provided for illustrative purposes only, and are not intended to provide, nor should they be interpreted as providing any facts regarding, or prediction or forecast of, any environmental risk for any property. Only an assessment performed by a qualified environmental professional can provide findings, opinions or conclusions regarding the environmental risk or conditions in, on or at any property.

Copyright 2025 by Environmental Data Resources, Inc. All rights reserved. Reproduction in any media or format, in whole or in part, of any report or map of Environmental Data Resources, Inc., or its affiliates, is prohibited without prior written permission.

EDR and its logos (including Sanborn and Sanborn Map) are trademarks of Environmental Data Resources, LLC or its affiliates. All other trademarks used herein are the property of their respective owners.


INQUIRY #: 7994443.8
YEAR: 2019
= 500'
N
EDR


INQUIRY #: 7994443.8
YEAR: 2015
= 500'
N
EDR

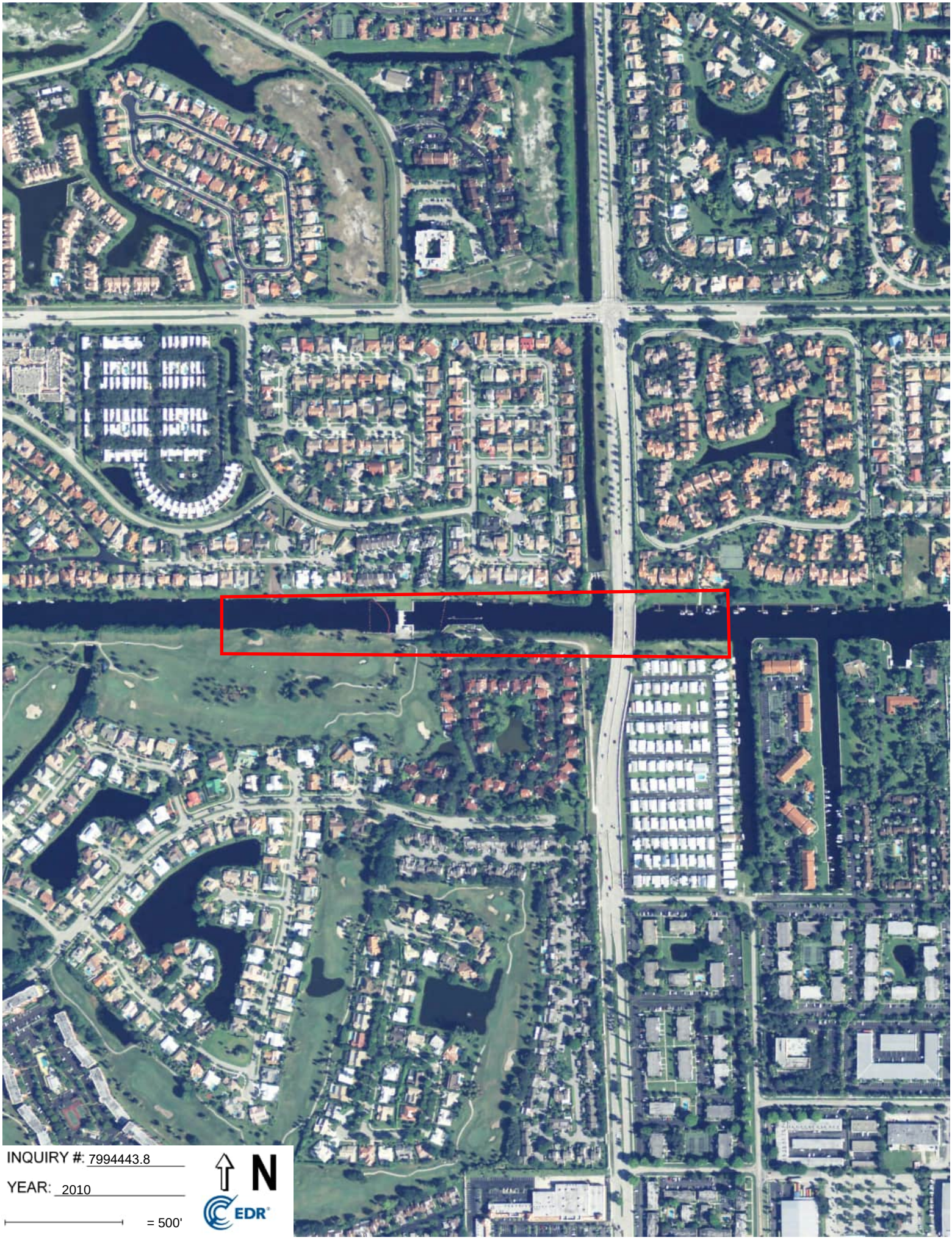
INQUIRY #: 7994443.8
YEAR: 2010
= 500'
N
EDR

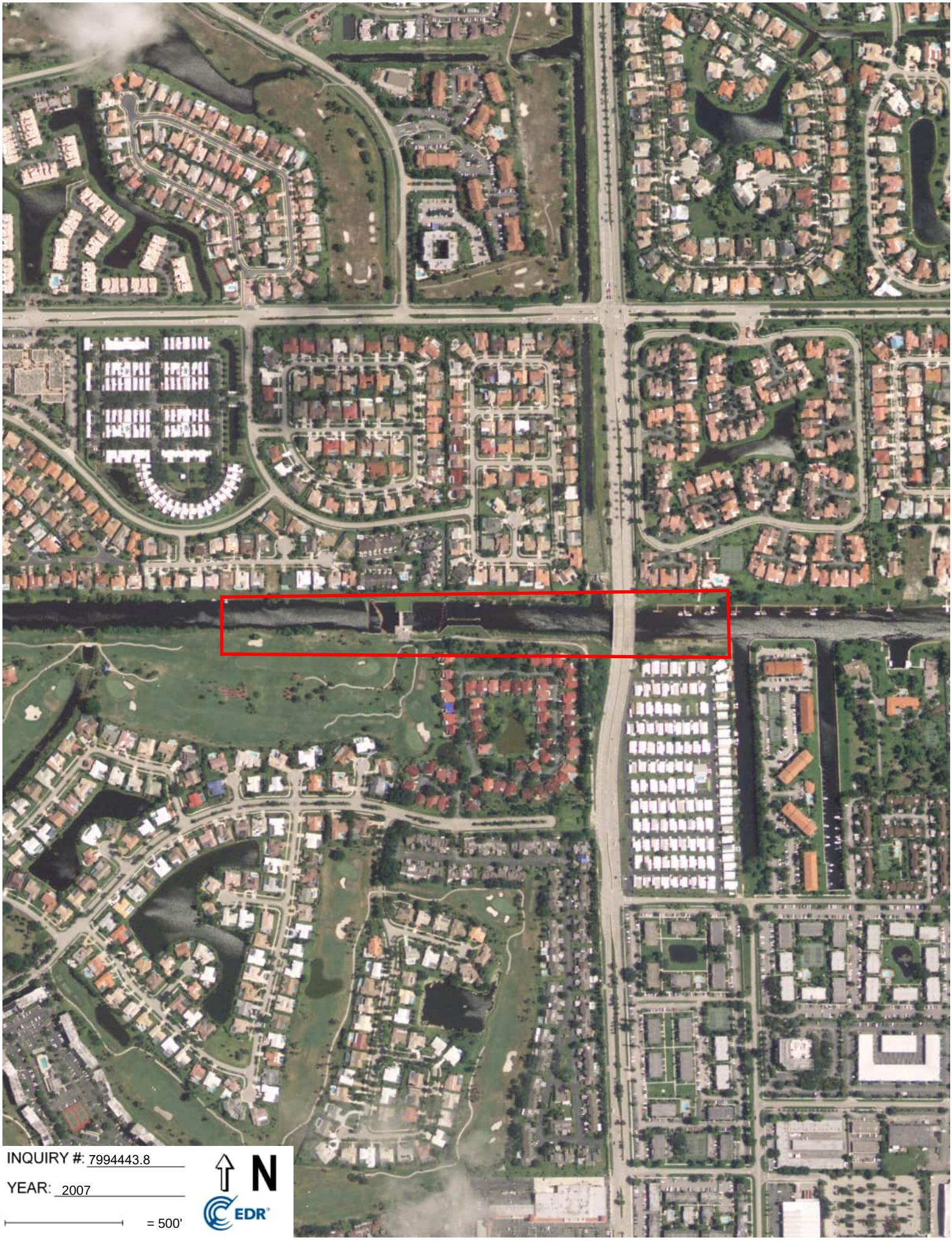
INQUIRY #: 7994443.8
YEAR: 2007
= 500'
N
EDR


INQUIRY #: 7994443.8
YEAR: 1991
= 500'
N
EDR


INQUIRY #: 7994443.8
YEAR: 1986
= 500'
N
EDR


INQUIRY #: 7994443.8
YEAR: 1981
= 500'
N
EDR


INQUIRY #: 7994443.8
YEAR: 1976
= 500'
N
EDR


INQUIRY #: 7994443.8
YEAR: 1973
= 500'
N
EDR


INQUIRY #: 7994443.8
YEAR: 1968
= 500'
N
EDR


INQUIRY #: 7994443.8
YEAR: 1958
= 500'
N
EDR



INQUIRY #: 7994443.8

YEAR: 1952

= 500'

N

EDR


INQUIRY #: 7994443.8
YEAR: 1947
= 500'
N
EDR



INQUIRY #: 7994443.8

YEAR: 1940

= 500'

N

EDR

G-56 Spillway
2458 Emerlad Way
Boca Raton, FL 33433

Inquiry Number: 7994443.5
May 20, 2025

The EDR-City Directory Abstract

Environmental Data Resources Inc
6 Armstrong Road
Shelton, CT 06484
800.352.0050
www.edrnet.com

TABLE OF CONTENTS

SECTION

Executive Summary

Findings

City Directory Images

Thank you for your business.
Please contact EDR at 1-800-352-0050
with any questions or comments.

Disclaimer - Copyright and Trademark Notice

This Report contains certain information obtained from a variety of public and other sources reasonably available to Environmental Data Resources, LLC. It cannot be concluded from this Report that coverage information for the target and surrounding properties does not exist from other sources. This Report is provided on an "AS IS", "AS AVAILABLE" basis. **NO WARRANTY EXPRESS OR IMPLIED IS MADE WHATSOEVER IN CONNECTION WITH THIS REPORT. ENVIRONMENTAL DATA RESOURCES, LLC AND ITS SUBSIDIARIES, AFFILIATES AND THIRD PARTY SUPPLIERS DISCLAIM ALL WARRANTIES, OF ANY KIND OR NATURE, EXPRESS OR IMPLIED, ARISING OUT OF OR RELATED TO THIS REPORT OR ANY OF THE DATA AND INFORMATION PROVIDED IN THIS REPORT, INCLUDING WITHOUT LIMITATION, ANY WARRANTIES REGARDING ACCURACY, QUALITY, CORRECTNESS, COMPLETENESS, COMPREHENSIVENESS, SUITABILITY, MERCHANTABILITY, FITNESS FOR A PARTICULAR PURPOSE, TITLE, NON-INFRINGEMENT, MISAPPROPRIATION, OR OTHERWISE. ALL RISK IS ASSUMED BY THE USER. IN NO EVENT SHALL ENVIRONMENTAL DATA RESOURCES, LLC OR ITS SUBSIDIARIES, AFFILIATES OR THIRD PARTY SUPPLIERS BE LIABLE TO ANYONE FOR ANY DIRECT, INCIDENTAL, INDIRECT, SPECIAL, CONSEQUENTIAL OR OTHER DAMAGES OF ANY TYPE OR KIND (INCLUDING BUT NOT LIMITED TO LOSS OF PROFITS, LOSS OF USE, OR LOSS OF DATA), ARISING OUT OF OR IN ANY WAY CONNECTED WITH THIS REPORT OR ANY OF THE DATA AND INFORMATION PROVIDED IN THIS REPORT.** Any analyses, estimates, ratings, environmental risk levels, or risk codes provided in this Report are provided for illustrative purposes only, and are not intended to provide, nor should they be interpreted as providing any facts regarding, or prediction or forecast of, any environmental risk for any property. Only an assessment performed by a qualified environmental professional can provide findings, opinions or conclusions regarding the environmental risk or conditions in, on or at any property.

Copyright 2023 by Environmental Data Resources, LLC. All rights reserved. Reproduction in any media or format, in whole or in part, of any report or map of Environmental Data Resources, LLC, or its affiliates, is prohibited without prior written permission.

EDR and its logos (including Sanborn and Sanborn Map) are trademarks of Environmental Data Resources, LLC or its affiliates. All other trademarks used herein are the property of their respective owners.

EXECUTIVE SUMMARY

DESCRIPTION

Environmental Data Resources, Inc.'s (EDR) City Directory Abstract is a screening tool designed to assist environmental professionals in evaluating potential liability on a target property resulting from past activities. EDR's City Directory Abstract includes a search and abstract of available city directory data. For each address, the directory lists the name of the corresponding occupant at approximately five year intervals.

Business directories including city, cross reference and telephone directories were reviewed, if available, at approximately five year intervals for the years spanning 1920 through current. This report compiles information gathered in this review by geocoding the latitude and longitude of properties identified and gathering information about properties within 660 feet of the target property.

Summary information obtained is provided in the text of this report.

RECORD SOURCES

The EDR City Directory Report accesses a variety of business directory sources, including Haines, InfoUSA, Polk, Cole, Bresser, and Stewart. Listings marked as EDR Digital Archive access Cole and InfoUSA records. The various directory sources enhance and complement each other to provide a more thorough and accurate report.

EDR is licensed to reproduce certain City Directory works by the copyright holders of those works. The purchaser of this EDR City Directory Report may include it in report(s) delivered to a customer.

RESEARCH SUMMARY

The following research sources were consulted in the preparation of this report. An "X" indicates where information was identified in the source and provided in this report.

Year	Source	TP	Adjoining	Text Abstract	Source Image
2020	EDR Digital Archive	-	X	X	-
2017	Cole Information	-	X	X	-
2014	Cole Information	-	X	X	-
2010	Cole Information	-	X	X	-
2005	Cole Information	-	X	X	-
	Hill-Donnelly Information Services	-	X	X	-
2000	City Publishing Company, Inc	-	X	X	-
	Cole Information	-	X	X	-
1999	Hill-Donnelly Corporation	-	-	-	-
1995	Cole Information	-	X	X	-
1993	BellSouth Advertising & Publishing Corporation	-	X	X	-
1992	Cole Information	-	X	X	-
1989	R. L. Polk Co.	-	-	-	-
1988	R. L. Polk & Co.	-	-	-	-
1986	R. L. Polk Co.	-	-	-	-

EXECUTIVE SUMMARY

Year	Source	TP	Adjoining	Text Abstract	Source Image
1984	R. L. Polk & Co.	-	-	-	-
1983	R. L. Polk & Co.	-	-	-	-
1982	Southern Bell Telephone and Telegraph Company	-	-	-	-
1979	R. L. Polk & Co.	-	-	-	-
1977	R. L. Polk & Co.	-	-	-	-
1976	Price & Lee Co.	-	-	-	-
1974	R. L. Polk Co.	-	-	-	-
1973	R. L. Polk & Co.	-	-	-	-
1972	Southern Bell Telephone and Telegraph Company	-	-	-	-
1970	R. L. Polk & Co.	-	-	-	-
1965	R. L. Polk Co.	-	-	-	-
1962	R. L. Polk Co.	-	-	-	-
1961	R. L. Polk & Co.	-	-	-	-
1958	R. L. Polk Co.	-	-	-	-
1957	Price & Lee Co.	-	-	-	-
1956	The Price & Lee Co.	-	-	-	-
1955	R. L. Polk Co.	-	-	-	-
1952	Southern Directory Co.	-	-	-	-
1951	R. L. Polk & Co.	-	-	-	-
1947	R. L. Polk Co.	-	-	-	-
1942	R. L. Polk & Co.	-	-	-	-
1937	R. L. Polk Co.	-	-	-	-
1932	R. L. Polk & Co.	-	-	-	-
1929	Piedmont Directory Co.	-	-	-	-
1924	Piedmont Directory Co.	-	-	-	-
1920	Piedmont Directory Co.	-	-	-	-

FINDINGS

TARGET PROPERTY INFORMATION

ADDRESS

2458 Emerlad Way
Boca Raton, FL 33433

FINDINGS DETAIL

Target Property research detail.

FINDINGS

ADJOINING PROPERTY DETAIL

The following Adjoining Property addresses were researched for this report. Detailed findings are provided for each address.

BOCA CHICA CIR

23360 BOCA CHICA CIR

Year	Uses	Source
2020	CINDY JIOVANI	EDR Digital Archive
	VICTOR DINARDO	EDR Digital Archive
2014	OCCUPANT UNKNOWN	Cole Information
2010	DAVID GRAVELLE	Cole Information
2005	Jiovani Cindy	Hill-Donnelly Information Services
	H Jiovani Cindy	Hill-Donnelly Information Services
	OCCUPANT UNKNOWN	Cole Information
2000	Dimensional Concepts	City Publishing Company, Inc
	Dinardo V	City Publishing Company, Inc
	DIMENSIONAL CONCEPTS	Cole Information
	VICTOR DINARDO	Cole Information
1995	DINARDO, VICTOR	Cole Information
1993	Dinardo V	BellSouth Advertising & Publishing Corporation
	Di Nardo Victor	BellSouth Advertising & Publishing Corporation
1992	DINARDO, VICTOR	Cole Information

23365 BOCA CHICA CIR

Year	Uses	Source
2020	JAY OSTER	EDR Digital Archive
	TIFFANY OSTER	EDR Digital Archive
2017	CAMCO ENTERPRISES INC	Cole Information
	LEO LEBLANC	Cole Information
2014	CAMCO ENTERPRISES INC	Cole Information
	LEO LEBLANC	Cole Information
2010	LEO LEBLANC	Cole Information
2005	H Leblanc Leo A	Hill-Donnelly Information Services

FINDINGS

Year	Uses	Source
2005	LEO LEBLANC	Cole Information
2000	Leblanc Jessica	City Publishing Company, Inc
	Le Blanc Leo	City Publishing Company, Inc
	Le Blanc Melanie	City Publishing Company, Inc
	LEO LEBLANC	Cole Information
1995	LEBLANC, LEO	Cole Information
1993	Le Blanc Leo	BellSouth Advertising & Publishing Corporation
1992	LEBLANC, LEO	Cole Information

23366 BOCA CHICA CIR

Year	Uses	Source
2020	RICHARD CURCIO	EDR Digital Archive
	DALE CURCIO	EDR Digital Archive
	ELIZABETH BOWMAN	EDR Digital Archive
2014	RALPH FENTON	Cole Information
2010	RALPH FENTON	Cole Information
2005	H Hubrig P L	Hill-Donnelly Information Services
	H Senton Ralph	Hill-Donnelly Information Services
	BRETT HUBRIG	Cole Information
2000	Hubrig P L	City Publishing Company, Inc
	Senton Ralph	City Publishing Company, Inc
	RALPH SENTON	Cole Information
	P HUBRIG	Cole Information
1995	HUBRIG, P L	Cole Information
1993	Fenton Ralph H	BellSouth Advertising & Publishing Corporation
1992	FENTON, RALPH H	Cole Information

23372 BOCA CHICA CIR

Year	Uses	Source
2020	CURCIO GREAVES	EDR Digital Archive
	DAVID GREAVES	EDR Digital Archive
	DIANE GREAVES	EDR Digital Archive
2014	DAVID GREAVES	Cole Information

FINDINGS

Year	Uses	Source
2010	DAVID GREAVES	Cole Information
2005	H Greaves D S	Hill-Donnelly Information Services
	DAVID GREAVES	Cole Information
2000	DIANE CURCIO	Cole Information
1995	YAN, Y	Cole Information
1993	Durham S Cote	BellSouth Advertising & Publishing Corporation
1992	DURHAM, SANDRA C	Cole Information

23378 BOCA CHICA CIR

Year	Uses	Source
2020	JOHN NOYES	EDR Digital Archive
2017	JOHN NOYES	Cole Information
2014	JOHN NOYES	Cole Information
2010	JOHN NOYES	Cole Information
2005	NCL	Hill-Donnelly Information Services
	JOHN NOYES	Cole Information
2000	Feldstein Alan	City Publishing Company, Inc
	OCCUPANT UNKNOWN	Cole Information
1995	FELDSTEIN, ALAN	Cole Information
1993	Feldstein Alan & Toni	BellSouth Advertising & Publishing Corporation
1992	FELDSTEIN, ALAN	Cole Information

23381 BOCA CHICA CIR

Year	Uses	Source
2020	MARY SZE	EDR Digital Archive
	PETER SZE	EDR Digital Archive
	PAUL SZE	EDR Digital Archive
	SHIRLENE SZE	EDR Digital Archive
2017	PAUL SZE	Cole Information
2014	PAUL SZE	Cole Information
2010	PETER SZE	Cole Information
2005	Advanced Computech i	Hill-Donnelly Information Services
	H Sze Peter	Hill-Donnelly Information Services

FINDINGS

Year	Uses	Source
2005	ADVANCED COMPUTECH INC	Cole Information
	PETER SZE	Cole Information
2000	Advanced Computech	City Publishing Company, Inc
	Sze Peter	City Publishing Company, Inc
	ADVANCED COMPUTECH	Cole Information
	PETER SZE	Cole Information
1995	ADVANCED COMPUTECH	Cole Information
	SZE, PETER	Cole Information
1993	Sze Peter	BellSouth Advertising & Publishing Corporation
1992	SZE, PETER	Cole Information

23384 BOCA CHICA CIR

Year	Uses	Source
2020	PAMELA DAIELLO	EDR Digital Archive
	KEVIN DAIELLO	EDR Digital Archive
	PATRICK DAIELLO	EDR Digital Archive
	THOMAS DAIELLO	EDR Digital Archive
2017	PATRICK DAIELLO	Cole Information
2014	PATRICK DAIELLO	Cole Information
2010	THOMAS DAIELLO	Cole Information
2005	H Daiello Thomas D	Hill-Donnelly Information Services
	THOMAS DAIELLO	Cole Information
2000	Daiello Thomas D NA	City Publishing Company, Inc
	THOMAS DAIELLO	Cole Information
1995	DAIELLO, THOMAS D	Cole Information
1992	DAIELLO, THOMAS D	Cole Information

23390 BOCA CHICA CIR

Year	Uses	Source
2020	ELAN MOAS	EDR Digital Archive
	JENNIFER ELAN	EDR Digital Archive
	RONNIE MOAS	EDR Digital Archive
	JENNIFER MOAS	EDR Digital Archive

FINDINGS

Year	Uses	Source
2017	ELAN MOAS	Cole Information
2014	ELAN MOAS	Cole Information
2010	FRANCISCO BATISTA	Cole Information
2005	H Batista F A	Hill-Donnelly Information Services
	FRANCISCO BATISTA	Cole Information
2000	Onkey Philip J	City Publishing Company, Inc
	PHILIP ONKEY	Cole Information
1995	OCCUPANT UNKNOWNN	Cole Information
1993	Onkey Philip J	BellSouth Advertising & Publishing Corporation
1992	ONKEY, PHILIP J	Cole Information

HOLLOWS CIR

613 HOLLOWS CIR

Year	Uses	Source
2020	JENNIFER MILLER	EDR Digital Archive
	GAVIN GRABER	EDR Digital Archive
2017	GAVIN GRABER	Cole Information
2014	DAVID SCHLUSS	Cole Information
2010	DAVID SCHLUSS	Cole Information
2005	DAVID SCHLUSS	Cole Information
2000	THOMAS DUPERRE	Cole Information
1995	RAPPAPORT, MELBOUR	Cole Information
1992	RAPPAPORT, JOANNA	Cole Information
	RAPPAPORT, M	Cole Information
	METHVIN, GAIL	Cole Information

623 HOLLOWS CIR

Year	Uses	Source
2020	DAVID SLAVIN	EDR Digital Archive
	LUIS DECESARI	EDR Digital Archive
	GISELLA DE CESARI	EDR Digital Archive
2014	DAVID SLAVIN	Cole Information
2010	DAVID SLAVIN	Cole Information

FINDINGS

Year	Uses	Source
2005	DAVID SLAVIN	Cole Information
2000	GREGORY BONDINELLO	Cole Information
1995	OCCUPANT UNKNOWNN	Cole Information

624 HOLLOWS CIR

Year	Uses	Source
2020	ROCHELLE NAPPI	EDR Digital Archive
	JOSEPH NAPPI	EDR Digital Archive
2017	JOSEPH NAPPI	Cole Information
2014	ROCHELLE CUPPY	Cole Information
	ROCHELLE NAPPI	Cole Information
	PAUL BIENVENU	Cole Information
2010	JOSEPH NAPPI	Cole Information
2005	OCCUPANT UNKNOWN	Cole Information
2000	JOSEPH BIENVENU	Cole Information
1995	BIENVENU, J P	Cole Information
1992	BIENVENU, J P	Cole Information

626 HOLLOWS CIR

Year	Uses	Source
2020	GAIL SCHMIDT	EDR Digital Archive
	KURT SCHMIDT	EDR Digital Archive
	JAMES WYLY	EDR Digital Archive
2017	KURT SCHMIDT	Cole Information
2014	JOHN RITA	Cole Information
	JAMES WYLY	Cole Information
2010	KURT SCHMIDT	Cole Information
2005	KURT SCHMIDT	Cole Information
2000	RICK SCHMIDT	Cole Information
1995	RITA, JOHN R	Cole Information
1992	ELITE REMODELING INC	Cole Information

FINDINGS

627 HOLLOWS CIR

Year	Uses	Source
2020	VIRGINIA LAWSON	EDR Digital Archive
	DONALD GALLO	EDR Digital Archive
	JOHN SPICCI	EDR Digital Archive
2014	CARMEN SPONZA	Cole Information
2010	CARMEN SPONZA	Cole Information
2005	DONALD GALLO	Cole Information
1995	WHITE, ANGELA	Cole Information
1992	SIBLEY, G E	Cole Information

628 HOLLOWS CIR

Year	Uses	Source
2020	VALENTINE LIVORINI	EDR Digital Archive
2014	VALENTINE LIVORINI	Cole Information
2010	VALENTINE LIVORINI	Cole Information
2005	VAL LIVORINI	Cole Information
2000	VAL LIVORINI	Cole Information

629 HOLLOWS CIR

Year	Uses	Source
2020	BRIAN BOYD	EDR Digital Archive
2017	BRIAN BOYD	Cole Information
2014	BRIAN BOYD	Cole Information
2010	BRIAN BOYD	Cole Information
2005	OCCUPANT UNKNOWN	Cole Information
2000	OCCUPANT UNKNOWN	Cole Information
1995	BOYD, BRIAN W	Cole Information
1992	BOYD, BRIAN W	Cole Information

630 HOLLOWS CIR

Year	Uses	Source
2020	JULIO RICO	EDR Digital Archive
	LYNDA ISRAEL	EDR Digital Archive
2017	TARA ALBANESE	Cole Information

FINDINGS

Year	Uses	Source
2014	ALLEN CRAMER	Cole Information
2010	ALLEN CRAMER	Cole Information
2005	ALLEN CRAMER	Cole Information
2000	OCCUPANT UNKNOWN	Cole Information
1995	MEDLIN, MARY N	Cole Information

631 HOLLOWS CIR

Year	Uses	Source
2017	ANNETTE MOORE	Cole Information
2014	ANNETTE MOORE	Cole Information
2010	CINDY CARLINO	Cole Information
	ALLISON MOORE	Cole Information
2000	ANNETTE MOORE	Cole Information
1995	ROSENE, A F	Cole Information

632 HOLLOWS CIR

Year	Uses	Source
2020	DAVID BIRULIN	EDR Digital Archive
2017	SCOTT MCGUIRE	Cole Information
2014	SCOTT MCGUIRE	Cole Information
2010	ROBERT MUGRIDGE	Cole Information
2005	KATI MUGRIDGE	Cole Information
2000	OCCUPANT UNKNOWN	Cole Information
1995	OCCUPANT UNKNOWNN	Cole Information

633 HOLLOWS CIR

Year	Uses	Source
2017	STEVEN PASTIRAK	Cole Information
2014	STEVEN PASTIRAK	Cole Information
2010	STEVEN PASTIRAK	Cole Information
2005	STEVEN PASTIRAK	Cole Information
2000	STEVEN PASTIRAK	Cole Information
1995	PASTIRAK, STEVEN M	Cole Information
1992	PASTIRAK, STEVEN M	Cole Information

FINDINGS

634 HOLLOWS CIR

Year	Uses	Source
2020	BENJAMIN CHICOSKY	EDR Digital Archive
	MARYANN CHICOSKY	EDR Digital Archive
	ANN CHICOSKY	EDR Digital Archive
2017	BENJAMIN CHICOSKY	Cole Information
2014	OCCUPANT UNKNOWN	Cole Information
2005	LAWRENCE CARLINO	Cole Information
2000	OCCUPANT UNKNOWN	Cole Information
1995	OCCUPANT UNKNOWNN	Cole Information
1992	HEBERT, NORMAN	Cole Information

635 HOLLOWS CIR

Year	Uses	Source
2020	MELANIE WOLFE	EDR Digital Archive
	EILEEN WOLFE	EDR Digital Archive
2017	EILEEN WOLFE	Cole Information
2014	PATRICIA CARVALHO	Cole Information
	KRISTIAN ROMANCE	Cole Information
2010	EILEEN WOLFE	Cole Information
2005	RAYMOND MOORE	Cole Information
2000	OCCUPANT UNKNOWN	Cole Information
1995	GEORGES, CHRIST	Cole Information
1992	GEORGES, CHRIST	Cole Information

636 HOLLOWS CIR

Year	Uses	Source
2020	ADAM LABRANCHE	EDR Digital Archive
	NUTTAPUN CASQUARELLI	EDR Digital Archive
	SARAH NEAL	EDR Digital Archive
	ROSE CASQUARELLI	EDR Digital Archive
2014	JOHN LESKO	Cole Information
2010	JOHN LESKO	Cole Information
2005	JOHN LESKO	Cole Information
2000	JOSEPH BECKER	Cole Information

FINDINGS

Year	Uses	Source
1995	OLSON, ROGER	Cole Information

637 HOLLOWS CIR

Year	Uses	Source
2020	AUSTIN GUHL	EDR Digital Archive
2005	MARION SANSONE	Cole Information
2000	RALPH SANSONE	Cole Information
1995	SANSONE, RALPH E	Cole Information
1992	SANSONE, RALPH E	Cole Information

639 HOLLOWS CIR

Year	Uses	Source
2020	SHARYN JOBE	EDR Digital Archive
	SHIRLEY SATULLO	EDR Digital Archive
	ALEXANDER VISCARDA	EDR Digital Archive
	ESTA VISCARDO	EDR Digital Archive
2014	OCCUPANT UNKNOWN	Cole Information
2010	ESTA SWIFT	Cole Information
	ABBEY KODANAZ	Cole Information
2005	ESTA SWIFT	Cole Information
2000	WILLIAM MOULTON	Cole Information
1995	MOULTON, WILLIAM H	Cole Information
1992	MOULTON, WILLIAM H	Cole Information

641 HOLLOWS CIR

Year	Uses	Source
2020	ROBERT BARNES	EDR Digital Archive
2017	ROBERT BARNES	Cole Information
2014	ROBERT BARNES	Cole Information
2010	GEORGE BARDES	Cole Information
2005	GEORGE BARDES	Cole Information
2000	GEORGE BARDES	Cole Information
1995	BARDES, GEORGE P	Cole Information
1992	BARDES, GEORGE P	Cole Information

FINDINGS

642 HOLLOWS CIR

Year	Uses	Source
2020	CANDICE VARSALONA	EDR Digital Archive
	THOMAS VARSALONA	EDR Digital Archive
2017	THOMAS VARSALONA	Cole Information
2014	THOMAS VARSALONA	Cole Information
2010	THOMAS VARSALONA	Cole Information
2005	THOMAS VARSALONA	Cole Information
	LENORE CARVAJALINO	Cole Information
	TOMMY DETAILS INC	Cole Information
2000	JAMES LENZ	Cole Information
1995	LENZ, JAMES D	Cole Information
1992	PUGLIANO, LOUIS	Cole Information

644 HOLLOWS CIR

Year	Uses	Source
2020	THOMAS GAGE	EDR Digital Archive
2014	LEWIS STICCO	Cole Information
2010	PAULETTE STICCO	Cole Information
2005	LEWIS STICCO	Cole Information
2000	OCCUPANT UNKNOWN	Cole Information
1995	STICCO, P M	Cole Information
1992	STICCO, P M	Cole Information

646 HOLLOWS CIR

Year	Uses	Source
2020	CAROLE WATSON	EDR Digital Archive
	HEIDI-JO WATSON	EDR Digital Archive
2010	RICHARD MARGOLIS	Cole Information
2005	KENNETH MARGOLIS	Cole Information
	BRATKO BUILDING GROUP LLC	Cole Information
	JOSEPH BRATKO	Cole Information
1995	WATSON, HEIDIJ	Cole Information
1992	WATSON, HEIDIJO	Cole Information

FINDINGS

648 HOLLOWS CIR

Year	Uses	Source
2020	SUSAN HODGEMAN	EDR Digital Archive
2017	SUSAN HODGEMAN	Cole Information
2014	SUSAN HODGEMAN	Cole Information
2010	SUSAN HODGEMAN	Cole Information
2005	SUSAN HODGEMAN	Cole Information
2000	OCCUPANT UNKNOWN	Cole Information
1995	POULIOT, C	Cole Information
1992	HEIM, J	Cole Information

650 HOLLOWS CIR

Year	Uses	Source
2020	CHRIS WICKENHAUSER	EDR Digital Archive
	JOANNE WICKENHAUSER	EDR Digital Archive
2017	JOANN WICKENHAUSER	Cole Information
2014	ELLEN BRETT	Cole Information
2010	ELLEN BRETT	Cole Information
2005	ELLEN BRETT	Cole Information
2000	VERA TAYLOR	Cole Information
1995	MARCOUX, CLAUDE	Cole Information
1992	MARCOUS, CLAUDE	Cole Information

652 HOLLOWS CIR

Year	Uses	Source
2020	PHILIP CONFORTI	EDR Digital Archive
2017	PHILIP CONFORTI	Cole Information
2014	PHILIP CONFORTI	Cole Information
2010	PHILIP CONFORTI	Cole Information
2005	JOHN CONFORTI	Cole Information
2000	VERA RABINO	Cole Information
1995	SPENCER, DAVID	Cole Information

FINDINGS

655 HOLLOWS CIR

Year	Uses	Source
2017	PAUL JUBINVILLE	Cole Information
2014	GEAN PRONOVOST	Cole Information
2010	GEAN PRONOVST	Cole Information
2005	MCM INTERNATIONAL	Cole Information
	MICHAEL MCCAFFREY	Cole Information
2000	MICHAEL MCCAFFREY	Cole Information
1995	MCCAFFREY, MICHAEL	Cole Information
1992	MCCAFFREY, MICHAEL	Cole Information

657 HOLLOWS CIR

Year	Uses	Source
2020	ALISON SCHIRALDI	EDR Digital Archive
	LARRY STAMPER	EDR Digital Archive
	ROBERT SCHIRALDI	EDR Digital Archive
	KRISTEN SCHIRALDI	EDR Digital Archive
	NICK SCHIRALDI	EDR Digital Archive
	JILL SCHIRALDI	EDR Digital Archive
2017	ROBERT SCHIRALDI	Cole Information
2014	OCCUPANT UNKNOWN	Cole Information
2010	PAUL KNAPP	Cole Information
2005	PAUL KNAPP	Cole Information
2000	DENNIS REYHONS	Cole Information
1995	HART, EDGAR W JR	Cole Information
1992	HART, EDGAR W	Cole Information

659 HOLLOWS CIR

Year	Uses	Source
2020	MONIQUE DEVOSJOLI	EDR Digital Archive
2014	CHRISTINE OFFENHAUER	Cole Information
2010	PATRICK DEVOSJOLI	Cole Information
2005	MONIQUE DEVOSJOLI	Cole Information
2000	GREGORY ROGERS	Cole Information
1995	ROGERS, GREGORY A	Cole Information

FINDINGS

661 HOLLOWS CIR

Year	Uses	Source
2020	JACQUELINE GONZALEZ	EDR Digital Archive
	YOHNATHAN MOORE	EDR Digital Archive
2017	ELIZABETH ADAMS	Cole Information
2014	GERALD SMITH	Cole Information
2010	GERALD SMITH	Cole Information
2005	GERALD SMITH	Cole Information
2000	OCCUPANT UNKNOWN	Cole Information
1995	YOUNGBLOOD, JAMES G	Cole Information
1992	LANGTEAU, DONALD H	Cole Information

662 HOLLOWS CIR

Year	Uses	Source
2020	SLOBODAN STEFANOV	EDR Digital Archive
2017	SLOBODAN STEFANOV	Cole Information
2010	THOMAS DARGIS	Cole Information
2005	THOMAS DARGIS	Cole Information
2000	THOMAS DARGIS	Cole Information
1995	OCCUPANT UNKNOWNN	Cole Information
1992	SERNOFF, NATHAN	Cole Information

663 HOLLOWS CIR

Year	Uses	Source
2017	MICHAEL CERRETA	Cole Information
2014	CYTHINA CERETA	Cole Information
2010	CYTHINA CERETA	Cole Information
2005	WILLIAM CELENTANO	Cole Information
	JOANNE PALEOLOG	Cole Information
2000	WILLIAM CELENTANO	Cole Information
1995	KUTSCHALL, DAVID	Cole Information
1992	KUTSCHALL, DAVID	Cole Information

FINDINGS

664 HOLLOWS CIR

Year	Uses	Source
2020	LINDA PANETTIERI	EDR Digital Archive
	MICHAEL PANETTIERI	EDR Digital Archive
	MARIA WILLIAMSON	EDR Digital Archive
	NICOLE PANETTIERI	EDR Digital Archive
2017	MICHAEL PANETTIERI	Cole Information
2014	THIAGO ABRANCHES	Cole Information
	DEMI PIETCHEL	Cole Information
	MARIA WILLIAMSON	Cole Information
2010	FREDERICK STURDIVANT	Cole Information
2005	FREDERICK STURDIVANT	Cole Information
2000	THOMAS MARSHALL	Cole Information
1995	MARSHALL, THOMAS P	Cole Information

665 HOLLOWS CIR

Year	Uses	Source
2017	THOMAS MARSHALL	Cole Information
2014	OCCUPANT UNKNOWN	Cole Information
2000	ALAN LOWE	Cole Information
1995	LOWE, ALAN	Cole Information
1992	ERDMAN, FRANK P	Cole Information

666 HOLLOWS CIR

Year	Uses	Source
2020	JULEE PAYNE	EDR Digital Archive
2017	WELTON BOLOGNESI	Cole Information
2014	WELTON BOLOGNESI	Cole Information
2010	BOLOGNESI WELTON	Cole Information
2005	WELTON BOLOGNESI	Cole Information
2000	WELTON BOLOGNESI	Cole Information
1995	MATTUCCI, DONALD J	Cole Information
1992	MATTUCCI, DONALD J	Cole Information

667 HOLLOWS CIR

Year	Uses	Source
2017	GARY KOPOLOW	Cole Information
2014	GARY KOPOLOW	Cole Information
2010	JOHN RODGERS	Cole Information
2005	CHRISTINA WEED	Cole Information
2000	OCCUPANT UNKNOWN	Cole Information

668 HOLLOWS CIR

Year	Uses	Source
2020	MARIA MELEAN	EDR Digital Archive
	LEONIE CLAMENS	EDR Digital Archive
	RICHARD CLAMENS	EDR Digital Archive
2017	ROBERTO CLAMENS	Cole Information
2014	RICHARD CLAMENS	Cole Information
2010	ROBERTO CLAMENS	Cole Information
2005	ROBERTO CLAMENS	Cole Information
2000	RICHARD CLAMENS	Cole Information
1995	CLAMENS, RICHARD J	Cole Information

670 HOLLOWS CIR

Year	Uses	Source
2014	GABRIEL AUBE	Cole Information
2010	GABRIEL AUBE	Cole Information
2005	GABRIEL AUBE	Cole Information
2000	OCCUPANT UNKNOWN	Cole Information
1995	AUBE, GABRIEL	Cole Information

LAGO MAR CIR

23249 LAGO MAR CIR

Year	Uses	Source
2020	MICHAEL GREENBERG	EDR Digital Archive
	MARC GREENBERG	EDR Digital Archive
	HORTENSE CORDERO	EDR Digital Archive
2017	HORTENSE CORDERO	Cole Information

FINDINGS

Year	Uses	Source
2014	HORTENSE CORDERO	Cole Information
2010	HORTENSE CORDERO	Cole Information
2005	Cordero Tessie A	Hill-Donnelly Information Services
	TESSIE CORDERO	Cole Information
2000	Falvey Steve	City Publishing Company, Inc
	STEVE FALVEY	Cole Information
1995	FALVEY, STEVE	Cole Information
1993	Falvey Steve	BellSouth Advertising & Publishing Corporation
1992	FALVEY, STEVE	Cole Information

23253 LAGO MAR CIR

Year	Uses	Source
2020	JULIANA TUBERQUIA	EDR Digital Archive
	ANA PINERAS	EDR Digital Archive
	JEANETTE ENDARA	EDR Digital Archive
	CESAR SEPULVEDA	EDR Digital Archive
2014	OCCUPANT UNKNOWN	Cole Information
2010	ANA PINERAS	Cole Information
2005	Endara D R	Hill-Donnelly Information Services
	OCCUPANT UNKNOWN	Cole Information
2000	Endara Deigo	City Publishing Company, Inc
	OCCUPANT UNKNOWN	Cole Information
1995	LOCANTE, CELESTE	Cole Information
1993	Locante C	BellSouth Advertising & Publishing Corporation
1992	LOCANTE, CELESTE	Cole Information
	THORSON, JOHN A	Cole Information

23257 LAGO MAR CIR

Year	Uses	Source
2020	NORMA MEISTER	EDR Digital Archive
	HORST MEISTER	EDR Digital Archive
2017	HORST MEISTER	Cole Information
2014	HORST MEISTER	Cole Information

FINDINGS

Year	Uses	Source
2010	HORST MEISTER	Cole Information
2005	Meister H K	Hill-Donnelly Information Services
	HORST MEISTER	Cole Information
2000	Marino Frank R	City Publishing Company, Inc
	Marino Frank R	City Publishing Company, Inc
	FRANK MARINO	Cole Information
	MARINO & ASSOCIATES	Cole Information
1995	MARINO, FRANK R	Cole Information
	MARINO & ASSOC	Cole Information
1993	Marino & Associates	BellSouth Advertising & Publishing Corporation
	Marino Frank R	BellSouth Advertising & Publishing Corporation
1992	MARINO, FRANK R	Cole Information
	USA PROTECTION	Cole Information

23258 LAGO MAR CIR

Year	Uses	Source
2020	EDWARD ROGERSON	EDR Digital Archive
	MEREDITH ROGERSON	EDR Digital Archive
	SHELBY ROGERSON	EDR Digital Archive
	SAMUEL ROGERSON	EDR Digital Archive
2017	SAM ROGERSON	Cole Information
2014	EDWARD ROGERSON	Cole Information
2010	EDWARD ROGERSON	Cole Information
2005	H Rogerson E G	Hill-Donnelly Information Services
	EDWARD ROGERSON	Cole Information
2000	Rogerson E G	City Publishing Company, Inc
	EDWARD ROGERSON	Cole Information
1995	ROGERSON, EDWARD G	Cole Information
1993	Rogerson E G	BellSouth Advertising & Publishing Corporation
1992	ROGERSON, EDWARD G	Cole Information

FINDINGS

23261 LAGO MAR CIR

Year	Uses	Source
2020	JEANNETTE HARDIGREE	EDR Digital Archive
	AUSTIN HARDIGREE	EDR Digital Archive
	KYLE HARDIGREE	EDR Digital Archive
	ALEXIS HARDIGREE	EDR Digital Archive
2017	GLENN HARDIGREE	Cole Information
2014	GLENN HARDIGREE	Cole Information
2010	GLENN HARDIGREE	Cole Information
2005	H Hardigree Glenn A	Hill-Donnelly Information Services
	GLENN HARDIGREE	Cole Information
2000	Campanelli Joyce NA	City Publishing Company, Inc
	JOYCE CAMPANELLI	Cole Information
1995	KIRWIN, JEFFREY	Cole Information
1993	Kirwin Jeffrey & Dodi	BellSouth Advertising & Publishing Corporation
1992	KIRWIN, JEFFREY	Cole Information

23265 LAGO MAR CIR

Year	Uses	Source
2020	FOONG LEM	EDR Digital Archive
	MICHAEL RAJHEL	EDR Digital Archive
2017	FOONG LEM	Cole Information
2014	FOONG LEM	Cole Information
2010	R HOOD	Cole Information
2005	Hood Robert A	Hill-Donnelly Information Services
	ROBERT HOOD	Cole Information
2000	Hood Robert A	City Publishing Company, Inc
	ROBERT HOOD	Cole Information
1995	HOOD, ROBERT A	Cole Information
1993	Hood Robert A	BellSouth Advertising & Publishing Corporation
1992	HOOD, ROBERT A	Cole Information

FINDINGS

23268 LAGO MAR CIR

Year	Uses	Source
2020	CHRISTINE SCHUMAK	EDR Digital Archive
	CHARLES OPACHICH	EDR Digital Archive
2014	CHAD WRIGHT	Cole Information
2010	CHRISTINE SCHUMACK	Cole Information
2005	Schumack Christine	Hill-Donnelly Information Services
	CHRISTINE SCHUMACK	Cole Information
2000	Harris William	City Publishing Company, Inc
	OCCUPANT UNKNOWN	Cole Information
1995	HARRIS, WILLIAM	Cole Information
1993	Montesdeoca Jose	BellSouth Advertising & Publishing Corporation
1992	MONTESDEOCA, JOSE	Cole Information

23269 LAGO MAR CIR

Year	Uses	Source
2020	CARLOS SILVESTRE	EDR Digital Archive
2017	CARLIS SILVESTRE	Cole Information
2014	CLAUDIA DASILVA	Cole Information
2010	AHMET TELEGRAFI	Cole Information
2005	NCL	Hill-Donnelly Information Services
2000	OCCUPANT UNKNOWN	Cole Information
1995	OCCUPANT UNKNOWNN	Cole Information

23273 LAGO MAR CIR

Year	Uses	Source
2020	ANTOINE GIBSON	EDR Digital Archive
	JEFFREY YABLON	EDR Digital Archive
	LYNN YABLON	EDR Digital Archive
2017	JEFFREY YABLON	Cole Information
2014	JEFFREY YABLON	Cole Information
2005	Yablon Jeff	Hill-Donnelly Information Services
	H Yablon Jeff A	Hill-Donnelly Information Services
	Yablon Justin	Hill-Donnelly Information Services

FINDINGS

Year	Uses	Source
2005	JEFBAR INC	Cole Information
2000	Yablon Jeff	City Publishing Company, Inc
	Yablon Jeff	City Publishing Company, Inc
	YABLON JEFF	Cole Information
1995	YABLON, JEFF	Cole Information
1993	Snow Tim	BellSouth Advertising & Publishing Corporation

23277 LAGO MAR CIR

Year	Uses	Source
2017	STEPHANIE WITT	Cole Information
2014	BRAD WITT	Cole Information
2010	ANTHONY DIGIORGIO	Cole Information
2005	H Digiorgio M	Hill-Donnelly Information Services
	ANTHONY DIGIORGIO	Cole Information
2000	ANTHONY DIGIORGIO	Cole Information
1995	OCCUPANT UNKNOWNN	Cole Information

23281 LAGO MAR CIR

Year	Uses	Source
2014	OCCUPANT UNKNOWN	Cole Information
2005	H Natiello Victor S A	Hill-Donnelly Information Services
	VICTOR NATIELLO	Cole Information
2000	Paley Wendy	City Publishing Company, Inc
	VICTOR NATIELLO	Cole Information
1995	LADIKA, STEPHEN J	Cole Information
1992	LADIKA, STEPHEN J	Cole Information

23284 LAGO MAR CIR

Year	Uses	Source
2020	JAN MCALLISTER	EDR Digital Archive
2017	JAN MCALLISTER	Cole Information
2014	JAN MCCALLISTER	Cole Information
2010	OCCUPANT UNKNOWN	Cole Information
2005	Mcallister Jan	Hill-Donnelly Information Services

FINDINGS

Year	Uses	Source
2005	Mcallister Jan	Hill-Donnelly Information Services
	DAVID MCALLISTER	Cole Information
2000	Mc Allister Jan	City Publishing Company, Inc
	Tyson Evelyn	City Publishing Company, Inc
	JAN MCALLISTER	Cole Information
1995	MCALLISTER, JAN	Cole Information
1993	Mc Allister Jan	BellSouth Advertising & Publishing Corporation

23285 LAGO MAR CIR

Year	Uses	Source
2020	DARRYL HILL	EDR Digital Archive
	SARAH HILL	EDR Digital Archive
2017	LUIS LACERDA	Cole Information
2014	OCCUPANT UNKNOWN	Cole Information
	RICHARD MOSELEY PAINTING	Cole Information
2010	RICHARD MOSELEY	Cole Information
2005	H Moseley Richard D	Hill-Donnelly Information Services
	RICHARD MOSELEY	Cole Information
	HELP AROUND THE HOUSE LLC	Cole Information
2000	Moseley Richard D	City Publishing Company, Inc
	RICHARD MOSELEY	Cole Information
1995	OCCUPANT UNKNOWNN	Cole Information

23289 LAGO MAR CIR

Year	Uses	Source
2020	MICHAEL CARDOZO	EDR Digital Archive
	AARON DEFRIES	EDR Digital Archive
	CHRISTINE VEDDER	EDR Digital Archive
	CLARE GASKILL	EDR Digital Archive
	JAMES MCGINNIS	EDR Digital Archive
2014	JONATHAN NASH	Cole Information
2010	BARTON GASKILL	Cole Information
2005	NCL	Hill-Donnelly Information Services

FINDINGS

Year	Uses	Source
2005	MIKE SCHULTE	Cole Information
2000	Signorelli Joseph	City Publishing Company, Inc
	JOSEPH SIGNORELLI	Cole Information
1995	SIGNORELLI, JOSEPH	Cole Information
1993	Kramer William S	BellSouth Advertising & Publishing Corporation
1992	KRAMER, WILLIAM S	Cole Information

23293 LAGO MAR CIR

Year	Uses	Source
2020	GINA LICATA	EDR Digital Archive
	DARLENE LICATA	EDR Digital Archive
2017	JASON LICATA	Cole Information
2014	JACK LICATA	Cole Information
2010	JACK LICATA	Cole Information
2005	H Licata J R	Hill-Donnelly Information Services
	JACK LICATA	Cole Information
2000	Licata Jack R Jr	City Publishing Company, Inc
	LAGO MAR CIR 33433 Contd	City Publishing Company, Inc
	JACK LICATA	Cole Information
1995	LICATA, JACK R JR	Cole Information
1993	Licata Jack R Jr	BellSouth Advertising & Publishing Corporation
1992	LICATA, JACK R JR	Cole Information

23297 LAGO MAR CIR

Year	Uses	Source
2020	FOTISFIT	EDR Digital Archive
	MIRIAM SOBEL	EDR Digital Archive
	PRIMITIVA CREEL	EDR Digital Archive
2017	PRIMITIVA CREEL	Cole Information
2010	KEVIN SHAW	Cole Information
2005	H Ali A	Hill-Donnelly Information Services
	h Sumaya Ali	Hill-Donnelly Information Services
	ALI SUMAYA	Cole Information

Year	Uses	Source
2000	Ali Sumay	City Publishing Company, Inc
	ASIF ALI	Cole Information
1995	OCCUPANT UNKNOWNN	Cole Information

23301 LAGO MAR CIR

Year	Uses	Source
2020	BRADLEY RABINOWITZ	EDR Digital Archive
2017	KRISTEN ROSS	Cole Information
2014	KRISTEN ROSS	Cole Information
2010	LESTER BRITTON	Cole Information
2005	Britton Lester E III	Hill-Donnelly Information Services
	LESTER BRITTON	Cole Information
2000	Britton Lester III	City Publishing Company, Inc
	Neiman Heldi	City Publishing Company, Inc
	HEIDI NEIMAN	Cole Information
	LESTER BRITTON	Cole Information
1995	BRITTON, LESTER E III	Cole Information
	NEIMAN, HEIDI	Cole Information
1993	Britton Lester E III	BellSouth Advertising & Publishing Corporation
1992	BRITTON, LESTER E III	Cole Information

23305 LAGO MAR CIR

Year	Uses	Source
2020	TONI RIEGER	EDR Digital Archive
	DARLEEN COHEN	EDR Digital Archive
2017	CALEB SCOTT	Cole Information
	RICKS LOCKSMITH	Cole Information
	HOME LOCKSMITH	Cole Information
2014	JANE JONES	Cole Information
	RICKS LOCKSMITH	Cole Information
	HOME LOCKSMITH	Cole Information
2010	MICHAEL ZAWAKI	Cole Information
2005	H Malmos George J & Joanne A	Hill-Donnelly Information Services

FINDINGS

Year	Uses	Source
2005	GEORGE MALMOS	Cole Information
2000	Drew Richard H	City Publishing Company, Inc
	RICHARD DREW	Cole Information
1995	DREW, RICHARD H	Cole Information
1993	Drew Richard H	BellSouth Advertising & Publishing Corporation
1992	DREW, RICHARD H	Cole Information

23393 LAGO MAR CIR

Year	Uses	Source
2020	WENDY PECK	EDR Digital Archive
2017	MATTHEW GREEN	Cole Information
2014	MATTHEW GREEN	Cole Information
2010	JUDY GREEN ENTERPRISES INC	Cole Information
	MATTHEW GREEN	Cole Information
2005	H Green Matthew	Hill-Donnelly Information Services
	Judy Green Enterprises Inc S	Hill-Donnelly Information Services
	MATTHEW GREEN	Cole Information
2000	Green Matthew	City Publishing Company, Inc
	MATTHEW GREEN	Cole Information
1995	GREEN, MATTHEW	Cole Information
1993	Green Matthew	BellSouth Advertising & Publishing Corporation
1992	GREEN, MATTHEW	Cole Information

23397 LAGO MAR CIR

Year	Uses	Source
2017	GREGORY JOHN	Cole Information
2014	GREGORY STJOHN	Cole Information
2010	GREGORY STJOHN	Cole Information
2005	H St John Gregory	Hill-Donnelly Information Services
	GREGORY STJOHN	Cole Information
2000	WILLIAM SAMPLE	Cole Information
1995	VANHERIK, LISA	Cole Information
	GOROS, MARK	Cole Information

FINDINGS

LARGO MAR CIR

23281 LARGO MAR CIR

Year	*Uses*	*Source*
1993	Ladika S J	BellSouth Advertising & Publishing Corporation

23309 LARGO MAR CIR

Year	*Uses*	*Source*
1993	Laplaca Lorenzo	BellSouth Advertising & Publishing Corporation

23325 LARGO MAR CIR

Year	*Uses*	*Source*
1993	Suarez Gustavo & Marcia	BellSouth Advertising & Publishing Corporation

23338 LARGO MAR CIR

Year	*Uses*	*Source*
1993	Hegland James H	BellSouth Advertising & Publishing Corporation

MARBELLA DR

5550 MARBELLA DR

Year	*Uses*	*Source*
2020	TROY NISHIZAKI	EDR Digital Archive
	GARY NISHIZAKI	EDR Digital Archive
	DEBORAH MCLAUGHLIN	EDR Digital Archive
	KIM NISHIZAKI	EDR Digital Archive
2017	GARY NISHIZAKI	Cole Information
2014	GARY NISHIZAKI	Cole Information
2010	BRIAN PEARL	Cole Information
2005	H Mueller Ivan A	Hill-Donnelly Information Services
2000	JOHN ODONNELL	Cole Information

5566 MARBELLA DR

Year	*Uses*	*Source*
2020	CHELSEA DISKIN	EDR Digital Archive

FINDINGS

Year	Uses	Source
2020	JOSHUA BRAUN	EDR Digital Archive
	JOSHUA DISKIN	EDR Digital Archive
	JENNA BRAUN	EDR Digital Archive
	JENNA DISKIN	EDR Digital Archive
2017	JOSHUA BRAUN	Cole Information
2014	JOSH BRAUN	Cole Information
2010	KARL DISKIN	Cole Information
2005	Diskin Braun & Jenna	Hill-Donnelly Information Services
	Diskin Braun Jenna & Josh	Hill-Donnelly Information Services
	Diskin Braun Jenna & Josh	Hill-Donnelly Information Services
	PAULINE BRAUN	Cole Information
2000	Braun Josh	City Publishing Company, Inc
	Diskin J	City Publishing Company, Inc
	JOSHUA BRAUN	Cole Information
1995	DISKIN, KARL	Cole Information
1993	Hale Randolph W & Phillis	BellSouth Advertising & Publishing Corporation
1992	HALE, R W	Cole Information

5582 MARBELLA DR

Year	Uses	Source
2020	CALIMAR MORALES	EDR Digital Archive
	KARLO MORALES	EDR Digital Archive
	KARL CANTO	EDR Digital Archive
2017	KARL CANTO	Cole Information
2014	KARL CANTO	Cole Information
2010	BRIAN BURGOYNE	Cole Information
2005	H Burgoyne Brian	Hill-Donnelly Information Services
	OCCUPANT UNKNOWN	Cole Information
2000	Sharp Edw ard	City Publishing Company, Inc
	EDWARD SHARP	Cole Information
1995	ESRIG, KENNETH N	Cole Information
1993	Esrig Kenneth N	BellSouth Advertising & Publishing Corporation

Year	Uses	Source
1992	ESRIG, KENNETH N	Cole Information

5598 MARBELLA DR

Year	Uses	Source
2020	SAVANNA GREELEY	EDR Digital Archive
	SUSAN GREELEY	EDR Digital Archive
2017	JOHN GREELEY	Cole Information
2014	JOHN GREELEY	Cole Information
2010	JOHN GREELEY	Cole Information
2005	H Greeley Susan & John A	Hill-Donnelly Information Services
	JOHN GREELEY	Cole Information
2000	Greeley Susan	City Publishing Company, Inc
	JOHN GREELEY	Cole Information
1995	BERG, MICHAEL	Cole Information
1993	Berg Michael	BellSouth Advertising & Publishing Corporation
1992	BERG, MICHAEL	Cole Information

SAN REMO DR

23398 SAN REMO DR

Year	Uses	Source
2020	GARY BARTON	EDR Digital Archive
	CHRISTINE BARTON	EDR Digital Archive
	SUSAN BARTON	EDR Digital Archive
	ROBERT HARTMAN	EDR Digital Archive
2017	GARY BARTON	Cole Information
2014	GARY BARTON	Cole Information
2010	GARY BARTON	Cole Information
2005	H Barton Gary & Susan	Hill-Donnelly Information Services
	GARY BARTON	Cole Information
2000	Barton Gary	City Publishing Company, Inc
	Barton Gary	City Publishing Company, Inc
	GARY BARTON	Cole Information
1995	BARTON, GARY	Cole Information

Year	Uses	Source
1993	Levine Stuart & Hyla	BellSouth Advertising & Publishing Corporation
1992	LEVINE, STUART	Cole Information

23411 SAN REMO DR

Year	Uses	Source
2020	RYAN MEEK	EDR Digital Archive
	MEREDITH MEEK	EDR Digital Archive
2017	KENNETH ROSE	Cole Information
2014	KENNETH ROSE	Cole Information
2005	H Meek DW A	Hill-Donnelly Information Services
	DAVID MEEK	Cole Information
2000	OCCUPANT UNKNOWN	Cole Information
1993	Rush Paul A	BellSouth Advertising & Publishing Corporation
	Santom Edw ard P	BellSouth Advertising & Publishing Corporation
1992	SANTOM, EDWARD P	Cole Information
	RUSH, PAUL A	Cole Information

23412 SAN REMO DR

Year	Uses	Source
2020	CHRISTOPHER NICHOLS	EDR Digital Archive
2017	RAFFAELLA DESIDERIO	Cole Information
2014	RAFFAELLA DESIDERIO-NICHOLS	Cole Information
2010	JAMES POWELL	Cole Information
2005	H Pow ell James S	Hill-Donnelly Information Services
	JAMES POWELL	Cole Information
2000	Computer Sciences Corporation	City Publishing Company, Inc
	Legato Beatrice	City Publishing Company, Inc
	Legato Salvatore Jr	City Publishing Company, Inc
	S LEGATO	Cole Information
	CAROL OSBORNE	Cole Information
	B LEGATO	Cole Information
	COMPUTER SCIENCES CORPORATION	Cole Information

Year	Uses	Source
1995	SANTOM, ROBERT H	Cole Information
1993	Santom Robert H	BellSouth Advertising & Publishing Corporation
1992	SANTOM, ROBERT H	Cole Information

23427 SAN REMO DR

Year	Uses	Source
2020	ROSALIE BEAUCHAMP	EDR Digital Archive
2017	BRANDON BEAUCHAMP	Cole Information
2014	BRANDON BEAUCHAMP	Cole Information
2010	EDWARD PADULA	Cole Information
2005	Enviro Concepts & Svc	Hill-Donnelly Information Services
	H Padula Edward & Susan A L	Hill-Donnelly Information Services
	QUALITY WATER CONSULTANTS INC	Cole Information
	ENVIROCONCEPTS AND SERVICE INC	Cole Information
	EDWARD PADULA	Cole Information
2000	Enviro Concepts	City Publishing Company, Inc
	Padula Edward	City Publishing Company, Inc
	EDWARD PADULA	Cole Information
1995	OCCUPANT UNKNOWNN	Cole Information

23428 SAN REMO DR

Year	Uses	Source
2020	JEFFREY DYTKO	EDR Digital Archive
	THOMAS DYTKO	EDR Digital Archive
	MARIA DYTKO	EDR Digital Archive
2014	OCCUPANT UNKNOWN	Cole Information
2010	OCCUPANT UNKNOWN	Cole Information
	T & T INVESTMENT USA LLC	Cole Information
	RELIABLE POWER SOLUTIONS	Cole Information
2005	Dytko Thomas	Hill-Donnelly Information Services
	H Dytko Thomas & Maria	Hill-Donnelly Information Services
	Dytko Thomas I	Hill-Donnelly Information Services
	Reliable Power Solutions i	Hill-Donnelly Information Services

FINDINGS

Year	Uses	Source
2005	MARIA DYTKO	Cole Information
	RELIABLE POWER SOLUTIONS	Cole Information
2000	Dytko Joe	City Publishing Company, Inc
	Dytko Thomas	City Publishing Company, Inc
	Dytko Thomas	City Publishing Company, Inc
	Dytko Thomas J	City Publishing Company, Inc
	Reliable Power Solutions	City Publishing Company, Inc
	MARIA DYTKO	Cole Information
	RELIABLE POWER SOLUTIONS	Cole Information
1995	PAPARELLA, RAFAELA	Cole Information
	RELIABLE POWER SOLUTIONS	Cole Information
1993	Dytko Thomas J	BellSouth Advertising & Publishing Corporation
	Paparella R	BellSouth Advertising & Publishing Corporation
	Reliable Power Solutions	BellSouth Advertising & Publishing Corporation
1992	PAPARELLA, R	Cole Information
	DYTKO, THOMAS J	Cole Information
	BUSINESS SERVICE	Cole Information

23444 SAN REMO DR

Year	Uses	Source
2020	LISA VALJIN	EDR Digital Archive
	ANTHONY VALJIN	EDR Digital Archive
2017	ANTHONY VALJIN	Cole Information
2014	ANTHONY VALJIN	Cole Information
2010	ANTHONY VALJIN	Cole Information
2005	NCL	Hill-Donnelly Information Services
	ANTHONY VALJIN	Cole Information
2000	Scuderi Lisa A NA	City Publishing Company, Inc
	LISA SCUDERI	Cole Information
1995	OCCUPANT UNKNOWNN	Cole Information
1993	Jiovani C A	BellSouth Advertising & Publishing Corporation

Year	Uses	Source
1992	JIOVANI, CINDY A	Cole Information

SANTIAGO CIR

5638 SANTIAGO CIR

Year	Uses	Source
2020	JENNIFER NATTER	EDR Digital Archive
2014	WAYNE RAULIN	Cole Information
2010	WAYNE RAULIN	Cole Information
2005	March Kenneth A	Hill-Donnelly Information Services
	SUSAN BURKE	Cole Information
2000	Hafer Randy	City Publishing Company, Inc
	Hafer Randy D	City Publishing Company, Inc
	RANDY HAFER	Cole Information
1993	Sasso Marcia C Dr	BellSouth Advertising & Publishing Corporation
1992	SASSO, MARCIA C	Cole Information

5640 SANTIAGO CIR

Year	Uses	Source
2020	LORRAINE AULETTA	EDR Digital Archive
	MICHAEL FEDOR	EDR Digital Archive
	RONALD KAYE	EDR Digital Archive
2017	MICHAEL FEDOR	Cole Information
2014	LORRAINE AULETTA	Cole Information
2010	LORRAINE AULETTA	Cole Information
2005	Auletta Lorraine	Hill-Donnelly Information Services
	GOSSELIN CONSTRUCTION LLC	Cole Information
	IVAN GOSSLIN	Cole Information
	LORRAINE AULETTA	Cole Information
2000	Auletta Lorraine	City Publishing Company, Inc
	LORRAIN AULETTA	Cole Information
1995	KRON, BETH	Cole Information

FINDINGS

5642 SANTIAGO CIR

Year	Uses	Source
2020	DAMON BOYAR	EDR Digital Archive
	FREDERICK BOYAR	EDR Digital Archive
2017	STUART PACK	Cole Information
2010	ANCA HILDRETH	Cole Information
2005	H Hildreth A	Hill-Donnelly Information Services
	ANCA HILDRETH	Cole Information
2000	Russell Marti	City Publishing Company, Inc
	BILL RUSSELL	Cole Information
1995	RUSSELL, MARTI	Cole Information
1993	Kraft Brad	BellSouth Advertising & Publishing Corporation
1992	D B S TRADING LTD	Cole Information

5644 SANTIAGO CIR

Year	Uses	Source
2020	KYLE BONHAM	EDR Digital Archive
2017	IOANA GRIGORE	Cole Information
2014	IOANA GRIGORE	Cole Information
2010	IOANA GRIGORE	Cole Information
2005	H Grigore Ioana	Hill-Donnelly Information Services
	IOANA GRIGORE	Cole Information
2000	Harris Dvlpmnt Grp	City Publishing Company, Inc
	JUDITH WILLDMAN	Cole Information
1995	HARRIS, SALLY	Cole Information
1993	Boca Raton Resorts Inc	BellSouth Advertising & Publishing Corporation
1992	BOCA RATON RESORTS	Cole Information

5645 SANTIAGO CIR

Year	Uses	Source
2000	OCCUPANT UNKNOWN	Cole Information

FINDINGS

5646 SANTIAGO CIR

Year	Uses	Source
2020	PATRICIA VERGONA	EDR Digital Archive
2017	EDWARD LAYTON	Cole Information
2014	CECILIA URDANETA	Cole Information
2010	SHAUNA DELL	Cole Information
2005	Maraglia Aileen	Hill-Donnelly Information Services
	e Thompson A P A	Hill-Donnelly Information Services
	AILEEN MIRAGLIA	Cole Information
	AILEEN THOMPSON	Cole Information
2000	Miraglia Aileen	City Publishing Company, Inc
	AILEEN MIRAGLIA	Cole Information
1995	GEORGE NEGER CONSTRUCTION CO	Cole Information
	NEGER, GEORGE	Cole Information
1993	Neger George	BellSouth Advertising & Publishing Corporation
	Neger George Construction Co	BellSouth Advertising & Publishing Corporation
1992	NEGER G CONSTRUCTN	Cole Information

5648 SANTIAGO CIR

Year	Uses	Source
2020	JOHN PRATOR	EDR Digital Archive
	DIANE PRATOR	EDR Digital Archive
	CHAD HOYT	EDR Digital Archive
	KEVIN PRATOR	EDR Digital Archive
2017	MOHAMED EL-ASHRY	Cole Information
2005	El Ashry P R A	Hill-Donnelly Information Services
	MOHAMED EL-ASHRY	Cole Information
1995	TRIGIANI, ROMEO	Cole Information
1993	Trigiani Romeo	BellSouth Advertising & Publishing Corporation
1992	TRIGIANI, ROMEO	Cole Information

FINDINGS

5664 SANTIAGO CIR

Year	Uses	Source
2020	DAYNA BENNETT-PIERCE	EDR Digital Archive
2017	JOHN SIMITSES	Cole Information
	EMPIRE CLEANING SERVICES	Cole Information
2014	EMPIRE CLEANING SERVICES	Cole Information
2010	ENMANUEL NOLASCO	Cole Information
2005	NCL	Hill-Donnelly Information Services
	JEFFREY PIERCE	Cole Information
2000	DAYNA PIERCE	Cole Information
1995	OCCUPANT UNKNOWNN	Cole Information

5666 SANTIAGO CIR

Year	Uses	Source
2020	IN STYLE HOME STAGING	EDR Digital Archive
2017	JIMI ROSS	Cole Information
2014	JIMI ROSS	Cole Information
2010	JIMI ROSS	Cole Information
2005	8 Ross Jimi L	Hill-Donnelly Information Services
	JIMI ROSS	Cole Information
2000	Ross Jimi L	City Publishing Company, Inc
	JIMI ROSS	Cole Information
1995	GRAHAM, JERRY	Cole Information
1993	Flanagan John	BellSouth Advertising & Publishing Corporation
1992	FLANAGAN, JOHN	Cole Information

5668 SANTIAGO CIR

Year	Uses	Source
2017	TROY SENN	Cole Information
2014	TROY SENN	Cole Information
2010	TROY SENN	Cole Information
2005	H Senn Troy	Hill-Donnelly Information Services
	TROY SENN	Cole Information
2000	Senn Troy	City Publishing Company, Inc

FINDINGS

Year	Uses	Source
2000	JUDITH SENN	Cole Information
1995	DEVENSKY, WALTER	Cole Information
1993	Devensky W	BellSouth Advertising & Publishing Corporation
1992	DEVENSKY, WALTER	Cole Information

5670 SANTIAGO CIR

Year	Uses	Source
2017	DEBORAH MCKENZIE	Cole Information
2010	JACK MCKENZIE	Cole Information
2005	H Mckenzie Jack A	Hill-Donnelly Information Services
	JACK MCKENZIE	Cole Information
2000	McKenzie Jack	City Publishing Company, Inc
	JACK MCKENZIE	Cole Information
1995	MCKENZIE, JACK	Cole Information
1993	Mc Kenzie Jack	BellSouth Advertising & Publishing Corporation

5680 SANTIAGO CIR

Year	Uses	Source
1993	Tudor Builders	BellSouth Advertising & Publishing Corporation
1992	TUDOR BUILDERS	Cole Information

5682 SANTIAGO CIR

Year	Uses	Source
2020	ANTHONY FERRARO	EDR Digital Archive
2017	ANTHONY FERRARO	Cole Information
2014	ANTHONY FERRARO	Cole Information
2010	TUDOR BUILDERS	Cole Information
	ANTHONY FERRARO	Cole Information
2005	H Ferraro Anthony A	Hill-Donnelly Information Services
	Tudor Builders	Hill-Donnelly Information Services
	ANTHONY FERRARO	Cole Information
2000	Ferraro Anthony	City Publishing Company, Inc
	Tudor Builders	City Publishing Company, Inc

Year	Uses	Source
2000	ANTHONY FERRARO	Cole Information
1995	TUDOR BUILDERS	Cole Information
	FERRARO, ANTHONY	Cole Information

5684 SANTIAGO CIR

Year	Uses	Source
2020	STEVEN LITVACK	EDR Digital Archive
	KARA MORABITO	EDR Digital Archive
	VERA LITVACK	EDR Digital Archive
	KRISTIN MORABITO	EDR Digital Archive
2014	STEVEN LITVACK	Cole Information
2010	VITOR DASILVA	Cole Information
2005	H Dasilva V P	Hill-Donnelly Information Services
	ROBERT COVENEY	Cole Information
2000	Coveney Robert W	City Publishing Company, Inc
	Coveney Robert W	City Publishing Company, Inc
	ROBERTA ZOELLER	Cole Information
1995	OCCUPANT UNKNOWNN	Cole Information

5686 SANTIAGO CIR

Year	Uses	Source
2014	DELIA SANTIAGO	Cole Information
2010	OCCUPANT UNKNOWN	Cole Information
2005	H Harper Edward Jr A	Hill-Donnelly Information Services
	OCCUPANT UNKNOWN	Cole Information
2000	Harper Edward Jr	City Publishing Company, Inc
	EDWARD HARPER	Cole Information
1995	OCCUPANT UNKNOWNN	Cole Information

5688 SANTIAGO CIR

Year	Uses	Source
2020	VICTOR TRIGUEROS	EDR Digital Archive
	PAOLA TRIGUEROS	EDR Digital Archive
2017	JOHN WEBB	Cole Information

FINDINGS

Year	Uses	Source
2014	JOHN WEBB	Cole Information
2010	JOHN WEBB	Cole Information
2005	Webb Brandon	Hill-Donnelly Information Services
	Webb Jack	Hill-Donnelly Information Services
	Webb Jack	Hill-Donnelly Information Services
	Webb 3ustin	Hill-Donnelly Information Services
	JOHN WEBB	Cole Information
2000	CELIA FALCONI	Cole Information
1995	MEAD, CHRIS M	Cole Information

5690 SANTIAGO CIR

Year	Uses	Source
2020	WILLIAM SILVERMAN	EDR Digital Archive
2017	WILLIAM SILVERMAN	Cole Information
2014	WILLIAM SILVERMAN	Cole Information
2010	WILLIAM SILVERMAN	Cole Information
2005	8 Silverman W M A	Hill-Donnelly Information Services
	BILL SILVERMAN & ASSOCIATES	Cole Information
	WILLIAM SILVERMAN	Cole Information

5692 SANTIAGO CIR

Year	Uses	Source
2020	ZUMOVAL USA	EDR Digital Archive
	VALENTINA LEQUEUX	EDR Digital Archive
	VERONICA LEQUEUX	EDR Digital Archive
	ROLANDO LEQUEUX	EDR Digital Archive
	EVA SILVAGNI	EDR Digital Archive
2017	ROLANDO LEQUEUX	Cole Information
2014	ROLANDO LEQUEUX	Cole Information
2010	ROLANDO LEQUEUX	Cole Information
2005	H Lequeux Rolando A	Hill-Donnelly Information Services
	ROBERTO LEQUEUX	Cole Information
2000	Broido A	City Publishing Company, Inc
	Eisenbeng R	City Publishing Company, Inc

Year	Uses	Source
2000	ANDREA BROIDO	Cole Information
	ROBIN EISENBERG	Cole Information
1995	BROIDO, ANDREA	Cole Information
	EISENBERG, ROBIN	Cole Information

5694 SANTIAGO CIR

Year	Uses	Source
2020	RICHARD HEDGEPETH	EDR Digital Archive
	DAWN TASCA	EDR Digital Archive
2017	RICHARD HEDGEPETH	Cole Information
2014	RICHARD HEDGEPETH	Cole Information
2010	RICHARD HEDGEPETH	Cole Information
2005	H Tasca Dawn M	Hill-Donnelly Information Services
	DAWN TASCA	Cole Information
2000	Tasca Dawn M	City Publishing Company, Inc
	DAWN TASCA	Cole Information
1995	PITTELLI, CARMINE	Cole Information

5696 SANTIAGO CIR

Year	Uses	Source
2020	LESLIE GINGELL	EDR Digital Archive
2017	LESLIE GINGELL	Cole Information
2014	LESLIE GINGELL	Cole Information
2010	LESLIE GINGELL	Cole Information
2005	Ginsberg Robert	Hill-Donnelly Information Services
	ROBERT GINSBERG	Cole Information
2000	GLORIA VELEZ	Cole Information
1995	LALOMIA, M J	Cole Information

5698 SANTIAGO CIR

Year	Uses	Source
2020	OCTAVIO CORREA	EDR Digital Archive
2017	OCTAVIO CORREA	Cole Information
2014	DIANE SANDLER	Cole Information

Year	Uses	Source
2010	DIANE SANDLER	Cole Information
2005	D S Sandier IF	Hill-Donnelly Information Services
	Sandler Diane A	Hill-Donnelly Information Services
	DIANE SANDLER	Cole Information
2000	Sandler Diane	City Publishing Company, Inc
	DIANE SANDLER	Cole Information
1995	PREUSS, WM J	Cole Information

5700 SANTIAGO CIR

Year	Uses	Source
2020	DIANE SAVIANO	EDR Digital Archive
	MICHAEL SAVIANO	EDR Digital Archive
2017	MICHAEL SAVIANO	Cole Information
2010	JOHN BOWMAN	Cole Information
2005	8 Shumanski Dale	Hill-Donnelly Information Services
	DALE SHUMANSKI	Cole Information
2000	Gluchanicz P	City Publishing Company, Inc
	Gluchanicz P	City Publishing Company, Inc
	PAUL GLUCHANICZ	Cole Information
1995	GLUCK, DION	Cole Information
1993	Gluck D	BellSouth Advertising & Publishing Corporation
1992	GLUCK, DION	Cole Information

5702 SANTIAGO CIR

Year	Uses	Source
2017	SUZAN ELDER	Cole Information
2014	SUZAN ELDER	Cole Information
2010	SUZAN ELDER	Cole Information
2005	H Elder Suzan A	Hill-Donnelly Information Services
	SUZAN ELDER	Cole Information
2000	Elder Suzan	City Publishing Company, Inc
	SUZAN ELDER	Cole Information
1995	ELDER, SUZAN	Cole Information

Year	Uses	Source
1993	Elder Suzan	BellSouth Advertising & Publishing Corporation

5704 SANTIAGO CIR

Year	Uses	Source
2020	CHARLES CAIN	EDR Digital Archive
	DONALD MILLER	EDR Digital Archive
2017	MORGAN NIELSEN	Cole Information
2014	MACY SHERWOOD	Cole Information
	MORGAN NIELSEN	Cole Information
	DONALD MILLER	Cole Information
2010	DONALD MILLER	Cole Information
2005	Miller D B	Hill-Donnelly Information Services
	DONALD MILLER	Cole Information
2000	Miller Donald B	City Publishing Company, Inc
	Miller Donald B	City Publishing Company, Inc
	DONALD MILLER	Cole Information
1995	LICHTEN, A	Cole Information
1993	Crum Gary R	BellSouth Advertising & Publishing Corporation
	Miller D	BellSouth Advertising & Publishing Corporation
1992	MILLER, DEBRA	Cole Information
	CRUM, GARY R	Cole Information

5706 SANTIAGO CIR

Year	Uses	Source
2020	TROY VILIM	EDR Digital Archive
	CURT VILIM	EDR Digital Archive
2017	CURT VILIM	Cole Information
2014	SUSAN LAUTERBACH	Cole Information
2010	CURT VILIM	Cole Information
2005	8 Vilim Anne	Hill-Donnelly Information Services
	CURT VILIM	Cole Information
2000	OCCUPANT UNKNOWN	Cole Information

FINDINGS

Year	Uses	Source
1995	VILIM, ANNE	Cole Information

5708 SANTIAGO CIR

Year	Uses	Source
2020	RICHARD PARKES	EDR Digital Archive
	BENAY DORENZ	EDR Digital Archive
	CHRISTINA PARKES	EDR Digital Archive
	FRANCIS PARKES	EDR Digital Archive
2017	BENAY DORENZ	Cole Information
2014	RICHARD PARKES	Cole Information
2005	HCoveney R W A	Hill-Donnelly Information Services
	H Dorenz Benay	Hill-Donnelly Information Services
	OCCUPANT UNKNOWN	Cole Information
2000	Dorenz Benay	City Publishing Company, Inc
	BENAY DORENZ	Cole Information
1995	DORENZ, BENAY	Cole Information
1993	Dorenz Benay	BellSouth Advertising & Publishing Corporation

5710 SANTIAGO CIR

Year	Uses	Source
2020	LAUREN ZUCHMAN	EDR Digital Archive
	CHAD LAING	EDR Digital Archive
	JOHN MULLEN	EDR Digital Archive
	JULIA SICILIANO	EDR Digital Archive
	STEPHANIE RICHTER	EDR Digital Archive
	SOPHIA SICILIANO	EDR Digital Archive
2014	LAUREN ZUCHMAN	Cole Information
	KATHERINE CORRIGAN	Cole Information
	TOM SICILIANO	Cole Information
2010	CHAD LAING	Cole Information
2005	H Laing Chad	Hill-Donnelly Information Services
	H Zuchman L	Hill-Donnelly Information Services
	CHAD LAING	Cole Information

Year	Uses	Source
2000	Freedman J	City Publishing Company, Inc
	JOAN FREEDMAN	Cole Information
1995	FREEDMAN, JOAN	Cole Information

SANTIAGO CIR # 15

5702 SANTIAGO CIR # 15

Year	Uses	Source
2020	SUZAN ELDER	EDR Digital Archive

VISTA LINDA LN

5722 VISTA LINDA LN

Year	Uses	Source
2005	H Cussen Henry P A	Hill-Donnelly Information Services
2000	Cussen Henry P	City Publishing Company, Inc
	HENRY CUSSEN	Cole Information
1995	CUSSEN, HENRY P	Cole Information

FINDINGS

ADJOINING PROPERTY: ADDRESSES NOT IDENTIFIED IN RESEARCH SOURCE

The following Adjoining Property addresses were researched for this report, and the addresses were not identified in research source.

Address Researched	Address Not Identified in Research Source
23249 LAGO MAR CIR	1999, 1989, 1988, 1986, 1984, 1983, 1982, 1979, 1977, 1976, 1974, 1973, 1972, 1970, 1965, 1962, 1961, 1958, 1957, 1956, 1955, 1952, 1951, 1947, 1942, 1937, 1932, 1929, 1924, 1920
23253 LAGO MAR CIR	2017, 1999, 1989, 1988, 1986, 1984, 1983, 1982, 1979, 1977, 1976, 1974, 1973, 1972, 1970, 1965, 1962, 1961, 1958, 1957, 1956, 1955, 1952, 1951, 1947, 1942, 1937, 1932, 1929, 1924, 1920
23257 LAGO MAR CIR	1999, 1989, 1988, 1986, 1984, 1983, 1982, 1979, 1977, 1976, 1974, 1973, 1972, 1970, 1965, 1962, 1961, 1958, 1957, 1956, 1955, 1952, 1951, 1947, 1942, 1937, 1932, 1929, 1924, 1920
23258 LAGO MAR CIR	1999, 1989, 1988, 1986, 1984, 1983, 1982, 1979, 1977, 1976, 1974, 1973, 1972, 1970, 1965, 1962, 1961, 1958, 1957, 1956, 1955, 1952, 1951, 1947, 1942, 1937, 1932, 1929, 1924, 1920
23261 LAGO MAR CIR	1999, 1989, 1988, 1986, 1984, 1983, 1982, 1979, 1977, 1976, 1974, 1973, 1972, 1970, 1965, 1962, 1961, 1958, 1957, 1956, 1955, 1952, 1951, 1947, 1942, 1937, 1932, 1929, 1924, 1920
23265 LAGO MAR CIR	1999, 1989, 1988, 1986, 1984, 1983, 1982, 1979, 1977, 1976, 1974, 1973, 1972, 1970, 1965, 1962, 1961, 1958, 1957, 1956, 1955, 1952, 1951, 1947, 1942, 1937, 1932, 1929, 1924, 1920
23268 LAGO MAR CIR	2017, 1999, 1989, 1988, 1986, 1984, 1983, 1982, 1979, 1977, 1976, 1974, 1973, 1972, 1970, 1965, 1962, 1961, 1958, 1957, 1956, 1955, 1952, 1951, 1947, 1942, 1937, 1932, 1929, 1924, 1920
23269 LAGO MAR CIR	1999, 1993, 1992, 1989, 1988, 1986, 1984, 1983, 1982, 1979, 1977, 1976, 1974, 1973, 1972, 1970, 1965, 1962, 1961, 1958, 1957, 1956, 1955, 1952, 1951, 1947, 1942, 1937, 1932, 1929, 1924, 1920
23273 LAGO MAR CIR	2010, 1999, 1992, 1989, 1988, 1986, 1984, 1983, 1982, 1979, 1977, 1976, 1974, 1973, 1972, 1970, 1965, 1962, 1961, 1958, 1957, 1956, 1955, 1952, 1951, 1947, 1942, 1937, 1932, 1929, 1924, 1920
23277 LAGO MAR CIR	2020, 1999, 1993, 1992, 1989, 1988, 1986, 1984, 1983, 1982, 1979, 1977, 1976, 1974, 1973, 1972, 1970, 1965, 1962, 1961, 1958, 1957, 1956, 1955, 1952, 1951, 1947, 1942, 1937, 1932, 1929, 1924, 1920
23281 LAGO MAR CIR	2020, 2017, 2010, 1999, 1993, 1989, 1988, 1986, 1984, 1983, 1982, 1979, 1977, 1976, 1974, 1973, 1972, 1970, 1965, 1962, 1961, 1958, 1957, 1956, 1955, 1952, 1951, 1947, 1942, 1937, 1932, 1929, 1924, 1920
23281 LARGO MAR CIR	2020, 2017, 2014, 2010, 2005, 2000, 1999, 1995, 1992, 1989, 1988, 1986, 1984, 1983, 1982, 1979, 1977, 1976, 1974, 1973, 1972, 1970, 1965, 1962, 1961, 1958, 1957, 1956, 1955, 1952, 1951, 1947, 1942, 1937, 1932, 1929, 1924, 1920
23284 LAGO MAR CIR	1999, 1992, 1989, 1988, 1986, 1984, 1983, 1982, 1979, 1977, 1976, 1974, 1973, 1972, 1970, 1965, 1962, 1961, 1958, 1957, 1956, 1955, 1952, 1951, 1947, 1942, 1937, 1932, 1929, 1924, 1920
23285 LAGO MAR CIR	1999, 1993, 1992, 1989, 1988, 1986, 1984, 1983, 1982, 1979, 1977, 1976, 1974, 1973, 1972, 1970, 1965, 1962, 1961, 1958, 1957, 1956, 1955, 1952, 1951, 1947, 1942, 1937, 1932, 1929, 1924, 1920

FINDINGS

Address Researched	Address Not Identified in Research Source
23289 LAGO MAR CIR	2017, 1999, 1989, 1988, 1986, 1984, 1983, 1982, 1979, 1977, 1976, 1974, 1973, 1972, 1970, 1965, 1962, 1961, 1958, 1957, 1956, 1955, 1952, 1951, 1947, 1942, 1937, 1932, 1929, 1924, 1920
23293 LAGO MAR CIR	1999, 1989, 1988, 1986, 1984, 1983, 1982, 1979, 1977, 1976, 1974, 1973, 1972, 1970, 1965, 1962, 1961, 1958, 1957, 1956, 1955, 1952, 1951, 1947, 1942, 1937, 1932, 1929, 1924, 1920
23297 LAGO MAR CIR	2014, 1999, 1993, 1992, 1989, 1988, 1986, 1984, 1983, 1982, 1979, 1977, 1976, 1974, 1973, 1972, 1970, 1965, 1962, 1961, 1958, 1957, 1956, 1955, 1952, 1951, 1947, 1942, 1937, 1932, 1929, 1924, 1920
23301 LAGO MAR CIR	1999, 1989, 1988, 1986, 1984, 1983, 1982, 1979, 1977, 1976, 1974, 1973, 1972, 1970, 1965, 1962, 1961, 1958, 1957, 1956, 1955, 1952, 1951, 1947, 1942, 1937, 1932, 1929, 1924, 1920
23305 LAGO MAR CIR	1999, 1989, 1988, 1986, 1984, 1983, 1982, 1979, 1977, 1976, 1974, 1973, 1972, 1970, 1965, 1962, 1961, 1958, 1957, 1956, 1955, 1952, 1951, 1947, 1942, 1937, 1932, 1929, 1924, 1920
23309 LARGO MAR CIR	2020, 2017, 2014, 2010, 2005, 2000, 1999, 1995, 1992, 1989, 1988, 1986, 1984, 1983, 1982, 1979, 1977, 1976, 1974, 1973, 1972, 1970, 1965, 1962, 1961, 1958, 1957, 1956, 1955, 1952, 1951, 1947, 1942, 1937, 1932, 1929, 1924, 1920
23325 LARGO MAR CIR	2020, 2017, 2014, 2010, 2005, 2000, 1999, 1995, 1992, 1989, 1988, 1986, 1984, 1983, 1982, 1979, 1977, 1976, 1974, 1973, 1972, 1970, 1965, 1962, 1961, 1958, 1957, 1956, 1955, 1952, 1951, 1947, 1942, 1937, 1932, 1929, 1924, 1920
23338 LARGO MAR CIR	2020, 2017, 2014, 2010, 2005, 2000, 1999, 1995, 1992, 1989, 1988, 1986, 1984, 1983, 1982, 1979, 1977, 1976, 1974, 1973, 1972, 1970, 1965, 1962, 1961, 1958, 1957, 1956, 1955, 1952, 1951, 1947, 1942, 1937, 1932, 1929, 1924, 1920
23360 BOCA CHICA CIR	2017, 1999, 1989, 1988, 1986, 1984, 1983, 1982, 1979, 1977, 1976, 1974, 1973, 1972, 1970, 1965, 1962, 1961, 1958, 1957, 1956, 1955, 1952, 1951, 1947, 1942, 1937, 1932, 1929, 1924, 1920
23365 BOCA CHICA CIR	1999, 1989, 1988, 1986, 1984, 1983, 1982, 1979, 1977, 1976, 1974, 1973, 1972, 1970, 1965, 1962, 1961, 1958, 1957, 1956, 1955, 1952, 1951, 1947, 1942, 1937, 1932, 1929, 1924, 1920
23366 BOCA CHICA CIR	2017, 1999, 1989, 1988, 1986, 1984, 1983, 1982, 1979, 1977, 1976, 1974, 1973, 1972, 1970, 1965, 1962, 1961, 1958, 1957, 1956, 1955, 1952, 1951, 1947, 1942, 1937, 1932, 1929, 1924, 1920
23372 BOCA CHICA CIR	2017, 1999, 1989, 1988, 1986, 1984, 1983, 1982, 1979, 1977, 1976, 1974, 1973, 1972, 1970, 1965, 1962, 1961, 1958, 1957, 1956, 1955, 1952, 1951, 1947, 1942, 1937, 1932, 1929, 1924, 1920
23378 BOCA CHICA CIR	1999, 1989, 1988, 1986, 1984, 1983, 1982, 1979, 1977, 1976, 1974, 1973, 1972, 1970, 1965, 1962, 1961, 1958, 1957, 1956, 1955, 1952, 1951, 1947, 1942, 1937, 1932, 1929, 1924, 1920
23381 BOCA CHICA CIR	1999, 1989, 1988, 1986, 1984, 1983, 1982, 1979, 1977, 1976, 1974, 1973, 1972, 1970, 1965, 1962, 1961, 1958, 1957, 1956, 1955, 1952, 1951, 1947, 1942, 1937, 1932, 1929, 1924, 1920
23384 BOCA CHICA CIR	1999, 1993, 1989, 1988, 1986, 1984, 1983, 1982, 1979, 1977, 1976, 1974, 1973, 1972, 1970, 1965, 1962, 1961, 1958, 1957, 1956, 1955, 1952, 1951, 1947, 1942, 1937, 1932, 1929, 1924, 1920
23390 BOCA CHICA CIR	1999, 1989, 1988, 1986, 1984, 1983, 1982, 1979, 1977, 1976, 1974, 1973, 1972, 1970, 1965, 1962, 1961, 1958, 1957, 1956, 1955, 1952, 1951, 1947, 1942, 1937, 1932, 1929, 1924, 1920

FINDINGS

Address Researched	Address Not Identified in Research Source
23393 LAGO MAR CIR	1999, 1989, 1988, 1986, 1984, 1983, 1982, 1979, 1977, 1976, 1974, 1973, 1972, 1970, 1965, 1962, 1961, 1958, 1957, 1956, 1955, 1952, 1951, 1947, 1942, 1937, 1932, 1929, 1924, 1920
23397 LAGO MAR CIR	2020, 1999, 1993, 1992, 1989, 1988, 1986, 1984, 1983, 1982, 1979, 1977, 1976, 1974, 1973, 1972, 1970, 1965, 1962, 1961, 1958, 1957, 1956, 1955, 1952, 1951, 1947, 1942, 1937, 1932, 1929, 1924, 1920
23398 SAN REMO DR	1999, 1989, 1988, 1986, 1984, 1983, 1982, 1979, 1977, 1976, 1974, 1973, 1972, 1970, 1965, 1962, 1961, 1958, 1957, 1956, 1955, 1952, 1951, 1947, 1942, 1937, 1932, 1929, 1924, 1920
23411 SAN REMO DR	2010, 1999, 1995, 1989, 1988, 1986, 1984, 1983, 1982, 1979, 1977, 1976, 1974, 1973, 1972, 1970, 1965, 1962, 1961, 1958, 1957, 1956, 1955, 1952, 1951, 1947, 1942, 1937, 1932, 1929, 1924, 1920
23412 SAN REMO DR	1999, 1989, 1988, 1986, 1984, 1983, 1982, 1979, 1977, 1976, 1974, 1973, 1972, 1970, 1965, 1962, 1961, 1958, 1957, 1956, 1955, 1952, 1951, 1947, 1942, 1937, 1932, 1929, 1924, 1920
23427 SAN REMO DR	1999, 1993, 1992, 1989, 1988, 1986, 1984, 1983, 1982, 1979, 1977, 1976, 1974, 1973, 1972, 1970, 1965, 1962, 1961, 1958, 1957, 1956, 1955, 1952, 1951, 1947, 1942, 1937, 1932, 1929, 1924, 1920
23428 SAN REMO DR	2017, 1999, 1989, 1988, 1986, 1984, 1983, 1982, 1979, 1977, 1976, 1974, 1973, 1972, 1970, 1965, 1962, 1961, 1958, 1957, 1956, 1955, 1952, 1951, 1947, 1942, 1937, 1932, 1929, 1924, 1920
23444 SAN REMO DR	1999, 1989, 1988, 1986, 1984, 1983, 1982, 1979, 1977, 1976, 1974, 1973, 1972, 1970, 1965, 1962, 1961, 1958, 1957, 1956, 1955, 1952, 1951, 1947, 1942, 1937, 1932, 1929, 1924, 1920
5550 MARBELLA DR	1999, 1995, 1993, 1992, 1989, 1988, 1986, 1984, 1983, 1982, 1979, 1977, 1976, 1974, 1973, 1972, 1970, 1965, 1962, 1961, 1958, 1957, 1956, 1955, 1952, 1951, 1947, 1942, 1937, 1932, 1929, 1924, 1920
5566 MARBELLA DR	1999, 1989, 1988, 1986, 1984, 1983, 1982, 1979, 1977, 1976, 1974, 1973, 1972, 1970, 1965, 1962, 1961, 1958, 1957, 1956, 1955, 1952, 1951, 1947, 1942, 1937, 1932, 1929, 1924, 1920
5582 MARBELLA DR	1999, 1989, 1988, 1986, 1984, 1983, 1982, 1979, 1977, 1976, 1974, 1973, 1972, 1970, 1965, 1962, 1961, 1958, 1957, 1956, 1955, 1952, 1951, 1947, 1942, 1937, 1932, 1929, 1924, 1920
5598 MARBELLA DR	1999, 1989, 1988, 1986, 1984, 1983, 1982, 1979, 1977, 1976, 1974, 1973, 1972, 1970, 1965, 1962, 1961, 1958, 1957, 1956, 1955, 1952, 1951, 1947, 1942, 1937, 1932, 1929, 1924, 1920
5638 SANTIAGO CIR	2017, 1999, 1995, 1989, 1988, 1986, 1984, 1983, 1982, 1979, 1977, 1976, 1974, 1973, 1972, 1970, 1965, 1962, 1961, 1958, 1957, 1956, 1955, 1952, 1951, 1947, 1942, 1937, 1932, 1929, 1924, 1920
5640 SANTIAGO CIR	1999, 1993, 1992, 1989, 1988, 1986, 1984, 1983, 1982, 1979, 1977, 1976, 1974, 1973, 1972, 1970, 1965, 1962, 1961, 1958, 1957, 1956, 1955, 1952, 1951, 1947, 1942, 1937, 1932, 1929, 1924, 1920
5642 SANTIAGO CIR	2014, 1999, 1989, 1988, 1986, 1984, 1983, 1982, 1979, 1977, 1976, 1974, 1973, 1972, 1970, 1965, 1962, 1961, 1958, 1957, 1956, 1955, 1952, 1951, 1947, 1942, 1937, 1932, 1929, 1924, 1920
5644 SANTIAGO CIR	1999, 1989, 1988, 1986, 1984, 1983, 1982, 1979, 1977, 1976, 1974, 1973, 1972, 1970, 1965, 1962, 1961, 1958, 1957, 1956, 1955, 1952, 1951, 1947, 1942, 1937, 1932, 1929, 1924, 1920

FINDINGS

Address Researched	Address Not Identified in Research Source
5645 SANTIAGO CIR	2020, 2017, 2014, 2010, 2005, 1999, 1995, 1993, 1992, 1989, 1988, 1986, 1984, 1983, 1982, 1979, 1977, 1976, 1974, 1973, 1972, 1970, 1965, 1962, 1961, 1958, 1957, 1956, 1955, 1952, 1951, 1947, 1942, 1937, 1932, 1929, 1924, 1920
5646 SANTIAGO CIR	1999, 1989, 1988, 1986, 1984, 1983, 1982, 1979, 1977, 1976, 1974, 1973, 1972, 1970, 1965, 1962, 1961, 1958, 1957, 1956, 1955, 1952, 1951, 1947, 1942, 1937, 1932, 1929, 1924, 1920
5648 SANTIAGO CIR	2014, 2010, 2000, 1999, 1989, 1988, 1986, 1984, 1983, 1982, 1979, 1977, 1976, 1974, 1973, 1972, 1970, 1965, 1962, 1961, 1958, 1957, 1956, 1955, 1952, 1951, 1947, 1942, 1937, 1932, 1929, 1924, 1920
5664 SANTIAGO CIR	1999, 1993, 1992, 1989, 1988, 1986, 1984, 1983, 1982, 1979, 1977, 1976, 1974, 1973, 1972, 1970, 1965, 1962, 1961, 1958, 1957, 1956, 1955, 1952, 1951, 1947, 1942, 1937, 1932, 1929, 1924, 1920
5666 SANTIAGO CIR	1999, 1989, 1988, 1986, 1984, 1983, 1982, 1979, 1977, 1976, 1974, 1973, 1972, 1970, 1965, 1962, 1961, 1958, 1957, 1956, 1955, 1952, 1951, 1947, 1942, 1937, 1932, 1929, 1924, 1920
5668 SANTIAGO CIR	2020, 1999, 1989, 1988, 1986, 1984, 1983, 1982, 1979, 1977, 1976, 1974, 1973, 1972, 1970, 1965, 1962, 1961, 1958, 1957, 1956, 1955, 1952, 1951, 1947, 1942, 1937, 1932, 1929, 1924, 1920
5670 SANTIAGO CIR	2020, 2014, 1999, 1992, 1989, 1988, 1986, 1984, 1983, 1982, 1979, 1977, 1976, 1974, 1973, 1972, 1970, 1965, 1962, 1961, 1958, 1957, 1956, 1955, 1952, 1951, 1947, 1942, 1937, 1932, 1929, 1924, 1920
5680 SANTIAGO CIR	2020, 2017, 2014, 2010, 2005, 2000, 1999, 1995, 1989, 1988, 1986, 1984, 1983, 1982, 1979, 1977, 1976, 1974, 1973, 1972, 1970, 1965, 1962, 1961, 1958, 1957, 1956, 1955, 1952, 1951, 1947, 1942, 1937, 1932, 1929, 1924, 1920
5682 SANTIAGO CIR	1999, 1993, 1992, 1989, 1988, 1986, 1984, 1983, 1982, 1979, 1977, 1976, 1974, 1973, 1972, 1970, 1965, 1962, 1961, 1958, 1957, 1956, 1955, 1952, 1951, 1947, 1942, 1937, 1932, 1929, 1924, 1920
5684 SANTIAGO CIR	2017, 1999, 1993, 1992, 1989, 1988, 1986, 1984, 1983, 1982, 1979, 1977, 1976, 1974, 1973, 1972, 1970, 1965, 1962, 1961, 1958, 1957, 1956, 1955, 1952, 1951, 1947, 1942, 1937, 1932, 1929, 1924, 1920
5686 SANTIAGO CIR	2020, 2017, 1999, 1993, 1992, 1989, 1988, 1986, 1984, 1983, 1982, 1979, 1977, 1976, 1974, 1973, 1972, 1970, 1965, 1962, 1961, 1958, 1957, 1956, 1955, 1952, 1951, 1947, 1942, 1937, 1932, 1929, 1924, 1920
5688 SANTIAGO CIR	1999, 1993, 1992, 1989, 1988, 1986, 1984, 1983, 1982, 1979, 1977, 1976, 1974, 1973, 1972, 1970, 1965, 1962, 1961, 1958, 1957, 1956, 1955, 1952, 1951, 1947, 1942, 1937, 1932, 1929, 1924, 1920
5690 SANTIAGO CIR	2000, 1999, 1995, 1993, 1992, 1989, 1988, 1986, 1984, 1983, 1982, 1979, 1977, 1976, 1974, 1973, 1972, 1970, 1965, 1962, 1961, 1958, 1957, 1956, 1955, 1952, 1951, 1947, 1942, 1937, 1932, 1929, 1924, 1920
5692 SANTIAGO CIR	1999, 1993, 1992, 1989, 1988, 1986, 1984, 1983, 1982, 1979, 1977, 1976, 1974, 1973, 1972, 1970, 1965, 1962, 1961, 1958, 1957, 1956, 1955, 1952, 1951, 1947, 1942, 1937, 1932, 1929, 1924, 1920
5694 SANTIAGO CIR	1999, 1993, 1992, 1989, 1988, 1986, 1984, 1983, 1982, 1979, 1977, 1976, 1974, 1973, 1972, 1970, 1965, 1962, 1961, 1958, 1957, 1956, 1955, 1952, 1951, 1947, 1942, 1937, 1932, 1929, 1924, 1920
5696 SANTIAGO CIR	1999, 1993, 1992, 1989, 1988, 1986, 1984, 1983, 1982, 1979, 1977, 1976, 1974, 1973, 1972, 1970, 1965, 1962, 1961, 1958, 1957, 1956, 1955, 1952, 1951, 1947, 1942, 1937, 1932, 1929, 1924, 1920

FINDINGS

Address Researched	Address Not Identified in Research Source
5698 SANTIAGO CIR	1999, 1993, 1992, 1989, 1988, 1986, 1984, 1983, 1982, 1979, 1977, 1976, 1974, 1973, 1972, 1970, 1965, 1962, 1961, 1958, 1957, 1956, 1955, 1952, 1951, 1947, 1942, 1937, 1932, 1929, 1924, 1920
5700 SANTIAGO CIR	2014, 1999, 1989, 1988, 1986, 1984, 1983, 1982, 1979, 1977, 1976, 1974, 1973, 1972, 1970, 1965, 1962, 1961, 1958, 1957, 1956, 1955, 1952, 1951, 1947, 1942, 1937, 1932, 1929, 1924, 1920
5702 SANTIAGO CIR	2020, 1999, 1992, 1989, 1988, 1986, 1984, 1983, 1982, 1979, 1977, 1976, 1974, 1973, 1972, 1970, 1965, 1962, 1961, 1958, 1957, 1956, 1955, 1952, 1951, 1947, 1942, 1937, 1932, 1929, 1924, 1920
5702 SANTIAGO CIR # 15	2017, 2014, 2010, 2005, 2000, 1999, 1995, 1993, 1992, 1989, 1988, 1986, 1984, 1983, 1982, 1979, 1977, 1976, 1974, 1973, 1972, 1970, 1965, 1962, 1961, 1958, 1957, 1956, 1955, 1952, 1951, 1947, 1942, 1937, 1932, 1929, 1924, 1920
5704 SANTIAGO CIR	1999, 1989, 1988, 1986, 1984, 1983, 1982, 1979, 1977, 1976, 1974, 1973, 1972, 1970, 1965, 1962, 1961, 1958, 1957, 1956, 1955, 1952, 1951, 1947, 1942, 1937, 1932, 1929, 1924, 1920
5706 SANTIAGO CIR	1999, 1993, 1992, 1989, 1988, 1986, 1984, 1983, 1982, 1979, 1977, 1976, 1974, 1973, 1972, 1970, 1965, 1962, 1961, 1958, 1957, 1956, 1955, 1952, 1951, 1947, 1942, 1937, 1932, 1929, 1924, 1920
5708 SANTIAGO CIR	2010, 1999, 1992, 1989, 1988, 1986, 1984, 1983, 1982, 1979, 1977, 1976, 1974, 1973, 1972, 1970, 1965, 1962, 1961, 1958, 1957, 1956, 1955, 1952, 1951, 1947, 1942, 1937, 1932, 1929, 1924, 1920
5710 SANTIAGO CIR	2017, 1999, 1993, 1992, 1989, 1988, 1986, 1984, 1983, 1982, 1979, 1977, 1976, 1974, 1973, 1972, 1970, 1965, 1962, 1961, 1958, 1957, 1956, 1955, 1952, 1951, 1947, 1942, 1937, 1932, 1929, 1924, 1920
5722 VISTA LINDA LN	2020, 2017, 2014, 2010, 1999, 1993, 1992, 1989, 1988, 1986, 1984, 1983, 1982, 1979, 1977, 1976, 1974, 1973, 1972, 1970, 1965, 1962, 1961, 1958, 1957, 1956, 1955, 1952, 1951, 1947, 1942, 1937, 1932, 1929, 1924, 1920
613 HOLLOWS CIR	1999, 1993, 1989, 1988, 1986, 1984, 1983, 1982, 1979, 1977, 1976, 1974, 1973, 1972, 1970, 1965, 1962, 1961, 1958, 1957, 1956, 1955, 1952, 1951, 1947, 1942, 1937, 1932, 1929, 1924, 1920
623 HOLLOWS CIR	2017, 1999, 1993, 1992, 1989, 1988, 1986, 1984, 1983, 1982, 1979, 1977, 1976, 1974, 1973, 1972, 1970, 1965, 1962, 1961, 1958, 1957, 1956, 1955, 1952, 1951, 1947, 1942, 1937, 1932, 1929, 1924, 1920
624 HOLLOWS CIR	1999, 1993, 1989, 1988, 1986, 1984, 1983, 1982, 1979, 1977, 1976, 1974, 1973, 1972, 1970, 1965, 1962, 1961, 1958, 1957, 1956, 1955, 1952, 1951, 1947, 1942, 1937, 1932, 1929, 1924, 1920
626 HOLLOWS CIR	1999, 1993, 1989, 1988, 1986, 1984, 1983, 1982, 1979, 1977, 1976, 1974, 1973, 1972, 1970, 1965, 1962, 1961, 1958, 1957, 1956, 1955, 1952, 1951, 1947, 1942, 1937, 1932, 1929, 1924, 1920
627 HOLLOWS CIR	2017, 2000, 1999, 1993, 1989, 1988, 1986, 1984, 1983, 1982, 1979, 1977, 1976, 1974, 1973, 1972, 1970, 1965, 1962, 1961, 1958, 1957, 1956, 1955, 1952, 1951, 1947, 1942, 1937, 1932, 1929, 1924, 1920
628 HOLLOWS CIR	2017, 1999, 1995, 1993, 1992, 1989, 1988, 1986, 1984, 1983, 1982, 1979, 1977, 1976, 1974, 1973, 1972, 1970, 1965, 1962, 1961, 1958, 1957, 1956, 1955, 1952, 1951, 1947, 1942, 1937, 1932, 1929, 1924, 1920
629 HOLLOWS CIR	1999, 1993, 1989, 1988, 1986, 1984, 1983, 1982, 1979, 1977, 1976, 1974, 1973, 1972, 1970, 1965, 1962, 1961, 1958, 1957, 1956, 1955, 1952, 1951, 1947, 1942, 1937, 1932, 1929, 1924, 1920

FINDINGS

Address Researched	Address Not Identified in Research Source
630 HOLLOWS CIR	1999, 1993, 1992, 1989, 1988, 1986, 1984, 1983, 1982, 1979, 1977, 1976, 1974, 1973, 1972, 1970, 1965, 1962, 1961, 1958, 1957, 1956, 1955, 1952, 1951, 1947, 1942, 1937, 1932, 1929, 1924, 1920
631 HOLLOWS CIR	2020, 2005, 1999, 1993, 1992, 1989, 1988, 1986, 1984, 1983, 1982, 1979, 1977, 1976, 1974, 1973, 1972, 1970, 1965, 1962, 1961, 1958, 1957, 1956, 1955, 1952, 1951, 1947, 1942, 1937, 1932, 1929, 1924, 1920
632 HOLLOWS CIR	1999, 1993, 1992, 1989, 1988, 1986, 1984, 1983, 1982, 1979, 1977, 1976, 1974, 1973, 1972, 1970, 1965, 1962, 1961, 1958, 1957, 1956, 1955, 1952, 1951, 1947, 1942, 1937, 1932, 1929, 1924, 1920
633 HOLLOWS CIR	2020, 1999, 1993, 1989, 1988, 1986, 1984, 1983, 1982, 1979, 1977, 1976, 1974, 1973, 1972, 1970, 1965, 1962, 1961, 1958, 1957, 1956, 1955, 1952, 1951, 1947, 1942, 1937, 1932, 1929, 1924, 1920
634 HOLLOWS CIR	2010, 1999, 1993, 1989, 1988, 1986, 1984, 1983, 1982, 1979, 1977, 1976, 1974, 1973, 1972, 1970, 1965, 1962, 1961, 1958, 1957, 1956, 1955, 1952, 1951, 1947, 1942, 1937, 1932, 1929, 1924, 1920
635 HOLLOWS CIR	1999, 1993, 1989, 1988, 1986, 1984, 1983, 1982, 1979, 1977, 1976, 1974, 1973, 1972, 1970, 1965, 1962, 1961, 1958, 1957, 1956, 1955, 1952, 1951, 1947, 1942, 1937, 1932, 1929, 1924, 1920
636 HOLLOWS CIR	2017, 1999, 1993, 1992, 1989, 1988, 1986, 1984, 1983, 1982, 1979, 1977, 1976, 1974, 1973, 1972, 1970, 1965, 1962, 1961, 1958, 1957, 1956, 1955, 1952, 1951, 1947, 1942, 1937, 1932, 1929, 1924, 1920
637 HOLLOWS CIR	2017, 2014, 2010, 1999, 1993, 1989, 1988, 1986, 1984, 1983, 1982, 1979, 1977, 1976, 1974, 1973, 1972, 1970, 1965, 1962, 1961, 1958, 1957, 1956, 1955, 1952, 1951, 1947, 1942, 1937, 1932, 1929, 1924, 1920
639 HOLLOWS CIR	2017, 1999, 1993, 1989, 1988, 1986, 1984, 1983, 1982, 1979, 1977, 1976, 1974, 1973, 1972, 1970, 1965, 1962, 1961, 1958, 1957, 1956, 1955, 1952, 1951, 1947, 1942, 1937, 1932, 1929, 1924, 1920
641 HOLLOWS CIR	1999, 1993, 1989, 1988, 1986, 1984, 1983, 1982, 1979, 1977, 1976, 1974, 1973, 1972, 1970, 1965, 1962, 1961, 1958, 1957, 1956, 1955, 1952, 1951, 1947, 1942, 1937, 1932, 1929, 1924, 1920
642 HOLLOWS CIR	1999, 1993, 1989, 1988, 1986, 1984, 1983, 1982, 1979, 1977, 1976, 1974, 1973, 1972, 1970, 1965, 1962, 1961, 1958, 1957, 1956, 1955, 1952, 1951, 1947, 1942, 1937, 1932, 1929, 1924, 1920
644 HOLLOWS CIR	2017, 1999, 1993, 1989, 1988, 1986, 1984, 1983, 1982, 1979, 1977, 1976, 1974, 1973, 1972, 1970, 1965, 1962, 1961, 1958, 1957, 1956, 1955, 1952, 1951, 1947, 1942, 1937, 1932, 1929, 1924, 1920
646 HOLLOWS CIR	2017, 2014, 2000, 1999, 1993, 1989, 1988, 1986, 1984, 1983, 1982, 1979, 1977, 1976, 1974, 1973, 1972, 1970, 1965, 1962, 1961, 1958, 1957, 1956, 1955, 1952, 1951, 1947, 1942, 1937, 1932, 1929, 1924, 1920
648 HOLLOWS CIR	1999, 1993, 1989, 1988, 1986, 1984, 1983, 1982, 1979, 1977, 1976, 1974, 1973, 1972, 1970, 1965, 1962, 1961, 1958, 1957, 1956, 1955, 1952, 1951, 1947, 1942, 1937, 1932, 1929, 1924, 1920
650 HOLLOWS CIR	1999, 1993, 1989, 1988, 1986, 1984, 1983, 1982, 1979, 1977, 1976, 1974, 1973, 1972, 1970, 1965, 1962, 1961, 1958, 1957, 1956, 1955, 1952, 1951, 1947, 1942, 1937, 1932, 1929, 1924, 1920
652 HOLLOWS CIR	1999, 1993, 1992, 1989, 1988, 1986, 1984, 1983, 1982, 1979, 1977, 1976, 1974, 1973, 1972, 1970, 1965, 1962, 1961, 1958, 1957, 1956, 1955, 1952, 1951, 1947, 1942, 1937, 1932, 1929, 1924, 1920

FINDINGS

Address Researched	Address Not Identified in Research Source
655 HOLLOWS CIR	2020, 1999, 1993, 1989, 1988, 1986, 1984, 1983, 1982, 1979, 1977, 1976, 1974, 1973, 1972, 1970, 1965, 1962, 1961, 1958, 1957, 1956, 1955, 1952, 1951, 1947, 1942, 1937, 1932, 1929, 1924, 1920
657 HOLLOWS CIR	1999, 1993, 1989, 1988, 1986, 1984, 1983, 1982, 1979, 1977, 1976, 1974, 1973, 1972, 1970, 1965, 1962, 1961, 1958, 1957, 1956, 1955, 1952, 1951, 1947, 1942, 1937, 1932, 1929, 1924, 1920
659 HOLLOWS CIR	2017, 1999, 1993, 1992, 1989, 1988, 1986, 1984, 1983, 1982, 1979, 1977, 1976, 1974, 1973, 1972, 1970, 1965, 1962, 1961, 1958, 1957, 1956, 1955, 1952, 1951, 1947, 1942, 1937, 1932, 1929, 1924, 1920
661 HOLLOWS CIR	1999, 1993, 1989, 1988, 1986, 1984, 1983, 1982, 1979, 1977, 1976, 1974, 1973, 1972, 1970, 1965, 1962, 1961, 1958, 1957, 1956, 1955, 1952, 1951, 1947, 1942, 1937, 1932, 1929, 1924, 1920
662 HOLLOWS CIR	2014, 1999, 1993, 1989, 1988, 1986, 1984, 1983, 1982, 1979, 1977, 1976, 1974, 1973, 1972, 1970, 1965, 1962, 1961, 1958, 1957, 1956, 1955, 1952, 1951, 1947, 1942, 1937, 1932, 1929, 1924, 1920
663 HOLLOWS CIR	2020, 1999, 1993, 1989, 1988, 1986, 1984, 1983, 1982, 1979, 1977, 1976, 1974, 1973, 1972, 1970, 1965, 1962, 1961, 1958, 1957, 1956, 1955, 1952, 1951, 1947, 1942, 1937, 1932, 1929, 1924, 1920
664 HOLLOWS CIR	1999, 1993, 1992, 1989, 1988, 1986, 1984, 1983, 1982, 1979, 1977, 1976, 1974, 1973, 1972, 1970, 1965, 1962, 1961, 1958, 1957, 1956, 1955, 1952, 1951, 1947, 1942, 1937, 1932, 1929, 1924, 1920
665 HOLLOWS CIR	2020, 2010, 2005, 1999, 1993, 1989, 1988, 1986, 1984, 1983, 1982, 1979, 1977, 1976, 1974, 1973, 1972, 1970, 1965, 1962, 1961, 1958, 1957, 1956, 1955, 1952, 1951, 1947, 1942, 1937, 1932, 1929, 1924, 1920
666 HOLLOWS CIR	1999, 1993, 1989, 1988, 1986, 1984, 1983, 1982, 1979, 1977, 1976, 1974, 1973, 1972, 1970, 1965, 1962, 1961, 1958, 1957, 1956, 1955, 1952, 1951, 1947, 1942, 1937, 1932, 1929, 1924, 1920
667 HOLLOWS CIR	2020, 1999, 1995, 1993, 1992, 1989, 1988, 1986, 1984, 1983, 1982, 1979, 1977, 1976, 1974, 1973, 1972, 1970, 1965, 1962, 1961, 1958, 1957, 1956, 1955, 1952, 1951, 1947, 1942, 1937, 1932, 1929, 1924, 1920
668 HOLLOWS CIR	1999, 1993, 1992, 1989, 1988, 1986, 1984, 1983, 1982, 1979, 1977, 1976, 1974, 1973, 1972, 1970, 1965, 1962, 1961, 1958, 1957, 1956, 1955, 1952, 1951, 1947, 1942, 1937, 1932, 1929, 1924, 1920
670 HOLLOWS CIR	2020, 2017, 1999, 1993, 1992, 1989, 1988, 1986, 1984, 1983, 1982, 1979, 1977, 1976, 1974, 1973, 1972, 1970, 1965, 1962, 1961, 1958, 1957, 1956, 1955, 1952, 1951, 1947, 1942, 1937, 1932, 1929, 1924, 1920

TARGET PROPERTY: ADDRESS NOT IDENTIFIED IN RESEARCH SOURCE

The following Target Property addresses were researched for this report, and the addresses were not identified in the research source.

Address Researched	Address Not Identified in Research Source
2458 Emerlad Way	2020, 2017, 2014, 2010, 2005, 2000, 1999, 1995, 1993, 1992, 1989, 1988, 1986, 1984, 1983, 1982, 1979, 1977, 1976, 1974, 1973, 1972, 1970, 1965, 1962, 1961, 1958, 1957, 1956, 1955, 1952, 1951, 1947, 1942, 1937, 1932, 1929, 1924, 1920

G-56 Spillway
2458 Emerlad Way
Boca Raton, FL 33433

Inquiry Number: 7994443.4
May 20, 2025

EDR Historical Topo Map Report
with QuadMatch™

6 Armstrong Road, 4th floor
Shelton, CT 06484
Toll Free: 800.352.0050
www.edrnet.com

EDR Historical Topo Map Report

05/20/25

Site Name:	Client Name:
G-56 Spillway	AECOM
2458 Emerlad Way	7650 Corporate Center Drive
Boca Raton, FL 33433	Miami, FL 33126
EDR Inquiry # 7994443.4	Contact: Kelsey Esteves

EDR Topographic Map Library has been searched by EDR and maps covering the target property location as provided by AECOM were identified for the years listed below. EDR's Historical Topo Map Report is designed to assist professionals in evaluating potential liability on a target property resulting from past activities. EDRs Historical Topo Map Report includes a search of a collection of public and private color historical topographic maps, dating back to the late 1800s.

Search Results:		*Coordinates:*	
P.O.#	60741079	**Latitude:**	26.327889 26° 19' 40" North
Project:	Broward Spillway Assessment	**Longitude:**	-80.130637 -80° 7' 50" West
		UTM Zone:	Zone 17 North
		UTM X Meters:	586762.91
		UTM Y Meters:	2912288.25
		Elevation:	13.00' above sea level

Maps Provided:

2021	1946
2018	
2015	
2012	
1983	
1962	
1958	
1949, 1950	

Disclaimer - Copyright and Trademark Notice

This Report contains certain information obtained from a variety of public and other sources reasonably available to Environmental Data Resources, LLC. It cannot be concluded from this Report that coverage information for the target and surrounding properties does not exist from other sources. This Report is provided on an "AS IS", "AS AVAILABLE" basis. NO WARRANTY EXPRESS OR IMPLIED IS MADE WHATSOEVER IN CONNECTION WITH THIS REPORT. ENVIRONMENTAL DATA RESOURCES, LLC AND ITS SUBSIDIARIES, AFFILIATES AND THIRD PARTY SUPPLIERS DISCLAIM ALL WARRANTIES, OF ANY KIND OR NATURE, EXPRESS OR IMPLIED, ARISING OUT OF OR RELATED TO THIS REPORT OR ANY OF THE DATA AND INFORMATION PROVIDED IN THIS REPORT, INCLUDING WITHOUT LIMITATION, ANY WARRANTIES REGARDING ACCURACY, QUALITY, CORRECTNESS, COMPLETENESS, COMPREHENSIVENESS, SUITABILITY, MERCHANTABILITY, FITNESS FOR A PARTICULAR PURPOSE, TITLE, NON-INFRINGEMENT, MISAPPROPRIATION, OR OTHERWISE. ALL RISK IS ASSUMED BY THE USER. IN NO EVENT SHALL ENVIRONMENTAL DATA RESOURCES, LLC OR ITS SUBSIDIARIES, AFFILIATES OR THIRD PARTY SUPPLIERS BE LIABLE TO ANYONE FOR ANY DIRECT, INCIDENTAL, INDIRECT, SPECIAL, CONSEQUENTIAL OR OTHER DAMAGES OF ANY TYPE OR KIND (INCLUDING BUT NOT LIMITED TO LOSS OF PROFITS, LOSS OF USE, OR LOSS OF DATA), ARISING OUT OF OR IN ANY WAY CONNECTED WITH THIS REPORT OR ANY OF THE DATA AND INFORMATION PROVIDED IN THIS REPORT. Any analyses, estimates, ratings, environmental risk levels, or risk codes provided in this Report are provided for illustrative purposes only, and are not intended to provide, nor should they be interpreted as providing any facts regarding, or prediction or forecast of, any environmental risk for any property. Only an assessment performed by a qualified environmental professional can provide findings, opinions or conclusions regarding the environmental risk or conditions in, on or at any property.

Copyright 2025 by Environmental Data Resources, Inc. All rights reserved. Reproduction in any media or format, in whole or in part, of any report or map of Environmental Data Resources, Inc., or its affiliates, is prohibited without prior written permission.

EDR and its logos (including Sanborn and Sanborn Map) are trademarks of Environmental Data Resources, LLC or its affiliates. All other trademarks used herein are the property of their respective owners.

Topo Sheet Key

This EDR Topo Map Report is based upon the following USGS topographic map sheets.

2021 Source Sheets



West Dixie Bend
2021
7.5-minute, 24000



Boca Raton
2021
7.5-minute, 24000

2018 Source Sheets



West Dixie Bend
2018
7.5-minute, 24000



Boca Raton
2018
7.5-minute, 24000

2015 Source Sheets



West Dixie Bend
2015
7.5-minute, 24000



Boca Raton
2015
7.5-minute, 24000

2012 Source Sheets



West Dixie Bend
2012
7.5-minute, 24000



Boca Raton
2012
7.5-minute, 24000

Topo Sheet Key

This EDR Topo Map Report is based upon the following USGS topographic map sheets.

1983 Source Sheets



West Dixie Bend
1983
7.5-minute, 24000
Aerial Photo Revised 1980



Boca Raton
1983
7.5-minute, 24000
Aerial Photo Revised 1980

1962 Source Sheets



Boca Raton
1962
7.5-minute, 24000
Aerial Photo Revised 1961



West Dixie Bend
1962
7.5-minute, 24000
Aerial Photo Revised 1961

1958 Source Sheets



BOCA RATON
1958
7.5-minute, 24000

1949, 1950 Source Sheets



West Dixie Bend
1949
7.5-minute, 24000
Aerial Photo Revised 1942



Boca Raton
1950
7.5-minute, 24000
Aerial Photo Revised 1942

Topo Sheet Key

This EDR Topo Map Report is based upon the following USGS topographic map sheets.

1946 Source Sheets



West Dixie Bend
1946
7.5-minute, 24000
Aerial Photo Revised 1942



Boca Raton
1946
7.5-minute, 24000
Aerial Photo Revised 1942

Historical Topo Map

2021

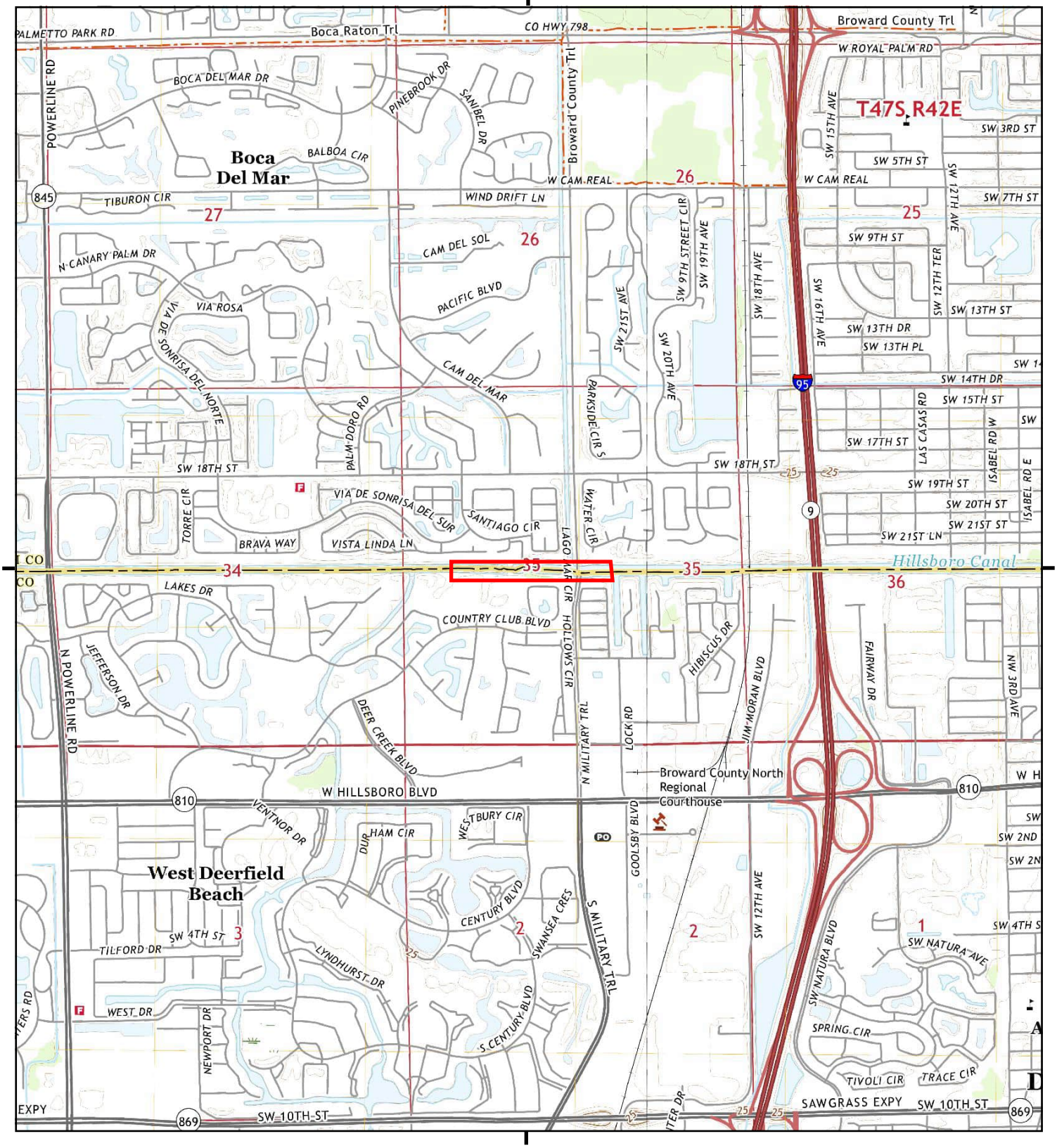

This report includes information from the following map sheet(s).

0 Miles 0.25 0.5 1 1.5

NW N NE
W E
SW S SE

TP, West Dixie Bend, 2021, 7.5-minute
E, Boca Raton, 2021, 7.5-minute

SITE NAME: G-56 Spillway
ADDRESS: 2458 Emerlad Way
Boca Raton, FL 33433
CLIENT: AECOM

N

Historical Topo Map

2018

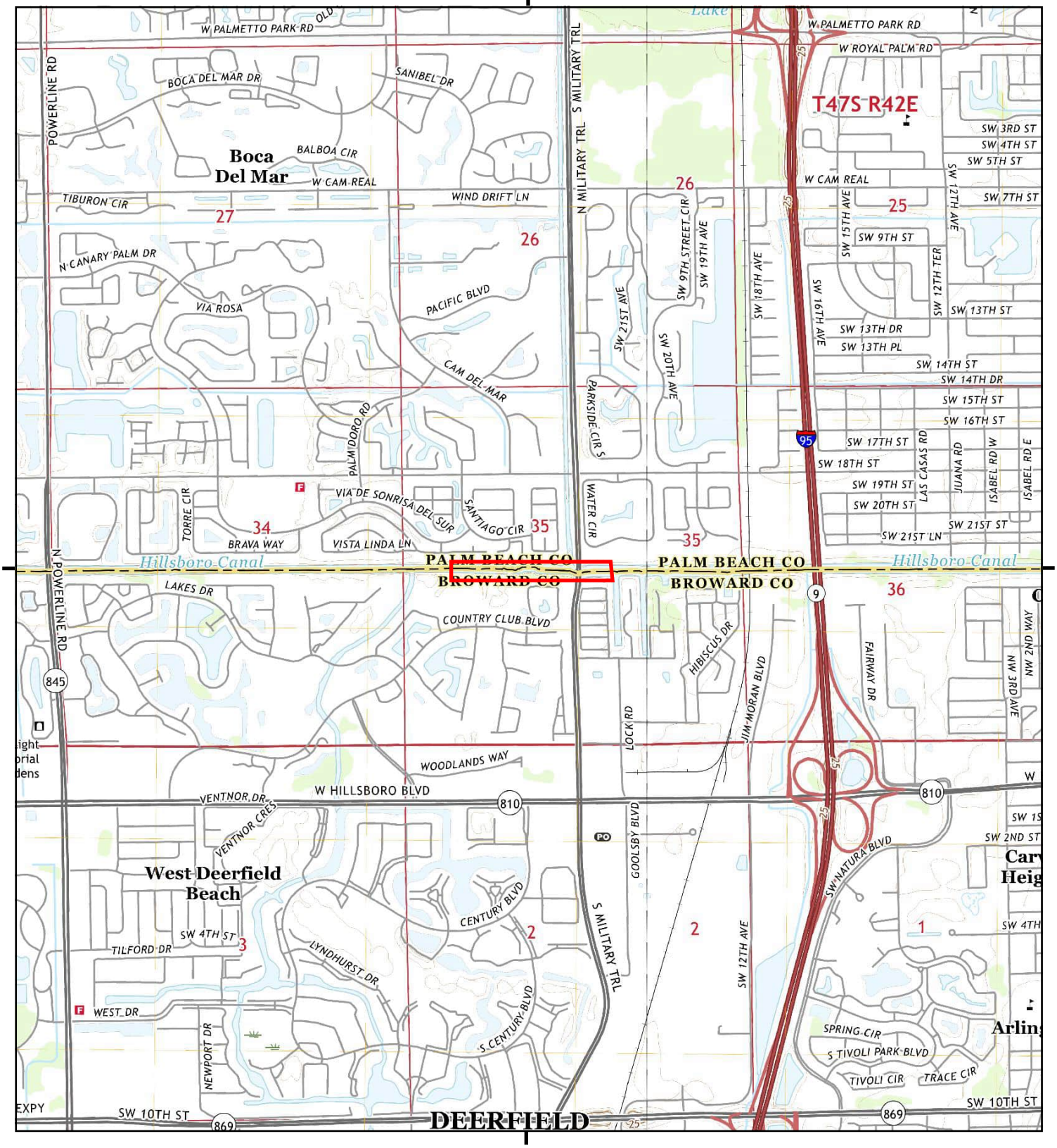

This report includes information from the following map sheet(s).

0 Miles 0.25 0.5 1 1.5

NW N NE
W E
SW S SE

TP, West Dixie Bend, 2018, 7.5-minute
E, Boca Raton, 2018, 7.5-minute

SITE NAME: G-56 Spillway
ADDRESS: 2458 Emerlad Way
Boca Raton, FL 33433
CLIENT: AECOM

N

Historical Topo Map

2015

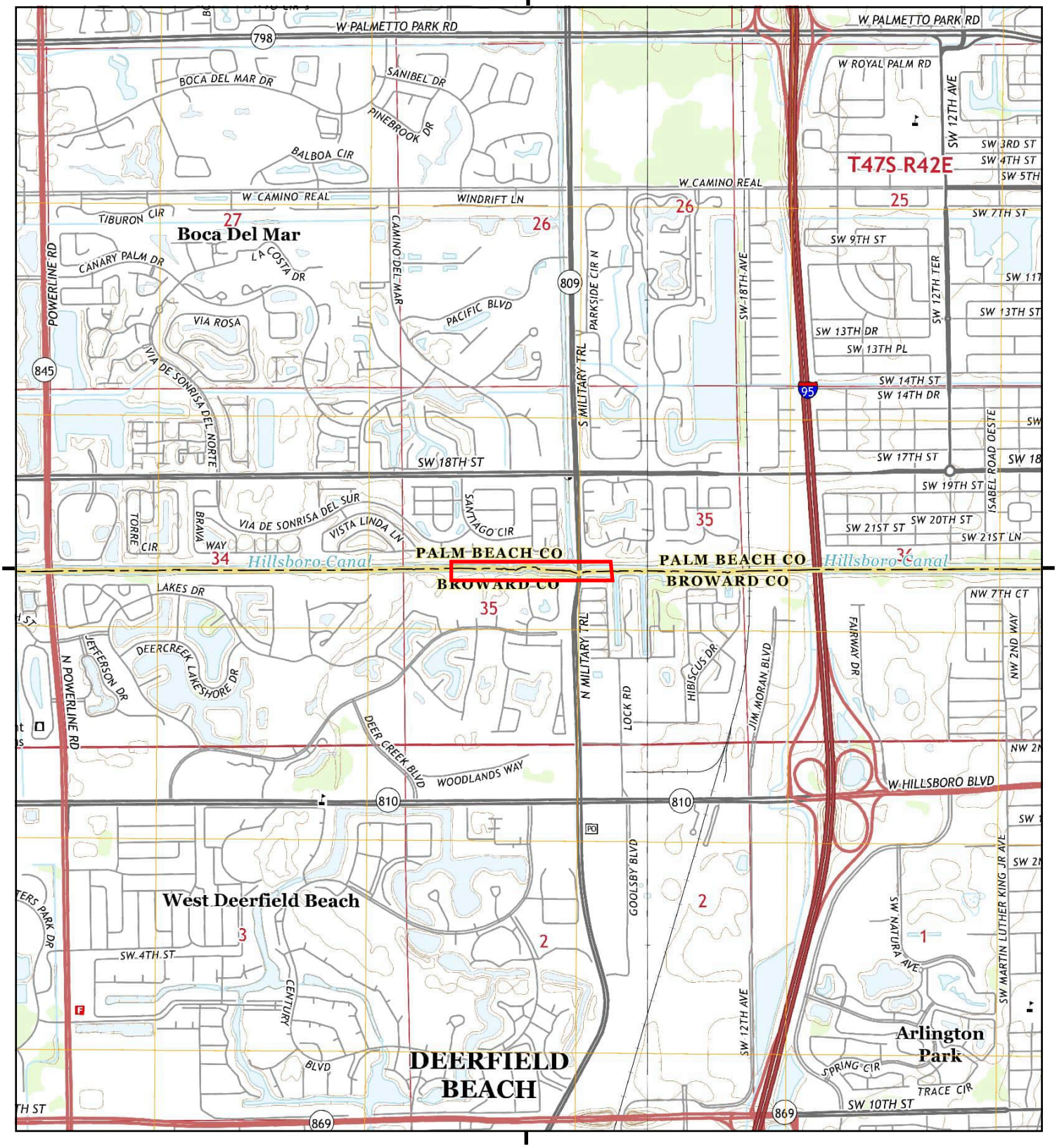

This report includes information from the following map sheet(s).

0 Miles 0.25 0.5 1 1.5

NW N NE
W E
SW S SE

TP, West Dixie Bend, 2015, 7.5-minute
E, Boca Raton, 2015, 7.5-minute

SITE NAME: G-56 Spillway
ADDRESS: 2458 Emerlad Way
Boca Raton, FL 33433
CLIENT: AECOM

N

Historical Topo Map

2012

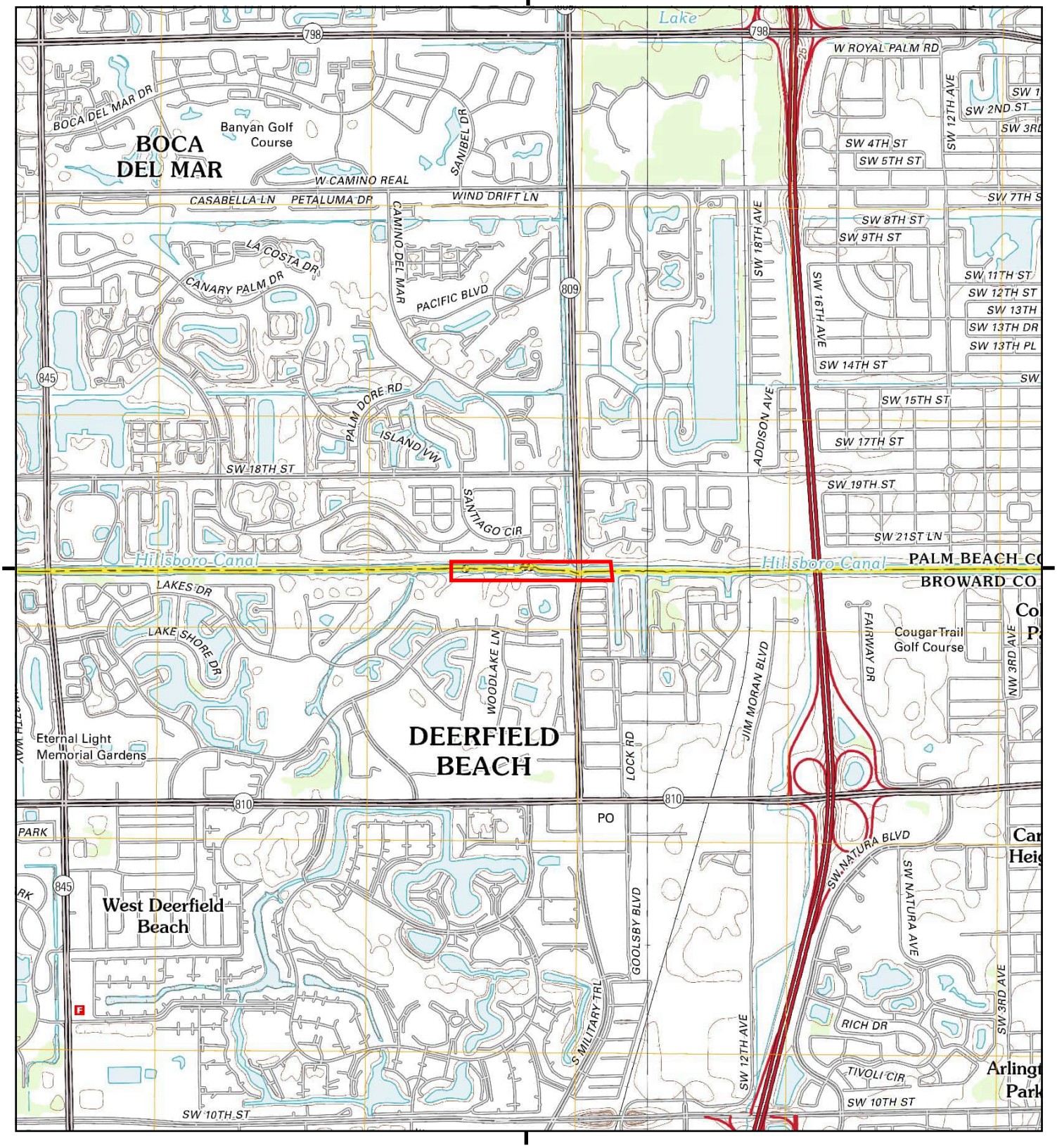

This report includes information from the following map sheet(s).

0 Miles 0.25 0.5 1 1.5

NW N NE
W E
SW S SE

TP, West Dixie Bend, 2012, 7.5-minute
E, Boca Raton, 2012, 7.5-minute

SITE NAME: G-56 Spillway
ADDRESS: 2458 Emerlad Way
Boca Raton, FL 33433
CLIENT: AECOM

N

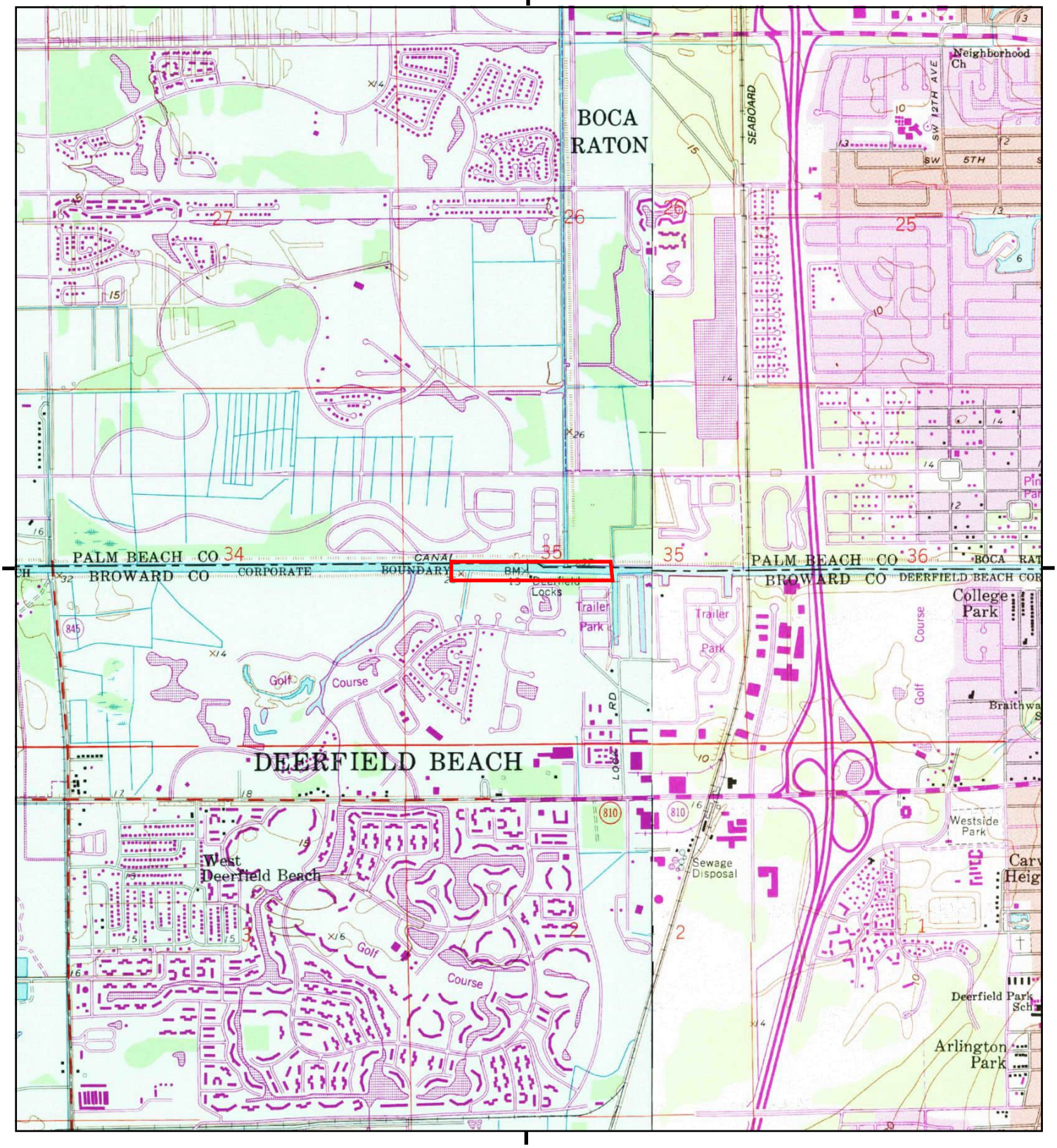

This report includes information from the following map sheet(s).

0 Miles 0.25 0.5 1 1.5

NW N NE
W E
SW S SE

TP, West Dixie Bend, 1983, 7.5-minute
E, Boca Raton, 1983, 7.5-minute

SITE NAME: G-56 Spillway
ADDRESS: 2458 Emerlad Way
Boca Raton, FL 33433
CLIENT: AECOM

N

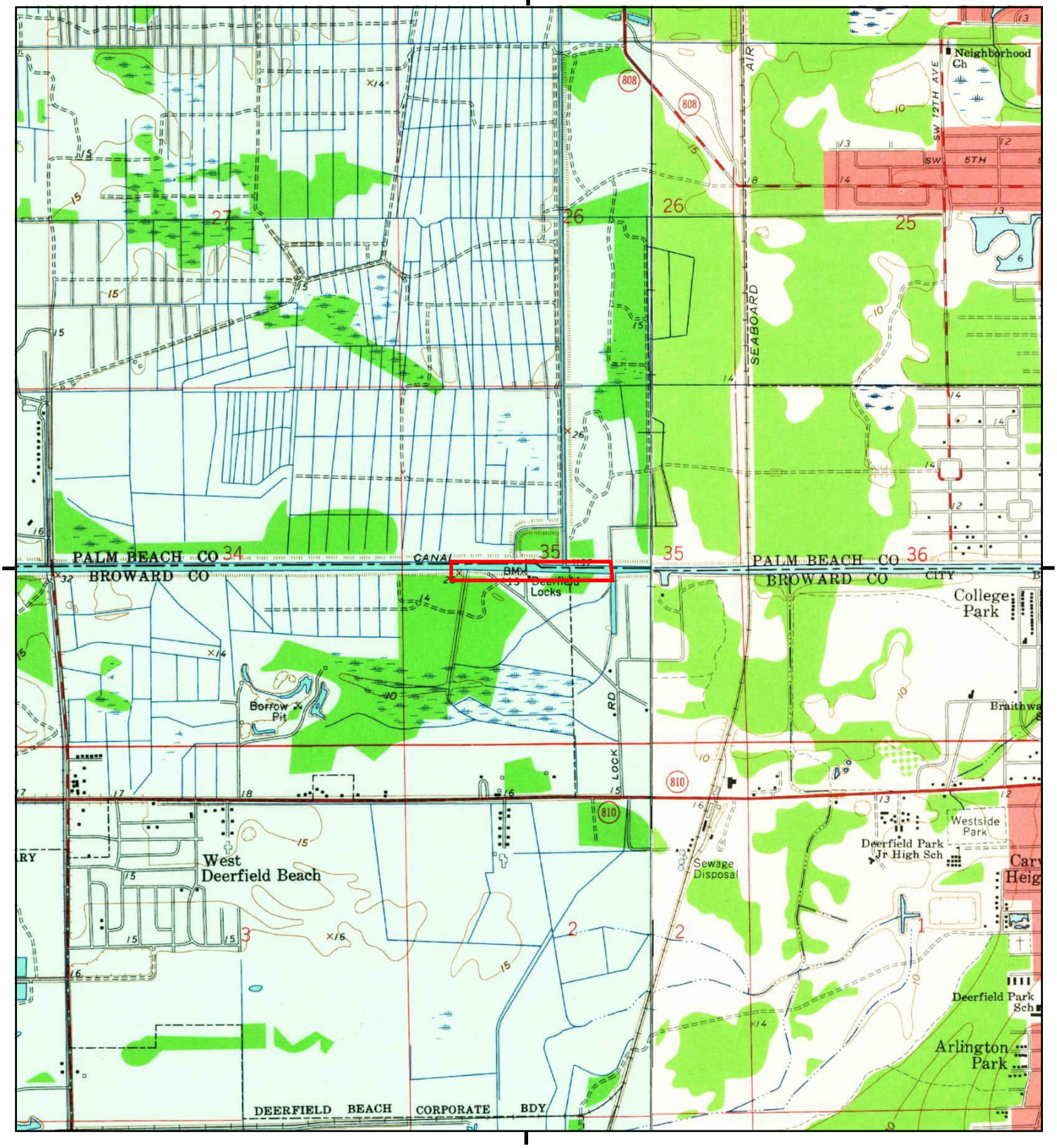

This report includes information from the following map sheet(s).

0 Miles 0.25 0.5 1 1.5

NW N NE
W E
SW S SE

TP, West Dixie Bend, 1962, 7.5-minute
E, Boca Raton, 1962, 7.5-minute

SITE NAME: G-56 Spillway
ADDRESS: 2458 Emerlad Way
Boca Raton, FL 33433
CLIENT: AECOM

N

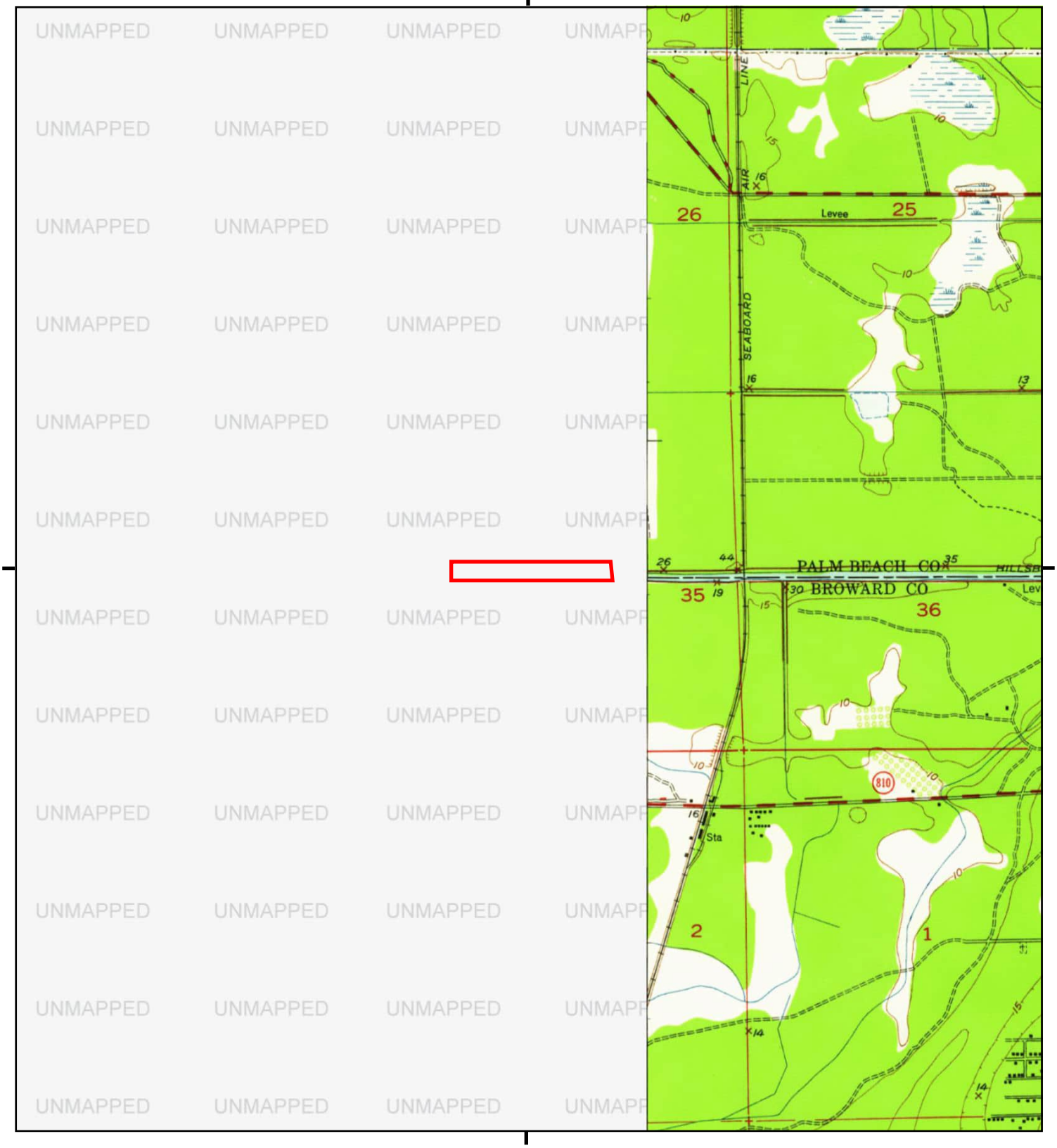

This report includes information from the following map sheet(s).

0 Miles 0.25 0.5 1 1.5

NW N NE
W E
SW S SE

E, BOCA RATON, 1958, 7.5-minute

SITE NAME: G-56 Spillway
ADDRESS: 2458 Emerlad Way
Boca Raton, FL 33433
CLIENT: AECOM

N

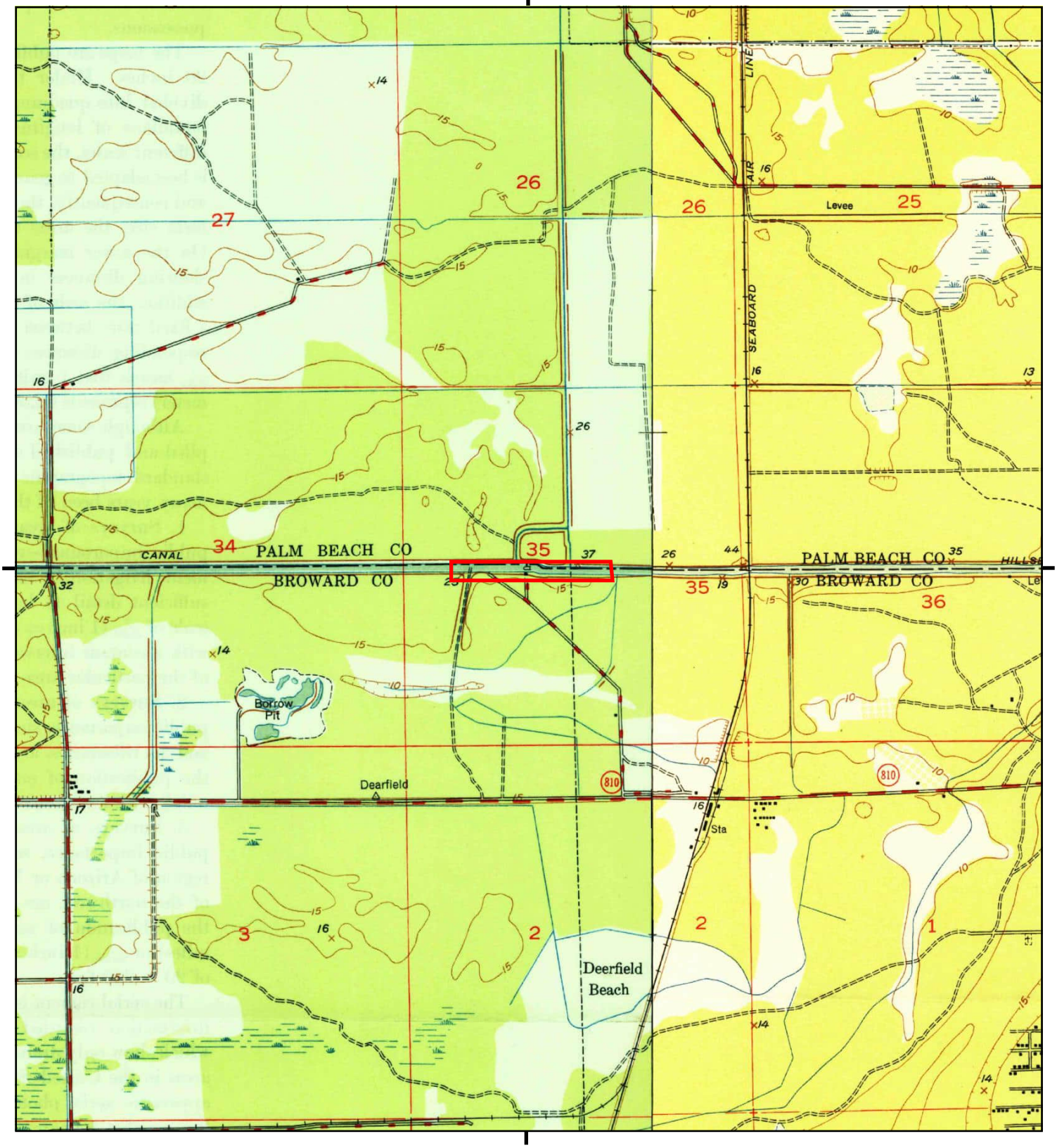

This report includes information from the following map sheet(s).

0 Miles 0.25 0.5 1 1.5

NW N NE
W E
SW S SE

TP, West Dixie Bend, 1949, 7.5-minute
E, Boca Raton, 1950, 7.5-minute

SITE NAME: G-56 Spillway
ADDRESS: 2458 Emerlad Way
Boca Raton, FL 33433
CLIENT: AECOM

N

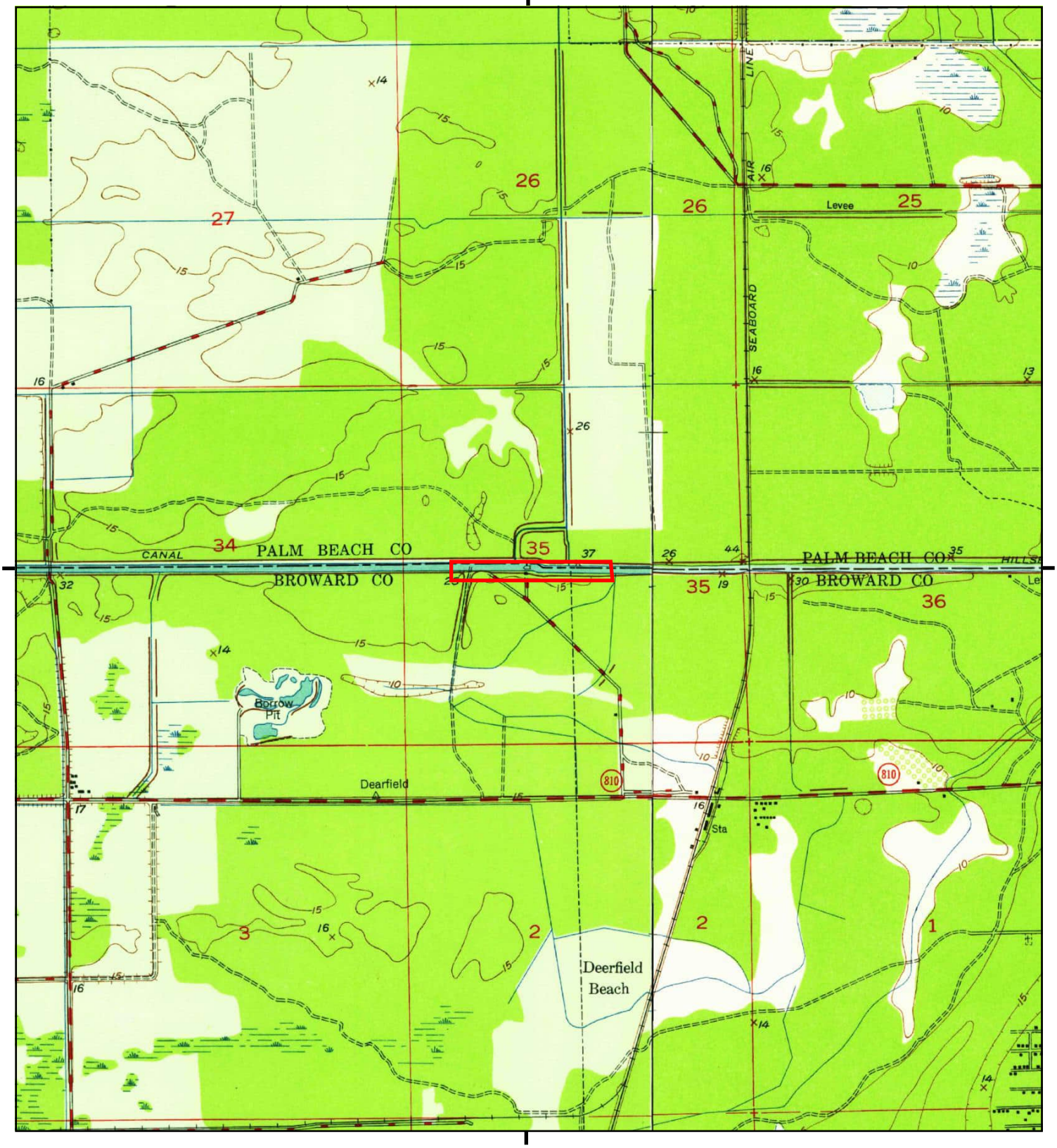

This report includes information from the following map sheet(s).

0 Miles 0.25 0.5 1 1.5

NW N NE
W E
SW S SE

TP, West Dixie Bend, 1946, 7.5-minute
E, Boca Raton, 1946, 7.5-minute

SITE NAME: G-56 Spillway
ADDRESS: 2458 Emerlad Way
Boca Raton, FL 33433
CLIENT: AECOM

N

G-56 Spillway
2458 Emerlad Way
Boca Raton, FL 33433

Inquiry Number: 7994443.3
May 20, 2025

Certified Sanborn® Map Report

6 Armstrong Road, 4th floor
Shelton, CT 06484
Toll Free: 800.352.0050
www.edrnet.com

Certified Sanborn® Map Report

05/20/25

Site Name:

G-56 Spillway
2458 Emerlad Way
Boca Raton, FL 33433
EDR Inquiry # 7994443.3

Client Name:

AECOM
7650 Corporate Center Drive
Miami, FL 33126
Contact: Kelsey Esteves

The Sanborn Library has been searched by EDR and maps covering the target property location as provided by AECOM were identified for the years listed below. The Sanborn Library is the largest, most complete collection of fire insurance maps. The collection includes maps from Sanborn, Bromley, Perris & Browne, Hopkins, Barlow, and others. Only Environmental Data Resources Inc. (EDR) is authorized to grant rights for commercial reproduction of maps by the Sanborn Library LLC, the copyright holder for the collection. Results can be authenticated by visiting www.edrnet.com/sanborn.

The Sanborn Library is continually enhanced with newly identified map archives. This report accesses all maps in the collection as of the day this report was generated.

Certified Sanborn Results:

Certification # 65D0-480F-AD5F

PO # 60741079

Project Broward Spillway Assessment

UNMAPPED PROPERTY

This report certifies that the complete holdings of the Sanborn Library, LLC collection have been searched based on client supplied target property information, and fire insurance maps covering the target property were not found.

Sanborn® Library search results

Certification #: 65D0-480F-AD5F

The Sanborn Library includes more than 1.2 million fire insurance maps from Sanborn, Bromley, Perris & Browne, Hopkins, Barlow and others which track historical property usage in approximately 12,000 American cities and towns. Collections searched:

- ☑ Library of Congress
- ☑ University Publications of America
- ☑ EDR Private Collection

The Sanborn Library LLC Since 1866™

Limited Permission To Make Copies

AECOM (the client) is permitted to make up to FIVE photocopies of this Sanborn Map transmittal and each fire insurance map accompanying this report solely for the limited use of its customer. No one other than the client is authorized to make copies. Upon request made directly to an EDR Account Executive, the client may be permitted to make a limited number of additional photocopies. This permission is conditioned upon compliance by the client, its customer and their agents with EDR's copyright policy; a copy of which is available upon request.

Disclaimer - Copyright and Trademark Notice

This Report contains certain information obtained from a variety of public and other sources reasonably available to Environmental Data Resources, LLC. It cannot be concluded from this Report that coverage information for the target and surrounding properties does not exist from other sources. This Report is provided on an "AS IS", "AS AVAILABLE" basis. NO WARRANTY EXPRESS OR IMPLIED IS MADE WHATSOEVER IN CONNECTION WITH THIS REPORT. ENVIRONMENTAL DATA RESOURCES, LLC AND ITS SUBSIDIARIES, AFFILIATES AND THIRD PARTY SUPPLIERS DISCLAIM ALL WARRANTIES, OF ANY KIND OR NATURE, EXPRESS OR IMPLIED, ARISING OUT OF OR RELATED TO THIS REPORT OR ANY OF THE DATA AND INFORMATION PROVIDED IN THIS REPORT, INCLUDING WITHOUT LIMITATION, ANY WARRANTIES REGARDING ACCURACY, QUALITY, CORRECTNESS, COMPLETENESS, COMPREHENSIVENESS, SUITABILITY, MERCHANTABILITY, FITNESS FOR A PARTICULAR PURPOSE, TITLE, NON-INFRINGEMENT, MISAPPROPRIATION, OR OTHERWISE. ALL RISK IS ASSUMED BY THE USER. IN NO EVENT SHALL ENVIRONMENTAL DATA RESOURCES, LLC OR ITS SUBSIDIARIES, AFFILIATES OR THIRD PARTY SUPPLIERS BE LIABLE TO ANYONE FOR ANY DIRECT, INCIDENTAL, INDIRECT, SPECIAL, CONSEQUENTIAL OR OTHER DAMAGES OF ANY TYPE OR KIND (INCLUDING BUT NOT LIMITED TO LOSS OF PROFITS, LOSS OF USE, OR LOSS OF DATA), ARISING OUT OF OR IN ANY WAY CONNECTED WITH THIS REPORT OR ANY OF THE DATA AND INFORMATION PROVIDED IN THIS REPORT. Any analyses, estimates, ratings, environmental risk levels, or risk codes provided in this Report are provided for illustrative purposes only, and are not intended to provide, nor should they be interpreted as providing any facts regarding, or prediction or forecast of, any environmental risk for any property. Only an assessment performed by a qualified environmental professional can provide findings, opinions or conclusions regarding the environmental risk or conditions in, on or at any property.

Copyright 2025 by Environmental Data Resources, Inc. All rights reserved. Reproduction in any media or format, in whole or in part, of any report or map of Environmental Data Resources, Inc., or its affiliates, is prohibited without prior written permission.

EDR and its logos (including Sanborn and Sanborn Map) are trademarks of Environmental Data Resources, LLC or its affiliates. All other trademarks used herein are the property of their respective owners.

G-56 Spillway
2458 Emerlad Way
Boca Raton, FL 33433

Inquiry Number: 7994443.2s
May 20, 2025

The EDR Radius Map™ Report with GeoCheck®

6 Armstrong Road, 4th floor
Shelton, CT 06484
Toll Free: 800.352.0050
www.edrnet.com

TABLE OF CONTENTS

SECTION	PAGE
Executive Summary	ES1
Overview Map	2
Detail Map	3
Map Findings Summary	4
Map Findings	8
Orphan Summary	102
Government Records Searched/Data Currency Tracking	GR-1

GEOCHECK ADDENDUM

Physical Setting Source Addendum	A-1
Physical Setting Source Summary	A-2
Physical Setting SSURGO Soil Map	A-5
Physical Setting Source Map	A-14
Physical Setting Source Map Findings	A-16
Physical Setting Source Records Searched	PSGR-1

Thank you for your business.
Please contact EDR at 1-800-352-0050
with any questions or comments.

Disclaimer - Copyright and Trademark Notice

This Report contains certain information obtained from a variety of public and other sources reasonably available to Environmental Data Resources, LLC. It cannot be concluded from this Report that coverage information for the target and surrounding properties does not exist from other sources. This Report is provided on an "AS IS", "AS AVAILABLE" basis. **NO WARRANTY EXPRESS OR IMPLIED IS MADE WHATSOEVER IN CONNECTION WITH THIS REPORT. ENVIRONMENTAL DATA RESOURCES, LLC AND ITS SUBSIDIARIES, AFFILIATES AND THIRD PARTY SUPPLIERS DISCLAIM ALL WARRANTIES, OF ANY KIND OR NATURE, EXPRESS OR IMPLIED, ARISING OUT OF OR RELATED TO THIS REPORT OR ANY OF THE DATA AND INFORMATION PROVIDED IN THIS REPORT, INCLUDING WITHOUT LIMITATION, ANY WARRANTIES REGARDING ACCURACY, QUALITY, CORRECTNESS, COMPLETENESS, COMPREHENSIVENESS, SUITABILITY, MERCHANTABILITY, FITNESS FOR A PARTICULAR PURPOSE, TITLE, NON-INFRINGEMENT, MISAPPROPRIATION, OR OTHERWISE. ALL RISK IS ASSUMED BY THE USER. IN NO EVENT SHALL ENVIRONMENTAL DATA RESOURCES, LLC OR ITS SUBSIDIARIES, AFFILIATES OR THIRD PARTY SUPPLIERS BE LIABLE TO ANYONE FOR ANY DIRECT, INCIDENTAL, INDIRECT, SPECIAL, CONSEQUENTIAL OR OTHER DAMAGES OF ANY TYPE OR KIND (INCLUDING BUT NOT LIMITED TO LOSS OF PROFITS, LOSS OF USE, OR LOSS OF DATA) INFORMATION PROVIDED IN THIS REPORT.** Any analyses, estimates, ratings, environmental risk levels, or risk codes provided in this Report are provided for illustrative purposes only, and are not intended to provide, nor should they be interpreted as providing any facts regarding, or prediction or forecast of, any environmental risk for any property. Only an assessment performed by a qualified environmental professional can provide findings, opinions or conclusions regarding the environmental risk or conditions in, on or at any property.

Copyright 2025 by Environmental Data Resources, LLC. All rights reserved. Reproduction in any media or format, in whole or in part, of any report or map of Environmental Data Resources, LLC, or its affiliates, is prohibited without prior written permission.

EDR and its logos (including Sanborn and Sanborn Map) are trademarks of Environmental Data Resources, LLC or its affiliates. All other trademarks used herein are the property of their respective owners.

EXECUTIVE SUMMARY

A search of available environmental records was conducted by Environmental Data Resources, Inc (EDR). The report was designed to assist parties seeking to meet the search requirements of EPA's Standards and Practices for All Appropriate Inquiries (40 CFR Part 312), the ASTM Standard Practice for Environmental Site Assessments (E1527 - 21), the ASTM Standard Practice for Environmental Site Assessments for Forestland or Rural Property (E2247 - 16), the ASTM Standard Practice for Limited Environmental Due Diligence: Transaction Screen Process (E1528 - 22) or custom requirements developed for the evaluation of environmental risk associated with a parcel of real estate.

TARGET PROPERTY INFORMATION

ADDRESS

2458 EMERLAD WAY
BOCA RATON, FL 33433

COORDINATES

Latitude (North):	26.3278890 - 26° 19' 40.40''
Longitude (West):	80.1306370 - 80° 7' 50.29''
Universal Tranverse Mercator:	Zone 17
UTM X (Meters):	586764.5
UTM Y (Meters):	2912124.0
Elevation:	13 ft. above sea level

USGS TOPOGRAPHIC MAP ASSOCIATED WITH TARGET PROPERTY

Target Property Map:	17176309 WEST DIXIE BEND, FL
Version Date:	2021
East Map:	17176285 BOCA RATON, FL
Version Date:	2021

AERIAL PHOTOGRAPHY IN THIS REPORT

Portions of Photo from:	20191120
Source:	USDA

MAPPED SITES SUMMARY

Target Property Address:
2458 EMERLAD WAY
BOCA RATON, FL 33433

Click on Map ID to see full detail.

MAP ID	SITE NAME	ADDRESS	DATABASE ACRONYMS	RELATIVE ELEVATION	DIST (ft. & mi.) DIRECTION
1	A & WR CORP	627 HOLLOWS CIR	EDR Hist Auto	Lower	371, 0.070, SE
A2	ALDOS CLEANER	5970 SW 18TH ST	RCRA-VSQG, PRIORITYCLEANERS, FINDS, ECHO,...	Lower	1521, 0.288, NW
A3	ALDOS CLEANERS	6030 SW 18TH STREET	CLEANUP SITES, DWM CONTAM	Lower	1607, 0.304, WNW
A4	CACHE CLEANERS	6060 SW 18TH ST	DWM CONTAM, ERIC WASTE CLEANUP	Lower	1626, 0.308, WNW
B5	LA RESIDENCE CONDOMI	23200 CAMINO DEL MAR	UST FINDER, UST FINDER RELEASE	Lower	1770, 0.335, North
B6	LA RESIDENCE CONDOMI	23200 CAMINO DEL MAR	LUST, UST, DWM CONTAM, Financial Assurance	Lower	1770, 0.335, North
C7	DEERCREEK TOWERS I &	2430 & 2400 DEER CRE	LUST, UST, Financial Assurance	Lower	2225, 0.421, SW
C8	DEERCREEK TOWERS I &	2430 & 2400 DEER CRE	DWM CONTAM	Lower	2225, 0.421, SW
D9	FORMER MIZNER TRAIL	22962 CAMINO DEL MAR	DWM CONTAM, RESP PARTY, SITE INV SITES, ERIC WASTE	Lower	2484, 0.470, North
D10	MIZNER TRAIL CAMINO	22962 CAMINO DEL MAR	SPILLS, RESP PARTY	Lower	2484, 0.470, North
E11	UNITED PARCEL SERVIC	1332 NW 3RD ST	UST FINDER, UST FINDER RELEASE	Lower	2620, 0.496, SE
E12	UPS DEERFIELD BEACH	1332 NW 3RD ST	LUST, UST, DWM CONTAM, Financial Assurance,...	Lower	2620, 0.496, SE
13	SENSORMATIC ELECTRON	500 NW 12TH AVE.	Fl Sites	Lower	2744, 0.520, ESE

EXECUTIVE SUMMARY

TARGET PROPERTY SEARCH RESULTS

The target property was not listed in any of the databases searched by EDR.

DATABASES WITH NO MAPPED SITES

No mapped sites were found in EDR's search of available ("reasonably ascertainable ") government records either on the target property or within the search radius around the target property for the following databases:

STANDARD ENVIRONMENTAL RECORDS

Lists of Federal NPL (Superfund) sites

NPL ---------- National Priority List
Proposed NPL ---------- Proposed National Priority List Sites
NPL LIENS ---------- Federal Superfund Liens

Lists of Federal Delisted NPL sites

Delisted NPL ---------- National Priority List Deletions

Lists of Federal sites subject to CERCLA removals and CERCLA orders

FEDERAL FACILITY ---------- Federal Facility Site Information listing
SEMS ---------- Superfund Enterprise Management System

Lists of Federal CERCLA sites with NFRAP

SEMS-ARCHIVE ---------- Superfund Enterprise Management System Archive

Lists of Federal RCRA facilities undergoing Corrective Action

CORRACTS ---------- Corrective Action Report

Lists of Federal RCRA TSD facilities

RCRA-TSDF ---------- RCRA - Treatment, Storage and Disposal

Lists of Federal RCRA generators

RCRA-LQG ---------- RCRA - Large Quantity Generators
RCRA-SQG ---------- RCRA - Small Quantity Generators
RCRA-VSQG ---------- RCRA - Very Small Quantity Generators (Formerly Conditionally Exempt Small Quantity Generators)

Federal institutional controls / engineering controls registries

LUCIS ---------- Land Use Control Information System

US ENG CONTROLS..... Engineering Controls Sites List
US INST CONTROLS..... Institutional Controls Sites List

Federal ERNS list

ERNS..... Emergency Response Notification System

Lists of state- and tribal hazardous waste facilities

SHWS..... Florida's State-Funded Action Sites

Lists of state and tribal landfills and solid waste disposal facilities

SWF/LF..... Solid Waste Facility Database

Lists of state and tribal leaking storage tanks

LAST..... Leaking Aboveground Storage Tank Listing
INDIAN LUST..... Leaking Underground Storage Tanks on Indian Land

Lists of state and tribal registered storage tanks

FEMA UST..... Underground Storage Tank Listing
FF TANKS..... Federal Facilities Listing
UST..... Storage Tank Facility Information
AST..... Storage Tank Facility Information
INDIAN UST..... Underground Storage Tanks on Indian Land
TANKS..... Storage Tank Facility List

State and tribal institutional control / engineering control registries

ENG CONTROLS..... Institutional Controls Registry
INST CONTROL..... Institutional Controls Registry

Lists of state and tribal voluntary cleanup sites

INDIAN VCP..... Voluntary Cleanup Priority Listing
VCP..... Voluntary Cleanup Sites

Lists of state and tribal brownfield sites

BROWNFIELDS..... Brownfields Sites Database

ADDITIONAL ENVIRONMENTAL RECORDS

Local Brownfield lists

US BROWNFIELDS..... A Listing of Brownfields Sites

Local Lists of Landfill / Solid Waste Disposal Sites

SWRCY..... Recycling Centers
INDIAN ODI..... Report on the Status of Open Dumps on Indian Lands
ODI..... Open Dump Inventory

DEBRIS REGION 9 ---------- Torres Martinez Reservation Illegal Dump Site Locations
IHS OPEN DUMPS ---------- Open Dumps on Indian Land

Local Lists of Hazardous waste / Contaminated Sites

US HIST CDL ---------- Delisted National Clandestine Laboratory Register
US CDL ---------- National Clandestine Laboratory Register

Local Land Records

LIENS 2 ---------- CERCLA Lien Information

Records of Emergency Release Reports

HMIRS ---------- Hazardous Materials Information Reporting System
SPILLS ---------- Oil and Hazardous Materials Incidents
SPILLS 90 ---------- SPILLS 90 data from FirstSearch
SPILLS 80 ---------- SPILLS 80 data from FirstSearch

Other Ascertainable Records

RCRA NonGen / NLR ---------- RCRA - Non Generators / No Longer Regulated
FUDS ---------- Formerly Used Defense Sites
DOD ---------- Department of Defense Sites
SCRD DRYCLEANERS ---------- State Coalition for Remediation of Drycleaners Listing
US FIN ASSUR ---------- Financial Assurance Information
EPA WATCH LIST ---------- EPA WATCH LIST
2020 COR ACTION ---------- 2020 Corrective Action Program List
TSCA ---------- Toxic Substances Control Act
TRIS ---------- Toxic Chemical Release Inventory System
SSTS ---------- Section 7 Tracking Systems
ROD ---------- Records Of Decision
RMP ---------- Risk Management Plans
RAATS ---------- RCRA Administrative Action Tracking System
PRP ---------- Potentially Responsible Parties
PADS ---------- PCB Activity Database System
ICIS ---------- Integrated Compliance Information System
FTTS ---------- FIFRA/ TSCA Tracking System - FIFRA (Federal Insecticide, Fungicide, & Rodenticide Act)/TSCA (Toxic Substances Control Act)
MLTS ---------- Material Licensing Tracking System
COAL ASH DOE ---------- Steam-Electric Plant Operation Data
COAL ASH EPA ---------- Coal Combustion Residues Surface Impoundments List
PCB TRANSFORMER ---------- PCB Transformer Registration Database
RADINFO ---------- Radiation Information Database
HIST FTTS ---------- FIFRA/TSCA Tracking System Administrative Case Listing
DOT OPS ---------- Incident and Accident Data
CONSENT ---------- Superfund (CERCLA) Consent Decrees
INDIAN RESERV ---------- Indian Reservations
FUSRAP ---------- Formerly Utilized Sites Remedial Action Program
UMTRA ---------- Uranium Mill Tailings Sites
LEAD SMELTERS ---------- Lead Smelter Sites
US AIRS ---------- Aerometric Information Retrieval System Facility Subsystem
US MINES ---------- Mines Master Index File
MINES MRDS ---------- Mineral Resources Data System
ABANDONED MINES ---------- Abandoned Mines

FINDS ..... Facility Index System/Facility Registry System
DOCKET HWC ..... Hazardous Waste Compliance Docket Listing
UXO ..... Unexploded Ordnance Sites
ECHO ..... Enforcement & Compliance History Information
FUELS PROGRAM ..... EPA Fuels Program Registered Listing
PFAS NPL ..... Superfund Sites with PFAS Detections Information
PFAS FEDERAL SITES ..... Federal Sites PFAS Information
PFAS TRIS ..... List of PFAS Added to the TRI
PFAS TSCA ..... PFAS Manufacture and Imports Information
PFAS RCRA MANIFEST ..... PFAS Transfers Identified In the RCRA Database Listing
PFAS ATSDR ..... PFAS Contamination Site Location Listing
PFAS WQP ..... Ambient Environmental Sampling for PFAS
PFAS NPDES ..... Clean Water Act Discharge Monitoring Information
PFAS PROJECT ..... NORTHEASTERN UNIVERSITY PFAS PROJECT
PFAS ECHO ..... Facilities in Industries that May Be Handling PFAS Listing
PFAS ECHO FIRE TRAIN ..... Facilities in Industries that May Be Handling PFAS Listing
PFAS PT 139 AIRPORT ..... All Certified Part 139 Airports PFAS Information Listing
AQUEOUS FOAM NRC ..... Aqueous Foam Related Incidents Listing
BIOSOLIDS ..... ICIS-NPDES Biosolids Facility Data
UST FINDER ..... UST Finder Database
E MANIFEST ..... Hazardous Waste Electronic Manifest System
PFAS ..... PFAS Tracking List
AQUEOUS FOAM ..... Former Fire Training Facility Assessments Listing
AIRS ..... Permitted Facilities Listing
ASBESTOS ..... ASBESTOS
CLEANUP SITES ..... DEP Cleanup Sites - Contamination Locator Map Listing
DEDB ..... Ethylene Dibromide Database Results
DRYCLEANERS ..... Drycleaning Facilities
Financial Assurance ..... Financial Assurance Information Listing
FL Cattle Dip. Vats ..... Cattle Dipping Vats
HAZ WASTE ..... Hazardous Waste Information Listing
HW GEN ..... Hazardous Waste Generators
SOLCP ..... State-Owned Lands Cleanup Program Listing
TIER 2 ..... Tier 2 Facility Listing
UIC ..... Underground Injection Wells Database Listing
NPDES ..... Wastewater Facility Regulation Database
ERIC WASTE CLEANUP ..... Environmental Restoration Integrated Cleanup Listing

EDR HIGH RISK HISTORICAL RECORDS

EDR Exclusive Records

EDR MGP ..... EDR Proprietary Manufactured Gas Plants
EDR Hist Cleaner ..... EDR Exclusive Historical Cleaners

EDR RECOVERED GOVERNMENT ARCHIVES

Exclusive Recovered Govt. Archives

RGA HWS ..... Recovered Government Archive State Hazardous Waste Facilities List
RGA LF ..... Recovered Government Archive Solid Waste Facilities List
RGA LUST ..... Recovered Government Archive Leaking Underground Storage Tank

SURROUNDING SITES: SEARCH RESULTS

Surrounding sites were identified in the following databases.

EXECUTIVE SUMMARY

Elevations have been determined from the USGS Digital Elevation Model and should be evaluated on a relative (not an absolute) basis. Relative elevation information between sites of close proximity should be field verified. Sites with an elevation equal to or higher than the target property have been differentiated below from sites with an elevation lower than the target property.
Page numbers and map identification numbers refer to the EDR Radius Map report where detailed data on individual sites can be reviewed.

Sites listed in ***bold italics*** are in multiple databases.

Unmappable (orphan) sites are not considered in the foregoing analysis.

STANDARD ENVIRONMENTAL RECORDS

Lists of state and tribal leaking storage tanks

LUST: The Leaking Underground Storage Tank Incident Reports contain an inventory of reported leaking underground storage tank incidents. The data come from the Department of Environmental Protection's PCTO1--Petroleum Contamination Detail Report.

A review of the LUST list, as provided by EDR, and dated 01/21/2025 has revealed that there are 3 LUST sites within approximately 0.5 miles of the target property.

Lower Elevation	Address	Direction / Distance	Map ID	Page
LA RESIDENCE CONDOMI	***23200 CAMINO DEL MAR***	***N 1/4 - 1/2 (0.335 mi.)***	***B6***	***21***
Facility Status: CLOSED				
Facility-Site Id: 9806585				
Discharge Cleanup Status: NREQ - CLEANUP NOT REQUIRED				
DEERCREEK TOWERS I &	***2430 & 2400 DEER CRE***	***SW 1/4 - 1/2 (0.421 mi.)***	***C7***	***25***
Facility Status: CLOSED				
Facility-Site Id: 9602254				
Discharge Cleanup Status: SRCR - SRCR COMPLETE				
UPS DEERFIELD BEACH	***1332 NW 3RD ST***	***SE 1/4 - 1/2 (0.496 mi.)***	***E12***	***46***
Facility Status: OPEN				
Facility-Site Id: 8625857				
Discharge Cleanup Status: NFA - NFA COMPLETE				

ADDITIONAL ENVIRONMENTAL RECORDS

Local Lists of Hazardous waste / Contaminated Sites

Florida Priority Cleaners list comes from the Department of Environmental Protection.

A review of the PRIORITYCLEANERS list, as provided by EDR, and dated 12/04/2024 has revealed that there is 1 PRIORITYCLEANERS site within approximately 0.5 miles of the target property.

Lower Elevation	Address	Direction / Distance	Map ID	Page
ALDOS CLEANER	***5970 SW 18TH ST***	***NW 1/4 - 1/2 (0.288 mi.)***	***A2***	***8***
Facility-Site Id: 9502943				

EXECUTIVE SUMMARY

Fl Sites: This summary status report is a compilation and revision of other existing lists. It was developed from a number of lists including the Eckhardt list, the Moffit list, the EPA Hazardous Waste Sites list, EPA's Emergency and Remedial Response Information System list (RCRA Section 3012), and existing department lists such as the Obsolete Uncontrolled Hazardous Waste Sites list. The purpose of this list is to track the progress of activities within and outside the department as they relate to the listed sites. It is not a list of uncontrolled sites or sources causing environmental contamination. The Sites List comes from the Department of Environmental Protection.

A review of the Fl Sites list, as provided by EDR, and dated 12/31/1989 has revealed that there is 1 Fl Sites site within approximately 1 mile of the target property.

Lower Elevation	Address	Direction / Distance	Map ID	Page
SENSORMATIC ELECTRON EPA ID: FLD044924767 Facility-Site Id: 000272	500 NW 12TH AVE.	ESE 1/2 - 1 (0.520 mi.)	13	101

Other Ascertainable Records

UST FINDER RELEASE: US EPA's UST Finder data is a national composite of leaking underground storage tanks. This data contains information about, and locations of, leaking underground storage tanks. Data was collected from state sources and standardized into a national profile by EPA's Office of Underground Storage Tanks, Office of Research and Development, and the Association of State and Territorial Solid Waste Management Officials.

A review of the UST FINDER RELEASE list, as provided by EDR, and dated 06/08/2023 has revealed that there are 2 UST FINDER RELEASE sites within approximately 0.5 miles of the target property.

Lower Elevation	Address	Direction / Distance	Map ID	Page
LA RESIDENCE CONDOMI	***23200 CAMINO DEL MAR***	***N 1/4 - 1/2 (0.335 mi.)***	***B5***	***20***
UNITED PARCEL SERVIC	***1332 NW 3RD ST***	***SE 1/4 - 1/2 (0.496 mi.)***	***E11***	***43***

DWM CONTAM: A listing of active or known sites. The listing includes sites that need cleanup but are not actively being working on because the agency currently does not have funding (primarily petroleum and drycleaning).

A review of the DWM CONTAM list, as provided by EDR, and dated 07/14/2023 has revealed that there are 7 DWM CONTAM sites within approximately 0.5 miles of the target property.

Lower Elevation	Address	Direction / Distance	Map ID	Page
ALDOS CLEANER Program Site Id: ERIC_10438	***5970 SW 18TH ST***	***NW 1/4 - 1/2 (0.288 mi.)***	***A2***	***8***
ALDOS CLEANERS Program Site Id: ERIC_5188	***6030 SW 18TH STREET***	***WNW 1/4 - 1/2 (0.304 mi.)***	***A3***	***17***
CACHE CLEANERS Program Site Id: ERIC_5165	***6060 SW 18TH ST***	***WNW 1/4 - 1/2 (0.308 mi.)***	***A4***	***18***
LA RESIDENCE CONDOMI Program Site Id: 9806585	***23200 CAMINO DEL MAR***	***N 1/4 - 1/2 (0.335 mi.)***	***B6***	***21***
DEERCREEK TOWERS I & Program Site Id: 9602254	2430 & 2400 DEER CRE	SW 1/4 - 1/2 (0.421 mi.)	C8	30
FORMER MIZNER TRAIL	***22962 CAMINO DEL MAR***	***N 1/4 - 1/2 (0.470 mi.)***	***D9***	***31***

Program Site Id: ERIC_6343

UPS DEERFIELD BEACH	***1332 NW 3RD ST***	***SE 1/4 - 1/2 (0.496 mi.)***	***E12***	***46***

Program Site Id: 8625857

RESP PARTY: Open, inactive and closed responsible party sites

A review of the RESP PARTY list, as provided by EDR, and dated 11/01/2024 has revealed that there are 3 RESP PARTY sites within approximately 0.5 miles of the target property.

Lower Elevation	Address	Direction / Distance	Map ID	Page
ALDOS CLEANER	***5970 SW 18TH ST***	***NW 1/4 - 1/2 (0.288 mi.)***	***A2***	***8***
Site Status: CLOSED				
FORMER MIZNER TRAIL	***22962 CAMINO DEL MAR***	***N 1/4 - 1/2 (0.470 mi.)***	***D9***	***31***
Site Status: CLOSED				
MIZNER TRAIL CAMINO	***22962 CAMINO DEL MAR***	***N 1/4 - 1/2 (0.470 mi.)***	***D10***	***35***
Site Status: OPEN				

SITE INV SITES: Statewide coverage of Site Investigation Section (SIS) sites. Site Investigation is a Section within the Bureau of Waste Cleanup, Division of Waste Management. SIS provides technical support to FDEP District Waste Cleanup Programs and conducts contamination assessments throughout the state.

A review of the SITE INV SITES list, as provided by EDR, and dated 02/10/2025 has revealed that there is 1 SITE INV SITES site within approximately 0.5 miles of the target property.

Lower Elevation	Address	Direction / Distance	Map ID	Page
FORMER MIZNER TRAIL	***22962 CAMINO DEL MAR***	***N 1/4 - 1/2 (0.470 mi.)***	***D9***	***31***

EDR HIGH RISK HISTORICAL RECORDS

EDR Exclusive Records

EDR Hist Auto: EDR has searched selected national collections of business directories and has collected listings of potential gas station/filling station/service station sites that were available to EDR researchers. EDR's review was limited to those categories of sources that might, in EDR's opinion, include gas station/filling station/service station establishments. The categories reviewed included, but were not limited to gas, gas station, gasoline station, filling station, auto, automobile repair, auto service station, service station, etc. This database falls within a category of information EDR classifies as "High Risk Historical Records", or HRHR. EDR's HRHR effort presents unique and sometimes proprietary data about past sites and operations that typically create environmental concerns, but may not show up in current government records searches.

A review of the EDR Hist Auto list, as provided by EDR, has revealed that there is 1 EDR Hist Auto site within approximately 0.125 miles of the target property.

Lower Elevation	Address	Direction / Distance	Map ID	Page
A & WR CORP	627 HOLLOWS CIR	SE 0 - 1/8 (0.070 mi.)	1	8

EXECUTIVE SUMMARY

Due to poor or inadequate address information, the following sites were not mapped. Count: 1 records.

Site Name	Database(s)
SW 18TH STREET WEST OF 95	SWF/LF

OVERVIEW MAP - 7994443.2S



Target Property

Sites at elevations higher than or equal to the target property

Sites at elevations lower than the target property

Manufactured Gas Plants

National Priority List Sites

Dept. Defense Sites

0 1/4 1/2 1 Miles

Indian Reservations BIA

County Boundary

Power transmission lines

Special Flood Hazard Area (1%)

0.2% Annual Chance Flood Hazard

National Wetland Inventory

State Wetlands

FL Brownfield

This report includes Interactive Map Layers to display and/or hide map information. The legend includes only those icons for the default map view.

SITE NAME: G-56 Spillway ADDRESS: 2458 Emerlad Way Boca Raton FL 33433 LAT/LONG: 26.327889 / 80.130637	CLIENT: AECOM CONTACT: Kelsey Esteves INQUIRY #: 7994443.2s DATE: May 20, 2025 4:42 pm

Copyright © 2025 EDR, Inc. © 2015 TomTom Rel. 2015.

DETAIL MAP - 7994443.2S

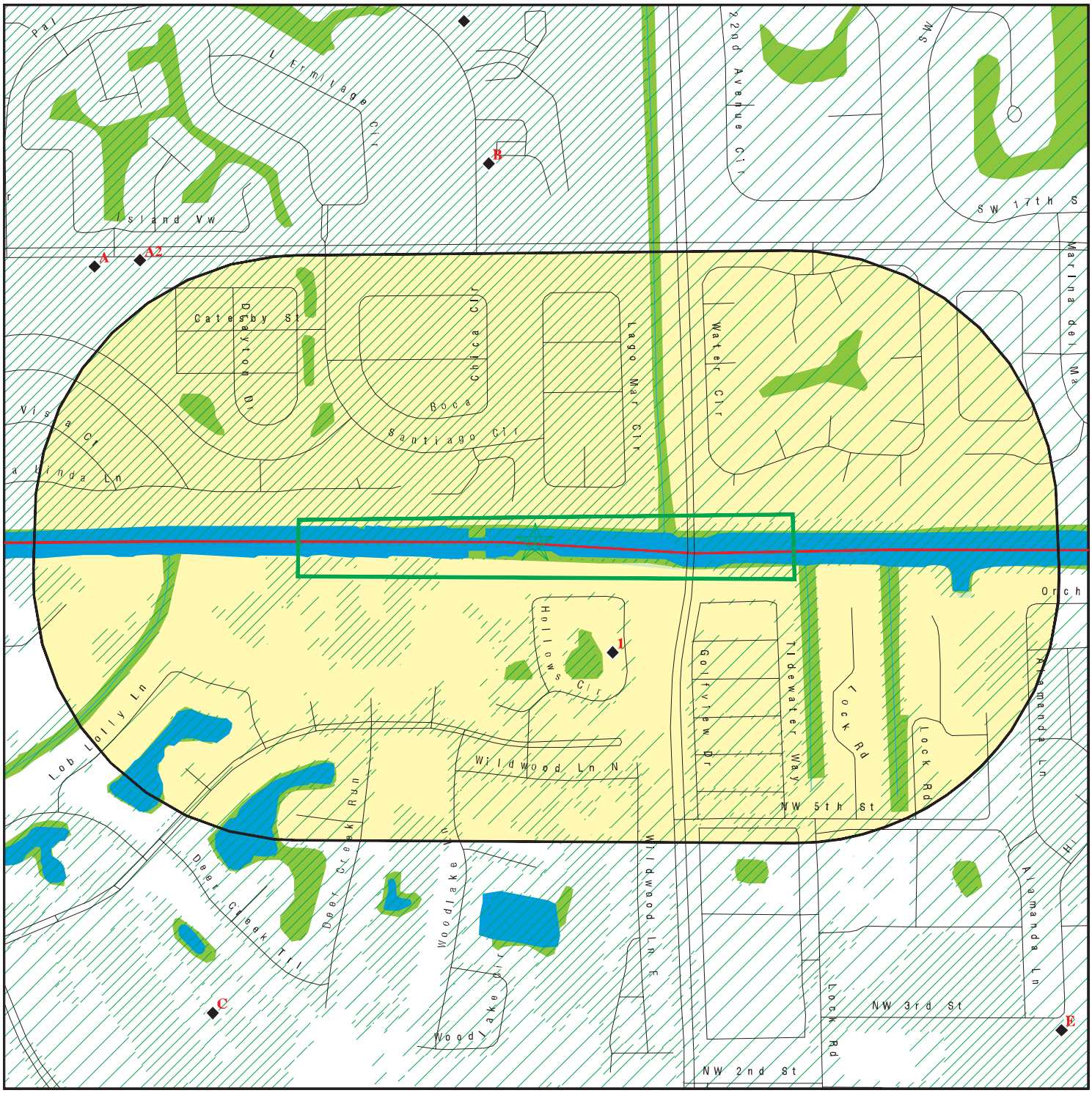

This report includes Interactive Map Layers to display and/or hide map information. The legend includes only those icons for the default map view.

SITE NAME:	G-56 Spillway	CLIENT:	AECOM
ADDRESS:	2458 Emerlad Way Boca Raton FL 33433	CONTACT:	Kelsey Esteves
LAT/LONG:	26.327889 / 80.130637	INQUIRY #:	7994443.2s
		DATE:	May 20, 2025 4:44 pm

Copyright © 2025 EDR, Inc. © 2015 TomTom Rel. 2015.

MAP FINDINGS SUMMARY

Database	Search Distance (Miles)	Target Property	< 1/8	1/8 - 1/4	1/4 - 1/2	1/2 - 1	> 1	Total Plotted
STANDARD ENVIRONMENTAL RECORDS								
Lists of Federal NPL (Superfund) sites								
NPL	1.000		0	0	0	0	NR	0
Proposed NPL	1.000		0	0	0	0	NR	0
NPL LIENS	1.000		0	0	0	0	NR	0
Lists of Federal Delisted NPL sites								
Delisted NPL	1.000		0	0	0	0	NR	0
Lists of Federal sites subject to CERCLA removals and CERCLA orders								
FEDERAL FACILITY	0.500		0	0	0	NR	NR	0
SEMS	0.500		0	0	0	NR	NR	0
Lists of Federal CERCLA sites with NFRAP								
SEMS-ARCHIVE	0.500		0	0	0	NR	NR	0
Lists of Federal RCRA facilities undergoing Corrective Action								
CORRACTS	1.000		0	0	0	0	NR	0
Lists of Federal RCRA TSD facilities								
RCRA-TSDF	0.500		0	0	0	NR	NR	0
Lists of Federal RCRA generators								
RCRA-LQG	0.250		0	0	NR	NR	NR	0
RCRA-SQG	0.250		0	0	NR	NR	NR	0
RCRA-VSQG	0.250		0	0	NR	NR	NR	0
Federal institutional controls / engineering controls registries								
LUCIS	0.500		0	0	0	NR	NR	0
US ENG CONTROLS	0.500		0	0	0	NR	NR	0
US INST CONTROLS	0.500		0	0	0	NR	NR	0
Federal ERNS list								
ERNS	TP		NR	NR	NR	NR	NR	0
Lists of state- and tribal hazardous waste facilities								
SHWS	1.000		0	0	0	0	NR	0
Lists of state and tribal landfills and solid waste disposal facilities								
SWF/LF	0.500		0	0	0	NR	NR	0
Lists of state and tribal leaking storage tanks								
LUST	0.500		0	0	3	NR	NR	3

MAP FINDINGS SUMMARY

Database	Search Distance (Miles)	Target Property	< 1/8	1/8 - 1/4	1/4 - 1/2	1/2 - 1	> 1	Total Plotted
LAST	0.500		0	0	0	NR	NR	0
INDIAN LUST	0.500		0	0	0	NR	NR	0
Lists of state and tribal registered storage tanks								
FEMA UST	0.250		0	0	NR	NR	NR	0
FF TANKS	0.250		0	0	NR	NR	NR	0
UST	0.250		0	0	NR	NR	NR	0
AST	0.250		0	0	NR	NR	NR	0
INDIAN UST	0.250		0	0	NR	NR	NR	0
TANKS	0.250		0	0	NR	NR	NR	0
State and tribal institutional control / engineering control registries								
ENG CONTROLS	0.500		0	0	0	NR	NR	0
INST CONTROL	0.500		0	0	0	NR	NR	0
Lists of state and tribal voluntary cleanup sites								
INDIAN VCP	0.500		0	0	0	NR	NR	0
VCP	0.500		0	0	0	NR	NR	0
Lists of state and tribal brownfield sites								
BROWNFIELDS	0.500		0	0	0	NR	NR	0
ADDITIONAL ENVIRONMENTAL RECORDS								
Local Brownfield lists								
US BROWNFIELDS	0.500		0	0	0	NR	NR	0
Local Lists of Landfill / Solid Waste Disposal Sites								
SWRCY	0.500		0	0	0	NR	NR	0
INDIAN ODI	0.500		0	0	0	NR	NR	0
ODI	0.500		0	0	0	NR	NR	0
DEBRIS REGION 9	0.500		0	0	0	NR	NR	0
IHS OPEN DUMPS	0.500		0	0	0	NR	NR	0
Local Lists of Hazardous waste / Contaminated Sites								
US HIST CDL	TP		NR	NR	NR	NR	NR	0
PRIORITYCLEANERS	0.500		0	0	1	NR	NR	1
Fl Sites	1.000		0	0	0	1	NR	1
US CDL	TP		NR	NR	NR	NR	NR	0
Local Land Records								
LIENS 2	TP		NR	NR	NR	NR	NR	0
Records of Emergency Release Reports								
HMIRS	TP		NR	NR	NR	NR	NR	0
SPILLS	TP		NR	NR	NR	NR	NR	0
SPILLS 90	TP		NR	NR	NR	NR	NR	0

MAP FINDINGS SUMMARY

Database	Search Distance (Miles)	Target Property	< 1/8	1/8 - 1/4	1/4 - 1/2	1/2 - 1	> 1	Total Plotted
SPILLS 80	TP		NR	NR	NR	NR	NR	0
Other Ascertainable Records								
RCRA NonGen / NLR	0.250		0	0	NR	NR	NR	0
FUDS	1.000		0	0	0	0	NR	0
DOD	1.000		0	0	0	0	NR	0
SCRD DRYCLEANERS	0.500		0	0	0	NR	NR	0
US FIN ASSUR	TP		NR	NR	NR	NR	NR	0
EPA WATCH LIST	TP		NR	NR	NR	NR	NR	0
2020 COR ACTION	0.250		0	0	NR	NR	NR	0
TSCA	TP		NR	NR	NR	NR	NR	0
TRIS	TP		NR	NR	NR	NR	NR	0
SSTS	TP		NR	NR	NR	NR	NR	0
ROD	1.000		0	0	0	0	NR	0
RMP	TP		NR	NR	NR	NR	NR	0
RAATS	TP		NR	NR	NR	NR	NR	0
PRP	TP		NR	NR	NR	NR	NR	0
PADS	TP		NR	NR	NR	NR	NR	0
ICIS	TP		NR	NR	NR	NR	NR	0
FTTS	TP		NR	NR	NR	NR	NR	0
MLTS	TP		NR	NR	NR	NR	NR	0
COAL ASH DOE	TP		NR	NR	NR	NR	NR	0
COAL ASH EPA	0.500		0	0	0	NR	NR	0
PCB TRANSFORMER	TP		NR	NR	NR	NR	NR	0
RADINFO	TP		NR	NR	NR	NR	NR	0
HIST FTTS	TP		NR	NR	NR	NR	NR	0
DOT OPS	TP		NR	NR	NR	NR	NR	0
CONSENT	1.000		0	0	0	0	NR	0
INDIAN RESERV	1.000		0	0	0	0	NR	0
FUSRAP	1.000		0	0	0	0	NR	0
UMTRA	0.500		0	0	0	NR	NR	0
LEAD SMELTERS	TP		NR	NR	NR	NR	NR	0
US AIRS	TP		NR	NR	NR	NR	NR	0
US MINES	0.250		0	0	NR	NR	NR	0
MINES MRDS	0.250		0	0	NR	NR	NR	0
ABANDONED MINES	0.250		0	0	NR	NR	NR	0
FINDS	TP		NR	NR	NR	NR	NR	0
DOCKET HWC	TP		NR	NR	NR	NR	NR	0
UXO	1.000		0	0	0	0	NR	0
ECHO	TP		NR	NR	NR	NR	NR	0
FUELS PROGRAM	0.250		0	0	NR	NR	NR	0
PFAS NPL	0.250		0	0	NR	NR	NR	0
PFAS FEDERAL SITES	0.250		0	0	NR	NR	NR	0
PFAS TRIS	0.250		0	0	NR	NR	NR	0
PFAS TSCA	0.250		0	0	NR	NR	NR	0
PFAS RCRA MANIFEST	0.250		0	0	NR	NR	NR	0
PFAS ATSDR	0.250		0	0	NR	NR	NR	0
PFAS WQP	0.250		0	0	NR	NR	NR	0
PFAS NPDES	0.250		0	0	NR	NR	NR	0
PFAS PROJECT	0.250		0	0	NR	NR	NR	0
PFAS ECHO	0.250		0	0	NR	NR	NR	0

MAP FINDINGS SUMMARY

Database	Search Distance (Miles)	Target Property	< 1/8	1/8 - 1/4	1/4 - 1/2	1/2 - 1	> 1	Total Plotted
PFAS ECHO FIRE TRAIN	0.250		0	0	NR	NR	NR	0
PFAS PT 139 AIRPORT	0.250		0	0	NR	NR	NR	0
AQUEOUS FOAM NRC	0.250		0	0	NR	NR	NR	0
BIOSOLIDS	TP		NR	NR	NR	NR	NR	0
UST FINDER	0.250		0	0	NR	NR	NR	0
UST FINDER RELEASE	0.500		0	0	2	NR	NR	2
E MANIFEST	0.250		0	0	NR	NR	NR	0
PFAS	0.250		0	0	NR	NR	NR	0
AQUEOUS FOAM	0.250		0	0	NR	NR	NR	0
AIRS	TP		NR	NR	NR	NR	NR	0
ASBESTOS	TP		NR	NR	NR	NR	NR	0
CLEANUP SITES	TP		NR	NR	NR	NR	NR	0
DEDB	0.250		0	0	NR	NR	NR	0
DRYCLEANERS	0.250		0	0	NR	NR	NR	0
DWM CONTAM	0.500		0	0	7	NR	NR	7
Financial Assurance	TP		NR	NR	NR	NR	NR	0
FL Cattle Dip. Vats	0.250		0	0	NR	NR	NR	0
HAZ WASTE	0.250		0	0	NR	NR	NR	0
HW GEN	0.250		0	0	NR	NR	NR	0
RESP PARTY	0.500		0	0	3	NR	NR	3
SOLCP	TP		NR	NR	NR	NR	NR	0
SITE INV SITES	0.500		0	0	1	NR	NR	1
TIER 2	TP		NR	NR	NR	NR	NR	0
UIC	TP		NR	NR	NR	NR	NR	0
NPDES	TP		NR	NR	NR	NR	NR	0
ERIC WASTE CLEANUP	TP		NR	NR	NR	NR	NR	0
EDR HIGH RISK HISTORICAL RECORDS								
EDR Exclusive Records								
EDR MGP	1.000		0	0	0	0	NR	0
EDR Hist Auto	0.125		1	NR	NR	NR	NR	1
EDR Hist Cleaner	0.125		0	NR	NR	NR	NR	0
EDR RECOVERED GOVERNMENT ARCHIVES								
Exclusive Recovered Govt. Archives								
RGA HWS	TP		NR	NR	NR	NR	NR	0
RGA LF	TP		NR	NR	NR	NR	NR	0
RGA LUST	TP		NR	NR	NR	NR	NR	0
- Totals --		0	1	0	17	1	0	19

NOTES:

TP = Target Property

NR = Not Requested at this Search Distance

Sites may be listed in more than one database

1
SE
< 1/8
0.070 mi.
371 ft.

A & WR CORP
627 HOLLOWS CIR
DEERFIELD BEACH, FL 33442

EDR Hist Auto **1022009292**
N/A

Relative:
Lower

Actual:
10 ft.

EDR Hist Auto

Year:	Name:	Type:
2001	A & WR CORP	Gasoline Service Stations
2002	A & WR CORP	Gasoline Service Stations

A2
NW
1/4-1/2
0.288 mi.
1521 ft.

ALDOS CLEANER
5970 SW 18TH ST
BOCA RATON, FL 33433

Site 1 of 3 in cluster A

RCRA-VSQG **1000327387**
PRIORITYCLEANERS **FLD982106791**
FINDS
ECHO
DRYCLEANERS
DWM CONTAM
RESP PARTY
ERIC WASTE CLEANUP

Relative:
Lower

Actual:
10 ft.

RCRA Listings:

Date Form Received by Agency:	20220524
Handler Name:	Aldos Cleaner
Handler Address:	5970 Sw 18th St
Handler City,State,Zip:	BOCA RATON, FL 33433-7197
EPA ID:	FLD982106791
Contact Name:	SAL CATALDO
Contact Address:	5970 SW 18TH ST
Contact City,State,Zip:	BOCA RATON, FL 33433-7197
Contact Telephone:	305-338-5373
Contact Fax:	Not reported
Contact Email:	Not reported
Contact Title:	PRES
EPA Region:	04
Land Type:	Private
Federal Waste Generator Description:	Conditionally Exempt Small Quantity Generator
Non-Notifier:	Not reported
Biennial Report Cycle:	Not reported
Accessibility:	Not reported
Active Site Indicator:	Handler Activities
State District Owner:	Fl
State District:	SE
Mailing Address:	5970 SW 18TH ST
Mailing City,State,Zip:	BOCA RATON, FL 33433-7197
Owner Name: Sal Cataldo	
Owner Type:	Private
Operator Name: Not reported	
Operator Type:	Not reported
Short-Term Generator Activity:	No
Importer Activity:	No
Mixed Waste Generator:	No
Transporter Activity:	No
Transfer Facility Activity:	No
Recycler Activity with Storage:	No
Small Quantity On-Site Burner Exemption:	No
Smelting Melting and Refining Furnace Exemption:	No
Underground Injection Control:	No
Off-Site Waste Receipt:	No
Universal Waste Indicator:	No

ALDOS CLEANER (Continued) **1000327387**

Universal Waste Destination Facility:	No
Federal Universal Waste:	No
Active Site State-Reg Handler:	---
Federal Facility Indicator:	Not reported
Hazardous Secondary Material Indicator:	N
Sub-Part K Indicator:	Not reported
2018 GPRA Permit Baseline:	Not on the Baseline
2018 GPRA Renewals Baseline:	Not on the Baseline
202 GPRA Corrective Action Baseline:	No
Subject to Corrective Action Universe:	No
Non-TSDFs Where RCRA CA has Been Imposed Universe:	No
Corrective Action Priority Ranking:	No NCAPS ranking
Environmental Control Indicator:	No
Institutional Control Indicator:	No
Human Exposure Controls Indicator:	N/A
Groundwater Controls Indicator:	N/A
Significant Non-Complier Universe:	No
Unaddressed Significant Non-Complier Universe:	No
Addressed Significant Non-Complier Universe:	No
Significant Non-Complier With a Compliance Schedule Universe:	No
Financial Assurance Required:	Not reported
Handler Date of Last Change:	20240315
Recognized Trader-Importer:	No
Recognized Trader-Exporter:	No
Importer of Spent Lead Acid Batteries:	No
Exporter of Spent Lead Acid Batteries:	No
Recycler Activity Without Storage:	No
Manifest Broker:	No
Sub-Part P Indicator:	No

Hazardous Waste Summary:

Waste Code:	D001
Waste Description:	Ignitable Waste

Handler - Owner Operator:

Owner/Operator Indicator:	Owner
Owner/Operator Name: SAL CATALDO	
Legal Status:	Private
Date Became Current:	19961018
Date Ended Current:	Not reported
Owner/Operator Address:	5970 SW 18TH ST
Owner/Operator City,State,Zip:	BOCA RATON, FL 33433-7197
Owner/Operator Telephone:	Not reported
Owner/Operator Telephone Ext:	Not reported
Owner/Operator Fax:	Not reported
Owner/Operator Email:	Not reported

Owner/Operator Indicator:	Owner
Owner/Operator Name: SAL CATALDO	
Legal Status:	Private
Date Became Current:	19961018
Date Ended Current:	Not reported
Owner/Operator Address:	5970 SW 18TH ST
Owner/Operator City,State,Zip:	BOCA RATON, FL 33433-7197
Owner/Operator Telephone:	561-793-9400

ALDOS CLEANER (Continued) **1000327387**

Owner/Operator Telephone Ext: Not reported
Owner/Operator Fax: Not reported
Owner/Operator Email: Not reported

Owner/Operator Indicator: Owner
Owner/Operator Name: SAL CATALDO
Legal Status: Private
Date Became Current: 19961018
Date Ended Current: Not reported
Owner/Operator Address: 5970 SW 18TH ST
Owner/Operator City,State,Zip: BOCA RATON, FL 33433-7197
Owner/Operator Telephone: 561-793-9400
Owner/Operator Telephone Ext: Not reported
Owner/Operator Fax: Not reported
Owner/Operator Email: Not reported

Historic Generators:
Receive Date: 19970530
Handler Name: ALDOS CLEANER
Federal Waste Generator Description: Very Small Quantity Generator (formerly Conditionally-Exempt Small Quantity Generator
State District Owner: Fl
Large Quantity Handler of Universal Waste: No
Recognized Trader Importer: No
Recognized Trader Exporter: No
Spent Lead Acid Battery Importer: No
Spent Lead Acid Battery Exporter: No
Current Record: No
Non Storage Recycler Activity: Not reported
Electronic Manifest Broker: Not reported

Receive Date: 20220524
Handler Name: ALDOS CLEANER
Federal Waste Generator Description: Very Small Quantity Generator (formerly Conditionally-Exempt Small Quantity Generator
State District Owner: Fl
Large Quantity Handler of Universal Waste: No
Recognized Trader Importer: No
Recognized Trader Exporter: No
Spent Lead Acid Battery Importer: No
Spent Lead Acid Battery Exporter: No
Current Record: Yes
Non Storage Recycler Activity: No
Electronic Manifest Broker: No

Receive Date: 19870324
Handler Name: ALDOS CLEANER
Federal Waste Generator Description: Small Quantity Generator
State District Owner: Fl
Large Quantity Handler of Universal Waste: No
Recognized Trader Importer: Not reported
Recognized Trader Exporter: Not reported
Spent Lead Acid Battery Importer: Not reported
Spent Lead Acid Battery Exporter: Not reported
Current Record: No
Non Storage Recycler Activity: Not reported
Electronic Manifest Broker: Not reported

ALDOS CLEANER (Continued) **1000327387**

List of NAICS Codes and Descriptions:
NAICS Code: 812320
NAICS Description: Drycleaning And Laundry Services (Except Coin-Operated)

Has the Facility Received Notices of Violations:
Found Violation: No
Agency Which Determined Violation: Not reported
Violation Short Description: Not reported
Date Violation was Determined: Not reported
Actual Return to Compliance Date: Not reported
Return to Compliance Qualifier: Not reported
Violation Responsible Agency: Not reported
Scheduled Compliance Date: Not reported
Enforcement Identifier: Not reported
Date of Enforcement Action: Not reported
Enforcement Responsible Agency: Not reported
Enforcement Docket Number: Not reported
Enforcement Attorney: Not reported
Corrective Action Component: Not reported
Appeal Initiated Date: Not reported
Appeal Resolution Date: Not reported
Disposition Status Date: Not reported
Disposition Status: Not reported
Disposition Status Description: Not reported
Consent/Final Order Sequence Number: Not reported
Consent/Final Order Respondent Name: Not reported
Consent/Final Order Lead Agency: Not reported
Enforcement Type: Not reported
Enforcement Responsible Person: Not reported
Enforcement Responsible Sub-Organization: Not reported
SEP Sequence Number: Not reported
SEP Expenditure Amount: Not reported
SEP Scheduled Completion Date: Not reported
SEP Actual Date: Not reported
SEP Defaulted Date: Not reported
SEP Type: Not reported
SEP Type Description: Not reported
Proposed Amount: Not reported
Final Monetary Amount: Not reported
Paid Amount: Not reported
Final Count: Not reported
Final Amount: Not reported

Found Violation: No
Agency Which Determined Violation: Not reported
Violation Short Description: Not reported
Date Violation was Determined: Not reported
Actual Return to Compliance Date: Not reported
Return to Compliance Qualifier: Not reported
Violation Responsible Agency: Not reported
Scheduled Compliance Date: Not reported
Enforcement Identifier: Not reported
Date of Enforcement Action: Not reported
Enforcement Responsible Agency: Not reported
Enforcement Docket Number: Not reported
Enforcement Attorney: Not reported

ALDOS CLEANER (Continued) **1000327387**

Corrective Action Component: Not reported
Appeal Initiated Date: Not reported
Appeal Resolution Date: Not reported
Disposition Status Date: Not reported
Disposition Status: Not reported
Disposition Status Description: Not reported
Consent/Final Order Sequence Number: Not reported
Consent/Final Order Respondent Name: Not reported
Consent/Final Order Lead Agency: Not reported
Enforcement Type: Not reported
Enforcement Responsible Person: Not reported
Enforcement Responsible Sub-Organization: Not reported
SEP Sequence Number: Not reported
SEP Expenditure Amount: Not reported
SEP Scheduled Completion Date: Not reported
SEP Actual Date: Not reported
SEP Defaulted Date: Not reported
SEP Type: Not reported
SEP Type Description: Not reported
Proposed Amount: Not reported
Final Monetary Amount: Not reported
Paid Amount: Not reported
Final Count: Not reported
Final Amount: Not reported

Evaluation Action Summary:
Evaluation Date: 20220524
Evaluation Responsible Agency: State
Found Violation: No
Evaluation Type Description: COMPLIANCE EVALUATION INSPECTION
Evaluation Responsible Person Identifier: MCD
Evaluation Responsible Sub-Organization: SE
Actual Return to Compliance Date: Not reported
Scheduled Compliance Date: Not reported
Date of Request: Not reported
Date Response Received: Not reported
Request Agency: Not reported
Former Citation: Not reported

Evaluation Date: 19970530
Evaluation Responsible Agency: State
Found Violation: No
Evaluation Type Description: COMPLIANCE EVALUATION INSPECTION
Evaluation Responsible Person Identifier: TBD
Evaluation Responsible Sub-Organization: SE
Actual Return to Compliance Date: Not reported
Scheduled Compliance Date: Not reported
Date of Request: Not reported
Date Response Received: Not reported
Request Agency: Not reported
Former Citation: Not reported

PRIORITYCLEANERS:
Name: ALDOS CLEANERS
Address: 5970 SW 18TH ST #E-2

ALDOS CLEANER (Continued) **1000327387**

City,State,Zip: BOCA RATON, FL 33433
Rank: TASKED
Facility ID: 9502943
Score: 69
Notes: Not reported
ERIC ID: 5188

FINDS:
Registry ID: 110002562183

Click Here for FRS Facility Detail Report:

Environmental Interest/Information System:
The Florida Integrated Environmental System Today (FIESTA) Data Maintenance (FDM) System maintains entity, environmental interest, and affiliation data.
The Resource Conservation and Recovery Act Information System (RCRAInfo) is EPA's comprehensive information system in support of the Resource Conservation and Recovery Act (RCRA) of 1976 and the Hazardous and Solid Waste Amendments (HSWA) of 1984. It tracks many types of information about generators, transporters, treaters, storers, and disposers of hazardous waste.

Click this hyperlink while viewing on your computer to access additional FINDS: detail in the EDR Site Report.

ECHO:
Envid: 1000327387
Registry ID: 110002562183

DFR URL:
Name: ALDOS CLEANER
Address: 5970 SW 18TH ST
City,State,Zip: BOCA RATON, FL 33433

DRYCLEANERS:
Name: ALDOS CLEANERS
Address: 5970 SW 18TH ST #E-2
City,State,Zip: BOCA RATON, FL 33433
Facility ID: 9502943
Facility Type: Drycleaner
Facility Status: OPEN
Facility Phone: Not reported
Owner ID: 42114
Owner Role: PROPERTY OWNER
Owner Name: SHOPPES AT VILLAGE POINTE
Owner Contact: BOICE, LAURER
Owner Address: 6018 SW 18TH ST
Owner Addr2: Not reported
Owner City,St,Zip: BOCA RATON, FL 33433
RP Phone: (407)338-8443
Start Date: 12/06/1995
Tank ID: 157593
Vessel: DRUM
Gallons: Not reported
Substance: 2
Installation Date: Not reported

ALDOS CLEANER (Continued) **1000327387**

Status Date: 12/06/1995

Name: ALDOS CLEANERS
Address: 5970 SW 18TH ST #E-2
City,State,Zip: BOCA RATON, FL 33433
Facility ID: 9502943
Facility Type: Drycleaner
Facility Status: OPEN
Facility Phone: Not reported
Owner ID: 42114
Owner Role: TANK OPERATOR
Owner Name: SHOPPES AT VILLAGE POINTE
Owner Contact: BOICE, LAURER
Owner Address: 6018 SW 18TH ST
Owner Addr2: Not reported
Owner City,St,Zip: BOCA RATON, FL 33433
RP Phone: (407)338-8443
Start Date: 12/02/2024
Tank ID: 157593
Vessel: DRUM
Gallons: Not reported
Substance: 2
Installation Date: Not reported
Status Date: 12/06/1995

Name: ALDOS CLEANERS
Address: 5970 SW 18TH ST #E-2
City,State,Zip: BOCA RATON, FL 33433
Facility ID: 9502943
Facility Type: Drycleaner
Facility Status: OPEN
Facility Phone: Not reported
Owner ID: 63724
Owner Role: ACCOUNT OWNER
Owner Name: ALDOS HOLDINGS CORP
Owner Contact: BOICE, LAURER
Owner Address: 16950 JOG ROAD
Owner Addr2: Not reported
Owner City,St,Zip: DELRAY BEACH, FL 33446
RP Phone: (917)816-5544
Start Date: 12/04/2008
Tank ID: 157593
Vessel: DRUM
Gallons: Not reported
Substance: 2
Installation Date: Not reported
Status Date: 12/06/1995

DWM CONTAM:
Name: ALDOS CLEANER
Address: 5970 SW 18TH ST
City,State,Zip: BOCA RATON, FL
Program Site Id: ERIC_10438
Lat DD: 26
Lat MM: 19
Lat SS: 54.0086
Long DD: 80

ALDOS CLEANER (Continued) **1000327387**

Long MM:	8
Long SS:	13.4332
Office/ District:	SED
Program Area:	RESPONSPARTY
Priority Score:	Not reported
Datum:	HARN
Method:	DPHO
Facility Status:	Closed-ERIC
Facility Type:	Not reported
Score Effective Date:	Not reported
Score When Ranked:	Not reported
Rank:	Not reported
Operator:	Not reported
Phone:	Not reported
Name Changed:	Not reported
Addr Changed:	Not reported
Related Party ID:	Not reported
Primary RP Role:	Not reported
RP Begin Date:	Not reported
RP Name:	Not reported
RP Address1:	Not reported
RP Address2:	Not reported
RP City:	Not reported
RP State:	Not reported
RP Zip5:	Not reported
RP Zip4:	Not reported
Contact:	Not reported
RP Phone:	Not reported
RP Extension:	Not reported
Site Manager:	La Smith

RESP PARTY:

Name:	ALDOS CLEANER
Address:	5970 SW 18TH ST
City,State,Zip:	BOCA RATON, FL 33433
District:	Southeast District
Site Id:	51140
Project Id:	51140
Site Status:	CLOSED
Project Manager:	SMITH_LA
OGC Case Number:	Not reported
Initial Date Received:	05/20/1996
Contaminants:	Comments forwarded to Tallahassee for eligibility determination.
Offsite Cont Impact:	Not reported
Priority Score:	Not reported
Datum:	HARN
Method ID:	DGPS
Feature:	Not reported
Object Of Interest:	CAP_RAP SITE
Proximity To Object:	ENTRA
Collect Username:	THORNTON_A
Collect Affiliation:	DEPARTMENT OF ENVIRONMENTAL PROTECTION
Collect Program Id:	CL
Collect Date:	04/19/2005
Map Series Used:	1999 doqs
Map Source Scale:	4999
Interpolation Scale:	Not reported

ALDOS CLEANER (Continued) **1000327387**

Coordinate Accuracy Id:	4
Verify Method Id:	DPHO
Verifier Username:	THORNTON_A
Verifier Affiliation:	DEPARTMENT OF ENVIRONMENTAL PROTECTION
Verifying Program Id:	CL
Verification Date:	04/19/2005
Decode for District:	Southeast District
Decode for Datum:	High Accuracy Reference Network
Decode for Method:	Differentially Corrected GPS
Decode for Off Site COC:	Not reported
Decode for V_Method:	Digital Aerial Photography With Ground Control
Latitude/Longitude (deg/min/sec):	26 19 / 80 8
Source Facility Name:	Not reported
Source Facility ID:	Not reported
Program:	Not reported
Program Type:	Not reported
Program Status:	Not reported
WMD:	Not reported
ICR Indicator:	Not reported
Discharge Date:	Not reported
GIS ALBX:	Not reported
GIS ALBY:	Not reported
Site Manager:	Not reported
Site Phase Description:	Not reported
Offsite Contamination Key:	Not reported
Documents: Not reported	
Objectid:	Not reported

ERIC WASTE CLEANUP:

ERIC ID:	ERIC_10438
Name:	Aldos Cleaner
Address:	5970 SW 18TH ST
City,State,Zip:	BOCA RATON, FL 33433
County:	PALM BEACH
Status:	CLOSED
Source Facility Name:	Aldos Cleaner
Source Facility ID:	45279
Program:	Responsible Party Cleanup
Program Type:	RESPONSPARTY
Program Status:	COMPLETEWITHCOND
District:	SED - Southeast District
WMD:	SFWMD - South Florida Water Management District
ICR Indicator:	N
Discharge Date:	Not reported
Method ID:	DPHO
Object of Interest:	CAP_R
Proximity to Object:	ENTRA
Lat DD:	26
Lat MM:	19
Lat SS:	Not reported
Long DD:	80
Long MM:	8
Long SS:	Not reported
X Coord:	784898.31767
Y Coord:	264586.83465
GIS ALB X:	784898.32
GIS ALB Y:	264586.84

ALDOS CLEANER (Continued) **1000327387**

Collector Username:	THORNTON_A
Collection Date:	Not reported
Map Source:	1999 doqs
Map Source Scale:	4999
Interpolation Scale:	Not reported
Coordinate Accuracy ID:	4
Site Manager:	La Smith
Site Phase Description:	Phase 1 - Initial Assessment
Offsite Contamination Key:	CONTAMUNKNOWN
DATUM ID:	HARN

Documents:
Object ID: 3422

A3 **ALDOS CLEANERS** **CLEANUP SITES** **S130458024**
WNW **6030 SW 18TH STREET** **DWM CONTAM** **N/A**
1/4-1/2 **BOCA RATON, FL 33433**
0.304 mi.
1607 ft. **Site 2 of 3 in cluster A**

Relative: **Lower**
Actual: **10 ft.**

CLEANUP SITES:

Name:	ALDOS CLEANERS
Address:	6030 SW 18TH STREET
City,State,Zip:	BOCA RATON, FL 33433
DEP Cleanup Site Key:	82900344
Source Database Name:	Not reported
Source Database Id:	ERIC_5188
CPAC Program Area Id:	DC
CLLC Cleanup Category Key:	OTHCU
RSC2 Remediation Status Key:	OPEN
Data Load Date:	02/19/2025
OC3 Office Id:	SED
Physical Address Line 2:	Not reported
OIC Object Of Interest Id:	FACIL
PC2 Proximity Id:	ENTRA
Calc Coordinates Accuracy Level Id:	3
CMC2 Coordinate Method Id:	Digital Aerial Photography With Ground Control
DC4 Datum Id:	Geodetic Survey of 1984
VSC1 Verification Status:	REVIEWED
Collect Username:	SHIRAH_GK
Collect Date:	04/26/2023
Collect Affiliation:	Not reported
Map Source:	hybrid
Map Source Scale:	9244649
Interpolation Scale:	Not reported
Verifier Username:	SHIRAH_GK
Verifier Affiliation:	Not reported
Verification Date:	04/26/2023
Verified Coordinate Method Id:	GPS with Wide-Area Augmentation Service Correction
Source Database Name Code:	ERIC
CMC2 Coordinate Method ID Code:	DPHO
DC4 Datum ID Code:	WGS84
Verified Coordinate Method ID Code:	WGPS
Comments:	Alternate ID: 509502943
Latitude/Longitude (deg/min/sec):	26 19 / 80 8

DWM CONTAM:

ALDOS CLEANERS (Continued) **S130458024**

Name:	ALDOS CLEANERS
Address:	6030 SW 18TH STREET
City,State,Zip:	BOCA RATON, FL
Program Site Id:	ERIC_5188
Lat DD:	26
Lat MM:	19
Lat SS:	53.5126
Long DD:	80
Long MM:	8
Long SS:	13.0159
Office/ District:	SED
Program Area:	DRYCLEANING
Priority Score:	Not reported
Datum:	WGS84
Method:	DPHO
Facility Status:	Open-ERIC
Facility Type:	Not reported
Score Effective Date:	Not reported
Score When Ranked:	Not reported
Rank:	Not reported
Operator:	Not reported
Phone:	Not reported
Name Changed:	Not reported
Addr Changed:	Not reported
Related Party ID:	Not reported
Primary RP Role:	Not reported
RP Begin Date:	Not reported
RP Name:	Not reported
RP Address1:	Not reported
RP Address2:	Not reported
RP City:	Not reported
RP State:	Not reported
RP Zip5:	Not reported
RP Zip4:	Not reported
Contact:	Not reported
RP Phone:	Not reported
RP Extension:	Not reported
Site Manager:	Ginger Shirah

A4 **CACHE CLEANERS** **DWM CONTAM S125960790**
WNW **6060 SW 18TH ST** **ERIC WASTE CLEANUP N/A**
1/4-1/2 **BOCA RATON, FL 33433**
0.308 mi.
1626 ft. **Site 3 of 3 in cluster A**

Relative: **Lower**
Actual: **10 ft.**

DWM CONTAM:

Name:	CACHE CLEANERS
Address:	6060 SW 18TH ST
City,State,Zip:	BOCA RATON, FL
Program Site Id:	ERIC_5165
Lat DD:	26
Lat MM:	19
Lat SS:	55.5193
Long DD:	80
Long MM:	8
Long SS:	18.2225
Office/ District:	SED
Program Area:	DRYCLEANING

CACHE CLEANERS (Continued) **S125960790**

Priority Score:	Not reported
Datum:	NAD83
Method:	WGPS
Facility Status:	Closed-ERIC
Facility Type:	Not reported
Score Effective Date:	Not reported
Score When Ranked:	Not reported
Rank:	Not reported
Operator:	Not reported
Phone:	Not reported
Name Changed:	Not reported
Addr Changed:	Not reported
Related Party ID:	Not reported
Primary RP Role:	Not reported
RP Begin Date:	Not reported
RP Name:	Not reported
RP Address1:	Not reported
RP Address2:	Not reported
RP City:	Not reported
RP State:	Not reported
RP Zip5:	Not reported
RP Zip4:	Not reported
Contact:	Not reported
RP Phone:	Not reported
RP Extension:	Not reported
Site Manager:	Not reported

ERIC WASTE CLEANUP:

ERIC ID:	ERIC_5165
Name:	Cache Cleaners
Address:	6060 SW 18TH ST
City,State,Zip:	BOCA RATON, FL 33433
County:	PALM BEACH
Status:	CLOSED
Source Facility Name:	CACHE CLEANERS
Source Facility ID:	9501994
Program:	Drycleaning Solvent Cleanup Program
Program Type:	DRYCLEANING
Program Status:	Ineligible
District:	SED - Southeast District
WMD:	SFWMD - South Florida Water Management District
ICR Indicator:	N
Discharge Date:	Not reported
Method ID:	WGPS
Object of Interest:	FACIL
Proximity to Object:	ENTRA
Lat DD:	26
Lat MM:	19
Lat SS:	Not reported
Long DD:	80
Long MM:	8
Long SS:	Not reported
X Coord:	784764.02837
Y Coord:	264629.39555
GIS ALB X:	784764.0307
GIS ALB Y:	264629.40086
Collector Username:	ERIC_HAZARD_INIT_LOAD

CACHE CLEANERS (Continued) **S125960790**

Collection Date:	06/23/2016
Map Source:	Not reported
Map Source Scale:	Not reported
Interpolation Scale:	Not reported
Coordinate Accuracy ID:	3
Site Manager:	Not reported
Site Phase Description:	Phase 1 - Initial Assessment
Offsite Contamination Key:	CONTAMUNKNOWN
DATUM ID:	NAD83

Documents:
Object ID: 14730

B5 **LA RESIDENCE CONDOMINIUM** **UST FINDER** **1028255341**
North **23200 CAMINO DEL MAR DR** **UST FINDER RELEASE** **N/A**
1/4-1/2 **BOCA RATON, FL 33433**
0.335 mi.
1770 ft. **Site 1 of 2 in cluster B**

Relative: **Lower**
Actual: **9 ft.**

UST FINDER:

Object ID:	63307
Facility ID:	FL9806585
Name:	LA RESIDENCE CONDOMINIUM
Address:	23200 CAMINO DEL MAR DR
City,State,Zip:	BOCA RATON, FL 33433
Address Match Type:	PointAddress
Open USTs:	0
Closed USTs:	1
TOS USTs:	0
Population 1500ft:	1360
Private Wells 1500ft:	0
Within 100yr Floodplain:	No
Land Use:	Developed, Open Space
Within SPA:	No
SPA PWS Facility ID:	Not reported
SPA Water Type:	Not reported
SPA Facility Type:	Not reported
SPA HUC12:	Not reported
Within WHPA:	Yes
WHPA PWS Facility ID:	FL4060163_275638307
WHPA Water Type:	GW - Ground water
WHPA Facility Type:	WL - Well
WHPA HUC12:	030902061100
Facility Status:	Closed UST(s)
Date of Last Inspection:	Not reported
EPA Region:	4
Tribe:	Not reported
Coordinate Source:	Geocode
X Coord:	-80.1314933799999
Y Coord:	26.332515587
Latitude:	26.3325155867332
Longitude:	-80.1314933799413

UST FINDER:

Object ID:	290034
Facility ID:	FL9806585
Tank ID:	FL9806585-1
Tank Status:	Closed

LA RESIDENCE CONDOMINIUM (Continued) **1028255341**

Installation Date:	Not reported
Removal Date:	Not reported
Tank Capacity:	550
Substances:	Emerg Generator Diesel
Tank Wall Type:	Not reported

UST FINDER RELEASE:

Object ID:	125134
Facility ID:	FL9806585
Lust ID:	FL8244
Name:	LA RESIDENCE CONDOMINIUM
Address:	23200 CAMINO DEL MAR DR
City,State,Zip:	BOCA RATON, FL 0
Address Match Type:	PointAddress
Reported Date:	1999/01/08 15:59:59+00
Status:	No Further Action
Substance:	Not reported
Population within 1500ft:	1360
Domestic Wells within 1500ft:	0
Land Use:	Developed, Open Space
Within SPA:	No
SPA PWS Facility ID:	Not reported
SPA Water Type:	Not reported
SPA Facility Type:	Not reported
SPA HUC12:	Not reported
Within WHPA:	Yes
WHPA PWS Facility ID:	FL4060163_275638307
WHPA Water Type:	GW - Ground water
WHPA Facility Type:	WL - Well
WHPA HUC12:	030902061100
Within 100yr Floodplain:	No
Tribe:	Not reported
EPA Region:	4
NFA Letter 1:	Not reported
NFA Letter 2:	Not reported
NFA Letter 3:	Not reported
NFA Letter 4:	Not reported
Closed With Residual Contaminate:	Not reported
Coordinate Source:	Geocode
X Coord:	-80.13149
Y Coord:	26.33252
Latitude:	26.3325199999999
Longitude:	-80.1314899999999

B6 **LA RESIDENCE CONDOMINIUM** **LUST** **U003974581**
North **23200 CAMINO DEL MAR DR** **UST** **N/A**
1/4-1/2 **BOCA RATON, FL 33433** **DWM CONTAM**
0.335 mi. **Financial Assurance**
1770 ft. **Site 2 of 2 in cluster B**

Relative: **Lower**
Actual: **9 ft.**

LUST:

Name:	LA RESIDENCE CONDOMINIUM
Address:	23200 CAMINO DEL MAR DR
City,State,Zip:	BOCA RATON, FL 33433
Region:	STATE
Facility Id:	9806585

LA RESIDENCE CONDOMINIUM (Continued) **U003974581**

Facility Status:	CLOSED
Facility Type:	B - Residential
Facility Phone:	(954)497-5498
Facility Cleanup Rank:	Not reported
District:	Southeast District
Lat/Long (dms):	26 19 55.5232999 / 80 7 53.4658999
Section:	Not reported
Township:	Not reported
Range:	Not reported
Feature:	Not reported
Method:	Not reported
Datum:	Not reported
Score:	Not reported
Score Effective Date:	Not reported
Score When Ranked:	Not reported
Operator:	BARRY HELFANBEIN
Name Update:	Not reported
Address Update:	Not reported

Petroleum Cleanup PCT Facility Score:

Facility Cleanup Status:	NREQ - NOT REQUIRED
Contact:	BARRY HELFANBEIN
Contact Company:	LA RESIDENCE CONDOMINIUM
Contact Address:	23200 CAMINO DELMAR DR
Contact City/State/Zip:	BOCA RATON, FL 33433
Phone:	(954)497-5498
Bad Address Ind:	N
State:	FL
Zip:	33433
Score:	Not reported
Score Effective Date:	Not reported
Related Party ID:	56324
Primary RP Role:	ACCOUNT OWNER
RP Begin Date:	2004-06-01
RP Zip:	Not reported
RP Extension:	Not reported

Discharge Cleanup Summary:

Discharge Date:	1/8/1999
PCT Discharge Combined:	Not reported
Cleanup Required:	N - NO CLEANUP REQUIRED
Discharge Cleanup Status:	NREQ - CLEANUP NOT REQUIRED
Disch Cleanup Status Date:	5/20/2004
Cleanup Work Status:	COMPLETED
Information Source:	D - DISCHARGE NOTIFICATION
Other Source Description:	Not reported
Eligibility Indicator:	I - INELIGIBLE
Site Manager:	Not reported
Site Mgr End Date:	Not reported
Tank Office:	-

Task Information:

District:	SED
Facility ID:	9806585
Facility Status:	CLOSED
Facility Type:	B - Residential -
County:	PALM BEACH
County ID:	50

LA RESIDENCE CONDOMINIUM (Continued) **U003974581**

Cleanup Eligibility Status:	I
Source Effective Date:	Not reported
Discharge Date:	01-08-1999
Cleanup Required:	N - NO CLEANUP REQUIRED
Discharge Cleanup Status:	NREQ - CLEANUP NOT REQUIRED
Disch Cleanup Status Date:	05-20-2004
SRC Action Type:	Not reported
SRC Submit Date:	Not reported
SRC Review Date:	Not reported
SRC Completion Status:	Not reported
SRC Issue Date:	Not reported
SRC Comment:	Not reported
Cleanup Work Status:	COMPLETED
Site Mgr:	Not reported
Site Mgr End Date:	Not reported
Tank Office:	Not reported
SR Task ID:	Not reported
SR Cleanup Responsible:	Not reported
SR Funding Eligibility Type:	Not reported
SR Actual Cost:	Not reported
SR Completion Date:	Not reported
SR Payment Date:	Not reported
SR Oral Date:	Not reported
SR Written Date:	Not reported
SR Soil Removal:	Not reported
SR Free Product Removal:	Not reported
SR Soil Tonnage Removed:	Not reported
SR Soil Treatment:	Not reported
SR Other Treatment:	Not reported
SR Alternate Proc Received Date:	Not reported
SR Alternate Procedure Status:	Not reported
SR Alternate Procedure Status Date:	Not reported
SR Alternate Procedure Comments:	Not reported
SA Task ID:	Not reported
SA Cleanup Responsible:	Not reported
SA Funding Eligibility Type:	Not reported
SA Actual Cost:	Not reported
SA Completion Date:	Not reported
SA Payment Date:	Not reported
RAP Task ID:	Not reported
RAP Cleanup Responsible ID:	Not reported
RAP Funding Eligibility Type:	Not reported
RAP Actual Cost:	Not reported
RAP Completion Date:	Not reported
RAP Payment Date:	Not reported
RAP Last Order Approved:	Not reported
RA Task ID:	Not reported
RA Cleanup Responsible:	Not reported
RA Funding Eligibility Type:	Not reported
RA Years to Complete:	Not reported
RA Actual Cost:	Not reported

Click here for Florida Oculus:

UST:

Facility ID:	9806585
Name:	LA RESIDENCE CONDOMINIUM

LA RESIDENCE CONDOMINIUM (Continued) **U003974581**

Address:	23200 CAMINO DEL MAR DR
City,State,Zip:	BOCA RATON, FL 33433
Facility Phone:	9544975498
Facility Status:	CLOSED
Facility Type:	B
Type Description:	Residential
Depco:	P
Region:	STATE
Positioning Method:	Not reported
Latitude/Longitude:	Not reported

UST:

Tank ID:	1
Tank Capacity:	550
Tank Location:	UNDERGROUND
Tank Status:	B-Removed from Site
Status Date:	01/01/1999
Install Date:	Not reported
Substance:	G
Content Description:	Emerg Generator Diesel
Vessel Indicator:	TANK
DEP Contractor:	P

Owner:

Owner ID:	56324
Owner Name:	LA RESIDENCE CONDOMINIUM
Owner Address:	23200 CAMINO DELMAR DR
Owner Address 2:	ATTN: BARRY HELFANBEIN
Owner City,State,Zip:	BOCA RATON, FL 33433
Owner Contact:	BARRY HELFANBEIN
Owner Phone:	9544975498

Click here for Florida Oculus:

DWM CONTAM:

Name:	LA RESIDENCE CONDOMINIUM
Address:	23200 CAMINO DEL MAR DR
City,State,Zip:	BOCA RATON, FL
Program Site Id:	9806585
Lat DD:	Not reported
Lat MM:	Not reported
Lat SS:	Not reported
Long DD:	Not reported
Long MM:	Not reported
Long SS:	Not reported
Office/ District:	SED
Program Area:	PETROLEUM
Priority Score:	Not reported
Datum:	Not reported
Method:	Not reported
Facility Status:	CLOSED-STCM
Facility Type:	Not reported
Score Effective Date:	Not reported
Score When Ranked:	Not reported
Rank:	Not reported
Operator:	Not reported

LA RESIDENCE CONDOMINIUM (Continued) **U003974581**

Phone:	Not reported
Name Changed:	Not reported
Addr Changed:	Not reported
Related Party ID:	Not reported
Primary RP Role:	Not reported
RP Begin Date:	Not reported
RP Name:	Not reported
RP Address1:	Not reported
RP Address2:	Not reported
RP City:	Not reported
RP State:	Not reported
RP Zip5:	Not reported
RP Zip4:	Not reported
Contact:	Not reported
RP Phone:	Not reported
RP Extension:	Not reported
Site Manager:	Not reported

FL Financial Assurance 3:

Name:	LA RESIDENCE CONDOMINIUM
Address:	23200 CAMINO DEL MAR DR
City,State,Zip:	BOCA RATON, FL 33433
Region:	3
Facility ID:	9806585
Facility Phone:	9544975498
Facility Status:	CLOSED
Facility Type:	B
Type Description:	Residential
DEP CO:	P
Finaincial Responsibility:	NONE
Insurance Company:	Not reported
Effective Date:	Not reported
Expire Date:	Not reported
Owner ID:	56324
Onwer Name:	LA RESIDENCE CONDOMINIUM
Owner Address:	23200 CAMINO DELMAR DR
Owner Address2:	ATTN: BARRY HELFANBEIN
Owner City,St,Zip:	BOCA RATON, FL 33433
Contact:	BARRY HELFANBEIN
Resp Party Phone:	9544975498

C7 **DEERCREEK TOWERS I & II** **LUST** **U003167402**
SW **2430 & 2400 DEER CREEK COUNTRY CLUB BLVD** **UST** **N/A**
1/4-1/2 **DEERFIELD BEACH, FL 33442** **Financial Assurance**
0.421 mi.
2225 ft. **Site 1 of 2 in cluster C**

Relative:
Lower

Actual:
10 ft.

LUST:

Name:	DEERCREEK TOWERS I & II
Address:	2430 & 2400 DEER CREEK COUNTRY CLUB BLVD
City,State,Zip:	DEERFIELD BEACH, FL 33442
Region:	STATE
Facility Id:	9602254
Facility Status:	CLOSED
Facility Type:	C - Fuel user/Non-retail
Facility Phone:	(954)351-1171
Facility Cleanup Rank:	6077

DEERCREEK TOWERS I & II (Continued) **U003167402**

District:	Southeast District
Lat/Long (dms):	26 19 14.5699000 / 80 8 9.56939999
Section:	Not reported
Township:	Not reported
Range:	Not reported
Feature:	Not reported
Method:	AGPS
Datum:	Not reported
Score:	25
Score Effective Date:	2009-08-04 00:00:00
Score When Ranked:	29
Operator:	KEVIN KOENIG
Name Update:	Not reported
Address Update:	2021-01-11 00:00:00

Petroleum Cleanup PCT Facility Score:

Facility Cleanup Status:	CMPL - COMPLETED
Contact:	SUE A GRANIE
Contact Company:	COUNTRY CLUB ESTATES I ASSOCIATION
Contact Address:	2414 DEERCREEK COUNTRY CLUB BLVD
Contact City/State/Zip:	DEERFIELD BEACH, FL 33442
Phone:	(954)421-7351
Bad Address Ind:	N
State:	FL
Zip:	33442
Score:	25
Score Effective Date:	2009-08-04 00:00:00
Related Party ID:	44737
Primary RP Role:	ACCOUNT OWNER
RP Begin Date:	1996-10-15
RP Zip:	Not reported
RP Extension:	Not reported

Discharge Cleanup Summary:

Discharge Date:	5/14/1998
PCT Discharge Combined:	Not reported
Cleanup Required:	R - CLEANUP REQUIRED
Discharge Cleanup Status:	SRCR - SRCR COMPLETE
Disch Cleanup Status Date:	2/2/2021
Cleanup Work Status:	COMPLETED
Information Source:	D - DISCHARGE NOTIFICATION
Other Source Description:	Not reported
Eligibility Indicator:	E - ELIGIBLE
Site Manager:	GOMOLKA_J
Site Mgr End Date:	2/2/2021
Tank Office:	PCLP6 - BROWARD CNTY ENVIRONMENTAL PROTECTION DEPT

Petroleum Cleanup Program Eligibility:

Facility ID:	9602254
Discharge Date:	5/14/1998
Pct Discharge Combined With:	Not reported
Cleanup Required:	R - CLEANUP REQUIRED
Discharge Cleanup Status:	SRCR - SRCR COMPLETE
Disch Cleanup Status Date:	2/2/2021
Cleanup Work Status:	COMPLETED
Information Source:	D - DISCHARGE NOTIFICATION
Other Source Description:	ova readings on soils
Application Received Date:	6/17/1999

DEERCREEK TOWERS I & II (Continued) **U003167402**

Cleanup Program:	P - PETROLEUM LIABILITY AND RESTORATION INSURANCE PROGRAM
Eligibility Status:	6/17/1999
Elig Status Date:	6/17/1999
Letter Of Intent Date:	Not reported
Redetermined:	No
Inspection Date:	5/14/1998
Site Manager:	GOMOLKA_J
Site Mgr End Date:	2/2/2021
Tank Office:	PCLP6 - BROWARD CNTY ENVIRONMENTAL PROTECTION DEPT
Deductible Amount:	10000
Deductible Paid To Date:	0
Co-Pay Amount:	Not reported
Co-Pay Paid To Date:	0
Cap Amount:	300000

Contaminated Media:

Discharge Date:	5/14/1998
Pct Discharge Combined With:	Not reported
Cleanup Required:	R - CLEANUP REQUIRED
Discharge Cleanup Status:	SRCR - SRCR COMPLETE
Disch Cleanup Status Date:	2/2/2021
Cleanup Work Status:	COMPLETED
Information Source:	D - DISCHARGE NOTIFICATION
Other Source Description:	ova readings on soils
Elig Indicator:	E - ELIGIBLE
Site Manager:	GOMOLKA_J
Site Mgr End Date:	2/2/2021
Tank Office:	PCLP6 - BROWARD CNTY ENVIRONME
Contaminated Drinking Wells:	Not reported
Contaminated Monitoring Well:	No
Contaminated Soil:	Yes
Contaminated Surface Water:	No
Contaminated Ground Water:	No
Pollutant:	G - Emerg Generator Diesel
Pollutant Other Description:	3000 PPM OVA ON SOIL.
Gallons Discharged:	Not reported

Task Information:

District:	SED
Facility ID:	9602254
Facility Status:	CLOSED
Facility Type:	C - Fuel user/Non-retail -
County:	BROWARD
County ID:	6
Cleanup Eligibility Status:	E
Source Effective Date:	Not reported
Discharge Date:	05-14-1998
Cleanup Required:	R - CLEANUP REQUIRED
Discharge Cleanup Status:	SA - SA ONGOING
Disch Cleanup Status Date:	07-24-2017
SRC Action Type:	Not reported
SRC Submit Date:	Not reported
SRC Review Date:	Not reported
SRC Completion Status:	Not reported
SRC Issue Date:	Not reported
SRC Comment:	Not reported
Cleanup Work Status:	INACTIVE
Site Mgr:	GOMOLKA_J

DEERCREEK TOWERS I & II (Continued) **U003167402**

Site Mgr End Date:	Not reported
Tank Office:	PCLP6 - Broward County
SR Task ID:	Not reported
SR Cleanup Responsible:	Not reported
SR Funding Eligibility Type:	Not reported
SR Actual Cost:	Not reported
SR Completion Date:	Not reported
SR Payment Date:	Not reported
SR Oral Date:	Not reported
SR Written Date:	Not reported
SR Soil Removal:	Not reported
SR Free Product Removal:	Not reported
SR Soil Tonnage Removed:	Not reported
SR Soil Treatment:	Not reported
SR Other Treatment:	Not reported
SR Alternate Proc Received Date:	Not reported
SR Alternate Procedure Status:	Not reported
SR Alternate Procedure Status Date:	Not reported
SR Alternate Procedure Comments:	Not reported
SA Task ID:	66407
SA Cleanup Responsible:	Not reported
SA Funding Eligibility Type:	Not reported
SA Actual Cost:	Not reported
SA Completion Date:	Not reported
SA Payment Date:	Not reported
RAP Task ID:	Not reported
RAP Cleanup Responsible ID:	Not reported
RAP Funding Eligibility Type:	Not reported
RAP Actual Cost:	Not reported
RAP Completion Date:	Not reported
RAP Payment Date:	Not reported
RAP Last Order Approved:	Not reported
RA Task ID:	Not reported
RA Cleanup Responsible:	Not reported
RA Funding Eligibility Type:	Not reported
RA Years to Complete:	Not reported
RA Actual Cost:	Not reported

Click here for Florida Oculus:

UST:

Facility ID:	9602254
Name:	DEERCREEK TOWERS I & II
Address:	2430 & 2400 DEER CREEK COUNTRY CLUB BLVD
City,State,Zip:	DEERFIELD BEACH, FL 33442
Facility Phone:	9543511171
Facility Status:	CLOSED
Facility Type:	C
Type Description:	Fuel user/Non-retail
Depco:	P
Region:	STATE
Positioning Method:	AGPS
Latitude/Longitude:	26 19 17 / 80 8 8

UST:

Tank ID:	2
Tank Capacity:	550

DEERCREEK TOWERS I & II (Continued) **U003167402**

Tank Location: UNDERGROUND
Tank Status: B-Removed from Site
Status Date: 05/01/1998
Install Date: Not reported
Substance: G
Content Description: Emerg Generator Diesel
Vessel Indicator: TANK
DEP Contractor: P

Owner:
Owner ID: 44737
Owner Name: COUNTRY CLUB ESTATES I ASSOCIATION
Owner Address: 2414 DEERCREEK COUNTRY CLUB BLVD
Owner Address 2: Not reported
Owner City,State,Zip: DEERFIELD BEACH, FL 33442
Owner Contact: SUE A GRANIE
Owner Phone: 9544217351

Tank ID: 1
Tank Capacity: 550
Tank Location: UNDERGROUND
Tank Status: B-Removed from Site
Status Date: 05/01/1998
Install Date: Not reported
Substance: G
Content Description: Emerg Generator Diesel
Vessel Indicator: TANK
DEP Contractor: P

Owner:
Owner ID: 44737
Owner Name: COUNTRY CLUB ESTATES I ASSOCIATION
Owner Address: 2414 DEERCREEK COUNTRY CLUB BLVD
Owner Address 2: Not reported
Owner City,State,Zip: DEERFIELD BEACH, FL 33442
Owner Contact: SUE A GRANIE
Owner Phone: 9544217351

Click here for Florida Oculus:

FL Financial Assurance 3:
Name: DEERCREEK TOWERS I & II
Address: 2430 & 2400 DEER CREEK COUNTRY CLUB BLVD
City,State,Zip: DEERFIELD BEACH, FL 33442
Region: 3
Facility ID: 9602254
Facility Phone: 9543511171
Facility Status: CLOSED
Facility Type: C
Type Description: Fuel user/Non-retail
DEP CO: P
Finaincial Responsibility: INSURANCE
Insurance Company: FPLIPA
Effective Date: 11/14/1996
Expire Date: 11/14/1997

DEERCREEK TOWERS I & II (Continued) **U003167402**

Owner ID:	44737
Onwer Name:	COUNTRY CLUB ESTATES I ASSOCIATION
Owner Address:	2414 DEERCREEK COUNTRY CLUB BLVD
Owner Address2:	Not reported
Owner City,St,Zip:	DEERFIELD BEACH, FL 33442
Contact:	SUE A GRANIE
Resp Party Phone:	9544217351

Name:	DEERCREEK TOWERS I & II
Address:	2430 & 2400 DEER CREEK COUNTRY CLUB BLVD
City,State,Zip:	DEERFIELD BEACH, FL 33442
Region:	3
Facility ID:	9602254
Facility Phone:	9543511171
Facility Status:	CLOSED
Facility Type:	C
Type Description:	Fuel user/Non-retail
DEP CO:	P
Finaincial Responsibility:	INSURANCE
Insurance Company:	FPLIPA
Effective Date:	11/14/1997
Expire Date:	11/14/1999
Owner ID:	44737
Onwer Name:	COUNTRY CLUB ESTATES I ASSOCIATION
Owner Address:	2414 DEERCREEK COUNTRY CLUB BLVD
Owner Address2:	Not reported
Owner City,St,Zip:	DEERFIELD BEACH, FL 33442
Contact:	SUE A GRANIE
Resp Party Phone:	9544217351

C8 **DEERCREEK TOWERS I & II** **DWM CONTAM** **S127018163**
SW **2430 & 2400 DEER CREEK COUNTRY CLUB BLVD** **N/A**
1/4-1/2 **DEERFIELD BEACH, FL**
0.421 mi.
2225 ft. **Site 2 of 2 in cluster C**

Relative:
Lower

Actual:
10 ft.

DWM CONTAM:

Name:	DEERCREEK TOWERS I & II
Address:	2430 & 2400 DEER CREEK COUNTRY CLUB BLVD
City,State,Zip:	DEERFIELD BEACH, FL
Program Site Id:	9602254
Lat DD:	26
Lat MM:	19
Lat SS:	17
Long DD:	80
Long MM:	8
Long SS:	8
Office/ District:	SED
Program Area:	PETROLEUM
Priority Score:	Not reported
Datum:	Not reported
Method:	AGPS
Facility Status:	CLOSED-STCM
Facility Type:	Not reported
Score Effective Date:	Not reported
Score When Ranked:	Not reported
Rank:	Not reported
Operator:	Not reported

DEERCREEK TOWERS I & II (Continued) **S127018163**

Phone:	Not reported
Name Changed:	Not reported
Addr Changed:	Not reported
Related Party ID:	Not reported
Primary RP Role:	Not reported
RP Begin Date:	Not reported
RP Name:	Not reported
RP Address1:	Not reported
RP Address2:	Not reported
RP City:	Not reported
RP State:	Not reported
RP Zip5:	Not reported
RP Zip4:	Not reported
Contact:	Not reported
RP Phone:	Not reported
RP Extension:	Not reported
Site Manager:	Not reported

D9 **FORMER MIZNER TRAIL GOLF COURSE MAINT AREA PART A** **DWM CONTAM** **S126322050**
North **22962 CAMINO DEL MAR** **RESP PARTY** **N/A**
1/4-1/2 **BOCA RATON, FL 33433** **SITE INV SITES**
0.470 mi. **ERIC WASTE CLEANUP**
2484 ft. **Site 1 of 2 in cluster D**

Relative: **Lower**
Actual: **10 ft.**

DWM CONTAM:

Name:	CAMINO DEL MAR COUNTRY CLUB
Address:	22962 CAMINO DEL MAR
City,State,Zip:	BOCA RATON, FL
Program Site Id:	ERIC_6343
Lat DD:	26
Lat MM:	20
Lat SS:	6.2436
Long DD:	80
Long MM:	7
Long SS:	53.835
Office/ District:	SED
Program Area:	RESPONSPARTY
Priority Score:	Not reported
Datum:	NAD83
Method:	WGPS
Facility Status:	Closed-ERIC
Facility Type:	Not reported
Score Effective Date:	Not reported
Score When Ranked:	Not reported
Rank:	Not reported
Operator:	Not reported
Phone:	Not reported
Name Changed:	Not reported
Addr Changed:	Not reported
Related Party ID:	Not reported
Primary RP Role:	Not reported
RP Begin Date:	Not reported
RP Name:	Not reported
RP Address1:	Not reported
RP Address2:	Not reported
RP City:	Not reported
RP State:	Not reported
RP Zip5:	Not reported

FORMER MIZNER TRAIL GOLF COURSE MAINT AREA PART A - 2009 (Continued) **S126322050**

RP Zip4:	Not reported
Contact:	Not reported
RP Phone:	Not reported
RP Extension:	Not reported
Site Manager:	Not reported

Name:	CAMINO DEL MAR COUNTRY CLUB
Address:	22962 CAMINO DEL MAR
City,State,Zip:	BOCA RATON, FL
Program Site Id:	ERIC_6343
Lat DD:	26
Lat MM:	20
Lat SS:	6.2436
Long DD:	80
Long MM:	7
Long SS:	53.835
Office/ District:	SED
Program Area:	SIS
Priority Score:	Not reported
Datum:	NAD83
Method:	WGPS
Facility Status:	Closed-ERIC
Facility Type:	Not reported
Score Effective Date:	Not reported
Score When Ranked:	Not reported
Rank:	Not reported
Operator:	Not reported
Phone:	Not reported
Name Changed:	Not reported
Addr Changed:	Not reported
Related Party ID:	Not reported
Primary RP Role:	Not reported
RP Begin Date:	Not reported
RP Name:	Not reported
RP Address1:	Not reported
RP Address2:	Not reported
RP City:	Not reported
RP State:	Not reported
RP Zip5:	Not reported
RP Zip4:	Not reported
Contact:	Not reported
RP Phone:	Not reported
RP Extension:	Not reported
Site Manager:	Not reported

RESP PARTY:

Name:	FORMER MIZNER TRAIL GOLF COURSE MAINT AREA PART A - 2009
Address:	22962 CAMINO DEL MAR
City,State,Zip:	BOCA RATON, FL 33433
District:	Southeast District
Site Id:	ERIC_6343
Project Id:	Not reported
Site Status:	CLOSED
Project Manager:	Not reported
OGC Case Number:	Not reported
Initial Date Received:	Not reported
Contaminants:	Not reported

FORMER MIZNER TRAIL GOLF COURSE MAINT AREA PART A - 2009 (Continued) **S126322050**

Offsite Cont Impact:	Not reported
Priority Score:	Not reported
Datum:	NAD83
Method ID:	WGPS
Feature:	Not reported
Object Of Interest:	DISCH
Proximity To Object:	APPRX
Collect Username:	CROSS, JUSTIN
Collect Affiliation:	Not reported
Collect Program Id:	Not reported
Collect Date:	2009-11-16 00:00:00
Map Series Used:	Not reported
Map Source Scale:	Not reported
Interpolation Scale:	Not reported
Coordinate Accuracy Id:	3
Verify Method Id:	Not reported
Verifier Username:	Not reported
Verifier Affiliation:	Not reported
Verifying Program Id:	Not reported
Verification Date:	Not reported
Decode for District:	Southeast District
Decode for Datum:	North American Datum of 1983
Decode for Method:	GPS with Wide-Area Augmentation Service Correction
Decode for Off Site COC:	Not reported
Decode for V_Method:	Not reported
Latitude/Longitude (deg/min/sec):	26 20 / 80 7
Source Facility Name:	Camino Del Mar Country Club
Source Facility ID:	67433
Program:	Responsible Party Cleanup
Program Type:	RESPONSPARTY
Program Status:	ACTIVE
WMD:	SFWMD
ICR Indicator:	N
Discharge Date:	Not reported
GIS ALBX:	785428.42000000004
GIS ALBY:	264981.03999999998
Site Manager:	Not reported
Site Phase Description:	Phase 0 - Discovery
Offsite Contamination Key:	CONTAMUNKNOWN

Documents:

Objectid:	15646

SITE INV SITES:

Name:	FORMER MIZNER TRAIL GOLF COURSE MAINT AREA PART A - 2009
Address:	22962 CAMINO DEL MAR
City,State,Zip:	BOCA RATON, FL 33433
Site Number:	6343
Alternate Site Number:	ERIC_6343
District:	Southeast District
Latitude/Longitude (deg/min/sec):	26 20 / 80 7
Datum:	NAD83
Decode of Datum:	North American Datum of 1983
Decode of Districtcd:	SED

ERIC WASTE CLEANUP:

FORMER MIZNER TRAIL GOLF COURSE MAINT AREA PART A - 2009 (Continued) **S126322050**

ERIC ID:	ERIC_6343
Name:	Former Mizner Trail Golf Course Maint Area Part A - 2009
Address:	22962 CAMINO DEL MAR
City,State,Zip:	BOCA RATON, FL 33433
County:	PALM BEACH
Status:	CLOSED
Source Facility Name:	Camino Del Mar Country Club
Source Facility ID:	67433
Program:	Responsible Party Cleanup
Program Type:	RESPONSPARTY
Program Status:	ACTIVE
District:	SED - Southeast District
WMD:	SFWMD - South Florida Water Management District
ICR Indicator:	N
Discharge Date:	Not reported
Method ID:	WGPS
Object of Interest:	DISCH
Proximity to Object:	APPRX
Lat DD:	26
Lat MM:	20
Lat SS:	Not reported
Long DD:	80
Long MM:	7
Long SS:	Not reported
X Coord:	785428.41767
Y Coord:	264981.03465
GIS ALB X:	785428.42
GIS ALB Y:	264981.04
Collector Username:	CROSS, JUSTIN
Collection Date:	11/16/2009
Map Source:	Not reported
Map Source Scale:	Not reported
Interpolation Scale:	Not reported
Coordinate Accuracy ID:	3
Site Manager:	Nikol Havranek
Site Phase Description:	Phase 0 - Discovery
Offsite Contamination Key:	CONTAMUNKNOWN
DATUM ID:	NAD83

Documents:
Object ID: 16245

ERIC ID:	ERIC_6343
Name:	Former Mizner Trail Golf Course Maint Area Part A - 2009
Address:	22962 CAMINO DEL MAR
City,State,Zip:	BOCA RATON, FL 33433
County:	PALM BEACH
Status:	CLOSED
Source Facility Name:	Camino Del Mar Country Club
Source Facility ID:	67433
Program:	Site Investigation Section
Program Type:	SIS
Program Status:	COMPLETE
District:	SED - Southeast District
WMD:	SFWMD - South Florida Water Management District
ICR Indicator:	N
Discharge Date:	Not reported

FORMER MIZNER TRAIL GOLF COURSE MAINT AREA PART A - 2009 (Continued) **S126322050**

Method ID:	WGPS
Object of Interest:	DISCH
Proximity to Object:	APPRX
Lat DD:	26
Lat MM:	20
Lat SS:	Not reported
Long DD:	80
Long MM:	7
Long SS:	Not reported
X Coord:	785428.41767
Y Coord:	264981.03465
GIS ALB X:	785428.42
GIS ALB Y:	264981.04
Collector Username:	CROSS, JUSTIN
Collection Date:	11/16/2009
Map Source:	Not reported
Map Source Scale:	Not reported
Interpolation Scale:	Not reported
Coordinate Accuracy ID:	3
Site Manager:	Nikol Havranek
Site Phase Description:	Phase 0 - Discovery
Offsite Contamination Key:	CONTAMUNKNOWN
DATUM ID:	NAD83

Documents:
Object ID: 16246

D10 **MIZNER TRAIL CAMINO DEL MAR GOLF COURSE CALVIN WON** **SPILLS** **S106440654**
North **22962 CAMINO DEL MAR** **RESP PARTY** **N/A**
1/4-1/2 **BOCA RATON, FL 33433**
0.470 mi.
2484 ft. **Site 2 of 2 in cluster D**

Relative:
Lower

Actual:
10 ft.

SPILLS:

Name:	Not reported
Address:	22962 CAMINO DEL MAR
City,State,Zip:	BOCA RATON, FL
OHMIT Incident Number:	44135
Incident Legacy:	Not reported
On-Scene Response:	Yes
Criminal Indicator:	No
Hurricane Indicator:	No
Incident Date:	09/02/2010
Incident Status:	Closed
Incident Report Date:	09/02/2010
Pollutant:	Motor oil
Pollutants Category:	Petroleum
Substance Spilled:	Motor oil
Amount Spilled (Gallons):	30
Pollutant - Unit Measure:	gallon
Pollutant:	Oil and Water Mixture
Pollutants Category:	Petroleum
Substance Spilled:	Oil and Water Mixture
Amount Spilled (Gallons):	0
Pollutant - Unit Measure:	gallon
Pollutant:	Gasoline

MIZNER TRAIL CAMINO DEL MAR GOLF COURSE CALVIN WONG PROPERTY (Continued) **S106440654**

Pollutants Category: Petroleum
Substance Spilled: Gasoline
Amount Spilled (Gallons): 0
Pollutant - Unit Measure: gallon

Incident Party Name: Burerki Karen
Description: Inland

Incident Party Name: Burerki Karen
Description: Inland

Incident Party Name: Burerki Karen
Description: Inland

Incident Party Name: Burerki Karen
Description: Inland

Incident Party Name: Burerki Karen
Description: Inland

Incident Party Name: Burerki Karen
Description: Inland

Incident Party Name: Burerki Karen
Description: Inland

Incident Party Name: Burerki Karen
Description: Inland

Incident Party Name: Burerki Karen
Description: Inland

Incident Party Name: Burerki Karen
Description: Inland

Incident Party Name: Burerki Karen
Description: Inland

Incident Party Name: Burerki Karen
Description: Inland

Incident Party Name: Burerki Karen
Description: Inland

Incident Party Name: Burerki Karen
Description: Inland

Incident Party Name: Burerki Karen
Description: Inland

Incident Party Name: Burerki Karen
Description: Inland

Incident Party Name: EPA
Description: Inland

Incident Party Name: EPA
Description: Inland

Incident Party Name: EPA

MIZNER TRAIL CAMINO DEL MAR GOLF COURSE CALVIN WONG PROPERTY (Continued) **S106440654**

Description: Inland

Incident Party Name: EPA
Description: Inland

Incident Party Name: EPA
Description: Inland

Incident Party Name: EPA
Description: Inland

Incident Party Name: EPA
Description: Inland

Incident Party Name: EPA
Description: Inland

Incident Party Name: EPA
Description: Inland

Incident Party Name: EPA
Description: Inland

Incident Party Name: EPA
Description: Inland

Incident Party Name: EPA
Description: Inland

Incident Party Name: EPA
Description: Inland

Incident Party Name: EPA
Description: Inland

Incident Party Name: EPA
Description: Inland

Incident Party Name: FDEP Southeast District
Description: Inland

Incident Party Name: FDEP Southeast District
Description: Inland

Incident Party Name: FDEP Southeast District
Description: Inland

Incident Party Name: FDEP Southeast District
Description: Inland

Incident Party Name: FDEP Southeast District
Description: Inland

Incident Party Name: FDEP Southeast District
Description: Inland

Incident Party Name: FDEP Southeast District

MIZNER TRAIL CAMINO DEL MAR GOLF COURSE CALVIN WONG PROPERTY (Continued) **S106440654**

Description: Inland

Incident Party Name: FDEP Southeast District
Description: Inland

Incident Party Name: FDEP Southeast District
Description: Inland

Incident Party Name: FDEP Southeast District
Description: Inland

Incident Party Name: FDEP Southeast District
Description: Inland

Incident Party Name: FDEP Southeast District
Description: Inland

Incident Party Name: FDEP Southeast District
Description: Inland

Incident Party Name: FDEP Southeast District
Description: Inland

Incident Party Name: FDEP Southeast District
Description: Inland

Incident Party Name: FDEP Southeast District
Description: Inland

Incident Party Name: K & K CAMINO BOCA RATON, INC.
Description: Inland

Incident Party Name: K & K CAMINO BOCA RATON, INC.
Description: Inland

Incident Party Name: K & K CAMINO BOCA RATON, INC.
Description: Inland

Incident Party Name: K & K CAMINO BOCA RATON, INC.
Description: Inland

Incident Party Name: K & K CAMINO BOCA RATON, INC.
Description: Inland

Incident Party Name: K & K CAMINO BOCA RATON, INC.
Description: Inland

Incident Party Name: K & K CAMINO BOCA RATON, INC.
Description: Inland

Incident Party Name: K & K CAMINO BOCA RATON, INC.
Description: Inland

Incident Party Name: K & K CAMINO BOCA RATON, INC.
Description: Inland

Incident Party Name: K & K CAMINO BOCA RATON, INC.
Description: Inland

Incident Party Name: K & K CAMINO BOCA RATON, INC.

MIZNER TRAIL CAMINO DEL MAR GOLF COURSE CALVIN WONG PROPERTY (Continued) **S106440654**

Description: Inland

Incident Party Name: K & K CAMINO BOCA RATON, INC.
Description: Inland

Incident Party Name: K & K CAMINO BOCA RATON, INC.
Description: Inland

Incident Party Name: K & K CAMINO BOCA RATON, INC.
Description: Inland

Incident Party Name: K & K CAMINO BOCA RATON, INC.
Description: Inland

Incident Party Name: K&K Camino Boca Raton, Inc.
Description: Inland

Incident Party Name: K&K Camino Boca Raton, Inc.
Description: Inland

Incident Party Name: K&K Camino Boca Raton, Inc.
Description: Inland

Incident Party Name: K&K Camino Boca Raton, Inc.
Description: Inland

Incident Party Name: K&K Camino Boca Raton, Inc.
Description: Inland

Incident Party Name: K&K Camino Boca Raton, Inc.
Description: Inland

Incident Party Name: K&K Camino Boca Raton, Inc.
Description: Inland

Incident Party Name: K&K Camino Boca Raton, Inc.
Description: Inland

Incident Party Name: K&K Camino Boca Raton, Inc.
Description: Inland

Incident Party Name: K&K Camino Boca Raton, Inc.
Description: Inland

Incident Party Name: K&K Camino Boca Raton, Inc.
Description: Inland

Incident Party Name: K&K Camino Boca Raton, Inc.
Description: Inland

Incident Party Name: K&K Camino Boca Raton, Inc.
Description: Inland

Incident Party Name: K&K Camino Boca Raton, Inc.
Description: Inland

Incident Party Name: K&K Camino Boca Raton, Inc.

MIZNER TRAIL CAMINO DEL MAR GOLF COURSE CALVIN WONG PROPERTY (Continued) **S106440654**

Description: Inland

Incident Party Name: SWS, Inc.
Description: Inland

Incident Party Name: SWS, Inc.
Description: Inland

Incident Party Name: SWS, Inc.
Description: Inland

Incident Party Name: SWS, Inc.
Description: Inland

Incident Party Name: SWS, Inc.
Description: Inland

Incident Party Name: SWS, Inc.
Description: Inland

Incident Party Name: SWS, Inc.
Description: Inland

Incident Party Name: SWS, Inc.
Description: Inland

Incident Party Name: SWS, Inc.
Description: Inland

Incident Party Name: SWS, Inc.
Description: Inland

Incident Party Name: SWS, Inc.
Description: Inland

Incident Party Name: SWS, Inc.
Description: Inland

Incident Party Name: SWS, Inc.
Description: Inland

Incident Party Name: SWS, Inc.
Description: Inland

Incident Party Name: SWS, Inc.
Description: Inland

Incident Party Name: SWS, Inc.
Description: Inland

Incident Party Name: SWS, Inc.
Description: Inland

Incident Party Name: Southwest Florida Water Management District
Description: Inland

Incident Party Name: Southwest Florida Water Management District
Description: Inland

Incident Party Name: Southwest Florida Water Management District
Description: Inland

Incident Party Name: Southwest Florida Water Management District

MIZNER TRAIL CAMINO DEL MAR GOLF COURSE CALVIN WONG PROPERTY (Continued) **S106440654**

Description: Inland

Incident Party Name: Southwest Florida Water Management District
Description: Inland

Incident Party Name: Southwest Florida Water Management District
Description: Inland

Incident Party Name: Southwest Florida Water Management District
Description: Inland

Incident Party Name: Southwest Florida Water Management District
Description: Inland

Incident Party Name: Southwest Florida Water Management District
Description: Inland

Incident Party Name: Southwest Florida Water Management District
Description: Inland

Incident Party Name: Southwest Florida Water Management District
Description: Inland

Incident Party Name: Southwest Florida Water Management District
Description: Inland

Incident Party Name: Southwest Florida Water Management District
Description: Inland

Incident Party Name: Southwest Florida Water Management District
Description: Inland

Incident Party Name: Southwest Florida Water Management District
Description: Inland

Incident Party Name: US COAST GUARD
Description: Inland

Incident Party Name: US COAST GUARD
Description: Inland

Incident Party Name: US COAST GUARD
Description: Inland

Incident Party Name: US COAST GUARD
Description: Inland

Incident Party Name: US COAST GUARD
Description: Inland

Incident Party Name: US COAST GUARD
Description: Inland

Incident Party Name: US COAST GUARD
Description: Inland

Incident Party Name: US COAST GUARD

MIZNER TRAIL CAMINO DEL MAR GOLF COURSE CALVIN WONG PROPERTY (Continued) **S106440654**

Description: Inland

Incident Party Name: US COAST GUARD
Description: Inland

Incident Party Name: US COAST GUARD
Description: Inland

Incident Party Name: US COAST GUARD
Description: Inland

Incident Party Name: US COAST GUARD
Description: Inland

Incident Party Name: US COAST GUARD
Description: Inland

Incident Party Name: US COAST GUARD
Description: Inland

Incident Party Name: US COAST GUARD
Description: Inland

RESP PARTY:

Name:	MIZNER TRAIL CAMINO DEL MAR GOLF COURSE CALVIN WONG PROPERTY
Address:	22962 CAMINO DEL MAR
City,State,Zip:	BOCA RATON, FL 33433
District:	Southeast District
Site Id:	176966
Project Id:	243502
Site Status:	OPEN
Project Manager:	HAVRANEK_N
OGC Case Number:	Not reported
Initial Date Received:	12/20/1999
Contaminants:	Not reported
Offsite Cont Impact:	N
Priority Score:	43
Datum:	NAD83
Method ID:	DPHO
Feature:	Old Maintenance Bldg
Object Of Interest:	CAP_RAP SITE
Proximity To Object:	EXACT
Collect Username:	WIERZBICKI_P
Collect Affiliation:	Florida Department of Environmental Protection
Collect Program Id:	CR
Collect Date:	05/10/2011
Map Series Used:	2004_DOQQ
Map Source Scale:	4618
Interpolation Scale:	4618
Coordinate Accuracy Id:	3
Verify Method Id:	DPHO
Verifier Username:	WIERZBICKI_P
Verifier Affiliation:	Florida Department of Environmental Protection
Verifying Program Id:	CL
Verification Date:	05/10/2011
Decode for District:	Southeast District

MIZNER TRAIL CAMINO DEL MAR GOLF COURSE CALVIN WONG PROPERTY (Continued) **S106440654**

Decode for Datum:	North American Datum of 1983
Decode for Method:	Digital Aerial Photography With Ground Control
Decode for Off Site COC:	No, the best available evidence (such as completed SAR) demonstrates that contamination above applicable standards or criteria DOES NOT extend offsite.
Decode for V_Method:	Digital Aerial Photography With Ground Control
Latitude/Longitude (deg/min/sec):	26 20 / 80 7
Source Facility Name:	Not reported
Source Facility ID:	Not reported
Program:	Not reported
Program Type:	Not reported
Program Status:	Not reported
WMD:	Not reported
ICR Indicator:	Not reported
Discharge Date:	Not reported
GIS ALBX:	Not reported
GIS ALBY:	Not reported
Site Manager:	Not reported
Site Phase Description:	Not reported
Offsite Contamination Key:	Not reported
Documents: Not reported	
Objectid:	Not reported

E11 **UNITED PARCEL SERVICE** **UST FINDER** **1028232129**
SE **1332 NW 3RD ST** **UST FINDER RELEASE** **N/A**
1/4-1/2 **DEERFIELD BEACH, FL 33442**
0.496 mi.
2620 ft. **Site 1 of 2 in cluster E**

Relative: **Lower**
Actual: **9 ft.**

UST FINDER:

Object ID:	81763
Facility ID:	FL8625857
Name:	UNITED PARCEL SERVICE
Address:	1332 NW 3RD ST
City,State,Zip:	DEERFIELD BEACH, FL 33442
Address Match Type:	Not reported
Open USTs:	3
Closed USTs:	7
TOS USTs:	0
Population 1500ft:	673
Private Wells 1500ft:	0
Within 100yr Floodplain:	No
Land Use:	Developed, Medium Intensity
Within SPA:	No
SPA PWS Facility ID:	Not reported
SPA Water Type:	Not reported
SPA Facility Type:	Not reported
SPA HUC12:	Not reported
Within WHPA:	Yes
WHPA PWS Facility ID:	FL4060163_275638307
WHPA Water Type:	GW - Ground water
WHPA Facility Type:	WL - Well
WHPA HUC12:	030902061100
Facility Status:	Open UST(s)
Date of Last Inspection:	Not reported
EPA Region:	4
Tribe:	Not reported
Coordinate Source:	State

UNITED PARCEL SERVICE (Continued) **1028232129**

X Coord: -80.1219444399999
Y Coord: 26.32027778
Latitude: 26.32027778
Longitude: -80.12194444

UST FINDER:
Object ID: 309015
Facility ID: FL8625857
Tank ID: FL8625857-3
Tank Status: Closed
Installation Date: Not reported
Removal Date: Not reported
Tank Capacity: 500
Substances: Waste Oil
Tank Wall Type: Not reported

Object ID: 197750
Facility ID: FL8625857
Tank ID: FL8625857-8
Tank Status: Open
Installation Date: 2007/07/01 15:59:59+00
Removal Date: Not reported
Tank Capacity: 12000
Substances: Vehicular Diesel
Tank Wall Type: Not reported

Object ID: 197751
Facility ID: FL8625857
Tank ID: FL8625857-9
Tank Status: Open
Installation Date: 2007/07/01 15:59:59+00
Removal Date: Not reported
Tank Capacity: 12000
Substances: Vehicular Diesel
Tank Wall Type: Not reported

Object ID: 197752
Facility ID: FL8625857
Tank ID: FL8625857-10
Tank Status: Open
Installation Date: 2007/07/01 15:59:59+00
Removal Date: Not reported
Tank Capacity: 12000
Substances: Unleaded Gas
Tank Wall Type: Not reported

Object ID: 267088
Facility ID: FL8625857
Tank ID: FL8625857-1
Tank Status: Closed
Installation Date: 1971/07/01 16:00:00+00
Removal Date: Not reported
Tank Capacity: 4000
Substances: Vehicular Diesel
Tank Wall Type: Not reported

Object ID: 267089
Facility ID: FL8625857

UNITED PARCEL SERVICE (Continued) **1028232129**

Tank ID: FL8625857-2
Tank Status: Closed
Installation Date: 1971/07/01 16:00:00+00
Removal Date: Not reported
Tank Capacity: 10000
Substances: Leaded Gas
Tank Wall Type: Not reported

Object ID: 220513
Facility ID: FL8625857
Tank ID: FL8625857-4
Tank Status: Closed
Installation Date: 1988/02/01 16:00:00+00
Removal Date: Not reported
Tank Capacity: 15000
Substances: Vehicular Diesel
Tank Wall Type: Not reported

Object ID: 220514
Facility ID: FL8625857
Tank ID: FL8625857-5
Tank Status: Closed
Installation Date: 1988/02/01 16:00:00+00
Removal Date: Not reported
Tank Capacity: 15000
Substances: Unleaded Gas
Tank Wall Type: Not reported

Object ID: 220515
Facility ID: FL8625857
Tank ID: FL8625857-6
Tank Status: Closed
Installation Date: 1988/02/01 16:00:00+00
Removal Date: Not reported
Tank Capacity: 4000
Substances: Waste Oil
Tank Wall Type: Not reported

Object ID: 220516
Facility ID: FL8625857
Tank ID: FL8625857-7
Tank Status: Closed
Installation Date: 1988/02/01 16:00:00+00
Removal Date: Not reported
Tank Capacity: 4000
Substances: New/Lube Oil
Tank Wall Type: Not reported

UST FINDER RELEASE:
Object ID: 125457
Facility ID: FL8625857
Lust ID: FL30660
Name: UNITED PARCEL SERVICE
Address: 1332 NW 3RD ST
City,State,Zip: DEERFIELD BEACH, FL 0
Address Match Type: Not reported

UNITED PARCEL SERVICE (Continued) **1028232129**

Reported Date:	1988/05/17 16:00:00+00
Status:	No Further Action
Substance:	Not reported
Population within 1500ft:	674
Domestic Wells within 1500ft:	0
Land Use:	Developed, Medium Intensity
Within SPA:	No
SPA PWS Facility ID:	Not reported
SPA Water Type:	Not reported
SPA Facility Type:	Not reported
SPA HUC12:	Not reported
Within WHPA:	Yes
WHPA PWS Facility ID:	FL4060163_275638307
WHPA Water Type:	GW - Ground water
WHPA Facility Type:	WL - Well
WHPA HUC12:	030902061100
Within 100yr Floodplain:	No
Tribe:	Not reported
EPA Region:	4
NFA Letter 1:	Not reported
NFA Letter 2:	Not reported
NFA Letter 3:	Not reported
NFA Letter 4:	Not reported
Closed With Residual Contaminate:	Not reported
Coordinate Source:	State
X Coord:	-80.1219399999999
Y Coord:	26.32028
Latitude:	26.32028
Longitude:	-80.1219399999999

E12 **UPS DEERFIELD BEACH FLDEE** **LUST 1000735971**
SE **1332 NW 3RD ST** **UST N/A**
1/4-1/2 **DEERFIELD BEACH, FL 33441** **DWM CONTAM**
0.496 mi. **Financial Assurance**
2620 ft. **Site 2 of 2 in cluster E** **BROWARD CO. HM**
HW GEN
Relative: **TIER 2**
Lower **NPDES**

Actual:
9 ft.

LUST:

Name:	UNITED PARCEL SERVICE
Address:	1332 NW 3RD ST
City,State,Zip:	DEERFIELD BEACH, FL 33442
Region:	STATE
Facility Id:	8625857
Facility Status:	OPEN
Facility Type:	C - Fuel user/Non-retail
Facility Phone:	(865)278-4590
Facility Cleanup Rank:	8533
District:	Southeast District
Lat/Long (dms):	26 19 17.52 / 80 7 21.8599999
Section:	35
Township:	47S
Range:	42E
Feature:	Not reported
Method:	AGPS
Datum:	0
Score:	60

UPS DEERFIELD BEACH FLDEE (Continued) **1000735971**

Score Effective Date:	2006-04-13 00:00:00
Score When Ranked:	10
Operator:	LADONNA OLIVER
Name Update:	Not reported
Address Update:	2016-04-13 00:00:00

Petroleum Cleanup PCT Facility Score:

Facility Cleanup Status:	CMPL - COMPLETED
Contact:	LADONNA OLIVER
Contact Company:	UNITED PARCEL SERVICE INC
Contact Address:	6001 E 8TH AVE
Contact City/State/Zip:	Hialeah, FL 33013
Phone:	(865)278-4590
Bad Address Ind:	N
State:	FL
Zip:	33442, 1649
Score:	60
Score Effective Date:	2006-04-13 00:00:00
Related Party ID:	22625
Primary RP Role:	ACCOUNT OWNER
RP Begin Date:	1991-09-18
RP Zip:	Not reported
RP Extension:	Not reported

Discharge Cleanup Summary:

Discharge Date:	5/17/1988
PCT Discharge Combined:	Not reported
Cleanup Required:	R - CLEANUP REQUIRED
Discharge Cleanup Status:	NFA - NFA COMPLETE
Disch Cleanup Status Date:	7/11/2007
Cleanup Work Status:	COMPLETED
Information Source:	E - EDI
Other Source Description:	Not reported
Eligibility Indicator:	E - ELIGIBLE
Site Manager:	GOMOLKA_J
Site Mgr End Date:	7/11/2007
Tank Office:	PCLP6 - BROWARD CNTY ENVIRONMENTAL PROTECTION DEPT

Petroleum Cleanup Program Eligibility:

Facility ID:	8625857
Discharge Date:	5/17/1988
Pct Discharge Combined With:	Not reported
Cleanup Required:	R - CLEANUP REQUIRED
Discharge Cleanup Status:	NFA - NFA COMPLETE
Disch Cleanup Status Date:	7/11/2007
Cleanup Work Status:	COMPLETED
Information Source:	E - EDI
Other Source Description:	Not reported
Application Received Date:	5/23/1988
Cleanup Program:	E - EARLY DETECTION INCENTIVE
Eligibility Status:	5/6/1991
Elig Status Date:	5/6/1991
Letter Of Intent Date:	5/23/1988
Redetermined:	No
Inspection Date:	9/16/1988
Site Manager:	GOMOLKA_J
Site Mgr End Date:	7/11/2007
Tank Office:	PCLP6 - BROWARD CNTY ENVIRONMENTAL PROTECTION DEPT

UPS DEERFIELD BEACH FLDEE (Continued) **1000735971**

Deductible Amount:	Not reported
Deductible Paid To Date:	0
Co-Pay Amount:	Not reported
Co-Pay Paid To Date:	0
Cap Amount:	0

Contaminated Media:

Discharge Date:	5/17/1988
Pct Discharge Combined With:	Not reported
Cleanup Required:	R - CLEANUP REQUIRED
Discharge Cleanup Status:	NFA - NFA COMPLETE
Disch Cleanup Status Date:	7/11/2007
Cleanup Work Status:	COMPLETED
Information Source:	E - EDI
Other Source Description:	Not reported
Elig Indicator:	E - ELIGIBLE
Site Manager:	GOMOLKA_J
Site Mgr End Date:	7/11/2007
Tank Office:	PCLP6 - BROWARD CNTY ENVIRONME
Contaminated Drinking Wells:	0
Contaminated Monitoring Well:	Yes
Contaminated Soil:	Yes
Contaminated Surface Water:	No
Contaminated Ground Water:	Yes
Pollutant:	B - Unleaded Gas
Pollutant Other Description:	Not reported
Gallons Discharged:	Not reported
Discharge Date:	5/17/1988
Pct Discharge Combined With:	Not reported
Cleanup Required:	R - CLEANUP REQUIRED
Discharge Cleanup Status:	NFA - NFA COMPLETE
Disch Cleanup Status Date:	7/11/2007
Cleanup Work Status:	COMPLETED
Information Source:	E - EDI
Other Source Description:	Not reported
Elig Indicator:	E - ELIGIBLE
Site Manager:	GOMOLKA_J
Site Mgr End Date:	7/11/2007
Tank Office:	PCLP6 - BROWARD CNTY ENVIRONME
Contaminated Drinking Wells:	0
Contaminated Monitoring Well:	Yes
Contaminated Soil:	Yes
Contaminated Surface Water:	No
Contaminated Ground Water:	Yes
Pollutant:	H - Generator/Pump Diesel
Pollutant Other Description:	Not reported
Gallons Discharged:	Not reported

Task Information:

District:	SED
Facility ID:	8625857
Facility Status:	OPEN
Facility Type:	C - Fuel user/Non-retail -
County:	BROWARD
County ID:	6
Cleanup Eligibility Status:	E
Source Effective Date:	06-18-2007
Discharge Date:	05-17-1988

UPS DEERFIELD BEACH FLDEE (Continued) **1000735971**

Cleanup Required:	R - CLEANUP REQUIRED
Discharge Cleanup Status:	NFA - NFA COMPLETE
Disch Cleanup Status Date:	07-11-2007
SRC Action Type:	NFA - NO FURTHER ACTION
SRC Submit Date:	03-09-2007
SRC Review Date:	05-09-2007
SRC Completion Status:	A - APPROVED
SRC Issue Date:	07-11-2007
SRC Comment:	Not reported
Cleanup Work Status:	COMPLETED
Site Mgr:	GOMOLKA_J
Site Mgr End Date:	07-11-2007
Tank Office:	PCLP6 - Broward County
SR Task ID:	26433
SR Cleanup Responsible:	RP - RESPONSIBLE PARTY
SR Funding Eligibility Type:	Not reported
SR Actual Cost:	Not reported
SR Completion Date:	Not reported
SR Payment Date:	Not reported
SR Oral Date:	Not reported
SR Written Date:	Not reported
SR Soil Removal:	Not reported
SR Free Product Removal:	Not reported
SR Soil Tonnage Removed:	Not reported
SR Soil Treatment:	Not reported
SR Other Treatment:	Not reported
SR Alternate Proc Received Date:	Not reported
SR Alternate Procedure Status:	Not reported
SR Alternate Procedure Status Date:	Not reported
SR Alternate Procedure Comments:	Not reported
SA Task ID:	79907
SA Cleanup Responsible:	RP - RESPONSIBLE PARTY
SA Funding Eligibility Type:	Not reported
SA Actual Cost:	Not reported
SA Completion Date:	Not reported
SA Payment Date:	Not reported
RAP Task ID:	Not reported
RAP Cleanup Responsible ID:	Not reported
RAP Funding Eligibility Type:	Not reported
RAP Actual Cost:	Not reported
RAP Completion Date:	Not reported
RAP Payment Date:	Not reported
RAP Last Order Approved:	Not reported
RA Task ID:	81001
RA Cleanup Responsible:	Not reported
RA Funding Eligibility Type:	Not reported
RA Years to Complete:	0
RA Actual Cost:	Not reported

Click here for Florida Oculus:

Broward Co. UST:

Name:	UPS DEERFIELD BEACH FLDEE
Address:	1332 NW 3RD ST
City,State,Zip:	DEERFIELD BEACH, FL 33441
DEP Site Id:	068625857
Facility ID:	00791

UPS DEERFIELD BEACH FLDEE (Continued) **1000735971**

Storage Tank ID:	00791-02
Tank Construction:	E. Fiberglass
Tank Size:	15000
Install Date:	02/28/1988
Tank Status:	B. Removed From Site
Substance:	B. Unleaded Gasoline
Tank Type:	Underground
Name:	UPS DEERFIELD BEACH FLDEE
Address:	1332 NW 3RD ST
City,State,Zip:	DEERFIELD BEACH, FL 33441
DEP Site Id:	068625857
Facility ID:	00791
Storage Tank ID:	00791-03
Tank Construction:	E. Fiberglass
Tank Size:	15000
Install Date:	02/28/1988
Tank Status:	B. Removed From Site
Substance:	B. Unleaded Gasoline
Tank Type:	Underground
Name:	UPS DEERFIELD BEACH FLDEE
Address:	1332 NW 3RD ST
City,State,Zip:	DEERFIELD BEACH, FL 33441
DEP Site Id:	068625857
Facility ID:	00791
Storage Tank ID:	00791-04
Tank Construction:	E. Fiberglass
Tank Size:	12000
Install Date:	09/12/2007
Tank Status:	U. In-Service
Substance:	B. Unleaded Gasoline
Tank Type:	Underground
Name:	UPS DEERFIELD BEACH FLDEE
Address:	1332 NW 3RD ST
City,State,Zip:	DEERFIELD BEACH, FL 33441
DEP Site Id:	068625857
Facility ID:	00791
Storage Tank ID:	00791-05
Tank Construction:	E. Fiberglass
Tank Size:	12000
Install Date:	09/12/2007
Tank Status:	U. In-Service
Substance:	D. Vehicular Diesel
Tank Type:	Underground
Name:	UPS DEERFIELD BEACH FLDEE
Address:	1332 NW 3RD ST
City,State,Zip:	DEERFIELD BEACH, FL 33441
DEP Site Id:	068625857
Facility ID:	00791
Storage Tank ID:	00791-06
Tank Construction:	E. Fiberglass
Tank Size:	12000
Install Date:	09/12/2007
Tank Status:	U. In-Service

UPS DEERFIELD BEACH FLDEE (Continued) **1000735971**

Substance: D. Vehicular Diesel
Tank Type: Underground

UST:
Facility ID: 8625857
Name: UNITED PARCEL SERVICE
Address: 1332 NW 3RD ST
City,State,Zip: DEERFIELD BEACH, FL 33442
Facility Phone: 8652784590
Facility Status: OPEN
Facility Type: C
Type Description: Fuel user/Non-retail
Depco: C
Region: STATE
Positioning Method: AGPS
Latitude/Longitude: 26 19 13 / 80 7 19

UST:
Tank ID: 1
Tank Capacity: 4000
Tank Location: UNDERGROUND
Tank Status: B-Removed from Site
Status Date: 10/31/1991
Install Date: 7/1/1971
Substance: D
Content Description: Vehicular Diesel
Vessel Indicator: TANK
DEP Contractor: C

Owner:
Owner ID: 22625
Owner Name: UNITED PARCEL SERVICE INC
Owner Address: 6001 E 8TH AVE
Owner Address 2: ATTN: STORAGE TANK REGIS
Owner City,State,Zip: Hialeah, FL 33013
Owner Contact: LADONNA OLIVER
Owner Phone: 8652784590

Construction:
Tank ID: 8
Construction Category: E
Construction Description: Fiberglass

Tank ID: 8
Construction Category: A
Construction Description: Ball check valve

Tank ID: 8
Construction Category: M
Construction Description: Spill containment bucket

Tank ID: 8
Construction Category: N
Construction Description: Flow shut-Off

Tank ID: 8
Construction Category: P

UPS DEERFIELD BEACH FLDEE (Continued) **1000735971**

Construction Description: Level gauges/alarms

Tank ID: 8
Construction Category: I
Construction Description: Double wall

Tank ID: 8
Construction Category: O
Construction Description: Tight fill

Tank ID: 9
Construction Category: E
Construction Description: Fiberglass

Tank ID: 9
Construction Category: A
Construction Description: Ball check valve

Tank ID: 9
Construction Category: M
Construction Description: Spill containment bucket

Tank ID: 9
Construction Category: N
Construction Description: Flow shut-Off

Tank ID: 9
Construction Category: P
Construction Description: Level gauges/alarms

Tank ID: 9
Construction Category: O
Construction Description: Tight fill

Tank ID: 9
Construction Category: I
Construction Description: Double wall

Tank ID: 10
Construction Category: A
Construction Description: Ball check valve

Tank ID: 10
Construction Category: M
Construction Description: Spill containment bucket

Tank ID: 10
Construction Category: N
Construction Description: Flow shut-Off

Tank ID: 10
Construction Category: E
Construction Description: Fiberglass

Tank ID: 10
Construction Category: P
Construction Description: Level gauges/alarms

UPS DEERFIELD BEACH FLDEE (Continued) **1000735971**

Tank ID: 10
Construction Category: O
Construction Description: Tight fill

Tank ID: 10
Construction Category: I
Construction Description: Double wall

Piping:
Tank ID: 8
Piping Category: C
Piping Description: Fiberglass

Tank ID: 8
Piping Category: F
Piping Description: Double wall

Tank ID: 8
Piping Category: J
Piping Description: Pressurized piping system

Tank ID: 8
Piping Category: K
Piping Description: Dispenser liners

Tank ID: 9
Piping Category: C
Piping Description: Fiberglass

Tank ID: 9
Piping Category: F
Piping Description: Double wall

Tank ID: 9
Piping Category: J
Piping Description: Pressurized piping system

Tank ID: 9
Piping Category: K
Piping Description: Dispenser liners

Tank ID: 10
Piping Category: C
Piping Description: Fiberglass

Tank ID: 10
Piping Category: F
Piping Description: Double wall

Tank ID: 10
Piping Category: J
Piping Description: Pressurized piping system

Tank ID: 10
Piping Category: K
Piping Description: Dispenser liners

UPS DEERFIELD BEACH FLDEE (Continued) **1000735971**

Monitoring:

Tank ID:	8
Petro Monitoring Category:	1
Monitoring Description:	Continuous electronic sensing
Tank ID:	8
Petro Monitoring Category:	3
Monitoring Description:	Electronic monitor pipe sumps
Tank ID:	8
Petro Monitoring Category:	5
Monitoring Description:	Electronic monitor dispenser liners
Tank ID:	8
Petro Monitoring Category:	F
Monitoring Description:	Monitor dbl wall tank space
Tank ID:	8
Petro Monitoring Category:	L
Monitoring Description:	Automatic tank gauging - USTs
Tank ID:	8
Petro Monitoring Category:	H
Monitoring Description:	Mechanical line leak detector
Tank ID:	9
Petro Monitoring Category:	1
Monitoring Description:	Continuous electronic sensing
Tank ID:	9
Petro Monitoring Category:	3
Monitoring Description:	Electronic monitor pipe sumps
Tank ID:	9
Petro Monitoring Category:	5
Monitoring Description:	Electronic monitor dispenser liners
Tank ID:	9
Petro Monitoring Category:	F
Monitoring Description:	Monitor dbl wall tank space
Tank ID:	9
Petro Monitoring Category:	H
Monitoring Description:	Mechanical line leak detector
Tank ID:	9
Petro Monitoring Category:	L
Monitoring Description:	Automatic tank gauging - USTs
Tank ID:	10
Petro Monitoring Category:	F
Monitoring Description:	Monitor dbl wall tank space
Tank ID:	10
Petro Monitoring Category:	H
Monitoring Description:	Mechanical line leak detector

UPS DEERFIELD BEACH FLDEE (Continued) **1000735971**

Tank ID: 10
Petro Monitoring Category: L
Monitoring Description: Automatic tank gauging - USTs

Tank ID: 10
Petro Monitoring Category: 1
Monitoring Description: Continuous electronic sensing

Tank ID: 10
Petro Monitoring Category: 3
Monitoring Description: Electronic monitor pipe sumps

Tank ID: 10
Petro Monitoring Category: 5
Monitoring Description: Electronic monitor dispenser liners

Tank ID: 8
Petro Monitoring Category: G
Monitoring Description: Electronic line leak detector

Tank ID: 9
Petro Monitoring Category: G
Monitoring Description: Electronic line leak detector

Tank ID: 10
Petro Monitoring Category: G
Monitoring Description: Electronic line leak detector

Tank ID: 2
Tank Capacity: 10000
Tank Location: UNDERGROUND
Tank Status: B-Removed from Site
Status Date: 10/31/1991
Install Date: 7/1/1971
Substance: A
Content Description: Leaded Gas
Vessel Indicator: TANK
DEP Contractor: C

Owner:
Owner ID: 22625
Owner Name: UNITED PARCEL SERVICE INC
Owner Address: 6001 E 8TH AVE
Owner Address 2: ATTN: STORAGE TANK REGIS
Owner City,State,Zip: Hialeah, FL 33013
Owner Contact: LADONNA OLIVER
Owner Phone: 8652784590

Construction:
Tank ID: 8
Construction Category: E
Construction Description: Fiberglass

Tank ID: 8
Construction Category: A
Construction Description: Ball check valve

UPS DEERFIELD BEACH FLDEE (Continued) **1000735971**

Tank ID: 8
Construction Category: M
Construction Description: Spill containment bucket

Tank ID: 8
Construction Category: N
Construction Description: Flow shut-Off

Tank ID: 8
Construction Category: P
Construction Description: Level gauges/alarms

Tank ID: 8
Construction Category: I
Construction Description: Double wall

Tank ID: 8
Construction Category: O
Construction Description: Tight fill

Tank ID: 9
Construction Category: E
Construction Description: Fiberglass

Tank ID: 9
Construction Category: A
Construction Description: Ball check valve

Tank ID: 9
Construction Category: M
Construction Description: Spill containment bucket

Tank ID: 9
Construction Category: N
Construction Description: Flow shut-Off

Tank ID: 9
Construction Category: P
Construction Description: Level gauges/alarms

Tank ID: 9
Construction Category: O
Construction Description: Tight fill

Tank ID: 9
Construction Category: I
Construction Description: Double wall

Tank ID: 10
Construction Category: A
Construction Description: Ball check valve

Tank ID: 10
Construction Category: M
Construction Description: Spill containment bucket

Tank ID: 10

UPS DEERFIELD BEACH FLDEE (Continued) **1000735971**

Construction Category: N
Construction Description: Flow shut-Off

Tank ID: 10
Construction Category: E
Construction Description: Fiberglass

Tank ID: 10
Construction Category: P
Construction Description: Level gauges/alarms

Tank ID: 10
Construction Category: O
Construction Description: Tight fill

Tank ID: 10
Construction Category: I
Construction Description: Double wall

Piping:
Tank ID: 8
Piping Category: C
Piping Description: Fiberglass

Tank ID: 8
Piping Category: F
Piping Description: Double wall

Tank ID: 8
Piping Category: J
Piping Description: Pressurized piping system

Tank ID: 8
Piping Category: K
Piping Description: Dispenser liners

Tank ID: 9
Piping Category: C
Piping Description: Fiberglass

Tank ID: 9
Piping Category: F
Piping Description: Double wall

Tank ID: 9
Piping Category: J
Piping Description: Pressurized piping system

Tank ID: 9
Piping Category: K
Piping Description: Dispenser liners

Tank ID: 10
Piping Category: C
Piping Description: Fiberglass

Tank ID: 10

UPS DEERFIELD BEACH FLDEE (Continued) **1000735971**

Piping Category: F
Piping Description: Double wall

Tank ID: 10
Piping Category: J
Piping Description: Pressurized piping system

Tank ID: 10
Piping Category: K
Piping Description: Dispenser liners

Monitoring:
Tank ID: 8
Petro Monitoring Category: 1
Monitoring Description: Continuous electronic sensing

Tank ID: 8
Petro Monitoring Category: 3
Monitoring Description: Electronic monitor pipe sumps

Tank ID: 8
Petro Monitoring Category: 5
Monitoring Description: Electronic monitor dispenser liners

Tank ID: 8
Petro Monitoring Category: F
Monitoring Description: Monitor dbl wall tank space

Tank ID: 8
Petro Monitoring Category: L
Monitoring Description: Automatic tank gauging - USTs

Tank ID: 8
Petro Monitoring Category: H
Monitoring Description: Mechanical line leak detector

Tank ID: 9
Petro Monitoring Category: 1
Monitoring Description: Continuous electronic sensing

Tank ID: 9
Petro Monitoring Category: 3
Monitoring Description: Electronic monitor pipe sumps

Tank ID: 9
Petro Monitoring Category: 5
Monitoring Description: Electronic monitor dispenser liners

Tank ID: 9
Petro Monitoring Category: F
Monitoring Description: Monitor dbl wall tank space

Tank ID: 9
Petro Monitoring Category: H
Monitoring Description: Mechanical line leak detector

Tank ID: 9

UPS DEERFIELD BEACH FLDEE (Continued) **1000735971**

Petro Monitoring Category: L
Monitoring Description: Automatic tank gauging - USTs

Tank ID: 10
Petro Monitoring Category: F
Monitoring Description: Monitor dbl wall tank space

Tank ID: 10
Petro Monitoring Category: H
Monitoring Description: Mechanical line leak detector

Tank ID: 10
Petro Monitoring Category: L
Monitoring Description: Automatic tank gauging - USTs

Tank ID: 10
Petro Monitoring Category: 1
Monitoring Description: Continuous electronic sensing

Tank ID: 10
Petro Monitoring Category: 3
Monitoring Description: Electronic monitor pipe sumps

Tank ID: 10
Petro Monitoring Category: 5
Monitoring Description: Electronic monitor dispenser liners

Tank ID: 8
Petro Monitoring Category: G
Monitoring Description: Electronic line leak detector

Tank ID: 9
Petro Monitoring Category: G
Monitoring Description: Electronic line leak detector

Tank ID: 10
Petro Monitoring Category: G
Monitoring Description: Electronic line leak detector

Tank ID: 3
Tank Capacity: 500
Tank Location: UNDERGROUND
Tank Status: B-Removed from Site
Status Date: 10/31/1991
Install Date: Not reported
Substance: L
Content Description: Waste Oil
Vessel Indicator: TANK
DEP Contractor: C

Owner:
Owner ID: 22625
Owner Name: UNITED PARCEL SERVICE INC
Owner Address: 6001 E 8TH AVE
Owner Address 2: ATTN: STORAGE TANK REGIS
Owner City,State,Zip: Hialeah, FL 33013
Owner Contact: LADONNA OLIVER

UPS DEERFIELD BEACH FLDEE (Continued) **1000735971**

Owner Phone: 8652784590

Construction:

Tank ID: 8
Construction Category: E
Construction Description: Fiberglass

Tank ID: 8
Construction Category: A
Construction Description: Ball check valve

Tank ID: 8
Construction Category: M
Construction Description: Spill containment bucket

Tank ID: 8
Construction Category: N
Construction Description: Flow shut-Off

Tank ID: 8
Construction Category: P
Construction Description: Level gauges/alarms

Tank ID: 8
Construction Category: I
Construction Description: Double wall

Tank ID: 8
Construction Category: O
Construction Description: Tight fill

Tank ID: 9
Construction Category: E
Construction Description: Fiberglass

Tank ID: 9
Construction Category: A
Construction Description: Ball check valve

Tank ID: 9
Construction Category: M
Construction Description: Spill containment bucket

Tank ID: 9
Construction Category: N
Construction Description: Flow shut-Off

Tank ID: 9
Construction Category: P
Construction Description: Level gauges/alarms

Tank ID: 9
Construction Category: O
Construction Description: Tight fill

Tank ID: 9
Construction Category: I

UPS DEERFIELD BEACH FLDEE (Continued) **1000735971**

Construction Description: Double wall

Tank ID: 10
Construction Category: A
Construction Description: Ball check valve

Tank ID: 10
Construction Category: M
Construction Description: Spill containment bucket

Tank ID: 10
Construction Category: N
Construction Description: Flow shut-Off

Tank ID: 10
Construction Category: E
Construction Description: Fiberglass

Tank ID: 10
Construction Category: P
Construction Description: Level gauges/alarms

Tank ID: 10
Construction Category: O
Construction Description: Tight fill

Tank ID: 10
Construction Category: I
Construction Description: Double wall

Piping:
Tank ID: 8
Piping Category: C
Piping Description: Fiberglass

Tank ID: 8
Piping Category: F
Piping Description: Double wall

Tank ID: 8
Piping Category: J
Piping Description: Pressurized piping system

Tank ID: 8
Piping Category: K
Piping Description: Dispenser liners

Tank ID: 9
Piping Category: C
Piping Description: Fiberglass

Tank ID: 9
Piping Category: F
Piping Description: Double wall

Tank ID: 9
Piping Category: J

UPS DEERFIELD BEACH FLDEE (Continued) **1000735971**

Piping Description: Pressurized piping system

Tank ID: 9
Piping Category: K
Piping Description: Dispenser liners

Tank ID: 10
Piping Category: C
Piping Description: Fiberglass

Tank ID: 10
Piping Category: F
Piping Description: Double wall

Tank ID: 10
Piping Category: J
Piping Description: Pressurized piping system

Tank ID: 10
Piping Category: K
Piping Description: Dispenser liners

Monitoring:
Tank ID: 8
Petro Monitoring Category: 1
Monitoring Description: Continuous electronic sensing

Tank ID: 8
Petro Monitoring Category: 3
Monitoring Description: Electronic monitor pipe sumps

Tank ID: 8
Petro Monitoring Category: 5
Monitoring Description: Electronic monitor dispenser liners

Tank ID: 8
Petro Monitoring Category: F
Monitoring Description: Monitor dbl wall tank space

Tank ID: 8
Petro Monitoring Category: L
Monitoring Description: Automatic tank gauging - USTs

Tank ID: 8
Petro Monitoring Category: H
Monitoring Description: Mechanical line leak detector

Tank ID: 9
Petro Monitoring Category: 1
Monitoring Description: Continuous electronic sensing

Tank ID: 9
Petro Monitoring Category: 3
Monitoring Description: Electronic monitor pipe sumps

Tank ID: 9
Petro Monitoring Category: 5

UPS DEERFIELD BEACH FLDEE (Continued) **1000735971**

Monitoring Description: Electronic monitor dispenser liners

Tank ID: 9
Petro Monitoring Category: F
Monitoring Description: Monitor dbl wall tank space

Tank ID: 9
Petro Monitoring Category: H
Monitoring Description: Mechanical line leak detector

Tank ID: 9
Petro Monitoring Category: L
Monitoring Description: Automatic tank gauging - USTs

Tank ID: 10
Petro Monitoring Category: F
Monitoring Description: Monitor dbl wall tank space

Tank ID: 10
Petro Monitoring Category: H
Monitoring Description: Mechanical line leak detector

Tank ID: 10
Petro Monitoring Category: L
Monitoring Description: Automatic tank gauging - USTs

Tank ID: 10
Petro Monitoring Category: 1
Monitoring Description: Continuous electronic sensing

Tank ID: 10
Petro Monitoring Category: 3
Monitoring Description: Electronic monitor pipe sumps

Tank ID: 10
Petro Monitoring Category: 5
Monitoring Description: Electronic monitor dispenser liners

Tank ID: 8
Petro Monitoring Category: G
Monitoring Description: Electronic line leak detector

Tank ID: 9
Petro Monitoring Category: G
Monitoring Description: Electronic line leak detector

Tank ID: 10
Petro Monitoring Category: G
Monitoring Description: Electronic line leak detector

Tank ID: 4
Tank Capacity: 15000
Tank Location: UNDERGROUND
Tank Status: B-Removed from Site
Status Date: 07/01/2007
Install Date: 2/1/1988

UPS DEERFIELD BEACH FLDEE (Continued) **1000735971**

Substance: D
Content Description: Vehicular Diesel
Vessel Indicator: TANK
DEP Contractor: C

Owner:
Owner ID: 22625
Owner Name: UNITED PARCEL SERVICE INC
Owner Address: 6001 E 8TH AVE
Owner Address 2: ATTN: STORAGE TANK REGIS
Owner City,State,Zip: Hialeah, FL 33013
Owner Contact: LADONNA OLIVER
Owner Phone: 8652784590

Construction:
Tank ID: 8
Construction Category: E
Construction Description: Fiberglass

Tank ID: 8
Construction Category: A
Construction Description: Ball check valve

Tank ID: 8
Construction Category: M
Construction Description: Spill containment bucket

Tank ID: 8
Construction Category: N
Construction Description: Flow shut-Off

Tank ID: 8
Construction Category: P
Construction Description: Level gauges/alarms

Tank ID: 8
Construction Category: I
Construction Description: Double wall

Tank ID: 8
Construction Category: O
Construction Description: Tight fill

Tank ID: 9
Construction Category: E
Construction Description: Fiberglass

Tank ID: 9
Construction Category: A
Construction Description: Ball check valve

Tank ID: 9
Construction Category: M
Construction Description: Spill containment bucket

Tank ID: 9
Construction Category: N

UPS DEERFIELD BEACH FLDEE (Continued) **1000735971**

Construction Description: Flow shut-Off

Tank ID: 9
Construction Category: P
Construction Description: Level gauges/alarms

Tank ID: 9
Construction Category: O
Construction Description: Tight fill

Tank ID: 9
Construction Category: I
Construction Description: Double wall

Tank ID: 10
Construction Category: A
Construction Description: Ball check valve

Tank ID: 10
Construction Category: M
Construction Description: Spill containment bucket

Tank ID: 10
Construction Category: N
Construction Description: Flow shut-Off

Tank ID: 10
Construction Category: E
Construction Description: Fiberglass

Tank ID: 10
Construction Category: P
Construction Description: Level gauges/alarms

Tank ID: 10
Construction Category: O
Construction Description: Tight fill

Tank ID: 10
Construction Category: I
Construction Description: Double wall

Piping:
Tank ID: 8
Piping Category: C
Piping Description: Fiberglass

Tank ID: 8
Piping Category: F
Piping Description: Double wall

Tank ID: 8
Piping Category: J
Piping Description: Pressurized piping system

Tank ID: 8
Piping Category: K

UPS DEERFIELD BEACH FLDEE (Continued) **1000735971**

Piping Description: Dispenser liners

Tank ID: 9
Piping Category: C
Piping Description: Fiberglass

Tank ID: 9
Piping Category: F
Piping Description: Double wall

Tank ID: 9
Piping Category: J
Piping Description: Pressurized piping system

Tank ID: 9
Piping Category: K
Piping Description: Dispenser liners

Tank ID: 10
Piping Category: C
Piping Description: Fiberglass

Tank ID: 10
Piping Category: F
Piping Description: Double wall

Tank ID: 10
Piping Category: J
Piping Description: Pressurized piping system

Tank ID: 10
Piping Category: K
Piping Description: Dispenser liners

Monitoring:
Tank ID: 8
Petro Monitoring Category: 1
Monitoring Description: Continuous electronic sensing

Tank ID: 8
Petro Monitoring Category: 3
Monitoring Description: Electronic monitor pipe sumps

Tank ID: 8
Petro Monitoring Category: 5
Monitoring Description: Electronic monitor dispenser liners

Tank ID: 8
Petro Monitoring Category: F
Monitoring Description: Monitor dbl wall tank space

Tank ID: 8
Petro Monitoring Category: L
Monitoring Description: Automatic tank gauging - USTs

Tank ID: 8
Petro Monitoring Category: H

UPS DEERFIELD BEACH FLDEE (Continued) **1000735971**

Monitoring Description: Mechanical line leak detector

Tank ID: 9
Petro Monitoring Category: 1
Monitoring Description: Continuous electronic sensing

Tank ID: 9
Petro Monitoring Category: 3
Monitoring Description: Electronic monitor pipe sumps

Tank ID: 9
Petro Monitoring Category: 5
Monitoring Description: Electronic monitor dispenser liners

Tank ID: 9
Petro Monitoring Category: F
Monitoring Description: Monitor dbl wall tank space

Tank ID: 9
Petro Monitoring Category: H
Monitoring Description: Mechanical line leak detector

Tank ID: 9
Petro Monitoring Category: L
Monitoring Description: Automatic tank gauging - USTs

Tank ID: 10
Petro Monitoring Category: F
Monitoring Description: Monitor dbl wall tank space

Tank ID: 10
Petro Monitoring Category: H
Monitoring Description: Mechanical line leak detector

Tank ID: 10
Petro Monitoring Category: L
Monitoring Description: Automatic tank gauging - USTs

Tank ID: 10
Petro Monitoring Category: 1
Monitoring Description: Continuous electronic sensing

Tank ID: 10
Petro Monitoring Category: 3
Monitoring Description: Electronic monitor pipe sumps

Tank ID: 10
Petro Monitoring Category: 5
Monitoring Description: Electronic monitor dispenser liners

Tank ID: 8
Petro Monitoring Category: G
Monitoring Description: Electronic line leak detector

Tank ID: 9
Petro Monitoring Category: G
Monitoring Description: Electronic line leak detector

UPS DEERFIELD BEACH FLDEE (Continued) **1000735971**

Tank ID: 10
Petro Monitoring Category: G
Monitoring Description: Electronic line leak detector

Tank ID: 5
Tank Capacity: 15000
Tank Location: UNDERGROUND
Tank Status: B-Removed from Site
Status Date: 07/01/2007
Install Date: 2/1/1988
Substance: B
Content Description: Unleaded Gas
Vessel Indicator: TANK
DEP Contractor: C

Owner:
Owner ID: 22625
Owner Name: UNITED PARCEL SERVICE INC
Owner Address: 6001 E 8TH AVE
Owner Address 2: ATTN: STORAGE TANK REGIS
Owner City,State,Zip: Hialeah, FL 33013
Owner Contact: LADONNA OLIVER
Owner Phone: 8652784590

Construction:
Tank ID: 8
Construction Category: E
Construction Description: Fiberglass

Tank ID: 8
Construction Category: A
Construction Description: Ball check valve

Tank ID: 8
Construction Category: M
Construction Description: Spill containment bucket

Tank ID: 8
Construction Category: N
Construction Description: Flow shut-Off

Tank ID: 8
Construction Category: P
Construction Description: Level gauges/alarms

Tank ID: 8
Construction Category: I
Construction Description: Double wall

Tank ID: 8
Construction Category: O
Construction Description: Tight fill

Tank ID: 9
Construction Category: E
Construction Description: Fiberglass

UPS DEERFIELD BEACH FLDEE (Continued) **1000735971**

Tank ID: 9
Construction Category: A
Construction Description: Ball check valve

Tank ID: 9
Construction Category: M
Construction Description: Spill containment bucket

Tank ID: 9
Construction Category: N
Construction Description: Flow shut-Off

Tank ID: 9
Construction Category: P
Construction Description: Level gauges/alarms

Tank ID: 9
Construction Category: O
Construction Description: Tight fill

Tank ID: 9
Construction Category: I
Construction Description: Double wall

Tank ID: 10
Construction Category: A
Construction Description: Ball check valve

Tank ID: 10
Construction Category: M
Construction Description: Spill containment bucket

Tank ID: 10
Construction Category: N
Construction Description: Flow shut-Off

Tank ID: 10
Construction Category: E
Construction Description: Fiberglass

Tank ID: 10
Construction Category: P
Construction Description: Level gauges/alarms

Tank ID: 10
Construction Category: O
Construction Description: Tight fill

Tank ID: 10
Construction Category: I
Construction Description: Double wall

Piping:
Tank ID: 8
Piping Category: C
Piping Description: Fiberglass

UPS DEERFIELD BEACH FLDEE (Continued) **1000735971**

Tank ID: 8
Piping Category: F
Piping Description: Double wall

Tank ID: 8
Piping Category: J
Piping Description: Pressurized piping system

Tank ID: 8
Piping Category: K
Piping Description: Dispenser liners

Tank ID: 9
Piping Category: C
Piping Description: Fiberglass

Tank ID: 9
Piping Category: F
Piping Description: Double wall

Tank ID: 9
Piping Category: J
Piping Description: Pressurized piping system

Tank ID: 9
Piping Category: K
Piping Description: Dispenser liners

Tank ID: 10
Piping Category: C
Piping Description: Fiberglass

Tank ID: 10
Piping Category: F
Piping Description: Double wall

Tank ID: 10
Piping Category: J
Piping Description: Pressurized piping system

Tank ID: 10
Piping Category: K
Piping Description: Dispenser liners

Monitoring:
Tank ID: 8
Petro Monitoring Category: 1
Monitoring Description: Continuous electronic sensing

Tank ID: 8
Petro Monitoring Category: 3
Monitoring Description: Electronic monitor pipe sumps

Tank ID: 8
Petro Monitoring Category: 5
Monitoring Description: Electronic monitor dispenser liners

UPS DEERFIELD BEACH FLDEE (Continued) **1000735971**

Tank ID: 8
Petro Monitoring Category: F
Monitoring Description: Monitor dbl wall tank space

Tank ID: 8
Petro Monitoring Category: L
Monitoring Description: Automatic tank gauging - USTs

Tank ID: 8
Petro Monitoring Category: H
Monitoring Description: Mechanical line leak detector

Tank ID: 9
Petro Monitoring Category: 1
Monitoring Description: Continuous electronic sensing

Tank ID: 9
Petro Monitoring Category: 3
Monitoring Description: Electronic monitor pipe sumps

Tank ID: 9
Petro Monitoring Category: 5
Monitoring Description: Electronic monitor dispenser liners

Tank ID: 9
Petro Monitoring Category: F
Monitoring Description: Monitor dbl wall tank space

Tank ID: 9
Petro Monitoring Category: H
Monitoring Description: Mechanical line leak detector

Tank ID: 9
Petro Monitoring Category: L
Monitoring Description: Automatic tank gauging - USTs

Tank ID: 10
Petro Monitoring Category: F
Monitoring Description: Monitor dbl wall tank space

Tank ID: 10
Petro Monitoring Category: H
Monitoring Description: Mechanical line leak detector

Tank ID: 10
Petro Monitoring Category: L
Monitoring Description: Automatic tank gauging - USTs

Tank ID: 10
Petro Monitoring Category: 1
Monitoring Description: Continuous electronic sensing

Tank ID: 10
Petro Monitoring Category: 3
Monitoring Description: Electronic monitor pipe sumps

Tank ID: 10

UPS DEERFIELD BEACH FLDEE (Continued) **1000735971**

Petro Monitoring Category: 5
Monitoring Description: Electronic monitor dispenser liners

Tank ID: 8
Petro Monitoring Category: G
Monitoring Description: Electronic line leak detector

Tank ID: 9
Petro Monitoring Category: G
Monitoring Description: Electronic line leak detector

Tank ID: 10
Petro Monitoring Category: G
Monitoring Description: Electronic line leak detector

Tank ID: 6
Tank Capacity: 4000
Tank Location: UNDERGROUND
Tank Status: B-Removed from Site
Status Date: 10/01/1994
Install Date: 2/1/1988
Substance: L
Content Description: Waste Oil
Vessel Indicator: TANK
DEP Contractor: C

Owner:
Owner ID: 22625
Owner Name: UNITED PARCEL SERVICE INC
Owner Address: 6001 E 8TH AVE
Owner Address 2: ATTN: STORAGE TANK REGIS
Owner City,State,Zip: Hialeah, FL 33013
Owner Contact: LADONNA OLIVER
Owner Phone: 8652784590

Construction:
Tank ID: 8
Construction Category: E
Construction Description: Fiberglass

Tank ID: 8
Construction Category: A
Construction Description: Ball check valve

Tank ID: 8
Construction Category: M
Construction Description: Spill containment bucket

Tank ID: 8
Construction Category: N
Construction Description: Flow shut-Off

Tank ID: 8
Construction Category: P
Construction Description: Level gauges/alarms

UPS DEERFIELD BEACH FLDEE (Continued) **1000735971**

Tank ID: 8
Construction Category: I
Construction Description: Double wall

Tank ID: 8
Construction Category: O
Construction Description: Tight fill

Tank ID: 9
Construction Category: E
Construction Description: Fiberglass

Tank ID: 9
Construction Category: A
Construction Description: Ball check valve

Tank ID: 9
Construction Category: M
Construction Description: Spill containment bucket

Tank ID: 9
Construction Category: N
Construction Description: Flow shut-Off

Tank ID: 9
Construction Category: P
Construction Description: Level gauges/alarms

Tank ID: 9
Construction Category: O
Construction Description: Tight fill

Tank ID: 9
Construction Category: I
Construction Description: Double wall

Tank ID: 10
Construction Category: A
Construction Description: Ball check valve

Tank ID: 10
Construction Category: M
Construction Description: Spill containment bucket

Tank ID: 10
Construction Category: N
Construction Description: Flow shut-Off

Tank ID: 10
Construction Category: E
Construction Description: Fiberglass

Tank ID: 10
Construction Category: P
Construction Description: Level gauges/alarms

Tank ID: 10

UPS DEERFIELD BEACH FLDEE (Continued) **1000735971**

Construction Category: O
Construction Description: Tight fill

Tank ID: 10
Construction Category: I
Construction Description: Double wall

Piping:
Tank ID: 8
Piping Category: C
Piping Description: Fiberglass

Tank ID: 8
Piping Category: F
Piping Description: Double wall

Tank ID: 8
Piping Category: J
Piping Description: Pressurized piping system

Tank ID: 8
Piping Category: K
Piping Description: Dispenser liners

Tank ID: 9
Piping Category: C
Piping Description: Fiberglass

Tank ID: 9
Piping Category: F
Piping Description: Double wall

Tank ID: 9
Piping Category: J
Piping Description: Pressurized piping system

Tank ID: 9
Piping Category: K
Piping Description: Dispenser liners

Tank ID: 10
Piping Category: C
Piping Description: Fiberglass

Tank ID: 10
Piping Category: F
Piping Description: Double wall

Tank ID: 10
Piping Category: J
Piping Description: Pressurized piping system

Tank ID: 10
Piping Category: K
Piping Description: Dispenser liners

UPS DEERFIELD BEACH FLDEE (Continued) **1000735971**

Monitoring:

Tank ID:	8
Petro Monitoring Category:	1
Monitoring Description:	Continuous electronic sensing
Tank ID:	8
Petro Monitoring Category:	3
Monitoring Description:	Electronic monitor pipe sumps
Tank ID:	8
Petro Monitoring Category:	5
Monitoring Description:	Electronic monitor dispenser liners
Tank ID:	8
Petro Monitoring Category:	F
Monitoring Description:	Monitor dbl wall tank space
Tank ID:	8
Petro Monitoring Category:	L
Monitoring Description:	Automatic tank gauging - USTs
Tank ID:	8
Petro Monitoring Category:	H
Monitoring Description:	Mechanical line leak detector
Tank ID:	9
Petro Monitoring Category:	1
Monitoring Description:	Continuous electronic sensing
Tank ID:	9
Petro Monitoring Category:	3
Monitoring Description:	Electronic monitor pipe sumps
Tank ID:	9
Petro Monitoring Category:	5
Monitoring Description:	Electronic monitor dispenser liners
Tank ID:	9
Petro Monitoring Category:	F
Monitoring Description:	Monitor dbl wall tank space
Tank ID:	9
Petro Monitoring Category:	H
Monitoring Description:	Mechanical line leak detector
Tank ID:	9
Petro Monitoring Category:	L
Monitoring Description:	Automatic tank gauging - USTs
Tank ID:	10
Petro Monitoring Category:	F
Monitoring Description:	Monitor dbl wall tank space
Tank ID:	10
Petro Monitoring Category:	H
Monitoring Description:	Mechanical line leak detector

UPS DEERFIELD BEACH FLDEE (Continued) **1000735971**

Tank ID: 10
Petro Monitoring Category: L
Monitoring Description: Automatic tank gauging - USTs

Tank ID: 10
Petro Monitoring Category: 1
Monitoring Description: Continuous electronic sensing

Tank ID: 10
Petro Monitoring Category: 3
Monitoring Description: Electronic monitor pipe sumps

Tank ID: 10
Petro Monitoring Category: 5
Monitoring Description: Electronic monitor dispenser liners

Tank ID: 8
Petro Monitoring Category: G
Monitoring Description: Electronic line leak detector

Tank ID: 9
Petro Monitoring Category: G
Monitoring Description: Electronic line leak detector

Tank ID: 10
Petro Monitoring Category: G
Monitoring Description: Electronic line leak detector

Tank ID: 7
Tank Capacity: 4000
Tank Location: UNDERGROUND
Tank Status: B-Removed from Site
Status Date: 10/01/1994
Install Date: 2/1/1988
Substance: O
Content Description: New/Lube Oil
Vessel Indicator: TANK
DEP Contractor: C

Owner:
Owner ID: 22625
Owner Name: UNITED PARCEL SERVICE INC
Owner Address: 6001 E 8TH AVE
Owner Address 2: ATTN: STORAGE TANK REGIS
Owner City,State,Zip: Hialeah, FL 33013
Owner Contact: LADONNA OLIVER
Owner Phone: 8652784590

Construction:
Tank ID: 8
Construction Category: E
Construction Description: Fiberglass

Tank ID: 8
Construction Category: A
Construction Description: Ball check valve

UPS DEERFIELD BEACH FLDEE (Continued) **1000735971**

Tank ID: 8
Construction Category: M
Construction Description: Spill containment bucket

Tank ID: 8
Construction Category: N
Construction Description: Flow shut-Off

Tank ID: 8
Construction Category: P
Construction Description: Level gauges/alarms

Tank ID: 8
Construction Category: I
Construction Description: Double wall

Tank ID: 8
Construction Category: O
Construction Description: Tight fill

Tank ID: 9
Construction Category: E
Construction Description: Fiberglass

Tank ID: 9
Construction Category: A
Construction Description: Ball check valve

Tank ID: 9
Construction Category: M
Construction Description: Spill containment bucket

Tank ID: 9
Construction Category: N
Construction Description: Flow shut-Off

Tank ID: 9
Construction Category: P
Construction Description: Level gauges/alarms

Tank ID: 9
Construction Category: O
Construction Description: Tight fill

Tank ID: 9
Construction Category: I
Construction Description: Double wall

Tank ID: 10
Construction Category: A
Construction Description: Ball check valve

Tank ID: 10
Construction Category: M
Construction Description: Spill containment bucket

Tank ID: 10

UPS DEERFIELD BEACH FLDEE (Continued) **1000735971**

Construction Category: N
Construction Description: Flow shut-Off

Tank ID: 10
Construction Category: E
Construction Description: Fiberglass

Tank ID: 10
Construction Category: P
Construction Description: Level gauges/alarms

Tank ID: 10
Construction Category: O
Construction Description: Tight fill

Tank ID: 10
Construction Category: I
Construction Description: Double wall

Piping:
Tank ID: 8
Piping Category: C
Piping Description: Fiberglass

Tank ID: 8
Piping Category: F
Piping Description: Double wall

Tank ID: 8
Piping Category: J
Piping Description: Pressurized piping system

Tank ID: 8
Piping Category: K
Piping Description: Dispenser liners

Tank ID: 9
Piping Category: C
Piping Description: Fiberglass

Tank ID: 9
Piping Category: F
Piping Description: Double wall

Tank ID: 9
Piping Category: J
Piping Description: Pressurized piping system

Tank ID: 9
Piping Category: K
Piping Description: Dispenser liners

Tank ID: 10
Piping Category: C
Piping Description: Fiberglass

Tank ID: 10

UPS DEERFIELD BEACH FLDEE (Continued) **1000735971**

Piping Category: F
Piping Description: Double wall

Tank ID: 10
Piping Category: J
Piping Description: Pressurized piping system

Tank ID: 10
Piping Category: K
Piping Description: Dispenser liners

Monitoring:
Tank ID: 8
Petro Monitoring Category: 1
Monitoring Description: Continuous electronic sensing

Tank ID: 8
Petro Monitoring Category: 3
Monitoring Description: Electronic monitor pipe sumps

Tank ID: 8
Petro Monitoring Category: 5
Monitoring Description: Electronic monitor dispenser liners

Tank ID: 8
Petro Monitoring Category: F
Monitoring Description: Monitor dbl wall tank space

Tank ID: 8
Petro Monitoring Category: L
Monitoring Description: Automatic tank gauging - USTs

Tank ID: 8
Petro Monitoring Category: H
Monitoring Description: Mechanical line leak detector

Tank ID: 9
Petro Monitoring Category: 1
Monitoring Description: Continuous electronic sensing

Tank ID: 9
Petro Monitoring Category: 3
Monitoring Description: Electronic monitor pipe sumps

Tank ID: 9
Petro Monitoring Category: 5
Monitoring Description: Electronic monitor dispenser liners

Tank ID: 9
Petro Monitoring Category: F
Monitoring Description: Monitor dbl wall tank space

Tank ID: 9
Petro Monitoring Category: H
Monitoring Description: Mechanical line leak detector

Tank ID: 9

UPS DEERFIELD BEACH FLDEE (Continued) **1000735971**

Petro Monitoring Category: L
Monitoring Description: Automatic tank gauging - USTs

Tank ID: 10
Petro Monitoring Category: F
Monitoring Description: Monitor dbl wall tank space

Tank ID: 10
Petro Monitoring Category: H
Monitoring Description: Mechanical line leak detector

Tank ID: 10
Petro Monitoring Category: L
Monitoring Description: Automatic tank gauging - USTs

Tank ID: 10
Petro Monitoring Category: 1
Monitoring Description: Continuous electronic sensing

Tank ID: 10
Petro Monitoring Category: 3
Monitoring Description: Electronic monitor pipe sumps

Tank ID: 10
Petro Monitoring Category: 5
Monitoring Description: Electronic monitor dispenser liners

Tank ID: 8
Petro Monitoring Category: G
Monitoring Description: Electronic line leak detector

Tank ID: 9
Petro Monitoring Category: G
Monitoring Description: Electronic line leak detector

Tank ID: 10
Petro Monitoring Category: G
Monitoring Description: Electronic line leak detector

Tank ID: 8
Tank Capacity: 12000
Tank Location: UNDERGROUND
Tank Status: U-In Service
Status Date: 07/01/2007
Install Date: 7/1/2007
Substance: D
Content Description: Vehicular Diesel
Vessel Indicator: TANK
DEP Contractor: C

Owner:
Owner ID: 22625
Owner Name: UNITED PARCEL SERVICE INC
Owner Address: 6001 E 8TH AVE
Owner Address 2: ATTN: STORAGE TANK REGIS
Owner City,State,Zip: Hialeah, FL 33013
Owner Contact: LADONNA OLIVER

UPS DEERFIELD BEACH FLDEE (Continued) **1000735971**

Owner Phone: 8652784590

Construction:

Tank ID: 8
Construction Category: E
Construction Description: Fiberglass

Tank ID: 8
Construction Category: A
Construction Description: Ball check valve

Tank ID: 8
Construction Category: M
Construction Description: Spill containment bucket

Tank ID: 8
Construction Category: N
Construction Description: Flow shut-Off

Tank ID: 8
Construction Category: P
Construction Description: Level gauges/alarms

Tank ID: 8
Construction Category: I
Construction Description: Double wall

Tank ID: 8
Construction Category: O
Construction Description: Tight fill

Tank ID: 9
Construction Category: E
Construction Description: Fiberglass

Tank ID: 9
Construction Category: A
Construction Description: Ball check valve

Tank ID: 9
Construction Category: M
Construction Description: Spill containment bucket

Tank ID: 9
Construction Category: N
Construction Description: Flow shut-Off

Tank ID: 9
Construction Category: P
Construction Description: Level gauges/alarms

Tank ID: 9
Construction Category: O
Construction Description: Tight fill

Tank ID: 9
Construction Category: I

UPS DEERFIELD BEACH FLDEE (Continued) **1000735971**

Construction Description: Double wall

Tank ID: 10
Construction Category: A
Construction Description: Ball check valve

Tank ID: 10
Construction Category: M
Construction Description: Spill containment bucket

Tank ID: 10
Construction Category: N
Construction Description: Flow shut-Off

Tank ID: 10
Construction Category: E
Construction Description: Fiberglass

Tank ID: 10
Construction Category: P
Construction Description: Level gauges/alarms

Tank ID: 10
Construction Category: O
Construction Description: Tight fill

Tank ID: 10
Construction Category: I
Construction Description: Double wall

Piping:
Tank ID: 8
Piping Category: C
Piping Description: Fiberglass

Tank ID: 8
Piping Category: F
Piping Description: Double wall

Tank ID: 8
Piping Category: J
Piping Description: Pressurized piping system

Tank ID: 8
Piping Category: K
Piping Description: Dispenser liners

Tank ID: 9
Piping Category: C
Piping Description: Fiberglass

Tank ID: 9
Piping Category: F
Piping Description: Double wall

Tank ID: 9
Piping Category: J

UPS DEERFIELD BEACH FLDEE (Continued) **1000735971**

Piping Description: Pressurized piping system

Tank ID: 9
Piping Category: K
Piping Description: Dispenser liners

Tank ID: 10
Piping Category: C
Piping Description: Fiberglass

Tank ID: 10
Piping Category: F
Piping Description: Double wall

Tank ID: 10
Piping Category: J
Piping Description: Pressurized piping system

Tank ID: 10
Piping Category: K
Piping Description: Dispenser liners

Monitoring:
Tank ID: 8
Petro Monitoring Category: 1
Monitoring Description: Continuous electronic sensing

Tank ID: 8
Petro Monitoring Category: 3
Monitoring Description: Electronic monitor pipe sumps

Tank ID: 8
Petro Monitoring Category: 5
Monitoring Description: Electronic monitor dispenser liners

Tank ID: 8
Petro Monitoring Category: F
Monitoring Description: Monitor dbl wall tank space

Tank ID: 8
Petro Monitoring Category: L
Monitoring Description: Automatic tank gauging - USTs

Tank ID: 8
Petro Monitoring Category: H
Monitoring Description: Mechanical line leak detector

Tank ID: 9
Petro Monitoring Category: 1
Monitoring Description: Continuous electronic sensing

Tank ID: 9
Petro Monitoring Category: 3
Monitoring Description: Electronic monitor pipe sumps

Tank ID: 9
Petro Monitoring Category: 5

UPS DEERFIELD BEACH FLDEE (Continued) **1000735971**

Monitoring Description: Electronic monitor dispenser liners

Tank ID: 9
Petro Monitoring Category: F
Monitoring Description: Monitor dbl wall tank space

Tank ID: 9
Petro Monitoring Category: H
Monitoring Description: Mechanical line leak detector

Tank ID: 9
Petro Monitoring Category: L
Monitoring Description: Automatic tank gauging - USTs

Tank ID: 10
Petro Monitoring Category: F
Monitoring Description: Monitor dbl wall tank space

Tank ID: 10
Petro Monitoring Category: H
Monitoring Description: Mechanical line leak detector

Tank ID: 10
Petro Monitoring Category: L
Monitoring Description: Automatic tank gauging - USTs

Tank ID: 10
Petro Monitoring Category: 1
Monitoring Description: Continuous electronic sensing

Tank ID: 10
Petro Monitoring Category: 3
Monitoring Description: Electronic monitor pipe sumps

Tank ID: 10
Petro Monitoring Category: 5
Monitoring Description: Electronic monitor dispenser liners

Tank ID: 8
Petro Monitoring Category: G
Monitoring Description: Electronic line leak detector

Tank ID: 9
Petro Monitoring Category: G
Monitoring Description: Electronic line leak detector

Tank ID: 10
Petro Monitoring Category: G
Monitoring Description: Electronic line leak detector

Tank ID: 9
Tank Capacity: 12000
Tank Location: UNDERGROUND
Tank Status: U-In Service
Status Date: 07/01/2007
Install Date: 7/1/2007

UPS DEERFIELD BEACH FLDEE (Continued) **1000735971**

Substance: D
Content Description: Vehicular Diesel
Vessel Indicator: TANK
DEP Contractor: C

Owner:
Owner ID: 22625
Owner Name: UNITED PARCEL SERVICE INC
Owner Address: 6001 E 8TH AVE
Owner Address 2: ATTN: STORAGE TANK REGIS
Owner City,State,Zip: Hialeah, FL 33013
Owner Contact: LADONNA OLIVER
Owner Phone: 8652784590

Construction:
Tank ID: 8
Construction Category: E
Construction Description: Fiberglass

Tank ID: 8
Construction Category: A
Construction Description: Ball check valve

Tank ID: 8
Construction Category: M
Construction Description: Spill containment bucket

Tank ID: 8
Construction Category: N
Construction Description: Flow shut-Off

Tank ID: 8
Construction Category: P
Construction Description: Level gauges/alarms

Tank ID: 8
Construction Category: I
Construction Description: Double wall

Tank ID: 8
Construction Category: O
Construction Description: Tight fill

Tank ID: 9
Construction Category: E
Construction Description: Fiberglass

Tank ID: 9
Construction Category: A
Construction Description: Ball check valve

Tank ID: 9
Construction Category: M
Construction Description: Spill containment bucket

Tank ID: 9
Construction Category: N

UPS DEERFIELD BEACH FLDEE (Continued) **1000735971**

Construction Description: Flow shut-Off

Tank ID: 9
Construction Category: P
Construction Description: Level gauges/alarms

Tank ID: 9
Construction Category: O
Construction Description: Tight fill

Tank ID: 9
Construction Category: I
Construction Description: Double wall

Tank ID: 10
Construction Category: A
Construction Description: Ball check valve

Tank ID: 10
Construction Category: M
Construction Description: Spill containment bucket

Tank ID: 10
Construction Category: N
Construction Description: Flow shut-Off

Tank ID: 10
Construction Category: E
Construction Description: Fiberglass

Tank ID: 10
Construction Category: P
Construction Description: Level gauges/alarms

Tank ID: 10
Construction Category: O
Construction Description: Tight fill

Tank ID: 10
Construction Category: I
Construction Description: Double wall

Piping:
Tank ID: 8
Piping Category: C
Piping Description: Fiberglass

Tank ID: 8
Piping Category: F
Piping Description: Double wall

Tank ID: 8
Piping Category: J
Piping Description: Pressurized piping system

Tank ID: 8
Piping Category: K

UPS DEERFIELD BEACH FLDEE (Continued) **1000735971**

Piping Description: Dispenser liners

Tank ID: 9
Piping Category: C
Piping Description: Fiberglass

Tank ID: 9
Piping Category: F
Piping Description: Double wall

Tank ID: 9
Piping Category: J
Piping Description: Pressurized piping system

Tank ID: 9
Piping Category: K
Piping Description: Dispenser liners

Tank ID: 10
Piping Category: C
Piping Description: Fiberglass

Tank ID: 10
Piping Category: F
Piping Description: Double wall

Tank ID: 10
Piping Category: J
Piping Description: Pressurized piping system

Tank ID: 10
Piping Category: K
Piping Description: Dispenser liners

Monitoring:
Tank ID: 8
Petro Monitoring Category: 1
Monitoring Description: Continuous electronic sensing

Tank ID: 8
Petro Monitoring Category: 3
Monitoring Description: Electronic monitor pipe sumps

Tank ID: 8
Petro Monitoring Category: 5
Monitoring Description: Electronic monitor dispenser liners

Tank ID: 8
Petro Monitoring Category: F
Monitoring Description: Monitor dbl wall tank space

Tank ID: 8
Petro Monitoring Category: L
Monitoring Description: Automatic tank gauging - USTs

Tank ID: 8
Petro Monitoring Category: H

UPS DEERFIELD BEACH FLDEE (Continued) **1000735971**

Monitoring Description: Mechanical line leak detector

Tank ID: 9
Petro Monitoring Category: 1
Monitoring Description: Continuous electronic sensing

Tank ID: 9
Petro Monitoring Category: 3
Monitoring Description: Electronic monitor pipe sumps

Tank ID: 9
Petro Monitoring Category: 5
Monitoring Description: Electronic monitor dispenser liners

Tank ID: 9
Petro Monitoring Category: F
Monitoring Description: Monitor dbl wall tank space

Tank ID: 9
Petro Monitoring Category: H
Monitoring Description: Mechanical line leak detector

Tank ID: 9
Petro Monitoring Category: L
Monitoring Description: Automatic tank gauging - USTs

Tank ID: 10
Petro Monitoring Category: F
Monitoring Description: Monitor dbl wall tank space

Tank ID: 10
Petro Monitoring Category: H
Monitoring Description: Mechanical line leak detector

Tank ID: 10
Petro Monitoring Category: L
Monitoring Description: Automatic tank gauging - USTs

Tank ID: 10
Petro Monitoring Category: 1
Monitoring Description: Continuous electronic sensing

Tank ID: 10
Petro Monitoring Category: 3
Monitoring Description: Electronic monitor pipe sumps

Tank ID: 10
Petro Monitoring Category: 5
Monitoring Description: Electronic monitor dispenser liners

Tank ID: 8
Petro Monitoring Category: G
Monitoring Description: Electronic line leak detector

Tank ID: 9
Petro Monitoring Category: G
Monitoring Description: Electronic line leak detector

UPS DEERFIELD BEACH FLDEE (Continued) **1000735971**

Tank ID: 10
Petro Monitoring Category: G
Monitoring Description: Electronic line leak detector

Tank ID: 10
Tank Capacity: 12000
Tank Location: UNDERGROUND
Tank Status: U-In Service
Status Date: 07/01/2007
Install Date: 7/1/2007
Substance: B
Content Description: Unleaded Gas
Vessel Indicator: TANK
DEP Contractor: C

Owner:
Owner ID: 22625
Owner Name: UNITED PARCEL SERVICE INC
Owner Address: 6001 E 8TH AVE
Owner Address 2: ATTN: STORAGE TANK REGIS
Owner City,State,Zip: Hialeah, FL 33013
Owner Contact: LADONNA OLIVER
Owner Phone: 8652784590

Construction:
Tank ID: 8
Construction Category: E
Construction Description: Fiberglass

Tank ID: 8
Construction Category: A
Construction Description: Ball check valve

Tank ID: 8
Construction Category: M
Construction Description: Spill containment bucket

Tank ID: 8
Construction Category: N
Construction Description: Flow shut-Off

Tank ID: 8
Construction Category: P
Construction Description: Level gauges/alarms

Tank ID: 8
Construction Category: I
Construction Description: Double wall

Tank ID: 8
Construction Category: O
Construction Description: Tight fill

Tank ID: 9
Construction Category: E
Construction Description: Fiberglass

UPS DEERFIELD BEACH FLDEE (Continued) **1000735971**

Tank ID: 9
Construction Category: A
Construction Description: Ball check valve

Tank ID: 9
Construction Category: M
Construction Description: Spill containment bucket

Tank ID: 9
Construction Category: N
Construction Description: Flow shut-Off

Tank ID: 9
Construction Category: P
Construction Description: Level gauges/alarms

Tank ID: 9
Construction Category: O
Construction Description: Tight fill

Tank ID: 9
Construction Category: I
Construction Description: Double wall

Tank ID: 10
Construction Category: A
Construction Description: Ball check valve

Tank ID: 10
Construction Category: M
Construction Description: Spill containment bucket

Tank ID: 10
Construction Category: N
Construction Description: Flow shut-Off

Tank ID: 10
Construction Category: E
Construction Description: Fiberglass

Tank ID: 10
Construction Category: P
Construction Description: Level gauges/alarms

Tank ID: 10
Construction Category: O
Construction Description: Tight fill

Tank ID: 10
Construction Category: I
Construction Description: Double wall

Piping:
Tank ID: 8
Piping Category: C
Piping Description: Fiberglass

UPS DEERFIELD BEACH FLDEE (Continued) **1000735971**

Tank ID: 8
Piping Category: F
Piping Description: Double wall

Tank ID: 8
Piping Category: J
Piping Description: Pressurized piping system

Tank ID: 8
Piping Category: K
Piping Description: Dispenser liners

Tank ID: 9
Piping Category: C
Piping Description: Fiberglass

Tank ID: 9
Piping Category: F
Piping Description: Double wall

Tank ID: 9
Piping Category: J
Piping Description: Pressurized piping system

Tank ID: 9
Piping Category: K
Piping Description: Dispenser liners

Tank ID: 10
Piping Category: C
Piping Description: Fiberglass

Tank ID: 10
Piping Category: F
Piping Description: Double wall

Tank ID: 10
Piping Category: J
Piping Description: Pressurized piping system

Tank ID: 10
Piping Category: K
Piping Description: Dispenser liners

Monitoring:
Tank ID: 8
Petro Monitoring Category: 1
Monitoring Description: Continuous electronic sensing

Tank ID: 8
Petro Monitoring Category: 3
Monitoring Description: Electronic monitor pipe sumps

Tank ID: 8
Petro Monitoring Category: 5
Monitoring Description: Electronic monitor dispenser liners

UPS DEERFIELD BEACH FLDEE (Continued) **1000735971**

Tank ID: 8
Petro Monitoring Category: F
Monitoring Description: Monitor dbl wall tank space

Tank ID: 8
Petro Monitoring Category: L
Monitoring Description: Automatic tank gauging - USTs

Tank ID: 8
Petro Monitoring Category: H
Monitoring Description: Mechanical line leak detector

Tank ID: 9
Petro Monitoring Category: 1
Monitoring Description: Continuous electronic sensing

Tank ID: 9
Petro Monitoring Category: 3
Monitoring Description: Electronic monitor pipe sumps

Tank ID: 9
Petro Monitoring Category: 5
Monitoring Description: Electronic monitor dispenser liners

Tank ID: 9
Petro Monitoring Category: F
Monitoring Description: Monitor dbl wall tank space

Tank ID: 9
Petro Monitoring Category: H
Monitoring Description: Mechanical line leak detector

Tank ID: 9
Petro Monitoring Category: L
Monitoring Description: Automatic tank gauging - USTs

Tank ID: 10
Petro Monitoring Category: F
Monitoring Description: Monitor dbl wall tank space

Tank ID: 10
Petro Monitoring Category: H
Monitoring Description: Mechanical line leak detector

Tank ID: 10
Petro Monitoring Category: L
Monitoring Description: Automatic tank gauging - USTs

Tank ID: 10
Petro Monitoring Category: 1
Monitoring Description: Continuous electronic sensing

Tank ID: 10
Petro Monitoring Category: 3
Monitoring Description: Electronic monitor pipe sumps

Tank ID: 10

UPS DEERFIELD BEACH FLDEE (Continued) **1000735971**

Petro Monitoring Category: 5
Monitoring Description: Electronic monitor dispenser liners

Tank ID: 8
Petro Monitoring Category: G
Monitoring Description: Electronic line leak detector

Tank ID: 9
Petro Monitoring Category: G
Monitoring Description: Electronic line leak detector

Tank ID: 10
Petro Monitoring Category: G
Monitoring Description: Electronic line leak detector

Click here for Florida Oculus:

DWM CONTAM:
Name: UNITED PARCEL SERVICE
Address: 1332 NW 3RD ST
City,State,Zip: DEERFIELD BEACH, FL
Program Site Id: 8625857
Lat DD: 26
Lat MM: 19
Lat SS: 13
Long DD: 80
Long MM: 7
Long SS: 19
Office/ District: SED
Program Area: PETROLEUM
Priority Score: Not reported
Datum: 0
Method: AGPS
Facility Status: CLOSED-STCM
Facility Type: Not reported
Score Effective Date: Not reported
Score When Ranked: Not reported
Rank: Not reported
Operator: Not reported
Phone: Not reported
Name Changed: Not reported
Addr Changed: Not reported
Related Party ID: Not reported
Primary RP Role: Not reported
RP Begin Date: Not reported
RP Name: Not reported
RP Address1: Not reported
RP Address2: Not reported
RP City: Not reported
RP State: Not reported
RP Zip5: Not reported
RP Zip4: Not reported
Contact: Not reported
RP Phone: Not reported
RP Extension: Not reported

UPS DEERFIELD BEACH FLDEE (Continued) **1000735971**

Site Manager: Not reported

FL Financial Assurance 3:

Name:	UNITED PARCEL SERVICE
Address:	1332 NW 3RD ST
City,State,Zip:	DEERFIELD BEACH, FL 33442
Region:	3
Facility ID:	8625857
Facility Phone:	8652784590
Facility Status:	OPEN
Facility Type:	C
Type Description:	Fuel user/Non-retail
DEP CO:	C
Finaincial Responsibility:	INSURANCE
Insurance Company:	GREAT AMERICAN
Effective Date:	04/05/2022
Expire Date:	04/05/2023
Owner ID:	22625
Onwer Name:	UNITED PARCEL SERVICE INC
Owner Address:	6001 E 8TH AVE
Owner Address2:	ATTN: STORAGE TANK REGIS
Owner City,St,Zip:	Hialeah, FL 33013
Contact:	LADONNA OLIVER
Resp Party Phone:	8652784590

Name:	UNITED PARCEL SERVICE
Address:	1332 NW 3RD ST
City,State,Zip:	DEERFIELD BEACH, FL 33442
Region:	3
Facility ID:	8625857
Facility Phone:	8652784590
Facility Status:	OPEN
Facility Type:	C
Type Description:	Fuel user/Non-retail
DEP CO:	C
Finaincial Responsibility:	SELF-INSURANCE - LETTER FROM CHIEF FINANCIAL OFFIC
Insurance Company:	Not reported
Effective Date:	01/01/2019
Expire Date:	01/01/2020
Owner ID:	22625
Onwer Name:	UNITED PARCEL SERVICE INC
Owner Address:	6001 E 8TH AVE
Owner Address2:	ATTN: STORAGE TANK REGIS
Owner City,St,Zip:	Hialeah, FL 33013
Contact:	LADONNA OLIVER
Resp Party Phone:	8652784590

Name:	UNITED PARCEL SERVICE
Address:	1332 NW 3RD ST
City,State,Zip:	DEERFIELD BEACH, FL 33442
Region:	3
Facility ID:	8625857
Facility Phone:	8652784590
Facility Status:	OPEN
Facility Type:	C
Type Description:	Fuel user/Non-retail
DEP CO:	C

UPS DEERFIELD BEACH FLDEE (Continued) **1000735971**

Finaincial Responsibility:	SELF-INSURANCE - LETTER FROM CHIEF FINANCIAL OFFIC
Insurance Company:	Not reported
Effective Date:	01/01/2020
Expire Date:	01/01/2021
Owner ID:	22625
Onwer Name:	UNITED PARCEL SERVICE INC
Owner Address:	6001 E 8TH AVE
Owner Address2:	ATTN: STORAGE TANK REGIS
Owner City,St,Zip:	Hialeah, FL 33013
Contact:	LADONNA OLIVER
Resp Party Phone:	8652784590

Name:	UNITED PARCEL SERVICE
Address:	1332 NW 3RD ST
City,State,Zip:	DEERFIELD BEACH, FL 33442
Region:	3
Facility ID:	8625857
Facility Phone:	8652784590
Facility Status:	OPEN
Facility Type:	C
Type Description:	Fuel user/Non-retail
DEP CO:	C
Finaincial Responsibility:	SELF-INSURANCE - LETTER FROM CHIEF FINANCIAL OFFIC
Insurance Company:	Not reported
Effective Date:	03/25/2015
Expire Date:	03/26/2016
Owner ID:	22625
Onwer Name:	UNITED PARCEL SERVICE INC
Owner Address:	6001 E 8TH AVE
Owner Address2:	ATTN: STORAGE TANK REGIS
Owner City,St,Zip:	Hialeah, FL 33013
Contact:	LADONNA OLIVER
Resp Party Phone:	8652784590

Name:	UNITED PARCEL SERVICE
Address:	1332 NW 3RD ST
City,State,Zip:	DEERFIELD BEACH, FL 33442
Region:	3
Facility ID:	8625857
Facility Phone:	8652784590
Facility Status:	OPEN
Facility Type:	C
Type Description:	Fuel user/Non-retail
DEP CO:	C
Finaincial Responsibility:	SELF-INSURANCE - LETTER FROM CHIEF FINANCIAL OFFIC
Insurance Company:	Not reported
Effective Date:	03/25/2016
Expire Date:	03/25/2017
Owner ID:	22625
Onwer Name:	UNITED PARCEL SERVICE INC
Owner Address:	6001 E 8TH AVE
Owner Address2:	ATTN: STORAGE TANK REGIS
Owner City,St,Zip:	Hialeah, FL 33013
Contact:	LADONNA OLIVER
Resp Party Phone:	8652784590

Name:	UNITED PARCEL SERVICE

UPS DEERFIELD BEACH FLDEE (Continued) **1000735971**

Address:	1332 NW 3RD ST
City,State,Zip:	DEERFIELD BEACH, FL 33442
Region:	3
Facility ID:	8625857
Facility Phone:	8652784590
Facility Status:	OPEN
Facility Type:	C
Type Description:	Fuel user/Non-retail
DEP CO:	C
Finaincial Responsibility:	SELF-INSURANCE - LETTER FROM CHIEF FINANCIAL OFFIC
Insurance Company:	Not reported
Effective Date:	04/10/2008
Expire Date:	04/10/2009
Owner ID:	22625
Onwer Name:	UNITED PARCEL SERVICE INC
Owner Address:	6001 E 8TH AVE
Owner Address2:	ATTN: STORAGE TANK REGIS
Owner City,St,Zip:	Hialeah, FL 33013
Contact:	LADONNA OLIVER
Resp Party Phone:	8652784590

Name:	UNITED PARCEL SERVICE
Address:	1332 NW 3RD ST
City,State,Zip:	DEERFIELD BEACH, FL 33442
Region:	3
Facility ID:	8625857
Facility Phone:	8652784590
Facility Status:	OPEN
Facility Type:	C
Type Description:	Fuel user/Non-retail
DEP CO:	C
Finaincial Responsibility:	SELF-INSURANCE - LETTER FROM CHIEF FINANCIAL OFFIC
Insurance Company:	Not reported
Effective Date:	04/10/2010
Expire Date:	04/10/2011
Owner ID:	22625
Onwer Name:	UNITED PARCEL SERVICE INC
Owner Address:	6001 E 8TH AVE
Owner Address2:	ATTN: STORAGE TANK REGIS
Owner City,St,Zip:	Hialeah, FL 33013
Contact:	LADONNA OLIVER
Resp Party Phone:	8652784590

Name:	UNITED PARCEL SERVICE
Address:	1332 NW 3RD ST
City,State,Zip:	DEERFIELD BEACH, FL 33442
Region:	3
Facility ID:	8625857
Facility Phone:	8652784590
Facility Status:	OPEN
Facility Type:	C
Type Description:	Fuel user/Non-retail
DEP CO:	C
Finaincial Responsibility:	SELF-INSURANCE - LETTER FROM CHIEF FINANCIAL OFFIC
Insurance Company:	Not reported
Effective Date:	04/10/2011
Expire Date:	04/10/2012

UPS DEERFIELD BEACH FLDEE (Continued) **1000735971**

Owner ID: 22625
Onwer Name: UNITED PARCEL SERVICE INC
Owner Address: 6001 E 8TH AVE
Owner Address2: ATTN: STORAGE TANK REGIS
Owner City,St,Zip: Hialeah, FL 33013
Contact: LADONNA OLIVER
Resp Party Phone: 8652784590

Name: UNITED PARCEL SERVICE
Address: 1332 NW 3RD ST
City,State,Zip: DEERFIELD BEACH, FL 33442
Region: 3
Facility ID: 8625857
Facility Phone: 8652784590
Facility Status: OPEN
Facility Type: C
Type Description: Fuel user/Non-retail
DEP CO: C
Finaincial Responsibility: SELF-INSURANCE - LETTER FROM CHIEF FINANCIAL OFFIC
Insurance Company: Not reported
Effective Date: 04/10/2012
Expire Date: 04/10/2013
Owner ID: 22625
Onwer Name: UNITED PARCEL SERVICE INC
Owner Address: 6001 E 8TH AVE
Owner Address2: ATTN: STORAGE TANK REGIS
Owner City,St,Zip: Hialeah, FL 33013
Contact: LADONNA OLIVER
Resp Party Phone: 8652784590

BROWARD CO. HM:
Name: UPS DEERFIELD BEACH FLDEE
Address: 1332 NW 3RD ST
City,State,Zip: DEERFIELD BEACH, FL 33441
Region: BROWARD
Facility ID: 00791
Alt Location: Not reported
Facility Status: OPEN

HW GEN:
Site ID: 38726
Name: UNITED PARCEL SERVICE INC - DEERFIELD
Address: 1332 NW 3RD ST
City,State,Zip: DEERFIELD BEACH, FL 33442 1649
Type: Small
Handler ID: FLD984171520
Office: SED
Notified Date: 12/15/1989
Last Inspection Date: 10/06/1995
Facility Installation: -
Object ID: 3390

Documents:
X Coordinates: 786358.88063
Y Coordinates: 263378.13077

UPS DEERFIELD BEACH FLDEE (Continued) **1000735971**

TIER 2:

Name:	UPS - DEERFIELD
Address:	1332 NORTHWEST 3RD STREET
City,State,Zip:	DEERFIELD BEACH, FL 33442
Year:	2023(Tier2)
Facility Id:	7414075
Active Date:	Not reported
Inactive Date:	Not reported
Sale Pending:	Not reported
Original Date:	Not reported
PLOT Source:	Not reported
Latitude:	Not reported
Longitude:	Not reported
LEPC District:	Not reported
Counties:	Not reported
SERC:	Not reported
Program Level:	Not reported
PRIME:	Not reported
SIC Code:	Not reported
SIC Code 2:	Not reported
NAICS Code:	492110
Last Modified Date:	02/10/2024
First Submit Date:	2024-02-10(Tier2)
Data Submitted By:	Vincent Mollo Corporate Environmental Coordinator
Company Name:	UPS - DEERFIELD
Comments:	Not reported

Contact:

Contact ID:	Not reported
Year:	2023(Tier2)
Facility Id:	7414075
Contact Type:	Owner / Operator
Contact Name:	Mario Venditti
Contact Title:	Not reported
Contact Phone:	3056134748
Contact 24Hr Phone:	Not reported
Contact Telephone 2:	3056134748
Contact Telephone 3:	Not reported
Contact Telephone 4:	Not reported
Contact Telephone 5:	Not reported
Contact Telephone 6:	Not reported
Contact Email:	mvenditti@ups.com

Name:	UPS - DEERFIELD
Address:	1332 NORTHWEST 3RD STREET
City,State,Zip:	DEERFIELD BEACH, FL 33442
Year:	2022(Tier2)
Facility Id:	7288592
Active Date:	Not reported
Inactive Date:	Not reported
Sale Pending:	Not reported
Original Date:	Not reported
PLOT Source:	Not reported

UPS DEERFIELD BEACH FLDEE (Continued) **1000735971**

Latitude:	Not reported
Longitude:	Not reported
LEPC District:	Not reported
Counties:	Not reported
SERC:	Not reported
Program Level:	Not reported
PRIME:	Not reported
SIC Code:	Not reported
SIC Code 2:	Not reported
NAICS Code:	492110
Last Modified Date:	02/15/2023
First Submit Date:	2023-02-15(Tier2)
Data Submitted By:	Alexandra Stock Corporate Environmental Coordinator
Company Name:	UPS - DEERFIELD
Comments:	Not reported

Contact:

Contact ID:	Not reported
Year:	2022(Tier2)
Facility Id:	7288592
Contact Type:	Owner / Operator
Contact Name:	Mario Venditti
Contact Title:	Not reported
Contact Phone:	3056134748
Contact 24Hr Phone:	Not reported
Contact Telephone 2:	3056134748
Contact Telephone 3:	Not reported
Contact Telephone 4:	Not reported
Contact Telephone 5:	Not reported
Contact Telephone 6:	Not reported
Contact Email:	Not reported

Name:	UPS - DEERFIELD BEACH (FLDEE)
Address:	1332 NORTHWEST 3RD STREET
City,State,Zip:	DEERFIELD BEACH, FL 33442

Year:	2021
Facility Id:	7113771
Active Date:	Not reported
Inactive Date:	Not reported
Sale Pending:	Not reported
Original Date:	Not reported
PLOT Source:	Not reported
Latitude:	Not reported
Longitude:	Not reported
LEPC District:	Not reported
Counties:	Not reported
SERC:	Not reported
Program Level:	Not reported
PRIME:	Not reported
SIC Code:	Not reported
SIC Code 2:	Not reported
NAICS Code:	492110
Last Modified Date:	02/17/2022
First Submit Date:	02/17/2022
Data Submitted By:	Michelle Hanington - District BaSE Manager

UPS DEERFIELD BEACH FLDEE (Continued) **1000735971**

Company Name: UNITED PARCEL SERVICE
Comments: Not reported

Contact:
Contact ID: Not reported
Year: 2021
Facility Id: 7113771
Contact Type: Owner / Operator
Contact Name: Michelle Hanington
Contact Title: Not reported
Contact Phone: 502-322-0141
Contact 24Hr Phone: Not reported
Contact Telephone 2: 407-856-2135
Contact Telephone 3: Not reported
Contact Telephone 4: Not reported
Contact Telephone 5: Not reported
Contact Telephone 6: Not reported
Contact Email: Not reported

WASTEWATER:
Name: UPS - DEERFIELD BEACH
Address: 1332 NW 3RD ST
City,State,Zip: DEERFIELD BEACH, FL
Facility ID: FLR05I074
Facility Type: Multi-Sector Stormwater GP
Status: Active - Existing, permitted facility/site for which effluent, reclaimed water or wastewater residual discharge into the environment and/or monitoring is taking place.
District Office: Not reported
NPDES Permitted Site: Not reported
Environmental Interest: Not reported
Owner Type: Private
Permit Capacity: Not reported
Party Name: Mario Venditti
Company Name: United Parcel Service Inc
RP Address: 6001 E 8th Ave
RP Address 2: -
RP City,Stat,Zip: Not reported
Telephone: 3056134748
Email: mvenditti@ups.com
Issue Date: 03/06/2022
Effective Date: Not reported
Expiration Date: 03/05/2027
DOC Description: Not reported
Latitude Degrees: 26
Latitude Minutes: 19
Latitude Seconds: 13.34
Longitude Degrees: 80
Longitude Minutes: 7
Longitude Seconds: 22.07
Treatment: Not reported
Decode For Fstatus: Active
Cell Phone: -
Permit Type: Not reported

UPS DEERFIELD BEACH FLDEE (Continued) **1000735971**

Major Minor Discharge: Not reported
Nature of Business: Not reported

13
ESE
1/2-1
0.520 mi.
2744 ft.

SENSORMATIC ELECTRONICS CORP.
500 NW 12TH AVE.
DEERFIELD BEACH, FL 33442

Fl Sites **S100888928**
N/A

Relative:
Lower

Actual:
7 ft.

FL SITES:
Monthly Update: December
Air Contam: Not reported
Soil Contam: Not reported
Surface Water Contam: Not reported
Ground Water Contam: Not reported
Warning Letter Status: Not reported
Notice of Violation Status: Yes
Consent Order Status: Yes
Admin Hearing Status: No
Court Status: No
Final Order Status: No
Cleanup Started: No
Cleanup Completed: No
Deletion Recommended: Yes
Other: Not reported
District: SOUTHEAST
Facility ID: 000272
EPA ID: FLD044924767
Lead Unit: DIST
Support Unit: 3012
Status: ACTIVE
Status Date: 05/15/85
Comments: NEW SITE 9-84. 3012 PRELIMINARY ASSESSMENT COMPLETED 3-86. RCRA NOV ISSUED 7-85. INFORMAL CONFERENCE CONDUCTED. CONSENT ORDER ADDRESSING RCRA VIOLATIONS DRAFTED AND FORWARDED TO RESPONSIBLE PARTY FOR REVIEW 12-85. COMMENTS RECEIVED AND CO MODIFIED 1-86.SECOND REVISION DRAFTED 2-86. CONSENT ORDER EXECUTED 3-86. TERMS OF CO HAVE BEEN FULFILLED AND ENFORCEMENT CASE HAS BEEN CLOSED. DISTRICT CONDUCTED REINSPECTION 1-88. NO VISUAL PROBLEM DETECTED. CERCLA SITE SCREENING INVESTIGATION CONDUCTED 8-88. DELETION PENDING RESULTS OF INVESTIGATION. REPORT DUE 12-88.

Click here for Florida Oculus:

Count: 1 records. ORPHAN SUMMARY

City	EDR ID	Site Name	Site Address	Zip	Database(s)
BOCA RATON	S128992851	SW 18TH STREET WEST OF 95	SW 18TH ST	33486	SWF/LF

GOVERNMENT RECORDS SEARCHED / DATA CURRENCY TRACKING

To maintain currency of the following federal and state databases, EDR contacts the appropriate governmental agency on a monthly or quarterly basis, as required.

Number of Days to Update: Provides confirmation that EDR is reporting records that have been updated within 90 days from the date the government agency made the information available to the public.

STANDARD ENVIRONMENTAL RECORDS

Lists of Federal NPL (Superfund) sites

NPL: National Priority List

National Priorities List (Superfund). The NPL is a subset of CERCLIS and identifies over 1,200 sites for priority cleanup under the Superfund Program. NPL sites may encompass relatively large areas. As such, EDR provides polygon coverage for over 1,000 NPL site boundaries produced by EPA's Environmental Photographic Interpretation Center (EPIC) and regional EPA offices.

Date of Government Version: 03/27/2025
Date Data Arrived at EDR: 04/01/2025
Date Made Active in Reports: 04/24/2025
Number of Days to Update: 23

Source: EPA
Telephone: N/A
Last EDR Contact: 05/01/2025
Next Scheduled EDR Contact: 07/07/2025
Data Release Frequency: Quarterly

NPL Site Boundaries

Sources:

EPA's Environmental Photographic Interpretation Center (EPIC)
Telephone: 202-564-7333

EPA Region 1
Telephone 617-918-1143

EPA Region 3
Telephone 215-814-5418

EPA Region 4
Telephone 404-562-8033

EPA Region 5
Telephone 312-886-6686

EPA Region 10
Telephone 206-553-8665

EPA Region 6
Telephone: 214-655-6659

EPA Region 7
Telephone: 913-551-7247

EPA Region 8
Telephone: 303-312-6774

EPA Region 9
Telephone: 415-947-4246

Proposed NPL: Proposed National Priority List Sites

A site that has been proposed for listing on the National Priorities List through the issuance of a proposed rule in the Federal Register. EPA then accepts public comments on the site, responds to the comments, and places on the NPL those sites that continue to meet the requirements for listing.

Date of Government Version: 03/27/2025
Date Data Arrived at EDR: 04/01/2025
Date Made Active in Reports: 04/24/2025
Number of Days to Update: 23

Source: EPA
Telephone: N/A
Last EDR Contact: 05/01/2025
Next Scheduled EDR Contact: 07/07/2025
Data Release Frequency: Quarterly

NPL LIENS: Federal Superfund Liens

Federal Superfund Liens. Under the authority granted the USEPA by CERCLA of 1980, the USEPA has the authority to file liens against real property in order to recover remedial action expenditures or when the property owner received notification of potential liability. USEPA compiles a listing of filed notices of Superfund Liens.

Date of Government Version: 10/15/1991
Date Data Arrived at EDR: 02/02/1994
Date Made Active in Reports: 03/30/1994
Number of Days to Update: 56

Source: EPA
Telephone: 202-564-4267
Last EDR Contact: 08/15/2011
Next Scheduled EDR Contact: 11/28/2011
Data Release Frequency: No Update Planned

Lists of Federal Delisted NPL sites

Delisted NPL: National Priority List Deletions

The National Oil and Hazardous Substances Pollution Contingency Plan (NCP) establishes the criteria that the EPA uses to delete sites from the NPL. In accordance with 40 CFR 300.425.(e), sites may be deleted from the NPL where no further response is appropriate.

Date of Government Version: 03/27/2025
Date Data Arrived at EDR: 04/01/2025
Date Made Active in Reports: 04/24/2025
Number of Days to Update: 23

Source: EPA
Telephone: N/A
Last EDR Contact: 05/01/2025
Next Scheduled EDR Contact: 07/07/2025
Data Release Frequency: Quarterly

Lists of Federal sites subject to CERCLA removals and CERCLA orders

FEDERAL FACILITY: Federal Facility Site Information listing

A listing of National Priority List (NPL) and Base Realignment and Closure (BRAC) sites found in the Comprehensive Environmental Response, Compensation and Liability Information System (CERCLIS) Database where EPA Federal Facilities Restoration and Reuse Office is involved in cleanup activities.

Date of Government Version: 11/20/2024
Date Data Arrived at EDR: 12/18/2024
Date Made Active in Reports: 12/20/2024
Number of Days to Update: 2

Source: Environmental Protection Agency
Telephone: 703-603-8704
Last EDR Contact: 03/27/2025
Next Scheduled EDR Contact: 07/07/2025
Data Release Frequency: Varies

SEMS: Superfund Enterprise Management System

SEMS (Superfund Enterprise Management System) tracks hazardous waste sites, potentially hazardous waste sites, and remedial activities performed in support of EPA's Superfund Program across the United States. The list was formerly know as CERCLIS, renamed to SEMS by the EPA in 2015. The list contains data on potentially hazardous waste sites that have been reported to the USEPA by states, municipalities, private companies and private persons, pursuant to Section 103 of the Comprehensive Environmental Response, Compensation, and Liability Act (CERCLA). This dataset also contains sites which are either proposed to or on the National Priorities List (NPL) and the sites which are in the screening and assessment phase for possible inclusion on the NPL.

Date of Government Version: 03/27/2025
Date Data Arrived at EDR: 04/01/2025
Date Made Active in Reports: 04/24/2025
Number of Days to Update: 23

Source: EPA
Telephone: 800-424-9346
Last EDR Contact: 05/01/2025
Next Scheduled EDR Contact: 07/21/2025
Data Release Frequency: Quarterly

Lists of Federal CERCLA sites with NFRAP

SEMS-ARCHIVE: Superfund Enterprise Management System Archive

SEMS-ARCHIVE (Superfund Enterprise Management System Archive) tracks sites that have no further interest under the Federal Superfund Program based on available information. The list was formerly known as the CERCLIS-NFRAP, renamed to SEMS ARCHIVE by the EPA in 2015. EPA may perform a minimal level of assessment work at a site while it is archived if site conditions change and/or new information becomes available. Archived sites have been removed and archived from the inventory of SEMS sites. Archived status indicates that, to the best of EPA's knowledge, assessment at a site has been completed and that EPA has determined no further steps will be taken to list the site on the National Priorities List (NPL), unless information indicates this decision was not appropriate or other considerations require a recommendation for listing at a later time. The decision does not necessarily mean that there is no hazard associated with a given site; it only means that. based upon available information, the location is not judged to be potential NPL site.

Date of Government Version: 03/27/2025
Date Data Arrived at EDR: 04/01/2025
Date Made Active in Reports: 04/24/2025
Number of Days to Update: 23

Source: EPA
Telephone: 800-424-9346
Last EDR Contact: 05/01/2025
Next Scheduled EDR Contact: 07/21/2025
Data Release Frequency: Quarterly

Lists of Federal RCRA facilities undergoing Corrective Action

CORRACTS: Corrective Action Report

CORRACTS identifies hazardous waste handlers with RCRA corrective action activity.

Date of Government Version: 02/17/2025
Date Data Arrived at EDR: 02/19/2025
Date Made Active in Reports: 03/06/2025
Number of Days to Update: 15

Source: EPA
Telephone: 800-424-9346
Last EDR Contact: 03/18/2025
Next Scheduled EDR Contact: 06/30/2025
Data Release Frequency: Quarterly

Lists of Federal RCRA TSD facilities

RCRA-TSDF: RCRA - Treatment, Storage and Disposal

RCRAInfo is EPA's comprehensive information system, providing access to data supporting the Resource Conservation and Recovery Act (RCRA) of 1976 and the Hazardous and Solid Waste Amendments (HSWA) of 1984. The database includes selective information on sites which generate, transport, store, treat and/or dispose of hazardous waste as defined by the Resource Conservation and Recovery Act (RCRA). Transporters are individuals or entities that move hazardous waste from the generator offsite to a facility that can recycle, treat, store, or dispose of the waste. TSDFs treat, store, or dispose of the waste.

Date of Government Version: 02/17/2025
Date Data Arrived at EDR: 02/19/2025
Date Made Active in Reports: 03/06/2025
Number of Days to Update: 15

Source: Environmental Protection Agency
Telephone: (404) 562-8651
Last EDR Contact: 03/18/2025
Next Scheduled EDR Contact: 06/30/2025
Data Release Frequency: Quarterly

Lists of Federal RCRA generators

RCRA-LQG: RCRA - Large Quantity Generators

RCRAInfo is EPA's comprehensive information system, providing access to data supporting the Resource Conservation and Recovery Act (RCRA) of 1976 and the Hazardous and Solid Waste Amendments (HSWA) of 1984. The database includes selective information on sites which generate, transport, store, treat and/or dispose of hazardous waste as defined by the Resource Conservation and Recovery Act (RCRA). Large quantity generators (LQGs) generate over 1,000 kilograms (kg) of hazardous waste, or over 1 kg of acutely hazardous waste per month.

Date of Government Version: 02/17/2025
Date Data Arrived at EDR: 02/19/2025
Date Made Active in Reports: 03/06/2025
Number of Days to Update: 15

Source: Environmental Protection Agency
Telephone: (404) 562-8651
Last EDR Contact: 03/18/2025
Next Scheduled EDR Contact: 06/30/2025
Data Release Frequency: Quarterly

RCRA-SQG: RCRA - Small Quantity Generators

RCRAInfo is EPA's comprehensive information system, providing access to data supporting the Resource Conservation and Recovery Act (RCRA) of 1976 and the Hazardous and Solid Waste Amendments (HSWA) of 1984. The database includes selective information on sites which generate, transport, store, treat and/or dispose of hazardous waste as defined by the Resource Conservation and Recovery Act (RCRA). Small quantity generators (SQGs) generate between 100 kg and 1,000 kg of hazardous waste per month.

Date of Government Version: 02/17/2025
Date Data Arrived at EDR: 02/19/2025
Date Made Active in Reports: 03/06/2025
Number of Days to Update: 15

Source: Environmental Protection Agency
Telephone: (404) 562-8651
Last EDR Contact: 03/18/2025
Next Scheduled EDR Contact: 06/30/2025
Data Release Frequency: Quarterly

RCRA-VSQG: RCRA - Very Small Quantity Generators (Formerly Conditionally Exempt Small Quantity Generators)

RCRAInfo is EPA's comprehensive information system, providing access to data supporting the Resource Conservation and Recovery Act (RCRA) of 1976 and the Hazardous and Solid Waste Amendments (HSWA) of 1984. The database includes selective information on sites which generate, transport, store, treat and/or dispose of hazardous waste as defined by the Resource Conservation and Recovery Act (RCRA). Very small quantity generators (VSQGs) generate less than 100 kg of hazardous waste, or less than 1 kg of acutely hazardous waste per month.

Date of Government Version: 02/17/2025
Date Data Arrived at EDR: 02/19/2025
Date Made Active in Reports: 03/06/2025
Number of Days to Update: 15

Source: Environmental Protection Agency
Telephone: (404) 562-8651
Last EDR Contact: 03/18/2025
Next Scheduled EDR Contact: 06/30/2025
Data Release Frequency: Quarterly

Federal institutional controls / engineering controls registries

LUCIS: Land Use Control Information System

LUCIS contains records of land use control information pertaining to the former Navy Base Realignment and Closure properties.

Date of Government Version: 11/11/2024
Date Data Arrived at EDR: 11/25/2024
Date Made Active in Reports: 02/18/2025
Number of Days to Update: 85

Source: Department of the Navy
Telephone: 843-820-7326
Last EDR Contact: 04/30/2025
Next Scheduled EDR Contact: 08/18/2025
Data Release Frequency: Varies

US ENG CONTROLS: Engineering Controls Sites List

A listing of sites with engineering controls in place. Engineering controls include various forms of caps, building foundations, liners, and treatment methods to create pathway elimination for regulated substances to enter environmental media or effect human health.

Date of Government Version: 01/29/2025
Date Data Arrived at EDR: 02/18/2025
Date Made Active in Reports: 04/29/2025
Number of Days to Update: 70

Source: Environmental Protection Agency
Telephone: 703-603-0695
Last EDR Contact: 02/18/2025
Next Scheduled EDR Contact: 12/02/2024
Data Release Frequency: Varies

US INST CONTROLS: Institutional Controls Sites List

A listing of sites with institutional controls in place. Institutional controls include administrative measures, such as groundwater use restrictions, construction restrictions, property use restrictions, and post remediation care requirements intended to prevent exposure to contaminants remaining on site. Deed restrictions are generally required as part of the institutional controls.

Date of Government Version: 01/29/2025
Date Data Arrived at EDR: 02/18/2025
Date Made Active in Reports: 04/29/2025
Number of Days to Update: 70

Source: Environmental Protection Agency
Telephone: 703-603-0695
Last EDR Contact: 02/18/2025
Next Scheduled EDR Contact: 06/02/2025
Data Release Frequency: Varies

Federal ERNS list

ERNS: Emergency Response Notification System

Emergency Response Notification System. ERNS records and stores information on reported releases of oil and hazardous substances.

Date of Government Version: 12/03/2024
Date Data Arrived at EDR: 12/11/2024
Date Made Active in Reports: 02/18/2025
Number of Days to Update: 69

Source: National Response Center, United States Coast Guard
Telephone: 202-267-2180
Last EDR Contact: 03/18/2025
Next Scheduled EDR Contact: 06/30/2025
Data Release Frequency: Quarterly

Lists of state- and tribal hazardous waste facilities

SHWS: Florida's State-Funded Action Sites

State Hazardous Waste Sites. State hazardous waste site records are the states' equivalent to CERCLIS. These sites may or may not already be listed on the federal CERCLIS list. Priority sites planned for cleanup using state funds (state equivalent of Superfund) are identified along with sites where cleanup will be paid for by potentially responsible parties. Available information varies by state.

Date of Government Version: 10/26/2024
Date Data Arrived at EDR: 11/08/2024
Date Made Active in Reports: 01/27/2025
Number of Days to Update: 80

Source: Department of Environmental Protection
Telephone: 850-488-0190
Last EDR Contact: 05/15/2025
Next Scheduled EDR Contact: 08/25/2025
Data Release Frequency: Semi-Annually

Lists of state and tribal landfills and solid waste disposal facilities

SWF/LF: Solid Waste Facility Database

Solid Waste Facilities/Landfill Sites. SWF/LF type records typically contain an inventory of solid waste disposal facilities or landfills in a particular state. Depending on the state, these may be active or inactive facilities or open dumps that failed to meet RCRA Subtitle D Section 4004 criteria for solid waste landfills or disposal sites.

Date of Government Version: 01/06/2025
Date Data Arrived at EDR: 01/07/2025
Date Made Active in Reports: 03/21/2025
Number of Days to Update: 73

Source: Department of Environmental Protection
Telephone: 850-922-7121
Last EDR Contact: 04/08/2025
Next Scheduled EDR Contact: 07/21/2025
Data Release Frequency: Quarterly

Lists of state and tribal leaking storage tanks

LUST: Petroleum Contamination Detail Report

Leaking Underground Storage Tank Incident Reports. LUST records contain an inventory of reported leaking underground storage tank incidents. Not all states maintain these records, and the information stored varies by state.

Date of Government Version: 01/21/2025
Date Data Arrived at EDR: 01/22/2025
Date Made Active in Reports: 04/08/2025
Number of Days to Update: 76

Source: Department of Environmental Protection
Telephone: 850-245-8839
Last EDR Contact: 04/22/2025
Next Scheduled EDR Contact: 08/04/2025
Data Release Frequency: Quarterly

LAST: Leaking Aboveground Storage Tank Listing

The file for Leaking Aboveground Storage Tanks. Please remember STCM does not track the source of the discharge so the agency provides a list of facilities with an aboveground tank and an open discharge split by facilities with aboveground tanks only and facilities with aboveground and underground tanks.

Date of Government Version: 01/21/2025
Date Data Arrived at EDR: 01/22/2025
Date Made Active in Reports: 04/08/2025
Number of Days to Update: 76

Source: Department of Environmental Protection
Telephone: 850-245-8799
Last EDR Contact: 04/22/2025
Next Scheduled EDR Contact: 08/04/2025
Data Release Frequency: Varies

INDIAN LUST R7: Leaking Underground Storage Tanks on Indian Land
LUSTs on Indian land in Iowa, Kansas, and Nebraska

Date of Government Version: 01/07/2025
Date Data Arrived at EDR: 01/16/2025
Date Made Active in Reports: 04/07/2025
Number of Days to Update: 81

Source: EPA Region 7
Telephone: 913-551-7003
Last EDR Contact: 04/09/2025
Next Scheduled EDR Contact: 07/28/2025
Data Release Frequency: Varies

INDIAN LUST R10: Leaking Underground Storage Tanks on Indian Land
LUSTs on Indian land in Alaska, Idaho, Oregon and Washington.

Date of Government Version: 11/18/2024
Date Data Arrived at EDR: 01/16/2025
Date Made Active in Reports: 04/07/2025
Number of Days to Update: 81

Source: EPA Region 10
Telephone: 206-553-2857
Last EDR Contact: 04/09/2025
Next Scheduled EDR Contact: 07/28/2025
Data Release Frequency: Varies

INDIAN LUST R6: Leaking Underground Storage Tanks on Indian Land
LUSTs on Indian land in New Mexico and Oklahoma.

Date of Government Version: 11/18/2024
Date Data Arrived at EDR: 01/16/2025
Date Made Active in Reports: 04/07/2025
Number of Days to Update: 81

Source: EPA Region 6
Telephone: 214-665-6597
Last EDR Contact: 04/09/2025
Next Scheduled EDR Contact: 07/28/2025
Data Release Frequency: Varies

INDIAN LUST R5: Leaking Underground Storage Tanks on Indian Land
Leaking underground storage tanks located on Indian Land in Michigan, Minnesota and Wisconsin.

Date of Government Version: 11/18/2024
Date Data Arrived at EDR: 01/16/2025
Date Made Active in Reports: 04/07/2025
Number of Days to Update: 81

Source: EPA, Region 5
Telephone: 312-886-7439
Last EDR Contact: 04/09/2025
Next Scheduled EDR Contact: 07/28/2025
Data Release Frequency: Varies

INDIAN LUST R8: Leaking Underground Storage Tanks on Indian Land
LUSTs on Indian land in Colorado, Montana, North Dakota, South Dakota, Utah and Wyoming.

Date of Government Version: 11/18/2024
Date Data Arrived at EDR: 01/16/2025
Date Made Active in Reports: 04/07/2025
Number of Days to Update: 81

Source: EPA Region 8
Telephone: 303-312-6271
Last EDR Contact: 04/09/2025
Next Scheduled EDR Contact: 07/28/2025
Data Release Frequency: Varies

INDIAN LUST R1: Leaking Underground Storage Tanks on Indian Land
A listing of leaking underground storage tank locations on Indian Land.

Date of Government Version: 11/18/2024
Date Data Arrived at EDR: 01/16/2025
Date Made Active in Reports: 04/07/2025
Number of Days to Update: 81

Source: EPA Region 1
Telephone: 617-918-1313
Last EDR Contact: 04/09/2025
Next Scheduled EDR Contact: 07/28/2025
Data Release Frequency: Varies

INDIAN LUST R4: Leaking Underground Storage Tanks on Indian Land
LUSTs on Indian land in Florida, Mississippi and North Carolina.

Date of Government Version: 11/18/2024
Date Data Arrived at EDR: 01/16/2025
Date Made Active in Reports: 04/07/2025
Number of Days to Update: 81

Source: EPA Region 4
Telephone: 404-562-8677
Last EDR Contact: 01/16/2025
Next Scheduled EDR Contact: 07/28/2025
Data Release Frequency: Varies

INDIAN LUST R9: Leaking Underground Storage Tanks on Indian Land
LUSTs on Indian land in Arizona, California, New Mexico and Nevada

Date of Government Version: 01/07/2025
Date Data Arrived at EDR: 01/16/2025
Date Made Active in Reports: 04/07/2025
Number of Days to Update: 81

Source: Environmental Protection Agency
Telephone: 415-972-3372
Last EDR Contact: 04/09/2025
Next Scheduled EDR Contact: 07/28/2025
Data Release Frequency: Varies

Lists of state and tribal registered storage tanks

FEMA UST: Underground Storage Tank Listing
A listing of all FEMA owned underground storage tanks.

Date of Government Version: 04/08/2025
Date Data Arrived at EDR: 04/23/2025
Date Made Active in Reports: 04/24/2025
Number of Days to Update: 1

Source: FEMA
Telephone: 202-646-5797
Last EDR Contact: 03/26/2025
Next Scheduled EDR Contact: 07/14/2025
Data Release Frequency: Varies

FF TANKS: Federal Facilities Listing
A listing of federal facilities with storage tanks.

Date of Government Version: 12/11/2024
Date Data Arrived at EDR: 12/11/2024
Date Made Active in Reports: 03/04/2025
Number of Days to Update: 83

Source: Department of Environmental Protection
Telephone: 850-245-8250
Last EDR Contact: 03/18/2025
Next Scheduled EDR Contact: 06/30/2025
Data Release Frequency: Quarterly

UST: Storage Tank Facility Information
Registered Underground Storage Tanks. UST's are regulated under Subtitle I of the Resource Conservation and Recovery Act (RCRA) and must be registered with the state department responsible for administering the UST program. Available information varies by state program.

Date of Government Version: 02/19/2025
Date Data Arrived at EDR: 02/24/2025
Date Made Active in Reports: 05/09/2025
Number of Days to Update: 74

Source: Department of Environmental Protection
Telephone: 850-245-8839
Last EDR Contact: 04/16/2025
Next Scheduled EDR Contact: 08/04/2025
Data Release Frequency: Quarterly

AST: Storage Tank Facility Information
Registered Aboveground Storage Tanks.

Date of Government Version: 02/19/2025
Date Data Arrived at EDR: 02/24/2025
Date Made Active in Reports: 05/09/2025
Number of Days to Update: 74

Source: Department of Environmental Protection
Telephone: 850-245-8839
Last EDR Contact: 04/16/2025
Next Scheduled EDR Contact: 08/04/2025
Data Release Frequency: Quarterly

INDIAN UST R1: Underground Storage Tanks on Indian Land
The Indian Underground Storage Tank (UST) database provides information about underground storage tanks on Indian land in EPA Region 1 (Connecticut, Maine, Massachusetts, New Hampshire, Rhode Island, Vermont and ten Tribal Nations).

Date of Government Version: 11/18/2024
Date Data Arrived at EDR: 01/16/2025
Date Made Active in Reports: 04/07/2025
Number of Days to Update: 81

Source: EPA, Region 1
Telephone: 617-918-1313
Last EDR Contact: 04/09/2025
Next Scheduled EDR Contact: 07/28/2025
Data Release Frequency: Varies

INDIAN UST R6: Underground Storage Tanks on Indian Land

The Indian Underground Storage Tank (UST) database provides information about underground storage tanks on Indian land in EPA Region 6 (Louisiana, Arkansas, Oklahoma, New Mexico, Texas and 65 Tribes).

Date of Government Version: 11/18/2024
Date Data Arrived at EDR: 01/16/2025
Date Made Active in Reports: 04/07/2025
Number of Days to Update: 81

Source: EPA Region 6
Telephone: 214-665-7591
Last EDR Contact: 04/09/2025
Next Scheduled EDR Contact: 07/28/2025
Data Release Frequency: Varies

INDIAN UST R10: Underground Storage Tanks on Indian Land

The Indian Underground Storage Tank (UST) database provides information about underground storage tanks on Indian land in EPA Region 10 (Alaska, Idaho, Oregon, Washington, and Tribal Nations).

Date of Government Version: 11/18/2024
Date Data Arrived at EDR: 01/16/2025
Date Made Active in Reports: 04/07/2025
Number of Days to Update: 81

Source: EPA Region 10
Telephone: 206-553-2857
Last EDR Contact: 04/09/2025
Next Scheduled EDR Contact: 07/28/2025
Data Release Frequency: Varies

INDIAN UST R4: Underground Storage Tanks on Indian Land

The Indian Underground Storage Tank (UST) database provides information about underground storage tanks on Indian land in EPA Region 4 (Alabama, Florida, Georgia, Kentucky, Mississippi, North Carolina, South Carolina, Tennessee and Tribal Nations)

Date of Government Version: 11/08/2024
Date Data Arrived at EDR: 01/16/2025
Date Made Active in Reports: 04/07/2025
Number of Days to Update: 81

Source: EPA Region 4
Telephone: 404-562-9424
Last EDR Contact: 04/09/2025
Next Scheduled EDR Contact: 07/28/2025
Data Release Frequency: Varies

INDIAN UST R9: Underground Storage Tanks on Indian Land

The Indian Underground Storage Tank (UST) database provides information about underground storage tanks on Indian land in EPA Region 9 (Arizona, California, Hawaii, Nevada, the Pacific Islands, and Tribal Nations).

Date of Government Version: 10/15/2024
Date Data Arrived at EDR: 01/16/2025
Date Made Active in Reports: 04/07/2025
Number of Days to Update: 81

Source: EPA Region 9
Telephone: 415-972-3368
Last EDR Contact: 04/09/2025
Next Scheduled EDR Contact: 07/28/2025
Data Release Frequency: Varies

INDIAN UST R8: Underground Storage Tanks on Indian Land

The Indian Underground Storage Tank (UST) database provides information about underground storage tanks on Indian land in EPA Region 8 (Colorado, Montana, North Dakota, South Dakota, Utah, Wyoming and 27 Tribal Nations).

Date of Government Version: 11/18/2024
Date Data Arrived at EDR: 01/16/2025
Date Made Active in Reports: 04/07/2025
Number of Days to Update: 81

Source: EPA Region 8
Telephone: 303-312-6137
Last EDR Contact: 04/09/2025
Next Scheduled EDR Contact: 07/28/2025
Data Release Frequency: Varies

INDIAN UST R7: Underground Storage Tanks on Indian Land

The Indian Underground Storage Tank (UST) database provides information about underground storage tanks on Indian land in EPA Region 7 (Iowa, Kansas, Missouri, Nebraska, and 9 Tribal Nations).

Date of Government Version: 01/07/2025
Date Data Arrived at EDR: 01/16/2025
Date Made Active in Reports: 04/07/2025
Number of Days to Update: 81

Source: EPA Region 7
Telephone: 913-551-7003
Last EDR Contact: 04/09/2025
Next Scheduled EDR Contact: 07/28/2025
Data Release Frequency: Varies

INDIAN UST R5: Underground Storage Tanks on Indian Land

The Indian Underground Storage Tank (UST) database provides information about underground storage tanks on Indian land in EPA Region 5 (Michigan, Minnesota and Wisconsin and Tribal Nations).

Date of Government Version: 11/18/2024
Date Data Arrived at EDR: 01/16/2025
Date Made Active in Reports: 04/07/2025
Number of Days to Update: 81

Source: EPA Region 5
Telephone: 312-886-6136
Last EDR Contact: 04/09/2025
Next Scheduled EDR Contact: 07/28/2025
Data Release Frequency: Varies

TANKS: Storage Tank Facility List

This listing includes storage tank facilities that do not have tank information. The tanks have either be closed or removed from the site, but the facilities were still registered at some point in history.

Date of Government Version: 02/19/2025
Date Data Arrived at EDR: 02/21/2025
Date Made Active in Reports: 05/09/2025
Number of Days to Update: 77

Source: Department of Environmental Protection
Telephone: 850-245-8841
Last EDR Contact: 04/16/2025
Next Scheduled EDR Contact: 08/04/2025
Data Release Frequency: Quarterly

State and tribal institutional control / engineering control registries

ENG CONTROLS: Institutional Controls Registry

The registry is a database of all contaminated sites in the state of Florida which are subject to engineering controls. Engineering Controls encompass a variety of engineered remedies to contain and/or reduce contamination, and/or physical barriers intended to limit access to property. ECs include fences, signs, guards, landfill caps, provision of potable water, slurry walls, sheet pile (vertical caps), pumping and treatment of groundwater, monitoring wells, and vapor extraction systems.

Date of Government Version: 09/12/2024
Date Data Arrived at EDR: 12/06/2024
Date Made Active in Reports: 12/09/2024
Number of Days to Update: 3

Source: Department of Environmental Protection
Telephone: 850-245-8927
Last EDR Contact: 03/21/2025
Next Scheduled EDR Contact: 07/07/2025
Data Release Frequency: Semi-Annually

Inst Control: Institutional Controls Registry

The registry is a database of all contaminated sites in the state of Florida which are subject to institutional and engineering controls.

Date of Government Version: 09/12/2024
Date Data Arrived at EDR: 12/06/2024
Date Made Active in Reports: 12/09/2024
Number of Days to Update: 3

Source: Department of Environmental Protection
Telephone: 850-245-8927
Last EDR Contact: 03/21/2025
Next Scheduled EDR Contact: 07/07/2025
Data Release Frequency: Semi-Annually

Lists of state and tribal voluntary cleanup sites

VCP: Voluntary Cleanup Sites

Listing of closed and active voluntary cleanup sites.

Date of Government Version: 04/30/2025
Date Data Arrived at EDR: 05/01/2025
Date Made Active in Reports: 05/06/2025
Number of Days to Update: 5

Source: Department of Environmental Protection
Telephone: 850-245-8705
Last EDR Contact: 04/30/2025
Next Scheduled EDR Contact: 08/25/2025
Data Release Frequency: Varies

INDIAN VCP R7: Voluntary Cleanup Priority Lisitng

A listing of voluntary cleanup priority sites located on Indian Land located in Region 7.

Date of Government Version: 03/20/2008
Date Data Arrived at EDR: 04/22/2008
Date Made Active in Reports: 05/19/2008
Number of Days to Update: 27

Source: EPA, Region 7
Telephone: 913-551-7365
Last EDR Contact: 07/08/2021
Next Scheduled EDR Contact: 07/20/2009
Data Release Frequency: Varies

INDIAN VCP R1: Voluntary Cleanup Priority Listing

A listing of voluntary cleanup priority sites located on Indian Land located in Region 1.

Date of Government Version: 07/27/2015
Date Data Arrived at EDR: 09/29/2015
Date Made Active in Reports: 02/18/2016
Number of Days to Update: 142

Source: EPA, Region 1
Telephone: 617-918-1102
Last EDR Contact: 03/12/2025
Next Scheduled EDR Contact: 06/30/2025
Data Release Frequency: Varies

Lists of state and tribal brownfield sites

BSRA: Brownfield Site Rehabilitation Agreements Listing

The BSRA provides DEP and the public assurance that site rehabilitation will be conducted in accordance with Florida Statutes and DEP's Contaminated Site Cleanup Criteria rule. In addition, the BSRA provides limited liability protection for the voluntary responsible party. The BSRA contains various commitments by the voluntary responsible party, including milestones for completion of site rehabilitation tasks and submittal of technical reports and plans. It also contains a commitment by DEP to review technical reports according to an agreed upon schedule. Only those brownfield sites with an executed BSRA are eligible to apply for a voluntary cleanup tax credit incentive pursuant to Section 376.30781, Florida Statutes.

Date of Government Version: 06/07/2024
Date Data Arrived at EDR: 06/26/2024
Date Made Active in Reports: 09/16/2024
Number of Days to Update: 82

Source: Department of Environmental Protection
Telephone: 850-245-8934
Last EDR Contact: 03/25/2025
Next Scheduled EDR Contact: 07/07/2025
Data Release Frequency: Varies

BROWNFIELDS: Brownfields Sites Database

Brownfields are defined by the Florida Department of Environmental Protection (FDEP) as abandoned, idled, or underused industrial and commercial facilities where expansion or redevelopment is complicated by real or perceived environmental contamination.

Date of Government Version: 12/02/2024
Date Data Arrived at EDR: 12/06/2024
Date Made Active in Reports: 12/11/2024
Number of Days to Update: 5

Source: Department of Environmental Protection
Telephone: 850-245-8927
Last EDR Contact: 03/20/2025
Next Scheduled EDR Contact: 07/07/2025
Data Release Frequency: Semi-Annually

BROWNFIELDS AREAS: Brownfields Areas Database

A "brownfield area" means a contiguous area of one or more brownfield sites, some of which may not be contaminated, that has been designated as such by a local government resolution. Such areas may include all or portions of community redevelopment areas, enterprise zones, empowerment zones, other such designated economically deprived communities and areas, and Environmental Protection Agency (EPA) designated brownfield pilot projects. This layer provides a polygon representation of the boundaries of these designated Brownfield Areas in Florida.

Date of Government Version: 11/26/2024
Date Data Arrived at EDR: 12/06/2024
Date Made Active in Reports: 12/11/2024
Number of Days to Update: 5

Source: Department of Environmental Protection
Telephone: 850-245-8934
Last EDR Contact: 03/25/2025
Next Scheduled EDR Contact: 07/07/2025
Data Release Frequency: Quarterly

ADDITIONAL ENVIRONMENTAL RECORDS

Local Brownfield lists

US BROWNFIELDS: A Listing of Brownfields Sites

Brownfields are real property, the expansion, redevelopment, or reuse of which may be complicated by the presence or potential presence of a hazardous substance, pollutant, or contaminant. Cleaning up and reinvesting in these properties takes development pressures off of undeveloped, open land, and both improves and protects the environment. Assessment, Cleanup and Redevelopment Exchange System (ACRES) stores information reported by EPA Brownfields grant recipients on brownfields properties assessed or cleaned up with grant funding as well as information on Targeted Brownfields Assessments performed by EPA Regions. A listing of ACRES Brownfield sites is obtained from Cleanups in My Community. Cleanups in My Community provides information on Brownfields properties for which information is reported back to EPA, as well as areas served by Brownfields grant programs.

Date of Government Version: 09/09/2024
Date Data Arrived at EDR: 09/11/2024
Date Made Active in Reports: 12/06/2024
Number of Days to Update: 86

Source: Environmental Protection Agency
Telephone: 202-566-2777
Last EDR Contact: 03/12/2025
Next Scheduled EDR Contact: 06/23/2025
Data Release Frequency: Semi-Annually

Local Lists of Landfill / Solid Waste Disposal Sites

SWRCY: Recycling Centers

A listing of recycling centers located in the state of Florida.

Date of Government Version: 08/20/2024
Date Data Arrived at EDR: 10/08/2024
Date Made Active in Reports: 12/24/2024
Number of Days to Update: 77

Source: Department of Environmental Protection
Telephone: 850-245-8718
Last EDR Contact: 04/10/2025
Next Scheduled EDR Contact: 07/21/2025
Data Release Frequency: Varies

INDIAN ODI: Report on the Status of Open Dumps on Indian Lands

Location of open dumps on Indian land.

Date of Government Version: 12/31/1998
Date Data Arrived at EDR: 12/03/2007
Date Made Active in Reports: 01/24/2008
Number of Days to Update: 52

Source: Environmental Protection Agency
Telephone: 703-308-8245
Last EDR Contact: 04/21/2025
Next Scheduled EDR Contact: 08/04/2025
Data Release Frequency: Varies

ODI: Open Dump Inventory

An open dump is defined as a disposal facility that does not comply with one or more of the Part 257 or Part 258 Subtitle D Criteria.

Date of Government Version: 06/30/1985
Date Data Arrived at EDR: 08/09/2004
Date Made Active in Reports: 09/17/2004
Number of Days to Update: 39

Source: Environmental Protection Agency
Telephone: 800-424-9346
Last EDR Contact: 06/09/2004
Next Scheduled EDR Contact: N/A
Data Release Frequency: No Update Planned

DEBRIS REGION 9: Torres Martinez Reservation Illegal Dump Site Locations

A listing of illegal dump sites location on the Torres Martinez Indian Reservation located in eastern Riverside County and northern Imperial County, California.

Date of Government Version: 01/12/2009
Date Data Arrived at EDR: 05/07/2009
Date Made Active in Reports: 09/21/2009
Number of Days to Update: 137

Source: EPA, Region 9
Telephone: 415-947-4219
Last EDR Contact: 04/09/2025
Next Scheduled EDR Contact: 07/28/2025
Data Release Frequency: No Update Planned

IHS OPEN DUMPS: Open Dumps on Indian Land

A listing of all open dumps located on Indian Land in the United States.

Date of Government Version: 02/07/2024
Date Data Arrived at EDR: 11/13/2024
Date Made Active in Reports: 11/19/2024
Number of Days to Update: 6

Source: Department of Health & Human Serivces, Indian Health Service
Telephone: 301-443-1452
Last EDR Contact: 04/30/2025
Next Scheduled EDR Contact: 08/04/2025
Data Release Frequency: Varies

Local Lists of Hazardous waste / Contaminated Sites

US HIST CDL: National Clandestine Laboratory Register

A listing of clandestine drug lab locations that have been removed from the DEAs National Clandestine Laboratory Register.

Date of Government Version: 12/31/2024
Date Data Arrived at EDR: 02/20/2025
Date Made Active in Reports: 04/29/2025
Number of Days to Update: 68

Source: Drug Enforcement Administration
Telephone: 202-307-1000
Last EDR Contact: 02/20/2025
Next Scheduled EDR Contact: 06/02/2025
Data Release Frequency: No Update Planned

PRIORITYCLEANERS: Priority Ranking List

The Florida Legislature has established a state-funded program to cleanup properties that are contaminated as a result of the operations of a drycleaning facility.

Date of Government Version: 12/04/2024
Date Data Arrived at EDR: 02/04/2025
Date Made Active in Reports: 04/18/2025
Number of Days to Update: 73

Source: Department of Environmental Protection
Telephone: 850-245-8927
Last EDR Contact: 05/08/2025
Next Scheduled EDR Contact: 08/18/2025
Data Release Frequency: Varies

FL SITES: Sites List

This summary status report was developed from a number of lists including the Eckhardt list, the Moffit list, the EPA Hazardous Waste Sites list, EPA's Emergency & Remedial Response information System list (RCRA Section 3012) & existing department lists such as the obsolete uncontrolled Hazardous Waste Sites list. This list is no longer updated.

Date of Government Version: 12/31/1989
Date Data Arrived at EDR: 05/09/1994
Date Made Active in Reports: 08/04/1994
Number of Days to Update: 87

Source: Department of Environmental Protection
Telephone: 850-245-8705
Last EDR Contact: 03/24/1994
Next Scheduled EDR Contact: N/A
Data Release Frequency: No Update Planned

US CDL: Clandestine Drug Labs

A listing of clandestine drug lab locations. The U.S. Department of Justice ("the Department") provides this web site as a public service. It contains addresses of some locations where law enforcement agencies reported they found chemicals or other items that indicated the presence of either clandestine drug laboratories or dumpsites. In most cases, the source of the entries is not the Department, and the Department has not verified the entry and does not guarantee its accuracy. Members of the public must verify the accuracy of all entries by, for example, contacting local law enforcement and local health departments.

Date of Government Version: 12/31/2024
Date Data Arrived at EDR: 02/20/2025
Date Made Active in Reports: 04/29/2025
Number of Days to Update: 68

Source: Drug Enforcement Administration
Telephone: 202-307-1000
Last EDR Contact: 02/20/2025
Next Scheduled EDR Contact: 06/02/2025
Data Release Frequency: Quarterly

Local Land Records

LIENS 2: CERCLA Lien Information

A Federal CERCLA ('Superfund') lien can exist by operation of law at any site or property at which EPA has spent Superfund monies. These monies are spent to investigate and address releases and threatened releases of contamination. CERCLIS provides information as to the identity of these sites and properties.

Date of Government Version: 03/27/2025
Date Data Arrived at EDR: 04/01/2025
Date Made Active in Reports: 04/24/2025
Number of Days to Update: 23

Source: Environmental Protection Agency
Telephone: 202-564-6023
Last EDR Contact: 05/01/2025
Next Scheduled EDR Contact: 07/07/2025
Data Release Frequency: Semi-Annually

Records of Emergency Release Reports

HMIRS: Hazardous Materials Information Reporting System
Hazardous Materials Incident Report System. HMIRS contains hazardous material spill incidents reported to DOT.

Date of Government Version: 12/10/2024
Date Data Arrived at EDR: 12/11/2024
Date Made Active in Reports: 02/27/2025
Number of Days to Update: 78

Source: U.S. Department of Transportation
Telephone: 202-366-4555
Last EDR Contact: 03/18/2025
Next Scheduled EDR Contact: 06/30/2025
Data Release Frequency: Quarterly

SPILLS: Oil and Hazardous Materials Incidents
Statewide oil and hazardous materials inland incidents.

Date of Government Version: 01/06/2025
Date Data Arrived at EDR: 01/07/2025
Date Made Active in Reports: 03/21/2025
Number of Days to Update: 73

Source: Department of Environmental Protection
Telephone: 850-245-2010
Last EDR Contact: 03/26/2025
Next Scheduled EDR Contact: 07/14/2025
Data Release Frequency: Semi-Annually

SPILLS 90: SPILLS90 data from FirstSearch
Spills 90 includes those spill and release records available exclusively from FirstSearch databases. Typically, they may include chemical, oil and/or hazardous substance spills recorded after 1990. Duplicate records that are already included in EDR incident and release records are not included in Spills 90.

Date of Government Version: 12/10/2012
Date Data Arrived at EDR: 01/03/2013
Date Made Active in Reports: 03/04/2013
Number of Days to Update: 60

Source: FirstSearch
Telephone: N/A
Last EDR Contact: 01/03/2013
Next Scheduled EDR Contact: N/A
Data Release Frequency: No Update Planned

SPILLS 80: SPILLS80 data from FirstSearch
Spills 80 includes those spill and release records available from FirstSearch databases prior to 1990. Typically, they may include chemical, oil and/or hazardous substance spills recorded before 1990. Duplicate records that are already included in EDR incident and release records are not included in Spills 80.

Date of Government Version: 09/01/2001
Date Data Arrived at EDR: 01/03/2013
Date Made Active in Reports: 03/06/2013
Number of Days to Update: 62

Source: FirstSearch
Telephone: N/A
Last EDR Contact: 01/03/2013
Next Scheduled EDR Contact: N/A
Data Release Frequency: No Update Planned

Other Ascertainable Records

RCRA NonGen / NLR: RCRA - Non Generators / No Longer Regulated
RCRAInfo is EPA's comprehensive information system, providing access to data supporting the Resource Conservation and Recovery Act (RCRA) of 1976 and the Hazardous and Solid Waste Amendments (HSWA) of 1984. The database includes selective information on sites which generate, transport, store, treat and/or dispose of hazardous waste as defined by the Resource Conservation and Recovery Act (RCRA). Non-Generators do not presently generate hazardous waste.

Date of Government Version: 02/17/2025
Date Data Arrived at EDR: 02/19/2025
Date Made Active in Reports: 03/06/2025
Number of Days to Update: 15

Source: Environmental Protection Agency
Telephone: (404) 562-8651
Last EDR Contact: 03/18/2025
Next Scheduled EDR Contact: 06/30/2025
Data Release Frequency: Quarterly

FUDS: Formerly Used Defense Sites

The listing includes locations of Formerly Used Defense Sites properties where the US Army Corps of Engineers is actively working or will take necessary cleanup actions.

Date of Government Version: 01/30/2025
Date Data Arrived at EDR: 02/11/2025
Date Made Active in Reports: 04/24/2025
Number of Days to Update: 72

Source: U.S. Army Corps of Engineers
Telephone: 202-528-4285
Last EDR Contact: 05/13/2025
Next Scheduled EDR Contact: 08/25/2025
Data Release Frequency: Varies

DOD: Department of Defense Sites

This data set consists of federally owned or administered lands, administered by the Department of Defense, that have any area equal to or greater than 640 acres of the United States, Puerto Rico, and the U.S. Virgin Islands.

Date of Government Version: 06/07/2021
Date Data Arrived at EDR: 07/13/2021
Date Made Active in Reports: 03/09/2022
Number of Days to Update: 239

Source: USGS
Telephone: 888-275-8747
Last EDR Contact: 04/08/2025
Next Scheduled EDR Contact: 07/21/2025
Data Release Frequency: Varies

FEDLAND: Federal and Indian Lands

Federally and Indian administrated lands of the United States. Lands included are administrated by: Army Corps of Engineers, Bureau of Reclamation, National Wild and Scenic River, National Wildlife Refuge, Public Domain Land, Wilderness, Wilderness Study Area, Wildlife Management Area, Bureau of Indian Affairs, Bureau of Land Management, Department of Justice, Forest Service, Fish and Wildlife Service, National Park Service.

Date of Government Version: 04/02/2018
Date Data Arrived at EDR: 04/11/2018
Date Made Active in Reports: 11/06/2019
Number of Days to Update: 574

Source: U.S. Geological Survey
Telephone: 888-275-8747
Last EDR Contact: 04/03/2025
Next Scheduled EDR Contact: 07/14/2025
Data Release Frequency: N/A

SCRD DRYCLEANERS: State Coalition for Remediation of Drycleaners Listing

The State Coalition for Remediation of Drycleaners was established in 1998, with support from the U.S. EPA Office of Superfund Remediation and Technology Innovation. It is comprised of representatives of states with established drycleaner remediation programs. Currently the member states are Alabama, Connecticut, Florida, Illinois, Kansas, Minnesota, Missouri, North Carolina, Oregon, South Carolina, Tennessee, Texas, and Wisconsin.

Date of Government Version: 07/30/2021
Date Data Arrived at EDR: 02/03/2023
Date Made Active in Reports: 02/10/2023
Number of Days to Update: 7

Source: Environmental Protection Agency
Telephone: 615-532-8599
Last EDR Contact: 05/08/2025
Next Scheduled EDR Contact: 08/18/2025
Data Release Frequency: Varies

US FIN ASSUR: Financial Assurance Information

All owners and operators of facilities that treat, store, or dispose of hazardous waste are required to provide proof that they will have sufficient funds to pay for the clean up, closure, and post-closure care of their facilities.

Date of Government Version: 02/17/2025
Date Data Arrived at EDR: 02/19/2025
Date Made Active in Reports: 03/06/2025
Number of Days to Update: 15

Source: Environmental Protection Agency
Telephone: 202-566-1917
Last EDR Contact: 03/18/2025
Next Scheduled EDR Contact: 06/30/2025
Data Release Frequency: Quarterly

EPA WATCH LIST: EPA Watch List

EPA maintains a "Watch List" to facilitate dialogue between EPA, state and local environmental agencies on enforcement matters relating to facilities with alleged violations identified as either significant or high priority. Being on the Watch List does not mean that the facility has actually violated the law only that an investigation by EPA or a state or local environmental agency has led those organizations to allege that an unproven violation has in fact occurred. Being on the Watch List does not represent a higher level of concern regarding the alleged violations that were detected, but instead indicates cases requiring additional dialogue between EPA, state and local agencies - primarily because of the length of time the alleged violation has gone unaddressed or unresolved.

Date of Government Version: 08/30/2013
Date Data Arrived at EDR: 03/21/2014
Date Made Active in Reports: 06/17/2014
Number of Days to Update: 88

Source: Environmental Protection Agency
Telephone: 617-520-3000
Last EDR Contact: 04/28/2025
Next Scheduled EDR Contact: 08/11/2025
Data Release Frequency: No Update Planned

2020 COR ACTION: 2020 Corrective Action Program List

The EPA has set ambitious goals for the RCRA Corrective Action program by creating the 2020 Corrective Action Universe. This RCRA cleanup baseline includes facilities expected to need corrective action. The 2020 universe contains a wide variety of sites. Some properties are heavily contaminated while others were contaminated but have since been cleaned up. Still others have not been fully investigated yet, and may require little or no remediation. Inclusion in the 2020 Universe does not necessarily imply failure on the part of a facility to meet its RCRA obligations.

Date of Government Version: 09/30/2017
Date Data Arrived at EDR: 05/08/2018
Date Made Active in Reports: 07/20/2018
Number of Days to Update: 73

Source: Environmental Protection Agency
Telephone: 703-308-4044
Last EDR Contact: 05/01/2025
Next Scheduled EDR Contact: 08/11/2025
Data Release Frequency: Varies

TSCA: Toxic Substances Control Act

Toxic Substances Control Act. TSCA identifies manufacturers and importers of chemical substances included on the TSCA Chemical Substance Inventory list. It includes data on the production volume of these substances by plant site.

Date of Government Version: 12/31/2020
Date Data Arrived at EDR: 06/14/2022
Date Made Active in Reports: 03/24/2023
Number of Days to Update: 283

Source: EPA
Telephone: 202-260-5521
Last EDR Contact: 03/10/2025
Next Scheduled EDR Contact: 06/23/2025
Data Release Frequency: Every 4 Years

TRIS: Toxic Chemical Release Inventory System

Toxic Release Inventory System. TRIS identifies facilities which release toxic chemicals to the air, water and land in reportable quantities under SARA Title III Section 313.

Date of Government Version: 12/31/2023
Date Data Arrived at EDR: 02/11/2025
Date Made Active in Reports: 02/18/2025
Number of Days to Update: 7

Source: EPA
Telephone: 202-566-0250
Last EDR Contact: 05/15/2025
Next Scheduled EDR Contact: 08/25/2025
Data Release Frequency: Annually

SSTS: Section 7 Tracking Systems

Section 7 of the Federal Insecticide, Fungicide and Rodenticide Act, as amended (92 Stat. 829) requires all registered pesticide-producing establishments to submit a report to the Environmental Protection Agency by March 1st each year. Each establishment must report the types and amounts of pesticides, active ingredients and devices being produced, and those having been produced and sold or distributed in the past year.

Date of Government Version: 01/13/2025
Date Data Arrived at EDR: 01/15/2025
Date Made Active in Reports: 04/07/2025
Number of Days to Update: 82

Source: EPA
Telephone: 202-564-4203
Last EDR Contact: 04/15/2025
Next Scheduled EDR Contact: 07/28/2025
Data Release Frequency: Annually

ROD: Records Of Decision

Record of Decision. ROD documents mandate a permanent remedy at an NPL (Superfund) site containing technical and health information to aid in the cleanup.

Date of Government Version: 01/29/2025
Date Data Arrived at EDR: 02/03/2025
Date Made Active in Reports: 02/27/2025
Number of Days to Update: 24

Source: EPA
Telephone: 703-416-0223
Last EDR Contact: 05/01/2025
Next Scheduled EDR Contact: 06/09/2025
Data Release Frequency: Annually

RMP: Risk Management Plans

When Congress passed the Clean Air Act Amendments of 1990, it required EPA to publish regulations and guidance for chemical accident prevention at facilities using extremely hazardous substances. The Risk Management Program Rule (RMP Rule) was written to implement Section 112(r) of these amendments. The rule, which built upon existing industry codes and standards, requires companies of all sizes that use certain flammable and toxic substances to develop a Risk Management Program, which includes a(n): Hazard assessment that details the potential effects of an accidental release, an accident history of the last five years, and an evaluation of worst-case and alternative accidental releases; Prevention program that includes safety precautions and maintenance, monitoring, and employee training measures; and Emergency response program that spells out emergency health care, employee training measures and procedures for informing the public and response agencies (e.g the fire department) should an accident occur.

Date of Government Version: 01/01/2025
Date Data Arrived at EDR: 01/17/2025
Date Made Active in Reports: 04/07/2025
Number of Days to Update: 80

Source: Environmental Protection Agency
Telephone: 202-564-8600
Last EDR Contact: 04/10/2025
Next Scheduled EDR Contact: 07/28/2025
Data Release Frequency: Varies

RAATS: RCRA Administrative Action Tracking System

RCRA Administration Action Tracking System. RAATS contains records based on enforcement actions issued under RCRA pertaining to major violators and includes administrative and civil actions brought by the EPA. For administration actions after September 30, 1995, data entry in the RAATS database was discontinued. EPA will retain a copy of the database for historical records. It was necessary to terminate RAATS because a decrease in agency resources made it impossible to continue to update the information contained in the database.

Date of Government Version: 04/17/1995
Date Data Arrived at EDR: 07/03/1995
Date Made Active in Reports: 08/07/1995
Number of Days to Update: 35

Source: EPA
Telephone: 202-564-4104
Last EDR Contact: 06/02/2008
Next Scheduled EDR Contact: 09/01/2008
Data Release Frequency: No Update Planned

PRP: Potentially Responsible Parties

A listing of verified Potentially Responsible Parties

Date of Government Version: 02/26/2025
Date Data Arrived at EDR: 03/03/2025
Date Made Active in Reports: 04/07/2025
Number of Days to Update: 35

Source: EPA
Telephone: 202-564-6023
Last EDR Contact: 05/01/2025
Next Scheduled EDR Contact: 08/11/2025
Data Release Frequency: Quarterly

PADS: PCB Activity Database System

PCB Activity Database. PADS Identifies generators, transporters, commercial storers and/or brokers and disposers of PCB's who are required to notify the EPA of such activities.

Date of Government Version: 07/01/2024
Date Data Arrived at EDR: 10/02/2024
Date Made Active in Reports: 01/10/2025
Number of Days to Update: 100

Source: EPA
Telephone: 202-566-0500
Last EDR Contact: 04/03/2025
Next Scheduled EDR Contact: 07/14/2025
Data Release Frequency: Annually

ICIS: Integrated Compliance Information System

The Integrated Compliance Information System (ICIS) supports the information needs of the national enforcement and compliance program as well as the unique needs of the National Pollutant Discharge Elimination System (NPDES) program.

Date of Government Version: 11/18/2016
Date Data Arrived at EDR: 11/23/2016
Date Made Active in Reports: 02/10/2017
Number of Days to Update: 79

Source: Environmental Protection Agency
Telephone: 202-564-2501
Last EDR Contact: 03/26/2025
Next Scheduled EDR Contact: 07/14/2025
Data Release Frequency: Quarterly

GOVERNMENT RECORDS SEARCHED / DATA CURRENCY TRACKING

FTTS: FIFRA/ TSCA Tracking System - FIFRA (Federal Insecticide, Fungicide, & Rodenticide Act)/TSCA (Toxic Substances Control Act)
FTTS tracks administrative cases and pesticide enforcement actions and compliance activities related to FIFRA, TSCA and EPCRA (Emergency Planning and Community Right-to-Know Act). To maintain currency, EDR contacts the Agency on a quarterly basis.

Date of Government Version: 04/09/2009
Date Data Arrived at EDR: 04/16/2009
Date Made Active in Reports: 05/11/2009
Number of Days to Update: 25

Source: EPA/Office of Prevention, Pesticides and Toxic Substances
Telephone: 202-566-1667
Last EDR Contact: 08/18/2017
Next Scheduled EDR Contact: 12/04/2017
Data Release Frequency: No Update Planned

FTTS INSP: FIFRA/ TSCA Tracking System - FIFRA (Federal Insecticide, Fungicide, & Rodenticide Act)/TSCA (Toxic Substances Control Act)
A listing of FIFRA/TSCA Tracking System (FTTS) inspections and enforcements.

Date of Government Version: 04/09/2009
Date Data Arrived at EDR: 04/16/2009
Date Made Active in Reports: 05/11/2009
Number of Days to Update: 25

Source: EPA
Telephone: 202-566-1667
Last EDR Contact: 08/18/2017
Next Scheduled EDR Contact: 12/04/2017
Data Release Frequency: No Update Planned

MLTS: Material Licensing Tracking System
MLTS is maintained by the Nuclear Regulatory Commission and contains a list of approximately 8,100 sites which possess or use radioactive materials and which are subject to NRC licensing requirements. To maintain currency, EDR contacts the Agency on a quarterly basis.

Date of Government Version: 10/12/2024
Date Data Arrived at EDR: 10/17/2024
Date Made Active in Reports: 11/19/2024
Number of Days to Update: 33

Source: Nuclear Regulatory Commission
Telephone: 301-415-0717
Last EDR Contact: 04/10/2025
Next Scheduled EDR Contact: 07/28/2025
Data Release Frequency: Quarterly

COAL ASH DOE: Steam-Electric Plant Operation Data
A listing of power plants that store ash in surface ponds.

Date of Government Version: 12/31/2023
Date Data Arrived at EDR: 10/16/2024
Date Made Active in Reports: 01/14/2025
Number of Days to Update: 90

Source: Department of Energy
Telephone: 202-586-8719
Last EDR Contact: 02/24/2025
Next Scheduled EDR Contact: 06/09/2025
Data Release Frequency: Varies

COAL ASH EPA: Coal Combustion Residues Surface Impoundments List
A listing of coal combustion residues surface impoundments with high hazard potential ratings.

Date of Government Version: 01/12/2017
Date Data Arrived at EDR: 03/05/2019
Date Made Active in Reports: 11/11/2019
Number of Days to Update: 251

Source: Environmental Protection Agency
Telephone: N/A
Last EDR Contact: 02/24/2025
Next Scheduled EDR Contact: 06/09/2025
Data Release Frequency: Varies

PCB TRANSFORMER: PCB Transformer Registration Database
The database of PCB transformer registrations that includes all PCB registration submittals.

Date of Government Version: 09/13/2019
Date Data Arrived at EDR: 11/06/2019
Date Made Active in Reports: 02/10/2020
Number of Days to Update: 96

Source: Environmental Protection Agency
Telephone: 202-566-0517
Last EDR Contact: 05/01/2025
Next Scheduled EDR Contact: 08/11/2025
Data Release Frequency: Varies

RADINFO: Radiation Information Database
The Radiation Information Database (RADINFO) contains information about facilities that are regulated by U.S. Environmental Protection Agency (EPA) regulations for radiation and radioactivity.

Date of Government Version: 07/01/2019
Date Data Arrived at EDR: 07/01/2019
Date Made Active in Reports: 09/23/2019
Number of Days to Update: 84

Source: Environmental Protection Agency
Telephone: 202-343-9775
Last EDR Contact: 03/20/2025
Next Scheduled EDR Contact: 07/07/2025
Data Release Frequency: Quarterly

HIST FTTS: FIFRA/TSCA Tracking System Administrative Case Listing

A complete administrative case listing from the FIFRA/TSCA Tracking System (FTTS) for all ten EPA regions. The information was obtained from the National Compliance Database (NCDB). NCDB supports the implementation of FIFRA (Federal Insecticide, Fungicide, and Rodenticide Act) and TSCA (Toxic Substances Control Act). Some EPA regions are now closing out records. Because of that, and the fact that some EPA regions are not providing EPA Headquarters with updated records, it was decided to create a HIST FTTS database. It included records that may not be included in the newer FTTS database updates. This database is no longer updated.

Date of Government Version: 10/19/2006
Date Data Arrived at EDR: 03/01/2007
Date Made Active in Reports: 04/10/2007
Number of Days to Update: 40

Source: Environmental Protection Agency
Telephone: 202-564-2501
Last EDR Contact: 12/17/2007
Next Scheduled EDR Contact: 03/17/2008
Data Release Frequency: No Update Planned

HIST FTTS INSP: FIFRA/TSCA Tracking System Inspection & Enforcement Case Listing

A complete inspection and enforcement case listing from the FIFRA/TSCA Tracking System (FTTS) for all ten EPA regions. The information was obtained from the National Compliance Database (NCDB). NCDB supports the implementation of FIFRA (Federal Insecticide, Fungicide, and Rodenticide Act) and TSCA (Toxic Substances Control Act). Some EPA regions are now closing out records. Because of that, and the fact that some EPA regions are not providing EPA Headquarters with updated records, it was decided to create a HIST FTTS database. It included records that may not be included in the newer FTTS database updates. This database is no longer updated.

Date of Government Version: 10/19/2006
Date Data Arrived at EDR: 03/01/2007
Date Made Active in Reports: 04/10/2007
Number of Days to Update: 40

Source: Environmental Protection Agency
Telephone: 202-564-2501
Last EDR Contact: 12/17/2008
Next Scheduled EDR Contact: 03/17/2008
Data Release Frequency: No Update Planned

DOT OPS: Incident and Accident Data

Department of Transporation, Office of Pipeline Safety Incident and Accident data.

Date of Government Version: 01/10/2025
Date Data Arrived at EDR: 01/22/2025
Date Made Active in Reports: 04/21/2025
Number of Days to Update: 89

Source: Department of Transporation, Office of Pipeline Safety
Telephone: 202-366-4595
Last EDR Contact: 04/22/2025
Next Scheduled EDR Contact: 08/04/2025
Data Release Frequency: Quarterly

CONSENT: Superfund (CERCLA) Consent Decrees

Major legal settlements that establish responsibility and standards for cleanup at NPL (Superfund) sites. Released periodically by United States District Courts after settlement by parties to litigation matters.

Date of Government Version: 12/31/2024
Date Data Arrived at EDR: 01/27/2025
Date Made Active in Reports: 04/21/2025
Number of Days to Update: 84

Source: Department of Justice, Consent Decree Library
Telephone: Varies
Last EDR Contact: 03/26/2025
Next Scheduled EDR Contact: 07/14/2025
Data Release Frequency: Varies

BRS: Biennial Reporting System

The Biennial Reporting System is a national system administered by the EPA that collects data on the generation and management of hazardous waste. BRS captures detailed data from two groups: Large Quantity Generators (LQG) and Treatment, Storage, and Disposal Facilities.

Date of Government Version: 12/31/2023
Date Data Arrived at EDR: 02/19/2025
Date Made Active in Reports: 03/07/2025
Number of Days to Update: 16

Source: EPA/NTIS
Telephone: 800-424-9346
Last EDR Contact: 03/18/2025
Next Scheduled EDR Contact: 06/30/2025
Data Release Frequency: Biennially

INDIAN RESERV: Indian Reservations

This map layer portrays Indian administered lands of the United States that have any area equal to or greater than 640 acres.

Date of Government Version: 12/31/2014
Date Data Arrived at EDR: 07/14/2015
Date Made Active in Reports: 01/10/2017
Number of Days to Update: 546

Source: USGS
Telephone: 202-208-3710
Last EDR Contact: 04/01/2025
Next Scheduled EDR Contact: 07/14/2025
Data Release Frequency: Semi-Annually

FUSRAP: Formerly Utilized Sites Remedial Action Program

DOE established the Formerly Utilized Sites Remedial Action Program (FUSRAP) in 1974 to remediate sites where radioactive contamination remained from Manhattan Project and early U.S. Atomic Energy Commission (AEC) operations.

Date of Government Version: 03/03/2023
Date Data Arrived at EDR: 03/03/2023
Date Made Active in Reports: 06/09/2023
Number of Days to Update: 98

Source: Department of Energy
Telephone: 202-586-3559
Last EDR Contact: 05/01/2025
Next Scheduled EDR Contact: 08/11/2025
Data Release Frequency: Varies

UMTRA: Uranium Mill Tailings Sites

Uranium ore was mined by private companies for federal government use in national defense programs. When the mills shut down, large piles of the sand-like material (mill tailings) remain after uranium has been extracted from the ore. Levels of human exposure to radioactive materials from the piles are low; however, in some cases tailings were used as construction materials before the potential health hazards of the tailings were recognized.

Date of Government Version: 02/12/2025
Date Data Arrived at EDR: 02/12/2025
Date Made Active in Reports: 02/27/2025
Number of Days to Update: 15

Source: Department of Energy
Telephone: 505-845-0011
Last EDR Contact: 05/15/2025
Next Scheduled EDR Contact: 08/25/2025
Data Release Frequency: Varies

LEAD SMELTER 1: Lead Smelter Sites

A listing of former lead smelter site locations.

Date of Government Version: 03/27/2025
Date Data Arrived at EDR: 04/01/2025
Date Made Active in Reports: 04/24/2025
Number of Days to Update: 23

Source: Environmental Protection Agency
Telephone: 703-603-8787
Last EDR Contact: 05/01/2025
Next Scheduled EDR Contact: 07/07/2025
Data Release Frequency: Varies

LEAD SMELTER 2: Lead Smelter Sites

A list of several hundred sites in the U.S. where secondary lead smelting was done from 1931and 1964. These sites may pose a threat to public health through ingestion or inhalation of contaminated soil or dust

Date of Government Version: 04/05/2001
Date Data Arrived at EDR: 10/27/2010
Date Made Active in Reports: 12/02/2010
Number of Days to Update: 36

Source: American Journal of Public Health
Telephone: 703-305-6451
Last EDR Contact: 12/02/2009
Next Scheduled EDR Contact: N/A
Data Release Frequency: No Update Planned

US AIRS (AFS): Aerometric Information Retrieval System Facility Subsystem (AFS)

The database is a sub-system of Aerometric Information Retrieval System (AIRS). AFS contains compliance data on air pollution point sources regulated by the U.S. EPA and/or state and local air regulatory agencies. This information comes from source reports by various stationary sources of air pollution, such as electric power plants, steel mills, factories, and universities, and provides information about the air pollutants they produce. Action, air program, air program pollutant, and general level plant data. It is used to track emissions and compliance data from industrial plants.

Date of Government Version: 10/12/2016
Date Data Arrived at EDR: 10/26/2016
Date Made Active in Reports: 02/03/2017
Number of Days to Update: 100

Source: EPA
Telephone: 202-564-2496
Last EDR Contact: 09/26/2017
Next Scheduled EDR Contact: 01/08/2018
Data Release Frequency: Annually

US AIRS MINOR: Air Facility System Data
A listing of minor source facilities.

Date of Government Version: 10/12/2016
Date Data Arrived at EDR: 10/26/2016
Date Made Active in Reports: 02/03/2017
Number of Days to Update: 100

Source: EPA
Telephone: 202-564-2496
Last EDR Contact: 09/26/2017
Next Scheduled EDR Contact: 01/08/2018
Data Release Frequency: Annually

US MINES: Mines Master Index File
Contains all mine identification numbers issued for mines active or opened since 1971. The data also includes violation information.

Date of Government Version: 02/03/2025
Date Data Arrived at EDR: 02/18/2025
Date Made Active in Reports: 03/20/2025
Number of Days to Update: 30

Source: Department of Labor, Mine Safety and Health Administration
Telephone: 303-231-5959
Last EDR Contact: 02/18/2025
Next Scheduled EDR Contact: 06/02/2025
Data Release Frequency: Semi-Annually

MINES VIOLATIONS: MSHA Violation Assessment Data
Mines violation and assessment information. Department of Labor, Mine Safety & Health Administration.

Date of Government Version: 02/19/2025
Date Data Arrived at EDR: 02/21/2025
Date Made Active in Reports: 03/20/2025
Number of Days to Update: 27

Source: DOL, Mine Safety & Health Admi
Telephone: 202-693-9424
Last EDR Contact: 04/02/2025
Next Scheduled EDR Contact: 09/01/2025
Data Release Frequency: Quarterly

US MINES 2: Ferrous and Nonferrous Metal Mines Database Listing
This map layer includes ferrous (ferrous metal mines are facilities that extract ferrous metals, such as iron ore or molybdenum) and nonferrous (Nonferrous metal mines are facilities that extract nonferrous metals, such as gold, silver, copper, zinc, and lead) metal mines in the United States.

Date of Government Version: 05/02/2024
Date Data Arrived at EDR: 08/20/2024
Date Made Active in Reports: 10/09/2024
Number of Days to Update: 50

Source: USGS
Telephone: 703-648-7709
Last EDR Contact: 02/20/2025
Next Scheduled EDR Contact: 06/02/2025
Data Release Frequency: Varies

US MINES 3: Active Mines & Mineral Plants Database Listing
Active Mines and Mineral Processing Plant operations for commodities monitored by the Minerals Information Team of the USGS.

Date of Government Version: 04/14/2011
Date Data Arrived at EDR: 06/08/2011
Date Made Active in Reports: 09/13/2011
Number of Days to Update: 97

Source: USGS
Telephone: 703-648-7709
Last EDR Contact: 02/20/2025
Next Scheduled EDR Contact: 06/02/2025
Data Release Frequency: Varies

MINES MRDS: Mineral Resources Data System
Mineral Resources Data System

Date of Government Version: 06/04/2024
Date Data Arrived at EDR: 11/22/2024
Date Made Active in Reports: 02/18/2025
Number of Days to Update: 88

Source: USGS
Telephone: 703-648-6533
Last EDR Contact: 02/20/2025
Next Scheduled EDR Contact: 06/02/2025
Data Release Frequency: Varies

GOVERNMENT RECORDS SEARCHED / DATA CURRENCY TRACKING

ABANDONED MINES: Abandoned Mines

An inventory of land and water impacted by past mining (primarily coal mining) is maintained by OSMRE to provide information needed to implement the Surface Mining Control and Reclamation Act of 1977 (SMCRA). The inventory contains information on the location, type, and extent of AML impacts, as well as, information on the cost associated with the reclamation of those problems. The inventory is based upon field surveys by State, Tribal, and OSMRE program officials. It is dynamic to the extent that it is modified as new problems are identified and existing problems are reclaimed.

Date of Government Version: 12/10/2024
Date Data Arrived at EDR: 12/11/2024
Date Made Active in Reports: 02/18/2025
Number of Days to Update: 69

Source: Department of Interior
Telephone: 202-208-2609
Last EDR Contact: 03/12/2025
Next Scheduled EDR Contact: 06/16/2025
Data Release Frequency: Quarterly

FINDS: Facility Index System/Facility Registry System

Facility Index System. FINDS contains both facility information and 'pointers' to other sources that contain more detail. EDR includes the following FINDS databases in this report: PCS (Permit Compliance System), AIRS (Aerometric Information Retrieval System), DOCKET (Enforcement Docket used to manage and track information on civil judicial enforcement cases for all environmental statutes), FURS (Federal Underground Injection Control), C-DOCKET (Criminal Docket System used to track criminal enforcement actions for all environmental statutes), FFIS (Federal Facilities Information System), STATE (State Environmental Laws and Statutes), and PADS (PCB Activity Data System).

Date of Government Version: 11/11/2024
Date Data Arrived at EDR: 11/20/2024
Date Made Active in Reports: 02/18/2025
Number of Days to Update: 90

Source: EPA
Telephone: (404) 562-9900
Last EDR Contact: 05/05/2025
Next Scheduled EDR Contact: 06/09/2025
Data Release Frequency: Quarterly

ECHO: Enforcement & Compliance History Information

ECHO provides integrated compliance and enforcement information for about 800,000 regulated facilities nationwide.

Date of Government Version: 12/21/2024
Date Data Arrived at EDR: 12/27/2024
Date Made Active in Reports: 01/10/2025
Number of Days to Update: 14

Source: Environmental Protection Agency
Telephone: 202-564-2280
Last EDR Contact: 03/27/2025
Next Scheduled EDR Contact: 07/14/2025
Data Release Frequency: Quarterly

DOCKET HWC: Hazardous Waste Compliance Docket Listing

A complete list of the Federal Agency Hazardous Waste Compliance Docket Facilities.

Date of Government Version: 05/06/2021
Date Data Arrived at EDR: 05/21/2021
Date Made Active in Reports: 08/11/2021
Number of Days to Update: 82

Source: Environmental Protection Agency
Telephone: 202-564-0527
Last EDR Contact: 05/14/2025
Next Scheduled EDR Contact: 09/01/2025
Data Release Frequency: Varies

UXO: Unexploded Ordnance Sites

A listing of unexploded ordnance site locations

Date of Government Version: 09/06/2023
Date Data Arrived at EDR: 09/13/2023
Date Made Active in Reports: 12/11/2023
Number of Days to Update: 89

Source: Department of Defense
Telephone: 703-704-1564
Last EDR Contact: 04/03/2025
Next Scheduled EDR Contact: 07/21/2025
Data Release Frequency: Varies

FUELS PROGRAM: EPA Fuels Program Registered Listing

This listing includes facilities that are registered under the Part 80 (Code of Federal Regulations) EPA Fuels Programs. All companies now are required to submit new and updated registrations.

Date of Government Version: 02/13/2025
Date Data Arrived at EDR: 02/13/2025
Date Made Active in Reports: 04/29/2025
Number of Days to Update: 75

Source: EPA
Telephone: 800-385-6164
Last EDR Contact: 05/13/2025
Next Scheduled EDR Contact: 08/25/2025
Data Release Frequency: Quarterly

PFAS NPL: Superfund Sites with PFAS Detections Information

EPA's Office of Land and Emergency Management and EPA Regional Offices maintain data describing what is known about site investigations, contamination, and remedial actions under the Comprehensive Environmental Response, Compensation, and Liability Act (CERCLA) where PFAS is present in the environment.

Date of Government Version: 03/31/2025
Date Data Arrived at EDR: 04/02/2025
Date Made Active in Reports: 05/05/2025
Number of Days to Update: 33

Source: Environmental Protection Agency
Telephone: 703-603-8895
Last EDR Contact: 04/02/2025
Next Scheduled EDR Contact: 07/14/2025
Data Release Frequency: Varies

PFAS FEDERAL SITES: Federal Sites PFAS Information

Several federal entities, such as the federal Superfund program, Department of Defense, National Aeronautics and Space Administration, Department of Transportation, and Department of Energy provided information for sites with known or suspected detections at federal facilities.

Date of Government Version: 03/31/2025
Date Data Arrived at EDR: 04/02/2025
Date Made Active in Reports: 05/05/2025
Number of Days to Update: 33

Source: Environmental Protection Agency
Telephone: 202-272-0167
Last EDR Contact: 04/02/2025
Next Scheduled EDR Contact: 07/14/2025
Data Release Frequency: Varies

PFAS TRIS: List of PFAS Added to the TRI

Section 7321 of the National Defense Authorization Act for Fiscal Year 2020 (NDAA) immediately added certain per- and polyfluoroalkyl substances (PFAS) to the list of chemicals covered by the Toxics Release Inventory (TRI) under Section 313 of the Emergency Planning and Community Right-to-Know Act (EPCRA) and provided a framework for additional PFAS to be added to TRI on an annual basis.

Date of Government Version: 03/07/2025
Date Data Arrived at EDR: 04/02/2025
Date Made Active in Reports: 05/05/2025
Number of Days to Update: 33

Source: Environmental Protection Agency
Telephone: 202-566-0250
Last EDR Contact: 04/02/2025
Next Scheduled EDR Contact: 07/14/2025
Data Release Frequency: Varies

PFAS TSCA: PFAS Manufacture and Imports Information

EPA issued the Chemical Data Reporting (CDR) Rule under the Toxic Substances Control Act (TSCA) and requires chemical manufacturers and facilities that manufacture or import chemical substances to report data to EPA. EPA publishes non-confidential business information (non-CBI) and includes descriptive information about each site, corporate parent, production volume, other manufacturing information, and processing and use information.

Date of Government Version: 03/31/2025
Date Data Arrived at EDR: 04/02/2025
Date Made Active in Reports: 05/05/2025
Number of Days to Update: 33

Source: Environmental Protection Agency
Telephone: 202-272-0167
Last EDR Contact: 04/02/2025
Next Scheduled EDR Contact: 07/14/2025
Data Release Frequency: Varies

PFAS RCRA MANIFEST: PFAS Transfers Identified In the RCRA Database Listing

To work around the lack of PFAS waste codes in the RCRA database, EPA developed the PFAS Transfers dataset by mining e-Manifest records containing at least one of these common PFAS keywords: PFAS, PFOA, PFOS, PERFL, AFFF, GENX, GEN-X (plus the VT waste codes). These keywords were searched for in the following text fields: Manifest handling instructions (MANIFEST_HANDLING_INSTR), Non-hazardous waste description (NON_HAZ_WASTE_DESCRIPTION), DOT printed information (DOT_PRINTED_INFORMATION), Waste line handling instructions (WASTE_LINE_HANDLING_INSTR), Waste residue comments (WASTE_RESIDUE_COMMENTS).

Date of Government Version: 03/23/2025
Date Data Arrived at EDR: 04/02/2025
Date Made Active in Reports: 05/05/2025
Number of Days to Update: 33

Source: Environmental Protection Agency
Telephone: 202-272-0167
Last EDR Contact: 04/02/2025
Next Scheduled EDR Contact: 07/14/2025
Data Release Frequency: Varies

PFAS ATSDR: PFAS Contamination Site Location Listing

PFAS contamination site locations from the Department of Health & Human Services, Center for Disease Control & Prevention. ATSDR is involved at a number of PFAS-related sites, either directly or through assisting state and federal partners. As of now, most sites are related to drinking water contamination connected with PFAS production facilities or fire training areas where aqueous film-forming firefighting foam (AFFF) was regularly used.

Date of Government Version: 06/24/2020
Date Data Arrived at EDR: 03/17/2021
Date Made Active in Reports: 11/08/2022
Number of Days to Update: 601

Source: Department of Health & Human Services
Telephone: 202-741-5770
Last EDR Contact: 04/17/2025
Next Scheduled EDR Contact: 08/04/2025
Data Release Frequency: Varies

PFAS WQP: Ambient Environmental Sampling for PFAS

The Water Quality Portal (WQP) is a part of a modernized repository storing ambient sampling data for all environmental media and tissue samples. A wide range of federal, state, tribal and local governments, academic and non-governmental organizations and individuals submit project details and sampling results to this public repository. The information is commonly used for research and assessments of environmental quality.

Date of Government Version: 12/13/2024
Date Data Arrived at EDR: 01/02/2025
Date Made Active in Reports: 01/10/2025
Number of Days to Update: 8

Source: Environmental Protection Agency
Telephone: 202-272-0167
Last EDR Contact: 04/02/2025
Next Scheduled EDR Contact: 07/14/2025
Data Release Frequency: Varies

PFAS PROJECT: NORTHEASTERN UNIVERSITY PFAS PROJECT

The PFAS Contamination Site Tracker records qualitative and quantitative data from each site in a chart, specifically examining discovery, contamination levels, government response, litigation, health impacts, media coverage, and community characteristics. All data presented in the chart were extracted from government websites, such as state health departments or the Environmental Protection Agency, and news articles.

Date of Government Version: 05/19/2023
Date Data Arrived at EDR: 04/05/2024
Date Made Active in Reports: 06/06/2024
Number of Days to Update: 62

Source: Social Science Environmental Health Research Institute
Telephone: N/A
Last EDR Contact: 03/06/2025
Next Scheduled EDR Contact: 06/16/2025
Data Release Frequency: Varies

PFAS NPDES: Clean Water Act Discharge Monitoring Information

Any discharger of pollutants to waters of the United States from a point source must have a National Pollutant Discharge Elimination System (NPDES) permit. The process for obtaining limits involves the regulated entity (permittee) disclosing releases in a NPDES permit application and the permitting authority (typically the state but sometimes EPA) deciding whether to require monitoring or monitoring with limits. Caveats and Limitations: Less than half of states have required PFAS monitoring for at least one of their permittees and fewer states have established PFAS effluent limits for permittees. New rulemakings have been initiated that may increase the number of facilities monitoring for PFAS in the future.

Date of Government Version: 12/30/2024
Date Data Arrived at EDR: 01/02/2025
Date Made Active in Reports: 01/14/2025
Number of Days to Update: 12

Source: Environmental Protection Agency
Telephone: 202-272-0167
Last EDR Contact: 04/02/2025
Next Scheduled EDR Contact: 07/14/2025
Data Release Frequency: Varies

PFAS ECHO: Facilities in Industries that May Be Handling PFAS Listing

Regulators and the public have expressed interest in knowing which regulated entities may be using PFAS. EPA has developed a dataset from various sources that show which industries may be handling PFAS. Approximately 120,000 facilities subject to federal environmental programs have operated or currently operate in industry sectors with processes that may involve handling and/or release of PFAS.

Date of Government Version: 12/30/2024
Date Data Arrived at EDR: 01/02/2025
Date Made Active in Reports: 01/10/2025
Number of Days to Update: 8

Source: Environmental Protection Agency
Telephone: 202-272-0167
Last EDR Contact: 04/02/2025
Next Scheduled EDR Contact: 07/14/2025
Data Release Frequency: Varies

PFAS ECHO FIRE TRAIN: Facilities in Industries that May Be Handling PFAS Listing

A list of fire training sites was added to the Industry Sectors dataset using a keyword search on the permitted facilitys name to identify sites where fire-fighting foam may have been used in training exercises. Additionally, you may view an example spreadsheet of the subset of fire training facility data, as well as the keywords used in selecting or deselecting a facility for the subset. as well as the keywords used in selecting or deselecting a facility for the subset. These keywords were tested to maximize accuracy in selecting facilities that may use fire-fighting foam in training exercises, however, due to the lack of a required reporting field in the data systems for designating fire training sites, this methodology may not identify all fire training sites or may potentially misidentify them.

Date of Government Version: 12/30/2024
Date Data Arrived at EDR: 01/02/2025
Date Made Active in Reports: 01/10/2025
Number of Days to Update: 8

Source: Environmental Protection Agency
Telephone: 202-272-0167
Last EDR Contact: 04/02/2025
Next Scheduled EDR Contact: 07/14/2025
Data Release Frequency: Varies

PFAS PT 139 AIRPORT: All Certified Part 139 Airports PFAS Information Listing

Since July 1, 2006, all certified part 139 airports are required to have fire-fighting foam onsite that meet military specifications (MIL-F-24385) (14 CFR 139.317). To date, these military specification fire-fighting foams are fluorinated and have been historically used for training and extinguishing. The 2018 FAA Reauthorization Act has a provision stating that no later than October 2021, FAA shall not require the use of fluorinated AFFF. This provision does not prohibit the use of fluorinated AFFF at Part 139 civilian airports; it only prohibits FAA from mandating its use. The Federal Aviation Administration?s document AC 150/5210-6D - Aircraft Fire Extinguishing Agents provides guidance on Aircraft Fire Extinguishing Agents, which includes Aqueous Film Forming Foam (AFFF).

Date of Government Version: 12/30/2024
Date Data Arrived at EDR: 01/02/2025
Date Made Active in Reports: 01/10/2025
Number of Days to Update: 8

Source: Environmental Protection Agency
Telephone: 202-272-0167
Last EDR Contact: 04/02/2025
Next Scheduled EDR Contact: 07/14/2025
Data Release Frequency: Varies

AQUEOUS FOAM NRC: Aqueous Foam Related Incidents Listing

The National Response Center (NRC) serves as an emergency call center that fields initial reports for pollution and railroad incidents and forwards that information to appropriate federal/state agencies for response. The spreadsheets posted to the NRC website contain initial incident data that has not been validated or investigated by a federal/state response agency. Response center calls from 1990 to the most recent complete calendar year where there was indication of Aqueous Film Forming Foam (AFFF) usage are included in this dataset. NRC calls may reference AFFF usage in the ?Material Involved? or ?Incident Description? fields.

Date of Government Version: 03/24/2025
Date Data Arrived at EDR: 04/02/2025
Date Made Active in Reports: 04/29/2025
Number of Days to Update: 27

Source: Environmental Protection Agency
Telephone: 202-267-2675
Last EDR Contact: 04/02/2025
Next Scheduled EDR Contact: 07/14/2025
Data Release Frequency: Varies

PCS ENF: Enforcement data

No description is available for this data

Date of Government Version: 12/31/2014
Date Data Arrived at EDR: 02/05/2015
Date Made Active in Reports: 03/06/2015
Number of Days to Update: 29

Source: EPA
Telephone: 202-564-2497
Last EDR Contact: 03/27/2025
Next Scheduled EDR Contact: 07/14/2025
Data Release Frequency: Varies

GOVERNMENT RECORDS SEARCHED / DATA CURRENCY TRACKING

PCS: Permit Compliance System

PCS is a computerized management information system that contains data on National Pollutant Discharge Elimination System (NPDES) permit holding facilities. PCS tracks the permit, compliance, and enforcement status of NPDES facilities.

Date of Government Version: 12/16/2016
Date Data Arrived at EDR: 01/06/2017
Date Made Active in Reports: 03/10/2017
Number of Days to Update: 63

Source: EPA, Office of Water
Telephone: 202-564-2496
Last EDR Contact: 03/27/2025
Next Scheduled EDR Contact: 07/14/2025
Data Release Frequency: No Update Planned

BIOSOLIDS: ICIS-NPDES Biosolids Facility Data

The data reflects compliance information about facilities in the biosolids program.

Date of Government Version: 01/12/2025
Date Data Arrived at EDR: 01/14/2025
Date Made Active in Reports: 03/20/2025
Number of Days to Update: 65

Source: Environmental Protection Agency
Telephone: 202-564-4700
Last EDR Contact: 04/15/2025
Next Scheduled EDR Contact: 07/28/2025
Data Release Frequency: Varies

UST FINDER: UST Finder Database

EPA developed UST Finder, a web map application containing a comprehensive, state-sourced national map of underground storage tank (UST) and leaking UST (LUST) data. It provides the attributes and locations of active and closed USTs, UST facilities, and LUST sites from states and from Tribal lands and US territories . UST Finder contains information about proximity of UST facilities and LUST sites to: surface and groundwater public drinking water protection areas; estimated number of private domestic wells and number of people living nearby; and flooding and wildfires.

Date of Government Version: 06/08/2023
Date Data Arrived at EDR: 10/04/2023
Date Made Active in Reports: 01/18/2024
Number of Days to Update: 106

Source: Environmental Protection Agency
Telephone: 202-564-0394
Last EDR Contact: 05/08/2025
Next Scheduled EDR Contact: 08/18/2025
Data Release Frequency: Varies

UST FINDER RELEASE: UST Finder Releases Database

US EPA's UST Finder data is a national composite of leaking underground storage tanks. This data contains information about, and locations of, leaking underground storage tanks. Data was collected from state sources and standardized into a national profile by EPA's Office of Underground Storage Tanks, Office of Research and Development, and the Association of State and Territorial Solid Waste Management Officials.

Date of Government Version: 06/08/2023
Date Data Arrived at EDR: 10/31/2023
Date Made Active in Reports: 01/18/2024
Number of Days to Update: 79

Source: Environmental Protecton Agency
Telephone: 202-564-0394
Last EDR Contact: 05/08/2025
Next Scheduled EDR Contact: 08/18/2025
Data Release Frequency: Semi-Annually

E MANIFEST: Hazardous Waste Electronic Manifest System

EPA established a national system for tracking hazardous waste shipments electronically. This system, known as ?e-Manifest,? will modernize the nation?s cradle-to-grave hazardous waste tracking process while saving valuable time, resources, and dollars for industry and states.

Date of Government Version: 02/17/2025
Date Data Arrived at EDR: 02/19/2025
Date Made Active in Reports: 03/14/2025
Number of Days to Update: 23

Source: Environmental Protection Agency
Telephone: 833-501-6826
Last EDR Contact: 03/18/2025
Next Scheduled EDR Contact: 06/30/2025
Data Release Frequency: Varies

PFAS: PFOS and PFOA stand for perfluorooctane sulfonate and perfluorooctanoic acid

A list of the sites that have been reported to the Department of Environmental Protection with PFAS concentrations above the Department?s Provisional Groundwater Cleanup Target Level.

Date of Government Version: 01/17/2025
Date Data Arrived at EDR: 01/22/2025
Date Made Active in Reports: 01/28/2025
Number of Days to Update: 6

Source: Department of Environmental Protection
Telephone: 850-245-8690
Last EDR Contact: 04/16/2025
Next Scheduled EDR Contact: 08/04/2025
Data Release Frequency: Varies

AQUEOUS FOAM: Former Fire Training Facility Assessments Listing

DEP has conducted initial environmental assessments related to the historic and current use of chemicals found in aqueous film forming foam (AFFF) at fire training facilities throughout Florida

Date of Government Version: 05/30/2024
Date Data Arrived at EDR: 05/31/2024
Date Made Active in Reports: 06/28/2024
Number of Days to Update: 28

Source: Department of Environmental Protection
Telephone: 850-245-8690
Last EDR Contact: 02/26/2025
Next Scheduled EDR Contact: 06/16/2025
Data Release Frequency: Varies

AIRS: Permitted Facilities Listing

A listing of Air Resources Management permits.

Date of Government Version: 01/09/2025
Date Data Arrived at EDR: 01/14/2025
Date Made Active in Reports: 02/21/2025
Number of Days to Update: 38

Source: Department of Environmental Protection
Telephone: 850-921-9558
Last EDR Contact: 04/16/2025
Next Scheduled EDR Contact: 08/04/2025
Data Release Frequency: Varies

ASBESTOS: Asbestos Notification Listing

Asbestos sites

Date of Government Version: 02/07/2025
Date Data Arrived at EDR: 02/11/2025
Date Made Active in Reports: 03/12/2025
Number of Days to Update: 29

Source: Department of Environmental Protection
Telephone: 850-717-9086
Last EDR Contact: 05/07/2025
Next Scheduled EDR Contact: 08/25/2025
Data Release Frequency: Varies

CLEANUP SITES: DEP Cleanup Sites - Contamination Locator Map Listing

This listing includes the locations of waste cleanup sites from various programs. The source of the cleanup site data includes Hazardous Waste programs, Site Investigation Section, Compliance and Enforcement Tracking, Drycleaning State Funded Cleanup Program (possibly other state funded cleanup), Storage Tank Contamination Monitoring.

Date of Government Version: 02/19/2025
Date Data Arrived at EDR: 02/20/2025
Date Made Active in Reports: 05/07/2025
Number of Days to Update: 76

Source: Department of Environmental Protection
Telephone: 866-282-0787
Last EDR Contact: 02/20/2025
Next Scheduled EDR Contact: 06/02/2025
Data Release Frequency: Quarterly

DEDB: Ethylene Dibromide Database Results

Ethylene dibromide (EDB), a soil fumigant, that has been detected in drinking water wells. The amount found exceeds the maximum contaminant level as stated in Chapter 62-550 or 520. It is a potential threat to public health when present in drinking water.

Date of Government Version: 03/13/2025
Date Data Arrived at EDR: 03/28/2025
Date Made Active in Reports: 05/02/2025
Number of Days to Update: 35

Source: Department of Environmental Protection
Telephone: 850-245-8335
Last EDR Contact: 03/05/2025
Next Scheduled EDR Contact: 06/23/2025
Data Release Frequency: Varies

DRYCLEANERS: Drycleaning Facilities

The Drycleaners database, maintained by the Department of Environmental Protection, provides information about permitted dry cleaner facilities.

Date of Government Version: 04/08/2025
Date Data Arrived at EDR: 04/09/2025
Date Made Active in Reports: 04/21/2025
Number of Days to Update: 12

Source: Department of Environmental Protection
Telephone: 850-245-8927
Last EDR Contact: 04/08/2025
Next Scheduled EDR Contact: 07/28/2025
Data Release Frequency: Semi-Annually

DWM CONTAM: DWM CONTAMINATED SITES

A listing of active or known sites. The listing includes sites that need cleanup but are not actively being working on because the agency currently does not have funding (primarily petroleum and drycleaning).

Date of Government Version: 07/14/2023
Date Data Arrived at EDR: 10/04/2023
Date Made Active in Reports: 12/20/2023
Number of Days to Update: 77

Source: Department of Environmental Protection
Telephone: 850-245-7503
Last EDR Contact: 04/01/2025
Next Scheduled EDR Contact: 07/14/2025
Data Release Frequency: Varies

FIN ASSURANCE 1: Financial Assurance Information Listing

A list of hazardous waste facilities required to provide financial assurance under RCRA.

Date of Government Version: 01/03/2025
Date Data Arrived at EDR: 01/22/2025
Date Made Active in Reports: 04/07/2025
Number of Days to Update: 75

Source: Department of Environmental Protection
Telephone: 850-245-8793
Last EDR Contact: 04/22/2025
Next Scheduled EDR Contact: 08/04/2025
Data Release Frequency: Semi-Annually

FIN ASSURANCE 2: Financial Assurance Information Listing

A listing of financial assurance information for solid waste facilities.

Date of Government Version: 01/03/2025
Date Data Arrived at EDR: 01/22/2025
Date Made Active in Reports: 04/07/2025
Number of Days to Update: 75

Source: Department of Environmental Protection
Telephone: 850-245-8743
Last EDR Contact: 04/22/2025
Next Scheduled EDR Contact: 08/04/2025
Data Release Frequency: Semi-Annually

FIN ASSURANCE 3: Financial Assurance Information Listing

A listing of financial assurance information for storage tanks sites.

Date of Government Version: 02/18/2025
Date Data Arrived at EDR: 02/19/2025
Date Made Active in Reports: 05/06/2025
Number of Days to Update: 76

Source: Department of Environmental Protection
Telephone: 850-245-8853
Last EDR Contact: 04/16/2025
Next Scheduled EDR Contact: 08/04/2025
Data Release Frequency: Quarterly

FL Cattle Dip. Vats: Cattle Dipping Vats

From the 1910's through the 1950's, these vats were filled with an arsenic solution for the control and eradication of the cattle fever tick. Other pesticides, such as DDT, were also widely used. By State law, all cattle, horses, mules, goats, and other susceptible animals were required to be dipped every 14 days. Under certain circumstances, the arsenic and other pesticides remaining at the site may present an environmental or public health hazard.

Date of Government Version: 09/27/2019
Date Data Arrived at EDR: 01/10/2020
Date Made Active in Reports: 02/11/2020
Number of Days to Update: 32

Source: Department of Environmental Protection
Telephone: 850-245-4444
Last EDR Contact: 04/03/2025
Next Scheduled EDR Contact: 07/14/2025
Data Release Frequency: No Update Planned

HAZ WASTE: Hazardous Waste Information Listing

The records in this data set are generated by county SQG Assessment, Notification and Verification Programs on-site surveys (see 403.7225 FS). The waste records are wastes observed during county inspections. Even though this state program targets SQGs and VSQGs for outreach, some counties choose to additionally look at their LQGs.

Date of Government Version: 02/10/2025
Date Data Arrived at EDR: 02/11/2025
Date Made Active in Reports: 04/29/2025
Number of Days to Update: 77

Source: Department of Environmental Protection
Telephone: 850-245-8705
Last EDR Contact: 05/13/2025
Next Scheduled EDR Contact: 08/25/2025
Data Release Frequency: Quarterly

HW GEN: Hazardous Waste Generators

Small Quantity Hazardous Waste Generators are regulated under the federal Resource Conservation and Recovery Act (RCRA) and applicable state regulations as generators of hazardous wastes in quantities greater than 100 Kg but less than 1,000 Kg in any one calendar month. Large Quantity Generators of Hazardous Waste are tracked in this coverage based on their notification to the Department of Environmental Protection as to their handler status, or based on inspections conducted at their facilities. These facilities are regulated under the federal Resource Conservation and Recovery Act (RCRA) and applicable state regulations as generators of hazardous wastes in quantities equal to or greater than 1,000 Kg in any one calendar month.

Date of Government Version: 11/14/2024
Date Data Arrived at EDR: 12/11/2024
Date Made Active in Reports: 03/04/2025
Number of Days to Update: 83

Source: Department of Environmental Protection
Telephone: 850-245-8758
Last EDR Contact: 03/18/2025
Next Scheduled EDR Contact: 06/30/2025
Data Release Frequency: Quarterly

RESP PARTY: Responsible Party Sites Listing

Open, inactive and closed responsible party sites

Date of Government Version: 11/01/2024
Date Data Arrived at EDR: 12/06/2024
Date Made Active in Reports: 12/10/2024
Number of Days to Update: 4

Source: Department of Environmental Protection
Telephone: 850-245-8758
Last EDR Contact: 03/27/2025
Next Scheduled EDR Contact: 07/07/2025
Data Release Frequency: Quarterly

SOLCP: State-Owned Lands Cleanup Program Listing

The State-Owned Lands Cleanup Program (SOLCP) was created by the legislature in 2001 as a mechanism to identify and reduce the states possible risk and liability associated with potentially contaminated sites on state-owned property.

Date of Government Version: 02/03/2025
Date Data Arrived at EDR: 02/04/2025
Date Made Active in Reports: 04/21/2025
Number of Days to Update: 76

Source: Department of Environmental Protection
Telephone: 850-245-8952
Last EDR Contact: 05/06/2025
Next Scheduled EDR Contact: 08/18/2025
Data Release Frequency: Varies

SITE INV SITES: Site Investigation Section Sites Listing

Statewide coverage of Site Investigation Section (SIS) sites. Site Investigation is a Section within the Bureau of Waste Cleanup, Division of Waste Management. SIS provides technical support to FDEP District Waste Cleanup Programs and conducts contamination assessments throughout the state.

Date of Government Version: 02/10/2025
Date Data Arrived at EDR: 02/11/2025
Date Made Active in Reports: 04/29/2025
Number of Days to Update: 77

Source: Department of Environmental Protection
Telephone: 850-245-8953
Last EDR Contact: 05/13/2025
Next Scheduled EDR Contact: 08/25/2025
Data Release Frequency: Quarterly

TIER 2: Tier 2 Facility Listing

A listing of facilities which store or manufacture hazardous materials that submit a chemical inventory report.

Date of Government Version: 12/31/2023
Date Data Arrived at EDR: 06/06/2024
Date Made Active in Reports: 09/04/2024
Number of Days to Update: 90

Source: Department of Environmental Protection
Telephone: 850-413-9970
Last EDR Contact: 02/26/2025
Next Scheduled EDR Contact: 06/16/2025
Data Release Frequency: Varies

UIC: Underground Injection Wells Database Listing
A listing of Class I wells. Class I wells are used to inject hazardous waste, nonhazardous waste, or municipal waste below the lowermost USDW.

Date of Government Version: 01/10/2025
Date Data Arrived at EDR: 01/14/2025
Date Made Active in Reports: 03/28/2025
Number of Days to Update: 73

Source: Department of Environmental Protection
Telephone: 850-245-8655
Last EDR Contact: 04/09/2025
Next Scheduled EDR Contact: 07/28/2025
Data Release Frequency: Varies

WASTEWATER: Wastewater Facility Regulation Database
Domestic and industrial wastewater facilities.

Date of Government Version: 01/27/2025
Date Data Arrived at EDR: 01/28/2025
Date Made Active in Reports: 04/14/2025
Number of Days to Update: 76

Source: Department of Environmental Protection
Telephone: 850-245-8600
Last EDR Contact: 04/29/2025
Next Scheduled EDR Contact: 08/11/2025
Data Release Frequency: Quarterly

ERIC WASTE CLEANUP: Environmental Restoration Integrated Cleanup Listing
ERIC (Environmental Restoration Integrated Cleanup) is a single database for tracking all of the contaminated site cleanup activities in the Division of Waste Management (DWM). It was developed to bring together 11 different data systems to a single location that would allow tracking of a contaminated site throughout the course of cleanup regardless of which program area took the lead.

Date of Government Version: 11/01/2024
Date Data Arrived at EDR: 12/06/2024
Date Made Active in Reports: 12/09/2024
Number of Days to Update: 3

Source: Department of Environmental Protection
Telephone: 850-245-8270
Last EDR Contact: 03/27/2025
Next Scheduled EDR Contact: 07/07/2025
Data Release Frequency: Varies

EDR HIGH RISK HISTORICAL RECORDS

EDR Exclusive Records

EDR MGP: EDR Proprietary Manufactured Gas Plants
The EDR Proprietary Manufactured Gas Plant Database includes records of coal gas plants (manufactured gas plants) compiled by EDR's researchers. Manufactured gas sites were used in the United States from the 1800's to 1950's to produce a gas that could be distributed and used as fuel. These plants used whale oil, rosin, coal, or a mixture of coal, oil, and water that also produced a significant amount of waste. Many of the byproducts of the gas production, such as coal tar (oily waste containing volatile and non-volatile chemicals), sludges, oils and other compounds are potentially hazardous to human health and the environment. The byproduct from this process was frequently disposed of directly at the plant site and can remain or spread slowly, serving as a continuous source of soil and groundwater contamination.

Date of Government Version: N/A
Date Data Arrived at EDR: N/A
Date Made Active in Reports: N/A
Number of Days to Update: N/A

Source: EDR, Inc.
Telephone: N/A
Last EDR Contact: N/A
Next Scheduled EDR Contact: N/A
Data Release Frequency: No Update Planned

EDR Hist Auto: EDR Exclusive Historical Auto Stations
EDR has searched selected national collections of business directories and has collected listings of potential gas station/filling station/service station sites that were available to EDR researchers. EDR's review was limited to those categories of sources that might, in EDR's opinion, include gas station/filling station/service station establishments. The categories reviewed included, but were not limited to gas, gas station, gasoline station, filling station, auto, automobile repair, auto service station, service station, etc. This database falls within a category of information EDR classifies as "High Risk Historical Records", or HRHR. EDR's HRHR effort presents unique and sometimes proprietary data about past sites and operations that typically create environmental concerns, but may not show up in current government records searches.

Date of Government Version: N/A
Date Data Arrived at EDR: N/A
Date Made Active in Reports: N/A
Number of Days to Update: N/A

Source: EDR, Inc.
Telephone: N/A
Last EDR Contact: N/A
Next Scheduled EDR Contact: N/A
Data Release Frequency: Varies

EDR Hist Cleaner: EDR Exclusive Historical Cleaners

EDR has searched selected national collections of business directories and has collected listings of potential dry cleaner sites that were available to EDR researchers. EDR's review was limited to those categories of sources that might, in EDR's opinion, include dry cleaning establishments. The categories reviewed included, but were not limited to dry cleaners, cleaners, laundry, laundromat, cleaning/laundry, wash & dry etc. This database falls within a category of information EDR classifies as "High Risk Historical Records", or HRHR. EDR's HRHR effort presents unique and sometimes proprietary data about past sites and operations that typically create environmental concerns, but may not show up in current government records searches.

Date of Government Version: N/A
Date Data Arrived at EDR: N/A
Date Made Active in Reports: N/A
Number of Days to Update: N/A

Source: EDR, Inc.
Telephone: N/A
Last EDR Contact: N/A
Next Scheduled EDR Contact: N/A
Data Release Frequency: Varies

EDR RECOVERED GOVERNMENT ARCHIVES

Exclusive Recovered Govt. Archives

RGA HWS: Recovered Government Archive State Hazardous Waste Facilities List

The EDR Recovered Government Archive State Hazardous Waste database provides a list of SHWS incidents derived from historical databases and includes many records that no longer appear in current government lists. Compiled from Records formerly available from the Department of Environmental Protection in Floridia.

Date of Government Version: N/A
Date Data Arrived at EDR: 07/01/2013
Date Made Active in Reports: 12/30/2013
Number of Days to Update: 182

Source: Department of Environmental Protection
Telephone: N/A
Last EDR Contact: 06/01/2012
Next Scheduled EDR Contact: N/A
Data Release Frequency: Varies

RGA LF: Recovered Government Archive Solid Waste Facilities List

The EDR Recovered Government Archive Landfill database provides a list of landfills derived from historical databases and includes many records that no longer appear in current government lists. Compiled from Records formerly available from the Department of Environmental Protection in Floridia.

Date of Government Version: N/A
Date Data Arrived at EDR: 07/01/2013
Date Made Active in Reports: 01/10/2014
Number of Days to Update: 193

Source: Department of Environmental Protection
Telephone: N/A
Last EDR Contact: 06/01/2012
Next Scheduled EDR Contact: N/A
Data Release Frequency: Varies

RGA LUST: Recovered Government Archive Leaking Underground Storage Tank

The EDR Recovered Government Archive Leaking Underground Storage Tank database provides a list of LUST incidents derived from historical databases and includes many records that no longer appear in current government lists. Compiled from Records formerly available from the Department of Environmental Protection in Floridia.

Date of Government Version: N/A
Date Data Arrived at EDR: 07/01/2013
Date Made Active in Reports: 12/30/2013
Number of Days to Update: 182

Source: Department of Environmental Protection
Telephone: N/A
Last EDR Contact: 06/01/2012
Next Scheduled EDR Contact: N/A
Data Release Frequency: Varies

GOVERNMENT RECORDS SEARCHED / DATA CURRENCY TRACKING

COUNTY RECORDS

ALACHUA COUNTY:

FACILITY LIST ALACHUA: Facility List
List of all regulated facilities in Alachua County.

Date of Government Version: 12/11/2024
Date Data Arrived at EDR: 12/11/2024
Date Made Active in Reports: 03/04/2025
Number of Days to Update: 83
Source: Alachua County Environmental Protection Department
Telephone: 352-264-6800
Last EDR Contact: 03/12/2025
Next Scheduled EDR Contact: 06/30/2025
Data Release Frequency: Annually

BROWARD COUNTY:

AST BROWARD: Aboveground Storage Tanks
Aboveground storage tank locations in Broward County.

Date of Government Version: 09/15/2021
Date Data Arrived at EDR: 09/16/2021
Date Made Active in Reports: 12/03/2021
Number of Days to Update: 78
Source: Broward County Environmental Protection Department
Telephone: 954-818-7509
Last EDR Contact: 05/14/2025
Next Scheduled EDR Contact: 09/01/2025
Data Release Frequency: Varies

EDIEAR BROWARD: Semi-Annual Inventory Report on Contaminated Locations
Early Detection Incentive/Environmental Assessment Remediation. This report monitors the status and remediation progress of known contaminated locations within Broward County. Sites listed by the US EPA, the Florida Department of Environmental Protection, and sites licensed for contamination assessment and cleanup by the Division of Pollution Prevention and Remediation Programs of the Department.

Date of Government Version: 02/18/2025
Date Data Arrived at EDR: 02/18/2025
Date Made Active in Reports: 05/06/2025
Number of Days to Update: 77
Source: Broward County Environmental Protection Department
Telephone: 954-818-7509
Last EDR Contact: 05/16/2025
Next Scheduled EDR Contact: 09/01/2025
Data Release Frequency: Semi-Annually

HAZMAT BROWARD: Hazardous Material Sites
HM sites use or store greater than 25 gallons of hazardous materials per month.

Date of Government Version: 02/20/2024
Date Data Arrived at EDR: 02/21/2024
Date Made Active in Reports: 05/09/2024
Number of Days to Update: 78
Source: Broward County Environmental Protection Department
Telephone: 954-818-7509
Last EDR Contact: 05/14/2025
Next Scheduled EDR Contact: 09/01/2025
Data Release Frequency: Annually

NOV BROWARD: Notice Of Violations Sites
NOV facilities have received a notice of violation letter under the Broward County Chapter 27 Code.

Date of Government Version: 02/28/2025
Date Data Arrived at EDR: 02/28/2025
Date Made Active in Reports: 04/08/2025
Number of Days to Update: 39
Source: Broward County Environmental Protection Department
Telephone: 954-818-7509
Last EDR Contact: 05/14/2025
Next Scheduled EDR Contact: 09/01/2025
Data Release Frequency: Annually

UST BROWARD: Underground Storage Tanks
All known regulated storage tanks within Broward County, including those tanks that have been closed

Date of Government Version: 09/15/2021
Date Data Arrived at EDR: 09/16/2021
Date Made Active in Reports: 12/03/2021
Number of Days to Update: 78
Source: Broward County Environmental Protection Department
Telephone: 954-818-7509
Last EDR Contact: 05/14/2025
Next Scheduled EDR Contact: 09/01/2025
Data Release Frequency: Varies

HILLSBOROUGH COUNTY:

LF HILLSBOROUGH: Hillsborough County LF
Hillsborough county landfill sites.

Date of Government Version: 01/06/2025
Date Data Arrived at EDR: 01/07/2025
Date Made Active in Reports: 03/21/2025
Number of Days to Update: 73

Source: Hillsborough County Environmental Protection Commission
Telephone: 813-627-2600
Last EDR Contact: 03/26/2025
Next Scheduled EDR Contact: 07/14/2025
Data Release Frequency: Varies

MIAMI-DADE COUNTY:

DADE CO AP: Air Permit Sites
Facilities that release or have a potential to release pollutants.

Date of Government Version: 02/14/2025
Date Data Arrived at EDR: 02/14/2025
Date Made Active in Reports: 04/29/2025
Number of Days to Update: 74

Source: Department of Environmental Resources Management
Telephone: 305-372-6755
Last EDR Contact: 05/16/2025
Next Scheduled EDR Contact: 09/01/2025
Data Release Frequency: Semi-Annually

DADE CO AW: Agricultural Waste Listing
A listing of agricultural waste sites

Date of Government Version: 02/14/2025
Date Data Arrived at EDR: 02/14/2025
Date Made Active in Reports: 04/29/2025
Number of Days to Update: 74

Source: Miami-Dade County Division of Environmental Resources Management
Telephone: 305-372-6715
Last EDR Contact: 05/16/2025
Next Scheduled EDR Contact: 09/01/2025
Data Release Frequency: Varies

DADE CO LF: Miami Dade County Landfill Solid Waste Sites listing.
Miami Dade County Landfill Solid Waste Sites listing.

Date of Government Version: 09/13/2024
Date Data Arrived at EDR: 09/13/2024
Date Made Active in Reports: 11/25/2024
Number of Days to Update: 73

Source: Miami Dade County Environmental Resources Management
Telephone: 305-372-6789
Last EDR Contact: 05/14/2025
Next Scheduled EDR Contact: 09/01/2025
Data Release Frequency: Varies

DADE CO LW: Liquid Waste Transporter List
The Liquid Waste Transporter permit regulates the transportation of various types of liquid and solid waste, including hazardous waste, waste oil and oily waste waters, septic and grease trap waste, biomedical waste, spent radiator fluid, photo chemical waste, dry sewage sludge, and other types of non-hazardous industrial waste. The Liquid Waste Transporter permits needed to protect the environment and the public from improperly handled and transported waste.

Date of Government Version: 02/14/2025
Date Data Arrived at EDR: 02/14/2025
Date Made Active in Reports: 04/29/2025
Number of Days to Update: 74

Source: DERM
Telephone: 305-372-6755
Last EDR Contact: 05/16/2025
Next Scheduled EDR Contact: 09/01/2025
Data Release Frequency: Quarterly

DADE GTO: Grease Trap Sites
Any non-residential facility that discharges waste to a sanitary sewer.

Date of Government Version: 02/14/2025
Date Data Arrived at EDR: 02/14/2025
Date Made Active in Reports: 04/29/2025
Number of Days to Update: 74

Source: Dade County Dept. of Env. Resources Mgmt.
Telephone: 305-372-6508
Last EDR Contact: 05/16/2025
Next Scheduled EDR Contact: 09/01/2025
Data Release Frequency: Semi-Annually

DADE MOP: Marine Facilities Operating Permit

What is this permit used for? Miami-Dade County Ordinance 89-104 and Section 24-18 of the Code of Miami-Dade County require the following types of marine facilities to obtain annual operating permits from DERM: All recreational boat docking facilities with ten (10) or more boat slips, moorings, davit spaces, and vessel tie-up spaces. All boat storage facilities contiguous to tidal waters in Miami-Dade County with ten (10) or more dry storage spaces including boatyards and boat manufacturing facilities.

Date of Government Version: 02/14/2025
Date Data Arrived at EDR: 02/14/2025
Date Made Active in Reports: 04/29/2025
Number of Days to Update: 74

Source: DERM
Telephone: 305-372-3576
Last EDR Contact: 05/16/2025
Next Scheduled EDR Contact: 09/01/2025
Data Release Frequency: Quarterly

DADE MRE: Maimi River Enforcement

The Miami River Enforcement database files were created for facilities and in some instances vessels that were inspected by a workgroup within the Department that was identified as the Miami River Enforcement Group. The files do not all necessarily reflect enforcement cases and some were created for locations that were permitted by other Sections within the Department.

Date of Government Version: 06/05/2013
Date Data Arrived at EDR: 06/06/2013
Date Made Active in Reports: 08/06/2013
Number of Days to Update: 61

Source: DERM
Telephone: 305-372-3576
Last EDR Contact: 05/16/2025
Next Scheduled EDR Contact: 09/01/2025
Data Release Frequency: Quarterly

DADE_IW2_4: Industrial Waste Type 2-4 Sites

IW2s are facilities having reclaim or recycling systems with no discharges, aboveground holding tanks or spill prevention and countermeasure plans. IW4s are facilities that discharge an effluent to the ground.

Date of Government Version: 02/14/2025
Date Data Arrived at EDR: 02/14/2025
Date Made Active in Reports: 04/29/2025
Number of Days to Update: 74

Source: Department of Environmental Resources Management
Telephone: 305-372-6700
Last EDR Contact: 05/16/2025
Next Scheduled EDR Contact: 09/01/2025
Data Release Frequency: Semi-Annually

DADE_IW5: Industrial Waste Type 5 Sites

Generally these facilities fall under the category of "conditionally exempt small quantity generator" or "small quantity generator".

Date of Government Version: 02/14/2025
Date Data Arrived at EDR: 02/14/2025
Date Made Active in Reports: 04/29/2025
Number of Days to Update: 74

Source: Department of Environmental Resources Management
Telephone: 305-372-6700
Last EDR Contact: 05/16/2025
Next Scheduled EDR Contact: 09/01/2025
Data Release Frequency: Semi-Annually

DADE_IW6: Industrial Waste Type 6

Permits issued to those non-residential land uses located within the major drinking water wellfield protection areas that are not served by sanitary sewers. These facilities do not handle hazardous materials but are regulated because of the env. sensitivity of the areas where they are located.

Date of Government Version: 02/14/2025
Date Data Arrived at EDR: 02/14/2025
Date Made Active in Reports: 04/29/2025
Number of Days to Update: 74

Source: Department of Environmental Resources Management
Telephone: 305-372-6700
Last EDR Contact: 05/16/2025
Next Scheduled EDR Contact: 09/01/2025
Data Release Frequency: Semi-Annually

DADE_IWP: Industrial Waste Permit Sites

Facilities that either generate more than 25,000 of wastewater per day to sanitary sewers or are pre-defined by EPA.

Date of Government Version: 02/14/2025
Date Data Arrived at EDR: 02/14/2025
Date Made Active in Reports: 04/29/2025
Number of Days to Update: 74
Source: Department of Environmental Resources Management
Telephone: 305-372-6700
Last EDR Contact: 05/16/2025
Next Scheduled EDR Contact: 09/01/2025
Data Release Frequency: Semi-Annually

ENF: Enforcement Case Tracking System Sites
Enforcement cases monitored by the Dade County Department of Environmental Resources Management.

Date of Government Version: 02/13/2025
Date Data Arrived at EDR: 02/14/2025
Date Made Active in Reports: 04/29/2025
Number of Days to Update: 74
Source: Department of Environmental Resources Management
Telephone: 305-372-6755
Last EDR Contact: 05/16/2025
Next Scheduled EDR Contact: 09/01/2025
Data Release Frequency: Semi-Annually

SPILLS DADE: Fuel Spills Cases
DERM documents fuel spills of sites that are not in a state program.

Date of Government Version: 01/08/2009
Date Data Arrived at EDR: 01/13/2009
Date Made Active in Reports: 02/05/2009
Number of Days to Update: 23
Source: Department of Environmental Resources Management
Telephone: 305-372-6755
Last EDR Contact: 05/16/2025
Next Scheduled EDR Contact: 09/01/2025
Data Release Frequency: Semi-Annually

UST DADE: Storage Tanks
A listing of aboveground and underground storage tank site locations.

Date of Government Version: 02/05/2025
Date Data Arrived at EDR: 02/14/2025
Date Made Active in Reports: 04/30/2025
Number of Days to Update: 75
Source: Department of Environmental Resource Management
Telephone: 305-372-6700
Last EDR Contact: 02/14/2025
Next Scheduled EDR Contact: 06/02/2025
Data Release Frequency: Semi-Annually

PALM BEACH COUNTY:

LF PALM BEACH: Palm Beach County LF
Palm Beach County Inventory of Solid Waste Sites.

Date of Government Version: 09/01/2011
Date Data Arrived at EDR: 09/20/2011
Date Made Active in Reports: 10/10/2011
Number of Days to Update: 20
Source: Palm Beach County Solid Waste Authority
Telephone: 561-640-4000
Last EDR Contact: 03/06/2025
Next Scheduled EDR Contact: 06/16/2025
Data Release Frequency: Varies

OTHER DATABASE(S)

Depending on the geographic area covered by this report, the data provided in these specialty databases may or may not be complete. For example, the existence of wetlands information data in a specific report does not mean that all wetlands in the area covered by the report are included. Moreover, the absence of any reported wetlands information does not necessarily mean that wetlands do not exist in the area covered by the report.

CT MANIFEST: Hazardous Waste Manifest Data
Facility and manifest data. Manifest is a document that lists and tracks hazardous waste from the generator through transporters to a tsd facility.

Date of Government Version: 02/02/2025
Date Data Arrived at EDR: 02/04/2025
Date Made Active in Reports: 04/24/2025
Number of Days to Update: 79
Source: Department of Energy & Environmental Protection
Telephone: 860-424-3375
Last EDR Contact: 05/06/2025
Next Scheduled EDR Contact: 08/18/2025
Data Release Frequency: No Update Planned

NJ MANIFEST: Manifest Information
Hazardous waste manifest information.

Date of Government Version: 12/31/2018
Date Data Arrived at EDR: 04/10/2019
Date Made Active in Reports: 05/16/2019
Number of Days to Update: 36

Source: Department of Environmental Protection
Telephone: N/A
Last EDR Contact: 03/27/2025
Next Scheduled EDR Contact: 07/14/2025
Data Release Frequency: Annually

NY MANIFEST: Facility and Manifest Data
Manifest is a document that lists and tracks hazardous waste from the generator through transporters to a TSD facility.

Date of Government Version: 12/31/2019
Date Data Arrived at EDR: 11/30/2023
Date Made Active in Reports: 12/01/2023
Number of Days to Update: 1

Source: Department of Environmental Conservation
Telephone: 518-402-8651
Last EDR Contact: 04/24/2025
Next Scheduled EDR Contact: 08/04/2025
Data Release Frequency: Quarterly

PA MANIFEST: Manifest Information
Hazardous waste manifest information.

Date of Government Version: 06/30/2018
Date Data Arrived at EDR: 07/19/2019
Date Made Active in Reports: 09/10/2019
Number of Days to Update: 53

Source: Department of Environmental Protection
Telephone: 717-783-8990
Last EDR Contact: 04/03/2025
Next Scheduled EDR Contact: 07/21/2025
Data Release Frequency: Annually

RI MANIFEST: Manifest information
Hazardous waste manifest information

Date of Government Version: 12/31/2020
Date Data Arrived at EDR: 11/30/2021
Date Made Active in Reports: 02/18/2022
Number of Days to Update: 80

Source: Department of Environmental Management
Telephone: 401-222-2797
Last EDR Contact: 05/07/2025
Next Scheduled EDR Contact: 08/25/2025
Data Release Frequency: Annually

WI MANIFEST: Manifest Information
Hazardous waste manifest information.

Date of Government Version: 05/31/2018
Date Data Arrived at EDR: 06/19/2019
Date Made Active in Reports: 09/03/2019
Number of Days to Update: 76

Source: Department of Natural Resources
Telephone: N/A
Last EDR Contact: 02/26/2025
Next Scheduled EDR Contact: 06/16/2025
Data Release Frequency: Annually

Oil/Gas Pipelines
Source: Endeavor Business Media
Petroleum Bundle (Crude Oil, Refined Products, Petrochemicals, Gas Liquids (LPG/NGL), and Specialty Gases (Miscellaneous)) N = Natural Gas Bundle (Natural Gas, Gas Liquids (LPG/NGL), and Specialty Gases (Miscellaneous)). This map includes information copyrighted by Endeavor Business Media. This information is provided on a best effort basis and Endeavor Business Media does not guarantee its accuracy nor warrant its fitness for any particular purpose. Such information has been reprinted with the permission of Endeavor Business Media.

Electric Power Transmission Line Data
Source: Endeavor Business Media
This map includes information copyrighted by Endeavor Business Media. This information is provided on a best effort basis and Endeavor Business Media does not guarantee its accuracy nor warrant its fitness for any particular purpose. Such information has been reprinted with the permission of Endeavor Business Media.

Sensitive Receptors: There are individuals deemed sensitive receptors due to their fragile immune systems and special sensitivity to environmental discharges. These sensitive receptors typically include the elderly, the sick, and children. While the location of all sensitive receptors cannot be determined, EDR indicates those buildings and facilities - schools, daycares, hospitals, medical centers, and nursing homes - where individuals who are sensitive receptors are likely to be located.

AHA Hospitals:
Source: American Hospital Association, Inc.
Telephone: 312-280-5991
The database includes a listing of hospitals based on the American Hospital Association's annual survey of hospitals.

Medical Centers: Provider of Services Listing
Source: Centers for Medicare & Medicaid Services
Telephone: 410-786-3000
A listing of hospitals with Medicare provider number, produced by Centers of Medicare & Medicaid Services, a federal agency within the U.S. Department of Health and Human Services.

Nursing Homes
Source: National Institutes of Health
Telephone: 301-594-6248
Information on Medicare and Medicaid certified nursing homes in the United States.

Public Schools
Source: National Center for Education Statistics
Telephone: 202-502-7300
The National Center for Education Statistics' primary database on elementary and secondary public education in the United States. It is a comprehensive, annual, national statistical database of all public elementary and secondary schools and school districts, which contains data that are comparable across all states.

Private Schools
Source: National Center for Education Statistics
Telephone: 202-502-7300
The National Center for Education Statistics' primary database on private school locations in the United States.

Daycare Centers: Department of Children & Families
Source: Provider Information
Telephone: 850-488-4900

Flood Zone Data: This data was obtained from the Federal Emergency Management Agency (FEMA). It depicts 100-year and 500-year flood zones as defined by FEMA. It includes the National Flood Hazard Layer (NFHL) which incorporates Flood Insurance Rate Map (FIRM) data and Q3 data from FEMA in areas not covered by NFHL.
Source: FEMA
Telephone: 877-336-2627
Date of Government Version: 2003, 2015

NWI: National Wetlands Inventory. This data, available in select counties across the country, was obtained by EDR in 2002, 2005, 2010 and 2015 from the U.S. Fish and Wildlife Service.

State Wetlands Data: Wetlands Inventory
Source: Department of Environmental Protection
Telephone: 850-245-8238

Current USGS 7.5 Minute Topographic Map
Source: U.S. Geological Survey

STREET AND ADDRESS INFORMATION

© 2015 TomTom North America, Inc. All rights reserved. This material is proprietary and the subject of copyright protection and other intellectual property rights owned by or licensed to Tele Atlas North America, Inc. The use of this material is subject to the terms of a license agreement. You will be held liable for any unauthorized copying or disclosure of this material.

GEOCHECK ®- PHYSICAL SETTING SOURCE ADDENDUM

TARGET PROPERTY ADDRESS

G-56 SPILLWAY
2458 EMERLAD WAY
BOCA RATON, FL 33433

TARGET PROPERTY COORDINATES

Latitude (North):	26.327889 - 26° 19' 40.40''
Longitude (West):	80.130637 - 80° 7' 50.29''
Universal Tranverse Mercator:	Zone 17
UTM X (Meters):	586764.5
UTM Y (Meters):	2912124.0
Elevation:	13 ft. above sea level

USGS TOPOGRAPHIC MAP

Target Property Map:	17176309 WEST DIXIE BEND, FL
Version Date:	2021
East Map:	17176285 BOCA RATON, FL
Version Date:	2021

EDR's GeoCheck Physical Setting Source Addendum is provided to assist the environmental professional in forming an opinion about the impact of potential contaminant migration.

Assessment of the impact of contaminant migration generally has two principle investigative components:

1. Groundwater flow direction, and
2. Groundwater flow velocity.

Groundwater flow direction may be impacted by surface topography, hydrology, hydrogeology, characteristics of the soil, and nearby wells. Groundwater flow velocity is generally impacted by the nature of the geologic strata.

GEOCHECK® - PHYSICAL SETTING SOURCE SUMMARY

GROUNDWATER FLOW DIRECTION INFORMATION

Groundwater flow direction for a particular site is best determined by a qualified environmental professional using site-specific well data. If such data is not reasonably ascertainable, it may be necessary to rely on other sources of information, such as surface topographic information, hydrologic information, hydrogeologic data collected on nearby properties, and regional groundwater flow information (from deep aquifers).

TOPOGRAPHIC INFORMATION

Surface topography may be indicative of the direction of surficial groundwater flow. This information can be used to assist the environmental professional in forming an opinion about the impact of nearby contaminated properties or, should contamination exist on the target property, what downgradient sites might be impacted.

TARGET PROPERTY TOPOGRAPHY

General Topographic Gradient: General East

SURROUNDING TOPOGRAPHY: ELEVATION PROFILES

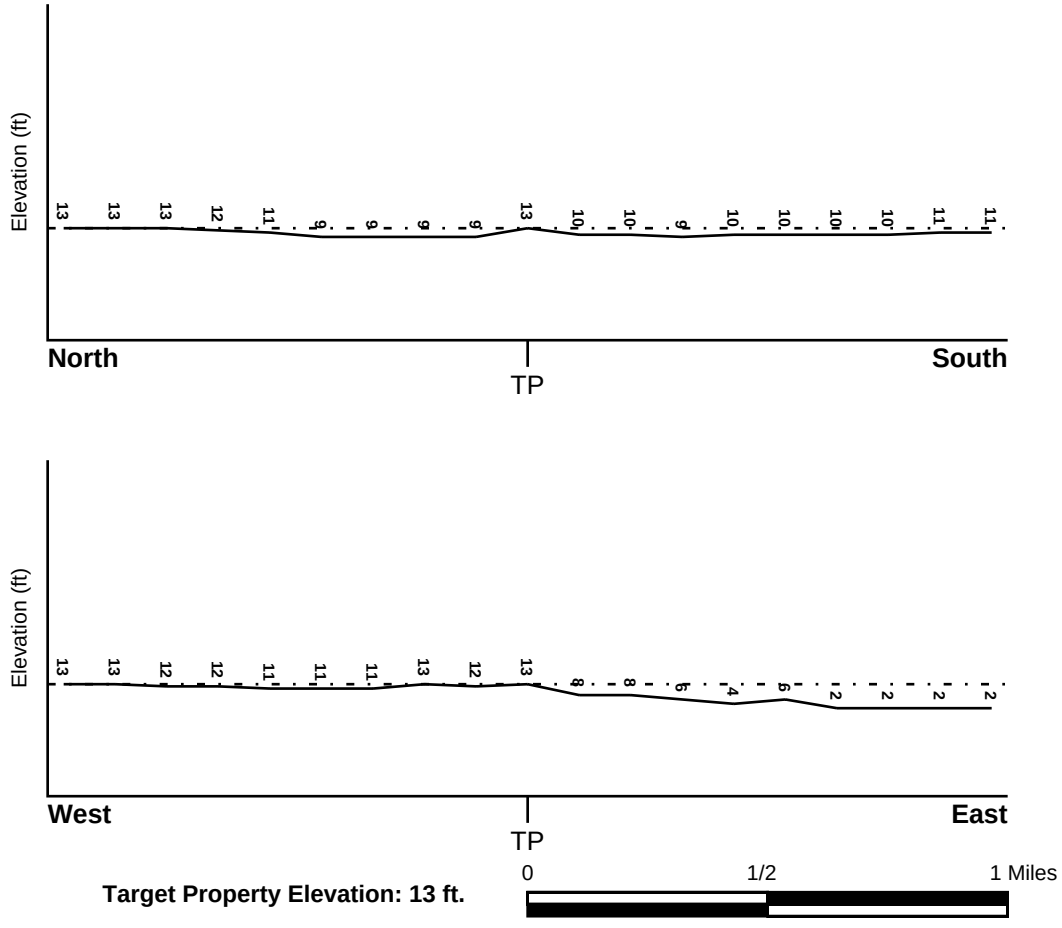

Source: Topography has been determined from the USGS 7.5' Digital Elevation Model and should be evaluated on a relative (not an absolute) basis. Relative elevation information between sites of close proximity should be field verified.

GEOCHECK® - PHYSICAL SETTING SOURCE SUMMARY

HYDROLOGIC INFORMATION

Surface water can act as a hydrologic barrier to groundwater flow. Such hydrologic information can be used to assist the environmental professional in forming an opinion about the impact of nearby contaminated properties or, should contamination exist on the target property, what downgradient sites might be impacted.

Refer to the Physical Setting Source Map following this summary for hydrologic information (major waterways and bodies of water).

FEMA FLOOD ZONE

Flood Plain Panel at Target Property	FEMA Source Type
12011C0159H	FEMA FIRM Flood data

Additional Panels in search area:	FEMA Source Type
12011C0178H	FEMA FIRM Flood data

NATIONAL WETLAND INVENTORY

NWI Quad at Target Property	NWI Electronic Data Coverage
WEST DIXIE BEND	YES - refer to the Overview Map and Detail Map

HYDROGEOLOGIC INFORMATION

Hydrogeologic information obtained by installation of wells on a specific site can often be an indicator of groundwater flow direction in the immediate area. Such hydrogeologic information can be used to assist the environmental professional in forming an opinion about the impact of nearby contaminated properties or, should contamination exist on the target property, what downgradient sites might be impacted.

Site-Specific Hydrogeological Data*:

Search Radius:	1.25 miles
Status:	Not found

AQUIFLOW®

Search Radius: 1.000 Mile.

EDR has developed the AQUIFLOW Information System to provide data on the general direction of groundwater flow at specific points. EDR has reviewed reports submitted by environmental professionals to regulatory authorities at select sites and has extracted the date of the report, groundwater flow direction as determined hydrogeologically, and the depth to water table.

MAP ID	LOCATION FROM TP	GENERAL DIRECTION GROUNDWATER FLOW
42	1/2 - 1 Mile SSE	NNE
Q72	1/2 - 1 Mile SE	SE
1G	1/2 - 1 Mile SE	SE
3G	1/2 - 1 Mile SSE	NNE

For additional site information, refer to Physical Setting Source Map Findings.

* ©1996 Site−specific hydrogeological data gathered by CERCLIS Alerts, Inc., Bainbridge Island, WA. All rights reserved. All of the information and opinions presented are those of the cited EPA report(s), which were completed under a Comprehensive Environmental Response Compensation and Liability Information System (CERCLIS) investigation.

GEOCHECK® - PHYSICAL SETTING SOURCE SUMMARY

GROUNDWATER FLOW VELOCITY INFORMATION

Groundwater flow velocity information for a particular site is best determined by a qualified environmental professional using site specific geologic and soil strata data. If such data are not reasonably ascertainable, it may be necessary to rely on other sources of information, including geologic age identification, rock stratigraphic unit and soil characteristics data collected on nearby properties and regional soil information. In general, contaminant plumes move more quickly through sandy-gravelly types of soils than silty-clayey types of soils.

GEOLOGIC INFORMATION IN GENERAL AREA OF TARGET PROPERTY

Geologic information can be used by the environmental professional in forming an opinion about the relative speed at which contaminant migration may be occurring.

ROCK STRATIGRAPHIC UNIT

Era:	Cenozoic
System:	Quaternary
Series:	Pleistocene
Code:	Qp *(decoded above as Era, System & Series)*

GEOLOGIC AGE IDENTIFICATION

Category: Stratifed Sequence

Geologic Age and Rock Stratigraphic Unit Source: P.G. Schruben, R.E. Arndt and W.J. Bawiec, Geology of the Conterminous U.S. at 1:2,500,000 Scale - a digital representation of the 1974 P.B. King and H.M. Beikman Map, USGS Digital Data Series DDS - 11 (1994).

SSURGO SOIL MAP - 7994443.2s

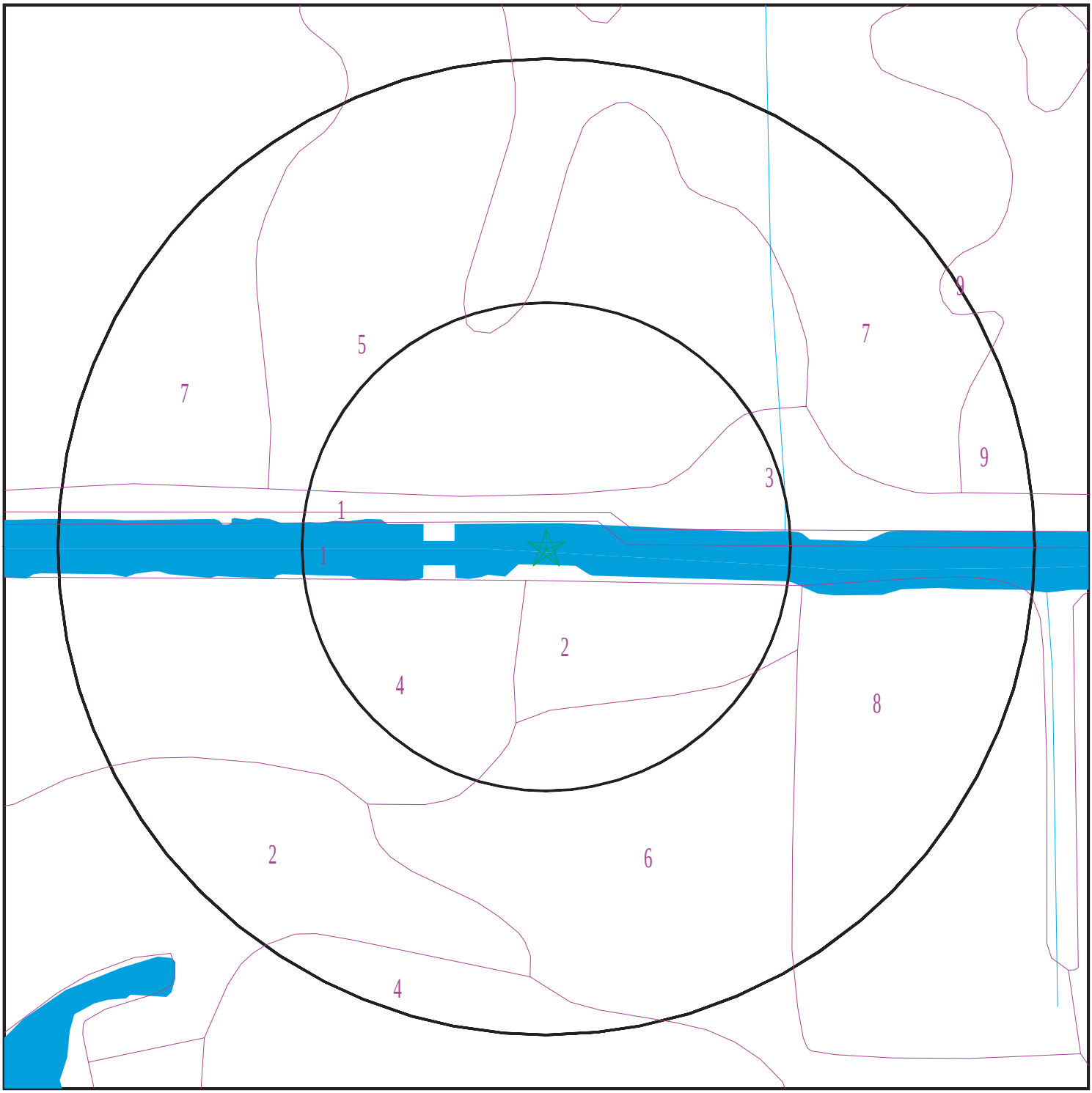

SITE NAME:	G-56 Spillway	CLIENT:	AECOM
ADDRESS:	2458 Emerlad Way Boca Raton FL 33433	CONTACT:	Kelsey Esteves
		INQUIRY #:	7994443.2s
LAT/LONG:	26.327889 / 80.130637	DATE:	May 20, 2025 4:45 pm

Copyright © 2025 EDR, Inc. © 2015 TomTom Rel. 2015.

GEOCHECK® - PHYSICAL SETTING SOURCE SUMMARY

DOMINANT SOIL COMPOSITION IN GENERAL AREA OF TARGET PROPERTY

The U.S. Department of Agriculture's (USDA) Soil Conservation Service (SCS) leads the National Cooperative Soil Survey (NCSS) and is responsible for collecting, storing, maintaining and distributing soil survey information for privately owned lands in the United States. A soil map in a soil survey is a representation of soil patterns in a landscape. The following information is based on Soil Conservation Service SSURGO data.

Soil Map ID: 1

Soil Component Name:	Water
Soil Surface Texture:	
Hydrologic Group:	Not reported
Soil Drainage Class:	
Hydric Status: Not hydric	
Corrosion Potential - Uncoated Steel:	Not Reported
Depth to Bedrock Min:	> 0 inches
Depth to Watertable Min:	> 0 inches

No Layer Information available.

Soil Map ID: 2

Soil Component Name:	Pomello
Soil Surface Texture:	fine sand
Hydrologic Group:	Class C - Slow infiltration rates. Soils with layers impeding downward movement of water, or soils with moderately fine or fine textures.
Soil Drainage Class:	Moderately well drained
Hydric Status: Not hydric	
Corrosion Potential - Uncoated Steel:	Low
Depth to Bedrock Min:	> 0 inches
Depth to Watertable Min:	> 84 inches

Soil Layer Information							
	Boundary			Classification		Saturated hydraulic conductivity micro m/sec	Soil Reaction (pH)
Layer	Upper	Lower	Soil Texture Class	AASHTO Group	Unified Soil		
1	0 inches	42 inches	fine sand	Not reported	Not reported	Max: 141 Min: 42	Max: 6 Min: 4.5
2	42 inches	64 inches	fine sand	Not reported	Not reported	Max: 141 Min: 42	Max: 6 Min: 4.5
3	64 inches	79 inches	fine sand	Not reported	Not reported	Max: 141 Min: 42	Max: 6 Min: 4.5

Soil Map ID: 3

Soil Component Name: Udorthents

Soil Surface Texture: gravelly sand

Hydrologic Group: Class A - High infiltration rates. Soils are deep, well drained to excessively drained sands and gravels.

Soil Drainage Class: Well drained

Hydric Status: Partially hydric

Corrosion Potential - Uncoated Steel: Low

Depth to Bedrock Min: > 0 inches

Depth to Watertable Min: > 0 inches

Soil Layer Information							
	Boundary			Classification		Saturated hydraulic conductivity micro m/sec	Soil Reaction (pH)
Layer	Upper	Lower	Soil Texture Class	AASHTO Group	Unified Soil		
1	0 inches	57 inches	gravelly sand	Not reported	Not reported	Max: 141 Min: 42	Max: 8.4 Min: 7.4

Soil Map ID: 4

Soil Component Name: Udorthents, shaped

Soil Surface Texture: cobbly sand

Hydrologic Group: Class B - Moderate infiltration rates. Deep and moderately deep, moderately well and well drained soils with moderately coarse textures.

Soil Drainage Class: Somewhat poorly drained

Hydric Status: Unknown

Corrosion Potential - Uncoated Steel: High

Depth to Bedrock Min: > 0 inches

Depth to Watertable Min: > 92 inches

Soil Layer Information							
	Boundary			Classification		Saturated hydraulic conductivity micro m/sec	Soil Reaction (pH)
Layer	Upper	Lower	Soil Texture Class	AASHTO Group	Unified Soil		
1	0 inches	29 inches	cobbly sand	Not reported	Not reported	Max: 141 Min: 14	Max: Min:
2	29 inches	50 inches	sand	Not reported	Not reported	Max: 141 Min: 14	Max: Min:
3	50 inches	50 inches	bedrock	Not reported	Not reported	Max: 141 Min: 14	Max: Min:

Soil Map ID: 5

Soil Component Name: Pomello

Soil Surface Texture: fine sand

Hydrologic Group: Class C - Slow infiltration rates. Soils with layers impeding downward movement of water, or soils with moderately fine or fine textures.

Soil Drainage Class: Moderately well drained

Hydric Status: Not hydric

Corrosion Potential - Uncoated Steel: Low

Depth to Bedrock Min: > 0 inches

Depth to Watertable Min: > 84 inches

Soil Layer Information							
	Boundary			Classification		Saturated hydraulic conductivity micro m/sec	Soil Reaction (pH)
Layer	Upper	Lower	Soil Texture Class	AASHTO Group	Unified Soil		
1	0 inches	42 inches	fine sand	Not reported	Not reported	Max: 141 Min: 42	Max: 6 Min: 4.5
2	42 inches	64 inches	fine sand	Not reported	Not reported	Max: 141 Min: 42	Max: 6 Min: 4.5

Soil Layer Information							
	Boundary			Classification		Saturated hydraulic conductivity micro m/sec	Soil Reaction (pH)
Layer	Upper	Lower	Soil Texture Class	AASHTO Group	Unified Soil		
3	64 inches	79 inches	fine sand	Not reported	Not reported	Max: 141 Min: 42	Max: 6 Min: 4.5

Soil Map ID: 6

Soil Component Name: Immokalee

Soil Surface Texture: fine sand

Hydrologic Group: Class B/D - Drained/undrained hydrology class of soils that can be drained and are classified.

Soil Drainage Class: Poorly drained

Hydric Status: Partially hydric

Corrosion Potential - Uncoated Steel: High

Depth to Bedrock Min: > 0 inches

Depth to Watertable Min: > 31 inches

Soil Layer Information							
	Boundary			Classification		Saturated hydraulic conductivity micro m/sec	Soil Reaction (pH)
Layer	Upper	Lower	Soil Texture Class	AASHTO Group	Unified Soil		
1	0 inches	5 inches	fine sand	Not reported	Not reported	Max: 141 Min: 42	Max: 6 Min: 3.6
2	5 inches	35 inches	fine sand	Not reported	Not reported	Max: 141 Min: 42	Max: 6 Min: 3.6
3	35 inches	53 inches	fine sand	Not reported	Not reported	Max: 141 Min: 42	Max: 6 Min: 3.6
4	53 inches	72 inches	fine sand	Not reported	Not reported	Max: 141 Min: 42	Max: 6 Min: 3.6

Soil Map ID: 7

Soil Component Name: Immokalee

Soil Surface Texture: fine sand

Hydrologic Group: Class B/D - Drained/undrained hydrology class of soils that can be drained and are classified.

Soil Drainage Class: Poorly drained

Hydric Status: Partially hydric

Corrosion Potential - Uncoated Steel: High

Depth to Bedrock Min: > 0 inches

Depth to Watertable Min: > 31 inches

Soil Layer Information							
	Boundary			Classification		Saturated hydraulic conductivity micro m/sec	Soil Reaction (pH)
Layer	Upper	Lower	Soil Texture Class	AASHTO Group	Unified Soil		
1	0 inches	5 inches	fine sand	Not reported	Not reported	Max: 141 Min: 42	Max: 6 Min: 3.6
2	5 inches	35 inches	fine sand	Not reported	Not reported	Max: 141 Min: 42	Max: 6 Min: 3.6
3	35 inches	53 inches	fine sand	Not reported	Not reported	Max: 141 Min: 42	Max: 6 Min: 3.6
4	53 inches	72 inches	fine sand	Not reported	Not reported	Max: 141 Min: 42	Max: 6 Min: 3.6

Soil Map ID: 8

Soil Component Name: Immokalee

Soil Surface Texture: fine sand

Hydrologic Group: Class B/D - Drained/undrained hydrology class of soils that can be drained and are classified.

Soil Drainage Class: Poorly drained

Hydric Status: Partially hydric

Corrosion Potential - Uncoated Steel: High

Depth to Bedrock Min: > 0 inches

Depth to Watertable Min: > 31 inches

Soil Layer Information							
	Boundary			Classification		Saturated hydraulic conductivity micro m/sec	Soil Reaction (pH)
Layer	Upper	Lower	Soil Texture Class	AASHTO Group	Unified Soil		
1	0 inches	5 inches	fine sand	Not reported	Not reported	Max: 141 Min: 42	Max: 6 Min: 3.6

Soil Layer Information							
	Boundary			Classification		Saturated hydraulic conductivity micro m/sec	Soil Reaction (pH)
Layer	Upper	Lower	Soil Texture Class	AASHTO Group	Unified Soil		
2	5 inches	35 inches	fine sand	Not reported	Not reported	Max: 141 Min: 42	Max: 6 Min: 3.6
3	35 inches	53 inches	fine sand	Not reported	Not reported	Max: 141 Min: 42	Max: 6 Min: 3.6
4	53 inches	72 inches	fine sand	Not reported	Not reported	Max: 141 Min: 42	Max: 6 Min: 3.6

Soil Map ID: 9

Soil Component Name: Pompano

Soil Surface Texture: fine sand

Hydrologic Group: Class B/D - Drained/undrained hydrology class of soils that can be drained and are classified.

Soil Drainage Class: Poorly drained

Hydric Status: Partially hydric

Corrosion Potential - Uncoated Steel: High

Depth to Bedrock Min: > 0 inches

Depth to Watertable Min: > 8 inches

Soil Layer Information							
	Boundary			Classification		Saturated hydraulic conductivity micro m/sec	Soil Reaction (pH)
Layer	Upper	Lower	Soil Texture Class	AASHTO Group	Unified Soil		
1	0 inches	5 inches	fine sand	Not reported	Not reported	Max: 141 Min: 42	Max: 7.8 Min: 4.5
2	5 inches	79 inches	fine sand	Not reported	Not reported	Max: 141 Min: 42	Max: 7.8 Min: 4.5

LOCAL / REGIONAL WATER AGENCY RECORDS

EDR Local/Regional Water Agency records provide water well information to assist the environmental professional in assessing sources that may impact ground water flow direction, and in forming an opinion about the impact of contaminant migration on nearby drinking water wells.

GEOCHECK® - PHYSICAL SETTING SOURCE SUMMARY

WELL SEARCH DISTANCE INFORMATION

DATABASE	SEARCH DISTANCE (miles)
Federal USGS	1.000
Federal FRDS PWS	Nearest PWS within 1 mile
State Database	1.000

FEDERAL USGS WELL INFORMATION

MAP ID	WELL ID	LOCATION FROM TP
A1	USGS40000236258	0 - 1/8 Mile SSE
A2	USGS40000236253	0 - 1/8 Mile SW
14	USGS40000236265	1/4 - 1/2 Mile NE
C18	USGS40000236266	1/4 - 1/2 Mile NE
F31	USGS40000236233	1/2 - 1 Mile SSE
F32	USGS40000236239	1/2 - 1 Mile SSE
I45	USGS40000236251	1/2 - 1 Mile East
J52	USGS40000236248	1/2 - 1 Mile East
P75	USGS40000236194	1/2 - 1 Mile SSE
Q77	USGS40000236224	1/2 - 1 Mile SE
Q78	USGS40000236216	1/2 - 1 Mile SE
Q79	USGS40000236220	1/2 - 1 Mile SE
89	USGS40000236189	1/2 - 1 Mile South

FEDERAL FRDS PUBLIC WATER SUPPLY SYSTEM INFORMATION

MAP ID	WELL ID	LOCATION FROM TP
No PWS System Found		

Note: PWS System location is not always the same as well location.

STATE DATABASE WELL INFORMATION

MAP ID	WELL ID	LOCATION FROM TP
A3	FLSO13020527554	0 - 1/8 Mile West
A4	FLSO13020527542	0 - 1/8 Mile West
A5	FLSO13020472290	0 - 1/8 Mile SE
A6	FLSO13020472302	0 - 1/8 Mile SSE
B7	FLSO13020472296	0 - 1/8 Mile South
B8	FLSO13020472300	0 - 1/8 Mile SSE
B9	FLSO13020472292	0 - 1/8 Mile South
B10	FLSO13020472294	1/8 - 1/4 Mile South
B11	FLSO13020623398	1/8 - 1/4 Mile SSE
B12	FLSO13020450595	1/8 - 1/4 Mile SSE
B13	FLSO13020472298	1/8 - 1/4 Mile SSE
15	FLSO13020604910	1/4 - 1/2 Mile WNW
16	FLSO13020482798	1/4 - 1/2 Mile SSE

STATE DATABASE WELL INFORMATION

MAP ID	WELL ID	LOCATION FROM TP
C17	FLSO13020508428	1/4 - 1/2 Mile ENE
19	FLSO13020487092	1/4 - 1/2 Mile South
20	FLSO13020645612	1/4 - 1/2 Mile NNW
21	FLSO13020645611	1/4 - 1/2 Mile North
D22	FLSO13020472706	1/4 - 1/2 Mile West
D23	FLSO13020472712	1/4 - 1/2 Mile West
D24	FLSO13020535492	1/4 - 1/2 Mile West
C25	FLSO13020508426	1/4 - 1/2 Mile ENE
E26	FLSO13020617901	1/4 - 1/2 Mile NW
C27	FLSO13020416070	1/4 - 1/2 Mile ENE
28	FLSO13020617902	1/4 - 1/2 Mile WNW
E29	FLSO13020404716	1/4 - 1/2 Mile NW
F30	FLSO13020527549	1/4 - 1/2 Mile SSE
G33	FLSO13020472190	1/2 - 1 Mile WSW
34	FLSO13020574978	1/2 - 1 Mile NE
G35	FLSO13020472186	1/2 - 1 Mile WSW
H36	FLSO13020481552	1/2 - 1 Mile WNW
37	FLSO13020591833	1/2 - 1 Mile SSW
38	FLSO13020481550	1/2 - 1 Mile NW
39	FLSO13020592878	1/2 - 1 Mile WSW
40	FLSO13020585855	1/2 - 1 Mile ESE
H41	FLSO13020481551	1/2 - 1 Mile WNW
43	FLSO13020433000	1/2 - 1 Mile NNE
I44	FLSO13020615258	1/2 - 1 Mile ESE
46	FLSO13020588690	1/2 - 1 Mile NNW
J47	FLSO13020485198	1/2 - 1 Mile East
48	FLSO13020595772	1/2 - 1 Mile SW
K49	FLSO13020594393	1/2 - 1 Mile North
J50	FLSO13020511483	1/2 - 1 Mile East
J53	FLSO13020648089	1/2 - 1 Mile East
54	FLSO13020642228	1/2 - 1 Mile North
L55	FLSO13020595043	1/2 - 1 Mile WNW
L56	FLSO13020407297	1/2 - 1 Mile WNW
M57	FLSO13020472194	1/2 - 1 Mile SW
58	FLSA13000055337	1/2 - 1 Mile NE
N59	FLSO13020407286	1/2 - 1 Mile West
K60	FLSO13020594392	1/2 - 1 Mile North
61	FLSO13020527564	1/2 - 1 Mile East
O62	FLSO13020644768	1/2 - 1 Mile NNW
63	FLSO13020611824	1/2 - 1 Mile South
64	FLSO13020407287	1/2 - 1 Mile WNW
65	FLSO13020578179	1/2 - 1 Mile SW
66	FLSO13020574977	1/2 - 1 Mile NE
O67	FLSO13020642106	1/2 - 1 Mile NNW
P68	FLSO13020646588	1/2 - 1 Mile SSE
M69	FLSO13020472198	1/2 - 1 Mile SW
O70	FLSO13020635973	1/2 - 1 Mile NNW
N71	FLSO13020407284	1/2 - 1 Mile West
R73	FLSO13020558499	1/2 - 1 Mile SSE
R74	FLSO13020558498	1/2 - 1 Mile SE
Q76	FLSO13020485203	1/2 - 1 Mile SE
80	FLSO13020472222	1/2 - 1 Mile WSW

GEOCHECK® - PHYSICAL SETTING SOURCE SUMMARY

STATE DATABASE WELL INFORMATION

MAP ID	WELL ID	LOCATION FROM TP
S81	FLSO13020631039	1/2 - 1 Mile NNE
S82	FLSO13020631040	1/2 - 1 Mile NNE
T83	FLSO13020407285	1/2 - 1 Mile WNW
84	FLSO13020472218	1/2 - 1 Mile WSW
U85	FLSO13020610394	1/2 - 1 Mile SSE
Q86	FLSO13020601185	1/2 - 1 Mile SE
T87	FLSO13020407288	1/2 - 1 Mile WNW
Q88	FLSO13020639226	1/2 - 1 Mile SE
90	FLSO13020629813	1/2 - 1 Mile East
S91	FLSO13020631038	1/2 - 1 Mile NNE
U92	FLSO13020606283	1/2 - 1 Mile SSE
S93	FLSO13020631041	1/2 - 1 Mile NNE
S94	FLSO13020631043	1/2 - 1 Mile NNE
Q95	FLSO13020635364	1/2 - 1 Mile SE
96	FLSO13020631035	1/2 - 1 Mile NNE
97	FLSO13020617417	1/2 - 1 Mile ESE
S98	FLSO13020631036	1/2 - 1 Mile NNE
R99	FLSO13020639225	1/2 - 1 Mile SSE
100	FLSO13020645610	1/2 - 1 Mile North
101	FLSO13020459892	1/2 - 1 Mile SSE

PHYSICAL SETTING SOURCE MAP - 7994443.2s

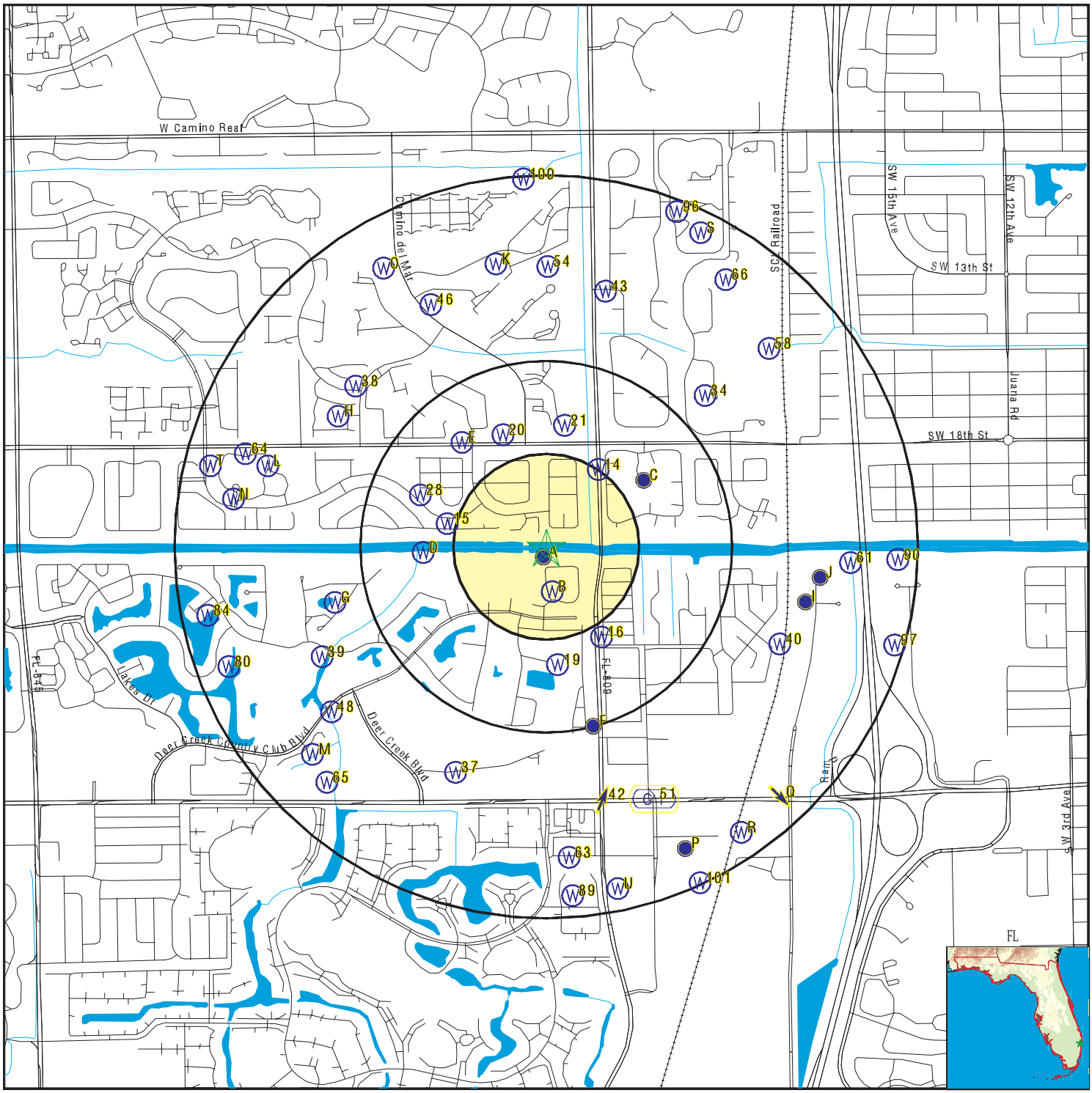

County Boundary
Major Roads
Contour Lines
Earthquake epicenter, Richter 5 or greater
Water Wells
Public Water Supply Wells
Cluster of Multiple Icons

Groundwater Flow Direction
Indeterminate Groundwater Flow at Location
Groundwater Flow Varies at Location
Closest Hydrogeological Data
Oil, gas or related wells
Sink holes

No contour lines were detected within this map area.

SITE NAME: G-56 Spillway	CLIENT: AECOM
ADDRESS: 2458 Emerlad Way Boca Raton FL 33433	CONTACT: Kelsey Esteves
LAT/LONG: 26.327889 / 80.130637	INQUIRY #: 7994443.2s DATE: May 20, 2025 4:45 pm

Copyright © 2025 EDR, Inc. © 2015 TomTom Rel. 2015.

GEOCHECK® - PHYSICAL SETTING SOURCE MAP FINDINGS

Map ID
Direction
Distance
Elevation | Database | EDR ID Number

A1
SSE
0 - 1/8 Mile
Higher

FED USGS **USGS40000236258**

Organization ID:	USGS-FL	Organization Name:	USGS Florida Water Science Center
Monitor Location:	G -2984	Type:	Well
Description:	Not Reported	HUC:	Not Reported
Drainage Area:	Not Reported	Drainage Area Units:	Not Reported
Contrib Drainage Area:	Not Reported	Contrib Drainage Area Unts:	Not Reported
Aquifer:	Not Reported	Formation Type:	Floridan Aquifer System
Aquifer Type:	Not Reported	Construction Date:	Not Reported
Well Depth:	Not Reported	Well Depth Units:	Not Reported
Well Hole Depth:	Not Reported	Well Hole Depth Units:	Not Reported

---

A2
SW
0 - 1/8 Mile
Higher

FED USGS **USGS40000236253**

Organization ID:	USGS-FL	Organization Name:	USGS Florida Water Science Center
Monitor Location:	G -2325	Type:	Well
Description:	Not Reported	HUC:	03090202
Drainage Area:	Not Reported	Drainage Area Units:	Not Reported
Contrib Drainage Area:	Not Reported	Contrib Drainage Area Unts:	Not Reported
Aquifer:	Not Reported	Formation Type:	Not Reported
Aquifer Type:	Not Reported	Construction Date:	19810630
Well Depth:	324	Well Depth Units:	ft
Well Hole Depth:	324	Well Hole Depth Units:	ft

A3
West
0 - 1/8 Mile
Lower

FL WELLS **FLSO13020527554**

WELLS - SO:

Permit #:	06-00082-W	Application #:	100929-24
Permit Type:	IND	Project Name:	DEERFIELD BEACH PUBLIC WATER SUPP
Land Use:	Public Water Supply	Acres Served:	7200
Facility ID:	136391	Facility Type:	PUMP
Facility Name:	CS2	Pump Type:	None
Pump Diameter (in):	0	Well Diameter (in):	0
Pump Capacity:	0	Intake Depth (ft):	0
Intake Elevation (ft):	0	Well Depth (ft):	0
Casing Depth (ft):	0	Well Use:	Monitor
Facility Status:	Existing	Facility Type:	Monitor
Source:	Hillsboro Canal	Permitted:	Yes

GEOCHECK® - PHYSICAL SETTING SOURCE MAP FINDINGS

Map ID
Direction
Distance
Elevation | Database | EDR ID Number

A4
West
0 - 1/8 Mile
Lower | **FL WELLS** | **FLSO13020527542**

WELLS - SO:

Permit #:	06-00082-W	Application #:	100929-24
Permit Type:	IND	Project Name:	DEERFIELD BEACH PUBLIC WATER SUPP
Land Use:	Public Water Supply	Acres Served:	7200
Facility ID:	136387	Facility Type:	PUMP
Facility Name:	CS1	Pump Type:	None
Pump Diameter (in):	0	Well Diameter (in):	0
Pump Capacity:	0	Intake Depth (ft):	0
Intake Elevation (ft):	0	Well Depth (ft):	0
Casing Depth (ft):	0	Well Use:	Monitor
Facility Status:	Existing	Facility Type:	Monitor
Source:	Hillsboro Canal	Permitted:	Yes

A5
SE
0 - 1/8 Mile
Lower | **FL WELLS** | **FLSO13020472290**

WELLS - SO:

Permit #:	06-02836-W	Application #:	160908-17
Permit Type:	IND		
Project Name:	THE HOLLOWS OF DEER CREEK CONDO ASSOCIATION INC		
Land Use:	Landscape	Acres Served:	8
Facility ID:	42200	Facility Type:	PUMP
Facility Name:	1	Pump Type:	Centrifugal
Pump Diameter (in):	2.5	Well Diameter (in):	0
Pump Capacity:	20	Intake Depth (ft):	0
Intake Elevation (ft):	0	Well Depth (ft):	0
Casing Depth (ft):	0	Well Use:	Primary
Facility Status:	Existing	Facility Type:	IRR
Source:	On-site Lake(s)	Permitted:	Yes

A6
SSE
0 - 1/8 Mile
Lower | **FL WELLS** | **FLSO13020472302**

WELLS - SO:

Permit #:	06-02836-W	Application #:	160908-17
Permit Type:	IND		
Project Name:	THE HOLLOWS OF DEER CREEK CONDO ASSOCIATION INC		
Land Use:	Landscape	Acres Served:	8
Facility ID:	42206	Facility Type:	PUMP
Facility Name:	8	Pump Type:	Centrifugal
Pump Diameter (in):	2	Well Diameter (in):	0
Pump Capacity:	20	Intake Depth (ft):	0
Intake Elevation (ft):	0	Well Depth (ft):	0
Casing Depth (ft):	0	Well Use:	Primary
Facility Status:	Existing	Facility Type:	IRR
Source:	On-site Lake(s)	Permitted:	Yes

Map ID
Direction
Distance
Elevation | Database | EDR ID Number

B7
South
0 - 1/8 Mile
Lower

FL WELLS **FLSO13020472296**

WELLS - SO:

Permit #:	06-02836-W	Application #:	160908-17
Permit Type:	IND		
Project Name:	THE HOLLOWS OF DEER CREEK CONDO ASSOCIATION INC		
Land Use:	Landscape	Acres Served:	8
Facility ID:	42203	Facility Type:	PUMP
Facility Name:	4	Pump Type:	Centrifugal
Pump Diameter (in):	2	Well Diameter (in):	0
Pump Capacity:	20	Intake Depth (ft):	0
Intake Elevation (ft):	0	Well Depth (ft):	0
Casing Depth (ft):	0	Well Use:	Primary
Facility Status:	Existing	Facility Type:	IRR
Source:	On-site Lake(s)	Permitted:	Yes

B8
SSE
0 - 1/8 Mile
Lower

FL WELLS **FLSO13020472300**

WELLS - SO:

Permit #:	06-02836-W	Application #:	160908-17
Permit Type:	IND		
Project Name:	THE HOLLOWS OF DEER CREEK CONDO ASSOCIATION INC		
Land Use:	Landscape	Acres Served:	8
Facility ID:	42205	Facility Type:	PUMP
Facility Name:	7	Pump Type:	Centrifugal
Pump Diameter (in):	2	Well Diameter (in):	0
Pump Capacity:	20	Intake Depth (ft):	0
Intake Elevation (ft):	0	Well Depth (ft):	0
Casing Depth (ft):	0	Well Use:	Primary
Facility Status:	Existing	Facility Type:	IRR
Source:	On-site Lake(s)	Permitted:	Yes

B9
South
0 - 1/8 Mile
Lower

FL WELLS **FLSO13020472292**

WELLS - SO:

Permit #:	06-02836-W	Application #:	160908-17
Permit Type:	IND		
Project Name:	THE HOLLOWS OF DEER CREEK CONDO ASSOCIATION INC		
Land Use:	Landscape	Acres Served:	8
Facility ID:	42201	Facility Type:	PUMP
Facility Name:	2	Pump Type:	Centrifugal
Pump Diameter (in):	2	Well Diameter (in):	0
Pump Capacity:	20	Intake Depth (ft):	0
Intake Elevation (ft):	0	Well Depth (ft):	0
Casing Depth (ft):	0	Well Use:	Primary
Facility Status:	Existing	Facility Type:	IRR

Source:	On-site Lake(s)	Permitted:	Yes

B10
South
1/8 - 1/4 Mile
Lower

FL WELLS **FLSO13020472294**

WELLS - SO:

Permit #:	06-02836-W	Application #:	160908-17
Permit Type:	IND		
Project Name:	THE HOLLOWS OF DEER CREEK CONDO ASSOCIATION INC		
Land Use:	Landscape	Acres Served:	8
Facility ID:	42202	Facility Type:	PUMP
Facility Name:	3	Pump Type:	Centrifugal
Pump Diameter (in):	2	Well Diameter (in):	0
Pump Capacity:	20	Intake Depth (ft):	0
Intake Elevation (ft):	0	Well Depth (ft):	0
Casing Depth (ft):	0	Well Use:	Primary
Facility Status:	Existing	Facility Type:	IRR
Source:	On-site Lake(s)	Permitted:	Yes

B11
SSE
1/8 - 1/4 Mile
Lower

FL WELLS **FLSO13020623398**

WELLS - SO:

Permit #:	06-02836-W	Application #:	160908-17
Permit Type:	IND		
Project Name:	THE HOLLOWS OF DEER CREEK CONDO ASSOCIATION INC		
Land Use:	Landscape	Acres Served:	8
Facility ID:	274820	Facility Type:	WELL
Facility Name:	Well-2	Pump Type:	Centrifugal
Pump Diameter (in):	0	Well Diameter (in):	5
Pump Capacity:	300	Intake Depth (ft):	0
Intake Elevation (ft):	0	Well Depth (ft):	165
Casing Depth (ft):	165	Well Use:	Primary
Facility Status:	Proposed	Facility Type:	IRR
Source:	Biscayne Aquifer	Permitted:	Yes

B12
SSE
1/8 - 1/4 Mile
Lower

FL WELLS **FLSO13020450595**

WELLS - SO:

Permit #:	06-02836-W	Application #:	160908-17
Permit Type:	IND		
Project Name:	THE HOLLOWS OF DEER CREEK CONDO ASSOCIATION INC		
Land Use:	Landscape	Acres Served:	8
Facility ID:	30267	Facility Type:	WELL
Facility Name:	Well-5	Pump Type:	Centrifugal
Pump Diameter (in):	0	Well Diameter (in):	5
Pump Capacity:	300	Intake Depth (ft):	0
Intake Elevation (ft):	0	Well Depth (ft):	100
Casing Depth (ft):	100	Well Use:	Backup

Facility Status:	Existing	Facility Type:	IRR
Source:	Biscayne Aquifer	Permitted:	Yes

B13
SSE **FL WELLS** **FLSO13020472298**
1/8 - 1/4 Mile
Lower

WELLS - SO:

Permit #:	06-02836-W	Application #:	160908-17
Permit Type:	IND		
Project Name:	THE HOLLOWS OF DEER CREEK CONDO ASSOCIATION INC		
Land Use:	Landscape	Acres Served:	8
Facility ID:	42204	Facility Type:	PUMP
Facility Name:	6	Pump Type:	Centrifugal
Pump Diameter (in):	2	Well Diameter (in):	0
Pump Capacity:	20	Intake Depth (ft):	0
Intake Elevation (ft):	0	Well Depth (ft):	0
Casing Depth (ft):	0	Well Use:	Primary
Facility Status:	Existing	Facility Type:	IRR
Source:	On-site Lake(s)	Permitted:	Yes

14
NE **FED USGS** **USGS40000236265**
1/4 - 1/2 Mile
Lower

Organization ID:	USGS-FL	Organization Name:	USGS Florida Water Science Center
Monitor Location:	PB -1063	Type:	Well
Description:	Not Reported	HUC:	03090202
Drainage Area:	Not Reported	Drainage Area Units:	Not Reported
Contrib Drainage Area:	Not Reported	Contrib Drainage Area Unts:	Not Reported
Aquifer:	Surficial aquifer system	Formation Type:	Surficial Aquifer System
Aquifer Type:	Not Reported	Construction Date:	19770101
Well Depth:	134	Well Depth Units:	ft
Well Hole Depth:	207	Well Hole Depth Units:	ft

Ground water levels,Number of Measurements:	193	Level reading date:	1998-09-28
Feet below surface:	Not Reported	Feet to sea level:	8.11
Note:	Not Reported		

Level reading date:	1998-08-25	Feet below surface:	Not Reported
Feet to sea level:	6.81	Note:	Not Reported
Level reading date:	1998-07-28	Feet below surface:	Not Reported
Feet to sea level:	7.03	Note:	Not Reported
Level reading date:	1998-06-23	Feet below surface:	Not Reported
Feet to sea level:	6.45	Note:	Not Reported
Level reading date:	1998-05-28	Feet below surface:	Not Reported
Feet to sea level:	6.71	Note:	Not Reported
Level reading date:	1998-04-21	Feet below surface:	Not Reported
Feet to sea level:	6.84	Note:	Not Reported
Level reading date:	1998-03-24	Feet below surface:	Not Reported
Feet to sea level:	7.74	Note:	Not Reported

Level reading date:	1998-02-20	Feet below surface:	Not Reported
Feet to sea level:	7.75	Note:	Not Reported
Level reading date:	1998-01-22	Feet below surface:	Not Reported
Feet to sea level:	7.16	Note:	Not Reported
Level reading date:	1997-12-18	Feet below surface:	Not Reported
Feet to sea level:	7.74	Note:	Not Reported
Level reading date:	1997-11-25	Feet below surface:	Not Reported
Feet to sea level:	7.12	Note:	Not Reported
Level reading date:	1997-10-30	Feet below surface:	Not Reported
Feet to sea level:	7.21	Note:	Not Reported
Level reading date:	1997-09-26	Feet below surface:	Not Reported
Feet to sea level:	8.01	Note:	Not Reported
Level reading date:	1997-08-25	Feet below surface:	Not Reported
Feet to sea level:	7.61	Note:	Not Reported
Level reading date:	1997-07-30	Feet below surface:	Not Reported
Feet to sea level:	7.69	Note:	Not Reported
Level reading date:	1997-06-25	Feet below surface:	Not Reported
Feet to sea level:	8.18	Note:	Not Reported
Level reading date:	1997-05-23	Feet below surface:	Not Reported
Feet to sea level:	7.31	Note:	Not Reported
Level reading date:	1997-04-21	Feet below surface:	Not Reported
Feet to sea level:	7.71	Note:	Not Reported
Level reading date:	1997-03-25	Feet below surface:	Not Reported
Feet to sea level:	8.31	Note:	Not Reported
Level reading date:	1997-02-19	Feet below surface:	Not Reported
Feet to sea level:	7.84	Note:	Not Reported
Level reading date:	1997-01-22	Feet below surface:	Not Reported
Feet to sea level:	8.23	Note:	Not Reported
Level reading date:	1996-12-30	Feet below surface:	Not Reported
Feet to sea level:	7.55	Note:	Not Reported
Level reading date:	1996-11-26	Feet below surface:	Not Reported
Feet to sea level:	7.04	Note:	Not Reported
Level reading date:	1996-10-16	Feet below surface:	Not Reported
Feet to sea level:	8.32	Note:	Not Reported
Level reading date:	1996-10-02	Feet below surface:	Not Reported
Feet to sea level:	7.78	Note:	Not Reported
Level reading date:	1996-08-30	Feet below surface:	Not Reported
Feet to sea level:	7.57	Note:	Not Reported
Level reading date:	1996-07-31	Feet below surface:	Not Reported
Feet to sea level:	7.22	Note:	Not Reported
Level reading date:	1996-06-28	Feet below surface:	Not Reported
Feet to sea level:	9.34	Note:	Not Reported

Level reading date:	1996-05-29	Feet below surface:	Not Reported
Feet to sea level:	7.98	Note:	Not Reported
Level reading date:	1996-04-30	Feet below surface:	Not Reported
Feet to sea level:	7.21	Note:	Not Reported
Level reading date:	1996-03-22	Feet below surface:	Not Reported
Feet to sea level:	7.58	Note:	Not Reported
Level reading date:	1996-02-23	Feet below surface:	Not Reported
Feet to sea level:	6.71	Note:	Not Reported
Level reading date:	1996-01-31	Feet below surface:	Not Reported
Feet to sea level:	7.26	Note:	Not Reported
Level reading date:	1996-01-05	Feet below surface:	Not Reported
Feet to sea level:	7.54	Note:	Not Reported
Level reading date:	1995-11-22	Feet below surface:	Not Reported
Feet to sea level:	8.16	Note:	Not Reported
Level reading date:	1995-10-17	Feet below surface:	Not Reported
Feet to sea level:	9.75	Note:	Not Reported
Level reading date:	1995-09-21	Feet below surface:	Not Reported
Feet to sea level:	8.69	Note:	Not Reported
Level reading date:	1995-08-29	Feet below surface:	Not Reported
Feet to sea level:	9.46	Note:	Not Reported
Level reading date:	1995-07-14	Feet below surface:	Not Reported
Feet to sea level:	8.12	Note:	Not Reported
Level reading date:	1995-06-29	Feet below surface:	Not Reported
Feet to sea level:	8.37	Note:	Not Reported
Level reading date:	1995-05-24	Feet below surface:	Not Reported
Feet to sea level:	7.07	Note:	Not Reported
Level reading date:	1995-04-26	Feet below surface:	Not Reported
Feet to sea level:	7.32	Note:	Not Reported
Level reading date:	1995-03-29	Feet below surface:	Not Reported
Feet to sea level:	7.85	Note:	Not Reported
Level reading date:	1995-02-28	Feet below surface:	Not Reported
Feet to sea level:	8.62	Note:	Not Reported
Level reading date:	1995-01-27	Feet below surface:	Not Reported
Feet to sea level:	7.90	Note:	Not Reported
Level reading date:	1994-12-16	Feet below surface:	Not Reported
Feet to sea level:	8.26	Note:	Not Reported
Level reading date:	1994-11-30	Feet below surface:	Not Reported
Feet to sea level:	8.43	Note:	Not Reported
Level reading date:	1994-10-21	Feet below surface:	Not Reported
Feet to sea level:	8.01	Note:	Not Reported
Level reading date:	1994-09-27	Feet below surface:	Not Reported
Feet to sea level:	8.70	Note:	Not Reported

Level reading date:	1994-08-26	Feet below surface:	Not Reported
Feet to sea level:	9.53	Note:	Not Reported
Level reading date:	1994-07-28	Feet below surface:	Not Reported
Feet to sea level:	7.39	Note:	Not Reported
Level reading date:	1994-06-30	Feet below surface:	Not Reported
Feet to sea level:	7.49	Note:	Not Reported
Level reading date:	1994-05-25	Feet below surface:	Not Reported
Feet to sea level:	7.25	Note:	Not Reported
Level reading date:	1994-04-21	Feet below surface:	Not Reported
Feet to sea level:	6.83	Note:	Not Reported
Level reading date:	1994-03-24	Feet below surface:	Not Reported
Feet to sea level:	6.87	Note:	Not Reported
Level reading date:	1994-02-25	Feet below surface:	Not Reported
Feet to sea level:	7.76	Note:	Not Reported
Level reading date:	1994-01-27	Feet below surface:	Not Reported
Feet to sea level:	7.69	Note:	Not Reported
Level reading date:	1993-12-15	Feet below surface:	Not Reported
Feet to sea level:	7.31	Note:	Not Reported
Level reading date:	1993-11-23	Feet below surface:	Not Reported
Feet to sea level:	7.92	Note:	Not Reported
Level reading date:	1993-10-27	Feet below surface:	Not Reported
Feet to sea level:	8.48	Note:	Not Reported
Level reading date:	1993-09-22	Feet below surface:	Not Reported
Feet to sea level:	7.89	Note:	Not Reported
Level reading date:	1993-08-31	Feet below surface:	Not Reported
Feet to sea level:	8.19	Note:	Not Reported
Level reading date:	1993-07-29	Feet below surface:	Not Reported
Feet to sea level:	8.18	Note:	Not Reported
Level reading date:	1993-06-21	Feet below surface:	Not Reported
Feet to sea level:	7.07	Note:	Not Reported
Level reading date:	1993-05-19	Feet below surface:	Not Reported
Feet to sea level:	7.21	Note:	Not Reported
Level reading date:	1993-04-27	Feet below surface:	Not Reported
Feet to sea level:	7.61	Note:	Not Reported
Level reading date:	1993-03-29	Feet below surface:	Not Reported
Feet to sea level:	8.12	Note:	Not Reported
Level reading date:	1993-02-24	Feet below surface:	Not Reported
Feet to sea level:	7.68	Note:	Not Reported
Level reading date:	1993-01-19	Feet below surface:	Not Reported
Feet to sea level:	8.14	Note:	Not Reported
Level reading date:	1992-12-21	Feet below surface:	Not Reported
Feet to sea level:	7.43	Note:	Not Reported

Level reading date:	1992-07-21	Feet below surface:	Not Reported
Feet to sea level:	7.44	Note:	Not Reported
Level reading date:	1992-06-17	Feet below surface:	Not Reported
Feet to sea level:	8.19	Note:	Not Reported
Level reading date:	1992-05-22	Feet below surface:	Not Reported
Feet to sea level:	7.22	Note:	Not Reported
Level reading date:	1992-04-23	Feet below surface:	Not Reported
Feet to sea level:	7.39	Note:	Not Reported
Level reading date:	1992-03-25	Feet below surface:	Not Reported
Feet to sea level:	7.41	Note:	Not Reported
Level reading date:	1992-02-20	Feet below surface:	Not Reported
Feet to sea level:	7.33	Note:	Not Reported
Level reading date:	1992-01-23	Feet below surface:	Not Reported
Feet to sea level:	7.37	Note:	Not Reported
Level reading date:	1991-11-20	Feet below surface:	Not Reported
Feet to sea level:	7.88	Note:	Not Reported
Level reading date:	1991-10-17	Feet below surface:	Not Reported
Feet to sea level:	7.99	Note:	Not Reported
Level reading date:	1991-10-03	Feet below surface:	Not Reported
Feet to sea level:	8.01	Note:	Not Reported
Level reading date:	1991-08-27	Feet below surface:	Not Reported
Feet to sea level:	8.11	Note:	Not Reported
Level reading date:	1991-06-28	Feet below surface:	Not Reported
Feet to sea level:	8.10	Note:	Not Reported
Level reading date:	1991-05-29	Feet below surface:	Not Reported
Feet to sea level:	7.19	Note:	Not Reported
Level reading date:	1991-04-24	Feet below surface:	Not Reported
Feet to sea level:	7.54	Note:	Not Reported
Level reading date:	1991-03-20	Feet below surface:	Not Reported
Feet to sea level:	7.26	Note:	Not Reported
Level reading date:	1991-02-20	Feet below surface:	Not Reported
Feet to sea level:	7.04	Note:	Not Reported
Level reading date:	1991-01-31	Feet below surface:	Not Reported
Feet to sea level:	7.31	Note:	Not Reported
Level reading date:	1990-12-17	Feet below surface:	Not Reported
Feet to sea level:	6.57	Note:	Not Reported
Level reading date:	1990-11-26	Feet below surface:	Not Reported
Feet to sea level:	6.92	Note:	Not Reported
Level reading date:	1990-10-30	Feet below surface:	Not Reported
Feet to sea level:	7.66	Note:	Not Reported
Level reading date:	1990-09-25	Feet below surface:	Not Reported
Feet to sea level:	8.25	Note:	Not Reported

Level reading date:	1990-08-28	Feet below surface:	Not Reported
Feet to sea level:	8.32	Note:	Not Reported
Level reading date:	1990-07-24	Feet below surface:	Not Reported
Feet to sea level:	8.42	Note:	Not Reported
Level reading date:	1990-06-28	Feet below surface:	Not Reported
Feet to sea level:	7.72	Note:	Not Reported
Level reading date:	1990-05-30	Feet below surface:	Not Reported
Feet to sea level:	8.21	Note:	Not Reported
Level reading date:	1990-05-04	Feet below surface:	Not Reported
Feet to sea level:	6.61	Note:	Not Reported
Level reading date:	1990-04-26	Feet below surface:	Not Reported
Feet to sea level:	6.71	Note:	Not Reported
Level reading date:	1990-04-06	Feet below surface:	Not Reported
Feet to sea level:	6.13	Note:	Not Reported
Level reading date:	1990-03-30	Feet below surface:	Not Reported
Feet to sea level:	6.01	Note:	Not Reported
Level reading date:	1990-03-12	Feet below surface:	Not Reported
Feet to sea level:	6.16	Note:	Not Reported
Level reading date:	1990-02-20	Feet below surface:	Not Reported
Feet to sea level:	5.93	Note:	Not Reported
Level reading date:	1990-01-25	Feet below surface:	Not Reported
Feet to sea level:	6.07	Note:	Not Reported
Level reading date:	1989-12-27	Feet below surface:	Not Reported
Feet to sea level:	6.57	Note:	Not Reported
Level reading date:	1989-12-01	Feet below surface:	Not Reported
Feet to sea level:	6.44	Note:	Not Reported
Level reading date:	1989-10-26	Feet below surface:	Not Reported
Feet to sea level:	7.28	Note:	Not Reported
Level reading date:	1989-09-27	Feet below surface:	Not Reported
Feet to sea level:	7.51	Note:	Not Reported
Level reading date:	1989-08-28	Feet below surface:	Not Reported
Feet to sea level:	7.34	Note:	Not Reported
Level reading date:	1989-07-25	Feet below surface:	Not Reported
Feet to sea level:	7.14	Note:	Not Reported
Level reading date:	1989-06-26	Feet below surface:	Not Reported
Feet to sea level:	6.75	Note:	Not Reported
Level reading date:	1989-05-25	Feet below surface:	Not Reported
Feet to sea level:	6.75	Note:	Not Reported
Level reading date:	1989-05-01	Feet below surface:	Not Reported
Feet to sea level:	6.76	Note:	Not Reported
Level reading date:	1989-03-20	Feet below surface:	Not Reported
Feet to sea level:	7.01	Note:	Not Reported

Level reading date:	1989-02-23	Feet below surface:	Not Reported
Feet to sea level:	6.34	Note:	Not Reported
Level reading date:	1989-01-27	Feet below surface:	Not Reported
Feet to sea level:	7.16	Note:	Not Reported
Level reading date:	1988-12-21	Feet below surface:	Not Reported
Feet to sea level:	7.26	Note:	Not Reported
Level reading date:	1988-11-29	Feet below surface:	Not Reported
Feet to sea level:	6.74	Note:	Not Reported
Level reading date:	1988-10-24	Feet below surface:	Not Reported
Feet to sea level:	6.58	Note:	Not Reported
Level reading date:	1988-10-04	Feet below surface:	Not Reported
Feet to sea level:	7.23	Note:	Not Reported
Level reading date:	1988-08-26	Feet below surface:	Not Reported
Feet to sea level:	8.11	Note:	Not Reported
Level reading date:	1988-07-27	Feet below surface:	Not Reported
Feet to sea level:	7.74	Note:	Not Reported
Level reading date:	1988-06-27	Feet below surface:	Not Reported
Feet to sea level:	7.56	Note:	Not Reported
Level reading date:	1988-06-01	Feet below surface:	Not Reported
Feet to sea level:	7.49	Note:	Not Reported
Level reading date:	1988-05-04	Feet below surface:	Not Reported
Feet to sea level:	7.42	Note:	Not Reported
Level reading date:	1988-03-31	Feet below surface:	Not Reported
Feet to sea level:	6.60	Note:	Not Reported
Level reading date:	1988-02-25	Feet below surface:	Not Reported
Feet to sea level:	7.17	Note:	Not Reported
Level reading date:	1988-01-28	Feet below surface:	Not Reported
Feet to sea level:	7.23	Note:	Not Reported
Level reading date:	1988-01-06	Feet below surface:	Not Reported
Feet to sea level:	7.85	Note:	Not Reported
Level reading date:	1987-12-03	Feet below surface:	Not Reported
Feet to sea level:	8.12	Note:	Not Reported
Level reading date:	1987-11-13	Feet below surface:	Not Reported
Feet to sea level:	8.46	Note:	Not Reported
Level reading date:	1987-09-23	Feet below surface:	Not Reported
Feet to sea level:	7.49	Note:	Not Reported
Level reading date:	1987-08-26	Feet below surface:	Not Reported
Feet to sea level:	7.12	Note:	Not Reported
Level reading date:	1987-07-30	Feet below surface:	Not Reported
Feet to sea level:	7.46	Note:	Not Reported
Level reading date:	1987-06-29	Feet below surface:	Not Reported
Feet to sea level:	7.21	Note:	Not Reported

Level reading date:	1987-06-05	Feet below surface:	Not Reported
Feet to sea level:	7.42	Note:	Not Reported
Level reading date:	1987-05-06	Feet below surface:	Not Reported
Feet to sea level:	7.04	Note:	Not Reported
Level reading date:	1987-03-27	Feet below surface:	Not Reported
Feet to sea level:	8.07	Note:	Not Reported
Level reading date:	1987-03-03	Feet below surface:	Not Reported
Feet to sea level:	8.32	Note:	Not Reported
Level reading date:	1987-02-02	Feet below surface:	Not Reported
Feet to sea level:	7.86	Note:	Not Reported
Level reading date:	1986-12-31	Feet below surface:	Not Reported
Feet to sea level:	8.61	Note:	Not Reported
Level reading date:	1986-12-08	Feet below surface:	Not Reported
Feet to sea level:	8.71	Note:	Not Reported
Level reading date:	1986-11-05	Feet below surface:	Not Reported
Feet to sea level:	8.15	Note:	Not Reported
Level reading date:	1986-09-29	Feet below surface:	Not Reported
Feet to sea level:	7.78	Note:	Not Reported
Level reading date:	1986-09-05	Feet below surface:	Not Reported
Feet to sea level:	8.04	Note:	Not Reported
Level reading date:	1986-08-05	Feet below surface:	Not Reported
Feet to sea level:	8.22	Note:	Not Reported
Level reading date:	1986-06-27	Feet below surface:	Not Reported
Feet to sea level:	8.64	Note:	Not Reported
Level reading date:	1986-05-29	Feet below surface:	Not Reported
Feet to sea level:	7.62	Note:	Not Reported
Level reading date:	1986-04-25	Feet below surface:	Not Reported
Feet to sea level:	7.47	Note:	Not Reported
Level reading date:	1986-04-02	Feet below surface:	Not Reported
Feet to sea level:	8.53	Note:	Not Reported
Level reading date:	1986-02-24	Feet below surface:	Not Reported
Feet to sea level:	7.22	Note:	Not Reported
Level reading date:	1986-01-24	Feet below surface:	Not Reported
Feet to sea level:	7.91	Note:	Not Reported
Level reading date:	1985-12-26	Feet below surface:	Not Reported
Feet to sea level:	7.75	Note:	Not Reported
Level reading date:	1985-12-10	Feet below surface:	Not Reported
Feet to sea level:	8.41	Note:	Not Reported
Level reading date:	1985-10-31	Feet below surface:	Not Reported
Feet to sea level:	8.47	Note:	Not Reported
Level reading date:	1985-09-26	Feet below surface:	Not Reported
Feet to sea level:	8.97	Note:	Not Reported

Level reading date:	1985-08-29	Feet below surface:	Not Reported
Feet to sea level:	8.30	Note:	Not Reported
Level reading date:	1985-07-26	Feet below surface:	Not Reported
Feet to sea level:	9.02	Note:	Not Reported
Level reading date:	1985-06-27	Feet below surface:	Not Reported
Feet to sea level:	7.39	Note:	Not Reported
Level reading date:	1985-06-06	Feet below surface:	Not Reported
Feet to sea level:	6.89	Note:	Not Reported
Level reading date:	1985-04-30	Feet below surface:	Not Reported
Feet to sea level:	7.28	Note:	Not Reported
Level reading date:	1985-03-28	Feet below surface:	Not Reported
Feet to sea level:	6.99	Note:	Not Reported
Level reading date:	1985-02-26	Feet below surface:	Not Reported
Feet to sea level:	6.81	Note:	Not Reported
Level reading date:	1985-01-30	Feet below surface:	Not Reported
Feet to sea level:	6.96	Note:	Not Reported
Level reading date:	1985-01-07	Feet below surface:	Not Reported
Feet to sea level:	7.24	Note:	Not Reported
Level reading date:	1984-12-06	Feet below surface:	Not Reported
Feet to sea level:	7.94	Note:	Not Reported
Level reading date:	1984-10-23	Feet below surface:	Not Reported
Feet to sea level:	7.35	Note:	Not Reported
Level reading date:	1984-10-04	Feet below surface:	Not Reported
Feet to sea level:	8.10	Note:	Not Reported
Level reading date:	1984-08-28	Feet below surface:	Not Reported
Feet to sea level:	7.62	Note:	Not Reported
Level reading date:	1984-07-30	Feet below surface:	Not Reported
Feet to sea level:	7.61	Note:	Not Reported
Level reading date:	1984-06-26	Feet below surface:	Not Reported
Feet to sea level:	8.19	Note:	Not Reported
Level reading date:	1984-06-06	Feet below surface:	Not Reported
Feet to sea level:	8.57	Note:	Not Reported
Level reading date:	1984-04-26	Feet below surface:	Not Reported
Feet to sea level:	7.18	Note:	Not Reported
Level reading date:	1984-04-02	Feet below surface:	Not Reported
Feet to sea level:	7.03	Note:	Not Reported
Level reading date:	1984-02-28	Feet below surface:	Not Reported
Feet to sea level:	6.84	Note:	Not Reported
Level reading date:	1984-01-30	Feet below surface:	Not Reported
Feet to sea level:	7.27	Note:	Not Reported
Level reading date:	1983-12-28	Feet below surface:	Not Reported
Feet to sea level:	7.63	Note:	Not Reported

Level reading date:	1983-12-06	Feet below surface:	Not Reported
Feet to sea level:	7.99	Note:	Not Reported
Level reading date:	1983-10-28	Feet below surface:	Not Reported
Feet to sea level:	8.72	Note:	Not Reported
Level reading date:	1983-09-27	Feet below surface:	Not Reported
Feet to sea level:	7.86	Note:	Not Reported
Level reading date:	1983-08-29	Feet below surface:	Not Reported
Feet to sea level:	7.64	Note:	Not Reported
Level reading date:	1983-07-26	Feet below surface:	Not Reported
Feet to sea level:	6.66	Note:	Not Reported
Level reading date:	1983-06-23	Feet below surface:	Not Reported
Feet to sea level:	7.92	Note:	Not Reported
Level reading date:	1983-06-08	Feet below surface:	Not Reported
Feet to sea level:	8.38	Note:	Not Reported
Level reading date:	1983-04-25	Feet below surface:	Not Reported
Feet to sea level:	7.37	Note:	Not Reported
Level reading date:	1983-03-29	Feet below surface:	Not Reported
Feet to sea level:	7.32	Note:	Not Reported
Level reading date:	1983-03-07	Feet below surface:	Not Reported
Feet to sea level:	7.90	Note:	Not Reported
Level reading date:	1983-01-27	Feet below surface:	Not Reported
Feet to sea level:	8.05	Note:	Not Reported
Level reading date:	1982-12-23	Feet below surface:	Not Reported
Feet to sea level:	7.03	Note:	Not Reported
Level reading date:	1982-11-26	Feet below surface:	Not Reported
Feet to sea level:	8.12	Note:	Not Reported
Level reading date:	1982-06-01	Feet below surface:	Not Reported
Feet to sea level:	9.03	Note:	Not Reported
Level reading date:	1981-10-09	Feet below surface:	Not Reported
Feet to sea level:	8.09	Note:	Not Reported
Level reading date:	1981-05-07	Feet below surface:	Not Reported
Feet to sea level:	6.68	Note:	Not Reported
Level reading date:	1981-03-20	Feet below surface:	Not Reported
Feet to sea level:	7.30	Note:	Not Reported
Level reading date:	1980-10-27	Feet below surface:	Not Reported
Feet to sea level:	7.74	Note:	Not Reported

15
WNW
1/4 - 1/2 Mile
Lower

FL WELLS **FLSO13020604910**

WELLS - SO:

Permit #:	50-08001-W	Application #:	070627-16
Permit Type:	GP	Project Name:	BUENA VISTA
Land Use:	Landscape	Acres Served:	1.5
Facility ID:	230874	Facility Type:	PUMP
Facility Name:	Pump 1	Pump Type:	Centrifugal
Pump Diameter (in):	3	Well Diameter (in):	0
Pump Capacity:	100	Intake Depth (ft):	0
Intake Elevation (ft):	8	Well Depth (ft):	0
Casing Depth (ft):	0	Well Use:	Primary
Facility Status:	Existing	Facility Type:	IRR
Source:	Hillsboro Canal	Permitted:	Yes

16
SSE **FL WELLS** **FLSO13020482798**
1/4 - 1/2 Mile
Lower

WELLS - SO:

Permit #:	06-03343-W	Application #:	010810-10
Permit Type:	GP	Project Name:	TRAILER PARK
Land Use:	Landscape	Acres Served:	7
Facility ID:	112393	Facility Type:	WELL
Facility Name:	Well 1	Pump Type:	Submersible
Pump Diameter (in):	0	Well Diameter (in):	6
Pump Capacity:	350	Intake Depth (ft):	80
Intake Elevation (ft):	0	Well Depth (ft):	120
Casing Depth (ft):	111	Well Use:	Primary
Facility Status:	Existing	Facility Type:	IRR
Source:	Biscayne Aquifer	Permitted:	Yes

C17
ENE **FL WELLS** **FLSO13020508428**
1/4 - 1/2 Mile
Lower

WELLS - SO:

Permit #:	50-03261-W	Application #:	140115-4
Permit Type:	GP	Project Name:	WATERSIDE LAKE
Land Use:	Landscape	Acres Served:	33
Facility ID:	34623	Facility Type:	PUMP
Facility Name:	B	Pump Type:	Centrifugal
Pump Diameter (in):	7	Well Diameter (in):	0
Pump Capacity:	200	Intake Depth (ft):	0
Intake Elevation (ft):	0	Well Depth (ft):	0
Casing Depth (ft):	0	Well Use:	Primary
Facility Status:	Existing	Facility Type:	IRR
Source:	On-site Lake(s) / Pond(s)	Permitted:	Yes

C18
NE **FED USGS** **USGS40000236266**
1/4 - 1/2 Mile
Lower

Organization ID:	USGS-FL	Organization Name:	USGS Florida Water Science Center
Monitor Location:	PB -1618	Type:	Well
Description:	Not Reported	HUC:	03090202
Drainage Area:	Not Reported	Drainage Area Units:	Not Reported

Contrib Drainage Area:	Not Reported	Contrib Drainage Area Unts:	Not Reported
Aquifer:	Surficial aquifer system	Formation Type:	Surficial Aquifer System
Aquifer Type:	Unconfined single aquifer	Construction Date:	Not Reported
Well Depth:	20	Well Depth Units:	ft
Well Hole Depth:	20	Well Hole Depth Units:	ft

Ground water levels,Number of Measurements:	27	Level reading date:	1995-07-14
Feet below surface:	Not Reported	Feet to sea level:	9.72
Note:	Not Reported		

Level reading date:	1995-04-26	Feet below surface:	Not Reported
Feet to sea level:	9.28	Note:	Not Reported
Level reading date:	1995-01-27	Feet below surface:	Not Reported
Feet to sea level:	9.64	Note:	Not Reported
Level reading date:	1994-10-21	Feet below surface:	Not Reported
Feet to sea level:	9.91	Note:	Not Reported
Level reading date:	1994-07-28	Feet below surface:	Not Reported
Feet to sea level:	9.53	Note:	Not Reported
Level reading date:	1994-04-21	Feet below surface:	Not Reported
Feet to sea level:	9.10	Note:	Not Reported
Level reading date:	1994-01-27	Feet below surface:	Not Reported
Feet to sea level:	9.91	Note:	Not Reported
Level reading date:	1993-11-23	Feet below surface:	Not Reported
Feet to sea level:	9.72	Note:	Not Reported
Level reading date:	1993-09-14	Feet below surface:	Not Reported
Feet to sea level:	9.85	Note:	Not Reported
Level reading date:	1993-05-06	Feet below surface:	Not Reported
Feet to sea level:	9.43	Note:	Not Reported
Level reading date:	1993-04-27	Feet below surface:	Not Reported
Feet to sea level:	9.55	Note:	Not Reported
Level reading date:	1993-03-18	Feet below surface:	Not Reported
Feet to sea level:	9.60	Note:	Not Reported
Level reading date:	1992-04-23	Feet below surface:	Not Reported
Feet to sea level:	8.92	Note:	Not Reported
Level reading date:	1992-02-20	Feet below surface:	Not Reported
Feet to sea level:	8.71	Note:	Not Reported
Level reading date:	1991-10-31	Feet below surface:	Not Reported
Feet to sea level:	8.95	Note:	Not Reported
Level reading date:	1991-08-29	Feet below surface:	Not Reported
Feet to sea level:	9.35	Note:	Not Reported
Level reading date:	1991-05-07	Feet below surface:	Not Reported
Feet to sea level:	8.49	Note:	Not Reported
Level reading date:	1991-02-22	Feet below surface:	Not Reported
Feet to sea level:	8.62	Note:	Not Reported

Level reading date:	1990-10-22	Feet below surface:	Not Reported
Feet to sea level:	9.18	Note:	Not Reported
Level reading date:	1990-07-18	Feet below surface:	Not Reported
Feet to sea level:	9.96	Note:	Not Reported
Level reading date:	1990-05-07	Feet below surface:	Not Reported
Feet to sea level:	8.39	Note:	Not Reported
Level reading date:	1990-02-21	Feet below surface:	Not Reported
Feet to sea level:	7.85	Note:	Not Reported
Level reading date:	1989-10-26	Feet below surface:	Not Reported
Feet to sea level:	8.67	Note:	Not Reported
Level reading date:	1989-07-25	Feet below surface:	Not Reported
Feet to sea level:	8.83	Note:	Not Reported
Level reading date:	1989-05-01	Feet below surface:	Not Reported
Feet to sea level:	8.62	Note:	Not Reported
Level reading date:	1989-02-23	Feet below surface:	Not Reported
Feet to sea level:	8.87	Note:	Not Reported
Level reading date:	1988-05-17	Feet below surface:	Not Reported
Feet to sea level:	8.53	Note:	Not Reported

19
South
1/4 - 1/2 Mile
Lower

FL WELLS **FLSO13020487092**

WELLS - SO:

Permit #:	06-05068-W	Application #:	070510-18
Permit Type:	GP	Project Name:	WOODLAKE H O A OF DEER CREEK
Land Use:	Landscape	Acres Served:	9
Facility ID:	109060	Facility Type:	PUMP
Facility Name:	16	Pump Type:	Centrifugal
Pump Diameter (in):	4	Well Diameter (in):	0
Pump Capacity:	50	Intake Depth (ft):	0
Intake Elevation (ft):	0	Well Depth (ft):	0
Casing Depth (ft):	0	Well Use:	Primary
Facility Status:	Existing	Facility Type:	IRR
Source:	On-site Lake(s) / Pond(s)	Permitted:	Yes

20
NNW
1/4 - 1/2 Mile
Lower

FL WELLS **FLSO13020645612**

WELLS - SO:

Permit #:	50-12287-W	Application #:	230310-1
Permit Type:	IND	Project Name:	MIZNER TRAIL
Land Use:	Landscape	Acres Served:	64.26
Facility ID:	292369	Facility Type:	WELL
Facility Name:	WELL - 64F	Pump Type:	Centrifugal
Pump Diameter (in):	0	Well Diameter (in):	4
Pump Capacity:	140	Intake Depth (ft):	0

Intake Elevation (ft):	0	Well Depth (ft):	160
Casing Depth (ft):	140	Well Use:	Primary
Facility Status:	Proposed	Facility Type:	IRR
Source:	Surficial Aquifer System	Permitted:	Yes

21
North
1/4 - 1/2 Mile
Lower

FL WELLS **FLSO13020645611**

WELLS - SO:

Permit #:	50-12287-W	Application #:	230310-1
Permit Type:	IND	Project Name:	MIZNER TRAIL
Land Use:	Landscape	Acres Served:	64.26
Facility ID:	292368	Facility Type:	WELL
Facility Name:	WELL - 64E2	Pump Type:	Centrifugal
Pump Diameter (in):	0	Well Diameter (in):	6
Pump Capacity:	200	Intake Depth (ft):	0
Intake Elevation (ft):	0	Well Depth (ft):	160
Casing Depth (ft):	140	Well Use:	Primary
Facility Status:	Proposed	Facility Type:	IRR
Source:	Surficial Aquifer System	Permitted:	Yes

D22
West
1/4 - 1/2 Mile
Lower

FL WELLS **FLSO13020472706**

WELLS - SO:

Permit #:	06-00837-W	Application #:	170306-17
Permit Type:	IND		
Project Name:	NORTHERN BROWARD COUNTY RECHARGE SYSTEM		
Land Use:	Diversion and Impoundment	Acres Served:	11700
Facility ID:	40079	Facility Type:	PUMP
Facility Name:	S4-2	Pump Type:	Electric Turbine
Pump Diameter (in):	24	Well Diameter (in):	0
Pump Capacity:	9000	Intake Depth (ft):	0
Intake Elevation (ft):	2	Well Depth (ft):	0
Casing Depth (ft):	0	Well Use:	Primary
Facility Status:	Existing	Facility Type:	Diversion and Impoundment
Source:	Hillsboro Canal	Permitted:	Yes

D23
West
1/4 - 1/2 Mile
Lower

FL WELLS **FLSO13020472712**

WELLS - SO:

Permit #:	06-00837-W	Application #:	170306-17
Permit Type:	IND		
Project Name:	NORTHERN BROWARD COUNTY RECHARGE SYSTEM		
Land Use:	Diversion and Impoundment	Acres Served:	11700
Facility ID:	40078	Facility Type:	PUMP
Facility Name:	S4-1	Pump Type:	Electric Turbine
Pump Diameter (in):	24	Well Diameter (in):	0
Pump Capacity:	9000	Intake Depth (ft):	0

Intake Elevation (ft):	2	Well Depth (ft):	0
Casing Depth (ft):	0	Well Use:	Primary
Facility Status:	Existing	Facility Type:	Diversion and Impoundment
Source:	Hillsboro Canal	Permitted:	Yes

D24
West
1/4 - 1/2 Mile
Lower

FL WELLS **FLSO13020535492**

WELLS - SO:

Permit #:	06-00837-W	Application #:	170306-17
Permit Type:	IND		
Project Name:	NORTHERN BROWARD COUNTY RECHARGE SYSTEM		
Land Use:	Diversion and Impoundment	Acres Served:	11700
Facility ID:	186493	Facility Type:	PUMP
Facility Name:	S4-3	Pump Type:	Electric Turbine
Pump Diameter (in):	24	Well Diameter (in):	0
Pump Capacity:	9000	Intake Depth (ft):	0
Intake Elevation (ft):	2	Well Depth (ft):	0
Casing Depth (ft):	0	Well Use:	Primary
Facility Status:	Existing	Facility Type:	Diversion and Impoundment
Source:	Hillsboro Canal	Permitted:	Yes

C25
ENE
1/4 - 1/2 Mile
Lower

FL WELLS **FLSO13020508426**

WELLS - SO:

Permit #:	50-03261-W	Application #:	140115-4
Permit Type:	GP	Project Name:	WATERSIDE LAKE
Land Use:	Landscape	Acres Served:	33
Facility ID:	34622	Facility Type:	PUMP
Facility Name:	A	Pump Type:	Centrifugal
Pump Diameter (in):	7	Well Diameter (in):	0
Pump Capacity:	200	Intake Depth (ft):	0
Intake Elevation (ft):	0	Well Depth (ft):	0
Casing Depth (ft):	0	Well Use:	Primary
Facility Status:	Existing	Facility Type:	IRR
Source:	On-site Lake(s) / Pond(s)	Permitted:	Yes

E26
NW
1/4 - 1/2 Mile
Lower

FL WELLS **FLSO13020617901**

WELLS - SO:

Permit #:	50-09876-W	Application #:	110929-11
Permit Type:	GP		
Project Name:	CHARLESTON PLACE HOMEOWNERS' ASSOCIATION, INC.		
Land Use:	Landscape	Acres Served:	4.5
Facility ID:	260563	Facility Type:	PUMP
Facility Name:	East Pump	Pump Type:	Centrifugal
Pump Diameter (in):	4	Well Diameter (in):	0
Pump Capacity:	60	Intake Depth (ft):	0

Intake Elevation (ft):	0	Well Depth (ft):	0
Casing Depth (ft):	0	Well Use:	Primary
Facility Status:	Existing	Facility Type:	IRR
Source:	On-site Lake(s)	Permitted:	Yes

C27
ENE
1/4 - 1/2 Mile
Lower

FL WELLS **FLSO13020416070**

WELLS - SO:

Permit #:	50-03261-W	Application #:	140115-4
Permit Type:	GP	Project Name:	WATERSIDE LAKE
Land Use:	Landscape	Acres Served:	33
Facility ID:	4079	Facility Type:	WELL
Facility Name:	1	Pump Type:	Submersible
Pump Diameter (in):	0	Well Diameter (in):	6
Pump Capacity:	280	Intake Depth (ft):	0
Intake Elevation (ft):	0	Well Depth (ft):	100
Casing Depth (ft):	90	Well Use:	Standby
Facility Status:	Existing	Facility Type:	Irrigation Water Replacement
Source:	Surficial Aquifer System	Permitted:	Yes

28
WNW
1/4 - 1/2 Mile
Lower

FL WELLS **FLSO13020617902**

WELLS - SO:

Permit #:	50-09876-W	Application #:	110929-11
Permit Type:	GP		
Project Name:	CHARLESTON PLACE HOMEOWNERS' ASSOCIATION, INC.		
Land Use:	Landscape	Acres Served:	4.5
Facility ID:	260564	Facility Type:	PUMP
Facility Name:	West Pump	Pump Type:	Centrifugal
Pump Diameter (in):	4	Well Diameter (in):	0
Pump Capacity:	60	Intake Depth (ft):	0
Intake Elevation (ft):	0	Well Depth (ft):	0
Casing Depth (ft):	0	Well Use:	Primary
Facility Status:	Existing	Facility Type:	IRR
Source:	On-site Lake(s)	Permitted:	Yes

E29
NW
1/4 - 1/2 Mile
Lower

FL WELLS **FLSO13020404716**

WELLS - SO:

Permit #:	50-04958-W	Application #:	210830-4
Permit Type:	GP	Project Name:	LA JOYA
Land Use:	Landscape	Acres Served:	17
Facility ID:	107781	Facility Type:	PUMP
Facility Name:	Pump-1	Pump Type:	Centrifugal
Pump Diameter (in):	6	Well Diameter (in):	0
Pump Capacity:	25	Intake Depth (ft):	0
Intake Elevation (ft):	6	Well Depth (ft):	0

Casing Depth (ft):	0	Well Use:	Primary
Facility Status:	Existing	Facility Type:	IRR
Source:	On-site Lake(s)	Permitted:	Yes

F30
SSE **FL WELLS** **FLSO13020527549**
1/4 - 1/2 Mile
Lower

WELLS - SO:

Permit #:	06-00082-W	Application #:	100929-24
Permit Type:	IND	Project Name:	DEERFIELD BEACH PUBLIC WATER SUPP
Land Use:	Public Water Supply	Acres Served:	7200
Facility ID:	136409	Facility Type:	WELL
Facility Name:	S1-A (G2700)	Pump Type:	None
Pump Diameter (in):	0	Well Diameter (in):	4
Pump Capacity:	0	Intake Depth (ft):	0
Intake Elevation (ft):	0	Well Depth (ft):	40
Casing Depth (ft):	30	Well Use:	Monitor
Facility Status:	Existing	Facility Type:	Monitor
Source:	Biscayne Aquifer	Permitted:	Yes

F31
SSE **FED USGS** **USGS40000236233**
1/2 - 1 Mile
Lower

Organization ID:	USGS-FL	Organization Name:	USGS Florida Water Science Center
Monitor Location:	G -2700	Type:	Well
Description:	DEERFIELD BEACH MONITOR WELL S- 1A		
HUC:	03090202	Drainage Area:	Not Reported
Drainage Area Units:	Not Reported	Contrib Drainage Area:	Not Reported
Contrib Drainage Area Unts:	Not Reported	Aquifer:	Biscayne aquifer
Formation Type:	Biscayne Limestone Aquifer		
Aquifer Type:	Unconfined single aquifer	Construction Date:	19880101
Well Depth:	40	Well Depth Units:	ft
Well Hole Depth:	40	Well Hole Depth Units:	ft

Ground water levels,Number of Measurements:	4	Level reading date:	1996-07-27
Feet below surface:	Not Reported	Feet to sea level:	6.78
Note:	Not Reported		
Level reading date:	1996-04-29	Feet below surface:	Not Reported
Feet to sea level:	5.70	Note:	Not Reported
Level reading date:	1996-01-24	Feet below surface:	Not Reported
Feet to sea level:	5.77	Note:	Not Reported
Level reading date:	1995-10-30	Feet below surface:	Not Reported
Feet to sea level:	8.53	Note:	Not Reported

GEOCHECK® - PHYSICAL SETTING SOURCE MAP FINDINGS

Map ID
Direction
Distance
Elevation | Database | EDR ID Number

F32
SSE
1/2 - 1 Mile
Lower

FED USGS **USGS40000236239**

Organization ID:	USGS-FL	Organization Name:	USGS Florida Water Science Center
Monitor Location:	G -2699	Type:	Well
Description:	DEERFIELD BEACH MONITOR WELL S- 1		
HUC:	03090202	Drainage Area:	Not Reported
Drainage Area Units:	Not Reported	Contrib Drainage Area:	Not Reported
Contrib Drainage Area Unts:	Not Reported	Aquifer:	Biscayne aquifer
Formation Type:	Biscayne Limestone Aquifer		
Aquifer Type:	Unconfined single aquifer	Construction Date:	19800101
Well Depth:	25	Well Depth Units:	ft
Well Hole Depth:	40	Well Hole Depth Units:	ft

G33
WSW
1/2 - 1 Mile
Lower

FL WELLS **FLSO13020472190**

WELLS - SO:

Permit #:	06-05069-W	Application #:	070510-20
Permit Type:	GP	Project Name:	VILLAS OF DEER CREEK H O A
Land Use:	Landscape	Acres Served:	10
Facility ID:	38601	Facility Type:	PUMP
Facility Name:	5	Pump Type:	Centrifugal
Pump Diameter (in):	4	Well Diameter (in):	0
Pump Capacity:	38	Intake Depth (ft):	0
Intake Elevation (ft):	0	Well Depth (ft):	0
Casing Depth (ft):	0	Well Use:	Primary
Facility Status:	Existing	Facility Type:	IRR
Source:	On-site Lake(s)	Permitted:	Yes

34
NE
1/2 - 1 Mile
Lower

FL WELLS **FLSO13020574978**

WELLS - SO:

Permit #:	50-08092-W	Application #:	070828-13
Permit Type:	GP	Project Name:	BOCA SAILING AND RACQUET CLUB
Land Use:	Landscape	Acres Served:	10
Facility ID:	216472	Facility Type:	PUMP
Facility Name:	Pump D	Pump Type:	Centrifugal
Pump Diameter (in):	3	Well Diameter (in):	0
Pump Capacity:	20	Intake Depth (ft):	0
Intake Elevation (ft):	0	Well Depth (ft):	0
Casing Depth (ft):	0	Well Use:	Primary
Facility Status:	Existing	Facility Type:	IRR
Source:	On-site Lake(s)	Permitted:	Yes

Map ID
Direction
Distance
Elevation | Database | EDR ID Number

G35
WSW
1/2 - 1 Mile
Lower

FL WELLS **FLSO13020472186**

WELLS - SO:

Permit #:	06-05069-W	Application #:	070510-20
Permit Type:	GP	Project Name:	VILLAS OF DEER CREEK H O A
Land Use:	Landscape	Acres Served:	10
Facility ID:	38600	Facility Type:	PUMP
Facility Name:	4	Pump Type:	Centrifugal
Pump Diameter (in):	4	Well Diameter (in):	0
Pump Capacity:	38	Intake Depth (ft):	0
Intake Elevation (ft):	0	Well Depth (ft):	0
Casing Depth (ft):	0	Well Use:	Primary
Facility Status:	Existing	Facility Type:	IRR
Source:	On-site Lake(s)	Permitted:	Yes

H36
WNW
1/2 - 1 Mile
Lower

FL WELLS **FLSO13020481552**

WELLS - SO:

Permit #:	50-05124-W	Application #:	010820-6
Permit Type:	GP	Project Name:	BOCA CLUB COLONY
Land Use:	Landscape	Acres Served:	4
Facility ID:	110708	Facility Type:	PUMP
Facility Name:	Pump 3	Pump Type:	Centrifugal
Pump Diameter (in):	2	Well Diameter (in):	0
Pump Capacity:	35	Intake Depth (ft):	0
Intake Elevation (ft):	0	Well Depth (ft):	0
Casing Depth (ft):	0	Well Use:	Primary
Facility Status:	Existing	Facility Type:	IRR
Source:	On-site Lake(s)	Permitted:	Yes

37
SSW
1/2 - 1 Mile
Lower

FL WELLS **FLSO13020591833**

WELLS - SO:

Permit #:	06-06019-W	Application #:	100402-2
Permit Type:	GP	Project Name:	WOODLANDS OF DEER CREEK
Land Use:	Landscape	Acres Served:	2
Facility ID:	254989	Facility Type:	WELL
Facility Name:	1	Pump Type:	Centrifugal
Pump Diameter (in):	0	Well Diameter (in):	4
Pump Capacity:	100	Intake Depth (ft):	0
Intake Elevation (ft):	0	Well Depth (ft):	90
Casing Depth (ft):	85	Well Use:	Primary
Facility Status:	Proposed	Facility Type:	IRR
Source:	Biscayne Aquifer	Permitted:	Yes

Map ID
Direction
Distance
Elevation | Database | EDR ID Number

38
NW
1/2 - 1 Mile
Lower

FL WELLS **FLSO13020481550**

WELLS - SO:

Permit #:	50-05124-W	Application #:	010820-6
Permit Type:	GP	Project Name:	BOCA CLUB COLONY
Land Use:	Landscape	Acres Served:	4
Facility ID:	110706	Facility Type:	PUMP
Facility Name:	Pump 1	Pump Type:	Centrifugal
Pump Diameter (in):	2	Well Diameter (in):	0
Pump Capacity:	75	Intake Depth (ft):	0
Intake Elevation (ft):	0	Well Depth (ft):	0
Casing Depth (ft):	0	Well Use:	Primary
Facility Status:	Existing	Facility Type:	IRR
Source:	On-site Lake(s)	Permitted:	Yes

39
WSW
1/2 - 1 Mile
Higher

FL WELLS **FLSO13020592878**

WELLS - SO:

Permit #:	06-00244-W	Application #:	170628-10
Permit Type:	IND	Project Name:	DEER CREEK GOLF COURSE
Land Use:	Golf	Acres Served:	125
Facility ID:	42665	Facility Type:	PUMP
Facility Name:	Pump 1	Pump Type:	Turbine
Pump Diameter (in):	10	Well Diameter (in):	0
Pump Capacity:	750	Intake Depth (ft):	0
Intake Elevation (ft):	6	Well Depth (ft):	0
Casing Depth (ft):	0	Well Use:	Primary
Facility Status:	Existing	Facility Type:	IRR
Source:	SFWMD Canal (C-2)	Permitted:	Yes

40
ESE
1/2 - 1 Mile
Lower

FL WELLS **FLSO13020585855**

WELLS - SO:

Permit #:	06-06085-W	Application #:	100719-7
Permit Type:	GP	Project Name:	PINE TREE PARK CO-OP INC
Land Use:	Landscape	Acres Served:	15.94
Facility ID:	256017	Facility Type:	WELL
Facility Name:	1	Pump Type:	Submersible
Pump Diameter (in):	0	Well Diameter (in):	6
Pump Capacity:	280	Intake Depth (ft):	0
Intake Elevation (ft):	0	Well Depth (ft):	135
Casing Depth (ft):	80	Well Use:	Production
Facility Status:	Proposed	Facility Type:	IRR
Source:	Biscayne Aquifer	Permitted:	Yes

Map ID
Direction
Distance
Elevation | Database | EDR ID Number

H41
WNW
1/2 - 1 Mile
Lower

FL WELLS **FLSO13020481551**

WELLS - SO:

Permit #:	50-05124-W	Application #:	010820-6
Permit Type:	GP	Project Name:	BOCA CLUB COLONY
Land Use:	Landscape	Acres Served:	4
Facility ID:	110707	Facility Type:	PUMP
Facility Name:	Pump 2	Pump Type:	Centrifugal
Pump Diameter (in):	2	Well Diameter (in):	0
Pump Capacity:	50	Intake Depth (ft):	0
Intake Elevation (ft):	0	Well Depth (ft):	0
Casing Depth (ft):	0	Well Use:	Primary
Facility Status:	Existing	Facility Type:	IRR
Source:	On-site Lake(s)	Permitted:	Yes

42
SSE
1/2 - 1 Mile
Lower

Site ID:	8501702
Groundwater Flow:	NNE
Water Table Depth:	Avg. 9.78 ft.
Date:	2/8/1994

AQUIFLOW **3222**

43
NNE
1/2 - 1 Mile
Lower

FL WELLS **FLSO13020433000**

WELLS - SO:

Permit #:	50-03719-W	Application #:	160628-22
Permit Type:	GP	Project Name:	PARKSIDE AT BOCA TRAIL HOA
Land Use:	Landscape	Acres Served:	8
Facility ID:	22418	Facility Type:	WELL
Facility Name:	1	Pump Type:	Centrifugal
Pump Diameter (in):	0	Well Diameter (in):	6
Pump Capacity:	150	Intake Depth (ft):	0
Intake Elevation (ft):	0	Well Depth (ft):	120
Casing Depth (ft):	100	Well Use:	Primary
Facility Status:	Existing	Facility Type:	IRR
Source:	Biscayne Aquifer	Permitted:	Yes

I44
ESE
1/2 - 1 Mile
Lower

FL WELLS **FLSO13020615258**

WELLS - SO:

Permit #:	06-07135-W	Application #:	150611-17
Permit Type:	GP	Project Name:	SPEERT INTERNATIONAL
Land Use:	Landscape	Acres Served:	1.15
Facility ID:	271122	Facility Type:	WELL
Facility Name:	well 1	Pump Type:	Centrifugal
Pump Diameter (in):	0	Well Diameter (in):	2
Pump Capacity:	38	Intake Depth (ft):	0

Intake Elevation (ft):	0	Well Depth (ft):	90
Casing Depth (ft):	70	Well Use:	Primary
Facility Status:	Proposed	Facility Type:	IRR
Source:	Biscayne Aquifer	Permitted:	Yes

I45
East
1/2 - 1 Mile
Lower

FED USGS **USGS40000236251**

Organization ID:	USGS-FL	Organization Name:	USGS Florida Water Science Center
Monitor Location:	G -2718	Type:	Well
Description:	DEERFIELD BEACH MONITOR WELL D- 1A		
HUC:	03090202	Drainage Area:	Not Reported
Drainage Area Units:	Not Reported	Contrib Drainage Area:	Not Reported
Contrib Drainage Area Unts:	Not Reported	Aquifer:	Biscayne aquifer
Formation Type:	Biscayne Limestone Aquifer		
Aquifer Type:	Unconfined single aquifer	Construction Date:	19870101
Well Depth:	150	Well Depth Units:	ft
Well Hole Depth:	Not Reported	Well Hole Depth Units:	Not Reported

Ground water levels,Number of Measurements:	60	Level reading date:	1997-09-25
Feet below surface:	Not Reported	Feet to sea level:	4.43
Note:	Not Reported		

Level reading date:	1997-08-18	Feet below surface:	Not Reported
Feet to sea level:	3.85	Note:	Not Reported
Level reading date:	1997-07-25	Feet below surface:	Not Reported
Feet to sea level:	4.08	Note:	Not Reported
Level reading date:	1997-06-27	Feet below surface:	Not Reported
Feet to sea level:	4.17	Note:	Not Reported
Level reading date:	1997-05-29	Feet below surface:	Not Reported
Feet to sea level:	2.76	Note:	Not Reported
Level reading date:	1997-04-21	Feet below surface:	Not Reported
Feet to sea level:	3.43	Note:	Not Reported
Level reading date:	1997-03-26	Feet below surface:	Not Reported
Feet to sea level:	3.30	Note:	Not Reported
Level reading date:	1997-02-26	Feet below surface:	Not Reported
Feet to sea level:	3.35	Note:	Not Reported
Level reading date:	1997-01-24	Feet below surface:	Not Reported
Feet to sea level:	3.93	Note:	Not Reported
Level reading date:	1996-12-30	Feet below surface:	Not Reported
Feet to sea level:	3.41	Note:	Not Reported
Level reading date:	1996-10-29	Feet below surface:	Not Reported
Feet to sea level:	4.29	Note:	Not Reported
Level reading date:	1996-09-24	Feet below surface:	Not Reported
Feet to sea level:	3.97	Note:	Not Reported
Level reading date:	1996-08-27	Feet below surface:	Not Reported
Feet to sea level:	3.93	Note:	Not Reported

Level reading date:	1996-07-27	Feet below surface:	Not Reported
Feet to sea level:	7.24	Note:	Not Reported
Level reading date:	1996-06-18	Feet below surface:	Not Reported
Feet to sea level:	3.86	Note:	Not Reported
Level reading date:	1996-05-30	Feet below surface:	Not Reported
Feet to sea level:	3.47	Note:	Not Reported
Level reading date:	1996-04-29	Feet below surface:	Not Reported
Feet to sea level:	2.47	Note:	Not Reported
Level reading date:	1996-03-25	Feet below surface:	Not Reported
Feet to sea level:	2.80	Note:	Not Reported
Level reading date:	1996-02-26	Feet below surface:	Not Reported
Feet to sea level:	2.51	Note:	Not Reported
Level reading date:	1996-01-24	Feet below surface:	Not Reported
Feet to sea level:	3.37	Note:	Not Reported
Level reading date:	1995-12-15	Feet below surface:	Not Reported
Feet to sea level:	3.80	Note:	Not Reported
Level reading date:	1995-11-30	Feet below surface:	Not Reported
Feet to sea level:	4.04	Note:	Not Reported
Level reading date:	1995-10-30	Feet below surface:	Not Reported
Feet to sea level:	5.14	Note:	Not Reported
Level reading date:	1995-09-13	Feet below surface:	Not Reported
Feet to sea level:	5.32	Note:	Not Reported
Level reading date:	1995-08-21	Feet below surface:	Not Reported
Feet to sea level:	4.88	Note:	Not Reported
Level reading date:	1995-07-14	Feet below surface:	Not Reported
Feet to sea level:	4.02	Note:	Not Reported
Level reading date:	1995-06-28	Feet below surface:	Not Reported
Feet to sea level:	4.03	Note:	Not Reported
Level reading date:	1995-05-25	Feet below surface:	Not Reported
Feet to sea level:	2.74	Note:	Not Reported
Level reading date:	1995-05-03	Feet below surface:	Not Reported
Feet to sea level:	3.10	Note:	Not Reported
Level reading date:	1995-03-29	Feet below surface:	Not Reported
Feet to sea level:	4.27	Note:	Not Reported
Level reading date:	1995-02-27	Feet below surface:	Not Reported
Feet to sea level:	4.52	Note:	Not Reported
Level reading date:	1995-01-26	Feet below surface:	Not Reported
Feet to sea level:	4.23	Note:	Not Reported
Level reading date:	1994-12-20	Feet below surface:	Not Reported
Feet to sea level:	5.45	Note:	Not Reported
Level reading date:	1994-11-29	Feet below surface:	Not Reported
Feet to sea level:	4.88	Note:	Not Reported

Level reading date:	1994-10-21	Feet below surface:	Not Reported
Feet to sea level:	4.06	Note:	Not Reported
Level reading date:	1994-09-28	Feet below surface:	Not Reported
Feet to sea level:	4.55	Note:	Not Reported
Level reading date:	1994-08-31	Feet below surface:	Not Reported
Feet to sea level:	3.87	Note:	Not Reported
Level reading date:	1994-07-28	Feet below surface:	Not Reported
Feet to sea level:	2.02	Note:	Not Reported
Level reading date:	1994-06-27	Feet below surface:	Not Reported
Feet to sea level:	2.39	Note:	Not Reported
Level reading date:	1994-05-20	Feet below surface:	Not Reported
Feet to sea level:	1.97	Note:	Not Reported
Level reading date:	1994-04-25	Feet below surface:	Not Reported
Feet to sea level:	2.15	Note:	Not Reported
Level reading date:	1994-03-15	Feet below surface:	Not Reported
Feet to sea level:	2.63	Note:	Not Reported
Level reading date:	1994-02-24	Feet below surface:	Not Reported
Feet to sea level:	3.26	Note:	Not Reported
Level reading date:	1994-01-25	Feet below surface:	Not Reported
Feet to sea level:	2.66	Note:	Not Reported
Level reading date:	1993-12-20	Feet below surface:	Not Reported
Feet to sea level:	2.84	Note:	Not Reported
Level reading date:	1993-12-03	Feet below surface:	Not Reported
Feet to sea level:	3.25	Note:	Not Reported
Level reading date:	1993-10-28	Feet below surface:	Not Reported
Feet to sea level:	4.07	Note:	Not Reported
Level reading date:	1993-09-27	Feet below surface:	Not Reported
Feet to sea level:	2.80	Note:	Not Reported
Level reading date:	1993-08-23	Feet below surface:	Not Reported
Feet to sea level:	1.88	Note:	Not Reported
Level reading date:	1993-07-26	Feet below surface:	Not Reported
Feet to sea level:	2.04	Note:	Not Reported
Level reading date:	1993-06-23	Feet below surface:	Not Reported
Feet to sea level:	1.92	Note:	Not Reported
Level reading date:	1993-06-03	Feet below surface:	Not Reported
Feet to sea level:	2.53	Note:	Not Reported
Level reading date:	1993-04-27	Feet below surface:	Not Reported
Feet to sea level:	2.86	Note:	Not Reported
Level reading date:	1993-03-29	Feet below surface:	Not Reported
Feet to sea level:	3.53	Note:	Not Reported
Level reading date:	1993-02-24	Feet below surface:	Not Reported
Feet to sea level:	4.56	Note:	Not Reported

Level reading date:	1993-01-28	Feet below surface:	Not Reported
Feet to sea level:	3.80	Note:	Not Reported
Level reading date:	1993-01-06	Feet below surface:	Not Reported
Feet to sea level:	4.06	Note:	Not Reported
Level reading date:	1992-11-19	Feet below surface:	Not Reported
Feet to sea level:	5.17	Note:	Not Reported
Level reading date:	1992-10-27	Feet below surface:	Not Reported
Feet to sea level:	2.95	Note:	Not Reported
Level reading date:	1992-09-18	Feet below surface:	Not Reported
Feet to sea level:	3.23	Note:	Not Reported

46
NNW
1/2 - 1 Mile
Higher

FL WELLS **FLSO13020588690**

WELLS - SO:

Permit #:	50-09505-W	Application #:	100727-12
Permit Type:	GP	Project Name:	WELLESLEY PARK CONDO ASSOCIATION
Land Use:	Landscape	Acres Served:	3.5
Facility ID:	256094	Facility Type:	WELL
Facility Name:	1	Pump Type:	Submersible
Pump Diameter (in):	0	Well Diameter (in):	4
Pump Capacity:	90	Intake Depth (ft):	0
Intake Elevation (ft):	0	Well Depth (ft):	100
Casing Depth (ft):	90	Well Use:	Production
Facility Status:	Proposed	Facility Type:	IRR
Source:	Surficial Aquifer System	Permitted:	Yes

J47
East
1/2 - 1 Mile
Lower

FL WELLS **FLSO13020485198**

WELLS - SO:

Permit #:	06-00082-W	Application #:	100929-24
Permit Type:	IND	Project Name:	DEERFIELD BEACH PUBLIC WATER SUPP
Land Use:	Public Water Supply	Acres Served:	7200
Facility ID:	115935	Facility Type:	WELL
Facility Name:	D1-A (G2718)	Pump Type:	#N/A
Pump Diameter (in):	0	Well Diameter (in):	4
Pump Capacity:	0	Intake Depth (ft):	0
Intake Elevation (ft):	0	Well Depth (ft):	150
Casing Depth (ft):	100	Well Use:	Monitor
Facility Status:	Existing	Facility Type:	Monitor
Source:	Biscayne Aquifer	Permitted:	Yes

GEOCHECK® - PHYSICAL SETTING SOURCE MAP FINDINGS

Map ID
Direction
Distance
Elevation | Database | EDR ID Number

48
SW
1/2 - 1 Mile
Lower

FL WELLS **FLSO13020595772**

WELLS - SO:

Permit #:	06-05063-W	Application #:	070510-14
Permit Type:	GP	Project Name:	HIDDEN WOODS OF DEER CREEK
Land Use:	Landscape	Acres Served:	7
Facility ID:	213795	Facility Type:	PUMP
Facility Name:	PUMP 9	Pump Type:	Centrifugal
Pump Diameter (in):	4	Well Diameter (in):	0
Pump Capacity:	120	Intake Depth (ft):	0
Intake Elevation (ft):	0	Well Depth (ft):	0
Casing Depth (ft):	0	Well Use:	Primary
Facility Status:	Existing	Facility Type:	IRR
Source:	Off-site Canal(s)	Permitted:	Yes

K49
North
1/2 - 1 Mile
Lower

FL WELLS **FLSO13020594393**

WELLS - SO:

Permit #:	50-07872-W	Application #:	070423-17
Permit Type:	GP	Project Name:	REFLECTIONS OF BOCA DEL MAR
Land Use:	Landscape	Acres Served:	8.7
Facility ID:	214179	Facility Type:	PUMP
Facility Name:	PUMP 2	Pump Type:	Centrifugal
Pump Diameter (in):	12	Well Diameter (in):	0
Pump Capacity:	75	Intake Depth (ft):	0
Intake Elevation (ft):	0	Well Depth (ft):	0
Casing Depth (ft):	0	Well Use:	Primary
Facility Status:	Existing	Facility Type:	IRR
Source:	On-site Lake(s) / Pond(s)	Permitted:	Yes

J50
East
1/2 - 1 Mile
Lower

FL WELLS **FLSO13020511483**

WELLS - SO:

Permit #:	06-03812-W	Application #:	190529-16
Permit Type:	GP		
Project Name:	EMERGENCY WATER FOR 500 BUILDING AND IRRIGATION		
Land Use:	Landscape	Acres Served:	8.34
Facility ID:	132561	Facility Type:	WELL
Facility Name:	Industrial Well 1	Pump Type:	Centrifugal
Pump Diameter (in):	0	Well Diameter (in):	3
Pump Capacity:	100	Intake Depth (ft):	0
Intake Elevation (ft):	0	Well Depth (ft):	80
Casing Depth (ft):	70	Well Use:	Primary
Facility Status:	Existing	Facility Type:	Industrial
Source:	Biscayne Aquifer	Permitted:	Yes

GEOCHECK® - PHYSICAL SETTING SOURCE MAP FINDINGS

Map ID
Direction
Distance
Elevation

			Database	EDR ID Number
51 **SSE** **1/2 - 1 Mile** **Lower**	Site ID: Groundwater Flow: Water Table Depth: Date:	8630356 Not Reported no men io 10/87	**AQUIFLOW**	**733**

J52
East
1/2 - 1 Mile
Lower

FED USGS **USGS40000236248**

Organization ID:	USGS-FL	Organization Name:	USGS Florida Water Science Center
Monitor Location:	G -2717	Type:	Well
Description:	DEERFIELD BEACH MONITOR WELL D- 1		
HUC:	03090202	Drainage Area:	Not Reported
Drainage Area Units:	Not Reported	Contrib Drainage Area:	Not Reported
Contrib Drainage Area Unts:	Not Reported	Aquifer:	Biscayne aquifer
Formation Type:	Biscayne Limestone Aquifer		
Aquifer Type:	Unconfined single aquifer	Construction Date:	19800101
Well Depth:	145	Well Depth Units:	ft
Well Hole Depth:	180	Well Hole Depth Units:	ft

J53
East
1/2 - 1 Mile
Lower

FL WELLS **FLSO13020648089**

WELLS - SO:

Permit #:	06-03812-W	Application #:	190529-16
Permit Type:	GP		
Project Name:	EMERGENCY WATER FOR 500 BUILDING AND IRRIGATION		
Land Use:	Landscape	Acres Served:	8.34
Facility ID:	281587	Facility Type:	WELL
Facility Name:	Irrigation Well 1	Pump Type:	Centrifugal
Pump Diameter (in):	0	Well Diameter (in):	4
Pump Capacity:	100	Intake Depth (ft):	0
Intake Elevation (ft):	0	Well Depth (ft):	80
Casing Depth (ft):	70	Well Use:	Primary
Facility Status:	Existing	Facility Type:	IRR
Source:	Biscayne Aquifer	Permitted:	Yes

54
North
1/2 - 1 Mile
Higher

FL WELLS **FLSO13020642228**

WELLS - SO:

Permit #:	50-12287-W	Application #:	230310-1
Permit Type:	IND	Project Name:	MIZNER TRAIL
Land Use:	Landscape	Acres Served:	64.26
Facility ID:	291373	Facility Type:	WELL
Facility Name:	WELL - 64E1	Pump Type:	Centrifugal
Pump Diameter (in):	0	Well Diameter (in):	4
Pump Capacity:	110	Intake Depth (ft):	0

Intake Elevation (ft):	0	Well Depth (ft):	115
Casing Depth (ft):	110	Well Use:	Primary
Facility Status:	Existing	Facility Type:	IRR
Source:	Surficial Aquifer System	Permitted:	Yes

L55
WNW
1/2 - 1 Mile
Lower

FL WELLS **FLSO13020595043**

WELLS - SO:

Permit #:	50-08126-W	Application #:	070911-11
Permit Type:	GP	Project Name:	P B C Fire Rescue Station No 56
Land Use:	Landscape	Acres Served:	1
Facility ID:	216773	Facility Type:	WELL
Facility Name:	W-1	Pump Type:	Centrifugal
Pump Diameter (in):	0	Well Diameter (in):	4
Pump Capacity:	60	Intake Depth (ft):	0
Intake Elevation (ft):	0	Well Depth (ft):	115
Casing Depth (ft):	106	Well Use:	Primary
Facility Status:	Proposed	Facility Type:	IRR
Source:	Biscayne Aquifer	Permitted:	Yes

L56
WNW
1/2 - 1 Mile
Lower

FL WELLS **FLSO13020407297**

WELLS - SO:

Permit #:	50-02334-W	Application #:	100804-4
Permit Type:	GP	Project Name:	STRATFORD COURT
Land Use:	Landscape	Acres Served:	15
Facility ID:	8748	Facility Type:	WELL
Facility Name:	6	Pump Type:	Centrifugal
Pump Diameter (in):	0	Well Diameter (in):	2
Pump Capacity:	45	Intake Depth (ft):	0
Intake Elevation (ft):	0	Well Depth (ft):	100
Casing Depth (ft):	90	Well Use:	Primary
Facility Status:	Existing	Facility Type:	IRR
Source:	Surficial Aquifer System	Permitted:	Yes

M57
SW
1/2 - 1 Mile
Lower

FL WELLS **FLSO13020472194**

WELLS - SO:

Permit #:	06-05065-W	Application #:	070510-16
Permit Type:	GP	Project Name:	THE BROOKS OF DEER CREEK
Land Use:	Landscape	Acres Served:	4
Facility ID:	38602	Facility Type:	PUMP
Facility Name:	10	Pump Type:	Centrifugal
Pump Diameter (in):	2.5	Well Diameter (in):	0
Pump Capacity:	38	Intake Depth (ft):	0
Intake Elevation (ft):	0	Well Depth (ft):	0
Casing Depth (ft):	0	Well Use:	Primary

Facility Status:	Existing	Facility Type:	IRR
Source:	On-site Lake(s)	Permitted:	Yes

58
NE
1/2 - 1 Mile
Lower

FL WELLS **FLSA13000055337**

WELLS - SUPER ACT:

Well Type:	Large (>150,00 gpd) Community PWS	Well Status:	ABANDONED
casing Material:	Not Reported	Well Depth (ft):	Not Reported
Casing Length (ft):	Not Reported	Casing Diameter (ft):	0
Permit #:	Not Reported	Sanitary Seal:	Not Reported
Large PWS Well:	0	WSRP ID:	500000801
WSRP Action:	UNFILTERED	Potable Status:	NON-POTABLE
Resident Type:	Not Reported	PWS Design:	Not Reported

N59
West
1/2 - 1 Mile
Lower

FL WELLS **FLSO13020407286**

WELLS - SO:

Permit #:	50-02334-W	Application #:	100804-4
Permit Type:	GP	Project Name:	STRATFORD COURT
Land Use:	Landscape	Acres Served:	15
Facility ID:	8745	Facility Type:	WELL
Facility Name:	3	Pump Type:	Centrifugal
Pump Diameter (in):	0	Well Diameter (in):	2
Pump Capacity:	45	Intake Depth (ft):	0
Intake Elevation (ft):	0	Well Depth (ft):	100
Casing Depth (ft):	90	Well Use:	Primary
Facility Status:	Existing	Facility Type:	IRR
Source:	Surficial Aquifer System	Permitted:	Yes

K60
North
1/2 - 1 Mile
Lower

FL WELLS **FLSO13020594392**

WELLS - SO:

Permit #:	50-07872-W	Application #:	070423-17
Permit Type:	GP	Project Name:	REFLECTIONS OF BOCA DEL MAR
Land Use:	Landscape	Acres Served:	8.7
Facility ID:	214178	Facility Type:	PUMP
Facility Name:	PUMP 1	Pump Type:	Centrifugal
Pump Diameter (in):	12	Well Diameter (in):	0
Pump Capacity:	75	Intake Depth (ft):	0
Intake Elevation (ft):	0	Well Depth (ft):	0
Casing Depth (ft):	0	Well Use:	Primary
Facility Status:	Existing	Facility Type:	IRR
Source:	On-site Lake(s) / Pond(s)	Permitted:	Yes

GEOCHECK® - PHYSICAL SETTING SOURCE MAP FINDINGS

Map ID
Direction
Distance
Elevation | Database | EDR ID Number

61
East
1/2 - 1 Mile
Lower

FL WELLS **FLSO13020527564**

WELLS - SO:

Permit #:	06-00082-W	Application #:	100929-24
Permit Type:	IND	Project Name:	DEERFIELD BEACH PUBLIC WATER SUPP
Land Use:	Public Water Supply	Acres Served:	7200
Facility ID:	136394	Facility Type:	PUMP
Facility Name:	CS4	Pump Type:	None
Pump Diameter (in):	0	Well Diameter (in):	0
Pump Capacity:	0	Intake Depth (ft):	0
Intake Elevation (ft):	0	Well Depth (ft):	0
Casing Depth (ft):	0	Well Use:	Monitor
Facility Status:	Existing	Facility Type:	Monitor
Source:	Hillsboro Canal	Permitted:	Yes

O62
NNW
1/2 - 1 Mile
Lower

FL WELLS **FLSO13020644768**

WELLS - SO:

Permit #:	50-12287-W	Application #:	230310-1
Permit Type:	IND	Project Name:	MIZNER TRAIL
Land Use:	Landscape	Acres Served:	64.26
Facility ID:	290121	Facility Type:	WELL
Facility Name:	WELL - 64C	Pump Type:	Centrifugal
Pump Diameter (in):	0	Well Diameter (in):	4
Pump Capacity:	140	Intake Depth (ft):	0
Intake Elevation (ft):	0	Well Depth (ft):	136
Casing Depth (ft):	134	Well Use:	Primary
Facility Status:	Existing	Facility Type:	IRR
Source:	Surficial Aquifer System	Permitted:	Yes

63
South
1/2 - 1 Mile
Lower

FL WELLS **FLSO13020611824**

WELLS - SO:

Permit #:	06-03291-W	Application #:	140318-14
Permit Type:	GP	Project Name:	CENTURY PLAZA
Land Use:	Landscape	Acres Served:	1
Facility ID:	268006	Facility Type:	WELL
Facility Name:	1	Pump Type:	Centrifugal
Pump Diameter (in):	0	Well Diameter (in):	4
Pump Capacity:	150	Intake Depth (ft):	0
Intake Elevation (ft):	0	Well Depth (ft):	75
Casing Depth (ft):	70	Well Use:	Primary
Facility Status:	Existing	Facility Type:	IRR
Source:	Biscayne Aquifer	Permitted:	Yes

GEOCHECK® - PHYSICAL SETTING SOURCE MAP FINDINGS

Map ID
Direction
Distance
Elevation | Database | EDR ID Number

64
WNW
1/2 - 1 Mile
Lower

FL WELLS **FLSO13020407287**

WELLS - SO:

Permit #:	50-02334-W	Application #:	100804-4
Permit Type:	GP	Project Name:	STRATFORD COURT
Land Use:	Landscape	Acres Served:	15
Facility ID:	8746	Facility Type:	WELL
Facility Name:	4	Pump Type:	Centrifugal
Pump Diameter (in):	0	Well Diameter (in):	2
Pump Capacity:	45	Intake Depth (ft):	0
Intake Elevation (ft):	0	Well Depth (ft):	100
Casing Depth (ft):	90	Well Use:	Primary
Facility Status:	Existing	Facility Type:	IRR
Source:	Surficial Aquifer System	Permitted:	Yes

65
SW
1/2 - 1 Mile
Lower

FL WELLS **FLSO13020578179**

WELLS - SO:

Permit #:	06-05270-W	Application #:	071019-14
Permit Type:	GP	Project Name:	DEER CREEK CONSTITUTION PARK
Land Use:	Landscape	Acres Served:	7.5
Facility ID:	217660	Facility Type:	PUMP
Facility Name:	P-1	Pump Type:	Suction
Pump Diameter (in):	205	Well Diameter (in):	0
Pump Capacity:	160	Intake Depth (ft):	0
Intake Elevation (ft):	0	Well Depth (ft):	0
Casing Depth (ft):	0	Well Use:	Secondary
Facility Status:	Existing	Facility Type:	IRR
Source:	Broward County WCD Canal System		
Permitted:	Yes		

66
NE
1/2 - 1 Mile
Lower

FL WELLS **FLSO13020574977**

WELLS - SO:

Permit #:	50-08092-W	Application #:	070828-13
Permit Type:	GP	Project Name:	BOCA SAILING AND RACQUET CLUB
Land Use:	Landscape	Acres Served:	10
Facility ID:	216471	Facility Type:	PUMP
Facility Name:	Pump C	Pump Type:	Centrifugal
Pump Diameter (in):	2	Well Diameter (in):	0
Pump Capacity:	15	Intake Depth (ft):	0
Intake Elevation (ft):	0	Well Depth (ft):	0
Casing Depth (ft):	0	Well Use:	Primary
Facility Status:	Existing	Facility Type:	IRR
Source:	On-site Lake(s)	Permitted:	Yes

GEOCHECK® - PHYSICAL SETTING SOURCE MAP FINDINGS

Map ID
Direction
Distance
Elevation | Database | EDR ID Number

O67
NNW
1/2 - 1 Mile
Higher

FL WELLS **FLSO13020642106**

WELLS - SO:

Permit #:	50-05150-W	Application #:	200608-12
Permit Type:	GP	Project Name:	CORONADO AT BOCA RATON
Land Use:	Landscape	Acres Served:	1.6
Facility ID:	111931	Facility Type:	PUMP
Facility Name:	Pump	Pump Type:	Centrifugal
Pump Diameter (in):	7.88	Well Diameter (in):	0
Pump Capacity:	0	Intake Depth (ft):	0
Intake Elevation (ft):	0	Well Depth (ft):	0
Casing Depth (ft):	0	Well Use:	To be Plugged and Abandoned
Facility Status:	Existing	Facility Type:	IRR
Source:	Off-site Lake(s)	Permitted:	Yes

P68
SSE
1/2 - 1 Mile
Lower

FL WELLS **FLSO13020646588**

WELLS - SO:

Permit #:	06-08197-W	Application #:	211014-8
Permit Type:	GP	Project Name:	GOOLSBY SUBSTATION
Land Use:	Landscape	Acres Served:	1.32
Facility ID:	288607	Facility Type:	WELL
Facility Name:	Well-Temp238	Pump Type:	Centrifugal
Pump Diameter (in):	0	Well Diameter (in):	3
Pump Capacity:	80	Intake Depth (ft):	0
Intake Elevation (ft):	0	Well Depth (ft):	70
Casing Depth (ft):	0	Well Use:	Primary
Facility Status:	Existing	Facility Type:	IRR
Source:	Surficial Aquifer System	Permitted:	Yes

M69
SW
1/2 - 1 Mile
Lower

FL WELLS **FLSO13020472198**

WELLS - SO:

Permit #:	06-05065-W	Application #:	070510-16
Permit Type:	GP	Project Name:	THE BROOKS OF DEER CREEK
Land Use:	Landscape	Acres Served:	4
Facility ID:	38603	Facility Type:	PUMP
Facility Name:	11	Pump Type:	Centrifugal
Pump Diameter (in):	2.5	Well Diameter (in):	0
Pump Capacity:	38	Intake Depth (ft):	0
Intake Elevation (ft):	0	Well Depth (ft):	0
Casing Depth (ft):	0	Well Use:	Primary
Facility Status:	Existing	Facility Type:	IRR
Source:	On-site Lake(s)	Permitted:	Yes

GEOCHECK® - PHYSICAL SETTING SOURCE MAP FINDINGS

Map ID
Direction
Distance
Elevation | Database | EDR ID Number

O70
NNW
1/2 - 1 Mile
Higher

FL WELLS **FLSO13020635973**

WELLS - SO:

Permit #:	50-05150-W	Application #:	200608-12
Permit Type:	GP	Project Name:	CORONADO AT BOCA RATON
Land Use:	Landscape	Acres Served:	1.6
Facility ID:	285047	Facility Type:	WELL
Facility Name:	Well	Pump Type:	Suction
Pump Diameter (in):	0	Well Diameter (in):	4
Pump Capacity:	150	Intake Depth (ft):	0
Intake Elevation (ft):	20	Well Depth (ft):	100
Casing Depth (ft):	92	Well Use:	Primary
Facility Status:	Existing	Facility Type:	IRR
Source:	Surficial Aquifer System	Permitted:	Yes

N71
West
1/2 - 1 Mile
Lower

FL WELLS **FLSO13020407284**

WELLS - SO:

Permit #:	50-02334-W	Application #:	100804-4
Permit Type:	GP	Project Name:	STRATFORD COURT
Land Use:	Landscape	Acres Served:	15
Facility ID:	8743	Facility Type:	WELL
Facility Name:	1	Pump Type:	Centrifugal
Pump Diameter (in):	0	Well Diameter (in):	2
Pump Capacity:	45	Intake Depth (ft):	0
Intake Elevation (ft):	0	Well Depth (ft):	100
Casing Depth (ft):	90	Well Use:	Primary
Facility Status:	Existing	Facility Type:	IRR
Source:	Surficial Aquifer System	Permitted:	Yes

Q72
SE
1/2 - 1 Mile
Higher

Site ID:	8502350
Groundwater Flow:	SE
Water Table Depth:	7.82-13.7
Date:	10/89

AQUIFLOW **980**

R73
SSE
1/2 - 1 Mile
Lower

FL WELLS **FLSO13020558499**

WELLS - SO:

Permit #:	06-04048-W	Application #:	040213-19
Permit Type:	GP	Project Name:	DEERFIELD BEACH STATION
Land Use:	Landscape	Acres Served:	3
Facility ID:	147358	Facility Type:	WELL
Facility Name:	Well 2	Pump Type:	Centrifugal
Pump Diameter (in):	0	Well Diameter (in):	3
Pump Capacity:	60	Intake Depth (ft):	0

Intake Elevation (ft):	0	Well Depth (ft):	60
Casing Depth (ft):	55	Well Use:	Primary
Facility Status:	Proposed	Facility Type:	IRR
Source:	Biscayne Aquifer	Permitted:	Yes

R74
SE
1/2 - 1 Mile
Lower

FL WELLS **FLSO13020558498**

WELLS - SO:

Permit #:	06-04048-W	Application #:	040213-19
Permit Type:	GP	Project Name:	DEERFIELD BEACH STATION
Land Use:	Landscape	Acres Served:	3
Facility ID:	147357	Facility Type:	WELL
Facility Name:	Well 1	Pump Type:	Centrifugal
Pump Diameter (in):	0	Well Diameter (in):	3
Pump Capacity:	60	Intake Depth (ft):	0
Intake Elevation (ft):	0	Well Depth (ft):	60
Casing Depth (ft):	55	Well Use:	Primary
Facility Status:	Proposed	Facility Type:	IRR
Source:	Biscayne Aquifer	Permitted:	Yes

P75
SSE
1/2 - 1 Mile
Lower

FED USGS **USGS40000236194**

Organization ID:	USGS-FL	Organization Name:	USGS Florida Water Science Center
Monitor Location:	G -2738	Type:	Well
Description:	DEERFIELD BEACH MONITOR WELL DR1		
HUC:	03090202	Drainage Area:	Not Reported
Drainage Area Units:	Not Reported	Contrib Drainage Area:	Not Reported
Contrib Drainage Area Unts:	Not Reported	Aquifer:	Biscayne aquifer
Formation Type:	Biscayne Limestone Aquifer		
Aquifer Type:	Unconfined single aquifer	Construction Date:	19800101
Well Depth:	96	Well Depth Units:	ft
Well Hole Depth:	96	Well Hole Depth Units:	ft

Ground water levels,Number of Measurements:	21	Level reading date:	1997-07-25
Feet below surface:	Not Reported	Feet to sea level:	6.11
Note:	Not Reported		

Level reading date:	1997-04-21	Feet below surface:	Not Reported
Feet to sea level:	4.62	Note:	Not Reported
Level reading date:	1997-01-24	Feet below surface:	Not Reported
Feet to sea level:	5.28	Note:	Not Reported
Level reading date:	1996-10-29	Feet below surface:	Not Reported
Feet to sea level:	5.51	Note:	Not Reported
Level reading date:	1996-07-27	Feet below surface:	Not Reported
Feet to sea level:	4.54	Note:	Not Reported
Level reading date:	1996-04-29	Feet below surface:	Not Reported
Feet to sea level:	3.78	Note:	Not Reported

Level reading date:	1996-01-24	Feet below surface:	Not Reported
Feet to sea level:	4.21	Note:	Not Reported
Level reading date:	1995-10-30	Feet below surface:	Not Reported
Feet to sea level:	7.65	Note:	Not Reported
Level reading date:	1995-07-13	Feet below surface:	Not Reported
Feet to sea level:	6.13	Note:	Not Reported
Level reading date:	1995-04-20	Feet below surface:	Not Reported
Feet to sea level:	3.90	Note:	Not Reported
Level reading date:	1995-01-26	Feet below surface:	Not Reported
Feet to sea level:	6.22	Note:	Not Reported
Level reading date:	1994-10-21	Feet below surface:	Not Reported
Feet to sea level:	6.61	Note:	Not Reported
Level reading date:	1994-07-28	Feet below surface:	Not Reported
Feet to sea level:	3.64	Note:	Not Reported
Level reading date:	1994-04-22	Feet below surface:	Not Reported
Feet to sea level:	3.13	Note:	Not Reported
Level reading date:	1994-01-26	Feet below surface:	Not Reported
Feet to sea level:	3.43	Note:	Not Reported
Level reading date:	1993-10-29	Feet below surface:	Not Reported
Feet to sea level:	4.99	Note:	Not Reported
Level reading date:	1993-08-24	Feet below surface:	Not Reported
Feet to sea level:	2.23	Note:	Not Reported
Level reading date:	1993-06-22	Feet below surface:	Not Reported
Feet to sea level:	2.50	Note:	Not Reported
Level reading date:	1993-03-31	Feet below surface:	Not Reported
Feet to sea level:	5.04	Note:	Not Reported
Level reading date:	1993-01-06	Feet below surface:	Not Reported
Feet to sea level:	3.64	Note:	Not Reported
Level reading date:	1992-11-02	Feet below surface:	Not Reported
Feet to sea level:	1.75	Note:	Not Reported

Q76
SE
1/2 - 1 Mile
Lower

FL WELLS **FLSO13020485203**

WELLS - SO:

Permit #:	06-00082-W	Application #:	100929-24
Permit Type:	IND	Project Name:	DEERFIELD BEACH PUBLIC WATER SUPP
Land Use:	Public Water Supply	Acres Served:	7200
Facility ID:	115936	Facility Type:	WELL
Facility Name:	D2-A (G2719)	Pump Type:	None
Pump Diameter (in):	0	Well Diameter (in):	4
Pump Capacity:	0	Intake Depth (ft):	0
Intake Elevation (ft):	0	Well Depth (ft):	150
Casing Depth (ft):	100	Well Use:	Monitor

Facility Status:	Existing	Facility Type:	Monitor
Source:	Biscayne Aquifer	Permitted:	Yes

Q77
SE
1/2 - 1 Mile
Lower

FED USGS **USGS40000236224**

Organization ID:	USGS-FL	Organization Name:	USGS Florida Water Science Center
Monitor Location:	G -2719	Type:	Well
Description:	DEERFIELD BEACH MONITOR WELL D- 2		
HUC:	03090202	Drainage Area:	Not Reported
Drainage Area Units:	Not Reported	Contrib Drainage Area:	Not Reported
Contrib Drainage Area Unts:	Not Reported	Aquifer:	Biscayne aquifer
Formation Type:	Biscayne Limestone Aquifer		
Aquifer Type:	Unconfined single aquifer	Construction Date:	19800101
Well Depth:	175	Well Depth Units:	ft
Well Hole Depth:	175	Well Hole Depth Units:	ft

Ground water levels,Number of Measurements:	59	Level reading date:	1997-09-25
Feet below surface:	Not Reported	Feet to sea level:	7.19
Note:	Not Reported		

Level reading date:	1997-08-18	Feet below surface:	Not Reported
Feet to sea level:	5.80	Note:	Not Reported
Level reading date:	1997-07-25	Feet below surface:	Not Reported
Feet to sea level:	6.48	Note:	Not Reported
Level reading date:	1997-06-27	Feet below surface:	Not Reported
Feet to sea level:	6.50	Note:	Not Reported
Level reading date:	1997-05-29	Feet below surface:	Not Reported
Feet to sea level:	4.21	Note:	Not Reported
Level reading date:	1997-04-21	Feet below surface:	Not Reported
Feet to sea level:	4.79	Note:	Not Reported
Level reading date:	1997-03-26	Feet below surface:	Not Reported
Feet to sea level:	4.87	Note:	Not Reported
Level reading date:	1997-02-26	Feet below surface:	Not Reported
Feet to sea level:	4.88	Note:	Not Reported
Level reading date:	1997-01-24	Feet below surface:	Not Reported
Feet to sea level:	5.72	Note:	Not Reported
Level reading date:	1996-12-30	Feet below surface:	Not Reported
Feet to sea level:	4.89	Note:	Not Reported
Level reading date:	1996-10-29	Feet below surface:	Not Reported
Feet to sea level:	6.40	Note:	Not Reported
Level reading date:	1996-09-24	Feet below surface:	Not Reported
Feet to sea level:	6.13	Note:	Not Reported
Level reading date:	1996-08-27	Feet below surface:	Not Reported
Feet to sea level:	5.77	Note:	Not Reported
Level reading date:	1996-07-27	Feet below surface:	Not Reported

Feet to sea level:	5.51	Note:	Not Reported
Level reading date:	1996-06-18	Feet below surface:	Not Reported
Feet to sea level:	5.74	Note:	Not Reported
Level reading date:	1996-05-31	Feet below surface:	Not Reported
Feet to sea level:	4.87	Note:	Not Reported
Level reading date:	1996-04-29	Feet below surface:	Not Reported
Feet to sea level:	3.91	Note:	Not Reported
Level reading date:	1996-03-25	Feet below surface:	Not Reported
Feet to sea level:	4.37	Note:	Not Reported
Level reading date:	1996-02-26	Feet below surface:	Not Reported
Feet to sea level:	3.43	Note:	Not Reported
Level reading date:	1996-01-24	Feet below surface:	Not Reported
Feet to sea level:	4.74	Note:	Not Reported
Level reading date:	1995-12-15	Feet below surface:	Not Reported
Feet to sea level:	5.73	Note:	Not Reported
Level reading date:	1995-11-30	Feet below surface:	Not Reported
Feet to sea level:	5.97	Note:	Not Reported
Level reading date:	1995-10-30	Feet below surface:	Not Reported
Feet to sea level:	6.90	Note:	Not Reported
Level reading date:	1995-09-13	Feet below surface:	Not Reported
Feet to sea level:	7.83	Note:	Not Reported
Level reading date:	1995-08-21	Feet below surface:	Not Reported
Feet to sea level:	7.36	Note:	Not Reported
Level reading date:	1995-07-14	Feet below surface:	Not Reported
Feet to sea level:	6.03	Note:	Not Reported
Level reading date:	1995-06-28	Feet below surface:	Not Reported
Feet to sea level:	5.96	Note:	Not Reported
Level reading date:	1995-05-25	Feet below surface:	Not Reported
Feet to sea level:	3.90	Note:	Not Reported
Level reading date:	1995-03-29	Feet below surface:	Not Reported
Feet to sea level:	5.96	Note:	Not Reported
Level reading date:	1995-02-27	Feet below surface:	Not Reported
Feet to sea level:	6.35	Note:	Not Reported
Level reading date:	1995-01-26	Feet below surface:	Not Reported
Feet to sea level:	6.33	Note:	Not Reported
Level reading date:	1994-12-20	Feet below surface:	Not Reported
Feet to sea level:	6.39	Note:	Not Reported
Level reading date:	1994-11-29	Feet below surface:	Not Reported
Feet to sea level:	6.95	Note:	Not Reported
Level reading date:	1994-10-21	Feet below surface:	Not Reported
Feet to sea level:	6.09	Note:	Not Reported

Level reading date:	1994-09-28	Feet below surface:	Not Reported
Feet to sea level:	6.89	Note:	Not Reported
Level reading date:	1994-08-31	Feet below surface:	Not Reported
Feet to sea level:	5.78	Note:	Not Reported
Level reading date:	1994-07-28	Feet below surface:	Not Reported
Feet to sea level:	3.10	Note:	Not Reported
Level reading date:	1994-06-27	Feet below surface:	Not Reported
Feet to sea level:	3.63	Note:	Not Reported
Level reading date:	1994-05-20	Feet below surface:	Not Reported
Feet to sea level:	2.48	Note:	Not Reported
Level reading date:	1994-04-25	Feet below surface:	Not Reported
Feet to sea level:	2.88	Note:	Not Reported
Level reading date:	1994-03-15	Feet below surface:	Not Reported
Feet to sea level:	3.98	Note:	Not Reported
Level reading date:	1994-02-24	Feet below surface:	Not Reported
Feet to sea level:	4.59	Note:	Not Reported
Level reading date:	1994-01-25	Feet below surface:	Not Reported
Feet to sea level:	3.94	Note:	Not Reported
Level reading date:	1993-12-20	Feet below surface:	Not Reported
Feet to sea level:	3.79	Note:	Not Reported
Level reading date:	1993-12-03	Feet below surface:	Not Reported
Feet to sea level:	4.50	Note:	Not Reported
Level reading date:	1993-10-28	Feet below surface:	Not Reported
Feet to sea level:	5.58	Note:	Not Reported
Level reading date:	1993-09-27	Feet below surface:	Not Reported
Feet to sea level:	3.49	Note:	Not Reported
Level reading date:	1993-08-23	Feet below surface:	Not Reported
Feet to sea level:	2.34	Note:	Not Reported
Level reading date:	1993-07-26	Feet below surface:	Not Reported
Feet to sea level:	3.78	Note:	Not Reported
Level reading date:	1993-06-23	Feet below surface:	Not Reported
Feet to sea level:	2.39	Note:	Not Reported
Level reading date:	1993-06-03	Feet below surface:	Not Reported
Feet to sea level:	2.65	Note:	Not Reported
Level reading date:	1993-04-27	Feet below surface:	Not Reported
Feet to sea level:	4.09	Note:	Not Reported
Level reading date:	1993-03-29	Feet below surface:	Not Reported
Feet to sea level:	5.06	Note:	Not Reported
Level reading date:	1993-02-24	Feet below surface:	Not Reported
Feet to sea level:	2.35	Note:	Not Reported
Level reading date:	1993-01-28	Feet below surface:	Not Reported
Feet to sea level:	4.97	Note:	Not Reported

Level reading date:	1993-01-06	Feet below surface:	Not Reported
Feet to sea level:	5.28	Note:	Not Reported
Level reading date:	1992-11-19	Feet below surface:	Not Reported
Feet to sea level:	6.51	Note:	Not Reported
Level reading date:	1992-10-27	Feet below surface:	Not Reported
Feet to sea level:	3.82	Note:	Not Reported
Level reading date:	1992-09-18	Feet below surface:	Not Reported
Feet to sea level:	4.27	Note:	Not Reported

Q78
SE
1/2 - 1 Mile
Lower

FED USGS **USGS40000236216**

Organization ID:	USGS-FL	Organization Name:	USGS Florida Water Science Center
Monitor Location:	G -2701	Type:	Well
Description:	DEERFIELD BEACH MONITOR WELL S- 2		
HUC:	03090202	Drainage Area:	Not Reported
Drainage Area Units:	Not Reported	Contrib Drainage Area:	Not Reported
Contrib Drainage Area Unts:	Not Reported	Aquifer:	Biscayne aquifer
Formation Type:	Biscayne Limestone Aquifer		
Aquifer Type:	Unconfined single aquifer	Construction Date:	19800101
Well Depth:	34	Well Depth Units:	ft
Well Hole Depth:	40	Well Hole Depth Units:	ft

Q79
SE
1/2 - 1 Mile
Lower

FED USGS **USGS40000236220**

Organization ID:	USGS-FL	Organization Name:	USGS Florida Water Science Center
Monitor Location:	G -2720	Type:	Well
Description:	DEERFIELD BEACH MONITOR WELL D- 2A		
HUC:	03090202	Drainage Area:	Not Reported
Drainage Area Units:	Not Reported	Contrib Drainage Area:	Not Reported
Contrib Drainage Area Unts:	Not Reported	Aquifer:	Biscayne aquifer
Formation Type:	Biscayne Limestone Aquifer		
Aquifer Type:	Unconfined single aquifer	Construction Date:	19870101
Well Depth:	150	Well Depth Units:	ft
Well Hole Depth:	Not Reported	Well Hole Depth Units:	Not Reported

---

80
WSW
1/2 - 1 Mile
Higher

FL WELLS **FLSO13020472222**

WELLS - SO:

Permit #:	06-05067-W	Application #:	070510-17
Permit Type:	GP	Project Name:	TOWNEHOMES OF DEER CREEK
Land Use:	Landscape	Acres Served:	16
Facility ID:	38609	Facility Type:	PUMP
Facility Name:	15	Pump Type:	Centrifugal
Pump Diameter (in):	2.5	Well Diameter (in):	0

Pump Capacity:	25	Intake Depth (ft):	0
Intake Elevation (ft):	0	Well Depth (ft):	0
Casing Depth (ft):	0	Well Use:	Production
Facility Status:	Existing	Facility Type:	IRR
Source:	On-site Lake(s)	Permitted:	Yes

S81
NNE
1/2 - 1 Mile
Lower

FL WELLS **FLSO13020631039**

WELLS - SO:

Permit #:	50-01996-W	Application #:	190812-17
Permit Type:	IND	Project Name:	BOCA TERRACE CONDOMINIUM ASSOC I
Land Use:	Landscape	Acres Served:	15
Facility ID:	283264	Facility Type:	PUMP
Facility Name:	Pump 924	Pump Type:	Centrifugal
Pump Diameter (in):	1.5	Well Diameter (in):	0
Pump Capacity:	30	Intake Depth (ft):	0
Intake Elevation (ft):	0	Well Depth (ft):	0
Casing Depth (ft):	0	Well Use:	Primary
Facility Status:	Existing	Facility Type:	IRR
Source:	On-site Lake(s) / Pond(s)	Permitted:	Yes

S82
NNE
1/2 - 1 Mile
Higher

FL WELLS **FLSO13020631040**

WELLS - SO:

Permit #:	50-01996-W	Application #:	190812-17
Permit Type:	IND	Project Name:	BOCA TERRACE CONDOMINIUM ASSOC I
Land Use:	Landscape	Acres Served:	15
Facility ID:	283265	Facility Type:	PUMP
Facility Name:	Pump 930	Pump Type:	Centrifugal
Pump Diameter (in):	1.5	Well Diameter (in):	0
Pump Capacity:	30	Intake Depth (ft):	0
Intake Elevation (ft):	0	Well Depth (ft):	0
Casing Depth (ft):	0	Well Use:	Primary
Facility Status:	Existing	Facility Type:	IRR
Source:	On-site Lake(s) / Pond(s)	Permitted:	Yes

T83
WNW
1/2 - 1 Mile
Lower

FL WELLS **FLSO13020407285**

WELLS - SO:

Permit #:	50-02334-W	Application #:	100804-4
Permit Type:	GP	Project Name:	STRATFORD COURT
Land Use:	Landscape	Acres Served:	15
Facility ID:	8744	Facility Type:	WELL
Facility Name:	2	Pump Type:	Centrifugal
Pump Diameter (in):	0	Well Diameter (in):	2
Pump Capacity:	45	Intake Depth (ft):	0
Intake Elevation (ft):	0	Well Depth (ft):	100

Casing Depth (ft):	90	Well Use:	Primary
Facility Status:	Existing	Facility Type:	IRR
Source:	Surficial Aquifer System	Permitted:	Yes

84
WSW
1/2 - 1 Mile
Higher

FL WELLS **FLSO13020472218**

WELLS - SO:

Permit #:	06-05067-W	Application #:	070510-17
Permit Type:	GP	Project Name:	TOWNEHOMES OF DEER CREEK
Land Use:	Landscape	Acres Served:	16
Facility ID:	38608	Facility Type:	PUMP
Facility Name:	14	Pump Type:	Centrifugal
Pump Diameter (in):	2.5	Well Diameter (in):	0
Pump Capacity:	25	Intake Depth (ft):	0
Intake Elevation (ft):	0	Well Depth (ft):	0
Casing Depth (ft):	0	Well Use:	Primary
Facility Status:	Existing	Facility Type:	IRR
Source:	On-site Lake(s)	Permitted:	Yes

U85
SSE
1/2 - 1 Mile
Lower

FL WELLS **FLSO13020610394**

WELLS - SO:

Permit #:	06-06633-W	Application #:	150817-19
Permit Type:	GP	Project Name:	TRAIL PARK OF COMMERCE
Land Use:	Landscape	Acres Served:	1.3
Facility ID:	271666	Facility Type:	WELL
Facility Name:	Well 1	Pump Type:	Submersible
Pump Diameter (in):	0	Well Diameter (in):	4
Pump Capacity:	90	Intake Depth (ft):	0
Intake Elevation (ft):	0	Well Depth (ft):	137
Casing Depth (ft):	130	Well Use:	Primary
Facility Status:	Existing	Facility Type:	IRR
Source:	Biscayne Aquifer	Permitted:	Yes

Q86
SE
1/2 - 1 Mile
Higher

FL WELLS **FLSO13020601185**

WELLS - SO:

Permit #:	06-05600-W	Application #:	180124-2
Permit Type:	GP	Project Name:	DEERFIELD STATION
Land Use:	Landscape	Acres Served:	2.23
Facility ID:	225481	Facility Type:	WELL
Facility Name:	WELL-OLD	Pump Type:	Submersible
Pump Diameter (in):	0	Well Diameter (in):	6
Pump Capacity:	60	Intake Depth (ft):	0
Intake Elevation (ft):	0	Well Depth (ft):	125
Casing Depth (ft):	120	Well Use:	To be Plugged and Abandoned
Facility Status:	Existing	Facility Type:	IRR

Source:	Biscayne Aquifer	Permitted:	Yes

T87
WNW
1/2 - 1 Mile
Lower

FL WELLS **FLSO13020407288**

WELLS - SO:

Permit #:	50-02334-W	Application #:	100804-4
Permit Type:	GP	Project Name:	STRATFORD COURT
Land Use:	Landscape	Acres Served:	15
Facility ID:	8747	Facility Type:	WELL
Facility Name:	5	Pump Type:	Centrifugal
Pump Diameter (in):	0	Well Diameter (in):	2
Pump Capacity:	45	Intake Depth (ft):	0
Intake Elevation (ft):	0	Well Depth (ft):	100
Casing Depth (ft):	90	Well Use:	Primary
Facility Status:	Existing	Facility Type:	IRR
Source:	Surficial Aquifer System	Permitted:	Yes

Q88
SE
1/2 - 1 Mile
Higher

FL WELLS **FLSO13020639226**

WELLS - SO:

Permit #:	06-05600-W	Application #:	180124-2
Permit Type:	GP	Project Name:	DEERFIELD STATION
Land Use:	Landscape	Acres Served:	2.23
Facility ID:	278351	Facility Type:	WELL
Facility Name:	WELL 2	Pump Type:	Centrifugal
Pump Diameter (in):	0	Well Diameter (in):	3
Pump Capacity:	80	Intake Depth (ft):	0
Intake Elevation (ft):	0	Well Depth (ft):	125
Casing Depth (ft):	120	Well Use:	Primary
Facility Status:	Proposed	Facility Type:	IRR
Source:	Biscayne Aquifer	Permitted:	Yes

89
South
1/2 - 1 Mile
Lower

FED USGS **USGS40000236189**

Organization ID:	USGS-FL	Organization Name:	USGS Florida Water Science Center
Monitor Location:	G -2714	Type:	Well
Description:	DEERFIELD BEACH MONITOR WELL S-14		
HUC:	03090202	Drainage Area:	Not Reported
Drainage Area Units:	Not Reported	Contrib Drainage Area:	Not Reported
Contrib Drainage Area Unts:	Not Reported	Aquifer:	Biscayne aquifer
Formation Type:	Biscayne Limestone Aquifer		
Aquifer Type:	Unconfined single aquifer	Construction Date:	19800101
Well Depth:	40	Well Depth Units:	ft
Well Hole Depth:	Not Reported	Well Hole Depth Units:	Not Reported

Ground water levels,Number of Measurements:	19	Level reading date:	1997-07-25
Feet below surface:	Not Reported	Feet to sea level:	9.29

GEOCHECK® - PHYSICAL SETTING SOURCE MAP FINDINGS

Note:	Not Reported		
Level reading date:	1997-04-21	Feet below surface:	Not Reported
Feet to sea level:	9.07	Note:	Not Reported
Level reading date:	1997-01-24	Feet below surface:	Not Reported
Feet to sea level:	9.00	Note:	Not Reported
Level reading date:	1996-10-29	Feet below surface:	Not Reported
Feet to sea level:	8.81	Note:	Not Reported
Level reading date:	1996-07-31	Feet below surface:	Not Reported
Feet to sea level:	8.28	Note:	Not Reported
Level reading date:	1996-04-29	Feet below surface:	Not Reported
Feet to sea level:	7.08	Note:	Not Reported
Level reading date:	1996-01-24	Feet below surface:	Not Reported
Feet to sea level:	8.44	Note:	Not Reported
Level reading date:	1995-10-30	Feet below surface:	Not Reported
Feet to sea level:	9.49	Note:	Not Reported
Level reading date:	1995-07-13	Feet below surface:	Not Reported
Feet to sea level:	9.02	Note:	Not Reported
Level reading date:	1995-04-20	Feet below surface:	Not Reported
Feet to sea level:	7.29	Note:	Not Reported
Level reading date:	1995-01-26	Feet below surface:	Not Reported
Feet to sea level:	8.39	Note:	Not Reported
Level reading date:	1994-10-21	Feet below surface:	Not Reported
Feet to sea level:	8.59	Note:	Not Reported
Level reading date:	1994-07-28	Feet below surface:	Not Reported
Feet to sea level:	7.43	Note:	Not Reported
Level reading date:	1994-04-22	Feet below surface:	Not Reported
Feet to sea level:	7.94	Note:	Not Reported
Level reading date:	1994-01-26	Feet below surface:	Not Reported
Feet to sea level:	7.58	Note:	Not Reported
Level reading date:	1993-10-29	Feet below surface:	Not Reported
Feet to sea level:	8.98	Note:	Not Reported
Level reading date:	1993-03-31	Feet below surface:	Not Reported
Feet to sea level:	9.07	Note:	Not Reported
Level reading date:	1993-01-06	Feet below surface:	Not Reported
Feet to sea level:	9.34	Note:	Not Reported
Level reading date:	1992-10-28	Feet below surface:	Not Reported
Feet to sea level:	7.74	Note:	Not Reported

GEOCHECK® - PHYSICAL SETTING SOURCE MAP FINDINGS

Map ID
Direction
Distance
Elevation | Database | EDR ID Number

90
East
1/2 - 1 Mile
Lower

FL WELLS **FLSO13020629813**

WELLS - SO:

Permit #:	06-07459-W	Application #:	170103-5
Permit Type:	GP	Project Name:	800 FAIRWWAY DRIVE
Land Use:	Landscape	Acres Served:	8.96
Facility ID:	275691	Facility Type:	WELL
Facility Name:	W-1	Pump Type:	Centrifugal
Pump Diameter (in):	0	Well Diameter (in):	4
Pump Capacity:	300	Intake Depth (ft):	0
Intake Elevation (ft):	0	Well Depth (ft):	130
Casing Depth (ft):	110	Well Use:	Primary
Facility Status:	Existing	Facility Type:	IRR
Source:	Biscayne Aquifer	Permitted:	Yes

S91
NNE
1/2 - 1 Mile
Lower

FL WELLS **FLSO13020631038**

WELLS - SO:

Permit #:	50-01996-W	Application #:	190812-17
Permit Type:	IND	Project Name:	BOCA TERRACE CONDOMINIUM ASSOC I
Land Use:	Landscape	Acres Served:	15
Facility ID:	283263	Facility Type:	PUMP
Facility Name:	Pump 918A	Pump Type:	Centrifugal
Pump Diameter (in):	1.5	Well Diameter (in):	0
Pump Capacity:	30	Intake Depth (ft):	0
Intake Elevation (ft):	0	Well Depth (ft):	0
Casing Depth (ft):	0	Well Use:	Primary
Facility Status:	Existing	Facility Type:	IRR
Source:	On-site Lake(s) / Pond(s)	Permitted:	Yes

U92
SSE
1/2 - 1 Mile
Lower

FL WELLS **FLSO13020606283**

WELLS - SO:

Permit #:	06-06633-W	Application #:	150817-19
Permit Type:	GP	Project Name:	TRAIL PARK OF COMMERCE
Land Use:	Landscape	Acres Served:	1.3
Facility ID:	264787	Facility Type:	WELL
Facility Name:	Well 1	Pump Type:	None
Pump Diameter (in):	0	Well Diameter (in):	4
Pump Capacity:	0	Intake Depth (ft):	40
Intake Elevation (ft):	0	Well Depth (ft):	100
Casing Depth (ft):	90	Well Use:	Abandoned
Facility Status:	Existing	Facility Type:	IRR
Source:	Biscayne Aquifer	Permitted:	Yes

GEOCHECK® - PHYSICAL SETTING SOURCE MAP FINDINGS

Map ID
Direction
Distance
Elevation | Database | EDR ID Number

S93
NNE
1/2 - 1 Mile
Lower

FL WELLS **FLSO13020631041**

WELLS - SO:

Permit #:	50-01996-W	Application #:	190812-17
Permit Type:	IND	Project Name:	BOCA TERRACE CONDOMINIUM ASSOC I
Land Use:	Landscape	Acres Served:	15
Facility ID:	283266	Facility Type:	PUMP
Facility Name:	Pump 918B	Pump Type:	Centrifugal
Pump Diameter (in):	1.5	Well Diameter (in):	0
Pump Capacity:	30	Intake Depth (ft):	0
Intake Elevation (ft):	0	Well Depth (ft):	0
Casing Depth (ft):	0	Well Use:	Primary
Facility Status:	Existing	Facility Type:	IRR
Source:	On-site Lake(s) / Pond(s)	Permitted:	Yes

S94
NNE
1/2 - 1 Mile
Lower

FL WELLS **FLSO13020631043**

WELLS - SO:

Permit #:	50-01996-W	Application #:	190812-17
Permit Type:	IND	Project Name:	BOCA TERRACE CONDOMINIUM ASSOC I
Land Use:	Landscape	Acres Served:	15
Facility ID:	30280	Facility Type:	WELL
Facility Name:	WELL	Pump Type:	Centrifugal
Pump Diameter (in):	0	Well Diameter (in):	6
Pump Capacity:	0	Intake Depth (ft):	0
Intake Elevation (ft):	0	Well Depth (ft):	120
Casing Depth (ft):	100	Well Use:	To be Plugged and Abandoned
Facility Status:	Existing	Facility Type:	IRR
Source:	Biscayne Aquifer	Permitted:	Yes

Q95
SE
1/2 - 1 Mile
Lower

FL WELLS **FLSO13020635364**

WELLS - SO:

Permit #:	06-07979-W	Application #:	191220-6
Permit Type:	IND	Project Name:	7-ELEVEN 34801
Land Use:	Dewatering	Acres Served:	.85
Facility ID:	283499	Facility Type:	PUMP
Facility Name:	Pump 1	Pump Type:	Vacuum
Pump Diameter (in):	8	Well Diameter (in):	0
Pump Capacity:	1500	Intake Depth (ft):	0
Intake Elevation (ft):	0	Well Depth (ft):	0
Casing Depth (ft):	0	Well Use:	Primary
Facility Status:	Proposed	Facility Type:	Mining / Dewatering
Source:	Water Table aquifer	Permitted:	Yes

GEOCHECK® - PHYSICAL SETTING SOURCE MAP FINDINGS

Map ID
Direction
Distance
Elevation | Database | EDR ID Number

96
NNE
1/2 - 1 Mile
Lower

FL WELLS **FLSO13020631035**

WELLS - SO:

Permit #:	50-01996-W	Application #:	190812-17
Permit Type:	IND	Project Name:	BOCA TERRACE CONDOMINIUM ASSOC I
Land Use:	Landscape	Acres Served:	15
Facility ID:	283260	Facility Type:	PUMP
Facility Name:	Pump 900	Pump Type:	Centrifugal
Pump Diameter (in):	1.5	Well Diameter (in):	0
Pump Capacity:	30	Intake Depth (ft):	0
Intake Elevation (ft):	0	Well Depth (ft):	0
Casing Depth (ft):	0	Well Use:	Primary
Facility Status:	Existing	Facility Type:	IRR
Source:	On-site Lake(s) / Pond(s)	Permitted:	Yes

97
ESE
1/2 - 1 Mile
Lower

FL WELLS **FLSO13020617417**

WELLS - SO:

Permit #:	06-06831-W	Application #:	131227-3
Permit Type:	GP	Project Name:	FAIRWAY EXCHANGE
Land Use:	Landscape	Acres Served:	1
Facility ID:	267361	Facility Type:	WELL
Facility Name:	WELL	Pump Type:	Centrifugal
Pump Diameter (in):	0	Well Diameter (in):	2
Pump Capacity:	60	Intake Depth (ft):	1
Intake Elevation (ft):	0	Well Depth (ft):	70
Casing Depth (ft):	65	Well Use:	Primary
Facility Status:	Proposed	Facility Type:	IRR
Source:	Biscayne Aquifer	Permitted:	Yes

S98
NNE
1/2 - 1 Mile
Higher

FL WELLS **FLSO13020631036**

WELLS - SO:

Permit #:	50-01996-W	Application #:	190812-17
Permit Type:	IND	Project Name:	BOCA TERRACE CONDOMINIUM ASSOC I
Land Use:	Landscape	Acres Served:	15
Facility ID:	283261	Facility Type:	PUMP
Facility Name:	Pump 906	Pump Type:	Centrifugal
Pump Diameter (in):	1.5	Well Diameter (in):	0
Pump Capacity:	30	Intake Depth (ft):	0
Intake Elevation (ft):	0	Well Depth (ft):	0
Casing Depth (ft):	0	Well Use:	Primary
Facility Status:	Existing	Facility Type:	IRR
Source:	On-site Lake(s) / Pond(s)	Permitted:	Yes

GEOCHECK® - PHYSICAL SETTING SOURCE MAP FINDINGS

Map ID
Direction
Distance
Elevation | Database | EDR ID Number

R99
SSE
1/2 - 1 Mile
Lower

FL WELLS **FLSO13020639225**

WELLS - SO:

Permit #:	06-05600-W	Application #:	180124-2
Permit Type:	GP	Project Name:	DEERFIELD STATION
Land Use:	Landscape	Acres Served:	2.23
Facility ID:	278350	Facility Type:	WELL
Facility Name:	WELL 1	Pump Type:	Centrifugal
Pump Diameter (in):	0	Well Diameter (in):	4
Pump Capacity:	120	Intake Depth (ft):	0
Intake Elevation (ft):	0	Well Depth (ft):	125
Casing Depth (ft):	120	Well Use:	Primary
Facility Status:	Proposed	Facility Type:	IRR
Source:	Biscayne Aquifer	Permitted:	Yes

100
North
1/2 - 1 Mile
Higher

FL WELLS **FLSO13020645610**

WELLS - SO:

Permit #:	50-12287-W	Application #:	230310-1
Permit Type:	IND	Project Name:	MIZNER TRAIL
Land Use:	Landscape	Acres Served:	64.26
Facility ID:	292367	Facility Type:	WELL
Facility Name:	WELL - 64D	Pump Type:	Centrifugal
Pump Diameter (in):	0	Well Diameter (in):	6
Pump Capacity:	140	Intake Depth (ft):	0
Intake Elevation (ft):	0	Well Depth (ft):	160
Casing Depth (ft):	140	Well Use:	Primary
Facility Status:	Proposed	Facility Type:	IRR
Source:	Surficial Aquifer System	Permitted:	Yes

101
SSE
1/2 - 1 Mile
Lower

FL WELLS **FLSO13020459892**

WELLS - SO:

Permit #:	06-00082-W	Application #:	100929-24
Permit Type:	IND	Project Name:	DEERFIELD BEACH PUBLIC WATER SUPP
Land Use:	Public Water Supply	Acres Served:	7200
Facility ID:	25924	Facility Type:	WELL
Facility Name:	WW-21 (Former 20)	Pump Type:	Submersible
Pump Diameter (in):	0	Well Diameter (in):	20
Pump Capacity:	1400	Intake Depth (ft):	40
Intake Elevation (ft):	0	Well Depth (ft):	103
Casing Depth (ft):	80	Well Use:	Primary
Facility Status:	Existing	Facility Type:	Public Water Supply
Source:	Biscayne Aquifer	Permitted:	Yes

GEOCHECK® - PHYSICAL SETTING SOURCE MAP FINDINGS

Map ID Direction Distance Elevation			Database	EDR ID Number
1G **SE** **1/2 - 1 Mile** **Lower**	Site ID: Groundwater Flow: Water Table Depth: Date:	8502350 SE 7.82-13.7 10/89	**AQUIFLOW**	**980**
2G **SSE** **1/2 - 1 Mile** **Lower**	Site ID: Groundwater Flow: Water Table Depth: Date:	8630356 Not Reported no men io 10/87	**AQUIFLOW**	**733**
3G **SSE** **1/2 - 1 Mile** **Lower**	Site ID: Groundwater Flow: Water Table Depth: Date:	8501702 NNE Avg. 9.78 ft. 2/8/1994	**AQUIFLOW**	**3222**

GEOCHECK® - PHYSICAL SETTING SOURCE MAP FINDINGS
RADON

AREA RADON INFORMATION

State Database: FL Radon

Radon Test Results

Zip	Total Buildings	% of sites>4pCi/L	Data Source
33433	1026	27.9	Certified Residential Database
33433	32	0.0	Mandatory Non-Residential Database
33433	5	0.0	Mandatory Residential Database

Federal EPA Radon Zone for PALM BEACH County: 3

Note: Zone 1 indoor average level > 4 pCi/L.
: Zone 2 indoor average level >= 2 pCi/L and <= 4 pCi/L.
: Zone 3 indoor average level < 2 pCi/L.

Federal Area Radon Information for PALM BEACH COUNTY, FL

Number of sites tested: 104

Area	Average Activity	% <4 pCi/L	% 4-20 pCi/L	% >20 pCi/L
Living Area	0.650 pCi/L	99%	1%	0%
Basement	Not Reported	Not Reported	Not Reported	Not Reported

PHYSICAL SETTING SOURCE RECORDS SEARCHED

TOPOGRAPHIC INFORMATION

USGS 7.5' Digital Elevation Model (DEM)
Source: United States Geologic Survey
EDR acquired the USGS 7.5' Digital Elevation Model in 2002 and updated it in 2006. The 7.5 minute DEM corresponds to the USGS 1:24,000- and 1:25,000-scale topographic quadrangle maps. The DEM provides elevation data with consistent elevation units and projection.

Current USGS 7.5 Minute Topographic Map
Source: U.S. Geological Survey

HYDROLOGIC INFORMATION

Flood Zone Data: This data was obtained from the Federal Emergency Management Agency (FEMA). It depicts 100-year and 500-year flood zones as defined by FEMA. It includes the National Flood Hazard Layer (NFHL) which incorporates Flood Insurance Rate Map (FIRM) data and Q3 data from FEMA in areas not covered by NFHL.
Source: FEMA
Telephone: 877-336-2627
Date of Government Version: 2003, 2015

NWI: National Wetlands Inventory. This data, available in select counties across the country, was obtained by EDR in 2002, 2005, 2010 and 2015 from the U.S. Fish and Wildlife Service.

State Wetlands Data: Wetlands Inventory
Source: Department of Environmental Protection
Telephone: 850-245-8238

HYDROGEOLOGIC INFORMATION

AQUIFLOW^{R} Information System
Source: EDR proprietary database of groundwater flow information
EDR has developed the AQUIFLOW Information System (AIS) to provide data on the general direction of groundwater flow at specific points. EDR has reviewed reports submitted to regulatory authorities at select sites and has extracted the date of the report, hydrogeologically determined groundwater flow direction and depth to water table information.

GEOLOGIC INFORMATION

Geologic Age and Rock Stratigraphic Unit
Source: P.G. Schruben, R.E. Arndt and W.J. Bawiec, Geology of the Conterminous U.S. at 1:2,500,000 Scale - A digital representation of the 1974 P.B. King and H.M. Beikman Map, USGS Digital Data Series DDS - 11 (1994).

STATSGO: State Soil Geographic Database
Source: Department of Agriculture, Natural Resources Conservation Service (NRCS)
The U.S. Department of Agriculture's (USDA) Natural Resources Conservation Service (NRCS) leads the national Conservation Soil Survey (NCSS) and is responsible for collecting, storing, maintaining and distributing soil survey information for privately owned lands in the United States. A soil map in a soil survey is a representation of soil patterns in a landscape. Soil maps for STATSGO are compiled by generalizing more detailed (SSURGO) soil survey maps.

SSURGO: Soil Survey Geographic Database
Source: Department of Agriculture, Natural Resources Conservation Service (NRCS)
Telephone: 800-672-5559
SSURGO is the most detailed level of mapping done by the Natural Resources Conservation Service, mapping scales generally range from 1:12,000 to 1:63,360. Field mapping methods using national standards are used to construct the soil maps in the Soil Survey Geographic (SSURGO) database. SSURGO digitizing duplicates the original soil survey maps. This level of mapping is designed for use by landowners, townships and county natural resource planning and management.

PHYSICAL SETTING SOURCE RECORDS SEARCHED

LOCAL / REGIONAL WATER AGENCY RECORDS

FEDERAL WATER WELLS

PWS: Public Water Systems
Source: EPA/Office of Drinking Water
Telephone: 202-564-3750
Public Water System data from the Federal Reporting Data System. A PWS is any water system which provides water to at least 25 people for at least 60 days annually. PWSs provide water from wells, rivers and other sources.

PWS ENF: Public Water Systems Violation and Enforcement Data
Source: EPA/Office of Drinking Water
Telephone: 202-564-3750
Violation and Enforcement data for Public Water Systems from the Safe Drinking Water Information System (SDWIS) after August 1995. Prior to August 1995, the data came from the Federal Reporting Data System (FRDS).

USGS Water Wells: USGS National Water Inventory System (NWIS)
This database contains descriptive information on sites where the USGS collects or has collected data on surface water and/or groundwater. The groundwater data includes information on wells, springs, and other sources of groundwater.

OTHER STATE DATABASE INFORMATION

Public Water System (PWS) Wells (Non-Federal)
Department of Environmental Protection
Telephone: 850-245-8629
Statewide coverage of PWS Wells, excluding Federally owned facilities.

Well Construction Permitting Database
Source: Northwest Florida Water Management District
Telephone: 850-539-5999

Consumptive Use Permit Well Database
Source: St. Johns River Water Management District
Telephone: 386-329-4841

DEP GWIS - Generalized Water Information System Well Data
Source: Department of Environmental Protection
Telephone: 850-245-8507
Data collected for the Watershed Monitoring Section of the Department of Environmental Protection.

DOH and DEP Historic Study of Private Wells
Source: Department of Environmental Protection
Telephone: 850-559-0901
Historic database for private supply wells.

Permitted Well Location Database
Source: South Florida Water Management District
Telephone: 561-682-6877

Super Act Program Well Data
Source: Department of Health
Telephone: 850-245-4250
This table consists of data relating to all privately and publicly owned potable wells investigated as part of the SUPER Act program. The Florida Department of Health's SUPER Act Program (per Chapter 376.3071(4)(g), Florida Statutes), was given authority to provide field and laboratory services, toxicological risk assessments, investigations of drinking water contamination complaints and education of the public.

PHYSICAL SETTING SOURCE RECORDS SEARCHED

Water Well Location Information
Source: Suwannee River Water Management District
Telephone: 386-796-7211

Water Well Permit Database
Source: Southwest Water Management District
Telephone: 352-796-7211

Oil and Gas Permit Database
Source: Department of Environmental Protection
Telephone: 850-245-3194
Locations of all permitted wells in the state of Florida.

Florida Sinkholes
Source: Department of Environmental Protection, Geological Survey
Telephone:
The sinkhole data was gathered by the Florida Sinkhole Research Institute, University of Florida.

RADON

State Database: FL Radon
Source: Department of Health
Telephone: 850-245-4288
Zip Code Based Radon Data

Area Radon Information
Source: USGS
Telephone: 703-356-4020
The National Radon Database has been developed by the U.S. Environmental Protection Agency (USEPA) and is a compilation of the EPA/State Residential Radon Survey and the National Residential Radon Survey. The study covers the years 1986 - 1992. Where necessary data has been supplemented by information collected at private sources such as universities and research institutions.

EPA Radon Zones
Source: EPA
Telephone: 703-356-4020
Sections 307 & 309 of IRAA directed EPA to list and identify areas of U.S. with the potential for elevated indoor radon levels.

OTHER

Airport Landing Facilities: Private and public use landing facilities
Source: Federal Aviation Administration, 800-457-6656

Epicenters: World earthquake epicenters, Richter 5 or greater
Source: Department of Commerce, National Oceanic and Atmospheric Administration

Earthquake Fault Lines: The fault lines displayed on EDR's Topographic map are digitized quaternary faultlines, prepared in 1975 by the United State Geological Survey

STREET AND ADDRESS INFORMATION

© 2015 TomTom North America, Inc. All rights reserved. This material is proprietary and the subject of copyright protection and other intellectual property rights owned by or licensed to Tele Atlas North America, Inc. The use of this material is subject to the terms of a license agreement. You will be held liable for any unauthorized copying or disclosure of this material.

Appendix D Qualifications

Copyright © 2025 by AECOM
All rights reserved. No part of this copyrighted work may be reproduced, distributed, or transmitted in any form or by any means without the prior written permission of AECOM.



Babu Madabhushi, PhD

Years of experience
31 total | 25 with AECOM

Babu has 31 years of experience in conducting and managing environmental engineering projects. His technical expertise is in the areas of conducting contamination assessment, evaluation, water/wastewater treatment, groundwater treatment, remedial system operation and maintenance.

Babu is extremely knowledgeable of FDOT District Four, Florida's Turnpike Enterprise, DERM, FDEP and local regulations and standards. His expertise also encompasses sediment characterization, dredge design, RCRA Facility Investigation, contamination assessment, impact assessment, remedial investigation and feasibility studies, soil and groundwater remediation, in-situ bioremediation, and operation and maintenance of remedial systems.

Professional experience

Contamination Assessment and Remediation Services - BEE68, FDOT District Four (2022 – Present). Managing CAR Contract that included several task orders for projects that require soil and groundwater assessment, dewatering treatment and management, and regulatory agency coordination. The projects are located in Broward, Palm Beach, St. Lucie, and Martin Counties.

Contamination Assessment and Remediation Services - BE678, FDOT District Four (2020 – 2022). Managing CAR Contract that included several task orders for projects that require soil and groundwater assessment, dewatering treatment and management, and regulatory agency coordination. The projects are located in Broward, Palm Beach, St. Lucie, and Martin Counties.

Contamination Evaluation and Screening -PD&E Studies, FDOT District Six, Miami-Dade (SR-826, NW 74th St), Broward (I-95 Express Lanes, SW 10th St, Miami Gardens to County Line), St. Lucie (SR-80), Martin, and Monroe (US-1) Counties, FL (2003 – 2021). Developed CSER for more than 30 project locations and Re-Evaluation Reports for several FDOT projects in Miami-Dade (SR-826, NW 74th St), Broward (I-95 Express Lanes, SW 10th St, I-95), St. Lucie (SR-80), Martin, and Monroe (US-1) counties.

SR-826/Palmetto Expressway from north of NW 25th St to North of NW 104th St CSER, FDOT District Six, Miami-Dade County, FL (2022 – 2024). Contamination lead for the FDOT PLEMO with environmental assessment support services for the SR-826/Palmetto Expressway CSER. Tasks include performance of the Level I contamination assessment, provide recommendations for Level II after ranking the sites based on contamination potential.

SR-826/Palmetto Expressway from South of NW 25th St to North of NW 154th St SEIR, FDOT District Six, Miami-Dade County, FL (2020 – 2021). Contamination Lead to provide the FDOT PLEMO with environmental assessment support services for the SR 826 / Palmetto Expressway SEIR. Tasks include performance of the Level I contamination assessment, provide recommendations for Level II after ranking the sites based on contamination potential**.**

I-95 from South of NW 10th St to North of Hillsboro Boulevard, FDOT District Four, Broward County, FL (2017 – 2021). Contamination Lead for environmental tasks associated with the performance of a PD&E Study. Tasks include Contamination Lead to provide the FDOT PLEMO with environmental assessment support services. Tasks include performance of the Level I contamination assessment, provide recommendations for Level II after ranking the sites based on their contamination potential**.**

Education

PhD, Hazardous Waste Management, West Virginia University, 1997
MS, Wastewater Treatment, Indian Institute of Technology, 1993
BS, Civil Engineering, Kakatiya University, 1988

Expertise

CAR Project Manager
Contamination Assessment
Remedial Design
Remedial Action Implementation
Water/Wastewater Treatment
Groundwater Treatment
Remedial System Operation and Maintenance
Sediment Characterization

Training

40-hr OSHA HAZWOPER
8-hr OSHA HAZWOPER Annual Refresher

Registrations/Certifications

AECOM Certified Project Manager
AECOM Lead Verifier: In Situ Bioremediation

SR-826/Palmetto Expressway from US-1 (SR-5) to SR-836 / Dolphin Expressway, FDOT District Six, Miami-Dade County, FL (2018 – Present). Contamination lead for environmental tasks associated with the performance of an approximate 7-mile PD&E Study**.** Tasks include performance of the Level I contamination assessment, provide recommendations for Level II after ranking the sites based on their contamination potential.

I-75 from Miami-Dade County Line to SR-826 (Palmetto Expressway) PD&E Study, FDOT District Six, Miami-Dade County, FL (2007 – Present). Contamination lead for the performance of a PD&E Study. Tasks include performance of the Level I contamination assessment, provide recommendations for Level II after ranking the sites based on their contamination potential.

Wagner Creek/Seybold Canal Contaminated Sediment Dredging and Disposal (2017 – Present). Managed this critical project in a heavily commercialized area near Jackson Hospital. This included sediment dredge design, permitting, contaminated sediment characterization/handling, sediment stabilization, turbidity control and disposal at out of state landfill. Won multiple awards (from FDEP and other entities) for successfully completing this under budget and within schedule without harming the manatees.

Former Eaker Air Force Base Remediation, U.S. Air Force, Blytheville, AR (2011 – 2021). Project manager for this performance-based remediation contract to obtain unrestricted closure for four former RCRA sites at the former Eaker AFB. The sites are contaminated with petroleum compounds, light non-aqueous phase liquid, chlorinated solvents, and arsenic. Services include remedial investigation, innovative remediation enhancements, contaminated soil removal, in-situ soil and groundwater remediation, GIS mapping and support, groundwater modeling, and routine regulatory interaction. After successful completion or remedial investigation, the site is currently undergoing active groundwater remediation. He is also responsible for performing EPA's 5-Year Review Process.

Miami Dade DERM-14/E20 Contracts, Miami-Dade Aviation Department, Miami International Airport, Opa Locka Airport, Public Housing, Northwest Cargo Area, Miami, FL (2002 – 2021). Managed several projects that included delineation of petroleum, chlorinated solvent, and metals contamination at these properties. Installed several deep nested wells to delineate contamination in various zones of the aquifer. Multiple wells were installed in the vicinity of the runways, in the public right of way, and in the vicinity of residential areas. Currently overseeing the long-term groundwater monitoring activities.

Former Homestead Air Force Base Remediation, US Air Force, Homestead, FL (2011 – 2021). Deputy project manager for a performance-based remediation contract to obtain unrestricted closure for four former RCRA sites at the former Homestead AFB. The sites are contaminated with petroleum compounds, chlorinated solvents, and arsenic. Services include remedial investigation, preparation of Explanation of Significant Differences (ESD) to Record of Decision (ROD) document, innovative remediation enhancements, contaminated soil removal, in-situ soil and groundwater remediation, storage tank removal, remedial design modifications, GIS mapping and support, groundwater modeling, and routine regulatory interaction. After successful completion or remedial investigation, the site is currently undergoing active groundwater remediation. He is also responsible for performing EPA's 5-Year Review Process.

Contamination Evaluation Studies, FGT, Miami-Dade, Broward, St. Lucie, Martin, Bradford, Hillsborough, Orange, and Monroe Counties, FL, (2006 – Present). Contamination Specialist, responsible for developing contamination evaluation reports and Contingency Plans for numerous project locations in Miami-Dade, Broward, St. Lucie, Martin, Bradford, Hillsborough, Orange, and Monroe counties for projects associated with hydrotesting, pipeline maintenance/repairs and pipeline abandonment work.

Blue Lagoon Post Office Site Assessment, Remediation, and Methane Collection System, US Postal Service, Miami, FL (2003 – Present). Project Manager/Senior Environmental engineer for contamination assessment at a facility constructed over a filled-in canal where lead was found in the soil above state cleanup levels. Work included soil and groundwater remediation activities and methane gas collection system design and monitoring. Currently, AECOM is performing natural attenuation monitoring and methane gas monitoring.

Remediation Engineering, Federal Aviation Administration (FAA), William J. Hughes Technical Center, Atlantic City, NJ (2005 – 2012). Remediation engineering task leader for operation and maintenance of treatment systems for approximately 5,000-acre CERCLA Superfund site at Areas B, D, 20A, 29, and Area 41. Assisted with operation and maintenance of the existing Central Treatment Plant (Pump and Treat System) to treat petroleum contaminated water. Provided innovative remediation enhancements, such as in-situ aerobic bioremediation of petroleum compounds and reductive dechlorination of chlorinated solvents, contaminated soil removal, vapor extraction, groundwater and soil investigations, GIS mapping and support, groundwater modeling, and routine regulatory interaction.

Phase I Environmental Site Assessment
G57 Gated Spillway Facility
PIN #s 4942-01-00-0990 (portion) and 4942-02-00-1040 (portion)
Pompano Beach, Florida

Prepared for
South Florida Water Management District

Contract Number: 4600004507-WO14
Project Number: 60741079

August 20, 2025

Delivering a better world

Prepared for:

South Florida Water Management District
3301 Gun Club Road
West Palm Beach, Florida 33406

Prepared by:

AECOM
110 East Broward Boulevard
Suite 700
Fort Lauderdale, Florida 33301
USA
www.aecom.com

Copyright © 2025 by AECOM
All rights reserved. No part of this copyrighted work may be reproduced, distributed, or transmitted in any form or by any means without the prior written permission of AECOM.

Table of Contents

Executive Summary 5
1. Introduction 7
1.1 Purpose 7
1.2 Scope of Work 8
1.3 Study Limitations 8
1.4 Report Viability 9
1.5 Data Gaps 10
2. Site Description 12
2.1 Site Location and Parcel Description 12
2.2 Site Ownership 12
2.3 Site Visit 12
2.3.1 Site and Facility Description 12
2.3.2 Surrounding Properties 13
2.3.3 Petroleum Products and Hazardous Materials 13
2.3.4 Hazardous Waste 13
2.3.5 Polychlorinated Biphenyls 13
2.3.6 Aboveground Storage Tanks 13
2.3.7 Underground Storage Tanks 13
2.3.8 Solid Waste 14
2.3.9 Water 14
2.3.10 Wastewater 14
2.3.11 Stormwater 14
2.3.12 Heating and Cooling 14
3. Environmental Setting 15
3.1 Topography 15
3.2 Soil/Geology 15
3.3 Groundwater/Hydrology 15
4. Site and Area History 16
4.1 Subject Property 16
4.2 Adjoining Properties and Surrounding Area 16
4.3 Previously Prepared Environmental Reports 17
5. Database and Records Review 18
5.1 User Provided Information 18
5.2 Land Title and Judicial Records for Environmental Liens and Activity and Use Limitations 18
5.3 Database Information 18
5.3.1 Subject Property 18
5.3.2 Surrounding Sites 19
5.4 Vapor Encroachment Screening 20
5.4.1 Subject Property 21
5.4.2 Off-site 21
5.5 Agency File Review 21
5.5.1 Local 21
5.5.2 County 22
5.5.3 State 22
5.5.4 Federal 22

Copyright © 2025 by AECOM
All rights reserved. No part of this copyrighted work may be reproduced, distributed, or transmitted in any form or by any means without the prior written permission of AECOM.

6. Findings and Opinions 23
6.1 Recognized Environmental Conditions 23
6.2 Controlled Recognized Environmental Conditions 23
6.3 Historical Recognized Environmental Conditions 23
6.4 Vapor Encroachment Conditions 23
6.5 De Minimis Conditions 24
6.6 Significant Data Gaps 24
7. Conclusions 25
8. Environmental Professional Statement 26
9. References 27
9.1 Persons Interviewed 27
9.2 Agencies Contacted 27
9.3 Documents Reviewed 27
Appendix A Photographs 30
Appendix B Supporting Documentation 31
Appendix C Environmental Database Report 32
Appendix D Qualifications 33

List of Appendices

Appendix A Photographs

Appendix B Supporting Documentation

Appendix C Environmental Database Report

Appendix D Qualifications

List of Figures

1. Site Location Map

2. Site Plan

Copyright © 2025 by AECOM
All rights reserved. No part of this copyrighted work may be reproduced, distributed, or transmitted in any form or by any means without the prior written permission of AECOM.

Executive Summary

South Florida Water Management District (SFWMD) authorized with AECOM Technical Services, Inc. (AECOM) to perform a Phase I Environmental Site Assessment (Phase I ESA) of the G57 Gated Spillway Facility identified by Broward County Parcel Identification Numbers (PINs) 4942-01-00-0990 (portion) and 4942-02-00-1040 (portion), Pompano Beach, Broward County, Florida (subject property). This Phase I ESA was performed in general conformance with the scope and limitations of ASTM International, Designation: E1527-21, Standard Practice for Environmental Site Assessments: Phase I Environmental Site Assessment Process (ASTM E1527-21). Exceptions to, or deletions from, this practice are described in this report.

The site visits occurred on January 10, 2025 (exterior portions and surrounding area) and January 22, 2025 (interior of onsite buildings). The subject property consists of approximately 4.5-acres of land and canal situated on portions of two separate parcels identified by Broward County PIN's 4942-01-00-0990 and 4942-02-00-1040, and located in Pompano Beach, Broward County, Florida. The subject property is a narrow, elongated rectangular-shaped tract of land and canal, that includes a gated spillway structure, G57, situated within the Pompano Canal, and two (2) control buildings that house electrical equipment used to operate the water control structure. The gated spillway structure is not manned, and the operations are automatically controlled. The subject property can be accessed from multiple points, including South Dixie Highway, Southwest 1st Avenue, and Cypress Road along the southern property boundary and West Atlantic Boulevard and Southeast 3rd Avenue along the northern boundary. One (1) underground storage tank (UST) containing propane of unknown capacity was observed adjacent to the site buildings during the site reconnaissance. Additionally, two (2) stilling wells that automatically record surface water elevations at a frequency the SFWMD designates were observed on the north side of the Pompano Canal, on the eastern portion of the subject property. One well was observed east of the spillway structure and the other was observed west of the spillway structure. No visual evidence of potable water wells, monitoring wells, dry wells, clarifiers, septic tanks, or leach fields were identified on the subject property.

The subject property is located in a mixed-use area including residential and commercial properties within the city of Pompano Beach. Multiple roads bisect the subject property. Dixie Highway and the Florida East Coast (FEC) Railway bisect the western portion of the subject property, and Southwest 1st Avenue/Northeast 1st Avenue bisect the central portion of the subject property. Cypress Road/Northeast 2nd Avenue bisect the eastern portion of the subject property. The subject property is bordered to the north by East Atlantic Boulevard followed by various commercial properties, such as Miami Grill, Pompano Pharmacy, a car wash, and a church. The subject property is bordered to the northeast by Bill Keith Community Park and a Dunkin Donuts restaurant followed by East Atlantic Boulevard. The subject property is bordered to the east by the Pompano Canal and residential properties. The subject property is bordered to the south by residential properties, Pompano Beach Cultural Center, and the City of Pompano Beach City Hall. The subject property is bordered to the west by the Pompano Canal and residential properties. One (1) gas station, Orion Fuels, was observed adjacent north of the subject property and a former dry cleaner, Hanners Cleaners, was observed adjacent northwest of the subject property. Additional information is provided in Section 5.3.2.

AECOM's historical research indicates that the subject property was developed with the Pompano Canal from at least 1947. From at least 1958, an apparent barrier is depicted at the east end of the Pompano Canal. This portion of the site remains unchanged until at least 1992, when the gated spillway structure is depicted. By at least 1992 historical aerial photograph depicts the central portion of the canal had been modified with a culvert, backfilled, and covered with paved parking and a park. From at least 1992, the Pompano Canal remained in its current configuration (as observed during AECOM's site visit). The FEC Railway, bisecting the western portion of the subject property, is depicted from at least 1947 and has remained in its current configuration (as observed during AECOM's site visit). Additionally, there are three main thoroughfares that bisect the subject property. Dixie Highway, bisects the western portion of the subject property, parallel to the FEC Railway, is depicted from at least 1947. By at least 1973, road improvements, such as road widening are depicted. Southwest 1st Avenue, bisecting the central portion of the subject property, is depicted from at least 1947 and has remained in its current configuration (as observed during AECOM's site visit). Lastly, Cypress Road/Northeast 2nd Avenue are depicted from at least 1947 bisecting the eastern portion of the subject property. By at least 1958, the previously depicted bridge allowing Cypress

Copyright © 2025 by AECOM
All rights reserved. No part of this copyrighted work may be reproduced, distributed, or transmitted in any form or by any means without the prior written permission of AECOM.

Road/Northeast 2nd Avenue to cross the Pompano Canal has been removed. By at least 1968, a bridge allowing the roadway to cross the Pompano Canal is depicted and the roadway has remained in its current configuration (as observed during AECOM's site visit). No historical on-site or off-site sources of concern were identified during this assessment.

The subject property is listed in the Environmental Data Resource, Inc. (EDR) environmental database search report as part of a larger Pompano Beach Northwest Area Brownfield listing. The Pompano Beach Northwest Area is listed on the Brownfield database under Area ID BF069901000 with a resolution date of November 23, 1999, with no additional information provided. According to the Florida Department of Environmental Protection's (FDEP) Brownfields GeoViewer, accessed online on January 24, 2025, the western portion of the subject property is located within the limits of the Brownfield area. Brownfields are real property, the expansion, redevelopment, or reuse of which may be complicated by the presence, potential or perceived presence of a hazardous substance, pollutant, or contaminant. A Brownfield area does not imply contamination; the environmental status of sites within a Brownfield area can only be evaluated by environmental assessments. This Brownfield listing does not in itself constitute a recognized environmental condition (REC). The subject property was not listed on any additional databases in the EDR environmental database report.

The following REC and VEC was identified during this assessment:

- Hanners Cleaners, Florida DEP DSCP D08, Hanner & Sons Inc, 209 West Atlantic Boulevard, is located approximately 140 feet north of the subject property. This site is listed on the Superfund Enterprise Management System (SEMS), Leaking UST (LUST), UST, Priority Cleaners, Resource Conservation and Recovery Act (RCRA) Non Generators/No Longer Regulated (NLR), Per- and Polyfluoroalkyl Substances (PFAS), Cleanup Sites, Dry Cleaners, Division of Waste Management Contamination (DWM Contam), Broward County Early Detection Incentive Environmental Assessment Remediation (EDIEAR), and Environmental Restoration Integrated Cleanup (ERIC) Waste Cleanup databases with Facility IDs FLD030753008, 9063877, 9601962 and ERIC_4221. The facility operated as a drycleaner since at least 1963 through 1989. A preliminary contamination assessment was conducted for the Hanners Cleaners site and adjoining former Chevron station in 1989, due to a previous geotechnical soil boring that noted solvent odors. This assessment indicated chlorinated solvents in the groundwater in excess of Groundwater Cleanup Target Levels (GCTLs) and elevated Photoionization Detector (PID) readings in soil borings, ranging from 4 parts per million (ppm) to 3,500 ppm. Petroleum hydrocarbons were also detected in exceedance of GCTLs during subsequent investigations conducted in the early 1990s. This site was accepted into the Drycleaning Solvent Cleanup Program on April 9, 1997. Remedial activities such as source removal, soil vapor extraction, chemical oxidation, and bioremediation were conducted at the site. The site received an NFA status March 18, 2005, in regard to the petroleum discharge. Natural Attenuation Monitoring (NAM) for chlorinated solvents started in September 2008 and is currently being completed. Furthermore, PFAS monitoring began in June 2023 with results indicating PFAS contaminants onsite. Results of the latest groundwater sampling event conducted in June 2024, reported volatile organic compounds (VOCs) in excess of the FDEP GCTLs and PFAS in excess of the Provisional GCTL (PGCTL). Continuation of annual groundwater monitoring for chlorinated VOCs was recommended, as well as expanded PFAS monitoring. The groundwater flow direction was recorded to the southwest during the latest sampling event, towards the subject property. Given the presence of chlorinated solvents and PFAS in groundwater and the groundwater flow direction is moving towards the subject property, this listing is considered a REC and a VEC.

Copyright © 2025 by AECOM
All rights reserved. No part of this copyrighted work may be reproduced, distributed, or transmitted in any form or by any means without the prior written permission of AECOM.

1. Introduction

1.1 Purpose

This Phase I Environmental Site Assessment (Phase I ESA) was performed pursuant to AECOM Technical Services, Inc. (AECOM's) written proposal, dated October 30, 2024, and Contract No. 4600004507-Work Order No. 14 for the G57 Gated Spillway Facility identified by Broward County Parcel Identification Numbers (PINs) 4942-01-00-0990 (portion) and 4942-02-00-1040 (portion), Pompano Beach, Broward County, Florida (herein referred to as the "subject property"). This assessment was performed in advance of the potential spillway improvements at the subject property.

The purpose of this Phase I ESA is to provide the client with information for use in evaluating recognized environmental conditions (RECs) associated with the subject property. Per ASTM International, Designation: E1527-21, Standard Practice for Environmental Site Assessments: Phase I Environmental Site Assessment Process (ASTM E1527-21), potential findings can include RECs, historical RECs (HRECs), controlled RECs (CRECs), de minimis conditions (DMCs) and significant data gaps as follows:

- A REC is defined by the ASTM standard as "(1) the presence of hazardous substances or petroleum products in, on, or at the subject property due to a release to the environment; (2) the likely presence of hazardous substances or petroleum products in, on, or at the subject property due to a release or likely release to the environment; or (3) the presence of hazardous substances or petroleum products in, on, or at the subject property under conditions that pose a material threat of a future release to the environment." The term includes hazardous substances or petroleum products even under conditions in compliance with laws.
- A HREC is defined as a previous release of hazardous substances or petroleum products affecting the subject property that has been addressed to the satisfaction of the applicable regulatory authority and meeting unrestricted use criteria established by a regulatory authority or authorities without subjecting the subject property to any required controls.
- A CREC is defined as a recognized environmental condition affecting the subject property that has been addressed to the satisfaction of the applicable regulatory authority or authorities with hazardous substances or petroleum products allowed to remain in place subject to the implementation of required controls (activity and use limitations or other property use limitations).
- DMCs are conditions related to a release that generally do not present a threat to human health or the environment and generally would not be subject to enforcement action if brought to the attention of the appropriate governmental agencies.
- A significant data gap is a data gap that affects the ability of the environmental professional to identify a REC.

In addition, a Tier 1 vapor encroachment screening (VES) is completed as part of this assessment. This screening is conducted in general accordance with ASTM International, Designation: E2600-22, Standard Guide for Vapor Encroachment Screening on Property Involved in Real Estate Transactions dated May 2022 (ASTM E2600-22). The objective of the VES is to evaluate if a vapor encroachment condition (VEC) exists or if a VEC does not exist.

This Phase I ESA is based on a review of existing conditions, reported pre-existing conditions, and observed operations at the subject property and adjacent properties.

Copyright © 2025 by AECOM
All rights reserved. No part of this copyrighted work may be reproduced, distributed, or transmitted in any form or by any means without the prior written permission of AECOM.

1.2 Scope of Work

The Phase I ESA included a site visit, interviews, regulatory research, historical review, and a review and an environmental database analysis of the subject property. In conducting the Phase I ESA, AECOM assessed the subject property for visible signs of possible contamination, researched public records for the subject property and adjacent properties (as applicable), and conducted interviews with persons knowledgeable about the subject property. Non-Scope Services per ASTM E1527-21 including, but not limited to, asbestos, lead paint, radon, floodplains and wetlands were not included in the scope of work. On April 17, 2024, EPA signed the final rule 20 to designate perfluorooctanoic acid (PFOA) and perfluorooctanesulfonic acid (PFOS) collectively identified as per- and polyfluoroalkyl substances (PFAS) as hazardous substances under section 102(a) of CERCLA. This designation allows EPA to use its CERCLA enforcement authorities, as appropriate and where relevant statutory elements are met, which could shift the cost burden of CERCLA response costs from the Superfund to Potentially Responsible Parties (PRPs). As such, PFAS, is now considered part of the ASTM standard scope and is included in this scope of work.

This project was performed in general accordance with ASTM E1527-21 and AECOM's proposal, dated October 30, 2024. Conclusions reached in this report are based upon the assessment performed and are subject to limitations set forth in Sections 1.3, 1.4, and 1.5 below.

1.3 Study Limitations

This report describes the results of AECOM's Phase I ESA to identify the presence of conditions materially affecting the subject facility and/or property within the limits of the established scope of work as described in our proposal.

As with any due diligence assessment, there is a certain degree of dependence upon oral information provided by facility or site representatives, which is not readily verifiable through visual observations or supported by any available written documentation. AECOM shall not be held responsible for conditions or consequences arising from relevant facts that were concealed, withheld, or not fully disclosed by facility or site representatives at the time this assessment was performed. In addition, the findings and opinions expressed in this report are subject to certain conditions and assumptions, which are noted in the report. Any party reviewing the findings of the report must carefully review and consider all such conditions and assumptions.

This report and all field data and notes were gathered and/or prepared by AECOM in accordance with the agreed upon scope of work and generally accepted engineering and scientific practice in effect at the time of AECOM's assessment of the subject property. The statements, findings and opinions contained in this report are only intended to give approximations of the environmental conditions at the subject property.

As specified in ASTM E1527-21, it is incumbent that the client and any other parties who review and rely upon this report understand the following inherent conditions surrounding any Phase I ESA:

- Uncertainty Not Eliminated - No ESA can wholly eliminate uncertainty regarding the potential for RECs in connection with a subject property. Performance of this practice is intended to reduce, but not eliminate, uncertainty regarding the potential for RECs in connection with a subject property, and this practice recognizes reasonable limits of time and cost. (Section 4.5.1 of ASTM E1527-21)
- Not Exhaustive - "All appropriate inquiries" does not mean an exhaustive assessment of a property. There is a point at which the cost of information or the time required to gather it outweighs the usefulness of the information and, in fact, may be a material detriment to the orderly completion of transactions. One of the purposes of this practice is to identify a balance between the competing goals of limiting the costs and time demands inherent in performing an ESA and the reduction of uncertainty about unknown conditions resulting from additional information. (Section 4.5.2 of ASTM E1527-21)
- Comparison with Subsequent Inquiry – It should not be concluded or assumed that an investigation was not AAI merely because the inquiry did not identify RECs in connection with a subject property. ESAs must be evaluated based on the reasonableness of judgments made at the time and under the circumstances in which they were made. Subsequent ESAs should not be considered valid standards to judge the

Copyright © 2025 by AECOM
All rights reserved. No part of this copyrighted work may be reproduced, distributed, or transmitted in any form or by any means without the prior written permission of AECOM.

appropriateness of any prior assessment based on hindsight, new information, use of developing technology or analytical techniques, or other factors. (Section 4.5.4 of ASTM E1527-21)

A similar set of inherent limitations exist in cases where the Phase I ESA included a screening-level assessment of vapor migration or vapor encroachment; such an assessment is a required part of a Phase I ESA when ASTM E1527-21 is employed. According to ASTM E2600-22, the following limitations apply:

- Uncertainty Not Eliminated in Screening - No VES can wholly eliminate uncertainty regarding the identifications of VECs in connection with the target property. Screening is intended to reduce, but not eliminate, uncertainty regarding whether or not a VEC exists in connection with the property. (Section 4.5.1 of ASTM E2600-22)
- Not Exhaustive - The guide is not meant to be an exhaustive screening. There is a point at which the cost of information obtained, or the time required to gather it outweighs the usefulness of the information and, in fact, may be a material detriment to the orderly completion of real estate transactions. One of the purposes of this guide is to identify a balance between the competing goals of limiting the costs and time demands inherent in performing a VES and the reduction of uncertainty about unknown conditions resulting from additional information. (Section 4.5.2 of ASTM E2600-22)
- Comparison with Subsequent Investigations - It should not be concluded or assumed that an investigation was not adequate because the investigation did not identify VECs in connection with a property. The VES must be evaluated based on the reasonableness of judgments made at the time and under the circumstances in which they were made. Subsequent VESs should not be considered valid bases to judge the appropriateness of any prior screening if based on hindsight, new information, use of developing technology or analytical techniques, or similar factors. (Section 4.5.4 of ASTM E2600-22)

This report was prepared pursuant to an agreement between SFWMD (Client) and AECOM and is for the exclusive use of the Client. No other party is entitled to rely on the conclusions, observations, specifications, or data contained herein without first obtaining AECOM's written consent and provided any such party signs an AECOM-generated Reliance Letter. A third party's signing of the AECOM Reliance Letter and AECOM's written consent are conditions precedent to any additional use or reliance on this report.

The passage of time may result in changes in technology, economic conditions, site variations, or regulatory provisions, which would render the report inaccurate. Reliance on this report after the date of issuance as an accurate representation of current site conditions shall be at the user's sole risk.

1.4 Report Viability

According to ASTM E1527-21, an ESA "meeting or exceeding this practice is presumed to be viable when it is conducted within 180 days of acquisition of the subject property (or, for transactions not involving an acquisition such as a lease or refinance, the date of the intended transaction). The dates of the components presented in 4.6.2(i), (iii), (iv), and (v) for interviews, review of government records, visual inspections, and declaration by environmental professional, shall be identified in the report. Completion of searches for recorded environmental cleanup liens (4.6.2(ii)) is a user responsibility; however, if the user has engaged the environmental professional to conduct these searches, then that date shall also be identified in the report." The table below lists the dates of completion for pertinent components of this Phase I ESA.

Component	Date of Issuance/Completion
Interviews with Owners, Operators and Occupants	January 22, 2025
Environmental Database Report	November 1, 2024
Visual Inspection of the Subject Property and Adjoining Properties	January 10 and 22, 2025
Declaration by Environmental Professional	August 20, 2025
Issuance of Report	August 20, 2025

Copyright © 2025 by AECOM
All rights reserved. No part of this copyrighted work may be reproduced, distributed, or transmitted in any form or by any means without the prior written permission of AECOM.

Report Viability Expiration Date*	April 30, 2025

* The 180-day viability date is based on the earliest referenced component noted in the table above.

1.5 Data Gaps

Per ASTM E1527-21:

- A data gap is defined as a lack of or inability to obtain information required by this practice despite good faith efforts by the environmental professional to gather such information.
- A data gap is considered a significant data gap if other information and/or professional experience raises reasonable concerns involving the effects of that data gap on the ability of the environmental professional to render an opinion regarding whether conditions exist that are indicative of RECs or CRECs.

The following data gaps (to include site-specific limitations) were encountered during the course of this assessment:

- Approximately 20% of the subject property is covered by water; therefore, not all areas were able to be observed/assessed. Based on the use of this portion of the subject property and a review of historical documents, this particular site-related limiting condition is not expected to have a significant limitation to this assessment.
- During the site visit, AECOM did not access the roofs of the control buildings. AECOM's evaluation of the subject property focused on areas where hazardous substances are handled. The site contact did not report any hazardous substances associated with the roof. Based on this information, this particular site-related limiting condition is not expected to have a significant limitation to this assessment.
- As specified in the agreed upon scope of work, a title search and environmental lien search were not conducted as part of this Phase I ESA. The user was not aware of environmental liens or activity use limitations (AULs) that have been placed on the subject property. Based upon historical data collected from other sources, this data gap is not expected to be significant so that it would impact the results of this assessment.
- A data failure was encountered in determining the historical use of the subject property. The earliest source of historical information reasonably ascertainable within the time frame of this report in which usage could be determined was an aerial photograph from 1947. At the time of the photograph, the subject property appeared to be a canal with bridged roads crossing the canal (a developed use per ASTM E1527-21). Therefore, the ASTM E1527-21 requirement to determine all obvious uses of the property from the present back to the property's first obvious developed use, or back to 1940, whichever is earlier, could not be achieved. However, based upon the identified agricultural land use, it is unlikely that there had been significant prior development; therefore, this data failure is not expected to be significant so that it would impact the results of this assessment.
- It should be noted that not all standard historical sources, as defined per ASTM E1527-21, were reviewed as part of this assessment. In addition to recorded land title records, building department records were not reviewed. Based on information provided from the remaining standard historical sources, additional historical information obtained from building department records would not likely have assisted in meeting the historical use requirement; therefore, this data gap is not expected to be significant so that it would impact the results of this assessment.
- Per ASTM E1527-21, past owners, operators, and occupants of the subject property who are likely to have material information regarding the potential for contamination at the subject property shall be contacted to the extent that they can be identified and that the information likely to be obtained is not duplicative of information already obtained from other sources. AECOM was unable to interview past owners and/or operators at the subject property. However, based upon historical data collected from other sources, this data gap is not expected to be significant so that it would impact the results of this assessment.

Copyright © 2025 by AECOM
All rights reserved. No part of this copyrighted work may be reproduced, distributed, or transmitted in any form or by any means without the prior written permission of AECOM.

- Per the agreed scope-of-work and ASTM E1527-21, information related to certain site-specific items should be provided by the Phase I ESA report user to AECOM. To assist the user in gathering information that may be material to identifying RECs, AECOM provided the Client (the users) with the User Questionnaire from ASTM E1527-21; at this time the completed form has not been returned for inclusion in this report. However, this data gap is not expected to represent a significant data gap to this investigation, given the historical use of the subject property as a restaurant.
- AECOM submitted a Public Records Request (PRR) to the Pompano Beach Fire Rescue and the Florida Department of Environmental Protection (FDEP) to determine if they have files related to a historical hazardous materials release that may have occurred at the subject property. As of the date of this report, a response to AECOM's PRR has not been received. Based on AECOM's research to date, AECOM does not anticipate the response (if any) from the Pompano Beach Fire Rescue or FDEP to our PRR will significantly alter the conclusions or recommendations of this report. However, if information is received from this PRR that significantly impacts the conclusions of this report, this information will be forwarded upon receipt.

Copyright © 2025 by AECOM
All rights reserved. No part of this copyrighted work may be reproduced, distributed, or transmitted in any form or by any means without the prior written permission of AECOM.

2. Site Description

2.1 Site Location and Parcel Description

The subject property consists of 4.5-acres of land and canal situated on portions of two separate parcels identified by Broward County PIN's 4942-01-00-0990 and 4942-02-00-1040, located in Pompano Beach, Broward County, Florida. The subject property is a narrow, elongated irregular-shaped tract of land and canal, that includes a gated spillway structure, G57, that is situated within the Pompano Canal, and two (2) control buildings that house electrical equipment used to operate the water control structure. The subject property can be accessed from multiple points, including South Dixie Highway, Southwest 1st Avenue, and Cypress Road, along the southern property boundary and West Atlantic Boulevard and Southeast 3rd Avenue along the northern boundary.

The subject property occupies portions of two separate parcels of land and canal that are designated by the Broward County Property Appraiser with PIN's 4942-01-00-0990 and 4942-02-00-104. The approximate location of the subject property is illustrated on Figure 1 - Site Location Map and the property cards for the subject property are attached in Appendix B of the report.

2.2 Site Ownership

According to the Broward County Property Appraiser's records, the subject property is owned by SFWMD.

2.3 Site Visit

Ms. Kelsey Esteves and Mr. Matthew Schlak with AECOM visited the subject property on January 10, 2025, and Ms. Esteves visited the subject property again on January 22, 2025. The initial site visit included a visual inspection of the exterior portions of the subject property and the surrounding area. During the initial site visit, the AECOM team was accompanied by Mr. Josh Feltner, Leasing & Real Estate Support – Environmental Science Unit, of the SFWMD. During this visit, the onsite structures were inaccessible. As a result, a follow up visit was conducted in order to observe the interior of the buildings. During the January 22, 2025, site visit, Ms. Esteves was accompanied by Mr. Feltner to subject property buildings. Site-related limiting conditions encountered during this assessment were previously summarized in Section 1.5.

The site visit methodology consisted of walking over accessible areas of the subject property, including the building interiors and exteriors, the perimeter, and the portions of the surrounding area. The following sections summarize the results of the site visit.

2.3.1 Site and Facility Description

The subject property is a narrow, elongated irregular-shaped tract of land and canal that includes a gated spillway structure, G57, situated within the Pompano Canal, and two (2) control buildings that house electrical equipment used to operate the water control structure. The gated spillway structure is not manned, and the operations are automatically controlled. The eastern and western portions of the subject property are occupied by the Pompano Canal.

The onsite structure is a reinforced concrete, gated spillway, with discharge controlled by two stem-operated, vertical lift gates. Operation of the gates is automatically controlled so that the gate operating system opens or closes the gates in accordance with the operational criteria.

During the site visit, one (1) underground storage tank (UST) containing an unknown quantity of propane was observed adjacent east of the control buildings. Additionally, two (2) stilling wells that automatically record surface water elevations at a frequency the SFWMD designates were observed on the north side of the Pompano Canal. One stilling well was observed east of the spillway and the other was observed west of the spillway, both on the eastern portion of the subject property. No visual evidence of potable water wells, monitoring wells, dry wells, clarifiers, septic tanks, or leach fields were identified on the subject property. No visual evidence of discolored soil, water, or unusual vegetative conditions or odors was identified during the site visit. In addition, no visual evidence

Copyright © 2025 by AECOM
All rights reserved. No part of this copyrighted work may be reproduced, distributed, or transmitted in any form or by any means without the prior written permission of AECOM.

of significant corrosion was identified on the floors or walls of the spillway structure or control buildings of the subject property. The general layout of the subject property is illustrated on Figure 2 - Site Plan and Representative Site Photographs are provided in Appendix A.

2.3.2 Surrounding Properties

The subject property is located in a mixed-use area including residential and commercial properties within the city of Pompano Beach. Multiple roads bisect the subject property. Dixie Highway and the Florida East Coast (FEC) Railway bisect the western portion of the subject property. Southwest 1st Avenue/Northeast 1st Avenue bisect the central portion of the subject property. Cypress Road/Northeast 2nd Avenue bisect the eastern portion of the subject property. The subject property is bordered to the north by Northwest 31st Avenue/East Atlantic Boulevard followed by various commercial properties, such as Miami Grill, Pompano Pharmacy, Orion Fuels (gas station) and a car wash. The subject property is bordered to the northeast by Bill Keith Community Park and a Dunkin Donuts restaurant. The subject property is bordered to the east by the Pompano Canal and residential properties. The subject property is bordered to the south by residential properties, Pompano Beach Cultural Center, and the City of Pompano Beach City Hall. The subject property is bordered to the west by the Pompano Canal.

AECOM identified a gasoline service station, Orion Fuels, and a former dry cleaner, Hanners Cleaners, within the immediate vicinity (500 feet) of the subject property. More information is provided in Section 5.3.2. In addition, no sensitive receptors (i.e., day care centers, schools, hospitals, water bodies) were identified as being located adjacent to the subject property.

2.3.3 Petroleum Products and Hazardous Materials

No petroleum products or hazardous materials use, or storage was observed at the subject property. Staining or visual evidence of a hazardous materials release was not observed at the time of the site visit.

2.3.4 Hazardous Waste

No evidence of hazardous waste generation was observed at the subject property, and the site contact reported no such activities. In addition, the subject property was not listed as a generator of hazardous waste in the site-specific database report.

2.3.5 Polychlorinated Biphenyls

Polychlorinated biphenyl (PCB)-containing dielectric fluids have been widely used as coolants and lubricants in transformers, capacitors, and other electric equipment due to their insulating and nonflammable properties. Based on the use of the site, PCBs are not expected to be present on-site.

No other hydraulic equipment (transformers, trash compactors, lifts) was identified on the subject property. The on-site loading docks are manually operated.

2.3.6 Aboveground Storage Tanks

Aboveground storage tanks (ASTs) were not observed on the subject property during the site visit. Mr. Hobbs indicated that no ASTs are located on the subject property or have historically been located on the subject property. In addition, no ASTs were listed in the site-specific environmental database report reviewed by AECOM or otherwise identified during AECOM's review of historical aerial photographs.

2.3.7 Underground Storage Tanks

One (1) UST containing an unknown quantity of propane was observed next to the onsite gated spillway structure on the northeastern portion of the subject property. Due to the nature of propane (gas at normal temperature and pressure), this propane storage is not considered a significant concern.

Copyright © 2025 by AECOM
All rights reserved. No part of this copyrighted work may be reproduced, distributed, or transmitted in any form or by any means without the prior written permission of AECOM.

2.3.8 Solid Waste

Based on the lack of activities on-site, no solid waste is expected to be generated at the subject property. However, miscellaneous trash such as metal cans and plastic bottles were observed on the eastern portion of the subject property. No evidence of oil or hazardous materials were observed in the vicinity of these discarded items and no evidence of a release was identified; therefore, the inappropriate disposal of these items is not considered a REC.

2.3.9 Water

Municipal water is not currently provided to the subject property. No potable water wells were observed at the subject property or reported by the site contact to be present on-site.

2.3.10 Wastewater

Due to the lack of activities on-site, no wastewater is currently generated on the subject property.

2.3.11 Stormwater

Stormwater from the subject property appears to drain via sheet flow to the stormwater drains located throughout the subject property. The subject property is connected to the municipal stormwater sewer system. No staining was observed in the vicinity of the storm drains.

2.3.12 Heating and Cooling

The on-site spillway structure and control building are not equipped with heating or cooling services.

Copyright © 2025 by AECOM
All rights reserved. No part of this copyrighted work may be reproduced, distributed, or transmitted in any form or by any means without the prior written permission of AECOM.

3. Environmental Setting

3.1 Topography

The United States Geological Survey (USGS) 7.5-minute topographic maps of Pompano Beach, Boca Raton, West Dixie Bend and Fort Lauderdale North, Florida quadrangles and a review of the Google Earth application indicate that the subject property elevation ranges from approximately 0 to 4 feet above mean sea level (amsl). Approximately 0.82 acres of the 4.5-acre site consist of the Pompano Canal. However, the remaining subject property areas are developed and surface water runoff from the subject property is likely diverted to man-made drainage systems.

3.2 Soil/Geology

Site-specific geologic information was not identified during the course of this assessment; however, according to state and regional geologic sources, the subject property lies within the Gold Coast – Florida Bay Physiographic District. This is the area of south and southeastward sluggish drainage from Lake Okeechobee. The rocks and sediment are Pleistocene aged and are largely limestones or limestone cap rocks. The site lies within the sub classification of the Southern Atlantic Coastal Strip Subdistrict. The subdistrict consists of a broad ridge underlain by sand and shelly sand that probably originated as a shoal. Very gentle slopes exist on the westward side. The eastern side is more complex having been subsequently modified by marine processes. Within the Southern Atlantic Coastal Strip are six (6) geologically distinct sections. The subject site lies within the Pompano-Fort Lauderdale Gap. This is an area with no detectable coastal ridge; the elevations are generally 10-12 feet amsl (UF, 1981).

Surface soils at the subject property are mapped as the Urban Land, Immokalee-Urban land complex and Immokalee find sand (USDA, 2015). Urban Land soils consist of areas that are more than 70 percent covered by airports, shopping centers, parking lots, large buildings, streets and sidewalks, and other structures, so that the natural soil is not readily observable. Unoccupied areas of this land type, mostly lawns, parks, vacant lots and playgrounds, consist of soils in the Hallandale, Margate, Immokalee, and Basinger series that have been altered by fill material spread on the surface to an average thickness of about 12 inches. These unoccupied areas are in tracts too small to be mapped separately. The fill is mostly sandy material, some of which contains limestone and shell fragments. Immokalee fine sands are nearly level, deep, poorly drained soil on broad, low ridges that has a well-defined layer coated with organic matter at a depth of 30 inches or more. The Immokalee-Urban land complex consists of Immokalee fine sand and Urban land. The areas of these components are so intermixed or so small that separation at the scale of mapping is impractical. The open land consists of nearly level, poorly drained Immokalee soils that have been modified in most places by spreading sandy material on the surface of the soil to an average thickness of about 12 inches but ranging from about 6 to 20 inches. About 10 percent of the Immokalee soils have not been modified. The original soil below the fill material is Immokalee fine sand. Immokalee soils are a nearly level, deep, poorly drained soil on broad, low ridges that has a well-defined layer coated with organic matter at a depth of 30 inches or more. Immokalee soils are on flatwoods and low broad flats on marine terraces. Slopes range from 0 to 2 percent. It is on broad, low ridges in the eastern part of Broward County (USDA, 1981).

3.3 Groundwater/Hydrology

Site-specific hydrologic information was not identified during the course of this assessment. Based on topography and geologic conditions, uppermost groundwater likely occurs within 3 to 4 feet of the ground surface at the subject property (USGS, 1995). Uppermost groundwater flow direction likely follows local topography generally southeast and towards the Pompano Canal. It should be noted that the actual depth and flow direction of groundwater beneath the subject property cannot be determined without site-specific groundwater monitoring well data.

Copyright © 2025 by AECOM
All rights reserved. No part of this copyrighted work may be reproduced, distributed, or transmitted in any form or by any means without the prior written permission of AECOM.

4. Site and Area History

Historical information for the subject property and surrounding properties is based on AECOM's review and analysis of the following historical sources:

- Sanborn Maps dated 1924, 1939 and 1950;
- Aerial photographs dated 1947, 1958, 1961, 1968, 1973, 1976, 1981, 1988, 1992, 1995, 1999, 2007, 2010, 2015, and 2019;
- Google Earth aerial images dated 1995, 1999, 2002 through 2008, and 2010 through 2012, and 2014 through 2024;
- Topographic maps dated 1949, 1962, 1969, 1973, 1983, 1995, 2012, 2015, 2018, and 2021;
- City directories for the years 1948, 1955, 1957, 1958, 1961, 1962, 1975, 1980, 1985, 1990, 1992, 1995, 1999, 2000, 2005, 2010, 2014, 2017, and 2020;

Building Department records were not reviewed during the course of this assessment. Copies of the historical documents/reports are provided in Appendix B.

4.1 Subject Property

AECOM's historical research indicates that the subject property was developed with the Pompano Canal from at least 1947. From at least 1958, an apparent barrier is depicted at the east end of the Pompano Canal. This portion of the site remains unchanged until at least 1992, when the gated spillway structure is depicted. By at least 1992 historical aerial photograph depicts the central portion of the canal had been modified with a culvert, backfilled, and covered with paved parking and a park. From at least 1992, the Pompano Canal remained in its current configuration (as observed during AECOM's site visit). The FEC Railway, bisecting the western portion of the subject property, is depicted from at least 1947 and has remained in its current configuration (as observed during AECOM's site visit). Additionally, there are three main thoroughfares that bisect the subject property. Dixie Highway, bisects the western portion of the subject property, parallel to the FEC Railway, is depicted from at least 1947. By at least 1973, road improvements, such as road widening are depicted. Southwest 1st Avenue, bisecting the central portion of the subject property, is depicted from at least 1947 and has remained in its current configuration (as observed during AECOM's site visit). Lastly, Cypress Road/Northeast 2nd Avenue are depicted from at least 1947 bisecting the eastern portion of the subject property. By at least 1958, the previously depicted bridge allowing Cypress Road/Northeast 2nd Avenue to cross the Pompano Canal has been removed. By at least 1968, a bridge allowing the roadway to cross the Pompano Canal is depicted and the roadway has remained in its current configuration (as observed during AECOM's site visit). No historical on-site or off-site sources of concern were identified during this assessment.

4.2 Adjoining Properties and Surrounding Area

According to the 1924 Sanborn Map, the FEC Railway extends from the subject property north. Ocean Drive (present-day Atlantic Boulevard) is depicted, and various buildings are also depicted north of Atlantic Boulevard, throughout the northern adjoining property. The Sanborn identifies a few buildings, such as the Methodist Church and a Baptist Church; however, the remaining buildings are unknown. In the 1939 Sanborn Map, Dixie Highway is depicted west of the FEC Railway and Northeast 1st Avenue is depicted east of the FEC Railway. Additionally, a filling station (present day Orion Fuels), depicted on the northeast corner of Atlantic Boulevard and Northeast 1st Avenue. By at least 1958, additional development of commercial buildings is depicted north of Atlantic Boulevard and east of the FEC Railway. By at least 1968, additional development of commercial buildings is depicted north of Atlantic Boulevard. By at least 1992, a small, commercial building adjacent east of the FEC Railway and north of Atlantic Boulevard has been razed. By at least 1999, a building adjacent west to Dixie Highway and north of Atlantic

Copyright © 2025 by AECOM
All rights reserved. No part of this copyrighted work may be reproduced, distributed, or transmitted in any form or by any means without the prior written permission of AECOM.

Boulevard has been razed. Since at least 1999, this area has remained in its current configuration (as observed during AECOM's site visit).

The Pompano Canal extends east, southeast from the subject property in the 1947 historical aerial photograph. Vegetated land is depicted south of the canal and residential homes are depicted north of the canal. By at least 1958, the canal has been widened and at least two finger canals extending south of the Pompano Canal are depicted. Additionally, a single-family home residential development is depicted south of the canal. By at least 1961, three finger canals are depicted. By at least 1973, the previously depicted residential homes have been removed, and the present-day townhouse complex is depicted north of the canal. By at least 1988, paved parking and apparent commercial offices are depicted east of the townhouse complex. The area remained generally unchanged until circa 2014, when construction activities are depicted; and by 2017, the present-day marina and multitenant residences are depicted east of the townhouse complex.

Historic maps and aerial photographs depict the area south of the subject property developed with the FEC Railway and three thoroughfares (Dixie Highway, Southwest 1st Avenue and Cypress Road), which extend south from the subject property. Vegetated land and at least five buildings are depicted in the 1947 historical aerial photograph. According to the 1939 and 1950 Sanborn maps, the southcentral building, east of Southwest 1st Avenue, is a post office. In the 1958 historical aerial photograph, various buildings and paved parking areas are depicted in the southcentral portion of the adjoining property. Residential homes and vegetated land are depicted on the southwest portion of the southern adjoining property. Residential homes and row crops are depicted on the southeast portion of the southern adjoining property. By at least 1968, the widening of Cypress Road is depicted. By at least 1973, additional buildings are depicted on the southcentral area of the southern adjoining property. The previously depicted residential homes in the southeast area have been replaced with an apartment complex. Additional residential homes are depicted on the southwest portion of the southern adjoining property. By at least 1981, apartment buildings are depicted on the southwest portion of the southern adjoining property. By at least 1992, the southcentral area has been redeveloped with the present-day City of Pompano Beach City Hall building. By at least 2008, the former post office and surrounding buildings in the southeast central area of the southern adjoining property are no longer depicted. By at least 2016, construction activities are depicted in this area and by at least 2017, the construction has been completed, and the present-day Pompano Beach Cultural Center and associated parking areas are depicted.

The Pompano Canal extends west from the subject property in the 1947 historical aerial photograph. The canal remains unchanged from at least 1947 to at least 1968. In the1973 historical aerial photograph, widening of the Pompano Canal is depicted. This area remained unchanged until circa 2010. The previously depicted vegetation on the north side of the canal bank has been replaced with apparent concrete. Since at least 2010, this area has remained in its current configuration (as observed during AECOM's site visit).

No historical off-site sources of concern were identified.

4.3 Previously Prepared Environmental Reports

AECOM inquired about existing environmental reports associated with the subject property. Previously prepared environmental reports were not identified during this assessment, nor were they provided by the Client for review.

Copyright © 2025 by AECOM
All rights reserved. No part of this copyrighted work may be reproduced, distributed, or transmitted in any form or by any means without the prior written permission of AECOM.

5. Database and Records Review

5.1 User Provided Information

Section 6 of ASTM E1527-21 states that certain tasks, which will help to determine the possibility of RECs associated with the subject property, are generally conducted by the Phase I ESA report user. This includes the following: reviewing title records for environmental liens or activity and land use limitations and considering awareness of any specialized knowledge (e.g., information about previous ownership or environmental litigation), experience related to RECs at the subject property, or significant reduction in the purchase price of the subject property. Per the agreed scope-of-work, information related to these items should be provided by the Phase I ESA report user to AECOM. To assist the user in gathering information that may be material to identifying RECs, AECOM has provided the Client (the users) with the User Questionnaire from ASTM E1527-21; however, at this time the completed form has not been returned for inclusion in this report. This data gap is not expected to represent a significant limitation to this investigation based on other documentation reviewed as part of the Phase I ESA.

5.2 Land Title and Judicial Records for Environmental Liens and Activity and Use Limitations

Information pertaining to chain-of-title, environmental liens or activity and use limitation was not provided to AECOM by the User (i.e., the client), nor was AECOM contracted to obtain information pertaining to chain-of-title, environmental liens or activity and use limitations.

5.3 Database Information

In accordance with the scope of work and ASTM E1527-21, a search of various governmental databases was conducted by EDR. The site-specific environmental database report was reviewed to evaluate if soil and or groundwater from on-site and/or off-site sources of concern has the potential to impact the subject property. The database abbreviations are provided in the site-specific environmental database report. It should be noted that this information is reported as AECOM received it from EDR, which in turn reports information as it is provided in various government databases. It is not possible for either AECOM or EDR to verify the accuracy or completeness of information contained in these databases. However, the use of and reliance on this information is a generally accepted practice in the conduct of environmental due diligence.

The database report includes various reports detailing database information for each of the sites identified/geocoded within the specified radius. One (1) additional site was identified within the database report; however, EDR was not able to map this site to a specific location due to insufficient/contradicting address information. This site was included in the database report as an "orphan" site. Based upon AECOM's review, there does not appear to be significant concerns associated with this orphan sites. A summary of AECOM's review and analysis of the site-specific environmental database report is presented below. A copy of the database report is provided in Appendix C.

Based on AECOM's research, the subject property is not located on or within a 1-mile radius of tribal lands.

5.3.1 Subject Property

The subject property is listed in the EDR environmental database search report as part of a larger Pompano Beach Northwest Area Brownfield listing. The Pompano Beach Northwest Area is listed on the Brownfield database under Area ID BF069901000 with a resolution date of November 23, 1999, with no additional information provided. According to the FDEP's Brownfields GeoViewer, accessed online on January 24, 2025, the western portion of the subject property is located within the limits of the Brownfield area. Brownfields are real property, the expansion, redevelopment, or reuse of which may be complicated by the presence, potential or perceived presence of a hazardous substance, pollutant, or contaminant. A Brownfield area does not imply contamination; the environmental status of sites within a Brownfield area can only be evaluated by environmental assessments. This

Copyright © 2025 by AECOM
All rights reserved. No part of this copyrighted work may be reproduced, distributed, or transmitted in any form or by any means without the prior written permission of AECOM.

Brownfield listing does not in itself constitute a REC. The subject property was not listed on any additional databases in the EDR environmental database report.

5.3.2 Surrounding Sites

According to the environmental database report, numerous sites (over 20) were identified within their respective ASTM E1527-21 and/or EDR search distances from the subject property. Based on AECOM's review of these database listings, one (1) of the sites, discussed below, is expected to present a REC and a VEC to the subject property.

- Hanners Cleaners, Florida DEP DSCP D08, Hanner & Sons Inc, 209 West Atlantic Boulevard, is located approximately 140 feet north of the subject property. This site is listed on the Superfund Enterprise Management System (SEMS), Leaking UST (LUST), UST, Priority Cleaners, Resource Conservation and Recovery Act (RCRA) Non Generators/No Longer Regulated (NLR), Per- and Polyfluoroalkyl Substances (PFAS), Cleanup Sites, Dry Cleaners, Division of Waste Management Contamination (DWM Contam), Broward County Early Detection Incentive Environmental Assessment Remediation (EDIEAR), and Environmental Restoration Integrated Cleanup (ERIC) Waste Cleanup databases with Facility IDs FLD030753008, 9063877, 9601962 and ERIC_4221. The facility operated as a drycleaner since at least 1963 through 1989. A preliminary contamination assessment was conducted for the Hanners Cleaners site and adjoining former Chevron station in 1989, due to a previous geotechnical soil boring that noted solvent odors. This assessment indicated chlorinated solvents in the groundwater in excess of Groundwater Cleanup Target Levels (GCTLs) and elevated Photoionization Detector (PID) readings in soil borings, ranging from 4 parts per million (ppm) to 3,500 ppm. Petroleum hydrocarbons were also detected in exceedance of GCTLs during subsequent investigations conducted in the early 1990s. This site was accepted into the Drycleaning Solvent Cleanup Program on April 9, 1997. Remedial activities such as source removal, soil vapor extraction, chemical oxidation, and bioremediation were conducted at the site. The site received an NFA status March 18, 2005, in regard to the petroleum discharge. Natural Attenuation Monitoring (NAM) for chlorinated solvents started in September 2008 and is currently being completed. Furthermore, PFAS monitoring began in June 2023 with results indicating PFAS contaminants onsite. Results of the latest groundwater sampling event conducted in June 2024, reported volatile organic compounds (VOCs) in excess of the FDEP GCTLs and PFAS in excess of the Provisional GCTL (PGCTL). Continuation of annual groundwater monitoring for chlorinated VOCs was recommended, as well as expanded PFAS monitoring. The groundwater flow direction was recorded to the southwest during the latest sampling event, towards the subject property. Given the presence of chlorinated solvents and PFAS in groundwater and the groundwater flow direction is moving towards the subject property, this listing is considered a REC and a VEC.

- Hardy Bros Station, Hardy Bros Serv Stnt Inc, 220 East Atlantic Boulevard, is located adjacent northeast of the subject property. This site is listed on the LUST, UST, DWM Contam, and EDR Historical Auto databases with Facility ID 8502085 under the Early Detection Incentive (EDI) program. The EDR Historical Auto database documents this site as a gasoline service station from 1985 through 1991. Per the information available in the regulatory files, this facility previously maintained three (3) 4,000-gallon capacity USTs containing unleaded gasoline, two (2) 4,000-gallon capacity UST's containing leaded gasoline, one (1) 4,000-gallon capacity UST containing diesel, two (2) 550-gallon capacity USTs, one containing waste oil and the other containing kerosene. On July 25, 1988, a discharge was reported in the former tank pit area, as a result of manual testing of onsite monitoring wells. The source and quantity of the release was not determined. Source removal activities were completed in December 1990 and December 2006. Approximately 762 tons of contaminated soils were removed from the site and properly disposed of. According to a Site Assessment Report (SAR) dated December 15, 2005, petroleum impacted groundwater was identified within the former tank farm and was not migrating offsite. NAM was performed from April 2007 to January 2008. Four consecutive quarters of NAM reported contaminants of concern (COCs) below applicable GCTLs. A Site Rehabilitation Completion Report (SRCR) and Well Abandonment Report was prepared and approved by the FDEP on May 28, 2008, granting No Further Action (NFA) status for the July 1988 EDI discharge. Since this facility has been remediated to the satisfaction of the FDEP and the facility's current regulatory status is listed as in compliance, this listing is not considered a REC to the subject property, in AECOM's opinion.

Copyright © 2025 by AECOM
All rights reserved. No part of this copyrighted work may be reproduced, distributed, or transmitted in any form or by any means without the prior written permission of AECOM.

- City of Pompano, 101 Southwest 1st Avenue, is located adjacent south of the subject property. This site is listed on the UST, Financial Assurance and Broward County Hazardous Materials (HM) databases. According to the available information reviewed, this facility maintains a 1,000-gallon capacity UST containing diesel fuel to power an emergency generator. According to the most recent FDEP Storage Tank Inspection Report, this facility's regulatory status is listed as "in compliance". The Financial Assurance and Broward County HM databases are compliance related. Given the lack of documented discharge and its current regulatory status, this listing is not considered a REC to the subject property, in AECOM's opinion.

- OMAC Real Estate, LLC/Harry's Texaco, (present-day Orion Fuels), 101 East Atlantic Boulevard, is located approximately 149 feet north of the subject property. This site is listed on the LUST, UST, DWM Contam, Financial Assurance, and Broward Co. HM databases identified with Facility ID 8502776. According to the available information reviewed, this facility previously maintained one (1) 12,000-gallon capacity UST containing leaded gasoline; two (2) 10,000-gallon capacity USTs, one containing diesel fuel and the other containing unleaded gasoline; and one (1) 550 -gallon capacity UST containing waste oil. An Early Detection Incentive Program letter dated August 17, 1987, stated a discharge occurred with no additional details. Previous assessment included the installation and sampling of seven (7) groundwater monitoring wells and screening soils with an Organic Vapor Analyzer (OVA) flame ionization detector. The results from the assessment indicated that petroleum hydrocarbons were not detected above their applicable GCTLs, and hydrocarbon vapors were not detected in the screened soils. No Fruther Action was recommended, and according to FDEP correspondence dated March 15, 1989, the site received NFA status and a Site Rehabilitation Completion Order (SRCO). The former USTs have been removed. Furthermore, the most recent Storage Tank Site Inspection Report, states this facility currently maintains two (2) 20,000-gallon USTs and lists this facility regulatory status as "in compliance". Since this facility has been remediated to the satisfaction of FDEP and its current regulatory status is listed as in compliance, this listing is not considered a REC to the subject property, in AECOM's opinion.

- Pompano Beach Replacement Library and Civic Campus, 128-140 Southwest 1st Avenue and 132 Southwest 1st Terrace, is located approximately 191 feet south of the subject property. This site is listed on the LUST, UST, DWM Contam, and Financial Assurance databases identified with Facility IDs 9805718 and ERIC_8604. According to the available regulatory information reviewed, this area was formerly occupied by an automobile maintenance facility, a former gas station, and Watson Plumbing. These facilities formerly maintained six (6) USTs, three (3) 3,000-gallon USTs and three (3) 500-gallon USTs, that were closed in place. In 2008, during the demolition of the former buildings, the USTs were discovered and properly removed from the site. During this time, petroleum hydrocarbon impacts to soil and groundwater were encountered. Previous assessments completed at these sites included the installation of soil borings to collect soil and groundwater samples; ground penetrating radar to locate potential underground sources of petroleum contaminants such as vents, USTs, or underground piping; and source removal activities. The contamination was delineated and confined within the boundaries of these sites. The sites received an SRCO and NFA status on December 29, 2010. Since the site has been remediated to the satisfaction of the Broward County Pollution Prevention, Remediation, and Air Quality Division, this listing is not considered a REC to the subject property, in AECOM's opinion.

- Exxon Station, 220 South Dixie Highway, is located approximately 1,530 feet southwest of the subject property. This site is listed on the LUST, UST, Cleanup Sites, DWM Contam, Broward Co. EDIEAR, Financial Assurance and Broward County HM databases. According to EDR, the distance to the subject is 202 feet west northwest of the subject property. However, after a review of the available information, this site is approximately 1,530 southwest of the subject property. Given the distance to the subject property, this listing is not considered a REC to the subject property, in AECOM's opinion.

5.4 Vapor Encroachment Screening

AECOM conducted a Tier 1 VES as part of this assessment. This screening was conducted in general accordance with the ASTM E2600-22. The objective of the VES was to determine if a VEC exists or if a VEC does not exist.

Copyright © 2025 by AECOM
All rights reserved. No part of this copyrighted work may be reproduced, distributed, or transmitted in any form or by any means without the prior written permission of AECOM.

5.4.1 Subject Property

No on-site sources of vapor encroachment (e.g., UST, contaminated soil, groundwater plume, etc.) were identified during this assessment. Based on this information, a VEC due to an on-site source does not appear to exist.

5.4.2 Off-site

To conduct the VES of the nearby area, AECOM conducted a detailed review and analysis of the site-specific environmental database report with particular focus on the follow two types of sites:

1. Off-site properties that are impacted by chlorinated volatile organic compounds (CVOCs) and/or semi-volatile-organic compounds (SVOCs) and are located within approximately 1,750 feet of the subject property, and
2. Off-site properties that are impacted by petroleum hydrocarbons and are located within approximately 525 feet of the subject property.

The following paragraph summarizes the results of AECOM's VES of the nearby area.

A review of the site-specific environmental database indicates that 2 CVOC/SVOC and 4 petroleum hydrocarbon impacted sites are located with the above-described radii of the subject property. However, 5 of the 6 sites can be ruled out due to their regulatory status (i.e., regulatory closure has been issued), media impacted (i.e., soil only), and/or topographical position from the subject property (i.e., down-gradient or cross-gradient). It is AECOM's opinion that a VEC at the subject property due to an off-site source does appear to exist. The following offsite VEC was identified during this assessment:

- Hanners Cleaners, Florida DEP DSCP D08, Hanner & Sons Inc, 209 West Atlantic Boulevard, is located approximately 140 feet north of the subject property. This site is listed on the SEMS, LUST, UST, Priority Cleaners, RCRA Non Generators/NLR, PFAS, Cleanup Sites, Dry Cleaners, DWM Contam, Broward County EDIEAR, and ERIC Waste Cleanup databases with Facility IDs FLD030753008, 9063877, 9601962 and ERIC_4221. The facility operated as a drycleaner since at least 1963 through 1989. A preliminary contamination assessment was conducted for the Hanners Cleaners site and adjoining former Chevron station in 1989, due to a previous geotechnical soil boring that noted solvent odors. This assessment indicated chlorinated solvents in the groundwater in excess of GCTLs and elevated Photoionization Detector (PID) readings in soil borings, ranging from 4 ppm to 3,500 ppm. Petroleum hydrocarbons were also detected in exceedance of GCTLs during subsequent investigations conducted in the early 1990s. This site was accepted into the Drycleaning Solvent Cleanup Program on April 9, 1997. Remedial activities such as source removal, soil vapor extraction, chemical oxidation, and bioremediation were conducted at the site. The site received an NFA status March 18, 2005, in regard to the petroleum discharge. NAM for chlorinated solvents started in September 2008 and is currently being completed. Furthermore, PFAS monitoring began June 2023 with results indicating the presence of PFAS contaminates onsite. Results of the latest groundwater sampling event conducted in June 2024, reported VOCs in exceedance of the FDEP GCTLs and PFAS in exceedance of the PGCTL. Continued annual groundwater monitoring for chlorinated VOCs was recommended, as well as expanded PFAS monitoring. The groundwater flow direction was recorded to the southwest during the latest sampling event, towards the subject property. Given the presence of chlorinated solvents and PFAS in groundwater and the groundwater flow direction is moving towards the subject property, this listing is considered a REC and a VEC.

5.5 Agency File Review

5.5.1 Local

AECOM submitted a Public Records Request (PRR) to the Pompano Beach Fire Rescue on January 10, 2025, to determine if they have files related to a historical hazardous materials release that may have occurred at the subject property. As of the date of this report, a response to AECOM's PRR has not been received. Based on

Copyright © 2025 by AECOM
All rights reserved. No part of this copyrighted work may be reproduced, distributed, or transmitted in any form or by any means without the prior written permission of AECOM.

AECOM's research to date, AECOM does not anticipate the response (if any) from the Pompano Beach Fire Rescue to our PRR will significantly alter the conclusions or recommendations of this report. However, if information is received from this PRR that significantly impacts the conclusions of this report, this information will be forwarded upon receipt.

5.5.2 County

AECOM reviewed the Broward County Property Appraiser's online database for records pertaining to the subject property's physical and parcel addresses. No records were identified for the subject property physical and parcel addresses.

5.5.3 State

AECOM submitted a Public Records Request to the FDEP on February 4, 2025, for information pertaining to the generation, transportation, storage, treatment and/or disposal of hazardous waste as well as any historical petroleum or chemical releases, leaking petroleum tanks, environmental assessment activities, and/or notices of violation that may have occurred on the subject property. No information was received during the time frame of this assessment.

5.5.4 Federal

AECOM searched the United States Environmental Protection Agency's (US EPA's) Envirofacts and Superfund Enterprise Management System (SEMS) online databases. The SEMS database replaced the Comprehensive Environmental Response, Compensation and Liability Information System (CERCLIS) which has since been retired. SEMS includes the same data fields and content as CERCLIS. The Envirofacts database retrieves information obtained from 17 national systems, including the CERCLIS, Superfund program (NPL sites), hazardous waste sites, and potentially hazardous waste sites. The subject property was not listed on the Envirofacts or SEMS databases.

Copyright © 2025 by AECOM
All rights reserved. No part of this copyrighted work may be reproduced, distributed, or transmitted in any form or by any means without the prior written permission of AECOM.

6. Findings and Opinions

AECOM performed a Phase I ESA of the subject property in conformance with the scope and limitations of ASTM E1527-21, which meets the requirements of Title 40, Code of Federal Regulations Part 312 and is intended to constitute *all appropriate inquiry* for purposes of the landowner liability protections. Any exceptions to, or deletions from, this practice are described in Section 1.3 through 1.5 of this report.

The following sections summarize the findings of this Phase I ESA and the opinions of the environmental professional.

6.1 Recognized Environmental Conditions

The following REC was identified during this assessment:

- Hanners Cleaners, Florida DEP DSCP D08, Hanner & Sons Inc, 209 West Atlantic Boulevard, is located approximately 140 feet north of the subject property. This site is listed on the SEMS, LUST, UST, Priority Cleaners, RCRA Non Generators/NLR, PFAS, Cleanup Sites, Dry Cleaners, DWM Contam, Broward County EDIEAR, and ERIC Waste Cleanup databases with Facility IDs FLD030753008, 9063877, 9601962 and ERIC_4221. The facility operated as a drycleaner since at least 1963 through 1989. A preliminary contamination assessment was conducted for the Hanners Cleaners site and adjoining former Chevron station in 1989, due to a previous geotechnical soil boring that noted solvent odors. This assessment indicated chlorinated solvents in the groundwater in excess of GCTLs and elevated Photoionization Detector (PID) readings in soil borings, ranging from 4 ppm to 3,500 ppm. Petroleum hydrocarbons were also detected in exceedance of GCTLs during subsequent investigations conducted in the early 1990s. This site was accepted into the Drycleaning Solvent Cleanup Program on April 9, 1997. Remedial activities such as source removal, soil vapor extraction, chemical oxidation, and bioremediation were conducted at the site. The site received an NFA status March 18, 2005, in regard to the petroleum discharge. NAM for chlorinated solvents started in September 2008 and is currently being completed. Furthermore, PFAS monitoring began June 2023 with results indicating the presence of PFAS contaminates onsite. Results of the latest groundwater sampling event conducted in June 2024, reported VOCs in exceedance of the FDEP GCTLs and PFAS in exceedance of the PGCTL. Continued annual groundwater monitoring for chlorinated VOCs was recommended, as well as expanded PFAS monitoring. The groundwater flow direction was recorded to the southwest during the latest sampling event, towards the subject property. Given the presence of chlorinated solvents and PFAS in groundwater and the groundwater flow direction is moving towards the subject property, this listing is considered a REC and a VEC.

6.2 Controlled Recognized Environmental Conditions

Based on the above-described activities, no CRECs were identified in connection with the subject property.

6.3 Historical Recognized Environmental Conditions

Based on the above-described activities, no HRECs were identified in connection with the subject property.

6.4 Vapor Encroachment Conditions

The following VEC was identified during this assessment:

- Hanners Cleaners, Florida DEP DSCP D08, Hanner & Sons Inc, 209 West Atlantic Boulevard, is located approximately 140 feet north of the subject property. This site is listed on the SEMS, LUST, UST, Priority Cleaners, RCRA Non Generators/NLR, PFAS, Cleanup Sites, Dry Cleaners, DWM Contam, Broward County EDIEAR, and ERIC Waste Cleanup databases with Facility IDs FLD030753008, 9063877, 9601962 and ERIC_4221. The facility operated as a drycleaner since at least 1963 through 1989. A preliminary

Copyright © 2025 by AECOM
All rights reserved. No part of this copyrighted work may be reproduced, distributed, or transmitted in any form or by any means without the prior written permission of AECOM.

contamination assessment was conducted for the Hanners Cleaners site and adjoining former Chevron station in 1989, due to a previous geotechnical soil boring that noted solvent odors. This assessment indicated chlorinated solvents in the groundwater in excess of GCTLs and elevated Photoionization Detector (PID) readings in soil borings, ranging from 4 ppm to 3,500 ppm. Petroleum hydrocarbons were also detected in exceedance of GCTLs during subsequent investigations conducted in the early 1990s. This site was accepted into the Drycleaning Solvent Cleanup Program on April 9, 1997. Remedial activities such as source removal, soil vapor extraction, chemical oxidation, and bioremediation were conducted at the site. The site received an NFA status March 18, 2005, in regard to the petroleum discharge. NAM for chlorinated solvents started in September 2008 and is currently being completed. Furthermore, PFAS monitoring began June 2023 with results indicating the presence of PFAS contaminates onsite. Results of the latest groundwater sampling event conducted in June 2024, reported VOCs in exceedance of the FDEP GCTLs and PFAS in exceedance of the PGCTL. Continued annual groundwater monitoring for chlorinated VOCs was recommended, as well as expanded PFAS monitoring. The groundwater flow direction was recorded to the southwest during the latest sampling event, towards the subject property. Given the presence of chlorinated solvents and PFAS in groundwater and the groundwater flow direction is moving towards the subject property, this listing is considered a REC and a VEC.

6.5 De Minimis Conditions

Based on the above-described activities, no DMCs were identified in connection with the subject property.

6.6 Significant Data Gaps

ASTM E1527-21 requires the environmental professional document significant data gaps, as well as any exceptions to, or deletions from the ASTM Practice E1527-21. A significant data gap is a data gap that affects the ability of the environmental professional to identify a recognized environmental condition.

Based on the above-described activities, no significant data gaps were identified during this Phase I ESA.

Copyright © 2025 by AECOM
All rights reserved. No part of this copyrighted work may be reproduced, distributed, or transmitted in any form or by any means without the prior written permission of AECOM.

7. Conclusions

We have performed a Phase I Environmental Site Assessment in conformance with the scope and limitations of ASTM Practice E1527-21 of the G57 Gated Spillway Facility identified by Broward County PINs 4942-01-00-0990 (portion) and 4942-02-00-1040 (portion), Pompano Beach, Broward County, Florida, the subject property. Any exceptions to, or deletions from, this practice are described in Section 1.3 of this report. This assessment has revealed the following REC and VEC in connection with the subject property:

- Hanners Cleaners, Florida DEP DSCP D08, Hanner & Sons Inc, 209 West Atlantic Boulevard, is located approximately 140 feet north of the subject property. This site is listed on the SEMS, LUST, UST, Priority Cleaners, RCRA Non Generators/NLR, PFAS, Cleanup Sites, Dry Cleaners, DWM Contam, Broward County EDIEAR, and ERIC Waste Cleanup databases with Facility IDs FLD030753008, 9063877, 9601962 and ERIC_4221. The facility operated as a drycleaner since at least 1963 through 1989. A preliminary contamination assessment was conducted for the Hanners Cleaners site and adjoining former Chevron station in 1989, due to a previous geotechnical soil boring that noted solvent odors. This assessment indicated chlorinated solvents in the groundwater in excess of GCTLs and elevated Photoionization Detector (PID) readings in soil borings, ranging from 4 ppm to 3,500 ppm. Petroleum hydrocarbons were also detected in exceedance of GCTLs during subsequent investigations conducted in the early 1990s. This site was accepted into the Drycleaning Solvent Cleanup Program on April 9, 1997. Remedial activities such as source removal, soil vapor extraction, chemical oxidation, and bioremediation were conducted at the site. The site received an NFA status March 18, 2005, in regard to the petroleum discharge. NAM for chlorinated solvents started in September 2008 and is currently being completed. Furthermore, PFAS monitoring began June 2023 with results indicating the presence of PFAS contaminates onsite. Results of the latest groundwater sampling event conducted in June 2024, reported VOCs in exceedance of the FDEP GCTLs and PFAS in exceedance of the PGCTL. Continued annual groundwater monitoring for chlorinated VOCs was recommended, as well as expanded PFAS monitoring. The groundwater flow direction was recorded to the southwest during the latest sampling event, towards the subject property. Given the presence of chlorinated solvents and PFAS in groundwater and the groundwater flow direction is moving towards the subject property, this listing is considered a REC and a VEC.

Copyright © 2025 by AECOM
All rights reserved. No part of this copyrighted work may be reproduced, distributed, or transmitted in any form or by any means without the prior written permission of AECOM.

8. Environmental Professional Statement

Mr. Madabhushi was the Environmental Professional (EP) for this project. Mr. Madabhushi's EP statement is below and his resume is provided in Appendix D:

I declare that, to the best of my professional knowledge and belief, I meet the definition of an EP as defined in §312.10 of 40 Code of Federal Regulations (CFR) and that I have the specific qualifications based on education, training, and experience to assess a property of the nature, history, and setting of the subject property. I have developed and performed all the appropriate inquiries in conformance with the standards and practices set forth in 40 CFR Part 312.

Signature:  Date: August 20, 2025

Copyright © 2025 by AECOM
All rights reserved. No part of this copyrighted work may be reproduced, distributed, or transmitted in any form or by any means without the prior written permission of AECOM.

9. References

9.1 Persons Interviewed

Feltner, Josh, SFWMD, jfeltner@sfwmd.gov. Mr. Feltner provided site escort on January 22, 2025.

9.2 Agencies Contacted

Assessor parcel information, reviewed for Broward County, Florida at https://bcpa.net/homepage.asp. This information was reviewed online by Ms. Kelsey Esteves with AECOM on January 12, 2025.

Broward County ENVIROS database - https://dpep.broward.org/Enviros/default.aspx?PossePresentation=PermitLicenseSearch

Environmental Protection Agency CERCLIS database - http://www.epa.gov/enviro/facts/cerclis/search.html

Environmental Protection Agency Envirofacts database - http://www.epa.gov/enviro/

Environmental Protection Agency Superfund Enterprise Management System (SEMS) database, https://cumulis.epa.gov/supercpad/cursites/srchsites.cfm

Florida Department of Environmental Protection Brownfield GeoViewer, https://ca.dep.state.fl.us/mapdirect/?focus=brnflds . This information was reviewed online by Ms. Kelsey Esteves with AECOM on January 24, 2025.

Florida Department of Environmental Protection Nexus Information Portal - https://prodenv.dep.state.fl.us/DepNexus/public/searchPortal

Pompano Beach Fire Rescue, Fire Administration, 120 Southwest 3rd Street, Pompano Beach, Florida 33060, (954) 786-4510.

9.3 Documents Reviewed

ASTM E1527-21, Standard Practice for Environmental Site Assessments: Phase I Environmental Site Assessment Process, dated February 2023. www.astm.org

ASTM E2600-22, Standard Guide for Vapor Encroachment Screening on Property Involved in Real Estate Transactions, dated May 2022. www.astm.org

EDR 7.5 Minute Topographic Maps, prepared for SFWMD – G57 Spillway, Pompano Beach, Florida 33060, dated November 1, 2024. Inquiry number 7810791.4. Report prepared by Environmental Data Resources Inc., 6 Armstrong Road, Shelton, Connecticut 06484, (800) 352-0050, www.edrnet.com.

EDR Aerial Photos Decade Package prepared for SFWMD – G57 Spillway, Pompano Beach, Florida 33060, dated November 1, 2024. Inquiry number 7810791.8. Report prepared by Environmental Data Resources Inc., 6 Armstrong Road, Shelton, Connecticut 06484, (800) 352-0050, www.edrnet.com.

EDR City Directory Abstract prepared for SFWMD – G57 Spillway, Pompano Beach, Florida 33060, dated November 4, 2024. Inquiry number 7810791.5. Report prepared by Environmental Data Resources Inc., 6 Armstrong Road, Shelton, Connecticut 06484, (800) 352-0050, www.edrnet.com.

EDR Radius Map with GeoCheck®, prepared for SFWMD – G57 Spillway, Pompano Beach, Florida 33060, dated November 1, 2024. Inquiry number 7810791.2s. Report prepared by Environmental Data Resources Inc., 6 Armstrong Road, Shelton, Connecticut 06484, (800) 352-0050, www.edrnet.com.

Copyright © 2025 by AECOM
All rights reserved. No part of this copyrighted work may be reproduced, distributed, or transmitted in any form or by any means without the prior written permission of AECOM.

EDR Sanborn Map Report, prepared for SFWMD – G57 Spillway, Pompano Beach, Florida 33060, dated November 1, 2024. Inquiry number 7810791.3. Report prepared by Environmental Data Resources Inc., 6 Armstrong Road, Shelton, Connecticut 06484, (800) 352-0050, www.edrnet.com.

Google Earth website, www.google.earth.com. This information was reviewed online by Ms. Kelsey Esteves with AECOM on January 24, 2025.

Soil Survey of Broward County Florida: U.S. Department of Agriculture, Soil Conservation. Issued 1981.

The Physiographic Divisions of Florida: Cooperative Extension Service; University of Florida; Institute of Food & Agricultural Sciences; U.S. Department of Agriculture. 1981.

U.S. Environmental Protection Agency, Technical Guide For Addressing Petroleum Vapor Intrusion At Leaking Underground Storage Tank Sites dated June 2015, https://www.epa.gov/sites/production/files/2015-06/documents/pvi-guide-final-6-10-15.pdf

Web Soil Survey, U.S. Department of Agriculture, Natural Resources Conservation Service website - http://websoilsurvey.nrcs.usda.gov/app/

Copyright © 2025 by AECOM
All rights reserved. No part of this copyrighted work may be reproduced, distributed, or transmitted in any form or by any means without the prior written permission of AECOM.

Figures

Copyright © 2025 by AECOM
All rights reserved. No part of this copyrighted work may be reproduced, distributed, or transmitted in any form or by any means without the prior written permission of AECOM.

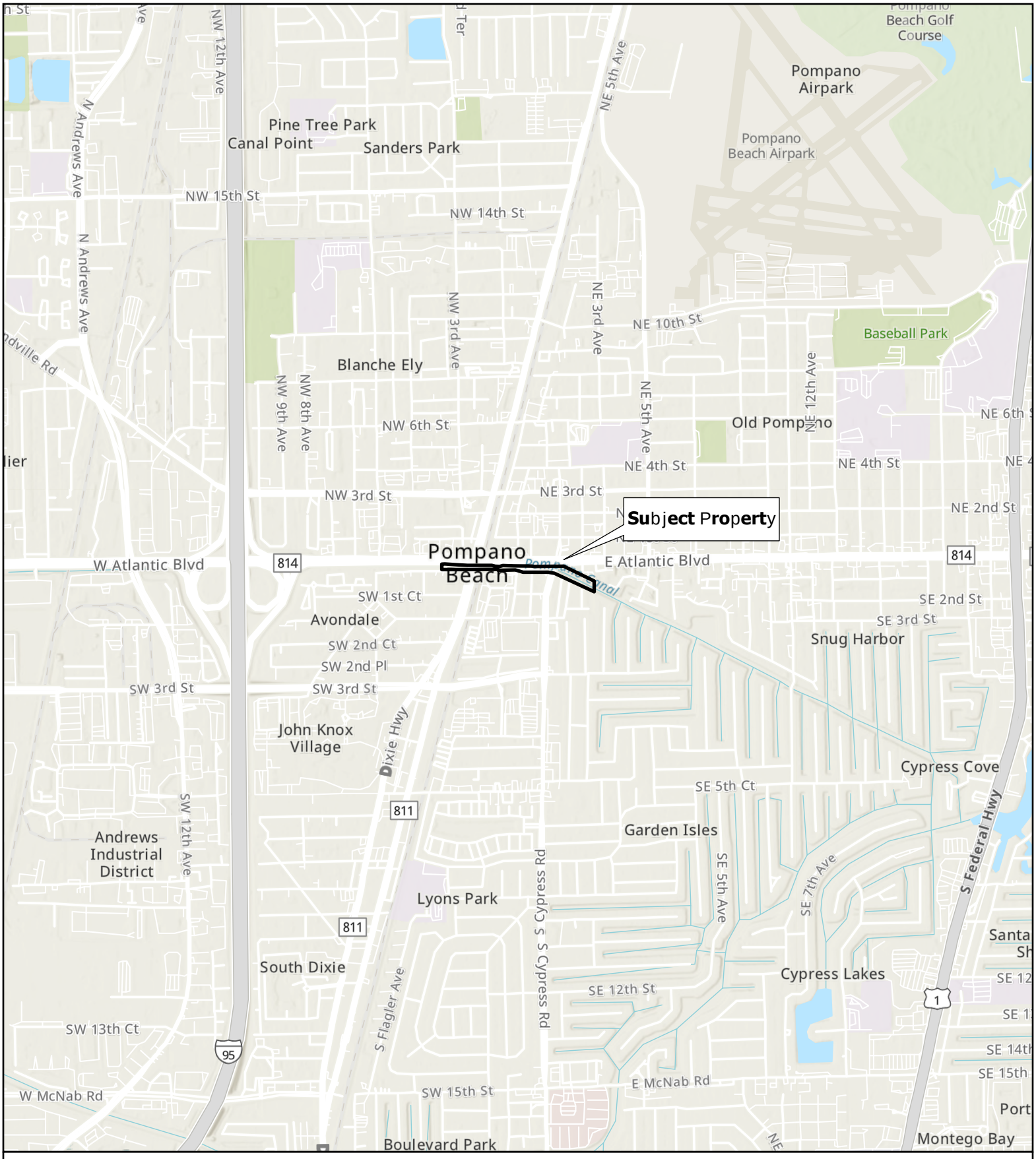

N

0 2,000 4,000

Feet

1 inch = 2,000 feet

Legend

Subject Property

DRAWN BY: SLW
CHECKED BY: KE
PROJECT NO.: 60741079
DATE: 2/6/2025

DATA SOURCE: ESRI (2024)

AECOM

Figure 1: Site Location Map

G57 Gated Spillway Facility

Parcel Identification No.'s 4942-01-00-0990 (portion) and 4942-02-00-1040 (portion)

Pompano Beach, Broward County, Florida

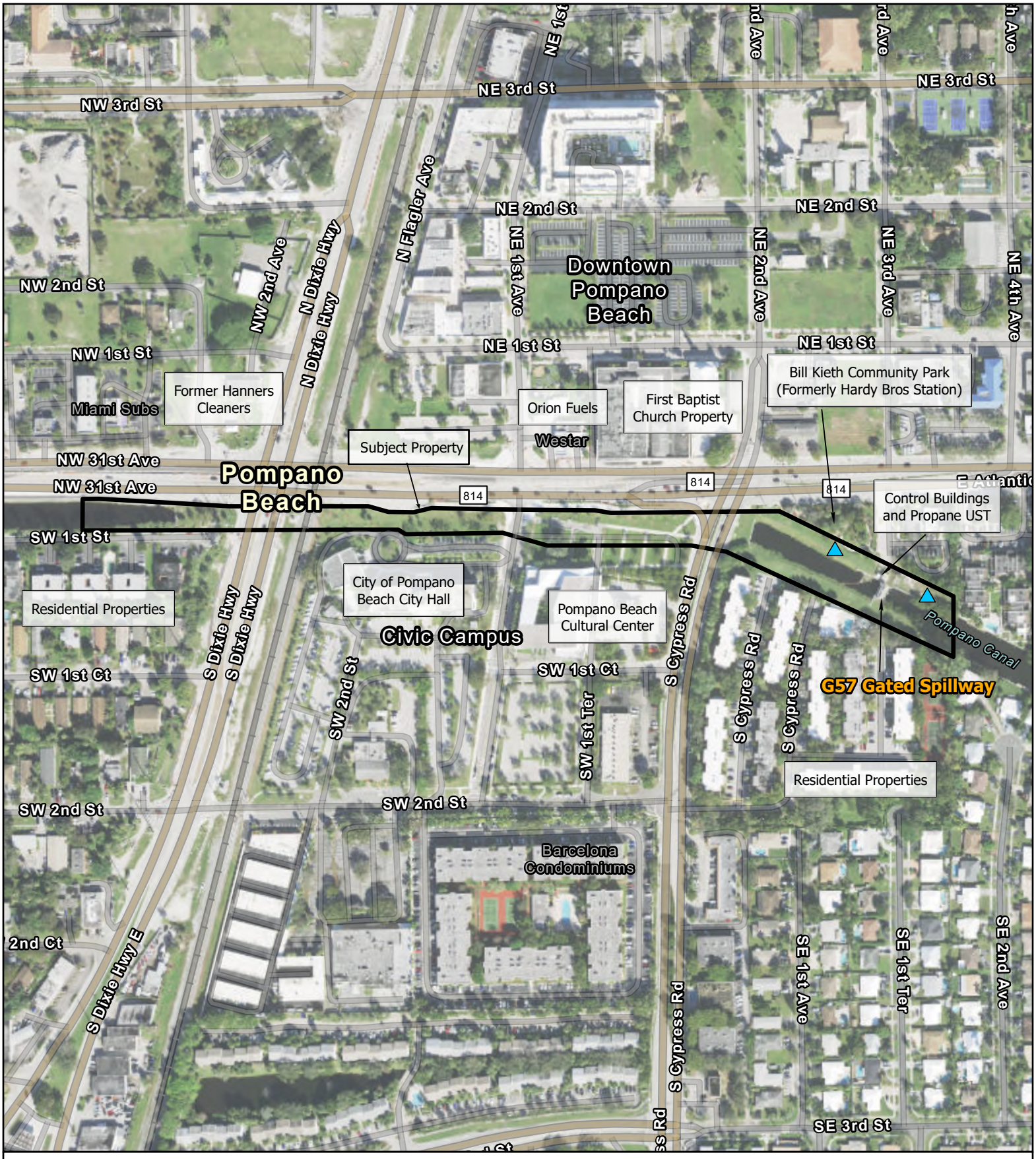

N

0 350 700

Feet

1 inch = 350 feet

Legend

- Subject Property
- Stilling Well

DRAWN BY: SLW
CHECKED BY: KE
PROJECT NO.: 60741079
DATE: 2/24/2025

DATA SOURCE: ESRI (2024)

AECOM

Figure 2: Site Plan

G57 Gated Spillway Facility
Parcel Identification No.'s 5042-06-00-0010 (portion) & 5042-06-00-0110 (portion)
Pompano Beach, Broward County, Florida

Appendix A Photographs

Copyright © 2025 by AECOM
All rights reserved. No part of this copyrighted work may be reproduced, distributed, or transmitted in any form or by any means without the prior written permission of AECOM.

AECOM

PHOTOGRAPHIC LOG

Facility Name:	Site Location:	Project No.
G57 Gated Spillway Facility	Pompano Beach, Broward County, Florida	60741079

Photo No.	Date:
1	01/10/25

Direction Photo Taken:

Southeast

Description:

View of two control buildings north of the G57 gated spillway structure located on the eastern portion of the subject property.



Photo No.	Date:
2	01/22/25

Direction Photo Taken:

Northeast

Description:

View of one (1) underground storage tank (UST) containing propane of an unknown capacity, located on the eastern portion of the subject property.



AECOM

PHOTOGRAPHIC LOG

Facility Name:	Site Location:	Project No.
G57 Gated Spillway Facility	Pompano Beach, Broward County, Florida	60741079

Photo No.	Date:
3	01/10/25

Direction Photo Taken:

Northwest

Description:

View of gated spillway structure, G57, located on the eastern portion of the subject property.



Photo No.	Date:
4	01/22/25

Direction Photo Taken:

Northwest

Description:

View of the electronic control panels located within one of the control buildings.



AECOM

PHOTOGRAPHIC LOG

Facility Name:	Site Location:	Project No.
G57 Gated Spillway Facility	Pompano Beach, Broward County, Florida	60741079

Photo No.	Date:
5	01/22/25

Direction Photo Taken:

North

Description:

View of an emergency generator powered by propane located within one of the control buildings.



Photo No.	Date:
6	01/10/25

Direction Photo Taken:

Southeast

Description:

View of the eastern portion of the Pompano Canal which runs east southeast to west through the subject property..



AECOM

PHOTOGRAPHIC LOG

Facility Name:	Site Location:	Project No.
G57 Gated Spillway Facility	Pompano Beach, Broward County, Florida	60741079

Photo No.	Date:
7	01/10/25

Direction Photo Taken:

Northwest

Description:

Additional view of the Pompano Canal, west of the G57 gated spillway structure.



Photo No.	Date:
8	01/10/25

Direction Photo Taken:

Northwest

Description:

View of a stilling well, located west of the G57 gated spillway structure and north of the Pompano Canal.



AECOM

PHOTOGRAPHIC LOG

Facility Name:	Site Location:	Project No.
G57 Gated Spillway Facility	Pompano Beach, Broward County, Florida	60741079

Photo No.	Date:
9	01/10/25

Direction Photo Taken:

West

Description:

View of the central portion of the subject property, consisting of paved walkways and grass. Pictured beyond is the Pompano Beach Cultural Center.



Photo No.	Date:
10	01/10/25

Direction Photo Taken:

Southeast

Description:

View of the northern extent of the subject property. Pictured is the Pompano Canal which runs east southeast to west through the subject property.



AECOM

PHOTOGRAPHIC LOG

Facility Name:	Site Location:	Project No.
G57 Gated Spillway Facility	Pompano Beach, Broward County, Florida	60741079

Photo No.	Date:
11	01/10/25

Direction Photo Taken:

Southwest

Description:

View of the Florida East Coast (FEC) Railway and Dixie Highway that bisect the western portion of the subject property..



Photo No.	Date:
12	01/10/25

Direction Photo Taken:

West/Northwest

Description:

View of Atlantic Boulevard located adjacent to the north of the subject property..



AECOM

PHOTOGRAPHIC LOG

Facility Name:	Site Location:	Project No.
G57 Gated Spillway Facility	Pompano Beach, Broward County, Florida	60741079

Photo No.	Date:
13	01/10/25

Direction Photo Taken:

West

Description:

View of the southern adjoining residential properties.



Photo No.	Date:
14	01/10/25

Direction Photo Taken:

South

Description:

View of the southern adjoining City of Pompano Beach City Hall.



AECOM

PHOTOGRAPHIC LOG

Facility Name:	Site Location:	Project No.
G57 Gated Spillway Facility	Pompano Beach, Broward County, Florida	60741079

Photo No.	Date:
15	01/10/25

Direction Photo Taken:

Southeast

Description:

View of Southeast 3rd Avenue followed by the Dunkin Donuts property, located northeast of the subject property.



Appendix B Supporting Documentation

Copyright © 2025 by AECOM
All rights reserved. No part of this copyrighted work may be reproduced, distributed, or transmitted in any form or by any means without the prior written permission of AECOM.

SFWMD - G57 Spillway

Pompano Beach

Pompano Beach, FL 33060

Inquiry Number: 7810791.8

November 01, 2024

The EDR Aerial Photo Decade Package

6 Armstrong Road, 4th floor
Shelton, CT 06484
Toll Free: 800.352.0050
www.edrnet.com

EDR Aerial Photo Decade Package

11/01/24

Site Name:

SFWMD - G57 Spillway
Pompano Beach
Pompano Beach, FL 33060
EDR Inquiry # 7810791.8

Client Name:

AECOM
7650 Corporate Center Drive
Miami, FL 33126
Contact: Kelsey Esteves

Environmental Data Resources, Inc. (EDR) Aerial Photo Decade Package is a screening tool designed to assist environmental professionals in evaluating potential liability on a target property resulting from past activities. EDR's professional researchers provide digitally reproduced historical aerial photographs, and when available, provide one photo per decade.

Search Results:

Year	Scale	Details	Source
2019	1"=500'	Flight Year: 2019	USDA/NAIP
2015	1"=500'	Flight Year: 2015	USDA/NAIP
2010	1"=500'	Flight Year: 2010	USDA/NAIP
2007	1"=500'	Flight Year: 2007	USDA/NAIP
1999	1"=500'	Acquisition Date: January 01, 1999	USGS/DOQQ
1995	1"=500'	Acquisition Date: January 01, 1995	USGS/DOQQ
1992	1"=500'	Flight Date: March 21, 1992	FDOT
1988	1"=500'	Flight Date: February 26, 1988	FDOT
1981	1"=500'	Flight Date: February 04, 1981	FDOT
1976	1"=500'	Flight Date: January 23, 1976	FDOT
1973	1"=500'	Flight Date: December 11, 1973	FDOT
1968	1"=500'	Flight Date: March 24, 1968	FDOT
1961	1"=500'	Flight Date: October 21, 1961	USGS
1958	1"=500'	Flight Date: December 19, 1958	FDOT
1947	1"=500'	Flight Date: March 26, 1947	U of FL

When delivered electronically by EDR, the aerial photo images included with this report are for ONE TIME USE ONLY. Further reproduction of these aerial photo images is prohibited without permission from EDR. For more information contact your EDR Account Executive.

Disclaimer - Copyright and Trademark Notice

This Report contains certain information obtained from a variety of public and other sources reasonably available to Environmental Data Resources, LLC. It cannot be concluded from this Report that coverage information for the target and surrounding properties does not exist from other sources. This Report is provided on an "AS IS", "AS AVAILABLE" basis. NO WARRANTY EXPRESS OR IMPLIED IS MADE WHATSOEVER IN CONNECTION WITH THIS REPORT. ENVIRONMENTAL DATA RESOURCES, LLC AND ITS SUBSIDIARIES, AFFILIATES AND THIRD PARTY SUPPLIERS DISCLAIM ALL WARRANTIES, OF ANY KIND OR NATURE, EXPRESS OR IMPLIED, ARISING OUT OF OR RELATED TO THIS REPORT OR ANY OF THE DATA AND INFORMATION PROVIDED IN THIS REPORT, INCLUDING WITHOUT LIMITATION, ANY WARRANTIES REGARDING ACCURACY, QUALITY, CORRECTNESS, COMPLETENESS, COMPREHENSIVENESS, SUITABILITY, MERCHANTABILITY, FITNESS FOR A PARTICULAR PURPOSE, TITLE, NON-INFRINGEMENT, MISAPPROPRIATION, OR OTHERWISE. ALL RISK IS ASSUMED BY THE USER. IN NO EVENT SHALL ENVIRONMENTAL DATA RESOURCES, LLC OR ITS SUBSIDIARIES, AFFILIATES OR THIRD PARTY SUPPLIERS BE LIABLE TO ANYONE FOR ANY DIRECT, INCIDENTAL, INDIRECT, SPECIAL, CONSEQUENTIAL OR OTHER DAMAGES OF ANY TYPE OR KIND (INCLUDING BUT NOT LIMITED TO LOSS OF PROFITS, LOSS OF USE, OR LOSS OF DATA), ARISING OUT OF OR IN ANY WAY CONNECTED WITH THIS REPORT OR ANY OF THE DATA AND INFORMATION PROVIDED IN THIS REPORT.

Any analyses, estimates, ratings, environmental risk levels, or risk codes provided in this Report are provided for illustrative purposes only, and are not intended to provide, nor should they be interpreted as providing any facts regarding, or prediction or forecast of, any environmental risk for any property. Only an assessment performed by a qualified environmental professional can provide findings, opinions or conclusions regarding the environmental risk or conditions in, on or at any property.

Copyright 2024 by Environmental Data Resources, Inc. All rights reserved. Reproduction in any media or format, in whole or in part, of any report or map of Environmental Data Resources, Inc., or its affiliates, is prohibited without prior written permission.

EDR and its logos (including Sanborn and Sanborn Map) are trademarks of Environmental Data Resources, LLC or its affiliates. All other trademarks used herein are the property of their respective owners.



INQUIRY #: 7810791.8

YEAR: 2019

= 500'

N

EDR


INQUIRY #: 7810791.8
YEAR: 2015
= 500'
N
EDR


INQUIRY #: 7810791.8
YEAR: 2010
= 500'
N
EDR


INQUIRY #: 7810791.8
YEAR: 2007
= 500'
N
EDR



INQUIRY #: 7810791.8

YEAR: 1999

= 500'

N

EDR


INQUIRY #: 7810791.8
YEAR: 1995
= 500'
N
EDR


INQUIRY #: 7810791.8
YEAR: 1992
= 500'
N
EDR

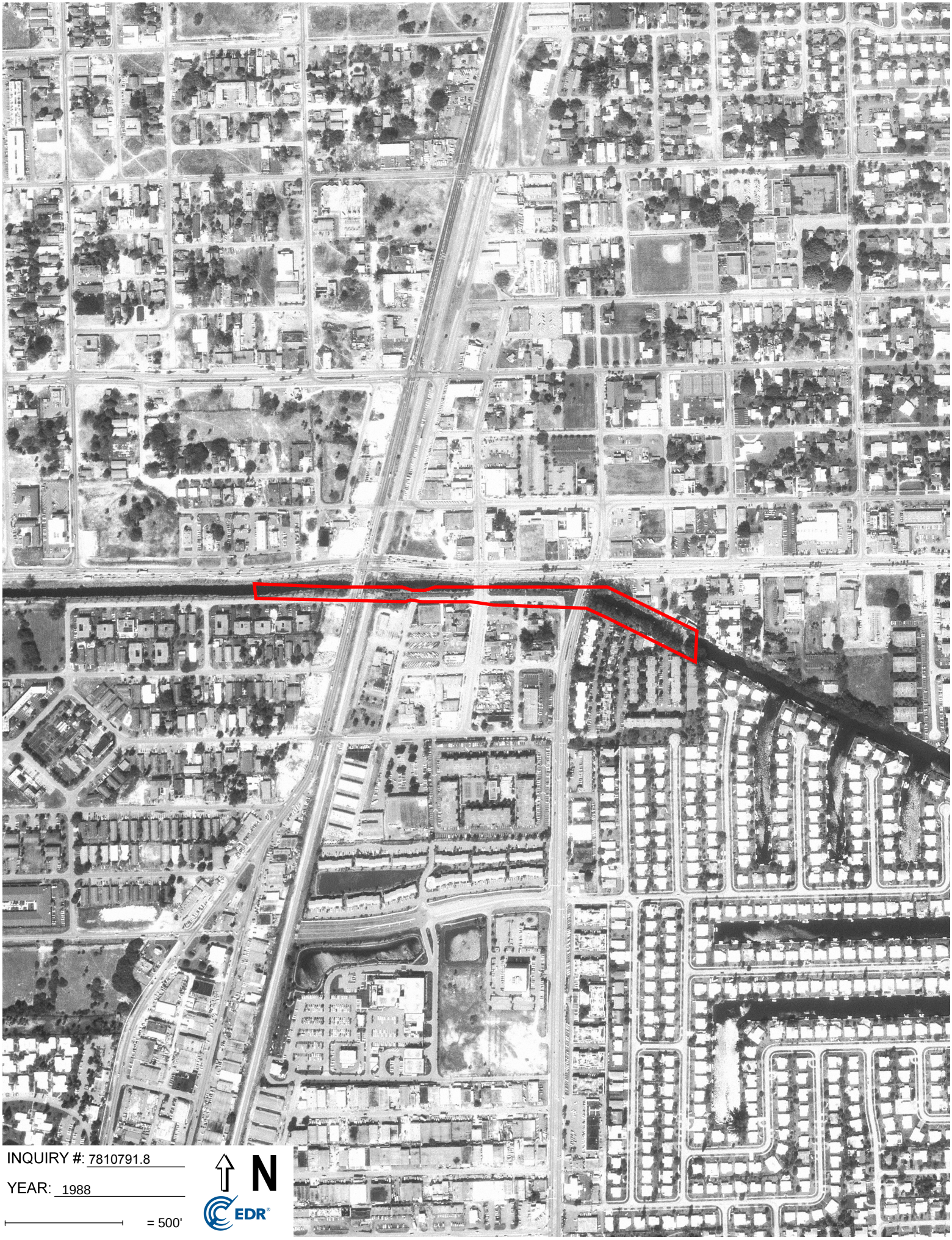

INQUIRY #: 7810791.8

YEAR: 1988

= 500'

N

EDR



INQUIRY #: 7810791.8

YEAR: 1981

= 500'

N

EDR


INQUIRY #: 7810791.8
YEAR: 1976
= 500'
N
EDR



INQUIRY #: 7810791.8

YEAR: 1973

= 500'

N

EDR



INQUIRY #: 7810791.8

YEAR: 1968

= 500'

N

EDR


INQUIRY #: 7810791.8
YEAR: 1961
= 500'
N
EDR



INQUIRY #: 7810791.8

YEAR: 1958

= 500'

N

EDR


INQUIRY #: 7810791.8
YEAR: 1947
= 500'
N
EDR

SFWMD - G57 Spillway

Pompano Beach

Pompano Beach, FL 33060

Inquiry Number: 7810791.4

November 01, 2024

EDR Historical Topo Map Report

with QuadMatch™

6 Armstrong Road, 4th floor
Shelton, CT 06484
Toll Free: 800.352.0050
www.edrnet.com

EDR Historical Topo Map Report

11/01/24

Site Name:	Client Name:
SFWMD - G57 Spillway	AECOM
Pompano Beach	7650 Corporate Center Drive
Pompano Beach, FL 33060	Miami, FL 33126
EDR Inquiry # 7810791.4	Contact: Kelsey Esteves

EDR Topographic Map Library has been searched by EDR and maps covering the target property location as provided by AECOM were identified for the years listed below. EDR's Historical Topo Map Report is designed to assist professionals in evaluating potential liability on a target property resulting from past activities. EDRs Historical Topo Map Report includes a search of a collection of public and private color historical topographic maps, dating back to the late 1800s.

Search Results:

P.O.# 60741079

Project: SFWMD - G57 - Spillway

Coordinates:

Latitude:	26.230851 26° 13' 51" North
Longitude:	-80.121525 -80° 7' 17" West
UTM Zone:	Zone 17 North
UTM X Meters:	587745.30
UTM Y Meters:	2901546.86
Elevation:	3.43' above sea level

Maps Provided:

2021	1962
2018	1949
2015	
2012	
1995	
1983	
1973	
1969	

Disclaimer - Copyright and Trademark Notice

This Report contains certain information obtained from a variety of public and other sources reasonably available to Environmental Data Resources, LLC. It cannot be concluded from this Report that coverage information for the target and surrounding properties does not exist from other sources. This Report is provided on an "AS IS", "AS AVAILABLE" basis. NO WARRANTY EXPRESS OR IMPLIED IS MADE WHATSOEVER IN CONNECTION WITH THIS REPORT. ENVIRONMENTAL DATA RESOURCES, LLC AND ITS SUBSIDIARIES, AFFILIATES AND THIRD PARTY SUPPLIERS DISCLAIM ALL WARRANTIES, OF ANY KIND OR NATURE, EXPRESS OR IMPLIED, ARISING OUT OF OR RELATED TO THIS REPORT OR ANY OF THE DATA AND INFORMATION PROVIDED IN THIS REPORT, INCLUDING WITHOUT LIMITATION, ANY WARRANTIES REGARDING ACCURACY, QUALITY, CORRECTNESS, COMPLETENESS, COMPREHENSIVENESS, SUITABILITY, MERCHANTABILITY, FITNESS FOR A PARTICULAR PURPOSE, TITLE, NON-INFRINGEMENT, MISAPPROPRIATION, OR OTHERWISE. ALL RISK IS ASSUMED BY THE USER. IN NO EVENT SHALL ENVIRONMENTAL DATA RESOURCES, LLC OR ITS SUBSIDIARIES, AFFILIATES OR THIRD PARTY SUPPLIERS BE LIABLE TO ANYONE FOR ANY DIRECT, INCIDENTAL, INDIRECT, SPECIAL, CONSEQUENTIAL OR OTHER DAMAGES OF ANY TYPE OR KIND (INCLUDING BUT NOT LIMITED TO LOSS OF PROFITS, LOSS OF USE, OR LOSS OF DATA), ARISING OUT OF OR IN ANY WAY CONNECTED WITH THIS REPORT OR ANY OF THE DATA AND INFORMATION PROVIDED IN THIS REPORT. Any analyses, estimates, ratings, environmental risk levels, or risk codes provided in this Report are provided for illustrative purposes only, and are not intended to provide, nor should they be interpreted as providing any facts regarding, or prediction or forecast of, any environmental risk for any property. Only an assessment performed by a qualified environmental professional can provide findings, opinions or conclusions regarding the environmental risk or conditions in, on or at any property.

Copyright 2024 by Environmental Data Resources, Inc. All rights reserved. Reproduction in any media or format, in whole or in part, of any report or map of Environmental Data Resources, Inc., or its affiliates, is prohibited without prior written permission.

EDR and its logos (including Sanborn and Sanborn Map) are trademarks of Environmental Data Resources, LLC or its affiliates. All other trademarks used herein are the property of their respective owners.

Topo Sheet Key

This EDR Topo Map Report is based upon the following USGS topographic map sheets.

2021 Source Sheets



Pompano Beach
2021
7.5-minute, 24000



Fort Lauderdale North
2021
7.5-minute, 24000



Boca Raton
2021
7.5-minute, 24000

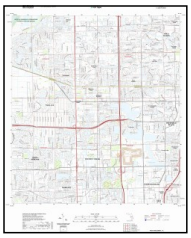

West Dixie Bend
2021
7.5-minute, 24000

2018 Source Sheets



Pompano Beach
2018
7.5-minute, 24000

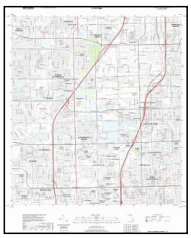

Fort Lauderdale North
2018
7.5-minute, 24000



Boca Raton
2018
7.5-minute, 24000



West Dixie Bend
2018
7.5-minute, 24000

2015 Source Sheets



Pompano Beach
2015
7.5-minute, 24000



Fort Lauderdale North
2015
7.5-minute, 24000



Boca Raton
2015
7.5-minute, 24000

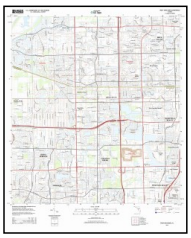

West Dixie Bend
2015
7.5-minute, 24000

2012 Source Sheets



Pompano Beach
2012
7.5-minute, 24000



Fort Lauderdale North
2012
7.5-minute, 24000



Boca Raton
2012
7.5-minute, 24000

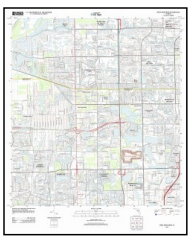

West Dixie Bend
2012
7.5-minute, 24000

Topo Sheet Key

This EDR Topo Map Report is based upon the following USGS topographic map sheets.

1995 Source Sheets



Fort Lauderdale North
1995
7.5-minute, 24000
Aerial Photo Revised 1995

1983 Source Sheets



West Dixie Bend
1983
7.5-minute, 24000
Aerial Photo Revised 1980



Pompano Beach
1983
7.5-minute, 24000
Aerial Photo Revised 1980



Boca Raton
1983
7.5-minute, 24000
Aerial Photo Revised 1980

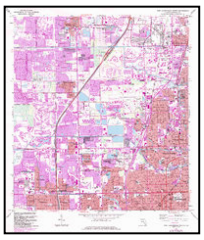

Fort Lauderdale North
1983
7.5-minute, 24000
Aerial Photo Revised 1980

1973 Source Sheets

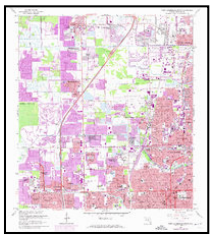

Fort Lauderdale North
1973
7.5-minute, 24000
Aerial Photo Revised 1973



Boca Raton
1973
7.5-minute, 24000
Aerial Photo Revised 1969

1969 Source Sheets

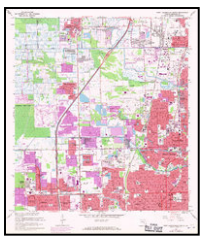

Fort Lauderdale North
1969
7.5-minute, 24000
Aerial Photo Revised 1969



Pompano Beach
1969
7.5-minute, 24000
Aerial Photo Revised 1969



West Dixie Bend
1969
7.5-minute, 24000
Aerial Photo Revised 1969

Topo Sheet Key

This EDR Topo Map Report is based upon the following USGS topographic map sheets.

1962 Source Sheets

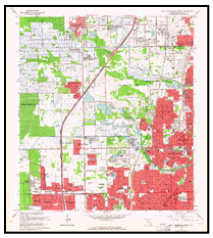

Fort Lauderdale North
1962
7.5-minute, 24000
Aerial Photo Revised 1961



Boca Raton
1962
7.5-minute, 24000
Aerial Photo Revised 1961



Pompano Beach
1962
7.5-minute, 24000
Aerial Photo Revised 1961

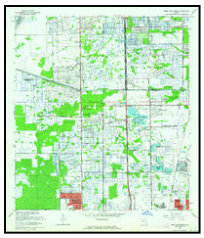

West Dixie Bend
1962
7.5-minute, 24000
Aerial Photo Revised 1961

1949 Source Sheets



Pompano Beach
1949
7.5-minute, 24000
Aerial Photo Revised 1942



West Dixie Bend
1949
7.5-minute, 24000
Aerial Photo Revised 1942



Fort Lauderdale North
1949
7.5-minute, 24000
Aerial Photo Revised 1942

Historical Topo Map

2021

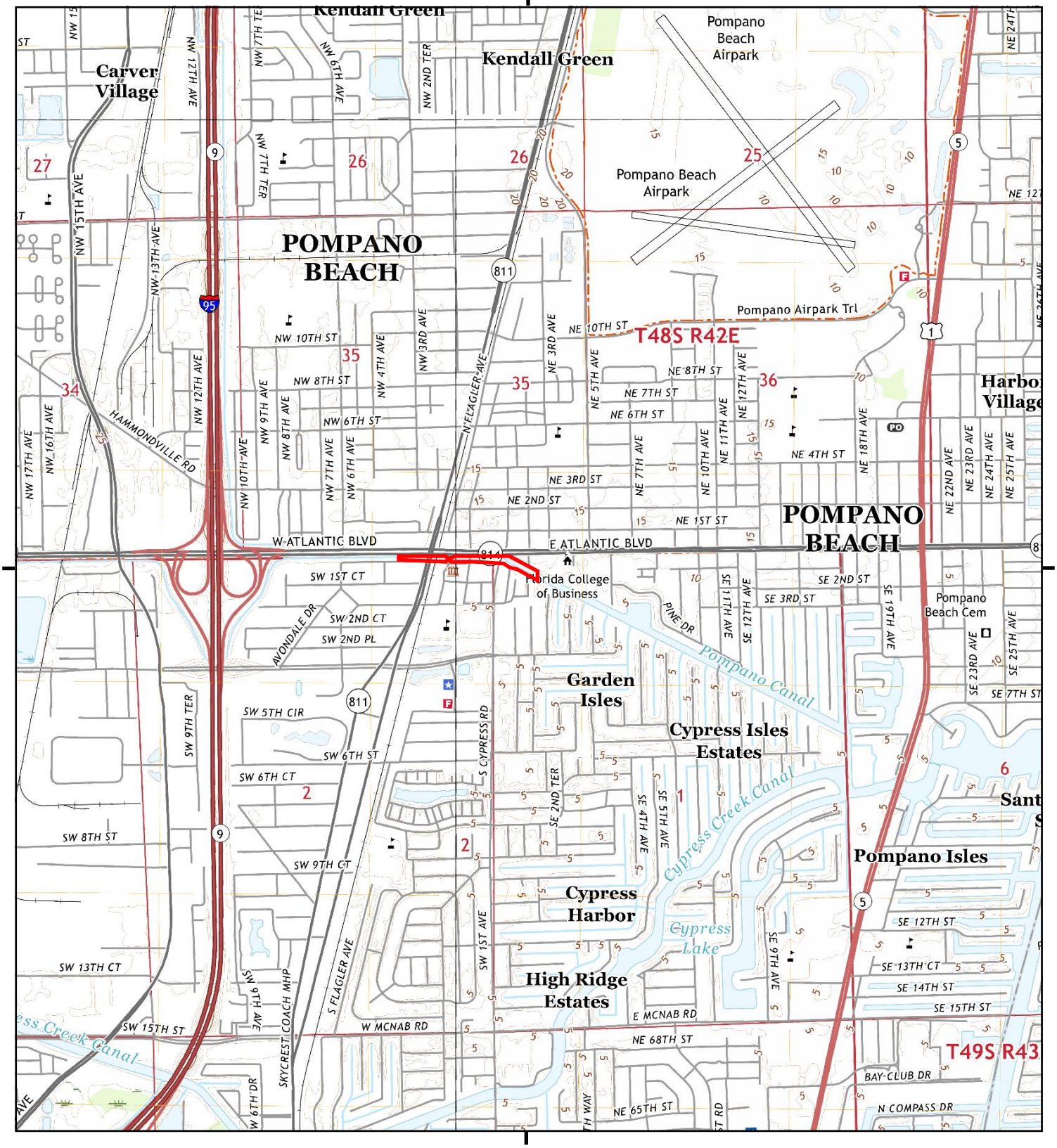

This report includes information from the following map sheet(s).

0 Miles 0.25 0.5 1 1.5

NW N NE
W E
SW S SE

TP, Pompano Beach, 2021, 7.5-minute
NE, Boca Raton, 2021, 7.5-minute
SW, Fort Lauderdale North, 2021, 7.5-minute
NW, West Dixie Bend, 2021, 7.5-minute

SITE NAME: SFWMD - G57 Spillway
ADDRESS: Pompano Beach
Pompano Beach, FL 33060
CLIENT: AECOM

N

Historical Topo Map

2018

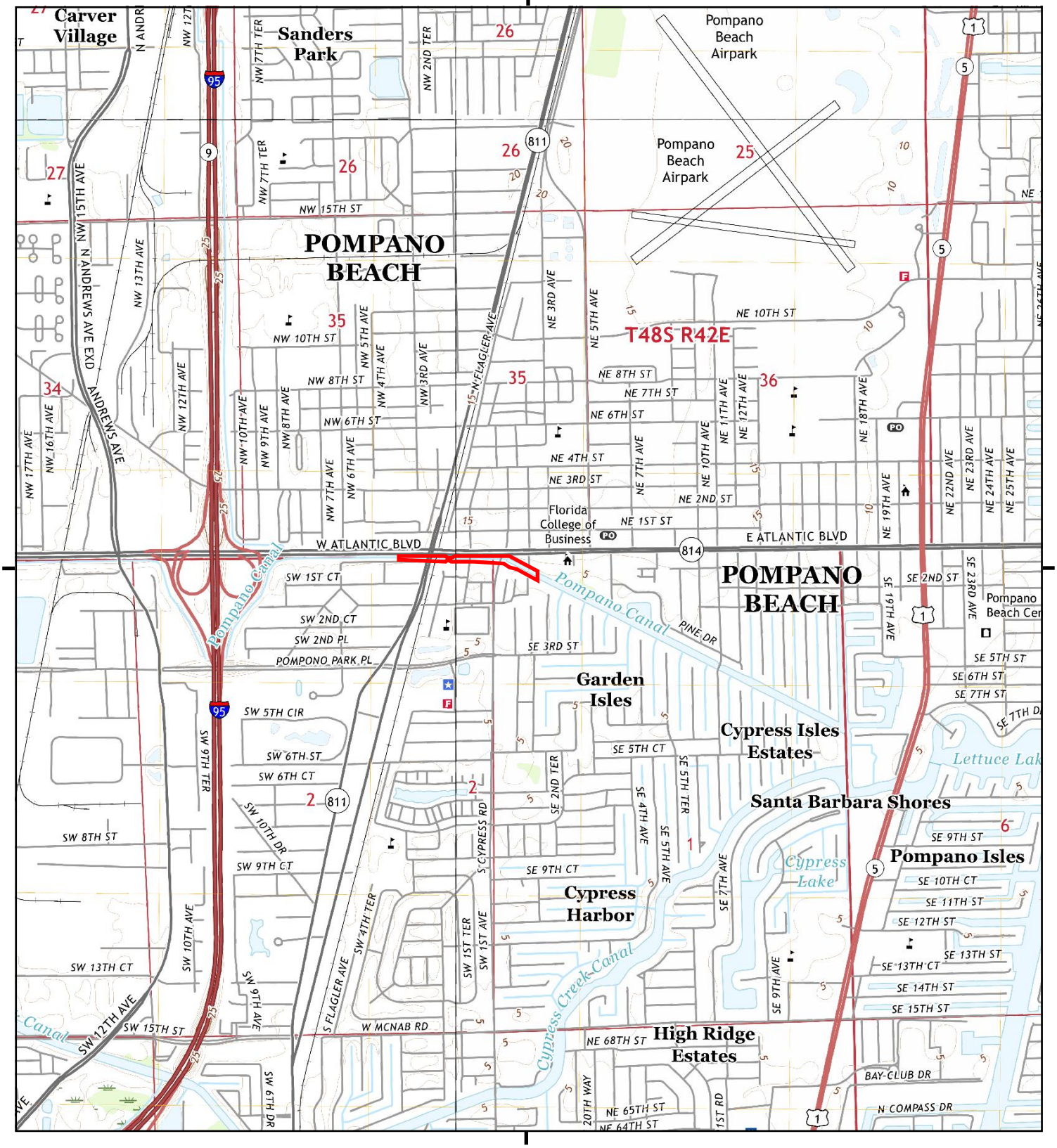

This report includes information from the following map sheet(s).

0 Miles 0.25 0.5 1 1.5

NW N NE
W E
SW S SE

TP, Pompano Beach, 2018, 7.5-minute
NE, Boca Raton, 2018, 7.5-minute
SW, Fort Lauderdale North, 2018, 7.5-minute
NW, West Dixie Bend, 2018, 7.5-minute

SITE NAME: SFWMD - G57 Spillway
ADDRESS: Pompano Beach
Pompano Beach, FL 33060
CLIENT: AECOM

N

Historical Topo Map

2015

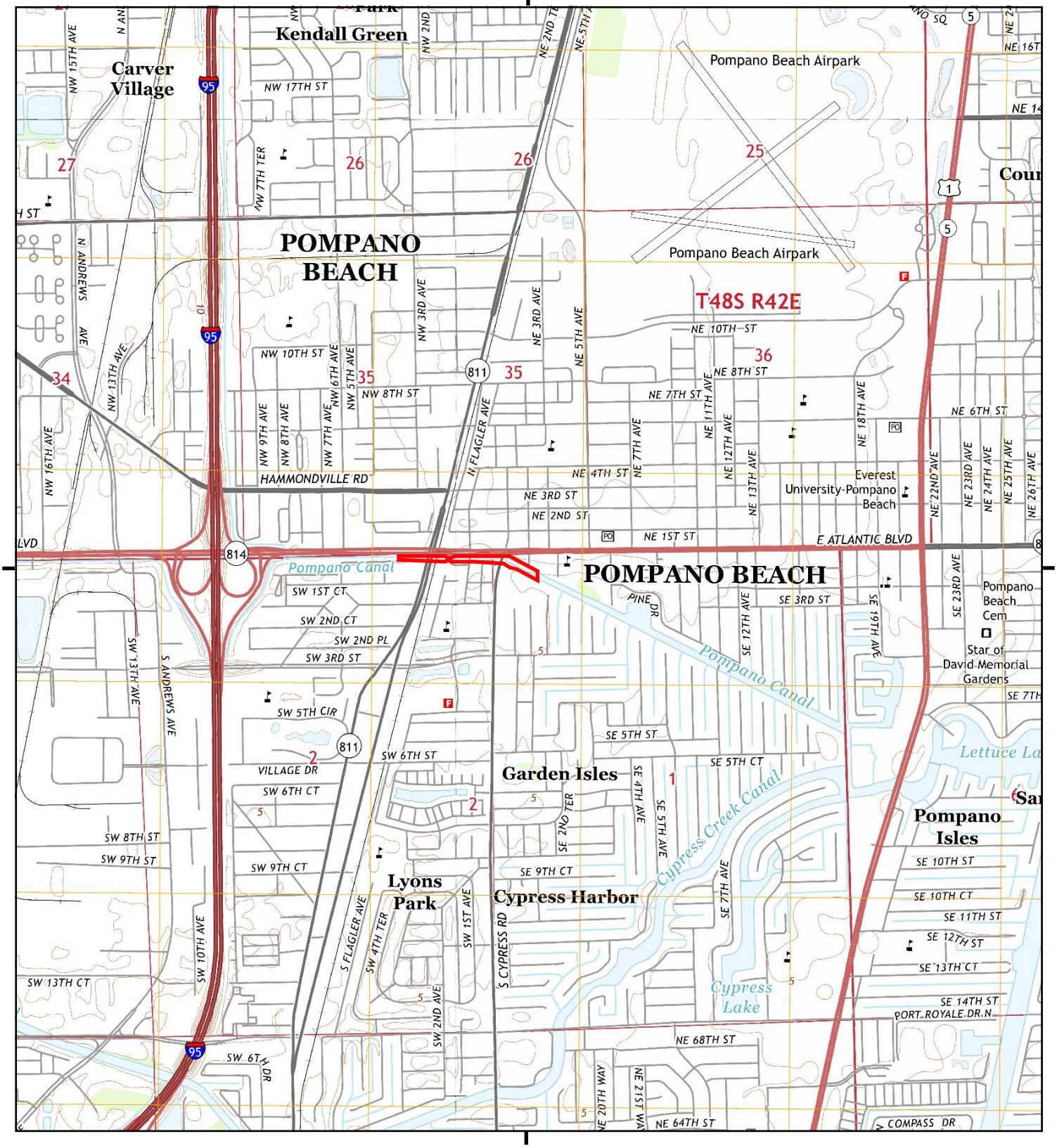

This report includes information from the following map sheet(s).

0 Miles 0.25 0.5 1 1.5

NW N NE
W E
SW S SE

TP, Pompano Beach, 2015, 7.5-minute
NE, Boca Raton, 2015, 7.5-minute
SW, Fort Lauderdale North, 2015, 7.5-minute
NW, West Dixie Bend, 2015, 7.5-minute

SITE NAME: SFWMD - G57 Spillway
ADDRESS: Pompano Beach
Pompano Beach, FL 33060
CLIENT: AECOM

N

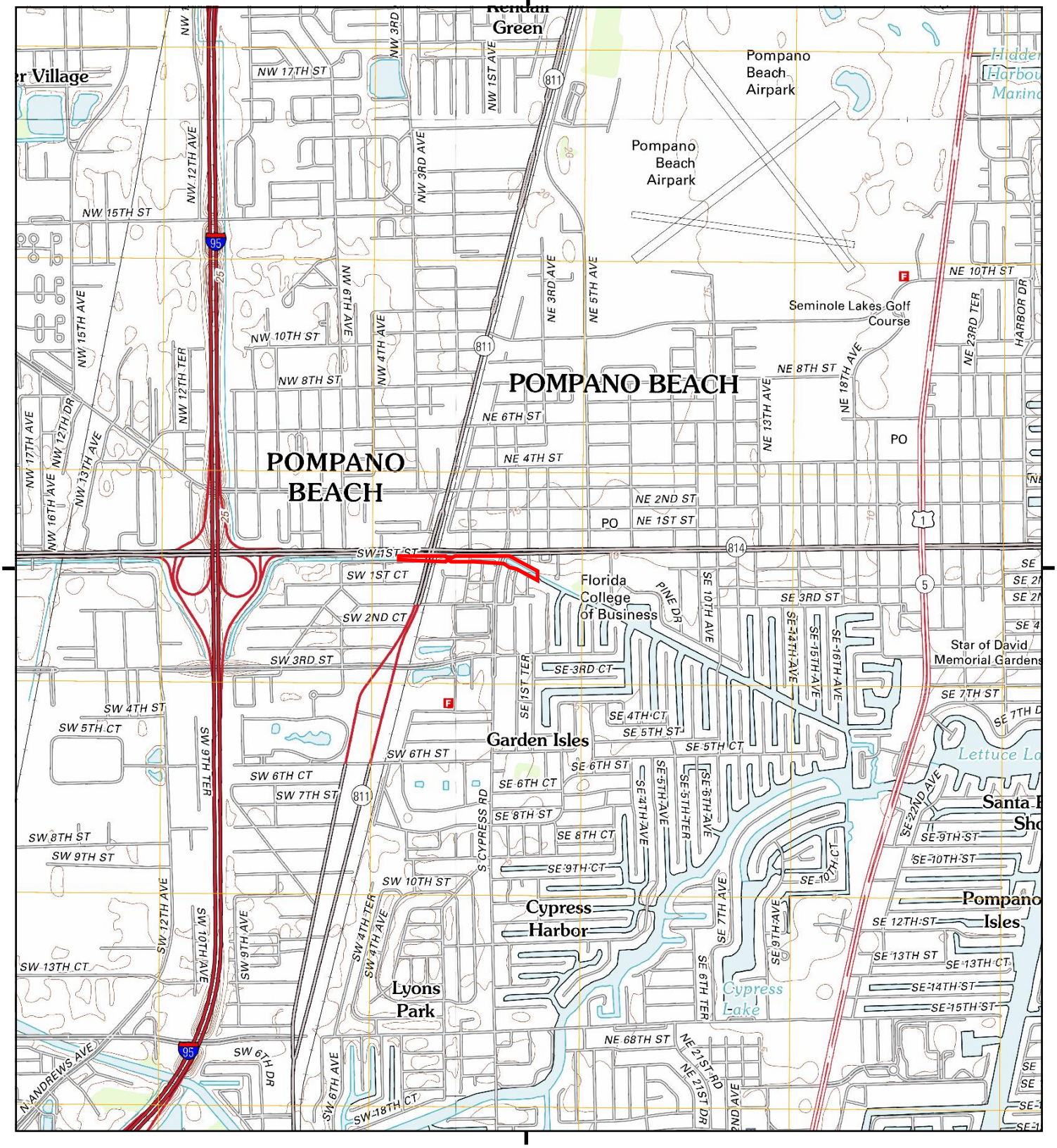

This report includes information from the following map sheet(s).

0 Miles 0.25 0.5 1 1.5

NW N NE
W E
SW S SE

TP, Pompano Beach, 2012, 7.5-minute
NE, Boca Raton, 2012, 7.5-minute
SW, Fort Lauderdale North, 2012, 7.5-minute
NW, West Dixie Bend, 2012, 7.5-minute

SITE NAME: SFWMD - G57 Spillway
ADDRESS: Pompano Beach
Pompano Beach, FL 33060
CLIENT: AECOM

N

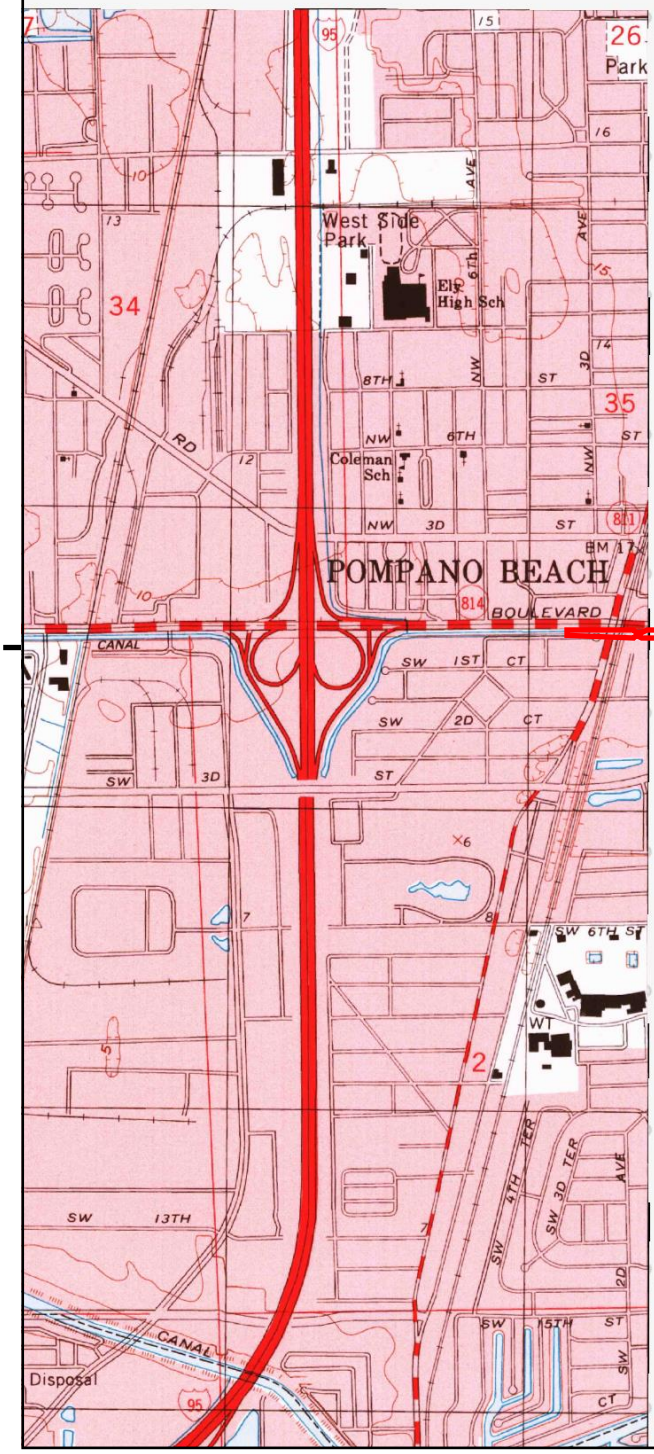

This report includes information from the following map sheet(s).

0 Miles 0.25 0.5 1 1.5

NW N NE
W E
SW S SE

SW, Fort Lauderdale North, 1995, 7.5-minute

SITE NAME: SFWMD - G57 Spillway
ADDRESS: Pompano Beach
Pompano Beach, FL 33060
CLIENT: AECOM

N

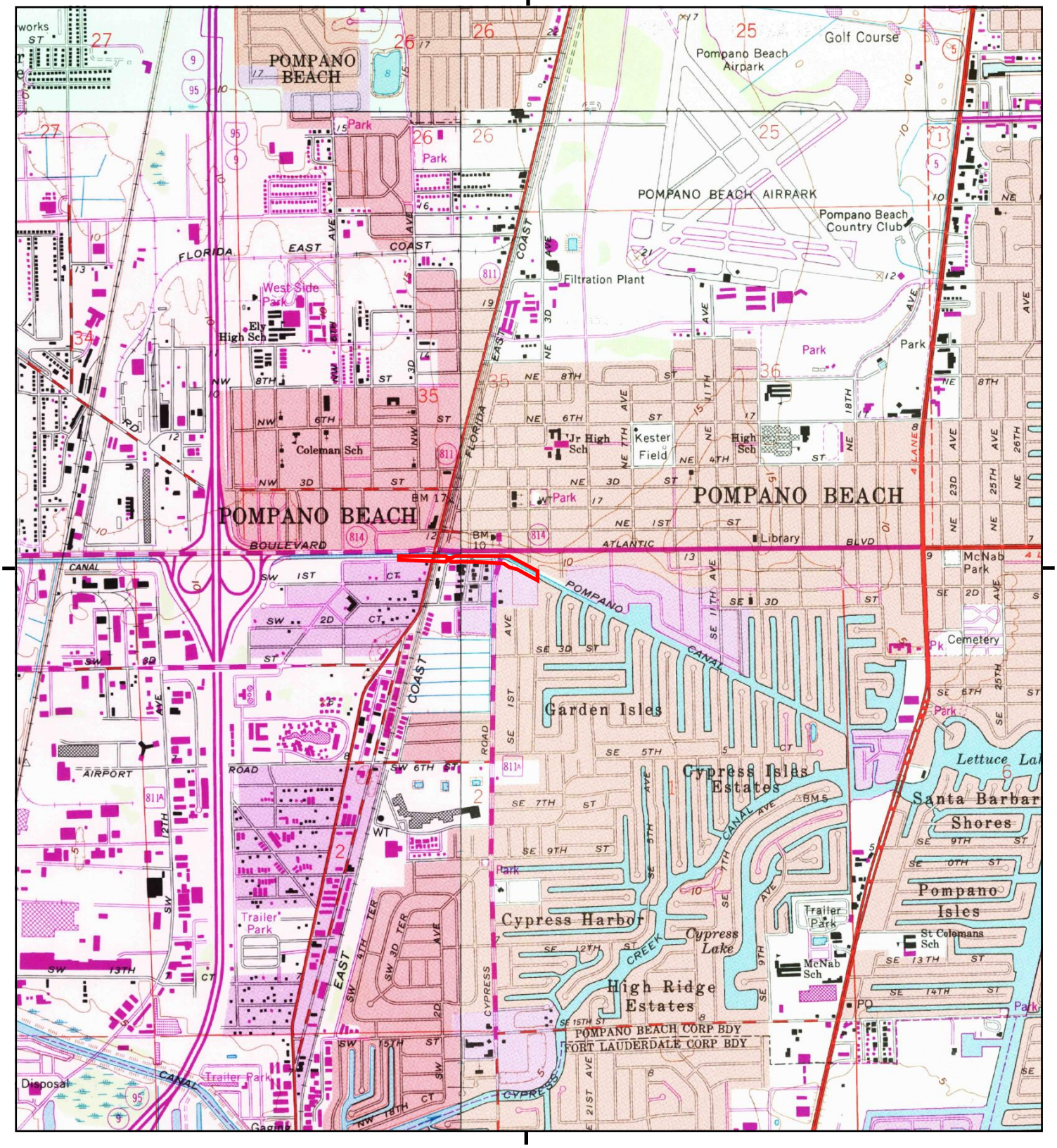

This report includes information from the following map sheet(s).

0 Miles 0.25 0.5 1 1.5

NW N NE
W E
SW S SE

TP, Pompano Beach, 1983, 7.5-minute
NE, Boca Raton, 1983, 7.5-minute
SW, Fort Lauderdale North, 1983, 7.5-minute
NW, West Dixie Bend, 1983, 7.5-minute

SITE NAME: SFWMD - G57 Spillway
ADDRESS: Pompano Beach
Pompano Beach, FL 33060
CLIENT: AECOM

N

Historical Topo Map

1973

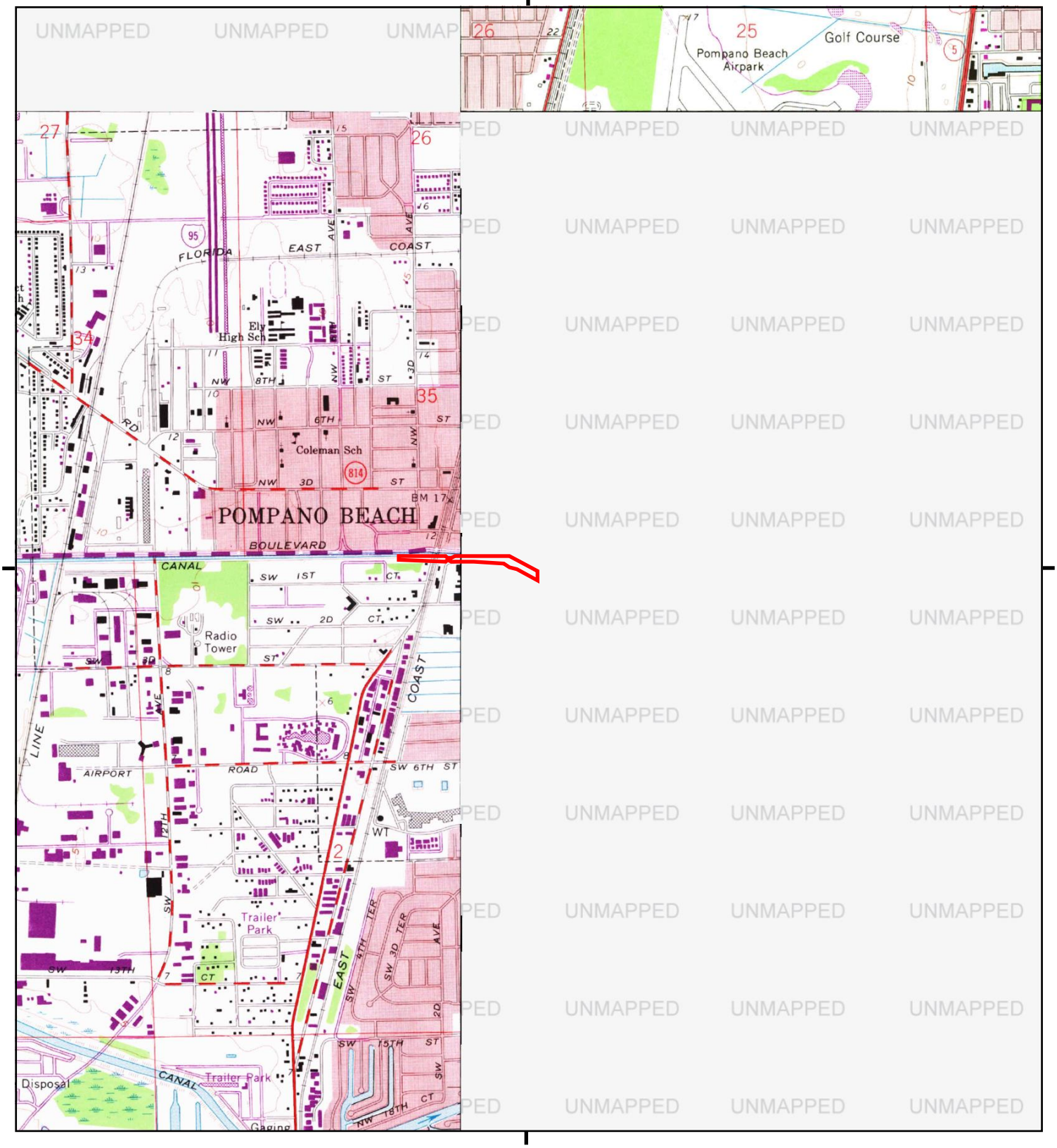

This report includes information from the following map sheet(s).

0 Miles 0.25 0.5 1 1.5

NW N NE
W E
SW S SE

NE, Boca Raton, 1973, 7.5-minute
SW, Fort Lauderdale North, 1973, 7.5-minute

SITE NAME: SFWMD - G57 Spillway
ADDRESS: Pompano Beach
Pompano Beach, FL 33060
CLIENT: AECOM

N

Historical Topo Map

1969

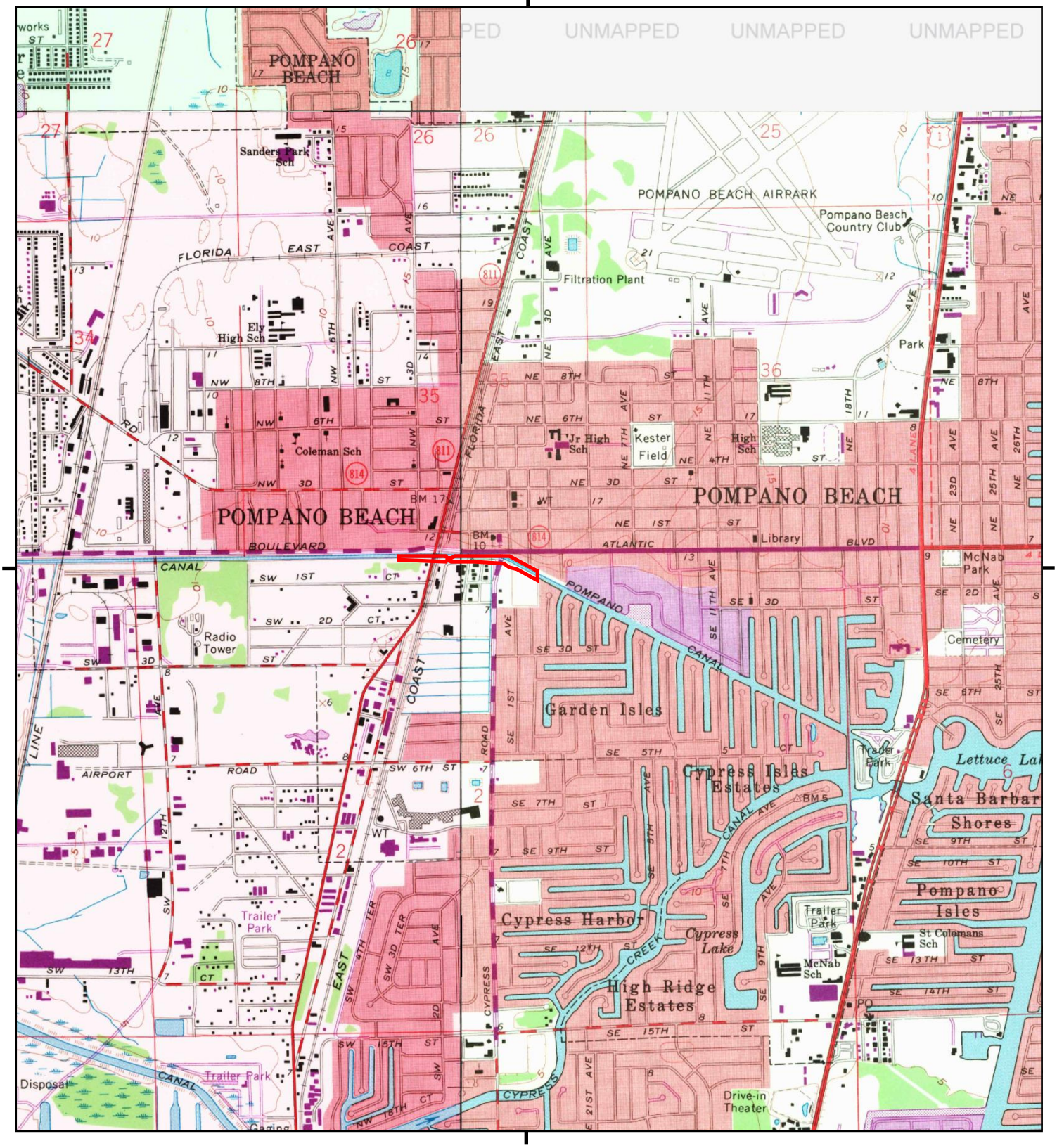

This report includes information from the following map sheet(s).

0 Miles 0.25 0.5 1 1.5

NW N NE
W E
SW S SE

TP, Pompano Beach, 1969, 7.5-minute
SW, Fort Lauderdale North, 1969, 7.5-minute
NW, West Dixie Bend, 1969, 7.5-minute

SITE NAME: SFWMD - G57 Spillway
ADDRESS: Pompano Beach
Pompano Beach, FL 33060
CLIENT: AECOM

N

Historical Topo Map

1962

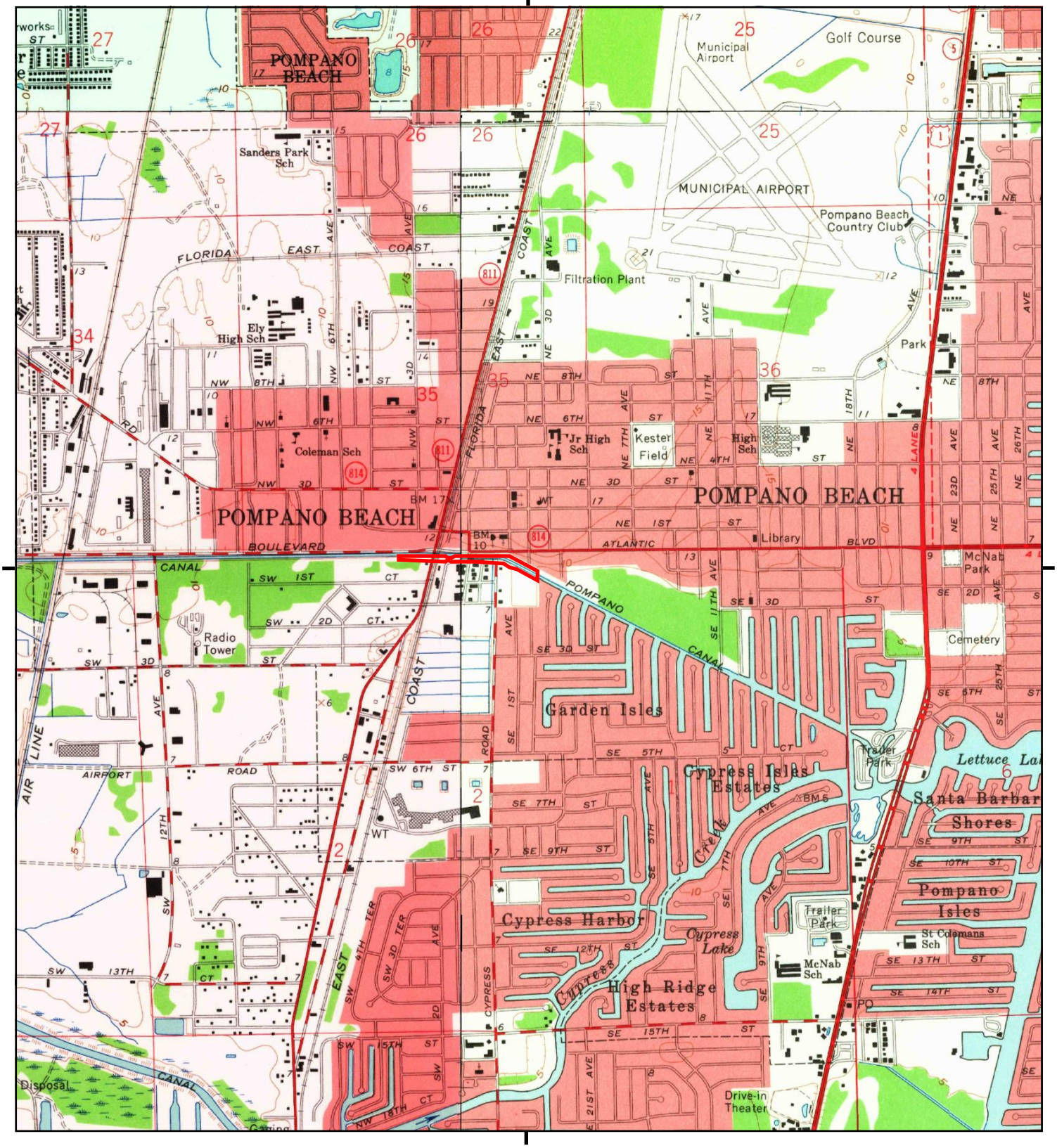

This report includes information from the following map sheet(s).

0 Miles 0.25 0.5 1 1.5

NW N NE
W E
SW S SE

TP, Pompano Beach, 1962, 7.5-minute
NE, Boca Raton, 1962, 7.5-minute
SW, Fort Lauderdale North, 1962, 7.5-minute
NW, West Dixie Bend, 1962, 7.5-minute

SITE NAME: SFWMD - G57 Spillway
ADDRESS: Pompano Beach
Pompano Beach, FL 33060
CLIENT: AECOM

N

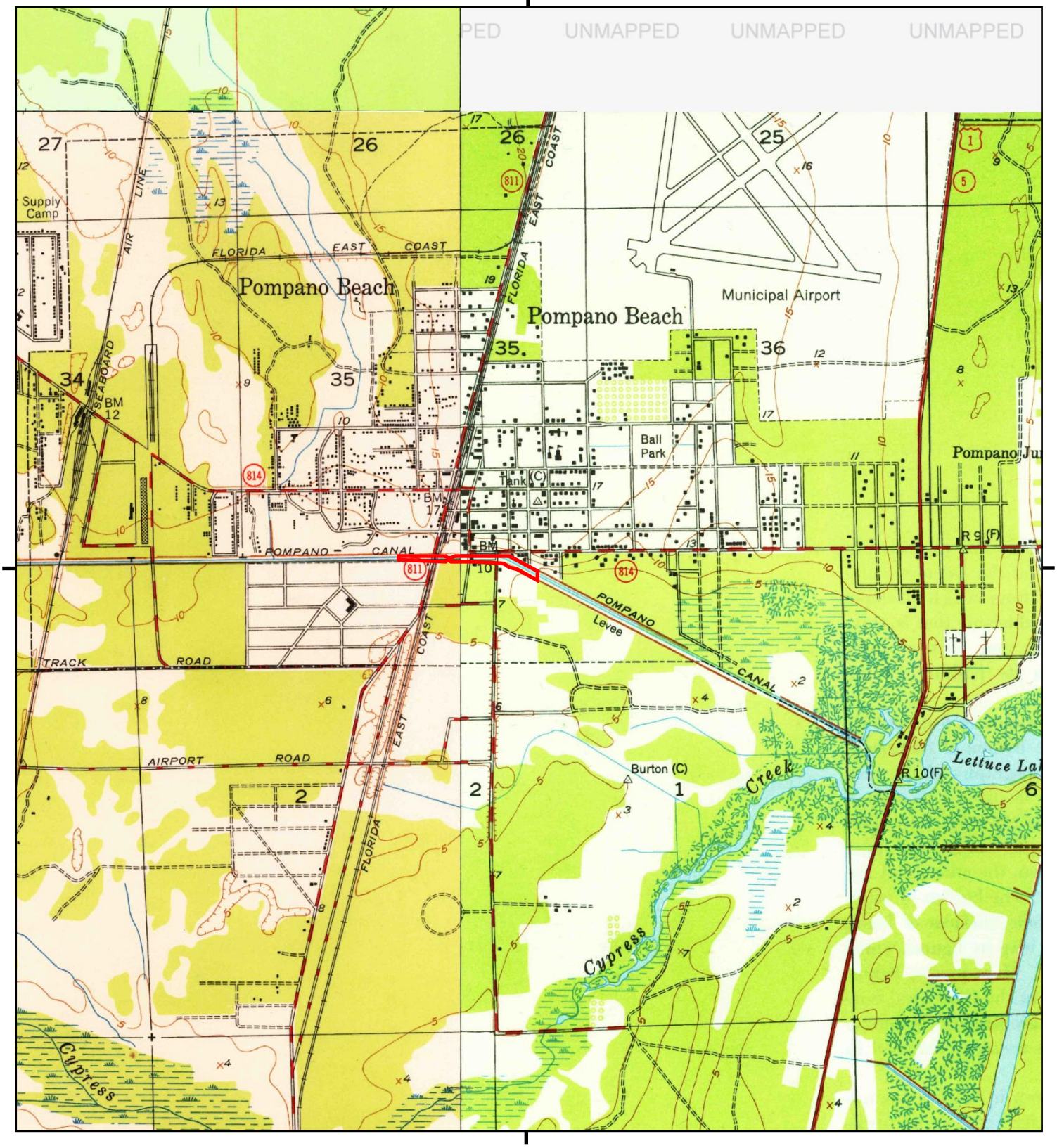

This report includes information from the following map sheet(s).

0 Miles 0.25 0.5 1 1.5

NW N NE
W E
SW S SE

TP, Pompano Beach, 1949, 7.5-minute
SW, Fort Lauderdale North, 1949, 7.5-minute
NW, West Dixie Bend, 1949, 7.5-minute

SITE NAME: SFWMD - G57 Spillway
ADDRESS: Pompano Beach
Pompano Beach, FL 33060
CLIENT: AECOM

N

SFWMD - G57 Spillway

Pompano Beach

Pompano Beach, FL 33060

Inquiry Number: 7810791.3

November 04, 2024

Certified Sanborn® Map Report

6 Armstrong Road, 4th floor
Shelton, CT 06484
Toll Free: 800.352.0050
www.edrnet.com

Certified Sanborn® Map Report

11/04/24

Site Name:	Client Name:
SFWMD - G57 Spillway	AECOM
Pompano Beach	7650 Corporate Center Drive
Pompano Beach, FL 33060	Miami, FL 33126
EDR Inquiry # 7810791.3	Contact: Kelsey Esteves

The Sanborn Library has been searched by EDR and maps covering the target property location as provided by AECOM were identified for the years listed below. The Sanborn Library is the largest, most complete collection of fire insurance maps. The collection includes maps from Sanborn, Bromley, Perris & Browne, Hopkins, Barlow, and others. Only Environmental Data Resources Inc. (EDR) is authorized to grant rights for commercial reproduction of maps by the Sanborn Library LLC, the copyright holder for the collection. Results can be authenticated by visiting www.edrnet.com/sanborn.

The Sanborn Library is continually enhanced with newly identified map archives. This report accesses all maps in the collection as of the day this report was generated.

Certified Sanborn Results:

Certification # D4BA-4B2B-8618

PO # 60741079

Project SFWMD - G57 - Spillway

Maps Provided:

1950
1939
1924

Sanborn® Library search results

Certification #: D4BA-4B2B-8618

The Sanborn Library includes more than 1.2 million fire insurance maps from Sanborn, Bromley, Perris & Browne, Hopkins, Barlow and others which track historical property usage in approximately 12,000 American cities and towns. Collections searched:

- ☑ Library of Congress
- ☑ University Publications of America
- ☑ EDR Private Collection

The Sanborn Library LLC Since 1866™

Limited Permission To Make Copies

AECOM (the client) is permitted to make up to FIVE photocopies of this Sanborn Map transmittal and each fire insurance map accompanying this report solely for the limited use of its customer. No one other than the client is authorized to make copies. Upon request made directly to an EDR Account Executive, the client may be permitted to make a limited number of additional photocopies. This permission is conditioned upon compliance by the client, its customer and their agents with EDR's copyright policy; a copy of which is available upon request.

Disclaimer - Copyright and Trademark Notice

This Report contains certain information obtained from a variety of public and other sources reasonably available to Environmental Data Resources, LLC. It cannot be concluded from this Report that coverage information for the target and surrounding properties does not exist from other sources. This Report is provided on an "AS IS", "AS AVAILABLE" basis. NO WARRANTY EXPRESS OR IMPLIED IS MADE WHATSOEVER IN CONNECTION WITH THIS REPORT. ENVIRONMENTAL DATA RESOURCES, LLC AND ITS SUBSIDIARIES, AFFILIATES AND THIRD PARTY SUPPLIERS DISCLAIM ALL WARRANTIES, OF ANY KIND OR NATURE, EXPRESS OR IMPLIED, ARISING OUT OF OR RELATED TO THIS REPORT OR ANY OF THE DATA AND INFORMATION PROVIDED IN THIS REPORT, INCLUDING WITHOUT LIMITATION, ANY WARRANTIES REGARDING ACCURACY, QUALITY, CORRECTNESS, COMPLETENESS, COMPREHENSIVENESS, SUITABILITY, MERCHANTABILITY, FITNESS FOR A PARTICULAR PURPOSE, TITLE, NON-INFRINGEMENT, MISAPPROPRIATION, OR OTHERWISE. ALL RISK IS ASSUMED BY THE USER. IN NO EVENT SHALL ENVIRONMENTAL DATA RESOURCES, LLC OR ITS SUBSIDIARIES, AFFILIATES OR THIRD PARTY SUPPLIERS BE LIABLE TO ANYONE FOR ANY DIRECT, INCIDENTAL, INDIRECT, SPECIAL, CONSEQUENTIAL OR OTHER DAMAGES OF ANY TYPE OR KIND (INCLUDING BUT NOT LIMITED TO LOSS OF PROFITS, LOSS OF USE, OR LOSS OF DATA), ARISING OUT OF OR IN ANY WAY CONNECTED WITH THIS REPORT OR ANY OF THE DATA AND INFORMATION PROVIDED IN THIS REPORT. Any analyses, estimates, ratings, environmental risk levels, or risk codes provided in this Report are provided for illustrative purposes only, and are not intended to provide, nor should they be interpreted as providing any facts regarding, or prediction or forecast of, any environmental risk for any property. Only an assessment performed by a qualified environmental professional can provide findings, opinions or conclusions regarding the environmental risk or conditions in, on or at any property.

Copyright 2024 by Environmental Data Resources, Inc. All rights reserved. Reproduction in any media or format, in whole or in part, of any report or map of Environmental Data Resources, Inc., or its affiliates, is prohibited without prior written permission.

EDR and its logos (including Sanborn and Sanborn Map) are trademarks of Environmental Data Resources, LLC or its affiliates. All other trademarks used herein are the property of their respective owners.

Sanborn Sheet Key

This Certified Sanborn Map Report is based upon the following Sanborn Fire Insurance map sheets.

1950 Source Sheets



Volume 1, Sheet 4
1950



Volume 1, Sheet 3
1950

1939 Source Sheets



Volume 1, Sheet 4
1939



Volume 1, Sheet 4
1939

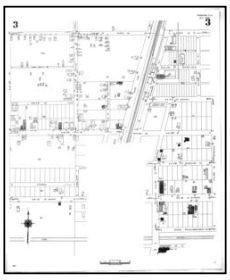

Volume 1, Sheet 3
1939



Volume 1, Sheet 3
1939

1924 Source Sheets



Volume 1, Sheet 3
1924

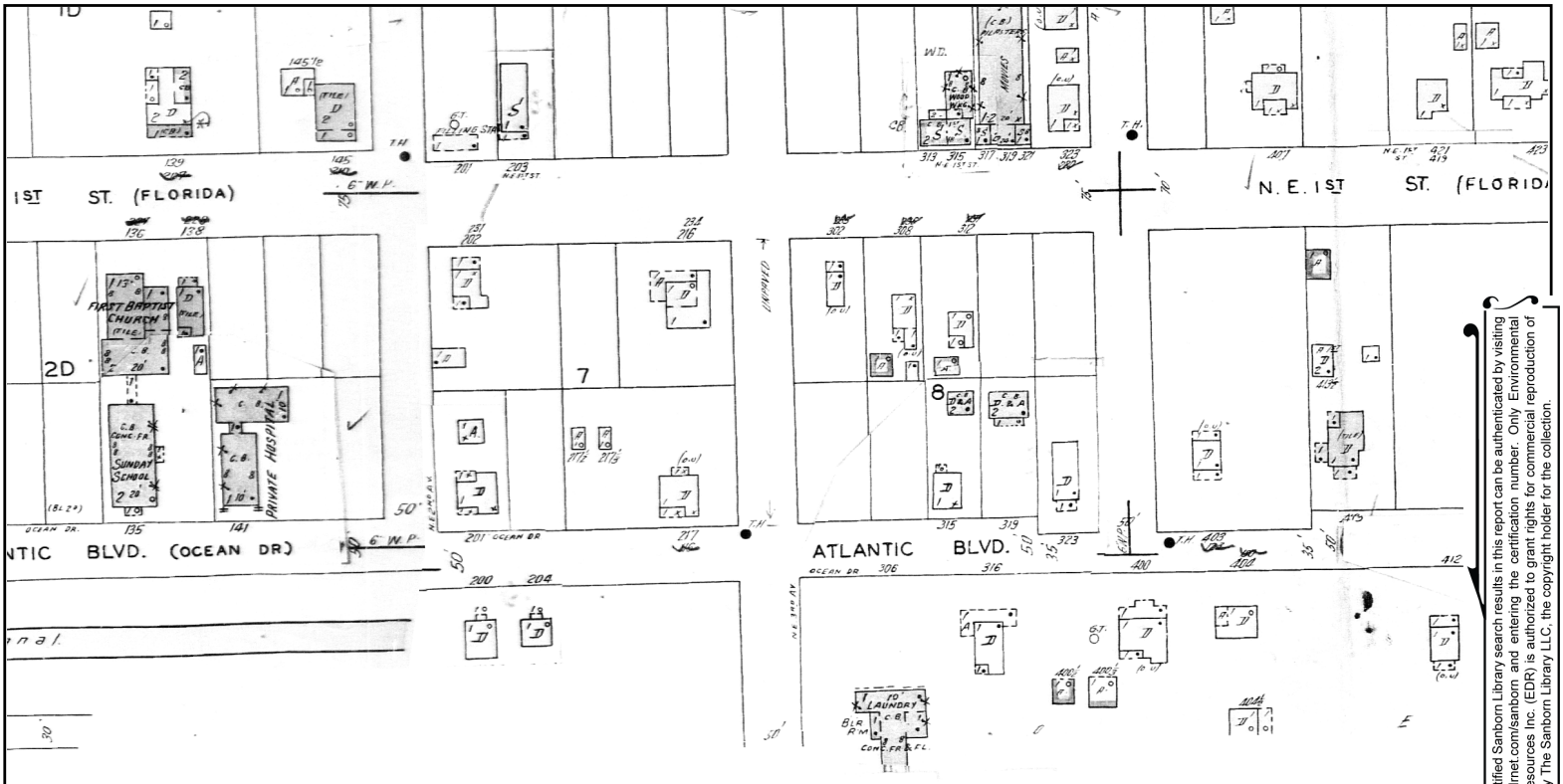

The certified Sanborn Library search results in this report can be authenticated by visiting www.edrnet.com/sanborn and entering the certification number. Only Environmental Data Resources Inc. (EDR) is authorized to grant rights for commercial reproduction of maps by The Sanborn Library LLC, the copyright holder for the collection.

Certification #D4BA-4B2B-8618

Site Name:	SFWMD - G57 Spillway
Address:	Pompano Beach
City, ST, ZIP:	Pompano Beach, FL 33060
Client:	AECOM
EDR Inquiry:	7810791.3
Order Date:	11/04/2024
Certification #:	D4BA-4B2B-8618
Copyright	1950

This Certified Sanborn Map combines the following sheets.
Outlined areas indicate map sheets within the collection.



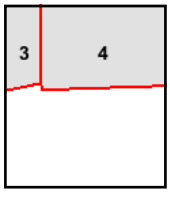

Volume 1, Sheet 3
Volume 1, Sheet 4

0 Feet 150 300 600

N

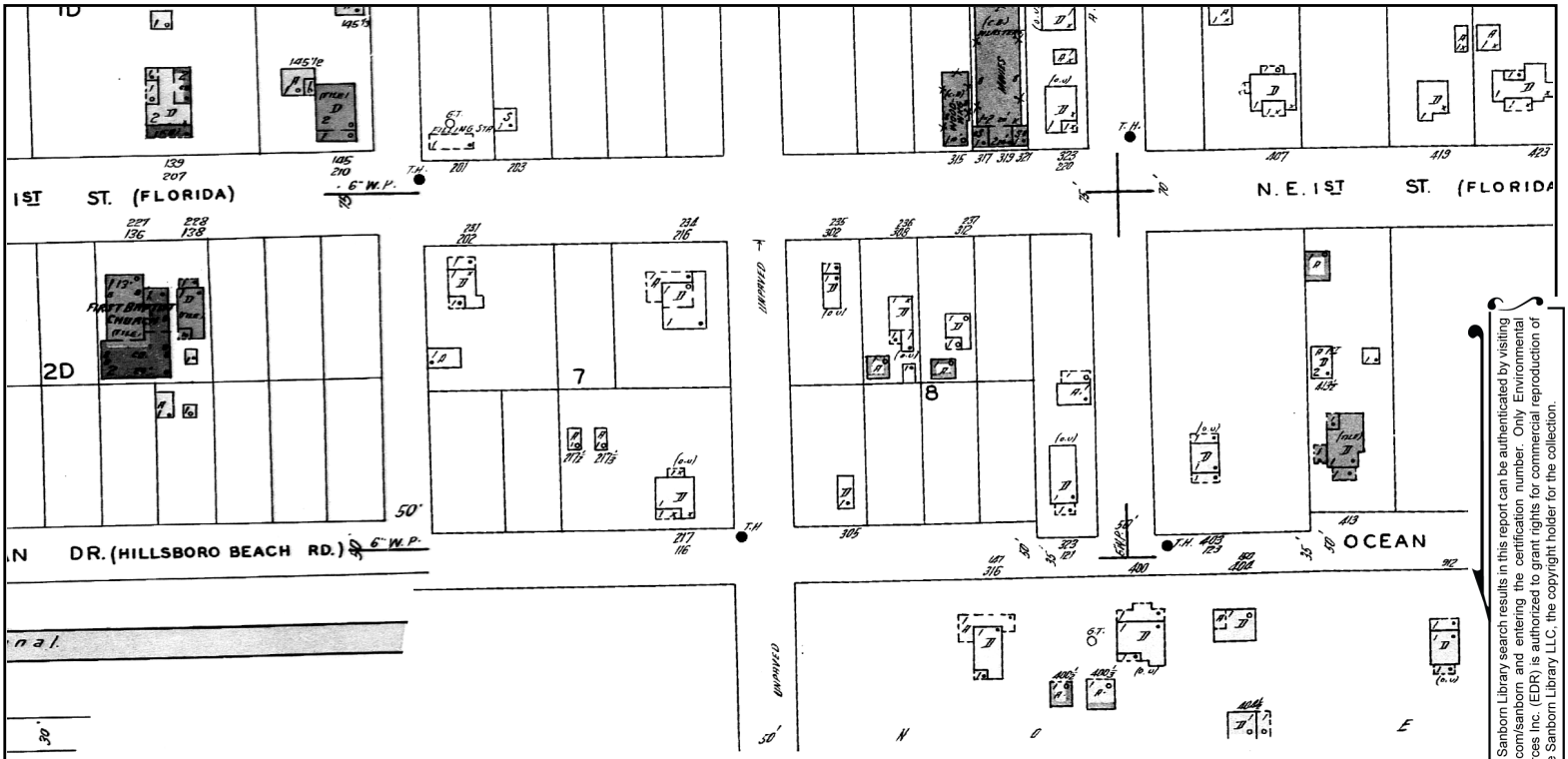

The certified Sanborn Library search results in this report can be authenticated by visiting www.edrnet.com/sanborn and entering the certification number. Only Environmental Data Resources Inc. (EDR) is authorized to grant rights for commercial reproduction of maps by The Sanborn Library LLC, the copyright holder for the collection.

Certification #D4BA-4B2B-8618

Site Name:	SFWMD - G57 Spillway
Address:	Pompano Beach
City, ST, ZIP:	Pompano Beach, FL 33060
Client:	AECOM
EDR Inquiry:	7810791.3
Order Date:	11/04/2024
Certification #	D4BA-4B2B-8618
Copyright	1939

This Certified Sanborn Map combines the following sheets.
Outlined areas indicate map sheets within the collection.



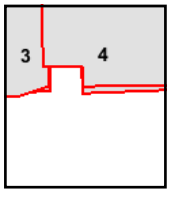

Volume 1, Sheet 3
Volume 1, Sheet 3
Volume 1, Sheet 4
Volume 1, Sheet 4

0 Feet 150 300 600

N

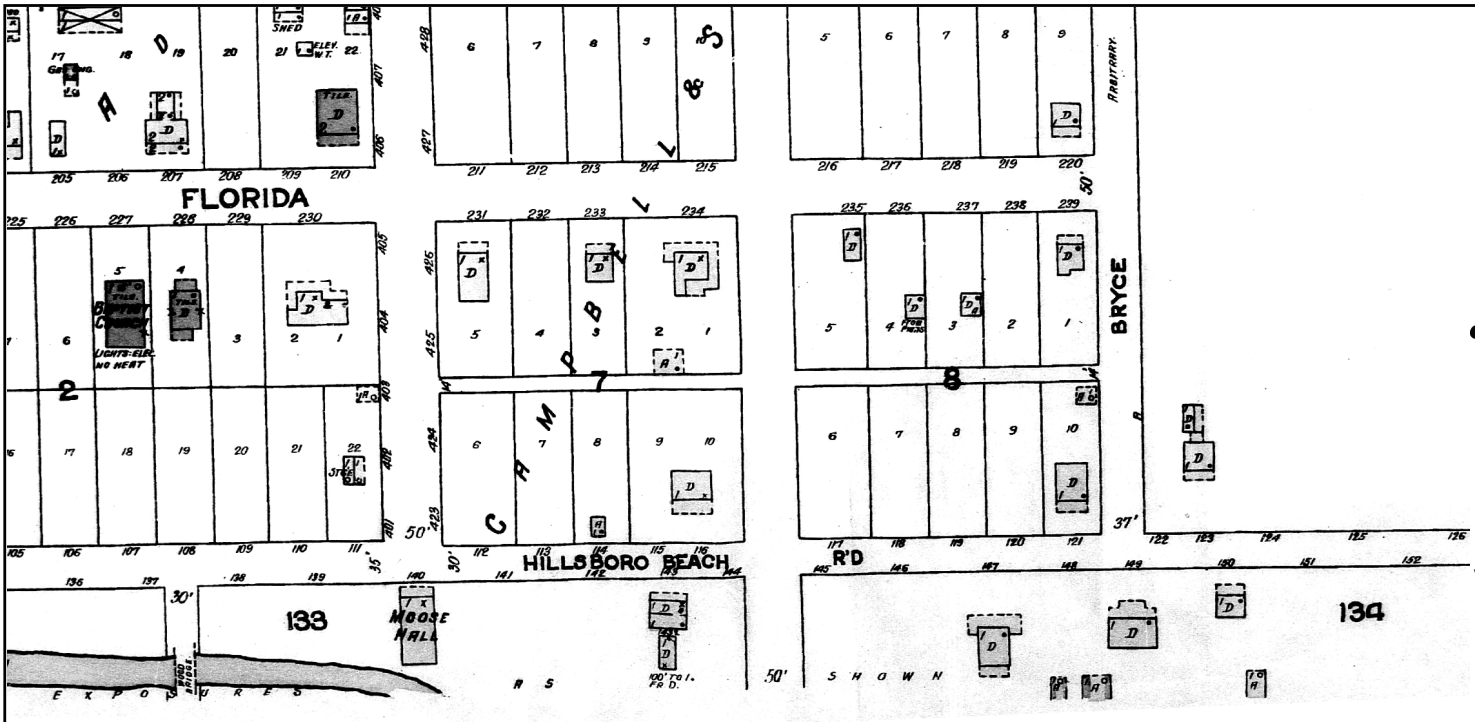

The certified Sanborn Library search results in this report can be authenticated by visiting www.edrnet.com/sanborn and entering the certification number. Only Environmental Data Resources Inc. (EDR) is authorized to grant rights for commercial reproduction of maps by The Sanborn Library LLC, the copyright holder for the collection.

Certification #D4BA-4B2B-8618

Site Name:	SFWMD - G57 Spillway
Address:	Pompano Beach
City, ST, ZIP:	Pompano Beach, FL 33060
Client:	AECOM
EDR Inquiry:	7810791.3
Order Date:	11/04/2024
Certification #:	D4BA-4B2B-8618
Copyright	1924

This Certified Sanborn Map combines the following sheets.
Outlined areas indicate map sheets within the collection.



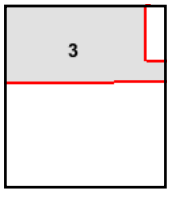

Volume 1, Sheet 3

0 Feet 150 300 600

N

SFWMD - G57 Spillway

Pompano Beach

Pompano Beach, FL 33060

Inquiry Number: 7810791.3

November 04, 2024

Certified Sanborn® Map Report

6 Armstrong Road, 4th floor
Shelton, CT 06484
Toll Free: 800.352.0050
www.edrnet.com

Certified Sanborn® Map Report

11/04/24

Site Name:	Client Name:
SFWMD - G57 Spillway	AECOM
Pompano Beach	7650 Corporate Center Drive
Pompano Beach, FL 33060	Miami, FL 33126
EDR Inquiry # 7810791.3	Contact: Kelsey Esteves

The Sanborn Library has been searched by EDR and maps covering the target property location as provided by AECOM were identified for the years listed below. The Sanborn Library is the largest, most complete collection of fire insurance maps. The collection includes maps from Sanborn, Bromley, Perris & Browne, Hopkins, Barlow, and others. Only Environmental Data Resources Inc. (EDR) is authorized to grant rights for commercial reproduction of maps by the Sanborn Library LLC, the copyright holder for the collection. Results can be authenticated by visiting www.edrnet.com/sanborn.

The Sanborn Library is continually enhanced with newly identified map archives. This report accesses all maps in the collection as of the day this report was generated.

Certified Sanborn Results:

Certification # D4BA-4B2B-8618

PO # 60741079

Project SFWMD - G57 - Spillway

Maps Provided:

1950
1939
1924

Sanborn® Library search results

Certification #: D4BA-4B2B-8618

The Sanborn Library includes more than 1.2 million fire insurance maps from Sanborn, Bromley, Perris & Browne, Hopkins, Barlow and others which track historical property usage in approximately 12,000 American cities and towns. Collections searched:

- ☑ Library of Congress
- ☑ University Publications of America
- ☑ EDR Private Collection

The Sanborn Library LLC Since 1866™

Limited Permission To Make Copies

AECOM (the client) is permitted to make up to FIVE photocopies of this Sanborn Map transmittal and each fire insurance map accompanying this report solely for the limited use of its customer. No one other than the client is authorized to make copies. Upon request made directly to an EDR Account Executive, the client may be permitted to make a limited number of additional photocopies. This permission is conditioned upon compliance by the client, its customer and their agents with EDR's copyright policy; a copy of which is available upon request.

Disclaimer - Copyright and Trademark Notice

This Report contains certain information obtained from a variety of public and other sources reasonably available to Environmental Data Resources, LLC. It cannot be concluded from this Report that coverage information for the target and surrounding properties does not exist from other sources. This Report is provided on an "AS IS", "AS AVAILABLE" basis. NO WARRANTY EXPRESS OR IMPLIED IS MADE WHATSOEVER IN CONNECTION WITH THIS REPORT. ENVIRONMENTAL DATA RESOURCES, LLC AND ITS SUBSIDIARIES, AFFILIATES AND THIRD PARTY SUPPLIERS DISCLAIM ALL WARRANTIES, OF ANY KIND OR NATURE, EXPRESS OR IMPLIED, ARISING OUT OF OR RELATED TO THIS REPORT OR ANY OF THE DATA AND INFORMATION PROVIDED IN THIS REPORT, INCLUDING WITHOUT LIMITATION, ANY WARRANTIES REGARDING ACCURACY, QUALITY, CORRECTNESS, COMPLETENESS, COMPREHENSIVENESS, SUITABILITY, MERCHANTABILITY, FITNESS FOR A PARTICULAR PURPOSE, TITLE, NON-INFRINGEMENT, MISAPPROPRIATION, OR OTHERWISE. ALL RISK IS ASSUMED BY THE USER. IN NO EVENT SHALL ENVIRONMENTAL DATA RESOURCES, LLC OR ITS SUBSIDIARIES, AFFILIATES OR THIRD PARTY SUPPLIERS BE LIABLE TO ANYONE FOR ANY DIRECT, INCIDENTAL, INDIRECT, SPECIAL, CONSEQUENTIAL OR OTHER DAMAGES OF ANY TYPE OR KIND (INCLUDING BUT NOT LIMITED TO LOSS OF PROFITS, LOSS OF USE, OR LOSS OF DATA), ARISING OUT OF OR IN ANY WAY CONNECTED WITH THIS REPORT OR ANY OF THE DATA AND INFORMATION PROVIDED IN THIS REPORT. Any analyses, estimates, ratings, environmental risk levels, or risk codes provided in this Report are provided for illustrative purposes only, and are not intended to provide, nor should they be interpreted as providing any facts regarding, or prediction or forecast of, any environmental risk for any property. Only an assessment performed by a qualified environmental professional can provide findings, opinions or conclusions regarding the environmental risk or conditions in, on or at any property.

Copyright 2024 by Environmental Data Resources, Inc. All rights reserved. Reproduction in any media or format, in whole or in part, of any report or map of Environmental Data Resources, Inc., or its affiliates, is prohibited without prior written permission.

EDR and its logos (including Sanborn and Sanborn Map) are trademarks of Environmental Data Resources, LLC or its affiliates. All other trademarks used herein are the property of their respective owners.

Sanborn Sheet Key

This Certified Sanborn Map Report is based upon the following Sanborn Fire Insurance map sheets.

1950 Source Sheets



Volume 1, Sheet 4
1950



Volume 1, Sheet 3
1950

1939 Source Sheets



Volume 1, Sheet 4
1939



Volume 1, Sheet 3
1939

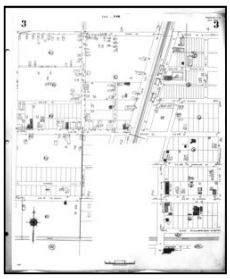

Volume 1, Sheet 3
1939



Volume 1, Sheet 4
1939

1924 Source Sheets



Volume 1, Sheet 3
1924

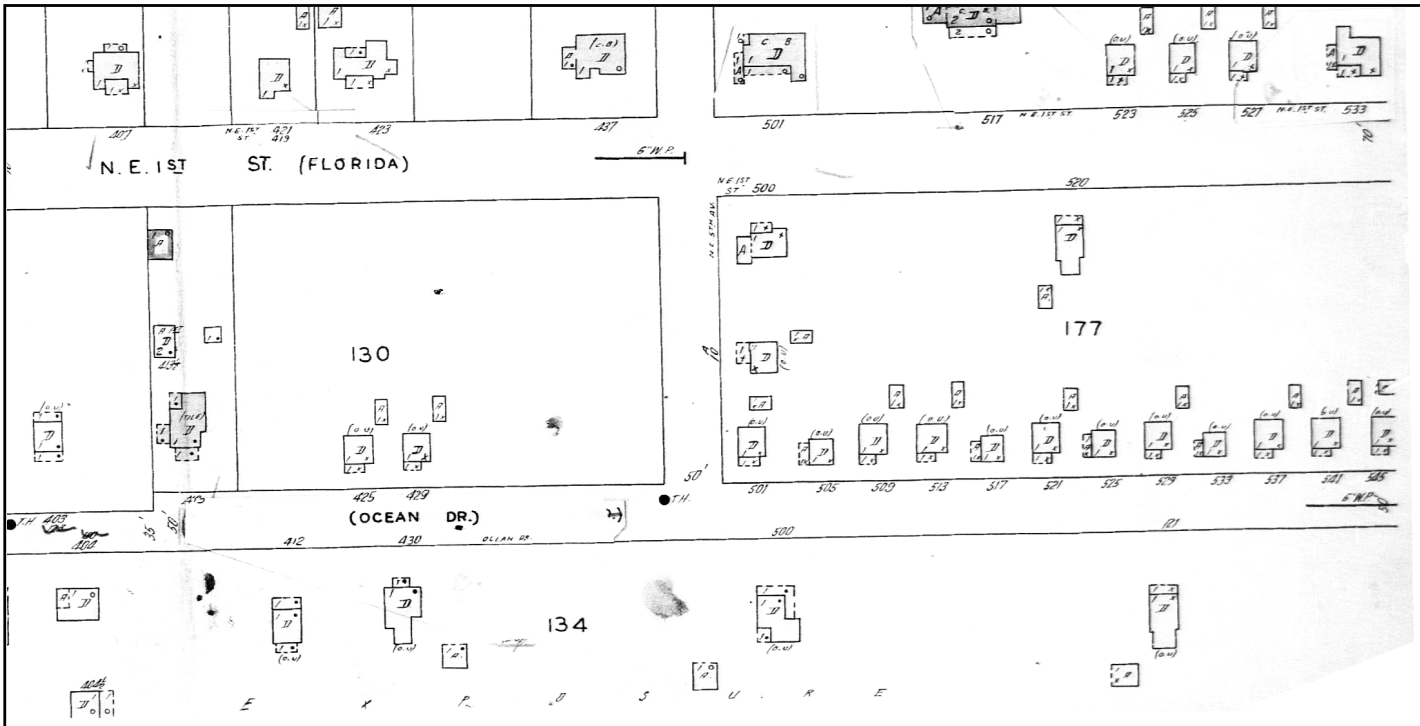

The certified Sanborn Library search results in this report can be authenticated by visiting www.edrnet.com/sanborn and entering the certification number. Only Environmental Data Resources Inc. (EDR) is authorized to grant rights for commercial reproduction of maps by The Sanborn Library LLC, the copyright holder for the collection.

Certification #D4BA-4B2B-8618

Site Name:	SFWMD - G57 Spillway
Address:	Pompano Beach
City, ST, ZIP:	Pompano Beach, FL 33060
Client:	AECOM
EDR Inquiry:	7810791.3
Order Date:	11/04/2024
Certification #	D4BA-4B2B-8618
Copyright	1950

This Certified Sanborn Map combines the following sheets.
Outlined areas indicate map sheets within the collection.



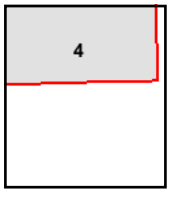

Volume 1, Sheet 3
Volume 1, Sheet 4

0 Feet 150 300 600

N

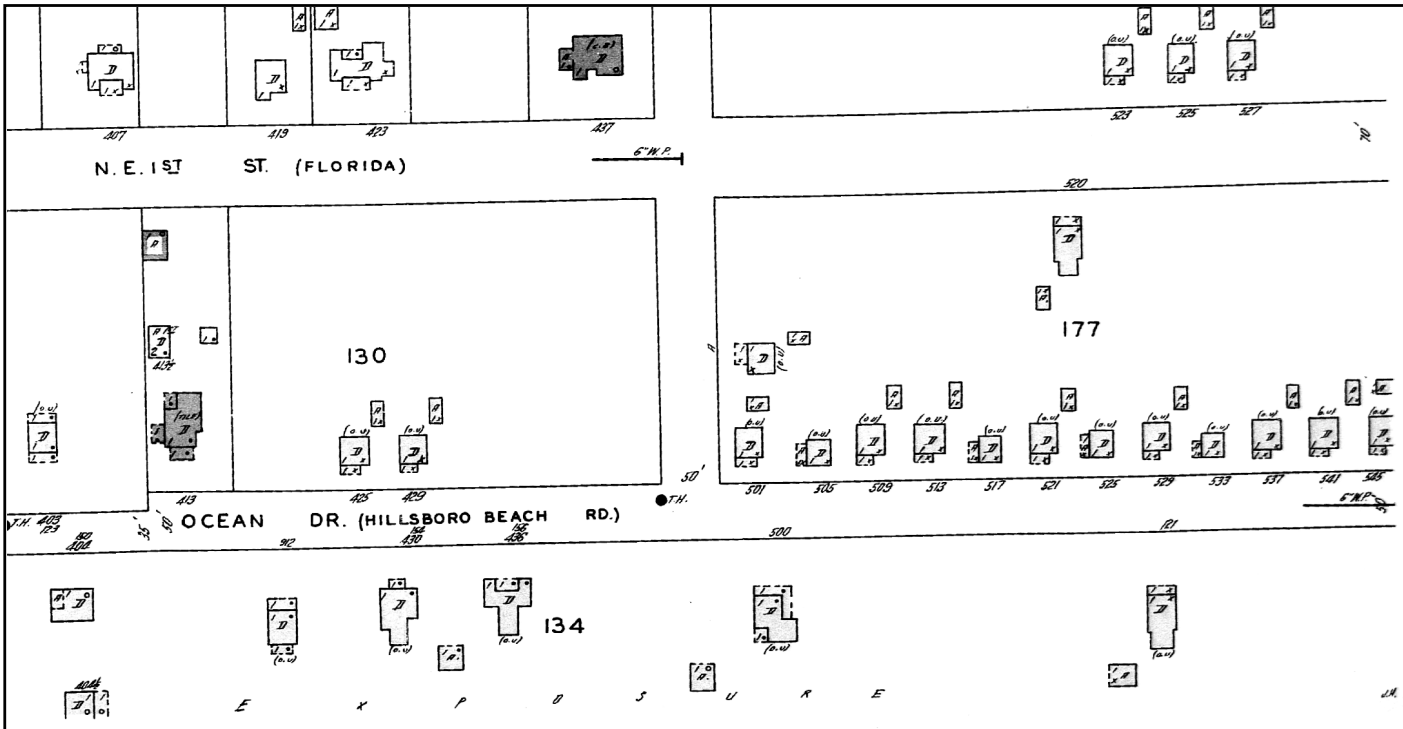

The certified Sanborn Library search results in this report can be authenticated by visiting www.edrnet.com/sanborn and entering the certification number. Only Environmental Data Resources Inc. (EDR) is authorized to grant rights for commercial reproduction of maps by The Sanborn Library LLC, the copyright holder for the collection.

Certification #D4BA-4B2B-8618

Site Name:	SFWMD - G57 Spillway
Address:	Pompano Beach
City, ST, ZIP:	Pompano Beach, FL 33060
Client:	AECOM
EDR Inquiry:	7810791.3
Order Date:	11/04/2024
Certification #:	D4BA-4B2B-8618
Copyright	1939

This Certified Sanborn Map combines the following sheets.
Outlined areas indicate map sheets within the collection.



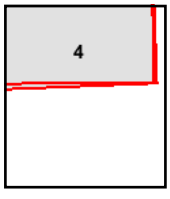

Volume 1, Sheet 4
Volume 1, Sheet 3
Volume 1, Sheet 3
Volume 1, Sheet 4

0 Feet 150 300 600

N

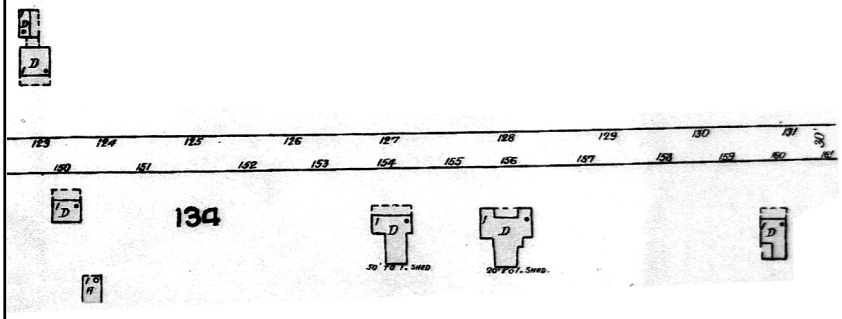

The certified Sanborn Library search results in this report can be authenticated by visiting www.edrnet.com/sanborn and entering the certification number. Only Environmental Data Resources Inc. (EDR) is authorized to grant rights for commercial reproduction of maps by The Sanborn Library LLC, the copyright holder for the collection.

Certification #D4BA-4B2B-8618

Site Name:	SFWMD - G57 Spillway
Address:	Pompano Beach
City, ST, ZIP:	Pompano Beach, FL 33060
Client:	AECOM
EDR Inquiry:	7810791.3
Order Date:	11/04/2024
Certification #	D4BA-4B2B-8618
Copyright	1924

This Certified Sanborn Map combines the following sheets.
Outlined areas indicate map sheets within the collection.



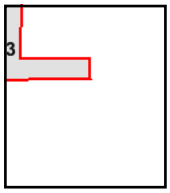

Volume 1, Sheet 3

0 Feet 150 300 600

N

SFWMD - G57 Spillway

Pompano Beach

Pompano Beach, FL 33060

Inquiry Number: 7810791.3

November 04, 2024

Certified Sanborn® Map Report

6 Armstrong Road, 4th floor
Shelton, CT 06484
Toll Free: 800.352.0050
www.edrnet.com

Certified Sanborn® Map Report

11/04/24

Site Name:	Client Name:
SFWMD - G57 Spillway	AECOM
Pompano Beach	7650 Corporate Center Drive
Pompano Beach, FL 33060	Miami, FL 33126
EDR Inquiry # 7810791.3	Contact: Kelsey Esteves

The Sanborn Library has been searched by EDR and maps covering the target property location as provided by AECOM were identified for the years listed below. The Sanborn Library is the largest, most complete collection of fire insurance maps. The collection includes maps from Sanborn, Bromley, Perris & Browne, Hopkins, Barlow, and others. Only Environmental Data Resources Inc. (EDR) is authorized to grant rights for commercial reproduction of maps by the Sanborn Library LLC, the copyright holder for the collection. Results can be authenticated by visiting www.edrnet.com/sanborn.

The Sanborn Library is continually enhanced with newly identified map archives. This report accesses all maps in the collection as of the day this report was generated.

Certified Sanborn Results:

Certification # D4BA-4B2B-8618

PO # 60741079

Project SFWMD - G57 - Spillway

Maps Provided:

1950
1939
1924

Sanborn® Library search results

Certification #: D4BA-4B2B-8618

The Sanborn Library includes more than 1.2 million fire insurance maps from Sanborn, Bromley, Perris & Browne, Hopkins, Barlow and others which track historical property usage in approximately 12,000 American cities and towns. Collections searched:

- ☑ Library of Congress
- ☑ University Publications of America
- ☑ EDR Private Collection

The Sanborn Library LLC Since 1866™

Limited Permission To Make Copies

AECOM (the client) is permitted to make up to FIVE photocopies of this Sanborn Map transmittal and each fire insurance map accompanying this report solely for the limited use of its customer. No one other than the client is authorized to make copies. Upon request made directly to an EDR Account Executive, the client may be permitted to make a limited number of additional photocopies. This permission is conditioned upon compliance by the client, its customer and their agents with EDR's copyright policy; a copy of which is available upon request.

Disclaimer - Copyright and Trademark Notice

This Report contains certain information obtained from a variety of public and other sources reasonably available to Environmental Data Resources, LLC. It cannot be concluded from this Report that coverage information for the target and surrounding properties does not exist from other sources. This Report is provided on an "AS IS", "AS AVAILABLE" basis. NO WARRANTY EXPRESS OR IMPLIED IS MADE WHATSOEVER IN CONNECTION WITH THIS REPORT. ENVIRONMENTAL DATA RESOURCES, LLC AND ITS SUBSIDIARIES, AFFILIATES AND THIRD PARTY SUPPLIERS DISCLAIM ALL WARRANTIES, OF ANY KIND OR NATURE, EXPRESS OR IMPLIED, ARISING OUT OF OR RELATED TO THIS REPORT OR ANY OF THE DATA AND INFORMATION PROVIDED IN THIS REPORT, INCLUDING WITHOUT LIMITATION, ANY WARRANTIES REGARDING ACCURACY, QUALITY, CORRECTNESS, COMPLETENESS, COMPREHENSIVENESS, SUITABILITY, MERCHANTABILITY, FITNESS FOR A PARTICULAR PURPOSE, TITLE, NON-INFRINGEMENT, MISAPPROPRIATION, OR OTHERWISE. ALL RISK IS ASSUMED BY THE USER. IN NO EVENT SHALL ENVIRONMENTAL DATA RESOURCES, LLC OR ITS SUBSIDIARIES, AFFILIATES OR THIRD PARTY SUPPLIERS BE LIABLE TO ANYONE FOR ANY DIRECT, INCIDENTAL, INDIRECT, SPECIAL, CONSEQUENTIAL OR OTHER DAMAGES OF ANY TYPE OR KIND (INCLUDING BUT NOT LIMITED TO LOSS OF PROFITS, LOSS OF USE, OR LOSS OF DATA), ARISING OUT OF OR IN ANY WAY CONNECTED WITH THIS REPORT OR ANY OF THE DATA AND INFORMATION PROVIDED IN THIS REPORT. Any analyses, estimates, ratings, environmental risk levels, or risk codes provided in this Report are provided for illustrative purposes only, and are not intended to provide, nor should they be interpreted as providing any facts regarding, or prediction or forecast of, any environmental risk for any property. Only an assessment performed by a qualified environmental professional can provide findings, opinions or conclusions regarding the environmental risk or conditions in, on or at any property.

Copyright 2024 by Environmental Data Resources, Inc. All rights reserved. Reproduction in any media or format, in whole or in part, of any report or map of Environmental Data Resources, Inc., or its affiliates, is prohibited without prior written permission.

EDR and its logos (including Sanborn and Sanborn Map) are trademarks of Environmental Data Resources, LLC or its affiliates. All other trademarks used herein are the property of their respective owners.

Sanborn Sheet Key

This Certified Sanborn Map Report is based upon the following Sanborn Fire Insurance map sheets.

1950 Source Sheets



Volume 1, Sheet 4
1950



Volume 1, Sheet 3
1950

1939 Source Sheets



Volume 1, Sheet 3
1939



Volume 1, Sheet 3
1939



Volume 1, Sheet 4
1939



Volume 1, Sheet 4
1939

1924 Source Sheets



Volume 1, Sheet 3
1924

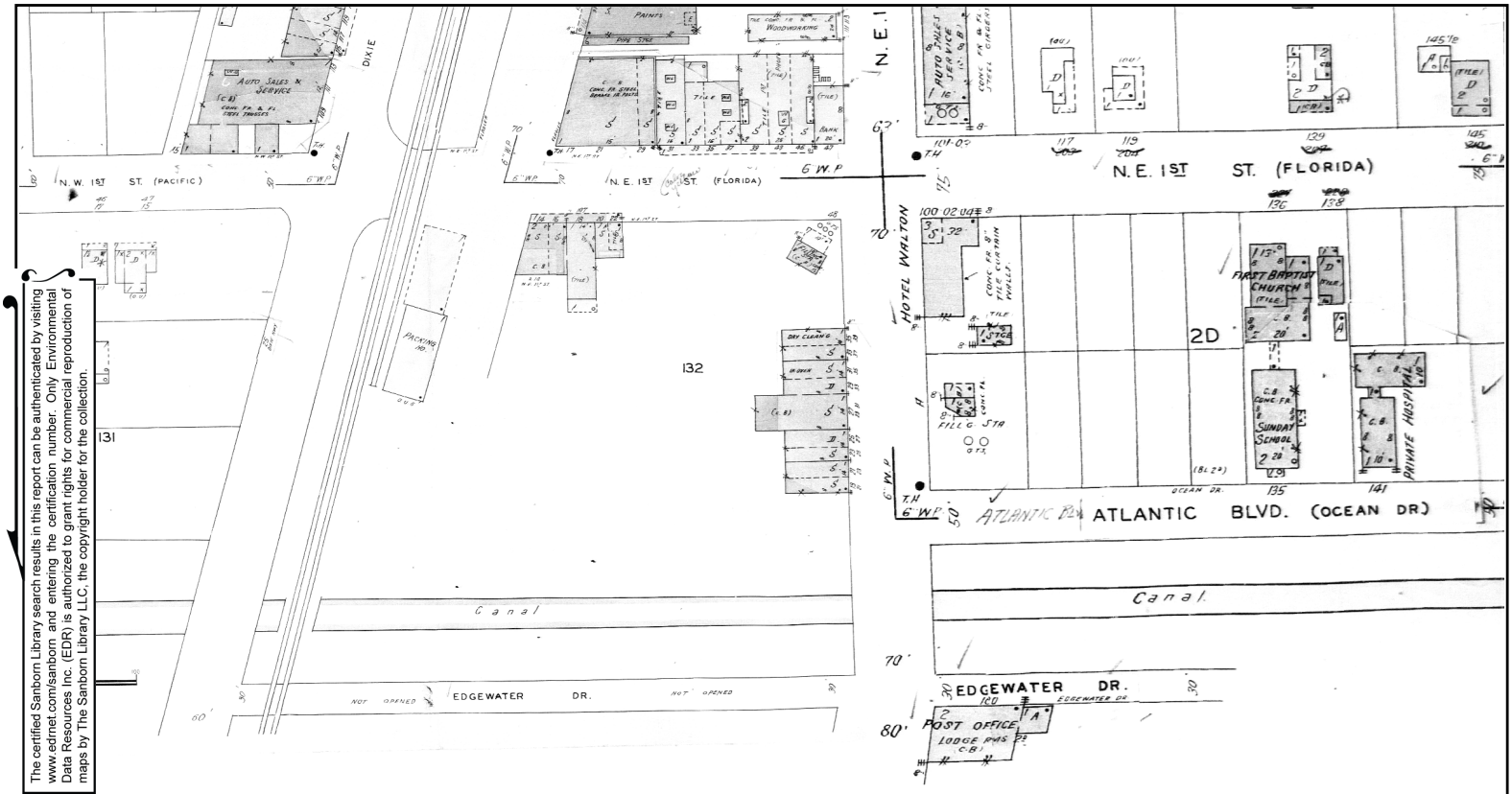

The certified Sanborn Library search results in this report can be authenticated by visiting www.edrnet.com/sanborn and entering the certification number. Only Environmental Data Resources Inc. (EDR) is authorized to grant rights for commercial reproduction of maps by The Sanborn Library LLC, the copyright holder for the collection.

Certification # D4BA-4B2B-8618

Site Name:	SFWMD - G57 Spillway
Address:	Pompano Beach
City, ST, ZIP:	Pompano Beach, FL 33060
Client:	AECOM
EDR Inquiry:	7810791.3
Order Date:	11/04/2024
Certification #:	D4BA-4B2B-8618
Copyright	1950

This Certified Sanborn Map combines the following sheets.
Outlined areas indicate map sheets within the collection.



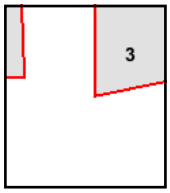

Volume 1, Sheet 3
Volume 1, Sheet 4

0 Feet 150 300 600

N

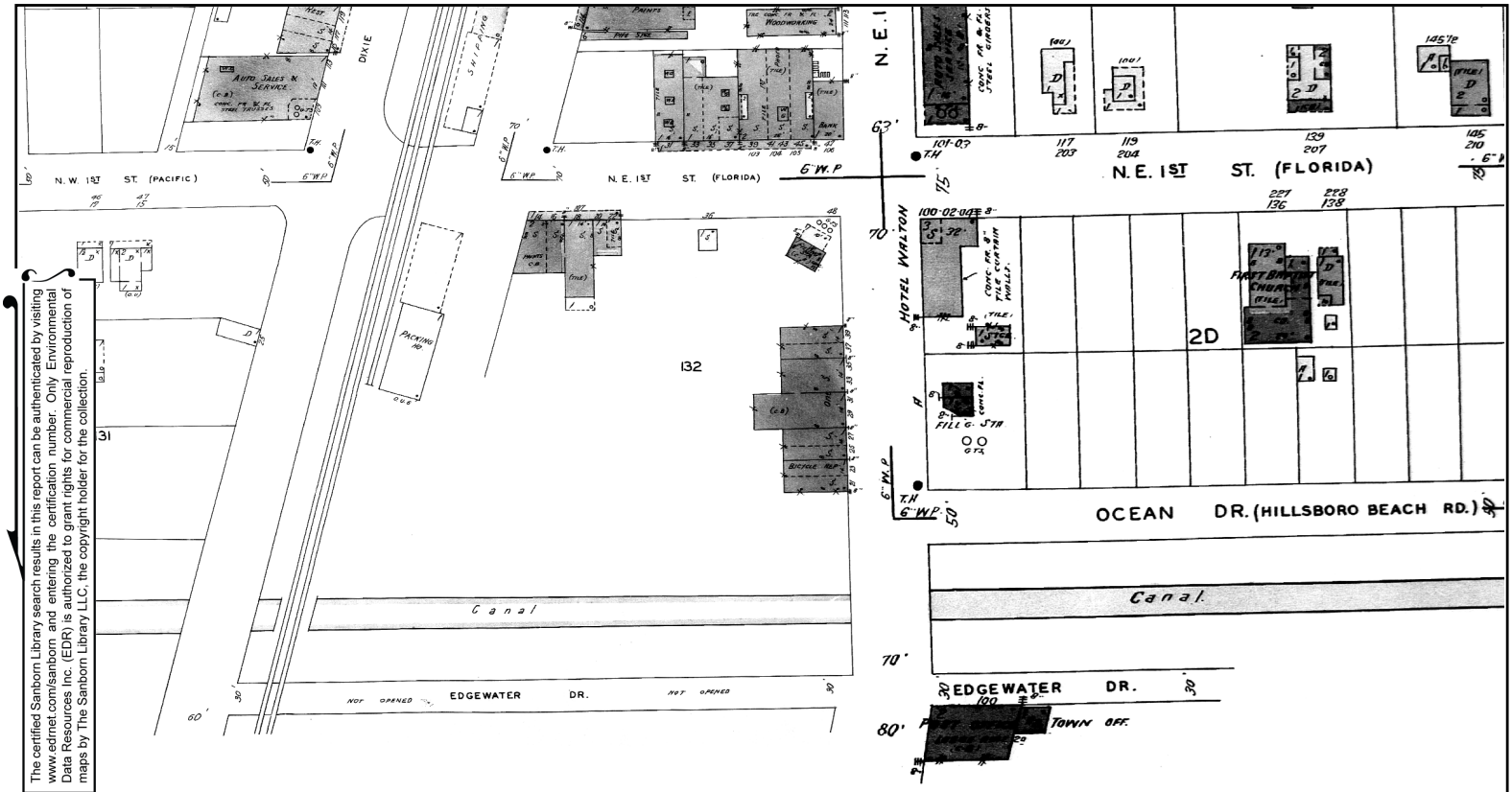

The certified Sanborn Library search results in this report can be authenticated by visiting www.edrnet.com/sanborn and entering the certification number. Only Environmental Data Resources Inc. (EDR) is authorized to grant rights for commercial reproduction of maps by The Sanborn Library LLC, the copyright holder for the collection.

Certification # D4BA-4B2B-8618

Site Name:	SFWMD - G57 Spillway
Address:	Pompano Beach
City, ST, ZIP:	Pompano Beach, FL 33060
Client:	AECOM
EDR Inquiry:	7810791.3
Order Date:	11/04/2024
Certification #:	D4BA-4B2B-8618
Copyright	1939

This Certified Sanborn Map combines the following sheets.
Outlined areas indicate map sheets within the collection.



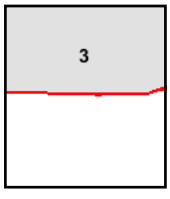

Volume 1, Sheet 4
Volume 1, Sheet 4
Volume 1, Sheet 3
Volume 1, Sheet 3

0 Feet 150 300 600

N

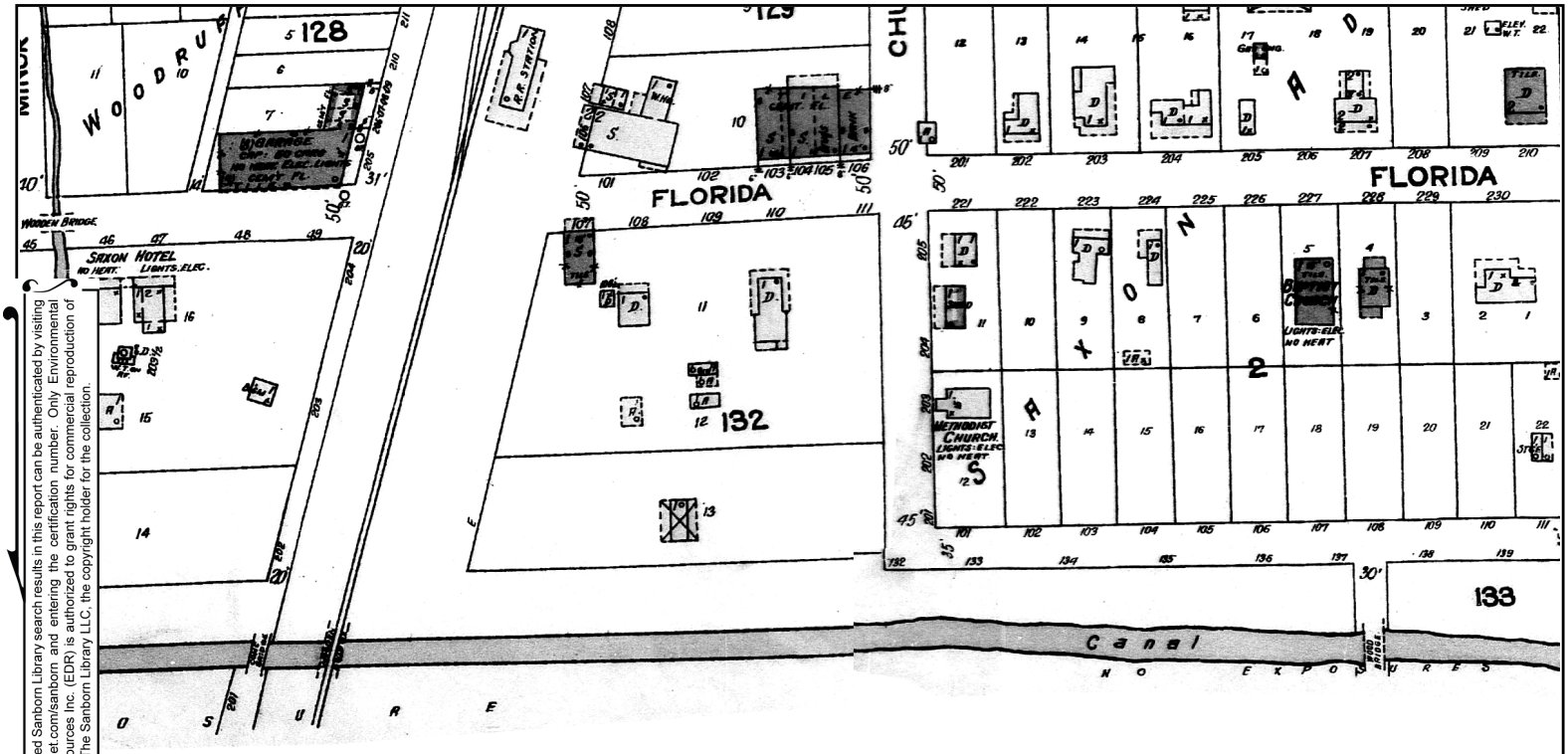

The certified Sanborn Library search results in this report can be authenticated by visiting www.edrnet.com/sanborn and entering the certification number. Only Environmental Data Resources Inc. (EDR) is authorized to grant rights for commercial reproduction of maps by The Sanborn Library LLC, the copyright holder for the collection.

Certification # D4BA-4B2B-8618

Site Name:	SFWMD - G57 Spillway
Address:	Pompano Beach
City, ST, ZIP:	Pompano Beach, FL 33060
Client:	AECOM
EDR Inquiry:	7810791.3
Order Date:	11/04/2024
Certification #:	D4BA-4B2B-8618
Copyright	1924

This Certified Sanborn Map combines the following sheets.
Outlined areas indicate map sheets within the collection.



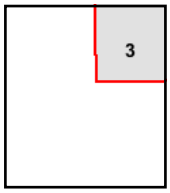

Volume 1, Sheet 3

0 Feet 150 300 600

N

Florida Department of Environmental Protection
Bob Martinez Center
2600 Blair Stone Road
Tallahassee, Florida 32399-2400

Charlie Crist
Governor

Jeff Kottkamp
Lt. Governor

Michael W. Sole
Secretary

May 28, 2008

CERTIFIED MAIL # 7001 0320 0004 5041 1004
RETURN RECEIPT REQUESTED

Ms. Fawn Powers
City of Pompano Beach
100 West Atlantic Blvd
Pompano Beach, FL 33060

Subject: Site Rehabilitation Completion Order
Hardy Brother's Station
220 East Atlantic Boulevard
Pompano Beach, Broward County
FDEP Facility ID# 068502085
Discharge Date: July 25, 1988 (EDI)
Discharge Score: 60

Dear Ms. Powers:

The Broward County Pollution Prevention and Remediation Division (PPRD) has reviewed the Site Rehabilitation Completion Report (SRCR) and No Further Action Proposal (NFAP) dated February 19, 2008 (received February 22, 2008), and the Monitoring Well Abandonment Report dated April 9, 2008 (received April 21, 2008), prepared and submitted by Streamline Environmental, Inc., for the petroleum product discharge referenced above. Documentation submitted with the SRCR/NFAP confirms that criteria set forth in Subsection 62-770.680(1), Florida Administrative Code (F.A.C.), have been met. Please refer to the attached maps of the source property and analytical summary tables. The SRCR/NFAP is hereby incorporated by reference in this Site Rehabilitation Completion Order (SRCO). Therefore, you are released from any further obligation to conduct site rehabilitation at the facility for petroleum product contamination associated with the discharge referenced above, except as set forth below.

In the event concentrations of petroleum products' contaminants of concern increase above the levels approved in this Order, or if a subsequent discharge of petroleum or petroleum product occurs at the facility, the Florida Department of Environmental Protection (Department) may require site rehabilitation to reduce concentrations of petroleum products' contaminants of concern to the levels approved in the SRCR/NFAP or otherwise allowed by Chapter 62-770, F.A.C.

Legal Issues

The Department's Order shall become final unless a timely petition for an administrative hearing is filed under Sections 120.569 and 120.57, Florida Statutes (F.S.), within 21 days of

receipt of this Order. The procedures for petitioning for an administrative hearing are set forth below.

Persons affected by this Order have the following options:

(A) If you choose to accept the Department's decision regarding the SRCR/NFAP you do not have to do anything. This Order is final and effective as of the date on the top of the first page of this Order.

(B) If you choose to challenge the decision, you may do the following:

(1) File a request for an extension of time to file a petition for an administrative hearing with the Department's Agency Clerk in the Office of General Counsel within 21 days of receipt of this Order; such a request should be made if you wish to meet with the Department in an attempt to informally resolve any disputes without first filing a petition for an administrative hearing; or

(2) File a petition for an administrative hearing with the Department's Agency Clerk in the Office of General Counsel within 21 days of receipt of this Order.

Please be advised that mediation of this decision pursuant to Section 120.573, F.S., is not available.

How to Request an Extension of Time to File a Petition for an Administrative Hearing

For good cause shown, pursuant to Subsection 62-110.106(4), F.A.C., the Department may grant a request for an extension of time to file a petition for an administrative hearing. Such a request must be filed (received) by the Department's Agency Clerk in the Office of General Counsel at 3900 Commonwealth Boulevard, Mail Station 35, Tallahassee, Florida, 32399-3000, within 21 days of receipt of this Order. Petitioner, if different from the City of Pompano Beach, shall mail a copy of the request to the City of Pompano Beach at the time of filing. Timely filing a request for an extension of time tolls the time period within which a petition for an administrative hearing must be made.

How to File a Petition for an Administrative Hearing

A person whose substantial interests are affected by this Order may petition for an administrative hearing under Sections 120.569 and 120.57, F.S. The petition must contain the information set forth below and must be filed (received) by the Department's Agency Clerk in the Office of General Counsel at 3900 Commonwealth Boulevard, Mail Station 35, Tallahassee, Florida, 32399-3000, within 21 days of receipt of this Order. Petitioner, if different from City of Pompano Beach, shall mail a copy of the petition to City of Pompano Beach at the time of filing. Failure to file a petition within this time period shall waive the right of anyone who may request an administrative hearing under Sections 120.569 and 120.57, F.S.

Pursuant to Subsection 120.569(2), F.S. and Rule 28-106.201, F.A.C., a petition for an administrative hearing shall contain the following information:

(a) The name, address, and telephone number of each petitioner; the name, address, and telephone number of the petitioner's representative, if any; the facility owner's name and address, if different from the petitioner; the FDEP facility number, and the name and address of the facility;
(b) A statement of when and how each petitioner received notice of the Department's action or proposed action;
(c) An explanation of how each petitioner's substantial interests are or will be affected by the Department's action or proposed action;
(d) A statement of the disputed issues of material fact, or a statement that there are no disputed facts;
(e) A statement of the ultimate facts alleged, including a statement of the specific facts the petitioner contends warrant reversal or modification of the Department's action or proposed action;
(f) A statement of the specific rules or statutes the petitioner contends require reversal or modification of the Department's action or proposed action; and
(g) A statement of the relief sought by the petitioner, stating precisely the action petitioner wishes the Department to take with respect to the Department's action or proposed action.

This Order is final and effective as of the date on the top of the first page of this Order. Timely filing a petition for an administrative hearing postpones the date this Order takes effect until the Department issues either a final order pursuant to an administrative hearing or an Order Responding to Supplemental Information provided to the Department pursuant to meetings with the Department.

Judicial Review

Any party to this Order has the right to seek judicial review of it under Section 120.68, F.S., by filing a notice of appeal under Rule 9.110 of the Florida Rules of Appellate Procedure with the Department's Agency Clerk in the Office of General Counsel at 3900 Commonwealth Boulevard, Mail Station 35, Tallahassee, Florida, 32399-3000, and by filing a copy of the notice of appeal accompanied by the applicable filing fees with the appropriate district court of appeal. The notice of appeal must be filed within 30 days after this Order is filed with the Department's clerk (see below).

Questions

Any questions regarding the PPRD's review of your SRCR/NFAP should be directed to John J. Gomolka, P.G. at (954) 519-1279. Questions regarding legal issues should be referred to the Department's Office of General Counsel at (850) 245-2242. Contact with any of the above does not constitute a petition for an administrative hearing or a request for an extension of time to file a petition for an administrative hearing.

The FDEP Facility Number for this facility is 068502085. Please use this identification on all future correspondence with the Department or the PPRD.

Sincerely,

Michael E. Ashey, Chief
Bureau of Petroleum Storage Systems

MEA/jjg

Attachments

cc: Mr. Joe Lurix, FDEP Southeast District Office
Mr. Lorenzo Fernandez, P.E., Broward County EAR Section Manager
Mr. Craig Smith, P.G., Streamline Environmental, Inc., 1821 Sahlman Drive, Suite B, Tampa, FL 33605
File

FILING AND ACKNOWLEDGMENT
FILED, on this date, pursuant to §120.52 Florida Statutes, with the designated Department Clerk, receipt of which is hereby acknowledged.

Carol Walton 5-28-08
Clerk (or Deputy Clerk) Date

P.E. CERTIFICATION

Site Rehabilitation Completion Report/No Further Action Proposal dated February 19, 2008 (received February 22, 2008), for Hardy Brother's Station, located at 220 East Atlantic Boulevard, Pompano Beach, FDEP Facility ID# 068502085.

I hereby certify that in my professional judgment, the components of this Site Rehabilitation Completion Report/No Further Action Proposal prepared for the July 25, 1988 petroleum product discharge discovered at the above-referenced facility satisfy the requirements set forth in Chapter 62-770, Florida Administrative Code (F.A.C.), and that the conclusions in this report on the effectiveness of the remedial action which has been conducted (confirmed by subsequent Post Active Remediation Monitoring) provide reasonable assurances that the site rehabilitation objectives stated in Chapter 62-770, F.A.C., have been met.

____ I personally completed this review.

__X__ This review was conducted by: John J. Gomolka, P.G.
working under my direct supervision.



David VanLandingham, P.E.
Professional Engineer # 56751
Broward County Pollution Prevention and Remediation Division

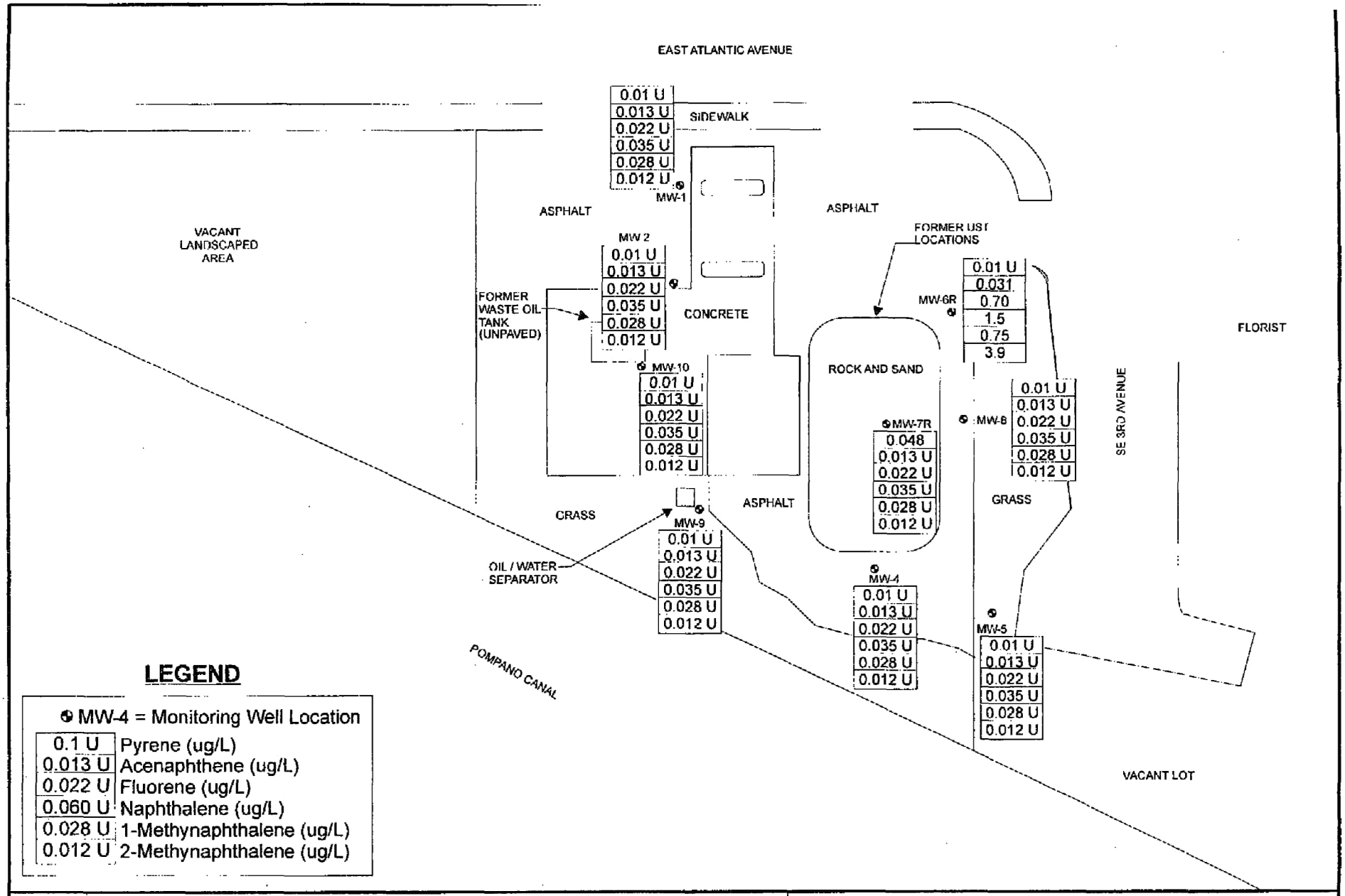

LEGEND

MW-4 = Monitoring Well Location

0.1 U	Pyrene (ug/L)
0.013 U	Acenaphthene (ug/L)
0.022 U	Fluorene (ug/L)
0.060 U	Naphthalene (ug/L)
0.028 U	1-Methynaphthalene (ug/L)
0.012 U	2-Methynaphthalene (ug/L)

SCALE: 1" = 40'

0 40

N

W E

S

STREAMLINE ENVIRONMENTAL

FIGURE 4
CONTAMINANT CONCENTRATION MAP 1/21/2008

HARDY BROTHERS STATION
220 EAST ATLANTIC BOULEVARD
POMPANO BEACH, FLORIDA

DATE : 1/29/08	FILE : GWCONTAM	BY : KTZ

TABLE 2: GROUNDWATER ANALYTICAL SUMMARY

Facility Name: Former Hardy Brothers Station
220 East Atlantic Boulevard
Pompano Beach, Florida

FDEP ID No.: 68502085

Sample Location	Sample Date	TRPH ug/L	Benzene ug/L	Pyrene ug/L	Acenaphthene ug/L	Fluorene ug/L	Toluene ug/L
MW-1	1/21/2008	--	0.1 U	0.01 U	0.013 U	0.022 U	0.3 U
MW-2	1/21/2008	--	0.1 U	0.01 U	0.013 U	0.022 U	0.3 U
MW-4	04/17/07	55 I	0.10 U	0.01 U	0.013 U	0.022 U	0.30 U
MW-4	07/17/07	23 U	0.10 U	0.01 U	0.013 U	0.022 U	0.30 U
MW-4	10/17/07	25 I	0.1 U	0.01 U	0.013 U	0.022 U	0.30 U
MW-4	01/21/08	--	0.1 U	0.01 U	0.013 U	0.022 U	0.3 U
MW-5	01/21/08	--	0.1 U	0.01 U	0.013 U	0.022 U	0.3 U
MW-6R	04/17/07	130 I	0.10 U	0.023 I	0.013 U	0.022 U	0.45 I
MW-6R	07/17/07	31 I	0.10 U	0.01 U	0.12	0.39	0.30 U
MW-6R	10/17/07	32 I	0.025 U	0.01 U	0.020 I	0.048 I	0.30 U
MW-6R	01/21/08	--	0.1 U	0.01 U	0.31	0.70	0.3 U
MW-7R	04/17/07	2500	0.72	0.047	0.013 U	0.022 U	0.74
MW-7R	07/17/07	790	0.10 U	0.064	0.27	0.40	0.30 U
MW-7R	10/17/07	140 I	0.10 U	0.01 U	0.013 U	0.022 U	0.30 U
MW-7R	01/21/08	--	0.11 I	0.048	0.013 U	0.022 U	0.3 U
MW-8	01/21/08	--	0.1 U	0.01 U	0.013 U	0.022 U	0.3 U
MW-9	01/21/08	--	0.1 U	0.01 U	0.013 U	0.022 U	0.3 U
MW-10	01/21/08	--	0.1 U	0.01 U	0.013 U	0.022 U	0.3 U

Sample Location	Sample Date	Total Xylenes ug/L	Ethylbenzene ug/L	Naphthalene ug/L	1-Methylnaphthalene ug/L	2-Methylnaphthalene ug/L	Phenanthrene ug/L
MW-1	1/21/2008	0.4 U	0.2 U	0.035 U	0.028 U	0.012 U	0.018 U
MW-2	1/21/2008	0.4 U	0.2 U	0.035 U	0.028 U	0.012 U	0.018 U
MW-4	04/17/07	0.40 U	0.20 U	0.035 U	0.028 U	0.012 U	0.018 U
MW-4	07/17/07	0.40 U	0.20 U	0.035 U	0.028 U	0.012 U	0.018 U
MW-4	10/17/07	0.40 U	0.20 U	0.060 I	0.028 U	0.015 I	0.018 U
MW-4	01/21/08	0.4 U	0.2 U	0.035 U	0.028 U	0.012 U	0.018 U
MW-5	01/21/08	0.4 U	0.2 U	0.035 U	0.028 U	0.012 U	0.018 U
MW-6R	04/17/07	0.40 U	0.21 I	0.035 U	0.028 U	0.012 U	0.018 U
MW-6R	07/17/07	0.40 U	0.20 U	0.035 U	0.028 U	0.013 I	0.018 U
MW-6R	10/17/07	0.40 U	0.20 U	0.035 U	0.028 U	0.014 I	0.018 U
MW-6R	01/21/08	0.4 U	0.25 I	1.5	0.75	3.9	0.036 I
MW-7R	04/17/07	1.2 I	0.97	0.035 U	0.028 U	0.012 U	0.018 U
MW-7R	07/17/07	0.40 U	0.20 U	7.4	0.56	4.9	0.47
MW-7R	10/17/07	0.40 U	0.20 U	0.035 U	0.028 U	0.012 U	0.018 U
MW-7R	01/21/07	0.4 U	0.2 U	0.035 U	0.028 U	0.012 U	0.018 U
MW-8	01/21/08	0.4 U	0.2 U	0.035 U	0.028 U	0.012 U	0.018 U
MW-9	01/21/08	0.4 U	0.2 U	0.035 U	0.028 U	0.012 U	0.018 U
MW-10	01/21/08	0.4 U	0.2 U	0.035 U	0.028 U	0.012 U	0.018 U

Notes:
U = Compound was analyzed for but not detected to the level shown
I = The reported value is between the laboratory method detection limit and the laboratory practical quantitation limit
-- = The sample was not analyzed for this analyte

Environmental Protection and Growth Management Department
POLLUTION PREVENTION, REMEDIATION AND AIR QUALITY DIVISION
One North University Drive, Suite 203, Plantation, Florida 33324
954-519-1260 • Fax 954-765-4804

December 29, 2010

CERTIFIED MAIL # {7003 2260 0005 8987 9677}
RETURN RECEIPT REQUESTED

Alessandra Delfico, Interim City Engineer
City of Pompano Beach
1201 NE 5th Avenue
Pompano Beach, Florida 33060

Subject: Site Rehabilitation Completion Order
City of Pompano Beach Parcels, Petroleum Contamination
128-140 SW 1st Ave. and 132 SW 1st Terrace, Pompano Beach, Florida 33060
EAR License No. 0981; FDEP Facility ID No. 069805718;
Discharge Date: October 10, 2008
Brownfield Area ID No. BF069901000, Brownfield Site ID No. BF069901001

Dear Ms. Delfico:

The Broward County Pollution Prevention, Remediation and Air Quality Division (Division) has reviewed the Site Rehabilitation Completion Report (SRCR) and No Further Action Proposal (NFAP) dated December 10, 2010 (received December 13, 2010), and the Monitoring Well Abandonment Report dated December 20, 2010 (received December 21, 2010), prepared and submitted by AECOM, Inc. for the property referenced above. Documentation submitted with the SRCR/NFAP confirms that criteria set forth in Subsection 62-785.680(1), Florida Administrative Code (F.A.C.), have been met. Please refer to the attached maps of the source property and analytical summary tables. The SRCR/NFAP is hereby incorporated by reference in this Site Rehabilitation Completion Order (Order). Therefore, you are released from any further obligation to conduct site rehabilitation at the facility for contamination associated with the discharge referenced above, except as set forth below.

(1) In the event concentrations of petroleum products' contaminants of concern increase above the levels approved in this Order, or if a subsequent discharge of petroleum or petroleum product occurs at the facility, the Department may require site rehabilitation to reduce concentrations of petroleum products' contaminants of concern to the levels approved in the SRCR/NFAP or otherwise allowed by Chapter 62-785, F.A.C.

Legal Issues

The Division's Order shall become final unless a timely petition for an administrative hearing is filed under Sections 120.569 and 120.57, Florida Statutes (F.S.), within 21 days of receipt of this Order. The procedures for petitioning for an administrative hearing are set forth below.

Persons affected by this Order have the following options:

(A) If you choose to accept the Division's decision regarding the SRCR/NFAP you do not have to do anything. This Order is final and effective as of the date on the top of the first page of this Order.

(B) If you choose to challenge the decision, you may do the following:

(1) File a request for an extension of time to file a petition for an administrative hearing with the Division within 21 days of receipt of this Order; such a request should be made if you wish to meet with the Division in an attempt to informally resolve any disputes without first filing a petition for an administrative hearing; or

(2) File a petition for an administrative hearing with Broward County within 21 days of receipt of this Order.

Please be advised that mediation of this decision pursuant to Section 120.573, F.S., is not available.

How to Request an Extension of Time to File a Petition for an Administrative Hearing

For good cause shown, pursuant to Subsection 62-110.106(4), F.A.C., the Division may grant a request for an extension of time to file a petition for an administrative hearing. Such a request must be filed (received) by Broward County in the Office of the Director of Pollution Prevention, Remediation and Air Quality Division, Broward County Environmental Protection and Growth Management Department (Department) at One North University Drive, Suite 203, Plantation, Florida 33324, within 21 days of receipt of this Order. Petitioner, if different from the City of Pompano Beach, shall mail a copy of the request to the City of Pompano Beach at the time of filing. Timely filing a request for an extension of time tolls the time period within which a petition for an administrative hearing must be made.

How to File a Petition for an Administrative Hearing

A person whose substantial interests are affected by this Order may petition for an administrative hearing under Sections 120.569 and 120.57, F.S. The petition must contain the information set forth below and must be filed (received) by Broward County in the Office of the Director of Pollution Prevention, Remediation and Air Quality Division, Broward County Environmental Protection and Growth Management Department at One North University Drive, Suite 203, Plantation, Florida 33324, within 21 days of receipt of this Order. Petitioner, if different from the City of Pompano Beach, shall mail a copy of the request to the City of Pompano Beach at the time of filing. Failure to file a petition within this time period shall waive the right of anyone who may request an administrative hearing under Sections 120.569 and 120.57, F.S.

Pursuant to Subsection 120.569(2), F.S. and Rule 28-106.201, F.A.C., a petition for an administrative hearing shall contain the following information:

(a) The name, address, and telephone number of each petitioner; the name, address, and telephone number of the petitioner's representative, if any; the facility owner's name and address, if different from the petitioner; the Brownfield Site ID number, and the name and address of the facility;
(b) A statement of when and how each petitioner received notice of the Division's action or proposed action;
(c) An explanation of how each petitioner's substantial interests are or will be affected by the Division's action or proposed action;
(d) A statement of the disputed issues of material fact, or a statement that there are no disputed facts;
(e) A statement of the ultimate facts alleged, including a statement of the specific facts the petitioner contends warrant reversal or modification of the Division's action or proposed action;
(f) A statement of the specific rules or statutes the petitioner contends require reversal or modification of the Division's action or proposed action; and
(g) A statement of the relief sought by the petitioner, stating precisely the action petitioner wishes the Division to take with respect to the Division's action or proposed action.

This Order is final and effective as of the date on the top of the first page of this Order. Timely filing a petition for an administrative hearing postpones the date this Order takes effect until the Division issues either a final order pursuant to an administrative hearing or an Order Responding to Supplemental Information provided to the Division pursuant to meetings with the Division.

Judicial Review

Any party to this Order has the right to seek judicial review of it under Section 120.68, F.S., by filing a notice of appeal under Rule 9.110 of the Florida Rules of Appellate Procedure with Broward County in the Office of the Director of Pollution Prevention, Remediation and Air Quality Division, Broward County Environmental Protection and Growth Management Department at One North University Drive, Suite 203, Plantation, Florida 33324, and by filing a copy of the notice of appeal accompanied by the applicable filing fees with the appropriate district court of appeal. The notice of appeal must be filed within 30 days after this Order is filed with the Director of the Pollution Prevention, Remediation and Air Quality Division, acting as clerk.

Questions

Any questions regarding the Division's review of your SRCR/NFAP should be directed to Paul Waite, P.E., at (954) 519-1467. Questions regarding legal issues should be referred to the Office of the County Attorney, 115 S Andrews Avenue, Fort Lauderdale, FL 33301, (954) 357-7600. Contact with any of the above does not constitute a petition for an administrative hearing or a request for an extension of time to file a petition for an administrative hearing.

The Brownfield Facility ID Number for this facility is BF069901001. Please use this identification on all future correspondence with the Division.

Sincerely,

Jeffery D. Halsey, Director
Pollution Prevention, Remediation and Air Quality Division

JDH/pdw

Attachments: Maps of the source property and analytical summary tables

ec: Paul Waite, P.E., Engineer II, EAR Section
Lorenzo Fernandez, P.E., Manager, EAR Section
David Vanlandingham, P.E., Engineer IV, EAR Section
Kim Walker, Brownfield Liaison, FDEP
Art Torvela, P.E., Brownfield Coordinator, Southeast District FDEP

cc: Dennis Beach, City Manager, City of Pompano Beach, 100 West Atlantic Boulevard, Fourth Floor, Pompano Beach, Florida 33060
Fawn Powers, Assistant City Attorney, City of Pompano Beach, 100 West Atlantic Boulevard, Fourth Floor, Pompano Beach, Florida 33060
Isabel Martin, P.E, AECOM, 13450 West Sunrise Boulevard, Suite 200, Sunrise, Florida 33323
File

FILING AND ACKNOWLEDGMENT
FILED, on this date, pursuant to §120.52 Florida Statutes, with the designated Department Clerk, receipt of which is hereby acknowledged.

Clerk (or Deputy Clerk) — Date 12/30/10

P.E. CERTIFICATION

Site Rehabilitation Completion Report/No Further Action Proposal dated December 10, 2010 (received December 13, 2010), for City of Pompano Beach Parcels, Petroleum Contamination, located at 128-140 SW 1st Avenue and 132 SW 1st Terrace, Pompano Beach, Florida 33060.
FDEP Facility ID No. 069805718, Discharge Date: October 10, 2008
Brownfield Area ID No. BF069901000, Brownfield Site ID No. BF069901001

I hereby certify that in my professional judgment, the components of this Site Rehabilitation Completion Report/No Further Action Proposal prepared for the October 10, 2008, petroleum product discharge discovered at the above-referenced facility satisfy the requirements set forth in Chapter 62-785, Florida Administrative Code (F.A.C.), and that the conclusions in this report on the effectiveness of the remedial action which has been conducted (confirmed by subsequent monitoring) provide reasonable assurances that the site rehabilitation objectives stated in Chapter 62-785, F.A.C., have been met.

_X_ I personally completed this review.

___ This review was conducted by _____
working under my direct supervision.



Paul Waite, P.E.
Professional Engineer # 68343
Broward County Pollution Prevention, Remediation and Air Quality Divsion

December 29, 2010
Date



AECOM

SCALE:

200 0 200 400

Feet

N

W E

S

SITE PLAN & ADJACENT PROPERTIES
REPLACEMENT NE LIBRARY
Pompano Beach, Florida

FLORIDA

FIGURE 1



SB1-1	Depth (ft) 1.5	2.5
Total Benzo(a)pyrene	0.2	0.01
Benzo(a)pyrene	0.118	0.0036 U
Benzo(a)anthracene	0.139	0.0231 I
Benzo(b)fluoranthene	0.15	0.0072 U
Benzo(k)fluoranthene	0.117	0.0084 U
Chrysene	0.142	0.0076 U
Dibenz(a,h)anthracene	0.0385 I	0.006 U
Indeno(1,2,3-cd)pyrene	0.0873 I	0.006 U
Naphthalene	0.0027 U	0.003 U
1- Methylnaphthalene	0.0025 U	0.0028 U
2- Methylnaphthalene	0.0028 U	0.0031 U
Other PAHs	<SCTLs	<SCTLs
VOAs	NS	NS
TRPH	5.03 I	3.5 U

SB/DP-27	Depth (ft) 3
Total Benzo(a)pyrene	ND
Naphthalene	0.005 U
1- Methylnaphthalene	0.003 U
2- Methylnaphthalene	0.005 U
Other PAHs	<SCTLs
Benzene	BDL
Toluene	BDL
Ethylbenzene	BDL
Total Xylenes	BDL
1,2,4-Trimethylbenzene	BDL
1,3,5-Trimethylbenzene	BDL
Isopropylbenzene	BDL
Other VOAs	BDL
TRPH	5.98 U

E1-SS-W	Depth (ft) 2
Total Benzo(a)pyrene	**0.21**
Benzo(a)pyrene	0.13
Benzo(a)anthracene	0.16
Benzo(b)fluoranthene	0.19
Benzo(k)fluoranthene	0.081
Chrysene	0.16
Dibenz(a,h)anthracene	0.037
Indeno(1,2,3-cd)pyrene	0.077
Naphthalene	0.0097
1- Methylnaphthalene	0.0029 I
2- Methylnaphthalene	0.0044 I
Other PAHs	<SCTLs
Benzene	0.0034 U
Toluene	0.0034 U
Ethylbenzene	0.0027 U
Total Xylenes	0.0034 U
1,2,4-Trimethylbenzene	0.0034 U
1,3,5-Trimethylbenzene	0.0034 U
Isopropylbenzene	0.0052 U
MTBE	0.0068 U
Other VOAs	NS
TRPH	31

SB1-9	Depth (ft) 2.5
Total Benzo(a)pyrene	ND
Naphthalene	0.024 U
1- Methylnaphthalene	0.03 U
2- Methylnaphthalene	0.031 U
Other PAHs	<SCTLs
VOAs	NS
TRPH	NS

E1-SS-N	Depth (ft) 2
Total Benzo(a)pyrene	**0.59**
Benzo(a)pyrene	0.38
Benzo(a)anthracene	0.47
Benzo(b)fluoranthene	0.6
Benzo(k)fluoranthene	0.23
Chrysene	0.48
Dibenz(a,h)anthracene	0.085
Indeno(1,2,3-cd)pyrene	0.19
Naphthalene	0.017
1- Methylnaphthalene	0.0088 I
2- Methylnaphthalene	0.01 I
Other PAHs	<SCTLs
Benzene	0.0029 U
Total Xylenes	0.0029 U
1,2,4-Trimethylbenzene	0.0029 U
1,3,5-Trimethylbenzene	0.0029 U
Isopropylbenzene	0.0044 U
MTBE	0.0057 U
Other VOAs	NS
TRPH	100

SB/DP-9	Depth (ft) 3
Total Benzo(a)pyrene	ND
Naphthalene	0.001 U
1- Methylnaphthalene	0.001 U
2- Methylnaphthalene	0.001 U
Other PAHs	<SCTLs
Benzene	BDL
Toluene	BDL
Ethylbenzene	BDL
Total Xylenes	BDL
1,2,4-Trimethylbenzene	BDL
1,3,5-Trimethylbenzene	BDL
Isopropylbenzene	BDL
Other VOAs	NS
TRPH	5.1 U

SB/DP-1	Depth (ft) 3
Total Benzo(a)pyrene	ND
Naphthalene	0.001 U
1- Methylnaphthalene	0.001 U
2- Methylnaphthalene	0.001 U
Other PAHs	<SCTLs
Benzene	BDL
Toluene	BDL
Ethylbenzene	BDL
Total Xylenes	BDL
1,2,4-Trimethylbenzene	BDL
1,3,5-Trimethylbenzene	BDL
Isopropylbenzene	BDL
Other VOAs	NS
TRPH	9.09 U

SB1-6	Depth (ft) 1.5	2.5
Total Benzo(a)pyrene	**0.17**	ND
Benzo(a)pyrene	0.112	0.0036 U
Benzo(a)anthracene	0.138	0.0057 U
Benzo(b)fluoranthene	0.148	0.0076 U
Benzo(k)fluoranthene	0.119	0.0089 U
Chrysene	0.13	0.008 U
Dibenz(a,h)anthracene	0.031 U	0.0063 U
Indeno(1,2,3-cd)pyrene	0.143	0.0063 U
Naphthalene	0.024 U	0.0032 U
1- Methylnaphthalene	0.031 U	0.0029 U
2- Methylnaphthalene	0.031 U	0.0033 U
Other PAHs	<SCTLs	<SCTLs
VOAs	NS	NS
TRPH	4.58 I	7.62 I

SB1-4	Depth (ft) 1.5	2.5
Total Benzo(a)pyrene	ND	ND
Naphthalene	0.0029 U	0.0032 U
1- Methylnaphthalene	0.0026 U	0.0029 U
2- Methylnaphthalene	0.0030 U	0.0033 U
Other PAHs	<SCTLs	<SCTLs
VOAs	NS	NS
TRPH	3.3 U	3.7 U

SB1-7	Depth (ft) 1.5	2.5
Total Benzo(a)pyrene	ND	ND
Naphthalene	0.0028 U	0.0031 U
1- Methylnaphthalene	0.0026 U	0.0029 U
2- Methylnaphthalene	0.0029 U	0.0032 U
Other PAHs	<SCTLs	<SCTLs
VOAs	NS	NS
TRPH	3.3 U	9.73 I

SB/DP-10	Depth (ft) 4
Total Benzo(a)pyrene	ND
Naphthalene	0.002 U
1- Methylnaphthalene	0.001 U
2- Methylnaphthalene	0.002 U
Other PAHs	<SCTLs
Benzene	BDL
Toluene	BDL
Ethylbenzene	BDL
Total Xylenes	BDL
1,2,4-Trimethylbenzene	BDL
1,3,5-Trimethylbenzene	BDL
Isopropylbenzene	BDL
Other VOAs	NS
TRPH	4.1 U

SB/DP-2	Depth (ft) 5
Total Benzo(a)pyrene	ND
Naphthalene	0.001 U
1- Methylnaphthalene	0.001 U
2- Methylnaphthalene	0.001 U
Other PAHs	<SCTLs
Benzene	BDL
Toluene	BDL
Ethylbenzene	BDL
Total Xylenes	BDL
1,2,4-Trimethylbenzene	BDL
1,3,5-Trimethylbenzene	BDL
Isopropylbenzene	BDL
Other VOAs	NS
TRPH	6.23 U

SB1-5	Depth (ft) 1.5	2.5
Total Benzo(a)pyrene	0.04	0.01
Naphthalene	0.025 U	0.0030 U
1- Methylnaphthalene	0.032 U	0.0028 U
2- Methylnaphthalene	0.033 U	0.0031 U
Other PAHs	<SCTLs	<SCTLs
VOAs	NS	NS
TRPH	3.4 U	3.5 U

E2-SS-W	Depth (ft) 2
Total Benzo(a)pyrene	**0.27**
Benzo(a)pyrene	0.17
Benzo(a)anthracene	0.2
Benzo(b)fluoranthene	0.28
Benzo(k)fluoranthene	0.12
Chrysene	0.25
Dibenz(a,h)anthracene	0.042
Indeno(1,2,3-cd)pyrene	0.12
Naphthalene	0.0097
1- Methylnaphthalene	0.0029 I
2- Methylnaphthalene	0.0044 I
Other PAHs	<SCTLs
Benzene	0.0032 U
Toluene	0.0032 U
Ethylbenzene	0.0026 U
Total Xylenes	0.0032 U
1,2,4-Trimethylbenzene	0.0032 U
1,3,5-Trimethylbenzene	0.0032 U
Isopropylbenzene	0.0049 U
MTBE	0.0065 U
Other VOAs	NS
TRPH	69

E2-SS-N	Depth (ft) 2
Total Benzo(a)pyrene	**0.65**
Benzo(a)pyrene	0.44
Benzo(a)anthracene	0.44
Benzo(b)fluoranthene	0.71
Benzo(k)fluoranthene	0.29
Chrysene	0.59
Dibenz(a,h)anthracene	0.083
Indeno(1,2,3-cd)pyrene	0.23
Naphthalene	0.0035 U
1- Methylnaphthalene	0.0038 U
2- Methylnaphthalene	0.0033 U
Other PAHs	<SCTLs
Benzene	0.003 U
Toluene	0.003 U
Ethylbenzene	0.0024 U
Total Xylenes	0.003 U
1,2,4-Trimethylbenzene	0.003 U
1,3,5-Trimethylbenzene	0.003 U
Isopropylbenzene	0.0046 U
MTBE	0.006 U
Other VOAs	NS
TRPH	86

SS-1	Depth (ft) 2.5
Total Benzo(a)pyrene	NR
Benzo(a)pyrene	NR
Benzo(a)anthracene	NR
Benzo(b)fluoranthene	NR
Benzo(k)fluoranthene	NR
Chrysene	NR
Dibenz(a,h)anthracene	NR
Indeno(1,2,3-cd)pyrene	NR
Naphthalene	0.272 I
1- Methylnaphthalene	BDL
2- Methylnaphthalene	BDL
Other PAHs	NR
Benzene	BDL
Toluene	BDL
Ethylbenzene	BDL
Total Xylenes	**7.35**
1,2,4-Trimethylbenzene	**8.22**
1,3,5-Trimethylbenzene	**13.8**
Isopropylbenzene	BDL
Sec-butylbenzene	BDL
n-buthylbenzene	4.3
n-propylbenzene	BDL
4-isopropyltoluene	1.17
Acetone	BDL
MTBE	NR
TRPH	**2,160**

E2-SS-E	Depth (ft) 2
Total Benzo(a)pyrene	**0.15**
Benzo(a)pyrene	0.096
Benzo(a)anthracene	0.11
Benzo(b)fluoranthene	0.16
Benzo(k)fluoranthene	0.057
Chrysene	0.12
Dibenz(a,h)anthracene	0.025
Indeno(1,2,3-cd)pyrene	0.056
Naphthalene	0.0037 I
1- Methylnaphthalene	0.002 I
2- Methylnaphthalene	0.0023 I
Other PAHs	<SCTLs
Benzene	0.0027 U
Toluene	0.0027 U
Ethylbenzene	0.0021 U
Total Xylenes	0.0027 U
1,2,4-Trimethylbenzene	0.0027 U
1,3,5-Trimethylbenzene	0.0027 U
Isopropylbenzene	0.004 U
MTBE	0.0053 U
Other VOAs	NS
TRPH	19

E2-SS-S	Depth (ft) 2
Total Benzo(a)pyrene	**0.44**
Benzo(a)pyrene	0.28
Benzo(a)anthracene	0.3
Benzo(b)fluoranthene	0.49
Benzo(k)fluoranthene	0.19
Chrysene	0.38
Dibenz(a,h)anthracene	0.064
Indeno(1,2,3-cd)pyrene	0.14
Naphthalene	0.0037 U
1- Methylnaphthalene	0.0041 U
2- Methylnaphthalene	0.0036 U
Other PAHs	<SCTLs
Benzene	0.0016 U
Toluene	0.0016 U
Ethylbenzene	0.0013 U
Total Xylenes	0.0016 U
1,2,4-Trimethylbenzene	0.0016 U
1,3,5-Trimethylbenzene	0.0016 U
Isopropylbenzene	0.0025 U
MTBE	0.0033 U
Other VOAs	NS
TRPH	**1,100**

SB/DP-6	Depth (ft) 3
Total Benzo(a)pyrene	**0.14**
Benzo(a)pyrene	0.09
Benzo(a)anthracene	0.036
Benzo(b)fluoranthene	0.112
Benzo(k)fluoranthene	0.046
Chrysene	0.11
Dibenz(a,h)anthracene	0.017 I
Indeno(1,2,3-cd)pyrene	0.141
Naphthalene	0.006 U
1- Methylnaphthalene	0.004 U
2- Methylnaphthalene	0.006 U
Other PAHs	<SCTLs
Benzene	BDL
Toluene	BDL
Ethylbenzene	BDL
Total Xylenes	BDL
1,2,4-Trimethylbenzene	BDL
1,3,5-Trimethylbenzene	BDL
Isopropylbenzene	BDL
Other VOAs	NS
TRPH	36.7

SB1-12	Depth (ft) 2.5
Total Benzo(a)pyrene	ND
Naphthalene	0.026 U
1- Methylnaphthalene	0.033 U
2- Methylnaphthalene	0.034 U
Other PAHs	<SCTLs
VOAs	NS
TRPH	NS

SB1-8	Depth (ft) 1.5	2.5
Total Benzo(a)pyrene	ND	ND
Naphthalene	0.0029 U	0.0030 U
1- Methylnaphthalene	0.0026 U	0.0028 U
2- Methylnaphthalene	0.0030 U	0.0031 U
Other PAHs	<SCTLs	<SCTLs
VOAs	NS	NS
TRPH	3.3 U	3.5 U

E1-SS-E	Depth (ft) 2
Total Benzo(a)pyrene	**0.33**
Benzo(a)pyrene	0.2
Benzo(a)anthracene	0.26
Benzo(b)fluoranthene	0.32
Benzo(k)fluoranthene	0.11
Chrysene	0.25
Dibenz(a,h)anthracene	0.056
Indeno(1,2,3-cd)pyrene	0.12
Naphthalene	0.0086
1- Methylnaphthalene	0.0042 I
2- Methylnaphthalene	0.0062 I
Other PAHs	<SCTLs
Benzene	0.0027 U
Toluene	0.0027 U
Ethylbenzene	0.0022 U
Total Xylenes	0.0027 U
1,2,4-Trimethylbenzene	0.0027 U
1,3,5-Trimethylbenzene	0.0027 U
Isopropylbenzene	0.0041 U
MTBE	0.0054 U
Other VOAs	NS
TRPH	43

SB1-9	Depth (ft) 1.5	2.5
Total Benzo(a)pyrene	ND	ND
Naphthalene	0.0029 U	0.0030 U
1- Methylnaphthalene	0.0026 U	0.0028 U2
2- Methylnaphthalene	0.0030 U	0.0031 U
Other PAHs	<SCTLs	<SCTLs
VOAs	NS	NS
TRPH	7.8 I	3.5 U

E1-SS-S	Depth (ft) 2
Total Benzo(a)pyrene	**0.34**
Benzo(a)pyrene	0.22
Benzo(a)anthracene	0.26
Benzo(b)fluoranthene	0.36
Benzo(k)fluoranthene	0.12
Chrysene	0.25
Dibenz(a,h)anthracene	0.045
Indeno(1,2,3-cd)pyrene	0.11
Naphthalene	0.0047 I
1- Methylnaphthalene	0.0028 I
2- Methylnaphthalene	0.0035 I
Other PAHs	<SCTLs
Benzene	0.0028 U
Toluene	0.0028 U
Ethylbenzene	0.0022 U
Total Xylenes	0.0028 U
1,2,4-Trimethylbenzene	0.0028 U
1,3,5-Trimethylbenzene	0.0028 U
Isopropylbenzene	0.0042 U
MTBE	0.0056 U
Other VOAs	NS
TRPH	160

SB1-10	Depth (ft) 2.5
Total Benzo(a)pyrene	0.04
Naphthalene	0.024 U
1- Methylnaphthalene	0.031 U
2- Methylnaphthalene	0.031 U
Other PAHs	<SCTLs
VOAs	NS
TRPH	NS

SB1-2	Depth (ft) 1.5	2.5
Total Benzo(a)pyrene	0.04	ND
Naphthalene	0.0029 U	0.0033 U
1- Methylnaphthalene	0.0027 U	0.0030 U
2- Methylnaphthalene	0.0030 U	0.0034 U
Other PAHs	<SCTLs	<SCTLs
VOAs	NS	NS
TRPH	3.4 U	3.8 U

SB1-11	Depth (ft) 2.5
Total Benzo(a)pyrene	ND
Naphthalene	0.026 U
1- Methylnaphthalene	0.032 U
2- Methylnaphthalene	0.033 U
Other PAHs	<SCTLs
VOAs	NS
TRPH	NS

SB/DP-8	Depth (ft) 4
Total Benzo(a)pyrene	ND
Naphthalene	0.001 U
1- Methylnaphthalene	0.001 U
2- Methylnaphthalene	0.001 U
Other PAHs	<SCTLs
Benzene	BDL
Toluene	BDL
Ethylbenzene	BDL
Total Xylenes	BDL
1,2,4-Trimethylbenzene	BDL
1,3,5-Trimethylbenzene	BDL
Isopropylbenzene	BDL
Other VOAs	NS
TRPH	7.09 U

SB/DP-18	Depth (ft) 4
Total Benzo(a)pyrene	ND
Naphthalene	0.001 U
1- Methylnaphthalene	0.001 U
2- Methylnaphthalene	0.001 U
Other PAHs	<SCTLs
Benzene	BDL
Toluene	BDL
Ethylbenzene	BDL
Total Xylenes	BDL
1,2,4-Trimethylbenzene	BDL
1,3,5-Trimethylbenzene	BDL
Isopropylbenzene	BDL
Other VOAs	NS
TRPH	5.33 U

SB/DP-7	Depth (ft) 4
Total Benzo(a)pyrene	ND
Naphthalene	0.001 U
1- Methylnaphthalene	0.001 U
2- Methylnaphthalene	0.001 U
Other PAHs	<SCTLs
Benzene	BDL
Toluene	BDL
Ethylbenzene	BDL
Total Xylenes	BDL
1,2,4-Trimethylbenzene	BDL
1,3,5-Trimethylbenzene	BDL
Isopropylbenzene	BDL
Other VOAs	NS
TRPH	4.54 U

SB1-17	Depth (ft) 4
Total Benzo(a)pyrene	NR
Benzo(a)pyrene	NR
Benzo(a)anthracene	NR
Benzo(b)fluoranthene	NR
Benzo(k)fluoranthene	NR
Chrysene	NR
Dibenz(a,h)anthracene	NR
Indeno(1,2,3-cd)pyrene	NR
Naphthalene	NR
1- Methylnaphthalene	BDL
2- Methylnaphthalene	NR
Other PAHs	<SCTLs
Benzene	BDL
Toluene	BDL
Ethylbenzene	BDL
Total Xylenes	BDL
1,2,4-Trimethylbenzene	BDL
1,3,5-Trimethylbenzene	BDL
Isopropylbenzene	NR
Sec-butylbenzene	BDL
n-butylbenzene	NS
n-propylbenzene	NS
4-isopropyltoluene	NS
Acetone	BDL
MTBE	NR
TRPH	250

LEGEND:

- M&E/AECOM Limited Phase II ESA Soil Boring/Direct Push Sample Locations, August 2006
- Dunkelberger Soil Sample Locations, October 2008
- Dunkelberger Soil Sample/Direct Push Sample Locations, October 2008
- AECOM TCAR Soil Sample Locations, April 2009
- AECOM SAR Soil Sample Locations, June and August 2009

ND - Not Detected
NR - Not Reported
BDL - Below Detection Limit
NS - Not Sampled

U indicates that the compound was analyzed for but not detected
I indicates that the concentration was reported between the lab MDL and the lab PQL
<SCTL - Less than Ch. 62-777 FAC - Soil Cleanup Target Levels - Leachability Based on Groundwater Criteria
Bold Text indicates analyte detected above the Ch. 62-777 FAC SCTL-Residential or Industrial Exposure
Shaded Text indicates analyte detected above the Ch. 62-777 FAC SCTL-Leachability Based on Groundwater Criteria
Concentrations are expressed in milligram per kiligram (mg/kg)

AECOM

SOIL SAR CONCENTRATION MAP
Area 1

Replacement NE Library
Pompano Beach, Florida

FLORIDA

FIGURE 3



SB2-15	Depth (ft)
	2.5
Total Benzo(a)pyrene	ND
Naphthalene	0.027 U
1- Methylnaphthalene	0.034 U
2- Methylnaphthalene	0.034 U
Other PAHs	<SCTLs
VOAs	NS
TRPH	NS

SBDP-17	Depth (ft)
	3
Total Benzo(a)pyrene	NR
Naphthalene	0.001 U
1- Methylnaphthalene	0.001 U
2- Methylnaphthalene	0.001 U
Other PAHs	<SCTLs
Benzene	BDL
Toluene	BDL
Ethylbenzene	BDL
Total Xylenes	BDL
1,2,4-Trimethylbenzene	BDL
1,3,5-Trimethylbenzene	BDL
Isopropylbenzene	BDL
Other VOAs	NS
TRPH	3.9 U

SB2-14	Depth (ft)
	2.5
Total Benzo(a)pyrene	ND
Naphthalene	0.027 U
1- Methylnaphthalene	0.034 U
2- Methylnaphthalene	0.034 U
Other PAHs	<SCTLs
VOAs	NS
TRPH	NS

SB2-5	Depth (ft)	
	1.5	2.5
Total Benzo(a)pyrene	1.25	ND
Benzo(a)pyrene	0.794	0.031 U
Benzo(a)anthracene	0.819	0.034 U
Benzo(b)fluoranthene	0.685	0.024 U
Benzo(k)fluoranthene	0.924	0.040 U
Chrysene	0.896	0.028 U
Dibenz(a,h)anthracene	0.242	0.033 U
Indeno(1,2,3-cd)pyrene	0.507	0.049 U
Naphthalene	0.025 U	0.026 U
1- Methylnaphthalene	0.031 U	0.033 U
2- Methylnaphthalene	0.032 U	0.033 U
Other PAHs	<SCTLs	<SCTLs
Benzene	0.00026 U	0.000283 U
Toluene	0.000303 I	0.000307 U
Ethylbenzene	0.000257 U	0.000279 U
Total Xylenes	0.00052 U	0.00056 U
1,2,4-Trimethylbenzene	0.00035 U	NR
1,3,5-Trimethylbenzene	0.000227 U	NR
Isopropylbenzene	NS	NS
Other VOAs	NS	NS
TRPH	32.4	3.5 U

SB-5W	Depth (ft)
	1.5
Total Benzo(a)pyrene	0.2
Benzo(a)pyrene	0.145
Benzo(a)anthracene	0.083
Benzo(b)fluoranthene	0.144
Benzo(k)fluoranthene	0.076
Chrysene	0.206
Dibenz(a,h)anthracene	0.024
Indeno(1,2,3-cd)pyrene	0.139
Naphthalene	0.002 U
1- Methylnaphthalene	0.001 U
2- Methylnaphthalene	0.002 U
Other PAHs	<SCTLs
Benzene	NS
Toluene	NS
Ethylbenzene	NS
Total Xylenes	NS
1,2,4-Trimethylbenzene	NS
1,3,5-Trimethylbenzene	NS
Isopropylbenzene	NS
Other VOAs	NS
TRPH	NS

SB-5W	Depth (ft)
	2
Total Benzo(a)pyrene	ND
Naphthalene	0.001 U
1- Methylnaphthalene	0.001 I
2- Methylnaphthalene	0.001 I
Other PAHs	<SCTLs
Benzene	NS
Toluene	NS
Ethylbenzene	NS
Total Xylenes	NS
1,2,4-Trimethylbenzene	NS
1,3,5-Trimethylbenzene	NS
Isopropylbenzene	NS
Other VOAs	NS
TRPH	NS

SB2-13	Depth (ft)
	2.5
Total Benzo(a)pyrene	ND
Naphthalene	0.022 U
1- Methylnaphthalene	0.028 U
2- Methylnaphthalene	0.029 U
Other PAHs	<SCTLs
VOAs	NS
TRPH	NS

SBDP-8	Depth (ft)
	5
Total Benzo(a)pyrene	NR
Naphthalene	0.001 I
1- Methylnaphthalene	0.001 I
2- Methylnaphthalene	0.002 I
Other PAHs	<SCTLs
Benzene	BDL
Toluene	BDL
Ethylbenzene	BDL
Total Xylenes	BDL
1,2,4-Trimethylbenzene	BDL
1,3,5-Trimethylbenzene	BDL
Isopropylbenzene	BDL
Other VOAs	NS
TRPH	5.35 U

SBDP-16	Depth (ft)
	3
Total Benzo(a)pyrene	NR
Naphthalene	0.001 U
1- Methylnaphthalene	0.001 U
2- Methylnaphthalene	0.001 U
Other PAHs	<SCTLs
Benzene	BDL
Toluene	BDL
Ethylbenzene	BDL
Total Xylenes	BDL
1,2,4-Trimethylbenzene	BDL
1,3,5-Trimethylbenzene	BDL
Isopropylbenzene	BDL
Other VOAs	NS
TRPH	3.36 U

SBDP-5	Depth (ft)
	3
Total Benzo(a)pyrene	0.39
Benzo(a)pyrene	0.291
Benzo(a)anthracene	0.166
Benzo(b)fluoranthene	0.229
Benzo(k)fluoranthene	0.142
Chrysene	0.574
Dibenz(a,h)anthracene	0.038
Indeno(1,2,3-cd)pyrene	0.252
Naphthalene	0.003 U
1- Methylnaphthalene	0.002 U
2- Methylnaphthalene	0.003 U
Other PAHs	<SCTLs
Benzene	BDL
Toluene	BDL
Ethylbenzene	BDL
Total Xylenes	BDL
1,2,4-Trimethylbenzene	BDL
1,3,5-Trimethylbenzene	BDL
Isopropylbenzene	BDL
Other VOAs	NS
TRPH	13.34 U

SB2-3E	Depth (ft)
	2
Total Benzo(a)pyrene	ND
Naphthalene	0.001 U
1- Methylnaphthalene	0.001 U
2- Methylnaphthalene	0.001 U
Other PAHs	<SCTLs
Benzene	NS
Toluene	NS
Ethylbenzene	NS
Total Xylenes	NS
1,2,4-Trimethylbenzene	NS
1,3,5-Trimethylbenzene	NS
Isopropylbenzene	NS
Other VOAs	NS
TRPH	NS

SB2-1	Depth (ft)	
	1.5	2.5
Total Benzo(a)pyrene	ND	ND
Naphthalene	0.0028 U	0.003 U
1- Methylnaphthalene	0.0026 U	0.0028 U
2- Methylnaphthalene	0.0029 U	0.031 U
Other PAHs	<SCTLs	<SCTLs
VOAs	NS	NS
TRPH	3.2 U	3.5 U

SB2-2	Depth (ft)	
	1.5	2.5
Total Benzo(a)pyrene	ND	ND
Naphthalene	0.0029 U	0.003 U
1- Methylnaphthalene	0.0026 U	0.0028 U
2- Methylnaphthalene	0.003 U	0.0031 U
Other PAHs	<SCTLs	<SCTLs
VOAs	NS	NS
TRPH	3.3 U	4.26 I

SB2-3	Depth (ft)	
	1.5	2.5
Total Benzo(a)pyrene	ND	ND
Naphthalene	0.025 U	0.026 U
1- Methylnaphthalene	0.031 U	0.032 U
2- Methylnaphthalene	0.032 U	0.033 U
Other PAHs	<SCTLs	<SCTLs
VOAs	NS	NS
TRPH	3.6 I	3.5 U

SB2-4	Depth (ft)	
	1.5	2.5
Total Benzo(a)pyrene	0.02	ND
Naphthalene	0.0027 U	0.025 U
1- Methylnaphthalene	0.0025 U	0.031 U
2- Methylnaphthalene	0.0026 U	0.032 U
Other PAHs	<SCTLs	<SCTLs
VOAs	NS	NS
TRPH	4.05 I	3.4 U

SB-6S	Depth (ft)
	1.5
Total Benzo(a)pyrene	0.13
Benzo(a)pyrene	0.089
Benzo(a)anthracene	0.046
Benzo(b)fluoranthene	0.099
Benzo(k)fluoranthene	0.049
Chrysene	0.149
Dibenz(a,h)anthracene	0.022
Indeno(1,2,3-cd)pyrene	0.096
Naphthalene	0.001 U
1- Methylnaphthalene	0.001 U
2- Methylnaphthalene	0.001 U
Other PAHs	<SCTLs
Benzene	NS
Toluene	NS
Ethylbenzene	NS
Total Xylenes	NS
1,2,4-Trimethylbenzene	NS
1,3,5-Trimethylbenzene	NS
Isopropylbenzene	NS
Other VOAs	NS
TRPH	NS

SB2-6	Depth (ft)	
	1.5	2.5
Total Benzo(a)pyrene	0.08	ND
Naphthalene	0.023 U	0.025 U
1- Methylnaphthalene	0.029 U	0.031 U
2- Methylnaphthalene	0.03 U	0.032 U
Other PAHs	<SCTLs	<SCTLs
Benzene	0.000254 U	0.000238 U
Toluene	0.000276 U	0.000258 U
Ethylbenzene	0.000251 U	0.000235 U
Total Xylenes	0.0005 U	0.00047 U
1,2,4-Trimethylbenzene	0.000298 U	0.000279 U
1,3,5-Trimethylbenzene	0.000221 U	0.000207 U
Isopropylbenzene	NS	NS
Other VOAs	NS	NS
TRPH	104	3.3 U

SB2-9	Depth (ft)	
	1.5	2.5
Total Benzo(a)pyrene	0.05	0.03
Naphthalene	0.022 U	0.024 U
1- Methylnaphthalene	0.028 U	0.03 U
2- Methylnaphthalene	0.029 U	0.031 U
Other PAHs	<SCTLs	<SCTLs
Benzene	0.00026 U	0.000267 U
Toluene	0.000282 U	0.00029 U
Ethylbenzene	0.000256 U	0.000264 U
Total Xylenes	0.00051 U	0.00053 U
1,2,4-Trimethylbenzene	0.000305 U	0.000313 U
1,3,5-Trimethylbenzene	0.000226 U	0.000233 U
Isopropylbenzene	NS	NS
Other VOAs	NS	NS
TRPH	4.31 I	18.9 I

SBDP-22	Depth (ft)
	3
Total Benzo(a)pyrene	ND
Naphthalene	0.001 U
1- Methylnaphthalene	0.001 U
2- Methylnaphthalene	0.001 U
Other PAHs	<SCTLs
Benzene	BDL
Toluene	BDL
Ethylbenzene	BDL
Total Xylenes	BDL
1,2,4-Trimethylbenzene	BDL
1,3,5-Trimethylbenzene	BDL
Isopropylbenzene	BDL
Other VOAs	NS
TRPH	3.14 U

SB2-8	Depth (ft)	
	1.5	2.5
Total Benzo(a)pyrene	0.15	0.04
Naphthalene	0.023 U	0.024 U
1- Methylnaphthalene	0.03 U	0.03 U
2- Methylnaphthalene	0.03 U	0.031 U
Other PAHs	<SCTLs	<SCTLs
Benzene	0.000288 U	0.000285 U
Toluene	0.000313 U	0.000309 U
Ethylbenzene	0.000285 U	0.000281 U
Total Xylenes	0.00057 U	0.00056 U
1,2,4-Trimethylbenzene	0.000338 U	0.000334 U
1,3,5-Trimethylbenzene	0.000251 U	0.000248 U
Isopropylbenzene	NS	NS
Other VOAs	NS	NS
TRPH	5 I	3.3 U

SB2-7	Depth (ft)	
	1.5	2.5
Total Benzo(a)pyrene	0.06	0.06
Naphthalene	0.023 U	0.023 U
1- Methylnaphthalene	0.029 U	0.029 U
2- Methylnaphthalene	0.03 U	0.03 U
Other PAHs	<SCTLs	<SCTLs
Benzene	0.00027 U	0.000262 U
Toluene	0.000293 U	0.000284 U
Ethylbenzene	0.000267 U	0.000587 I
Total Xylenes	0.00053 U	0.0132
1,2,4-Trimethylbenzene	0.000317 U	0.0514
1,3,5-Trimethylbenzene	0.000235 U	0.0727
Isopropylbenzene	NS	NS
Other VOAs	NS	NS
TRPH	252	175

SB2-11	Depth (ft)
	3
Total Benzo(a)pyrene	0.39
Benzo(a)pyrene	0.291
Benzo(a)anthracene	0.166
Benzo(b)fluoranthene	0.229
Benzo(k)fluoranthene	0.142
Chrysene	0.574
Dibenz(a,h)anthracene	0.038
Indeno(1,2,3-cd)pyrene	0.252
Naphthalene	0.003 U
1- Methylnaphthalene	0.002 U
2- Methylnaphthalene	0.003 U
Other PAHs	<SCTLs
Benzene	BDL
Toluene	BDL
Ethylbenzene	BDL
Total Xylenes	BDL
1,2,4-Trimethylbenzene	BDL
1,3,5-Trimethylbenzene	BDL
Isopropylbenzene	BDL
Other VOAs	NS
TRPH	3.74 I

SB2-12	Depth (ft)
	2.5
Total Benzo(a)pyrene	ND
Naphthalene	0.024 U
1- Methylnaphthalene	0.03 U
2- Methylnaphthalene	0.03 U
Other PAHs	<SCTLs
Benzene	0.000298 U
Toluene	0.000324 U
Ethylbenzene	0.000449 U
Total Xylenes	0.00198 I
1,2,4-Trimethylbenzene	NS
1,3,5-Trimethylbenzene	NS
Isopropylbenzene	NS
Other VOAs	NS
TRPH	3.2 U

SS-2	Depth (ft)
	2
Total Benzo(a)pyrene	NR
Benzo(a)pyrene	NR
Benzo(a)anthracene	NR
Benzo(b)fluoranthene	NR
Benzo(k)fluoranthene	NR
Chrysene	NR
Dibenz(a,h)anthracene	NR
Indeno(1,2,3-cd)pyrene	NR
Naphthalene	**121**
1- Methylnaphthalene	25.8
2- Methylnaphthalene	47.1
Other PAHs	NR
Benzene	**1.03**
Toluene	**54.5**
Ethylbenzene	**123**
Total Xylenes	**815**
1,2,4-Trimethylbenzene	**747**
1,3,5-Trimethylbenzene	**366**
Isopropylbenzene	**69**
Sec-butylbenzene	14
n-butylbenzene	106
n-propylbenzene	237
4-isopropyltoluene	7.9
Acetone	NS
MTBE	NR
TRPH	**8,990**

SB2-10	Depth (ft)
	2.5
Total Benzo(a)pyrene	0.05
Naphthalene	0.023 U
1- Methylnaphthalene	0.029 U
2- Methylnaphthalene	0.03 U
Other PAHs	<SCTLs
Benzene	0.000277 U
Toluene	0.000301 U
Ethylbenzene	0.000273 U
Total Xylenes	0.00055 U
1,2,4-Trimethylbenzene	NS
1,3,5-Trimethylbenzene	NS
Isopropylbenzene	NS
Other VOAs	NS
TRPH	13.9 I

SBDP-4	Depth (ft)
	5
Total Benzo(a)pyrene	NR
Naphthalene	0.005
1- Methylnaphthalene	0.002
2- Methylnaphthalene	0.005
Other PAHs	<SCTLs
Benzene	BDL
Toluene	BDL
Ethylbenzene	BDL
Total Xylenes	BDL
1,2,4-Trimethylbenzene	BDL
1,3,5-Trimethylbenzene	BDL
Isopropylbenzene	BDL
Other VOAs	NS
TRPH	4.39 U

Benzo(a)pyrene Soil Concentrations Exceeding SCTL-Residential or Industrial Exposure.

Naphthalene Soil Concentrations Exceeding SCTL-Leachability Based on GW Criteria.
VOA Soil Concentrations Exceeding SCTL-Leachability Based on Groundwater Criteria and/or SCTL-Residential or Industrial Exposure.
TRPH Soil Concentrations Exceeding SCTL-Leachability Based on GW Criteria and SCTL-Residential or Industrial Exposure.

TRPH Soil Concentrations Exceeding SCTL-Leachability Based on Groundwater Criteria and SCTL-Residential or Industrial Exposure.

AECOM

LEGEND:

- AECOM SAR Soil Sample Locations June and August 2009
- M&E/AECOM Limited Phase II ESA Soil Boring/Direct Push Sample Locations, August 2006
- M&E/AECOM Limited Phase II ESA Soil Boring Sample Locations, October 2006
- Dunkelberger Soil Sample Locations, October 2008

ND - Not Detected NR - Not Reported
NS - Not Sampled NA - Not Analyzed
BDL - Below Detection Limits
-- Benzo(a)pyrene equivelant was not calculated due to carcinogenic PAHs were not detected.
<SCTLs - Less than SCTL - Leachability Based On Groundwater Criteria.

U indicates that the compound was analyzed for but not detected
I indicates that the concentration was reported between the lab MDL and the lab PQL
Bold Text indicates analyte detected above the Ch. 62-777 FAC SCTL-Residential or Industrial Exposure
Shaded Text indicates analyte detected above the Ch. 62-777 FAC SCTL-Leachability Criteria
Concentrations are expressed in milligram per kiligram (mg/kg)

SCALE:

40 0 40
Feet

SOIL SAR CONCENTRATION MAP- Area 2

Replacement NE Library
Pompano Beach, Florida

FLORIDA

FIGURE 4



SB/DP-21	Depth (ft)
	3
Total Benzo(a)pyrene	ND
Naphthalene	0.005 U
1- Methylnaphthalene	0.003 U
2- Methylnaphthalene	0.005 U
Other PAHs	<SCTLs
Benzene	ND
Toluene	ND
Ethylbenzene	ND
Total Xylenes	ND
1,2,4-Trimethylbenzene	ND
1,3,5-Trimethylbenzene	ND
Isopropylbenzene	ND
Other VOAs	NS
TRPH	5.98 U

SB/DP-4	Depth (ft)
	5
Total Benzo(a)pyrene	ND
Naphthalene	0.001 U
1- Methylnaphthalene	0.001 U
2- Methylnaphthalene	0.001 U
Other PAHs	<SCTLs
Benzene	BDL
Toluene	BDL
Ethylbenzene	BDL
Total Xylenes	BDL
1,2,4-Trimethylbenzene	BDL
1,3,5-Trimethylbenzene	BDL
Isopropylbenzene	BDL
Other VOAs	NS
TRPH	9.09 U

SB/DP-8	Depth (ft)
	3
Total Benzo(a)pyrene	ND
Naphthalene	0.001 U
1- Methylnaphthalene	0.001 U
2- Methylnaphthalene	0.001 U
Other PAHs	<SCTLs
Benzene	BDL
Toluene	BDL
Ethylbenzene	BDL
Total Xylenes	BDL
1,2,4-Trimethylbenzene	BDL
1,3,5-Trimethylbenzene	BDL
Isopropylbenzene	BDL
Other VOAs	NS
TRPH	5.1 U

SB/DP-2	Depth (ft)
	5
Total Benzo(a)pyrene	ND
Naphthalene	0.001 U
1- Methylnaphthalene	0.001 U
2- Methylnaphthalene	0.001 U
Other PAHs	<SCTLs
Benzene	BDL
Toluene	BDL
Ethylbenzene	BDL
Total Xylenes	BDL
1,2,4-Trimethylbenzene	BDL
1,3,5-Trimethylbenzene	BDL
Isopropylbenzene	BDL
Other VOAs	NS
TRPH	6.23 U

UST Pit North 1R	Depth (ft)
	1.5
Total Benzo(a)pyrene	0.1
Other PAHs (8270C)	<SCTLs
VOAs (8260B)	<SCTLs
TRPH	NS

UST Pit North	Depth (ft)
	1.5
Total Benzo(a)pyrene	**0.84**
Other PAHs (8270C)	<SCTLs
VOAs (8260B)	<SCTLs
TRPH	230

UST Pit West	Depth (ft)
	1.5
Total Benzo(a)pyrene	**0.5**
Other PAHs (8270C)	<SCTLs
VOAs (8260B)	<SCTLs
TRPH	230

UST Pit West 1R	Depth (ft)
	1.5
Total Benzo(a)pyrene	ND
Other PAHs (8270C)	<SCTLs
VOAs (8260B)	<SCTLs
TRPH	NS

UST Pit South	Depth (ft)
	1.5
Total Benzo(a)pyrene	0.1
Other PAHs (8270C)	<SCTLs
VOAs (8260B)	<SCTLs
TRPH	42

SB/DP-7	Depth (ft)
	4
Total Benzo(a)pyrene	ND
Naphthalene	0.001 U
1- Methylnaphthalene	0.001 U
2- Methylnaphthalene	0.001 U
Other PAHs	<SCTLs
Benzene	BDL
Toluene	BDL
Ethylbenzene	BDL
Total Xylenes	BDL
1,2,4-Trimethylbenzene	BDL
1,3,5-Trimethylbenzene	BDL
Isopropylbenzene	BDL
Other VOAs	NS
TRPH	4.54 U

SB/DP-10	Depth (ft)
	4
Total Benzo(a)pyrene	ND
Naphthalene	0.002 U
1- Methylnaphthalene	0.001 U
2- Methylnaphthalene	0.002 U
Other PAHs	<SCTLs
Benzene	BDL
Toluene	BDL
Ethylbenzene	BDL
Total Xylenes	BDL
1,2,4-Trimethylbenzene	BDL
1,3,5-Trimethylbenzene	BDL
Isopropylbenzene	BDL
Other VOAs	NS
TRPH	4.1 U

UST Pit East	Depth (ft)
	1.5
Total Benzo(a)pyrene	**0.4**
Other PAHs (8270C)	<SCTLs
VOAs (8260B)	<SCTLs
TRPH	270

UST Pit East 1R	Depth (ft)
	1.5
Total Benzo(a)pyrene	**0.3**
Other PAHs (8270C)	<SCTLs
VOAs (8260B)	<SCTLs
TRPH	NS

UST Pit E RR	Depth (ft)
	1.5
Total Benzo(a)pyrene	**0.6**
Other PAHs (8270C)	<SCTLs
VOAs (8260B)	<SCTLs
TRPH	NS

UST Pit E (RRR)	Depth (ft)
	1.5
Total Benzo(a)pyrene	ND
Other PAHs (8270C)	<SCTLs
VOAs (8260B)	<SCTLs
TRPH	NS

SB/DP-6	Depth (ft)
	4
Total Benzo(a)pyrene	ND
Naphthalene	0.001 U
1- Methylnaphthalene	0.001 U
2- Methylnaphthalene	0.001 U
Other PAHs	<SCTLs
Benzene	BDL
Toluene	BDL
Ethylbenzene	BDL
Total Xylenes	BDL
1,2,4-Trimethylbenzene	BDL
1,3,5-Trimethylbenzene	BDL
Isopropylbenzene	BDL
Other VOAs	NS
TRPH	7.09 U

SB/DP-19	Depth (ft)
	4
Total Benzo(a)pyrene	ND
Naphthalene	0.001 U
1- Methylnaphthalene	0.001 U
2- Methylnaphthalene	0.001 U
Other PAHs	<SCTLs
Benzene	BDL
Toluene	BDL
Ethylbenzene	BDL
Total Xylenes	BDL
1,2,4-Trimethylbenzene	BDL
1,3,5-Trimethylbenzene	BDL
Isopropylbenzene	BDL
Other VOAs	NS
TRPH	5.33 U

LEGEND:

- ⊙ M&E/AECOM Limited Phase II ESA Soil Boring/Direct Push Sample Locations, August 2006
- ● Confirmatory Soil Sampling Locations, May 2010

ND - Not Detected
NR - Not Reported

BDL - Below Detection Limit
NS - Not Sampled

U indicates that the compound was analyzed for but not detected
I indicates that the concentration was reported between the lab MDL and the lab PQL
<SCTL - Less than Ch. 62-777 FAC - Soil Cleanup Target Levels - Leachability Based on Groundwater Criteria
Bold Text indicates analyte detected above the Ch. 62-777 FAC SCTL-Residential or Industrial Exposure
Shaded Text indicates analyte detected above the Ch. 62-777 FAC SCTL-Leachability Based on Groundwater Criteria
Concentrations are expressed in milligram per kiligram (mg/kg)

AECOM

UST PIT EXCAVATION SOURCE REMOVAL

Replacement NE Library
Pompano Beach, Florida

FLORIDA DEPARTMENT OF ENVIRONMENTAL PROTECTION

FIGURE 8



Excavation #1 North 1	Depth (ft)	
	1.5	3
Total Benzo(a)pyrene	6.6	0.2
Benzo(a)anthracene	4.2	0.15
Benzo(b)fluoranthene	6.7	0.19
Dibenz(a,h)anthracene	0.86	0.038
Other PAHs (8270C)	<SCTLs	<SCTLs
VOAs (8260B)	<SCTLs	<SCTLs
TRPH	96 V	99 V

EX-SS-W	Depth (ft)
	2
Total Benzo(a)pyrene	0.21
Benzo(a)pyrene	0.13
Benzo(a)anthracene	0.16
Benzo(b)fluoranthene	0.19
Benzo(k)fluoranthene	0.081
Chrysene	0.16
Dibenz(a,h)anthracene	0.037
Indeno(1,2,3-cd)pyrene	0.077
Naphthalene	0.0097
1- Methylnaphthalene	0.0029 I
2- Methylnaphthalene	0.0044 I
Other PAHs	<SCTLs
Benzene	0.0034 U
Toluene	0.0034 U
Ethylbenzene	0.0027 U
Total Xylenes	0.0034 U
1,2,4-Trimethylbenzene	0.0034 U
1,3,5-Trimethylbenzene	0.0034 U
Isopropylbenzene	0.0052 U
MTBE	0.0068 U
Other VOAs	NS
TRPH	31

EX-SS-N	Depth (ft)
	2
Total Benzo(a)pyrene	0.59
Benzo(a)pyrene	0.36
Benzo(a)anthracene	0.47
Benzo(b)fluoranthene	0.6
Benzo(k)fluoranthene	0.23
Chrysene	0.48
Dibenz(a,h)anthracene	0.085
Indeno(1,2,3-cd)pyrene	0.19
Naphthalene	0.017
1- Methylnaphthalene	0.0088 I
2- Methylnaphthalene	0.01 I
Other PAHs	<SCTLs
Benzene	0.0029 U
Total Xylenes	0.0029 U
1,2,4-Trimethylbenzene	0.0029 U
1,3,5-Trimethylbenzene	0.0029 U
Isopropylbenzene	0.0044 U
MTBE	0.0057 U
Other VOAs	NS
TRPH	100

Excavation #2 West 1	Depth (ft)	
	1.5	3
Total Benzo(a)pyrene	1.9	0.1
Benzo(a)anthracene	1.6	0.033
Other PAHs (8270C)	<SCTLs	<SCTLs
VOAs (8260B)	<SCTLs	<SCTLs
TRPH	93 V	35 V

SB1-7	Depth (ft)	
	1.5	2.5
Total Benzo(a)pyrene	ND	ND
Naphthalene	0.0028 U	0.0031 U
1- Methylnaphthalene	0.0026 U	0.0029 U
2- Methylnaphthalene	0.0029 U	0.0032 U
Other PAHs	<SCTLs	<SCTLs
VOAs	NS	NS
TRPH	3.3 U	9.73 I

SB1-6	Depth (ft)	
	1.5	2.5
Total Benzo(a)pyrene	0.17	ND
Benzo(a)pyrene	0.112	0.0038 U
Benzo(a)anthracene	0.138	0.0057 U
Benzo(b)fluoranthene	0.148	0.0076 U
Benzo(k)fluoranthene	0.119	0.0089 U
Chrysene	0.13	0.008 U
Dibenz(a,h)anthracene	0.031 U	0.0063 U
Indeno(1,2,3-cd)pyrene	0.143	0.0063 U
Naphthalene	0.024 U	0.0032 U
1- Methylnaphthalene	0.031 U	0.0029 U
2- Methylnaphthalene	0.031 U	0.0033 U
Other PAHs	<SCTLs	<SCTLs
VOAs	NS	NS
TRPH	4.58 I	7.62 I

SB1-5	Depth (ft)	
	1.5	2.5
Total Benzo(a)pyrene	0.04	0.01
Naphthalene	0.025 U	0.003 U
1- Methylnaphthalene	0.032 U	0.0028 U
2- Methylnaphthalene	0.033 U	0.0031 U
Other PAHs	<SCTLs	<SCTLs
VOAs	NS	NS
TRPH	3.4 U	3.5 U

EX-SS-E	Depth (ft)
	2
Total Benzo(a)pyrene	0.66
Benzo(a)pyrene	0.44
Benzo(a)anthracene	0.44
Benzo(b)fluoranthene	0.71
Benzo(k)fluoranthene	0.29
Chrysene	0.59
Dibenz(a,h)anthracene	0.083
Indeno(1,2,3-cd)pyrene	0.23
Naphthalene	0.0035 U
1- Methylnaphthalene	0.0038 U
2- Methylnaphthalene	0.0033 U
Other PAHs	<SCTLs
Benzene	0.003 U
Toluene	0.003 U
Ethylbenzene	0.0024 U
Total Xylenes	0.003 U
1,2,4-Trimethylbenzene	0.003 U
1,3,5-Trimethylbenzene	0.003 U
Isopropylbenzene	0.0046 U
MTBE	0.006 U
Other VOAs	NS
TRPH	86

Excavation #2 North 2	Depth (ft)	
	1.5	3
Total Benzo(a)pyrene	0.1	ND
Other PAHs (8270C)	<SCTLs	<SCTLs
VOAs (8260B)	<SCTLs	<SCTLs
TRPH	200 V	17 V

EX-SS-W	Depth (ft)
	2
Total Benzo(a)pyrene	0.27
Benzo(a)pyrene	0.17
Benzo(a)anthracene	0.2
Benzo(b)fluoranthene	0.28
Benzo(k)fluoranthene	0.12
Chrysene	0.25
Dibenz(a,h)anthracene	0.042
Indeno(1,2,3-cd)pyrene	0.12
Naphthalene	0.0097
1- Methylnaphthalene	0.0029 I
2- Methylnaphthalene	0.0044 I
Other PAHs	<SCTLs
Benzene	0.0032 U
Toluene	0.0032 U
Ethylbenzene	0.0026 U
Total Xylenes	0.0032 U
1,2,4-Trimethylbenzene	0.0032 U
1,3,5-Trimethylbenzene	0.0032 U
Isopropylbenzene	0.0049 U
MTBE	0.0065 U
Other VOAs	NS
TRPH	69

SB1-1	Depth (ft)	
	1.5	2.5
Total Benzo(a)pyrene	NR	
Benzo(a)pyrene	NR	
Benzo(a)anthracene	NR	
Benzo(b)fluoranthene	NR	
Benzo(k)fluoranthene	NR	
Chrysene	NR	
Dibenz(a,h)anthracene	NR	
Indeno(1,2,3-cd)pyrene	NR	
Naphthalene	0.272 I	
1- Methylnaphthalene	BDL	
2- Methylnaphthalene	BDL	
Other PAHs	NR	
Benzene	BDL	
Toluene	BDL	
Ethylbenzene	BDL	
Total Xylenes	7.35	
1,2,4-Trimethylbenzene	8.22	
1,3,5-Trimethylbenzene	13.8	
Isopropylbenzene	BDL	
Sec-butylbenzene	BDL	
n-butylbenzene	4.3	
n-propylbenzene	BDL	
4-isopropyltoluene	1.17	
Acetone	BDL	
MTBE	NR	
TRPH	2,160	

EI-SS-S	Depth (ft)
	2
Total Benzo(a)pyrene	0.34
Benzo(a)pyrene	0.22
Benzo(a)anthracene	0.26
Benzo(b)fluoranthene	0.36
Benzo(k)fluoranthene	0.12
Chrysene	0.25
Dibenz(a,h)anthracene	0.045
Indeno(1,2,3-cd)pyrene	0.11
Naphthalene	0.0047 I
1- Methylnaphthalene	0.0028 I
2- Methylnaphthalene	0.0035 I
Other PAHs	<SCTLs
Benzene	0.0028 U
Toluene	0.0028 U
Ethylbenzene	0.0022 U
Total Xylenes	0.0028 U
1,2,4-Trimethylbenzene	0.0028 U
1,3,5-Trimethylbenzene	0.0028 U
Isopropylbenzene	0.0042 U
MTBE	0.0056 U
Other VOAs	NS
TRPH	160

SB1-1	Depth (ft)	
	1.5	2.5
Total Benzo(a)pyrene	0.2	0.01
Benzo(a)pyrene	0.118	0.0036 U
Benzo(a)anthracene	0.139	0.0231 I
Benzo(b)fluoranthene	0.15	0.0072 U
Benzo(k)fluoranthene	0.117	0.0084 U
Chrysene	0.142	0.0076 U
Dibenz(a,h)anthracene	0.0385 I	0.006 U
Indeno(1,2,3-cd)pyrene	0.0873 I	0.006 U
Naphthalene	0.0027 U	0.003 U
1- Methylnaphthalene	0.0025 U	0.0028 U
2- Methylnaphthalene	0.0028 U	0.0031 U
Other PAHs	<SCTLs	<SCTLs
VOAs	NS	NS
TRPH	5.03 I	3.5 U

SB1-8	Depth (ft)
	2.5
Total Benzo(a)pyrene	ND
Naphthalene	0.024 U
1- Methylnaphthalene	0.03 U
2- Methylnaphthalene	0.031 U
Other PAHs	<SCTLs
VOAs	NS
TRPH	NS

Excavation #1/2 North 1R	Depth (ft)	
	1.5	3
Total Benzo(a)pyrene	ND	ND
Other PAHs (8270C)	<SCTLs	<SCTLs
VOAs (8260B)	NS	NS
TRPH	NS	NS

Excavation #1/2 West 1R	Depth (ft)	
	1.5	3
Total Benzo(a)pyrene	ND	ND
Other PAHs (8270C)	<SCTLs	<SCTLs
VOAs (8260B)	NS	NS
TRPH	NS	NS

EXC #1/2 N 3RR	Depth (ft)
	1.5
Total Benzo(a)pyrene	ND
Other PAHs (8270C)	<SCTLs
VOAs (8260B)	NS
TRPH	NS

Excavation #1/2 North 3R	Depth (ft)	
	1.5	3
Total Benzo(a)pyrene	0.3	ND
Other PAHs (8270C)	<SCTLs	<SCTLs
VOAs (8260B)	NS	NS
TRPH	NS	NS

Excavation #1/2 North 2R	Depth (ft)	
	1.5	3
Total Benzo(a)pyrene	ND	ND
Other PAHs (8270C)	<SCTLs	<SCTLs
VOAs (8260B)	NS	NS
TRPH	NS	NS

Excavation #2 North 1	Depth (ft)	
	1.5	3
Total Benzo(a)pyrene	0.7	0.1
Other PAHs (8270C)	<SCTLs	<SCTLs
VOAs (8260B)	<SCTLs	<SCTLs
TRPH	99 V	68 V

EX-SS-F	Depth (ft)
	2
Total Benzo(a)pyrene	0.15
Benzo(a)pyrene	0.096
Benzo(a)anthracene	0.11
Benzo(b)fluoranthene	0.16
Benzo(k)fluoranthene	0.057
Chrysene	0.12
Dibenz(a,h)anthracene	0.025
Indeno(1,2,3-cd)pyrene	0.056
Naphthalene	0.0037 I
1- Methylnaphthalene	0.002 I
2- Methylnaphthalene	0.0023 I
Other PAHs	<SCTLs
Benzene	0.0027 U
Toluene	0.0027 U
Ethylbenzene	0.0021 U
Total Xylenes	0.0027 U
1,2,4-Trimethylbenzene	0.0027 U
1,3,5-Trimethylbenzene	0.0027 U
Isopropylbenzene	0.004 U
MTBE	0.0053 U
Other VOAs	NS
TRPH	19

EX-SS-S	Depth (ft)
	2
Total Benzo(a)pyrene	0.44
Benzo(a)pyrene	0.28
Benzo(a)anthracene	0.3
Benzo(b)fluoranthene	0.49
Benzo(k)fluoranthene	0.19
Chrysene	0.38
Dibenz(a,h)anthracene	0.064
Indeno(1,2,3-cd)pyrene	0.14
Naphthalene	0.0037 U
1- Methylnaphthalene	0.0041 U
2- Methylnaphthalene	0.0036 U
Other PAHs	<SCTLs
Benzene	0.0016 U
Toluene	0.0016 U
Ethylbenzene	0.0013 U
Total Xylenes	0.0016 U
1,2,4-Trimethylbenzene	0.0016 U
1,3,5-Trimethylbenzene	0.0016 U
Isopropylbenzene	0.0025 U
MTBE	0.0033 U
Other VOAs	NS
TRPH	1,100

Excavation #1/2 West 2R	Depth (ft)	
	1.5	3
Total Benzo(a)pyrene	0.2	0.1
Other PAHs (8270C)	<SCTLs	<SCTLs
VOAs (8260B)	NS	NS
TRPH	NS	NS

EXC #1/2 W 2RR	Depth (ft)
	1.5
Total Benzo(a)pyrene	0.2
Other PAHs (8270C)	<SCTLs
VOAs (8260B)	NS
TRPH	NS

EXC #1/2 W 2(RRR)	Depth (ft)
	1.5
Total Benzo(a)pyrene	ND
Other PAHs (8270C)	<SCTLs
VOAs (8260B)	NS
TRPH	NS

Excavation #2 East 1	Depth (ft)	
	1.5	3
Total Benzo(a)pyrene	ND	ND
Other PAHs (8270C)	<SCTLs	<SCTLs
VOAs (8260B)	<SCTLs	<SCTLs
TRPH	4.5 I V	2.4 U

SB1-5	Depth (ft)	
	1.5	2.5
Total Benzo(a)pyrene	ND	ND
Naphthalene	0.0029 U	0.003 U
1- Methylnaphthalene	0.0026 U	0.0028 U2
2- Methylnaphthalene	0.003 U	0.0031 U
Other PAHs	<SCTLs	<SCTLs
VOAs	NS	NS
TRPH	7.8 I	3.5 U

Excavation #2 East 2	Depth (ft)	
	1.5	3
Total Benzo(a)pyrene	ND	ND
Other PAHs (8270C)	<SCTLs	<SCTLs
VOAs (8260B)	<SCTLs	<SCTLs
TRPH	19 V	5.8 I V

SB1-11	Depth (ft)
	2.5
Total Benzo(a)pyrene	ND
Naphthalene	0.026 U
1- Methylnaphthalene	0.032 U
2- Methylnaphthalene	0.033 U
Other PAHs	<SCTLs
VOAs	NS
TRPH	NS

SB1-7	Depth (ft)
	2.5
Total Benzo(a)pyrene	0.04
Naphthalene	0.024 U
1- Methylnaphthalene	0.031 U
2- Methylnaphthalene	0.031 U
Other PAHs	<SCTLs
VOAs	NS
TRPH	NS

Excavation #1 West 1	Depth (ft)	
	1.5	3
Total Benzo(a)pyrene	ND	ND
Other PAHs (8270C)	<SCTLs	<SCTLs
VOAs (8260B)	<SCTLs	<SCTLs
TRPH	3.7 I V	3.4 I V

Excavation #1 West 2	Depth (ft)	
	1.5	3
Total Benzo(a)pyrene	0.1	ND
Other PAHs (8270C)	<SCTLs	<SCTLs
VOAs (8260B)	<SCTLs	<SCTLs
TRPH	130 V	21 V

Excavation #2 South 1	Depth (ft)	
	1.5	3
Total Benzo(a)pyrene	ND	ND
Other PAHs (8270C)	<SCTLs	<SCTLs
VOAs (8260B)	<SCTLs	<SCTLs
TRPH	63 V	40 V

SB1-12	Depth (ft)
	2.5
Total Benzo(a)pyrene	ND
Naphthalene	0.026 U
1- Methylnaphthalene	0.033 U
2- Methylnaphthalene	0.034 U
Other PAHs	<SCTLs
VOAs	NS
TRPH	NS

SB1-2	Depth (ft)	
	1.5	2.5
Total Benzo(a)pyrene	0.04	ND
Naphthalene	0.0029 U	0.0033 U
1- Methylnaphthalene	0.0027 U	0.003 U
2- Methylnaphthalene	0.003 U	0.0034 U
Other PAHs	<SCTLs	<SCTLs
VOAs	NS	NS
TRPH	3.4 U	3.8 U

Excavation #1 South 1	Depth (ft)	
	1.5	3
Total Benzo(a)pyrene	ND	0.1
Other PAHs (8270C)	<SCTLs	<SCTLs
VOAs (8260B)	<SCTLs	<SCTLs
TRPH	16	55 V

Excavation #1 South 2	Depth (ft)	
	1.5	3
Total Benzo(a)pyrene	ND	ND
Other PAHs (8270C)	<SCTLs	<SCTLs
VOAs (8260B)	<SCTLs	<SCTLs
TRPH	33 V	9.6 I V

Excavation #1 East 1	Depth (ft)	
	1.5	3
Total Benzo(a)pyrene	ND	ND
Other PAHs (8270C)	<SCTLs	<SCTLs
VOAs (8260B)	<SCTLs	<SCTLs
TRPH	7.4 I V	12 V

SB1-3	Depth (ft)	
	1.5	2.5
Total Benzo(a)pyrene	ND	ND
Naphthalene	0.0029 U	0.003 U
1- Methylnaphthalene	0.0026 U	0.0028 U
2- Methylnaphthalene	0.003 U	0.0031 U
Other PAHs	<SCTLs	<SCTLs
VOAs	NS	NS
TRPH	3.3 U	3.5 U

SB0P-8	Depth (ft)
	3
Total Benzo(a)pyrene	0.14
Benzo(a)pyrene	0.09
Benzo(a)anthracene	0.036
Benzo(b)fluoranthene	0.112
Benzo(k)fluoranthene	0.046
Chrysene	0.11
Dibenz(a,h)anthracene	0.017 I
Indeno(1,2,3-cd)pyrene	0.141
Naphthalene	0.005 U
1- Methylnaphthalene	0.004 U
2- Methylnaphthalene	0.006 U
Other PAHs	<SCTLs
Benzene	BDL
Toluene	BDL
Ethylbenzene	BDL
Total Xylenes	BDL
1,2,4-Trimethylbenzene	BDL
1,3,5-Trimethylbenzene	BDL
Isopropylbenzene	BDL
Other VOAs	NS
TRPH	36.7

EX-SS-E	Depth (ft)
	2
Total Benzo(a)pyrene	0.33
Benzo(a)pyrene	0.2
Benzo(a)anthracene	0.26
Benzo(b)fluoranthene	0.32
Benzo(k)fluoranthene	0.11
Chrysene	0.25
Dibenz(a,h)anthracene	0.056
Indeno(1,2,3-cd)pyrene	0.12
Naphthalene	0.0086
1- Methylnaphthalene	0.0042 I
2- Methylnaphthalene	0.0062 I
Other PAHs	<SCTLs
Benzene	0.0027 U
Toluene	0.0027 U
Ethylbenzene	0.0022 U
Total Xylenes	0.0027 U
1,2,4-Trimethylbenzene	0.0027 U
1,3,5-Trimethylbenzene	0.0027 U
Isopropylbenzene	0.0041 U
MTBE	0.0054 U
Other VOAs	NS
TRPH	43

SB-7	Depth (ft)
	4
Total Benzo(e)pyrene	NR
Benzo(a)pyrene	NR
Benzo(a)anthracene	NR
Benzo(b)fluoranthene	NR
Benzo(k)fluoranthene	NR
Chrysene	NR
Dibenz(a,h)anthracene	NR
Indeno(1,2,3-cd)pyrene	NR
Naphthalene	NR
1- Methylnaphthalene	BDL
2- Methylnaphthalene	NR
Other PAHs	<SCTLs
Benzene	BDL
Toluene	BDL
Ethylbenzene	BDL
Total Xylenes	BDL
1,2,4-Trimethylbenzene	BDL
1,3,5-Trimethylbenzene	BDL
Isopropylbenzene	NR
Sec-butylbenzene	BDL
n-butylbenzene	NS
n-propylbenzene	NS
4-isopropyltoluene	NS
Acetone	BDL
MTBE	NR
TRPH	250

LEGEND:

- M&E/AECOM Limited Phase II ESA Soil Boring/Direct Push Sample Locations, August 2006
- Dunkelberger Soil Sample Locations, October 2008
- Dunkelberger Soil Sample/Direct Push Sample Locations, October 2008
- AECOM TCAR Soil Sample Locations, April 2009
- AECOM SAR Soil Sample Locations, June and August 2009
- Confirmatory Soil Sampling Locations, May 2010

U indicates that the compound was analyzed for but not detected
I indicates that the concentration was reported between the lab MDL and the lab PQL
<SCTL - Less than Ch. 62-777 FAC - Soil Cleanup Target Levels - Leachability Based on Groundwater Criteria
Bold Text indicates analyte detected above the Ch. 62-777 FAC SCTL-Residential or Industrial Exposure
Shaded Text indicates analyte detected above the Ch. 62-777 FAC SCTL-Leachability Based on Groundwater Criteria
Concentrations are expressed in milligram per kiligram (mg/kg)

BDL - Below Detection Limit
NS - Not Sampled
ND - Not Detected
NR - Not Reported

AECOM

EXCAVATION #1 AND #2 SOURCE REMOVAL

Replacement NE Library
Pompano Beach, Florida

FLORIDA DEPARTMENT OF ENVIRONMENTAL PROTECTION

FIGURE 9



SB-19	Depth (ft)
	4
Total Benzo(a)pyrene	NR
Benzo(a)pyrene	NR
Benzo(a)anthracene	NR
Benzo(b)fluoranthene	NR
Benzo(k)fluoranthene	NR
Chrysene	NR
Dibenz(a,h)anthracene	NR
Indeno(1,2,3-cd)pyrene	NR
Naphthalene	NR
1- Methylnaphthalene	0.662 I
2- Methylnaphthalene	NR
Other PAHs	<SCTLs
Benzene	BDL
Toluene	0.002 I
Ethylbenzene	0.00069 I
Total Xylenes	0.002
1,2,4-Trimethylbenzene	0.039
1,3,5-Trimethylbenzene	0.127
Isopropylbenzene	NR
Sec-butylbenzene	0.033
n-butylbenzene	NS
n-propylbenzene	NS
4-isopropyltoluene	NS
Acetone	0.02
MTBE	NR
TRPH	2,050

SB/DP-17	Depth (ft)
	3
Total Benzo(a)pyrene	NR
Naphthalene	0.001 U
1- Methylnaphthalene	0.001 U
2- Methylnaphthalene	0.001 U
Other PAHs	<SCTLs
Benzene	BDL
Toluene	BDL
Ethylbenzene	BDL
Total Xylenes	BDL
1,2,4-Trimethylbenzene	BDL
1,3,5-Trimethylbenzene	BDL
Isopropylbenzene	BDL
Other VOAs	NS
TRPH	3.9 U

SB2-4	Depth (ft)	
	1.5	2.5
Total Benzo(a)pyrene	ND	ND
Naphthalene	0.0028 U	0.003 U
1- Methylnaphthalene	0.0026 U	0.0028 U
2- Methylnaphthalene	0.0029 U	0.031 U
Other PAHs	<SCTLs	<SCTLs
VOAs	NS	NS
TRPH	3.2 U	3.5 U

SB2-14	Depth (ft)
	2.5
Total Benzo(a)pyrene	ND
Naphthalene	0.027 U
1- Methylnaphthalene	0.034 U
2- Methylnaphthalene	0.034 U
Other PAHs	<SCTLs
VOAs	NS
TRPH	NS

SB2-2	Depth (ft)	
	1.5	2.5
Total Benzo(a)pyrene	ND	ND
Naphthalene	0.0029 U	0.003 U
1- Methylnaphthalene	0.0026 U	0.0028 U
2- Methylnaphthalene	0.003 U	0.0031 U
Other PAHs	<SCTLs	<SCTLs
VOAs	NS	NS
TRPH	3.3 U	4.26 I

Excavation #3 North	Depth (ft)
	1.5
Total Benzo(a)pyrene	ND
Other PAHs (8270C)	<SCTLs
VOAs (8260B)	<SCTLs
TRPH	15

Excavation #3 East	Depth (ft)
	1.5
Total Benzo(a)pyrene	ND
Other PAHs (8270C)	<SCTLs
VOAs (8260B)	<SCTLs
TRPH	16 V

Excavation #3 West	Depth (ft)
	1.5
Total Benzo(a)pyrene	ND
Other PAHs (8270C)	<SCTLs
VOAs (8260B)	<SCTLs
TRPH	6.1 IV

SB2-4	Depth (ft)	
	1.5	2.5
Total Benzo(a)pyrene	0.02	ND
Naphthalene	0.0027 U	0.025 U
1- Methylnaphthalene	0.0025 U	0.031 U
2- Methylnaphthalene	0.0028 U	0.032 U
Other PAHs	<SCTLs	<SCTLs
VOAs	NS	NS
TRPH	4.05 I	3.4 U

SB2-3	Depth (ft)	
	1.5	2.5
Total Benzo(a)pyrene	ND	ND
Naphthalene	0.025 U	0.026 U
1- Methylnaphthalene	0.031 U	0.032 U
2- Methylnaphthalene	0.032 U	0.033 U
Other PAHs	<SCTLs	<SCTLs
VOAs	NS	NS
TRPH	3.6 I	3.5 U

Excavation #3 South	Depth (ft)
	1.5
Total Benzo(a)pyrene	ND
Other PAHs (8270C)	<SCTLs
VOAs (8260B)	<SCTLs
TRPH	11 V

TRPH Soil Concentrations Exceeding SCTL-Leachability Based on Groundwater Criteria and SCTL-Residential or Industrial Exposure Before Source Removal

Shallow Excavation

LEGEND:

- AECOM SAR Soil Sample Locations June and August 2009
- M&E/AECOM Limited Phase II ESA Soil Boring/Direct Push Sample Locations, August 2006
- Dunkelberger Soil Sample Locations, October 2008
- Confirmatory Soil Sampling Locations, May 2010

ND - Not Detected NR - Not Reported
NS - Not Sampled NA - Not Analyzed
BDL - Below Detection Limits
-- Benzo(a)pyrene equivelant was not calculated due to carcinogenic PAHs were not detected.
<SCTLs - Less than SCTL - Leachability Based On Groundwater Criteria.

U indicates that the compound was analyzed for but not detected
I indicates that the concentration was reported between the lab MDL and the lab PQL
V indicates the analyte was detected in the sample and the method blank
Bold Text indicates analyte detected above the Ch. 62-777 FAC SCTL-Residential or Industrial Exposure
Shaded Text indicates analyte detected above the Ch. 62-777 FAC SCTL-Leachability Criteria

Concentrations are expressed in milligram per kiligram (mg/kg)

SCALE:

40 0 40

Feet

EXCAVATION #3 SOURCE REMOVAL

Replacement NE Library
Pompano Beach, Florida

FIGURE 10



SB-6W	Depth (ft)
	1.5
Total Benzo(a)pyrene	0.2
Benzo(a)pyrene	0.145
Benzo(a)anthracene	0.083
Benzo(b)fluoranthene	0.144
Benzo(k)fluoranthene	0.076
Chrysene	0.206
Dibenz(a,h)anthracene	0.024
Indeno(1,2,3-cd)pyrene	0.139
Naphthalene	0.002 U
1- Methylnaphthalene	0.001 U
2- Methylnaphthalene	0.002 U
Other PAHs	<SCTLs
Benzene	NS
Toluene	NS
Ethylbenzene	NS
Total Xylenes	NS
1,2,4-Trimethylbenzene	NS
1,3,5-Trimethylbenzene	NS
Isopropylbenzene	NS
Other VOAs	NS
TRPH	NS

SB-6N	Depth (ft)
	2
Total Benzo(a)pyrene	ND
Naphthalene	0.001 U
1- Methylnaphthalene	0.001 I
2- Methylnaphthalene	0.001 I
Other PAHs	<SCTLs
Benzene	NS
Toluene	NS
Ethylbenzene	NS
Total Xylenes	NS
1,2,4-Trimethylbenzene	NS
1,3,5-Trimethylbenzene	NS
Isopropylbenzene	NS
Other VOAs	NS
TRPH	NS

SB-6DP-5	Depth (ft)
	3
Total Benzo(a)pyrene	0.39
Benzo(a)pyrene	0.291
Benzo(a)anthracene	0.166
Benzo(b)fluoranthene	0.229
Benzo(k)fluoranthene	0.142
Chrysene	0.574
Dibenz(a,h)anthracene	0.038
Indeno(1,2,3-cd)pyrene	0.252
Naphthalene	0.003 U
1- Methylnaphthalene	0.002 U
2- Methylnaphthalene	0.003 U
Other PAHs	<SCTLs
Benzene	BDL
Toluene	BDL
Ethylbenzene	BDL
Total Xylenes	BDL
1,2,4-Trimethylbenzene	BDL
1,3,5-Trimethylbenzene	BDL
Isopropylbenzene	BDL
Other VOAs	NS
TRPH	13.34 U

Excavation #4 North 2R	Depth (ft)	
	1.5	3
Total Benzo(a)pyrene	0.1	ND
Other PAHs (8270C)	<SCTLs	<SCTLs
VOAs (8260B)	NS	NS
TRPH	NS	NS

SB2-13	Depth (ft)
	2.5
Total Benzo(a)pyrene	ND
Naphthalene	0.022 U
1- Methylnaphthalene	0.028 U
2- Methylnaphthalene	0.029 U
Other PAHs	<SCTLs
VOAs	NS
TRPH	NS

Excavation #4 North 3R	Depth (ft)	
	1.5	3
Total Benzo(a)pyrene	0.1	ND
Other PAHs (8270C)	<SCTLs	<SCTLs
VOAs (8260B)	NS	NS
TRPH	NS	NS

Excavation #4 North 2	Depth (ft)	
	1.5	3
Total Benzo(a)pyrene	0.1	ND
Other PAHs (8270C)	<SCTLs	<SCTLs
VOAs (8260B)	<SCTLs	<SCTLs
TRPH	280 V	21

Excavation #4 North 3	Depth (ft)	
	1.5	3
Total Benzo(a)pyrene	0.1	0.4
Other PAHs (8270C)	<SCTLs	<SCTLs
VOAs (8260B)	<SCTLs	<SCTLs
TRPH	43	230

Excavation #4 North 1	Depth (ft)	
	1.5	3
Total Benzo(a)pyrene	0.2	ND
Other PAHs (8270C)	<SCTLs	<SCTLs
VOAs (8260B)	<SCTLs	<SCTLs
TRPH	250	20 V

Excavation #4 North 1R	Depth (ft)	
	1.5	3
Total Benzo(a)pyrene	ND	ND
Other PAHs (8270C)	<SCTLs	<SCTLs
VOAs (8260B)	NS	NS
TRPH	NS	NS

Excavation #4 North 4R	Depth (ft)	
	1.5	3
Total Benzo(a)pyrene	0.1	0.1
Other PAHs (8270C)	<SCTLs	<SCTLs
VOAs (8260B)	NS	NS
TRPH	NS	NS

SB2-5	Depth (ft)	
	1.5	2.5
Total Benzo(a)pyrene	1.25	ND
Benzo(a)pyrene	0.794	0.031 U
Benzo(a)anthracene	0.619	0.034 U
Benzo(b)fluoranthene	0.685	0.024 U
Benzo(k)fluoranthene	0.924	0.040 U
Chrysene	0.896	0.026 U
Dibenz(a,h)anthracene	0.242	0.033 U
Indeno(1,2,3-cd)pyrene	0.507	0.049 U
Naphthalene	0.025 U	0.026 U
1- Methylnaphthalene	0.031 U	0.033 U
2- Methylnaphthalene	0.032 U	0.033 U
Other PAHs	<SCTLs	<SCTLs
Benzene	0.00026 U	0.000283 U
Toluene	0.000303 I	0.000307 U
Ethylbenzene	0.000257 U	0.000279 U
Total Xylenes	0.00052 U	0.00056 U
1,2,4-Trimethylbenzene	0.00035 U	NR
1,3,5-Trimethylbenzene	0.000227 U	NR
Isopropylbenzene	NS	NS
Other VOAs	NS	NS
TRPH	32.4	3.5 U

Excavation #4 West 1	Depth (ft)	
	1.5	3
Total Benzo(a)pyrene	0.2	ND
Other PAHs (8270C)	<SCTLs	<SCTLs
VOAs (8260B)	<SCTLs	<SCTLs
TRPH	18 V	4 I

Excavation #4 West 1R	Depth (ft)	
	1.5	3
Total Benzo(a)pyrene	ND	ND
Other PAHs (8270C)	<SCTLs	<SCTLs
VOAs (8260B)	NS	NS
TRPH	NS	NS

Excavation #4 West 2R	Depth (ft)	
	1.5	3
Total Benzo(a)pyrene	ND	ND
Other PAHs (8270C)	<SCTLs	<SCTLs
VOAs (8260B)	NS	NS
TRPH	NS	NS

Excavation #4 West 2	Depth (ft)	
	1.5	3
Total Benzo(a)pyrene	0.3	ND
Other PAHs (8270C)	<SCTLs	<SCTLs
VOAs (8260B)	<SCTLs	<SCTLs
TRPH	37 V	21

SB2-4	Depth (ft)	
	1.5	2.5
Total Benzo(a)pyrene	0.02	ND
Naphthalene	0.0027 U	0.025 U
1- Methylnaphthalene	0.0025 U	0.031 U
2- Methylnaphthalene	0.0028 U	0.032 U
Other PAHs	<SCTLs	<SCTLs
VOAs	NS	NS
TRPH	4.05 I	3.4 U

Excavation #4 South 1	Depth (ft)	
	1.5	3
Total Benzo(a)pyrene	0.1	ND
Other PAHs (8270C)	<SCTLs	<SCTLs
VOAs (8260B)	<SCTLs	<SCTLs
TRPH	170	2.4 U

Excavation #4 South 2	Depth (ft)	
	1.5	3
Total Benzo(a)pyrene	ND	ND
Other PAHs (8270C)	<SCTLs	<SCTLs
VOAs (8260B)	<SCTLs	<SCTLs
TRPH	15 V	21

SB2-15	Depth (ft)
	2.5
Total Benzo(a)pyrene	ND
Naphthalene	0.027 U
1- Methylnaphthalene	0.034 U
2- Methylnaphthalene	0.034 U
Other PAHs	<SCTLs
VOAs	NS
TRPH	NS

Excavation #4 South 3	Depth (ft)	
	1.5	3
Total Benzo(a)pyrene	0.1	ND
Other PAHs (8270C)	<SCTLs	<SCTLs
VOAs (8260B)	<SCTLs	<SCTLs
TRPH	54 V	2.6 U

Excavation #4 East 1	Depth (ft)	
	1.5	3
Total Benzo(a)pyrene	0.1	0.1
Other PAHs (8270C)	<SCTLs	<SCTLs
VOAs (8260B)	<SCTLs	<SCTLs
TRPH	600 V	42

Excavation #4 East 1R	Depth (ft)
	1.5
PAHs (8270C)	NS
Other VOAs	NS
TRPH	40

Excavation #4 East 2	Depth (ft)	
	1.5	3
Total Benzo(a)pyrene	0.1	0.1
Other PAHs (8270C)	<SCTLs	<SCTLs
VOAs (8260B)	<SCTLs	<SCTLs
TRPH	490 V	260

Excavation #4 East 2R	Depth (ft)
	1.5
PAHs (8270C)	NS
Other VOAs	NS
TRPH	26

SB-5S	Depth (ft)
	1.5
Total Benzo(a)pyrene	0.13
Benzo(a)pyrene	0.089
Benzo(a)anthracene	0.046
Benzo(b)fluoranthene	0.099
Benzo(k)fluoranthene	0.049
Chrysene	0.149
Dibenz(a,h)anthracene	0.022
Indeno(1,2,3-cd)pyrene	0.096
Naphthalene	0.001 U
1- Methylnaphthalene	0.001 U
2- Methylnaphthalene	0.001 U
Other PAHs	<SCTLs
Benzene	NS
Toluene	NS
Ethylbenzene	NS
Total Xylenes	NS
1,2,4-Trimethylbenzene	NS
1,3,5-Trimethylbenzene	NS
Isopropylbenzene	NS
Other VOAs	NS
TRPH	NS

SB2-6	Depth (ft)	
	1.5	2.5
Total Benzo(a)pyrene	0.08	ND
Naphthalene	0.023 U	0.025 U
1- Methylnaphthalene	0.029 U	0.031 U
2- Methylnaphthalene	0.03 U	0.032 U
Other PAHs	<SCTLs	<SCTLs
Benzene	0.000254 U	0.000238 U
Toluene	0.000276 U	0.000258 U
Ethylbenzene	0.000251 U	0.000235 U
Total Xylenes	0.0005 U	0.00047 U
1,2,4-Trimethylbenzene	0.000298 U	0.000279 U
1,3,5-Trimethylbenzene	0.000221 U	0.000207 U
Isopropylbenzene	NS	NS
Other VOAs	NS	NS
TRPH	104	3.3 U

SB-5E	Depth (ft)
	2
Total Benzo(a)pyrene	ND
Naphthalene	0.001 U
1- Methylnaphthalene	0.001 U
2- Methylnaphthalene	0.001 U
Other PAHs	<SCTLs
Benzene	BDL
Toluene	BDL
Ethylbenzene	BDL
Total Xylenes	BDL
1,2,4-Trimethylbenzene	BDL
1,3,5-Trimethylbenzene	BDL
Isopropylbenzene	BDL
Other VOAs	NS
TRPH	NS

Benzo(a)pyrene Soil Concentrations Exceeding SCTL-Residential or Industrial Exposure Before Source Removal

Shallow Excavation

AECOM

LEGEND:

- AECOM SAR Soil Sample Locations June and August 2009
- M&E/AECOM Limited Phase II ESA Soil Boring/Direct Push Sample Locations, August 2006
- M&E/AECOM Limited Phase II ESA Soil Boring Sample Locations, October 2006
- Confirmatory Soil Sampling Locations, May 2010

ND - Not Detected NR - Not Reported
NS - Not Sampled NA - Not Sampled

BDL - Below Detection Limits
-- Benzo(a)pyrene equivelant was not calculated due to carcinogenic PAHs were not detected.
<SCTLs - Less than SCTL - Leachability Based On Groundwater Criteria.
Concentrations are expressed in milligram per kiligram (mg/kg)

U indicates that the compound was analyzed for but not detected
I indicates that the concentration was reported between the lab MDL and the lab PQL
V indicates the analyte was detected in the sample and the method blank
Bold Text indicates analyte detected above the Ch. 62-777 FAC SCTL-Residential or Industrial Exposure
Shaded Text indicates analyte detected above the Ch. 62-777 FAC SCTL-Leachability Criteria

SCALE:

40 0 40
Feet

EXCAVATION #4 SOURCE REMOVAL

Replacement NE Library
Pompano Beach, Florida

FLORIDA

FIGURE 11



SB/DP-3	Depth (ft)
	5
Total Benzo(a)pyrene	NR
Naphthalene	0.001 I
1- Methylnaphthalene	0.001 I
2- Methylnaphthalene	0.002 I
Other PAHs	<SCTLs
Benzene	BDL
Toluene	BDL
Ethylbenzene	BDL
Total Xylenes	BDL
1,2,4-Trimethylbenzene	BDL
1,3,5-Trimethylbenzene	BDL
Isopropylbenzene	BDL
Other VOAs	NS
TRPH	5.35 U

SB/DP-16	Depth (ft)
	3
Total Benzo(a)pyrene	NR
Naphthalene	0.001 U
1- Methylnaphthalene	0.001 U
2- Methylnaphthalene	0.001 U
Other PAHs	<SCTLs
Benzene	BDL
Toluene	BDL
Ethylbenzene	BDL
Total Xylenes	BDL
1,2,4-Trimethylbenzene	BDL
1,3,5-Trimethylbenzene	BDL
Isopropylbenzene	BDL
Other VOAs	NS
TRPH	3.36 U

SB2-11	Depth (ft)
	2.5
Total Benzo(a)pyrene	ND
Naphthalene	0.024 U
1- Methylnaphthalene	0.031 U
2- Methylnaphthalene	0.031 U
Other PAHs	<SCTLs
Benzene	0.000295 U
Toluene	0.000321 U
Ethylbenzene	0.000291 U
Total Xylenes	0.00058 U
1,2,4-Trimethylbenzene	NS
1,3,5-Trimethylbenzene	NS
Isopropylbenzene	NS
Other VOAs	NS
TRPH	3.74 I

SS-2	Depth (ft)
	3
Total Benzo(a)pyrene	NR
Benzo(a)pyrene	NR
Benzo(a)anthracene	NR
Benzo(b)fluoranthene	NR
Benzo(k)fluoranthene	NR
Chrysene	NR
Dibenz(a,h)anthracene	NR
Indeno(1,2,3-cd)pyrene	NR
Naphthalene	121
1- Methylnaphthalene	25.8
2- Methylnaphthalene	47.1
Other PAHs	NR
Benzene	1.03
Toluene	54.5
Ethylbenzene	123
Total Xylenes	815
1,2,4-Trimethylbenzene	747
1,3,5-Trimethylbenzene	366
Isopropylbenzene	89
Sec-butylbenzene	14
n-butylbenzene	106
n-propylbenzene	237
4-isopropyltoluene	7.9
Acetone	NS
MTBE	NR
TRPH	8,990

SB2-12	Depth (ft)
	2.5
Total Benzo(a)pyrene	ND
Naphthalene	0.024 U
1- Methylnaphthalene	0.03 U
2- Methylnaphthalene	0.03 U
Other PAHs	<SCTLs
Benzene	0.000298 U
Toluene	0.000324 U
Ethylbenzene	0.000449 U
Total Xylenes	0.00198 I
1,2,4-Trimethylbenzene	NS
1,3,5-Trimethylbenzene	NS
Isopropylbenzene	NS
Other VOAs	NS
TRPH	3.2 U

Excavation #5 West 1	Depth (ft)	
	1.5	3
Total Benzo(a)pyrene	ND	ND
Other PAHs (8270C)	<SCTLs	<SCTLs
VOAs (8260B)	<SCTLs	<SCTLs
TRPH	7.1 I V	5.5 I V

Excavation #5 North 1	Depth (ft)	
	1.5	3
Total Benzo(a)pyrene	ND	ND
Other PAHs (8270C)	<SCTLs	<SCTLs
VOAs (8260B)	<SCTLs	<SCTLs
TRPH	13 V	14 V

Excavation #5 North 2	Depth (ft)	
	1.5	3
Total Benzo(a)pyrene	0.1	ND
Other PAHs (8270C)	<SCTLs	<SCTLs
VOAs (8260B)	<SCTLs	<SCTLs
TRPH	30 V	21 V

SB2-10	Depth (ft)
	2.5
Total Benzo(a)pyrene	0.05
Naphthalene	0.023 U
1- Methylnaphthalene	0.029 U
2- Methylnaphthalene	0.03 U
Other PAHs	<SCTLs
Benzene	0.000277 U
Toluene	0.000301 U
Ethylbenzene	0.000273 U
Total Xylenes	0.00055 U
1,2,4-Trimethylbenzene	NS
1,3,5-Trimethylbenzene	NS
Isopropylbenzene	NS
Other VOAs	NS
TRPH	13.9 I

SB2-7	Depth (ft)	
	1.5	2.5
Total Benzo(a)pyrene	0.06	0.06
Naphthalene	0.023 U	0.023 U
1- Methylnaphthalene	0.029 U	0.029 U
2- Methylnaphthalene	0.03 U	0.03 U
Other PAHs	<SCTLs	<SCTLs
Benzene	0.00027 U	0.000262 U
Toluene	0.000293 U	0.000284 U
Ethylbenzene	0.000267 U	0.000587 I
Total Xylenes	0.00053 U	0.0132
1,2,4-Trimethylbenzene	0.000317 U	0.0514
1,3,5-Trimethylbenzene	0.000235 U	0.0727
Isopropylbenzene	NS	NS
Other VOAs	NS	NS
TRPH	252	175

Excavation #5 East 1	Depth (ft)	
	1.5	3
Total Benzo(a)pyrene	0.1	0.1
Other PAHs (8270C)	<SCTLs	<SCTLs
VOAs (8260B)	<SCTLs	<SCTLs
TRPH	20 V	81 V

SB/DP-4	Depth (ft)
	5
Total Benzo(a)pyrene	NR
Naphthalene	0.005
1- Methylnaphthalene	0.002
2- Methylnaphthalene	0.005
Other PAHs	<SCTLs
Benzene	BDL
Toluene	BDL
Ethylbenzene	BDL
Total Xylenes	BDL
1,2,4-Trimethylbenzene	BDL
1,3,5-Trimethylbenzene	BDL
Isopropylbenzene	BDL
Other VOAs	NS
TRPH	4.39 U

SB2-6	Depth (ft)	
	1.5	2.5
Total Benzo(a)pyrene	0.08	ND
Naphthalene	0.023 U	0.025 U
1- Methylnaphthalene	0.029 U	0.031 U
2- Methylnaphthalene	0.03 U	0.032 U
Other PAHs	<SCTLs	<SCTLs
Benzene	0.000254 U	0.000238 U
Toluene	0.000276 U	0.000258 U
Ethylbenzene	0.000251 U	0.000235 U
Total Xylenes	0.0005 U	0.00047 U
1,2,4-Trimethylbenzene	0.000298 U	0.000279 U
1,3,5-Trimethylbenzene	0.000221 U	0.000207 U
Isopropylbenzene	NS	NS
Other VOAs	NS	NS
TRPH	104	3.3 U

Excavation #5 South 1	Depth (ft)	
	1.5	3
Total Benzo(a)pyrene	ND	0.1
Other PAHs (8270C)	<SCTLs	<SCTLs
VOAs (8260B)	<SCTLs	<SCTLs
TRPH	150 V	190

Excavation #5 East 2	Depth (ft)	
	1.5	3
Total Benzo(a)pyrene	ND	ND
Other PAHs (8270C)	<SCTLs	<SCTLs
VOAs (8260B)	<SCTLs	<SCTLs
TRPH	31 V	62 V

SB2-9	Depth (ft)	
	1.5	2.5
Total Benzo(a)pyrene	0.05	0.03
Naphthalene	0.022 U	0.024 U
1- Methylnaphthalene	0.028 U	0.03 U
2- Methylnaphthalene	0.029 U	0.031 U
Other PAHs	<SCTLs	<SCTLs
Benzene	0.00026 U	0.000267 U
Toluene	0.000282 U	0.00029 U
Ethylbenzene	0.000256 U	0.000264 U
Total Xylenes	0.00051 U	0.00053 U
1,2,4-Trimethylbenzene	0.000305 U	0.000313 U
1,3,5-Trimethylbenzene	0.000226 U	0.000233 U
Isopropylbenzene	NS	NS
Other VOAs	NS	NS
TRPH	4.31 I	18.9 I

SB/DP-22	Depth (ft)
	3
Total Benzo(a)pyrene	ND
Naphthalene	0.001 U
1- Methylnaphthalene	0.001 U
2- Methylnaphthalene	0.001 U
Other PAHs	<SCTLs
Benzene	BDL
Toluene	BDL
Ethylbenzene	BDL
Total Xylenes	BDL
1,2,4-Trimethylbenzene	BDL
1,3,5-Trimethylbenzene	BDL
Isopropylbenzene	BDL
Other VOAs	NS
TRPH	3.14 U

SB2-8	Depth (ft)	
	1.5	2.5
Total Benzo(a)pyrene	0.15	0.04
Naphthalene	0.023 U	0.024 U
1- Methylnaphthalene	0.03 U	0.03 U
2- Methylnaphthalene	0.03 U	0.031 U
Other PAHs	<SCTLs	<SCTLs
Benzene	0.000288 U	0.000285 U
Toluene	0.000313 U	0.000309 U
Ethylbenzene	0.000285 U	0.000281 U
Total Xylenes	0.00057 U	0.00056 U
1,2,4-Trimethylbenzene	0.000338 U	0.000334 U
1,3,5-Trimethylbenzene	0.000251 U	0.000248 U
Isopropylbenzene	NS	NS
Other VOAs	NS	NS
TRPH	5 I	3.3 U

Excavation #5 South 2R	Depth (ft)	
	1.5	3
Total Benzo(a)pyrene	ND	ND
Other PAHs (8270C)	<SCTLs	<SCTLs
VOAs (8260B)	NS	NS
TRPH	NS	NS

Excavation #5 South 2	Depth (ft)	
	1.5	3
Total Benzo(a)pyrene	0.1	0.2
Other PAHs (8270C)	<SCTLs	<SCTLs
VOAs (8260B)	<SCTLs	<SCTLs
TRPH	99 V	89 V

LEGEND:

- AECOM SAR Soil Sample Locations June and August 2009
- M&E/AECOM Limited Phase II ESA Soil Boring/Direct Push Sample Locations, August 2006
- Dunkelberger Soil Sample Locations, October 2008
- Confirmatory Soil Sampling Locations, May 2010

ND - Not Detected NR - Not Reported
NS - Not Sampled NA - Not Analyzed
BDL - Below Detection Limits
-- Benzo(a)pyrene equivelant was not calculated due to carcinogenic PAHs were not detected.
<SCTLs - Less than SCTL - Leachability Based On Groundwater Criteria

U indicates that the compound was analyzed for but not detected
I indicates that the concentration was reported between the lab MDL and the lab PQL
Bold Text indicates analyte detected above the Ch. 62-777 FAC SCTL-Residential or Industrial Exposure
Shaded Text indicates analyte detected above the Ch. 62-777 FAC SCTL-Leachability Criteria
Concentrations are expressed in milligram per kiligram (mg/kg)

SCALE:

40 0 40

Feet

EXCAVATION #5 SOURCE REMOVAL

Replacement NE Library
Pompano Beach, Florida

FIGURE 12

TABLE 3: SOIL ANALYTICAL SUMMARY

Facility Name: **Replacement NE Library**
128-140 SW 1st Avenue
132 SW 1st Terrace
142-150 SW 1st Avenue

Facility ID#: 69805718

Soil Samples Taken by	Soil Sample ID	Soil Sample Depth	Sample Date	Volatile Organic Aromatic													Polynuclear Aromatic Hydrocarbons																		TRPH
				Benzene	Ethylbenzene	Toluene	Isopropyl benzene (Cumene)	4-isopropyltoluene	MTBE	n-Butylbenzene	n-propylbenzene	Sec-Butylbenzene	Acetone	1,2,4-Trimethylbenzene	1,3,5-Trimethylbenzene	Total Xylenes	Naphthalene	1-methylnaphthalene	2-methylnaphthalene	Acenaphthene	Acenaphthylene	Anthracene	Total Benzo(a)pyrene Equivalents	Benzo(a)anthracene	Benzo(a)pyrene	Benzo(b)fluoranthene	Benzo(k)fluoranthene	Chrysene	Dibenz(a,h)anthracene	Indeno(1,2,3-cd)pyrene	Benzo(g,h,i)perylene	Fluoranthene	Fluorene	Phenanthrene	Pyrene	TRPH
		feet		mg/kg	mg/kg	mg/kg	mg/kg	mg/kg	mg/kg	mg/kg	mg/kg	mg/kg	mg/kg	mg/kg	mg/kg	mg/kg	mg/kg	mg/kg	mg/kg	mg/kg	mg/kg	mg/kg	mg/kg	mg/kg	mg/kg	mg/kg	mg/kg	mg/kg	mg/kg	mg/kg	mg/kg	mg/kg	mg/kg	mg/kg	mg/kg	mg/kg
Ch. 62-777 FAC SCTL Leachability				0.007	0.5	0.6	0.2	NR	0.09	NR	NR	NR	25	0.3	0.3	0.2	1.2	3.1	8.5	2.1	27	2,500	8	0.8	8	2.4	24	77	0.7	6.6	32,000	1,200	160	250	880	340
Ch. 62-777 FAC SCTL Residential Direct-Exposure Criteria				1.2	7,500	1,500	220	NR	4,400	NR	NR	NR	11,000	18	15	130	55	200	210	2,400	1,800	21,000	0.1	#	#	#	#	#	#	#	2,500	3,200	2,600	2,200	2,400	460
Ch. 62-777 FAC SCTL Industrial Direct-Exposure Criteria				1.7	60,000	9,200	1200	NR	24,000	NR	NR	NR	68,000	95	80	700	300	1,800	2,100	20,000	20,000	300,000	0.7	#	#	#	#	#	#	#	52,000	59,000	33,000	36,000	45,000	2,700
Metcalf & Eddy/AECOM Limited Phase II ESA	SB/DP-1	3	8/2/2006	BDL	BDL	BDL	BDL	NS	BDL	NS	NS	NS	NS	BDL	BDL	BDL	0.001 U	0.001 U	0.001 U	0.003 U	0.008 U	0.004 I	ND	0.011	0.026	0.033	0.014 I	0.049	0.004 I	0.026 U	0.02	0.053	0.001 U	0.03	0.056	9.09 U
	SB/DP-2	5	8/2/2006	BDL	BDL	BDL	BDL	NS	BDL	NS	NS	NS	NS	BDL	BDL	BDL	0.001 U	0.001 U	0.001 U	0.001 U	0.001 U	0.001 U	ND	0.002 I	0.008	0.011	0.004	0.012	0.002	0.008	0.009	0.015	0.001 U	0.005	0.015	6.23 U
	SB/DP-3	5	8/2/2006	BDL	BDL	BDL	BDL	NS	BDL	NS	NS	NS	NS	BDL	BDL	BDL	0.001 I	0.001 I	0.002 I	0.001 U	0.001 U	0.001 U	--	0.001 U	0.001 U	0.001 U	0.001 U	0.001 U	0.001 U	0.001 U	0.001 U	0.001 U	0.001 U	0.001 I	0.001 I	5.35 U
	SB/DP-4	5	8/2/2006	BDL	BDL	BDL	BDL	NS	BDL	NS	NS	NS	NS	BDL	BDL	BDL	0.005	0.002	0.005	0.001 U	0.001 U	0.001 U	--	0.001 U	0.001 U	0.001 U	0.001 U	0.001 U	0.001 U	0.001 U	0.001 U	0.001 I	0.001 U	0.001 U	0.001 U	4.39 U
	SB/DP-5	3	8/2/2006	BDL	BDL	BDL	BDL	NS	BDL	NS	NS	NS	NS	BDL	BDL	BDL	0.003 U	0.002 U	0.003 U	0.025	0.008 U	0.064 U	**0.39**	0.166	0.291	0.229	0.142	0.574	0.038	0.252	0.174	0.463	0.017 I	0.275	0.497	13.34 U
	SB-5E	2	10/3/2006	NS	NS	NS	NS	NS	NS	NS	NS	NS	NS	NS	NS	NS	0.001 U	0.001 U	0.001 U	0.001 U	0.001 U	0.001 U	ND	0.001 U	0.001 U	0.001 U	0.001 U	0.001 U	0.001 U	0.001 U	0.001 U	0.001 U	0.001 U	0.001 U	0.001 U	NS
	SB-5W	1.5	10/3/2006	NS	NS	NS	NS	NS	NS	NS	NS	NS	NS	NS	NS	NS	0.002 U	0.001 U	0.002 U	0.003 I	0.004 U	0.011	**0.2**	0.083	0.145	0.144	0.076	0.206	0.024	0.139	0.087	0.298	0.007 I	0.162	0.239	NS
	SB-5N	2	10/3/2006	NS	NS	NS	NS	NS	NS	NS	NS	NS	NS	NS	NS	NS	0.001 U	0.001 I	0.001 I	0.001 U	0.001 U	0.001 U	ND	0.001 U	0.001 U	0.001 U	0.001 U	0.001 U	0.001 U	0.001 U	0.001 U	0.001 U	0.001 U	0.001 U	0.001 U	NS
	SB-5S	1.5	10/3/2006	NS	NS	NS	NS	NS	NS	NS	NS	NS	NS	NS	NS	NS	0.001 U	0.001 U	0.001 U	0.001 U	0.004 U	0.004 I	**0.13**	0.046	0.089	0.099	0.049	0.149	0.022	0.096	0.064	0.195	0.002 U	0.071	0.145	NS
	SB/DP-6	3	8/2/2006	BDL	BDL	BDL	BDL	NS	BDL	NS	NS	NS	NS	BDL	BDL	BDL	0.006 U	0.004 U	0.006 U	0.006 I	0.016 U	0.013 I	**0.14**	0.036	0.09	0.112	0.046	0.11	0.017 I	0.141	0.076	0.163	0.006	0.147	0.183	36.7
	SB/DP-7	4	8/3/2006	BDL	BDL	BDL	BDL	NS	BDL	NS	NS	NS	NS	BDL	BDL	BDL	0.001 U	0.001 U	0.001 U	0.001 U	0.002 U	0.002 I	ND	0.017	0.037	0.052	0.021	0.07	0.008	0.036	0.038	0.064	0.001	0.02	0.06	4.54 U
	SB/DP-8	4	8/3/2006	BDL	BDL	BDL	BDL	NS	BDL	NS	NS	NS	NS	BDL	BDL	BDL	0.001 U	0.001 U	0.001 U	0.001 U	0.001 U	0.001 U	ND	0.001 U	0.001 I	0.002 I	0.001 I	0.001 I	0.001 I	0.002	0.002 I	0.001 I	0.001 U	0.001 U	0.002 I	7.09 U
	SB/DP-9	3	8/3/2006	BDL	BDL	BDL	BDL	NS	BDL	NS	NS	NS	NS	BDL	BDL	BDL	0.001 U	0.001 U	0.001 U	0.001 U	0.001 U	0.001 U	ND	0.001 U	0.001 I	0.001 I	0.001 I	0.001 I	0.001 U	0.001 U	0.001 U	0.001 I	0.001 U	0.001 U	0.001 I	5.1 U
	SB/DP-10	4	8/3/2006	BDL	BDL	BDL	BDL	NS	BDL	NS	NS	NS	NS	BDL	BDL	BDL	0.002 U	0.001 U	0.002 U	0.001 U	0.004 U	0.001 I	ND	0.003 I	0.006 I	0.005 I	0.003 I	0.01	0.001 U	0.005 I	0.005 I	0.011	0.003 U	0.004 U	0.013	4.1 U
	SB/DP-11	3	8/3/2006	BDL	BDL	BDL	BDL	NS	BDL	NS	NS	NS	NS	BDL	BDL	BDL	0.001 U	0.001 U	0.001 U	0.001 U	0.001 U	0.001 U	ND	0.001 U	0.001 I	0.002 I	0.001 I	0.002	0.001 I	0.001 I	0.001 I	0.002 I	0.001 U	0.001 U	0.002 I	10.77 U
	SB/DP-12	4	8/3/2006	BDL	BDL	BDL	BDL	NS	BDL	NS	NS	NS	NS	BDL	BDL	BDL	0.001 U	0.001 U	0.001 U	0.001 U	0.001 U	0.001 U	ND	0.001 U	0.001 I	0.001 I	0.001 I	0.002	0.001 I	0.001 I	0.002 I	0.002 I	0.001 U	0.001 U	0.002	9.39 U
	SB/DP13	4	8/3/2006	BDL	BDL	BDL	BDL	NS	BDL	NS	NS	NS	NS	BDL	BDL	BDL	0.001 U	0.001 U	0.001 U	0.001 I	0.002 U	0.002 I	ND	0.016	0.039	0.049	0.02	0.077	0.008	0.039	0.033	0.057	0.001 U	0.019	0.056	9.57 U
	SB/DP-14	3	8/3/2006	BDL	BDL	BDL	BDL	NS	BDL	NS	NS	NS	NS	BDL	BDL	BDL	0.005 U	0.004 U	0.005 U	0.005 U	0.015 U	0.002	ND	0.011 I	0.039	0.045	0.02 I	0.041	0.006 I	0.028 I	0.03 I	0.053	0.008 U	0.028 I	0.075	13.14 U
	SB/DP-15	3	8/3/2006	BDL	BDL	BDL	BDL	NS	BDL	NS	NS	NS	NS	BDL	BDL	BDL	0.001 U	0.001 U	0.001 U	0.001 U	0.001 U	0.001 U	--	0.001 U	0.001 U	0.001 U	0.001 U	0.001 U	0.001 U	0.001 U	0.001 U	0.001 U	0.001 U	0.001 U	0.001 U	11.53 U
	SB/DP-16	3	8/3/2006	BDL	BDL	BDL	BDL	NS	BDL	NS	NS	NS	NS	BDL	BDL	BDL	0.001 U	0.001 U	0.001 U	0.001 U	0.001 U	0.001 U	--	0.001 U	0.001 U	0.001 U	0.001 U	0.001 U	0.001 U	0.001 U	0.001 U	0.001 U	0.001 U	0.001 U	0.001 U	3.36 U
	SB/DP-17	3	8/4/2006	BDL	BDL	BDL	BDL	NS	BDL	NS	NS	NS	NS	BDL	BDL	BDL	0.001 U	0.001 U	0.001 U	0.001 U	0.001 U	0.001 U	--	0.001 U	0.001 U	0.001 U	0.001 U	0.001 U	0.001 U	0.001 U	0.001 U	0.001 U	0.001 U	0.001 U	0.001 U	3.9 U
	SB/DP-18	4	8/4/2006	BDL	BDL	BDL	BDL	NS	BDL	NS	NS	NS	NS	BDL	BDL	BDL	0.001 U	0.001 U	0.001 U	0.001 U	0.001 U	0.017 I	ND	0.005	0.01	0.013	0.005	0.008	0.002	0.011	0.006	0.019	0.001 U	0.006	0.021	5.33 U
	SB/DP-19	3	8/4/06	BDL	BDL	BDL	BDL	NS	BDL	NS	NS	NS	NS	BDL	BDL	BDL	0.001 U	0.001 U	0.001 U	0.001 I	0.001 U	0.005	ND	0.017	0.03	0.037	0.017	0.076	0.004	0.028	0.02	0.071	0.001 I	0.031	0.073	4.05 U
	SB/DP-20	3	8/4/06	BDL	BDL	BDL	BDL	NS	BDL	NS	NS	NS	NS	BDL	BDL	BDL	0.001 U	0.001 U	0.001 U	0.001 U	0.001 U	0.001 U	ND	0.001 I	0.002 I	0.004	0.002 I	0.004	0.001 I	0.003 I	0.003	0.004	0.001 U	0.002 I	0.004	3.68 U
	SB/DP-21	3	8/4/06	BDL	BDL	BDL	BDL	NS	BDL	NS	NS	NS	NS	BDL	BDL	BDL	0.005 U	0.003 U	0.005 U	0.004 U	0.013 U	0.002	ND	0.014 I	0.041	0.055	0.024 I	0.073	0.008	0.063	0.046	0.075	0.008 U	0.031	0.002 U	5.98 U
	SB/DP-22	3	8/4/2006	BDL	BDL	BDL	BDL	NS	BDL	NS	NS	NS	NS	BDL	BDL	BDL	0.001 U	0.001 U	0.001 U	0.001 I	0.001 U	0.002 I	ND	0.006	0.011	0.01	0.006	0.026	0.002 I	0.009	0.007	0.027	0.001 I	0.016	0.027	3.14 U
	SB/DP-23	3	8/4/06	BDL	BDL	BDL	BDL	NS	BDL	NS	NS	NS	NS	BDL	BDL	BDL	0.001 U	0.001 U	0.001 U	0.001 U	0.001 U	0.001 U	--	0.001 U	0.001 U	0.001 U	0.001 U	0.001 U	0.001 U	0.001 U	0.001 U	0.001 U	0.001 U	0.001 U	0.001 U	5.9 U
	SB/DP-24	3	8/4/06	BDL	BDL	BDL	BDL	NS	BDL	NS	NS	NS	NS	BDL	BDL	BDL	0.001 U	0.001 U	0.001 U	0.001 U	0.001 U	0.001 U	--	0.001 U	0.001 U	0.001 U	0.001 U	0.001 U	0.001 U	0.001 U	0.001 U	0.001 I	0.001 U	0.001 U	0.001 I	3.2 U
Dunkelburger - Exploratory Trenching Report	SB-17	4	10/8-9/2008	BDL	BDL	BDL	NR	NS	NR	NS	NS	BDL	BDL	BDL	BDL	BDL	NR	BDL	NR	NR	NR	NR	NR	NR	NR	NR	NR	NR	NR	NR	NR	NR	NR	BDL	BDL	250
	SS-1	2.5	10/8-9/2008	BDL	BDL	BDL	BDL	1.17	NR	4.3	BDL	BDL	BDL	8.22	13.8	7.35	0.272 I	BDL	BDL	NR	NR	NR	NR	NR	NR	NR	NR	NR	NR	NR	NR	NR	NR	NR	NR	**2,160**
	SB-19	4	10/8-9/2008	BDL	0.00069 I	0.002 I	NR	NS	NR	NS	NS	0.033	0.02	0.039	0.127	0.002	NR	0.662 I	NR	NR	NR	NR	NR	NR	NR	NR	NR	NR	NR	NR	NR	NR	NR	0.841 I	0.28 I	**2,050**
	SS-2	3	10/8-9/2008	1.03	123	54.5	89	7.9	NR	106	237	14	NS	**747**	**366**	**815**	**121**	25.8	47.1	NR	NR	NR	NR	NR	NR	NR	NR	NR	NR	NR	NR	NR	NR	NR	NR	**8,990**
AECOM - TCAR	E1-SS-S	2	4/2/2009	0.0028 U	0.0022 U	0.0028 U	0.0042 U	NS	0.0056 U	NS	NS	NS	NS	0.0028 U	0.0028 U	0.0028 U	0.0047 I	0.0028 I	0.0035 I	0.023	0.0037 I	0.077	**0.34**	0.26	0.22	0.36	0.12	0.25	0.045	0.11	0.1	0.57	0.023	0.4	0.42	160
	E1-SS-E	2	4/2/2009	0.0027 U	0.0022 U	0.0027 U	0.0041 U	NS	0.0054 U	NS	NS	NS	NS	0.0027 U	0.0027 U	0.0027 U	0.0086	0.0042 I	0.0062 I	0.031	0.0018 I	0.097	**0.33**	0.26	0.2	0.32	0.11	0.25	0.056	0.12	0.13	0.6	0.029	0.47	0.42	43
	E1-SS-N	2	4/2/2009	0.0029 U	0.0023 U	0.0029 U	0.0044 U	NS	0.0057 U	NS	NS	NS	NS	0.0029 U	0.0029 U	0.0029 U	0.017	0.0088 I	0.01 I	0.063	0.0054 I	0.17	**0.59**	0.47	0.38	0.6	0.23	0.48	0.085	0.19	0.18	1.1	0.064	0.86	0.8	100
	E1-SS-W	2	4/2/2009	0.0034 U	0.0027 U	0.0034 U	0.0052 U	NS	0.0068 U	NS	NS	NS	NS	0.0034 U	0.0034 U	0.0034 U	0.0097	0.0029 I	0.0044 I	0.016	0.0018 I	0.045	**0.21**	0.16	0.13	0.19	0.081	0.16	0.037	0.077	0.082	0.37	0.192	0.28	0.24	31
	E2-SS-S	2	4/2/2009	0.0016 U	0.0013 U	0.0016 U	0.0025 U	NS	0.0033 U	NS	NS	NS	NS	0.0016 U	0.0016 U	0.0016 U	0.0037 U	0.0041 U	0.0036 U	0.019 U	0.0036 U	0.053 I	**0.44**	0.3	0.28	0.49	0.19	0.38	0.064	0.14	0.18	0.64	0.019 I	0.35	0.54	**1,100**
	E2-SS-E	2	4/2/2009	0.0027 U	0.0021 U	0.0027 U	0.0040 U	NS	0.0053 U	NS	NS	NS	NS	0.0027 U	0.0027 U	0.0027 U	0.0037 I	0.002 I	0.0023 I	0.11	0.0032 I	0.03	**0.15**	0.11	0.096	0.16	0.057	0.12	0.025	0.056	0.055	0.25	0.0095	0.18	0.18	19
	E2-SS-N	2	4/2/2009	0.003 U	0.0024 U	0.003 U	0.0046 U	NS	0.006 U	NS	NS	NS	NS	0.003 U	0.003 U	0.003 U	0.0035 U	0.0038 U	0.0033 U	0.4 I	0.0069 I	0.076	**0.66**	0.44	0.44	0.71	0.29	0.59	0.083	0.23	0.26	1.2	0.045 I	0.82	0.98	86
	E2-SS-W	2	4/2/2009	0.0032 U	0.0026 U	0.0032 U	0.0049 U	NS	0.0065 U	NS	NS	NS	NS	0.0032 U	0.0032 U	0.0032 U	0.0097	0.0029 I	0.0044 I	0.02 I	0.0033 U	0.047 I	**0.27**	0.2	0.17	0.28	0.12	0.25	0.042	0.12	0.12	0.45	0.013 I	0.3	0.38	69

TABLE 3: SOIL ANALYTICAL SUMMARY

Facility Name: **Replacement NE Library**
128-140 SW 1st Avenue
132 SW 1st Terrace
142-150 SW 1st Avenue

Facility ID#: 69805718

Soil Samples Taken by	Soil Sample ID	Soil Sample Depth	Sample Date	Volatile Organic Aromatic													Polynuclear Aromatic Hydrocarbons																		TRPH
				Benzene	Ethylbenzene	Toluene	Isopropyl benzene (Cumene)	4-isopropyltoluene	MTBE	n-Butylbenzene	n-propylbenzene	Sec-Butylbenzene	Acetone	1,2,4-Trimethylbenzene	1,3,5-Trimethylbenzene	Total Xylenes	Naphthalene	1-methylnaphthalene	2-methylnaphthalene	Acenaphthene	Acenaphthylene	Anthracene	Total Benzo(a)pyrene Equivalents	Benzo(a)anthracene	Benzo(a)pyrene	Benzo(b)fluoranthene	Benzo(k)fluoranthene	Chrysene	Dibenz(a,h)anthracene	Indeno(1,2,3-cd)pyrene	Benzo(g,h,i)perylene	Fluoranthene	Fluorene	Phenanthrene	Pyrene	TRPH
		feet		mg/kg	mg/kg	mg/kg	mg/kg	mg/kg	mg/kg	mg/kg	mg/kg	mg/kg	mg/kg	mg/kg	mg/kg	mg/kg	mg/kg	mg/kg	mg/kg	mg/kg	mg/kg	mg/kg	mg/kg	mg/kg	mg/kg	mg/kg	mg/kg	mg/kg	mg/kg	mg/kg	mg/kg	mg/kg	mg/kg	mg/kg	mg/kg	mg/kg
Ch. 62-777 FAC SCTL Leachability				0.007	0.5	0.6	0.2	NR	0.09	NR	NR	NR	25	0.3	0.3	0.2	1.2	3.1	8.5	2.1	27	2,500	8	0.8	8	2.4	24	77	0.7	6.6	32,000	1,200	160	250	880	340
Ch. 62-777 FAC SCTL Residential Direct-Exposure Criteria				1.2	7,500	1,500	220	NR	4,400	NR	NR	NR	11,000	18	15	130	55	200	210	2,400	1,800	21,000	0.1	#	#	#	#	#	#	#	2,500	3,200	2,600	2,200	2,400	460
Ch. 62-777 FAC SCTL Industrial Direct-Exposure Criteria				1.7	60,000	9,200	1200	NR	24,000	NR	NR	NR	68,000	95	80	700	300	1,800	2,100	20,000	20,000	300,000	0.7	#	#	#	#	#	#	#	52,000	59,000	33,000	36,000	45,000	2,700
AECOM - SAR	SB1-1	1.5	6/8/2009	NS	NS	NS	NS	NS	NS	NS	NS	NS	NS	NS	NS	NS	0.0027 U	0.0025 U	0.0028 U	0.0215 IV	0.0033 U	0.0421 I	**0.2**	0.139	0.118	0.15	0.117	0.142	0.0385 I	0.0873 I	0.0894 I	0.328	0.0039 U	0.202	0.219	5.03 I
		2.5		NS	NS	NS	NS	NS	NS	NS	NS	NS	NS	NS	NS	NS	0.003 U	0.0028 U	0.0031 U	0.0028 U	0.0036 U	0.004 U	0.01	0.0231 I	0.0036 U	0.0072 U	0.0084 U	0.0076 U	0.006 U	0.006 U	0.0047 U	0.0443 I	0.0043 U	0.0287 I	0.0301 I	3.5 U
	SB1-2	1.5	6/8/2009	NS	NS	NS	NS	NS	NS	NS	NS	NS	NS	NS	NS	NS	0.0029 U	0.0027 U	0.003 U	0.0027 U	0.0035 U	0.0039 U	0.04	0.0258 I	0.0229 I	0.0295 I	0.0082 U	0.0258 I	0.0059 U	0.0059 U	0.0046 U	0.0458 I	0.0042 U	0.003 U	0.0352 I	3.4 U
		2.5		NS	NS	NS	NS	NS	NS	NS	NS	NS	NS	NS	NS	NS	0.0033 U	0.003 U	0.0034 U	0.003 U	0.0039 U	0.0043 U	ND	0.0059 U	0.0039 U	0.0078 U	0.0091 U	0.0082 U	0.0065 U	0.0065 U	0.0051 U	0.0034 U	0.0047 U	0.0034 U	0.0031 U	3.8 U
	SB1-3	1.5	6/8/2009	NS	NS	NS	NS	NS	NS	NS	NS	NS	NS	NS	NS	NS	0.0029 U	0.0026 U	0.003 U	0.0026 U	0.0214 I	0.0038 U	ND	0.0052 U	0.0034 U	0.0069 U	0.008 U	0.0072 U	0.0057 U	0.0057 U	0.0045 U	0.003 U	0.0041 U	0.003 U	0.0226 I	3.3 U
		2.5		NS	NS	NS	NS	NS	NS	NS	NS	NS	NS	NS	NS	NS	0.003 U	0.0028 U	0.0031 U	0.0028 U	0.0036 U	0.004 U	ND	0.0054 U	0.0036 U	0.0072 U	0.0084 U	0.0076 U	0.0060 U	0.006 U	0.0047 U	0.0031 U	0.0043 U	0.0031 U	0.0029 U	3.5 U
	SB1-4	1.5	6/8/2009	NS	NS	NS	NS	NS	NS	NS	NS	NS	NS	NS	NS	NS	0.0029 U	0.0026 U	0.003 U	0.0026 U	0.0035 U	0.0038 U	ND	0.0052 U	0.0035 U	0.0069 U	0.0081 U	0.0073 U	0.0058 U	0.0058 U	0.0045 U	0.003 U	0.0041 U	0.003 U	0.0028 U	3.3 U
		2.5		NS	NS	NS	NS	NS	NS	NS	NS	NS	NS	NS	NS	NS	0.0032 U	0.0029 U	0.0033 U	0.0029 U	0.0038 U	0.0042 U	ND	0.0057 U	0.0038 U	0.0076 U	0.0089 U	0.008 U	0.0064 U	0.0064 U	0.005 U	0.0033 U	0.0046 U	0.0033 U	0.0031 U	3.7 U
	SB1-5	1.5	6/8/2009	NS	NS	NS	NS	NS	NS	NS	NS	NS	NS	NS	NS	NS	0.0029 U	0.0026 U	0.003 U	0.0026 U	0.0035 U	0.0038 U	ND	0.0052 U	0.0035 U	0.0069 U	0.0081 U	0.0073 U	0.0058 U	0.0058 U	0.0045 U	0.003 U	0.0041 U	0.003 U	0.0028 U	7.8 I
		2.5		NS	NS	NS	NS	NS	NS	NS	NS	NS	NS	NS	NS	NS	0.003 U	0.0028 U2	0.0031 U	0.0028 U	0.0036 U	0.004 U	ND	0.0054 U	0.0036 U	0.0072 U	0.0085 U	0.0076 U	0.006 U	0.006 U	0.0047 U	0.0031 U	0.0043 U	0.0031 U	0.0029 U	3.5 U
	SB1-6	1.5	6/8/2009	NS	NS	NS	NS	NS	NS	NS	NS	NS	NS	NS	NS	NS	0.025 U	0.032 U	0.033 U	0.026 U	0.035 U	0.042 U	0.04	0.033 U	0.03 U	0.0728 I3	0.039 U	0.027 U	0.032 U	0.04 U	0.032 U	0.045 U	0.027 U	0.038 U	0.039 U	3.4 U
		2.5		NS	NS	NS	NS	NS	NS	NS	NS	NS	NS	NS	NS	NS	0.003 U	0.0028 U	0.0031 U	0.0028 U	0.0036 U	0.004 U	0.01	0.0055 U	0.0036 U	0.0305 I	0.0085 U	0.0250 I	0.0061 U	0.0061 U	0.0047 U	0.0497 I	0.0044 U	0.0251 I	0.034 I	3.5 U
	SB1-7	1.5	6/8/2009	NS	NS	NS	NS	NS	NS	NS	NS	NS	NS	NS	NS	NS	0.0028 U	0.0026 U	0.0029 U	0.0026 U	0.0034 U	0.0037 U	ND	0.0051 U	0.0034 U	0.0068 U	0.0079 U	0.0071 U	0.0056 U	0.0056 U	0.0044 U	0.0029 U	0.0041 U	0.0029 U	0.0027 U	3.3 U
		2.5		NS	NS	NS	NS	NS	NS	NS	NS	NS	NS	NS	NS	NS	0.0031 U	0.0029 U	0.0032 U	0.0029 U	0.0037 U	0.0041 U	ND	0.0056 U	0.0037 U	0.0075 U	0.0087 U	0.0079 U	0.0062 U	0.0062 U	0.0049 U	0.0032 U	0.0045 U	0.0032 U	0.003 U	9.73 I
	SB1-8	1.5	6/8/2009	NS	NS	NS	NS	NS	NS	NS	NS	NS	NS	NS	NS	NS	0.024 U	0.031 U	0.031 U	0.025 U	0.168	0.0582 I	**0.17**	0.138	0.112	0.148	0.119	0.13	0.031 U	0.143	0.212	0.25	0.026 U	0.108 I	0.23	4.58 I
		2.5		NS	NS	NS	NS	NS	NS	NS	NS	NS	NS	NS	NS	NS	0.0032 U	0.0029 U	0.0033 U	0.0029 U	0.0038 U	0.0042 U	ND	0.0057 U	0.0038 U	0.0076 U	0.0089 U	0.008 U	0.0063 U	0.0063 U	0.0049 U	0.0033 U	0.0046 U	0.0033 U	0.0030 U	7.62 I
	SB1-9	2.5	8/14/2009	NS	NS	NS	NS	NS	NS	NS	NS	NS	NS	NS	NS	NS	0.024 U	0.03 U	0.031 U	0.025 U	0.033 U	0.04 U	ND	0.031 U	0.029 U	0.022 U	0.037 U	0.025 U	0.031 U	0.038 U	0.03 U	0.042 U	0.025 U	0.036 U	0.037 U	NS
	SB1-10	2.5	8/14/2009	NS	NS	NS	NS	NS	NS	NS	NS	NS	NS	NS	NS	NS	0.024 U	0.031 U	0.031 U	0.026 U	0.034 U	0.041 U	0.04	0.032 U	0.029 U	0.0231 I	0.037 U	0.026 U	0.031 U	0.039 U	0.031 U	0.043 U	0.026 U	0.037 U	0.038 U	NS
	SB1-11	2.5	8/14/2009	NS	NS	NS	NS	NS	NS	NS	NS	NS	NS	NS	NS	NS	0.026 U	0.032 U	0.033 U	0.027 U	0.036 U	0.042 U	ND	0.033 U	0.030 U	0.024 U	0.039 U	0.027 U	0.033 U	0.041 U	0.032 U	0.045 U	0.027 U	0.039 U	0.04 U	NS
	SB1-12	2.5	8/14/2009	NS	NS	NS	NS	NS	NS	NS	NS	NS	NS	NS	NS	NS	0.026 U	0.033 U	0.034 U	0.028 U	0.037 U	0.044 U	ND	0.034 U	0.031 U	0.024 U	0.04 U	0.028 U	0.034 U	0.042 U	0.033 U	0.047 U	0.028 U	0.040 U	0.041 U	NS
	SB2-1	1.5	6/8/2009	NS	NS	NS	NS	NS	NS	NS	NS	NS	NS	NS	NS	NS	0.0028 U	0.0026 U	0.0029 U	0.0026 U	0.0033 U	0.0037 U	ND	0.005 U	0.0033 U	0.0067 U	0.0078 U	0.007 U	0.0056 U	0.0056 U	0.0043 U	0.0029 U	0.004 U	0.0029 U	0.0027 U	3.2 U
		2.5		NS	NS	NS	NS	NS	NS	NS	NS	NS	NS	NS	NS	NS	0.003 U	0.0028 U	0.0031 U	0.0028 U	0.0036 U	0.004 U	ND	0.0054 U	0.0036 U	0.0073 U	0.0085 U	0.0076 U	0.0061 U	0.0061 U	0.0047 U	0.0031 U	0.0044 U	0.0031 U	0.0029 U	3.5 U
	SB2-2	1.5	6/8/2009	NS	NS	NS	NS	NS	NS	NS	NS	NS	NS	NS	NS	NS	0.0029 U	0.0026 U	0.003 U	0.0026 U	0.0034 U	0.0038 U	ND	0.0051 U	0.0034 U	0.0069 U	0.008 U	0.0072 U	0.0057 U	0.0057 U	0.0045 U	0.003 U	0.0041 U	0.003 U	0.0027 U	3.3 U
		2.5		NS	NS	NS	NS	NS	NS	NS	NS	NS	NS	NS	NS	NS	0.003 U	0.0028 U	0.0031 U	0.0028 U	0.0036 U	0.004 U	ND	0.0055 U	0.0036 U	0.0073 U	0.0085 U	0.0076 U	0.0061 U	0.0061 U	0.0047 U	0.0031 U	0.0044 U	0.0031 U	0.0029 U	4.26 I
	SB2-3	1.5	6/8/2009	NS	NS	NS	NS	NS	NS	NS	NS	NS	NS	NS	NS	NS	0.025 U	0.031 U	0.032 U	0.026 U	0.034 U	0.041 U	ND	0.032 U	0.029 U	0.023 U	0.038 U	0.026 U	0.031 U	0.046 U	0.031 U	0.043 U	0.026 U	0.037 U	0.038 U	3.6 I
		2.5		NS	NS	NS	NS	NS	NS	NS	NS	NS	NS	NS	NS	NS	0.026 U	0.032 U	0.033 U	0.027 U	0.036 U	0.042 U	ND	0.033 U	0.03 U	0.024 U	0.039 U	0.027 U	0.033 U	0.048 U	0.0032 U	0.045 U	0.027 U	0.039 U	0.04 U	3.5 U
	SB2-4	1.5	6/8/2009	NS	NS	NS	NS	NS	NS	NS	NS	NS	NS	NS	NS	NS	0.0027 U	0.0025 U	0.0028 U	0.00725 U	0.00364 I	0.00364 I	0.02	0.0162 I	0.0033 U	0.0065 U	0.013 I	0.0069 U	0.0054 U	0.0199 I	0.0144 I	0.0265 I	0.0039 U	0.011 I	0.0212 I	4.05 I
		2.5		NS	NS	NS	NS	NS	NS	NS	NS	NS	NS	NS	NS	NS	0.025 U	0.031 U	0.032 U	0.026 U	0.035 U	0.041 U	ND	0.032 U	0.03 U	0.023 U	0.038 U	0.027 U	0.032 U	0.047 U	0.031 U	0.044 U	0.026 U	0.038 U	0.039 U	3.4 U
	SB2-5	1.5	6/8/2009	0.00026 U	0.000257 U	0.000303 I	NS	NS	0.000191 U	NS	NS	NS	NS	0.00035 U	0.000227 U	0.00052 U	0.025 U	0.031 U	0.032 U	0.026 U	0.0467 I	0.168	**1.25**	0.819	0.794	0.685	0.924	0.896	0.242	0.507	0.522	1.76	0.026 U	0.681	1.18	32.4
		2.5		0.000283 U	0.000279 U	0.000307 U	NS	NS	0.000207 U	NS	NS	NS	NS	NR	NR	0.00056 U	0.026 U	0.033 U	0.033 U	0.027 U	0.036 U	0.043 U	ND	0.034 U	0.031 U	0.024 U	0.040 U	0.028 U	0.033 U	0.049 U	0.033 U	0.046 U	0.028 U	0.039 U	0.04 U	3.5 U
	SB2-6	1.5	6/8/2009	0.000254 U	0.000251 U	0.000276 U	NS	NS	0.000186 U	NS	NS	NS	NS	0.000298 U	0.000221 U	0.0005 U	0.023 U	0.029 U	0.03 U	0.024 U	0.032 U	0.038 U	0.08	0.0411 I	0.0489 I	0.0502 I	0.061 I	0.0537 I	0.029 U	0.043 I	0.0571 I	0.0771 I	0.024 U	0.035 U	0.0586 I	104
		2.5		0.000238 U	0.000235 U	0.000258 U	NS	NS	0.000174 U	NS	NS	NS	NS	0.000279 U	0.000207 U	0.00047 U	0.025 U	0.031 U	0.032 U	0.026 U	0.034 U	0.041 U	ND	0.032 U	0.029 U	0.023 U	0.038 U	0.026 U	0.031 U	0.046 U	0.031 U	0.043 U	0.026 U	0.037 U	0.038 U	3.3 U
	SB2-7	1.5	6/8/2009	0.00027 U	0.000267 U	0.000293 U	NS	NS	0.000198 U	NS	NS	NS	NS	0.000317 U	0.000235 U	0.00053 U	0.023 U	0.029 U	0.03 U	0.024 U	0.0495 I	0.038 U	0.06	0.03 U	0.0393 I	0.0438 I	0.035 U	0.0379 I	0.029 U	0.043 U	0.0835 I	0.041 U	0.024 U	0.035 U	0.04 I	252
		2.5		0.000262 U	0.000587 I	0.000284 U	NS	NS	0.000192 U	NS	NS	NS	NS	0.0514	0.0727	0.0132	0.023 U	0.029 U	0.03 U	0.024 U	0.049 I	0.039 U	0.06	0.03 U	0.038 I	0.0362 I	0.036 U	0.0251 I	0.03 U	0.044 U	0.0855 I	0.041 U	0.025 U	0.035 U	0.036 U	175
	SB2-8	1.5	6/8/2009	0.000288 U	0.000285 U	0.000313 U	NS	NS	0.000211 U	NS	NS	NS	NS	0.000338 U	0.000251 U	0.00057 U	0.023 U	0.03 U	0.03 U	0.025 U	0.033 U	0.039 U	0.15	0.0676 I	0.0861	0.0973 I	0.0805 I	0.0866 I	0.0353 I	0.0663 I	0.0713 I	0.119	0.025 U	0.0361 U	0.0999 I	5 I
		2.5		0.000285 U	0.000281 U	0.000309 U	NS	NS	0.000209 U	NS	NS	NS	NS	0.000334 U	0.000248 U	0.00056 U	0.024 U	0.03 U	0.031 U	0.025 U	0.034 U	0.04 U	0.04	0.031 U	0.029 U	0.0268 I	0.037 U	0.026 U	0.031 U	0.045 U	0.033 U	0.042 U	0.025 U	0.036 U	0.037 U	3.3 U
	SB2-9	1.5	6/8/2009	0.00026 U	0.000256 U	0.000282 U	NS	NS	0.00019 U	NS	NS	NS	NS	0.000305 U	0.000226 U	0.00051 U	0.022 U	0.028 U	0.029 U	0.024 U	0.031 U	0.037 U	0.05	0.029 U	0.0293 I	0.0409 I	0.034 I	0.0337 I	0.029 U	0.042 U	0.0311 I	0.0482 I	0.024 U	0.034 U	0.0381 I	4.31 I
		2.5		0.000267 U	0.000264 U	0.00029 U	NS	NS	0.000196 U	NS	NS	NS	NS	0.000313 U	0.000233 U	0.00053 U	0.024 U	0.03 U	0.031 U	0.025 U	0.033 U	0.04 U	0.03	0.031 U	0.028 U	0.022 U	0.036 U	0.025 U	0.031 U	0.045 U	0.03 U	0.042 U	0.025 U	0.036 U	0.037 U	18.9 I
	SB2-10	2.5	8/14/2009	0.000277 U	0.000273 U	0.000301 U	NS	NS	0.000203 U	NS	NS	NS	NS	NS	NS	0.00055 U	0.023 U	0.029 U	0.03 U	0.024 U	0.032 U	0.038 U	0.05	0.03 U	0.0283 I	0.021 U	0.0421 I	0.024 U	0.029 U	0.036 U	0.0336 I	0.041 U	0.024 U	0.035 U	0.036 U	13.9 I
	SB2-11	2.5	8/14/2009	0.000295 U	0.000291 U	0.000321 U	NS	NS	0.000216 U	NS	NS	NS	NS	NS	NS	0.00058 U	0.024 U	0.031 U	0.031 U	0.025 U	0.034 U	0.04 U	ND	0.031 U	0.029 U	0.022 U	0.037 U	0.026 U	0.031 U	0.039 U	0.031 U	0.043 U	0.026 U	0.037 U	0.038 U	3.74 I
	SB2-12	2.5	8/14/2009	0.000298 U	0.000449 I	0.000324 U	NS	NS	0.000218 U	NS	NS	NS	NS	NS	NS	0.00198 I	0.024 U	0.03 U	0.03 U	0.025 U	0.033 U	0.039 U	ND	0.031 U	0.028 U	0.022 U	0.036 U	0.025 U	0.03 U	0.038 U	0.03 U	0.042 U	0.025 U	0.036 U	0.037 U	3.2 U
	SB2-13	2.5	8/14/2009	NS	NS	NS	NS	NS	NS	NS	NS	NS	NS	NS	NS	NS	0.022 U	0.028 U	0.029 U	0.023 U	0.031 U	0.037 U	ND	0.029 U	0.027 U	0.021 U	0.034 U	0.024 U	0.029 U	0.036 U	0.028 U	0.04 U	0.024 U	0.034 U	0.035 U	NS
	SB2-14	2.5	8/14/2009	NS	NS	NS	NS	NS	NS	NS	NS	NS	NS	NS	NS	NS	0.027 U	0.034 U	0.034 U	0.028 U	0.037 U	0.044 U	ND	0.035 U	0.032 U	0.025 U	0.041 U	0.028 U	0.034 U	0.042 U	0.034 U	0.047 U	0.028 U	0.04 U	0.041 U	NS
	SB2-15	2.5	8/14/2009	NS	NS	NS	NS	NS	NS	NS	NS	NS	NS	NS	NS	NS	0.027 U	0.034 U	0.034 U	0.028 U	0.037 U	0.044 U	ND	0.035 U	0.032 U	0.025 U	0.041 U	0.028 U	0.034 U	0.042 U	0.034 U	0.047 U	0.028 U	0.04 U	0.042 U	NS

TABLE 3: SOIL ANALYTICAL SUMMARY

Facility Name: **Replacement NE Library**
128-140 SW 1st Avenue
132 SW 1st Terrace
142-150 SW 1st Avenue

Facility ID#: 69805718

Soil Samples Taken by	Soil Sample ID	Soil Sample Depth	Sample Date	Volatile Organic Aromatic													Polynuclear Aromatic Hydrocarbons																	TRPH
				Benzene	Ethylbenzene	Toluene	Isopropyl benzene (Cumene)	4-isopropyltoluene	MTBE	n-Butylbenzene	n-propylbenzene	Sec-Butylbenzene	Acetone	1,2,4-Trimethylbenzene	1,3,5-Trimethylbenzene	Total Xylenes	Naphthalene	1-methylnaphthalene	2-methylnaphthalene	Acenaphthene	Acenaphthylene	Anthracene	Total Benzo(a)pyrene Equivalents	Benzo(a)anthracene	Benzo(a)pyrene	Benzo(b)fluoranthene	Benzo(k)fluoranthene	Chrysene	Dibenz(a,h)anthracene	Indeno(1,2,3-cd)pyrene	Benzo(g,h,i)perylene	Fluoranthene	Fluorene	Phenanthrene	Pyrene	TRPH
		feet		mg/kg	mg/kg	mg/kg	mg/kg	mg/kg	mg/kg	mg/kg	mg/kg	mg/kg	mg/kg	mg/kg	mg/kg	mg/kg	mg/kg	mg/kg	mg/kg	mg/kg	mg/kg	mg/kg	mg/kg	mg/kg	mg/kg	mg/kg	mg/kg	mg/kg	mg/kg	mg/kg	mg/kg	mg/kg	mg/kg	mg/kg	mg/kg
Ch. 62-777 FAC SCTL Leachability				0.007	0.5	0.6	0.2	NR	0.09	NR	NR	NR	25	0.3	0.3	0.2	1.2	3.1	8.5	2.1	27	2,500	8	0.8	8	2.4	24	77	0.7	6.6	32,000	1,200	160	250	880	340
Ch. 62-777 FAC SCTL Residential Direct-Exposure Criteria				1.2	7,500	1,500	220	NR	4,400	NR	NR	NR	11,000	18	15	130	55	200	210	2,400	1,800	21,000	0.1	#	#	#	#	#	#	#	2,500	3,200	2,600	2,200	2,400	460
Ch. 62-777 FAC SCTL Industrial Direct-Exposure Criteria				1.7	60,000	9,200	1200	NR	24,000	NR	NR	NR	68,000	95	80	700	300	1,800	2,100	20,000	20,000	300,000	0.7	#	#	#	#	#	#	#	52,000	59,000	33,000	36,000	45,000	2,700
AECOM - ISR	UST Pit North	1.5	3/24/2010	0.0045 U	0.0036 U	0.0045 U	0.0068 U	0.0045 U	0.0089 U	0.0038 U	0.0045 U	0.0043 U	0.036 U	0.0045 U	0.0045 U	0.0045 U	0.0016 U	0.0017 U	0.0015 U	0.009 I	0.0015 U	0.038	**0.84**	0.42	0.5	0.87	0.27	0.48	0.17	0.4	0.34	0.98	0.011 I	0.32	0.77	230
	UST Pit North 1R-1.5	1.5	5/3/2010	NS	NS	NS	NS	NS	NS	NS	NS	NS	NS	NS	NS	NS	0.0024 U	0.0048 U	0.0077 U	0.022 U	0.0055 U	0.0049	0.1	0.055	0.083	0.1	0.059	0.1	0.0064 I J	0.051	0.05 J	0.15	0.0027 U	0.041	0.12	NS
	UST Pit East	1.5	3/24/2010	0.0046 U	0.0037 U	0.0046 U	0.0071 U	0.0046 U	0.0093 U	0.0039 U	0.0046 U	0.0045 U	0.037 U	0.0046 U	0.0046 U	0.0046 U	0.0045 I	0.0024 I	0.0082	0.016	0.0092	0.048	**0.4**	0.23	0.24	0.46	0.12	0.25	0.056	0.13	0.1	0.54	0.016	0.29	0.37	270
	UST Pit East 1R-1.5	1.5	5/3/2010	NS	NS	NS	NS	NS	NS	NS	NS	NS	NS	NS	NS	NS	0.0036 I	0.0046 U	0.0074 U	0.022 I	0.0082 I	0.05	**0.3**	0.16	0.2	0.21	0.15	0.18	0.012 J	0.069	0.07 J	0.4	0.014	0.24	0.32	NS
	UST Pit East RR @ 1.5'	1.5	5/6/20010	NS	NS	NS	NS	NS	NS	NS	NS	NS	NS	NS	NS	NS	0.018 U	0.0089 U	0.01 U	0.054	0.0094 U	0.16	**0.6**	0.53	0.36	0.49	0.21	0.48	0.077	0.23	0.24	1.1	0.052	0.83	0.87	NS
	UST PIT-E (RRR) 1.5'	1.5	5/8/2010	NS	NS	NS	NS	NS	NS	NS	NS	NS	NS	NS	NS	NS	0.00038 U	0.00041 U	0.00037 U	0.00028 U	0.00037 U	0.0058 I	ND	0.024	0.017	0.025	0.0093	0.017	0.0052 I	0.011	0.012	0.049	0.00029 U	0.024	0.036	NS
	UST Pit South	1.5	3/24/2010	0.0047 U	0.0038 U	0.0047 U	0.0072 U	0.0047 U	0.0095 U	0.004 U	0.0047 U	0.0045 U	0.038 U	0.0047 U	0.0047 U	0.0047 U	0.00033 U	0.00036 U	0.00032 U	0.00024 U	0.0051 I	0.0055 I	0.1	0.062	0.075	0.14	0.045	0.087	0.024	0.058	0.052	0.18	0.00026 U	0.041	0.14	42
	UST Pit West	1.5	3/24/2010	0.005 U	0.004 U	0.005 U	0.0076 U	0.005 U	0.01 U	0.0042 U	0.005 U	0.0048 U	0.04 U	0.005 U	0.005 U	0.005 U	0.00032 U	0.00035 U	0.00031 U	0.00024 U	0.00031 U	0.014	**0.5**	0.23	0.28	0.56	0.18	0.34	0.08	0.2	0.17	0.68	0.0032 I	0.16	0.51	230
	UST Pit West 1R-1.5	1.5	5/3/2010	NS	NS	NS	NS	NS	NS	NS	NS	NS	NS	NS	NS	NS	0.0025 U	0.0051 U	0.0082 U	0.023 U	0.0058 U	0.0029 U	ND	0.0025 U	0.0025 U	0.0042 U	0.0042 U	0.0046 U	0.0025 U J	0.0082 U	0.0035 U J	0.0035 U	0.0029 U	0.0032 U	0.0036 U	NS
	Excavation #1 North 1	1.5	3/25/2010	0.00033 U	0.00039 U	0.00075 U	0.00058 U	0.00053 U	0.00055 U	0.00057 U	0.00082 U	0.00082 U	0.016 UJ	0.00069 U	0.0006 U	0.00089 U	0.013 U U	0.014 U	0.012 U	0.0095 U U	0.14 I	0.24 I	**6.6**	4.2	4.4	6.7	1.9	3.1	0.86	2.4	1.9	7.5	0.0099 U	0.26 I	5.9	96 V
		3	3/25/2010	0.00037 U	0.00044 U	0.00085 U	0.00065 U	0.00059 U	0.00062 U	0.00063 U	0.00092 U	0.00092 U	0.018 UJ	0.00078 U	0.00068 U	0.001 U	0.00031 U	0.0014 I	0.0013 I	0.0092	0.0035 I	0.023	**0.2**	0.15	0.13	0.19	0.087	0.16	0.038	0.082	0.088	0.27	0.0083	0.13	0.23	99 V
	Excavation #1 East 1	1.5	3/25/2010	0.00045 U	0.00054 U	0.001 U	0.0008 U	0.00073 U	0.00076 U	0.00078 U	0.0011 U	0.0011 U	0.023 UJ	0.00096 U	0.00083 U	0.0012 U	0.00036 U	0.00039 U	0.00034 U	0.00026 U	0.0017 I	0.00049 U	ND	0.00034 U	0.0023 I	0.00041 U	0.00037 U	0.0023 I	0.00028 U	0.0018 I	0.00016 U	0.0028 I	0.00028 U	0.0019 I	0.0026 I	7.4 I V
		3	3/25/2010	0.00042 U	0.0005 U	0.00096 U	0.00074 U	0.00067 U	0.00071 U	0.00072 U	0.001 U	0.001 U	0.021 UJ	0.00088 U	0.00077 U	0.0011 U	0.00032 U	0.00035 U	0.00031 U	0.00024 U	0.0021 I	0.00044 U	ND	0.0051 I	0.0057 I	0.0095	0.003 I	0.0075	0.00025 U	0.0041 I	0.0056 I	0.011	0.0011 I	0.0064 I	0.01	12 V
	Excavation #1 South 1	1.5	3/25/2010	0.00038 U	0.00045 U	0.00087 U	0.00066 U	0.00061 U	0.00064 U	0.00065 U	0.00094 U	0.00094 U	0.019 UJ	0.00079 U	0.00069 U	0.001 U	0.00033 U	0.00036 U	0.00032 U	0.00025 U	0.0077	0.0028 I	ND	0.01	0.011	0.019	0.0068 I	0.014	0.0029 I	0.0079	0.0099	0.023	0.00026 U	0.0097	0.02	16
		3	3/25/2010	0.00031 U	0.00037 U	0.00072 U	0.00055 U	0.00051 U	0.00053 U	0.00054 U	0.00078 U	0.00078 U	0.016 UJ	0.00066 U	0.00058 U	0.00085 U	0.00032 U	0.00035 U	0.00031 U	0.0009 I	0.02	0.0083	0.1	0.03	0.036	0.051	0.02	0.037	0.0095	0.022	0.025	0.026	0.003 I	0.013	0.061	55 V
	Excavation #1 South 2	1.5	3/25/2010	0.00048 U	0.00057 U	0.0011 U	0.00084 U	0.00077 U	0.00081 U	0.00083 U	0.0012 U	0.0012 U	0.024 UJ	0.001 U	0.00088 U	0.0013 U	0.00032 U	0.00035 U	0.00031 U	0.00024 U	0.0041 I	0.0015 I	ND	0.005 I	0.005 I	0.0078	0.0039 I	0.0067 I	0.00025 U	0.0037 I	0.0041 I	0.0083	0.00025 U	0.0041 I	0.01	33 V
		3	3/25/2010	0.00051 U	0.00061 U	0.0012 U	0.00091 U	0.00083 U	0.00087 U	0.00089 U	0.0013 U	0.0013 U	0.026 UJ	0.0011 U	0.00095 U	0.0014 U	0.00033 U	0.00036 U	0.00032 U	0.00024 U	0.0027 I	0.0023 I	ND	0.018	0.017	0.029	0.01	0.024	0.00025 U	0.012	0.013	0.034	0.0013 I	0.014	0.034	9.6 I V
	Excavation #1 West 1	1.5	3/25/2010	0.00029 U	0.00035 U	0.00068 U	0.00052 U	0.00048 U	0.0005 U	0.00051 U	0.00074 U	0.00074 U	0.015 U	0.00062 U	0.00054 U	0.0008 U	0.00032 U	0.00035 U	0.00031 U	0.00024 U	0.0031 I	0.0013 I	ND	0.0054 I	0.0059 I	0.0087	0.0038 I	0.0064 I	0.00025 U	0.0037 I	0.0046 I	0.0058 I	0.00025 U	0.0022 I	0.0082	3.7 I V
		3	3/25/2010	0.00041 U	0.00048 U	0.00094 U	0.00072 U	0.00066 U	0.00069 U	0.0007 U	0.001 U	0.001 U	0.02 U	0.00086 U	0.00075 U	0.0011 U	0.00032 U	0.00035 U	0.00031 U	0.00024 U	0.0036 I	0.0022 I	ND	0.0092	0.01	0.016	0.0053 I	0.0098	0.0025 I	0.0063 I	0.0066 I	0.013	0.00025 U	0.006 I	0.014	3.4 I V
	Excavation #1 West 2	1.5	3/25/2010	0.00035 U	0.00041 U	0.0008 U	0.00062 U	0.00056 U	0.00059 U	0.0006 U	0.00087 U	0.00087 U	0.017 U	0.00074 U	0.00064 U	0.00095 U	0.00032 U	0.00035 U	0.00031 U	0.00024 U	0.00031 U	0.0094	0.1	0.046	0.039	0.057	0.022	0.046	0.00025 U	0.021	0.022	0.082	0.0052 I	0.042	0.065	130 V
		3	3/25/2010	0.00035 U	0.00041 U	0.0008 U	0.00061 U	0.00056 U	0.00058 U	0.0006 U	0.00086 U	0.00086 U	0.017 U	0.00073 U	0.00064 U	0.00094 U	0.00032 U	0.00035 U	0.00031 U	0.00024 U	0.0017 I	0.004 I	ND	0.019	0.016	0.026	0.011	0.02	0.004 I	0.01	0.011	0.035	0.0015 I	0.019	0.027	21 V
	Excavation #2 North 1	1.5	3/25/2010	0.00034 U	0.00041 U	0.0008 U	0.00061 U	0.00056 U	0.00058 U	0.0006 U	0.00086 U	0.00086 U	0.017 U	0.00073 U	0.00064 U	0.00094 U	0.03 I	0.015 I	0.047	0.092	0.0043 I	0.23	**0.7**	0.61	0.5	0.88	0.22	0.52	0.0012 U	0.29	0.23	1.7	0.11	1.4	1	99 V
		3	3/25/2010	0.00041 U	0.00049 U	0.00096 U	0.00073 U	0.00067 U	0.0007 U	0.00072 U	0.001 U	0.001 U	0.021 U	0.00088 U	0.00077 U	0.0011 U	0.00031 U	0.00099 I	0.0011 I	0.0048 I	0.0017 I	0.0086	0.1	0.043	0.042	0.074	0.03	0.057	0.00024 U	0.024	0.023	0.1	0.0041 I	0.072	0.081	68 V
	Excavation #2 North 2	1.5	3/25/2010	0.00035 U	0.00042 U	0.00081 U	0.00062 U	0.00057 U	0.00059 U	0.00061 U	0.00088 U	0.00088 U	0.018 U	0.00074 U	0.00065 U	0.00096 U	0.00034 U	0.0015 I	0.00032 U	0.0024 I	0.0035 I	0.0067 I	0.1	0.066	0.083	0.16	0.074	0.1	0.00026 U	0.043	0.041	0.16	0.0028 I	0.054	0.1	200 V
		3	3/25/2010	0.00044 U	0.00052 U	0.001 U	0.00077 U	0.0007 U	0.00074 U	0.00076 U	0.0011 U	0.0011 U	0.022 U	0.00092 U	0.00081 U	0.0012 U	0.00032 U	0.00035 U	0.00031 U	0.00024 U	0.0011 I	0.001 I	ND	0.0069	0.0081	0.015	0.0058 I	0.01	0.0018 I	0.0055 I	0.005 I	0.015	0.00081 I	0.0079	0.014	17 V
	Excavation #2 East 1	1.5	3/25/2010	0.00036 U	0.00042 U	0.00082 U	0.00063 U	0.00058 U	0.0006 U	0.00062 U	0.00089 U	0.00089 U	0.018 U	0.00075 U	0.00066 U	0.00097 U	0.00033 U	0.00036 U	0.00032 U	0.00024 U	0.00032 U	0.00046 U	ND	0.00032 U	0.00039 U	0.00038 U	0.00034 U	0.00022 U	0.00025 U	0.00032 U	0.00015 U	0.0013 I	0.00025 U	0.00045 U	0.0015 I	4.5 I V
		3	3/25/2010	0.00046 U	0.00055 U	0.0011 U	0.00081 U	0.00074 U	0.00077 U	0.00079 U	0.0011 U	0.0011 U	0.023 U	0.00097 U	0.00085 U	0.0013 U	0.00032 U	0.00036 U	0.00031 U	0.00024 U	0.002 I	0.00098 I	ND	0.0032 I	0.0031 I	0.0055 I	0.0021 I	0.0043 I	0.00025 U	0.0019 I	0.0016 I	0.0028 I	0.00025 U	0.002 I	0.0051 I	2.4 U
	Excavation #2 East 2	1.5	3/25/2010	0.00038 U	0.00045 U	0.00087 U	0.00067 U	0.00061 U	0.00064 U	0.00065 U	0.00094 U	0.00094 U	0.019 U	0.0008 U	0.00069 U	0.001 U	0.00034 U	0.00038 U	0.00033 U	0.00025 U	0.00033 U	0.0014 I	ND	0.0066 I	0.0071 I	0.011	0.0034 I	0.0072 I	0.00027 U	0.0058 I	0.0069 I	0.014	0.00027 U	0.0064 I	0.022	19 V
		3	3/25/2010	0.00032 U	0.00039 U	0.00075 U	0.00057 U	0.00052 U	0.00055 U	0.00056 U	0.00081 U	0.00081 U	0.016 U	0.00069 U	0.0006 U	0.00088 U	0.00035 U	0.00038 U	0.00034 U	0.00026 U	0.00034 U	0.00048 U	ND	0.0026 I	0.0026 I	0.004 I	0.0018 I	0.0026 I	0.00027 U	0.0022 I	0.00016 U	0.0055 I	0.00027 U	0.0027 I	0.015	5.8 I V
	Excavation #2 South 1	1.5	3/25/2010	0.00044 U	0.00052 U	0.001 U	0.00077 U	0.00071 U	0.00074 U	0.00076 U	0.0011 U	0.0011 U	0.022 U	0.00093 U	0.00081 U	0.0012 U	0.00033 U	0.00036 U	0.00032 U	0.00025 U	0.0092	0.0049 I	ND	0.022	0.025	0.062	0.035	0.043	0.00026 U	0.017	0.017	0.046	0.00026 U	0.0094	0.054	63 V
		3	3/25/2010	0.00043 U	0.00051 U	0.00099 U	0.00076 U	0.00069 U	0.00072 U	0.00074 U	0.0011 U	0.0011 U	0.021 U	0.0009 U	0.00079 U	0.0012 U	0.00033 U	0.00036 U	0.00032 U	0.00024 U	0.0017 I	0.00046 U	ND	0.014	0.021	0.049	0.022	0.033	0.00026 U	0.012	0.01	0.026	0.00026 U	0.0043 I	0.035	40 V
	Excavation #2 West 1	1.5	3/25/2010	0.00051 U	0.00061 U	0.0012 U	0.00091 U	0.00083 U	0.00087 U	0.00089 U	0.0013 U	0.0013 U	0.026 U	0.0011 U	0.00095 U	0.0014 U	0.0035 U	0.0038 U	0.0034 U	0.14	0.0034 U	0.35	**1.9**	1.6	1.1	1.8	0.64	1.2	0.37	0.93	0.86	3.5	0.1	1.9	2.3	93 V
		3	3/25/2010	0.00037 U	0.00044 U	0.00085 U	0.00065 U	0.0006 U	0.00063 U	0.00064 U	0.00092 U	0.00092 U	0.018 U	0.00078 U	0.00068 U	0.001 U	0.00032 U	0.00035 U	0.00031 U	0.0011 I	0.03	0.011	0.1	0.033	0.048	0.072	0.024	0.035	0.017	0.041	0.041	0.05	0.00025 U	0.014	0.068	35 V
	Excavation #1/2 North 1R	1.5	5/3/2010	NS	NS	NS	NS	NS	NS	NS	NS	NS	NS	NS	NS	NS	0.0029 U	0.0057 U	0.0092 U	0.026 U	0.0065 U	0.0033 U	ND	0.01	0.012	0.0094	0.0096	0.012	0.0029 U J	0.0092 U	0.0062 I J	0.016	0.0033 U	0.0043 I	0.015	NS
		3	5/3/2010	NS	NS	NS	NS	NS	NS	NS	NS	NS	NS	NS	NS	NS	0.0026 U	0.0052 U	0.0084 U	0.024 U	0.0059 U	0.003 U	ND	0.0026 U	0.0046 I	0.0043 U	0.0044 I	0.0047 U	0.0026 U J	0.0084 U	0.0036 U J	0.008 I	0.003 U	0.0033 U	0.0067 I	NS
	Excavation #1/2 North 2R	1.5	5/3/2010	NS	NS	NS	NS	NS	NS	NS	NS	NS	NS	NS	NS	NS	0.0024 U	0.0048 U	0.0077 U	0.022 U	0.0054 U	0.0027 U	ND	0.0074	0.011	0.0075	0.0055	0.013	0.0024 U J	0.0077 U	0.0074 I J	0.017	0.0027 U	0.0048	0.017	NS
		3	5/3/2010	NS	NS	NS	NS	NS	NS	NS	NS	NS	NS	NS	NS	NS	0.0024 U	0.0048 U	0.0077 U	0.022 U	0.0055 U	0.0027 U	ND	0.01	0.016	0.0092	0.013	0.02	0.0024 U J	0.0085 I	0.0076 I J	0.031	0.0027 U	0.014	0.026	NS
	Excavation #1/2 North 3R	1.5	5/3/2010	NS	NS	NS	NS	NS	NS	NS	NS	NS	NS	NS	NS	NS	0.0025 U	0.005 U	0.008 U	0.023 U	0.0056 U	0.019	**0.3**	0.13	0.22	0.21	0.15	0.25	0.013 J	0.1	0.12 J	0.51	0.004 I	0.24	0.39	NS
		3	5/3/2010	NS	NS	NS	NS	NS	NS	NS	NS	NS	NS	NS	NS	NS	0.0025 U	0.0049 U	0.008 U	0.022 U	0.0056 U	0.0043 I	ND	0.022	0.025	0.026	0.02	0.031	0.0025 U J	0.0099 I	0.012 J	0.049	0.0028 U	0.025	0.044	NS
	EXC #1/2 N3RR @ 1.5'	1.5	5/6/20010	NS	NS	NS	NS	NS	NS	NS	NS	NS	NS	NS	NS	NS	0.0036 U	0.0018 U	0.002 U	0.0033 U	0.0019 U	0.0047 U	ND	0.013	0.032	0.023	0.011	0.015	0.0043 U	0.015	0.02	0.019	0.003 U	0.0023 U	0.022	NS
	Excavation #1/2 West 1R	1.5	5/3/2010	NS	NS	NS	NS	NS	NS	NS	NS	NS	NS	NS	NS	NS	0.0028 U	0.0057 U	0.0092 U	0.026 U	0.0065 U	0.0032 U	ND	0.012	0.013	0.015	0.0095	0.018	0.0028 U J	0.0092 U	0.0052 I J	0.027	0.0032 U	0.011	0.024	NS
		3	5/3/2010	NS	NS	NS	NS	NS	NS	NS	NS	NS	NS	NS	NS	NS	0.0029 U	0.0058 U	0.0094 U	0.027 U	0.0066 U	0.004 I	ND	0.026	0.039	0.039	0.033	0.052	0.0029 U J	0.018	0.016 J	0.087	0.0033 U	0.034	0.078	NS
	Excavation #1/2 West 2R	1.5	5/3/2010	NS	NS	NS	NS	NS	NS	NS	NS	NS	NS	NS	NS	NS	0.0091 U	0.018 U	0.029 U	0.083 U	0.021 U	0.038	**0.2**	0.13	0.13	0.1	0.1	0.15	0.0091 U J	0.046	0.057 J	0.27	0.01 U	0.17	0.2	NS
		3	5/3/2010	NS	NS	NS	NS	NS	NS	NS	NS	NS	NS	NS	NS	NS	0.0037 I	0.0048 U	0.0078 U	0.022 U	0.0055 U	0.027	0.1	0.067	0.11	0.15	0.069	0.15	0.0081 I J	0.055	0.055 J	0.24	0.0084 I	0.14	0.2	NS
	EXC #1/2 W2 RR @ 1.5'	1.5	5/6/20010	NS	NS	NS	NS	NS	NS	NS	NS	NS	NS	NS	NS	NS	0.0083 U	0.0041 U	0.0046 U	0.0075 U	0.0044 U	0.026	**0.2**	0.15	0.12	0.16	0.047	0.14	0.025	0.073	0.076	0.3	0.0068 U	0.17	0.26	NS
	EXC #1/2 W2 (RRR) 1.5'	1.5	5/8/2010	NS	NS	NS	NS	NS	NS	NS	NS	NS	NS	NS	NS	NS	0.00032 U	0.00035 U	0.00031 U	0.00024 U	0.00031 U	0.00044 U	ND	0.00031 U	0.00038 U	0.00037 U	0.00033 U	0.00022 U	0.00025 U	0.00031 U	0.00014 U	0.00031 U	0.00025 U	0.00043 U	0.00034 U	NS
	Excavation #3 North	1.5	3/24/2010	0.0031 U	0.0025 U	0.0031 U	0.0047 U	0.0031 U	0.0062 U	0.0026 U	0.0031 U	0.003 U	0.025 U	0.0031 U	0.0031 U	0.0031 U	0.00033 U	0.00036 U	0.00032 U	0.00024 U	0.00032 U	0.00046 U	ND	0.00032 U	0.00039 U	0.00038 U	0.00034 U	0.00022 U	0.00025 U	0.00032 U	0.00015 U	0.00099 I	0.00025 U	0.00045 U	0.011	15
	Excavation #3 East	1.5	3/24/2010	0.0052 U	0.0042 U	0.0052 U	0.0079 U	0.0052 U	0.01 U	0.0044 U	0.0052 U	0.005 U	0.042 U	0.0052 U	0.0052 U	0.0052 U	0.00032 U	0.00035 U	0.00031 U	0.00024 U	0.0032 I	0.0013 I	ND	0.0033 I	0.0055 I	0.0086	0.0025 I	0.0038 I	0.00025 U	0.0041 I	0.0043 I	0.0057 I	0.00025 U	0.0019 I	0.016	16 V
	Excavation #3 South	1.5	3/24/2010	0.0045 U	0.0036 U	0.0045 U	0.0069 U	0.0045 U	0.009 U	0.0038 U	0.0045 U	0.0043 U	0.036 U	0.0045 U	0.0045 U	0.0045 U	0.00032 U	0.00035 U	0.00031 U	0.00024 U	0.00031 U	0.00044 U	ND	0.0019 I	0.0024 I	0.0037 I	0.0014 I	0.0024 I	0.00025 U	0.0018 I	0.0016 I	0.0041 I	0.00025 U	0.0015 I	0.013	11 V
	Excavation #3 West	1.5	3/24/2010	0.0053 U	0.0043 U	0.0053 U	0.0081 U	0.0053 U	0.011 U	0.0045 U	0.0053 U	0.0051 U	0.043 U	0.0053 U	0.0053 U	0.0053 U	0.00034 U	0.00037 U	0.00033 U	0.00025 U	0.00033 U	0.00047 U	ND	0.00033 U	0.00041 U	0.00039 U	0.00035 U	0.00023 U	0.00026 U	0.00033 U	0.00015 U	0.00033 U	0.00026 U	0.00046 U	0.00036 U	6.1 IV
	Excavation #4 North 1	1.5	3/24/2010	0.0048 U	0.0038 U	0.0048 U	0.0072 U	0.0048 U	0.0095 U	0.004 U	0.0048 U	0.0046 U	0.038 U	0.0048 U	0.0048 U	0.0048 U	0.00032 U	0.00035 U	0.00031 U	0.0014 I	0.0063 I	0.011	**0.2**	0.1	0.11	0.19	0.063	0.11	0.028	0.064	0.055	0.23	0.0022 I	0.065	0.18	250
		3	3/24/2010	0.0028 U	0.0023 U	0.0028 U	0.0043 U	0.0028 U	0.0056 U	0.0024 U	0.0028 U	0.0027 U	0.023 U	0.0028 U	0.0028 U	0.0028 U	0.00032 U	0.00035 U	0.00031 U	0.00024 U	0.0023 I	0.0026 I	ND	0.018	0.021	0.031	0.011	0.019	0.0061 I	0.015	0.015	0.038	0.00025 U	0.011	0.037	20 V
	Excavation #4 North 1R	1.5	5/3/2010	NS	NS	NS	NS	NS	NS	NS	NS	NS	NS	NS	NS	NS	0.00035 U	0.00039 U	0.00034 U	0.00026 U	0.00064 I	0.0009 I	ND	0.011	0.017	0.024	0.01	0.014	0.006 I	0.012	0.013	0.022	0.00027 U	0.0046 I	0.019	NS
		3	5/3/2010	NS	NS	NS	NS	NS	NS	NS	NS	NS	NS	NS	NS	NS	0.00034 U	0.00037 U	0.00033 U	0.00025 U	0.00033 U	0.00047 U	ND	0.003 I	0.0048 I	0.0065 I	0.003 I	0.0037 I	0.00026 U	0.0036 I	0.0039 I	0.0054 I	0.00026 U	0.0015 I	0.0056 I	NS
	Excavation #4 North 2	1.5	3/24/2010	0.0031 U	0.0025 U	0.0031 U	0.0047 U	0.0031 U	0.0061 U	0.0026 U	0.0031 U	0.0029 U	0.025 U	0.0031 U	0.0031 U	0.0031 U	0.00031 U	0.00034 U	0.0003 U	0.0016 I	0.0059 I	0.012	0.1	0.071	0.063	0.12	0.037	0.072	0.00024 U	0.025	0.022	0.17	0.0033 I	0.072	0.15	280 V
		3	3/24/2010	0.0014 U	0.0012 U	0.0014 U	0.0022 U	0.0014 U	0.0029 U	0.0012 U	0.0014 U	0.0014 U	0.012 U	0.0014 U	0.0014 U	0.0014 U	0.00033 U	0.00036 U	0.00032 U	0.00024 U	0.0029 I	0.0037 I	ND	0.023	0.026	0.053	0.013	0.023	0.00025 U	0.0096	0.0082	0.044	0.00025 U	0.015	0.056	21

TABLE 3: SOIL ANALYTICAL SUMMARY

Facility Name: **Replacement NE Library**
128-140 SW 1st Avenue
132 SW 1st Terrace
142-150 SW 1st Avenue

Facility ID#: 69805718

Soil Samples Taken by	Soil Sample ID	Soil Sample Depth	Sample Date	Volatile Organic Aromatic													Polynuclear Aromatic Hydrocarbons																		TRPH
				Benzene	Ethylbenzene	Toluene	Isopropyl benzene (Cumene)	4-isopropyltoluene	MTBE	n-Butylbenzene	n-propylbenzene	Sec-Butylbenzene	Acetone	1,2,4-Trimethylbenzene	1,3,5-Trimethylbenzene	Total Xylenes	Naphthalene	1-methylnaphthalene	2-methylnaphthalene	Acenaphthene	Acenaphthylene	Anthracene	Total Benzo(a)pyrene Equivalents	Benzo(a)anthracene	Benzo(a)pyrene	Benzo(b)fluoranthene	Benzo(k)fluoranthene	Chrysene	Dibenz(a,h)anthracene	Indeno(1,2,3-cd)pyrene	Benzo(g,h,i)perylene	Fluoranthene	Fluorene	Phenanthrene	Pyrene	TRPH
		feet		mg/kg	mg/kg	mg/kg	mg/kg	mg/kg	mg/kg	mg/kg	mg/kg	mg/kg	mg/kg	mg/kg	mg/kg	mg/kg	mg/kg	mg/kg	mg/kg	mg/kg	mg/kg	mg/kg	mg/kg	mg/kg	mg/kg	mg/kg	mg/kg	mg/kg	mg/kg	mg/kg	mg/kg	mg/kg	mg/kg	mg/kg	mg/kg	mg/kg
Ch. 62-777 FAC SCTL Leachability				0.007	0.5	0.6	0.2	NR	0.09	NR	NR	NR	25	0.3	0.3	0.2	1.2	3.1	8.5	2.1	27	2,500	8	0.8	8	2.4	24	77	0.7	6.6	32,000	1,200	160	250	880	340
Ch. 62-777 FAC SCTL Residential Direct-Exposure Criteria				1.2	7,500	1,500	220	NR	4,400	NR	NR	NR	11,000	18	15	130	55	200	210	2,400	1,800	21,000	0.1	#	#	#	#	#	#	#	2,500	3,200	2,600	2,200	2,400	460
Ch. 62-777 FAC SCTL Industrial Direct-Exposure Criteria				1.7	60,000	9,200	1200	NR	24,000	NR	NR	NR	68,000	95	80	700	300	1,800	2,100	20,000	20,000	300,000	0.7	#	#	#	#	#	#	#	52,000	59,000	33,000	36,000	45,000	2,700
AECOM - ISR	Excavation #4 North 2R	1.5	5/3/2010	NS	NS	NS	NS	NS	NS	NS	NS	NS	NS	NS	NS	NS	0.00036 U	0.00039 U	0.00035 U	0.00027 U	0.0014 I	0.0028 I	0.1	0.029	0.036	0.057	0.02	0.034	0.012	0.026	0.026	0.054	0.00028 U	0.014	0.052	NS
		3	5/3/2010	NS	NS	NS	NS	NS	NS	NS	NS	NS	NS	NS	NS	NS	0.00044 U	0.00048 U	0.00042 U	0.00033 U	0.00042 U	0.00061 U	ND	0.0051 I	0.007 I	0.011	0.0036 I	0.007 I	0.00034 U	0.0049 I	0.005 I	0.011	0.00034 U	0.0037 I	0.0098	NS
	Excavation #4 North 3	1.5	3/24/2010	0.0054 U	0.0043 U	0.0054 U	0.0083 U	0.0054 U	0.011 U	0.0046 U	0.0054 U	0.0052 U	0.043 U	0.0054 U	0.0054 U	0.0054 U	0.00031 U	0.00034 U	0.0003 U	0.0018 I	0.0089	0.011	0.1	0.077	0.081	0.13	0.034	0.074	0.017	0.043	0.037	0.18	0.0054 I	0.08	0.13	43 V
		3	3/24/2010	0.0027 U	0.0022 U	0.0027 U	0.0041 U	0.0027 U	0.0054 U	0.0023 U	0.0027 U	0.0026 U	0.022 U	0.0027 U	0.0027 U	0.0027 U	0.00032 U	0.002 I	0.007	0.0069	0.016	0.037	**0.4**	0.3	0.26	0.49	0.16	0.27	0.032	0.092	0.072	0.55	0.015	0.21	0.56	230
	Excavation #4 North 3R	1.5	5/3/2010	NS	NS	NS	NS	NS	NS	NS	NS	NS	NS	NS	NS	NS	0.002 I	0.00092 I	0.0011 I	0.0048 I	0.0013 I	0.011	0.1	0.056	0.056	0.081	0.03	0.055	0.015	0.035	0.032	0.13	0.003 I	0.062	0.11	NS
		3	5/3/2010	NS	NS	NS	NS	NS	NS	NS	NS	NS	NS	NS	NS	NS	0.00036 U	0.00039 U	0.00034 U	0.00026 U	0.0009 I	0.00055 I	ND	0.0057 I	0.0084	0.012	0.0048 I	0.0069 I	0.003 I	0.0063 I	0.0061 I	0.0079	0.00028 U	0.0019 I	0.0089	NS
	Excavation #4 North 4R	1.5	5/3/2010	NS	NS	NS	NS	NS	NS	NS	NS	NS	NS	NS	NS	NS	0.00034 U	0.00037 U	0.00033 U	0.00025 U	0.0024 I	0.0037 I	0.1	0.036	0.052	0.074	0.029	0.046	0.015	0.037	0.037	0.075	0.00026 U	0.02	0.071	NS
		3	5/3/2010	NS	NS	NS	NS	NS	NS	NS	NS	NS	NS	NS	NS	NS	0.00033 U	0.00036 U	0.00032 U	0.0021 I	0.0038 I	0.0075	0.1	0.076	0.093	0.14	0.051	0.085	0.027	0.066	0.061	0.16	0.0016 I	0.044	0.15	NS
	Excavation #4 East 1	1.5	3/24/2010	0.0034 U	0.0027 U	0.0034 U	0.0051 U	0.0034 U	0.0067 U	0.0028 U	0.0034 U	0.0032 U	0.027 U	0.0034 U	0.0034 U	0.0034 U	0.0035 I	0.0021 I	0.0084	0.0024 I	0.12	0.044	0.1	0.065	0.097	0.12	0.048	0.066	0.00025 U	0.036	0.043	0.088	0.011	0.031	0.1	**600 V**
		3	3/24/2010	0.0036 U	0.0028 U	0.0036 U	0.0054 U	0.0036 U	0.0071 U	0.003 U	0.0036 U	0.0034 U	0.028 U	0.0036 U	0.0036 U	0.0036 U	0.00031 U	0.00034 U	0.0003 U	0.00023 U	0.0043 I	0.0051 I	0.1	0.035	0.039	0.073	0.025	0.032	0.00024 U	0.017	0.014	0.063	0.00024 U	0.015	0.076	42
	Excavation #4 East 1R	1.5	5/3/2010	NS	NS	NS	NS	NS	NS	NS	NS	NS	NS	NS	NS	NS	NS	NS	NS	NS	NS	NS	NS	NS	NS	NS	NS	NS	NS	NS	NS	NS	NS	NS	NS	40
	Excavation #4 East 2R	1.5	5/3/2010	NS	NS	NS	NS	NS	NS	NS	NS	NS	NS	NS	NS	NS	NS	NS	NS	NS	NS	NS	NS	NS	NS	NS	NS	NS	NS	NS	NS	NS	NS	NS	NS	26
	Excavation #4 East 2	1.5	3/24/2010	0.0041 U	0.0033 U	0.0041 U	0.0063 U	0.0041 U	0.0083 U	0.0035 U	0.0041 U	0.004 U	0.033 U	0.0041 U	0.0041 U	0.0041 U	0.00035 U	0.0013 I	0.0078	0.0019 I	0.061	0.03	0.1	0.076	0.098	0.15	0.051	0.08	0.00027 U	0.036	0.037	0.15	0.0066 I	0.051	0.15	**490 V**
		3	3/24/2010	0.0046 U	0.0036 U	0.0046 U	0.0069 U	0.0046 U	0.0091 U	0.0038 U	0.0046 U	0.0044 U	0.036 U	0.0046 U	0.0046 U	0.0046 U	0.00031 U	0.00034 U	0.0003 U	0.00023 U	0.043	0.018	0.1	0.046	0.069	0.11	0.039	0.054	0.00024 U	0.029	0.034	0.095	0.0053 I	0.036	0.12	260
	Excavation #4 South 1	1.5	3/24/2010	0.0028 U	0.0023 U	0.0028 U	0.0043 U	0.0028 U	0.0056 U	0.0024 U	0.0028 U	0.0027 U	0.023 U	0.0028 U	0.0028 U	0.0028 U	0.00033 U	0.00036 U	0.00032 U	0.00092 I	0.0021 I	0.0048 I	0.1	0.051	0.066	0.12	0.043	0.061	0.013	0.027	0.023	0.12	0.0011 I	0.037	0.1	170
		3	3/24/2010	0.0027 U	0.0021 U	0.0027 U	0.004 U	0.0027 U	0.0053 U	0.0022 U	0.0027 U	0.0026 U	0.021 U	0.0027 U	0.0027 U	0.0027 U	0.00033 U	0.00036 U	0.00032 U	0.00024 U	0.00032 U	0.00045 U	ND	0.00032 U	0.00039 U	0.00038 U	0.00034 U	0.00022 U	0.00025 U	0.00032 U	0.00015 U	0.00055 I	0.00025 U	0.00044 U	0.00035 U	2.4 U
	Excavation #4 South 2	1.5	3/24/2010	0.0035 U	0.0028 U	0.0035 U	0.0053 U	0.0035 U	0.0069 U	0.0029 U	0.0035 U	0.0033 U	0.028 U	0.0035 U	0.0035 U	0.0035 U	0.0004 U	0.0004 U	0.0004 U	0.0039 U	0.0003 U	0.00055 U	ND	0.0014 I	0.0019 I	0.0031 I	0.00065 I	0.0015 I	0.00031 U	0.0013 I	0.0012 I	0.0026 I	0.00031 U	0.0013 I	0.014	15 V
		3	3/24/2010	0.0029 U	0.0023 U	0.0029 U	0.0043 U	0.0029 U	0.0057 U	0.0024 U	0.0029 U	0.0027 U	0.023 U	0.0029 U	0.0029 U	0.0029 U	0.00033 U	0.00037 U	0.00032 U	0.00025 U	0.00032 U	0.00046 U	ND	0.0021 I	0.0032 I	0.0051 I	0.0019 I	0.0021 I	0.00026 U	0.00032 U	0.00015 U	0.0035 I	0.00026 U	0.0014 I	0.014	21
	Excavation #4 South 3	1.5	3/24/2010	0.0029 U	0.0023 U	0.0029 U	0.0043 U	0.0029 U	0.0057 U	0.0024 U	0.0029 U	0.0027 U	0.023 U	0.0029 U	0.0029 U	0.0029 U	0.00035 U	0.00038 U	0.00033 U	0.0023 I	0.0038 I	0.0064 I	0.1	0.052	0.065	0.12	0.037	0.055	0.00027 U	0.027	0.023	0.098	0.0021 I	0.035	0.11	54 V
		3	3/24/2010	0.0026 U	0.0021 U	0.0026 U	0.004 U	0.0026 U	0.0052 U	0.0022 U	0.0026 U	0.0025 U	0.021 U	0.0026 U	0.0026 U	0.0026 U	0.00035 U	0.00039 U	0.00034 U	0.00026 U	0.00034 U	0.00049 U	ND	0.00034 U	0.00042 U	0.00041 U	0.00036 U	0.00024 U	0.00027 U	0.00034 U	0.00016 U	0.00034 U	0.00027 U	0.00048 U	0.00037 U	2.6 U
	Excavation #4 West 1	1.5	3/24/2010	0.0021 U	0.0017 U	0.0021 U	0.0032 U	0.0021 U	0.0041 U	0.0017 U	0.0021 U	0.002 U	0.017 U	0.0021 U	0.0021 U	0.0021 U	0.00032 U	0.00036 U	0.00031 U	0.0022 I	0.0071	0.014	**0.2**	0.1	0.11	0.18	0.048	0.1	0.026	0.06	0.05	0.23	0.0054 I	0.1	0.17	18 V
		3	3/24/2010	0.0048 U	0.0038 U	0.0048 U	0.0073 U	0.0048 U	0.0096 U	0.004 U	0.0048 U	0.0046 U	0.038 U	0.0048 U	0.0048 U	0.0048 U	0.00035 U	0.00039 U	0.00034 U	0.00026 U	0.00034 U	0.001 I	ND	0.0084	0.011	0.019	0.0065 I	0.0092	0.00027 U	0.00034 U	0.00016 U	0.02	0.00027 U	0.0064 I	0.032	4 I
	Excavation #4 West 1R	1.5	5/3/2010	NS	NS	NS	NS	NS	NS	NS	NS	NS	NS	NS	NS	NS	0.00036 U	0.0004 U	0.00035 U	0.00027 U	0.0011 I	0.0014 I	ND	0.0087	0.012	0.016	0.0069 I	0.01	0.0037 I	0.0074 I	0.008	0.017	0.00028 U	0.0054 I	0.016	NS
		3	5/3/2010	NS	NS	NS	NS	NS	NS	NS	NS	NS	NS	NS	NS	NS	0.00036 U	0.00039 U	0.00035 U	0.00027 U	0.0012 I	0.0016 I	ND	0.012	0.017	0.026	0.0087	0.014	0.0053 I	0.011	0.012	0.023	0.00028 U	0.0063 I	0.02	NS
	Excavation #4 West 2	1.5	3/24/2010	0.0027 U	0.0022 U	0.0027 U	0.0041 U	0.0027 U	0.0054 U	0.0023 U	0.0027 U	0.0026 U	0.022 U	0.0027 U	0.0027 U	0.0027 U	0.0028 I	0.00036 U	0.00032 U	0.0061 I	0.014	0.031	**0.3**	0.24	0.24	0.44	0.15	0.24	0.00026 U	0.095	0.081	0.55	0.0081	0.21	0.53	37 V
		3	3/24/2010	0.0042 U	0.0034 U	0.0042 U	0.0064 U	0.0042 U	0.0084 U	0.0035 U	0.0042 U	0.004 U	0.034 U	0.0042 U	0.0042 U	0.0042 U	0.00033 U	0.00036 U	0.00032 U	0.00024 U	0.00032 U	0.0023 I	ND	0.017	0.019	0.038	0.012	0.017	0.00025 U	0.0097	0.00015 U	0.033	0.00025 U	0.01	0.047	21
	Excavation #4 West 2R	1.5	5/3/2010	NS	NS	NS	NS	NS	NS	NS	NS	NS	NS	NS	NS	NS	0.00034 U	0.00038 U	0.00033 U	0.00025 U	0.0012 I	0.0013 I	ND	0.0089	0.01	0.015	0.006 I	0.0098	0.0032 I	0.006 I	0.0056 I	0.019	0.00027 U	0.0049 I	0.016	NS
		3	5/3/2010	NS	NS	NS	NS	NS	NS	NS	NS	NS	NS	NS	NS	NS	0.00038 U	0.00041 U	0.00036 U	0.00028 U	0.00036 U	0.0013 I	ND	0.007 I	0.0068 I	0.011	0.0046 I	0.007 I	0.00029 U	0.0038 I	0.0036 I	0.017	0.00029 U	0.0082	0.015	NS
	Excavation #5 North 1	1.5	3/25/2010	0.00027 U	0.00032 U	0.00063 U	0.00048 U	0.00044 U	0.00046 U	0.00047 U	0.00068 U	0.00068 U	0.014 U	0.00058 U	0.0005 U	0.00074 U	0.00031 U	0.00034 U	0.0003 U	0.00023 U	0.0003 U	0.0016 I	ND	0.0092	0.011	0.017	0.0056 I	0.0099	0.00024 U	0.0095	0.01	0.016	0.00024 U	0.006 I	0.026	13 V
		3	3/25/2010	0.00027 U	0.00032 U	0.00063 U	0.00048 U	0.00044 U	0.00046 U	0.00047 U	0.00068 U	0.00068 U	0.014 U J	0.00057 U	0.0005 U	0.00074 U	0.00031 U	0.00034 U	0.0003 U	0.00023 U	0.0003 U	0.00043 U	ND	0.0003 U	0.00037 U	0.00036 U	0.00032 U	0.00021 U	0.00024 U	0.0003 U	0.00014 U	0.0003 U	0.00024 U	0.00042 U	0.00033 U	14 V
	Excavation #5 North 2	1.5	3/25/2010	0.00028 U	0.00034 U	0.00066 U	0.0005 U	0.00046 U	0.00048 U	0.00049 U	0.00071 U	0.00071 U	0.014 U J	0.0006 U	0.00053 U	0.00078 U	0.00031 U	0.00034 U	0.0003 U	0.00088 I	0.043	0.012	0.1	0.04	0.057	0.071	0.024	0.043	0.017	0.035	0.036	0.066	0.0047 I	0.019	0.085	30 V
		3	3/25/2010	0.00027 U	0.00033 U	0.00063 U	0.00048 U	0.00044 U	0.00046 U	0.00047 U	0.00068 U	0.00068 U	0.014 U J	0.00058 U	0.0005 U	0.00074 U	0.00032 U	0.00035 U	0.00031 U	0.00024 U	0.0073	0.0021 I	ND	0.0063 I	0.011	0.013	0.0032 I	0.0068 I	0.00025 U	0.0077	0.0089	0.01	0.00082 I	0.0034 I	0.022	21 V
	Excavation #5 East 1	1.5	3/25/2010	0.00021 U	0.00025 U	0.00049 U	0.00037 U	0.00034 U	0.00036 U	0.00036 U	0.00053 U	0.00053 U	0.011 U	0.00045 U	0.00039 U	0.00058 U	0.00031 U	0.00034 U	0.0003 U	0.00074 I	0.016	0.0068	0.1	0.039	0.05	0.065	0.023	0.038	0.019	0.043	0.045	0.078	0.00024 U	0.023	0.075	20 V
		3	3/25/2010	0.00052 U	0.00062 U	0.0012 U	0.00092 U	0.00084 U	0.00088 U	0.0009 U	0.0013 U	0.0013 U	0.026 U	0.0011 U	0.00096 U	0.0014 U	0.00032 U	0.00035 U	0.00031 U	0.00024 U	0.0093	0.0049 I	0.1	0.045	0.058	0.12	0.04	0.061	0.012	0.031	0.025	0.09	0.00025 U	0.017	0.093	81 V
	Excavation #5 East 2	1.5	3/25/2010	0.00028 U	0.00034 U	0.00065 U	0.0005 U	0.00046 U	0.00048 U	0.00049 U	0.0007 U	0.0007 U	0.014 U	0.0006 U	0.00052 U	0.00077 U	0.00032 U	0.00035 U	0.00031 U	0.00024 U	0.006 I	0.0047 I	ND	0.022	0.023	0.032	0.012	0.019	0.0078	0.017	0.017	0.04	0.00025 U	0.014	0.04	31 V
		3	3/25/2010	0.00028 U	0.00034 U	0.00065 U	0.0005 U	0.00045 U	0.00048 U	0.00049 U	0.0007 U	0.0007 U	0.014 U	0.0006 U	0.00052 U	0.00077 U	0.0033 I	0.0067 I	0.013	0.00023 U	0.014	0.007	ND	0.027	0.036	0.048	0.016	0.028	0.00024 U	0.022	0.023	0.049	0.00024 U	0.024	0.055	62 V
	Excavation #5 South 1	1.5	3/25/2010	0.00027 U	0.00032 U	0.00062 U	0.00047 U	0.00043 U	0.00045 U	0.00046 U	0.00067 U	0.00067 U	0.013 U J	0.00056 U	0.00049 U	0.00073 U	0.00032 U	0.00035 U	0.00031 U	0.00024 U	0.0087	0.004 I	ND	0.011	0.019	0.028	0.01	0.014	0.00025 U	0.011	0.014	0.023	0.0016 I	0.0076	0.031	150 V
		3	3/25/2010	0.0003 U	0.00036 U	0.00069 U	0.00053 U	0.00048 U	0.00051 U	0.00052 U	0.00075 U	0.00075 U	0.015 U J	0.00063 U	0.00055 U	0.00082 U	0.0074	0.0097	0.017	0.00023 U	0.032	0.012	0.1	0.033	0.056	0.089	0.031	0.038	0.00024 U	0.021	0.021	0.066	0.0055 I	0.025	0.071	190
	Excavation #5 South 2	1.5	3/25/2010	0.00028 U	0.00033 U	0.00064 U	0.00049 U	0.00045 U	0.00047 U	0.00048 U	0.00069 U	0.00069 U	0.014 U	0.00059 U	0.00051 U	0.00076 U	0.00032 U	0.00035 U	0.00031 U	0.00023 U	0.01	0.0068	0.1	0.036	0.044	0.088	0.024	0.039	0.014	0.018	0.017	0.06	0.00024 U	0.015	0.063	99 V
		3	3/25/2010	0.00027 U	0.00032 U	0.00063 U	0.00048 U	0.00044 U	0.00046 U	0.00047 U	0.00068 U	0.00068 U	0.014 U	0.00057 U	0.0005 U	0.00074 U	0.01	0.022	0.03	0.00024 U	0.012	0.022	**0.2**	0.12	0.12	0.22	0.071	0.1	0.019	0.043	0.037	0.17	0.0043 I	0.038	0.17	89 V
	Excavation #5 South 2R	1.5	5/3/2010	NS	NS	NS	NS	NS	NS	NS	NS	NS	NS	NS	NS	NS	0.0023 U	0.0047 U	0.0075 U	0.021 U	0.0053 U	0.0027 U	ND	0.0023 U	0.0023 U	0.0038 U	0.0038 U	0.0042 U	0.0023 U J	0.0075 U	0.0032 U J	0.0032 U	0.0027 U	0.003 U	0.0033 U	NS
		3	5/3/2010	NS	NS	NS	NS	NS	NS	NS	NS	NS	NS	NS	NS	NS	0.0024 U	0.0048 U	0.0078 U	0.022 U	0.0055 U	0.0028 U	ND	0.0024 U	0.0024 U	0.004 U	0.004 U	0.0044 U	0.0024 U J	0.0078 U J	0.0033 U J	0.0041 I	0.0028 U	0.0031 U	0.0037 I	NS
	Excavation #5 West 1	1.5	3/25/2010	0.00032 U	0.00038 U	0.00074 U	0.00057 U	0.00052 U	0.00054 U	0.00055 U	0.0008 U	0.0008 U	0.016 U	0.00068 U	0.00059 U	0.00087 U	0.00034 U	0.00037 U	0.00033 U	0.00025 U	0.00033 U	0.00047 U	ND	0.0012 I	0.0004 U	0.00039 U	0.00035 U	0.0012 I	0.00026 U	0.00033 U	0.00015 U	0.0019 I	0.00026 U	0.00046 U	0.012	7.1 I V
		3	3/25/2010	0.00031 U	0.00037 U	0.00071 U	0.00055 U	0.0005 U	0.00052 U	0.00053 U	0.00077 U	0.00077 U	0.015 U	0.00065 U	0.00057 U	0.00084 U	0.00033 U	0.00037 U	0.00032 U	0.00025 U	0.00032 U	0.00046 U	ND	0.00032 U	0.0004 U	0.00039 U	0.00034 U	0.00023 U	0.00026 U	0.00032 U	0.00015 U	0.0011 I	0.00026 U	0.00045 U	0.011	5.5 I V

Notes:
mg/Kg - milligrams per kilogram
TRPH - Total Residual Petroleum Hydrocarbon
NS - Not Sampled ND - Not Detected BDL - Below Detection Limits NR - Not Reported
Chapter 62-777 Florida Administrative Code (FAC) - Contaminant Cleanup Target Levels - Table II Soil Cleanup Target Levels (SCTL)
U indicates that the compound was analyzed for but not detected
I indicates that the concentration was reported between the lab method detection limit (MDL) and the lab practical quantitation limit (PQL)
V indicates the analyte was detected in both the sample and the associated method blank
-- Benzo(a)pyrene equivalent was not calculated due to the carcinognic PAHs were not detected
Bold text indicates analyte detected above Ch. 62-777 FAC SCTL residential and/or industrial direct-exposure criteria.
Shaded text indicates analyte detected above Ch. 62-777 FAC SCTL leachability based on groundwater criteria
"2" - Estimated - Surrogate recovery outside of Genapure established control limits, not exceeding 1 acid and/or 1 base surrogate. As per Genapure SOP for 625/8270 when 1 acid or 1 base surrogate fails, the surrogate flagged and data reported
"3" - NCR (no calibration required) - Result was based on a one-point calibration
= Site concentrations for carcinogenic polycyclic aromatic hydrocarbons must be converted to Benzo(a)pyrene equivalents before comparison with the appropriate direct exposure SCTL for Benzo(a)pyrene using the approach described in the February 2005 'Final Technical Report: Development of Cleanup Target Levels (CTLs) for Chapter 62-777, F.A.C.'


N
W
E
S
E Atlantic Boulevard
SW 1 Street
WELL 6
MW-1
MW-6B
WELL-5R
WELL-5
MW-3B
DMW-1B
DMW-1BR
MW-5B
MW-3BR
TMW-2A
AREA 1
MW-2BR
MW-2B
MW-7BR
TMW-1AR
MW-7B
TMW-1A
AREA 2
MW-4B
MW-1B
SW 1 Avenue
SW 1 Court
MW-12
MW-9
MW-6
S Cypress Road
MW-10
WELL-4
AREA 3
MW-5
MW-7
WELL-1
MW-7R
WELL 1R
WELL-3R
WELL-3
MW-2
MW-4
WELL 2R
DMW-1R
DMW-2
MW-3
DMW-1
WELL-2
MW-11
MW-8
SCALE:
60 0 60 120
Feet
LEGEND:
AECOM Monitoring Well Locations
AECOM Deep Monitoring Well Locations
Abandoned Monitoring Well Locations
AECOM
Site Map
Replacement NE Library
Pompano Beach, Florida
FLORIDA
FIGURE 1

TMW-1AR	5/17/10	9/1/10	11/16/10
VOAs	<GSWCTLs	<GSWCTLs	<GSWCTLs
Naphthalene	0.015 U	0.015 U	0.015 U
1-Methylnaphthalene	0.029 U	0.028 U	0.029 U
2-Methylnaphthalene	0.016 U	0.016 U	0.016 U
Benzo(a)anthracene	0.018 U	0.018 U	0.018 U
Benzo(b)fluoranthene	0.023 U	0.023 U	0.023 U
Dibenz(a,h)anthracene	0.014 U	0.014 U	0.014 U
Indeno(1,2,3-cd)pyrene	0.015 U	0.015 U	0.015 U
Other PAHs	<GSWCTLs	<GSWCTLs	<GSWCTLs
TRPH	63 U	70 I	62 U

Drainfield/Well 5	11/10/08
VOAs	ND
Naphthalene	ND
1-Methylnaphthalene	ND
2-Methylnaphthalene	ND
Benzo(a)anthracene	ND
Benzo(b)fluoranthene	ND
Dibenz(a,h)anthracene	ND
Indeno(1,2,3-cd)pyrene	ND
Other PAHs	<GSWCTLs
TRPH	75.1 I

Well 5R	5/17/10	9/1/10	11/16/10
VOAs	<GSWCTLs	<GSWCTLs	<GSWCTLs
Naphthalene	0.015 U	0.016 U	0.015 U
1-Methylnaphthalene	0.029 U	0.03 U	0.029 U
2-Methylnaphthalene	0.016 U	0.017 U	0.016 U
Benzo(a)anthracene	0.018 U	0.019 U	0.018 U
Benzo(b)fluoranthene	0.023 U	0.024 U	0.023 U
Dibenz(a,h)anthracene	0.014 U	0.015 U	0.014 U
Indeno(1,2,3-cd)pyrene	0.015 U	0.016 U	0.015 U
Other PAHs	<GSWCTLs	<GSWCTLs	<GSWCTLs
TRPH	66 U	62 U	62 U

MW-2B	8/18/09	9/11/09
Benzene	NS	0.211 U
Toluene	NS	0.247 U
Ethylbenzene	NS	0.196 U
Total Xylenes	NS	0.696 U
1,2,4-Trimethylbenzene	NS	0.823 U
1,3,5-Trimethylbenzene	NS	0.434 U
Isopropylbenzene	NS	0.238 U
MTBE	NS	0.261 U
Naphthalene	NS	0.034 U
1-Methylnaphthalene	NS	0.026 U
2-Methylnaphthalene	NS	0.03 U
Benzo(a)anthracene	NS	0.017 I
Benzo(b)fluoranthene	NS	0.015 U
Dibenz(a,h)anthracene	NS	0.006 U
Indeno(1,2,3-cd)pyrene	NS	0.011 U
Other PAHs	NS	<GSWCTLs
TRPH	150 U	NS

DP-16R/Well 6	11/10/08	5/18/10	9/1/10	11/16/10
VOAs	NS	<GSWCTLs	<GSWCTLs	<GSWCTLs
Naphthalene	NS	0.015 U	0.016 U	0.015 U
1-Methylnaphthalene	NS	0.028 U	0.029 U	0.027 U
2-Methylnaphthalene	NS	0.016 U	0.017 U	0.015 U
Benzo(a)anthracene	NS	0.018 U	0.018 U	0.017 U
Benzo(b)fluoranthene	NS	0.023 U J	0.023 U	0.022 U
Dibenz(a,h)anthracene	NS	0.014 U	0.015 U	0.014 U
Indeno(1,2,3-cd)pyrene	NS	0.015 U	0.016 U	0.015 U
Other PAHs	NS	<GSWCTLs	<GSWCTLs	<GSWCTLs
TRPH	NS	63 U	69 U	66 U

MW-1	9/11/09	5/18/10	9/1/10	11/16/10
Benzene	0.211 U	0.28 U	0.28 U	0.28 U
Toluene	0.247 U	0.5 I V	0.24 U	0.24 U
Ethylbenzene	0.196 U	0.25 U	0.25 U	0.25 U
Total Xylenes	0.696 U	0.68 U	0.68 U	0.68 U
1,2,4-Trimethylbenzene	0.823 U	0.2 U	0.2 U	0.2 U
1,3,5-Trimethylbenzene	0.434 U	0.23 U	0.23 U	0.23 U
Isopropylbenzene	0.238 U	0.24 U	0.24 U	0.24 U
MTBE	0.261 U	0.21 U	0.21 U	0.21 U
Naphthalene	0.034 U	0.016 U	0.016 U	0.015 U
1-Methylnaphthalene	0.026 U	0.03 U	0.03 U	0.029 U
2-Methylnaphthalene	0.03 U	0.017 U	0.017 U	0.016 U
Benzo(a)anthracene	0.011 U	0.019 U	0.019 U	0.018 U
Benzo(b)fluoranthene	0.015 U	0.024 U J	0.024 U	0.023 U
Dibenz(a,h)anthracene	0.006 U	0.015 U	0.015 U	0.014 U
Indeno(1,2,3-cd)pyrene	0.011 U	0.016 U	0.023 U	0.015 U
Other PAHs	<GSWCTLs	<GSWCTLs	<GSWCTLs	<GSWCTLs
TRPH	150 U	66 U	76 I	63 U

MW-6B	9/14/09	5/18/10	9/2/10	11/16/10
VOAs	NS	<GSWCTLs	<GSWCTLs	<GSWCTLs
Naphthalene	0.034 U	0.016 U	0.015 U	0.015 U
1-Methylnaphthalene	0.026 U	0.03 U	0.028 U	0.028 U
2-Methylnaphthalene	0.03 U	0.017 U	0.016 U	0.016 U
Benzo(a)anthracene	0.011 U	0.019 U	0.018 U	0.018 U
Benzo(b)fluoranthene	0.015 U	0.024 UJ	0.023 U	0.023 U
Dibenz(a,h)anthracene	0.006 U	0.015 U	0.014 U	0.014 U
Indeno(1,2,3-cd)pyrene	0.011 U	0.016 U	0.015 U	0.015 U
Other PAHs	<GSWCTLs	<GSWCTLs	<GSWCTLs	<GSWCTLs
TRPH	NS	63 U	62 U	62 U

MW-2BR	5/17/10	9/2/10	11/16/10
Benzene	0.28 U	0.28 U	0.28 U
Toluene	0.24 U	0.24 U	0.24 U
Ethylbenzene	0.25 U	0.25 U	0.25 U
Total Xylenes	0.68 U	0.68 U	0.68 U
1,2,4-Trimethylbenzene	0.2 U	0.2 U	0.2 U
1,3,5-Trimethylbenzene	0.23 U	0.23 U	0.23 U
Isopropylbenzene	0.24 U	0.24 U	0.24 U
MTBE	0.21 U	0.21 U	0.21 U
Naphthalene	0.015 U	0.015 U	0.016 U
1-Methylnaphthalene	0.029 U	0.028 U	0.029 U
2-Methylnaphthalene	0.016 U	0.016 U	0.017 U
Benzo(a)anthracene	0.018 U	0.018 U	0.019 U
Benzo(b)fluoranthene	0.023 U	0.023 U	0.024 U
Dibenz(a,h)anthracene	0.014 U	0.014 U	0.015 U
Indeno(1,2,3-cd)pyrene	0.015 U	0.015 U	0.016 U
Other PAHs	<GSWCTLs	<GSWCTLs	<GSWCTLs
TRPH	66 U	64 U	62 U

MW-3B	8/18/09
Benzene	**19.4 I**
Toluene	27.4
Ethylbenzene	**175**
Total Xylenes	**1,317**
1,2,4-Trimethylbenzene	**1,340**
1,3,5-Trimethylbenzene	**560**
Isopropylbenzene	**52.4**
MTBE	5.21 U
Naphthalene	**32.3 ***
1-Methylnaphthalene	9.34
2-Methylnaphthalene	13.2 *
Benzo(a)anthracene	0.018 I
Benzo(b)fluoranthene	**0.132**
Dibenz(a,h)anthracene	0.006 U
Indeno(1,2,3-cd)pyrene	0.011 U
Other PAHs	<GSWCTLs
TRPH	**10,200**

MW-5B	9/11/09	5/17/10	9/1/10	11/16/10
Benzene	0.211 U	0.28 U	0.28 U	0.28 U
Toluene	0.247 U	0.24 U	0.24 U	0.24 U
Ethylbenzene	0.196 U	0.25 U	0.25 U	0.25 U
Total Xylenes	0.696 U	0.68 U	0.68 U	0.68 U
1,2,4-Trimethylbenzene	0.823 U	0.2 U	0.2 U	0.2 U
1,3,5-Trimethylbenzene	0.434 U	0.23 U	0.23 U	0.23 U
Isopropylbenzene	0.238 U	0.24 U	0.24 U	0.24 U
MTBE	0.261 U	0.21 U	0.21 U	0.21 U
Naphthalene	0.034 U	0.015 U	0.015 U	0.015 U
1-Methylnaphthalene	0.026 U	0.029 U	0.028 U	0.029 U
2-Methylnaphthalene	0.03 U	0.016 U	0.016 U	0.016 U
Benzo(a)anthracene	0.011 U	0.018 U	0.018 U	0.018 U
Benzo(b)fluoranthene	0.015 U	0.023 U	0.023 U	0.023 U
Dibenz(a,h)anthracene	0.006 U	0.014 U	0.014 U	0.014 U
Indeno(1,2,3-cd)pyrene	0.011 U	0.015 U	0.015 U	0.015 U
Other PAHs	<GSWCTLs	<GSWCTLs	<GSWCTLs	<GSWCTLs
TRPH	150 U	62 U	62 U	63 U

MW-7BR	6/21/10	9/1/10	11/16/10
VOAs	<GSWCTLs	<GSWCTLs	<GSWCTLs
Naphthalene	0.016 U	0.015 U	0.015 U
1-Methylnaphthalene	0.03 U	0.029 U	0.028 U
2-Methylnaphthalene	0.017 U	0.016 U	0.016 U
Benzo(a)anthracene	0.019 U	0.018 U	0.018 U
Benzo(b)fluoranthene	0.024 U	0.023 U	0.023 U
Dibenz(a,h)anthracene	0.015 U	0.014 U	0.014 U
Indeno(1,2,3-cd)pyrene	0.016 U	0.015 U	0.015 U
Other PAHs	<GSWCTLs	<GSWCTLs	<GSWCTLs
TRPH	87 I	66 U	62 U

MW-7B	5/17/10
VOAs	<GSWCTLs
Naphthalene	0.015 U
1-Methylnaphthalene	0.029 U
2-Methylnaphthalene	0.016 U
Benzo(a)anthracene	0.018 U
Benzo(b)fluoranthene	0.023 U
Dibenz(a,h)anthracene	0.014 U
Indeno(1,2,3-cd)pyrene	0.015 U
Other PAHs	<GSWCTLs
TRPH	63 U

MW-3BR	5/17/10	9/2/10	11/16/10
Benzene	0.28 U	0.28 U	0.28 U
Toluene	0.24 U	0.24 U	0.24 U
Ethylbenzene	0.87 I	0.25 U	0.25 U
Total Xylenes	3	0.68 U	0.68 U
1,2,4-Trimethylbenzene	8.9	0.2 U	0.2 U
1,3,5-Trimethylbenzene	3.7	0.23 U	0.23 U
Isopropylbenzene	0.64 I	0.24 U	0.24 U
MTBE	0.21 U	0.21 U	0.21 U
Naphthalene	0.64	0.015 U	0.015 U
1-Methylnaphthalene	0.15 I	0.028 U	0.028 U
2-Methylnaphthalene	0.25	0.016 U	0.016 U
Benzo(a)anthracene	0.018 U	0.018 U	0.018 U
Benzo(b)fluoranthene	0.023 U	0.023 U	0.023 U
Dibenz(a,h)anthracene	0.014 U	0.014 U	0.014 U
Indeno(1,2,3-cd)pyrene	0.015 U	0.015 U	0.015 U
Other PAHs	<GSWCTLs	<GSWCTLs	<GSWCTLs
TRPH	63 U	63 U	63 U

MW-1B	8/18/09	9/14/2009	5/18/10	9/1/10	11/16/10
VOAs	NS	NS	<GSWCTLs	<GSWCTLs	<GSWCTLs
Naphthalene	0.034 U	NS	0.016 U	0.015 U	0.015 U
1-Methylnaphthalene	0.026 U	NS	0.03 U	0.028 U	0.029 U
2-Methylnaphthalene	0.03 U	NS	0.017 U	0.016 U	0.016 U
Benzo(a)anthracene	0.022 I	NS	0.019 U	0.018 U	0.026 U
Benzo(b)fluoranthene	**0.127**	NS	0.024 UJ	0.023 U	0.032 U
Dibenz(a,h)anthracene	**0.052 I**	NS	0.015 U	0.014 U	0.02 U
Indeno(1,2,3-cd)pyrene	**0.087 I**	NS	0.016 U	0.015 U	0.022 U
Other PAHs	<GSWCTLs	NS	<GSWCTLs	<GSWCTLs	<GSWCTLs
TRPH	NS	NS	63 U	66 U	62 U

MW-6	8/18/09	9/14/09	5/18/10	5/25/10	9/2/10	11/16/10
VOAs	NS	NS	<GSWCTLs	NS	<GSWCTLs	<GSWCTLs
Naphthalene	NS	0.034 U	0.015 U	NS	0.016 U	0.015 U
1-Methylnaphthalene	NS	0.026 U	0.029 U	NS	0.03 U	0.029 U
2-Methylnaphthalene	NS	0.03 U	0.016 U	NS	0.017 U	0.016 U
Benzo(a)anthracene	NS	<GSWCTL	0.018 U	NS	0.019 U	0.018 U
Benzo(b)fluoranthene	NS	<GSWCTL	0.023 U J	NS	0.024 U	0.023U
Dibenz(a,h)anthracene	NS	<GSWCTL	0.014 U	NS	0.015 U	0.014 U
Indeno(1,2,3-cd)pyrene	NS	<GSWCTL	0.015 U	NS	0.016 U	0.015 U
Other PAHs	NS	<GSWCTL	<GSWCTLs	NS	<GSWCTLs	<GSWCTLs
TRPH	NS	NS	63 U	NS	62 U	62 U

TMW-1A	4/8/09
Benzene	0.18 U
Toluene	0.48 IV
Ethylbenzene	0.16 U
Total Xylenes	0.36 U
1,2,4-Trimethylbenzene	0.12 U
1,3,5-Trimethylbenzene	0.14 U
Isopropylbenzene	0.13 U
MTBE	0.15 U
Naphthalene	0.1 I
1-Methylnaphthalene	0.05 I
2-Methylnaphthalene	0.063 I
Benzo(a)anthracene	0.019 U
Benzo(b)fluoranthene	0.024 U
Dibenz(a,h)anthracene	0.015 U
Indeno(1,2,3-cd)pyrene	0.016 U
Other PAHs	<GSWCTLs
TRPH	66

TMW-2A	4/8/09
Benzene	0.18 U
Toluene	0.52 U
Ethylbenzene	0.16 IV
Total Xylenes	0.36 U
1,2,4-Trimethylbenzene	0.13 I
1,3,5-Trimethylbenzene	0.14 U
Isopropylbenzene	0.13 U
MTBE	0.15 U
Naphthalene	0.015 U
1-Methylnaphthalene	0.028 U
2-Methylnaphthalene	0.016 U
Benzo(a)anthracene	0.018 U
Benzo(b)fluoranthene	0.023 U
Dibenz(a,h)anthracene	0.014 U
Indeno(1,2,3-cd)pyrene	0.015 U
Other PAHs	<GSWCTLs
TRPH	94 I

MW-4B	9/11/09	5/17/10	6/21/10	9/1/10	11/16/10
Benzene	0.211 U	0.28 U	NS	0.28 U	0.28 U
Toluene	0.247 U	0.24 U	NS	0.24 U	0.24 U
Ethylbenzene	0.196 U	0.25 U	NS	0.25 U	0.25 U
Total Xylenes	0.696 U	0.68 U	NS	0.68 U	0.68 U
1,2,4-Trimethylbenzene	0.823 U	0.2 U	NS	0.2 U	0.2 U
1,3,5-Trimethylbenzene	0.434 U	0.23 U	NS	0.23 U	0.23 U
Isopropylbenzene	0.238 U	0.24 U	NS	0.24 U	0.24 U
MTBE	0.261 U	0.21 U	NS	0.21 U	0.21 U
Naphthalene	0.034 U	0.016 U	NS	0.018 U	0.015 U
1-Methylnaphthalene	0.026 U	0.03 U	NS	0.033 U	0.029 U
2-Methylnaphthalene	0.03 U	0.017 U	NS	0.019 U	0.016 U
Benzo(a)anthracene	0.011 U	0.019 U	NS	0.021 U	0.018 U
Benzo(b)fluoranthene	0.015 U	0.024 U	NS	0.027 U	0.023 U
Dibenz(a,h)anthracene	0.006 U	0.015 U	NS	0.017 U	0.014 U
Indeno(1,2,3-cd)pyrene	0.011 U	0.016 U	NS	0.018 U	0.015 U
Other PAHs	<GSWCTLs	<GSWCTLs	NS	<GSWCTLs	<GSWCTLs
TRPH	150 U	68 I	NS	63 U	63 U

DMW-1BR	5/17/10	9/2/10	11/16/10
Benzene	0.28 U	0.28 U	0.28 U
Toluene	0.24 U	0.24 U	0.24 U
Ethylbenzene	0.25 U	0.25 U	0.25 U
Total Xylenes	0.68 U	0.68 U	0.68 U
1,2,4-Trimethylbenzene	0.2 U	0.2 U	0.2 U
1,3,5-Trimethylbenzene	0.23 U	0.23 U	0.23 U
Isopropylbenzene	0.24 U	0.24 U	0.24 U
MTBE	0.21 U	0.21 U	0.21 U
Naphthalene	0.015 U	0.015 U	0.015 U
1-Methylnaphthalene	0.029 U	0.028 U	0.029 U
2-Methylnaphthalene	0.016 U	0.016 U	0.016 U
Benzo(a)anthracene	0.018 U	0.018 U	0.018 U
Benzo(b)fluoranthene	0.023 U	0.023 U	0.023 U
Dibenz(a,h)anthracene	0.014 U	0.014 U	0.014 U
Indeno(1,2,3-cd)pyrene	0.015 U	0.015 U	0.015 U
Other PAHs	<GSWCTLs	<GSWCTLs	<GSWCTLs
TRPH	63 U	62 U	62 U

DMW-1B	9/11/09
Benzene	0.211 U
Toluene	0.247 U
Ethylbenzene	0.196 U
Total Xylenes	0.696 U
1,2,4-Trimethylbenzene	0.823 U
1,3,5-Trimethylbenzene	0.434 U
Isopropylbenzene	0.238 U
MTBE	0.261 U
Naphthalene	0.034 U
1-Methylnaphthalene	0.026 U
2-Methylnaphthalene	0.03 U
Benzo(a)anthracene	0.015 I
Benzo(b)fluoranthene	0.015 U
Dibenz(a,h)anthracene	0.006 U
Indeno(1,2,3-cd)pyrene	0.011 U
Other PAHs	<GSWCTLs
TRPH	150 U

AREA 1

AREA 2

SW 1 Avenue

SW 1 Court

S Cypress Road

N

W E

S

60 30 0 60

feet

Excavation Areas

AECOM

LEGEND:

- Monitoring Well Locations
- AECOM Deep Monitoring Well Location
- Abandoned Monitoring Well Locations

Concentrations are expressed in micrograms per liter (ug/l)

U indicates that the compound was analyzed for but not detected
I indicates that the concentration was reported between the lab MDL and the lab PQL
V indicates that the concentration was detected in the sample and the associated method blank
J Estimated value; value may not be accurate
Bold Text indicates analyte detected above the Ch. 62-777 FAC GSWCTL
Shaded Text indicates analyte detected above the Ch. 62-777 FAC NADC
<GSWCTLs - indicates concentrations below Ch. 62-777 FAC GSWCTL

NS - Not Sampled
ND - Not Detected

Petroleum Groundwater Analytical Map

Replacement NE Library
Pompano Beach, Florida

FLORIDA DEPARTMENT OF ENVIRONMENTAL PROTECTION

FIGURE 2

TABLE 2: GROUNDWATER MONITORING WELL ANALYTICAL SUMMARY

Facility Name: **Replacement NE Library**
128-140 SW 1st Avenue and 132 SW 1st Terrace

Brownfield Area ID#: BF069901000
Brownfield Site ID#: BF069901002

Sample Location	Date	Benzene ug/l	Toluene ug/l	Ethylbenzene ug/l	Total Xylenes ug/l	1,2,4-Trimethylbenzene ug/l	1,3,5-Trimethylbenzene ug/l	Isopropylbenzene ug/l	MTBE ug/l	Acenaphthene ug/l	Acenaphthylene ug/l	Anthracene ug/l	Benzo(a)anthracene ug/l	Benzo(a)pyrene ug/l	Benzo(b)fluoranthene ug/l	Benzo(g,h,i)perylene ug/l	Benzo(k)fluoranthene ug/l	Chrysene ug/l	Dibenz(a,h)anthracene ug/l	Fluoranthene ug/l	Fluorene ug/l	Indeno(1,2,3-cd)pyrene ug/l	Phenanthrene ug/l	Pyrene ug/l	Naphthalene ug/l	1-methylnaphthalene ug/l	2-methylnaphthalene ug/l	TRPH ug/l
Ch. 62-777 FAC GSWCTL		1	40	30	20	70	40	0.8	20	20	210	2,100	0.05	0.2	0.05	210	0.5	4.8	0.005	280	280	0.05	210	210	14	28	28	5,000
Ch. 62-777 FAC NADC		100	400	300	200	700	400	8	200	200	2,100	21,000	0.5	2	1	2,100	5	48	0.05	2,800	2,800	0.5	2,100	2,100	140	280	280	50,000
TMW-1A [1]	4/8/2009	0.18 U	0.48 IV	0.16 U	0.36 U	0.12 U	0.14 U	0.13 U	0.15 U	0.016 U	0.01 U	0.012 U	0.019 U	0.017 U	0.024 U	0.022 U	0.021 U	0.022 U	0.015 U	0.023 U	0.018 U	0.016 U	0.19 U	0.029 U	0.1 I	0.05 I	0.063 I	66
TMW-2A [1,2]	4/8/2009	0.18 U	0.52 U	0.16 IV	0.36 U	0.13 I	0.14 U	0.13 U	0.15 U	0.015 U	0.0094 U	0.011 U	0.018 U	0.016 U	0.023 U	0.021 U	0.02 U	0.021 U	0.014 U	0.022 U	0.017 U	0.015 U	0.018 U	0.027 U	0.015 U	0.028 U	0.016 U	94 I
TMW-1AR	5/17/2010	0.28 U	0.24 U	0.25 U	0.68 U	0.2 U	0.23 U	0.24 U	0.21 U	0.015 U	0.0095 U	0.011 U	0.018 U	0.016 U	0.023 U	0.021 U	0.02 U	0.021 U	0.014 U	0.022 U	0.017 U	0.015 U	0.018 U	0.028 U	0.015 U	0.029 U	0.016 U	63 U
	9/1/2010	0.28 U	0.24 U	0.25 U	0.68 U	0.2 U	0.23 U	0.24 U	0.21 U	0.015 U	0.0094 U	0.011 U	0.018 U	0.016 U	0.023 U	0.021 U J	0.02 U	0.021 U	0.014 U	0.022 U	0.017 U	0.015 U	0.018 U	0.027 U	0.015 U	0.028 U	0.016 U	70 I
	11/16/2010	0.28 U	0.24 U	0.25 U	0.68 U	0.2 U	0.23 U	0.24 U	0.21 U	0.015 U	0.0096 U	0.012 U	0.018 U	0.016 U	0.023 U	0.021 U	0.02 U	0.021 U	0.014 U	0.022 U	0.017 U	0.015 U	0.018 U	0.028 U	0.015 U	0.029 U	0.016 U	62 U
MW-1B	8/18/2009	NS	NS	NS	NS	NS	NS	NS	NS	0.027 U	0.026 U	0.012 I	0.022 I	0.022 I	**0.127**	0.015 I	0.012 I	0.017 U	**0.052 I**	0.021 I	0.014 I	**0.087 I**	0.014 U	0.024 I	0.034 U	0.026 U	0.03 U	NS
	9/14/2009	NS	NS	NS	NS	NS	NS	NS	NS	NS	NS	NS	NS	NS	NS	NS	NS	NS	NS	NS	NS	NS	NS	NS	NS	NS	NS	NS
	5/18/2010	0.28 U	0.46 I V	0.25 U	0.68 U	0.2 U	0.23 U	0.24 U	0.21 U	0.016 U	0.01 U	0.012 U	0.019 U	0.017 U	0.024 U J	0.022 U	0.021 U	0.022 U	0.015 U	0.023 U	0.018 U	0.016 U	0.019 U	0.029 U	0.016 U	0.03 U	0.017 U	63 U
	9/1/2010	0.28 U	0.24 U	0.25 U	0.68 U	0.2 U	0.23 U	0.24 U	0.21 U	0.015 U	0.0094 U	0.011 U	0.018 U	0.016 U	0.023 U	0.021 U J	0.02 U	0.021 U	0.014 U	0.022 U	0.017 U	0.015 U	0.018 U	0.027 U	0.015 U	0.028 U	0.016 U	66 U
	11/16/2010	0.28 U	0.24 U	0.25 U	0.68 U	0.2 U	0.23 U	0.24 U	0.21 U	0.022 U	0.014 U	0.016 U	0.026 U	0.023 U	0.032 U	0.03 U	0.028 U	0.03 U	0.02 U	0.031 U	0.024 U	0.022 U	0.026 U	0.039 U	0.022 U	0.041 U	0.023 U	62 U
MW-2B	8/18/2009	NS	NS	NS	NS	NS	NS	NS	NS	NS	NS	NS	NS	NS	NS	NS	NS	NS	NS	NS	NS	NS	NS	NS	NS	NS	NS	150 U
	9/11/2009	0.211 U	0.247 U	0.196 U	0.696 U	0.823 U	0.434 U	0.238 U	0.261 U	0.027 U	0.026 U	0.006 U	0.017 I	0.013 U	0.015 U	0.014 U	0.012 U	0.017 U	0.006 U	0.008 U	0.011 U	0.011 U	0.014 U	0.008 U	0.034 U	0.026 U	0.03 U	NS
MW-2BR	5/17/2010	0.28 U	0.24 U	0.25 U	0.68 U	0.2 U	0.23 U	0.24 U	0.21 U	0.015 U	0.0096 U	0.012 U	0.018 U	0.016 U	0.023 U	0.021 U	0.02 U	0.021 U	0.014 U	0.022 U	0.017 U	0.015 U	0.018 U	0.028 U	0.015 U	0.029 U	0.016 U	66 U
	9/2/2010	0.28 U	0.24 U	0.25 U	0.68 U	0.2 U	0.23 U	0.24 U	0.21 U	0.015 U	0.0094 U	0.011 U	0.018 U	0.016 U	0.023 U	0.021 U J	0.02 U	0.021 U	0.014 U	0.022 U	0.017 U	0.015 U	0.018 U	0.027 U	0.015 U	0.028 U	0.016 U	64 U
	11/16/2010	0.28 U	0.24 U	0.25 U	0.68 U	0.2 U	0.23 U	0.24 U	0.21 U	0.016 U	0.0098 U	0.012 U	0.019 U	0.017 U	0.024 U	0.022 U	0.021 U	0.022 U	0.015 U	0.023 U	0.018 U	0.016 U	0.019 U	0.028 U	0.016 U	0.029 U	0.017 U	62 U
MW-3B	8/18/2009	**19.4 I**	27.4	**175**	**1,317**	**1,340**	**560**	**52.4**	5.21 U	0.028 I	0.774	0.006 U	0.018 I	0.013 U	**0.132**	0.014 U	0.012 U	0.017 U	0.006 U	0.05 I	1.35	0.011 U	0.128	0.064 I	**32.3 ***	9.34	13.2 *	**10,200**
MW-3BR	5/17/2010	0.28 U	0.24 U	0.87 I	3	8.9	3.7	0.64 I	0.21 U	0.015 U	0.0096 U	0.012 U	0.018 U	0.016 U	0.023 U	0.021 U	0.02 U	0.021 U	0.014 U	0.022 U	0.017 U	0.015 U	0.018 U	0.028 U	0.64	0.15 I	0.25	63 U
	9/2/2010	0.28 U	0.24 U	0.25 U	0.68 U	0.2 U	0.23 U	0.24 U	0.21 U	0.015 U	0.0094 U	0.011 U	0.018 U	0.016 U	0.023 U	0.021 U J	0.02 U	0.021 U	0.014 U	0.022 U	0.017 U	0.015 U	0.018 U	0.027 U	0.015 U	0.028 U	0.016 U	63 U
	11/16/2010	0.28 U	0.24 U	0.25 U	0.68 U	0.2 U	0.23 U	0.24 U	0.21 U	0.015 U	0.0094 U	0.011 U	0.018 U	0.016 U	0.023 U	0.021 U	0.02 U	0.021 U	0.014 U	0.022 U	0.017 U	0.015 U	0.018 U	0.027 U	0.015 U	0.028 U	0.016 U	63 U
MW-4B	9/11/2009	0.211 U	0.247 U	0.196 U	0.696 U	0.823 U	0.434 U	0.238 U	0.261 U	0.027 U	0.026 U	0.006 U	0.011 U	0.013 U	0.015 U	0.014 U	0.013 I	0.021 I	0.006 U	0.017 I	0.011 U	0.011 U	0.014 U	0.02 I	0.034 U	0.026 U	0.03 U	150 U
	5/17/2010	0.28 U	0.24 U	0.25 U	0.68 U	0.2 U	0.23 U	0.24 U	0.21 U	0.016 U	0.01 U	0.012 U	0.019 U	0.017 U	0.024 U	0.022 U	0.021 U	0.022 U	0.015 U	0.023 U	0.018 U	0.016 U	0.019 U	0.029 U	0.016 U	0.03 U	0.017 U	68 I
	6/21/2010	NS	NS	NS	NS	NS	NS	NS	NS	NS	NS	NS	NS	NS	NS	NS	NS	NS	NS	NS	NS	NS	NS	NS	NS	NS	NS	NS
	9/1/2010	0.28 U	0.24 U	0.25 U	0.68 U	0.2 U	0.23 U	0.24 U	0.21 U	0.018 U	0.011 U	0.013 U	0.021 U	0.019 U	0.027 U	0.024 U J	0.023 U	0.024 U	0.017 U	0.026 U	0.02 U	0.018 U	0.021 U	0.032 U	0.018 U	0.033 U	0.019 U	63 U
	11/16/2010	0.28 U	0.24 U	0.25 U	0.68 U	0.2 U	0.23 U	0.24 U	0.21 U	0.015 U	0.0095 U	0.011 U	0.018 U	0.016 U	0.023 U	0.021 U	0.02 U	0.021 U	0.014 U	0.022 U	0.017 U	0.015 U	0.018 U	0.028 U	0.015 U	0.029 U	0.016 U	63 U
MW-5B	9/11/2009	0.211 U	0.247 U	0.196 U	0.696 U	0.823 U	0.434 U	0.238 U	0.261 U	0.027 U	0.026 U	0.006 U	0.011 U	0.013 U	0.015 U	0.014 U	0.012 U	0.022 I	0.006 U	0.008 U	0.011 U	0.011 U	0.014 U	0.008 U	0.034 U	0.026 U	0.03 U	150 U
	5/17/2010	0.28 U	0.24 U	0.25 U	0.68 U	0.2 U	0.23 U	0.24 U	0.21 U	0.015 U	0.0096 U	0.012 U	0.018 U	0.016 U	0.023 U	0.021 U	0.02 U	0.021 U	0.014 U	0.022 U	0.017 U	0.015 U	0.018 U	0.028 U	0.015 U	0.029 U	0.016 U	62 U
	9/1/2010	0.28 U	0.24 U	0.25 U	0.68 U	0.2 U	0.23 U	0.24 U	0.21 U	0.015 U	0.0094 U	0.011 U	0.018 U	0.016 U	0.023 U	0.021 U J	0.02 U	0.021 U	0.014 U	0.022 U	0.017 U	0.015 U	0.018 U	0.027 U	0.015 U	0.028 U	0.016 U	62 U
	11/16/2010	0.28 U	0.24 U	0.25 U	0.68 U	0.2 U	0.23 U	0.24 U	0.21 U	0.015 U	0.0096 U	0.012 U	0.018 U	0.016 U	0.023 U	0.021 U	0.02 U	0.021 U	0.014 U	0.022 U	0.017 U	0.015 U	0.018 U	0.028 U	0.015 U	0.029 U	0.016 U	63 U
MW-6B	9/14/2009	NS	NS	NS	NS	NS	NS	NS	NS	0.027 U	0.026 U	0.02 I	0.011 U	0.013 U	0.015 U	0.014 U	0.012 U	0.017 U	0.006 U	0.008 U	0.011 U	0.011 U	0.014 U	0.008 U	0.034 U	0.026 U	0.03 U	NS
	5/18/2010	0.28 U	0.44 I V	0.25 U	0.68 U	0.2 U	0.23 U	0.24 U	0.21 U	0.016 U	0.01 U	0.012 U	0.019 U	0.017 U	0.024 U J	0.022 U	0.021 U	0.022 U	0.015 U	0.023 U	0.018 U	0.016 U	0.019 U	0.029 U	0.016 U	0.03 U	0.017 U	63 U
	9/2/2010	0.28 U	0.24 U	0.25 U	0.68 U	0.2 U	0.23 U	0.24 U	0.21 U	0.015 U	0.0094 U	0.011 U	0.018 U	0.016 U	0.023 U	0.021 U J	0.02 U	0.021 U	0.014 U	0.022 U	0.017 U	0.015 U	0.018 U	0.027 U	0.015 U	0.028 U	0.016 U	62 U
	11/16/2010	0.28 U	0.24 U	0.25 U	0.68 U	0.2 U	0.23 U	0.24 U	0.21 U	0.015 U	0.0094 U	0.011 U	0.018 U	0.016 U	0.023 U	0.021 U	0.02 U	0.021 U	0.014 U	0.022 U	0.017 U	0.015 U	0.018 U	0.027 U	0.015 U	0.028 U	0.016 U	62 U
MW-7B	5/17/2010	0.28 U	0.24 U	0.25 U	0.68 U	0.2 U	0.23 U	0.24 U	0.21 U	0.015 U	0.0096 U	0.012 U	0.018 U	0.016 U	0.023 U	0.021 U	0.02 U	0.021 U	0.014 U	0.022 U	0.017 U	0.015 U	0.018 U	0.028 U	0.015 U	0.029 U	0.016 U	63 U
MW-7BR	6/21/2010	0.28 U	0.24 U	0.25 U	0.68 U	0.38 I	0.23 I	0.24 U	0.21 U	0.016 U	0.01 U	0.012 U	0.019 U	0.017 U	0.024 U	0.022 U	0.021 U	0.022 U	0.015 U	0.023 U	0.018 U	0.016 U	0.019 U	0.029 U	0.016 U	0.03 U	0.017 U	87 I
	9/1/2010	0.28 U	0.24 U	0.25 U	0.68 U	0.2 U	0.23 U	0.24 U	0.21 U	0.015 U	0.0095 U	0.011 U	0.018 U	0.016 U	0.023 U	0.021 U J	0.02 U	0.021 U	0.014 U	0.022 U	0.017 U	0.015 U	0.018 U	0.028 U	0.015 U	0.029 U	0.016 U	66 U
	11/16/2010	0.28 U	0.24 U	0.25 U	0.68 U	0.2 U	0.23 U	0.24 U	0.21 U	0.015 U	0.0094 U	0.011 U	0.018 U	0.016 U	0.023 U	0.021 U	0.02 U	0.021 U	0.014 U	0.022 U	0.017 U	0.015 U	0.018 U	0.027 U	0.015 U	0.028 U	0.016 U	62 U

TABLE 2: GROUNDWATER MONITORING WELL ANALYTICAL SUMMARY

Facility Name: **Replacement NE Library**
128-140 SW 1st Avenue and 132 SW 1st Terrace

Brownfield Area ID#: BF069901000
Brownfield Site ID#: BF069901002

Sample Location	Date	Benzene ug/l	Toluene ug/l	Ethylbenzene ug/l	Total Xylenes ug/l	1,2,4-Trimethylbenzene ug/l	1,3,5-Trimethylbenzene ug/l	Isopropylbenzene ug/l	MTBE ug/l	Acenaphthene ug/l	Acenaphthylene ug/l	Anthracene ug/l	Benzo(a)anthracene ug/l	Benzo(a)pyrene ug/l	Benzo(b)fluoranthene ug/l	Benzo(g,h,i)perylene ug/l	Benzo(k)fluoranthene ug/l	Chrysene ug/l	Dibenz(a,h)anthracene ug/l	Fluoranthene ug/l	Fluorene ug/l	Indeno(1,2,3-cd)pyrene ug/l	Phenanthrene ug/l	Pyrene ug/l	Naphthalene ug/l	1-methylnaphthalene ug/l	2-methylnaphthalene ug/l	TRPH ug/l
Ch. 62-777 FAC GSWCTL		1	40	30	20	70	40	0.8	20	20	210	2,100	0.05	0.2	0.05	210	0.5	4.8	0.005	280	280	0.05	210	210	14	28	28	5,000
Ch. 62-777 FAC NADC		100	400	300	200	700	400	8	200	200	2,100	21,000	0.5	2	1	2,100	5	48	0.05	2,800	2,800	0.5	2,100	2,100	140	280	280	50,000
DMW-1B	9/11/2009	0.211 U	0.247 U	0.196 U	0.696 U	0.823 U	0.434 U	0.238 U	0.261 U	0.027 U	0.026 U	0.006 U	0.015 I	0.133 U	0.015 U	0.014 U	0.012 U	0.022 I	0.006 U	0.008 U	0.011 U	0.011 U	0.014 U	0.008 U	0.034 U	0.026 U	0.03 U	150 U
DMW-1BR	5/17/2010	0.28 U	0.24 U	0.25 U	0.68 U	0.2 U	0.23 U	0.24 U	0.21 U	0.015 U	0.0096 U	0.012 U	0.018 U	0.016 U	0.023 U	0.021 U	0.02 U	0.021 U	0.014 U	0.022 U	0.017 U	0.015 U	0.018 U	0.028 U	0.015 U	0.029 U	0.016 U	63 U
	9/2/2010	0.28 U	0.24 U	0.25 U	0.68 U	0.2 U	0.23 U	0.24 U	0.21 U	0.015 U	0.0094 U	0.011 U	0.018 U	0.016 U	0.023 U	0.021 U J	0.02 U	0.021 U	0.014 U	0.022 U	0.017 U	0.015 U	0.018 U	0.027 U	0.015 U	0.028 U	0.016 U	62 U
	11/16/2010	0.28 U	0.24 U	0.25 U	0.68 U	0.2 U	0.23 U	0.24 U	0.21 U	0.015 U	0.0096 U	0.012 U	0.018 U	0.016 U	0.023 U	0.021 U	0.02 U	0.021 U	0.014 U	0.022 U	0.017 U	0.015 U	0.018 U	0.028 U	0.015 U	0.029 U	0.016 U	62 U
MW-1	10/7/2006	NS	NS	NS	NS	NS	NS	NS	NS	NS	NS	NS	NS	NS	NS	NS	NS	NS	NS	NS	NS	NS	NS	NS	NS	NS	NS	NS
	9/11/2009	0.211 U	0.247 U	0.196 U	0.696 U	0.823 U	0.434 U	0.238 U	0.261 U	0.027 U	0.026 U	0.006 U	0.011U	0.013 U	0.015 U	0.014 U	0.012 U	0.017U	0.006 U	0.008 U	0.011 U	0.011 U	0.136 U	0.084 U	0.034 U	0.026 U	0.03 U	150 U
	5/18/2010	0.28 U	0.5 I V	0.25 U	0.68 U	0.2 U	0.23 U	0.24 U	0.21 U	0.016 U	0.01 U	0.012 U	0.019 U	0.017 U	0.024 U J	0.022 U	0.021 U	0.022 U	0.015 U	0.023 U	0.018 U	0.016 U	0.019 U	0.029 U	0.016 U	0.03 U	0.017 U	66 U
	9/1/2010	0.28 U	0.24 U	0.25 U	0.68 U	0.2 U	0.23 U	0.24 U	0.21 U	0.016 U	0.01 U	0.012 U	0.019 U	0.017 U	0.024 U	0.022 U J	0.021 U	0.022 U	0.015 U	0.023 U	0.018 U	0.016 U	0.019 U	0.029 U	0.016 U	0.03 U	0.017 U	76 I
	11/16/2010	0.28 U	0.24 U	0.25 U	0.68 U	0.2 U	0.23 U	0.24 U	0.21 U	0.015 U	0.0096 U	0.012 U	0.018 U	0.016 U	0.023 U	0.021 U	0.02 U	0.021 U	0.014 U	0.022 I	0.017 U	0.015 U	0.018 U	0.028 U	0.015 U	0.029 U	0.016 U	63 U
MW-2	10/7/2006	NS	NS	NS	NS	NS	NS	NS	NS	NS	NS	NS	NS	NS	NS	NS	NS	NS	NS	NS	NS	NS	NS	NS	NS	NS	NS	NS
	8/18/2009	NS	NS	NS	NS	NS	NS	NS	NS	NS	NS	NS	NS	NS	NS	NS	NS	NS	NS	NS	NS	NS	NS	NS	NS	NS	NS	NS
	5/21/2010	NS	NS	NS	NS	NS	NS	NS	NS	NS	NS	NS	NS	NS	NS	NS	NS	NS	NS	NS	NS	NS	NS	NS	NS	NS	NS	NS
	6/4/2010	NS	NS	NS	NS	NS	NS	NS	NS	NS	NS	NS	NS	NS	NS	NS	NS	NS	NS	NS	NS	NS	NS	NS	NS	NS	NS	NS
MW-3	8/18/2009	NS	NS	NS	NS	NS	NS	NS	NS	NS	NS	NS	NS	NS	NS	NS	NS	NS	NS	NS	NS	NS	NS	NS	NS	NS	NS	NS
	5/21/2010	NS	NS	NS	NS	NS	NS	NS	NS	NS	NS	NS	NS	NS	NS	NS	NS	NS	NS	NS	NS	NS	NS	NS	NS	NS	NS	NS
MW-4	8/18/2009	NS	NS	NS	NS	NS	NS	NS	NS	NS	NS	NS	NS	NS	NS	NS	NS	NS	NS	NS	NS	NS	NS	NS	NS	NS	NS	NS
	5/21/2010	NS	NS	NS	NS	NS	NS	NS	NS	NS	NS	NS	NS	NS	NS	NS	NS	NS	NS	NS	NS	NS	NS	NS	NS	NS	NS	NS
MW-5	8/18/2009	NS	NS	NS	NS	NS	NS	NS	NS	NS	NS	NS	NS	NS	NS	NS	NS	NS	NS	NS	NS	NS	NS	NS	NS	NS	NS	NS
	5/21/2010	NS	NS	NS	NS	NS	NS	NS	NS	NS	NS	NS	NS	NS	NS	NS	NS	NS	NS	NS	NS	NS	NS	NS	NS	NS	NS	NS
MW-6	8/18/2009	NS	NS	NS	NS	NS	NS	NS	NS	NS	NS	NS	NS	NS	NS	NS	NS	NS	NS	NS	NS	NS	NS	NS	NS	NS	NS	NS
	9/14/2009	NS	NS	NS	NS	NS	NS	NS	NS	0.027 U	0.026 U	0.007 I	0.011 U	0.013 U	0.015 U	0.014 U	0.012 U	0.017 U	0.006 U	0.022 I	0.011 U	0.011 U	0.014 U	0.026 I	0.034 U	0.026 U	0.03 U	NS
	5/18/2010	0.28 U	0.41 I V	0.25 U	0.68 U	0.2 U	0.23 U	0.24 U	0.21 U	0.015 U	0.0096 U	0.012 U	0.018 U	0.016 U	0.023 U J	0.021 U	0.02 U	0.021 U	0.014 U	0.033 I	0.017 U	0.015 U	0.018 U	0.039 I	0.015 U	0.029 U	0.016 U	63 U
	5/25/2010	NS	NS	NS	NS	NS	NS	NS	NS	NS	NS	NS	NS	NS	NS	NS	NS	NS	NS	NS	NS	NS	NS	NS	NS	NS	NS	NS
	9/2/2010	0.28 U	0.24 U	0.25 U	0.68 U	0.2 U	0.23 U	0.24 U	0.21 U	0.016 U	0.01 U	0.012 U	0.019 U	0.017 U	0.024 U	0.022 U J	0.021 U	0.022 U	0.015 U	0.062 I	0.018 U	0.016 U	0.019 U	0.056 I	0.016 U	0.03 U	0.017 U	62 U
	11/16/2010	0.28 U	0.24 U	0.25 U	0.68 U	0.2 U	0.23 U	0.24 U	0.21 U	0.015 U	0.0096 U	0.012 U	0.018 U	0.016 U	0.023 U	0.021 U	0.02 U	0.021 U	0.014 U	0.046 I	0.017 U	0.015 U	0.018 U	0.046 I	0.015 U	0.029 U	0.016 U	62 U
MW-7	9/14/2009	NS	NS	NS	NS	NS	NS	NS	NS	NS	NS	NS	NS	NS	NS	NS	NS	NS	NS	NS	NS	NS	NS	NS	NS	NS	NS	NS
MW-7R	5/24/2010	NS	NS	NS	NS	NS	NS	NS	NS	NS	NS	NS	NS	NS	NS	NS	NS	NS	NS	NS	NS	NS	NS	NS	NS	NS	NS	NS
MW-8	9/11/2009	NS	NS	NS	NS	NS	NS	NS	NS	NS	NS	NS	NS	NS	NS	NS	NS	NS	NS	NS	NS	NS	NS	NS	NS	NS	NS	NS
	5/24/2010	NS	NS	NS	NS	NS	NS	NS	NS	NS	NS	NS	NS	NS	NS	NS	NS	NS	NS	NS	NS	NS	NS	NS	NS	NS	NS	NS
MW-9	9/14/2009	NS	NS	NS	NS	NS	NS	NS	NS	NS	NS	NS	NS	NS	NS	NS	NS	NS	NS	NS	NS	NS	NS	NS	NS	NS	NS	NS
	5/21/2010	NS	NS	NS	NS	NS	NS	NS	NS	NS	NS	NS	NS	NS	NS	NS	NS	NS	NS	NS	NS	NS	NS	NS	NS	NS	NS	NS
	6/4/2010	NS	NS	NS	NS	NS	NS	NS	NS	NS	NS	NS	NS	NS	NS	NS	NS	NS	NS	NS	NS	NS	NS	NS	NS	NS	NS	NS

TABLE 2: GROUNDWATER MONITORING WELL ANALYTICAL SUMMARY

Facility Name: **Replacement NE Library**
128-140 SW 1st Avenue and 132 SW 1st Terrace

Brownfield Area ID#: BF069901000
Brownfield Site ID#: BF069901002

Sample Location	Date	Benzene	Toluene	Ethylbenzene	Total Xylenes	1,2,4-Trimethylbenzene	1,3,5-Trimethylbenzene	Isopropylbenzene	MTBE	Acenaphthene	Acenaphthylene	Anthracene	Benzo(a)anthracene	Benzo(a)pyrene	Benzo(b)fluoranthene	Benzo(g,h,i)perylene	Benzo(k)fluoranthene	Chrysene	Dibenz(a,h)anthracene	Fluoranthene	Fluorene	Indeno(1,2,3-cd)pyrene	Phenanthrene	Pyrene	Naphthalene	1-methylnaphthalene	2-methylnaphthalene	TRPH
		ug/l	ug/l	ug/l	ug/l	ug/l	ug/l	ug/l	ug/l	ug/l	ug/l	ug/l	ug/l	ug/l	ug/l	ug/l	ug/l	ug/l	ug/l	ug/l	ug/l	ug/l	ug/l	ug/l	ug/l	ug/l	ug/l	ug/l
Ch. 62-777 FAC GSWCTL		1	40	30	20	70	40	0.8	20	20	210	2,100	0.05	0.2	0.05	210	0.5	4.8	0.005	280	280	0.05	210	210	14	28	28	5,000
Ch. 62-777 FAC NADC		100	400	300	200	700	400	8	200	200	2,100	21,000	0.5	2	1	2,100	5	48	0.05	2,800	2,800	0.5	2,100	2,100	140	280	280	50,000
MW-10	9/14/2009	NS	NS	NS	NS	NS	NS	NS	NS	NS	NS	NS	NS	NS	NS	NS	NS	NS	NS	NS	NS	NS	NS	NS	NS	NS	NS	NS
	5/25/2010	NS	NS	NS	NS	NS	NS	NS	NS	NS	NS	NS	NS	NS	NS	NS	NS	NS	NS	NS	NS	NS	NS	NS	NS	NS	NS	NS
MW-11	5/24/2010	NS	NS	NS	NS	NS	NS	NS	NS	NS	NS	NS	NS	NS	NS	NS	NS	NS	NS	NS	NS	NS	NS	NS	NS	NS	NS	NS
MW-12	6/21/2010	NS	NS	NS	NS	NS	NS	NS	NS	NS	NS	NS	NS	NS	NS	NS	NS	NS	NS	NS	NS	NS	NS	NS	NS	NS	NS	NS
DMW-1	9/14/2009	NS	NS	NS	NS	NS	NS	NS	NS	NS	NS	NS	NS	NS	NS	NS	NS	NS	NS	NS	NS	NS	NS	NS	NS	NS	NS	NS
	10/3/2009	NS	NS	NS	NS	NS	NS	NS	NS	NS	NS	NS	NS	NS	NS	NS	NS	NS	NS	NS	NS	NS	NS	NS	NS	NS	NS	NS
DMW-1R	5/24/2010	NS	NS	NS	NS	NS	NS	NS	NS	NS	NS	NS	NS	NS	NS	NS	NS	NS	NS	NS	NS	NS	NS	NS	NS	NS	NS	NS
	6/4/2010	NS	NS	NS	NS	NS	NS	NS	NS	NS	NS	NS	NS	NS	NS	NS	NS	NS	NS	NS	NS	NS	NS	NS	NS	NS	NS	NS
DMW-2	6/21/2010	NS	NS	NS	NS	NS	NS	NS	NS	NS	NS	NS	NS	NS	NS	NS	NS	NS	NS	NS	NS	NS	NS	NS	NS	NS	NS	NS
DP-12R/ Well 1	11/10/2008	NS	NS	NS	NS	NS	NS	NS	NS	NS	NS	NS	NS	NS	NS	NS	NS	NS	NS	NS	NS	NS	NS	NS	NS	NS	NS	NS
	8/18/2009	NS	NS	NS	NS	NS	NS	NS	NS	NS	NS	NS	NS	NS	NS	NS	NS	NS	NS	NS	NS	NS	NS	NS	NS	NS	NS	NS
Well 1R	5/24/2010	NS	NS	NS	NS	NS	NS	NS	NS	NS	NS	NS	NS	NS	NS	NS	NS	NS	NS	NS	NS	NS	NS	NS	NS	NS	NS	NS
	6/4/2010	NS	NS	NS	NS	NS	NS	NS	NS	NS	NS	NS	NS	NS	NS	NS	NS	NS	NS	NS	NS	NS	NS	NS	NS	NS	NS	NS
	6/21/2010	NS	NS	NS	NS	NS	NS	NS	NS	NS	NS	NS	NS	NS	NS	NS	NS	NS	NS	NS	NS	NS	NS	NS	NS	NS	NS	NS
Well 2	8/18/2009	NS	NS	NS	NS	NS	NS	NS	NS	NS	NS	NS	NS	NS	NS	NS	NS	NS	NS	NS	NS	NS	NS	NS	NS	NS	NS	NS
Well 2R	5/24/2010	NS	NS	NS	NS	NS	NS	NS	NS	NS	NS	NS	NS	NS	NS	NS	NS	NS	NS	NS	NS	NS	NS	NS	NS	NS	NS	NS
	6/4/2010	NS	NS	NS	NS	NS	NS	NS	NS	NS	NS	NS	NS	NS	NS	NS	NS	NS	NS	NS	NS	NS	NS	NS	NS	NS	NS	NS
	6/21/2010	NS	NS	NS	NS	NS	NS	NS	NS	NS	NS	NS	NS	NS	NS	NS	NS	NS	NS	NS	NS	NS	NS	NS	NS	NS	NS	NS
DP-15R/ Well 3	11/10/2008	NS	NS	NS	NS	NS	NS	NS	NS	NS	NS	NS	NS	NS	NS	NS	NS	NS	NS	NS	NS	NS	NS	NS	NS	NS	NS	NS
	8/18/2009	NS	NS	NS	NS	NS	NS	NS	NS	NS	NS	NS	NS	NS	NS	NS	NS	NS	NS	NS	NS	NS	NS	NS	NS	NS	NS	NS
Well 3R	5/24/2010	NS	NS	NS	NS	NS	NS	NS	NS	NS	NS	NS	NS	NS	NS	NS	NS	NS	NS	NS	NS	NS	NS	NS	NS	NS	NS	NS
	6/4/2010	NS	NS	NS	NS	NS	NS	NS	NS	NS	NS	NS	NS	NS	NS	NS	NS	NS	NS	NS	NS	NS	NS	NS	NS	NS	NS	NS
DP-20R/ Well 4	11/10/2008	NS	NS	NS	NS	NS	NS	NS	NS	NS	NS	NS	NS	NS	NS	NS	NS	NS	NS	NS	NS	NS	NS	NS	NS	NS	NS	NS
	8/18/2009	NS	NS	NS	NS	NS	NS	NS	NS	NS	NS	NS	NS	NS	NS	NS	NS	NS	NS	NS	NS	NS	NS	NS	NS	NS	NS	NS
	5/25/2010	NS	NS	NS	NS	NS	NS	NS	NS	NS	NS	NS	NS	NS	NS	NS	NS	NS	NS	NS	NS	NS	NS	NS	NS	NS	NS	NS
	6/4/2010	NS	NS	NS	NS	NS	NS	NS	NS	NS	NS	NS	NS	NS	NS	NS	NS	NS	NS	NS	NS	NS	NS	NS	NS	NS	NS	NS
Drainfield/ Well 5	11/10/2008	ND	ND	ND	ND	ND	ND	ND	ND	ND	ND	ND	ND	ND	ND	ND	ND	ND	ND	ND	ND	ND	ND	ND	ND	ND	ND	75.1 I

TABLE 2: GROUNDWATER MONITORING WELL ANALYTICAL SUMMARY

Facility Name: **Replacement NE Library**
128-140 SW 1st Avenue and 132 SW 1st Terrace

Brownfield Area ID#: BF069901000
Brownfield Site ID#: BF069901002

Sample Location	Date	Benzene	Toluene	Ethylbenzene	Total Xylenes	1,2,4-Trimethylbenzene	1,3,5-Trimethylbenzene	Isopropylbenzene	MTBE	Acenaphthene	Acenaphthylene	Anthracene	Benzo(a)anthracene	Benzo(a)pyrene	Benzo(b)fluoranthene	Benzo(g,h,i)perylene	Benzo(k)fluoranthene	Chrysene	Dibenz(a,h)anthracene	Fluoranthene	Fluorene	Indeno(1,2,3-cd)pyrene	Phenanthrene	Pyrene	Naphthalene	1-methylnaphthalene	2-methylnaphthalene	TRPH
		ug/l	ug/l	ug/l	ug/l	ug/l	ug/l	ug/l	ug/l	ug/l	ug/l	ug/l	ug/l	ug/l	ug/l	ug/l	ug/l	ug/l	ug/l	ug/l	ug/l	ug/l	ug/l	ug/l	ug/l	ug/l	ug/l	ug/l
Ch. 62-777 FAC GSWCTL		1	40	30	20	70	40	0.8	20	20	210	2,100	0.05	0.2	0.05	210	0.5	4.8	0.005	280	280	0.05	210	210	14	28	28	5,000
Ch. 62-777 FAC NADC		100	400	300	200	700	400	8	200	200	2,100	21,000	0.5	2	1	2,100	5	48	0.05	2,800	2,800	0.5	2,100	2,100	140	280	280	50,000
Well 5R	5/17/2010	0.28 U	0.24 U	0.25 U	0.68 U	0.2 U	0.23 U	0.24 U	0.21 U	0.015 U	0.0096 U	0.012 U	0.018 U	0.019 I	0.023 U	0.021 U	0.02 U	0.031 I	0.014 U	0.052 I	0.017 U	0.015 U	0.028 I	0.044 I	0.015 U	0.029 U	0.016 U	66 U
	9/1/2010	0.28 U	0.24 U	0.25 U	0.68 U	0.2 U	0.23 U	0.24 U	0.21 U	0.016 U	0.01 U	0.012 U	0.019 U	0.017 U	0.024 U	0.022 U J	0.021 U	0.022 U	0.015 U	0.023 U	0.018 U	0.016 U	0.019 U	0.029 U	0.016 U	0.03 U	0.017 U	62 U
	11/16/2010	0.28 U	0.24 U	0.25 U	0.68 U	0.2 U	0.23 U	0.24 U	0.21 U	0.015 U	0.0096 U	0.012 U	0.018 U	0.016 U	0.023 U	0.021 U	0.02 U	0.021 U	0.014 U	0.022 U	0.017 U	0.015 U	0.018 U	0.028 U	0.015 U	0.029 U	0.016 U	62 U
DP-16R/	11/10/2008	NS	NS	NS	NS	NS	NS	NS	NS	NS	NS	NS	NS	NS	NS	NS	NS	NS	NS	NS	NS	NS	NS	NS	NS	NS	NS	NS
Well 6	5/18/2010	0.28 U	0.46 I V	0.25 U	0.68 U	0.2 U	0.23 U	0.24 U	0.21 U	0.015 U	0.0094 U	0.011 U	0.018 U	0.016 U	0.023 U J	0.021 U	0.02 U	0.021 U	0.014 U	0.022 U	0.017 U	0.015 U	0.018 U	0.027 U	0.015 U	0.028 U	0.016 U	63 U
	9/1/2010	0.28 U	0.24 U	0.25 U	0.68 U	0.2 U	0.23 U	0.24 U	0.21 U	0.016 U	0.0097 U	0.012 U	0.018 U	0.017 U	0.023 U	0.021 U J	0.02 U	0.021 U	0.015 U	0.042 I	0.017 U	0.016 U	0.018 U	0.043 I	0.016 U	0.029 U	0.017 U	69 U
	11/16/2010	0.28 U	0.24 U	0.25 U	0.68 U	0.2 U	0.23 U	0.24 U	0.21 U	0.015 U	0.0091 U	0.011 U	0.017 U	0.015 U	0.022 U	0.02 U	0.019 U	0.02 U	0.014 U	0.033 I	0.016 U	0.015 U	0.017 U	0.029 I	0.015 U	0.027 U	0.015 U	66 U

Notes:
ug/l- microgram per liter
TRPH - Total Residual Petroleum Hydrocarbon
NS - Not Sampled
Chapter 62-777 Florida Administrative Code (FAC) - Contaminant Cleanup Target Levels - Table I - Groundwater and Surface Water Cleanup Target Levels (GSWCTL) Groundwater Criteria
U indicates that the compound was analyzed for but not detected
I indicates that the concentration was reported between the lab method detection limit (MDL) and the lab practical quantitation limit (PQL)
V indicates the analyte was detected in both the sample and the associated method blank
J Estimated value; value may not be accurate
Bold text indicates analyte detected above Ch. 62-777 FAC GSWCTL - Groundwater Criteria
Shaded text indicates analyte detected above Ch. 62-777 FAC Table V - Natural Attenuation Default Concentration (NADC)
* Indicates the sample was diluted
[1] These wells are temporary wells installed for the TCAR performed in April 2009
[2] EDB was reported at 0.0041 UJ below the GSWCTL

October 16, 2024 Project No. US-WSP-31404452.4693

Mr. Patrick McGrane
Florida Department of Environmental Protection
Division of Waste Management
Waste Site Cleanup Section
2600 Blair Stone Road, MS 4520
Tallahassee, FL 32399-2400

RE: 2024 ANNUAL GROUNDWATER MONITORING REPORT
FORMER HANNERS CLEANERS
35 NORTH DIXIE HIGHWAY
POMPANO BEACH, BROWARD COUNTY, FLORIDA
FACILITY IDENTIFICATION NUMBER: ERIC_4221

Dear Mr. McGrane:

WSP USA Inc. (WSP), is pleased to submit this report to the Florida Department of Environmental Protection (DEP) for the annual groundwater monitoring event and expanded per- and polyfluoroalkyl Substances (PFAS) monitoring event conducted at the above-referenced site (DEP Facility Identification Number ERIC_4221). This work was conducted under Florida DEP contract number HW685, Task Assignment Number DC034B. Services were performed in accordance with the DEP-approved task assignment, Drycleaning Solvent Cleanup Program (DSCP) requirements, and Chapter 62-780 of the Florida Administrative Code (FAC).

SITE BACKGROUND

The site is located in Township 48, Range 42, Section 35 in Pompano Beach, Broward County, Florida. The site is located on the northwest corner of the intersection of West Atlantic Boulevard and North Dixie Highway on Real Estate Parcel ID 484235080310 owned by the Pompano Beach Community Redevelopment Agency. The site's former address was 209 West Atlantic Boulevard, Pompano Beach, Florida, and its current address is 35 North Dixie Highway, Pompano Beach, Florida. The surrounding area is predominantly commercial along the major roads and predominantly residential along the side streets. Figure 1 illustrates the location of the site relative to roadways, buildings, and waterbodies using the United States Geological Survey Quadrangle as a base map. Figures 2 and 3 illustrate the layout of site features including monitoring well locations, adjacent roadways, and buildings using an aerial photograph as a base map.

The site was accepted into the DSCP in April of 1997. According to the DSCP application, dated April 1996, the property owner at the time of application was Benjamin Y. Saxon, P.A., of Melbourne, Florida and the facility operator was William D. Hanner of Pompano Beach, Florida. According to the application, the site operated as a drycleaner from 1966 to 1989. The Phase II Site Inspection Report dated March 1993, indicated that

tetrachloroethene (PCE) was the only solvent used in the drycleaning process. The southern portion of the site has been vacant since 1989. On the northern portion of the site, there is a small building occupied by a patio furniture retailer.

Previous Investigations and Remedial Activities

During a 1989 assessment of a Chevron Gas Station to the east of the site, Jamal and Associates detected elevated concentrations of PCE, trichloroethene (TCE) and cis-1,2-dichloroethene (cis-1,2-DCE) in the groundwater and elevated organic vapor concentrations near the northeast corner of the Chevron Gas Station building. The detected contamination was determined to be attributable to the Hanner's Cleaners property. Two underground storage tanks (USTs), registered as diesel tanks, were removed in June 1990. Soil samples from both tank pits contained elevated concentrations of PCE, TCE, and cis-1,2-DCE, suggesting that the USTs may have been used to store drycleaning solvents. Samples collected from beneath the tank located on the east side of the building contained higher concentrations of these contaminants.

As a result of those findings, the DEP began to investigate a connection between contamination detected at Hanner's Cleaners and similar contamination detected in City of Pompano Beach Public Supply Well #8, located approximately 2,000 feet northeast of the site. The DEP issued a Notice of Violation and Order for Corrective Action in October 1990 to Mr. Saxon and Mr. Hanner and followed that with a Consent Order, which neither party has signed.

In 1991, ABB Environmental Services (ABB-ES) installed a shallow monitoring well at each of the prior tank locations. Groundwater samples obtained in September 1991 contained elevated concentrations of PCE in MW001 (17,000 micrograms per liter [µg/L]) and lower concentrations of PCE, vinyl chloride, and benzene, toluene, ethylbenzene, and xylenes (BTEX) compounds in MW002. In March 1993, ABB-ES submitted a Phase II Site Inspection report to the DEP. Analysis of soil and groundwater samples indicated that the highest concentrations of chlorinated hydrocarbons were centered around MW001 (1,800 µg/L PCE, 170,000 µg/L 1,2-dichloroethene, and 1,400 µg/L vinyl chloride). Monitoring well MW005, located downgradient of MW001, contained the highest concentration of TCE (3,600 µg/L). A surface soil sample near the northeast corner of the building contained a PCE concentration of 120,000 micrograms per kilogram (µg/kg) and a subsurface soil sample near MW001 contained a PCE concentration of 9,700 µg/kg.

Between June and September 1993, AECOM conducted a contamination assessment for the Broward County Department of Natural Resource Protection. The organic vapor concentration in soil boring adjacent to MW001 exceeded 1,000 parts per million. The highest concentrations of chlorinated solvents in groundwater were detected in the sample from MW001 (2,770 µg/L PCE, 2,070 µg/L TCE, and 1,420 µg/L vinyl chloride).

In September 1996, Black and Veatch conducted an assessment for the U.S. Environmental Protection Agency, including the collection of samples from surface soil, subsurface soil, and groundwater monitoring wells. A groundwater sample from monitoring well MW001 had the highest concentrations of chlorinated hydrocarbons (26,000 µg/L 1,2-dichloroethene and 2,100 µg/L vinyl chloride).

In 1998, Metcalf & Eddy (M&E) conducted a comprehensive soil and groundwater assessment at the site. The results were documented in the Contamination Assessment Report (CAR) dated August 17, 1998. The site assessment activities included the collection of soil gas samples, which indicated detections of PCE and TCE. The soil gas sample taken from SG009 exhibited the greatest concentration of PCE and TCE at 1,390 milligrams per cubic meter (mg/m^3) and 77.4 mg/m^3, respectively. Soil samples were collected which detected concentrations of

PCE ranging from 37,200 µg/kg (adjacent to the former UST location on the east side of the building), to 6 µg/kg. Thirty-three direct push borings were performed, with groundwater samples taken at 102 discrete locations. PCE was detected at concentrations ranging from 42,000 µg/L to 2.5 µg/L; TCE was detected at concentrations ranging from 12,000 µg/L to 5 µg/L; cis-1,2-DCE was detected at concentrations ranging from 170,000 µg/L to 1.1 µg/L, trans-1,2-DCE was detected in concentrations ranging from 260 µg/L to 1.2 µg/L, and vinyl chloride was detected at concentrations ranging from 59,000 µg/L to 3.9 µg/L. Groundwater contamination was reported to cover an area of approximately 36 acres and was defined vertically near the source area. Based on these findings, M&E recommended a source removal within the aquifer and vadose zone.

In May 2000, M&E oversaw the excavation and disposal of approximately 136 tons of soil from an approximately 30-foot long, by 15-foot wide, by 6 feet deep area in the vicinity of the former UST on the east side of the former Hanner's Cleaners building.

In October 2000, M&E submit a Remedial Action Plan to DEP which included limited soil excavation, SVE system installation, and performance monitoring.

On April 17, 2001, M&E oversaw the startup of an SVE system, as documented in the Soil Vapor Extraction System Startup Report, dated May 2001, and subsequent Response to Comments dated May 23, 2001. M&E's SVE Operation and Maintenance (O&M) Report (February 2002 – April 2002), recommended no further action for soil based on: 1) the completion of one year of nearly-continuous system operation, with repeated demonstration through vacuum readings that the system has achieved a radial influence to capture the plume as designed, 2) the absence of detectable concentrations of chlorinated volatile organic compounds (VOCs), for two consecutive quarters, in soil vapor samples collected at the SVE system blower effluent, and 3) the substantial reduction in contaminant concentrations as demonstrated by the confirmatory soil samples collected and analyzed in May of 2002. Confirmatory soil samples were collected to the water table at eight locations that previously exceeded the applicable leachability-based Soil Cleanup Target Levels (SCTLs) in Chapter 62-777, F.A.C., Table II, when initially sampled in June of 1999. The results of the confirmatory samples were below applicable leachability-based SCTLs at each location except for two (SB028 and SB030). The PCE concentration in a soil sample collected from boring SB028 exceeded the leachability-based SCTL of 30 ug/kg with a sample result of 37.4 ug/kg. The PCE and TCE concentrations in a soil sample collected from boring SB030 also exceeded the leachability-based SCTLs with sample results of 293 ug/kg and 39.8 ug/kg, respectively. In both borings, only the sample collected at 6 feet below ground surface (bgs) exceeded SCTLs. Based on the range in groundwater depth at site from approximately 5 to 7 ft bgs over the course of a year, M&E attributed the exceedance to recontamination by groundwater during wet periods when a high-water table was encountered.

In April 2001, M&E submit a Remedial Action Plan for Chemical Oxidation for Groundwater. M&E subsequently installed 25 new injection wells to a depth of 40 feet bgs (INJ-7 through INJ-31). Between June 2000 and April 2002, a total of 146,240 gallons of Fenton's Reagent was injected in the source area to address the suspected presence of a dense non-aqueous phase liquid (DNAPL).

In June 2004, a total of 128 tons of soil was excavated from an approximately 10 feet x 15 feet area to a depth of 18 feet bgs in the vicinity of monitoring well MW001R. Prior to backfilling, 6 gallons of ethyl lactate was added to the groundwater in the open excavation to provide a carbon source for enhanced bioremediation.

In November 2004, an enhanced in-situ bio-stimulation pilot test was conducted, consisting of the injection of 4.5 gallons of ethyl lactate. Post-injection sampling was also performed to evaluate if the addition of a carbon source

would accelerate the reductive dechlorination process. The results of the pilot test were positive. Subsequently, 310 gallons of ethyl lactate was injected into groundwater using existing injection wells installed to a depth of 40 feet bgs between February 2006 and October 2007.

In February of 2008, M&E oversaw the demolition and disposal of the concrete slab of the Hanner's Cleaners building, and the excavation and disposal of soil from five excavation zones beneath the slab. During soil excavation, a concrete structure was identified and removed in excavation zone 5, resulting in an excavation depth of approximately 4 feet bgs. Excavation zones 1, 2, 3, and 4 were completed to a depth of approximately 1 foot bgs. Excavated soil was placed into four stockpiles and sampled for chlorinated VOCs. Sample results from stockpile #2 (SS-2), which contained soil from around the concrete structure, exceeded the leachability-based SCTL for PCE. M&E collected additional confirmation samples to the north (SS-3), and to the south (SS-4) of SS-2 to confirm that impacted soils had been removed prior to backfilling. Sample results of the confirmation samples were below the leachability-based SCTLs. The concrete slab measured approximately 150 feet x 80 feet and was an average of 1 foot thick. The soil from the five excavation zones totaled 144.31 tons.

Based on the information presented above, WSP believes that soil remediation at the site is complete. Groundwater Natural Attenuation Monitoring has been performed at the site since September 2008.

PFAS Screening

In June 2023, WSP collected samples from five monitoring wells (MW001R2, MW002, MW028, MW041, and MW042) for analysis of PFAS. Laboratory analytical results exceeded the DEP Provisional Groundwater Cleanup Target Level (PGCTL) of 70 nanograms per liter (ng/L) for perfluorooctanesulfonic acid (PFOS) and the sum of perfluoro-n-octanoic acid (PFOA) and PFOS, at shallow zone monitoring wells MW001R2 and MW002 and intermediate zone monitoring well MW028.

ANNUAL GROUNDWATER MONITORING EVENT

WSP mobilized to the site on June 24-27, 2024, to complete the annual groundwater monitoring event and expanded PFAS monitoring event. Once on-site, field staff began identifying monitoring wells using the figures from the 2023 Annual Groundwater Monitoring Report as reference. WSP field staff identified several discrepancies between the locations of monitoring wells as observed on-site, and as presented in the 2023 Annual Groundwater Monitoring Report figures. These discrepancies included differences in the precise location of monitoring wells and the associated aquifer zone as symbolized on the figures. Despite these discrepancies, WSP was able to accurately identify monitoring wells as required to perform the groundwater monitoring event. Additionally, WSP observed that road construction activities along the shoulder of West Atlantic Boulevard, and North Dixie Highway, had encroached into the vicinity of several monitoring wells onsite. Based on observations in the field, WSP has assumed that monitoring wells MW010, MW014, MW033, MW034, and MW040 were destroyed by the road construction activities. WSP observed evidence of the destruction of monitoring wells, including fragments of concrete well pads, steel manholes, and manhole covers among the construction debris. Additionally, monitoring well MW004, which is located in the north-central portion of the site, could not be located in field. Finally, WSP observed an unknown monitoring well (UNKMW001) located between MW025 and MW040. A summary of well construction and well status is presented in Table 1.

Groundwater Elevations

On June 24, 2024, the depth to groundwater was measured prior to groundwater sampling, at accessible monitoring well locations relative to the top of the well casings, using an electronic water level indicator. The depth to

groundwater measurements and calculated groundwater elevations are summarized in Table 2. The potentiometric contour maps for the shallow zone (0 to 20 feet bgs), the intermediate zone (21 to 60 feet bgs), of the surficial aquifer are shown on Figure 4 and Figure 5, respectively. The potentiometric contour map for the deep zone of the surficial aquifer (60 to 100 feet bgs) was not included due to only one deep zone monitoring well (MW020) being located on-site. Based on the June 25, 2024, groundwater elevation data, the general groundwater flow direction in the shallow and intermediate zones of the surficial aquifer is to the southwest. The groundwater flow direction at the site has been variable based on recent data. The CAR dated 1998, as well as the Annual Groundwater Monitoring Reports dated 2013 and 2015, reported groundwater flow direction to be to the southeast. In 2017 and 2018, the groundwater flow direction in the shallow zone was reported to be to the east, and in the intermediate zone was reported to be southeast in the northwest corner of the site and west-northwest in the southeast corner of the site. The general groundwater flow direction indicated from the June 25, 2024, groundwater elevation data is generally inconsistent with groundwater flow conditions reported during previous investigations for the shallow zone and variable in the intermediate zone.

Groundwater Sampling

Groundwater samples were collected from ten shallow zone monitoring wells (MW001R2, MW002, MW005, MW006, MW007, MW008, MW025, MW036, MW041, and MW042) and four intermediate zone monitoring wells (MW011, MW012, MW028, and UNKMW001), on June 25-26, 2024. Monitoring wells MW010, MW014, MW033, MW034, and MW040 were initially proposed for groundwater sample collection and analysis for PFAS using DEP Standard Operating Procedures (SOP): LC-001-3, however, these wells could not be located and are assumed to have been destroyed by road construction activities. Groundwater samples were collected from the wells in accordance with DEP SOPs for Field Activities (DEP-SOP-001/01) dated January 2017 (effective April 16, 2018) and DEP SOPs for Sampling with an Analysis of PFAS, dated August 2020. A summary is provided below:

Sample ID	Chlorinated VOCs (EPA Method 8260D)	PFAS (DEP SOP: LC-001-3)	Comment
Shallow Zone Monitoring Well			
MW001R2	X	X	
MW002	X	X	
MW004	---	---	Not Located
MW005	---	X	
MW006	---	X	
MW007	X	X	
MW008	---	X	
MW025		X	Added to replace destroyed wells
MW036	---	X	
MW041	X	X	
MW042	X	X	
Intermediate Zone Monitoring Well			
MW010	---	X	Not Sampled - Destroyed by Construction

Sample ID	Chlorinated VOCs (EPA Method 8260D)	PFAS (DEP SOP: LC-001-3)	Comment
MW011	---	X	
MW012	---	X	
MW014	---	X	Not Sampled - Destroyed by Construction
MW028	X	X	
MW033	---	X	Not Sampled - Destroyed by Construction
MW034	---	X	Not Sampled - Destroyed by Construction
MW040	---	X	Not Sampled - Destroyed by Construction
UNKMW001	---	X	Added to replace destroyed wells
Other Samples			
Equipment Blank	---	X	
Investigative Derived Waste (IDW)	Total VOCs	X	

Before collecting the groundwater samples, each well was purged and field parameters including temperature, pH, specific conductance, dissolved oxygen (DO), turbidity, and oxidation-reduction potential were monitored. Purge volumes and field parameters were recorded on field data sheets, and the field monitoring equipment was calibrated in accordance with the manufacturer's recommended procedures and presented in Attachment A. Groundwater samples were collected using a peristaltic pump and disposable silicon and high-density polyethene tubing. New nitrile gloves were used by the sampling personnel for each sample.

Each sample was labeled with a unique identification number attached to the outside of the sample container, and the samples were placed into a laboratory-provided cooler and preserved on ice at a maximum temperature of 4 degrees Celsius. The groundwater samples to be analyzed for chlorinated VOCs analysis using Environmental Protection Agency (EPA) Method 8260D were relinquished with chain-of-custody documentation to Advanced Environmental Laboratories, Inc., a Florida Department of Health, and National Environmental Laboratory Accreditation Program-certified laboratory. The groundwater samples analyzed for PFAS using DEP LC-001-3 were relinquished with chain-of-custody documentation to the DEP Central Laboratory.

The investigation-derived waste (IDW) purge water generated from the groundwater sampling event was stored on site in one 55-gallon steel drum. A waste characterization sample was collected from the IDW drum for analysis of total VOCs using EPA Method 8260D and PFAS using DEP LC-001-3. The waste characterization sample result was determined to be non-hazardous, and the disposal subcontractor Erwin Remediation picked up the IDW drum on July 10, 2024, and transported it to their waste transfer station located at 408 Ditmar Street, Pensacola Florida on July 11, 2024, for proper disposal. The non-hazardous waste manifest is provided in Attachment B.

GROUNDWATER ANALYTICAL RESULTS

Chlorinated VOC Results

During the June 2024, sampling event, vinyl chloride was detected at a concentration above the groundwater cleanup target level (GCTL) of 1 µg/L in the samples collected from shallow zone monitoring wells MW001R2, MW007, and MW042 (43 µg/L, 2.1 µg/L, and 18 µg/L, respectively). Vinyl chloride was also detected at a concentration above the GCTL of 1 µg/L in the sample collected from intermediate zone monitoring well MW028 (26 µg/L). No other chlorinated VOCs were reported at concentrations above GCTLs at the remaining monitoring wells sampled. The vinyl chloride concentrations were generally consistent with previous sampling events; however, the vinyl chloride concentrations were observed to increase in shallow monitoring well MW042 and intermediate monitoring well MW028. Although below the GCTL of 70 µg/L, cis-1,2-DCE was also detected in the samples collected from these wells. The cis-1,2-DCE concentrations were below laboratory method detection limits during the previous sampling event.

The June 2024 groundwater analytical results and the historical groundwater analytical results for chlorinated VOCs at the site are summarized in Table 3. Groundwater chlorinated VOC concentrations in the shallow zone of the surficial aquifer are shown on Figure 6; groundwater chlorinated VOC concentrations in the intermediate zone of the surficial aquifer are shown on Figure 7; and groundwater chlorinated VOC concentrations in the deep zone of the surficial aquifer are shown on Figure 8. The laboratory analytical report and chain-of-custody documentation for the groundwater sampling event are included in Attachment C.

PFAS Results

WSP completed expanded PFAS monitoring at the site concurrently with the chlorinated VOC sampling event. The results indicated that PFOS and the sum of PFOA and PFOS concentrations exceeded the PGCTL of 70 ng/L in groundwater samples collected from monitoring wells MW001R2, MW002, MW007, MW008, MW028, and MW042. The PFOA, PFOS, and sum of PFOA and PFOS concentrations did not exceed the PGCTL in the samples collected from the remaining wells sampled. The results were generally consistent with the previous screening results; however, the results at monitoring well MW042 were observed to increase significantly. The sum of PFOA and PFOS concentration at monitoring well MW001R2 was greater than 300 ng/L. Based on the June 2024 groundwater flow direction, monitoring well MW008 appears to be upgradient of the former drycleaning building location.

The June 2024 groundwater analytical results and the historical groundwater analytical results for PFAS at the site are summarized in Table 4. Groundwater analytical results for PFAS at the site are summarized on Figure 9. The laboratory analytical report and chain-of-custody documentation for the groundwater sampling event are included in Attachment C.

Geochemical Analytical Results

The June 2024 and historical natural attenuation parameters are summarized in Table 5.

The presence of vinyl chloride suggests that microbial reductive dechlorination processes are continuing to occur in the shallow and intermediate zones of the surficial aquifer at the site. The historical geochemical analytical results and field parameter measurements (pH, dissolved oxygen, oxidation-reduction potential, and temperature) demonstrate that the aquifer conditions are anaerobic and continue to be favorable for the reductive dechlorination process.

Quality Assurance/Quality Control

Sampling was completed in accordance with applicable DEP SOPs, project quality assurance goals were met, and the data obtained are reliable for their intended purpose. Preservation and holding time requirements for sample analyses were met. With a few exceptions, the laboratory performed method blank analyses, and accuracy and precision values were generally met.

- MSVj/10032 - 8260D Analysis, Water - The Continuing Calibration Verification standards were below the method acceptance of 80-120% for Dichlorodifluoromethane and Bromomethane. However, a Method Reporting Limit (MRL) standard was run at the end of the analytical sequence. Since the analytes in question were detected in the MRL standard, instrument sensitivity was documented. As the analytes in question were not detected in the field samples, the results are deemed acceptable.
- MSVj/10032 - 8260D Analysis, Water - The relative percent difference for 2-Chloroethyl Vinyl Ether between the Laboratory Control Sample (LCS) and the Laboratory Control Sample Duplicate (LCSD) was outside control criteria due to relatively higher spike recovery in 5371300LCS in comparison with 371301LCSD. Spike recoveries in the LCS and LCSD were within acceptable limits, indicating the analytical batch was in control. No further corrective action was required.

CONCLUSIONS AND RECOMMENDATIONS

On June 25-26, 2024, WSP collected groundwater samples from ten shallow zone monitoring wells (MW001R2, MW002, MW005, MW006, MW007, MW008, MW025, MW036, MW041, and MW042) and four intermediate zone monitoring wells (MW011, MW012, MW028, and UNKMW001). WSP completed expanded PFAS monitoring at the site concurrently with the chlorinated VOC sampling event. Monitoring wells MW010, MW014, MW033, MW034, and MW040 were initially proposed for groundwater sample collection and analysis for PFAS using DEP SOP: LC-001-3, however, these wells could not be located and are assumed to have been destroyed by recent road construction activities.

Vinyl chloride was detected at a concentration above the GCTL of 1 µg/L in the samples collected from shallow zone monitoring wells MW001R2, MW007, and MW042 (43 µg/L, 2.1 µg/L, and 18 µg/L, respectively). Vinyl chloride was also detected at a concentration above the GCTL of 1 µg/L in the sample collected from intermediate zone monitoring well MW028 (26 µg/L). No other chlorinated VOCs were reported at concentrations above GCTLs at the remaining monitoring wells sampled. The vinyl chloride concentrations were generally consistent with previous sampling events; however, the vinyl chloride concentrations were observed to increase in shallow monitoring well MW042 and intermediate monitoring well MW028. Although below the GCTL of 70 µg/L, cis-1,2-DCE was also detected in the samples collected from these wells. The cis-1,2-DCE concentrations were below laboratory method detection limits during the previous sampling event.

The presence of vinyl chloride suggests that microbial reductive dechlorination processes are continuing to occur in the shallow and intermediate zones of the surficial aquifer at the site. The historical geochemical analytical results and field parameter measurements (pH, dissolved oxygen, oxidation-reduction potential, and temperature) demonstrate that the aquifer conditions are anaerobic and continue to be favorable for the reductive dechlorination process.

The PFAS results indicated that PFOS and the sum of PFOA and PFOS concentrations exceeded the PGCTL of 70 ng/L in groundwater samples collected from monitoring wells MW001R2, MW002, MW007, MW008, MW028, and MW042. The PFOA, PFOS, and sum of PFOA and PFOS concentrations did not exceed the PGCTL in the

samples collected from the remaining wells sampled. The results were generally consistent with the previous screening results; however, the results at monitoring well MW042 were observed to increase significantly. The sum of PFOA and PFOS concentration at monitoring well MW001R2 was greater than 300 ng/L. Based on the June 2024 groundwater flow direction, monitoring well MW008 appears to be upgradient of the former drycleaning building location.

Based on the well inventory completed during the June 2024 groundwater monitoring event (see Table 1), WSP observed that many key historical monitoring wells have been destroyed or are no longer able to be located. In order to fill data gaps associated with the chlorinated VOC plume, WSP recommends installing replacement monitoring wells for MW003, MW009, MW014, MW026, and MW033.

WSP recommends continued annual groundwater monitoring for chlorinated VOCs at the site. In addition, based on the September 2024 DEP guidance for PFAS sampling at DSCP sites, WSP also recommends expanded PFAS monitoring at the site (sum of PFOA and PFOS concentration greater than 300 ng/L at MW001R2). WSP proposes collecting groundwater samples from the following monitoring wells at the site in June 2025:

Sample ID	Chlorinated VOCs (EPA Method 8260B)	PFAS (DEP SOP: LC-001-3)	Comment
Shallow Zone Monitoring Well			
MW001R2	X	X	Sampled for PFAS and VOC in June 2024
MW002	---	X	Sampled for PFAS and VOC in June 2024
MW003R	X	---	New Proposed Well
MW004	X	X	Not located in June 2024 – Will Attempt Locate
MW005	X	X	Sampled for PFAS in June 2024
MW006	---	X	Sampled for PFAS in June 2024
MW007	X	X	Sampled for PFAS and VOC in June 2024
MW008	---	X	Sampled for PFAS in June 2024
MW025	X	X	Sampled for PFAS in June 2024
MW026R	X	---	New Proposed Well
MW036	---	X	Sampled for PFAS in June 2024
MW041	---	X	Sampled for PFAS and VOC in June 2024
MW042	X	X	Sampled for PFAS and VOC in June 2024
Intermediate Zone Monitoring Well			
MW009R	X	---	New Proposed Well
MW011	X	X	Sampled for PFAS in June 2024
MW012	X	X	Sampled for PFAS in June 2024
MW013	---	X	---
MW014R	X	---	New Proposed Well

Sample ID	Chlorinated VOCs (EPA Method 8260B)	PFAS (DEP SOP: LC-001-3)	Comment
MW018	X	---	Offsite
MW028	X	X	Sampled for PFAS and VOC in June 2024
MW032	X	X	---
MW033R	X	---	New Proposed Well
UNKMW001	---	X	Sampled for PFAS in June 2024
Deep Zone Monitoring Well			
MW020	---	X	---
MW021	X	---	Offsite
MW024	X	---	Offsite

WSP USA Inc.



Stephen J.R. Sider, PG, GISP
Lead Consultant, Geology



Matthew C. Crews, PE
Assistant Vice President, Environmental Engineer

SJRS/MCC/as

Attachments: Table 1 Well Construction Detail Summary
Table 2 Groundwater Elevation Summary
Table 3 Groundwater Analytical Summary (Chlorinated Volatile Organic Compounds)
Table 4 Groundwater Analytical Summary (Per- and Polyfluoroalkyl Substances)
Table 5 Geochemical and Natural Attenuation Parameters Summary

Figure 1 Site Location Map
Figure 2 Site Layout – Onsite
Figure 3 Site Layout - Offsite
Figure 4 Potentiometric Map of the Shallow Zone of the Surficial Aquifer (June 25, 2024)
Figure 5 Potentiometric Map of the Intermediate Zone of the Surficial Aquifer (June 25, 2024)
Figure 6 VOC Analytical Summary of the Shallow Zone of the Surficial Aquifer (June 2024)
Figure 7 VOC Analytical Summary of the Intermediate Zone of the Surficial Aquifer (June 2024)
Figure 8 VOC Analytical Summary of the Deep Zone of the Surficial (June 2024)
Figure 9 PFAS Analytical Results in Groundwater (June 2024)

Attachment 1 Field Documentation
Attachment 2 IDW Disposal Manifest
Attachment 3 Laboratory Analytical Reports

G:\Projects\DEP-Drycleaning\Projects\Fort Lauderdale\Hanners Cleaners\DC034B - Ann GW Mon (with PFAS)\Report\ST4\DC034B - Hanners Cleaners Ann GW Mon Rpt (ERIC_4221).docx

PROFESSIONAL CERTIFICATION

This report was prepared and reviewed in accordance with the Florida Administrative Code by or under the direct supervision of the registered Professional Geologist whose signature and affixed seal appear below. Our professional services have been performed using the degree of care and skill ordinarily exercised under similar circumstances by registered professionals practicing in the field of geology. All drawings, reports, tabular information, and other information contained herein have been prepared or approved by the undersigned professional geologist, or a subordinate employee under his direction, for inclusion in the public record within the State of Florida. This certification of work contained herein applies only to the original document and does not pertain to copies of this document which can be changed by the entity with whom such document(s) are filed. No other representation, expressed or implied, is made as to the professional advice in this report.

WSP USA Inc.

Stephen J.R. Sider, PG
Florida Professional Geologist No. 3200

10/16/2024
Date

STEPHEN JOSEPH ROY SIDER
LICENSE
No. 3200
STATE OF FLORIDA
PROFESSIONAL GEOLOGIST

REFERENCES

ABB Environmental Services, Inc., March 1992. *Phase II Screening Site Inspection Report*, Hanner's Cleaners, 209 West Atlantic Boulevard, Pompano Beach, Florida.

Metcalf & Eddy, Inc., August 1998. *Contamination Assessment Report*, Hanner's Cleaners, 209 West Atlantic Boulevard, Pompano Beach, Florida.

Metcalf & Eddy, Inc., October 2000. *Remedial Action Plan*, Hanner's Cleaners, 209 West Atlantic Boulevard, Pompano Beach, Florida.

Metcalf & Eddy, Inc., October 2000. *Chemical Oxidation Pilot Test Results*, Hanner's Cleaners, 209 West Atlantic Boulevard, Pompano Beach, Florida.

Metcalf & Eddy, Inc., April 2001. *Remedial Action Plan Chemical Oxidation for Groundwater*, Hanner's Cleaners, 209 West Atlantic Boulevard, Pompano Beach, Florida.

Metcalf & Eddy, Inc., May 2001. *Soil Vapor Extraction System Startup Report*, Hanner's Cleaners, 209 West Atlantic Boulevard, Pompano Beach, Florida.

Metcalf & Eddy, Inc., June 2002. *Soil Vapor Extraction System Operation & Maintenance Report (Year 1, Quarter 4: February 2002 to April 2002).* Hanner's Cleaners, 209 West Atlantic Boulevard, Pompano Beach, Florida.

Metcalf & Eddy, Inc., June 2004. *Source Area Saturated Soil Excavation Construction Report*. Hanner's Cleaners, 209 West Atlantic Boulevard, Pompano Beach, Florida.

Metcalf & Eddy, Inc., November 2007. *Remedial Action Status Report (Year 7, Quarter 3: October 2007 to December 2007).* Hanner's Cleaners, 209 West Atlantic Boulevard, Pompano Beach, Florida.

Metcalf & Eddy, Inc., May 2008. *Concrete Slab Removal Summary of Construction Activities*. Hanner's Cleaners, 209 West Atlantic Boulevard, Pompano Beach, Florida.

TABLES

TABLE 1
WELL CONSTRUCTION DETAIL SUMMARY

Hanners Cleaners
35 N. Dixie Highway, Pompano Beach, Broward County, Florida
DEP Facility Identification Number: ERIC_4221

Monitor Well Construction Details				
Well Number (Point ID)	Well Casing Diameter (inches)	Screened Interval (ft bgs)	TOC Elevation (NAVD88-Feet)	Well Status
MW001R2	0.75	5-15	9.03	OK
MW002	2	4-14	8.35	OK
MW003	2	5-15	-	Abandoned
MW004	2	4-14	7.87	Not Located - 6/24/24
MW005	2	5-15	9.01	OK
MW006	2	5-15	8.56	OK
MW007	2	5-15	8.88	OK
MW008	2	7-17	11.16	OK
MW009R	0.5	30-35	-	Abandoned
MW010	0.5	34-40	8.34	Destroyed - 6/24/24
MW011	0.5	34-40	7.99	OK
MW012	0.5	34-40	7.52	OK
MW013	0.5	34-40	9.34	Not Located - 1/31/2023
MW014	0.5	34-40	-	Destroyed - 6/24/24
MW015	0.5	34-40	-	Abandoned
MW016	0.5	33-39	7.26	OK
MW017	0.5	31-37	5.17	OK - Offsite
MW018	0.5	38-44	6.01	OK - Offsite
MW019	0.5	32-38	4.95	OK - Offsite
MW020	2	70-75	11.04	OK
MW021	2	60-65	8.38	OK - Offsite
MW022	2	80-85	9.61	Abandoned
MW023	2	73-78	7.27	OK - Offsite
MW024	2	70-75	6.01	OK - Offsite
MW025	0.5	14-20	8.89	OK
MW026	0.5	14-20	-	Abandoned
MW027	0.5	14-20	-	Abandoned
MW028	0.5	24-30	9.05	OK
MW029	2	75-80	-	Destroyed
MW030	2	95-100	5.32	OK - Offsite
MW031	2	75-80	-	Destroyed - Offsite
MW032	0.5	21-27	8.84	Not Located
MW033	0.5	32-38	-	Destroyed - 6/24/24
MW034	0.5	22-28	9.89	Destroyed - 6/24/24
MW035	0.75	15-20	9.44	Filled with dirt
MW036	0.75	15-20	9.12	OK
MW037	0.5	15-20	8.63	Filled with dirt
MW038	0.5	15-20	8.73	Not Located
MW039	2	55-60	8.83	Not Located
MW040	0.75	33-38	9.83	Destroyed - 6/24/24
MW041	1.0	5-15	8.06	OK - Local Survey 6/24/24
MW042	1.0	5-15	8.80	OK - Local Survey 6/24/24
UNKMW001	2.0	UNK-30		OK

Note:
bgs - below ground surface
TOC - top of casing
FDEP ROW - Florida Department of Environmental Protection Right-of-Way

TABLE 2
GROUNDWATER ELEVATION SUMMARY

Hanners Cleaners
35 N. Dixie Highway, Pompano Beach, Broward County, Florida
DEP Facility Identification Number: ERIC_4221

Well Number	MW001R2		MW002		MW003		MW004		MW005	
Diameter (in)	0.75		2		2		2		2	
Well Depth (ft)	15.00		14.00		15.00		14.00		15.00	
Screen Interval	5 to 15		4 to 14		5 to 15		4 to 14		5 to 15	
TOC Elevation	9.03		8.35		NS		7.87		9.01	
DATE	**ELEV**	**DTW**	**ELEV**	**DTW**	**ELEV**	**DTW**	**ELEV**	**DTW**	**ELEV**	**DTW**
2/1/2006	NA	NM	NA	NM	NA	NM	NA	NM	NM	NM
5/1/2006	2.49	6.54	NA	NM	NA	NM	NA	NM	2.50	6.51
6/1/2006	2.30	6.73	2.05	6.30	NA	6.18	2.28	5.59	NA	NM
10/1/2006	2.61	6.42	2.15	6.20	NA	5.89	2.56	5.31	2.64	6.37
2/1/2007	2.52	6.51	2.83	5.52	NA	NM	2.75	5.12	2.42	6.59
Year 6 Q4	1.95	7.08	2.08	6.27	NA	NM	2.00	5.87	1.97	7.04
Year 7 Q1	2.05	6.98	NA	NM	NA	NM	NA	NM	1.94	7.07
Year 7 Q2	2.90	6.13	NA	NM	NA	7.06	2.95	4.92	2.93	6.08
Year 7 Q3	4.07	4.96	3.85	4.50	NA	NM	4.14	3.73	4.05	4.96
NAM 9/2008	3.05	5.98	2.76	5.59	NA	NM	2.82	5.05	NA	NM
NAM 3-2009	1.85	7.18	NA	NM	NA	NM	NA	NM	NA	NM
NAM 1/2010	2.70	6.33	2.42	5.93	NA	NM	1.92	5.95	NA	NM
NAM 4/2011	2.02	7.01	1.73	6.62	NA	NM	NM	NM	1.99	7.02
NAM 8/2013	4.06	4.97	3.83	4.52	NA	NM	4.10	3.77	4.00	5.01
NAM 9/2015	2.60	6.43	4.40	3.95	NA	NM	2.52	5.35	2.53	6.48
NAM 8/2017	2.90	6.13	2.62	5.73	NA	NM	2.84	5.03	2.81	6.20
NAM 8/2018	2.50	6.53	2.21	6.14	NA	NM	2.31	5.56	2.42	6.59
1/31/2023	2.58	6.45	NM	NM	NA	NM	NA	NM	NA	NM
6/24/2024	4.25	4.78	3.01	5.34	NA	NM	NA	NM	3.24	5.77

TABLE 2
GROUNDWATER ELEVATION SUMMARY

Hanners Cleaners
35 N. Dixie Highway, Pompano Beach, Broward County, Florida
DEP Facility Identification Number: ERIC_4221

Well Number	MW006		MW007		MW008		MW009R		MW010	
Diameter (in)	2		2		2		0.5		0.5	
Well Depth (ft)	15.00		15.00		17.00		35.00		40.00	
Screen Interval	5 to 15		5 to 15		7 to 17		30 to 35		34 to 40	
TOC Elevation	8.56		8.88		11.16		NS		8.34	
DATE	**ELEV**	**DTW**	**ELEV**	**DTW**	**ELEV**	**DTW**	**ELEV**	**DTW**	**ELEV**	**DTW**
2/1/2006	NA	NM	NA	NM	NA	NM	NA	NM	NA	NM
5/1/2006	2.52	6.04	2.34	6.54	NA	NM	NA	NM	NA	NM
6/1/2006	2.29	6.27	2.21	6.67	2.26	8.90	NA	NM	2.26	6.08
10/1/2006	2.65	5.91	-3.06	6.32	2.56	8.60	NA	NM	2.61	5.73
2/1/2007	2.52	6.04	-3.17	6.43	4.50	6.66	NA	NM	2.51	5.83
Year 6 Q4	1.98	6.58	-3.74	7.00	NA	NM	NA	NM	1.92	6.42
Year 7 Q1	1.95	6.61	-3.76	7.02	NA	NM	NA	NM	NA	NM
Year 7 Q2	3.00	5.56	2.90	5.98	NA	NM	NA	NM	NA	NM
Year 7 Q3	4.10	4.46	3.95	4.93	4.08	7.08	NA	NM	3.93	4.41
NAM 9/2008	2.99	5.57	2.87	6.01	NA	NM	NA	NM	2.82	5.52
NAM 3-2009	1.83	6.73	1.79	7.09	NA	NM	NA	NM	NA	NM
NAM 1/2010	2.65	5.91	2.53	6.35	NA	NM	NA	NM	1.63	6.71
NAM 4/2011	1.99	6.57	1.91	6.97	1.96	9.20	NA	NM	NA	NM
NAM 8/2013	4.06	4.50	Not Located		4.06	7.10	NA	NM	3.74	4.60
NAM 9/2015	3.66	4.90	NA	NM	NA	NM	NA	NM	2.56	5.78
NAM 8/2017	2.69	5.87	NA	NM	NA	NM	NA	NM	2.94	5.40
NAM 8/2018	2.45	6.11	2.31	6.57	2.39	8.77	NA	NM	2.53	5.81
1/31/2023	Not Located		NA	NM	2.49	8.67	NA	NM	2.82	5.52
6/24/2024	4.27	4.29	3.13	5.75	3.25	7.91	NA	NM	Destroyed	

TABLE 2
GROUNDWATER ELEVATION SUMMARY

Hanners Cleaners
35 N. Dixie Highway, Pompano Beach, Broward County, Florida
DEP Facility Identification Number: ERIC_4221

Well Number	MW011		MW012		MW013		MW014		MW015	
Diameter (in)	0.5		0.5		0.5		0.5		0.5	
Well Depth (ft)	40.00		40.00		40.00		40.00		40.00	
Screen Interval	34 to 40		34 to 40		34 to 40		34 to 40		34 to 40	
TOC Elevation	7.99		7.52		9.34		NS		NS	
DATE	**ELEV**	**DTW**	**ELEV**	**DTW**	**ELEV**	**DTW**	**ELEV**	**DTW**	**ELEV**	**DTW**
2/1/2006	NA	NM	NA	NM	NA	NM		NM	NA	NM
5/1/2006	NA	NM	NA	NM	NA	NM	NA	NM	NA	NM
6/1/2006	2.18	5.81	2.35	5.17	2.26	7.08	NA	NM	NA	NM
10/1/2006	2.48	5.51	2.70	4.82	2.51	6.83	NA	NM	NA	NM
2/1/2007	2.56	5.43	2.82	4.70	2.57	6.77	NA	NM	NA	NM
Year 6 Q4	2.00	5.99	2.07	5.45	2.01	7.33	NA	NM	NA	NM
Year 7 Q1	NA	NM	NA	NM	NA	NM	NA	NM	NA	NM
Year 7 Q2	NA	NM	NA	NM	2.94	6.40	NA	NM	NA	NM
Year 7 Q3	3.89	4.10	4.19	3.33	4.15	5.19	NA	NM	NA	NM
NAM 9/2008	2.73	5.26	2.71	4.81	2.97	6.37	NA	NM	NA	NM
NAM 3-2009	NA	NM	NA	NM	NA	NM	NA	NM	NA	NM
NAM 1/2010	1.56	6.43	1.22	6.30	3.12	6.22	NA	NM	NA	NM
NAM 4/2011	1.87	6.12	1.03	6.49	1.96	7.38	NA	NM	NA	NM
NAM 8/2013	3.68	4.31	4.19	3.33	4.14	5.20	NA	NM	NA	NM
NAM 9/2015	NA	NM	2.50	5.02	2.46	6.88	NA	NM	NA	NM
NAM 8/2017	NA	NM	3.05	4.47	3.02	6.32	NA	NM	NA	NM
NAM 8/2018	NA	NM	2.74	4.78	2.60	6.74	NA	NM	NA	NM
1/31/2023	2.89	5.10	2.77	4.75	Not Located		NA	NM	NA	NM
6/24/2024	3.09	4.90	3.36	4.16	NA	NM	Destroyed		NA	NM

TABLE 2
GROUNDWATER ELEVATION SUMMARY

Hanners Cleaners
35 N. Dixie Highway, Pompano Beach, Broward County, Florida
DEP Facility Identification Number: ERIC_4221

Well Number	MW016		MW017		MW018		MW019		MW020	
Diameter (in)	0.5		0.5		0.5		0.5		2	
Well Depth (ft)	39.00		37.00		44.00		38.00		75.00	
Screen Interval	33 to 39		31 to 37		38 to 44		32 to 38		70 to 75	
TOC Elevation	7.20		5.17		6.01		4.95		11.04	
DATE	**ELEV**	**DTW**	**ELEV**	**DTW**	**ELEV**	**DTW**	**ELEV**	**DTW**	**ELEV**	**DTW**
2/1/2006	NA	NM	NA	NM	NA	NM	NA	NM	NA	NM
5/1/2006	NA	NM	NA	NM	NA	NM	NA	NM	NA	NM
6/1/2006	NA	NM	NA	NM	NA	NM	NA	NM	2.25	8.79
10/1/2006	NA	NM	NA	NM	NA	NM	NA	NM	NA	NM
2/1/2007	NA	NM	NA	NM	NA	NM	NA	NM	2.18	8.86
Year 6 Q4	NA	NM	NA	NM	NA	NM	NA	NM	2.02	9.02
Year 7 Q1	NA	NM	NA	NM	NA	NM	NA	NM	NA	NM
Year 7 Q2	NA	NM	NA	NM	NA	NM	NA	NM	2.94	8.10
Year 7 Q3	NA	NM	NA	NM	NA	NM	NA	NM	4.13	6.91
NAM 9/2008	NA	NM	NA	NM	NA	NM	NA	NM	3.09	7.95
NAM 3-2009	NA	NM	NA	NM	NA	NM	NA	NM	NA	NM
NAM 1/2010	2.36	4.84	NA	NM	1.89	4.12	NA	NM	2.31	8.73
NAM 4/2011	NA	NM	NA	NM	NA	NM	NA	NM	1.94	9.10
NAM 8/2013	NA	NM	NA	NM	NA	NM	NA	NM	4.14	6.90
NAM 9/2015	NA	NM	NA	NM	NA	NM	NA	NM	NA	NM
NAM 8/2017	NA	NM	NA	NM	NA	NM	NA	NM	NA	NM
NAM 8/2018	NA	NM	NA	NM	NA	NM	NA	NM	NA	NM
1/31/2023	NA	NM	NA	NM	NA	NM	NA	NM	NA	NM
6/24/2024	NA	NM	NA	NM	NA	NM	NA	NM	NA	NM

TABLE 2
GROUNDWATER ELEVATION SUMMARY

Hanners Cleaners
35 N. Dixie Highway, Pompano Beach, Broward County, Florida
DEP Facility Identification Number: ERIC_4221

Well Number	MW021		MW022		MW023		MW024		MW025	
Diameter (in)	2		2		2		2		0.5	
Well Depth (ft)	65.00		85.00		78.00		75.00		20.00	
Screen Interval	60 to 65		80 to 85		73 to 78		70 to 75		14 to 20	
TOC Elevation	8.38		9.61		7.27		6.01		8.89	
DATE	**ELEV**	**DTW**	**ELEV**	**DTW**	**ELEV**	**DTW**	**ELEV**	**DTW**	**ELEV**	**DTW**
2/1/2006	NA	NM	NA	NM	NA	NM	NA	NM	NA	NM
5/1/2006	NA	NM	NA	NM	NA	NM	NA	NM	NA	NM
6/1/2006	NA	NM	3.27	6.34	NA	NM	NA	NM	2.27	6.62
10/1/2006	NA	NM	3.06	6.55	NA	NM	NA	NM	NA	NM
2/1/2007	NA	NM	3.42	6.19	NA	NM	NA	NM	NA	NM
Year 6 Q4	NA	NM	NA	NM	NA	NM	NA	NM	NA	NM
Year 7 Q1	NA	NM	NA	NM	NA	NM	NA	NM	NA	NM
Year 7 Q2	NA	NM	NA	NM	NA	NM	NA	NM	2.88	6.01
Year 7 Q3	NA	NM	NA	NM	NA	NM	NA	NM	3.98	4.91
NAM 9/2008	NA	NM	NA	NM	NA	NM	NA	NM	3.26	5.63
NAM 3-2009	NA	NM	NA	NM	NA	NM	NA	NM	NA	NM
NAM 1/2010	NA	NM	NA	NM	2.17	5.10	1.79	4.22	2.86	6.03
NAM 4/2011	NA	NM	NA	NM	NA	NM	NA	NM	NA	NM
NAM 8/2013	NA	NM	NA	NM	NA	NM	NA	NM	NA	NM
NAM 9/2015	NA	NM	NA	NM	NA	NM	NA	NM	NA	NM
NAM 8/2017	NA	NM	NA	NM	NA	NM	NA	NM	NA	NM
NAM 8/2018	NA	NM	NA	NM	NA	NM	NA	NM	NA	NM
1/31/2023	NA	NM	NA	NM	NA	NM	NA	NM	NA	NM
6/24/2024	NA	NM	NA	NM	NA	NM	NA	NM	3.17	5.72

TABLE 2
GROUNDWATER ELEVATION SUMMARY

Hanners Cleaners
35 N. Dixie Highway, Pompano Beach, Broward County, Florida
DEP Facility Identification Number: ERIC_4221

Well Number	MW026		MW027		MW028		MW029		MW030	
Diameter (in)	0.5		0.5		0.5		2		2	
Well Depth (ft)	20.00		20.00		30.00		80.00		100.00	
Screen Interval	14 to 20		14 to 20		24 to 30		75 to 80		95 to 100	
TOC Elevation	NS		NS		9.05		NS		5.32	
DATE	**ELEV**	**DTW**	**ELEV**	**DTW**	**ELEV**	**DTW**	**ELEV**	**DTW**	**ELEV**	**DTW**
2/1/2006	NA	NM	NA	NM	NA	NM	NA	NM	NA	NM
5/1/2006	NA	NM	NA	NM	2.50	6.55	NA	NM	NA	NM
6/1/2006	NA	NM	NA	NM	NA	NM	NA	NM	NA	NM
10/1/2006	NA	NM	NA	NM	2.84	6.21	NA	NM	NA	NM
2/1/2007	NA	NM	NA	NM	2.54	6.51	NA	NM	NA	NM
Year 6 Q4	NA	NM	NA	NM	2.05	7.00	NA	NM	NA	NM
Year 7 Q1	NA	NM	NA	NM	2.05	7.00	NA	NM	NA	NM
Year 7 Q2	NA	NM	NA	NM	NA	NM	NA	NM	NA	NM
Year 7 Q3	NA	NM	NA	NM	4.03	5.02	NA	NM	NA	NM
NAM 9/2008	NA	NM	NA	NM	3.04	6.01	NA	NM	NA	NM
NAM 3-2009	NA	NM	NA	NM	2.20	6.85	NA	NM	NA	NM
NAM 1/2010	NA	NM	NA	NM	2.99	6.06	NA	NM	0.48	4.84
NAM 4/2011	NA	NM	NA	NM	1.99	7.06	NA	NM	NA	NM
NAM 8/2013	NA	NM	NA	NM	4.00	5.05	NA	NM	NA	NM
NAM 9/2015	NA	NM	NA	NM	2.55	6.50	NA	NM	NA	NM
NAM 8/2017	NA	NM	NA	NM	3.00	6.05	NA	NM	NA	NM
NAM 8/2018	NA	NM	NA	NM	2.65	6.40	NA	NM	NA	NM
1/31/2023	NA	NM	NA	NM	NA	NM	NA	NM	NA	NM
6/24/2024	NA	NM	NA	NM	3.27	5.78	NA	NM	NA	NM

TABLE 2
GROUNDWATER ELEVATION SUMMARY

Hanners Cleaners
35 N. Dixie Highway, Pompano Beach, Broward County, Florida
DEP Facility Identification Number: ERIC_4221

Well Number	MW031		MW032		MW033		MW034		MW035	
Diameter (in)	2		0.5		0.5		0.5		0.75	
Well Depth (ft)	80.00		27.00		38.00		28.00		20.00	
Screen Interval	75 to 80		21 to 27		32 to 38		22 to 28		15 to 20	
TOC Elevation	NS		8.84		NS		9.89		9.44	
DATE	**ELEV**	**DTW**	**ELEV**	**DTW**	**ELEV**	**DTW**	**ELEV**	**DTW**	**ELEV**	**DTW**
2/1/2006	NA	NM	NA	NM	NA	NM	NA	NM	NA	NM
5/1/2006	NA	NM	2.48	6.36	NA	NM	2.40	7.49	2.48	6.96
6/1/2006	NA	NM	2.26	6.58	NA	NM	2.21	7.68	2.29	7.15
10/1/2006	NA	NM	2.50	6.34	NA	NM	2.51	7.38	2.62	6.82
2/1/2007	NA	NM	2.49	6.35	NA	NM	2.46	7.43	2.52	6.92
Year 6 Q4	NA	NM	1.93	6.91	NA	NM	1.91	7.98	1.98	7.46
Year 7 Q1	NA	NM	1.92	6.92	NA	NM	2.00	7.89	1.92	7.52
Year 7 Q2	NA	NM	2.88	5.96	NA	NM	2.83	7.06	2.93	6.51
Year 7 Q3	NA	NM	4.01	4.83	NA	NM	3.93	5.96	4.02	5.42
NAM 9/2008	NA	NM	2.97	5.87	NA	NM	2.97	6.92	3.08	6.36
NAM 3-2009	NA	NM	NA	NM	NA	NM	2.89	7.00	NA	NM
NAM 1/2010	NA	NM	2.95	5.89	NA	NM	3.09	6.80	3.04	6.40
NAM 4/2011	NA	NM	1.99	6.85	NA	NM	2.48	7.41	NA	NM
NAM 8/2013	NA	NM	Not Located		NA	NM	Not Located		Not Located	
NAM 9/2015	NA	NM	NA	NM	NA	NM	NA	NM	NA	NM
NAM 8/2017	NA	NM	NA	NM	NA	NM	NA	NM	NA	NM
NAM 8/2018	NA	NM	NA	NM	NA	NM	NA	NM	NA	NM
1/31/2023	NA	NM	NA	NM	NA	NM	NA	NM	NA	NM
6/24/2024	NA	NM	NA	NM	Destroyed		Destroyed		NA	NM

TABLE 2
GROUNDWATER ELEVATION SUMMARY

Hanners Cleaners
35 N. Dixie Highway, Pompano Beach, Broward County, Florida
DEP Facility Identification Number: ERIC_4221

Well Number	MW036		MW037		MW038		MW039		MW040	
Diameter (in)	0.75		0.5		0.5		2		0.75	
Well Depth (ft)	20.00		20.00		20.00		60.00		38.00	
Screen Interval	15 to 20		15 to 20		15 to 20		55 to 60		33 to 38	
TOC Elevation	9.12		8.63		8.73		8.83		9.83	
DATE	**ELEV**	**DTW**	**ELEV**	**DTW**	**ELEV**	**DTW**	**ELEV**	**DTW**	**ELEV**	**DTW**
2/1/2006	NA	NM	NA	NM	NA	NM	NA	NM	NA	NM
5/1/2006	2.16	6.96	2.53	6.10	2.18	6.55	2.49	6.34	NA	NM
6/1/2006	2.28	6.84	2.33	6.30	2.31	6.42	2.28	6.55	2.28	7.55
10/1/2006	2.60	6.52	2.63	6.00	2.71	6.02	2.61	6.22	3.61	6.22
2/1/2007	2.50	6.62	2.54	6.09	2.53	6.20	NA	NM	NA	NM
Year 6 Q4	1.97	7.15	1.99	6.64	1.98	6.75	1.46	7.37	1.95	7.88
Year 7 Q1	1.91	7.21	1.97	6.66	1.94	6.79	NA	NM	1.92	7.91
Year 7 Q2	2.91	6.21	2.95	5.68	2.94	5.79	2.91	5.92	2.88	6.95
Year 7 Q3	4.02	5.10	4.06	4.57	4.04	4.69	4.01	4.82	3.98	5.85
NAM 9/2008	3.06	6.06	3.05	5.58	2.97	5.76	2.90	5.93	2.91	6.92
NAM 3-2009	2.59	6.53	NA	NM	NA	NM	NA	NM	1.84	7.99
NAM 1/2010	2.72	6.40	2.49	6.14	2.53	6.20	2.63	6.20	3.22	6.61
NAM 4/2011	2.01	7.11	NA	NM	NA	NM	NA	NM	2.59	7.24
NAM 8/2013	4.02	5.10	Not Located		3.74	4.99	3.81	5.02	3.95	5.88
NAM 9/2015	NA	NM	NA	NM	NA	NM	NA	NM	2.58	7.25
NAM 8/2017	NA	NM	NA	NM	NA	NM	NA	NM	3.04	6.79
NAM 8/2018	NA	NM	NA	NM	NA	NM	NA	NM	2.64	7.19
1/31/2023	NA	NM	NA	NM	NA	NM	NA	NM	3.13	6.70
6/24/2024	3.33	5.79	NA	NM	NA	NM	NA	NM	Destroyed	

TABLE 2
GROUNDWATER ELEVATION SUMMARY

Hanners Cleaners
35 N. Dixie Highway, Pompano Beach, Broward County, Florida
DEP Facility Identification Number: ERIC_4221

Well Number	MW041		MW042		UNKMW001					
Diameter (in)	1		1		1					
Well Depth (ft)	15.00		15.00		30.00					
Screen Interval	5 to 15		5 to 15		UNK					
TOC Elevation	8.06		8.80		NS					
DATE	**ELEV**	**DTW**	**ELEV**	**DTW**	**ELEV**	**DTW**				
2/1/2006	NA	NM	NA	NM	NA	NM				
5/1/2006	NA	NM	NA	NM	NA	NM				
6/1/2006	NA	NM	NA	NM	NA	NM				
10/1/2006	NA	NM	NA	NM	NA	NM				
2/1/2007	NA	NM	NA	NM	NA	NM				
Year 6 Q4	NA	NM	NA	NM	NA	NM				
Year 7 Q1	NA	NM	NA	NM	NA	NM				
Year 7 Q2	NA	NM	NA	NM	NA	NM				
Year 7 Q3	NA	NM	NA	NM	NA	NM				
NAM 9/2008	NA	NM	NA	NM	NA	NM				
NAM 3-2009	NA	NM	NA	NM	NA	NM				
NAM 1/2010	NA	NM	NA	NM	NA	NM				
NAM 4/2011	NA	NM	NA	NM	NA	NM				
NAM 8/2013	NA	NM	NA	NM	NA	NM				
NAM 9/2015	NA	NM	NA	NM	NA	NM				
NAM 8/2017	NA	NM	NA	NM	NA	NM				
NAM 8/2018	NA	NM	NA	NM	NA	NM				
1/31/2023	2.38	5.68	2.38	6.42	NA	NM				
6/24/2024	3.13	4.93	3.16	5.64	NA	5.97				

Notes:

in. - inches
ft - feet
DTW - Depth to Water (feet)
NS - Not Surveyed
NAVD 88 - North American Vertical Datum of 1988.
NM - Not Measured
NA - Not Available
UNK- Unknown

TABLE 3
GROUNDWATER ANALYTICAL SUMMARY
(CHLORINATED VOLATILE ORGANIC COMPOUNDS)

Hanners Cleaners
35 N. Dixie Highway, Pompano Beach, Broward County, Florida
DEP Facility Identification Number: ERIC_4221

Well ID	Date Sampled	PCE (µg/L)	TCE (µg/L)	cis 1,2-DCE (µg/L)	trans 1,2-DCE (µg/L)	Vinyl Chloride (µg/L)
GCTL		**3**	**3**	**70**	**100**	**1**
NADC		**300**	**300**	**700**	**1,000**	**100**
MW001R	07/23/97	100 U	100 U	**7,130**	100 U	**11,800**
	06/19/00	**9,540**	**5,030**	**82,700**	**271**	**2,570**
	08/01/00	**4,310**	**2,920**	**44,700**	**198**	1 U
	09/12/00	**728**	**214**	**16,400**	**147**	**956**
	06/05/01	1 U	**85.9**	**2,680**	29.8	**2,850**
	08/09/01	**110**	**62.6**	**1,370**	12.5	84.4
	01/21/02	**456**	**540**	**17,300**	**228**	**695**
	07/12/02	**657**	**308**	**1,910**	27.2	78.3
	11/11/02	**553**	**329**	**19,500**	**289**	**8,590**
	12/09/03	**645**	**406**	**17,500**	**104**	**7,870**
	06/28/04	3	1	**5,550**	15	**412**
	10/15/04	1	1 U	9	1 U	1 U
	04/06/05	1 U	1 U	1 U	1 U	**14.2**
MW001R2	11/03/05	1 U	1 U	10.9	1 U	1 U
	05/06/06	1 U	1 U	1 U	1 U	1 U
	09/13/06	1 U	1 U	3.03	1 U	**7.73**
	02/07/07	1 U	1 U	1 U	1 U	0.63 I
	03/30/07	1 U	1 U	2 U	1 U	1 U
	05/09/07	2 U	2 U	2 U	1 U	**8.22**
	08/17/07	1 U	1 U	1 U	1 U	**11**
	10/31/07	1 U	1 U	1 U	1 U	1 U
	09/05/08	1.1	1 U	1 U	1 U	1.4*
	03/07/09	1 U	1 U	1 U	1 U	1 U
	01/25/10	1.1	0.26 U	54	0.25 U	**300**
	04/07/11	0.20 U	0.26 U	1.1	0.25 U	**12**
	08/01/13	0.19 U	0.19 I	7.4	0.26 U	**39**
	09/16/15	0.50 U	0.61 U	0.65 U	0.67 U	0.71 U
	08/22/17	0.50 U	0.61 U	3.4	0.67 U	**26**
	08/22/17	0.50 U	0.61 U	2.4	0.67 U	**16**
	08/29/18	0.50 U	0.61 U	18	0.39 U	**99**
	08/29/18	0.50 U	0.61 U	19	0.39 U	**66**
	01/31/23	0.25 U	0.25 U	1.4 I	0.50 U	**59**
	06/26/24	1.0	0.25 U	4.2	0.50 U	**43**

TABLE 3
GROUNDWATER ANALYTICAL SUMMARY
(CHLORINATED VOLATILE ORGANIC COMPOUNDS)

Hanners Cleaners
35 N. Dixie Highway, Pompano Beach, Broward County, Florida
DEP Facility Identification Number: ERIC_4221

Well ID	Date Sampled	PCE (µg/L)	TCE (µg/L)	cis 1,2-DCE (µg/L)	trans 1,2-DCE (µg/L)	Vinyl Chloride (µg/L)
GCTL		**3**	**3**	**70**	**100**	**1**
NADC		**300**	**300**	**700**	**1,000**	**100**
MW002	07/23/97	**160**	**10.8**	17.9	1 U	**1.8**
	11/03/05	1 U	1 U	1 U	1 U	1 U
	08/01/13	0.19 U	0.16 U	0.21 U	0.26 U	0.22 U
	09/16/15	0.50 U	0.61 U	0.65 U	0.67 U	0.71 U
	08/22/17	0.50 U	0.61 U	0.65 U	0.67 U	0.26 U
	08/29/18	0.50 U	0.61 U	0.83I	0.39 U	0.26 U
	06/25/24	0.25 U	0.25 U	0.50 U	0.50 U	0.25 U
MW003	07/23/97	**6**	1 U	7.8	1 U	1 U
MW004	07/23/97	**30.3**	1.1	1 U	1 U	1 U
MW005	07/23/97	**105**	**45**	**275**	1 U	**33.7**
	11/03/05	2.05	1 U	1 U	1 U	1 U
	05/06/06	1 U	1 U	1 U	1 U	0.05 U
	09/13/06	1 U	1 U	1.11	1 U	1 U
	02/07/07	1 U	1 U	2.23	1 U	1.41*
	03/31/07	1 U	1 U	2.08	1 U	**1.94**
	05/10/07	2 U	2 U	4.07	1 U	**5.42**
	08/16/07	1.2	1 U	1.7	1 U	**1.9**
MW006	07/23/97	**130**	**6.9**	28	1 U	1 U
	11/03/05	3.73	1 U	3.6	1 U	1 U
	05/06/06	1 U	1 U	1 U	1 U	0.5 U
	09/13/06	1 U	1 U	4.32	1 U	1 U
	02/07/07	0.620 I	1 U	2.86	1 U	1 U
	03/30/07	1 U	1 U	3.71	1 U	0.980 I
	05/09/07	2 U	2 U	4.62	1 U	2.15
	08/17/07	1.8	1 U	3.7	1 U	1 U
	10/31/07	**3**	1.0	2.9	1 U	1 U
	09/05/08	**3.5**	1 U	2.4	1 U	1 U
	03/07/09	1 U	1 U	0.69 I	1 U	1 U
	01/25/10	0.92 I	0.23 U	1.0	0.25 U	0.29 U
	04/07/11	0.20 U	0.26 U	0.99 I	0.25 U	0.29 U

TABLE 3
GROUNDWATER ANALYTICAL SUMMARY
(CHLORINATED VOLATILE ORGANIC COMPOUNDS)

Hanners Cleaners
35 N. Dixie Highway, Pompano Beach, Broward County, Florida
DEP Facility Identification Number: ERIC_4221

Well ID	Date Sampled	PCE (µg/L)	TCE (µg/L)	cis 1,2-DCE (µg/L)	trans 1,2-DCE (µg/L)	Vinyl Chloride (µg/L)
GCTL		**3**	**3**	**70**	**100**	**1**
NADC		**300**	**300**	**700**	**1,000**	**100**
MW007	07/23/97	**265**	**10.9**	21.9	1 U	**2.2**
	06/19/00	**23.9**	**4.67**	9.21	1 U	1 U
	08/01/00	**145**	**29.4**	57.6	1.42	**73.6**
	09/12/00	**120**	**26.2**	**257**	6.75	**196**
	06/05/01	**52.2**	**8.74**	**99.7**	1 U	**50.2**
	08/09/01	**22.1**	**5.13**	**93.1**	1.11	**68.8**
	01/22/02	**10.7**	**12.7**	**3,820**	**107**	**45.4**
	07/12/02	2.83	1.7	**2,170**	37.7	**15.7**
	11/11/02	1 U	1 U	**539**	27.9	**926**
	12/09/03	1	1 U	2	1 U	**10**
	11/03/05	**3.46**	1 U	1 U	1 U	**3.28**
	05/06/06	1 U	1 U	1 U	1 U	**18.6**
	09/13/06	1 U	1 U	1.38	1 U	**4.72**
	02/07/07	1 U	1 U	1 U	1 U	**2.55**
	03/31/07	1 U	1 U	0.680 I	1 U	**2.18**
	05/10/07	2 U	2 U	2 U	1 U	**2.67**
	08/16/07	1 U	1 U	1.8	1 U	**1.8**
	10/30/07	1 U	1 U	1 U	1 U	1 U
	09/05/08	1 U	1 U	1 U	1 U	1 U
	03/07/09	1 U	1 U	0.52 I	1 U	0.99 I
	01/25/10	0.20 U	0.26 U	0.46 I	0.25 U	**1.8**
	04/07/11	0.20 U	0.26 U	0.22 U	0.25 U	0.29 U
	06/26/24	0.25 U	0.25 U	1.5 I	0.50 U	**2.1**
MW008	07/23/97	1 U	1 U	1 U	1 U	1 U
MW009	07/23/97	20 U	20 U	**2,980**	20 U	**1,490**
	06/19/00	1 U	1 U	**299**	13.8	**113**
	08/01/00	1 U	1 U	**416**	5.32	**510**
	09/12/00	**33.2**	**7.46**	**863**	13.6	**183**
	06/05/01	**4.43**	1 U	**91.6**	1 U	**25**
	08/09/01	**6.91**	1.63	54.5	1 U	**7.92**
	01/21/02	1 U	1 U	49.5	1 U	**5.44**
	07/11/02	10 U	10 U	10 U	10 U	10 U
	11/11/02	1 U	1.47	**221**	5.31	1 U

TABLE 3
GROUNDWATER ANALYTICAL SUMMARY
(CHLORINATED VOLATILE ORGANIC COMPOUNDS)

Hanners Cleaners
35 N. Dixie Highway, Pompano Beach, Broward County, Florida
DEP Facility Identification Number: ERIC_4221

Well ID	Date Sampled	PCE (µg/L)	TCE (µg/L)	cis 1,2-DCE (µg/L)	trans 1,2-DCE (µg/L)	Vinyl Chloride (µg/L)
GCTL		**3**	**3**	**70**	**100**	**1**
NADC		**300**	**300**	**700**	**1,000**	**100**
MW010	08/22/97	1 U	1 U	1 U	1 U	1 U
MW011	08/22/97	1 U	**10.5**	1 U	1 U	1 U
	12/05/97	1 U	1 U	1 U	1 U	1 U
MW012	08/22/97	1 U	**17.8**	1 U	1 U	1 U
	12/05/97	1 U	1 U	1 U	1 U	1 U
MW013	08/22/97	1 U	10	1 U	1 U	1 U
	12/05/97	1 U	1 U	1.8	1 U	1 U
MW014	08/22/97	1 U	2.5	**170**	1.6	**44.9**
MW015	08/22/97	1 U	1 U	1 U	1 U	1 U
MW016	08/22/97	1 U	2.7	1 U	1 U	1 U
	01/26/10	0.20 U	0.26 U	0.22 U	0.25 U	0.29 U
MW017	08/22/97	1 U	1 U	1 U	1 U	1 U
MW018	08/22/97	1 U	1 U	1.7	1 U	**2.7**
	08/09/01	1 U	1 U	2.73	1 U	**2.12**
	01/26/10	0.20 U	0.26 U	0.22 U	0.25 U	0.29 U
MW019	08/22/97	1 U	1 U	1 U	1 U	1 U
MW020	10/13/97	1 U	1 U	1 U	1 U	1 U
MW021	10/13/97	1 U	1 U	1 U	1 U	**3.2**
MW022	12/05/97	1 U	1 U	1 U	1 U	1 U
MW023	12/05/97	1 U	1 U	1 U	1 U	1 U
	10/13/97	1 U	1 U	1 U	1 U	1 U
	01/26/10	0.39 I	0.26 U	0.22 U	0.25 U	0.29 U
MW024	12/05/97	1 U	1 U	1 U	39.5	**13.4**
	08/09/01	1 U	1 U	3.83	1 U	**2.65**
	01/26/10	0.39 I	0.26 U	0.63 I	0.25 U	0.29 U

TABLE 3
GROUNDWATER ANALYTICAL SUMMARY
(CHLORINATED VOLATILE ORGANIC COMPOUNDS)

Hanners Cleaners
35 N. Dixie Highway, Pompano Beach, Broward County, Florida
DEP Facility Identification Number: ERIC_4221

Well ID	Date Sampled	PCE (µg/L)	TCE (µg/L)	cis 1,2-DCE (µg/L)	trans 1,2-DCE (µg/L)	Vinyl Chloride (µg/L)
GCTL		**3**	**3**	**70**	**100**	**1**
NADC		**300**	**300**	**700**	**1,000**	**100**
MW025	06/19/00	1 U	1 U	25.2	1 U	1 U
	08/01/00	1 U	1 U	25.9	1 U	1 U
	09/12/00	2.19	1 U	24.9	1 U	**7.48**
	06/05/01	**4.57**	1 U	32	1 U	**117**
	08/10/01	1 U	1 U	7.41	1 U	**4.53**
	01/21/02	1 U	1 U	**2,100**	29.3	1 U
	07/11/02	1 U	1 U	**166**	3.96	1 U
	11/11/02	2.49	1.14	**307**	8.09	**2.03**
	12/09/03	1 U	1 U	5	1 U	**2**
	11/03/05	1 U	1 U	1 U	1 U	1 U
MW026	06/19/00	**9,830**	**3,990**	**73,700**	**1,500**	**10,200**
	08/01/00	**3.37**	**1,040**	**37,400**	**210**	1 U
	09/12/00	**172**	**85.3**	**15,600**	**120**	**13,300**
	06/05/01	**4,720**	**1,970**	**17,100**	**183**	**4,640**
	08/09/01	**716**	**230**	**13,900**	**250**	**5,380**
	01/21/02	1 U	1 U	**2,400**	31.3	**225**
	07/11/02	**14.2**	**14.1**	**957**	13.6	**16.7**
	11/11/02	**10.4**	**22.2**	**7,930**	**120**	**669**
	12/09/03	1 U	1 U	**18,400**	**495**	**7,560**
MW027	06/19/00	1 U	1 U	**529**	4.13	1 U
	08/01/00	**39.3**	**11.4**	**208**	2.19	**45.6**
	09/12/00	**17.7**	**3.62**	**332**	5.67	**73.5**
	06/05/01	**24.2**	**3.22**	**121**	1.65	**172**
	08/10/01	1 U	1 U	**121**	1.32	**6.54**
	01/21/02	1 U	1 U	37.2	1 U	1 U
	07/11/02	1 U	1 U	10.1	1 U	1 U
	11/11/02	1 U	1 U	5.55	1 U	1 U
	11/03/05	1 U	1 U	14.8	1 U	1 U

TABLE 3
GROUNDWATER ANALYTICAL SUMMARY
(CHLORINATED VOLATILE ORGANIC COMPOUNDS)

Hanners Cleaners
35 N. Dixie Highway, Pompano Beach, Broward County, Florida
DEP Facility Identification Number: ERIC_4221

Well ID	Date Sampled	PCE (µg/L)	TCE (µg/L)	cis 1,2-DCE (µg/L)	trans 1,2-DCE (µg/L)	Vinyl Chloride (µg/L)
GCTL		**3**	**3**	**70**	**100**	**1**
NADC		**300**	**300**	**700**	**1,000**	**100**
MW028	06/19/00	100 U	100 U	**52,100**	**401**	100 U
	08/01/00	1 U	1.35	**32,030**	**296**	**31,800**
	09/12/00	**13.8**	2.29	**35,900**	**333**	1 U
	06/05/01	20	**3.16**	**12,600**	**139**	**3,120**
	08/09/01	**5.4**	1 U	**4,170**	48.5	**3,720**
	01/21/02	1 U	1 U	**77.7**	1.92	**199**
	07/11/02	10 U	10 U	**714**	10.8	**19.5**
	11/11/02	1 U	1 U	**194**	2.54	**539**
	12/09/03	1 U	1 U	**8,000**	**383**	**5,510**
	10/15/04	1 U	1 U	6	1 U	**63**
	04/06/05	1 U	1 U	1 U	1 U	**10.4**
	05/06/06	1 U	1 U	1 U	1 U	**12.1**
	09/13/06	1 U	1 U	1 U	1 U	**2.33**
	02/07/07	1 U	1 U	1 U	1 U	**1.68**
	03/31/07	1 U	1 U	2 U	1 U	1.29*
	05/10/07	2 U	2 U	2 U	1 U	**3.01**
	08/16/07	1 U	1 U	1 U	1 U	**1 U**
	10/31/07	1 U	1 U	1 U	1 U	1.5
	09/05/08	1 U	1 U	1 U	1 U	1 U
	03/07/09	1 U	1 U	1 U	1 U	1 U
	01/25/10	0.40 U	0.52 U	5.9	0.50 U	**100**
	04/07/11	0.20 U	0.26 U	0.22 U	0.25 U	0.29 U
	08/01/13	0.19 U	0.16 U	0.21 U	0.26 U	**1.6**
	09/16/15	0.50 U	0.61 U	1.4	0.67 U	**10**
	08/22/17	0.50 U	0.61 U	0.65 U	0.67 U	0.96I
	08/29/18	0.50 U	0.61 U	0.78I	0.39 U	0.26 U
	01/31/23	0.25 U	0.25 U	0.50 U	0.50 U	**1.6**
	06/26/24	0.25 U	0.25 U	64	0.50 U	**26**
MW029	08/09/01	1 U	1 U	1 U	1 U	1 U
MW030	08/09/01	1 U	1 U	1 U	1 U	1 U
	01/26/10	0.20 U	0.26 U	0.22 U	0.25 U	0.29 U
MW031	08/09/01	1 U	1 U	1 U	1 U	1 U

TABLE 3
GROUNDWATER ANALYTICAL SUMMARY
(CHLORINATED VOLATILE ORGANIC COMPOUNDS)

Hanners Cleaners
35 N. Dixie Highway, Pompano Beach, Broward County, Florida
DEP Facility Identification Number: ERIC_4221

Well ID	Date Sampled	PCE (µg/L)	TCE (µg/L)	cis 1,2-DCE (µg/L)	trans 1,2-DCE (µg/L)	Vinyl Chloride (µg/L)
GCTL		**3**	**3**	**70**	**100**	**1**
NADC		**300**	**300**	**700**	**1,000**	**100**
MW032	06/19/00	2.76	1 U	**2,320**	44	**1,360**
	08/01/00	1 U	1 U	**1,880**	18.6	**529**
	09/12/00	2.95	1 U	**1,821**	1 U	**54.9**
	06/05/01	**14.1**	1.65	**681**	8.9	**237**
	08/10/01	1 U	1 U	**3,510**	47.7	**83.4**
	01/21/02	1 U	1 U	**1,600**	30.6	1 U
	07/11/02	1 U	1 U	**2,190**	50.7	**23.7**
	11/11/02	1 U	1 U	23.3	1 U	**20.5**
	12/09/03	1 U	1 U	65	1	**18**
	04/11/05	2 U	2 U	**134**	2 U	**150**
	11/03/05	1 U	1 U	1 U	1 U	**24.6**
	05/06/06	1 U	1 U	3.39	1 U	**6.34**
	09/13/06	1 U	1 U	1 U	1 U	**3.67**
	02/07/07	1 U	1 U	0.560 I	1 U	**2.34**
	03/31/07	1 U	1 U	2 U	1 U	**1.96**
	05/10/07	2 U	2 U	2 U	1 U	**2.89**
	08/16/07	1 U	1 U	0.96	1 U	**2.2**
MW033	06/19/00	10 U	10 U	**335**	10 U	10 U
	08/01/00	1 U	1 U	**1,110**	2.78	**420**
	09/12/00	1 U	1 U	**466**	1 U	1 U
	06/05/01	**3.7**	1 U	**872**	4.03	**114**
	08/10/01	1 U	1 U	**300**	1.43	**100**
	01/21/02	1 U	1 U	34.6	1 U	**202**
	07/11/02	1 U	1 U	**92.2**	1 U	**168**
	11/11/02	1 U	1 U	53.1	1 U	1 U
	12/09/03	1 U	1 U	1 U	1 U	**6**

TABLE 3
GROUNDWATER ANALYTICAL SUMMARY
(CHLORINATED VOLATILE ORGANIC COMPOUNDS)

Hanners Cleaners
35 N. Dixie Highway, Pompano Beach, Broward County, Florida
DEP Facility Identification Number: ERIC_4221

Well ID	Date Sampled	PCE (µg/L)	TCE (µg/L)	cis 1,2-DCE (µg/L)	trans 1,2-DCE (µg/L)	Vinyl Chloride (µg/L)
GCTL		**3**	**3**	**70**	**100**	**1**
NADC		**300**	**300**	**700**	**1,000**	**100**
MW034	06/19/00	1 U	1 U	72	1 U	1.07*
	08/01/00	1 U	1 U	**72.5**	1 U	**3.91**
	09/12/00	1 U	1 U	**96.5**	1 U	1 U
	06/05/01	**3.79**	1 U	68.5	1 U	**68.4**
	08/10/01	1 U	1 U	**124**	1.77	**13.8**
	01/21/02	1 U	1 U	**1,340**	12	**6.96**
	07/11/02	1 U	1 U	**429**	3.21	1 U
	11/11/02	1 U	1.13	**4,050**	77.3	**16.3**
	12/09/03	1 U	1 U	**79**	4	**9**
	04/05/05	1 U	1 U	19.8	1 U	**16.8**
	11/03/05	1 U	1 U	1.9	1 U	**3.84**
	05/06/06	1 U	1 U	1 U	1 U	1 U
	09/13/06	1 U	1 U	1.39	1 U	0.94
	02/07/07	1 U	1 U	1.01	1 U	**2.45**
	03/31/07	1 U	1 U	0.680 I	1 U	**2.05**
	05/10/07	2 U	2 U	2 U	1 U	**4.67**
	08/17/07	1 U	1 U	0.79	1 U	**7.3**
	10/30/07	1 U	1 U	1 U	1 U	**4.1**
	09/05/08	1 U	1 U	4.6	1 U	**2.0**
	03/07/09	1 U	1 U	1.05	1 U	**2.12**
	01/25/10	0.20 U	0.26 U	0.22 U	0.25 U	0.29 U
	04/07/11	0.20 U	0.26 U	0.22 U	0.25 U	0.29 U
MW035	06/28/04	1 U	1 U	28	1 U	**3**
	04/05/05	1 U	1 U	2.94	1 U	**5.96**
	11/03/05	1 U	1 U	2.22	1 U	**3.19**
	05/06/06	1 U	1 U	1 U	1 U	**5.1**
	09/13/06	1 U	1 U	4.31	1 U	**4.63**
	02/07/07	1 U	1 U	3.00	1 U	**3.36**
	03/31/07	1 U	1 U	3.26	1 U	**3.54**
	05/10/07	2 U	2 U	5.44	1 U	**7.22**
	08/16/07	1 U	1 U	3.4	1 U	**9.7**

TABLE 3
GROUNDWATER ANALYTICAL SUMMARY
(CHLORINATED VOLATILE ORGANIC COMPOUNDS)

Hanners Cleaners
35 N. Dixie Highway, Pompano Beach, Broward County, Florida
DEP Facility Identification Number: ERIC_4221

Well ID	Date Sampled	PCE (µg/L)	TCE (µg/L)	cis 1,2-DCE (µg/L)	trans 1,2-DCE (µg/L)	Vinyl Chloride (µg/L)
GCTL		**3**	**3**	**70**	**100**	**1**
NADC		**300**	**300**	**700**	**1,000**	**100**
MW036	06/28/04	1 U	1 U	10	1 U	**4**
	04/05/05	1 U	1 U	2.43	1 U	**3**
	05/06/06	1 U	1 U	1 U	1 U	1 U
	09/13/06	1 U	1 U	1.31	1 U	**1.69**
	02/07/07	1 U	1 U	3.34	1 U	**5.27**
	03/31/07	1 U	1 U	1.57 I	1 U	**2.21**
	05/10/07	2 U	2 U	2 U	1 U	**9.44**
	08/16/07	1 U	1 U	0.37	1 U	**2.7**
	10/30/07	1 U	1 U	2.00	1 U	**2.1**
	09/05/08	1 U	1 U	1.30	1 U	**2.7**
	03/07/09	1 U	1 U	0.9 I	1 U	0.94 I
	01/25/10	0.20 U	0.26 U	0.22 U	0.25 U	0.29 U
	04/07/11	0.20 U	0.26 U	0.22 U	0.25 U	0.29 U
MW037	08/23/04	1 U	1 U	1 U	1 U	**21**
	10/15/04	1 U	1 U	1 U	1 U	1 U
	04/06/05	1 U	1 U	1 U	1 U	1 U
	11/04/05	1 U	1 U	1 U	1 U	2.02
	05/06/06	1 U	1 U	1 U	1 U	1 U
	09/13/06	1 U	1 U	1 U	1 U	1 U
	02/07/07	1 U	1 U	1 U	1 U	1 U
	03/30/07	1 U	1 U	2 U	1 U	0.670 I
	05/09/07	2 U	2 U	2 U	1 U	1 U
	08/16/07	1 U	1 U	1 U	1 U	0.7
MW038	08/23/04	1 U	1 U	5	1 U	**53**
	10/15/04	1 U	1 U	1 U	1 U	1 U
	04/05/05	1 U	1 U	1 U	1 U	1 U
	05/06/06	1 U	1 U	1 U	1 U	**3.13**
	09/13/06	1 U	1 U	1 U	1 U	1 U
	02/07/07	1 U	1 U	1 U	1 U	1 U
	03/31/07	1 U	1 U	2 U	1 U	1 U
	05/09/07	2 U	2 U	2 U	1 U	1 U
	08/16/07	1 U	1 U	1 U	1 U	1 U

TABLE 3
GROUNDWATER ANALYTICAL SUMMARY
(CHLORINATED VOLATILE ORGANIC COMPOUNDS)

Hanners Cleaners
35 N. Dixie Highway, Pompano Beach, Broward County, Florida
DEP Facility Identification Number: ERIC_4221

Well ID	Date Sampled	PCE (µg/L)	TCE (µg/L)	cis 1,2-DCE (µg/L)	trans 1,2-DCE (µg/L)	Vinyl Chloride (µg/L)
GCTL		**3**	**3**	**70**	**100**	**1**
NADC		**300**	**300**	**700**	**1,000**	**100**
MW039	05/06/06	1 U	1 U	1 U	1 U	1.47*
	09/13/06	1 U	1 U	1 U	1 U	1 U
MW040	09/13/06	1 U	1 U	1.22	1 U	**27.4**
	03/31/07	1 U	1 U	2 U	1 U	**11.1**
	05/10/07	2 U	2 U	2 U	1 U	**27.2**
	08/17/07	1 U	1 U	1 U	1 U	**1.9**
	10/30/07	1 U	1 U	1 U	1 U	**4.3**
	09/05/08	1 U	1 U	1 U	1 U	**3.1**
	03/07/09	1 U	1 U	1 U	1 U	1.04*
	01/25/10	0.20 U	0.26 U	0.29 I	0.25 U	1.4*
	04/07/11	0.20 U	0.26 U	0.22 U	0.25 U	0.29 U
MW041	01/31/23	0.25 U	0.25 U	0.50 U	0.50 U	0.45 I
	06/26/24	0.25 U	0.25 U	0.50 U	0.50 U	0.25 U
MW042	01/31/23	0.47 I	0.25 U	0.50 U	0.50 U	0.44 I
	06/26/24	0.25 U	0.25 U	4.5	0.50 U	**18**

Notes:

µg/L - micrograms per liter

ft bgs - feet below ground surface

FAC - Florida Administrative Code

PCE - tetrachloroethene

TCE - trichloroethene

DCE - dichloroethene

GCTL - Groundwater Cleanup Target Level per Chapter 62-777, Table 1, FAC.

NADC - Natural Attenuation Default Concentration per Chapter 62-777, Table 1, FAC.

Bold font indicates the constituent concentration was report above the corresponding GCTL.

Highlighted cell indicates the constituent concentration was reported above the corresponding NADC.

U - Constituent was analyzed for but not detected. The reported value is the method detection limit for the constituent analyzed.

I - The reported value is between the laboratory method detection limit and the laboratory practical quantitation limit.

* Results determined not to exceed the GCTL based on the FDEP memorandum “Rounding Analytical Data for Site Rehabilitation Completion”, dated November 17, 2011.

TABLE 4
GROUNDWATER ANALYTICAL SUMMARY
(PER- AND POLYFLUOROALKYL SUBSTANCES)

Hanners Cleaners
35 N. Dixie Highway, Pompano Beach, Broward County, Florida
DEP Facility Identification Number: ERIC_4221

Well ID	Screen Interval Feet (bgs)	Date Sampled	PFOA (ng/L)	PFOS (ng/L)	PFOA + PFOS (ng/L)
Provisional GCTL			**70**	**70**	**70**
MW001R2	5-15	06/13/23	**26**	**380**	**406**
		06/26/24	**44**	**500**	**544**
MW002	4-14	06/13/23	**25**	**100**	**125**
		06/25/24	**39**	**110**	**149**
MW005	5-15	06/26/24	**4.4 I**	**28**	**32.4**
MW006	5-15	06/25/24	**3.9 I**	**4.8 I**	**8.7**
MW007	5 - 15	06/26/24	**33**	**650**	**683**
MW008	7-17	06/25/24	**11**	**130**	**141**
MW011	34-40	06/25/24	**2.9 I**	**28**	**30.9**
MW012	34-40	06/25/24	**4.4 I**	**27**	**31.4**
MW025	14-20	06/26/24	**4.7 I**	**19**	**23.7**
MW028	24-30	06/13/23	**31**	**160**	**191**
		06/26/24	**45**	**180**	**225**
MW036	15-20	06/26/24	**6.9 I**	**54**	**60.9**
MW041	5-15	06/13/23	2.0 U	**8.4**	**8.4**
		06/26/24	1.9 U	**8.6**	**8.6**
MW042	5-15	06/13/23	**4.5 I**	**4.0 I**	**8.5 I**
		06/26/24	**25**	**170**	**195**
UNKMW001	UNK - 30	06/26/24	**3.6 I**	**24**	**27.6**

Notes:

Provisional GCTL - FDEP Provisional Groundwater Cleanup Target Level

ng/L - nanograms per liter

Bold font indicates constituent concentration was reported above the laboratory method detection limit.

Highlighted cell indicates constituent concentration was reported above the Provisional FDEP Groundwater Cleanup Target Level.

I - The reported value is between the laboratory method detection limit and the laboratory practical quantitation limit.

U - Constituent was analyzed for but not detected. The reported value is the method detection limit for the sample analyzed.

J - Estimated value and/or the analysis did not meet established quality control criteria.

NA - Not Analyzed

bgs - Below Ground Surface

UNK- Unknown Value

TABLE 5
GEOCHEMICAL AND NATURAL ATTENUATION PARAMETER SUMMARY

Hanners Cleaners
35 N. Dixie Highway, Pompano Beach, Broward County, Florida
DEP Facility Identification Number: ERIC_4221

Well Identification	Date Sampled	pH	Temp (°C)	Conductivity (µmhos)	DO (mg/L)	Turbidity (NTUs)	ORP (mV)
MW001R	06/19/00	5.81	25.7	NA	0.22	5	-175
	08/01/00	6.6	28.1	909	0.31	120	-243
	07/12/02	6.97	31.7	1136	0.27	10.8	-174
	12/09/03	6.35	29.5	634	0.24	8	35.8
	06/28/04	6.21	30.29	980	0.62	18	-204
	10/15/04	7.52	28.18	316	0.18	5.2	-105.1
	04/06/05	7.52	25.3	279	0.73	24	-108
MW001R2	11/03/05	7.76	25.96	268	0.34	4.3	-83
	05/06/06	6.9	27.86	327	0.47	2.3	-114.3
	09/13/06	6.99	29.15	395	0.19	1.7	-138
	02/07/07	6.89	27.69	764	1.09	2.8	-5
	03/30/07	6.43	27.54	1023	0.33	16.8	-59
	05/09/07	6.29	29.23	1231	0.23	4.3	-62.9
	08/17/07	6.5	29.98	745	0.25	2.6	-71.4
	10/31/07	6.77	28.32	765	0.13	0.2	-81.6
	09/05/08	6.69	28.76	628	0.41	2.7	-96
	03/07/09	6.86	28.59	619	0.72	5	-115
	01/25/10	7.13	20.93	413	0.49	9.9	-111.8
	04/07/11	6.95	26.5	488	0.59	3	-273.4
	08/29/18	6.81	27.1	651	0.61	4.9	-98
	01/31/23	6.79	26.6	481	0.37	1.97	-26
	06/26/24	7.02	29.5	439	0.86	1.31	195.1
MW002	11/03/05	6.95	30.11	526	0.35	9.6	-133
	08/29/18	8.41	29.4	721	0.41	7.3	-214
	NS	NS	NS	NS	NS	NS	NS
	06/25/24	6.68	31.1	543	0.16	3.69	109.7
MW005	11/03/05	6.87	29.62	312	0.62	6.2	-50
	05/06/06	6.74	27	233	0.5	7	-105.6
	09/13/06	6.81	31.51	433	0.98	2	39
	02/07/07	6.69	27.29	307	1.1	18.2	-94
	03/31/07	7.12	27	334	0.54	4.7	-59
	05/10/07	6.95	28.09	366	0.15	3.3	-110.3
	08/16/07	6.84	30.8	583	0.54	3.2	30.8
	06/26/24	6.98	30.2	433.5	1.03	3.67	195.9

TABLE 5
GEOCHEMICAL AND NATURAL ATTENUATION PARAMETER SUMMARY

Hanners Cleaners
35 N. Dixie Highway, Pompano Beach, Broward County, Florida
DEP Facility Identification Number: ERIC_4221

Well Identification	Date Sampled	pH	Temp (°C)	Conductivity (µmhos)	DO (mg/L)	Turbidity (NTUs)	ORP (mV)
MW006	11/03/05	7.06	29.63	307	1.24	10	-53
	05/06/06	6.71	29.16	282	0.48	7.6	-107.5
	09/13/06	6.95	30.01	332	0.55	1	-73
	02/07/07	7.27	27.36	315	1.39	13.7	-41
	03/30/07	7	27.57	358	0.42	6.2	-68
	05/09/07	6.91	28.45	357	0.11	3.9	-95.1
	08/17/07	6.93	30.77	246	0.22	1.2	-75.9
	10/31/07	7.16	30.15	377	0.35	1.01	-62.4
	09/05/08	6.96	29.42	318	0.37	6.5	-57
	03/07/09	6.87	29.24	582	0.85	1.5	-62
	01/25/10	7.02	21.79	407	0.44	5.8	-79.2
	04/07/11	7	27.52	495	0.49	4.8	-224
	06/25/26	6.96	29.7	433.8	0.59	1.33	118
MW007	06/19/00	7.1	28.5	404	0.97	20	-11
	07/12/02	6.18	32.8	1389	0.14	14	-94
	12/09/03	6.79	29.8	527	0.27	10	13.5
	11/03/05	6.9	30.05	487	0.31	5.2	-100
	05/06/06	6.24	28.41	293	0.82	4.3	-132.5
	09/13/06	6.67	30.55	639	0.34	9.7	-58
	02/07/07	6.92	27.35	511	1.67	5.2	-137
	03/31/07	6.88	27.34	594	0.31	3.8	137
	05/10/07	6.78	28.59	616	0.36	6	-101.6
	08/16/07	6.75	31.01	401	0.16	16.5	-91
	10/30/07	6.79	31.01	883	0.21	0.7	-135.6
	09/05/08	6.85	29.41	539	0.5	6.4	-113
	03/07/09	6.7	29.1	490	1.11	2.8	-93
	01/25/10	6.71	21.35	553	0.42	17.9	-127.6
	04/07/11	6.64	26.81	600	0.51	4	-255
	06/26/24	7.03	30.00	452.2	0.8	5.13	193.7
MW008	06/25/24	6.85	28.8	624	1.00	4.78	123.0
MW009	06/19/00	6.61	27	607	2	129	-254
	11/11/02	6.33	30.3	1589	0.1	92	-248
MW010	08/22/97	6.95	27.8	499	1.47	190	-100
MW011	08/22/97	6.69	26.9	499	1.54	596	-96
	12/05/97	6.92	25.5	NA	1.07	33	-144
	06/25/24	7.05	28.5	358.1	0.71	6.63	124

TABLE 5
GEOCHEMICAL AND NATURAL ATTENUATION PARAMETER SUMMARY

Hanners Cleaners
35 N. Dixie Highway, Pompano Beach, Broward County, Florida
DEP Facility Identification Number: ERIC_4221

Well Identification	Date Sampled	pH	Temp (°C)	Conductivity (µmhos)	DO (mg/L)	Turbidity (NTUs)	ORP (mV)
MW012	08/22/97	7.2	27.6	NA	0.96	57	-147
	12/05/97	7.16	26.3	NA	0.14	60	-275
	06/25/24	7.03	28.6	425.3	0.41	10.8	120.7
MW013	08/22/97	6.48	27.1	494	0.55	540	-108
	12/05/97	7.94	26.2	NA	0.21	100	-170
MW014	08/22/97	6.78	27.4	433	1.45	900	-118
MW015	08/22/97	7.02	27.4	378	1.4	615	-117
MW016	08/25/97	6.79	27.1	599	1.46	1330	NA
	01/26/10	7.1	21.11	463	0.34	12.8	NA
MW017	08/22/97	NA	NA	NA	NA	NA	-89
	08/25/97	7.12	28.2	311	0.12	1300	-142
MW018	08/25/97	6.4	28.2	513	2.02	625	-93
	12/05/97	7.35	26.5	NA	0.26	29	NA
	08/09/01	NA	NA	NA	NA	NA	-21
	01/26/10	7.28	22.09	414	0.42	19.3	-142
MW019	08/25/97	7	27.2	375	1.43	310	-44
MW020	10/13/97	7.26	27.8	367	0.55	>200	-22
MW021	10/13/97	7.59	24.9	481	0.38	79.5	-9
MW022	12/05/97	7.24	25.5	NA	0.24	4	-246
	03/31/07	7.2	26.3	244	0.69	54	-40
MW023	12/05/97	7.44	25.7	NA	0.18	209	-258
	01/26/10	7.97	21.2	339	5.5	6.3	-60.8
MW024	12/05/97	7.8	25.9	NA	0.25	1213	-242
	01/26/10	8.14	21.5	259	0.62	4.2	-113.1
MW025	06/19/00	8.75	27.2	327	0.16	9	-409
	07/11/02	6.39	29.4	920	0.72	3	84
	12/09/03	6.94	28.4	475	0.2	13	7.2
	11/03/05	6.96	28.3	453	0.37	4.6	-84
	06/26/24	7.14	28.0	457.4	0.55	2.2	189.6
MW026	06/19/00	6.26	27.6	903	0.17	2	-205
	07/11/02	5.9	32.8	1964	16.01	1.8	38
	12/09/03	6.28	29.8	745	0.36	7	35.7
MW027	06/19/00	7.19	28	264	0.09	NA	-252
	07/11/02	6.31	30.2	630	0.09	53.3	-108
	11/03/05	6.98	29.44	247	0.25	13	-98

TABLE 5
GEOCHEMICAL AND NATURAL ATTENUATION PARAMETER SUMMARY

Hanners Cleaners
35 N. Dixie Highway, Pompano Beach, Broward County, Florida
DEP Facility Identification Number: ERIC_4221

Well Identification	Date Sampled	pH	Temp (°C)	Conductivity (µmhos)	DO (mg/L)	Turbidity (NTUs)	ORP (mV)
MW028	06/19/00	6.67	27.3	1241	0.13	6	-266
	07/11/02	6.4	32	354	0.1	2	-227
	12/09/03	6.21	28.7	882	0.35	5	38.7
	10/15/04	6.38	29.06	958	0.19	12	-77.6
	04/06/05	6.49	27.6	608	0.28	26	-107
	05/06/06	6.39	28.23	211	0.71	14	-133.6
	09/13/06	6.46	28.91	746	0.17	14.6	-112
	02/07/07	6.64	27.19	662	1.21	2.5	-90
	03/31/07	6.66	27.61	780	0.7	22	40
	05/10/07	6.56	27.76	784	0.24	3.4	-114.2
	08/16/07	6.75	29.17	487	0.28	2.2	-79
	10/31/07	6.39	28.7	1046	0.26	1	-64.7
	09/05/08	6.63	28.99	808	0.23	3.6	-55
	03/07/09	6.71	28.06	781	0.43	3.2	-152
	01/25/10	6.78	22.57	460	0.3	6.9	-143.3
	04/07/11	6.6	27.39	606	0.64	7.9	-198
	08/29/18	7.08	27.5	546	0.85	5.4	-185
	01/31/23	6.71	27.8	475	0.27	1.8	-92.5
	06/26/24	7.04	28.2	426.7	1.36	1.51	188.8
MW030	01/26/10	7.72	21.3	476	0.52	2.76	-205
MW032	06/19/00	9	27.1	544	0.13	10	-777
	07/11/02	6.32	30.3	1791	0.72	1.4	76
	12/09/03	6.37	28.1	1011	0.37	2	31.8
	04/11/05	6.63	26.8	555	0.94	16	-155
	11/03/05	6.83	27.8	442	0.27	3.4	-135
	05/06/06	6.5	27.49	459	0.39	15	-111.2
	09/13/06	6.83	27.93	450	0.3	0.99	-148
	02/07/07	7	26.92	437	0.78	4.1	-118
	03/31/07	7.05	27.09	512	0.74	18.2	-53
	05/10/07	6.82	27.3	552	0.12	3.2	-100.2
	08/16/07	6.4	28.22	896	0.57	1.6	-143.3
MW033	06/19/00	7.1	27.5	390	0.1	15	-237
	07/11/02	7.2	27.7	585	0.1	NA	-175
	12/09/03	6.57	27.4	835	0.22	7	15.7

TABLE 5
GEOCHEMICAL AND NATURAL ATTENUATION PARAMETER SUMMARY

Hanners Cleaners
35 N. Dixie Highway, Pompano Beach, Broward County, Florida
DEP Facility Identification Number: ERIC_4221

Well Identification	Date Sampled	pH	Temp (°C)	Conductivity (µmhos)	DO (mg/L)	Turbidity (NTUs)	ORP (mV)
MW034	06/19/00	6.88	26.9	433	0.22	16	-208
	07/11/02	6.21	29.2	1272	0.72	1.8	80
	12/09/03	6.14	27.6	940	0.84	1	35.3
	04/05/05	6.88	26.7	489	0.19	9	-111
	11/03/05	6.92	27.6	477	0.31	4.7	-77
	05/06/06	7.41	27	392	0.45	7.2	-100.4
	09/13/06	6.58	27.1	453	0.3	1.9	-68
	02/07/07	7.18	26.3	383	1.36	10.4	-74
	03/31/07	7.12	26.76	402	0.31	16.2	-59
	05/10/07	6.9	26.96	399	0.14	13.7	-27.6
	08/17/07	7.01	27.35	391	0.34	2.5	-117.6
	10/30/07	7.25	27.76	401	0.18	0.8	-92.2
	09/05/08	6.6	29.1	394.0	0.5	2.2	-86.0
	03/07/09	6.67	27.22	521	0.7	4.1	-93
	01/25/10	7.11	21.49	441	0.92	13.6	-156
	04/07/11	6.87	26.4	387	0.56	7.25	-183
MW035	06/28/04	6.1	29.82	317	0.68	14.3	-169
	04/05/05	6.72	26.9	266	0.19	20	-149
	11/03/05	6.69	28.99	273	0.26	5.8	-144
	05/06/06	6.59	27.91	267	0.17	6.2	-127.3
	09/13/06	6.78	28.85	318	0.21	3.5	-130
	02/07/07	6.88	27.27	430	1.08	19.4	-105
	05/10/07	6.77	27.49	462	0.32	3.01	-122.4
	08/16/07	6.72	29.05	537	0.39	2.9	-137.7
MW036	06/28/04	5.88	29.36	347	0.66	40.3	-136
	04/05/05	6.86	26.7	298	0.37	85	-123
	05/06/06	6.67	27.77	270	0.47	36	-110.3
	09/13/06	6.78	28.74	307	0.32	3.7	-118
	02/07/07	6.81	27.13	348	1.48	42	-141
	03/31/07	7.01	27.14	435	0.51	18.7	-46
	05/10/07	6.56	27.38	426	0.12	5.3	-110.6
	08/16/07	6.8	29.19	450	0.62	4.1	-137.3
	10/30/07	6.94	29.47	474	0.12	0.3	-86.9
	09/05/08	6.79	29.07	443	0.54	4	-70
	03/07/09	6.54	28.4	706	0.44	3.8	-71
	01/25/10	6.82	22.13	449	0.16	9.7	-145
	04/07/11	6.72	26.48	428	0.56	7	-217
	06/26/24	6.95	28.40	431.5	0.71	6.05	192.0

TABLE 5
GEOCHEMICAL AND NATURAL ATTENUATION PARAMETER SUMMARY

Hanners Cleaners
35 N. Dixie Highway, Pompano Beach, Broward County, Florida
DEP Facility Identification Number: ERIC_4221

Well Identification	Date Sampled	pH	Temp (°C)	Conductivity (µmhos)	DO (mg/L)	Turbidity (NTUs)	ORP (mV)
MW037	08/23/04	7.42	NA	643	0.3	319	NA
	10/15/04	6.83	28.43	367	0.18	16	-134
	04/06/05	6.95	26.4	284	0.4	13	-142
	11/04/05	7.1	28.03	231	0.39	8.3	-140
	05/06/06	6.46	27.68	704	0.22	4.7	-127.5
	09/13/06	6.83	29.73	492	0.11	4.8	-177
	02/07/07	6.53	28.17	591	1.71	8	-4
	03/30/07	6.47	27.94	730	0.44	80	-60
	05/09/07	6.47	28.01	978	0.16	6.3	-116.4
	08/16/07	6.68	31.28	355	0.24	5.3	-67
MW038	08/23/04	7.13	29.5	806	0.6	151	NA
	10/15/04	6.81	29.3	542	0.11	14	-134.4
	04/05/05	6.76	27	345	0.24	15	-154
	05/06/06	6.6	28.2	461	0.33	12	-131
	09/13/06	6.66	29.3	543	0.16	1.5	-137
	02/07/07	6.67	27.2	550	1.53	12	-117
	03/31/07	6.52	27.8	707	0.81	17.2	-24
	05/09/07	6.49	28.2	818	0.15	3.1	-125.6
	08/16/07	6.47	26.7	331	0.18	9.7	-87
MW039	05/06/06	9.32	28.3	255	NA	13	-111.2
	09/13/06	8.15	28.1	300	0.07	1.5	-239
MW040	09/13/06	6.63	27.6	734	0.08	95	-139
	03/31/07	6.99	26.5	619	1.39	62	-21
	05/10/07	6.71	27.1	690	0.22	9.3	-60.4
	08/17/07	6.75	27.5	596	0.44	7.1	-115.1
	10/30/07	6.82	27.5	724	0.13	3.1	-105.6
	09/05/08	6.78	28.2	651	0.27	5.2	-79
	03/07/09	6.78	28.3	617	0.37	5.8	-157
	01/25/10	6.98	21.7	509	0.83	15.3	141.6
	04/07/11	7.29	26.7	492	0.46	17.2	-209

TABLE 5
GEOCHEMICAL AND NATURAL ATTENUATION PARAMETER SUMMARY

Hanners Cleaners
35 N. Dixie Highway, Pompano Beach, Broward County, Florida
DEP Facility Identification Number: ERIC_4221

Well Identification	Date Sampled	pH	Temp (°C)	Conductivity (µmhos)	DO (mg/L)	Turbidity (NTUs)	ORP (mV)
MW041	01/31/23	6.97	26.1	402	0.18	22.4	-118
	06/26/24	7.33	28.6	322	0.52	3.58	193.6
MW042	01/31/23	6.91	27.0	436	0.27	10.3	-97
	6/26/2024	7.01	30.0	409.5	0.90	2.49	192.5
UNKMW001	6/26/2024	7.07	27.7	445	0.84	7.68	189.9

Notes:
mg/L - milligrams per liter
DO - Dissolved oxygen
ORP - Oxidation/reduction potential
NA - Not analyzed
J - Indicates that the calibration result was outside of the acceptable criteria for standard range.
°C - degrees Celsius
µmhos - micromhos
NTUs - Nephelometric Turbidity Units
mV - millivolts

FIGURES

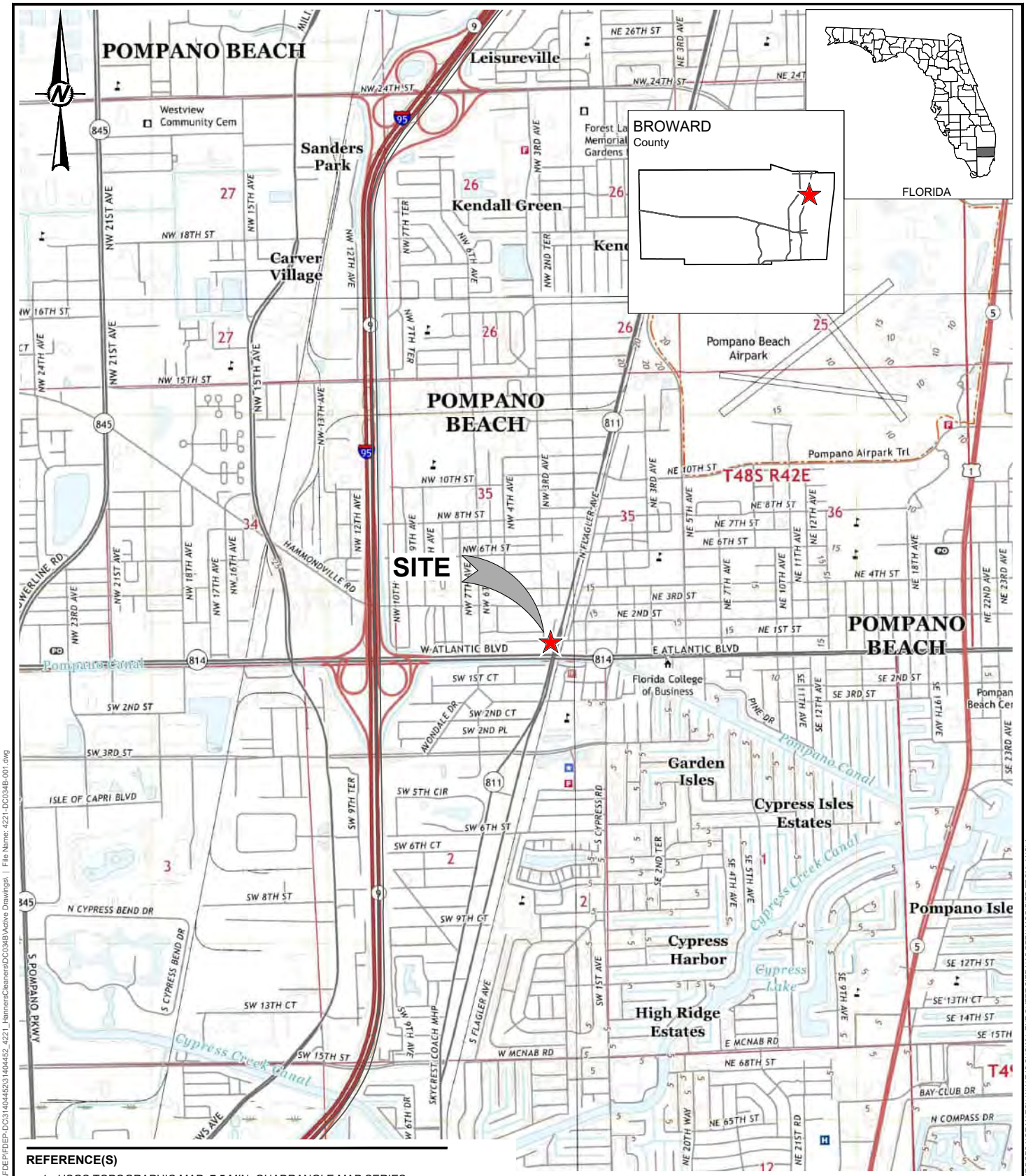

REFERENCE(S)

1. USGS TOPOGRAPHIC MAP, 7.5 MIN. QUADRANGLE MAP SERIES: FT LAUDERDALE N & POMPANO BEACH QUADRANGLE, BROWARD COUNTY, FL

0 1250 2500
SCALE FEET

CLIENT
FL. DEPT. OF ENVIRONMENTAL PROTECTION

CONSULTANT
wsp

YYYY-MM-DD	2024-08-19
DESIGNED	SJRS
PREPARED	BCL
REVIEWED	SJRS
APPROVED	MCC

PROJECT
HANNERS CLEANERS
35 NORTH DIXIE HWY., POMPANO BEACH
BROWARD COUNTY, FL

TITLE
SITE LOCATION MAP

PROJECT NO.	Control No.	REV.	FIGURE
31404452.4221	4221-DC034B-001		1

Path: \\corp.pbwan.net\US\CentralData\USJAX100\drafting\Projects\FDEP\FDEP-DC\31404452\31404452_4221_HannersCleaners\DC034B\Active Drawings\ | File Name: 4221-DC034B-001.dwg

IF THIS MEASUREMENT DOES NOT MATCH WHAT IS SHOWN, THE SHEET SIZE HAS BEEN MODIFIED FROM: ANSI A
1 in
0

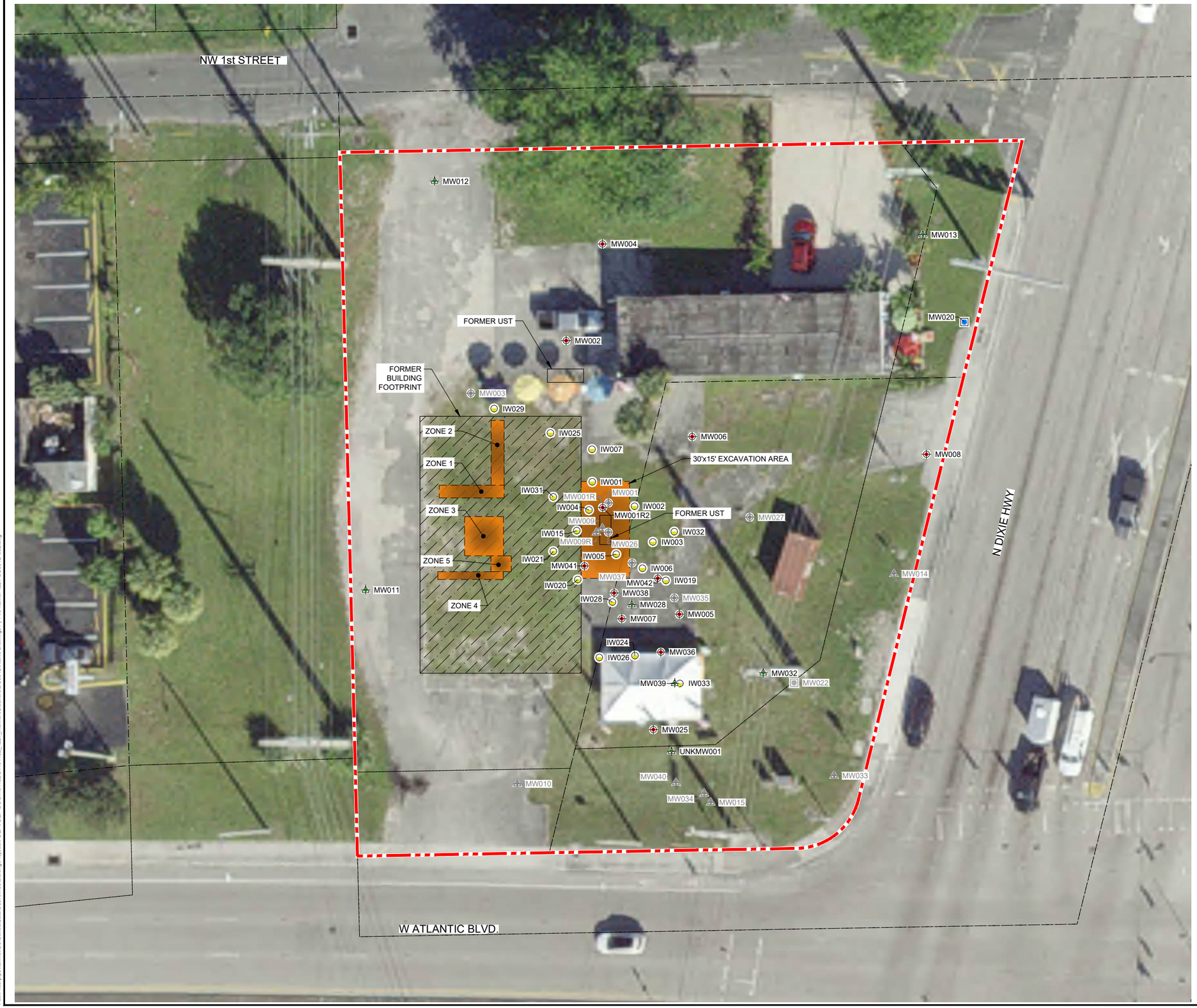

LEGEND

- APPROXIMATE PROPERTY BOUNDARY
- APPROXIMATE PARCEL BOUNDARY
- SHALLOW MONITORING WELL
- INTERMEDIATE MONITORING WELL
- DEEP MONITORING WELL
- INJECTION WELL
- ABANDONED, DESTROYED, OR MISSING WELLS
- EXCAVATION AREA

REFERENCE(S)

1. AERIAL IMAGE TAKEN FROM FDEP BUREAU OF SURVEY AND MAPPING (LAND BOUNDARY INFORMATION SYSTEM), PUBLISHED MARCH 2021.
2. WELL LOCATIONS SOURCE: AECOM, DATED MARCH, 2021.
3. PARCEL BOUNDARY TAKEN FROM FLORIDA DEPARTMENT OF REVENUE.

0 15 30
SCALE FEET

CLIENT
FL. DEPT. OF ENVIRONMENTAL PROTECTION

CONSULTANT
wsp

YYYY-MM-DD	2024-08-19
DESIGNED	SJRS
PREPARED	BCL
REVIEWED	SJRS
APPROVED	MCC

PROJECT
HANNERS CLEANERS
35 NORTH DIXIE HWY., POMPANO BEACH
BROWARD COUNTY, FL

TITLE
SITE LAYOUT - ONSITE

PROJECT NO.	Control No.	REV.	FIGURE
31404452.4221	4221-DC034B-002		2

IF THIS MEASUREMENT DOES NOT MATCH WHAT IS SHOWN, THE SHEET SIZE HAS BEEN MODIFIED FROM: ANSI B

1in

0

Path: \\corp.pbwan.net\US\Central\Data\USJAX100\drafting\Projects\FDEP-DC\31404452\31404452_4221_HannersCleaners\DC034B\Active Drawings\ | File Name: 4221-DC034B-002.dwg

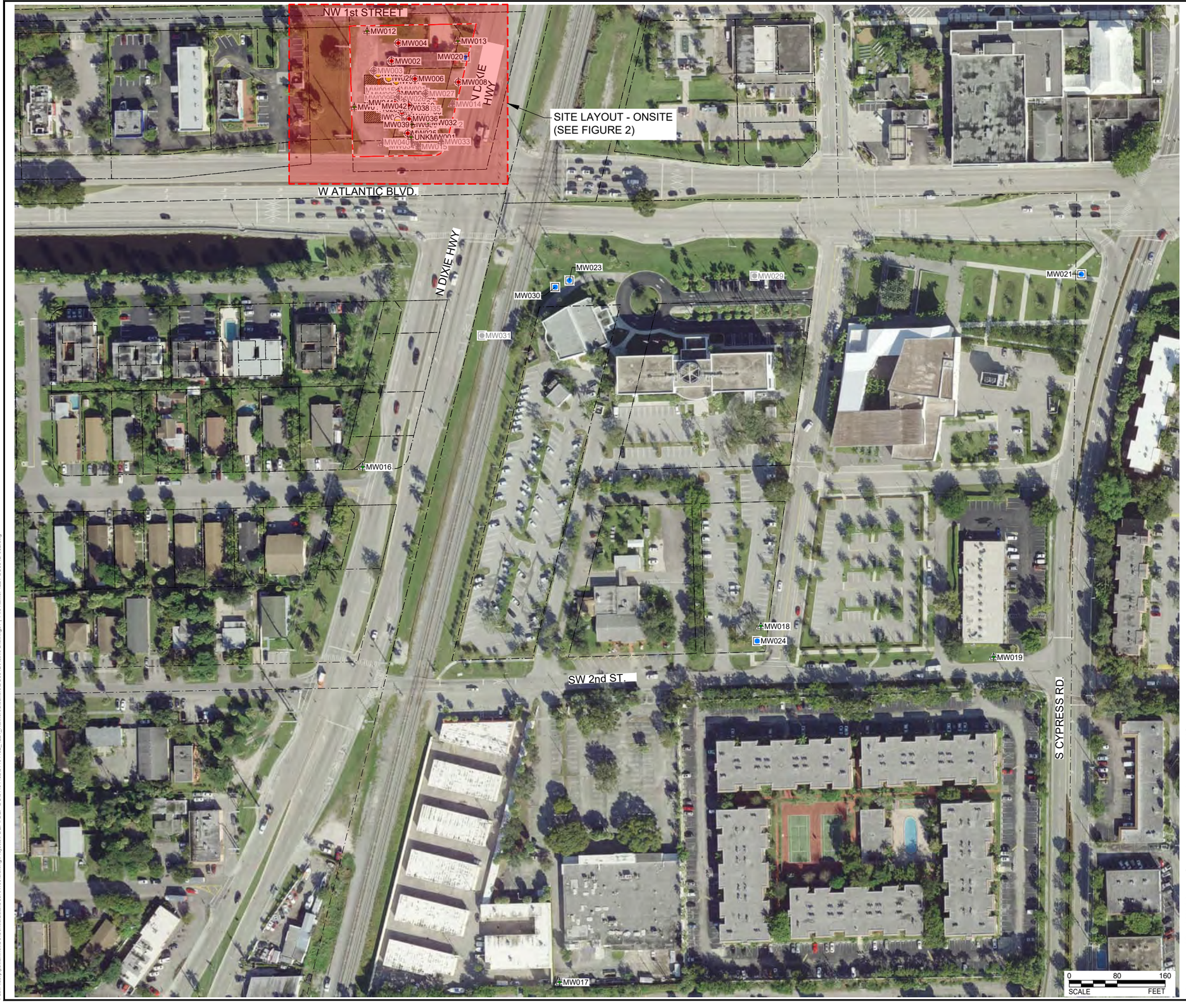

LEGEND

- APPROXIMATE PROPERTY BOUNDARY
- APPROXIMATE PARCEL BOUNDARY
- SHALLOW MONITORING WELL
- INTERMEDIATE MONITORING WELL
- DEEP MONITORING WELL
- INJECTION WELL
- ABANDONED, DESTROYED, OR MISSING WELLS

REFERENCE(S)

1. AERIAL IMAGE TAKEN FROM FDEP BUREAU OF SURVEY AND MAPPING (LAND BOUNDARY INFORMATION SYSTEM), PUBLISHED MARCH 2021.
2. WELL LOCATIONS SOURCE: AECOM, DATED MARCH, 2021.
3. PARCEL BOUNDARY TAKEN FROM FLORIDA DEPARTMENT OF REVENUE.

CLIENT
FL. DEPT. OF ENVIRONMENTAL PROTECTION

CONSULTANT
wsp

YYYY-MM-DD	2024-08-19
DESIGNED	SJRS
PREPARED	BCL
REVIEWED	SJRS
APPROVED	MCC

PROJECT
HANNERS CLEANERS
35 NORTH DIXIE HWY., POMPANO BEACH
BROWARD COUNTY, FL

TITLE
SITE LAYOUT - OFFSITE

PROJECT NO.	Control No.	REV.	FIGURE
31404452.4221	4221-DC034B-002		3

IF THIS MEASUREMENT DOES NOT MATCH WHAT IS SHOWN, THE SHEET SIZE HAS BEEN MODIFIED FROM: ANSI B

1 in

0

Path: \\corp.pbwan.net\US\Central\Data\USJAX100\drafting\Projects\FDEP-FDEP-DC\31404452\31404452_4221_HannersCleaners\DC034B\Active Drawings\ | File Name: 4221-DC034B-002.dwg

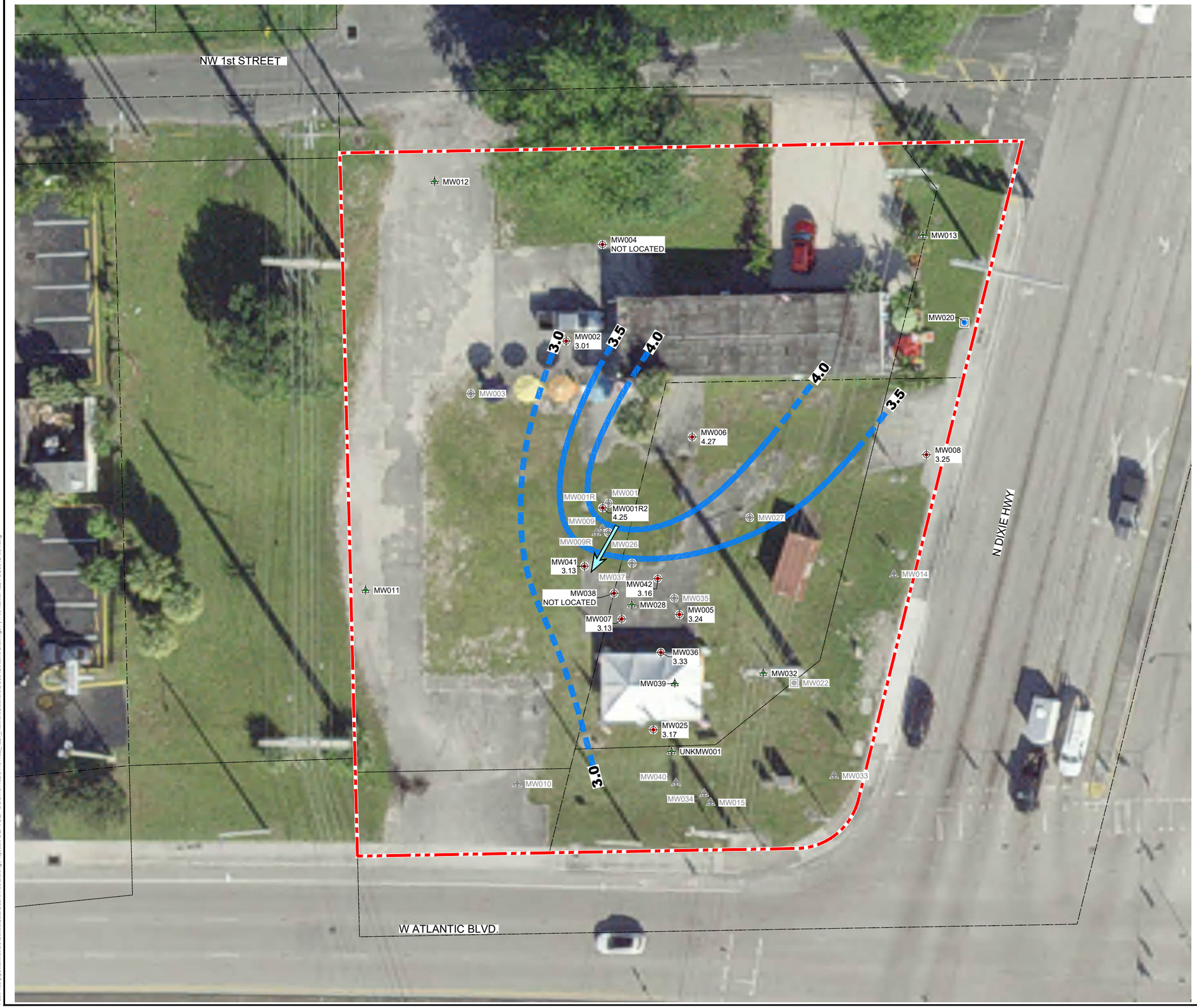

LEGEND

- APPROXIMATE PROPERTY BOUNDARY
- APPROXIMATE PARCEL BOUNDARY
- SHALLOW MONITORING WELL
- INTERMEDIATE MONITORING WELL
- DEEP MONITORING WELL
- INJECTION WELL
- ABANDONED, DESTROYED, OR MISSING WELLS
- (3.25) GROUNDWATER ELEVATION
- 3.5 GROUNDWATER CONTOUR INTERVAL (DASHED WHERE INFERRED)
- ESTIMATED GROUNDWATER FLOW DIRECTION
- (NM) NOT MEASURED

REFERENCE(S)

1. AERIAL IMAGE TAKEN FROM FDEP BUREAU OF SURVEY AND MAPPING (LAND BOUNDARY INFORMATION SYSTEM), PUBLISHED MARCH 2021.
2. WELL LOCATIONS SOURCE: AECOM, DATED MARCH, 2021.
3. PARCEL BOUNDARY TAKEN FROM FLORIDA DEPARTMENT OF REVENUE.

0 15 30
SCALE FEET

CLIENT
FL. DEPT. OF ENVIRONMENTAL PROTECTION

CONSULTANT
wsp

YYYY-MM-DD	2024-08-19
DESIGNED	SJRS
PREPARED	BCL
REVIEWED	SJRS
APPROVED	MCC

PROJECT
HANNERS CLEANERS
35 NORTH DIXIE HWY., POMPANO BEACH
BROWARD COUNTY, FL

TITLE
POTENTIOMETRIC MAP OF THE SHALLOW ZONE OF THE SURFICIAL AQUIFER
(JUNE 24, 2024)

PROJECT NO.	Control No.	REV.	FIGURE
31404452.4221	4221-DC034B-004		4

Path: \\corp.pbwan.net\US\Central\Data\USJAX100\drafting\Projects\FDEP-DC\31404452\31404452_4221_HannersCleaners\DC034B\Active Drawings\ | File Name: 4221-DC034B-004.dwg
IF THIS MEASUREMENT DOES NOT MATCH WHAT IS SHOWN, THE SHEET SIZE HAS BEEN MODIFIED FROM: ANSI B
1in
0

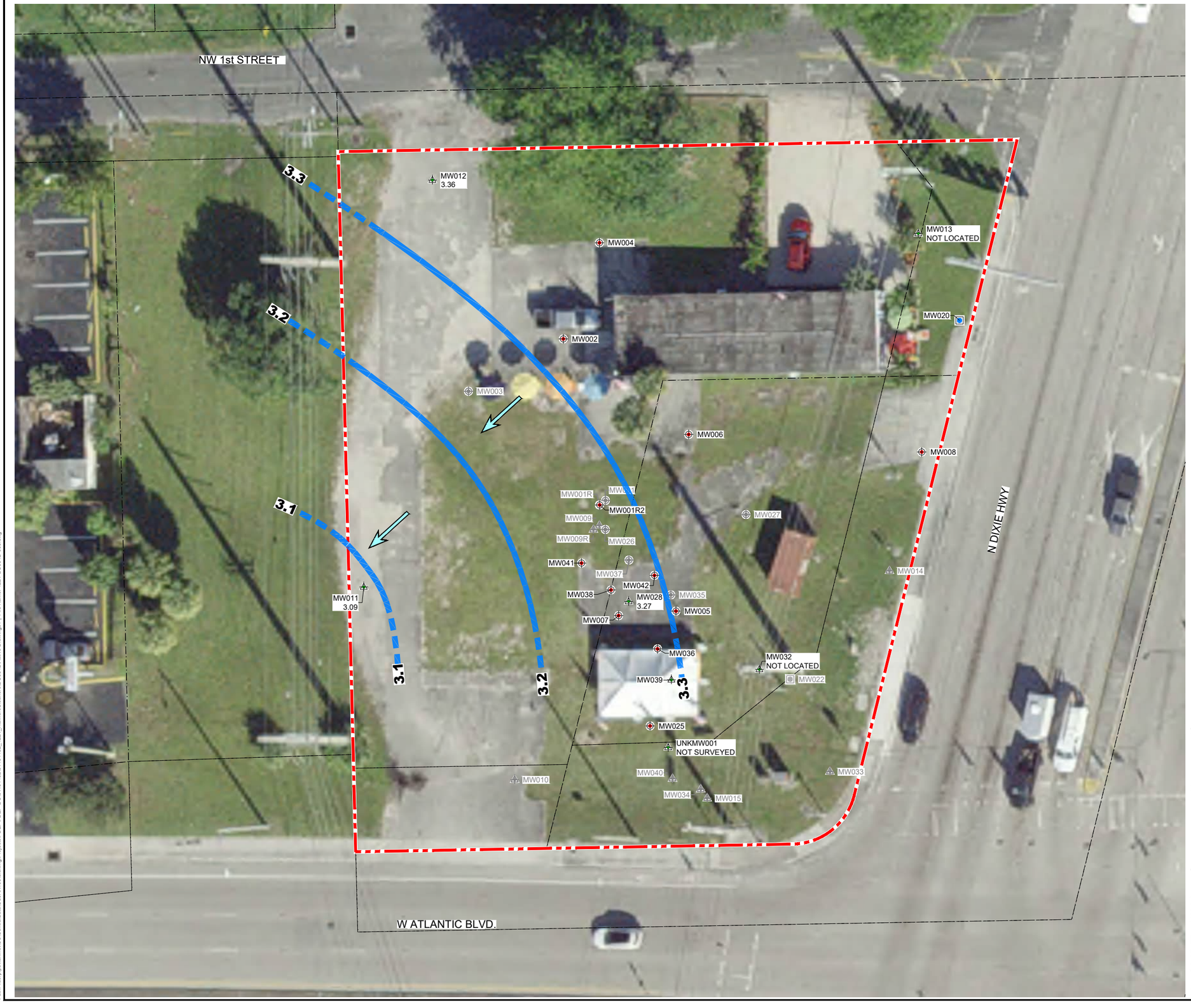



LEGEND

- APPROXIMATE PROPERTY BOUNDARY
- APPROXIMATE PARCEL BOUNDARY
- SHALLOW MONITORING WELL
- INTERMEDIATE MONITORING WELL
- DEEP MONITORING WELL
- INJECTION WELL
- ABANDONED, DESTROYED, OR MISSING WELLS
- (3.27) GROUNDWATER ELEVATION
- 3.1 GROUNDWATER CONTOUR INTERVAL (DASHED WHERE INFERRED)
- ESTIMATED GROUNDWATER FLOW DIRECTION
- (NM) NOT MEASURED

REFERENCE(S)

1. AERIAL IMAGE TAKEN FROM FDEP BUREAU OF SURVEY AND MAPPING (LAND BOUNDARY INFORMATION SYSTEM), PUBLISHED MARCH 2021.
2. WELL LOCATIONS SOURCE: AECOM, DATED MARCH, 2021.
3. PARCEL BOUNDARY TAKEN FROM FLORIDA DEPARTMENT OF REVENUE.

0 15 30
SCALE FEET

CLIENT
FL. DEPT. OF ENVIRONMENTAL PROTECTION

CONSULTANT
wsp

YYYY-MM-DD	2024-08-19
DESIGNED	SJRS
PREPARED	BCL
REVIEWED	SJRS
APPROVED	MCC

PROJECT
HANNERS CLEANERS
35 NORTH DIXIE HWY., POMPANO BEACH
BROWARD COUNTY, FL

TITLE
POTENTIOMETRIC MAP OF THE INTERMEDIATE ZONE OF THE SURFICIAL AQUIFER
(JUNE 24, 2024)

PROJECT NO.	Control No.	REV.	FIGURE
31404452.4221	4221-DC034B-005		5

IF THIS MEASUREMENT DOES NOT MATCH WHAT IS SHOWN, THE SHEET SIZE HAS BEEN MODIFIED FROM: ANSI B

Path: \\corp.pbwan.net\US\Central\Data\USJAX100\drafting\Projects\FDEP-DC\31404452\31404452_4221_HannersCleaners\DC034B\Active Drawings\ | File Name: 4221-DC034B-005.dwg

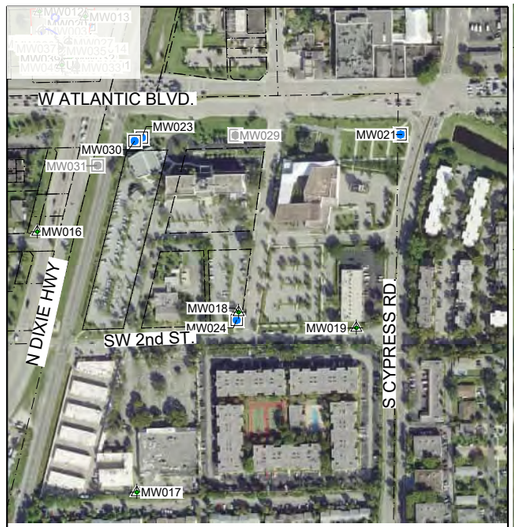

OFFSITE WELLS

0 250 500
SCALE FEET

NW 1st STREET

MW004 (4-14)
07/23/97
30.3
1.1
1 U
1 U
1 U

MW002 (4-14)		
08/22/17	08/29/18	06/25/24
0.50 U	0.50 U	0.25 U
0.61 U	0.61 U	0.25 U
0.65 U	0.83I	0.50 U
0.67 U	0.39 U	0.50 U
0.26 U	0.26 U	0.25 U

MW006 (5-15)		
03/07/09	01/25/10	04/07/11
1 U	0.92 I	0.20 U
1 U	0.23 U	0.26 U
0.69 I	1.0	0.99 I
1 U	0.25 U	0.25 U
1 U	0.29 U	0.29 U

MW003 (5-15)
07/23/97
6
1 U
7.8
1 U
1 U

MW001R2 (5-15)		
08/29/18	01/31/23	06/26/24
0.50 U	0.25 U	1.0
0.61 U	0.25 U	0.25 U
19	1.4 I	4.2
0.39U	0.50 U	0.50 U
66	**59**	**43**

MW027 (14-20)		
07/11/02	11/11/02	11/03/05
1 U	1 U	1 U
1 U	1 U	1 U
10.1	5.55	14.8
1 U	1 U	1 U
1 U	1 U	1 U

MW008 (7-17)
07/23/97
1 U
1 U
1 U
1 U
1 U

MW001R (5-15)		
06/28/04	10/15/04	04/06/05
3	1	1 U
1	1 U	1 U
5,550	9	1 U
15	1 U	1 U
412	1 U	**14.2**

MW026 (14-20)		
07/11/02	11/11/02	12/09/03
14.2	**10.4**	1 U
14.1	**22.2**	1 U
957	**7,930**	**18,400**
13.6	**120**	**495**
16.7	**669**	**7,560**

MW042 (5-15)	
01/31/23	06/26/24
0.47 I	0.25 U
0.25 U	0.25 U
0.50 U	4.5
0.50 U	0.50 U
0.44 I	**18**

MW041 (5-15)	
01/31/23	06/26/24
0.25 U	0.25 U
0.25 U	0.25 U
0.50 U	0.50 U
0.50 U	0.50 U
0.45 I	0.25 U

MW035 (15-20)		
03/31/07	05/10/07	08/16/07
1 U	2 U	1 U
1 U	2 U	1 U
3.26	5.44	3.4
1 U	1 U	1 U
3.54	**7.22**	**9.7**

MW037 (15-20)		
03/30/07	05/09/07	08/16/07
1 U	2 U	1 U
1 U	2 U	1 U
2 U	2 U	1 U
1 U	1 U	1 U
0.670 I	1 U	0.7

MW005 (5-15)		
03/31/07	05/10/07	08/16/07
1 U	2 U	1.2
1 U	2 U	1 U
2.08	4.07	1.7
1 U	1 U	1 U
1.94	**5.42**	**1.9**

MW038 (15-20)		
03/31/07	05/09/07	08/16/07
1 U	2 U	1 U
1 U	2 U	1 U
2 U	2 U	1 U
1 U	1 U	1 U
1 U	1 U	1 U

MW036 (15-20)		
03/07/09	01/25/10	04/07/11
1 U	0.20 U	0.20 U
1 U	0.26 U	0.26 U
0.9 I	0.22 U	0.22 U
1 U	0.25 U	0.25 U
0.94 I	0.29 U	0.29 U

MW007 (5-15)		
01/25/10	04/07/11	06/26/24
0.20 U	0.20 U	0.25 U
0.26 U	0.26 U	0.25 U
0.46 I	0.22 U	1.5 I
0.25 U	0.25 U	0.50 U
1.8	0.29 U	**2.1**

MW025 (14-20)		
11/11/02	12/09/03	11/03/05
2.49	1 U	1 U
1.14	1 U	1 U
307	5	1 U
8.09	1 U	1 U
2.03	**2**	1 U

MW012 MW013 MW004 MW020 MW002 MW003 MW006 MW008 MW001R MW001 MW001R2 MW009 MW009R MW026 MW027 MW041 MW042 MW037 MW038 MW028 MW035 MW005 MW007 MW011 MW014 MW036 MW039 MW032 MW022 MW025 UNKMW001 MW040 MW033 MW010 MW034 MW015

W ATLANTIC BLVD.

N DIXIE HWY

LEGEND

- APPROXIMATE PROPERTY BOUNDARY
- APPROXIMATE PARCEL BOUNDARY
- SHALLOW MONITORING WELL
- INTERMEDIATE MONITORING WELL
- DEEP MONITORING WELL
- ABANDONED, DESTROYED, OR MISSING WELLS
- GCTL EXCEEDANCE CONTOUR
- NADC EXCEEDANCE CONTOUR

MW001R (5-15)	WELL ID (SCREEN INTERVAL DEPTH IN FT-BGS)
4/6/05	DATE SAMPLED
3 / 300	TETRACHLOROETHYLENE CONCENTRATION (PCE)
3 / 300	TRICHLOROETHYLENE CONCENTRATION(TCE)
70 / 700	CIS-1,2-DICHLOROETHYLENE CONCENTRATION (CIS-1,2 DCE)
100 / 1000	TRANS-1,2-DICHLOROETHENE (TRANS-1,2 DCE)
1 / 100	VINYL CHLORIDE CONCENTRATION (VC)

FDEP NATURAL ATTENUATION DEFAULT CONCENTRATION (NADC)

FDEP GROUNDWATER CLEANUP TARGET LEVEL (GCTL)

NOTE(S)

1. ALL RESULTS ARE REPORTED IN MICROGRAMS PER LITER (µg/L).
2. GCTL - GROUNDWATER CLEANUP TARGET LEVEL PER CHAPTER 62-777, TABLE 1, OF THE FLORIDA ADMINISTRATIVE CODE.
3. NADC - NATURAL ATTENUATION DEFAULT CONCENTRATION PER CHAPTER 62-777,TABLE 1, OF THE FLORIDA ADMINISTRATIVE CODE.
4. BOLD FONT INDICATES AN EXCEEDANCE OF THE APPLICABLE GCTL.
5. SHADED CELL INDICATES AN EXCEEDANCE OF THE APPLICABLE NADC.
6. U - CONSTITUENT WAS ANALYZED FOR BUT NOT DETECTED. THE VALUE SHOWN IS THE METHOD DETECTION LIMIT FOR THE CONSTITUENT ANALYZED
5. I - THE REPORTED VALUE IS BETWEEN THE LABORATORY METHOD DETECTION LIMIT AND THE LABORATORY PRACTICAL QUANTITATION LIMIT.
6. ISOCONCENTRATION CONTOURS DASHED WHERE INFERRED.
7. * RESULTS DETERMINED NOT TO EXCEED THE GCTL BASED ON THE FDEP MEMORANDUM "ROUNDING ANALYTICAL DATA FOR SITE REHABILITATION COMPLETION", DATED NOVEMBER 17, 2011.

REFERENCE(S)

1. AERIAL IMAGE TAKEN FROM FDEP BUREAU OF SURVEY AND MAPPING (LAND BOUNDARY INFORMATION SYSTEM), PUBLISHED MARCH 2021.
2. WELL LOCATIONS SOURCE: AECOM, DATED MARCH, 2021.
3. PARCEL BOUNDARY TAKEN FROM FLORIDA DEPARTMENT OF REVENUE.

0 15 30
SCALE FEET

CLIENT
FL. DEPT. OF ENVIRONMENTAL PROTECTION

CONSULTANT
wsp

YYYY-MM-DD	2024-08-19
DESIGNED	SJRS
PREPARED	BCL
REVIEWED	SJRS
APPROVED	MCC

PROJECT
HANNERS CLEANERS
35 NORTH DIXIE HWY., POMPANO BEACH
BROWARD COUNTY, FL

TITLE
VOC ANALYTICAL SUMMARY OF THE SHALLOW ZONE OF THE SURFICIAL AQUIFER
(JUNE 2024)

PROJECT NO.	Control No.	REV.	FIGURE
31404452.4221	4221-DC034B-006		6

IF THIS MEASUREMENT DOES NOT MATCH WHAT IS SHOWN, THE SHEET SIZE HAS BEEN MODIFIED FROM: ANSI B

1 in 0

Path: \\corp.pbwan.net\USCentralData\USJAX100\drafting\Projects\FDEP\FDEP-DC\31404452\31404452_4221_HannersCleaners\DC034B\Active Drawings\ | File Name: 4221-DC034B-006.dwg

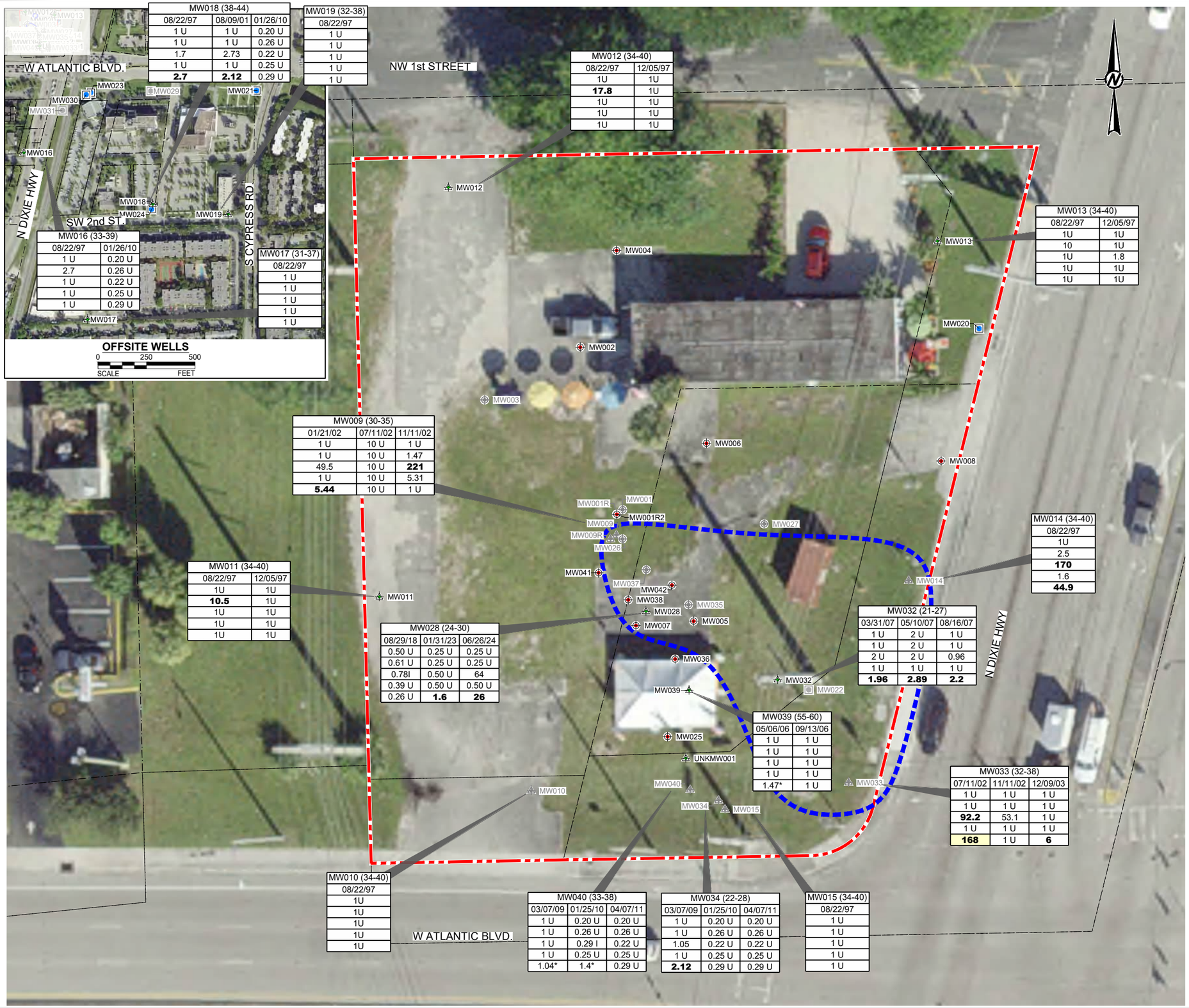

MW018 (38-44)		
08/22/97	08/09/01	01/26/10
1 U	1 U	0.20 U
1 U	1 U	0.26 U
1.7	2.73	0.22 U
1 U	1 U	0.25 U
2.7	**2.12**	0.29 U

MW019 (32-38)
08/22/97
1 U
1 U
1 U
1 U
1 U

MW012 (34-40)	
08/22/97	12/05/97
1U	1U
17.8	1U
1U	1U
1U	1U
1U	1U

MW013 (34-40)	
08/22/97	12/05/97
1U	1U
10	1U
1U	1.8
1U	1U
1U	1U

MW016 (33-39)	
08/22/97	01/26/10
1 U	0.20 U
2.7	0.26 U
1 U	0.22 U
1 U	0.25 U
1 U	0.29 U

MW017 (31-37)
08/22/97
1 U
1 U
1 U
1 U
1 U

MW009 (30-35)		
01/21/02	07/11/02	11/11/02
1 U	10 U	1 U
1 U	10 U	1.47
49.5	10 U	**221**
1 U	10 U	5.31
5.44	10 U	1 U

MW011 (34-40)	
08/22/97	12/05/97
1U	1U
10.5	1U
1U	1U
1U	1U
1U	1U

MW028 (24-30)		
08/29/18	01/31/23	06/26/24
0.50 U	0.25 U	0.25 U
0.61 U	0.25 U	0.25 U
0.78I	0.50 U	64
0.39 U	0.50 U	0.50 U
0.26 U	**1.6**	**26**

MW032 (21-27)		
03/31/07	05/10/07	08/16/07
1 U	2 U	1 U
1 U	2 U	1 U
2 U	2 U	0.96
1 U	1 U	1 U
1.96	**2.89**	**2.2**

MW014 (34-40)
08/22/97
1U
2.5
170
1.6
44.9

MW039 (55-60)	
05/06/06	09/13/06
1 U	1 U
1 U	1 U
1 U	1 U
1 U	1 U
1.47*	1 U

MW033 (32-38)		
07/11/02	11/11/02	12/09/03
1 U	1 U	1 U
1 U	1 U	1 U
92.2	53.1	1 U
1 U	1 U	1 U
168	1 U	**6**

MW010 (34-40)
08/22/97
1U
1U
1U
1U
1U

MW040 (33-38)		
03/07/09	01/25/10	04/07/11
1 U	0.20 U	0.20 U
1 U	0.26 U	0.26 U
1 U	0.29 I	0.22 U
1 U	0.25 U	0.25 U
1.04*	1.4*	0.29 U

MW034 (22-28)		
03/07/09	01/25/10	04/07/11
1 U	0.20 U	0.20 U
1 U	0.26 U	0.26 U
1.05	0.22 U	0.22 U
1 U	0.25 U	0.25 U
2.12	0.29 U	0.29 U

MW015 (34-40)
08/22/97
1 U
1 U
1 U
1 U
1 U

LEGEND

- APPROXIMATE PROPERTY BOUNDARY
- APPROXIMATE PARCEL BOUNDARY
- SHALLOW MONITORING WELL
- INTERMEDIATE MONITORING WELL
- DEEP MONITORING WELL
- ABANDONED, DESTROYED, OR MISSING WELLS
- GCTL EXCEEDANCE CONTOUR

MW001R (5-15)	WELL ID (SCREEN INTERVAL DEPTH IN FT-BGS)
4/6/05	DATE SAMPLED
3	300 TETRACHLOROETHYLENE CONCENTRATION (PCE)
3	300 TRICHLOROETHYLENE CONCENTRATION(TCE)
70	700 CIS-1,2-DICHLOROETHYLENE CONCENTRATION (CIS-1,2 DCE)
100	1000 TRANS-1,2-DICHLOROETHENE (TRANS-1,2 DCE)
1	100 VINYL CHLORIDE CONCENTRATION (VC)

FDEP NATURAL ATTENUATION DEFAULT CONCENTRATION (NADC)

FDEP GROUNDWATER CLEANUP TARGET LEVEL (GCTL)

NOTE(S)

1. ALL RESULTS ARE REPORTED IN MICROGRAMS PER LITER (µg/L).
2. GCTL - GROUNDWATER CLEANUP TARGET LEVEL PER CHAPTER 62-777, TABLE 1, OF THE FLORIDA ADMINISTRATIVE CODE.
3. NADC - NATURAL ATTENUATION DEFAULT CONCENTRATION PER CHAPTER 62-777,TABLE 1, OF THE FLORIDA ADMINISTRATIVE CODE.
4. BOLD FONT INDICATES AN EXCEEDANCE OF THE APPLICABLE GCTL.
5. SHADED CELL INDICATES AN EXCEEDANCE OF THE APPLICABLE NADC.
6. U - CONSTITUENT WAS ANALYZED FOR BUT NOT DETECTED. THE VALUE SHOWN IS THE METHOD DETECTION LIMIT FOR THE CONSTITUENT ANALYZED
5. I - THE REPORTED VALUE IS BETWEEN THE LABORATORY METHOD DETECTION LIMIT AND THE LABORATORY PRACTICAL QUANTITATION LIMIT.
6. ISOCONCENTRATION CONTOURS DASHED WHERE INFERRED.
7. * RESULTS DETERMINED NOT TO EXCEED THE GCTL BASED ON THE FDEP MEMORANDUM "ROUNDING ANALYTICAL DATA FOR SITE REHABILITATION COMPLETION", DATED NOVEMBER 17, 2011.

REFERENCE(S)

1. AERIAL IMAGE TAKEN FROM FDEP BUREAU OF SURVEY AND MAPPING (LAND BOUNDARY INFORMATION SYSTEM), PUBLISHED MARCH 2021.
2. WELL LOCATIONS SOURCE: AECOM, DATED MARCH, 2021.
3. PARCEL BOUNDARY TAKEN FROM FLORIDA DEPARTMENT OF REVENUE.

0 15 30
SCALE FEET

CLIENT
FL. DEPT. OF ENVIRONMENTAL PROTECTION

CONSULTANT
wsp

YYYY-MM-DD	2024-08-19
DESIGNED	SJRS
PREPARED	BCL
REVIEWED	SJRS
APPROVED	MCC

PROJECT
HANNERS CLEANERS
35 NORTH DIXIE HWY., POMPANO BEACH
BROWARD COUNTY, FL

TITLE
VOC ANALYTICAL SUMMARY OF THE INTERMEDIATE ZONE OF THE SURFICIAL AQUIFER
(JUNE 2024)

PROJECT NO.	Control No.	REV.	FIGURE
31404452.4221	4221-DC034B-006		7

Path: \\corp.pbwan.net\US\Central\Data\US\AX100\drafting\Projects\FDEP\FDEP-DO\31404452\31404452_4221 Hanners\Cleaners\DC034B\Active Drawings\ | File Name: 4221-DC034B-006.dwg
IF THIS MEASUREMENT DOES NOT MATCH WHAT IS SHOWN, THE SHEET SIZE HAS BEEN MODIFIED FROM: ANSI B
0 1in



LEGEND

- APPROXIMATE PROPERTY BOUNDARY
- APPROXIMATE PARCEL BOUNDARY
- SHALLOW MONITORING WELL
- INTERMEDIATE MONITORING WELL
- DEEP MONITORING WELL
- ABANDONED, DESTROYED, OR MISSING WELLS

MW001R (5-15)	WELL ID (SCREEN INTERVAL DEPTH IN FT-BGS)
4/6/05	DATE SAMPLED
3	TETRACHLOROETHYLENE CONCENTRATION (PCE)
3	TRICHLOROETHYLENE CONCENTRATION(TCE)
70	CIS-1,2-DICHLOROETHYLENE CONCENTRATION (CIS-1,2 DCE)
100	TRANS-1,2-DICHLOROETHENE (TRANS-1,2 DCE)
1	VINYL CHLORIDE CONCENTRATION (VC)
300	FDEP NATURAL ATTENUATION DEFAULT CONCENTRATION (NADC)
700	
1000	
100	FDEP GROUNDWATER CLEANUP TARGET LEVEL (GCTL)

NOTE(S)

1. ALL RESULTS ARE REPORTED IN MICROGRAMS PER LITER (µg/L).
2. GCTL - GROUNDWATER CLEANUP TARGET LEVEL PER CHAPTER 62-777, TABLE 1, OF THE FLORIDA ADMINISTRATIVE CODE.
3. NADC - NATURAL ATTENUATION DEFAULT CONCENTRATION PER CHAPTER 62-777,TABLE 1, OF THE FLORIDA ADMINISTRATIVE CODE.
4. BOLD FONT INDICATES AN EXCEEDANCE OF THE APPLICABLE GCTL.
5. SHADED CELL INDICATES AN EXCEEDANCE OF THE APPLICABLE NADC.
6. U - CONSTITUENT WAS ANALYZED FOR BUT NOT DETECTED. THE VALUE SHOWN IS THE METHOD DETECTION LIMIT FOR THE CONSTITUENT ANALYZED
5. I - THE REPORTED VALUE IS BETWEEN THE LABORATORY METHOD DETECTION LIMIT AND THE LABORATORY PRACTICAL QUANTITATION LIMIT.
6. ISOCONCENTRATION CONTOURS DASHED WHERE INFERRED.
7. * RESULTS DETERMINED NOT TO EXCEED THE GCTL BASED ON THE FDEP MEMORANDUM "ROUNDING ANALYTICAL DATA FOR SITE REHABILITATION COMPLETION", DATED NOVEMBER 17, 2011.

REFERENCE(S)

1. AERIAL IMAGE TAKEN FROM FDEP BUREAU OF SURVEY AND MAPPING (LAND BOUNDARY INFORMATION SYSTEM), PUBLISHED MARCH 2021.
2. WELL LOCATIONS SOURCE: AECOM, DATED MARCH, 2021.
3. PARCEL BOUNDARY TAKEN FROM FLORIDA DEPARTMENT OF REVENUE.

0 15 30
SCALE FEET

CLIENT
FL. DEPT. OF ENVIRONMENTAL PROTECTION

CONSULTANT
wsp

YYYY-MM-DD	2024-08-19
DESIGNED	SJRS
PREPARED	BCL
REVIEWED	SJRS
APPROVED	MCC

PROJECT
HANNERS CLEANERS
35 NORTH DIXIE HWY., POMPANO BEACH
BROWARD COUNTY, FL

TITLE
VOC ANALYTICAL SUMMARY OF THE DEEP ZONE OF THE SURFICIAL AQUIFER
(JUNE 2024)

PROJECT NO.	Control No.	REV.	FIGURE
31404452.4221	4221-DC034B-006		8

IF THIS MEASUREMENT DOES NOT MATCH WHAT IS SHOWN, THE SHEET SIZE HAS BEEN MODIFIED FROM: ANSI B

1 in

Path: \\corp.pbwan.net\US\Central\Data\USJAX1000\drafting\Projects\FDEP\FDEP-DC031404452\31404452.4221 Hanners\Cleaners\DC034B\Active Drawings\ | File Name: 4221-DC034B-006.dwg

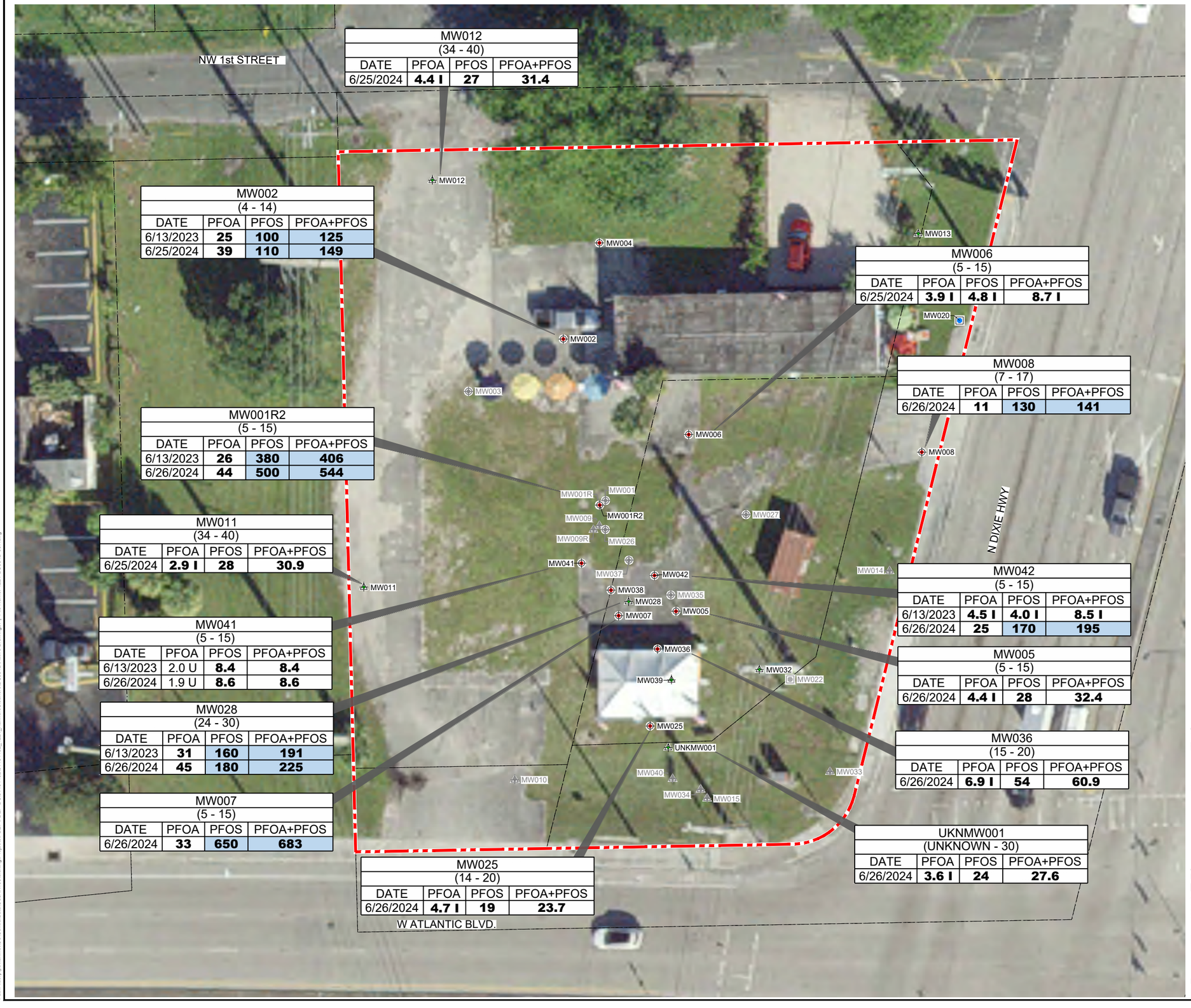

MW012 (34 - 40)			
DATE	PFOA	PFOS	PFOA+PFOS
6/25/2024	**4.4 I**	**27**	**31.4**

MW002 (4 - 14)			
DATE	PFOA	PFOS	PFOA+PFOS
6/13/2023	**25**	**100**	**125**
6/25/2024	**39**	**110**	**149**

MW006 (5 - 15)			
DATE	PFOA	PFOS	PFOA+PFOS
6/25/2024	**3.9 I**	**4.8 I**	**8.7 I**

MW008 (7 - 17)			
DATE	PFOA	PFOS	PFOA+PFOS
6/26/2024	**11**	**130**	**141**

MW001R2 (5 - 15)			
DATE	PFOA	PFOS	PFOA+PFOS
6/13/2023	**26**	**380**	**406**
6/26/2024	**44**	**500**	**544**

MW011 (34 - 40)			
DATE	PFOA	PFOS	PFOA+PFOS
6/25/2024	**2.9 I**	**28**	**30.9**

MW042 (5 - 15)			
DATE	PFOA	PFOS	PFOA+PFOS
6/13/2023	**4.5 I**	**4.0 I**	**8.5 I**
6/26/2024	**25**	**170**	**195**

MW041 (5 - 15)			
DATE	PFOA	PFOS	PFOA+PFOS
6/13/2023	2.0 U	**8.4**	**8.4**
6/26/2024	1.9 U	**8.6**	**8.6**

MW005 (5 - 15)			
DATE	PFOA	PFOS	PFOA+PFOS
6/26/2024	**4.4 I**	**28**	**32.4**

MW028 (24 - 30)			
DATE	PFOA	PFOS	PFOA+PFOS
6/13/2023	**31**	**160**	**191**
6/26/2024	**45**	**180**	**225**

MW036 (15 - 20)			
DATE	PFOA	PFOS	PFOA+PFOS
6/26/2024	**6.9 I**	**54**	**60.9**

MW007 (5 - 15)			
DATE	PFOA	PFOS	PFOA+PFOS
6/26/2024	**33**	**650**	**683**

UKNMW001 (UNKNOWN - 30)			
DATE	PFOA	PFOS	PFOA+PFOS
6/26/2024	**3.6 I**	**24**	**27.6**

MW025 (14 - 20)			
DATE	PFOA	PFOS	PFOA+PFOS
6/26/2024	**4.7 I**	**19**	**23.7**

LEGEND

- APPROXIMATE PROPERTY BOUNDARY
- APPROXIMATE PARCEL BOUNDARY
- SHALLOW MONITORING WELL
- INTERMEDIATE MONITORING WELL
- DEEP MONITORING WELL
- INJECTION WELL
- ABANDONED, DESTROYED, OR MISSING WELLS

PROVISIONAL GROUND WATER CLEANUP TARGET LEVEL (GCTL)	PFOA IN ng/L	PFOS IN ng/L	SUM OF PFOA + PFOS IN ng/L
GCTL	70	70	70

NOTE(S)

1. PROVISIONAL GCTL - FDEP PROVISIONAL GROUNDWATER CLEANUP TARGET LEVEL.
2. ALL RESULTS ARE REPORTED IN NANOGRAMS PER LITER (ng/L).
3. BOLD FONTS INDICATES CONSTITUENT CONCENTRATION WAS REPORTED ABOVE THE LABORATORY METHOD DETECTION LIMIT.
4. HIGHLIGHTED FONT INDICATES CONSTITUENT CONCENTRATION WAS REPORTED ABOVE THE PROVISIONAL GROUNDWATER CLEANUP LEVEL.
5. I- REPORTED VALUE IS BETWEEN THE LABORATORY METHOD DETECTION LIMIT AND LABORATORY PRACTICAL QUANTITATION LIMIT.
6. U - THE COMPOUND WAS ANALYZED FOR, BUT NOT DETECTED. THE REPORTED VALUE IS THE METHOD DETECTION LIMIT FOR THE SAMPLE ANALYZED.
7. PFOA - PERFLUORO-N-OCTANOIC ACID.
8. PFOS - PERFLUOROOCTANESULFONIC ACID.

REFERENCE(S)

1. AERIAL IMAGE TAKEN FROM FDEP BUREAU OF SURVEY AND MAPPING (LAND BOUNDARY INFORMATION SYSTEM), PUBLISHED MARCH 2021.
2. WELL LOCATIONS SOURCE: AECOM, DATED MARCH, 2021.
3. PROPERTY BOUNDARY TAKEN FROM FLORIDA DEPARTMENT OF REVENUE.

0 15 30
SCALE FEET

CLIENT
FL. DEPT. OF ENVIRONMENTAL PROTECTION

CONSULTANT
wsp

YYYY-MM-DD	2024-08-19
DESIGNED	SJRS
PREPARED	BCL
REVIEWED	SJRS
APPROVED	MCC

PROJECT
HANNERS CLEANERS
35 NORTH DIXIE HWY., POMPANO BEACH
BROWARD COUNTY, FL

TITLE
PFAS ANALYTICAL RESULTS IN GROUNDWATER

PROJECT NO.	Control No.	REV.	FIGURE
31404452.4221	4221-DC034B-007		9

IF THIS MEASUREMENT DOES NOT MATCH WHAT IS SHOWN, THE SHEET SIZE HAS BEEN MODIFIED FROM: ANSI B

Path: \\corp.pbwan.net\US\CentralData\JAX100\drafting\Projects\FDEP\FDEP-DO\31404452\31404452_4221_HannersCleaners\DO034B\Active Drawings\ | File Name: 4221-DC034B-007.dwg

ATTACHMENT A

Field Documentation

Lisa Kamikazi, Jonathan Whipple, WSP
Hanners Cleaners . ERIC_4221
PN: 31404452.4221.DC034A 6/28/24

0730: arrive at office. load truck with equipment.

0855: Depart to site.

1405: Arrive onsite. Review HASP, scope of work and PFAs checklist.

1415: Begin opening wells for DTW readings. see page 1

1425: DTW collection completed. Wells MW010, MW034, MW040, MW033 and MW014 thouroughly looked for but not found. Wells appear to be destroyed by construction. *PM notified.

1730: Depart site for Hotel

1755: Arrive at hotel. End of Day

Lisa Kamikazi

Lisa Kamikazi, Jonathan Whipple / WSP
Harvers Cleaners - ERIC-4221
PN: 31404452.4221.LC034A

6/26/24

	Sample ID	DTW	Sample Time	Date	Analysis
	MW001R2	4.78	0816	6/26/24	VOCs + PFAs
	MW002	5.34	1027	6/25/24	VOC + PFAs
Could not be found	MW004	~~4.60~~	—	—	PFAs
	MW005	5.77	1023	6/26/24	PFAs
	MW006	4.29	1530	6/25/24	PFAs
MS/MSD collected	MW007	5.75	0920	6/26/24	VOCs + PFAs
MS/MSD collected	MW008	7.91	1500	6/25/24	PFAs
	MW014	Destroyed	—	—	PFAs
	MW033	Destroyed	—	—	PFAs
	MW034	Destroyed	—	—	PFAs
	MW036	5.79	1230	6/26/24	PFAs
	MW041	4.93	0846	6/26/24	VOCs + PFAs
	MW042	5.64	1052	6/26/24	VOC + PFAs
	MW010	Destroyed	—	—	PFAs
	MW011	4.90	1420	6/25/24	PFAs
	MW012	4.16	1107	6/25/24	PFAs
	MW028	5.78	0946	6/26/24	VOC + PFAs
	MW040	Destroyed	—	—	PFAs
	EQB-1	—	1540	6/25/24	PFAs
	IDW	—	1410	6/26/24	PFAS, VOCs
	MW025	5.72	1350	6/26/24	PFAS
	UNK MW001	5.97	1321	6/26/24	PFAS
	EQB-2	—	1405	6/26/24	PFAS

Lisa Kamikazi, Jonathan Whipple
Hanners cleaners . ERIC-4221
PN 31404452 . 4221 . DC034A

6/25/24
Weather: 70's to High 80's . Some Rain

0705: Depart Hotel for site

0720: Arrive onsite. Review HASP, scope of work, and daily PFAs checklist.

0740: Begin surveying wells MW041 and MW042

0832: Surveying completed. Begin Prepping for GW sampling and calibrate equipment.

0922: MW025 is now being sampled for PFAs. Metal well casing ~~loose~~ loose (LK), well cap was off and there was some dirt in the well. MW025 DTW was collected 6/25/24 and no rain events happened between that.

0928: UNKMW001 is located between MW025 and MW040. Northwest of MW040 and Southeast of MW025. Refer to figure 1. UNKMW001 is a 2" diameter well, 30' deep. The screen interval is unknown so a well volume will be purged.

1000: Begin GW sampling. See GW sampling logs

1203: MW004 suspected to be a VMP after tagging bottom of well. Tagged at 5ft which is consistent with VMP's onsite. Crew proceeded to search for well (MW004) for 1/2 hour.

1210: Rain

1225: Rain Paused

1440: Light drizzle.

1530: Rain Stopped.

1540: EQB-1 collected

1550: GW sampling done for the day. Depart site for hotel.

1605: Arrive at hotel. End of day

Lisa Kamikazi, Jonathan Whipple, WSP 6/26/24
Hanners Cleaners. ERIC_4221
PN: 31404452. 4221. DC034A Weather: 70°F to High 80°F, Sunny. Cloudy

0700: Depart hotel for site.

0720: Arrive on site. Review HASP, scope of work and PFAs checklist. Calibrate equipment.

0800: Begin GW sampling. See GW sampling logs.

1237: Well cap for mw036 replaced

1253: Well UNKmw001 suspected to have 15 feet of screen, due to tubing being caught at 15ft. Well volume purged.

1415: GW sampling completed. Perform final calibration.

1435: Calibration completed. 55 gallon Drum is half full, left on southside of the buiding against palm tree per property owner request.

1445: Offsite

1525: Arrive at hotel. Done for the day

L.K, Jw /WSP ERIC-4221 Hanners cleaners 6/26/24
PN: 31404452.4221.DE034A

0710: Depart hotel. Head to Jacksonville, FL office.

1220: Arrive at AEL to drop off samples

1310: Arrive at office. Pack PFAs samples for shipment

1425: Relinquish PFAs samples at FedEx

1435: Return to office. Unload truck, upload documents from field event.

1510: End of day

Field Instrument Turbidity Calibration Records

INSTRUMENT (MAKE/MODEL NO.) *HACH* **INSTRUMENT NO.** HT-6R

Project Number: 31404452.4221.0034R **Project Name:** Hamees cleaners

Standard Vendor: HACH

Prepared Date: *N/A* **Where Prepared:** N/A

Purchase Date: *April 2021* **Expiration Date:** *SEE BELOW* **Lot Number:** *SEE BELOW*

Units:Nephelometric Turbidity Unit

Standard 10 Nephelometric Turbidity Unit Exp Date JAN 2025 LOT# A3277

Standard 20 Nephelometric Turbidity Unit Exp Date JAN 2025 LOT# A3276

Standard 100 Nephelometric Turbidity Unit Exp Date JAN 2025 LOT# A3275

Standard 800 Nephelometric Turbidity Unit Exp Date JAN 2025 LOT# A3275

DATE (mm/dd/yy)	TIME (hr:min)	TEMP DEG C	STD VALUE	INSTRUMENT RESPONSE	% DEV	PASS/ FAIL		CALIBRATED (YES, NO)	TYPE (INIT, CONT)	SAMPLER INITIALS
6/25/2024	0915	-	5.46	5.55	10 %	P		N	(Init) Cont Final	LK
6/25/2024	0916	-	56.6	56.8	6.5 %	P		N	(Init) Cont Final	LK
6/25/2024	0917	-	552	551	5 %	P		N	(Init) Cont Final	LK
6/26/2024	0754	-	5.46	5.67	10 %	P		N	Init (Cont) Final	LK
6/26/2024	0755	-	56.6	57.1	6.5 %	P		N	Init (Cont) Final	LK
6/26/2024	0756	-	552	559	5 %	P		N	Init (Cont) Final	LK
6/26/2024	1430	-	5.46	5.76	10 %	P		N	Init Cont (Final)	LK
6/26/2024	1431	-	56.6	57.4	6.5 %	P		N	Init Cont (Final)	LK
6/26/2024	1432	-	552	550	5 %	P		N	Init Cont (Final)	LK
/2024		-			10 %				Init Cont Final	
/2024		-			6.5 %				Init Cont Final	
/2024		-			5 %				Init Cont Final	
/2024		-			10 %				Init Cont Final	
/2024		-			6.5 %				Init Cont Final	
/2024		-			5 %				Init Cont Final	

Calibration values for turbidity needs to be within 10% of the standard for values between 0.1-10 NTU; 8% for values between 11-40 NTU; 6.5% for values between 41-100 NTU and 5% for values >100 NTU.

wsp

Field Instrument Dissolved Oxygen & Oxidation-Reduction Potential Calibration Records

INSTRUMENT (MAKE/MODEL NO.) *YSI PRO* **INSTRUMENT NO.** 1

STANDARD INFORMATION

Project Number: 314D4052.4231.DC034A **Project Name:** Hamers Cleaners

Standard Vendor: *GEOTECH*

Prepared Date: *NA* **Where Prepared:** NA

Grade: *N/A* **DO Units:** *mg/L* **OR Units:** *mV*

ORP Standard: *220@25 °C* Lot # 24E0324 Exp: Date Feb 2025 Pur. Date: Feb 2024

DO Standard: *Air Calibration Chamber in Air (Table FS 2200-2)*

Standard _____

Standard _____

DATE (mm/dd/yy)	TIME (hr:min)	TEMP DEG C	CHART 100% VALUE	INSTRUMENT RESPONSE	% DEV	PASS/ FAIL	CALIBRATED (YES, NO)	TYPE (INIT, CONT)	SAMPLER INITIALS
6/25/24	0845	28.5	7.759	7.76	0.3	P	N	(Init) Cont Final	LK
6/26/24	0739	26.6	8.026	7.99	0.3	P	N	Init (Cont) Final	LK
6/26/24	1476	30.2	7.533	7.56	0.3	P	N	Init Cont (Final)	LK
					0.3			Init Cont Final	
					0.3			Init Cont Final	
					0.3			Init Cont Final	
					0.3			Init Cont Final	
					0.3			Init Cont Final	
					0.3			Init Cont Final	
					0.3			Init Cont Final	
ORP									
6/25/24	0909	27.3	220	231.4	10 mV	F	Y	(Init) Cont Final	LK
6/26/24	0753	26.7	220	156	10 mV	F	Y	Init (Cont) Final	LK
6/26/24	1428	32.5	216	212.5	10 mV	P	N	Init Cont (Final)	LK
					10 mV			Init Cont Final	
					10 mV			Init Cont Final	
					10 mV			Init Cont Final	
					10 mV			Init Cont Final	
					10 mV			Init Cont Final	
					10 mV			Init Cont Final	
					10 mV			Init Cont Final	

Acceptable calibration check is if the meter reads within +/- 0.3 mg/L of the value of appropriate calibration standard. Need to record DO readings in mg/L and use Table FS 2200-2 "Dissolved Oxygen Saturation". ORP calibration reading must be within +/- 10 mV from the theoretical redox standard value at that temperature.

Field Instrument pH Calibration Records

INSTRUMENT (MAKE/MODEL NO.) YSI PRO **INSTRUMENT NO.** #1

STANDARD INFORMATION

Project Number: 31404452.4221.DC034 **Project Name:** Hamer's Cleaners

Standard Vendor: GEOTECH

Prepared Date: NOV 2020 **Where Prepared:** NA

Purchase Date: SEE BELOW **Expiration Date:** Varies **Grade:** N/A **Units:** Standard Units

Standard 4.00 @25 °C **Lot #** 2GK541 **Exp Date** NOV 2024 **Purch Date** NOV 2023

Standard 7.00 @25 °C **Lot #** 2GL0997 **Exp Date** AUG 2025 **Purch Date** NOV 2023

Standard 10.0 @25 °C **Lot #** 3GAI0100 **Exp Date** SEP 2025 **Purch Date** SEP 2025

DATE (mm/dd/yy)	TIME (hr:min)	TEMP DEG C	STD VALUE	INSTRUMENT RESPONSE	% DEV	PASS/ FAIL	CALIBRATED (YES, NO)	TYPE (INIT, CONT)	SAMPLER INITIALS
6/25/24	0847	27.6	4.00	4.25	0.2	F	N	(Init) Cont Final	LK
6/25/24	0855	27.4	7.00	6.92	0.2	P	N	(Init) Cont Final	LK
6/25/24	0856	27.3	10.0	9.81	0.2	P	N	(Init) Cont Final	LK
6/26/24	0747	26.3	4.00	4.40	0.2	F	N	Init (Cont) Final	LK
6/26/24	0749	26.5	7.00	6.97	0.2	P	N	Init (Cont) Final	LK
6/26/24	0751	26.5	10.0	9.80	0.2	P	N	Init (Cont) Final	LK
6/26/24	1422	34.4	4.00	4.46	0.2	F	N	Init Cont (Final)	LK
6/26/24	1424	32.1	7.00	7.05	0.2	P	N	Init Cont (Final)	LK
6/26/24	1425	31.7	10.0	9.84	0.2	P	N	Init Cont (Final)	LK
					0.2			Init Cont Final	
					0.2			Init Cont Final	
					0.2			Init Cont Final	
					0.2			Init Cont Final	
					0.2			Init Cont Final	
					0.2			Init Cont Final	
					0.2			Init Cont Final	
					0.2			Init Cont Final	
					0.2			Init Cont Final	
					0.2			Init Cont Final	
					0.2			Init Cont Final	
					0.2			Init Cont Final	
					0.2			Init Cont Final	

Acceptable calibration check is if the meter reads within +/- 0.2 pH units of the value of appropriate calibration standard.

wsp

Field Instrument Conductivity Calibration Records

INSTRUMENT (MAKE/MODEL NO.) YSI PRO **INSTRUMENT NO.** #1

STANDARD INFORMATION

Project Number: 3404452 . 4221. 0C034A **Project Name:** Hanners Cleaners

Standard Vendor: Geotech

Prepared Date: NA **Where Prepared:** NA

Grade: N/A **Units:** umhos/uS-cm

Standard 200 @25 °C Lot # 4G180383 Exp Date Feb 2025 Pur Date Feb 2024

Standard 1000@25 °C Lot # 4G180385 Exp Date Feb 2025 Pur Date Feb 2024

Standard 2000@25 °C Lot # 4G180387 Exp Date Feb 2025 Pur Date Feb 2024

DATE (mm/dd/yy)	TIME (hr:min)	TEMP DEG C°	STD VALUE	INSTRUMENT RESPONSE	% DEV	PASS/ FAIL	CALIBRATED (YES, NO)	TYPE (INIT, CONT)	SAMPLER INITIALS
6/25/24	0901	27.3	200	253.9	5%	F	N	(Init) Cont Final	LK
6/25/24	0904	27.2	1,000	1068	5%	F	N	(Init) Cont Final	LK
6/25/24	0907	27.3	2,000	2085	5%	P	N	(Init) Cont Final	LK
6/26/24	0741	26.2	200	246	5%	F	N	Init (Cont) Final	LK
6/26/24	0743	26.1	1,000	1019	5%	P	N	Init (Cont) Final	LK
6/26/24	0745	26.1	2,000	1970	5%	P	N	Init (Cont) Final	LK
6/26/24	1417	31.1	200	252.7	5%	F	N	Init Cont (Final)	LK
6/26/24	1419	31.2	1,000	1035	5%	P	N	Init Cont (Final)	LK
6/26/24	1421	31.4	2,000	2026	5%	P	N	Init Cont (Final)	LK
			200		5%			Init Cont Final	
			1,000		5%			Init Cont Final	
			2,000		5%			Init Cont Final	
			200		5%			Init Cont Final	
			1,000		5%			Init Cont Final	
			2,000		5%			Init Cont Final	
			200		5%			Init Cont Final	
			1,000		5%			Init Cont Final	
			2,000		5%			Init Cont Final	
			200		5%			Init Cont Final	
			1,000		5%			Init Cont Final	
			2,000		5%			Init Cont Final	

Acceptable calibration check is if the meter reads within +/- 5% of the appropriate calibration standard.

Note: Standards and instrument response readings are corrected to 25°C.

DEP Form FD 9000-24: GROUNDWATER SAMPLING LOG

SITE NAME: Former Hanners Cleaners: ERIC_4221	SITE LOCATION: 35 North Dixie Highway, Pompano Beach. Florida	
WELL NO: MW001R2	SAMPLE ID: MW001R2	DATE: 6/ 26 /24

PURGING DATA

WELL DIAMETER (inches): ~~0.75~~ 1	TUBING DIAMETER (inches): 3/16	WELL SCREEN INTERVAL DEPTH: 5 feet to 15 feet	STATIC DEPTH TO WATER (feet): 4.78	PURGE PUMP TYPE OR BAILER: PP

WELL VOLUME PURGE: 1 WELL VOLUME = (TOTAL WELL DEPTH – STATIC DEPTH TO WATER) X WELL CAPACITY
(only fill out if applicable)
= (15 feet – 4.78 feet) X 0.04 gallons/foot = ~~0.2~~ 0.4 gallons

EQUIPMENT VOLUME PURGE: 1 EQUIPMENT VOL. = PUMP VOLUME + (TUBING CAPACITY X TUBING LENGTH) + FLOW CELL VOLUME
(only fill out if applicable)
= gallons + (gallons/foot X feet) + gallons = gallons

INITIAL PUMP OR TUBING DEPTH IN WELL (feet): 10	FINAL PUMP OR TUBING DEPTH IN WELL (feet): 10	PURGING INITIATED AT: 0802	PURGING ENDED AT: 0815	TOTAL VOLUME PURGED (gallons): 0.7

TIME	VOLUME PURGED (gallons)	CUMUL. VOLUME PURGED (gallons)	PURGE RATE (gpm)	DEPTH TO WATER (feet)	pH (standard units)	TEMP. (°C)	COND. (circle units) µmhos/cm or µS/cm	DISSOLVED OXYGEN (circle units) mg/L and % saturation	TURBIDITY (NTUs)	ORP (mV)	COLOR/ODOR (describe)
0811	0.5	0.5	0.05	5.81	6.95	29.4	454.9	0.78 / 10.3	1.45	197.4	clear / none
0813	0.1	0.6	0.05	5.81	6.99	29.5	444.3	0.77 10.1	1.26	195.9	" "
0815	0.1	0.7	0.05	5.81	7.02	29.5	439.0	0.86 / 11.2	1.31	195.1	" "
								/			
								/			
								/			
								/			
								/			
								/			
								/			
								/			

WELL CAPACITY (Gallons Per Foot): 0.75" = 0.02; 1" = 0.04; 1.25" = 0.06; 2" = 0.16; 3" = 0.37; 4" = 0.65; 5" = 1.02; 6" = 1.47; 12" = 5.88
TUBING INSIDE DIA. CAPACITY (Gal./Ft.): 1/8" = 0.0006; 3/16" = 0.0014; 1/4" = 0.0026; 5/16" = 0.004; 3/8" = 0.006; 1/2" = 0.010; 5/8" = 0.016

PURGING EQUIPMENT CODES: B = Bailer; BP = Bladder Pump; ESP = Electric Submersible Pump; PP = Peristaltic Pump; O = Other (Specify)

SAMPLING DATA

SAMPLED BY WSP USA: Jonathan Whipple, Lisa Kamikazi	SAMPLER(S) SIGNATURE(S):	SAMPLING INITIATED AT: 0816	SAMPLING ENDED AT: 0819
PUMP OR TUBING DEPTH IN WELL (feet): 10	TUBING MATERIAL CODE: HDPE	FIELD-FILTERED: Y (N) Filtration Equipment Type:	FILTER SIZE: ____ µm
FIELD DECONTAMINATION: PUMP Y [N]	TUBING Y [N] (replaced)	DUPLICATE: Y [N]	

SAMPLE CONTAINER SPECIFICATION				SAMPLE PRESERVATION (including wet ice)					
SAMPLE ID CODE	# CONTAINERS	MATERIAL CODE	VOLUME	PRESERVATIVE USED	TOTAL VOL ADDED IN FIELD (mL)	FINAL pH	INTENDED ANALYSIS AND/OR METHOD	SAMPLING EQUIPMENT CODE	SAMPLE PUMP FLOW RATE (mL per minute)
MW001R2	2	HDPE	125 mL	None	-------	*	PFAS / LC001-3	APP	<400
MW001R2	3	CG	40 mL	HCl	-------	*	VOHs / 8260B	APP	<400
						*			
						*			
						*			
						*			

REMARKS: * All samples were put in a cooler with ice and the PH is checked in the lab.
* Change construction form. Well is 1 inch not 0.75 inch.

MATERIAL CODES: AG = Amber Glass; CG = Clear Glass; HDPE = High Density Polyethylene; LDPE = Low Density Polyethylene; PP = Polypropylene; S = Silicone; T = Teflon; O = Other (Specify)

SAMPLING EQUIPMENT CODES: APP = After (Through) Peristaltic Pump; B = Bailer; BP = Bladder Pump; ESP = Electric Submersible Pump; RFPP = Reverse Flow Peristaltic Pump; SM = Straw Method (Tubing Gravity Drain); O = Other (Specify)

NOTES: 1. **The above do not constitute all of the information required by Chapter 62-160, F.A.C.**
2. STABILIZATION CRITERIA FOR RANGE OF VARIATION OF LAST THREE CONSECUTIVE READINGS (SEE FS 2212, SECTION 3)

pH: ± 0.2 units **Temperature:** ± 0.2 °C **Specific Conductance:** ± 5% **Dissolved Oxygen:** all readings ≤ 20% saturation (see Table FS 2200-2); optionally, ± 0.2 mg/L or ± 10% (whichever is greater) **Turbidity:** all readings ≤ 20 NTU; optionally ± 5 NTU or ± 10% (whichever is greater)
"J" = Indicates that the calibration result for the parameter of concern was outside of the acceptable criteria for standard range.

DEP Form FD 9000-24: GROUNDWATER SAMPLING LOG

SITE NAME: Former Hanners Cleaners: ERIC_4221	SITE LOCATION: 35 North Dixie Highway, Pompano Beach. Florida	
WELL NO: MW002	SAMPLE ID: MW902	DATE: 6/ 25 /24

PURGING DATA

WELL DIAMETER (inches): 2	TUBING DIAMETER (inches): 3/16	WELL SCREEN INTERVAL DEPTH: 4 feet to 14 feet	STATIC DEPTH TO WATER (feet): 5.34	PURGE PUMP TYPE OR BAILER: PP

WELL VOLUME PURGE: 1 WELL VOLUME = (TOTAL WELL DEPTH – STATIC DEPTH TO WATER) X WELL CAPACITY
(only fill out if applicable)

= (14 feet – 5.34 feet) X 0.16 gallons/foot = 1.38 gallons

EQUIPMENT VOLUME PURGE: 1 EQUIPMENT VOL. = PUMP VOLUME + (TUBING CAPACITY X TUBING LENGTH) + FLOW CELL VOLUME
(only fill out if applicable)

= gallons + (gallons/foot X feet) + gallons = gallons

INITIAL PUMP OR TUBING DEPTH IN WELL (feet): 10	FINAL PUMP OR TUBING DEPTH IN WELL (feet): 10	PURGING INITIATED AT: 1006	PURGING ENDED AT: 1026	TOTAL VOLUME PURGED (gallons): 1.76

TIME	VOLUME PURGED (gallons)	CUMUL. VOLUME PURGED (gallons)	PURGE RATE (gpm)	DEPTH TO WATER (feet)	pH (standard units)	TEMP. (°C)	COND. (circle units) µmhos/cm or µS/cm J	DISSOLVED OXYGEN (circle units) mg/L and % saturation	TURBIDITY (NTUs)	ORP (mV)	COLOR/ODOR (describe)
1022	1.40	1.40	0.09	5.42	6.68	30.8	557	0.16 / 2.2	5.69	108.9	clear/slight
1024	0.18	1.58	0.09	5.42	6.68	31.0	549	0.16 / 2.2	3.44	109.4	" "
1026	0.18	1.76	0.09	5.42	6.68	31.1	543	0.16 / 2.1	3.69	109.7	" "
								/			
								/			
								/			
								/			
								/			
								/			
								/			
								/			
								/			

WELL CAPACITY (Gallons Per Foot): 0.75" = 0.02; 1" = 0.04; 1.25" = 0.06; 2" = 0.16; 3" = 0.37; 4" = 0.65; 5" = 1.02; 6" = 1.47; 12" = 5.88
TUBING INSIDE DIA. CAPACITY (Gal./Ft.): 1/8" = 0.0006; 3/16" = 0.0014; 1/4" = 0.0026; 5/16" = 0.004; 3/8" = 0.006; 1/2" = 0.010; 5/8" = 0.016

PURGING EQUIPMENT CODES: B = Bailer; BP = Bladder Pump; ESP = Electric Submersible Pump; PP = Peristaltic Pump; O = Other (Specify)

SAMPLING DATA

SAMPLED BY WSP USA: Jonathan Whipple, Lisa Kamikazi	SAMPLER(S) SIGNATURE(S):	SAMPLING INITIATED AT: 1027	SAMPLING ENDED AT: 1029
PUMP OR TUBING DEPTH IN WELL (feet): 10	TUBING MATERIAL CODE: HDPE	FIELD-FILTERED: Y (N) Filtration Equipment Type:	FILTER SIZE: ____ µm
FIELD DECONTAMINATION: PUMP Y [N]	TUBING Y [N] (replaced)	DUPLICATE: Y [N]	

SAMPLE CONTAINER SPECIFICATION				SAMPLE PRESERVATION (including wet ice)					
SAMPLE ID CODE	# CONTAINERS	MATERIAL CODE	VOLUME	PRESERVATIVE USED	TOTAL VOL ADDED IN FIELD (mL)	FINAL pH	INTENDED ANALYSIS AND/OR METHOD	SAMPLING EQUIPMENT CODE	SAMPLE PUMP FLOW RATE (mL per minute)
MW002	2	HDPE	125 mL	None	-------	*	PFAS / LC001-3	APP	<400
MW009	3	CG	40 mL	HCl	-------	*	VOHs / 8260B	APP	<400
						*			
						*			
						*			
						*			

REMARKS: * All samples were put in a cooler with ice and the PH is checked in the lab.

MATERIAL CODES: AG = Amber Glass; CG = Clear Glass; HDPE = High Density Polyethylene; LDPE = Low Density Polyethylene; PP = Polypropylene; S = Silicone; T = Teflon; O = Other (Specify)

SAMPLING EQUIPMENT CODES: APP = After (Through) Peristaltic Pump; B = Bailer; BP = Bladder Pump; ESP = Electric Submersible Pump; RFPP = Reverse Flow Peristaltic Pump; SM = Straw Method (Tubing Gravity Drain); O = Other (Specify)

NOTES: 1. **The above do not constitute all of the information required by Chapter 62-160, F.A.C.**

2. STABILIZATION CRITERIA FOR RANGE OF VARIATION OF LAST THREE CONSECUTIVE READINGS (SEE FS 2212, SECTION 3)

pH: ± 0.2 units **Temperature:** ± 0.2 °C **Specific Conductance:** ± 5% **Dissolved Oxygen:** all readings ≤ 20% saturation (see Table FS 2200-2); optionally, ± 0.2 mg/L or ± 10% (whichever is greater) **Turbidity:** all readings ≤ 20 NTU; optionally ± 5 NTU or ± 10% (whichever is greater)
"J" = Indicates that the calibration result for the parameter of concern was outside of the acceptable criteria for standard range.

DEP Form FD 9000-24: GROUNDWATER SAMPLING LOG

SITE NAME: Former Hanners Cleaners: ERIC_4221	SITE LOCATION: 35 North Dixie Highway, Pompano Beach, Florida
WELL NO: MW005	SAMPLE ID: MW005
	DATE: 6/ 26 /24

PURGING DATA

WELL DIAMETER (inches): 2	TUBING DIAMETER (inches): 3/16	WELL SCREEN INTERVAL DEPTH: 5 feet to 15 feet	STATIC DEPTH TO WATER (feet): 5.77	PURGE PUMP TYPE OR BAILER: PP

WELL VOLUME PURGE: 1 WELL VOLUME = (TOTAL WELL DEPTH – STATIC DEPTH TO WATER) X WELL CAPACITY (only fill out if applicable)

= (15 feet – 5.77 feet) X 0.16 gallons/foot = 1.48 gallons

EQUIPMENT VOLUME PURGE: 1 EQUIPMENT VOL. = PUMP VOLUME + (TUBING CAPACITY X TUBING LENGTH) + FLOW CELL VOLUME (only fill out if applicable)

= gallons + (gallons/foot X feet) + gallons = gallons

INITIAL PUMP OR TUBING DEPTH IN WELL (feet): 10	FINAL PUMP OR TUBING DEPTH IN WELL (feet): 10	PURGING INITIATED AT: 1006	PURGING ENDED AT: 1022	TOTAL VOLUME PURGED (gallons): 2.0

TIME	VOLUME PURGED (gallons)	CUMUL. VOLUME PURGED (gallons)	PURGE RATE (gpm)	DEPTH TO WATER (feet)	pH (standard units)	TEMP. (°C)	COND. (circle units) µmhos/cm or µS/cm	DISSOLVED OXYGEN (circle units) mg/L and % saturation	TURBIDITY (NTUs)	ORP (mV)	COLOR/ODOR (describe)
1018	1.5	1.5	0.125	5.86	6.99	30.2	430.2	0.73 / 9.6	5.66	195.8	clear / none
1020	0.25	1.75	↓	5.88	6.98	30.2	431.0	0.82 / 10.9	4.23	195.8	↓
1022	0.25	2.0	↓	5.88	6.98	30.2	433.5	1.03 / 13.8	3.67	195.9	↓
								/			
								/			
								/			
								/			
								/			
								/			
								/			
								/			

WELL CAPACITY (Gallons Per Foot): 0.75" = 0.02; 1" = 0.04; 1.25" = 0.06; 2" = 0.16; 3" = 0.37; 4" = 0.65; 5" = 1.02; 6" = 1.47; 12" = 5.88
TUBING INSIDE DIA. CAPACITY (Gal./Ft.): 1/8" = 0.0006; 3/16" = 0.0014; 1/4" = 0.0026; 5/16" = 0.004; 3/8" = 0.006; 1/2" = 0.010; 5/8" = 0.016

PURGING EQUIPMENT CODES: B = Bailer; BP = Bladder Pump; ESP = Electric Submersible Pump; PP = Peristaltic Pump; O = Other (Specify)

SAMPLING DATA

SAMPLED BY WSP USA: Jonathan Whipple, Lisa Kamikazi	SAMPLER(S) SIGNATURE(S):	SAMPLING INITIATED AT: 1023	SAMPLING ENDED AT: 1026
PUMP OR TUBING DEPTH IN WELL (feet): 10	TUBING MATERIAL CODE: HDPE	FIELD-FILTERED: Y (N) Filtration Equipment Type:	FILTER SIZE: ____ µm
FIELD DECONTAMINATION: PUMP Y [N]	TUBING Y [N] (replaced)	DUPLICATE: Y [N]	

SAMPLE CONTAINER SPECIFICATION				SAMPLE PRESERVATION (including wet ice)					
SAMPLE ID CODE	# CONTAINERS	MATERIAL CODE	VOLUME	PRESERVATIVE USED	TOTAL VOL ADDED IN FIELD (mL)	FINAL pH	INTENDED ANALYSIS AND/OR METHOD	SAMPLING EQUIPMENT CODE	SAMPLE PUMP FLOW RATE (mL per minute)
MW005	2	HDPE	125 mL	None	-------	*	PFAS / LC001-3	APP	<400
~~MW005~~	~~3~~	~~CG~~	~~40 mL~~	~~HCl~~	~~-------~~	~~*~~	~~VOHs / 8260B~~	~~APP~~	~~<400~~
						*			
						*			
						*			
						*			

REMARKS: * All samples were put in a cooler with ice and the PH is checked in the lab.

MATERIAL CODES: AG = Amber Glass; CG = Clear Glass; HDPE = High Density Polyethylene; LDPE = Low Density Polyethylene; PP = Polypropylene; S = Silicone; T = Teflon; O = Other (Specify)

SAMPLING EQUIPMENT CODES: APP = After (Through) Peristaltic Pump; B = Bailer; BP = Bladder Pump; ESP = Electric Submersible Pump; RFPP = Reverse Flow Peristaltic Pump; SM = Straw Method (Tubing Gravity Drain); O = Other (Specify)

NOTES: 1. **The above do not constitute all of the information required by Chapter 62-160, F.A.C.**

2. STABILIZATION CRITERIA FOR RANGE OF VARIATION OF LAST THREE CONSECUTIVE READINGS (SEE FS 2212, SECTION 3)

pH: ± 0.2 units **Temperature:** ± 0.2 °C **Specific Conductance:** ± 5% **Dissolved Oxygen:** all readings ≤ 20% saturation (see Table FS 2200-2); optionally, ± 0.2 mg/L or ± 10% (whichever is greater) **Turbidity:** all readings ≤ 20 NTU; optionally ± 5 NTU or ± 10% (whichever is greater)
"J" = Indicates that the calibration result for the parameter of concern was outside of the acceptable criteria for standard range.

DEP Form FD 9000-24: GROUNDWATER SAMPLING LOG

SITE NAME: Former Hanners Cleaners: ERIC_4221	SITE LOCATION: 35 North Dixie Highway, Pompano Beach, Florida	
WELL NO: MW006	SAMPLE ID: MW006	DATE: 6/25/24

PURGING DATA

WELL DIAMETER (inches): 2	TUBING DIAMETER (inches): 3/16	WELL SCREEN INTERVAL DEPTH: 5 feet to 15 feet	STATIC DEPTH TO WATER (feet): 4.29	PURGE PUMP TYPE OR BAILER: PP

WELL VOLUME PURGE: 1 WELL VOLUME = (TOTAL WELL DEPTH – STATIC DEPTH TO WATER) X WELL CAPACITY (only fill out if applicable)

= (15 feet – 4.29 feet) X 0.16 gallons/foot = 1.71 gallons

EQUIPMENT VOLUME PURGE: 1 EQUIPMENT VOL. = PUMP VOLUME + (TUBING CAPACITY X TUBING LENGTH) + FLOW CELL VOLUME (only fill out if applicable)

= gallons + (gallons/foot X feet) + gallons = gallons

INITIAL PUMP OR TUBING DEPTH IN WELL (feet): 10	FINAL PUMP OR TUBING DEPTH IN WELL (feet): 10	PURGING INITIATED AT: 1512	PURGING ENDED AT: 1529	TOTAL VOLUME PURGED (gallons): 2.27

TIME	VOLUME PURGED (gallons)	CUMUL. VOLUME PURGED (gallons)	PURGE RATE (gpm)	DEPTH TO WATER (feet)	pH (standard units)	TEMP. (°C)	COND. (circle units) µmhos/cm or µS/cm	DISSOLVED OXYGEN (circle units) mg/L and % saturation	TURBIDITY (NTUs)	ORP (mV)	COLOR/ODOR (describe)
1525	1.75	1.75	0.13	5.41	6.98	29.7	433.4	0.61 / 8.0	1.88	118.5	clear / moderate
1527	0.26	2.01	0.13	5.41	6.96	29.7	433.6	0.59 / 7.8	1.95	118.2	" "
1529	0.26	2.27	0.13	5.41	6.96	29.7	433.8	0.59 / 7.8	1.33	118.0	" "
								/			
								/			
								/			
								/			
								/			
								/			
								/			
								/			

WELL CAPACITY (Gallons Per Foot): 0.75" = 0.02; 1" = 0.04; 1.25" = 0.06; 2" = 0.16; 3" = 0.37; 4" = 0.65; 5" = 1.02; 6" = 1.47; 12" = 5.88
TUBING INSIDE DIA. CAPACITY (Gal./Ft.): 1/8" = 0.0006; 3/16" = 0.0014; 1/4" = 0.0026; 5/16" = 0.004; 3/8" = 0.006; 1/2" = 0.010; 5/8" = 0.016
PURGING EQUIPMENT CODES: B = Bailer; BP = Bladder Pump; ESP = Electric Submersible Pump; PP = Peristaltic Pump; O = Other (Specify)

SAMPLING DATA

SAMPLED BY WSP USA: Jonathan Whipple, Lisa Kamikazi	SAMPLER(S) SIGNATURE(S):	SAMPLING INITIATED AT: 1530	SAMPLING ENDED AT: 1535
PUMP OR TUBING DEPTH IN WELL (feet): 10	TUBING MATERIAL CODE: HDPE	FIELD-FILTERED: Y (N) Filtration Equipment Type:	FILTER SIZE: ____ µm
FIELD DECONTAMINATION: PUMP Y [N]	TUBING Y [N] (replaced)	DUPLICATE: Y [N]	

SAMPLE CONTAINER SPECIFICATION				SAMPLE PRESERVATION (including wet ice)					
SAMPLE ID CODE	# CONTAINERS	MATERIAL CODE	VOLUME	PRESERVATIVE USED	TOTAL VOL ADDED IN FIELD (mL)	FINAL pH	INTENDED ANALYSIS AND/OR METHOD	SAMPLING EQUIPMENT CODE	SAMPLE PUMP FLOW RATE (mL per minute)
MW006	2	HDPE	125 mL	None	-------	*	PFAS / LC001-3	APP	<400
~~—~~	3	CG	40 mL	HCl	-------	*	~~VOHs / 8260B~~	~~APP~~	~~<400~~
						*			
						*			
						*			
						*			

REMARKS: * All samples were put in a cooler with ice and the PH is checked in the lab.

MATERIAL CODES: AG = Amber Glass; CG = Clear Glass; HDPE = High Density Polyethylene; LDPE = Low Density Polyethylene; PP = Polypropylene; S = Silicone; T = Teflon; O = Other (Specify)

SAMPLING EQUIPMENT CODES: APP = After (Through) Peristaltic Pump; B = Bailer; BP = Bladder Pump; ESP = Electric Submersible Pump; RFPP = Reverse Flow Peristaltic Pump; SM = Straw Method (Tubing Gravity Drain); O = Other (Specify)

NOTES: 1. **The above do not constitute all of the information required by Chapter 62-160, F.A.C.**

2. STABILIZATION CRITERIA FOR RANGE OF VARIATION OF LAST THREE CONSECUTIVE READINGS (SEE FS 2212, SECTION 3)

pH: ± 0.2 units **Temperature:** ± 0.2 °C **Specific Conductance:** ± 5% **Dissolved Oxygen:** all readings ≤ 20% saturation (see Table FS 2200-2); optionally, ± 0.2 mg/L or ± 10% (whichever is greater) **Turbidity:** all readings ≤ 20 NTU; optionally ± 5 NTU or ± 10% (whichever is greater)
"J" = Indicates that the calibration result for the parameter of concern was outside of the acceptable criteria for standard range.

DEP Form FD 9000-24: GROUNDWATER SAMPLING LOG

SITE NAME: Former Hanners Cleaners: ERIC_4221	SITE LOCATION: 35 North Dixie Highway, Pompano Beach, Florida	
WELL NO: MW007	SAMPLE ID: MW007	DATE: 6/ 26 /24

PURGING DATA

WELL DIAMETER (inches): 2	TUBING DIAMETER (inches): 3/16	WELL SCREEN INTERVAL DEPTH: 5 feet to 15 feet	STATIC DEPTH TO WATER (feet): 5.75	PURGE PUMP TYPE OR BAILER: PP

WELL VOLUME PURGE: 1 WELL VOLUME = (TOTAL WELL DEPTH − STATIC DEPTH TO WATER) X WELL CAPACITY (only fill out if applicable)

= (15 feet − 5.75 feet) X 0.16 gallons/foot = 1.48 gallons

EQUIPMENT VOLUME PURGE: 1 EQUIPMENT VOL. = PUMP VOLUME + (TUBING CAPACITY X TUBING LENGTH) + FLOW CELL VOLUME (only fill out if applicable)

= gallons + (gallons/foot X feet) + gallons = gallons

INITIAL PUMP OR TUBING DEPTH IN WELL (feet): 10	FINAL PUMP OR TUBING DEPTH IN WELL (feet): 10	PURGING INITIATED AT: 0902	PURGING ENDED AT: 0919	TOTAL VOLUME PURGED (gallons): 1.96

TIME	VOLUME PURGED (gallons)	CUMUL. VOLUME PURGED (gallons)	PURGE RATE (gpm)	DEPTH TO WATER (feet)	pH (standard units)	TEMP. (°C)	COND. (circle units) µmhos/cm or µS/cm	DISSOLVED OXYGEN (circle units) mg/L and % saturation	TURBIDITY (NTUs)	ORP (mV)	COLOR/ODOR (describe)
0915	1.5	1.5	0.115	5.63	7.04	29.9	453.2	0.43 / 5.7	3.40	194.7	clear/none
0917	0.23	1.73	↓	5.63	7.03	30.0	452.3	0.51 / 6.7	3.54	194.1	↓
0919	0.23	1.96	↓	5.63	7.03	30.0	452.2	0.89 / 10.6	5.13	193.7	↓
								/			
								/			
								/			
								/			
								/			
								/			
								/			
								/			

WELL CAPACITY (Gallons Per Foot): **0.75"** = 0.02; **1"** = 0.04; **1.25"** = 0.06; **2"** = 0.16; **3"** = 0.37; **4"** = 0.65; **5"** = 1.02; **6"** = 1.47; **12"** = 5.88

TUBING INSIDE DIA. CAPACITY (Gal./Ft.): **1/8"** = 0.0006; **3/16"** = 0.0014; **1/4"** = 0.0026; **5/16"** = 0.004; **3/8"** = 0.006; **1/2"** = 0.010; **5/8"** = 0.016

PURGING EQUIPMENT CODES: **B** = Bailer; **BP** = Bladder Pump; **ESP** = Electric Submersible Pump; **PP** = Peristaltic Pump; **O** = Other (Specify)

SAMPLING DATA

SAMPLED BY WSP USA: Jonathan Whipple, Lisa Kamikazi	SAMPLER(S) SIGNATURE(S):	SAMPLING INITIATED AT: 0920	SAMPLING ENDED AT: 0924
PUMP OR TUBING DEPTH IN WELL (feet): 10	TUBING MATERIAL CODE: HDPE	FIELD-FILTERED: Y (N) Filtration Equipment Type:	FILTER SIZE: ____ µm
FIELD DECONTAMINATION: PUMP Y [N]	TUBING Y [N] (replaced)	DUPLICATE: Y [N]	

SAMPLE CONTAINER SPECIFICATION				SAMPLE PRESERVATION (including wet ice)					
SAMPLE ID CODE	# CONTAINERS	MATERIAL CODE	VOLUME	PRESERVATIVE USED	TOTAL VOL ADDED IN FIELD (mL)	FINAL pH	INTENDED ANALYSIS AND/OR METHOD	SAMPLING EQUIPMENT CODE	SAMPLE PUMP FLOW RATE (mL per minute)
MW007	2	HDPE	125 mL	None	-------	*	PFAS / LC001-3	APP	<400
MW007	3	CG	40 mL	HCl	-------	*	VOHs / 8260B	APP	<400
						*			
						*			
						*			
						*			

REMARKS: * All samples were put in a cooler with ice and the PH is checked in the lab.

MATERIAL CODES: **AG** = Amber Glass; **CG** = Clear Glass; **HDPE** = High Density Polyethylene; **LDPE** = Low Density Polyethylene; **PP** = Polypropylene; **S** = Silicone; **T** = Teflon; **O** = Other (Specify)

SAMPLING EQUIPMENT CODES: **APP** = After (Through) Peristaltic Pump; **B** = Bailer; **BP** = Bladder Pump; **ESP** = Electric Submersible Pump; **RFPP** = Reverse Flow Peristaltic Pump; **SM** = Straw Method (Tubing Gravity Drain); **O** = Other (Specify)

NOTES: 1. **The above do not constitute all of the information required by Chapter 62-160, F.A.C.**

2. STABILIZATION CRITERIA FOR RANGE OF VARIATION OF LAST THREE CONSECUTIVE READINGS (SEE FS 2212, SECTION 3)

pH: ± 0.2 units **Temperature:** ± 0.2 °C **Specific Conductance:** ± 5% **Dissolved Oxygen:** all readings ≤ 20% saturation (see Table FS 2200-2); optionally, ± 0.2 mg/L or ± 10% (whichever is greater) **Turbidity:** all readings ≤ 20 NTU; optionally ± 5 NTU or ± 10% (whichever is greater)
"J" = Indicates that the calibration result for the parameter of concern was outside of the acceptable criteria for standard range.

DEP Form FD 9000-24: GROUNDWATER SAMPLING LOG

SITE NAME: Former Hanners Cleaners: ERIC_4221	SITE LOCATION: 35 North Dixie Highway, Pompano Beach, Florida	
WELL NO: MW008	SAMPLE ID: MW008	DATE: 6/25/24

PURGING DATA

WELL DIAMETER (inches): 2	TUBING DIAMETER (inches): 3/16	WELL SCREEN INTERVAL DEPTH: 7 feet to 17 feet	STATIC DEPTH TO WATER (feet): 7.91	PURGE PUMP TYPE OR BAILER: PP

WELL VOLUME PURGE: 1 WELL VOLUME = (TOTAL WELL DEPTH − STATIC DEPTH TO WATER) X WELL CAPACITY
(only fill out if applicable)
= (17 feet − 7.91 feet) X 0.16 gallons/foot = 1.45 gallons

EQUIPMENT VOLUME PURGE: 1 EQUIPMENT VOL. = PUMP VOLUME + (TUBING CAPACITY X TUBING LENGTH) + FLOW CELL VOLUME
(only fill out if applicable)
= gallons + (gallons/foot X feet) + gallons = gallons

INITIAL PUMP OR TUBING DEPTH IN WELL (feet): 12.5	FINAL PUMP OR TUBING DEPTH IN WELL (feet): 12.5	PURGING INITIATED AT: 1441	PURGING ENDED AT: 1459	TOTAL VOLUME PURGED (gallons): 1.9

TIME	VOLUME PURGED (gallons)	CUMUL. VOLUME PURGED (gallons)	PURGE RATE (gpm)	DEPTH TO WATER (feet)	pH (standard units)	TEMP. (°C)	COND (circle units) µmhos/cm or µS/cm*	DISSOLVED OXYGEN (circle units) mg/L and % saturation	TURBIDITY (NTUs)	ORP (mV)	COLOR/ODOR (describe)
1455	1.5	1.5	0.1	8.01	6.85	28.9	623	1.14 / 14.4	9.40	123.5	clear / none
1457	0.2	1.7	0.1	8.01	6.83	28.9	624	1.07 / 13.8	6.47	123.3	" "
1459	0.2	1.9	0.1	8.01	6.85	28.8	624	1.00 / 13.0	4.78	123.0	" "
								/			
								/			
								/			
								/			
								/			
								/			
								/			
								/			

WELL CAPACITY (Gallons Per Foot): 0.75" = 0.02; 1" = 0.04; 1.25" = 0.06; 2" = 0.16; 3" = 0.37; 4" = 0.65; 5" = 1.02; 6" = 1.47; 12" = 5.88
TUBING INSIDE DIA. CAPACITY (Gal./Ft.): 1/8" = 0.0006; 3/16" = 0.0014; 1/4" = 0.0026; 5/16" = 0.004; 3/8" = 0.006; 1/2" = 0.010; 5/8" = 0.016

PURGING EQUIPMENT CODES: B = Bailer; BP = Bladder Pump; ESP = Electric Submersible Pump; PP = Peristaltic Pump; O = Other (Specify)

SAMPLING DATA

SAMPLED BY WSP USA: Jonathan Whipple, Lisa Kamikazi	SAMPLER(S) SIGNATURE(S):	SAMPLING INITIATED AT: 1500	SAMPLING ENDED AT: 1503
PUMP OR TUBING DEPTH IN WELL (feet): 12.5	TUBING MATERIAL CODE: HDPE	FIELD-FILTERED: Y (N) Filtration Equipment Type:	FILTER SIZE: ____ µm
FIELD DECONTAMINATION: PUMP Y [N]	TUBING Y [N] (replaced)	DUPLICATE: Y [N]	

SAMPLE CONTAINER SPECIFICATION				SAMPLE PRESERVATION (including wet ice)					
SAMPLE ID CODE	# CONTAINERS	MATERIAL CODE	VOLUME	PRESERVATIVE USED	TOTAL VOL ADDED IN FIELD (mL)	FINAL pH	INTENDED ANALYSIS AND/OR METHOD	SAMPLING EQUIPMENT CODE	SAMPLE PUMP FLOW RATE (mL per minute)
MW008	2	HDPE	125 mL	None	-------	*	PFAS / LC001-3	APP	<400
~~	3	CG	~~40 mL~~	HCl	-------	*	~~VOHs / 8260B~~	~~APP~~	~~<400~~
						*			
						*			
						*			
						*			

REMARKS: * All samples were put in a cooler with ice and the PH is checked in the lab.
MS/MSD sample collected

MATERIAL CODES: AG = Amber Glass; CG = Clear Glass; HDPE = High Density Polyethylene; LDPE = Low Density Polyethylene; PP = Polypropylene; S = Silicone; T = Teflon; O = Other (Specify)

SAMPLING EQUIPMENT CODES: APP = After (Through) Peristaltic Pump; B = Bailer; BP = Bladder Pump; ESP = Electric Submersible Pump; RFPP = Reverse Flow Peristaltic Pump; SM = Straw Method (Tubing Gravity Drain); O = Other (Specify)

NOTES: 1. **The above do not constitute all of the information required by Chapter 62-160, F.A.C.**
2. STABILIZATION CRITERIA FOR RANGE OF VARIATION OF LAST THREE CONSECUTIVE READINGS (SEE FS 2212, SECTION 3)
pH: ± 0.2 units **Temperature:** ± 0.2 °C **Specific Conductance:** ± 5% **Dissolved Oxygen:** all readings ≤ 20% saturation (see Table FS 2200-2); optionally, ± 0.2 mg/L or ± 10% (whichever is greater) **Turbidity:** all readings ≤ 20 NTU; optionally ± 5 NTU or ± 10% (whichever is greater)
"J" = Indicates that the calibration result for the parameter of concern was outside of the acceptable criteria for standard range.

DEP Form FD 9000-24: GROUNDWATER SAMPLING LOG

SITE NAME: Former Hanners Cleaners: ERIC_4221	SITE LOCATION: 35 North Dixie Highway, Pompano Beach, Florida
WELL NO: MW01	SAMPLE ID: MW01 — DATE: 6/ 25 /24

PURGING DATA

WELL DIAMETER (inches): 0.5	TUBING DIAMETER (inches): 3/16	WELL SCREEN INTERVAL DEPTH: 34 feet to 40 feet	STATIC DEPTH TO WATER (feet): 4.90	PURGE PUMP TYPE OR BAILER: PP

WELL VOLUME PURGE: 1 WELL VOLUME = (TOTAL WELL DEPTH – STATIC DEPTH TO WATER) X WELL CAPACITY
(only fill out if applicable)

= (feet – feet) X gallons/foot = gallons

EQUIPMENT VOLUME PURGE: 1 EQUIPMENT VOL. = PUMP VOLUME + (TUBING CAPACITY X TUBING LENGTH) + FLOW CELL VOLUME
(only fill out if applicable)

= 0 gallons + (0.0026 gallons/foot X 45 feet) + 0.25 =0367 x3 gallons = 1.1 gallons

INITIAL PUMP OR TUBING DEPTH IN WELL (feet): 37	FINAL PUMP OR TUBING DEPTH IN WELL (feet): 37	PURGING INITIATED AT: 1403	PURGING ENDED AT: 1419	TOTAL VOLUME PURGED (gallons): 1.65

TIME	VOLUME PURGED (gallons)	CUMUL. VOLUME PURGED (gallons)	PURGE RATE (gpm)	DEPTH TO WATER (feet)	pH (standard units)	TEMP. (°C)	COND (circle units) µmhos/cm or µS/cm	DISSOLVED OXYGEN (circle units) mg/L and % saturation	TURBIDITY (NTUs)	ORP (mV)	COLOR/ODOR (describe)
1415	1.25	1.25	0.1	* Nm	6.96	28.6	360.4	0.74 / 9.5	8.21	124.1	clear/none
1417	0.2	1.45	0.1	Nm	7.06	28.6	359.5	0.71 / 9.2	6.19	124.0	" "
1419	0.2	1.65	0.1	Nm	7.05	28.5	358.1	0.71 / 9.1	6.63	124.0	" "
								/			
								/			
								/			
								/			
								/			
								/			
								/			
								/			

WELL CAPACITY (Gallons Per Foot): 0.75" = 0.02; 1" = 0.04; 1.25" = 0.06; 2" = 0.16; 3" = 0.37; 4" = 0.65; 5" = 1.02; 6" = 1.47; 12" = 5.88
TUBING INSIDE DIA. CAPACITY (Gal./Ft.): 1/8" = 0.0006; 3/16" = 0.0014; 1/4" = 0.0026; 5/16" = 0.004; 3/8" = 0.006; 1/2" = 0.010; 5/8" = 0.016

PURGING EQUIPMENT CODES: B = Bailer; BP = Bladder Pump; ESP = Electric Submersible Pump; PP = Peristaltic Pump; O = Other (Specify)

SAMPLING DATA

SAMPLED BY WSP USA: Jonathan Whipple, Lisa Kamikazi	SAMPLER(S) SIGNATURE(S):	SAMPLING INITIATED AT: 1420	SAMPLING ENDED AT: 1423
PUMP OR TUBING DEPTH IN WELL (feet): 37	TUBING MATERIAL CODE: HDPE	FIELD-FILTERED: Y (N) Filtration Equipment Type:	FILTER SIZE: ____ µm
FIELD DECONTAMINATION: PUMP Y [N]	TUBING Y [N] (replaced)	DUPLICATE: Y [N]	

SAMPLE CONTAINER SPECIFICATION				SAMPLE PRESERVATION (including wet ice)					
SAMPLE ID CODE	# CONTAINERS	MATERIAL CODE	VOLUME	PRESERVATIVE USED	TOTAL VOL ADDED IN FIELD (mL)	FINAL pH	INTENDED ANALYSIS AND/OR METHOD	SAMPLING EQUIPMENT CODE	SAMPLE PUMP FLOW RATE (mL per minute)
MW01	2	HDPE	125 mL	None	-------	*	PFAS / LC001-3	APP	<400
	3	CG	40 mL	HCl	-------	*	VOHs / 8260B	APP	<400
						*			
						*			
						*			
						*			

REMARKS: * All samples were put in a cooler with ice and the PH is checked in the lab.
* Water level and tubing could not fit in well at the same time since well is 0.5 inches

MATERIAL CODES: AG = Amber Glass; CG = Clear Glass; HDPE = High Density Polyethylene; LDPE = Low Density Polyethylene; PP = Polypropylene; S = Silicone; T = Teflon; O = Other (Specify)

SAMPLING EQUIPMENT CODES: APP = After (Through) Peristaltic Pump; B = Bailer; BP = Bladder Pump; ESP = Electric Submersible Pump; RFPP = Reverse Flow Peristaltic Pump; SM = Straw Method (Tubing Gravity Drain); O = Other (Specify)

NOTES: 1. **The above do not constitute all of the information required by Chapter 62-160, F.A.C.**
2. STABILIZATION CRITERIA FOR RANGE OF VARIATION OF LAST THREE CONSECUTIVE READINGS (SEE FS 2212, SECTION 3)

pH: ± 0.2 units **Temperature:** ± 0.2 °C **Specific Conductance:** ± 5% **Dissolved Oxygen:** all readings ≤ 20% saturation (see Table FS 2200-2); optionally, ± 0.2 mg/L or ± 10% (whichever is greater) **Turbidity:** all readings ≤ 20 NTU; optionally ± 5 NTU or ± 10% (whichever is greater)
"J" = Indicates that the calibration result for the parameter of concern was outside of the acceptable criteria for standard range.

DEP Form FD 9000-24: GROUNDWATER SAMPLING LOG

SITE NAME: Former Hanners Cleaners: ERIC 4221	SITE LOCATION: 35 North Dixie Highway, Pompano Beach, Florida	
WELL NO: MW012	SAMPLE ID: MW012	DATE: 6/ 25 /24

PURGING DATA

WELL DIAMETER (inches): 0.5	TUBING DIAMETER (inches): 3/16	WELL SCREEN INTERVAL DEPTH: 34 feet to 40 feet	STATIC DEPTH TO WATER (feet): 4.16	PURGE PUMP TYPE OR BAILER: PP

WELL VOLUME PURGE: 1 WELL VOLUME = (TOTAL WELL DEPTH – STATIC DEPTH TO WATER) X WELL CAPACITY (only fill out if applicable)

= (feet – feet) X gallons/foot = gallons

EQUIPMENT VOLUME PURGE: 1 EQUIPMENT VOL. = PUMP VOLUME + (TUBING CAPACITY X TUBING LENGTH) + FLOW CELL VOLUME (only fill out if applicable)

= 0 gallons + (0.0026 gallons/foot X 45 feet) + 0.25 =0.367x3 gallons = 1.1 gallons

INITIAL PUMP OR TUBING DEPTH IN WELL (feet): 37	FINAL PUMP OR TUBING DEPTH IN WELL (feet): 37	PURGING INITIATED AT: 1048	PURGING ENDED AT: 1106	TOTAL VOLUME PURGED (gallons): 1.90

TIME	VOLUME PURGED (gallons)	CUMUL. VOLUME PURGED (gallons)	PURGE RATE (gpm)	DEPTH TO WATER (feet)	pH (standard units)	TEMP. (°C)	COND. (circle units) µmhos/cm or µS/cm	DISSOLVED OXYGEN (circle units) mg/L and % saturation	TURBIDITY (NTUs)	ORP (mV)	COLOR/ODOR (describe)
1102	1.50	1.50	0.1	*—NM	7.01	28.7	428.1	0.54/6.1	30.4	120.7	clear/none
1104	0.2	1.70	0.1	—NM	7.03	28.7	426.6	0.31/4.5	12.2	121.0	" "
1106	0.2	1.90	0.1	—NM	7.03	28.6	425.3	0.41/5.3	10.8	120.7	" "
								/			
								/			
								/			
								/			
								/			
								/			
								/			
								/			

WELL CAPACITY (Gallons Per Foot): **0.75"** = 0.02; **1"** = 0.04; **1.25"** = 0.06; **2"** = 0.16; **3"** = 0.37; **4"** = 0.65; **5"** = 1.02; **6"** = 1.47; **12"** = 5.88
TUBING INSIDE DIA. CAPACITY (Gal./Ft.): **1/8"** = 0.0006; **3/16"** = 0.0014; **1/4"** = 0.0026; **5/16"** = 0.004; **3/8"** = 0.006; **1/2"** = 0.010; **5/8"** = 0.016

PURGING EQUIPMENT CODES: **B** = Bailer; **BP** = Bladder Pump; **ESP** = Electric Submersible Pump; **PP** = Peristaltic Pump; **O** = Other (Specify)

SAMPLING DATA

SAMPLED BY WSP USA: Jonathan Whipple, Lisa Kamikazi	SAMPLER(S) SIGNATURE(S):	SAMPLING INITIATED AT: 1107	SAMPLING ENDED AT: 1110
PUMP OR TUBING DEPTH IN WELL (feet): 37	TUBING MATERIAL CODE: HDPE	FIELD-FILTERED: Y (N) Filtration Equipment Type:	FILTER SIZE: ____ µm
FIELD DECONTAMINATION: PUMP Y [N]	TUBING Y [N] (replaced)	DUPLICATE: Y [N]	

SAMPLE CONTAINER SPECIFICATION				SAMPLE PRESERVATION (including wet ice)					
SAMPLE ID CODE	# CONTAINERS	MATERIAL CODE	VOLUME	PRESERVATIVE USED	TOTAL VOL ADDED IN FIELD (mL)	FINAL pH	INTENDED ANALYSIS AND/OR METHOD	SAMPLING EQUIPMENT CODE	SAMPLE PUMP FLOW RATE (mL per minute)
MW012	2	HDPE	125 mL	None	-------	*	PFAS / LC001-3	APP	<400
~~—~~	~~3~~	~~CG~~	~~40 mL~~	~~HCl~~	~~------~~	*	~~VOHs / 8260B~~	~~APP~~	~~<400~~
						*			
						*			
						*			
						*			

REMARKS: * All samples were put in a cooler with ice and the PH is checked in the lab.
* 0.5 inch well DTW meter could not fit in with tubing

MATERIAL CODES: **AG** = Amber Glass; **CG** = Clear Glass; **HDPE** = High Density Polyethylene; **LDPE** = Low Density Polyethylene; **PP** = Polypropylene; **S** = Silicone; **T** = Teflon; **O** = Other (Specify)

SAMPLING EQUIPMENT CODES: **APP** = After (Through) Peristaltic Pump; **B** = Bailer; **BP** = Bladder Pump; **ESP** = Electric Submersible Pump; **RFPP** = Reverse Flow Peristaltic Pump; **SM** = Straw Method (Tubing Gravity Drain); **O** = Other (Specify)

NOTES: 1. **The above do not constitute all of the information required by Chapter 62-160, F.A.C.**
2. STABILIZATION CRITERIA FOR RANGE OF VARIATION OF LAST THREE CONSECUTIVE READINGS (SEE FS 2212, SECTION 3)

pH: ± 0.2 units **Temperature:** ± 0.2 °C **Specific Conductance:** ± 5% **Dissolved Oxygen:** all readings ≤ 20% saturation (see Table FS 2200-2); optionally, ± 0.2 mg/L or ± 10% (whichever is greater) **Turbidity:** all readings ≤ 20 NTU; optionally ± 5 NTU or ± 10% (whichever is greater)
"J" = Indicates that the calibration result for the parameter of concern was outside of the acceptable criteria for standard range.

DEP Form FD 9000-24: GROUNDWATER SAMPLING LOG

SITE NAME: Former Hanners Cleaners: ERIC 4221	SITE LOCATION: 35 North Dixie Highway, Pompano Beach. Florida
WELL NO: MW025	SAMPLE ID: MW025
	DATE: 6/26/24

PURGING DATA

WELL DIAMETER (inches): 0.5	TUBING DIAMETER (inches): 3/16	WELL SCREEN INTERVAL DEPTH: 14 feet to 20 feet	STATIC DEPTH TO WATER (feet): 5.72	PURGE PUMP TYPE OR BAILER: PP

WELL VOLUME PURGE: 1 WELL VOLUME = (TOTAL WELL DEPTH – STATIC DEPTH TO WATER) X WELL CAPACITY (only fill out if applicable)

= (feet – feet) X gallons/foot = gallons

EQUIPMENT VOLUME PURGE: 1 EQUIPMENT VOL. = PUMP VOLUME + (TUBING CAPACITY X TUBING LENGTH) + FLOW CELL VOLUME (only fill out if applicable)

= 0 gallons + (0.0026 gallons/foot X 50 feet) + 0.25 = 0.38 + 3 = 1.14 gallons

INITIAL PUMP OR TUBING DEPTH IN WELL (feet): 17	FINAL PUMP OR TUBING DEPTH IN WELL (feet): 17	PURGING INITIATED AT: 1333	PURGING ENDED AT: 1349	TOTAL VOLUME PURGED (gallons): 2.0

TIME	VOLUME PURGED (gallons)	CUMUL. VOLUME PURGED (gallons)	PURGE RATE (gpm)	DEPTH TO WATER (feet)	pH (standard units)	TEMP. (°C)	COND. (circle units) µmhos/cm or µS/cm J	DISSOLVED OXYGEN (circle units) mg/L and % saturation	TURBIDITY (NTUs)	ORP (mV)	COLOR/ODOR (describe)
1345	1.5	1.5	0.125	NM*	7.12	28.1	456.7	0.49/6.3	2.35	189.8	Clear/none
1347	0.25	1.75	↓	NM*	7.14	28.1	457.2	0.53/6.8	1.74	189.6	↓
1349	0.25	2.0	↓	NM*	7.14	28.0	457.4	0.55/7.1	2.20	189.6	↓
								/			
								/			
								/			
								/			
								/			
								/			
								/			
								/			

WELL CAPACITY (Gallons Per Foot): 0.75" = 0.02; 1" = 0.04; 1.25" = 0.06; 2" = 0.16; 3" = 0.37; 4" = 0.65; 5" = 1.02; 6" = 1.47; 12" = 5.88

TUBING INSIDE DIA. CAPACITY (Gal./Ft.): 1/8" = 0.0006; 3/16" = 0.0014; 1/4" = 0.0026; 5/16" = 0.004; 3/8" = 0.006; 1/2" = 0.010; 5/8" = 0.016

PURGING EQUIPMENT CODES: B = Bailer; BP = Bladder Pump; ESP = Electric Submersible Pump; PP = Peristaltic Pump; O = Other (Specify)

SAMPLING DATA

SAMPLED BY WSP USA: Jonathan Whipple, Lisa Kamikazi	SAMPLER(S) SIGNATURE(S):	SAMPLING INITIATED AT: 1350	SAMPLING ENDED AT: 1353
PUMP OR TUBING DEPTH IN WELL (feet): 17	TUBING MATERIAL CODE: HDPE	FIELD-FILTERED: Y (N) Filtration Equipment Type:	FILTER SIZE: ____ µm
FIELD DECONTAMINATION: PUMP Y [N]	TUBING Y [N] (replaced)	DUPLICATE: Y [N]	

SAMPLE CONTAINER SPECIFICATION				SAMPLE PRESERVATION (including wet ice)					
SAMPLE ID CODE	# CONTAINERS	MATERIAL CODE	VOLUME	PRESERVATIVE USED	TOTAL VOL ADDED IN FIELD (mL)	FINAL pH	INTENDED ANALYSIS AND/OR METHOD	SAMPLING EQUIPMENT CODE	SAMPLE PUMP FLOW RATE (mL per minute)
MW025	2	HDPE	125 mL	None	-------	*	PFAS / LC001-3	APP	<400
~~	~~3~~	~~CG~~	~~40 mL~~	~~HCl~~	~~------~~	*	~~VOHs / 8260B~~	~~APP~~	~~<400~~
						*			
						*			
						*			
						*			

REMARKS: * All samples were put in a cooler with ice and the PH is checked in the lab.

*NM: WL not measured due to small diameter well.

MATERIAL CODES: AG = Amber Glass; CG = Clear Glass; HDPE = High Density Polyethylene; LDPE = Low Density Polyethylene; PP = Polypropylene; S = Silicone; T = Teflon; O = Other (Specify)

SAMPLING EQUIPMENT CODES: APP = After (Through) Peristaltic Pump; B = Bailer; BP = Bladder Pump; ESP = Electric Submersible Pump; RFPP = Reverse Flow Peristaltic Pump; SM = Straw Method (Tubing Gravity Drain); O = Other (Specify)

NOTES: 1. **The above do not constitute all of the information required by Chapter 62-160, F.A.C.**

2. STABILIZATION CRITERIA FOR RANGE OF VARIATION OF LAST THREE CONSECUTIVE READINGS (SEE FS 2212, SECTION 3)

pH: ± 0.2 units **Temperature:** ± 0.2 °C **Specific Conductance:** ± 5% **Dissolved Oxygen:** all readings ≤ 20% saturation (see Table FS 2200-2); optionally, ± 0.2 mg/L or ± 10% (whichever is greater) **Turbidity:** all readings ≤ 20 NTU; optionally ± 5 NTU or ± 10% (whichever is greater)

"J" = Indicates that the calibration result for the parameter of concern was outside of the acceptable criteria for standard range.

DEP Form FD 9000-24: GROUNDWATER SAMPLING LOG

SITE NAME: Former Hanners Cleaners: ERIC_4221	SITE LOCATION: 35 North Dixie Highway, Pompano Beach, Florida	
WELL NO: MW028	SAMPLE ID: MW028	DATE: 6/ 26 /24

PURGING DATA

WELL DIAMETER (inches): 0.5	TUBING DIAMETER (inches): 3/16	WELL SCREEN INTERVAL DEPTH: 24 feet to 30 feet	STATIC DEPTH TO WATER (feet): 5.78	PURGE PUMP TYPE OR BAILER: PP

WELL VOLUME PURGE: 1 WELL VOLUME = (TOTAL WELL DEPTH – STATIC DEPTH TO WATER) X WELL CAPACITY
(only fill out if applicable)
= (feet – feet) X gallons/foot = gallons

EQUIPMENT VOLUME PURGE: 1 EQUIPMENT VOL. = PUMP VOLUME + (TUBING CAPACITY X TUBING LENGTH) + FLOW CELL VOLUME
(only fill out if applicable)
= 0 gallons + (0.0026 gallons/foot X 40 feet) + 0.25 = 0.354 x3= gallons = 1.06 gallons

INITIAL PUMP OR TUBING DEPTH IN WELL (feet): 27	FINAL PUMP OR TUBING DEPTH IN WELL (feet): 27	PURGING INITIATED AT: 0930	PURGING ENDED AT: 0945	TOTAL VOLUME PURGED (gallons): 1.5

TIME	VOLUME PURGED (gallons)	CUMUL. VOLUME PURGED (gallons)	PURGE RATE (gpm)	DEPTH TO WATER (feet)	pH (standard units)	TEMP. (°C)	COND. (circle units) µmhos/cm or µS/cm	DISSOLVED OXYGEN (circle units) mg/L and % saturation	TURBIDITY (NTUs)	ORP (mV)	COLOR/ODOR (describe)
0941	1.1	1.1	0.1	NM*	7.02	28.2	421.7	0.92 / 11.8	2.22	189.7	clear/none
0943	0.2	1.3	↓	NM*	7.03	28.2	424.5	1.26 / 16.1	1.03	189.1	↓
0945	0.2	1.5	↓	NM*	7.04	28.2	426.7	1.36 / 17.5	1.51	188.8	↓
								/			
								/			
								/			
								/			
								/			
								/			
								/			
								/			

WELL CAPACITY (Gallons Per Foot): 0.75" = 0.02; 1" = 0.04; 1.25" = 0.06; 2" = 0.16; 3" = 0.37; 4" = 0.65; 5" = 1.02; 6" = 1.47; 12" = 5.88
TUBING INSIDE DIA. CAPACITY (Gal./Ft.): 1/8" = 0.0006; 3/16" = 0.0014; 1/4" = 0.0026; 5/16" = 0.004; 3/8" = 0.006; 1/2" = 0.010; 5/8" = 0.016

PURGING EQUIPMENT CODES: B = Bailer; BP = Bladder Pump; ESP = Electric Submersible Pump; PP = Peristaltic Pump; O = Other (Specify)

SAMPLING DATA

SAMPLED BY WSP USA: Jonathan Whipple, Lisa Kamikazi	SAMPLER(S) SIGNATURE(S):	SAMPLING INITIATED AT: 0946	SAMPLING ENDED AT: 0950
PUMP OR TUBING DEPTH IN WELL (feet): 27	TUBING MATERIAL CODE: HDPE	FIELD-FILTERED: Y (N) Filtration Equipment Type:	FILTER SIZE: ____ µm
FIELD DECONTAMINATION: PUMP Y [N]	TUBING Y [N] (replaced)	DUPLICATE: Y [N]	

SAMPLE CONTAINER SPECIFICATION				SAMPLE PRESERVATION (including wet ice)					
SAMPLE ID CODE	# CONTAINERS	MATERIAL CODE	VOLUME	PRESERVATIVE USED	TOTAL VOL ADDED IN FIELD (mL)	FINAL pH	INTENDED ANALYSIS AND/OR METHOD	SAMPLING EQUIPMENT CODE	SAMPLE PUMP FLOW RATE (mL per minute)
MW028	2	HDPE	125 mL	None	-------	*	PFAS / LC001-3	APP	<400
MW028	3	CG	40 mL	HCl	-------	*	VOHs / 8260B	APP	<400
						*			
						*			
						*			
						*			

REMARKS: * All samples were put in a cooler with ice and the PH is checked in the lab.
*NM: WL not measured due to small diameter well.

MATERIAL CODES: AG = Amber Glass; CG = Clear Glass; HDPE = High Density Polyethylene; LDPE = Low Density Polyethylene; PP = Polypropylene; S = Silicone; T = Teflon; O = Other (Specify)

SAMPLING EQUIPMENT CODES: APP = After (Through) Peristaltic Pump; B = Bailer; BP = Bladder Pump; ESP = Electric Submersible Pump; RFPP = Reverse Flow Peristaltic Pump; SM = Straw Method (Tubing Gravity Drain); O = Other (Specify)

NOTES: 1. **The above do not constitute all of the information required by Chapter 62-160, F.A.C.**
2. STABILIZATION CRITERIA FOR RANGE OF VARIATION OF LAST THREE CONSECUTIVE READINGS (SEE FS 2212, SECTION 3)

pH: ± 0.2 units **Temperature:** ± 0.2 °C **Specific Conductance:** ± 5% **Dissolved Oxygen:** all readings ≤ 20% saturation (see Table FS 2200-2); optionally, ± 0.2 mg/L or ± 10% (whichever is greater) **Turbidity:** all readings ≤ 20 NTU; optionally ± 5 NTU or ± 10% (whichever is greater)
"J" = Indicates that the calibration result for the parameter of concern was outside of the acceptable criteria for standard range.

DEP Form FD 9000-24: GROUNDWATER SAMPLING LOG

SITE NAME: Former Hanners Cleaners: ERIC 4221	SITE LOCATION: 35 North Dixie Highway, Pompano Beach. Florida	
WELL NO: MW036	SAMPLE ID: MW036	DATE: 6/26 /24

PURGING DATA

WELL DIAMETER (inches): 0.75	TUBING DIAMETER (inches): 3/16	WELL SCREEN INTERVAL DEPTH: 15 feet to 20 feet	STATIC DEPTH TO WATER (feet): 5.79	PURGE PUMP TYPE OR BAILER: PP

WELL VOLUME PURGE: 1 WELL VOLUME = (TOTAL WELL DEPTH – STATIC DEPTH TO WATER) X WELL CAPACITY
(only fill out if applicable)

= (feet – feet) X gallons/foot = gallons

EQUIPMENT VOLUME PURGE: 1 EQUIPMENT VOL. = PUMP VOLUME + (TUBING CAPACITY X TUBING LENGTH) + FLOW CELL VOLUME
(only fill out if applicable)

= 0 gallons + (0.0026 gallons/foot X 45 feet) + 0.25 gallons = ~~0.36~~ 1.1 gallons

INITIAL PUMP OR TUBING DEPTH IN WELL (feet): 17.5	FINAL PUMP OR TUBING DEPTH IN WELL (feet): 17.5	PURGING INITIATED AT: 1211	PURGING ENDED AT: 1229	TOTAL VOLUME PURGED (gallons): 1.94

TIME	VOLUME PURGED (gallons)	CUMUL. VOLUME PURGED (gallons)	PURGE RATE (gpm)	DEPTH TO WATER (feet)	pH (standard units)	TEMP. (°C)	COND. (circle units) µmhos/cm ~~or mS/cm~~	DISSOLVED OXYGEN (circle units) mg/L and % saturation	TURBIDITY (NTUs)	ORP (mV)	COLOR/ODOR (describe)
1225	1.5	1.5	0.11	5.69	6.97	28.5	431.7	0.46 / 5.9	5.75	193.0	clear/none
1227	0.22	1.72	↓	5.69	6.95	28.4	431.5	0.55 / 7.1	6.48	192.5	↓
1229	0.22	1.94	↓	5.69	6.95	28.4	431.5	0.71 / 9.1	6.05	192.0	↓
								/			
								/			
								/			
								/			
								/			
								/			
								/			
								/			

WELL CAPACITY (Gallons Per Foot): **0.75"** = 0.02; **1"** = 0.04; **1.25"** = 0.06; **2"** = 0.16; **3"** = 0.37; **4"** = 0.65; **5"** = 1.02; **6"** = 1.47; **12"** = 5.88
TUBING INSIDE DIA. CAPACITY (Gal./Ft.): **1/8"** = 0.0006; **3/16"** = 0.0014; **1/4"** = 0.0026; **5/16"** = 0.004; **3/8"** = 0.006; **1/2"** = 0.010; **5/8"** = 0.016

PURGING EQUIPMENT CODES: **B** = Bailer; **BP** = Bladder Pump; **ESP** = Electric Submersible Pump; **PP** = Peristaltic Pump; **O** = Other (Specify)

SAMPLING DATA

SAMPLED BY WSP USA: Jonathan Whipple, Lisa Kamikazi	SAMPLER(S) SIGNATURE(S):	SAMPLING INITIATED AT: 1230	SAMPLING ENDED AT: 1233
PUMP OR TUBING DEPTH IN WELL (feet): 17.5	TUBING MATERIAL CODE: HDPE	FIELD-FILTERED: Y (N) Filtration Equipment Type:	FILTER SIZE: ____ µm
FIELD DECONTAMINATION: PUMP Y [N]	TUBING Y [N] (replaced)	DUPLICATE: Y [N]	

SAMPLE CONTAINER SPECIFICATION				SAMPLE PRESERVATION (including wet ice)					
SAMPLE ID CODE	# CONTAINERS	MATERIAL CODE	VOLUME	PRESERVATIVE USED	TOTAL VOL ADDED IN FIELD (mL)	FINAL pH	INTENDED ANALYSIS AND/OR METHOD	SAMPLING EQUIPMENT CODE	SAMPLE PUMP FLOW RATE (mL per minute)
MW036	2	HDPE	125 mL	None	-------	*	PFAS / LC001-3	APP	<400
	3	CG	~~40 mL~~	HCl	-------	*	~~VOHs / 8260B~~	~~APP~~	<400
						*			
						*			
						*			
						*			

REMARKS: * All samples were put in a cooler with ice and the PH is checked in the lab.

MATERIAL CODES: **AG** = Amber Glass; **CG** = Clear Glass; **HDPE** = High Density Polyethylene; **LDPE** = Low Density Polyethylene; **PP** = Polypropylene; **S** = Silicone; **T** = Teflon; **O** = Other (Specify)

SAMPLING EQUIPMENT CODES: **APP** = After (Through) Peristaltic Pump; **B** = Bailer; **BP** = Bladder Pump; **ESP** = Electric Submersible Pump; **RFPP** = Reverse Flow Peristaltic Pump; **SM** = Straw Method (Tubing Gravity Drain); **O** = Other (Specify)

NOTES: 1. **The above do not constitute all of the information required by Chapter 62-160, F.A.C.**
2. STABILIZATION CRITERIA FOR RANGE OF VARIATION OF LAST THREE CONSECUTIVE READINGS (SEE FS 2212, SECTION 3)

pH: ± 0.2 units **Temperature:** ± 0.2 °C **Specific Conductance:** ± 5% **Dissolved Oxygen:** all readings ≤ 20% saturation (see Table FS 2200-2); optionally, ± 0.2 mg/L or ± 10% (whichever is greater) **Turbidity:** all readings ≤ 20 NTU; optionally ± 5 NTU or ± 10% (whichever is greater)
"J" = Indicates that the calibration result for the parameter of concern was outside of the acceptable criteria for standard range.

DEP Form FD 9000-24: GROUNDWATER SAMPLING LOG

SITE NAME: Former Hanners Cleaners: ERIC_4221	SITE LOCATION: 35 North Dixie Highway, Pompano Beach. Florida	
WELL NO: MW041	SAMPLE ID: MW 041	DATE: 6/ 26 /24

PURGING DATA

WELL DIAMETER (inches): 1	TUBING DIAMETER (inches): 3/16	WELL SCREEN INTERVAL DEPTH: 5 feet to 15 feet	STATIC DEPTH TO WATER (feet): 4.93	PURGE PUMP TYPE OR BAILER: PP

WELL VOLUME PURGE: 1 WELL VOLUME = (TOTAL WELL DEPTH – STATIC DEPTH TO WATER) X WELL CAPACITY
(only fill out if applicable)
= (15 feet – 4.93 feet) X 0.04 gallons/foot = 0.40 gallons

EQUIPMENT VOLUME PURGE: 1 EQUIPMENT VOL. = PUMP VOLUME + (TUBING CAPACITY X TUBING LENGTH) + FLOW CELL VOLUME
(only fill out if applicable)
= gallons + (gallons/foot X feet) + gallons = gallons

INITIAL PUMP OR TUBING DEPTH IN WELL (feet): 10	FINAL PUMP OR TUBING DEPTH IN WELL (feet): 10	PURGING INITIATED AT: 0836	PURGING ENDED AT: 0845	TOTAL VOLUME PURGED (gallons): 0.9

TIME	VOLUME PURGED (gallons)	CUMUL. VOLUME PURGED (gallons)	PURGE RATE (gpm)	DEPTH TO WATER (feet)	pH (standard units)	TEMP. (°C)	COND. (circle units) µmhos/cm or µS/cm	DISSOLVED OXYGEN (circle units) mg/L and % saturation	TURBIDITY (NTUs)	ORP (mV)	COLOR/ODOR (describe)
0841	0.5	0.5	0.05	5.06	7.37	28.7	321.5	0.52 / 6.7	7.14	193.8	clear/none
0843	0.2	0.7	0.1 ~~0.0~~	5.06	7.36	28.6	321.7	0.49 / 6.3	4.78	193.7	↓
0845	0.2	0.9	0.1	5.06	7.33	28.6	321.8	0.52 / 6.7	3.58	193.6	↓
								/			
								/			
								/			
								/			
								/			
								/			
								/			
								/			

WELL CAPACITY (Gallons Per Foot): 0.75" = 0.02; 1" = 0.04; 1.25" = 0.06; 2" = 0.16; 3" = 0.37; 4" = 0.65; 5" = 1.02; 6" = 1.47; 12" = 5.88
TUBING INSIDE DIA. CAPACITY (Gal./Ft.): 1/8" = 0.0006; 3/16" = 0.0014; 1/4" = 0.0026; 5/16" = 0.004; 3/8" = 0.006; 1/2" = 0.010; 5/8" = 0.016

PURGING EQUIPMENT CODES: B = Bailer; BP = Bladder Pump; ESP = Electric Submersible Pump; PP = Peristaltic Pump; O = Other (Specify)

SAMPLING DATA

SAMPLED BY WSP USA: Jonathan Whipple, Lisa Kamikazi	SAMPLER(S) SIGNATURE(S):	SAMPLING INITIATED AT: 0846	SAMPLING ENDED AT: 0849
PUMP OR TUBING DEPTH IN WELL (feet): 10	TUBING MATERIAL CODE: HDPE	FIELD-FILTERED: Y (N) Filtration Equipment Type:	FILTER SIZE: ____ µm
FIELD DECONTAMINATION: PUMP Y [N]	TUBING Y [N] (replaced)	DUPLICATE: Y [N]	

SAMPLE CONTAINER SPECIFICATION				SAMPLE PRESERVATION (including wet ice)					
SAMPLE ID CODE	# CONTAINERS	MATERIAL CODE	VOLUME	PRESERVATIVE USED	TOTAL VOL ADDED IN FIELD (mL)	FINAL pH	INTENDED ANALYSIS AND/OR METHOD	SAMPLING EQUIPMENT CODE	SAMPLE PUMP FLOW RATE (mL per minute)
MW041	2	HDPE	125 mL	None	-------	*	PFAS / LC001-3	APP	<400
MW041	3	CG	40 mL	HCl	-------	*	VOHs / 8260B	APP	<400
						*			
						*			
						*			
						*			

REMARKS: * All samples were put in a cooler with ice and the PH is checked in the lab.

MATERIAL CODES: AG = Amber Glass; CG = Clear Glass; HDPE = High Density Polyethylene; LDPE = Low Density Polyethylene; PP = Polypropylene; S = Silicone; T = Teflon; O = Other (Specify)

SAMPLING EQUIPMENT CODES: APP = After (Through) Peristaltic Pump; B = Bailer; BP = Bladder Pump; ESP = Electric Submersible Pump; RFPP = Reverse Flow Peristaltic Pump; SM = Straw Method (Tubing Gravity Drain); O = Other (Specify)

NOTES: 1. **The above do not constitute all of the information required by Chapter 62-160, F.A.C.**
2. STABILIZATION CRITERIA FOR RANGE OF VARIATION OF LAST THREE CONSECUTIVE READINGS (SEE FS 2212, SECTION 3)

pH: ± 0.2 units **Temperature:** ± 0.2 °C **Specific Conductance:** ± 5% **Dissolved Oxygen:** all readings ≤ 20% saturation (see Table FS 2200-2); optionally, ± 0.2 mg/L or ± 10% (whichever is greater) **Turbidity:** all readings ≤ 20 NTU; optionally ± 5 NTU or ± 10% (whichever is greater)
"J" = Indicates that the calibration result for the parameter of concern was outside of the acceptable criteria for standard range.

DEP Form FD 9000-24: GROUNDWATER SAMPLING LOG

SITE NAME: Former Hanners Cleaners: ERIC_4221	SITE LOCATION: 35 North Dixie Highway, Pompano Beach. Florida	
WELL NO: MW042	SAMPLE ID: MW042	DATE: 6/ 26 /24

PURGING DATA

WELL DIAMETER (inches): 1	TUBING DIAMETER (inches): 3/16	WELL SCREEN INTERVAL DEPTH: 5 feet to 15 feet	STATIC DEPTH TO WATER (feet): 5.64	PURGE PUMP TYPE OR BAILER: PP

WELL VOLUME PURGE: 1 WELL VOLUME = (TOTAL WELL DEPTH – STATIC DEPTH TO WATER) X WELL CAPACITY
(only fill out if applicable)

= (15 feet – 5.64 feet) X 0.04 gallons/foot = 1.5 gallons

EQUIPMENT VOLUME PURGE: 1 EQUIPMENT VOL. = PUMP VOLUME + (TUBING CAPACITY X TUBING LENGTH) + FLOW CELL VOLUME
(only fill out if applicable)

= gallons + (gallons/foot X feet) + gallons = gallons

INITIAL PUMP OR TUBING DEPTH IN WELL (feet): 10	FINAL PUMP OR TUBING DEPTH IN WELL (feet): 10	PURGING INITIATED AT: 1033	PURGING ENDED AT: 1051	TOTAL VOLUME PURGED (gallons): 1.94

TIME	VOLUME PURGED (gallons)	CUMUL. VOLUME PURGED (gallons)	PURGE RATE (gpm)	DEPTH TO WATER (feet)	pH (standard units)	TEMP. (°C)	COND. (circle units) µmhos/cm or µS/cm	DISSOLVED OXYGEN (circle units) mg/L and % saturation	TURBIDITY (NTUs)	ORP (mV)	COLOR/ODOR (describe)
1047	1.5	1.5	0.11	5.76	7.01	30.0	407.3	0.82 / 10.8	2.29	192.8	clear/slight
1049	0.22	1.72	↓	5.76	7.01	30.0	408.8	0.87 / 11.5	2.59	192.6	↓
1051	0.22	1.94	↓	5.76	7.01	30.0	409.5	0.90 / 11.9	2.49	192.5	↓
								/			
								/			
								/			
								/			
								/			
								/			
								/			
								/			

WELL CAPACITY (Gallons Per Foot): **0.75"** = 0.02; **1"** = 0.04; **1.25"** = 0.06; **2"** = 0.16; **3"** = 0.37; **4"** = 0.65; **5"** = 1.02; **6"** = 1.47; **12"** = 5.88
TUBING INSIDE DIA. CAPACITY (Gal./Ft.): **1/8"** = 0.0006; **3/16"** = 0.0014; **1/4"** = 0.0026; **5/16"** = 0.004; **3/8"** = 0.006; **1/2"** = 0.010; **5/8"** = 0.016

PURGING EQUIPMENT CODES: **B** = Bailer; **BP** = Bladder Pump; **ESP** = Electric Submersible Pump; **PP** = Peristaltic Pump; **O** = Other (Specify)

SAMPLING DATA

SAMPLED BY WSP USA: Jonathan Whipple, Lisa Kamikazi	SAMPLER(S) SIGNATURE(S):	SAMPLING INITIATED AT: 1052	SAMPLING ENDED AT: 1056
PUMP OR TUBING DEPTH IN WELL (feet): 10	TUBING MATERIAL CODE: HDPE	FIELD-FILTERED: Y (N) Filtration Equipment Type:	FILTER SIZE: ____ µm
FIELD DECONTAMINATION: PUMP Y [N]	TUBING Y [N] (replaced)	DUPLICATE: Y [N]	

SAMPLE CONTAINER SPECIFICATION				SAMPLE PRESERVATION (including wet ice)					
SAMPLE ID CODE	# CONTAINERS	MATERIAL CODE	VOLUME	PRESERVATIVE USED	TOTAL VOL ADDED IN FIELD (mL)	FINAL pH	INTENDED ANALYSIS AND/OR METHOD	SAMPLING EQUIPMENT CODE	SAMPLE PUMP FLOW RATE (mL per minute)
MW042	2	HDPE	125 mL	None	-------	*	PFAS / LC001-3	APP	<400
MW042	3	CG	40 mL	HCl	-------	*	VOHs / 8260B	APP	<400
						*			
						*			
						*			
						*			

REMARKS: * All samples were put in a cooler with ice and the PH is checked in the lab.

MATERIAL CODES: **AG** = Amber Glass; **CG** = Clear Glass; **HDPE** = High Density Polyethylene; **LDPE** = Low Density Polyethylene; **PP** = Polypropylene; **S** = Silicone; **T** = Teflon; **O** = Other (Specify)

SAMPLING EQUIPMENT CODES: **APP** = After (Through) Peristaltic Pump; **B** = Bailer; **BP** = Bladder Pump; **ESP** = Electric Submersible Pump; **RFPP** = Reverse Flow Peristaltic Pump; **SM** = Straw Method (Tubing Gravity Drain); **O** = Other (Specify)

NOTES: 1. **The above do not constitute all of the information required by Chapter 62-160, F.A.C.**
2. STABILIZATION CRITERIA FOR RANGE OF VARIATION OF LAST THREE CONSECUTIVE READINGS (SEE FS 2212, SECTION 3)

pH: ± 0.2 units **Temperature:** ± 0.2 °C **Specific Conductance:** ± 5% **Dissolved Oxygen:** all readings ≤ 20% saturation (see Table FS 2200-2); optionally, ± 0.2 mg/L or ± 10% (whichever is greater) **Turbidity:** all readings ≤ 20 NTU; optionally ± 5 NTU or ± 10% (whichever is greater)
"J" = Indicates that the calibration result for the parameter of concern was outside of the acceptable criteria for standard range.

62-160.800 F.A.C.

Revision Date: January 2017

DEP Form FD 9000-24: GROUNDWATER SAMPLING LOG

SITE NAME: Former Hanners Cleaners: ERIC 4221	SITE LOCATION: 35 North Dixie Highway, Pompano Beach, Florida
WELL NO: UNKMW001	SAMPLE ID: UNKMW001 DATE: 6/ 26 /24

PURGING DATA

WELL DIAMETER (inches): 2	TUBING DIAMETER (inches): 3/16	WELL SCREEN INTERVAL DEPTH: UNK feet to ~~UNK~~ 30' feet	STATIC DEPTH TO WATER (feet): 5.97	PURGE PUMP TYPE OR BAILER: PP

WELL VOLUME PURGE: 1 WELL VOLUME = (TOTAL WELL DEPTH – STATIC DEPTH TO WATER) X WELL CAPACITY (only fill out if applicable)

= (30 feet – 5.97 feet) X 0.16 gallons/foot = 3.85 gallons

EQUIPMENT VOLUME PURGE: 1 EQUIPMENT VOL. = PUMP VOLUME + (TUBING CAPACITY X TUBING LENGTH) + FLOW CELL VOLUME (only fill out if applicable)

= gallons + (gallons/foot X feet) + gallons = gallons

INITIAL PUMP OR TUBING DEPTH IN WELL (feet): 26	FINAL PUMP OR TUBING DEPTH IN WELL (feet): 22.5	PURGING INITIATED AT: 1247	PURGING ENDED AT: 1320	TOTAL VOLUME PURGED (gallons): 4.56

TIME	VOLUME PURGED (gallons)	CUMUL. VOLUME PURGED (gallons)	PURGE RATE (gpm)	DEPTH TO WATER (feet)	pH (standard units)	TEMP. (°C)	COND. (circle units) µmhos/cm or µS/cm	DISSOLVED OXYGEN (circle units) mg/L and % saturation	TURBIDITY (NTUs)	ORP (mV)	COLOR/ODOR (describe)
1316	~~3.94.0~~	~~3.94.0~~	0.14	6.06	7.07	27.7	446.2	0.90 / 11.5	9.97	189.2	clear/none
1318	0.28	4.28	↓	6.06	7.07	27.7	446.6	0.85 / 10.9	8.21	189.0	↓
1320	0.28	4.56	↓	6.06	7.07	27.7	445.0	0.84 / 10.7	7.68	189.9	↓
								/			
								/			
								/			
								/			
								/			
								/			
								/			
								/			

WELL CAPACITY (Gallons Per Foot): **0.75"** = 0.02; **1"** = 0.04; **1.25"** = 0.06; **2"** = 0.16; **3"** = 0.37; **4"** = 0.65; **5"** = 1.02; **6"** = 1.47; **12"** = 5.88

TUBING INSIDE DIA. CAPACITY (Gal./Ft.): **1/8"** = 0.0006; **3/16"** = 0.0014; **1/4"** = 0.0026; **5/16"** = 0.004; **3/8"** = 0.006; **1/2"** = 0.010; **5/8"** = 0.016

PURGING EQUIPMENT CODES: **B** = Bailer; **BP** = Bladder Pump; **ESP** = Electric Submersible Pump; **PP** = Peristaltic Pump; **O** = Other (Specify)

SAMPLING DATA

SAMPLED BY WSP USA: Jonathan Whipple, Lisa Kamikazi	SAMPLER(S) SIGNATURE(S):	SAMPLING INITIATED AT: 1321	SAMPLING ENDED AT: 1324
PUMP OR TUBING DEPTH IN WELL (feet): 22.5	TUBING MATERIAL CODE: HDPE	FIELD-FILTERED: Y (N) Filtration Equipment Type:	FILTER SIZE: ____ µm
FIELD DECONTAMINATION: PUMP Y [N]	TUBING Y [N] (replaced)	DUPLICATE: Y [N]	

SAMPLE CONTAINER SPECIFICATION				SAMPLE PRESERVATION (including wet ice)					
SAMPLE ID CODE	# CONTAINERS	MATERIAL CODE	VOLUME	PRESERVATIVE USED	TOTAL VOL ADDED IN FIELD (mL)	FINAL pH	INTENDED ANALYSIS AND/OR METHOD	SAMPLING EQUIPMENT CODE	SAMPLE PUMP FLOW RATE (mL per minute)
UNKMW001	2	HDPE	125 mL	None	-------	*	PFAS / LC001-3	APP	<400
	3	CG	~~40 mL~~	HCl	-------	*	VOHs / 8260B	~~APP~~	~~<400~~
						*			
						*			
						*			
						*			

REMARKS * All samples were put in a cooler with ice and the PH is checked in the lab.

Well suspected to have 15' of screen (15'-30').

MATERIAL CODES: **AG** = Amber Glass; **CG** = Clear Glass; **HDPE** = High Density Polyethylene; **LDPE** = Low Density Polyethylene; **PP** = Polypropylene; **S** = Silicone; **T** = Teflon; **O** = Other (Specify)

SAMPLING EQUIPMENT CODES: **APP** = After (Through) Peristaltic Pump; **B** = Bailer; **BP** = Bladder Pump; **ESP** = Electric Submersible Pump; **RFPP** = Reverse Flow Peristaltic Pump; **SM** = Straw Method (Tubing Gravity Drain); **O** = Other (Specify)

NOTES: 1. **The above do not constitute all of the information required by Chapter 62-160, F.A.C.**

2. STABILIZATION CRITERIA FOR RANGE OF VARIATION OF LAST THREE CONSECUTIVE READINGS (SEE FS 2212, SECTION 3)

pH: ± 0.2 units **Temperature:** ± 0.2 °C **Specific Conductance:** ± 5% **Dissolved Oxygen:** all readings ≤ 20% saturation (see Table FS 2200-2); optionally, ± 0.2 mg/L or ± 10% (whichever is greater) **Turbidity:** all readings ≤ 20 NTU; optionally ± 5 NTU or ± 10% (whichever is greater)

"J" = Indicates that the calibration result for the parameter of concern was outside of the acceptable criteria for standard range.

Daily PFAS Sampling Checklist

Date: 6/24/24

Site Name: Hanner's Cleaners

Weather (*temperature/precipitation*): 78°-89°F, cloudy

Please check all boxes that apply and describe any exceptions in the notes section below along with QA/QC methods used to assess potential sample cross-contamination as a result.

Field Clothing and PPE:

- [x] No water- or stain-resistant clothing (e.g., GORE-TEX®)
- [x] During collection of water and sediment samples, no water- or stain-resistant boots OR water- or stain-resistant boots covered by PFAS-free over-boots
- [x] Field boots (or over-boots) are made of polyurethane, PVC, rubber, or untreated leather
- [x] Waders or rain gear are made of polyurethane, PVC, vinyl, wax-coated or rubber
- [x] Clothing has not been recently laundered with a fabric softener
- [x] No coated HDPE suits (e.g., coated Tyvek® suits)
- [x] Field crew has not used cosmetics, moisturizers, or other related products today
- [x] Field crew has not used sunscreen or insect repellants today, other than products approved as PFAS-free

Field Equipment:

- [x] Sample containers and equipment in direct contact with the sample are made of HDPE, polypropylene, silicone, acetate or stainless steel, not LDPE or glass
- [x] Sample caps are made of HDPE or polypropylene and are not lined with Teflon™
- [x] No materials containing Teflon™, Viton™, or fluoropolymers
- [x] No materials containing LDPE in direct contact with the sample (e.g., LDPE tubing, Ziploc® bags)
- [x] No plastic clipboards, binders, or spiral hard cover notebooks
- [x] No waterproof field books
- [x] No waterproof or felt pens or markers (e.g., certain Sharpie® products)
- [x] No chemical (blue) ice, unless it is contained in a sealed bag
- [x] No aluminum foil
- [x] No sticky notes (e.g., certain Post-It® products)

Decontamination:

- [x] Reusable field equipment (e.g., inner drill rods, samplers) decontaminated prior to reuse
- [x] "PFAS-free" water is on-site for decontamination of field equipment
- [x] Alconox® or Liquinox® used as decontamination detergent

Daily PFAS Sampling Checklist

Date: 6/25/24

Site Name: Hanners Cleaners

Weather (*temperature/precipitation*): _____

Please check all boxes that apply and describe any exceptions in the notes section below along with QA/QC methods used to assess potential sample cross-contamination as a result.

Field Clothing and PPE:

- ☑ No water- or stain-resistant clothing (e.g., GORE-TEX®)
- ☑ During collection of water and sediment samples, no water- or stain-resistant boots OR water- or stain-resistant boots covered by PFAS-free over-boots
- ☑ Field boots (or over-boots) are made of polyurethane, PVC, rubber, or untreated leather
- ☑ Waders or rain gear are made of polyurethane, PVC, vinyl, wax-coated or rubber
- ☑ Clothing has not been recently laundered with a fabric softener
- ☑ No coated HDPE suits (e.g., coated Tyvek® suits)
- ☑ Field crew has not used cosmetics, moisturizers, or other related products today
- ☑ Field crew has not used sunscreen or insect repellants today, other than products approved as PFAS-free

Field Equipment:

- ☑ Sample containers and equipment in direct contact with the sample are made of HDPE, polypropylene, silicone, acetate or stainless steel, not LDPE or glass
- ☑ Sample caps are made of HDPE or polypropylene and are not lined with Teflon™
- ☑ No materials containing Teflon™, Viton™, or fluoropolymers
- ☑ No materials containing LDPE in direct contact with the sample (e.g., LDPE tubing, Ziploc® bags)
- ☑ No plastic clipboards, binders, or spiral hard cover notebooks
- ☑ No waterproof field books
- ☑ No waterproof or felt pens or markers (e.g., certain Sharpie® products)
- ☑ No chemical (blue) ice, unless it is contained in a sealed bag
- ☑ No aluminum foil
- ☑ No sticky notes (e.g., certain Post-It® products)

Decontamination:

- ☑ Reusable field equipment (e.g., inner drill rods, samplers) decontaminated prior to reuse
- ☑ "PFAS-free" water is on-site for decontamination of field equipment
- ☑ Alconox® or Liquinox® used as decontamination detergent

Daily PFAS Sampling Checklist

Date: 6/26/24

Site Name: Hanner's Cleaners

Weather (*temperature/precipitation*): 77°-88°, mostly sunny

Please check all boxes that apply and describe any exceptions in the notes section below along with QA/QC methods used to assess potential sample cross-contamination as a result.

Field Clothing and PPE:

- ✓ No water- or stain-resistant clothing (e.g., GORE-TEX®)
- ✓ During collection of water and sediment samples, no water- or stain-resistant boots OR water- or stain-resistant boots covered by PFAS-free over-boots
- ✓ Field boots (or over-boots) are made of polyurethane, PVC, rubber, or untreated leather
- ✓ Waders or rain gear are made of polyurethane, PVC, vinyl, wax-coated or rubber
- ✓ Clothing has not been recently laundered with a fabric softener
- ✓ No coated HDPE suits (e.g., coated Tyvek® suits)
- ✓ Field crew has not used cosmetics, moisturizers, or other related products today
- ✓ Field crew has not used sunscreen or insect repellants today, other than products approved as PFAS-free

Field Equipment:

- ✓ Sample containers and equipment in direct contact with the sample are made of HDPE, polypropylene, silicone, acetate or stainless steel, not LDPE or glass
- ✓ Sample caps are made of HDPE or polypropylene and are not lined with Teflon™
- ✓ No materials containing Teflon™, Viton™, or fluoropolymers
- ✓ No materials containing LDPE in direct contact with the sample (e.g., LDPE tubing, Ziploc® bags)
- ✓ No plastic clipboards, binders, or spiral hard cover notebooks
- ✓ No waterproof field books
- ✓ No waterproof or felt pens or markers (e.g., certain Sharpie® products)
- ✓ No chemical (blue) ice, unless it is contained in a sealed bag
- ✓ No aluminum foil
- ✓ No sticky notes (e.g., certain Post-It® products)

Decontamination:

- ✓ Reusable field equipment (e.g., inner drill rods, samplers) decontaminated prior to reuse
- ✓ "PFAS-free" water is on-site for decontamination of field equipment
- ✓ Alconox® or Liquinox® used as decontamination detergent

SURVEY DATA SHEET

Site Name: Hanners Cleaners Date: 6/25/24 Survey Team: Jonathan Whipple, Lisa Kamiuzi

Project Name: Hanners cleaners Project Number: 3140 4452 4821 . 0034A

Referenced Datum :

Survey Point (Well ID)	Back Sight	Fore Sight	Height of Instrument	Top-of-casing Elevation	Depth to Water From TOC	Adjusted Water Elevation	Comments
⊼	+5.15		14.03	8.88			⊼MW007 TOC, 8.88
MW028		-5.09		8.94		prior current survey	Recorded elevation: 9.05 ft done on outer 2inch casing not inner 1/2inch well
MW042		-5.23		8.80			
MW041		-5.97		8.06			
⊼		-5.15		8.88			⊼ MW007 TOC 8.88

ATTACHMENT B

IDW Disposal Manifest

NON-HAZARDOUS WASTE MANIFEST

1. Generator ID Number - ERIC_4221	2. Page 1 of 1	3. Emergency Response Phone	4. Waste Tracking Number
FLR000031559			4167

GENERATOR

5. Generator's Name and Mailing Address
FDEP Waste Cleanup Program
2600 Blairstone Road MS 4520
Tallahassee, FL 32399
(850) 245-9870

Generator's Phone:

Generator's Site Address (if different than mailing address)
Hanners Cleaners
35 North Dixie Highway
Pompano Beach, FL

6. Transporter 1 Company Name: Erwin Remediation, Inc.
U.S. EPA ID Number: FLR000223867

7. Transporter 2 Company Name:
U.S. EPA ID Number:

8. Designated Facility Name and Site Address: Erwin Remediation, Inc.
408 Ditmar Street
Pensacola, FL 32503

Facility's Phone:

U.S. EPA ID Number: 00439285-001-SO

	9. Waste Shipping Name and Description	10. Containers No.	10. Containers Type	11. Total Quantity	12. Unit Wt./Vol.	
1.	Non-Hazardous Water	1	DM			
2.						
3.						
4.						

13. Special Handling Instructions and Additional Information

14. GENERATOR'S/OFFEROR'S CERTIFICATION: I hereby declare that the contents of this consignment are fully and accurately described above by the proper shipping name, and are classified, packaged, marked and labeled/placarded, and are in all respects in proper condition for transport according to applicable international and governmental regulations.

Generator's/Offeror's Printed/Typed Name - Stephen Sider
As Agent for the Florida Department of Environmental Protection

Signature

Month: 07 Day: 10 Year: 2024

INT'L

15. International Shipments ☐ Import to U.S. ☐ Export from U.S.
Transporter Signature (for exports only):
Port of Entry/Exit:
Date Leaving U.S.:

TRANSPORTER

16. Transport Acknowledgement of Receipt of Materials

Transporter 1 Printed/Typed Name: Christy Jones
Signature: Christy Jones
Month: 07 Day: 10 Year: 2024

Transporter 2 Printed/Typed Name:
Signature:
Month: Day: Year:

DESIGNATED FACILITY

17. Discrepancy

17a. Discrepancy Indication Space ☐ Quantity ☐ Type ☐ Residue ☐ Partial Rejection ☐ Full Rejection

Manifest Reference Number:

17b. Alternate Facility (or Generator)
U.S. EPA IS Number

Facility's Phone:

17c. Signature of Alternate Facility (or Generator)
Month: Day: Year:

18. Designated Facility Owner or Operator: Certification of receipt of materials covered by the manifest except as noted in item 17a

Printed/Typed Name: Robert Donado
Signature:
Month: 07 Day: 11 Year: 2024

ATTACHMENT C

Laboratory Analytical Reports

Advanced Environmental Laboratories, Inc
6681 Southpoint Pkwy Jacksonville, FL 32216
Payments: P.O. Box 551580 Jacksonville, FL 32255-1580
Phone: (904) 363-9350
Fax: (904) 363-9354

FINAL - REVISION

Workorder: Hanners Cleaners (J2409391)

July 02, 2024

Stephen Sider
WSP USA Inc
9428 Baymeadows Rd, Suite 400
Jacksonville, FL 32258

RE: Workorder: J2409391 Hanners Cleaners

Dear Stephen Sider:

Enclosed are the analytical results for sample(s) received by the laboratory on Thursday June 27, 2024. Results reported herein conform to the most current NELAC standards, where applicable, unless otherwise narrated in the body of the report. The analytical results for the samples contained in this report were submitted for analysis as outlined by the Chain of Custody and results pertain only to these samples.

If you have any questions concerning this report, please feel free to contact me.

Sincerely,



Jerry Allen, Client Services Manager
JAllen@aellab.com

Certificate of Analysis

This report shall not be reproduced, except in full,
without the written consent of Advanced Environmental Laboratories, Inc.

POWERED BY HORIZON v.13.1.0

NELAP Accredited E82574

Advanced Environmental Laboratories, Inc
6681 Southpoint Pkwy Jacksonville, FL 32216
Payments: P.O. Box 551580 Jacksonville, FL 32255-1580
Phone: (904) 363-9350
Fax: (904) 363-9354

FINAL - REVISION

Workorder: Hanners Cleaners (J2409391)

Sample Summary

Lab ID	Sample ID	Matrix	Method	Date Collected	Date Received	Analytes Reported	Basis
J2409391001	MW001R2	WA	SW-846 8260D	06/26/2024 08:16	06/27/2024 12:21	30	NA
J2409391002	MW002	WA	SW-846 8260D	06/25/2024 10:27	06/27/2024 12:21	30	NA
J2409391003	MW007	WA	SW-846 8260D	06/26/2024 09:20	06/27/2024 12:21	30	NA
J2409391004	MW041	WA	SW-846 8260D	06/26/2024 08:46	06/27/2024 12:21	30	NA
J2409391005	MW042	WA	SW-846 8260D	06/26/2024 10:52	06/27/2024 12:21	30	NA
J2409391006	MW028	WA	SW-846 8260D	06/26/2024 09:46	06/27/2024 12:21	30	NA
J2409391007	IDW	WA	SW-846 8260D	06/26/2024 14:10	06/27/2024 12:21	35	NA

Certificate of Analysis

This report shall not be reproduced, except in full,
without the written consent of Advanced Environmental Laboratories, Inc.

POWERED BY HORIZON v.13.1.0

NELAP Accredited E82574

Advanced Environmental Laboratories, Inc
6681 Southpoint Pkwy Jacksonville, FL 32216
Payments: P.O. Box 551580 Jacksonville, FL 32255-1580
Phone: (904) 363-9350
Fax: (904) 363-9354

FINAL - REVISION

Workorder: Hanners Cleaners (J2409391)

Workorder Summary

Batch Comments

MSVj/10032 - 8260D Analysis,Water

The Continuing Calibration Verification (CCV) standards were below the method acceptance of 80-120% for Dichlorodifluoromethane and Bromomethane. However, a Method Reporting Limit (MRL) standard was run at the end of the analytical sequence. Since the analytes in question were detected in the MRL standard, instrument sensitivity was documented. As the analytes in question were not detected in the field samples, the results are deemed acceptable.

The relative percent difference (RPD) for 2-Chloroethyl Vinyl Ether between the Laboratory Control Sample (LCS) and the Laboratory Control Sample Duplicate (LCSD) was outside control criteria due to relatively higher spike recovery in 5371300LCS in comparison with 5371301LCSD. Spike recoveries in the LCS and LCSD were within acceptable limits, indicating the analytical batch was in control. No further corrective action was required.

Certificate of Analysis
This report shall not be reproduced, except in full,
without the written consent of Advanced Environmental Laboratories, Inc.

POWERED BY HORIZON v.13.1.0

NELAP Accredited E82574

Advanced Environmental Laboratories, Inc
6681 Southpoint Pkwy Jacksonville, FL 32216
Payments: P.O. Box 551580 Jacksonville, FL 32255-1580
Phone: (904) 363-9350
Fax: (904) 363-9354

FINAL - REVISION

Workorder: Hanners Cleaners (J2409391)

Analytical Results Qualifiers

Parameter Qualifiers

U	The compound was analyzed for but not detected.
I	The reported value is between the laboratory method detection limit and the laboratory practical quantitation limit.

Lab Qualifiers

J	DOH Certification #E82574 (FL NELAC) AEL-Jacksonville DOD-ELAP Certification #L23-514 (ISO/IEC 17025:2017) AEL-Jacksonville

Certificate of Analysis
This report shall not be reproduced, except in full,
without the written consent of Advanced Environmental Laboratories, Inc.

POWERED BY HORIZON v.13.1.0

NELAP Accredited E82574

Advanced Environmental Laboratories, Inc
6681 Southpoint Pkwy Jacksonville, FL 32216
Payments: P.O. Box 551580 Jacksonville, FL 32255-1580
Phone: (904) 363-9350
Fax: (904) 363-9354

FINAL - REVISION

Workorder: Hanners Cleaners (J2409391)

Analytical Results

Lab ID: J2409391001 **Date Collected:** 06/26/2024 08:16 **Matrix:** Water
Sample ID: MW001R2 **Date Received:** 06/27/2024 12:21

Parameter	Results	Units	PQL	MDL	DF	Prepared	Analyzed	Lab
VOLATILES (SW-846 5030B/SW-846 8260D)								
1,1,1-Trichloroethane	0.50 U	ug/L	2.0	0.50	1	06/29/2024 00:11	06/29/2024 05:04	J
1,1,2,2-Tetrachloroethane	0.20 U	ug/L	1.0	0.20	1	06/29/2024 00:11	06/29/2024 05:04	J
1,1,2-Trichloroethane	0.25 U	ug/L	1.0	0.25	1	06/29/2024 00:11	06/29/2024 05:04	J
1,1-Dichloroethane	0.25 U	ug/L	1.0	0.25	1	06/29/2024 00:11	06/29/2024 05:04	J
1,1-Dichloroethylene	0.50 U	ug/L	2.0	0.50	1	06/29/2024 00:11	06/29/2024 05:04	J
1,2-Dichlorobenzene	0.50 U	ug/L	2.0	0.50	1	06/29/2024 00:11	06/29/2024 05:04	J
1,2-Dichloroethane	0.25 U	ug/L	1.0	0.25	1	06/29/2024 00:11	06/29/2024 05:04	J
1,2-Dichloropropane	0.25 U	ug/L	1.0	0.25	1	06/29/2024 00:11	06/29/2024 05:04	J
1,3-Dichlorobenzene	0.50 U	ug/L	2.0	0.50	1	06/29/2024 00:11	06/29/2024 05:04	J
1,4-Dichlorobenzene	0.50 U	ug/L	2.0	0.50	1	06/29/2024 00:11	06/29/2024 05:04	J
2-Chloroethyl Vinyl Ether	0.50 U	ug/L	2.0	0.50	1	06/29/2024 00:11	06/29/2024 05:04	J
Bromodichloromethane	0.25 U	ug/L	1.0	0.25	1	06/29/2024 00:11	06/29/2024 05:04	J
Bromoform	0.25 U	ug/L	1.0	0.25	1	06/29/2024 00:11	06/29/2024 05:04	J
Bromomethane	0.50 U	ug/L	2.0	0.50	1	06/29/2024 00:11	06/29/2024 05:04	J
Carbon Tetrachloride	0.25 U	ug/L	1.0	0.25	1	06/29/2024 00:11	06/29/2024 05:04	J
Chlorobenzene	0.50 U	ug/L	2.0	0.50	1	06/29/2024 00:11	06/29/2024 05:04	J
Chloroethane	0.50 U	ug/L	2.0	0.50	1	06/29/2024 00:11	06/29/2024 05:04	J
Chloroform	0.50 U	ug/L	2.0	0.50	1	06/29/2024 00:11	06/29/2024 05:04	J
Chloromethane	0.25 U	ug/L	1.0	0.25	1	06/29/2024 00:11	06/29/2024 05:04	J
Dibromochloromethane	0.20 U	ug/L	1.0	0.20	1	06/29/2024 00:11	06/29/2024 05:04	J
Dichlorodifluoromethane	0.50 U	ug/L	2.0	0.50	1	06/29/2024 00:11	06/29/2024 05:04	J
Methylene Chloride	1.2 U	ug/L	5.0	1.2	1	06/29/2024 00:11	06/29/2024 05:04	J
Tetrachloroethylene (PCE)	**1.0**	ug/L	1.0	0.25	1	06/29/2024 00:11	06/29/2024 05:04	J
Trichloroethene	0.25 U	ug/L	1.0	0.25	1	06/29/2024 00:11	06/29/2024 05:04	J
Trichlorofluoromethane	0.50 U	ug/L	2.0	0.50	1	06/29/2024 00:11	06/29/2024 05:04	J
Vinyl Chloride	**43**	ug/L	1.0	0.25	1	06/29/2024 00:11	06/29/2024 05:04	J

Certificate of Analysis

This report shall not be reproduced, except in full,
without the written consent of Advanced Environmental Laboratories, Inc.

POWERED BY HORIZON v.13.1.0

NELAP Accredited E82574

Advanced Environmental Laboratories, Inc
6681 Southpoint Pkwy Jacksonville, FL 32216
Payments: P.O. Box 551580 Jacksonville, FL 32255-1580
Phone: (904) 363-9350
Fax: (904) 363-9354

FINAL - REVISION

Workorder: Hanners Cleaners (J2409391)

Analytical Results

Lab ID: J2409391001 **Date Collected:** 06/26/2024 08:16 **Matrix:** Water
Sample ID: MW001R2 **Date Received:** 06/27/2024 12:21

Parameter	Results	Units	PQL	MDL	DF	Prepared	Analyzed	Lab
cis-1,2-Dichloroethylene	**4.2**	ug/L	2.0	0.50	1	06/29/2024 00:11	06/29/2024 05:04	J
cis-1,3-Dichloropropene	0.20 U	ug/L	1.0	0.20	1	06/29/2024 00:11	06/29/2024 05:04	J
trans-1,2-Dichloroethylene	0.50 U	ug/L	2.0	0.50	1	06/29/2024 00:11	06/29/2024 05:04	J
trans-1,3-Dichloropropylene	0.20 U	ug/L	1.0	0.20	1	06/29/2024 00:11	06/29/2024 05:04	J

Surrogates

Parameter	Units	Spiked Amount	Spike Result	Spike Recovery	Control Limits	Lab
1,2-Dichloroethane-d4 (S)	ug/L	50	49	98	70 - 128	J
Toluene-d8 (S)	ug/L	50	49	98	77 - 119	J
Bromofluorobenzene (S)	ug/L	50	54	107	86 - 123	J

Certificate of Analysis
This report shall not be reproduced, except in full,
without the written consent of Advanced Environmental Laboratories, Inc.

POWERED BY HORIZON v.13.1.0

NELAP Accredited E82574

Advanced Environmental Laboratories, Inc
6681 Southpoint Pkwy Jacksonville, FL 32216
Payments: P.O. Box 551580 Jacksonville, FL 32255-1580
Phone: (904) 363-9350
Fax: (904) 363-9354

FINAL - REVISION

Workorder: Hanners Cleaners (J2409391)

Analytical Results

Lab ID: J2409391002 **Date Collected:** 06/25/2024 10:27 **Matrix:** Water
Sample ID: MW002 **Date Received:** 06/27/2024 12:21

Parameter	Results	Units	PQL	MDL	DF	Prepared	Analyzed	Lab
VOLATILES (SW-846 5030B/SW-846 8260D)								
1,1,1-Trichloroethane	0.50 U	ug/L	2.0	0.50	1	06/29/2024 00:11	06/29/2024 05:28	J
1,1,2,2-Tetrachloroethane	0.20 U	ug/L	1.0	0.20	1	06/29/2024 00:11	06/29/2024 05:28	J
1,1,2-Trichloroethane	0.25 U	ug/L	1.0	0.25	1	06/29/2024 00:11	06/29/2024 05:28	J
1,1-Dichloroethane	0.25 U	ug/L	1.0	0.25	1	06/29/2024 00:11	06/29/2024 05:28	J
1,1-Dichloroethylene	0.50 U	ug/L	2.0	0.50	1	06/29/2024 00:11	06/29/2024 05:28	J
1,2-Dichlorobenzene	0.50 U	ug/L	2.0	0.50	1	06/29/2024 00:11	06/29/2024 05:28	J
1,2-Dichloroethane	0.25 U	ug/L	1.0	0.25	1	06/29/2024 00:11	06/29/2024 05:28	J
1,2-Dichloropropane	0.25 U	ug/L	1.0	0.25	1	06/29/2024 00:11	06/29/2024 05:28	J
1,3-Dichlorobenzene	0.50 U	ug/L	2.0	0.50	1	06/29/2024 00:11	06/29/2024 05:28	J
1,4-Dichlorobenzene	0.50 U	ug/L	2.0	0.50	1	06/29/2024 00:11	06/29/2024 05:28	J
2-Chloroethyl Vinyl Ether	0.50 U	ug/L	2.0	0.50	1	06/29/2024 00:11	06/29/2024 05:28	J
Bromodichloromethane	0.25 U	ug/L	1.0	0.25	1	06/29/2024 00:11	06/29/2024 05:28	J
Bromoform	0.25 U	ug/L	1.0	0.25	1	06/29/2024 00:11	06/29/2024 05:28	J
Bromomethane	0.50 U	ug/L	2.0	0.50	1	06/29/2024 00:11	06/29/2024 05:28	J
Carbon Tetrachloride	0.25 U	ug/L	1.0	0.25	1	06/29/2024 00:11	06/29/2024 05:28	J
Chlorobenzene	0.50 U	ug/L	2.0	0.50	1	06/29/2024 00:11	06/29/2024 05:28	J
Chloroethane	0.50 U	ug/L	2.0	0.50	1	06/29/2024 00:11	06/29/2024 05:28	J
Chloroform	0.50 U	ug/L	2.0	0.50	1	06/29/2024 00:11	06/29/2024 05:28	J
Chloromethane	0.25 U	ug/L	1.0	0.25	1	06/29/2024 00:11	06/29/2024 05:28	J
Dibromochloromethane	0.20 U	ug/L	1.0	0.20	1	06/29/2024 00:11	06/29/2024 05:28	J
Dichlorodifluoromethane	0.50 U	ug/L	2.0	0.50	1	06/29/2024 00:11	06/29/2024 05:28	J
Methylene Chloride	1.2 U	ug/L	5.0	1.2	1	06/29/2024 00:11	06/29/2024 05:28	J
Tetrachloroethylene (PCE)	0.25 U	ug/L	1.0	0.25	1	06/29/2024 00:11	06/29/2024 05:28	J
Trichloroethene	0.25 U	ug/L	1.0	0.25	1	06/29/2024 00:11	06/29/2024 05:28	J
Trichlorofluoromethane	0.50 U	ug/L	2.0	0.50	1	06/29/2024 00:11	06/29/2024 05:28	J
Vinyl Chloride	0.25 U	ug/L	1.0	0.25	1	06/29/2024 00:11	06/29/2024 05:28	J

Certificate of Analysis

This report shall not be reproduced, except in full,
without the written consent of Advanced Environmental Laboratories, Inc.

POWERED BY HORIZON v.13.1.0

NELAP Accredited E82574

Advanced Environmental Laboratories, Inc
6681 Southpoint Pkwy Jacksonville, FL 32216
Payments: P.O. Box 551580 Jacksonville, FL 32255-1580
Phone: (904) 363-9350
Fax: (904) 363-9354

FINAL - REVISION

Workorder: Hanners Cleaners (J2409391)

Analytical Results

Lab ID: J2409391002 **Date Collected:** 06/25/2024 10:27 **Matrix:** Water
Sample ID: MW002 **Date Received:** 06/27/2024 12:21

Parameter	Results	Units	PQL	MDL	DF	Prepared	Analyzed	Lab
cis-1,2-Dichloroethylene	0.50 U	ug/L	2.0	0.50	1	06/29/2024 00:11	06/29/2024 05:28	J
cis-1,3-Dichloropropene	0.20 U	ug/L	1.0	0.20	1	06/29/2024 00:11	06/29/2024 05:28	J
trans-1,2-Dichloroethylene	0.50 U	ug/L	2.0	0.50	1	06/29/2024 00:11	06/29/2024 05:28	J
trans-1,3-Dichloropropylene	0.20 U	ug/L	1.0	0.20	1	06/29/2024 00:11	06/29/2024 05:28	J

Surrogates

Parameter	Units	Spiked Amount	Spike Result	Spike Recovery	Control Limits	Lab
1,2-Dichloroethane-d4 (S)	ug/L	50	49	97	70 - 128	J
Toluene-d8 (S)	ug/L	50	48	97	77 - 119	J
Bromofluorobenzene (S)	ug/L	50	52	103	86 - 123	J

Certificate of Analysis
This report shall not be reproduced, except in full,
without the written consent of Advanced Environmental Laboratories, Inc.

POWERED BY HORIZON v.13.1.0

NELAP Accredited E82574

Advanced Environmental Laboratories, Inc
6681 Southpoint Pkwy Jacksonville, FL 32216
Payments: P.O. Box 551580 Jacksonville, FL 32255-1580
Phone: (904) 363-9350
Fax: (904) 363-9354

FINAL - REVISION

Workorder: Hanners Cleaners (J2409391)

Analytical Results

Lab ID: J2409391003 **Date Collected:** 06/26/2024 09:20 **Matrix:** Water
Sample ID: MW007 **Date Received:** 06/27/2024 12:21

Parameter	Results	Units	PQL	MDL	DF	Prepared	Analyzed	Lab
VOLATILES (SW-846 5030B/SW-846 8260D)								
1,1,1-Trichloroethane	0.50 U	ug/L	2.0	0.50	1	06/29/2024 00:11	06/29/2024 05:53	J
1,1,2,2-Tetrachloroethane	0.20 U	ug/L	1.0	0.20	1	06/29/2024 00:11	06/29/2024 05:53	J
1,1,2-Trichloroethane	0.25 U	ug/L	1.0	0.25	1	06/29/2024 00:11	06/29/2024 05:53	J
1,1-Dichloroethane	0.25 U	ug/L	1.0	0.25	1	06/29/2024 00:11	06/29/2024 05:53	J
1,1-Dichloroethylene	0.50 U	ug/L	2.0	0.50	1	06/29/2024 00:11	06/29/2024 05:53	J
1,2-Dichlorobenzene	0.50 U	ug/L	2.0	0.50	1	06/29/2024 00:11	06/29/2024 05:53	J
1,2-Dichloroethane	0.25 U	ug/L	1.0	0.25	1	06/29/2024 00:11	06/29/2024 05:53	J
1,2-Dichloropropane	0.25 U	ug/L	1.0	0.25	1	06/29/2024 00:11	06/29/2024 05:53	J
1,3-Dichlorobenzene	0.50 U	ug/L	2.0	0.50	1	06/29/2024 00:11	06/29/2024 05:53	J
1,4-Dichlorobenzene	0.50 U	ug/L	2.0	0.50	1	06/29/2024 00:11	06/29/2024 05:53	J
2-Chloroethyl Vinyl Ether	0.50 U	ug/L	2.0	0.50	1	06/29/2024 00:11	06/29/2024 05:53	J
Bromodichloromethane	0.25 U	ug/L	1.0	0.25	1	06/29/2024 00:11	06/29/2024 05:53	J
Bromoform	0.25 U	ug/L	1.0	0.25	1	06/29/2024 00:11	06/29/2024 05:53	J
Bromomethane	0.50 U	ug/L	2.0	0.50	1	06/29/2024 00:11	06/29/2024 05:53	J
Carbon Tetrachloride	0.25 U	ug/L	1.0	0.25	1	06/29/2024 00:11	06/29/2024 05:53	J
Chlorobenzene	0.50 U	ug/L	2.0	0.50	1	06/29/2024 00:11	06/29/2024 05:53	J
Chloroethane	0.50 U	ug/L	2.0	0.50	1	06/29/2024 00:11	06/29/2024 05:53	J
Chloroform	0.50 U	ug/L	2.0	0.50	1	06/29/2024 00:11	06/29/2024 05:53	J
Chloromethane	0.25 U	ug/L	1.0	0.25	1	06/29/2024 00:11	06/29/2024 05:53	J
Dibromochloromethane	0.20 U	ug/L	1.0	0.20	1	06/29/2024 00:11	06/29/2024 05:53	J
Dichlorodifluoromethane	0.50 U	ug/L	2.0	0.50	1	06/29/2024 00:11	06/29/2024 05:53	J
Methylene Chloride	1.2 U	ug/L	5.0	1.2	1	06/29/2024 00:11	06/29/2024 05:53	J
Tetrachloroethylene (PCE)	0.25 U	ug/L	1.0	0.25	1	06/29/2024 00:11	06/29/2024 05:53	J
Trichloroethene	0.25 U	ug/L	1.0	0.25	1	06/29/2024 00:11	06/29/2024 05:53	J
Trichlorofluoromethane	0.50 U	ug/L	2.0	0.50	1	06/29/2024 00:11	06/29/2024 05:53	J
Vinyl Chloride	**2.1**	ug/L	1.0	0.25	1	06/29/2024 00:11	06/29/2024 05:53	J

Certificate of Analysis
This report shall not be reproduced, except in full,
without the written consent of Advanced Environmental Laboratories, Inc.

POWERED BY HORIZON v.13.1.0

NELAP Accredited E82574

Advanced Environmental Laboratories, Inc
6681 Southpoint Pkwy Jacksonville, FL 32216
Payments: P.O. Box 551580 Jacksonville, FL 32255-1580
Phone: (904) 363-9350
Fax: (904) 363-9354

FINAL - REVISION

Workorder: Hanners Cleaners (J2409391)

Analytical Results

Lab ID: J2409391003 **Date Collected:** 06/26/2024 09:20 **Matrix:** Water
Sample ID: MW007 **Date Received:** 06/27/2024 12:21

Parameter	Results	Units	PQL	MDL	DF	Prepared	Analyzed	Lab
cis-1,2-Dichloroethylene	**1.5 I**	ug/L	2.0	0.50	1	06/29/2024 00:11	06/29/2024 05:53	J
cis-1,3-Dichloropropene	0.20 U	ug/L	1.0	0.20	1	06/29/2024 00:11	06/29/2024 05:53	J
trans-1,2-Dichloroethylene	0.50 U	ug/L	2.0	0.50	1	06/29/2024 00:11	06/29/2024 05:53	J
trans-1,3-Dichloropropylene	0.20 U	ug/L	1.0	0.20	1	06/29/2024 00:11	06/29/2024 05:53	J

Surrogates

Parameter	Units	Spiked Amount	Spike Result	Spike Recovery	Control Limits	Lab
1,2-Dichloroethane-d4 (S)	ug/L	50	50	101	70 - 128	J
Toluene-d8 (S)	ug/L	50	48	97	77 - 119	J
Bromofluorobenzene (S)	ug/L	50	52	105	86 - 123	J

Certificate of Analysis
This report shall not be reproduced, except in full,
without the written consent of Advanced Environmental Laboratories, Inc.

POWERED BY HORIZON v.13.1.0

NELAP Accredited E82574

Advanced Environmental Laboratories, Inc
6681 Southpoint Pkwy Jacksonville, FL 32216
Payments: P.O. Box 551580 Jacksonville, FL 32255-1580
Phone: (904) 363-9350
Fax: (904) 363-9354

FINAL - REVISION

Workorder: Hanners Cleaners (J2409391)

Analytical Results

Lab ID: J2409391004 **Date Collected:** 06/26/2024 08:46 **Matrix:** Water
Sample ID: MW041 **Date Received:** 06/27/2024 12:21

Parameter	Results	Units	PQL	MDL	DF	Prepared	Analyzed	Lab
VOLATILES (SW-846 5030B/SW-846 8260D)								
1,1,1-Trichloroethane	0.50 U	ug/L	2.0	0.50	1	06/29/2024 00:11	06/29/2024 06:17	J
1,1,2,2-Tetrachloroethane	0.20 U	ug/L	1.0	0.20	1	06/29/2024 00:11	06/29/2024 06:17	J
1,1,2-Trichloroethane	0.25 U	ug/L	1.0	0.25	1	06/29/2024 00:11	06/29/2024 06:17	J
1,1-Dichloroethane	0.25 U	ug/L	1.0	0.25	1	06/29/2024 00:11	06/29/2024 06:17	J
1,1-Dichloroethylene	0.50 U	ug/L	2.0	0.50	1	06/29/2024 00:11	06/29/2024 06:17	J
1,2-Dichlorobenzene	0.50 U	ug/L	2.0	0.50	1	06/29/2024 00:11	06/29/2024 06:17	J
1,2-Dichloroethane	0.25 U	ug/L	1.0	0.25	1	06/29/2024 00:11	06/29/2024 06:17	J
1,2-Dichloropropane	0.25 U	ug/L	1.0	0.25	1	06/29/2024 00:11	06/29/2024 06:17	J
1,3-Dichlorobenzene	0.50 U	ug/L	2.0	0.50	1	06/29/2024 00:11	06/29/2024 06:17	J
1,4-Dichlorobenzene	0.50 U	ug/L	2.0	0.50	1	06/29/2024 00:11	06/29/2024 06:17	J
2-Chloroethyl Vinyl Ether	0.50 U	ug/L	2.0	0.50	1	06/29/2024 00:11	06/29/2024 06:17	J
Bromodichloromethane	0.25 U	ug/L	1.0	0.25	1	06/29/2024 00:11	06/29/2024 06:17	J
Bromoform	0.25 U	ug/L	1.0	0.25	1	06/29/2024 00:11	06/29/2024 06:17	J
Bromomethane	0.50 U	ug/L	2.0	0.50	1	06/29/2024 00:11	06/29/2024 06:17	J
Carbon Tetrachloride	0.25 U	ug/L	1.0	0.25	1	06/29/2024 00:11	06/29/2024 06:17	J
Chlorobenzene	0.50 U	ug/L	2.0	0.50	1	06/29/2024 00:11	06/29/2024 06:17	J
Chloroethane	0.50 U	ug/L	2.0	0.50	1	06/29/2024 00:11	06/29/2024 06:17	J
Chloroform	0.50 U	ug/L	2.0	0.50	1	06/29/2024 00:11	06/29/2024 06:17	J
Chloromethane	0.25 U	ug/L	1.0	0.25	1	06/29/2024 00:11	06/29/2024 06:17	J
Dibromochloromethane	0.20 U	ug/L	1.0	0.20	1	06/29/2024 00:11	06/29/2024 06:17	J
Dichlorodifluoromethane	0.50 U	ug/L	2.0	0.50	1	06/29/2024 00:11	06/29/2024 06:17	J
Methylene Chloride	1.2 U	ug/L	5.0	1.2	1	06/29/2024 00:11	06/29/2024 06:17	J
Tetrachloroethylene (PCE)	0.25 U	ug/L	1.0	0.25	1	06/29/2024 00:11	06/29/2024 06:17	J
Trichloroethene	0.25 U	ug/L	1.0	0.25	1	06/29/2024 00:11	06/29/2024 06:17	J
Trichlorofluoromethane	0.50 U	ug/L	2.0	0.50	1	06/29/2024 00:11	06/29/2024 06:17	J
Vinyl Chloride	0.25 U	ug/L	1.0	0.25	1	06/29/2024 00:11	06/29/2024 06:17	J

Certificate of Analysis

This report shall not be reproduced, except in full,
without the written consent of Advanced Environmental Laboratories, Inc.

POWERED BY HORIZON v.13.1.0

NELAP Accredited E82574

Advanced Environmental Laboratories, Inc
6681 Southpoint Pkwy Jacksonville, FL 32216
Payments: P.O. Box 551580 Jacksonville, FL 32255-1580
Phone: (904) 363-9350
Fax: (904) 363-9354

FINAL - REVISION

Workorder: Hanners Cleaners (J2409391)

Analytical Results

Lab ID: J2409391004 **Date Collected:** 06/26/2024 08:46 **Matrix:** Water
Sample ID: MW041 **Date Received:** 06/27/2024 12:21

Parameter	Results	Units	PQL	MDL	DF	Prepared	Analyzed	Lab
cis-1,2-Dichloroethylene	0.50 U	ug/L	2.0	0.50	1	06/29/2024 00:11	06/29/2024 06:17	J
cis-1,3-Dichloropropene	0.20 U	ug/L	1.0	0.20	1	06/29/2024 00:11	06/29/2024 06:17	J
trans-1,2-Dichloroethylene	0.50 U	ug/L	2.0	0.50	1	06/29/2024 00:11	06/29/2024 06:17	J
trans-1,3-Dichloropropylene	0.20 U	ug/L	1.0	0.20	1	06/29/2024 00:11	06/29/2024 06:17	J

Surrogates

Parameter	Units	Spiked Amount	Spike Result	Spike Recovery	Control Limits	Lab
1,2-Dichloroethane-d4 (S)	ug/L	50	49	97	70 - 128	J
Toluene-d8 (S)	ug/L	50	49	97	77 - 119	J
Bromofluorobenzene (S)	ug/L	50	52	104	86 - 123	J

Certificate of Analysis
This report shall not be reproduced, except in full,
without the written consent of Advanced Environmental Laboratories, Inc.

POWERED BY HORIZON v.13.1.0

NELAP Accredited E82574

Advanced Environmental Laboratories, Inc
6681 Southpoint Pkwy Jacksonville, FL 32216
Payments: P.O. Box 551580 Jacksonville, FL 32255-1580
Phone: (904) 363-9350
Fax: (904) 363-9354

FINAL - REVISION

Workorder: Hanners Cleaners (J2409391)

Analytical Results

Lab ID: J2409391005 **Date Collected:** 06/26/2024 10:52 **Matrix:** Water
Sample ID: MW042 **Date Received:** 06/27/2024 12:21

Parameter	Results	Units	PQL	MDL	DF	Prepared	Analyzed	Lab
VOLATILES (SW-846 5030B/SW-846 8260D)								
1,1,1-Trichloroethane	0.50 U	ug/L	2.0	0.50	1	06/29/2024 00:11	06/29/2024 06:41	J
1,1,2,2-Tetrachloroethane	0.20 U	ug/L	1.0	0.20	1	06/29/2024 00:11	06/29/2024 06:41	J
1,1,2-Trichloroethane	0.25 U	ug/L	1.0	0.25	1	06/29/2024 00:11	06/29/2024 06:41	J
1,1-Dichloroethane	0.25 U	ug/L	1.0	0.25	1	06/29/2024 00:11	06/29/2024 06:41	J
1,1-Dichloroethylene	0.50 U	ug/L	2.0	0.50	1	06/29/2024 00:11	06/29/2024 06:41	J
1,2-Dichlorobenzene	0.50 U	ug/L	2.0	0.50	1	06/29/2024 00:11	06/29/2024 06:41	J
1,2-Dichloroethane	0.25 U	ug/L	1.0	0.25	1	06/29/2024 00:11	06/29/2024 06:41	J
1,2-Dichloropropane	0.25 U	ug/L	1.0	0.25	1	06/29/2024 00:11	06/29/2024 06:41	J
1,3-Dichlorobenzene	0.50 U	ug/L	2.0	0.50	1	06/29/2024 00:11	06/29/2024 06:41	J
1,4-Dichlorobenzene	0.50 U	ug/L	2.0	0.50	1	06/29/2024 00:11	06/29/2024 06:41	J
2-Chloroethyl Vinyl Ether	0.50 U	ug/L	2.0	0.50	1	06/29/2024 00:11	06/29/2024 06:41	J
Bromodichloromethane	0.25 U	ug/L	1.0	0.25	1	06/29/2024 00:11	06/29/2024 06:41	J
Bromoform	0.25 U	ug/L	1.0	0.25	1	06/29/2024 00:11	06/29/2024 06:41	J
Bromomethane	0.50 U	ug/L	2.0	0.50	1	06/29/2024 00:11	06/29/2024 06:41	J
Carbon Tetrachloride	0.25 U	ug/L	1.0	0.25	1	06/29/2024 00:11	06/29/2024 06:41	J
Chlorobenzene	0.50 U	ug/L	2.0	0.50	1	06/29/2024 00:11	06/29/2024 06:41	J
Chloroethane	0.50 U	ug/L	2.0	0.50	1	06/29/2024 00:11	06/29/2024 06:41	J
Chloroform	0.50 U	ug/L	2.0	0.50	1	06/29/2024 00:11	06/29/2024 06:41	J
Chloromethane	0.25 U	ug/L	1.0	0.25	1	06/29/2024 00:11	06/29/2024 06:41	J
Dibromochloromethane	0.20 U	ug/L	1.0	0.20	1	06/29/2024 00:11	06/29/2024 06:41	J
Dichlorodifluoromethane	0.50 U	ug/L	2.0	0.50	1	06/29/2024 00:11	06/29/2024 06:41	J
Methylene Chloride	1.2 U	ug/L	5.0	1.2	1	06/29/2024 00:11	06/29/2024 06:41	J
Tetrachloroethylene (PCE)	0.25 U	ug/L	1.0	0.25	1	06/29/2024 00:11	06/29/2024 06:41	J
Trichloroethene	0.25 U	ug/L	1.0	0.25	1	06/29/2024 00:11	06/29/2024 06:41	J
Trichlorofluoromethane	0.50 U	ug/L	2.0	0.50	1	06/29/2024 00:11	06/29/2024 06:41	J
Vinyl Chloride	**18**	ug/L	1.0	0.25	1	06/29/2024 00:11	06/29/2024 06:41	J

Certificate of Analysis

This report shall not be reproduced, except in full,
without the written consent of Advanced Environmental Laboratories, Inc.

POWERED BY HORIZON v.13.1.0

NELAP Accredited E82574

Advanced Environmental Laboratories, Inc
6681 Southpoint Pkwy Jacksonville, FL 32216
Payments: P.O. Box 551580 Jacksonville, FL 32255-1580
Phone: (904) 363-9350
Fax: (904) 363-9354

FINAL - REVISION

Workorder: Hanners Cleaners (J2409391)

Analytical Results

Lab ID: J2409391005 **Date Collected:** 06/26/2024 10:52 **Matrix:** Water
Sample ID: MW042 **Date Received:** 06/27/2024 12:21

Parameter	Results	Units	PQL	MDL	DF	Prepared	Analyzed	Lab
cis-1,2-Dichloroethylene	**4.5**	ug/L	2.0	0.50	1	06/29/2024 00:11	06/29/2024 06:41	J
cis-1,3-Dichloropropene	0.20 U	ug/L	1.0	0.20	1	06/29/2024 00:11	06/29/2024 06:41	J
trans-1,2-Dichloroethylene	0.50 U	ug/L	2.0	0.50	1	06/29/2024 00:11	06/29/2024 06:41	J
trans-1,3-Dichloropropylene	0.20 U	ug/L	1.0	0.20	1	06/29/2024 00:11	06/29/2024 06:41	J

Surrogates

Parameter	Units	Spiked Amount	Spike Result	Spike Recovery	Control Limits	Lab
1,2-Dichloroethane-d4 (S)	ug/L	50	51	101	70 - 128	J
Toluene-d8 (S)	ug/L	50	48	97	77 - 119	J
Bromofluorobenzene (S)	ug/L	50	52	104	86 - 123	J

Certificate of Analysis
This report shall not be reproduced, except in full,
without the written consent of Advanced Environmental Laboratories, Inc.

POWERED BY HORIZON v.13.1.0

NELAP Accredited E82574

Advanced Environmental Laboratories, Inc
6681 Southpoint Pkwy Jacksonville, FL 32216
Payments: P.O. Box 551580 Jacksonville, FL 32255-1580
Phone: (904) 363-9350
Fax: (904) 363-9354

FINAL - REVISION

Workorder: Hanners Cleaners (J2409391)

Analytical Results

Lab ID: J2409391006 **Date Collected:** 06/26/2024 09:46 **Matrix:** Water
Sample ID: MW028 **Date Received:** 06/27/2024 12:21

Parameter	Results	Units	PQL	MDL	DF	Prepared	Analyzed	Lab
VOLATILES (SW-846 5030B/SW-846 8260D)								
1,1,1-Trichloroethane	0.50 U	ug/L	2.0	0.50	1	06/29/2024 00:11	06/29/2024 07:06	J
1,1,2,2-Tetrachloroethane	0.20 U	ug/L	1.0	0.20	1	06/29/2024 00:11	06/29/2024 07:06	J
1,1,2-Trichloroethane	0.25 U	ug/L	1.0	0.25	1	06/29/2024 00:11	06/29/2024 07:06	J
1,1-Dichloroethane	0.25 U	ug/L	1.0	0.25	1	06/29/2024 00:11	06/29/2024 07:06	J
1,1-Dichloroethylene	0.50 U	ug/L	2.0	0.50	1	06/29/2024 00:11	06/29/2024 07:06	J
1,2-Dichlorobenzene	0.50 U	ug/L	2.0	0.50	1	06/29/2024 00:11	06/29/2024 07:06	J
1,2-Dichloroethane	0.25 U	ug/L	1.0	0.25	1	06/29/2024 00:11	06/29/2024 07:06	J
1,2-Dichloropropane	0.25 U	ug/L	1.0	0.25	1	06/29/2024 00:11	06/29/2024 07:06	J
1,3-Dichlorobenzene	0.50 U	ug/L	2.0	0.50	1	06/29/2024 00:11	06/29/2024 07:06	J
1,4-Dichlorobenzene	0.50 U	ug/L	2.0	0.50	1	06/29/2024 00:11	06/29/2024 07:06	J
2-Chloroethyl Vinyl Ether	0.50 U	ug/L	2.0	0.50	1	06/29/2024 00:11	06/29/2024 07:06	J
Bromodichloromethane	0.25 U	ug/L	1.0	0.25	1	06/29/2024 00:11	06/29/2024 07:06	J
Bromoform	0.25 U	ug/L	1.0	0.25	1	06/29/2024 00:11	06/29/2024 07:06	J
Bromomethane	0.50 U	ug/L	2.0	0.50	1	06/29/2024 00:11	06/29/2024 07:06	J
Carbon Tetrachloride	0.25 U	ug/L	1.0	0.25	1	06/29/2024 00:11	06/29/2024 07:06	J
Chlorobenzene	0.50 U	ug/L	2.0	0.50	1	06/29/2024 00:11	06/29/2024 07:06	J
Chloroethane	0.50 U	ug/L	2.0	0.50	1	06/29/2024 00:11	06/29/2024 07:06	J
Chloroform	0.50 U	ug/L	2.0	0.50	1	06/29/2024 00:11	06/29/2024 07:06	J
Chloromethane	0.25 U	ug/L	1.0	0.25	1	06/29/2024 00:11	06/29/2024 07:06	J
Dibromochloromethane	0.20 U	ug/L	1.0	0.20	1	06/29/2024 00:11	06/29/2024 07:06	J
Dichlorodifluoromethane	0.50 U	ug/L	2.0	0.50	1	06/29/2024 00:11	06/29/2024 07:06	J
Methylene Chloride	1.2 U	ug/L	5.0	1.2	1	06/29/2024 00:11	06/29/2024 07:06	J
Tetrachloroethylene (PCE)	0.25 U	ug/L	1.0	0.25	1	06/29/2024 00:11	06/29/2024 07:06	J
Trichloroethene	0.25 U	ug/L	1.0	0.25	1	06/29/2024 00:11	06/29/2024 07:06	J
Trichlorofluoromethane	0.50 U	ug/L	2.0	0.50	1	06/29/2024 00:11	06/29/2024 07:06	J
Vinyl Chloride	**26**	ug/L	1.0	0.25	1	06/29/2024 00:11	06/29/2024 07:06	J

Certificate of Analysis

This report shall not be reproduced, except in full,
without the written consent of Advanced Environmental Laboratories, Inc.

POWERED BY HORIZON v.13.1.0

NELAP Accredited E82574

Advanced Environmental Laboratories, Inc
6681 Southpoint Pkwy Jacksonville, FL 32216
Payments: P.O. Box 551580 Jacksonville, FL 32255-1580
Phone: (904) 363-9350
Fax: (904) 363-9354

FINAL - REVISION

Workorder: Hanners Cleaners (J2409391)

Analytical Results

Lab ID: J2409391006 **Date Collected:** 06/26/2024 09:46 **Matrix:** Water
Sample ID: MW028 **Date Received:** 06/27/2024 12:21

Parameter	Results	Units	PQL	MDL	DF	Prepared	Analyzed	Lab
cis-1,2-Dichloroethylene	**64**	ug/L	2.0	0.50	1	06/29/2024 00:11	06/29/2024 07:06	J
cis-1,3-Dichloropropene	0.20 U	ug/L	1.0	0.20	1	06/29/2024 00:11	06/29/2024 07:06	J
trans-1,2-Dichloroethylene	0.50 U	ug/L	2.0	0.50	1	06/29/2024 00:11	06/29/2024 07:06	J
trans-1,3-Dichloropropylene	0.20 U	ug/L	1.0	0.20	1	06/29/2024 00:11	06/29/2024 07:06	J

Surrogates

Parameter	Units	Spiked Amount	Spike Result	Spike Recovery	Control Limits	Lab
1,2-Dichloroethane-d4 (S)	ug/L	50	50	101	70 - 128	J
Toluene-d8 (S)	ug/L	50	50	99	77 - 119	J
Bromofluorobenzene (S)	ug/L	50	53	106	86 - 123	J

Certificate of Analysis
This report shall not be reproduced, except in full,
without the written consent of Advanced Environmental Laboratories, Inc.

POWERED BY HORIZON v.13.1.0

NELAP Accredited E82574

Advanced Environmental Laboratories, Inc
6681 Southpoint Pkwy Jacksonville, FL 32216
Payments: P.O. Box 551580 Jacksonville, FL 32255-1580
Phone: (904) 363-9350
Fax: (904) 363-9354

FINAL - REVISION

Workorder: Hanners Cleaners (J2409391)

Analytical Results

Lab ID: J2409391007 **Date Collected:** 06/26/2024 14:10 **Matrix:** Water
Sample ID: IDW **Date Received:** 06/27/2024 12:21

Parameter	Results	Units	PQL	MDL	DF	Prepared	Analyzed	Lab
VOLATILES (SW-846 5030B/SW-846 8260D)								
1,1,1-Trichloroethane	0.50 U	ug/L	2.0	0.50	1	06/29/2024 00:11	06/29/2024 07:30	J
1,1,2,2-Tetrachloroethane	0.20 U	ug/L	1.0	0.20	1	06/29/2024 00:11	06/29/2024 07:30	J
1,1,2-Trichloroethane	0.25 U	ug/L	1.0	0.25	1	06/29/2024 00:11	06/29/2024 07:30	J
1,1-Dichloroethane	0.25 U	ug/L	1.0	0.25	1	06/29/2024 00:11	06/29/2024 07:30	J
1,1-Dichloroethylene	0.50 U	ug/L	2.0	0.50	1	06/29/2024 00:11	06/29/2024 07:30	J
1,2-Dichlorobenzene	0.50 U	ug/L	2.0	0.50	1	06/29/2024 00:11	06/29/2024 07:30	J
1,2-Dichloroethane	0.25 U	ug/L	1.0	0.25	1	06/29/2024 00:11	06/29/2024 07:30	J
1,2-Dichloropropane	0.25 U	ug/L	1.0	0.25	1	06/29/2024 00:11	06/29/2024 07:30	J
1,3-Dichlorobenzene	0.50 U	ug/L	2.0	0.50	1	06/29/2024 00:11	06/29/2024 07:30	J
1,4-Dichlorobenzene	0.50 U	ug/L	2.0	0.50	1	06/29/2024 00:11	06/29/2024 07:30	J
2-Chloroethyl Vinyl Ether	0.50 U	ug/L	2.0	0.50	1	06/29/2024 00:11	06/29/2024 07:30	J
Benzene	0.25 U	ug/L	1.0	0.25	1	06/29/2024 00:11	06/29/2024 07:30	J
Bromodichloromethane	0.25 U	ug/L	1.0	0.25	1	06/29/2024 00:11	06/29/2024 07:30	J
Bromoform	0.25 U	ug/L	1.0	0.25	1	06/29/2024 00:11	06/29/2024 07:30	J
Bromomethane	0.50 U	ug/L	2.0	0.50	1	06/29/2024 00:11	06/29/2024 07:30	J
Carbon Tetrachloride	0.25 U	ug/L	1.0	0.25	1	06/29/2024 00:11	06/29/2024 07:30	J
Chlorobenzene	0.50 U	ug/L	2.0	0.50	1	06/29/2024 00:11	06/29/2024 07:30	J
Chloroethane	0.50 U	ug/L	2.0	0.50	1	06/29/2024 00:11	06/29/2024 07:30	J
Chloroform	0.50 U	ug/L	2.0	0.50	1	06/29/2024 00:11	06/29/2024 07:30	J
Chloromethane	0.25 U	ug/L	1.0	0.25	1	06/29/2024 00:11	06/29/2024 07:30	J
Dibromochloromethane	0.20 U	ug/L	1.0	0.20	1	06/29/2024 00:11	06/29/2024 07:30	J
Dichlorodifluoromethane	0.50 U	ug/L	2.0	0.50	1	06/29/2024 00:11	06/29/2024 07:30	J
Ethylbenzene	0.25 U	ug/L	1.0	0.25	1	06/29/2024 00:11	06/29/2024 07:30	J
Methyl tert-butyl Ether (MTBE)	0.25 U	ug/L	1.0	0.25	1	06/29/2024 00:11	06/29/2024 07:30	J
Methylene Chloride	1.2 U	ug/L	5.0	1.2	1	06/29/2024 00:11	06/29/2024 07:30	J
Tetrachloroethylene (PCE)	0.25 U	ug/L	1.0	0.25	1	06/29/2024 00:11	06/29/2024 07:30	J

Certificate of Analysis

This report shall not be reproduced, except in full,
without the written consent of Advanced Environmental Laboratories, Inc.

POWERED BY HORIZON v.13.1.0

NELAP Accredited E82574

Advanced Environmental Laboratories, Inc
6681 Southpoint Pkwy Jacksonville, FL 32216
Payments: P.O. Box 551580 Jacksonville, FL 32255-1580
Phone: (904) 363-9350
Fax: (904) 363-9354

FINAL - REVISION

Workorder: Hanners Cleaners (J2409391)

Analytical Results

Lab ID: J2409391007 **Date Collected:** 06/26/2024 14:10 **Matrix:** Water
Sample ID: IDW **Date Received:** 06/27/2024 12:21

Parameter	Results	Units	PQL	MDL	DF	Prepared	Analyzed	Lab
Toluene	0.25 U	ug/L	1.0	0.25	1	06/29/2024 00:11	06/29/2024 07:30	J
Trichloroethene	0.25 U	ug/L	1.0	0.25	1	06/29/2024 00:11	06/29/2024 07:30	J
Trichlorofluoromethane	0.50 U	ug/L	2.0	0.50	1	06/29/2024 00:11	06/29/2024 07:30	J
Vinyl Chloride	**0.92 I**	ug/L	1.0	0.25	1	06/29/2024 00:11	06/29/2024 07:30	J
Xylene (Total)	0.75 U	ug/L	3.0	0.75	1	06/29/2024 00:11	06/29/2024 07:30	J
cis-1,2-Dichloroethylene	**2.2**	ug/L	2.0	0.50	1	06/29/2024 00:11	06/29/2024 07:30	J
cis-1,3-Dichloropropene	0.20 U	ug/L	1.0	0.20	1	06/29/2024 00:11	06/29/2024 07:30	J
trans-1,2-Dichloroethylene	0.50 U	ug/L	2.0	0.50	1	06/29/2024 00:11	06/29/2024 07:30	J
trans-1,3-Dichloropropylene	0.20 U	ug/L	1.0	0.20	1	06/29/2024 00:11	06/29/2024 07:30	J

Surrogates

Parameter	Units	Spiked Amount	Spike Result	Spike Recovery	Control Limits	Lab
1,2-Dichloroethane-d4 (S)	ug/L	50	48	96	70 - 128	J
Toluene-d8 (S)	ug/L	50	49	98	77 - 119	J
Bromofluorobenzene (S)	ug/L	50	53	107	86 - 123	J

Certificate of Analysis

This report shall not be reproduced, except in full,
without the written consent of Advanced Environmental Laboratories, Inc.

POWERED BY HORIZON v.13.1.0

NELAP Accredited E82574

Advanced Environmental Laboratories, Inc
6681 Southpoint Pkwy Jacksonville, FL 32216
Payments: P.O. Box 551580 Jacksonville, FL 32255-1580
Phone: (904) 363-9350
Fax: (904) 363-9354

FINAL - REVISION

Workorder: Hanners Cleaners (J2409391)

QC Results

QC Batch: MSVj/10032 **Analysis Method:** SW-846 8260D
Preparation Method: SW-846 5030B
Associated Lab IDs: J2409391001, J2409391002, J2409391003, J2409391004, J2409391005, J2409391006, J2409391007

Method Blank(5371299)

Parameter	Results	Units	PQL	MDL	Lab
Dichlorodifluoromethane	0.50 U	ug/L	2.0	0.50	J
Chloromethane	0.25 U	ug/L	1.0	0.25	J
Vinyl Chloride	0.25 U	ug/L	1.0	0.25	J
Bromomethane	0.50 U	ug/L	2.0	0.50	J
Chloroethane	0.50 U	ug/L	2.0	0.50	J
Trichlorofluoromethane	0.50 U	ug/L	2.0	0.50	J
1,1-Dichloroethylene	0.50 U	ug/L	2.0	0.50	J
Methylene Chloride	1.2 U	ug/L	5.0	1.2	J
trans-1,2-Dichloroethylene	0.50 U	ug/L	2.0	0.50	J
Methyl tert-butyl Ether (MTBE)	0.25 U	ug/L	1.0	0.25	J
1,1-Dichloroethane	0.25 U	ug/L	1.0	0.25	J
cis-1,2-Dichloroethylene	0.50 U	ug/L	2.0	0.50	J
Chloroform	0.50 U	ug/L	2.0	0.50	J
1,2-Dichloroethane	0.25 U	ug/L	1.0	0.25	J
1,1,1-Trichloroethane	0.50 U	ug/L	2.0	0.50	J
Carbon Tetrachloride	0.25 U	ug/L	1.0	0.25	J
Benzene	0.25 U	ug/L	1.0	0.25	J
1,2-Dichloropropane	0.25 U	ug/L	1.0	0.25	J
Trichloroethene	0.25 U	ug/L	1.0	0.25	J
Bromodichloromethane	0.25 U	ug/L	1.0	0.25	J
2-Chloroethyl Vinyl Ether	0.50 U	ug/L	2.0	0.50	J
cis-1,3-Dichloropropene	0.20 U	ug/L	1.0	0.20	J
trans-1,3-Dichloropropylene	0.20 U	ug/L	1.0	0.20	J
1,1,2-Trichloroethane	0.25 U	ug/L	1.0	0.25	J
Toluene	0.25 U	ug/L	1.0	0.25	J
Dibromochloromethane	0.20 U	ug/L	1.0	0.20	J
Tetrachloroethylene (PCE)	0.25 U	ug/L	1.0	0.25	J
Chlorobenzene	0.50 U	ug/L	2.0	0.50	J
Ethylbenzene	0.25 U	ug/L	1.0	0.25	J
Bromoform	0.25 U	ug/L	1.0	0.25	J

Certificate of Analysis
This report shall not be reproduced, except in full,
without the written consent of Advanced Environmental Laboratories, Inc.

POWERED BY HORIZON v.13.1.0

NELAP Accredited E82574

Advanced Environmental Laboratories, Inc
6681 Southpoint Pkwy Jacksonville, FL 32216
Payments: P.O. Box 551580 Jacksonville, FL 32255-1580
Phone: (904) 363-9350
Fax: (904) 363-9354

FINAL - REVISION

Workorder: Hanners Cleaners (J2409391)

QC Batch: MSVj/10032 **Analysis Method:** SW-846 8260D
Preparation Method: SW-846 5030B
Associated Lab IDs: J2409391001, J2409391002, J2409391003, J2409391004, J2409391005, J2409391006, J2409391007

Parameter	Results	Units	PQL	MDL	Lab
1,1,2,2-Tetrachloroethane	0.20 U	ug/L	1.0	0.20	J
1,3-Dichlorobenzene	0.50 U	ug/L	2.0	0.50	J
1,4-Dichlorobenzene	0.50 U	ug/L	2.0	0.50	J
1,2-Dichlorobenzene	0.50 U	ug/L	2.0	0.50	J
Xylene (Total)	0.75 U	ug/L	3.0	0.75	J

Surrogates

Parameter	Units	Spiked Amount	Spike Result	Spike Recovery	Control Limits	Lab
1,2-Dichloroethane-d4 (S)	ug/L	50	48	97	70 - 128	J
Bromofluorobenzene (S)	ug/L	50	52	104	86 - 123	J
Toluene-d8 (S)	ug/L	50	48	96	77 - 119	J

Lab Control Sample (5371300); Lab Control Sample Duplicate (5371301); Parent Lab Sample (J2409391001, J2409391002, J2409391003, J2409391004, J2409391005, J2409391006, J2409391007)

Parameter	Units	Spiked Amount	Spike Result	Spike Recovery	Control Limits	Dup Result	Dup Recovery	RPD	RPD Limit	Lab
Dichlorodifluoromethane	ug/L	20	13	67	32 - 152	12	58	14	20	J
Chloromethane	ug/L	20	17	85	50 - 139	16	78	8	20	J
Vinyl Chloride	ug/L	20	17	85	58 - 137	15	73	15	20	J
Bromomethane	ug/L	20	15	77	10 - 150	13	64	19	20	J
Chloroethane	ug/L	20	16	82	60 - 138	14	71	15	20	J
Trichlorofluoromethane	ug/L	20	18	90	65 - 141	16	80	12	20	J
1,1-Dichloroethylene	ug/L	20	18	92	71 - 131	16	82	12	20	J
Methylene Chloride	ug/L	20	18	91	74 - 124	16	80	14	20	J
trans-1,2-Dichloroethylene	ug/L	20	19	93	75 - 124	17	84	10	20	J
Methyl tert-butyl Ether (MT	ug/L	20	19	95	71 - 124	16	80	17	20	J
1,1-Dichloroethane	ug/L	20	18	92	77 - 125	16	81	12	20	J
cis-1,2-Dichloroethylene	ug/L	20	19	93	78 - 123	16	81	14	20	J
Chloroform	ug/L	20	20	98	79 - 124	17	86	13	20	J
1,2-Dichloroethane	ug/L	20	19	93	73 - 128	16	80	15	20	J
1,1,1-Trichloroethane	ug/L	20	19	93	74 - 131	16	82	12	20	J
Carbon Tetrachloride	ug/L	20	19	96	72 - 136	17	83	15	20	J
Benzene	ug/L	20	19	97	79 - 120	17	86	12	20	J
1,2-Dichloropropane	ug/L	20	19	95	78 - 122	16	82	14	20	J
Trichloroethene	ug/L	20	19	95	79 - 123	17	87	8	20	J
Bromodichloromethane	ug/L	20	20	98	79 - 125	17	86	12	20	J

Certificate of Analysis
This report shall not be reproduced, except in full,
without the written consent of Advanced Environmental Laboratories, Inc.

POWERED BY HORIZON v.13.1.0

NELAP Accredited E82574

Advanced Environmental Laboratories, Inc
6681 Southpoint Pkwy Jacksonville, FL 32216
Payments: P.O. Box 551580 Jacksonville, FL 32255-1580
Phone: (904) 363-9350
Fax: (904) 363-9354

FINAL - REVISION

Workorder: Hanners Cleaners (J2409391)

QC Batch: MSVj/10032 **Analysis Method:** SW-846 8260D
Preparation Method: SW-846 5030B
Associated Lab IDs: J2409391001, J2409391002, J2409391003, J2409391004, J2409391005, J2409391006, J2409391007

Parameter	Units	Spiked Amount	Spike Result	Spike Recovery	Control Limits	Dup Result	Dup Recovery	RPD	RPD Limit	Lab
2-Chloroethyl Vinyl Ether	ug/L	20	17	85	10 - 150	13	65	**27**	20	J
cis-1,3-Dichloropropene	ug/L	20	18	91	75 - 124	16	78	15	20	J
trans-1,3-Dichloropropylene	ug/L	20	18	89	73 - 127	15	76	16	20	J
1,1,2-Trichloroethane	ug/L	20	19	93	80 - 119	16	81	14	20	J
Toluene	ug/L	20	19	95	80 - 121	17	86	10	20	J
Dibromochloromethane	ug/L	20	18	92	74 - 126	17	83	11	20	J
Tetrachloroethylene (PCE)	ug/L	20	18	88	74 - 129	16	81	8	20	J
Chlorobenzene	ug/L	20	19	95	82 - 118	17	87	9	20	J
Ethylbenzene	ug/L	20	19	95	79 - 121	17	87	9	20	J
Bromoform	ug/L	20	20	99	66 - 130	17	86	14	20	J
1,1,2,2-Tetrachloroethane	ug/L	20	19	93	71 - 121	15	76	20	20	J
1,3-Dichlorobenzene	ug/L	20	19	96	80 - 119	18	88	9	20	J
1,4-Dichlorobenzene	ug/L	20	19	95	79 - 118	17	87	9	20	J
1,2-Dichlorobenzene	ug/L	20	20	99	80 - 119	18	89	11	20	J
Xylene (Total)	ug/L	60	57	94	79 - 121	52	87	8	20	J

Surrogates

Parameter	Units	Spiked Amount	Spike Result	Spike Recovery	Control Limits	Dup Result	Dup Recovery	RPD	RPD Limit	Lab
1,2-Dichloroethane-d4 (S)	ug/L	50	47	94	70 - 128	44	89	6		J
Bromofluorobenzene (S)	ug/L	50	50	100	86 - 123	49	99	1		J
Toluene-d8 (S)	ug/L	50	48	96	77 - 119	49	98	2		J

Matrix Spike (5371302); Original (J2409388003); Parent Lab Sample (J2409388003)

Parameter	Units	Spiked Amount	Spike Result	Spike Recovery	Control Limits	Lab
Dichlorodifluoromethane	ug/L	20	12	61	32 - 152	J
Chloromethane	ug/L	20	16	81	50 - 139	J
Vinyl Chloride	ug/L	20	14	72	10 - 150	J
Bromomethane	ug/L	20	11	54	10 - 150	J
Chloroethane	ug/L	20	17	84	60 - 138	J
Trichlorofluoromethane	ug/L	20	17	84	65 - 141	J
1,1-Dichloroethylene	ug/L	20	18	89	71 - 131	J
Methylene Chloride	ug/L	20	18	90	74 - 124	J
trans-1,2-Dichloroethylene	ug/L	20	18	90	75 - 124	J
Methyl tert-butyl Ether (MTBE)	ug/L	20	18	92	71 - 124	J

Certificate of Analysis
This report shall not be reproduced, except in full,
without the written consent of Advanced Environmental Laboratories, Inc.

POWERED BY HORIZON v.13.1.0

NELAP Accredited E82574

Advanced Environmental Laboratories, Inc
6681 Southpoint Pkwy Jacksonville, FL 32216
Payments: P.O. Box 551580 Jacksonville, FL 32255-1580
Phone: (904) 363-9350
Fax: (904) 363-9354

FINAL - REVISION

Workorder: Hanners Cleaners (J2409391)

QC Batch: MSVj/10032 **Analysis Method:** SW-846 8260D
Preparation Method: SW-846 5030B
Associated Lab IDs: J2409391001, J2409391002, J2409391003, J2409391004, J2409391005, J2409391006, J2409391007

Parameter	Units	Spiked Amount	Spike Result	Spike Recovery	Control Limits	Lab
1,1-Dichloroethane	ug/L	20	17	86	77 - 125	J
cis-1,2-Dichloroethylene	ug/L	20	18	88	78 - 123	J
Chloroform	ug/L	20	19	95	79 - 124	J
1,2-Dichloroethane	ug/L	20	18	89	73 - 128	J
1,1,1-Trichloroethane	ug/L	20	18	91	74 - 131	J
Carbon Tetrachloride	ug/L	20	18	90	72 - 136	J
Benzene	ug/L	20	19	96	79 - 120	J
1,2-Dichloropropane	ug/L	20	19	93	78 - 122	J
Trichloroethene	ug/L	20	17	87	79 - 123	J
Bromodichloromethane	ug/L	20	19	95	79 - 125	J
2-Chloroethyl Vinyl Ether	ug/L	20	11	56	10 - 150	J
cis-1,3-Dichloropropene	ug/L	20	17	83	75 - 124	J
trans-1,3-Dichloropropylene	ug/L	20	16	81	73 - 127	J
1,1,2-Trichloroethane	ug/L	20	19	95	80 - 119	J
Toluene	ug/L	20	18	93	80 - 121	J
Dibromochloromethane	ug/L	20	19	95	74 - 126	J
Tetrachloroethylene (PCE)	ug/L	20	16	80	74 - 129	J
Chlorobenzene	ug/L	20	19	95	82 - 118	J
Ethylbenzene	ug/L	20	19	94	79 - 121	J
Bromoform	ug/L	20	20	99	66 - 130	J
1,1,2,2-Tetrachloroethane	ug/L	20	20	100	71 - 121	J
1,3-Dichlorobenzene	ug/L	20	18	92	80 - 119	J
1,4-Dichlorobenzene	ug/L	20	18	90	79 - 118	J
1,2-Dichlorobenzene	ug/L	20	20	98	80 - 119	J
Xylene (Total)	ug/L	60	56	93	79 - 121	J

Surrogates

Parameter	Units	Spiked Amount	Spike Result	Spike Recovery	Control Limits	Lab
1,2-Dichloroethane-d4 (S)	ug/L	50	46	93	70 - 128	J
Bromofluorobenzene (S)	ug/L	50	50	99	86 - 123	J
Toluene-d8 (S)	ug/L	50	49	97	77 - 119	J

Certificate of Analysis
This report shall not be reproduced, except in full,
without the written consent of Advanced Environmental Laboratories, Inc.

POWERED BY HORIZON v.13.1.0

NELAP Accredited E82574

Advanced Environmental Laboratories, Inc
6681 Southpoint Pkwy Jacksonville, FL 32216
Payments: P.O. Box 551580 Jacksonville, FL 32255-1580
Phone: (904) 363-9350
Fax: (904) 363-9354

FINAL - REVISION

Workorder: Hanners Cleaners (J2409391)

QC Result Comments

Lab Control Sample Duplicate - 5371301 - 2-Chloroethyl Vinyl Ether

J3|Lab QC Failure

Certificate of Analysis
This report shall not be reproduced, except in full,
without the written consent of Advanced Environmental Laboratories, Inc.

POWERED BY HORIZON v.13.1.0

NELAP Accredited E82574

Advanced Environmental Laboratories, Inc
6681 Southpoint Pkwy Jacksonville, FL 32216
Payments: P.O. Box 551580 Jacksonville, FL 32255-1580
Phone: (904) 363-9350
Fax: (904) 363-9354

FINAL - REVISION

Workorder: Hanners Cleaners (J2409391)

QC Cross Reference

Lab ID	Sample ID	Prep Batch	Prep Method
MSVj/10032 - SW-846 8260D			
J2409391001	MW001R2	MSVj/10031	SW-846 5030B
J2409391002	MW002	MSVj/10031	SW-846 5030B
J2409391003	MW007	MSVj/10031	SW-846 5030B
J2409391004	MW041	MSVj/10031	SW-846 5030B
J2409391005	MW042	MSVj/10031	SW-846 5030B
J2409391006	MW028	MSVj/10031	SW-846 5030B
J2409391007	IDW	MSVj/10031	SW-846 5030B

Certificate of Analysis
This report shall not be reproduced, except in full,
without the written consent of Advanced Environmental Laboratories, Inc.

POWERED BY HORIZON v.13.1.0

NELAP Accredited E82574

Advanced Environmental Laboratories, Inc.

☐ Altamonte Springs: 360 Northlake Blvd, Suite 1048 • Altamonte
☐ Fort Myers: 13100 Westlinks Terrace, Suite 10 • Fort Myers, FL 3
☐ Gainesville: 4965 SW 41st Blvd • Gainesville, FL 32608 • 352.377
☒ Jacksonville: 6681 Southpoint Pkwy • Jacksonville, FL 32216 • 9
☐ Miramar: 10200 USA Today Way • Miramar, FL 33025 • 954.889.2
☐ Tallahassee: 2639 North Monrow St, Suite D • Tallahassee, FL 3
☐ Tampa: 9610 Princess Palm Ave • Tampa, FL 33619 • 813.630.9616 • Lab ID E84589

J2409391

Client Name:	WSP - Golder
Address:	9428 Baymeadows Rd, STE 400
	Jacksonville, FL 32256
Phone:	904-363-3430
FAX:	
Contact:	Stephen Sider
Sampled By:	Lisa Kamikazi, Jonathan Whipple
Turn Around Time:	☒ STANDARD ☐ RUSH
Page	1 of 1

Project Name: Hanners Cleaners
Project Number: P106769US001
PO Number:
FDEP Facility No: ERIC_4221

Jax Profile: 74430 (Line 7)

Special Instructions:
☐ ADaPT ☐ EQuIS ☐ Other

SAMPLE ID	SAMPLE DESCRIPTION	Grab Comp	SAMPLING DATE	SAMPLING TIME	MATRIX	NO. COUNT	BOTTLE SIZE & TYPE	ANALYSIS REQUIRED	3-40ml Vials	3-40ml Vials	LABORATORY I.D. NUMBER
								Preservation	VOH by 8260 HCl	H&A by 8260 HCl	
								Field-Filtered?			
	MW001R2	G	6/26/24	0816	GW	3			3		001
	MW002		6/25/24	1027		3			3		002
	MW007		6/26/24	0920		3			3		003
	MW041			0846		3			3		004
	MW042			1052		3			3		005
	MW028			0946		3			3		006
	IDW	C	6/26/24	1410	GW	3				3	007

Matrix Code: WW = wastewater SW = surface water GW = ground water DW = drinking water O = oil A = air SO = soil SL = sludge

Preservation Code: I = ice H=(HCl) S = (H2SO4) N = (HNO3) T = (Sodium Thiosulfate)

Received on Ice ☑ Yes ☐ No ☑ Temp taken from sample ☐ Temp from blank ☐ Where required, pH checked Temperature when received 4.9 (in degrees celcius)

DCN: AD-051 Form last revised 10/15/2015

Device used for measuring Temp by unique identifier (circle IR temp gun used) J: 9A G: LT-1 LT-2 T: 10A A: 3A M: 3A S: 1V

	Relinquished by:	Date	Time	Received by:	Date	Time
1	L. Kamikazi	6/26/24	1221	T Campbell	6.27.24	1221
2						
3						
4						

FOR DRINKING WATER USE:
(When PWS Information not otherwise supplied) PWS ID:
Contact Person: Phone :
Supplier of Water:
Site-Address:

Chemical Analysis Report

DIV-WASTE-2024-06-28-01

Florida DEP Laboratory
2600 Blair Stone Road
Tallahassee, FL 32399-2400
DOH Accreditation E31780

Event Description: **Hanner's Cleaners ERIC_4221**
Request ID: **RQ-2024-06-24-31**
Customer: **DIV-WASTE**
Project ID: **PFAS-PILOT**

Send Reports to:
FL Dept. of Environmental Protection
2600 Blair Stone Rd.
Tallahassee, FL 32399-2400
Attn: Division of Waste Management

For additional information please contact
Colin Wright, Ph.D.
Chris Bowen, B.S.
Marek Topolski, Ph.D.
Dr. rer. nat. Bettina Steinbock
Thekkekalathil Chandrasekhar, Ph.D, QA Officer
Phone (850) 245-8085

Certified by: Chris Bowen, Environmental Administrator

Date Certified: 11-JUL-2024 09:46

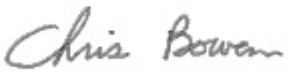

Case Narrative

Unless otherwise noted, all samples included in this report were received in accordance with protocols referenced in Chapter 62-160, Florida Administrative Code (F.A.C.). Results published in this report pertain only to the samples as submitted to, and received by the laboratory. All times in this report are adjusted to the applicable Eastern Time Zone (EST or EDT).

Results for the following analytical group are included in this report: Pesticides.

Scientific notation may be used in reporting very large or small values. Values reported using scientific notation will take the form of the following example: 1.3E+03, which is equivalent to 1.3×10^3 or 1300.

Unless otherwise noted, analytical values for soil and sediment samples are reported on a dry weight basis, and analytical values for waste and tissue samples are reported on a wet weight basis.

Results for TNI accredited tests met requirements established by The NELAC Institute. A double asterisk (**) is used to indicate an analyte/matrix/method for which the laboratory is not TNI accredited by the Florida Department of Health Environmental Laboratory Certification Program or where accreditation for that field of testing is not applicable.

Any significant anomalies or deviations from established protocols are documented in Non-Conformance Reports, which, where appropriate, are included within this analytical report. Additional comments related to specific analytical tests may be included as remarks following the analytical results for each sample. Such comments and remarks are for informational purposes only and are not intended to convey judgement about the usability of the reported data.

A quality control report on the performance of the test method for the submitted samples is included. Uncertainty associated with the analytical results contained in this report can be estimated from the reported quality assurance results and from published quality control acceptance limits for each analytical test. Matrix quality control results (matrix spike recoveries and matrix sample precision) pertain only to the matrix sample tested and do not necessarily reflect test method performance for other samples.

Typical matrix quality control (QC) measurements may include matrix spike recovery, matrix spike duplicate recovery, matrix spike precision and matrix sample precision. Not all matrix QC results may be available or reportable; where they are not an explanation is provided. Typical reasons for unavailable QC results include, but are not limited to, a) insufficient matrix sample to perform some or all QC measurements; b) analyte concentration in the sample replicated was too low for a meaningful measurement of precision and c) analyte concentration in the matrix sample spiked was too high (relative to the amount of analyte spiked) for a meaningful measurement of recovery. Where matrix QC results are unavailable, other method performance metrics (e.g., LCS recovery, LCS precision, surrogate recovery) may be used to assess performance of the method. Comments explaining any missing QC measurements are not intended to convey any adverse conclusions about the quality of the reported data.

Precision is reported as relative percent difference unless otherwise noted.

Quality Control codes as defined below may be used in this report to indicate results that are associated with one or more quality control elements which did not fall within established test method criteria. Such results may be qualified as estimates using a J qualifier as required by 62-160 F.A.C. Explanations are included in the report for any results that were reported as estimates for other reasons.

QC Codes used in this report may include:

- LCS – Recovery for the batch Laboratory Control Sample (LCS) was outside existing control limits;
- MS – Recovery for the batch matrix spike (MS) was outside existing control limits;
- CCV – Recovery for a continuing calibration verification (CCV) standard was outside existing control limits;
- SUR – Recovery of a surrogate (SUR) for associated analytes was outside existing control limits;
- RPD – The precision, measured as relative percent difference (RPD), of batch replicate measurements was outside existing control limits;
- RSD – The precision, measured as relative standard deviation (RSD), of batch replicate measurements was outside existing control limits;
- SMP – Sample - used precision derived from replicate analyses of a sample;

The following data qualifiers are used, where applicable, in this report as specified in 62-160 F.A.C.

- A - Value reported is the mean of two or more determinations.
- B - Results based on colony counts outside the acceptable range.
- I - The reported value is between the laboratory method detection limit and the laboratory practical quantitation limit.
- J - Estimated value and/or the analysis did not meet established quality control criteria.
- K - Actual value is known to be less than value given.
- L - Actual value is known to be greater than value given.
- N - Presumptive evidence of presence of material.
- O - Sampled, but analysis lost or not performed.
- Q - Sample held beyond normal holding time.
- T - Value reported is less than the criterion of detection.
- U - Material was analyzed for but not detected. The reported value is the method detection limit for the sample analyzed.
- V - Analyte was detected in both sample and method blank.
- X - Too few individuals to calculate SCI value.
- Y - The laboratory analysis was from an unpreserved or improperly preserved sample. The data may not be accurate.
- Z - Colonies were too numerous to count (TNTC).

Quality control information from overflow laboratories may not be included in this report. Please refer to the associated report from the overflow laboratory for additional information.

Sample Location: Hanner's Cleaners **Collection Date/Time: 06/26/2024 08:16**

Field ID: MW001R2 Matrix: W-GROUND

Sample ID	Ref. Method	Component	Result	Code	Units	Batch ID	QC Codes
2498440	DEP SOP: LC-001-3	Perfluorobutanesulfonic acid (PFBS)	6.6		ng/L	P447303	
		Perfluorobutanoic acid (PFBA)	9.6	I	ng/L	P447303	
		Perfluorodecanoic acid (PFDA)	3.8	U	ng/L	P447303	
		Perfluorododecanoic acid (PFDoA)	1.9	U	ng/L	P447303	
		Perfluoroheptanoic acid (PFHpA)	23		ng/L	P447303	
		Perfluorohexanesulfonic acid (PFHxS)	9.2		ng/L	P447303	
		Perfluorohexanoic acid (PFHxA)	25		ng/L	P447303	
		Perfluorononanoic acid (PFNA)	4.4	I	ng/L	P447303	
		Perfluorooctanoic acid (PFOA)	44		ng/L	P447303	
		Perfluorooctanesulfonic acid (PFOS)	500		ng/L	P447303	
		Perfluoropentanoic acid (PFPeA)	26		ng/L	P447303	
		Perfluorotetradecanoic acid (PFTeA)	1.9	U	ng/L	P447303	
		Perfluorotridecanoic acid (PFTriA)	1.9	U	ng/L	P447303	
		Perfluoroundecanoic acid (PFUnA)	1.9	U	ng/L	P447303	
		Perfluoropentanesulfonic acid (PFPeS)	3.7		ng/L	P447303	
		Perfluoroheptanesulfonic acid (PFHpS)	2.2	I	ng/L	P447303	
		Perfluorononanesulfonic acid (PFNS)	0.38	U	ng/L	P447303	
		Perfluorodecanesulfonic acid (PFDS)	0.38	U	ng/L	P447303	
		4,8-Dioxa-3H-perfluorononanoic acid (ADONA)	0.38	U	ng/L	P447303	
		Perfluoro-1-butane sulfonamide (FBSA)	0.77	U	ng/L	P447303	
		Perfluoro-1-hexane sulfonamide (FHxSA)	0.77	U	ng/L	P447303	
		Perfluoro-1-octane sulfonamide (FOSA)	3.2		ng/L	P447303	
		11-Chloroeicosafluoro-3-oxaundecane-1-sulfonic acid (11Cl-PF3OUdS)	1.9	U	ng/L	P447303	
		9-Chlorohexadecafluoro-3-oxanonane-1-sulfonic acid (9Cl-PF3ONS)	1.9	U	ng/L	P447303	
		1H,1H,2H,2H-Perfluorohexane sulfonic acid (4:2FTS)	1.9	U	ng/L	P447303	
		1H,1H,2H,2H-Perfluorooctane sulfonic acid (6:2FTS)	15	U	ng/L	P447303	
		1H,1H,2H,2H-Perfluorodecane sulfonic acid (8:2FTS)	1.9	U	ng/L	P447303	
		N-ethyl perfluorooctanesulfonamidoacetic acid (NEtFOSAA)	0.77	U	ng/L	P447303	
		N-methyl perfluorooctanesulfonamidoacetic acid (NMeFOSAA)	0.77	U	ng/L	P447303	
		Hexafluoropropylene oxide dimer acid (HFPO-DA)	3.8	U	ng/L	P447303	
		Perfluoro(2-ethoxyethane)sulfonic acid (PFEESA)	0.77	U	ng/L	P447303	
		Perfluoro-4-methoxybutanoic acid (PFMBA)	0.77	U	ng/L	P447303	
		Perfluoro-3-methoxypropanoic acid (PFMPA)	0.77	U	ng/L	P447303	
		Perfluoro-4-ethylcyclohexanesulfonic acid (PFECHS)	0.77	U	ng/L	P447303	
		Perfluoropropanesulfonic acid (PFPrS)	3.8	U	ng/L	P447303	
		Nonafluoro-3,6-dioxaheptanoic acid (NFDHA)	7.7	U	ng/L	P447303	

Field ID: MW001R2 Matrix: W-GROUND

Sample ID	Ref. Method	Component	Result	Code	Units	Batch ID	QC Codes
2498440	DEP SOP: LC-001-3	2H,2H,3H,3H-perfluorooctanoic acid (5:3 FTCA)	7.7	U	ng/L	P447303	
		2H,2H,3H,3H-perfluorodecanoic acid (7:3 FTCA)	7.7	U	ng/L	P447303	
		2H,2H,3H,3H-perfluorohexanoic acid (3:3 FTCA)	7.7	U	ng/L	P447303	

Ref. Method and Comment:
DEP SOP: LC-001-3: MS accuracy for PFOS could not be assessed due to a high concentration of parameter in the spiked sample.

Sample Location: Hanner's Cleaners **Collection Date/Time: 06/25/2024 10:27**

Field ID: MW002 Matrix: W-GROUND

Sample ID	Ref. Method	Component	Result	Code	Units	Batch ID	QC Codes
2498441	DEP SOP: LC-001-3	Perfluorobutanesulfonic acid (PFBS)	4.1		ng/L	P447303	
		Perfluorobutanoic acid (PFBA)	11	I	ng/L	P447303	
		Perfluorodecanoic acid (PFDA)	4.0	U	ng/L	P447303	
		Perfluorododecanoic acid (PFDoA)	2.0	U	ng/L	P447303	
		Perfluoroheptanoic acid (PFHpA)	22		ng/L	P447303	
		Perfluorohexanesulfonic acid (PFHxS)	2.2	I	ng/L	P447303	
		Perfluorohexanoic acid (PFHxA)	17		ng/L	P447303	
		Perfluorononanoic acid (PFNA)	3.0	I	ng/L	P447303	
		Perfluorooctanoic acid (PFOA)	39		ng/L	P447303	
		Perfluorooctanesulfonic acid (PFOS)	110		ng/L	P447303	
		Perfluoropentanoic acid (PFPeA)	15		ng/L	P447303	
		Perfluorotetradecanoic acid (PFTeA)	2.0	U	ng/L	P447303	
		Perfluorotridecanoic acid (PFTriA)	2.0	U	ng/L	P447303	
		Perfluoroundecanoic acid (PFUnA)	2.0	U	ng/L	P447303	
		Perfluoropentanesulfonic acid (PFPeS)	0.40	U	ng/L	P447303	
		Perfluoroheptanesulfonic acid (PFHpS)	0.80	U	ng/L	P447303	
		Perfluorononanesulfonic acid (PFNS)	0.40	U	ng/L	P447303	
		Perfluorodecanesulfonic acid (PFDS)	0.40	U	ng/L	P447303	
		4,8-Dioxa-3H-perfluorononanoic acid (ADONA)	0.40	U	ng/L	P447303	
		Perfluoro-1-butane sulfonamide (FBSA)	0.80	U	ng/L	P447303	
		Perfluoro-1-hexane sulfonamide (FHxSA)	0.80	U	ng/L	P447303	
		Perfluoro-1-octane sulfonamide (FOSA)	0.40	U	ng/L	P447303	
		11-Chloroeicosafluoro-3-oxaundecane-1-sulfonic acid (11Cl-PF3OUdS)	2.0	U	ng/L	P447303	
		9-Chlorohexadecafluoro-3-oxanonane-1-sulfonic acid (9Cl-PF3ONS)	2.0	U	ng/L	P447303	
		1H,1H,2H,2H-Perfluorohexane sulfonic acid (4:2FTS)	2.0	U	ng/L	P447303	
		1H,1H,2H,2H-Perfluorooctane sulfonic acid (6:2FTS)	16	U	ng/L	P447303	
		1H,1H,2H,2H-Perfluorodecane sulfonic acid (8:2FTS)	2.0	U	ng/L	P447303	
		N-ethyl perfluorooctanesulfonamidoacetic acid (NEtFOSAA)	0.80	U	ng/L	P447303	
		N-methyl perfluorooctanesulfonamidoacetic acid (NMeFOSAA)	0.80	U	ng/L	P447303	
		Hexafluoropropylene oxide dimer acid (HFPO-DA)	4.0	U	ng/L	P447303	
		Perfluoro(2-ethoxyethane)sulfonic acid (PFEESA)	0.80	U	ng/L	P447303	
		Perfluoro-4-methoxybutanoic acid (PFMBA)	0.80	U	ng/L	P447303	
		Perfluoro-3-methoxypropanoic acid (PFMPA)	0.80	U	ng/L	P447303	
		Perfluoro-4-ethylcyclohexanesulfonic acid (PFECHS)	0.80	U	ng/L	P447303	
		Perfluoropropanesulfonic acid (PFPrS)	4.0	U	ng/L	P447303	
		Nonafluoro-3,6-dioxaheptanoic acid (NFDHA)	8.0	U	ng/L	P447303	

Field ID: MW002 Matrix: W-GROUND

Sample ID	Ref. Method	Component	Result	Code	Units	Batch ID	QC Codes
2498441	DEP SOP: LC-001-3	2H,2H,3H,3H-perfluorooctanoic acid (5:3 FTCA)	8.0	U	ng/L	P447303	
		2H,2H,3H,3H-perfluorodecanoic acid (7:3 FTCA)	8.0	U	ng/L	P447303	
		2H,2H,3H,3H-perfluorohexanoic acid (3:3 FTCA)	8.0	U	ng/L	P447303	

Ref. Method and Comment:
DEP SOP: LC-001-3: MS accuracy for PFOS could not be assessed due to a high concentration of parameter in the spiked sample.

Sample Location: Hanner's Cleaners **Collection Date/Time: 06/26/2024 10:23**

Field ID: MW005 Matrix: W-GROUND

Sample ID	Ref. Method	Component	Result	Code	Units	Batch ID	QC Codes
2498442	DEP SOP: LC-001-3	Perfluorobutanesulfonic acid (PFBS)	1.5	I	ng/L	P447303	
		Perfluorobutanoic acid (PFBA)	6.7	I	ng/L	P447303	
		Perfluorodecanoic acid (PFDA)	3.8	U	ng/L	P447303	
		Perfluorododecanoic acid (PFDoA)	1.9	U	ng/L	P447303	
		Perfluoroheptanoic acid (PFHpA)	1.9	U	ng/L	P447303	
		Perfluorohexanesulfonic acid (PFHxS)	5.0		ng/L	P447303	
		Perfluorohexanoic acid (PFHxA)	7.8		ng/L	P447303	
		Perfluorononanoic acid (PFNA)	1.9	U	ng/L	P447303	
		Perfluorooctanoic acid (PFOA)	4.4	I	ng/L	P447303	
		Perfluorooctanesulfonic acid (PFOS)	28		ng/L	P447303	
		Perfluoropentanoic acid (PFPeA)	12		ng/L	P447303	
		Perfluorotetradecanoic acid (PFTeA)	1.9	U	ng/L	P447303	
		Perfluorotridecanoic acid (PFTriA)	1.9	U	ng/L	P447303	
		Perfluoroundecanoic acid (PFUnA)	1.9	U	ng/L	P447303	
		Perfluoropentanesulfonic acid (PFPeS)	0.38	U	ng/L	P447303	
		Perfluoroheptanesulfonic acid (PFHpS)	0.76	U	ng/L	P447303	
		Perfluorononanesulfonic acid (PFNS)	0.38	U	ng/L	P447303	
		Perfluorodecanesulfonic acid (PFDS)	0.38	U	ng/L	P447303	
		4,8-Dioxa-3H-perfluorononanoic acid (ADONA)	0.38	U	ng/L	P447303	
		Perfluoro-1-butane sulfonamide (FBSA)	0.76	U	ng/L	P447303	
		Perfluoro-1-hexane sulfonamide (FHxSA)	1.3	I	ng/L	P447303	
		Perfluoro-1-octane sulfonamide (FOSA)	0.38	U	ng/L	P447303	
		11-Chloroeicosafluoro-3-oxaundecane-1-sulfonic acid (11Cl-PF3OUdS)	1.9	U	ng/L	P447303	
		9-Chlorohexadecafluoro-3-oxanonane-1-sulfonic acid (9Cl-PF3ONS)	1.9	U	ng/L	P447303	
		1H,1H,2H,2H-Perfluorohexane sulfonic acid (4:2FTS)	1.9	U	ng/L	P447303	
		1H,1H,2H,2H-Perfluorooctane sulfonic acid (6:2FTS)	15	U	ng/L	P447303	
		1H,1H,2H,2H-Perfluorodecane sulfonic acid (8:2FTS)	1.9	U	ng/L	P447303	
		N-ethyl perfluorooctanesulfonamidoacetic acid (NEtFOSAA)	0.76	U	ng/L	P447303	
		N-methyl perfluorooctanesulfonamidoacetic acid (NMeFOSAA)	0.76	U	ng/L	P447303	
		Hexafluoropropylene oxide dimer acid (HFPO-DA)	3.8	U	ng/L	P447303	
		Perfluoro(2-ethoxyethane)sulfonic acid (PFEESA)	0.76	U	ng/L	P447303	
		Perfluoro-4-methoxybutanoic acid (PFMBA)	0.76	U	ng/L	P447303	
		Perfluoro-3-methoxypropanoic acid (PFMPA)	0.76	U	ng/L	P447303	
		Perfluoro-4-ethylcyclohexanesulfonic acid (PFECHS)	0.76	U	ng/L	P447303	
		Perfluoropropanesulfonic acid (PFPrS)	3.8	U	ng/L	P447303	
		Nonafluoro-3,6-dioxaheptanoic acid (NFDHA)	7.6	U	ng/L	P447303	

Field ID: MW005 Matrix: W-GROUND

Sample ID	Ref. Method	Component	Result	Code	Units	Batch ID	QC Codes
2498442	DEP SOP: LC-001-3	2H,2H,3H,3H-perfluorooctanoic acid (5:3 FTCA)	7.6	U	ng/L	P447303	
		2H,2H,3H,3H-perfluorodecanoic acid (7:3 FTCA)	7.6	U	ng/L	P447303	
		2H,2H,3H,3H-perfluorohexanoic acid (3:3 FTCA)	7.6	U	ng/L	P447303	

Ref. Method and Comment:
DEP SOP: LC-001-3: MS accuracy for PFOS could not be assessed due to a high concentration of parameter in the spiked sample.

Sample Location: Hanner's Cleaners **Collection Date/Time: 06/25/2024 15:30**

Field ID: MW006 Matrix: W-GROUND

Sample ID	Ref. Method	Component	Result	Code	Units	Batch ID	QC Codes
2498443	DEP SOP: LC-001-3	Perfluorobutanesulfonic acid (PFBS)	2.7		ng/L	P447303	
		Perfluorobutanoic acid (PFBA)	12	I	ng/L	P447303	
		Perfluorodecanoic acid (PFDA)	3.8	U	ng/L	P447303	
		Perfluorododecanoic acid (PFDoA)	1.9	U	ng/L	P447303	
		Perfluoroheptanoic acid (PFHpA)	2.9	I	ng/L	P447303	
		Perfluorohexanesulfonic acid (PFHxS)	2.2	I	ng/L	P447303	
		Perfluorohexanoic acid (PFHxA)	1.9	U	ng/L	P447303	
		Perfluorononanoic acid (PFNA)	1.9	U	ng/L	P447303	
		Perfluorooctanoic acid (PFOA)	3.9	I	ng/L	P447303	
		Perfluorooctanesulfonic acid (PFOS)	4.8	I	ng/L	P447303	
		Perfluoropentanoic acid (PFPeA)	9.3		ng/L	P447303	
		Perfluorotetradecanoic acid (PFTeA)	1.9	U	ng/L	P447303	
		Perfluorotridecanoic acid (PFTriA)	1.9	U	ng/L	P447303	
		Perfluoroundecanoic acid (PFUnA)	1.9	U	ng/L	P447303	
		Perfluoropentanesulfonic acid (PFPeS)	0.38	U	ng/L	P447303	
		Perfluoroheptanesulfonic acid (PFHpS)	0.77	U	ng/L	P447303	
		Perfluorononanesulfonic acid (PFNS)	0.38	U	ng/L	P447303	
		Perfluorodecanesulfonic acid (PFDS)	0.38	U	ng/L	P447303	
		4,8-Dioxa-3H-perfluorononanoic acid (ADONA)	0.38	U	ng/L	P447303	
		Perfluoro-1-butane sulfonamide (FBSA)	0.77	U	ng/L	P447303	
		Perfluoro-1-hexane sulfonamide (FHxSA)	0.77	U	ng/L	P447303	
		Perfluoro-1-octane sulfonamide (FOSA)	0.38	U	ng/L	P447303	
		11-Chloroeicosafluoro-3-oxaundecane-1-sulfonic acid (11Cl-PF3OUdS)	1.9	U	ng/L	P447303	
		9-Chlorohexadecafluoro-3-oxanonane-1-sulfonic acid (9Cl-PF3ONS)	1.9	U	ng/L	P447303	
		1H,1H,2H,2H-Perfluorohexane sulfonic acid (4:2FTS)	1.9	U	ng/L	P447303	
		1H,1H,2H,2H-Perfluorooctane sulfonic acid (6:2FTS)	15	U	ng/L	P447303	
		1H,1H,2H,2H-Perfluorodecane sulfonic acid (8:2FTS)	1.9	U	ng/L	P447303	
		N-ethyl perfluorooctanesulfonamidoacetic acid (NEtFOSAA)	0.77	U	ng/L	P447303	
		N-methyl perfluorooctanesulfonamidoacetic acid (NMeFOSAA)	0.77	U	ng/L	P447303	
		Hexafluoropropylene oxide dimer acid (HFPO-DA)	3.8	U	ng/L	P447303	
		Perfluoro(2-ethoxyethane)sulfonic acid (PFEESA)	0.77	U	ng/L	P447303	
		Perfluoro-4-methoxybutanoic acid (PFMBA)	0.77	U	ng/L	P447303	
		Perfluoro-3-methoxypropanoic acid (PFMPA)	0.77	U	ng/L	P447303	
		Perfluoro-4-ethylcyclohexanesulfonic acid (PFECHS)	0.77	U	ng/L	P447303	
		Perfluoropropanesulfonic acid (PFPrS)	3.8	U	ng/L	P447303	
		Nonafluoro-3,6-dioxaheptanoic acid (NFDHA)	7.7	U	ng/L	P447303	

Field ID: MW006

Matrix: W-GROUND

Sample ID	Ref. Method	Component	Result	Code	Units	Batch ID	QC Codes
2498443	DEP SOP: LC-001-3	2H,2H,3H,3H-perfluorooctanoic acid (5:3 FTCA)	7.7	U	ng/L	P447303	
		2H,2H,3H,3H-perfluorodecanoic acid (7:3 FTCA)	7.7	U	ng/L	P447303	
		2H,2H,3H,3H-perfluorohexanoic acid (3:3 FTCA)	7.7	U	ng/L	P447303	

Ref. Method and Comment:
DEP SOP: LC-001-3: MS accuracy for PFOS could not be assessed due to a high concentration of parameter in the spiked sample.

Sample Location: Hanner's Cleaners **Collection Date/Time: 06/26/2024 09:20**

Field ID: MW007 Matrix: W-GROUND

Sample ID	Ref. Method	Component	Result	Code	Units	Batch ID	QC Codes
2498444	DEP SOP: LC-001-3	Perfluorobutanesulfonic acid (PFBS)	4.0		ng/L	P447303	
		Perfluorobutanoic acid (PFBA)	7.5	I	ng/L	P447303	
		Perfluorodecanoic acid (PFDA)	3.8	U	ng/L	P447303	
		Perfluorododecanoic acid (PFDoA)	1.9	U	ng/L	P447303	
		Perfluoroheptanoic acid (PFHpA)	9.9		ng/L	P447303	
		Perfluorohexanesulfonic acid (PFHxS)	12		ng/L	P447303	
		Perfluorohexanoic acid (PFHxA)	7.8		ng/L	P447303	
		Perfluorononanoic acid (PFNA)	4.1	I	ng/L	P447303	
		Perfluorooctanoic acid (PFOA)	33		ng/L	P447303	
		Perfluorooctanesulfonic acid (PFOS)	650		ng/L	P447303	
		Perfluoropentanoic acid (PFPeA)	8.3		ng/L	P447303	
		Perfluorotetradecanoic acid (PFTeA)	1.9	U	ng/L	P447303	
		Perfluorotridecanoic acid (PFTriA)	1.9	U	ng/L	P447303	
		Perfluoroundecanoic acid (PFUnA)	1.9	U	ng/L	P447303	
		Perfluoropentanesulfonic acid (PFPeS)	2.8		ng/L	P447303	
		Perfluoroheptanesulfonic acid (PFHpS)	2.9	I	ng/L	P447303	
		Perfluorononanesulfonic acid (PFNS)	0.38	U	ng/L	P447303	
		Perfluorodecanesulfonic acid (PFDS)	0.38	U	ng/L	P447303	
		4,8-Dioxa-3H-perfluorononanoic acid (ADONA)	0.38	U	ng/L	P447303	
		Perfluoro-1-butane sulfonamide (FBSA)	1.6	I	ng/L	P447303	
		Perfluoro-1-hexane sulfonamide (FHxSA)	0.75	U	ng/L	P447303	
		Perfluoro-1-octane sulfonamide (FOSA)	15		ng/L	P447303	
		11-Chloroeicosafluoro-3-oxaundecane-1-sulfonic acid (11Cl-PF3OUdS)	1.9	U	ng/L	P447303	
		9-Chlorohexadecafluoro-3-oxanonane-1-sulfonic acid (9Cl-PF3ONS)	1.9	U	ng/L	P447303	
		1H,1H,2H,2H-Perfluorohexane sulfonic acid (4:2FTS)	1.9	U	ng/L	P447303	
		1H,1H,2H,2H-Perfluorooctane sulfonic acid (6:2FTS)	15	U	ng/L	P447303	
		1H,1H,2H,2H-Perfluorodecane sulfonic acid (8:2FTS)	1.9	U	ng/L	P447303	
		N-ethyl perfluorooctanesulfonamidoacetic acid (NEtFOSAA)	22		ng/L	P447303	
		N-methyl perfluorooctanesulfonamidoacetic acid (NMeFOSAA)	9.9		ng/L	P447303	
		Hexafluoropropylene oxide dimer acid (HFPO-DA)	3.8	U	ng/L	P447303	
		Perfluoro(2-ethoxyethane)sulfonic acid (PFEESA)	0.75	U	ng/L	P447303	
		Perfluoro-4-methoxybutanoic acid (PFMBA)	0.75	U	ng/L	P447303	
		Perfluoro-3-methoxypropanoic acid (PFMPA)	0.75	U	ng/L	P447303	
		Perfluoro-4-ethylcyclohexanesulfonic acid (PFECHS)	0.75	U	ng/L	P447303	
		Perfluoropropanesulfonic acid (PFPrS)	3.8	U	ng/L	P447303	
		Nonafluoro-3,6-dioxaheptanoic acid (NFDHA)	7.5	U	ng/L	P447303	

Field ID: MW007

Matrix: W-GROUND

Sample ID	Ref. Method	Component	Result	Code	Units	Batch ID	QC Codes
2498444	DEP SOP: LC-001-3	2H,2H,3H,3H-perfluorooctanoic acid (5:3 FTCA)	7.5	U	ng/L	P447303	
		2H,2H,3H,3H-perfluorodecanoic acid (7:3 FTCA)	7.5	U	ng/L	P447303	
		2H,2H,3H,3H-perfluorohexanoic acid (3:3 FTCA)	7.5	U	ng/L	P447303	

Ref. Method and Comment:
DEP SOP: LC-001-3: MS accuracy for PFOS could not be assessed due to a high concentration of parameter in the spiked sample.

Sample Location: Hanner's Cleaners **Collection Date/Time: 06/25/2024 15:00**

Field ID: MW008 Matrix: W-GROUND

Sample ID	Ref. Method	Component	Result	Code	Units	Batch ID	QC Codes
2498445	DEP SOP: LC-001-3	Perfluorobutanesulfonic acid (PFBS)	5.9		ng/L	P447303	
		Perfluorobutanoic acid (PFBA)	14	I	ng/L	P447303	
		Perfluorodecanoic acid (PFDA)	4.0	U	ng/L	P447303	
		Perfluorododecanoic acid (PFDoA)	2.0	U	ng/L	P447303	
		Perfluoroheptanoic acid (PFHpA)	7.9	I	ng/L	P447303	
		Perfluorohexanesulfonic acid (PFHxS)	100		ng/L	P447303	
		Perfluorohexanoic acid (PFHxA)	33		ng/L	P447303	
		Perfluorononanoic acid (PFNA)	2.0	U	ng/L	P447303	
		Perfluorooctanoic acid (PFOA)	11		ng/L	P447303	
		Perfluorooctanesulfonic acid (PFOS)	130		ng/L	P447303	
		Perfluoropentanoic acid (PFPeA)	7.5	I	ng/L	P447303	
		Perfluorotetradecanoic acid (PFTeA)	2.0	U	ng/L	P447303	
		Perfluorotridecanoic acid (PFTriA)	2.0	U	ng/L	P447303	
		Perfluoroundecanoic acid (PFUnA)	2.0	U	ng/L	P447303	
		Perfluoropentanesulfonic acid (PFPeS)	5.0		ng/L	P447303	
		Perfluoroheptanesulfonic acid (PFHpS)	6.8		ng/L	P447303	
		Perfluorononanesulfonic acid (PFNS)	0.40	U	ng/L	P447303	
		Perfluorodecanesulfonic acid (PFDS)	0.40	U	ng/L	P447303	
		4,8-Dioxa-3H-perfluorononanoic acid (ADONA)	0.40	U	ng/L	P447303	
		Perfluoro-1-butane sulfonamide (FBSA)	0.80	U	ng/L	P447303	
		Perfluoro-1-hexane sulfonamide (FHxSA)	0.80	U	ng/L	P447303	
		Perfluoro-1-octane sulfonamide (FOSA)	0.40	U	ng/L	P447303	
		11-Chloroeicosafluoro-3-oxaundecane-1-sulfonic acid (11Cl-PF3OUdS)	2.0	U	ng/L	P447303	
		9-Chlorohexadecafluoro-3-oxanonane-1-sulfonic acid (9Cl-PF3ONS)	2.0	U	ng/L	P447303	
		1H,1H,2H,2H-Perfluorohexane sulfonic acid (4:2FTS)	2.0	U	ng/L	P447303	
		1H,1H,2H,2H-Perfluorooctane sulfonic acid (6:2FTS)	16	U	ng/L	P447303	
		1H,1H,2H,2H-Perfluorodecane sulfonic acid (8:2FTS)	2.0	U	ng/L	P447303	
		N-ethyl perfluorooctanesulfonamidoacetic acid (NEtFOSAA)	0.80	U	ng/L	P447303	
		N-methyl perfluorooctanesulfonamidoacetic acid (NMeFOSAA)	0.80	U	ng/L	P447303	
		Hexafluoropropylene oxide dimer acid (HFPO-DA)	4.0	U	ng/L	P447303	
		Perfluoro(2-ethoxyethane)sulfonic acid (PFEESA)	0.80	U	ng/L	P447303	
		Perfluoro-4-methoxybutanoic acid (PFMBA)	0.80	U	ng/L	P447303	
		Perfluoro-3-methoxypropanoic acid (PFMPA)	0.80	U	ng/L	P447303	
		Perfluoro-4-ethylcyclohexanesulfonic acid (PFECHS)	0.80	U	ng/L	P447303	
		Perfluoropropanesulfonic acid (PFPrS)	4.0	U	ng/L	P447303	
		Nonafluoro-3,6-dioxaheptanoic acid (NFDHA)	8.0	U	ng/L	P447303	

Field ID: MW008

Matrix: W-GROUND

Sample ID	Ref. Method	Component	Result	Code	Units	Batch ID	QC Codes
2498445	DEP SOP: LC-001-3	2H,2H,3H,3H-perfluorooctanoic acid (5:3 FTCA)	8.0	U	ng/L	P447303	
		2H,2H,3H,3H-perfluorodecanoic acid (7:3 FTCA)	8.0	U	ng/L	P447303	
		2H,2H,3H,3H-perfluorohexanoic acid (3:3 FTCA)	8.0	U	ng/L	P447303	

Ref. Method and Comment:
DEP SOP: LC-001-3: MS accuracy for PFOS could not be assessed due to a high concentration of parameter in the spiked sample.

Sample Location: Hanner's Cleaners **Collection Date/Time: 06/26/2024 12:30**

Field ID: MW036 Matrix: W-GROUND

Sample ID	Ref. Method	Component	Result	Code	Units	Batch ID	QC Codes
2498446	DEP SOP: LC-001-3	Perfluorobutanesulfonic acid (PFBS)	2.1		ng/L	P447303	
		Perfluorobutanoic acid (PFBA)	5.1	I	ng/L	P447303	
		Perfluorodecanoic acid (PFDA)	4.0	U	ng/L	P447303	
		Perfluorododecanoic acid (PFDoA)	2.0	U	ng/L	P447303	
		Perfluoroheptanoic acid (PFHpA)	2.0	U	ng/L	P447303	
		Perfluorohexanesulfonic acid (PFHxS)	7.7		ng/L	P447303	
		Perfluorohexanoic acid (PFHxA)	3.7	I	ng/L	P447303	
		Perfluorononanoic acid (PFNA)	2.0	U	ng/L	P447303	
		Perfluorooctanoic acid (PFOA)	6.9	I	ng/L	P447303	
		Perfluorooctanesulfonic acid (PFOS)	54		ng/L	P447303	
		Perfluoropentanoic acid (PFPeA)	4.6	I	ng/L	P447303	
		Perfluorotetradecanoic acid (PFTeA)	2.0	U	ng/L	P447303	
		Perfluorotridecanoic acid (PFTriA)	2.0	U	ng/L	P447303	
		Perfluoroundecanoic acid (PFUnA)	2.0	U	ng/L	P447303	
		Perfluoropentanesulfonic acid (PFPeS)	0.40	U	ng/L	P447303	
		Perfluoroheptanesulfonic acid (PFHpS)	0.80	U	ng/L	P447303	
		Perfluorononanesulfonic acid (PFNS)	0.40	U	ng/L	P447303	
		Perfluorodecanesulfonic acid (PFDS)	0.40	U	ng/L	P447303	
		4,8-Dioxa-3H-perfluorononanoic acid (ADONA)	0.40	U	ng/L	P447303	
		Perfluoro-1-butane sulfonamide (FBSA)	0.80	U	ng/L	P447303	
		Perfluoro-1-hexane sulfonamide (FHxSA)	0.80	U	ng/L	P447303	
		Perfluoro-1-octane sulfonamide (FOSA)	0.77	I	ng/L	P447303	
		11-Chloroeicosafluoro-3-oxaundecane-1-sulfonic acid (11Cl-PF3OUdS)	2.0	U	ng/L	P447303	
		9-Chlorohexadecafluoro-3-oxanonane-1-sulfonic acid (9Cl-PF3ONS)	2.0	U	ng/L	P447303	
		1H,1H,2H,2H-Perfluorohexane sulfonic acid (4:2FTS)	2.0	U	ng/L	P447303	
		1H,1H,2H,2H-Perfluorooctane sulfonic acid (6:2FTS)	16	U	ng/L	P447303	
		1H,1H,2H,2H-Perfluorodecane sulfonic acid (8:2FTS)	2.0	U	ng/L	P447303	
		N-ethyl perfluorooctanesulfonamidoacetic acid (NEtFOSAA)	0.80	U	ng/L	P447303	
		N-methyl perfluorooctanesulfonamidoacetic acid (NMeFOSAA)	0.80	U	ng/L	P447303	
		Hexafluoropropylene oxide dimer acid (HFPO-DA)	4.0	U	ng/L	P447303	
		Perfluoro(2-ethoxyethane)sulfonic acid (PFEESA)	0.80	U	ng/L	P447303	
		Perfluoro-4-methoxybutanoic acid (PFMBA)	0.80	U	ng/L	P447303	
		Perfluoro-3-methoxypropanoic acid (PFMPA)	0.80	U	ng/L	P447303	
		Perfluoro-4-ethylcyclohexanesulfonic acid (PFECHS)	0.80	U	ng/L	P447303	
		Perfluoropropanesulfonic acid (PFPrS)	4.0	U	ng/L	P447303	
		Nonafluoro-3,6-dioxaheptanoic acid (NFDHA)	8.0	U	ng/L	P447303	

Field ID: MW036

Matrix: W-GROUND

Sample ID	Ref. Method	Component	Result	Code	Units	Batch ID	QC Codes
2498446	DEP SOP: LC-001-3	2H,2H,3H,3H-perfluorooctanoic acid (5:3 FTCA)	8.0	U	ng/L	P447303	
		2H,2H,3H,3H-perfluorodecanoic acid (7:3 FTCA)	8.0	U	ng/L	P447303	
		2H,2H,3H,3H-perfluorohexanoic acid (3:3 FTCA)	8.0	U	ng/L	P447303	

Ref. Method and Comment:
DEP SOP: LC-001-3: MS accuracy for PFOS could not be assessed due to a high concentration of parameter in the spiked sample.

Sample Location: Hanner's Cleaners **Collection Date/Time: 06/26/2024 08:46**

Field ID: MW041 Matrix: W-GROUND

Sample ID	Ref. Method	Component	Result	Code	Units	Batch ID	QC Codes
2498447	DEP SOP: LC-001-3	Perfluorobutanesulfonic acid (PFBS)	0.38	U	ng/L	P447303	
		Perfluorobutanoic acid (PFBA)	3.8	U	ng/L	P447303	
		Perfluorodecanoic acid (PFDA)	3.8	U	ng/L	P447303	
		Perfluorododecanoic acid (PFDoA)	1.9	U	ng/L	P447303	
		Perfluoroheptanoic acid (PFHpA)	1.9	U	ng/L	P447303	
		Perfluorohexanesulfonic acid (PFHxS)	0.76	U	ng/L	P447303	
		Perfluorohexanoic acid (PFHxA)	1.9	U	ng/L	P447303	
		Perfluorononanoic acid (PFNA)	1.9	U	ng/L	P447303	
		Perfluorooctanoic acid (PFOA)	1.9	U	ng/L	P447303	
		Perfluorooctanesulfonic acid (PFOS)	8.6		ng/L	P447303	
		Perfluoropentanoic acid (PFPeA)	1.9	U	ng/L	P447303	
		Perfluorotetradecanoic acid (PFTeA)	1.9	U	ng/L	P447303	
		Perfluorotridecanoic acid (PFTriA)	1.9	U	ng/L	P447303	
		Perfluoroundecanoic acid (PFUnA)	1.9	U	ng/L	P447303	
		Perfluoropentanesulfonic acid (PFPeS)	0.38	U	ng/L	P447303	
		Perfluoroheptanesulfonic acid (PFHpS)	0.76	U	ng/L	P447303	
		Perfluorononanesulfonic acid (PFNS)	0.38	U	ng/L	P447303	
		Perfluorodecanesulfonic acid (PFDS)	0.38	U	ng/L	P447303	
		4,8-Dioxa-3H-perfluorononanoic acid (ADONA)	0.38	U	ng/L	P447303	
		Perfluoro-1-butane sulfonamide (FBSA)	0.76	U	ng/L	P447303	
		Perfluoro-1-hexane sulfonamide (FHxSA)	0.76	U	ng/L	P447303	
		Perfluoro-1-octane sulfonamide (FOSA)	0.38	U	ng/L	P447303	
		11-Chloroeicosafluoro-3-oxaundecane-1-sulfonic acid (11Cl-PF3OUdS)	1.9	U	ng/L	P447303	
		9-Chlorohexadecafluoro-3-oxanonane-1-sulfonic acid (9Cl-PF3ONS)	1.9	U	ng/L	P447303	
		1H,1H,2H,2H-Perfluorohexane sulfonic acid (4:2FTS)	1.9	U	ng/L	P447303	
		1H,1H,2H,2H-Perfluorooctane sulfonic acid (6:2FTS)	15	U	ng/L	P447303	
		1H,1H,2H,2H-Perfluorodecane sulfonic acid (8:2FTS)	1.9	U	ng/L	P447303	
		N-ethyl perfluorooctanesulfonamidoacetic acid (NEtFOSAA)	0.76	U	ng/L	P447303	
		N-methyl perfluorooctanesulfonamidoacetic acid (NMeFOSAA)	0.76	U	ng/L	P447303	
		Hexafluoropropylene oxide dimer acid (HFPO-DA)	3.8	U	ng/L	P447303	
		Perfluoro(2-ethoxyethane)sulfonic acid (PFEESA)	0.76	U	ng/L	P447303	
		Perfluoro-4-methoxybutanoic acid (PFMBA)	0.76	U	ng/L	P447303	
		Perfluoro-3-methoxypropanoic acid (PFMPA)	0.76	U	ng/L	P447303	
		Perfluoro-4-ethylcyclohexanesulfonic acid (PFECHS)	0.76	U	ng/L	P447303	
		Perfluoropropanesulfonic acid (PFPrS)	3.8	U	ng/L	P447303	
		Nonafluoro-3,6-dioxaheptanoic acid (NFDHA)	7.6	U	ng/L	P447303	

Field ID: MW041 Matrix: W-GROUND

Sample ID	Ref. Method	Component	Result	Code	Units	Batch ID	QC Codes
2498447	DEP SOP: LC-001-3	2H,2H,3H,3H-perfluorooctanoic acid (5:3 FTCA)	7.6	U	ng/L	P447303	
		2H,2H,3H,3H-perfluorodecanoic acid (7:3 FTCA)	7.6	U	ng/L	P447303	
		2H,2H,3H,3H-perfluorohexanoic acid (3:3 FTCA)	7.6	U	ng/L	P447303	

Ref. Method and Comment:
DEP SOP: LC-001-3: MS accuracy for PFOS could not be assessed due to a high concentration of parameter in the spiked sample.

Sample Location: Hanner's Cleaners **Collection Date/Time: 06/26/2024 10:52**

Field ID: MW042 Matrix: W-GROUND

Sample ID	Ref. Method	Component	Result	Code	Units	Batch ID	QC Codes
2498448	DEP SOP: LC-001-3	Perfluorobutanesulfonic acid (PFBS)	5.5		ng/L	P447303	
		Perfluorobutanoic acid (PFBA)	4.9	I	ng/L	P447303	
		Perfluorodecanoic acid (PFDA)	3.8	U	ng/L	P447303	
		Perfluorododecanoic acid (PFDoA)	1.9	U	ng/L	P447303	
		Perfluoroheptanoic acid (PFHpA)	11		ng/L	P447303	
		Perfluorohexanesulfonic acid (PFHxS)	11		ng/L	P447303	
		Perfluorohexanoic acid (PFHxA)	8.3		ng/L	P447303	
		Perfluorononanoic acid (PFNA)	2.8	I	ng/L	P447303	
		Perfluorooctanoic acid (PFOA)	25		ng/L	P447303	
		Perfluorooctanesulfonic acid (PFOS)	170		ng/L	P447303	
		Perfluoropentanoic acid (PFPeA)	6.6	I	ng/L	P447303	
		Perfluorotetradecanoic acid (PFTeA)	1.9	U	ng/L	P447303	
		Perfluorotridecanoic acid (PFTriA)	1.9	U	ng/L	P447303	
		Perfluoroundecanoic acid (PFUnA)	1.9	U	ng/L	P447303	
		Perfluoropentanesulfonic acid (PFPeS)	3.5		ng/L	P447303	
		Perfluoroheptanesulfonic acid (PFHpS)	0.92	I	ng/L	P447303	
		Perfluorononanesulfonic acid (PFNS)	0.38	U	ng/L	P447303	
		Perfluorodecanesulfonic acid (PFDS)	0.38	U	ng/L	P447303	
		4,8-Dioxa-3H-perfluorononanoic acid (ADONA)	0.38	U	ng/L	P447303	
		Perfluoro-1-butane sulfonamide (FBSA)	0.77	U	ng/L	P447303	
		Perfluoro-1-hexane sulfonamide (FHxSA)	0.77	U	ng/L	P447303	
		Perfluoro-1-octane sulfonamide (FOSA)	0.38	U	ng/L	P447303	
		11-Chloroeicosafluoro-3-oxaundecane-1-sulfonic acid (11Cl-PF3OUdS)	1.9	U	ng/L	P447303	
		9-Chlorohexadecafluoro-3-oxanonane-1-sulfonic acid (9Cl-PF3ONS)	1.9	U	ng/L	P447303	
		1H,1H,2H,2H-Perfluorohexane sulfonic acid (4:2FTS)	1.9	U	ng/L	P447303	
		1H,1H,2H,2H-Perfluorooctane sulfonic acid (6:2FTS)	15	U	ng/L	P447303	
		1H,1H,2H,2H-Perfluorodecane sulfonic acid (8:2FTS)	1.9	U	ng/L	P447303	
		N-ethyl perfluorooctanesulfonamidoacetic acid (NEtFOSAA)	0.77	U	ng/L	P447303	
		N-methyl perfluorooctanesulfonamidoacetic acid (NMeFOSAA)	0.77	U	ng/L	P447303	
		Hexafluoropropylene oxide dimer acid (HFPO-DA)	3.8	U	ng/L	P447303	
		Perfluoro(2-ethoxyethane)sulfonic acid (PFEESA)	0.77	U	ng/L	P447303	
		Perfluoro-4-methoxybutanoic acid (PFMBA)	0.77	U	ng/L	P447303	
		Perfluoro-3-methoxypropanoic acid (PFMPA)	0.77	U	ng/L	P447303	
		Perfluoro-4-ethylcyclohexanesulfonic acid (PFECHS)	0.77	U	ng/L	P447303	
		Perfluoropropanesulfonic acid (PFPrS)	3.8	U	ng/L	P447303	
		Nonafluoro-3,6-dioxaheptanoic acid (NFDHA)	7.7	U	ng/L	P447303	

Field ID: MW042

Matrix: W-GROUND

Sample ID	Ref. Method	Component	Result	Code	Units	Batch ID	QC Codes
2498448	DEP SOP: LC-001-3	2H,2H,3H,3H-perfluorooctanoic acid (5:3 FTCA)	7.7	U	ng/L	P447303	
		2H,2H,3H,3H-perfluorodecanoic acid (7:3 FTCA)	7.7	U	ng/L	P447303	
		2H,2H,3H,3H-perfluorohexanoic acid (3:3 FTCA)	7.7	U	ng/L	P447303	

Ref. Method and Comment:
DEP SOP: LC-001-3: MS accuracy for PFOS could not be assessed due to a high concentration of parameter in the spiked sample.

Sample Location: Hanner's Cleaners **Collection Date/Time: 06/25/2024 14:20**

Field ID: MW011 Matrix: W-GROUND

Sample ID	Ref. Method	Component	Result	Code	Units	Batch ID	QC Codes
2498449	DEP SOP: LC-001-3	Perfluorobutanesulfonic acid (PFBS)	1.5	I	ng/L	P447303	
		Perfluorobutanoic acid (PFBA)	4.0	I	ng/L	P447303	
		Perfluorodecanoic acid (PFDA)	4.0	U	ng/L	P447303	
		Perfluorododecanoic acid (PFDoA)	2.0	U	ng/L	P447303	
		Perfluoroheptanoic acid (PFHpA)	2.0	U	ng/L	P447303	
		Perfluorohexanesulfonic acid (PFHxS)	1.7	I	ng/L	P447303	
		Perfluorohexanoic acid (PFHxA)	2.8	I	ng/L	P447303	
		Perfluorononanoic acid (PFNA)	2.0	U	ng/L	P447303	
		Perfluorooctanoic acid (PFOA)	2.9	I	ng/L	P447303	
		Perfluorooctanesulfonic acid (PFOS)	28		ng/L	P447303	
		Perfluoropentanoic acid (PFPeA)	3.3	I	ng/L	P447303	
		Perfluorotetradecanoic acid (PFTeA)	2.0	U	ng/L	P447303	
		Perfluorotridecanoic acid (PFTriA)	2.0	U	ng/L	P447303	
		Perfluoroundecanoic acid (PFUnA)	2.0	U	ng/L	P447303	
		Perfluoropentanesulfonic acid (PFPeS)	0.40	U	ng/L	P447303	
		Perfluoroheptanesulfonic acid (PFHpS)	0.80	U	ng/L	P447303	
		Perfluorononanesulfonic acid (PFNS)	0.40	U	ng/L	P447303	
		Perfluorodecanesulfonic acid (PFDS)	0.40	U	ng/L	P447303	
		4,8-Dioxa-3H-perfluorononanoic acid (ADONA)	0.40	U	ng/L	P447303	
		Perfluoro-1-butane sulfonamide (FBSA)	0.80	U	ng/L	P447303	
		Perfluoro-1-hexane sulfonamide (FHxSA)	0.80	U	ng/L	P447303	
		Perfluoro-1-octane sulfonamide (FOSA)	0.40	U	ng/L	P447303	
		11-Chloroeicosafluoro-3-oxaundecane-1-sulfonic acid (11Cl-PF3OUdS)	2.0	U	ng/L	P447303	
		9-Chlorohexadecafluoro-3-oxanonane-1-sulfonic acid (9Cl-PF3ONS)	2.0	U	ng/L	P447303	
		1H,1H,2H,2H-Perfluorohexane sulfonic acid (4:2FTS)	2.0	U	ng/L	P447303	
		1H,1H,2H,2H-Perfluorooctane sulfonic acid (6:2FTS)	16	U	ng/L	P447303	
		1H,1H,2H,2H-Perfluorodecane sulfonic acid (8:2FTS)	2.0	U	ng/L	P447303	
		N-ethyl perfluorooctanesulfonamidoacetic acid (NEtFOSAA)	0.80	U	ng/L	P447303	
		N-methyl perfluorooctanesulfonamidoacetic acid (NMeFOSAA)	0.80	U	ng/L	P447303	
		Hexafluoropropylene oxide dimer acid (HFPO-DA)	4.0	U	ng/L	P447303	
		Perfluoro(2-ethoxyethane)sulfonic acid (PFEESA)	0.80	U	ng/L	P447303	
		Perfluoro-4-methoxybutanoic acid (PFMBA)	0.80	U	ng/L	P447303	
		Perfluoro-3-methoxypropanoic acid (PFMPA)	0.80	U	ng/L	P447303	
		Perfluoro-4-ethylcyclohexanesulfonic acid (PFECHS)	0.80	U	ng/L	P447303	
		Perfluoropropanesulfonic acid (PFPrS)	4.0	U	ng/L	P447303	
		Nonafluoro-3,6-dioxaheptanoic acid (NFDHA)	8.0	U	ng/L	P447303	

Field ID: MW011

Matrix: W-GROUND

Sample ID	Ref. Method	Component	Result	Code	Units	Batch ID	QC Codes
2498449	DEP SOP: LC-001-3	2H,2H,3H,3H-perfluorooctanoic acid (5:3 FTCA)	8.0	U	ng/L	P447303	
		2H,2H,3H,3H-perfluorodecanoic acid (7:3 FTCA)	8.0	U	ng/L	P447303	
		2H,2H,3H,3H-perfluorohexanoic acid (3:3 FTCA)	8.0	U	ng/L	P447303	

Ref. Method and Comment:
DEP SOP: LC-001-3: MS accuracy for PFOS could not be assessed due to a high concentration of parameter in the spiked sample.

Sample Location: Hanner's Cleaners **Collection Date/Time: 06/25/2024 11:07**

Field ID: MW012 Matrix: W-GROUND

Sample ID	Ref. Method	Component	Result	Code	Units	Batch ID	QC Codes
2498450	DEP SOP: LC-001-3	Perfluorobutanesulfonic acid (PFBS)	2.1		ng/L	P447303	
		Perfluorobutanoic acid (PFBA)	11	I	ng/L	P447303	
		Perfluorodecanoic acid (PFDA)	3.8	U	ng/L	P447303	
		Perfluorododecanoic acid (PFDoA)	1.9	U	ng/L	P447303	
		Perfluoroheptanoic acid (PFHpA)	1.9	U	ng/L	P447303	
		Perfluorohexanesulfonic acid (PFHxS)	6.2		ng/L	P447303	
		Perfluorohexanoic acid (PFHxA)	1.9	U	ng/L	P447303	
		Perfluorononanoic acid (PFNA)	1.9	U	ng/L	P447303	
		Perfluorooctanoic acid (PFOA)	4.4	I	ng/L	P447303	
		Perfluorooctanesulfonic acid (PFOS)	27		ng/L	P447303	
		Perfluoropentanoic acid (PFPeA)	3.5	I	ng/L	P447303	
		Perfluorotetradecanoic acid (PFTeA)	1.9	U	ng/L	P447303	
		Perfluorotridecanoic acid (PFTriA)	1.9	U	ng/L	P447303	
		Perfluoroundecanoic acid (PFUnA)	1.9	U	ng/L	P447303	
		Perfluoropentanesulfonic acid (PFPeS)	0.38	U	ng/L	P447303	
		Perfluoroheptanesulfonic acid (PFHpS)	0.75	U	ng/L	P447303	
		Perfluorononanesulfonic acid (PFNS)	0.38	U	ng/L	P447303	
		Perfluorodecanesulfonic acid (PFDS)	0.38	U	ng/L	P447303	
		4,8-Dioxa-3H-perfluorononanoic acid (ADONA)	0.38	U	ng/L	P447303	
		Perfluoro-1-butane sulfonamide (FBSA)	0.75	U	ng/L	P447303	
		Perfluoro-1-hexane sulfonamide (FHxSA)	0.75	U	ng/L	P447303	
		Perfluoro-1-octane sulfonamide (FOSA)	0.38	U	ng/L	P447303	
		11-Chloroeicosafluoro-3-oxaundecane-1-sulfonic acid (11Cl-PF3OUdS)	1.9	U	ng/L	P447303	
		9-Chlorohexadecafluoro-3-oxanonane-1-sulfonic acid (9Cl-PF3ONS)	1.9	U	ng/L	P447303	
		1H,1H,2H,2H-Perfluorohexane sulfonic acid (4:2FTS)	1.9	U	ng/L	P447303	
		1H,1H,2H,2H-Perfluorooctane sulfonic acid (6:2FTS)	15	U	ng/L	P447303	
		1H,1H,2H,2H-Perfluorodecane sulfonic acid (8:2FTS)	1.9	U	ng/L	P447303	
		N-ethyl perfluorooctanesulfonamidoacetic acid (NEtFOSAA)	0.75	U	ng/L	P447303	
		N-methyl perfluorooctanesulfonamidoacetic acid (NMeFOSAA)	0.75	U	ng/L	P447303	
		Hexafluoropropylene oxide dimer acid (HFPO-DA)	3.8	U	ng/L	P447303	
		Perfluoro(2-ethoxyethane)sulfonic acid (PFEESA)	0.75	U	ng/L	P447303	
		Perfluoro-4-methoxybutanoic acid (PFMBA)	0.75	U	ng/L	P447303	
		Perfluoro-3-methoxypropanoic acid (PFMPA)	0.75	U	ng/L	P447303	
		Perfluoro-4-ethylcyclohexanesulfonic acid (PFECHS)	0.75	U	ng/L	P447303	
		Perfluoropropanesulfonic acid (PFPrS)	3.8	U	ng/L	P447303	
		Nonafluoro-3,6-dioxaheptanoic acid (NFDHA)	7.5	U	ng/L	P447303	

Field ID: MW012 Matrix: W-GROUND

Sample ID	Ref. Method	Component	Result	Code	Units	Batch ID	QC Codes
2498450	DEP SOP: LC-001-3	2H,2H,3H,3H-perfluorooctanoic acid (5:3 FTCA)	7.5	U	ng/L	P447303	
		2H,2H,3H,3H-perfluorodecanoic acid (7:3 FTCA)	7.5	U	ng/L	P447303	
		2H,2H,3H,3H-perfluorohexanoic acid (3:3 FTCA)	7.5	U	ng/L	P447303	

Ref. Method and Comment:
DEP SOP: LC-001-3: MS accuracy for PFOS could not be assessed due to a high concentration of parameter in the spiked sample.

Sample Location: Hanner's Cleaners **Collection Date/Time: 06/26/2024 09:46**

Field ID: MW028 Matrix: W-GROUND

Sample ID	Ref. Method	Component	Result	Code	Units	Batch ID	QC Codes
2498451	DEP SOP: LC-001-3	Perfluorobutanesulfonic acid (PFBS)	4.9		ng/L	P447303	
		Perfluorobutanoic acid (PFBA)	9.3	I	ng/L	P447303	
		Perfluorodecanoic acid (PFDA)	3.8	U	ng/L	P447303	
		Perfluorododecanoic acid (PFDoA)	1.9	U	ng/L	P447303	
		Perfluoroheptanoic acid (PFHpA)	17		ng/L	P447303	
		Perfluorohexanesulfonic acid (PFHxS)	8.9		ng/L	P447303	
		Perfluorohexanoic acid (PFHxA)	16		ng/L	P447303	
		Perfluorononanoic acid (PFNA)	1.9	U	ng/L	P447303	
		Perfluorooctanoic acid (PFOA)	45		ng/L	P447303	
		Perfluorooctanesulfonic acid (PFOS)	180		ng/L	P447303	
		Perfluoropentanoic acid (PFPeA)	17		ng/L	P447303	
		Perfluorotetradecanoic acid (PFTeA)	1.9	U	ng/L	P447303	
		Perfluorotridecanoic acid (PFTriA)	1.9	U	ng/L	P447303	
		Perfluoroundecanoic acid (PFUnA)	1.9	U	ng/L	P447303	
		Perfluoropentanesulfonic acid (PFPeS)	2.0		ng/L	P447303	
		Perfluoroheptanesulfonic acid (PFHpS)	2.1	I	ng/L	P447303	
		Perfluorononanesulfonic acid (PFNS)	0.38	U	ng/L	P447303	
		Perfluorodecanesulfonic acid (PFDS)	0.38	U	ng/L	P447303	
		4,8-Dioxa-3H-perfluorononanoic acid (ADONA)	0.38	U	ng/L	P447303	
		Perfluoro-1-butane sulfonamide (FBSA)	0.75	U	ng/L	P447303	
		Perfluoro-1-hexane sulfonamide (FHxSA)	0.75	U	ng/L	P447303	
		Perfluoro-1-octane sulfonamide (FOSA)	0.38	U	ng/L	P447303	
		11-Chloroeicosafluoro-3-oxaundecane-1-sulfonic acid (11Cl-PF3OUdS)	1.9	U	ng/L	P447303	
		9-Chlorohexadecafluoro-3-oxanonane-1-sulfonic acid (9Cl-PF3ONS)	1.9	U	ng/L	P447303	
		1H,1H,2H,2H-Perfluorohexane sulfonic acid (4:2FTS)	1.9	U	ng/L	P447303	
		1H,1H,2H,2H-Perfluorooctane sulfonic acid (6:2FTS)	15	U	ng/L	P447303	
		1H,1H,2H,2H-Perfluorodecane sulfonic acid (8:2FTS)	1.9	U	ng/L	P447303	
		N-ethyl perfluorooctanesulfonamidoacetic acid (NEtFOSAA)	0.75	U	ng/L	P447303	
		N-methyl perfluorooctanesulfonamidoacetic acid (NMeFOSAA)	0.75	U	ng/L	P447303	
		Hexafluoropropylene oxide dimer acid (HFPO-DA)	3.8	U	ng/L	P447303	
		Perfluoro(2-ethoxyethane)sulfonic acid (PFEESA)	0.75	U	ng/L	P447303	
		Perfluoro-4-methoxybutanoic acid (PFMBA)	0.75	U	ng/L	P447303	
		Perfluoro-3-methoxypropanoic acid (PFMPA)	0.75	U	ng/L	P447303	
		Perfluoro-4-ethylcyclohexanesulfonic acid (PFECHS)	0.75	U	ng/L	P447303	
		Perfluoropropanesulfonic acid (PFPrS)	3.8	U	ng/L	P447303	
		Nonafluoro-3,6-dioxaheptanoic acid (NFDHA)	7.5	U	ng/L	P447303	

Field ID: MW028 Matrix: W-GROUND

Sample ID	Ref. Method	Component	Result	Code	Units	Batch ID	QC Codes
2498451	DEP SOP: LC-001-3	2H,2H,3H,3H-perfluorooctanoic acid (5:3 FTCA)	7.5	U	ng/L	P447303	
		2H,2H,3H,3H-perfluorodecanoic acid (7:3 FTCA)	7.5	U	ng/L	P447303	
		2H,2H,3H,3H-perfluorohexanoic acid (3:3 FTCA)	7.5	U	ng/L	P447303	

Ref. Method and Comment:
DEP SOP: LC-001-3: MS accuracy for PFOS could not be assessed due to a high concentration of parameter in the spiked sample.

Sample Location: Hanner's Cleaners **Collection Date/Time: 06/25/2024 15:40**

Field ID: EQB-1 Matrix: W-EQPMT-BK

Sample ID	Ref. Method	Component	Result	Code	Units	Batch ID	QC Codes
2498455	DEP SOP: LC-001-3	Perfluorobutanesulfonic acid (PFBS)	0.39	U	ng/L	P447303	
		Perfluorobutanoic acid (PFBA)	3.9	U	ng/L	P447303	
		Perfluorodecanoic acid (PFDA)	3.9	U	ng/L	P447303	
		Perfluorododecanoic acid (PFDoA)	1.9	U	ng/L	P447303	
		Perfluoroheptanoic acid (PFHpA)	1.9	U	ng/L	P447303	
		Perfluorohexanesulfonic acid (PFHxS)	0.78	U	ng/L	P447303	
		Perfluorohexanoic acid (PFHxA)	1.9	U	ng/L	P447303	
		Perfluorononanoic acid (PFNA)	1.9	U	ng/L	P447303	
		Perfluorooctanoic acid (PFOA)	1.9	U	ng/L	P447303	
		Perfluorooctanesulfonic acid (PFOS)	1.9	U	ng/L	P447303	
		Perfluoropentanoic acid (PFPeA)	1.9	U	ng/L	P447303	
		Perfluorotetradecanoic acid (PFTeA)	1.9	U	ng/L	P447303	
		Perfluorotridecanoic acid (PFTriA)	1.9	U	ng/L	P447303	
		Perfluoroundecanoic acid (PFUnA)	1.9	U	ng/L	P447303	
		Perfluoropentanesulfonic acid (PFPeS)	0.39	U	ng/L	P447303	
		Perfluoroheptanesulfonic acid (PFHpS)	0.78	U	ng/L	P447303	
		Perfluorononanesulfonic acid (PFNS)	0.39	U	ng/L	P447303	
		Perfluorodecanesulfonic acid (PFDS)	0.39	U	ng/L	P447303	
		4,8-Dioxa-3H-perfluorononanoic acid (ADONA)	0.39	U	ng/L	P447303	
		Perfluoro-1-butane sulfonamide (FBSA)	0.78	U	ng/L	P447303	
		Perfluoro-1-hexane sulfonamide (FHxSA)	0.78	U	ng/L	P447303	
		Perfluoro-1-octane sulfonamide (FOSA)	0.39	U	ng/L	P447303	
		11-Chloroeicosafluoro-3-oxaundecane-1-sulfonic acid (11Cl-PF3OUdS)	1.9	U	ng/L	P447303	
		9-Chlorohexadecafluoro-3-oxanonane-1-sulfonic acid (9Cl-PF3ONS)	1.9	U	ng/L	P447303	
		1H,1H,2H,2H-Perfluorohexane sulfonic acid (4:2FTS)	1.9	U	ng/L	P447303	
		1H,1H,2H,2H-Perfluorooctane sulfonic acid (6:2FTS)	16	U	ng/L	P447303	
		1H,1H,2H,2H-Perfluorodecane sulfonic acid (8:2FTS)	1.9	U	ng/L	P447303	
		N-ethyl perfluorooctanesulfonamidoacetic acid (NEtFOSAA)	0.78	U	ng/L	P447303	
		N-methyl perfluorooctanesulfonamidoacetic acid (NMeFOSAA)	0.78	U	ng/L	P447303	
		Hexafluoropropylene oxide dimer acid (HFPO-DA)	3.9	U	ng/L	P447303	
		Perfluoro(2-ethoxyethane)sulfonic acid (PFEESA)	0.78	U	ng/L	P447303	
		Perfluoro-4-methoxybutanoic acid (PFMBA)	0.78	U	ng/L	P447303	
		Perfluoro-3-methoxypropanoic acid (PFMPA)	0.78	U	ng/L	P447303	
		Perfluoro-4-ethylcyclohexanesulfonic acid (PFECHS)	0.78	U	ng/L	P447303	
		Perfluoropropanesulfonic acid (PFPrS)	3.9	U	ng/L	P447303	
		Nonafluoro-3,6-dioxaheptanoic acid (NFDHA)	7.8	U	ng/L	P447303	

Field ID: EQB-1 Matrix: W-EQPMT-BK

Sample ID	Ref. Method	Component	Result	Code	Units	Batch ID	QC Codes
2498455	DEP SOP: LC-001-3	2H,2H,3H,3H-perfluorooctanoic acid (5:3 FTCA)	7.8	U	ng/L	P447303	
		2H,2H,3H,3H-perfluorodecanoic acid (7:3 FTCA)	7.8	U	ng/L	P447303	
		2H,2H,3H,3H-perfluorohexanoic acid (3:3 FTCA)	7.8	U	ng/L	P447303	

Ref. Method and Comment:
DEP SOP: LC-001-3: MS accuracy for PFOS could not be assessed due to a high concentration of parameter in the spiked sample.

Sample Location: Hanner's Cleaners **Collection Date/Time: 06/26/2024 14:05**

Field ID: EQB-2 Matrix: W-EQPMT-BK

Sample ID	Ref. Method	Component	Result	Code	Units	Batch ID	QC Codes
2498456	DEP SOP: LC-001-3	Perfluorobutanesulfonic acid (PFBS)	0.38	U	ng/L	P447303	
		Perfluorobutanoic acid (PFBA)	3.8	U	ng/L	P447303	
		Perfluorodecanoic acid (PFDA)	3.8	U	ng/L	P447303	
		Perfluorododecanoic acid (PFDoA)	1.9	U	ng/L	P447303	
		Perfluoroheptanoic acid (PFHpA)	1.9	U	ng/L	P447303	
		Perfluorohexanesulfonic acid (PFHxS)	0.75	U	ng/L	P447303	
		Perfluorohexanoic acid (PFHxA)	1.9	U	ng/L	P447303	
		Perfluorononanoic acid (PFNA)	1.9	U	ng/L	P447303	
		Perfluorooctanoic acid (PFOA)	1.9	U	ng/L	P447303	
		Perfluorooctanesulfonic acid (PFOS)	1.9	U	ng/L	P447303	
		Perfluoropentanoic acid (PFPeA)	1.9	U	ng/L	P447303	
		Perfluorotetradecanoic acid (PFTeA)	1.9	U	ng/L	P447303	
		Perfluorotridecanoic acid (PFTriA)	1.9	U	ng/L	P447303	
		Perfluoroundecanoic acid (PFUnA)	1.9	U	ng/L	P447303	
		Perfluoropentanesulfonic acid (PFPeS)	0.38	U	ng/L	P447303	
		Perfluoroheptanesulfonic acid (PFHpS)	0.75	U	ng/L	P447303	
		Perfluorononanesulfonic acid (PFNS)	0.38	U	ng/L	P447303	
		Perfluorodecanesulfonic acid (PFDS)	0.38	U	ng/L	P447303	
		4,8-Dioxa-3H-perfluorononanoic acid (ADONA)	0.38	U	ng/L	P447303	
		Perfluoro-1-butane sulfonamide (FBSA)	0.75	U	ng/L	P447303	
		Perfluoro-1-hexane sulfonamide (FHxSA)	0.75	U	ng/L	P447303	
		Perfluoro-1-octane sulfonamide (FOSA)	0.38	U	ng/L	P447303	
		11-Chloroeicosafluoro-3-oxaundecane-1-sulfonic acid (11Cl-PF3OUdS)	1.9	U	ng/L	P447303	
		9-Chlorohexadecafluoro-3-oxanonane-1-sulfonic acid (9Cl-PF3ONS)	1.9	U	ng/L	P447303	
		1H,1H,2H,2H-Perfluorohexane sulfonic acid (4:2FTS)	1.9	U	ng/L	P447303	
		1H,1H,2H,2H-Perfluorooctane sulfonic acid (6:2FTS)	15	U	ng/L	P447303	
		1H,1H,2H,2H-Perfluorodecane sulfonic acid (8:2FTS)	1.9	U	ng/L	P447303	
		N-ethyl perfluorooctanesulfonamidoacetic acid (NEtFOSAA)	0.75	U	ng/L	P447303	
		N-methyl perfluorooctanesulfonamidoacetic acid (NMeFOSAA)	0.75	U	ng/L	P447303	
		Hexafluoropropylene oxide dimer acid (HFPO-DA)	3.8	U	ng/L	P447303	
		Perfluoro(2-ethoxyethane)sulfonic acid (PFEESA)	0.75	U	ng/L	P447303	
		Perfluoro-4-methoxybutanoic acid (PFMBA)	0.75	U	ng/L	P447303	
		Perfluoro-3-methoxypropanoic acid (PFMPA)	0.75	U	ng/L	P447303	
		Perfluoro-4-ethylcyclohexanesulfonic acid (PFECHS)	0.75	U	ng/L	P447303	
		Perfluoropropanesulfonic acid (PFPrS)	3.8	U	ng/L	P447303	
		Nonafluoro-3,6-dioxaheptanoic acid (NFDHA)	7.5	U	ng/L	P447303	

Field ID: EQB-2 Matrix: W-EQPMT-BK

Sample ID	Ref. Method	Component	Result	Code	Units	Batch ID	QC Codes
2498456	DEP SOP: LC-001-3	2H,2H,3H,3H-perfluorooctanoic acid (5:3 FTCA)	7.5	U	ng/L	P447303	
		2H,2H,3H,3H-perfluorodecanoic acid (7:3 FTCA)	7.5	U	ng/L	P447303	
		2H,2H,3H,3H-perfluorohexanoic acid (3:3 FTCA)	7.5	U	ng/L	P447303	

Ref. Method and Comment:
DEP SOP: LC-001-3: MS accuracy for PFOS could not be assessed due to a high concentration of parameter in the spiked sample.

Sample Location: Hanner's Cleaners **Collection Date/Time: 06/26/2024 14:10**

Field ID: IDW Matrix: W-GROUND

Sample ID	Ref. Method	Component	Result	Code	Units	Batch ID	QC Codes
2498452	DEP SOP: LC-001-3	Perfluorobutanesulfonic acid (PFBS)	3.4		ng/L	P447303	
		Perfluorobutanoic acid (PFBA)	8.6	I	ng/L	P447303	
		Perfluorodecanoic acid (PFDA)	4.1	U	ng/L	P447303	
		Perfluorododecanoic acid (PFDoA)	2.0	U	ng/L	P447303	
		Perfluoroheptanoic acid (PFHpA)	6.5	I	ng/L	P447303	
		Perfluorohexanesulfonic acid (PFHxS)	14		ng/L	P447303	
		Perfluorohexanoic acid (PFHxA)	9.6		ng/L	P447303	
		Perfluorononanoic acid (PFNA)	2.0	U	ng/L	P447303	
		Perfluorooctanoic acid (PFOA)	15		ng/L	P447303	
		Perfluorooctanesulfonic acid (PFOS)	130		ng/L	P447303	
		Perfluoropentanoic acid (PFPeA)	7.9	I	ng/L	P447303	
		Perfluorotetradecanoic acid (PFTeA)	2.0	U	ng/L	P447303	
		Perfluorotridecanoic acid (PFTriA)	2.0	U	ng/L	P447303	
		Perfluoroundecanoic acid (PFUnA)	2.0	U	ng/L	P447303	
		Perfluoropentanesulfonic acid (PFPeS)	0.97	I	ng/L	P447303	
		Perfluoroheptanesulfonic acid (PFHpS)	0.81	U	ng/L	P447303	
		Perfluorononanesulfonic acid (PFNS)	0.41	U	ng/L	P447303	
		Perfluorodecanesulfonic acid (PFDS)	0.41	U	ng/L	P447303	
		4,8-Dioxa-3H-perfluorononanoic acid (ADONA)	0.41	U	ng/L	P447303	
		Perfluoro-1-butane sulfonamide (FBSA)	0.81	U	ng/L	P447303	
		Perfluoro-1-hexane sulfonamide (FHxSA)	0.81	U	ng/L	P447303	
		Perfluoro-1-octane sulfonamide (FOSA)	1.2	I	ng/L	P447303	
		11-Chloroeicosafluoro-3-oxaundecane-1-sulfonic acid (11Cl-PF3OUdS)	2.0	U	ng/L	P447303	
		9-Chlorohexadecafluoro-3-oxanonane-1-sulfonic acid (9Cl-PF3ONS)	2.0	U	ng/L	P447303	
		1H,1H,2H,2H-Perfluorohexane sulfonic acid (4:2FTS)	2.0	U	ng/L	P447303	
		1H,1H,2H,2H-Perfluorooctane sulfonic acid (6:2FTS)	16	U	ng/L	P447303	
		1H,1H,2H,2H-Perfluorodecane sulfonic acid (8:2FTS)	2.0	U	ng/L	P447303	
		N-ethyl perfluorooctanesulfonamidoacetic acid (NEtFOSAA)	0.81	U	ng/L	P447303	
		N-methyl perfluorooctanesulfonamidoacetic acid (NMeFOSAA)	0.81	U	ng/L	P447303	
		Hexafluoropropylene oxide dimer acid (HFPO-DA)	4.1	U	ng/L	P447303	
		Perfluoro(2-ethoxyethane)sulfonic acid (PFEESA)	0.81	U	ng/L	P447303	
		Perfluoro-4-methoxybutanoic acid (PFMBA)	0.81	U	ng/L	P447303	
		Perfluoro-3-methoxypropanoic acid (PFMPA)	0.81	U	ng/L	P447303	
		Perfluoro-4-ethylcyclohexanesulfonic acid (PFECHS)	0.81	U	ng/L	P447303	
		Perfluoropropanesulfonic acid (PFPrS)	4.1	U	ng/L	P447303	
		Nonafluoro-3,6-dioxaheptanoic acid (NFDHA)	8.1	U	ng/L	P447303	

Field ID: IDW Matrix: W-GROUND

Sample ID	Ref. Method	Component	Result	Code	Units	Batch ID	QC Codes
2498452	DEP SOP: LC-001-3	2H,2H,3H,3H-perfluorooctanoic acid (5:3 FTCA)	8.1	U	ng/L	P447303	
		2H,2H,3H,3H-perfluorodecanoic acid (7:3 FTCA)	8.1	U	ng/L	P447303	
		2H,2H,3H,3H-perfluorohexanoic acid (3:3 FTCA)	8.1	U	ng/L	P447303	

Ref. Method and Comment:
DEP SOP: LC-001-3: MS accuracy for PFOS could not be assessed due to a high concentration of parameter in the spiked sample.

Sample Location: Hanner's Cleaners **Collection Date/Time: 06/26/2024 13:50**

Field ID: MW025 Matrix: W-GROUND

Sample ID	Ref. Method	Component	Result	Code	Units	Batch ID	QC Codes
2498453	DEP SOP: LC-001-3	Perfluorobutanesulfonic acid (PFBS)	2.8		ng/L	P447303	
		Perfluorobutanoic acid (PFBA)	8.8	I	ng/L	P447303	
		Perfluorodecanoic acid (PFDA)	3.8	U	ng/L	P447303	
		Perfluorododecanoic acid (PFDoA)	1.9	U	ng/L	P447303	
		Perfluoroheptanoic acid (PFHpA)	4.6	I	ng/L	P447303	
		Perfluorohexanesulfonic acid (PFHxS)	13		ng/L	P447303	
		Perfluorohexanoic acid (PFHxA)	14		ng/L	P447303	
		Perfluorononanoic acid (PFNA)	1.9	U	ng/L	P447303	
		Perfluorooctanoic acid (PFOA)	4.7	I	ng/L	P447303	
		Perfluorooctanesulfonic acid (PFOS)	19		ng/L	P447303	
		Perfluoropentanoic acid (PFPeA)	19		ng/L	P447303	
		Perfluorotetradecanoic acid (PFTeA)	1.9	U	ng/L	P447303	
		Perfluorotridecanoic acid (PFTriA)	1.9	U	ng/L	P447303	
		Perfluoroundecanoic acid (PFUnA)	1.9	U	ng/L	P447303	
		Perfluoropentanesulfonic acid (PFPeS)	0.75	I	ng/L	P447303	
		Perfluoroheptanesulfonic acid (PFHpS)	0.76	U	ng/L	P447303	
		Perfluorononanesulfonic acid (PFNS)	0.38	U	ng/L	P447303	
		Perfluorodecanesulfonic acid (PFDS)	0.38	U	ng/L	P447303	
		4,8-Dioxa-3H-perfluorononanoic acid (ADONA)	0.38	U	ng/L	P447303	
		Perfluoro-1-butane sulfonamide (FBSA)	0.76	U	ng/L	P447303	
		Perfluoro-1-hexane sulfonamide (FHxSA)	0.76	U	ng/L	P447303	
		Perfluoro-1-octane sulfonamide (FOSA)	0.38	U	ng/L	P447303	
		11-Chloroeicosafluoro-3-oxaundecane-1-sulfonic acid (11Cl-PF3OUdS)	1.9	U	ng/L	P447303	
		9-Chlorohexadecafluoro-3-oxanonane-1-sulfonic acid (9Cl-PF3ONS)	1.9	U	ng/L	P447303	
		1H,1H,2H,2H-Perfluorohexane sulfonic acid (4:2FTS)	1.9	U	ng/L	P447303	
		1H,1H,2H,2H-Perfluorooctane sulfonic acid (6:2FTS)	15	U	ng/L	P447303	
		1H,1H,2H,2H-Perfluorodecane sulfonic acid (8:2FTS)	1.9	U	ng/L	P447303	
		N-ethyl perfluorooctanesulfonamidoacetic acid (NEtFOSAA)	0.76	U	ng/L	P447303	
		N-methyl perfluorooctanesulfonamidoacetic acid (NMeFOSAA)	0.76	U	ng/L	P447303	
		Hexafluoropropylene oxide dimer acid (HFPO-DA)	3.8	U	ng/L	P447303	
		Perfluoro(2-ethoxyethane)sulfonic acid (PFEESA)	0.76	U	ng/L	P447303	
		Perfluoro-4-methoxybutanoic acid (PFMBA)	0.76	U	ng/L	P447303	
		Perfluoro-3-methoxypropanoic acid (PFMPA)	0.76	U	ng/L	P447303	
		Perfluoro-4-ethylcyclohexanesulfonic acid (PFECHS)	0.76	U	ng/L	P447303	
		Perfluoropropanesulfonic acid (PFPrS)	3.8	U	ng/L	P447303	
		Nonafluoro-3,6-dioxaheptanoic acid (NFDHA)	7.6	U	ng/L	P447303	

Field ID: MW025

Matrix: W-GROUND

Sample ID	Ref. Method	Component	Result	Code	Units	Batch ID	QC Codes
2498453	DEP SOP: LC-001-3	2H,2H,3H,3H-perfluorooctanoic acid (5:3 FTCA)	7.6	U	ng/L	P447303	
		2H,2H,3H,3H-perfluorodecanoic acid (7:3 FTCA)	7.6	U	ng/L	P447303	
		2H,2H,3H,3H-perfluorohexanoic acid (3:3 FTCA)	7.6	U	ng/L	P447303	

Ref. Method and Comment:
DEP SOP: LC-001-3: MS accuracy for PFOS could not be assessed due to a high concentration of parameter in the spiked sample.

Sample Location: Hanner's Cleaners **Collection Date/Time: 06/26/2024 13:21**

Field ID: UNKMW001 Matrix: W-GROUND

Sample ID	Ref. Method	Component	Result	Code	Units	Batch ID	QC Codes
2498454	DEP SOP: LC-001-3	Perfluorobutanesulfonic acid (PFBS)	3.2		ng/L	P447303	
		Perfluorobutanoic acid (PFBA)	10	I	ng/L	P447303	
		Perfluorodecanoic acid (PFDA)	4.0	U	ng/L	P447303	
		Perfluorododecanoic acid (PFDoA)	2.0	U	ng/L	P447303	
		Perfluoroheptanoic acid (PFHpA)	2.0	U	ng/L	P447303	
		Perfluorohexanesulfonic acid (PFHxS)	6.3		ng/L	P447303	
		Perfluorohexanoic acid (PFHxA)	4.0	I	ng/L	P447303	
		Perfluorononanoic acid (PFNA)	2.0	U	ng/L	P447303	
		Perfluorooctanoic acid (PFOA)	3.6	I	ng/L	P447303	
		Perfluorooctanesulfonic acid (PFOS)	24		ng/L	P447303	
		Perfluoropentanoic acid (PFPeA)	6.1	I	ng/L	P447303	
		Perfluorotetradecanoic acid (PFTeA)	2.0	U	ng/L	P447303	
		Perfluorotridecanoic acid (PFTriA)	2.0	U	ng/L	P447303	
		Perfluoroundecanoic acid (PFUnA)	2.0	U	ng/L	P447303	
		Perfluoropentanesulfonic acid (PFPeS)	0.40	U	ng/L	P447303	
		Perfluoroheptanesulfonic acid (PFHpS)	0.80	U	ng/L	P447303	
		Perfluorononanesulfonic acid (PFNS)	0.40	U	ng/L	P447303	
		Perfluorodecanesulfonic acid (PFDS)	0.40	U	ng/L	P447303	
		4,8-Dioxa-3H-perfluorononanoic acid (ADONA)	0.40	U	ng/L	P447303	
		Perfluoro-1-butane sulfonamide (FBSA)	0.80	U	ng/L	P447303	
		Perfluoro-1-hexane sulfonamide (FHxSA)	0.80	U	ng/L	P447303	
		Perfluoro-1-octane sulfonamide (FOSA)	0.40	U	ng/L	P447303	
		11-Chloroeicosafluoro-3-oxaundecane-1-sulfonic acid (11Cl-PF3OUdS)	2.0	U	ng/L	P447303	
		9-Chlorohexadecafluoro-3-oxanonane-1-sulfonic acid (9Cl-PF3ONS)	2.0	U	ng/L	P447303	
		1H,1H,2H,2H-Perfluorohexane sulfonic acid (4:2FTS)	2.0	U	ng/L	P447303	
		1H,1H,2H,2H-Perfluorooctane sulfonic acid (6:2FTS)	16	U	ng/L	P447303	
		1H,1H,2H,2H-Perfluorodecane sulfonic acid (8:2FTS)	2.0	U	ng/L	P447303	
		N-ethyl perfluorooctanesulfonamidoacetic acid (NEtFOSAA)	0.80	U	ng/L	P447303	
		N-methyl perfluorooctanesulfonamidoacetic acid (NMeFOSAA)	0.80	U	ng/L	P447303	
		Hexafluoropropylene oxide dimer acid (HFPO-DA)	4.0	U	ng/L	P447303	
		Perfluoro(2-ethoxyethane)sulfonic acid (PFEESA)	0.80	U	ng/L	P447303	
		Perfluoro-4-methoxybutanoic acid (PFMBA)	0.80	U	ng/L	P447303	
		Perfluoro-3-methoxypropanoic acid (PFMPA)	0.80	U	ng/L	P447303	
		Perfluoro-4-ethylcyclohexanesulfonic acid (PFECHS)	0.80	U	ng/L	P447303	
		Perfluoropropanesulfonic acid (PFPrS)	4.0	U	ng/L	P447303	
		Nonafluoro-3,6-dioxaheptanoic acid (NFDHA)	8.0	U	ng/L	P447303	

Field ID: UNKMW001 Matrix: W-GROUND

Sample ID	Ref. Method	Component	Result	Code	Units	Batch ID	QC Codes
2498454	DEP SOP: LC-001-3	2H,2H,3H,3H-perfluorooctanoic acid (5:3 FTCA)	8.0	U	ng/L	P447303	
		2H,2H,3H,3H-perfluorodecanoic acid (7:3 FTCA)	8.0	U	ng/L	P447303	
		2H,2H,3H,3H-perfluorohexanoic acid (3:3 FTCA)	8.0	U	ng/L	P447303	

Ref. Method and Comment:
DEP SOP: LC-001-3: MS accuracy for PFOS could not be assessed due to a high concentration of parameter in the spiked sample.

Quality Assurance Report
Method Blank Results

Reference Method: DEP SOP: LC-001-3
Batch ID: P447303

Component	Result	Code	Units
11-Chloroeicosafluoro-3-oxaundecane-1-sulfonic acid (11Cl-PF3OUdS)	2.0	U	ng/L
1H,1H,2H,2H-Perfluorodecane sulfonic acid (8:2FTS)	2.0	U	ng/L
1H,1H,2H,2H-Perfluorohexane sulfonic acid (4:2FTS)	2.0	U	ng/L
1H,1H,2H,2H-Perfluorooctane sulfonic acid (6:2FTS)	16	U	ng/L
2H,2H,3H,3H-perfluorodecanoic acid (7:3 FTCA)	8.0	U	ng/L
2H,2H,3H,3H-perfluorohexanoic acid (3:3 FTCA)	8.0	U	ng/L
2H,2H,3H,3H-perfluorooctanoic acid (5:3 FTCA)	8.0	U	ng/L
4,8-Dioxa-3H-perfluorononanoic acid (ADONA)	0.40	U	ng/L
9-Chlorohexadecafluoro-3-oxanonane-1-sulfonic acid (9Cl-PF3ONS)	2.0	U	ng/L
Hexafluoropropylene oxide dimer acid (HFPO-DA)	4.0	U	ng/L
N-ethyl perfluorooctanesulfonamidoacetic acid (NEtFOSAA)	0.80	U	ng/L
N-methyl perfluorooctanesulfonamidoacetic acid (NMeFOSAA)	0.80	U	ng/L
Nonafluoro-3,6-dioxaheptanoic acid (NFDHA)	8.0	U	ng/L
Perfluoro-1-butane sulfonamide (FBSA)	0.80	U	ng/L
Perfluoro-1-hexane sulfonamide (FHxSA)	0.80	U	ng/L
Perfluoro-1-octane sulfonamide (FOSA)	0.40	U	ng/L
Perfluoro-3-methoxypropanoic acid (PFMPA)	0.80	U	ng/L
Perfluoro-4-ethylcyclohexanesulfonic acid (PFECHS)	0.80	U	ng/L
Perfluoro-4-methoxybutanoic acid (PFMBA)	0.80	U	ng/L
Perfluoro(2-ethoxyethane)sulfonic acid (PFEESA)	0.80	U	ng/L
Perfluorobutanesulfonic acid (PFBS)	0.40	U	ng/L
Perfluorobutanoic acid (PFBA)	4.0	U	ng/L
Perfluorodecanesulfonic acid (PFDS)	0.40	U	ng/L
Perfluorodecanoic acid (PFDA)	4.0	U	ng/L
Perfluorododecanoic acid (PFDoA)	2.0	U	ng/L
Perfluoroheptanesulfonic acid (PFHpS)	0.80	U	ng/L
Perfluoroheptanoic acid (PFHpA)	2.0	U	ng/L
Perfluorohexanesulfonic acid (PFHxS)	0.80	U	ng/L
Perfluorohexanoic acid (PFHxA)	2.0	U	ng/L
Perfluorononanesulfonic acid (PFNS)	0.40	U	ng/L
Perfluorononanoic acid (PFNA)	2.0	U	ng/L
Perfluorooctanesulfonic acid (PFOS)	2.0	U	ng/L
Perfluorooctanoic acid (PFOA)	2.0	U	ng/L
Perfluoropentanesulfonic acid (PFPeS)	0.40	U	ng/L
Perfluoropentanoic acid (PFPeA)	2.0	U	ng/L
Perfluoropropanesulfonic acid (PFPrS)	4.0	U	ng/L
Perfluorotetradecanoic acid (PFTeA)	2.0	U	ng/L
Perfluorotridecanoic acid (PFTriA)	2.0	U	ng/L
Perfluoroundecanoic acid (PFUnA)	2.0	U	ng/L

Quality Assurance Report
Laboratory Control Sample Accuracy

Reference Method: DEP SOP: LC-001-3
Batch ID: P447303

Component	% Rec.1	% Rec.2	Pass/Fail	Control Limits
11-Chloroeicosafluoro-3-oxaundecane-1-sulfonic acid (11Cl-PF3OUdS)	97.6		P	30 - 160
1H,1H,2H,2H-Perfluorodecane sulfonic acid (8:2FTS)	92.4		P	30 - 160
1H,1H,2H,2H-Perfluorohexane sulfonic acid (4:2FTS)	98.3		P	30 - 160
1H,1H,2H,2H-Perfluorooctane sulfonic acid (6:2FTS)	99.7		P	30 - 160
2H,2H,3H,3H-perfluorodecanoic acid (7:3 FTCA)	93.7		P	30 - 160
2H,2H,3H,3H-perfluorohexanoic acid (3:3 FTCA)	120		P	30 - 160
2H,2H,3H,3H-perfluorooctanoic acid (5:3 FTCA)	106		P	30 - 160
4,8-Dioxa-3H-perfluorononanoic acid (ADONA)	139		P	30 - 160
9-Chlorohexadecafluoro-3-oxanonane-1-sulfonic acid (9Cl-PF3ONS)	131		P	30 - 160
Hexafluoropropylene oxide dimer acid (HFPO-DA)	99.1		P	30 - 160
N-ethyl perfluorooctanesulfonamidoacetic acid (NEtFOSAA)	97.9		P	30 - 160
N-methyl perfluorooctanesulfonamidoacetic acid (NMeFOSAA)	98.6		P	30 - 160
Nonafluoro-3,6-dioxaheptanoic acid (NFDHA)	131		P	30 - 160
Perfluoro-1-butane sulfonamide (FBSA)	155		P	30 - 160
Perfluoro-1-hexane sulfonamide (FHxSA)	158		P	30 - 160
Perfluoro-1-octane sulfonamide (FOSA)	108		P	30 - 160
Perfluoro-3-methoxypropanoic acid (PFMPA)	118		P	30 - 160
Perfluoro-4-ethylcyclohexanesulfonic acid (PFECHS)	113		P	30 - 160
Perfluoro-4-methoxybutanoic acid (PFMBA)	121		P	30 - 160
Perfluoro(2-ethoxyethane)sulfonic acid (PFEESA)	114		P	30 - 160
Perfluorobutanesulfonic acid (PFBS)	104		P	30 - 160
Perfluorobutanoic acid (PFBA)	107		P	30 - 160
Perfluorodecanesulfonic acid (PFDS)	118		P	30 - 160
Perfluorodecanoic acid (PFDA)	108		P	30 - 160
Perfluorododecanoic acid (PFDoA)	104		P	30 - 160
Perfluoroheptanesulfonic acid (PFHpS)	113		P	30 - 160
Perfluoroheptanoic acid (PFHpA)	113		P	30 - 160
Perfluorohexanesulfonic acid (PFHxS)	105		P	30 - 160
Perfluorohexanoic acid (PFHxA)	100		P	30 - 160
Perfluorononanesulfonic acid (PFNS)	118		P	30 - 160
Perfluorononanoic acid (PFNA)	110		P	30 - 160
Perfluorooctanesulfonic acid (PFOS)	103		P	30 - 160
Perfluorooctanoic acid (PFOA)	101		P	30 - 160
Perfluoropentanesulfonic acid (PFPeS)	113		P	30 - 160
Perfluoropentanoic acid (PFPeA)	114		P	30 - 160
Perfluoropropanesulfonic acid (PFPrS)	104		P	30 - 160
Perfluorotetradecanoic acid (PFTeA)	118		P	30 - 160
Perfluorotridecanoic acid (PFTriA)	124		P	30 - 160
Perfluoroundecanoic acid (PFUnA)	91.5		P	30 - 160

Quality Assurance Report
Matrix Spike Accuracy

Reference Method: DEP SOP: LC-001-3
Batch ID: P447303

Spiked Sample	Component	% Rec.1	% Rec.2	Pass/Fail	Control Limits
2498444	11-Chloroeicosafluoro-3-oxaundecane-1-sulfonic acid (11Cl-PF3OUdS)	85.5	107	P/P	30 - 160
2498444	1H,1H,2H,2H-Perfluorodecane sulfonic acid (8:2FTS)	120	121	P/P	30 - 160
2498444	1H,1H,2H,2H-Perfluorohexane sulfonic acid (4:2FTS)	103	119	P/P	30 - 160
2498444	1H,1H,2H,2H-Perfluorooctane sulfonic acid (6:2FTS)	109	111	P/P	30 - 160
2498444	2H,2H,3H,3H-perfluorodecanoic acid (7:3 FTCA)	97.1	101	P/P	30 - 160
2498444	2H,2H,3H,3H-perfluorohexanoic acid (3:3 FTCA)	115	124	P/P	30 - 160
2498444	2H,2H,3H,3H-perfluorooctanoic acid (5:3 FTCA)	115	105	P/P	30 - 160
2498444	4,8-Dioxa-3H-perfluorononanoic acid (ADONA)	151	139	P/P	30 - 160
2498444	9-Chlorohexadecafluoro-3-oxanonane-1-sulfonic acid (9Cl-PF3ONS)	117	115	P/P	30 - 160
2498444	Hexafluoropropylene oxide dimer acid (HFPO-DA)	106	96.3	P/P	30 - 160
2498444	N-ethyl perfluorooctanesulfonamidoacetic acid (NEtFOSAA)	113	102	P/P	30 - 160
2498444	N-methyl perfluorooctanesulfonamidoacetic acid (NMeFOSAA)	80.5	96.0	P/P	30 - 160
2498444	Nonafluoro-3,6-dioxaheptanoic acid (NFDHA)	123	120	P/P	30 - 160
2498444	Perfluoro-1-butane sulfonamide (FBSA)	137	129	P/P	30 - 160
2498444	Perfluoro-1-hexane sulfonamide (FHxSA)	139	133	P/P	30 - 160
2498444	Perfluoro-1-octane sulfonamide (FOSA)	126	111	P/P	30 - 160
2498444	Perfluoro-3-methoxypropanoic acid (PFMPA)	120	116	P/P	30 - 160
2498444	Perfluoro-4-ethylcyclohexanesulfonic acid (PFECHS)	118	110	P/P	30 - 160
2498444	Perfluoro-4-methoxybutanoic acid (PFMBA)	127	121	P/P	30 - 160
2498444	Perfluoro(2-ethoxyethane)sulfonic acid (PFEESA)	118	114	P/P	30 - 160
2498444	Perfluorobutanesulfonic acid (PFBS)	109	102	P/P	30 - 160
2498444	Perfluorobutanoic acid (PFBA)	114	109	P/P	30 - 160
2498444	Perfluorodecanesulfonic acid (PFDS)	103	113	P/P	30 - 160
2498444	Perfluorodecanoic acid (PFDA)	128	104	P/P	30 - 160
2498444	Perfluorododecanoic acid (PFDoA)	90.7	88.3	P/P	30 - 160
2498444	Perfluoroheptanesulfonic acid (PFHpS)	131	123	P/P	30 - 160
2498444	Perfluoroheptanoic acid (PFHpA)	114	120	P/P	30 - 160
2498444	Perfluorohexanesulfonic acid (PFHxS)	120	101	P/P	30 - 160
2498444	Perfluorohexanoic acid (PFHxA)	110	108	P/P	30 - 160
2498444	Perfluorononanesulfonic acid (PFNS)	102	108	P/P	30 - 160
2498444	Perfluorononanoic acid (PFNA)	119	103	P/P	30 - 160
2498444	Perfluorooctanoic acid (PFOA)	113	102	P/P	30 - 160
2498444	Perfluoropentanesulfonic acid (PFPeS)	118	111	P/P	30 - 160
2498444	Perfluoropentanoic acid (PFPeA)	116	114	P/P	30 - 160
2498444	Perfluoropropanesulfonic acid (PFPrS)	113	105	P/P	30 - 160
2498444	Perfluorotetradecanoic acid (PFTeA)	110	102	P/P	30 - 160
2498444	Perfluorotridecanoic acid (PFTriA)	104	107	P/P	30 - 160
2498444	Perfluoroundecanoic acid (PFUnA)	109	124	P/P	30 - 160

Quality Assurance Report
Precision

Reference Method: DEP SOP: LC-001-3
Batch ID: P447303

Replicated Lab Sample	Component	% RSD/RPD	Sample/Spike/LCS*	Pass/Fail	Control Limits
2498444	11-Chloroeicosafluoro-3-oxaundecane-1-sulfonic acid (11Cl-PF3OUdS)	22.3	Spike	P	0 - 30
2498444	1H,1H,2H,2H-Perfluorodecane sulfonic acid (8:2FTS)	1.24	Spike	P	0 - 30
2498444	1H,1H,2H,2H-Perfluorohexane sulfonic acid (4:2FTS)	14.4	Spike	P	0 - 30
2498444	1H,1H,2H,2H-Perfluorooctane sulfonic acid (6:2FTS)	1.98	Spike	P	0 - 30
2498444	2H,2H,3H,3H-perfluorodecanoic acid (7:3 FTCA)	4.23	Spike	P	0 - 30
2498444	2H,2H,3H,3H-perfluorohexanoic acid (3:3 FTCA)	8.07	Spike	P	0 - 30
2498444	2H,2H,3H,3H-perfluorooctanoic acid (5:3 FTCA)	8.65	Spike	P	0 - 30
2498444	4,8-Dioxa-3H-perfluorononanoic acid (ADONA)	8.18	Spike	P	0 - 30
2498444	9-Chlorohexadecafluoro-3-oxanonane-1-sulfonic acid (9Cl-PF3ONS)	1.11	Spike	P	0 - 30
2498444	Hexafluoropropylene oxide dimer acid (HFPO-DA)	9.95	Spike	P	0 - 30
2498444	N-ethyl perfluorooctanesulfonamidoacetic acid (NEtFOSAA)	4.94	Spike	P	0 - 30
2498444	N-methyl perfluorooctanesulfonamidoacetic acid (NMeFOSAA)	11.1	Spike	P	0 - 30
2498444	Nonafluoro-3,6-dioxaheptanoic acid (NFDHA)	2.29	Spike	P	0 - 30
2498444	Perfluoro-1-butane sulfonamide (FBSA)	5.80	Spike	P	0 - 30
2498444	Perfluoro-1-hexane sulfonamide (FHxSA)	4.59	Spike	P	0 - 30
2498444	Perfluoro-1-octane sulfonamide (FOSA)	7.86	Spike	P	0 - 30
2498444	Perfluoro-3-methoxypropanoic acid (PFMPA)	2.80	Spike	P	0 - 30
2498444	Perfluoro-4-ethylcyclohexanesulfonic acid (PFECHS)	6.80	Spike	P	0 - 30
2498444	Perfluoro-4-methoxybutanoic acid (PFMBA)	4.92	Spike	P	0 - 30
2498444	Perfluoro(2-ethoxyethane)sulfonic acid (PFEESA)	3.76	Spike	P	0 - 30
2498444	Perfluorobutanesulfonic acid (PFBS)	6.12	Spike	P	0 - 30
2498444	Perfluorobutanoic acid (PFBA)	2.96	Spike	P	0 - 30
2498444	Perfluorodecanesulfonic acid (PFDS)	9.64	Spike	P	0 - 30
2498444	Perfluorodecanoic acid (PFDA)	20.5	Spike	P	0 - 30
2498444	Perfluorododecanoic acid (PFDoA)	2.69	Spike	P	0 - 30
2498444	Perfluoroheptanesulfonic acid (PFHpS)	5.56	Spike	P	0 - 30
2498444	Perfluoroheptanoic acid (PFHpA)	3.29	Spike	P	0 - 30
2498444	Perfluorohexanesulfonic acid (PFHxS)	10.9	Spike	P	0 - 30
2498444	Perfluorohexanoic acid (PFHxA)	1.29	Spike	P	0 - 30
2498444	Perfluorononanesulfonic acid (PFNS)	5.25	Spike	P	0 - 30
2498444	Perfluorononanoic acid (PFNA)	12.2	Spike	P	0 - 30
2498444	Perfluorooctanesulfonic acid (PFOS)	1.22	Spike	P	0 - 30
2498444	Perfluorooctanoic acid (PFOA)	3.99	Spike	P	0 - 30
2498444	Perfluoropentanesulfonic acid (PFPeS)	5.53	Spike	P	0 - 30
2498444	Perfluoropentanoic acid (PFPeA)	1.69	Spike	P	0 - 30
2498444	Perfluoropropanesulfonic acid (PFPrS)	7.23	Spike	P	0 - 30
2498444	Perfluorotetradecanoic acid (PFTeA)	7.59	Spike	P	0 - 30
2498444	Perfluorotridecanoic acid (PFTriA)	3.31	Spike	P	0 - 30
2498444	Perfluoroundecanoic acid (PFUnA)	13.2	Spike	P	0 - 30

* Sample, spike and/or laboratory control sample precision (LCS) is reported.

Quality Assurance Report
Surrogates

Lab Sample ID: 2498440
Field Sample ID: MW001R2

Reference Method	Surrogate	% Rec.	Pass/Fail	Control Limits
DEP SOP: LC-001-3	Hexafluoropropylene oxide dimer acid-13C	102	P	30 - 160
DEP SOP: LC-001-3	Perfluorobutanesulfonic acid-13C	109	P	30 - 160
DEP SOP: LC-001-3	Perfluorodecanoic acid-13C	111	P	30 - 160
DEP SOP: LC-001-3	Perfluorohexanesulfonic acid-13C	104	P	30 - 160
DEP SOP: LC-001-3	Perfluorohexanoic acid-13C	103	P	30 - 160

Lab Sample ID: 2498441
Field Sample ID: MW002

Reference Method	Surrogate	% Rec.	Pass/Fail	Control Limits
DEP SOP: LC-001-3	Hexafluoropropylene oxide dimer acid-13C	105	P	30 - 160
DEP SOP: LC-001-3	Perfluorobutanesulfonic acid-13C	108	P	30 - 160
DEP SOP: LC-001-3	Perfluorodecanoic acid-13C	105	P	30 - 160
DEP SOP: LC-001-3	Perfluorohexanesulfonic acid-13C	103	P	30 - 160
DEP SOP: LC-001-3	Perfluorohexanoic acid-13C	104	P	30 - 160

Lab Sample ID: 2498442
Field Sample ID: MW005

Reference Method	Surrogate	% Rec.	Pass/Fail	Control Limits
DEP SOP: LC-001-3	Hexafluoropropylene oxide dimer acid-13C	103	P	30 - 160
DEP SOP: LC-001-3	Perfluorobutanesulfonic acid-13C	112	P	30 - 160
DEP SOP: LC-001-3	Perfluorodecanoic acid-13C	93.2	P	30 - 160
DEP SOP: LC-001-3	Perfluorohexanesulfonic acid-13C	104	P	30 - 160
DEP SOP: LC-001-3	Perfluorohexanoic acid-13C	102	P	30 - 160

Lab Sample ID: 2498443
Field Sample ID: MW006

Reference Method	Surrogate	% Rec.	Pass/Fail	Control Limits
DEP SOP: LC-001-3	Hexafluoropropylene oxide dimer acid-13C	106	P	30 - 160
DEP SOP: LC-001-3	Perfluorobutanesulfonic acid-13C	109	P	30 - 160
DEP SOP: LC-001-3	Perfluorodecanoic acid-13C	119	P	30 - 160
DEP SOP: LC-001-3	Perfluorohexanesulfonic acid-13C	102	P	30 - 160
DEP SOP: LC-001-3	Perfluorohexanoic acid-13C	99.1	P	30 - 160

Lab Sample ID: 2498444
Field Sample ID: MW007

Reference Method	Surrogate	% Rec.	Pass/Fail	Control Limits
DEP SOP: LC-001-3	Hexafluoropropylene oxide dimer acid-13C	108	P	30 - 160
DEP SOP: LC-001-3	Perfluorobutanesulfonic acid-13C	117	P	30 - 160
DEP SOP: LC-001-3	Perfluorodecanoic acid-13C	108	P	30 - 160
DEP SOP: LC-001-3	Perfluorohexanesulfonic acid-13C	113	P	30 - 160
DEP SOP: LC-001-3	Perfluorohexanoic acid-13C	106	P	30 - 160

Lab Sample ID: 2498445
Field Sample ID: MW008

Reference Method	Surrogate	% Rec.	Pass/Fail	Control Limits
DEP SOP: LC-001-3	Hexafluoropropylene oxide dimer acid-13C	107	P	30 - 160
DEP SOP: LC-001-3	Perfluorobutanesulfonic acid-13C	122	P	30 - 160

Quality Assurance Report
Surrogates

Lab Sample ID: 2498445
Field Sample ID: MW008

Reference Method	Surrogate	% Rec.	Pass/Fail	Control Limits
DEP SOP: LC-001-3	Perfluorodecanoic acid-13C	139	P	30 - 160
DEP SOP: LC-001-3	Perfluorohexanesulfonic acid-13C	118	P	30 - 160
DEP SOP: LC-001-3	Perfluorohexanoic acid-13C	105	P	30 - 160

Lab Sample ID: 2498446
Field Sample ID: MW036

Reference Method	Surrogate	% Rec.	Pass/Fail	Control Limits
DEP SOP: LC-001-3	Hexafluoropropylene oxide dimer acid-13C	96.5	P	30 - 160
DEP SOP: LC-001-3	Perfluorobutanesulfonic acid-13C	120	P	30 - 160
DEP SOP: LC-001-3	Perfluorodecanoic acid-13C	123	P	30 - 160
DEP SOP: LC-001-3	Perfluorohexanesulfonic acid-13C	113	P	30 - 160
DEP SOP: LC-001-3	Perfluorohexanoic acid-13C	99.3	P	30 - 160

Lab Sample ID: 2498447
Field Sample ID: MW041

Reference Method	Surrogate	% Rec.	Pass/Fail	Control Limits
DEP SOP: LC-001-3	Hexafluoropropylene oxide dimer acid-13C	109	P	30 - 160
DEP SOP: LC-001-3	Perfluorobutanesulfonic acid-13C	108	P	30 - 160
DEP SOP: LC-001-3	Perfluorodecanoic acid-13C	129	P	30 - 160
DEP SOP: LC-001-3	Perfluorohexanesulfonic acid-13C	100	P	30 - 160
DEP SOP: LC-001-3	Perfluorohexanoic acid-13C	103	P	30 - 160

Lab Sample ID: 2498448
Field Sample ID: MW042

Reference Method	Surrogate	% Rec.	Pass/Fail	Control Limits
DEP SOP: LC-001-3	Hexafluoropropylene oxide dimer acid-13C	105	P	30 - 160
DEP SOP: LC-001-3	Perfluorobutanesulfonic acid-13C	108	P	30 - 160
DEP SOP: LC-001-3	Perfluorodecanoic acid-13C	101	P	30 - 160
DEP SOP: LC-001-3	Perfluorohexanesulfonic acid-13C	104	P	30 - 160
DEP SOP: LC-001-3	Perfluorohexanoic acid-13C	102	P	30 - 160

Lab Sample ID: 2498449
Field Sample ID: MW011

Reference Method	Surrogate	% Rec.	Pass/Fail	Control Limits
DEP SOP: LC-001-3	Hexafluoropropylene oxide dimer acid-13C	101	P	30 - 160
DEP SOP: LC-001-3	Perfluorobutanesulfonic acid-13C	109	P	30 - 160
DEP SOP: LC-001-3	Perfluorodecanoic acid-13C	114	P	30 - 160
DEP SOP: LC-001-3	Perfluorohexanesulfonic acid-13C	102	P	30 - 160
DEP SOP: LC-001-3	Perfluorohexanoic acid-13C	98.8	P	30 - 160

Lab Sample ID: 2498450
Field Sample ID: MW012

Reference Method	Surrogate	% Rec.	Pass/Fail	Control Limits
DEP SOP: LC-001-3	Hexafluoropropylene oxide dimer acid-13C	104	P	30 - 160
DEP SOP: LC-001-3	Perfluorobutanesulfonic acid-13C	108	P	30 - 160
DEP SOP: LC-001-3	Perfluorodecanoic acid-13C	111	P	30 - 160
DEP SOP: LC-001-3	Perfluorohexanesulfonic acid-13C	96.6	P	30 - 160

Quality Assurance Report
Surrogates

Lab Sample ID: 2498450
Field Sample ID: MW012

Reference Method	Surrogate	% Rec.	Pass/Fail	Control Limits
DEP SOP: LC-001-3	Perfluorohexanoic acid-13C	102	P	30 - 160

Lab Sample ID: 2498451
Field Sample ID: MW028

Reference Method	Surrogate	% Rec.	Pass/Fail	Control Limits
DEP SOP: LC-001-3	Hexafluoropropylene oxide dimer acid-13C	105	P	30 - 160
DEP SOP: LC-001-3	Perfluorobutanesulfonic acid-13C	110	P	30 - 160
DEP SOP: LC-001-3	Perfluorodecanoic acid-13C	123	P	30 - 160
DEP SOP: LC-001-3	Perfluorohexanesulfonic acid-13C	98.1	P	30 - 160
DEP SOP: LC-001-3	Perfluorohexanoic acid-13C	101	P	30 - 160

Lab Sample ID: 2498452
Field Sample ID: IDW

Reference Method	Surrogate	% Rec.	Pass/Fail	Control Limits
DEP SOP: LC-001-3	Hexafluoropropylene oxide dimer acid-13C	100	P	30 - 160
DEP SOP: LC-001-3	Perfluorobutanesulfonic acid-13C	120	P	30 - 160
DEP SOP: LC-001-3	Perfluorodecanoic acid-13C	144	P	30 - 160
DEP SOP: LC-001-3	Perfluorohexanesulfonic acid-13C	107	P	30 - 160
DEP SOP: LC-001-3	Perfluorohexanoic acid-13C	100	P	30 - 160

Lab Sample ID: 2498453
Field Sample ID: MW025

Reference Method	Surrogate	% Rec.	Pass/Fail	Control Limits
DEP SOP: LC-001-3	Hexafluoropropylene oxide dimer acid-13C	106	P	30 - 160
DEP SOP: LC-001-3	Perfluorobutanesulfonic acid-13C	104	P	30 - 160
DEP SOP: LC-001-3	Perfluorodecanoic acid-13C	108	P	30 - 160
DEP SOP: LC-001-3	Perfluorohexanesulfonic acid-13C	97.0	P	30 - 160
DEP SOP: LC-001-3	Perfluorohexanoic acid-13C	98.6	P	30 - 160

Lab Sample ID: 2498454
Field Sample ID: UNKMW001

Reference Method	Surrogate	% Rec.	Pass/Fail	Control Limits
DEP SOP: LC-001-3	Hexafluoropropylene oxide dimer acid-13C	107	P	30 - 160
DEP SOP: LC-001-3	Perfluorobutanesulfonic acid-13C	111	P	30 - 160
DEP SOP: LC-001-3	Perfluorodecanoic acid-13C	102	P	30 - 160
DEP SOP: LC-001-3	Perfluorohexanesulfonic acid-13C	104	P	30 - 160
DEP SOP: LC-001-3	Perfluorohexanoic acid-13C	104	P	30 - 160

Lab Sample ID: 2498455
Field Sample ID: EQB-1

Reference Method	Surrogate	% Rec.	Pass/Fail	Control Limits
DEP SOP: LC-001-3	Hexafluoropropylene oxide dimer acid-13C	105	P	30 - 160
DEP SOP: LC-001-3	Perfluorobutanesulfonic acid-13C	105	P	30 - 160
DEP SOP: LC-001-3	Perfluorodecanoic acid-13C	101	P	30 - 160
DEP SOP: LC-001-3	Perfluorohexanesulfonic acid-13C	107	P	30 - 160
DEP SOP: LC-001-3	Perfluorohexanoic acid-13C	101	P	30 - 160

Quality Assurance Report
Surrogates

Lab Sample ID: 2498456
Field Sample ID: EQB-2

Reference Method	Surrogate	% Rec.	Pass/Fail	Control Limits
DEP SOP: LC-001-3	Hexafluoropropylene oxide dimer acid-13C	98.1	P	30 - 160
DEP SOP: LC-001-3	Perfluorobutanesulfonic acid-13C	105	P	30 - 160
DEP SOP: LC-001-3	Perfluorodecanoic acid-13C	110	P	30 - 160
DEP SOP: LC-001-3	Perfluorohexanesulfonic acid-13C	96.7	P	30 - 160
DEP SOP: LC-001-3	Perfluorohexanoic acid-13C	102	P	30 - 160

Quality Assurance Report
Calibration Verification

Reference Method: DEP SOP: LC-001-3

Run ID: A126501

Included Lab Sample IDs: 2498440, 2498441, 2498442, 2498443, 2498444, 2498445, 2498446, 2498447, 2498448, 2498449, 2498450, 2498451, 2498452, 2498453, 2498454, 2498455, 2498456

Component	% Rec.1	% Rec.2	Pass/Fail*	Control Limits
11-Chloroeicosafluoro-3-oxaundecane-1-sulfonic acid (11Cl-PF3OUdS)	108	119	P/P	60 - 160
11-Chloroeicosafluoro-3-oxaundecane-1-sulfonic acid (11Cl-PF3OUdS)	111	117	P/P	60 - 160
11-Chloroeicosafluoro-3-oxaundecane-1-sulfonic acid (11Cl-PF3OUdS)	117	108	P/P	60 - 160
1H,1H,2H,2H-Perfluorodecane sulfonic acid (8:2FTS)	100	105	P/P	60 - 160
1H,1H,2H,2H-Perfluorodecane sulfonic acid (8:2FTS)	105	91.4	P/P	60 - 160
1H,1H,2H,2H-Perfluorodecane sulfonic acid (8:2FTS)	98.9	100	P/P	60 - 160
1H,1H,2H,2H-Perfluorohexane sulfonic acid (4:2FTS)	102	99.7	P/P	60 - 160
1H,1H,2H,2H-Perfluorohexane sulfonic acid (4:2FTS)	105	102	P/P	60 - 160
1H,1H,2H,2H-Perfluorohexane sulfonic acid (4:2FTS)	105	105	P/P	60 - 160
1H,1H,2H,2H-Perfluorooctane sulfonic acid (6:2FTS)	100	94.0	P/P	60 - 160
1H,1H,2H,2H-Perfluorooctane sulfonic acid (6:2FTS)	82.9	100	P/P	60 - 160
1H,1H,2H,2H-Perfluorooctane sulfonic acid (6:2FTS)	94.0	94.8	P/P	60 - 160
2H,2H,3H,3H-perfluorodecanoic acid (7:3 FTCA)	93.3	105	P/P	60 - 160
2H,2H,3H,3H-perfluorodecanoic acid (7:3 FTCA)	95.4	98.3	P/P	60 - 160
2H,2H,3H,3H-perfluorodecanoic acid (7:3 FTCA)	98.3	93.3	P/P	60 - 160
2H,2H,3H,3H-perfluorohexanoic acid (3:3 FTCA)	118	124	P/P	60 - 160
2H,2H,3H,3H-perfluorohexanoic acid (3:3 FTCA)	91.2	99.2	P/P	60 - 160
2H,2H,3H,3H-perfluorohexanoic acid (3:3 FTCA)	99.2	118	P/P	60 - 160
2H,2H,3H,3H-perfluorooctanoic acid (5:3 FTCA)	101	106	P/P	60 - 160
2H,2H,3H,3H-perfluorooctanoic acid (5:3 FTCA)	101	101	P/P	60 - 160
2H,2H,3H,3H-perfluorooctanoic acid (5:3 FTCA)	107	101	P/P	60 - 160
4,8-Dioxa-3H-perfluorononanoic acid (ADONA)	130	135	P/P	60 - 160
4,8-Dioxa-3H-perfluorononanoic acid (ADONA)	132	130	P/P	60 - 160
4,8-Dioxa-3H-perfluorononanoic acid (ADONA)	135	134	P/P	60 - 160
9-Chlorohexadecafluoro-3-oxanonane-1-sulfonic acid (9Cl-PF3ONS)	106	112	P/P	60 - 160
9-Chlorohexadecafluoro-3-oxanonane-1-sulfonic acid (9Cl-PF3ONS)	113	106	P/P	60 - 160
9-Chlorohexadecafluoro-3-oxanonane-1-sulfonic acid (9Cl-PF3ONS)	117	113	P/P	60 - 160
Hexafluoropropylene oxide dimer acid (HFPO-DA)	107	99.6	P/P	60 - 160
Hexafluoropropylene oxide dimer acid (HFPO-DA)	109	110	P/P	60 - 160
Hexafluoropropylene oxide dimer acid (HFPO-DA)	110	107	P/P	60 - 160
N-ethyl perfluorooctanesulfonamidoacetic acid (NEtFOSAA)	104	98.2	P/P	60 - 160
N-ethyl perfluorooctanesulfonamidoacetic acid (NEtFOSAA)	89.5	89.9	P/P	60 - 160
N-ethyl perfluorooctanesulfonamidoacetic acid (NEtFOSAA)	98.2	89.5	P/P	60 - 160
N-methyl perfluorooctanesulfonamidoacetic acid (NMeFOSAA)	91.6	92.5	P/P	60 - 160
N-methyl perfluorooctanesulfonamidoacetic acid (NMeFOSAA)	92.5	92.8	P/P	60 - 160
N-methyl perfluorooctanesulfonamidoacetic acid (NMeFOSAA)	92.8	84.0	P/P	60 - 160
Nonafluoro-3,6-dioxaheptanoic acid (NFDHA)	102	116	P/P	60 - 160
Nonafluoro-3,6-dioxaheptanoic acid (NFDHA)	116	121	P/P	60 - 160
Nonafluoro-3,6-dioxaheptanoic acid (NFDHA)	121	122	P/P	60 - 160
Perfluoro-1-butane sulfonamide (FBSA)	106	109	P/P	60 - 160
Perfluoro-1-butane sulfonamide (FBSA)	109	112	P/P	60 - 160
Perfluoro-1-butane sulfonamide (FBSA)	109	109	P/P	60 - 160
Perfluoro-1-hexane sulfonamide (FHxSA)	110	120	P/P	60 - 160
Perfluoro-1-hexane sulfonamide (FHxSA)	120	122	P/P	60 - 160
Perfluoro-1-hexane sulfonamide (FHxSA)	122	117	P/P	60 - 160
Perfluoro-1-octane sulfonamide (FOSA)	104	112	P/P	60 - 160
Perfluoro-1-octane sulfonamide (FOSA)	107	104	P/P	60 - 160
Perfluoro-1-octane sulfonamide (FOSA)	98.7	107	P/P	60 - 160
Perfluoro-3-methoxypropanoic acid (PFMPA)	101	98.8	P/P	60 - 160
Perfluoro-3-methoxypropanoic acid (PFMPA)	97.1	101	P/P	60 - 160

Quality Assurance Report
Calibration Verification

Reference Method: DEP SOP: LC-001-3

Run ID: A126501

Included Lab Sample IDs: 2498440, 2498441, 2498442, 2498443, 2498444, 2498445, 2498446, 2498447, 2498448, 2498449, 2498450, 2498451, 2498452, 2498453, 2498454, 2498455, 2498456

Component	% Rec.1	% Rec.2	Pass/Fail*	Control Limits
Perfluoro-3-methoxypropanoic acid (PFMPA)	98.8	98.6	P/P	60 - 160
Perfluoro-4-ethylcyclohexanesulfonic acid (PFECHS)	103	101	P/P	60 - 160
Perfluoro-4-ethylcyclohexanesulfonic acid (PFECHS)	106	106	P/P	60 - 160
Perfluoro-4-ethylcyclohexanesulfonic acid (PFECHS)	106	103	P/P	60 - 160
Perfluoro-4-methoxybutanoic acid (PFMBA)	101	105	P/P	60 - 160
Perfluoro-4-methoxybutanoic acid (PFMBA)	105	109	P/P	60 - 160
Perfluoro-4-methoxybutanoic acid (PFMBA)	109	108	P/P	60 - 160
Perfluoro(2-ethoxyethane)sulfonic acid (PFEESA)	101	103	P/P	60 - 160
Perfluoro(2-ethoxyethane)sulfonic acid (PFEESA)	98.5	99.6	P/P	60 - 160
Perfluoro(2-ethoxyethane)sulfonic acid (PFEESA)	99.6	101	P/P	60 - 160
Perfluorobutanesulfonic acid (PFBS)	88.5	89.5	P/P	60 - 160
Perfluorobutanesulfonic acid (PFBS)	89.4	89.4	P/P	60 - 160
Perfluorobutanesulfonic acid (PFBS)	89.4	88.5	P/P	60 - 160
Perfluorobutanoic acid (PFBA)	86.9	91.0	P/P	60 - 160
Perfluorobutanoic acid (PFBA)	90.3	92.1	P/P	60 - 160
Perfluorobutanoic acid (PFBA)	92.1	86.9	P/P	60 - 160
Perfluorodecanesulfonic acid (PFDS)	116	118	P/P	60 - 160
Perfluorodecanesulfonic acid (PFDS)	119	124	P/P	60 - 160
Perfluorodecanesulfonic acid (PFDS)	124	116	P/P	60 - 160
Perfluorodecanoic acid (PFDA)	108	104	P/P	60 - 160
Perfluorodecanoic acid (PFDA)	95.6	108	P/P	60 - 160
Perfluorodecanoic acid (PFDA)	97.5	95.6	P/P	60 - 160
Perfluorododecanoic acid (PFDoA)	78.5	90.2	P/P	60 - 160
Perfluorododecanoic acid (PFDoA)	81.5	86.1	P/P	60 - 160
Perfluorododecanoic acid (PFDoA)	86.1	78.5	P/P	60 - 160
Perfluoroheptanesulfonic acid (PFHpS)	104	104	P/P	60 - 160
Perfluoroheptanesulfonic acid (PFHpS)	104	106	P/P	60 - 160
Perfluoroheptanesulfonic acid (PFHpS)	106	104	P/P	60 - 160
Perfluoroheptanoic acid (PFHpA)	104	100	P/P	60 - 160
Perfluoroheptanoic acid (PFHpA)	97.5	104	P/P	60 - 160
Perfluoroheptanoic acid (PFHpA)	99.0	97.5	P/P	60 - 160
Perfluorohexanesulfonic acid (PFHxS)	97.6	98.2	P/P	60 - 160
Perfluorohexanesulfonic acid (PFHxS)	98.8	99.1	P/P	60 - 160
Perfluorohexanesulfonic acid (PFHxS)	99.1	97.6	P/P	60 - 160
Perfluorohexanoic acid (PFHxA)	93.0	94.5	P/P	60 - 160
Perfluorohexanoic acid (PFHxA)	94.2	95.5	P/P	60 - 160
Perfluorohexanoic acid (PFHxA)	95.5	93.0	P/P	60 - 160
Perfluorononanesulfonic acid (PFNS)	106	96.2	P/P	60 - 160
Perfluorononanesulfonic acid (PFNS)	96.2	106	P/P	60 - 160
Perfluorononanesulfonic acid (PFNS)	98.1	106	P/P	60 - 160
Perfluorononanoic acid (PFNA)	102	106	P/P	60 - 160
Perfluorononanoic acid (PFNA)	103	102	P/P	60 - 160
Perfluorononanoic acid (PFNA)	106	110	P/P	60 - 160
Perfluorooctanesulfonic acid (PFOS)	104	92.5	P/P	60 - 160
Perfluorooctanesulfonic acid (PFOS)	92.5	87.9	P/P	60 - 160
Perfluorooctanesulfonic acid (PFOS)	99.8	104	P/P	60 - 160
Perfluorooctanoic acid (PFOA)	90.7	87.9	P/P	60 - 160
Perfluorooctanoic acid (PFOA)	90.9	93.6	P/P	60 - 160
Perfluorooctanoic acid (PFOA)	93.6	90.7	P/P	60 - 160
Perfluoropentanesulfonic acid (PFPeS)	96.1	98.9	P/P	60 - 160

Quality Assurance Report
Calibration Verification

Reference Method: DEP SOP: LC-001-3
Run ID: A126501
Included Lab Sample IDs: 2498440, 2498441, 2498442, 2498443, 2498444, 2498445, 2498446, 2498447, 2498448, 2498449, 2498450, 2498451, 2498452, 2498453, 2498454, 2498455, 2498456

Component	% Rec.1	% Rec.2	Pass/Fail*	Control Limits
Perfluoropentanesulfonic acid (PFPeS)	96.6	98.3	P/P	60 - 160
Perfluoropentanesulfonic acid (PFPeS)	98.9	96.6	P/P	60 - 160
Perfluoropentanoic acid (PFPeA)	100	100	P/P	60 - 160
Perfluoropentanoic acid (PFPeA)	103	100	P/P	60 - 160
Perfluoropentanoic acid (PFPeA)	99.6	103	P/P	60 - 160
Perfluoropropanesulfonic acid (PFPrS)	87.2	89.8	P/P	60 - 160
Perfluoropropanesulfonic acid (PFPrS)	89.8	85.0	P/P	60 - 160
Perfluoropropanesulfonic acid (PFPrS)	92.3	87.2	P/P	60 - 160
Perfluorotetradecanoic acid (PFTeA)	103	101	P/P	60 - 160
Perfluorotetradecanoic acid (PFTeA)	90.6	103	P/P	60 - 160
Perfluorotetradecanoic acid (PFTeA)	94.5	90.6	P/P	60 - 160
Perfluorotridecanoic acid (PFTriA)	104	105	P/P	60 - 160
Perfluorotridecanoic acid (PFTriA)	82.2	104	P/P	60 - 160
Perfluorotridecanoic acid (PFTriA)	98.8	82.2	P/P	60 - 160
Perfluoroundecanoic acid (PFUnA)	84.1	94.6	P/P	60 - 160
Perfluoroundecanoic acid (PFUnA)	87.2	84.1	P/P	60 - 160
Perfluoroundecanoic acid (PFUnA)	94.6	99.5	P/P	60 - 160

Reference Method: DEP SOP: LC-001-3
Run ID: A126522
Included Lab Sample IDs: 2498440, 2498444

Component	% Rec.1	% Rec.2	Pass/Fail*	Control Limits
Perfluorooctanesulfonic acid (PFOS)	90.4	91.9	P/P	60 - 160

* Pass/Fail determinations are made for each bracketing calibration verification check.
Control limits for initial calibration checks may be different from those for continuing checks, depending on method requirements.
Where they are different, both control limits are provided.

Quality Assurance Report
Summary

Ref. Method	Analyte	LCS % Recovery	MS % Recovery		Precision		
					LCS	SMP	MS
DEP SOP: LC-001-3	11-Chloroeicosafluoro-3-oxaundecane-1-sulfonic acid (11Cl-PF3OUdS)	97.6	85.5	107			22.3
	1H,1H,2H,2H-Perfluorodecane sulfonic acid (8:2FTS)	92.4	120	121			1.24
	1H,1H,2H,2H-Perfluorohexane sulfonic acid (4:2FTS)	98.3	103	119			14.4
	1H,1H,2H,2H-Perfluorooctane sulfonic acid (6:2FTS)	99.7	109	111			1.98
	2H,2H,3H,3H-perfluorodecanoic acid (7:3 FTCA)	93.7	97.1	101			4.23
	2H,2H,3H,3H-perfluorohexanoic acid (3:3 FTCA)	120	115	124			8.07
	2H,2H,3H,3H-perfluorooctanoic acid (5:3 FTCA)	106	115	105			8.65
	4,8-Dioxa-3H-perfluorononanoic acid (ADONA)	139	151	139			8.18
	9-Chlorohexadecafluoro-3-oxanonane-1-sulfonic acid (9Cl-PF3ONS)	131	117	115			1.11
	Hexafluoropropylene oxide dimer acid (HFPO-DA)	99.1	106	96.3			9.95
	N-ethyl perfluorooctanesulfonamidoacetic acid (NEtFOSAA)	97.9	113	102			4.94
	N-methyl perfluorooctanesulfonamidoacetic acid (NMeFOSAA)	98.6	80.5	96.0			11.1
	Nonafluoro-3,6-dioxaheptanoic acid (NFDHA)	131	123	120			2.29
	Perfluoro-1-butane sulfonamide (FBSA)	155	137	129			5.80
	Perfluoro-1-hexane sulfonamide (FHxSA)	158	139	133			4.59
	Perfluoro-1-octane sulfonamide (FOSA)	108	126	111			7.86
	Perfluoro-3-methoxypropanoic acid (PFMPA)	118	120	116			2.80
	Perfluoro-4-ethylcyclohexanesulfonic acid (PFECHS)	113	118	110			6.80
	Perfluoro-4-methoxybutanoic acid (PFMBA)	121	127	121			4.92
	Perfluoro(2-ethoxyethane)sulfonic acid (PFEESA)	114	118	114			3.76
	Perfluorobutanesulfonic acid (PFBS)	104	109	102			6.12
	Perfluorobutanoic acid (PFBA)	107	114	109			2.96
	Perfluorodecanesulfonic acid (PFDS)	118	103	113			9.64
	Perfluorodecanoic acid (PFDA)	108	128	104			20.5
	Perfluorododecanoic acid (PFDoA)	104	90.7	88.3			2.69
	Perfluoroheptanesulfonic acid (PFHpS)	113	131	123			5.56
	Perfluoroheptanoic acid (PFHpA)	113	114	120			3.29
	Perfluorohexanesulfonic acid (PFHxS)	105	120	101			10.9
	Perfluorohexanoic acid (PFHxA)	100	110	108			1.29
	Perfluorononanesulfonic acid (PFNS)	118	102	108			5.25
	Perfluorononanoic acid (PFNA)	110	119	103			12.2
	Perfluorooctanesulfonic acid (PFOS)	103					1.22

Quality Assurance Report
Summary

Ref. Method	Analyte	LCS % Recovery	MS % Recovery		Precision		
					LCS	SMP	MS
DEP SOP: LC-001-3	Perfluorooctanoic acid (PFOA)	101	113	102			3.99
	Perfluoropentanesulfonic acid (PFPeS)	113	118	111			5.53
	Perfluoropentanoic acid (PFPeA)	114	116	114			1.69
	Perfluoropropanesulfonic acid (PFPrS)	104	113	105			7.23
	Perfluorotetradecanoic acid (PFTeA)	118	110	102			7.59
	Perfluorotridecanoic acid (PFTriA)	124	104	107			3.31
	Perfluoroundecanoic acid (PFUnA)	91.5	109	124			13.2

Reference Method Descriptions

Method	Description	Associated Samples
DEP SOP: LC-001-3	Perfluorinated alkyl substances in water matrices by HPLC/MS/MS	2498440, 2498441, 2498442, 2498443, 2498444, 2498445, 2498446, 2498447, 2498448, 2498449, 2498450, 2498451, 2498452, 2498453, 2498454, 2498455, 2498456

Preparation and Analysis Log

Ref. Method	Received Date	Prep Date/Time	Prepared By	Analysis Date/Time	Analyzed By	Associated Samples
DEP SOP: LC-001-3	06/28/2024	07/03/2024 09:00	Hoor Shaik	07/03/2024 20:02	Manjita Shrestha	2498455
	06/28/2024	07/03/2024 09:00	Hoor Shaik	07/03/2024 20:14	Manjita Shrestha	2498456
	06/28/2024	07/03/2024 09:00	Hoor Shaik	07/03/2024 21:18	Manjita Shrestha	2498444
	06/28/2024	07/03/2024 09:00	Hoor Shaik	07/03/2024 21:43	Manjita Shrestha	2498440
	06/28/2024	07/03/2024 09:00	Hoor Shaik	07/03/2024 21:56	Manjita Shrestha	2498441
	06/28/2024	07/03/2024 09:00	Hoor Shaik	07/03/2024 22:08	Manjita Shrestha	2498442
	06/28/2024	07/03/2024 09:00	Hoor Shaik	07/03/2024 22:21	Manjita Shrestha	2498443
	06/28/2024	07/03/2024 09:00	Hoor Shaik	07/03/2024 22:34	Manjita Shrestha	2498445
	06/28/2024	07/03/2024 09:00	Hoor Shaik	07/03/2024 22:46	Manjita Shrestha	2498446
	06/28/2024	07/03/2024 09:00	Hoor Shaik	07/03/2024 22:59	Manjita Shrestha	2498447
	06/28/2024	07/03/2024 09:00	Hoor Shaik	07/03/2024 23:24	Manjita Shrestha	2498448
	06/28/2024	07/03/2024 09:00	Hoor Shaik	07/03/2024 23:37	Manjita Shrestha	2498449
	06/28/2024	07/03/2024 09:00	Hoor Shaik	07/03/2024 23:50	Manjita Shrestha	2498450
	06/28/2024	07/03/2024 09:00	Hoor Shaik	07/04/2024 00:03	Manjita Shrestha	2498451
	06/28/2024	07/03/2024 09:00	Hoor Shaik	07/04/2024 00:16	Manjita Shrestha	2498452
	06/28/2024	07/03/2024 09:00	Hoor Shaik	07/04/2024 00:28	Manjita Shrestha	2498453
	06/28/2024	07/03/2024 09:00	Hoor Shaik	07/04/2024 00:41	Manjita Shrestha	2498454
	06/28/2024	07/03/2024 09:00	Hoor Shaik	07/08/2024 08:33	Manjita Shrestha	2498440
	06/28/2024	07/03/2024 09:00	Hoor Shaik	07/08/2024 08:46	Manjita Shrestha	2498444

Department of Environmental Protection

Jeb Bush
Governor

Twin Towers Building
2600 Blair Stone Road
Tallahassee, Florida 32399-2400

Colleen M. Castille
Secretary

MAR 18 2005

CERTIFIED MAIL
RETURN RECEIPT REQUESTED

Mr. Ben Saxton
111 S Scott Street
Melbourne, FL 32901

Subject: Site Rehabilitation Completion Order
Hanner's Quality Cleaners
209 West Atlantic Boulevard
Pompano Beach, Broward County
FDEP Facility ID# 069063877
Discharge Date: July 2, 1990 (ATRP)
Discharge Score: 61

Dear Mr. Saxton:

The Bureau of Petroleum Storage Systems has reviewed the Post Active Remediation Quarterly Monitoring Report (PARM) and No Further Action Proposal (NFAP) dated November 22, 2004 (received November 29, 2004), prepared and submitted by Metcalf and Eddy for the petroleum product discharge discovered at this site. Documentation submitted with the NFAP confirms that criteria set forth in Rule 62-770.680(1), Florida Administrative Code (F.A.C.), have been met. The NFAP is hereby incorporated by reference in this Site Rehabilitation Completion Order (Order). Therefore, you are released from any further obligation to conduct site rehabilitation at the site for petroleum product contamination associated with the discharge listed above, except as set forth below. This Order applies only to the petroleum discharge found at the site. The monitoring wells are not being abandoned at this time at the request of the Florida Department of Environmental Protection, Dry-cleaning Solvent Cleanup Program.

In the event concentrations of petroleum products' contaminants of concern increase above the levels approved in this Order, or if a subsequent discharge of petroleum or petroleum product occurs at the site, the Florida Department of Environmental Protection (Department) may require site rehabilitation to reduce concentrations of petroleum products' contaminants of concern to the levels approved in the NFAP or otherwise allowed by Chapter 62-770, F.A.C.

Legal Issues

The Department's Order shall become final unless a timely petition for an administrative proceeding (hearing) is filed under Sections 120.569 and 120.57, Florida Statutes (F.S.), within 21 days of receipt of this Order. The procedures for petitioning for a hearing are set forth below.

Persons affected by this Order have the following options:

(A) If you choose to accept the Department's decision regarding the NFAP you do not have to do anything. This Order is final and effective as of the date on the top of the first page of this Order.

(B) If you choose to challenge the decision, you may do the following:

(1) File a request for an extension of time to file a petition for hearing with the Agency Clerk in the Office of General Counsel of the Department within 21 days of receipt of this Order; such a request should be made if you wish to meet with the Department in an attempt to informally resolve any disputes without first filing a petition for hearing; or

(2) File a petition for administrative hearing with the Agency Clerk in the Office of General Counsel of the Department within 21 days of receipt of this Order.

Please be advised that mediation of this decision pursuant to Section 120.573, F.S., is not available.

How to Request an Extension of Time to File a Petition for Administrative Hearing

For good cause shown, pursuant to Rule 62-110.106(4), F.A.C., the Department may grant a request for an extension of time to file a petition for hearing. Such a request must be filed (received) by the Agency Clerk in the Office of General Counsel of the Department at 3900 Commonwealth Boulevard, Mail Station 35, Tallahassee, Florida 32399-3000, within 21 days of receipt of this Order. Petitioner, if different from Mr. Ben Saxton, shall mail a copy of the request to Mr. Ben Saxton at the time of filing. Timely filing a request for an extension of time tolls the time period within which a petition for administrative hearing must be made.

How to File a Petition for Administrative Hearing

A person whose substantial interests are affected by this Order may petition for an administrative proceeding (hearing) under Sections 120.569 and 120.57, F.S. The petition must contain the information set forth below and must be filed (received) by the Agency Clerk in the Office of General Counsel of the Department at 3900

Commonwealth Boulevard, Mail Station 35, Tallahassee, Florida 32399-3000, within 21 days of receipt of this Order. Petitioner, if different from Mr. Ben Saxton, shall mail a copy of the petition to Mr. Ben Saxton at the time of filing. Failure to file a petition within this time period shall waive the right of anyone who may request an administrative hearing under Sections 120.569 and 120.57, F.S.

Pursuant to Subsections 120.54(5)(b)4. and 120.569(2), F.S., and Rule 28-106.201, F.A.C., a petition for administrative hearing shall contain the following information:

(a) The name, address, and telephone number of each petitioner, the name, address, and telephone number of the petitioner's representative, if any, the site owner's name and address, if different from the petitioner, the FDEP facility number, and the name and address of the facility;
(b) A statement of when and how each petitioner received notice of the Department's action or proposed action;
(c) An explanation of how each petitioner's substantial interests are or will be affected by the Department's action or proposed action;
(d) A statement of the material facts disputed by the petitioner, or a statement that there are no disputed facts;
(e) A statement of the ultimate facts alleged, including a statement of the specific facts the petitioner contends warrant reversal or modification of the Department's action or proposed action;
(f) A statement of the specific rules or statutes the petitioner contends require reversal or modification of the Department's action or proposed action, including an explanation of how the alleged facts relate to the specific rules or statutes; and
(g) A statement of the relief sought by the petitioner, stating precisely the action petitioner wishes the Department to take with respect to the Department's action or proposed action.

This Order is final and effective as of the date on the top of the first page of this Order. Timely filing a petition for administrative hearing postpones the date this Order takes effect until the Department issues either a final order pursuant to an administrative hearing or an Order Responding to Supplemental Information provided to the Department pursuant to meetings with the Department.

Judicial Review

Any party to this Order has the right to seek judicial review of it under Section 120.68, F.S., by filing a notice of appeal under Rule 9.110 of the Florida Rules of Appellate Procedure with the Agency Clerk in the Office of General Counsel of the Department at 3900 Commonwealth Boulevard, Mail Station 35, Tallahassee, Florida 32399-3000, and by filing a copy of the notice of appeal accompanied by the applicable

filing fees with the appropriate district court of appeal. The notice of appeal must be filed within 30 days after this Order is filed with the clerk of the Department (see below).

Questions

Any questions regarding the Department's review of your NFAP should be directed to Michelle C. Roberts at (850) 245-8893. Questions regarding legal issues should be referred to the Department's Office of General Counsel at (850) 245-2242. Contact with any of the above does not constitute a petition for administrative hearing or request for an extension of time to file a petition for administrative hearing.

The FDEP Facility Number for this site is 069063877. Please use this identification on all future correspondence with the Department.

Sincerely,

Michael E. Ashey, Chief
Bureau of Petroleum Storage Systems

MEA/mcr

cc: Teresa Rahrig, FDEP Southeast District Office
Michelle C. Roberts, FDEP – BPSS
Bruce Koenig, Metcalf & Eddy, 3740 Executive Way, Miramar, FL 33025
Bill Burns, FDEP - Dry-Cleaning Solvent Program, MS 4520
File

FILING AND ACKNOWLEDGMENT
FILED, on this date, pursuant to §120.52 Florida Statutes, with the designated Department Clerk, receipt of which is hereby acknowledged.

Nancy C Brown 3-8-2005
Clerk Date
(or Deputy Clerk)

P.E. CERTIFICATION

Site Rehabilitation Completion Report for Hanna Quality Cleaners, located at 209 West Atlantic Boulevard, Pompano Beach, FDEP Facility ID# 069063877

I hereby certify that in my professional judgment, the components of this Site Rehabilitation Completion Report satisfy the requirements set forth in Chapter 62-770, Florida Administrative Code (F.A.C.), and that the conclusions in this report on the effectiveness of the remedial action which has been conducted provide reasonable assurances that the objectives stated in Chapter 62-770, F.A.C., have been met.

__✓__ I personally completed this review.

___ This review was conducted by _____ working under my direct supervision.



John F. Wright, P.E.
Florida Registration # 44807
Environmental Engineer
Petroleum Cleanup Section 2

2/22/05
Date

4741
06-1954

Florida Department of Environmental Regulation

Twin Towers Office Bldg. • 2600 Blair Stone Road • Tallahassee, Florida 32399-2400

Bob Martinez, Governor Dale Twachtmann, Secretary John Shearer, Assistant Secretary

March 15, 1989

Mr. E. K. White
Star Enterprise
Post Office Box 5140
Maitland, Florida 32751-8003

Dear Mr. White:

On December 27, 1989, the Department received a "no further action" proposal for the petroleum contamination site Texaco #021-270-Smales', located at 101 East Atlantic Boulevard, Pompano Beach, Florida. Documentation submitted with this proposal confirms that criteria set forth in section 17-70.008(5), Florida Administrative Code (F.A.C.) have been met. The "no further action" proposal is hereby incorporated by reference in this Order. Therefore, you are released from any further obligation to conduct site rehabilitation at the above-referenced site, except as set forth below.

In the event contaminant concentrations increase significantly from the levels approved in this Order, or if a subsequent discharge of petroleum or petroleum product occurs at the site, the Department may require site rehabilitation in order to reduce contaminant concentrations to the levels approved through review of the "no further action" proposal, or otherwise allowed by Chapter 17-70, F.A.C.

Persons whose substantial interests are affected by this Site Rehabilitation Completion Order have a right, pursuant to section 120.57, Florida Statutes, to petition for an administrative determination (hearing). The Petition must conform to the requirements of Chapters 17-103 and 28-5, F.A.C., and must be filed (received) with the Department's Office of General Counsel, 2600 Blair Stone Road, Tallahassee, Florida 32399-2400, within twenty-one (21) days of receipt of this notice. Failure to file a petition within twenty-one (21) days constitutes a waiver of any right such persons have to an administrative determination (hearing) pursuant to section 120.57, Florida Statutes.

This Site Rehabilitation Completion Order is final and effective on the date of receipt of this Order unless a petition is filed in accordance with the preceding paragraph. Upon the timely filing of a petition, this Order will not be effective until further order of the Department.

D0046087

06-1954

Texaco USA
Oriando Division

P O Box 140734
Orlando FL 32814 0734
305 894 6411

RECEIVED
DEC 27 1988
BUREAU OF WASTE CLEANUP
Office Plaza

December 22, 1988

POOR ORIGINAL

Pat Dugan
FDER
2600 Blair Stone Road
Tallahassee, FL 32399-2400

06-1954
FEB 10 1989
BUREAU OF WASTE CLEANUP
Office Plaza

RE: Environmental Assessment Report (EAR)
Texaco Location # 021-1308(085)
101 E. Atlantic Blvd.
Pompano Beach, Florida
FDER Facility # 068502776

Dear Ms. Dugan:

Please find enclosed the Environmental Assessment Report (EAR) for this location. This report was prepared by 17-70 guidelines in response to laboratory reports from water samples taken in July and December 1987. These were recently resubmitted with our request for approval under the Reimbursement Program.

We now request your review and approval of the enclosed EAR and the consultant's recommendation for No Further Action. Should you have any questions, please call me at (407) 660-8000 or Allen Register at (305) 462-0460.

Yours very truly,
TEXACO REFINING AND MARKETING INC.

E. K. White
ENVIRONMENTAL COORDINATOR

EKW/emb
1222(1)

cc: Harvey Schneider (w/a)
Broward County EQCB
Ft. Lauderdale

D0046089

This structure is a reinforced concrete, gated spillway with discharge controlled by two stem operated, vertical lift gates. Operation of the gates is automatically controlled so that the gate operating system opens or closes the gates in accordance with the operational criteria. The structure is located on the Old Pompano Canal just east of Cypress Road.

PURPOSE

This structure maintains upstream water control stages in Old Pompano Canal. It passes the design flood without exceeding the upstream flood design stage, and restricts downstream flood stages and channel velocities to non-damaging levels; and it prevents saline intrusion.

OPERATING CRITERIA

This structure is operated to maintain an optimum water surface of 4.5 feet insofar as possible. The automatic operations are actuated by the headwater elevation as follows:

When the headwater elevation rises to 4.8 feet, the gates begin to open at 6 inches per minute; the amount of opening is described below.

When the headwater elevation rises or falls to elevation 4.6, the gates become stationary.

When the headwater elevation falls to 4.3, the gates begin to close.

In addition to maintaining optimum upstream fresh water control, as described above, the automatic controls on this structure have an overriding control which closes the gates, regardless of the upstream water level in the event of a high floodtide, whenever the differential between the head and the tailwater pool elevation reaches 0.2 feet.

FLOOD DISCHARGE CHARACTERISTICS

	Design
Discharge Rate	375 cfs
Headwater Elevation	5.0 feet
Tailwater Elevation	4.5 feet
Type Discharge	submerged controlled

DESCRIPTION OF STRUCTURE

Type Fixed crest, reinforced concrete gated spillway

Weir Crest

Net Length 28 feet

Elevation -1.0 feet

Service Bridge Elevation 17 feet

Water level which will bypass structure 9 feet

Gates

Number 2

Size 6 ft. high by 14 ft. wide

Type Vertical lift gates

Control: Automatic, on-site upstream control with override differential water surfacer control sensed by bubbler system and remote computer control.

Bottom elevation of gates, full open 5 feet

Top elevation of gates, full closed 5.0 feet

Lifting mechanism

Normal power source commercial electricity

Emergency power source LP gas driven generator with automatic transfer switch

Type hoist direct drive electric motor, gear connected to gear box and stems

ACCESS: The structure is located adjacent to Atlantic Boulevard.

HYDRAULIC & HYDROLOGIC MEASUREMENTS

Water Level Remote digital recorder

Gate Position Recorder Remote digital recorder

Rain Gauge None

DEWATERING FACILITIES

StorageFt. Lauderdale Field Station



MARTY KIAR
BROWARD COUNTY
PROPERTY APPRAISER

Site Address	PINE DRIVE, POMPANO BEACH FL 33060
Property Owner	SOUTH FLORIDA WATER MANAGEMENT DISTRICT
Mailing Address	PO BOX 24680 WEST PALM BEACH FL 33416-4680

ID #	4942 01 00 0990
Millage	1511
Use	95

Abbr Legal Description	1-49-42 PORTION OF POMPANO (G-16) CANAL LYING IN SEC 1 LESS P/P/A 36-12B 42-29B, 8-2B,LESS OR 48898/1548 AND LESS POR IN NOBEL POINT CONDO

The just values displayed below were set in compliance with Sec. 193.011, Fla. Stat., and include a reduction for costs of sale and other adjustments required by Sec. 193.011(8).

* 2025 values are considered "working values" and are subject to change.

Property Assessment Values

Year	Land	Building / Improvement	Just / Market Value	Assessed / SOH Value	Tax
2025	$41,700		$41,700	$41,700	
2024	$41,700		$41,700	$41,700	
2023	$41,700		$41,700	$41,700	

2025 Exemptions and Taxable Values by Taxing Authority

	County	School Board	Municipal	Independent
Just Value	$41,700	$41,700	$41,700	$41,700
Portability	0	0	0	0
Assessed/SOH	$41,700	$41,700	$41,700	$41,700
Homestead	0	0	0	0
Add. Homestead	0	0	0	0
Wid/Vet/Dis	0	0	0	0
Senior	0	0	0	0
Exempt Type 12	$41,700	$41,700	$41,700	$41,700
Taxable	0	0	0	0

Sales History

Date	Type	Price	Book/Page or CIN

Land Calculations

Price	Factor	Type
$0.10	416,985	SF
Adj. Bldg. S.F.		

Special Assessments

Fire	Garb	Light	Drain	Impr	Safe	Storm	Clean	Misc
15								
X								
1								



MARTY KIAR
BROWARD COUNTY
PROPERTY APPRAISER

Site Address	ATLANTIC BOULEVARD, POMPANO BEACH FL 33060
Property Owner	SOUTH FLORIDA WATER MANAGEMENT DISTRICT
Mailing Address	PO BOX 24680 WEST PALM BEACH FL 33416-4680

ID #	4942 02 00 1040
Millage	1512
Use	94

Abbr Legal Description	2-49-42 PORTION OF POMPANO CANAL (G-16) LYING WITHIN SEC 2 LESS R/W FOR I-95 AND LESS POR DESC IN OR 14762/603

The just values displayed below were set in compliance with Sec. 193.011, Fla. Stat., and include a reduction for costs of sale and other adjustments required by Sec. 193.011(8).

* 2025 values are considered "working values" and are subject to change.

Property Assessment Values

Year	Land	Building / Improvement	Just / Market Value	Assessed / SOH Value	Tax
2025	$55,640		$55,640	$55,640	
2024	$55,640		$55,640	$55,640	
2023	$55,640		$55,640	$55,640	

2025 Exemptions and Taxable Values by Taxing Authority

	County	School Board	Municipal	Independent
Just Value	$55,640	$55,640	$55,640	$55,640
Portability	0	0	0	0
Assessed/SOH	$55,640	$55,640	$55,640	$55,640
Homestead	0	0	0	0
Add. Homestead	0	0	0	0
Wid/Vet/Dis	0	0	0	0
Senior	0	0	0	0
Exempt Type 12	$55,640	$55,640	$55,640	$55,640
Taxable	0	0	0	0

Sales History

Date	Type	Price	Book/Page or CIN

Land Calculations

Price	Factor	Type
$0.30	185,459	SF
Adj. Bldg. S.F.		

Special Assessments

Fire	Garb	Light	Drain	Impr	Safe	Storm	Clean	Misc
15			4A					
X			4A					
1								

Appendix C Environmental Database Report

Copyright © 2025 by AECOM
All rights reserved. No part of this copyrighted work may be reproduced, distributed, or transmitted in any form or by any means without the prior written permission of AECOM.

SFWMD - G57 Spillway
Pompano Beach
Pompano Beach, FL 33060

Inquiry Number: 7810791.2s
November 01, 2024

The EDR Radius Map™ Report with GeoCheck®

6 Armstrong Road, 4th floor
Shelton, CT 06484
Toll Free: 800.352.0050
www.edrnet.com

TABLE OF CONTENTS

SECTION	PAGE
Executive Summary	ES1
Overview Map	2
Detail Map	3
Map Findings Summary	4
Map Findings	8
Orphan Summary	376
Government Records Searched/Data Currency Tracking	GR-1

GEOCHECK ADDENDUM

Physical Setting Source Addendum	A-1
Physical Setting Source Summary	A-2
Physical Setting SSURGO Soil Map	A-5
Physical Setting Source Map	A-13
Physical Setting Source Map Findings	A-15
Physical Setting Source Records Searched	PSGR-1

Thank you for your business.
Please contact EDR at 1-800-352-0050
with any questions or comments.

Disclaimer - Copyright and Trademark Notice

This Report contains certain information obtained from a variety of public and other sources reasonably available to Environmental Data Resources, LLC. It cannot be concluded from this Report that coverage information for the target and surrounding properties does not exist from other sources. This Report is provided on an "AS IS", "AS AVAILABLE" basis. **NO WARRANTY EXPRESS OR IMPLIED IS MADE WHATSOEVER IN CONNECTION WITH THIS REPORT. ENVIRONMENTAL DATA RESOURCES, LLC AND ITS SUBSIDIARIES, AFFILIATES AND THIRD PARTY SUPPLIERS DISCLAIM ALL WARRANTIES, OF ANY KIND OR NATURE, EXPRESS OR IMPLIED, ARISING OUT OF OR RELATED TO THIS REPORT OR ANY OF THE DATA AND INFORMATION PROVIDED IN THIS REPORT, INCLUDING WITHOUT LIMITATION, ANY WARRANTIES REGARDING ACCURACY, QUALITY, CORRECTNESS, COMPLETENESS, COMPREHENSIVENESS, SUITABILITY, MERCHANTABILITY, FITNESS FOR A PARTICULAR PURPOSE, TITLE, NON-INFRINGEMENT, MISAPPROPRIATION, OR OTHERWISE. ALL RISK IS ASSUMED BY THE USER. IN NO EVENT SHALL ENVIRONMENTAL DATA RESOURCES, LLC OR ITS SUBSIDIARIES, AFFILIATES OR THIRD PARTY SUPPLIERS BE LIABLE TO ANYONE FOR ANY DIRECT, INCIDENTAL, INDIRECT, SPECIAL, CONSEQUENTIAL OR OTHER DAMAGES OF ANY TYPE OR KIND (INCLUDING BUT NOT LIMITED TO LOSS OF PROFITS, LOSS OF USE, OR LOSS OF DATA) INFORMATION PROVIDED IN THIS REPORT.** Any analyses, estimates, ratings, environmental risk levels, or risk codes provided in this Report are provided for illustrative purposes only, and are not intended to provide, nor should they be interpreted as providing any facts regarding, or prediction or forecast of, any environmental risk for any property. Only an assessment performed by a qualified environmental professional can provide findings, opinions or conclusions regarding the environmental risk or conditions in, on or at any property.

Copyright 2024 by Environmental Data Resources, LLC. All rights reserved. Reproduction in any media or format, in whole or in part, of any report or map of Environmental Data Resources, LLC, or its affiliates, is prohibited without prior written permission.

EDR and its logos (including Sanborn and Sanborn Map) are trademarks of Environmental Data Resources, LLC or its affiliates. All other trademarks used herein are the property of their respective owners.

EXECUTIVE SUMMARY

A search of available environmental records was conducted by Environmental Data Resources, Inc (EDR). The report was designed to assist parties seeking to meet the search requirements of EPA's Standards and Practices for All Appropriate Inquiries (40 CFR Part 312), the ASTM Standard Practice for Environmental Site Assessments (E1527 - 21), the ASTM Standard Practice for Environmental Site Assessments for Forestland or Rural Property (E2247 - 16), the ASTM Standard Practice for Limited Environmental Due Diligence: Transaction Screen Process (E1528 - 22) or custom requirements developed for the evaluation of environmental risk associated with a parcel of real estate.

TARGET PROPERTY INFORMATION

ADDRESS

POMPANO BEACH
POMPANO BEACH, FL 33060

COORDINATES

Latitude (North):	26.2308510 - 26° 13' 51.06''
Longitude (West):	80.1215250 - 80° 7' 17.49''
Universal Tranverse Mercator:	Zone 17
UTM X (Meters):	587746.9
UTM Y (Meters):	2901383.2
Elevation:	3 ft. above sea level

USGS TOPOGRAPHIC MAP ASSOCIATED WITH TARGET PROPERTY

Target Property Map:	17176305 POMPANO BEACH, FL
Version Date:	2021
Northeast Map:	17176285 BOCA RATON, FL
Version Date:	2021
Southwest Map:	17176293 FORT LAUDERDALE NORTH, FL
Version Date:	2021
Northwest Map:	17176309 WEST DIXIE BEND, FL
Version Date:	2021

AERIAL PHOTOGRAPHY IN THIS REPORT

Portions of Photo from:	20191120
Source:	USDA

MAPPED SITES SUMMARY

Target Property Address:
POMPANO BEACH
POMPANO BEACH, FL 33060

Click on Map ID to see full detail.

MAP ID	SITE NAME	ADDRESS	DATABASE ACRONYMS	RELATIVE ELEVATION	DIST (ft. & mi.) DIRECTION
Reg	POMPANO BEACH NORTHW		BROWNFIELDS	Same	1 ft.
A1	HARDY BROS SERV STN	220 E ATLANTIC BLVD	EDR Hist Auto	Higher	13, 0.002, NW
A2	HARDY BROS STATION	220 E ATLANTIC BLVD	LUST, UST, DWM CONTAM	Higher	13, 0.002, NW
B3	CITY OF POMPANO BEAC	101 SW 1ST AVE	UST, Financial Assurance, BROWARD CO. HM	Higher	54, 0.010, West
A4	POMPANO BEACH DRIVE	300 ATLANTIC BLVD	EDR Hist Cleaner	Higher	88, 0.017, NE
A5	POMPANO BEACH HELPY	300 ATLANTIC BLVD	EDR Hist Cleaner	Higher	88, 0.017, NE
A6	ATLANTIC BOULEVARD M	30 NE 2 AVE	EDR Hist Auto	Higher	95, 0.018, NW
C7	HANNERS CLEANERS	209 W ATLANTIC BLVD	SEMS, LUST, UST, PRIORITYCLEANERS, RCRA NonGen /...	Higher	114, 0.022, West
C8	FLORIDA DEP DSCP D08	209 W ATLANTIC BLVD	RCRA-VSQG, FINDS, ECHO	Higher	114, 0.022, West
C9	HANNER & SONS INC	209 W ATLANTIC BLVD	EDR Hist Cleaner	Higher	114, 0.022, West
D10	OMAC REAL ESTATE, LL	101 E ATLANTIC BLVD	LUST, UST, DWM CONTAM, Financial Assurance,...	Higher	164, 0.031, WNW
D11	HARRYS TEXACO	101 E ATLANTIC BLVD	EDR Hist Auto	Higher	164, 0.031, WNW
12	POMPANO BEACH POLICE	155 SOUTH FLAGLER AV	DWM CONTAM, RESP PARTY, ERIC WASTE CLEANUP	Higher	187, 0.035, West
B13	POMPANO BEACH CITY P	128-140 SW 1ST AVE	LUST, UST, DWM CONTAM, Financial Assurance	Higher	191, 0.036, West
B14	HANNER & SONS INC	128 SW 1ST AVE	EDR Hist Cleaner	Higher	191, 0.036, West
B15	CITY OF POMPANO - FO	128 SW 1ST AVE	UST	Higher	191, 0.036, West
B16	POMPANO BEACH REPLAC	128 SW 1ST AVE	BROWARD CO. HM, ERIC WASTE CLEANUP	Higher	191, 0.036, West
B17	LOUGHEAD CLEANERS	123 SW 1ST AV	EDR Hist Cleaner	Higher	191, 0.036, West
18	EXXON STATION	220 S DIXIE HWY	LUST, UST, CLEANUP SITES, DWM CONTAM, Broward Co....	Higher	202, 0.038, WNW
C19	CHEVRON #47267-CORSI	1 N DIXIE HWY	UST	Higher	217, 0.041, WNW
D20	AUDREYS CLEANERS L	35 NE 1ST AV	EDR Hist Cleaner	Higher	231, 0.044, WNW
B21	POMPANO BEACH REPLAC	128 & 140 SW 1ST AVE	BROWNFIELDS	Higher	231, 0.044, West
D22	AUDREYS CLEANERS	33 NE 1ST AV	EDR Hist Cleaner	Higher	233, 0.044, WNW
D23	SELBYS TEXACO SERVIC	24 NE 1ST AV	EDR Hist Auto	Higher	237, 0.045, WNW
B24	CADDY MASTERS	140 SW 1ST AVE	BROWARD CO. HM, NPDES	Higher	251, 0.048, West
B25	POMPANO GULF SERVICE	140 SW 1ST AV	EDR Hist Auto	Higher	258, 0.049, West
B26	CITY OF POMPANO 124	142 - 150 SOUTHWEST	INST CONTROL, ERIC WASTE CLEANUP	Higher	346, 0.066, WSW
B27	STAGE AUTO ELECTRIC	142 SW 1ST AVE	RCRA NonGen / NLR, FINDS, ECHO	Higher	346, 0.066, WSW
B28	CITY OF POMPANO 142-	142 -150 SW 1ST AVE	Broward Co. EDIEAR	Higher	346, 0.066, WSW
C29	CITY OF POMPANO BEAC	341 NW 1ST ST	UST	Higher	366, 0.069, WNW
C30	POMPANO BEACH CITY-L	341 NW 1ST ST	AST	Higher	366, 0.069, WNW
C31	POMPANO BEACH CITY-L	341 NW 1ST ST	UST, Financial Assurance, BROWARD CO. HM	Higher	366, 0.069, WNW
32	HARDY BROS SERVICE S	201 NE 1ST ST	EDR Hist Auto	Higher	411, 0.078, NNW
E33	HARDY BROS SINCLAIR	201 03 NE 1ST ST	EDR Hist Auto	Higher	422, 0.080, WNW
D34	POMPANO RUG FURNIT	115 NE 1ST AV	EDR Hist Cleaner	Higher	427, 0.081, WNW
E35	LAUNDROMAX INC	11 NE 1ST ST	EDR Hist Cleaner	Higher	439, 0.083, WNW
E36	AFFORDABLE EQUIPMENT	31 NE 1ST ST	BROWARD CO. HM	Higher	442, 0.084, WNW
F37	POMPANO BEACH REPLAC	142 & 150 SW 1ST AVE	BROWNFIELDS	Higher	451, 0.085, WSW
F38	WARREN LAUNDRY DRY	161 SW 1ST AV	EDR Hist Cleaner	Higher	495, 0.094, WSW

MAPPED SITES SUMMARY

Target Property Address:
POMPANO BEACH
POMPANO BEACH, FL 33060

Click on Map ID to see full detail.

MAP ID	SITE NAME	ADDRESS	DATABASE ACRONYMS	RELATIVE ELEVATION	DIST (ft. & mi.) DIRECTION
G39	LOUGHEAD CLEANERS	123 SE 1ST AV	EDR Hist Cleaner	Higher	646, 0.122, SSW
40	JEANNOT'S DRY CLEANI	200 SW 2ND ST	DWM CONTAM, RESP PARTY, ERIC WASTE CLEANUP	Higher	696, 0.132, WSW
H41	RACETRAC #469	599 W ATLANTIC BLVD	LUST, UST, DWM CONTAM, Financial Assurance,...	Higher	755, 0.143, WNW
I42	AUTOZONE, INC. STORE	437 E ATLANTIC BLVD	BROWARD CO. HM	Higher	760, 0.144, ENE
G43	POMPANO BEACH DUMP	WEST OF NW 3 AVENUE	SWF/LF	Higher	768, 0.145, SSW
G44	POMPANO AIR PARK DUM	EAST OF DIXIE HWY &	SWF/LF	Higher	768, 0.145, SSW
45	FPL FAIRMONT SUBSTAT	580 NW 31ST AVE	RCRA-VSQG, FINDS, ECHO	Higher	810, 0.153, West
H46	ARPCO	601 W ATLANTIC BLVD	RCRA NonGen / NLR, FINDS, ECHO	Higher	874, 0.166, West
I47	POMPANO BEACH EXXON	501 E ALTANTIC BLVD	RCRA NonGen / NLR, FINDS, ECHO	Higher	945, 0.179, ENE
J48	FLORIDA DEP DSCP D13	6 NE 3RD ST # DC	HW GEN	Higher	949, 0.180, NW
J49	WARDS CITY DRY CLEAN	6 NE 3RD ST	DWM CONTAM, ERIC WASTE CLEANUP	Higher	949, 0.180, NW
J50	WARD CITY DRY CLEANE	6 NE 3RD STREET	PRIORITYCLEANERS, FINDS, ECHO, Broward Co. EDIEAR	Higher	949, 0.180, NW
J51	WARDS CITY DISCOUNT	6 NE 3RD ST	RCRA NonGen / NLR	Higher	949, 0.180, NW
J52	FLORIDA DEP DSCP D13	6 NE 3RD ST # DC	RCRA-SQG, FINDS, ECHO	Higher	949, 0.180, NW
I53	ENVY DEVELOPMENT PB	475 1ST ST SE	HAZ WASTE	Higher	961, 0.182, NE
I54	ENVY DEVELOPMENT PB	475 SE 1ST ST	BROWARD CO. HM	Higher	961, 0.182, NE
I55	EXXON STATION 4-4505	501 E ATLANTIC BLVD	RCRA-VSQG	Higher	962, 0.182, ENE
I56	EVANGELUS ROZAKIS ST	501 E ATLANTIC BLVD	RCRA-VSQG	Higher	962, 0.182, ENE
I57	MAG REALTY, INC.	501 E ATLANTIC BLVD	LUST, UST, DWM CONTAM, Broward Co. EDIEAR,...	Higher	962, 0.182, ENE
J58	WARDS CITY DRY CLEAN	12 NE 3RD ST	DRYCLEANERS	Higher	966, 0.183, NW
59	SHAMROCK	408 HAMMONDVILLE RD	LUST, UST, DWM CONTAM, Broward Co. EDIEAR	Higher	987, 0.187, WNW
J60	FL DEPT OF TRANSPORT	301 N DIXIE HWY	LUST, UST, AST, DWM CONTAM	Higher	1023, 0.194, NW
K61	DOLPHIN COLLISION &	230 S DIXIE HWY	SPILLS, BROWARD CO. HM	Higher	1039, 0.197, WSW
L62	B&T OIL	201 HAMMONDVILLE RD	UST	Higher	1047, 0.198, NW
K63	BP OIL CO #24671	220 S DIXIE HWY	RCRA NonGen / NLR, FINDS, ECHO	Higher	1057, 0.200, WSW
M64	A WESLEY PARRISH APP	598 E ATLANTIC BLVD	LUST, UST, DWM CONTAM	Higher	1066, 0.202, East
L65	FORMER B-T OIL GAS S	NORTHWEST CORNER OF	US BROWNFIELDS	Higher	1102, 0.209, NW
J66	POMPANO RADIATORS UN	327 N DIXIE HWY	CLEANUP SITES, DWM CONTAM, BROWARD CO. HM, BROWARD...	Higher	1103, 0.209, NW
J67	POMPANO RADIATOR SER	327 N DIXIE HWY	SEMS-ARCHIVE	Higher	1103, 0.209, NW
68	PAUL B HUGHES HEALTH	205 NW 6TH AVE	BROWARD CO. HM	Higher	1140, 0.216, WNW
K69	DIXIE TIRE TECHS	230 S DIXIE HWY E	BROWARD CO. HM	Higher	1185, 0.224, WSW
L70	J & S GARAGE / POMPA	324 NW 2ND AVE	LUST, UST, CLEANUP SITES, DWM CONTAM, RESP PARTY,...	Higher	1198, 0.227, NW
L71	J & S GARAGE / POMPA	324 NW 2ND AVE	Broward Co. EDIEAR, BROWARD CO. HM, BROWARD CO....	Higher	1198, 0.227, NW
N72	BAIT & TACKLE STORE	290 S CYPRESS RD	LUST, UST, CLEANUP SITES, DWM CONTAM, Broward Co....	Higher	1222, 0.231, SSW
N73	FORMER PHILLIPS 66	290 SO CYPRESS ROAD	RCRA-VSQG	Higher	1222, 0.231, SSW
M74	HICKMON, WALTER JAME	601 E ATLANTIC BLVD	BROWARD CO. NOV	Higher	1224, 0.232, ENE
K75	ADVANCE AUTO & TRUCK	234 S DIXIE HWY E	BROWARD CO. HM	Higher	1233, 0.234, WSW
76	NATIONAL PERFORMANCE	239 S DIXIE HWY W	BROWARD CO. HM	Higher	1267, 0.240, WSW
L77	HANNERS CLEANERS	317 N DIXIE HWY	DRYCLEANERS, DWM CONTAM, BROWARD CO. HM, RESP...	Higher	1279, 0.242, NW

MAPPED SITES SUMMARY

Target Property Address:
POMPANO BEACH
POMPANO BEACH, FL 33060

Click on Map ID to see full detail.

MAP ID	SITE NAME	ADDRESS	DATABASE ACRONYMS	RELATIVE ELEVATION	DIST (ft. & mi.) DIRECTION
L78	HANNER THE CLEANERS	317 N DIXIE HWY	RCRA-VSQG	Higher	1279, 0.242, NW
79	JAMES MICHEL	739 EAST ATLANTIC BL	SWF/LF	Higher	1612, 0.305, East
80	DIXIE HIGHWAY IMPROV	N DIXIE HIGHWAY	DWM CONTAM, RESP PARTY, ERIC WASTE CLEANUP	Higher	1700, 0.322, ENE
O81	BROWARD CNTY BD OF C	RACETRACK RD & DIXIE	LUST, UST, DWM CONTAM, Financial Assurance	Higher	1798, 0.341, SW
O82	CARLMARI	308 S DIXIE HWY EAST	LUST, TANKS, DWM CONTAM	Higher	1852, 0.351, SW
O83	BOB'S TIRES INC	404 S DIXIE HWY W	SWF/LF	Higher	1957, 0.371, SW
84	GAO 142 VERMICULITE	1200 NW 15 AVENUE	DWM CONTAM, RESP PARTY, ERIC WASTE CLEANUP	Higher	1974, 0.374, WNW
85	BROWARD CNTY SCHOOL	310 NE 6TH ST	LUST, UST, DWM CONTAM	Higher	2131, 0.404, NNE
86	MAR-QUIPT	231 SW 5TH ST	LUST, UST, DWM CONTAM	Higher	2461, 0.466, SW
87	ATLANTIC CARBURETOR	502 SOUTH DIXIE HIGH	DWM CONTAM, RESP PARTY, ERIC WASTE CLEANUP	Higher	2546, 0.482, SW
88	POMPANO RADIATOR SER	827 N. DIXIE DR	Fl Sites	Higher	2960, 0.561, NNW
89	BROWARD DISPOSAL COR	201 NW 12TH AVE	Fl Sites	Higher	3330, 0.631, West
90	POMPANO MISSILE GUID		FUDS	Higher	5031, 0.953, NNE

EXECUTIVE SUMMARY

TARGET PROPERTY SEARCH RESULTS

The target property was not listed in any of the databases searched by EDR.

DATABASES WITH NO MAPPED SITES

No mapped sites were found in EDR's search of available ("reasonably ascertainable ") government records either on the target property or within the search radius around the target property for the following databases:

STANDARD ENVIRONMENTAL RECORDS

Lists of Federal NPL (Superfund) sites

NPL ---------- National Priority List
Proposed NPL ---------- Proposed National Priority List Sites
NPL LIENS ---------- Federal Superfund Liens

Lists of Federal Delisted NPL sites

Delisted NPL ---------- National Priority List Deletions

Lists of Federal sites subject to CERCLA removals and CERCLA orders

FEDERAL FACILITY ---------- Federal Facility Site Information listing

Lists of Federal RCRA facilities undergoing Corrective Action

CORRACTS ---------- Corrective Action Report

Lists of Federal RCRA TSD facilities

RCRA-TSDF ---------- RCRA - Treatment, Storage and Disposal

Lists of Federal RCRA generators

RCRA-LQG ---------- RCRA - Large Quantity Generators

Federal institutional controls / engineering controls registries

LUCIS ---------- Land Use Control Information System
US ENG CONTROLS ---------- Engineering Controls Sites List
US INST CONTROLS ---------- Institutional Controls Sites List

Federal ERNS list

ERNS ---------- Emergency Response Notification System

Lists of state- and tribal hazardous waste facilities

SHWS ---------- Florida's State-Funded Action Sites

Lists of state and tribal leaking storage tanks

LAST ---------- Leaking Aboveground Storage Tank Listing
INDIAN LUST ---------- Leaking Underground Storage Tanks on Indian Land

Lists of state and tribal registered storage tanks

FEMA UST ---------- Underground Storage Tank Listing
FF TANKS ---------- Federal Facilities Listing
INDIAN UST ---------- Underground Storage Tanks on Indian Land
TANKS ---------- Storage Tank Facility List

State and tribal institutional control / engineering control registries

ENG CONTROLS ---------- Institutional Controls Registry

Lists of state and tribal voluntary cleanup sites

INDIAN VCP ---------- Voluntary Cleanup Priority Listing
VCP ---------- Voluntary Cleanup Sites

ADDITIONAL ENVIRONMENTAL RECORDS

Local Lists of Landfill / Solid Waste Disposal Sites

SWRCY ---------- Recycling Centers
INDIAN ODI ---------- Report on the Status of Open Dumps on Indian Lands
DEBRIS REGION 9 ---------- Torres Martinez Reservation Illegal Dump Site Locations
ODI ---------- Open Dump Inventory
IHS OPEN DUMPS ---------- Open Dumps on Indian Land

Local Lists of Hazardous waste / Contaminated Sites

US HIST CDL ---------- Delisted National Clandestine Laboratory Register
US CDL ---------- National Clandestine Laboratory Register

Local Land Records

LIENS 2 ---------- CERCLA Lien Information

Records of Emergency Release Reports

HMIRS ---------- Hazardous Materials Information Reporting System
SPILLS ---------- Oil and Hazardous Materials Incidents
SPILLS 90 ---------- SPILLS 90 data from FirstSearch
SPILLS 80 ---------- SPILLS 80 data from FirstSearch

Other Ascertainable Records

DOD ---------- Department of Defense Sites
SCRD DRYCLEANERS ---------- State Coalition for Remediation of Drycleaners Listing
US FIN ASSUR ---------- Financial Assurance Information
EPA WATCH LIST ---------- EPA WATCH LIST

EXECUTIVE SUMMARY

2020 COR ACTION	2020 Corrective Action Program List
TSCA	Toxic Substances Control Act
TRIS	Toxic Chemical Release Inventory System
SSTS	Section 7 Tracking Systems
ROD	Records Of Decision
RMP	Risk Management Plans
RAATS	RCRA Administrative Action Tracking System
PRP	Potentially Responsible Parties
PADS	PCB Activity Database System
ICIS	Integrated Compliance Information System
FTTS	FIFRA/ TSCA Tracking System - FIFRA (Federal Insecticide, Fungicide, & Rodenticide Act)/TSCA (Toxic Substances Control Act)
MLTS	Material Licensing Tracking System
COAL ASH DOE	Steam-Electric Plant Operation Data
COAL ASH EPA	Coal Combustion Residues Surface Impoundments List
PCB TRANSFORMER	PCB Transformer Registration Database
RADINFO	Radiation Information Database
HIST FTTS	FIFRA/TSCA Tracking System Administrative Case Listing
DOT OPS	Incident and Accident Data
CONSENT	Superfund (CERCLA) Consent Decrees
INDIAN RESERV	Indian Reservations
FUSRAP	Formerly Utilized Sites Remedial Action Program
UMTRA	Uranium Mill Tailings Sites
LEAD SMELTERS	Lead Smelter Sites
US AIRS	Aerometric Information Retrieval System Facility Subsystem
US MINES	Mines Master Index File
MINES MRDS	Mineral Resources Data System
ABANDONED MINES	Abandoned Mines
FINDS	Facility Index System/Facility Registry System
UXO	Unexploded Ordnance Sites
DOCKET HWC	Hazardous Waste Compliance Docket Listing
ECHO	Enforcement & Compliance History Information
FUELS PROGRAM	EPA Fuels Program Registered Listing
PFAS NPL	Superfund Sites with PFAS Detections Information
PFAS FEDERAL SITES	Federal Sites PFAS Information
PFAS TSCA	PFAS Manufacture and Imports Information
PFAS TRIS	List of PFAS Added to the TRI
PFAS RCRA MANIFEST	PFAS Transfers Identified In the RCRA Database Listing
PFAS ATSDR	PFAS Contamination Site Location Listing
PFAS WQP	Ambient Environmental Sampling for PFAS
PFAS NPDES	Clean Water Act Discharge Monitoring Information
PFAS PROJECT	NORTHEASTERN UNIVERSITY PFAS PROJECT
PFAS ECHO	Facilities in Industries that May Be Handling PFAS Listing
PFAS ECHO FIRE TRAIN	Facilities in Industries that May Be Handling PFAS Listing
PFAS PT 139 AIRPORT	All Certified Part 139 Airports PFAS Information Listing
AQUEOUS FOAM NRC	Aqueous Foam Related Incidents Listing
BIOSOLIDS	ICIS-NPDES Biosolids Facility Data
E MANIFEST	Hazardous Waste Electronic Manifest System
AQUEOUS FOAM	Former Fire Training Facility Assessments Listing
AIRS	Permitted Facilities Listing
ASBESTOS	ASBESTOS
CLEANUP SITES	DEP Cleanup Sites - Contamination Locator Map Listing
DEDB	Ethylene Dibromide Database Results
Financial Assurance	Financial Assurance Information Listing
FL Cattle Dip. Vats	Cattle Dipping Vats

SOLCP State-Owned Lands Cleanup Program Listing
SITE INV SITES Site Investigation Section Sites Listing
TIER 2 Tier 2 Facility Listing
UIC Underground Injection Wells Database Listing
NPDES Wastewater Facility Regulation Database
ERIC WASTE CLEANUP Environmental Restoration Integrated Cleanup Listing

EDR HIGH RISK HISTORICAL RECORDS

EDR Exclusive Records

EDR MGP EDR Proprietary Manufactured Gas Plants

EDR RECOVERED GOVERNMENT ARCHIVES

Exclusive Recovered Govt. Archives

RGA HWS Recovered Government Archive State Hazardous Waste Facilities List
RGA LF Recovered Government Archive Solid Waste Facilities List
RGA LUST Recovered Government Archive Leaking Underground Storage Tank

SURROUNDING SITES: SEARCH RESULTS

Surrounding sites were identified in the following databases.

Elevations have been determined from the USGS Digital Elevation Model and should be evaluated on a relative (not an absolute) basis. Relative elevation information between sites of close proximity should be field verified. Sites with an elevation equal to or higher than the target property have been differentiated below from sites with an elevation lower than the target property.
Page numbers and map identification numbers refer to the EDR Radius Map report where detailed data on individual sites can be reviewed.

Sites listed in ***bold italics*** are in multiple databases.

Unmappable (orphan) sites are not considered in the foregoing analysis.

STANDARD ENVIRONMENTAL RECORDS

Lists of Federal sites subject to CERCLA removals and CERCLA orders

SEMS: SEMS (Superfund Enterprise Management System) tracks hazardous waste sites, potentially hazardous waste sites, and remedial activities performed in support of EPA's Superfund Program across the United States. The list was formerly know as CERCLIS, renamed to SEMS by the EPA in 2015. The list contains data on potentially hazardous waste sites that have been reported to the USEPA by states, municipalities, private companies and private persons, pursuant to Section 103 of the Comprehensive Environmental Response, Compensation, and Liability Act (CERCLA). This dataset also contains sites which are either proposed to or on the National Priorities List (NPL) and the sites which are in the screening and assessment phase for possible inclusion on the NPL.

A review of the SEMS list, as provided by EDR, and dated 09/25/2024 has revealed that there is 1 SEMS site within approximately 0.5 miles of the target property.

Equal/Higher Elevation	Address	Direction / Distance	Map ID	Page
HANNERS CLEANERS	***209 W ATLANTIC BLVD***	***W 0 - 1/8 (0.022 mi.)***	***C7***	***21***

EXECUTIVE SUMMARY

Site ID: 0405752
EPA Id: FLD030753008

Lists of Federal CERCLA sites with NFRAP

SEMS-ARCHIVE: SEMS-ARCHIVE (Superfund Enterprise Management System Archive) tracks sites that have no further interest under the Federal Superfund Program based on available information. The list was formerly known as the CERCLIS-NFRAP, renamed to SEMS ARCHIVE by the EPA in 2015. EPA may perform a minimal level of assessment work at a site while it is archived if site conditions change and/or new information becomes available. Archived sites have been removed and archived from the inventory of SEMS sites. Archived status indicates that, to the best of EPA's knowledge, assessment at a site has been completed and that EPA has determined no further steps will be taken to list the site on the National Priorities List (NPL), unless information indicates this decision was not appropriate or other considerations require a recommendation for listing at a later time. The decision does not necessarily mean that there is no hazard associated with a given site; it only means that. based upon available information, the location is not judged to be potential NPL site.

A review of the SEMS-ARCHIVE list, as provided by EDR, and dated 09/25/2024 has revealed that there is 1 SEMS-ARCHIVE site within approximately 0.5 miles of the target property.

Equal/Higher Elevation	Address	Direction / Distance	Map ID	Page
POMPANO RADIATOR SER	327 N DIXIE HWY	NW 1/8 - 1/4 (0.209 mi.)	J67	318

Lists of Federal RCRA generators

RCRA-SQG: RCRAInfo is EPA's comprehensive information system, providing access to data supporting the Resource Conservation and Recovery Act (RCRA) of 1976 and the Hazardous and Solid Waste Amendments (HSWA) of 1984. The database includes selective information on sites which generate, transport, store, treat and/or dispose of hazardous waste as defined by the Resource Conservation and Recovery Act (RCRA). Small quantity generators (SQGs) generate between 100 kg and 1,000 kg of hazardous waste per month.

A review of the RCRA-SQG list, as provided by EDR, and dated 06/03/2024 has revealed that there is 1 RCRA-SQG site within approximately 0.25 miles of the target property.

Equal/Higher Elevation	Address	Direction / Distance	Map ID	Page
FLORIDA DEP DSCP D13 EPA ID:: FLR000053363	***6 NE 3RD ST # DC***	***NW 1/8 - 1/4 (0.180 mi.)***	***J52***	***206***

RCRA-VSQG: RCRAInfo is EPA's comprehensive information system, providing access to data supporting the Resource Conservation and Recovery Act (RCRA) of 1976 and the Hazardous and Solid Waste Amendments (HSWA) of 1984. The database includes selective information on sites which generate, transport, store, treat and/or dispose of hazardous waste as defined by the Resource Conservation and Recovery Act (RCRA). Very small quantity generators (VSQGs) generate less than 100 kg of hazardous waste, or less than 1 kg of acutely hazardous waste per month.

A review of the RCRA-VSQG list, as provided by EDR, and dated 06/03/2024 has revealed that there are 6 RCRA-VSQG sites within approximately 0.25 miles of the target property.

Equal/Higher Elevation	Address	Direction / Distance	Map ID	Page
FLORIDA DEP DSCP D08 EPA ID:: FLR000031559	***209 W ATLANTIC BLVD***	***W 0 - 1/8 (0.022 mi.)***	***C8***	***39***
FPL FAIRMONT SUBSTAT EPA ID:: FLR000043505	***580 NW 31ST AVE***	***W 1/8 - 1/4 (0.153 mi.)***	***45***	***189***
EXXON STATION 4-4505 EPA ID:: FLTMP9103022	501 E ATLANTIC BLVD	ENE 1/8 - 1/4 (0.182 mi.)	I55	210
EVANGELUS ROZAKIS ST EPA ID:: FLTMP9102987	501 E ATLANTIC BLVD	ENE 1/8 - 1/4 (0.182 mi.)	I56	212
FORMER PHILLIPS 66 EPA ID:: FLT990064024	290 SO CYPRESS ROAD	SSW 1/8 - 1/4 (0.231 mi.)	N73	338
HANNER THE CLEANERS EPA ID:: FLR000100784	317 N DIXIE HWY	NW 1/8 - 1/4 (0.242 mi.)	L78	346

Lists of state and tribal landfills and solid waste disposal facilities

SWF/LF: The Solid Waste Facilities/Landfill Sites records typically contain an inventory of solid waste disposal facilities or landfills in a particular state. The data come from the Department of Environmental Protection's Facility Directory (Solid Waste Facilities).

A review of the SWF/LF list, as provided by EDR, has revealed that there are 4 SWF/LF sites within approximately 0.5 miles of the target property.

Equal/Higher Elevation	Address	Direction / Distance	Map ID	Page
POMPANO BEACH DUMP Database: SWF/LF, Date of Government Version: 07/09/2024 Class Status: NFA,NO FURTHER ACTION (F) Facility-Site Id: 99388	WEST OF NW 3 AVENUE	SSW 1/8 - 1/4 (0.145 mi.)	G43	188
POMPANO AIR PARK DUM Database: SWF/LF, Date of Government Version: 07/09/2024 Class Status: NFA,NO FURTHER ACTION (F) Facility-Site Id: 99397	EAST OF DIXIE HWY &	SSW 1/8 - 1/4 (0.145 mi.)	G44	189
JAMES MICHEL Database: SWF/LF, Date of Government Version: 07/09/2024 Class Status: INACTIVE (I) Facility-Site Id: 102809	739 EAST ATLANTIC BL	E 1/4 - 1/2 (0.305 mi.)	79	348
BOB'S TIRES INC Database: SWF/LF, Date of Government Version: 07/09/2024 Class Status: INACTIVE (I) Facility-Site Id: 96023	404 S DIXIE HWY W	SW 1/4 - 1/2 (0.371 mi.)	O83	360

Lists of state and tribal leaking storage tanks

LUST: The Leaking Underground Storage Tank Incident Reports contain an inventory of reported leaking underground storage tank incidents. The data come from the Department of Environmental Protection's PCTO1--Petroleum Contamination Detail Report.

A review of the LUST list, as provided by EDR, and dated 07/22/2024 has revealed that there are 16

EXECUTIVE SUMMARY

LUST sites within approximately 0.5 miles of the target property.

Equal/Higher Elevation	Address	Direction / Distance	Map ID	Page
HARDY BROS STATION	***220 E ATLANTIC BLVD***	***NW 0 - 1/8 (0.002 mi.)***	***A2***	***8***
Facility-Site Id: 8502085 Discharge Cleanup Status: SRCR - SRCR COMPLETE Facility Status: CLOSED				
HANNERS CLEANERS	***209 W ATLANTIC BLVD***	***W 0 - 1/8 (0.022 mi.)***	***C7***	***21***
Facility-Site Id: 9063877 Discharge Cleanup Status: NFA - NFA COMPLETE Facility Status: CLOSED				
OMAC REAL ESTATE, LL	***101 E ATLANTIC BLVD***	***WNW 0 - 1/8 (0.031 mi.)***	***D10***	***42***
Facility-Site Id: 8502776 Discharge Cleanup Status: SRCR - SRCR COMPLETE Facility Status: OPEN				
POMPANO BEACH CITY P	***128-140 SW 1ST AVE***	***W 0 - 1/8 (0.036 mi.)***	***B13***	***82***
Facility-Site Id: 9805718 Discharge Cleanup Status: NFA - NFA COMPLETE Facility Status: CLOSED				
EXXON STATION	***220 S DIXIE HWY***	***WNW 0 - 1/8 (0.038 mi.)***	***18***	***91***
Facility-Site Id: 8502380 Discharge Cleanup Status: RA - RA ONGOING Facility Status: OPEN				
RACETRAC #469	***599 W ATLANTIC BLVD***	***WNW 1/8 - 1/4 (0.143 mi.)***	***H41***	***155***
Facility-Site Id: 9601859 Discharge Cleanup Status: NFA - NFA COMPLETE Facility Status: OPEN				
MAG REALTY, INC.	***501 E ATLANTIC BLVD***	***ENE 1/8 - 1/4 (0.182 mi.)***	***I57***	***213***
Facility-Site Id: 8502493 Discharge Cleanup Status: SRCR - SRCR COMPLETE Discharge Cleanup Status: NFA - NFA COMPLETE Discharge Cleanup Status: NREQ - CLEANUP NOT REQUIRED Facility Status: OPEN				
SHAMROCK	***408 HAMMONDVILLE RD***	***WNW 1/8 - 1/4 (0.187 mi.)***	***59***	***286***
Facility-Site Id: 8622724 Discharge Cleanup Status: SRCR - SRCR COMPLETE Facility Status: CLOSED				
FL DEPT OF TRANSPORT	***301 N DIXIE HWY***	***NW 1/8 - 1/4 (0.194 mi.)***	***J60***	***292***
Facility-Site Id: 9400132 Discharge Cleanup Status: NFA - NFA COMPLETE Facility Status: CLOSED				
A WESLEY PARRISH APP	***598 E ATLANTIC BLVD***	***E 1/8 - 1/4 (0.202 mi.)***	***M64***	***304***
Facility-Site Id: 8627751 Discharge Cleanup Status: SRCR - SRCR COMPLETE Facility Status: CLOSED				
J & S GARAGE / POMPA	***324 NW 2ND AVE***	***NW 1/8 - 1/4 (0.227 mi.)***	***L70***	***320***
Facility-Site Id: 9807181 Discharge Cleanup Status: SA - SA ONGOING Facility Status: CLOSED				
BAIT & TACKLE STORE	***290 S CYPRESS RD***	***SSW 1/8 - 1/4 (0.231 mi.)***	***N72***	***333***
Facility-Site Id: 8501840				

Discharge Cleanup Status: RA - RA ONGOING
Facility Status: CLOSED

BROWARD CNTY BD OF C ***RACETRACK RD & DIXIE*** ***SW 1/4 - 1/2 (0.341 mi.)*** ***O81*** ***351***
Facility-Site Id: 9101334
Discharge Cleanup Status: NFA - NFA COMPLETE
Facility Status: CLOSED

CARLMARI ***308 S DIXIE HWY EAST*** ***SW 1/4 - 1/2 (0.351 mi.)*** ***O82*** ***357***
Facility-Site Id: 9811329
Discharge Cleanup Status: NFA - NFA COMPLETE
Facility Status: CLOSED

BROWARD CNTY SCHOOL ***310 NE 6TH ST*** ***NNE 1/4 - 1/2 (0.404 mi.)*** ***85*** ***363***
Facility-Site Id: 9047381
Discharge Cleanup Status: NREQ - CLEANUP NOT REQUIRED
Facility Status: CLOSED

MAR-QUIPT ***231 SW 5TH ST*** ***SW 1/4 - 1/2 (0.466 mi.)*** ***86*** ***367***
Facility-Site Id: 9800950
Discharge Cleanup Status: SRCR - SRCR COMPLETE
Facility Status: CLOSED

Lists of state and tribal registered storage tanks

UST: The Underground Storage Tank database contains registered USTs. Shortly after the September 11 event, the DEP was instructed to remove the detail about some of the storage tank facilities in the state from their reports. Federal-owned facilities and bulk storage facilities are included in that set.

A review of the UST list, as provided by EDR, has revealed that there are 18 UST sites within approximately 0.25 miles of the target property.

Equal/Higher Elevation	Address	Direction / Distance	Map ID	Page
HARDY BROS STATION	***220 E ATLANTIC BLVD***	***NW 0 - 1/8 (0.002 mi.)***	***A2***	***8***
Database: UST, Date of Government Version: 08/09/2024 Tank Status: B-Removed from Site Facility-Site Id: 8502085 Facility Status: CLOSED				
CITY OF POMPANO BEAC	***101 SW 1ST AVE***	***W 0 - 1/8 (0.010 mi.)***	***B3***	***15***
Database: UST, Date of Government Version: 08/09/2024 Database: Broward Co. UST, Date of Government Version: 09/15/2021 Tank Status: U-In Service Facility-Site Id: 9300440 Facility ID: 02166 Facility Status: OPEN Tank Status: U. In-Service				
HANNERS CLEANERS	***209 W ATLANTIC BLVD***	***W 0 - 1/8 (0.022 mi.)***	***C7***	***21***
Database: UST, Date of Government Version: 08/09/2024 Tank Status: B-Removed from Site Facility-Site Id: 9063877 Facility Status: CLOSED				
OMAC REAL ESTATE, LL	***101 E ATLANTIC BLVD***	***WNW 0 - 1/8 (0.031 mi.)***	***D10***	***42***
Database: UST, Date of Government Version: 08/09/2024 Database: Broward Co. UST, Date of Government Version: 09/15/2021				

Tank Status: B-Removed from Site
Tank Status: U-In Service
Facility-Site Id: 8502776
Facility ID: 02684
Facility Status: OPEN
Tank Status: U. In-Service
Tank Status: B. Removed From Site
Tank Status: 1. Installation / Modification; Out-of-Service

POMPANO BEACH CITY P ***128-140 SW 1ST AVE*** ***W 0 - 1/8 (0.036 mi.)*** ***B13*** ***82***
Database: UST, Date of Government Version: 08/09/2024
Tank Status: A-Closed In Place
Tank Status: B-Removed from Site
Facility-Site Id: 9805718
Facility Status: CLOSED

CITY OF POMPANO - FO 128 SW 1ST AVE W 0 - 1/8 (0.036 mi.) B15 88
Database: Broward Co. UST, Date of Government Version: 09/15/2021
Facility ID: 06628
Tank Status: A. Properly Closed In-Place
Tank Status: B. Removed From Site

EXXON STATION ***220 S DIXIE HWY*** ***WNW 0 - 1/8 (0.038 mi.)*** ***18*** ***91***
Database: UST, Date of Government Version: 08/09/2024
Database: Broward Co. UST, Date of Government Version: 09/15/2021
Tank Status: B-Removed from Site
Tank Status: U-In Service
Facility-Site Id: 8502380
Facility ID: 02306
Facility Status: OPEN
Tank Status: U. In-Service

CHEVRON #47267-CORSI 1 N DIXIE HWY WNW 0 - 1/8 (0.041 mi.) C19 128
Database: UST, Date of Government Version: 08/09/2024
Tank Status: B-Removed from Site
Facility-Site Id: 8501771
Facility Status: CLOSED

CITY OF POMPANO BEAC 341 NW 1ST ST WNW 0 - 1/8 (0.069 mi.) C29 141
Database: UST, Date of Government Version: 08/09/2024
Database: Broward Co. UST, Date of Government Version: 09/15/2021
Tank Status: D-Deleted - Data Error
Tank Status: B-Removed from Site
Facility-Site Id: 9047113
Facility ID: 02158
Facility Status: CLOSED
Tank Status: B. Removed From Site

POMPANO BEACH CITY-L ***341 NW 1ST ST*** ***WNW 0 - 1/8 (0.069 mi.)*** ***C31*** ***144***
Database: UST, Date of Government Version: 08/09/2024
Tank Status: B-Removed from Site
Facility-Site Id: 9300448
Facility Status: OPEN

RACETRAC #469 ***599 W ATLANTIC BLVD*** ***WNW 1/8 - 1/4 (0.143 mi.)*** ***H41*** ***155***
Database: UST, Date of Government Version: 08/09/2024
Database: Broward Co. UST, Date of Government Version: 09/15/2021
Tank Status: U-In Service
Tank Status: B-Removed from Site
Facility-Site Id: 9601859

Facility ID: 02211
Facility Status: OPEN
Tank Status: B. Removed From Site
Tank Status: U. In-Service

MAG REALTY, INC. ***501 E ATLANTIC BLVD*** ***ENE 1/8 - 1/4 (0.182 mi.)*** ***I57*** ***213***
Database: UST, Date of Government Version: 08/09/2024
Database: Broward Co. UST, Date of Government Version: 09/15/2021
Tank Status: B-Removed from Site
Tank Status: U-In Service
Facility-Site Id: 8502493
Facility ID: 02263
Facility Status: OPEN
Tank Status: U. In-Service
Tank Status: Z. Tank No Longer Contains Regulated Substance

SHAMROCK ***408 HAMMONDVILLE RD*** ***WNW 1/8 - 1/4 (0.187 mi.)*** ***59*** ***286***
Database: UST, Date of Government Version: 08/09/2024
Tank Status: B-Removed from Site
Facility-Site Id: 8622724
Facility Status: CLOSED

FL DEPT OF TRANSPORT ***301 N DIXIE HWY*** ***NW 1/8 - 1/4 (0.194 mi.)*** ***J60*** ***292***
Database: UST, Date of Government Version: 08/09/2024
Tank Status: B-Removed from Site
Facility-Site Id: 9400132
Facility Status: CLOSED

B&T OIL 201 HAMMONDVILLE RD NW 1/8 - 1/4 (0.198 mi.) L62 299
Database: UST, Date of Government Version: 08/09/2024
Tank Status: A-Closed In Place
Facility-Site Id: 8501587
Facility Status: CLOSED

A WESLEY PARRISH APP ***598 E ATLANTIC BLVD*** ***E 1/8 - 1/4 (0.202 mi.)*** ***M64*** ***304***
Database: UST, Date of Government Version: 08/09/2024
Tank Status: B-Removed from Site
Facility-Site Id: 8627751
Facility Status: CLOSED

J & S GARAGE / POMPA ***324 NW 2ND AVE*** ***NW 1/8 - 1/4 (0.227 mi.)*** ***L70*** ***320***
Database: UST, Date of Government Version: 08/09/2024
Database: Broward Co. UST, Date of Government Version: 09/15/2021
Tank Status: B-Removed from Site
Facility-Site Id: 9807181
Facility ID: 06744
Facility Status: CLOSED
Tank Status: B. Removed From Site

BAIT & TACKLE STORE ***290 S CYPRESS RD*** ***SSW 1/8 - 1/4 (0.231 mi.)*** ***N72*** ***333***
Database: UST, Date of Government Version: 08/09/2024
Tank Status: B-Removed from Site
Facility-Site Id: 8501840
Facility Status: CLOSED

AST: Shortly after the Sept 11 event, the DEP was instructed to remove the detail about some of the storage tank facilities in the state from their reports. Federal-owned facilities and bulk storage facilities are included in that set.

A review of the AST list, as provided by EDR, has revealed that there are 2 AST sites within approximately 0.25 miles of the target property.

Equal/Higher Elevation	Address	Direction / Distance	Map ID	Page
POMPANO BEACH CITY-L	341 NW 1ST ST	WNW 0 - 1/8 (0.069 mi.)	C30	143
Database: AST, Date of Government Version: 08/09/2024 Database: BROWARD CO AST, Date of Government Version: 09/15/2021 Facility-Site Id: 9300448 Facility Status: OPEN Facility Status: OPEN Facility ID: 02158 Tank Status: U. In-Service				
FL DEPT OF TRANSPORT	***301 N DIXIE HWY***	***NW 1/8 - 1/4 (0.194 mi.)***	***J60***	***292***
Database: AST, Date of Government Version: 08/09/2024 Facility-Site Id: 9400132 Facility Status: CLOSED Facility Status: CLOSED				

State and tribal institutional control / engineering control registries

INST CONTROL: The registry is a database of all contaminated sites in the state of Florida which are subject to institutional and engineering controls.

A review of the INST CONTROL list, as provided by EDR, and dated 06/24/2024 has revealed that there is 1 INST CONTROL site within approximately 0.5 miles of the target property.

Equal/Higher Elevation	Address	Direction / Distance	Map ID	Page
CITY OF POMPANO 124	***142 - 150 SOUTHWEST***	***WSW 0 - 1/8 (0.066 mi.)***	***B26***	***134***
Facility-Site Id: ERIC_6864 Facility-Site Id: NF-2897				

Lists of state and tribal brownfield sites

BROWNFIELDS: Brownfields are defined by the Florida Department of Environmental Protection (FDEP) as abandoned, idled, or underused industrial and commercial facilities where expansion or redevelopment is complicated by real or perceived environmental contamination.

A review of the BROWNFIELDS list, as provided by EDR, has revealed that there are 3 BROWNFIELDS sites within approximately 0.5 miles of the target property.

Equal/Higher Elevation	Address	Direction / Distance	Map ID	Page
POMPANO BEACH NORTHW		0 - 1/8 (0.000 mi.)	0	8
Database: BROWNFIELDS AREAS, Date of Government Version: 04/02/2024				
POMPANO BEACH REPLAC	128 & 140 SW 1ST AVE	W 0 - 1/8 (0.044 mi.)	B21	131
Database: BROWNFIELDS, Date of Government Version: 01/17/2024 Database: BSRA, Date of Government Version: 06/07/2024				

Site Id: BF069901001
Facility-Site Id: BF069901000
Site Id: BF069901001

POMPANO BEACH REPLAC	142 & 150 SW 1ST AVE	WSW 0 - 1/8 (0.085 mi.)	F37	151

Database: BROWNFIELDS, Date of Government Version: 01/17/2024
Database: BSRA, Date of Government Version: 06/07/2024
Site Id: BF069901002
Facility-Site Id: BF069901000
Site Id: BF069901002

ADDITIONAL ENVIRONMENTAL RECORDS

Local Brownfield lists

US BROWNFIELDS: The EPA's listing of Brownfields properties from the Cleanups in My Community program, which provides information on Brownfields properties for which information is reported back to EPA, as well as areas served by Brownfields grant programs.

A review of the US BROWNFIELDS list, as provided by EDR, and dated 06/10/2024 has revealed that there is 1 US BROWNFIELDS site within approximately 0.5 miles of the target property.

Equal/Higher Elevation	Address	Direction / Distance	Map ID	Page
FORMER B-T OIL GAS S	NORTHWEST CORNER OF	NW 1/8 - 1/4 (0.209 mi.)	L65	308

Local Lists of Hazardous waste / Contaminated Sites

Florida Priority Cleaners list comes from the Department of Environmental Protection.

A review of the PRIORITYCLEANERS list, as provided by EDR, and dated 06/17/2024 has revealed that there are 2 PRIORITYCLEANERS sites within approximately 0.5 miles of the target property.

Equal/Higher Elevation	Address	Direction / Distance	Map ID	Page
HANNERS CLEANERS	***209 W ATLANTIC BLVD***	***W 0 - 1/8 (0.022 mi.)***	***C7***	***21***
Facility-Site Id: 9601962				
WARD CITY DRY CLEANE	***6 NE 3RD STREET***	***NW 1/8 - 1/4 (0.180 mi.)***	***J50***	***201***
Facility-Site Id: 9501456				

Fl Sites: This summary status report is a compilation and revision of other existing lists. It was developed from a number of lists including the Eckhardt list, the Moffit list, the EPA Hazardous Waste Sites list, EPA's Emergency and Remedial Response Information System list (RCRA Section 3012), and existing department lists such as the Obsolete Uncontrolled Hazardous Waste Sites list. The purpose of this list is to track the progress of activities within and outside the department as they relate to the listed sites. It is not a list of uncontrolled sites or sources causing environmental contamination. The Sites List comes from the Department of Environmental Protection.

A review of the Fl Sites list, as provided by EDR, and dated 12/31/1989 has revealed that there are 2

Fl Sites sites within approximately 1 mile of the target property.

Equal/Higher Elevation	Address	Direction / Distance	Map ID	Page
POMPANO RADIATOR SER EPA ID: FLD980804033 Facility-Site Id: 000266	827 N. DIXIE DR	NNW 1/2 - 1 (0.561 mi.)	88	373
BROWARD DISPOSAL COR EPA ID: FLD091470120 Facility-Site Id: 000206	201 NW 12TH AVE	W 1/2 - 1 (0.631 mi.)	89	374

Other Ascertainable Records

RCRA NonGen / NLR: RCRAInfo is EPA's comprehensive information system, providing access to data supporting the Resource Conservation and Recovery Act (RCRA) of 1976 and the Hazardous and Solid Waste Amendments (HSWA) of 1984. The database includes selective information on sites which generate, transport, store, treat and/or dispose of hazardous waste as defined by the Resource Conservation and Recovery Act (RCRA). Non-Generators do not presently generate hazardous waste.

A review of the RCRA NonGen / NLR list, as provided by EDR, and dated 06/03/2024 has revealed that there are 6 RCRA NonGen / NLR sites within approximately 0.25 miles of the target property.

Equal/Higher Elevation	Address	Direction / Distance	Map ID	Page
HANNERS CLEANERS EPA ID:: FLD030753008	***209 W ATLANTIC BLVD***	***W 0 - 1/8 (0.022 mi.)***	***C7***	***21***
STAGE AUTO ELECTRIC EPA ID:: FLR000049973	***142 SW 1ST AVE***	***WSW 0 - 1/8 (0.066 mi.)***	***B27***	***138***
ARPCO EPA ID:: FLD982095283	***601 W ATLANTIC BLVD***	***W 1/8 - 1/4 (0.166 mi.)***	***H46***	***192***
POMPANO BEACH EXXON EPA ID:: FLD981756653	***501 E ALTANTIC BLVD***	***ENE 1/8 - 1/4 (0.179 mi.)***	***I47***	***196***
WARDS CITY DISCOUNT EPA ID:: FLD053036075	6 NE 3RD ST	NW 1/8 - 1/4 (0.180 mi.)	J51	202
BP OIL CO #24671 EPA ID:: FLD984221549	***220 S DIXIE HWY***	***WSW 1/8 - 1/4 (0.200 mi.)***	***K63***	***300***

FUDS: The Listing includes locations of Formerly Used Defense Sites Properties where the US Army Corps Of Engineers is actively working or will take necessary cleanup actions.

A review of the FUDS list, as provided by EDR, and dated 07/31/2024 has revealed that there is 1 FUDS site within approximately 1 mile of the target property.

Equal/Higher Elevation	Address	Direction / Distance	Map ID	Page
POMPANO MISSILE GUID		NNE 1/2 - 1 (0.953 mi.)	90	374

PFAS: A list of the sites that have been reported to the Department of Environmental Protection with PFAS concentrations above the Department?s Provisional Groundwater Cleanup Target Level.

A review of the PFAS list, as provided by EDR, and dated 07/19/2024 has revealed that there is 1 PFAS site within approximately 0.25 miles of the target property.

Equal/Higher Elevation	Address	Direction / Distance	Map ID	Page
HANNERS CLEANERS	***209 W ATLANTIC BLVD***	***W 0 - 1/8 (0.022 mi.)***	***C7***	***21***

Florida Drycleaners list comes from the Department of Environmental Protection.

A review of the DRYCLEANERS list, as provided by EDR, and dated 07/15/2024 has revealed that there are 3 DRYCLEANERS sites within approximately 0.25 miles of the target property.

Equal/Higher Elevation	Address	Direction / Distance	Map ID	Page
HANNERS CLEANERS	***209 W ATLANTIC BLVD***	***W 0 - 1/8 (0.022 mi.)***	***C7***	***21***
Facility Status: Removed from Site				
Facility Status: In Service				
Facility-Site Id: 9601962				
WARDS CITY DRY CLEAN	12 NE 3RD ST	NW 1/8 - 1/4 (0.183 mi.)	J58	285
Facility Status: In Service				
Facility Status: Removed from Site				
Facility-Site Id: 9501456				
HANNERS CLEANERS	***317 N DIXIE HWY***	***NW 1/8 - 1/4 (0.242 mi.)***	***L77***	***341***
Facility Status: In Service				
Facility Status: Removed from Site				
Facility-Site Id: 9808777				

DWM CONTAM: A listing of active or known sites. The listing includes sites that need cleanup but are not actively being working on because the agency currently does not have funding (primarily petroleum and drycleaning).

A review of the DWM CONTAM list, as provided by EDR, and dated 07/14/2023 has revealed that there are 24 DWM CONTAM sites within approximately 0.5 miles of the target property.

Equal/Higher Elevation	Address	Direction / Distance	Map ID	Page
HARDY BROS STATION	***220 E ATLANTIC BLVD***	***NW 0 - 1/8 (0.002 mi.)***	***A2***	***8***
Program Site Id: 8502085				
HANNERS CLEANERS	***209 W ATLANTIC BLVD***	***W 0 - 1/8 (0.022 mi.)***	***C7***	***21***
Program Site Id: ERIC_4221				
Program Site Id: 9063877				
OMAC REAL ESTATE, LL	***101 E ATLANTIC BLVD***	***WNW 0 - 1/8 (0.031 mi.)***	***D10***	***42***
Program Site Id: 8502776				
POMPANO BEACH POLICE	***155 SOUTH FLAGLER AV***	***W 0 - 1/8 (0.035 mi.)***	***12***	***79***
Program Site Id: ERIC_8604				
POMPANO BEACH CITY P	***128-140 SW 1ST AVE***	***W 0 - 1/8 (0.036 mi.)***	***B13***	***82***
Program Site Id: 9805718				
EXXON STATION	***220 S DIXIE HWY***	***WNW 0 - 1/8 (0.038 mi.)***	***18***	***91***
Program Site Id: 8502380				
JEANNOT'S DRY CLEANI	***200 SW 2ND ST***	***WSW 1/8 - 1/4 (0.132 mi.)***	***40***	***152***

Program Site Id: ERIC_8680				
RACETRAC #469	***599 W ATLANTIC BLVD***	***WNW 1/8 - 1/4 (0.143 mi.)***	***H41***	***155***
Program Site Id: 9601859				
WARDS CITY DRY CLEAN	***6 NE 3RD ST***	***NW 1/8 - 1/4 (0.180 mi.)***	***J49***	***199***
Program Site Id: ERIC_4143				
MAG REALTY, INC.	***501 E ATLANTIC BLVD***	***ENE 1/8 - 1/4 (0.182 mi.)***	***I57***	***213***
Program Site Id: 8502493				
SHAMROCK	***408 HAMMONDVILLE RD***	***WNW 1/8 - 1/4 (0.187 mi.)***	***59***	***286***
Program Site Id: 8622724				
FL DEPT OF TRANSPORT	***301 N DIXIE HWY***	***NW 1/8 - 1/4 (0.194 mi.)***	***J60***	***292***
Program Site Id: 9400132				
A WESLEY PARRISH APP	***598 E ATLANTIC BLVD***	***E 1/8 - 1/4 (0.202 mi.)***	***M64***	***304***
Program Site Id: 8627751				
POMPANO RADIATORS UN	***327 N DIXIE HWY***	***NW 1/8 - 1/4 (0.209 mi.)***	***J66***	***313***
Program Site Id: ERIC_14930				
J & S GARAGE / POMPA	***324 NW 2ND AVE***	***NW 1/8 - 1/4 (0.227 mi.)***	***L70***	***320***
Program Site Id: ERIC_10297				
Program Site Id: ERIC_10298				
Program Site Id: 9807181				
BAIT & TACKLE STORE	***290 S CYPRESS RD***	***SSW 1/8 - 1/4 (0.231 mi.)***	***N72***	***333***
Program Site Id: 8501840				
HANNERS CLEANERS	***317 N DIXIE HWY***	***NW 1/8 - 1/4 (0.242 mi.)***	***L77***	***341***
Program Site Id: ERIC_8578				
DIXIE HIGHWAY IMPROV	***N DIXIE HIGHWAY***	***ENE 1/4 - 1/2 (0.322 mi.)***	***80***	***349***
Program Site Id: ERIC_10384				
BROWARD CNTY BD OF C	***RACETRACK RD & DIXIE***	***SW 1/4 - 1/2 (0.341 mi.)***	***O81***	***351***
Program Site Id: 9101334				
CARLMARI	***308 S DIXIE HWY EAST***	***SW 1/4 - 1/2 (0.351 mi.)***	***O82***	***357***
Program Site Id: 9811329				
GAO 142 VERMICULITE	***1200 NW 15 AVENUE***	***WNW 1/4 - 1/2 (0.374 mi.)***	***84***	***361***
Program Site Id: ERIC_8646				
BROWARD CNTY SCHOOL	***310 NE 6TH ST***	***NNE 1/4 - 1/2 (0.404 mi.)***	***85***	***363***
Program Site Id: 9047381				
MAR-QUIPT	***231 SW 5TH ST***	***SW 1/4 - 1/2 (0.466 mi.)***	***86***	***367***
Program Site Id: 9800950				
ATLANTIC CARBURETOR	***502 SOUTH DIXIE HIGH***	***SW 1/4 - 1/2 (0.482 mi.)***	***87***	***371***
Program Site Id: ERIC_8644				

Broward Co. EDIEAR: Broward County Ediear.

A review of the Broward Co. EDIEAR list, as provided by EDR, and dated 05/20/2024 has revealed that there are 8 Broward Co. EDIEAR sites within approximately 0.5 miles of the target property.

Equal/Higher Elevation	Address	Direction / Distance	Map ID	Page
HANNERS CLEANERS	***209 W ATLANTIC BLVD***	***W 0 - 1/8 (0.022 mi.)***	***C7***	***21***
Facility Id: 1715B				
EXXON STATION	***220 S DIXIE HWY***	***WNW 0 - 1/8 (0.038 mi.)***	***18***	***91***

Facility Id: 1304A				
CITY OF POMPANO 142- Facility Id: 2897	142 -150 SW 1ST AVE	WSW 0 - 1/8 (0.066 mi.)	B28	141
WARD CITY DRY CLEANE Facility Id: 3571	***6 NE 3RD STREET***	***NW 1/8 - 1/4 (0.180 mi.)***	***J50***	***201***
MAG REALTY, INC. Facility Id: 1784	***501 E ATLANTIC BLVD***	***ENE 1/8 - 1/4 (0.182 mi.)***	***I57***	***213***
SHAMROCK Facility Id: 1714	***408 HAMMONDVILLE RD***	***WNW 1/8 - 1/4 (0.187 mi.)***	***59***	***286***
J & S GARAGE / POMPA Facility Id: 2744	***324 NW 2ND AVE***	***NW 1/8 - 1/4 (0.227 mi.)***	***L71***	***332***
BAIT & TACKLE STORE Facility Id: 1062	***290 S CYPRESS RD***	***SSW 1/8 - 1/4 (0.231 mi.)***	***N72***	***333***

HAZ WASTE: The records in this data set are generated by county SQG Assessment, Notification and Verification Programs on-site surveys (see 403.7225 FS). The waste records are wastes observed during county inspections. Even though this state program targets SQGs and VSQGs for outreach, some counties choose to additionally look at their LQGs.

A review of the HAZ WASTE list, as provided by EDR, and dated 08/13/2024 has revealed that there is 1 HAZ WASTE site within approximately 0.25 miles of the target property.

Equal/Higher Elevation	Address	Direction / Distance	Map ID	Page
ENVY DEVELOPMENT PB	475 1ST ST SE	NE 1/8 - 1/4 (0.182 mi.)	I53	209

HM Sites use or store greater than 25 Gallons of hazardous materials per month.

A review of the BROWARD CO. HM list, as provided by EDR, and dated 02/20/2024 has revealed that there are 19 BROWARD CO. HM sites within approximately 0.25 miles of the target property.

Equal/Higher Elevation	Address	Direction / Distance	Map ID	Page
CITY OF POMPANO BEAC Facility ID: 02166	***101 SW 1ST AVE***	***W 0 - 1/8 (0.010 mi.)***	***B3***	***15***
OMAC REAL ESTATE, LL Facility ID: 02684	***101 E ATLANTIC BLVD***	***WNW 0 - 1/8 (0.031 mi.)***	***D10***	***42***
POMPANO BEACH REPLAC Facility ID: 06628	***128 SW 1ST AVE***	***W 0 - 1/8 (0.036 mi.)***	***B16***	***89***
EXXON STATION Facility ID: 02306	***220 S DIXIE HWY***	***WNW 0 - 1/8 (0.038 mi.)***	***18***	***91***
CADDY MASTERS Facility ID: 04017	***140 SW 1ST AVE***	***W 0 - 1/8 (0.048 mi.)***	***B24***	***132***
POMPANO BEACH CITY-L Facility ID: 02158	***341 NW 1ST ST***	***WNW 0 - 1/8 (0.069 mi.)***	***C31***	***144***
AFFORDABLE EQUIPMENT Facility ID: 10852	31 NE 1ST ST	WNW 0 - 1/8 (0.084 mi.)	E36	150
RACETRAC #469	***599 W ATLANTIC BLVD***	***WNW 1/8 - 1/4 (0.143 mi.)***	***H41***	***155***

Facility ID: 02211				
AUTOZONE, INC. STORE Facility ID: 06682	437 E ATLANTIC BLVD	ENE 1/8 - 1/4 (0.144 mi.)	I42	188
ENVY DEVELOPMENT PB Facility ID: 21186	475 SE 1ST ST	NE 1/8 - 1/4 (0.182 mi.)	I54	210
MAG REALTY, INC. Facility ID: 02263	***501 E ATLANTIC BLVD***	***ENE 1/8 - 1/4 (0.182 mi.)***	***I57***	***213***
DOLPHIN COLLISION & Facility ID: 04020	***230 S DIXIE HWY***	***WSW 1/8 - 1/4 (0.197 mi.)***	***K61***	***298***
POMPANO RADIATORS UN Facility ID: 06743	***327 N DIXIE HWY***	***NW 1/8 - 1/4 (0.209 mi.)***	***J66***	***313***
PAUL B HUGHES HEALTH Facility ID: 16142	205 NW 6TH AVE	WNW 1/8 - 1/4 (0.216 mi.)	68	320
DIXIE TIRE TECHS Facility ID: 13782	230 S DIXIE HWY E	WSW 1/8 - 1/4 (0.224 mi.)	K69	320
J & S GARAGE / POMPA Facility ID: 06744	***324 NW 2ND AVE***	***NW 1/8 - 1/4 (0.227 mi.)***	***L71***	***332***
ADVANCE AUTO & TRUCK Facility ID: 13221	234 S DIXIE HWY E	WSW 1/8 - 1/4 (0.234 mi.)	K75	341
NATIONAL PERFORMANCE Facility ID: 14104	239 S DIXIE HWY W	WSW 1/8 - 1/4 (0.240 mi.)	76	341
HANNERS CLEANERS Facility ID: 06742	***317 N DIXIE HWY***	***NW 1/8 - 1/4 (0.242 mi.)***	***L77***	***341***

HW GEN: Small Quantity Hazardous Waste Generators are regulated under the federal Resource Conservation and Recovery Act (RCRA) and applicable state regulations as generators of hazardous wastes in quantities greater than 100 Kg but less than 1,000 Kg in any one calendar month. Large Quantity Generators of Hazardous Waste are tracked in this coverage based on their notification to the Department of Environmental Protection as to their handler status, or based on inspections conducted at their facilities. These facilities are regulated under the federal Resource Conservation and Recovery Act (RCRA) and applicable state regulations as generators of hazardous wastes in quantities equal to or greater than 1,000 Kg in any one calendar month.

A review of the HW GEN list, as provided by EDR, and dated 06/18/2024 has revealed that there is 1 HW GEN site within approximately 0.25 miles of the target property.

Equal/Higher Elevation	Address	Direction / Distance	Map ID	Page
FLORIDA DEP DSCP D13	6 NE 3RD ST # DC	NW 1/8 - 1/4 (0.180 mi.)	J48	199

BROWARD CO. NOV: NOV Facilities have received a notice of violation letter under Broward County Chapter 27 code.

A review of the BROWARD CO. NOV list, as provided by EDR, and dated 02/20/2024 has revealed that there are 3 BROWARD CO. NOV sites within approximately 0.25 miles of the target property.

Equal/Higher Elevation	Address	Direction / Distance	Map ID	Page
POMPANO RADIATORS UN Enforcement Number: NOV11-0011	***327 N DIXIE HWY***	***NW 1/8 - 1/4 (0.209 mi.)***	***J66***	***313***

Facility Status: Closed				
J & S GARAGE / POMPA Enforcement Number: NOV07-0019 Facility Status: Collections	***324 NW 2ND AVE***	***NW 1/8 - 1/4 (0.227 mi.)***	***L71***	***332***
HICKMON, WALTER JAME Enforcement Number: NOV14-0038 Facility Status: Collections	601 E ATLANTIC BLVD	ENE 1/8 - 1/4 (0.232 mi.)	M74	340

RESP PARTY: Open, inactive and closed responsible party sites

A review of the RESP PARTY list, as provided by EDR, and dated 06/24/2024 has revealed that there are 8 RESP PARTY sites within approximately 0.5 miles of the target property.

Equal/Higher Elevation	Address	Direction / Distance	Map ID	Page
POMPANO BEACH POLICE Site Status: CLOSED	***155 SOUTH FLAGLER AV***	***W 0 - 1/8 (0.035 mi.)***	***12***	***79***
JEANNOT'S DRY CLEANI Site Status: CLOSED	***200 SW 2ND ST***	***WSW 1/8 - 1/4 (0.132 mi.)***	***40***	***152***
POMPANO RADIATORS UN Site Status: OPEN	***327 N DIXIE HWY***	***NW 1/8 - 1/4 (0.209 mi.)***	***J66***	***313***
J & S GARAGE / POMPA Site Status: CLOSED	***324 NW 2ND AVE***	***NW 1/8 - 1/4 (0.227 mi.)***	***L70***	***320***
HANNERS CLEANERS Site Status: CLOSED	***317 N DIXIE HWY***	***NW 1/8 - 1/4 (0.242 mi.)***	***L77***	***341***
DIXIE HIGHWAY IMPROV Site Status: CLOSED	***N DIXIE HIGHWAY***	***ENE 1/4 - 1/2 (0.322 mi.)***	***80***	***349***
GAO 142 VERMICULITE Site Status: CLOSED	***1200 NW 15 AVENUE***	***WNW 1/4 - 1/2 (0.374 mi.)***	***84***	***361***
ATLANTIC CARBURETOR Site Status: CLOSED	***502 SOUTH DIXIE HIGH***	***SW 1/4 - 1/2 (0.482 mi.)***	***87***	***371***

EDR HIGH RISK HISTORICAL RECORDS

EDR Exclusive Records

EDR Hist Auto: EDR has searched selected national collections of business directories and has collected listings of potential gas station/filling station/service station sites that were available to EDR researchers. EDR's review was limited to those categories of sources that might, in EDR's opinion, include gas station/filling station/service station establishments. The categories reviewed included, but were not limited to gas, gas station, gasoline station, filling station, auto, automobile repair, auto service station, service station, etc. This database falls within a category of information EDR classifies as "High Risk Historical Records", or HRHR. EDR's HRHR effort presents unique and sometimes proprietary data about past sites and operations that typically create environmental concerns, but may not show up in current government records searches.

A review of the EDR Hist Auto list, as provided by EDR, has revealed that there are 7 EDR Hist Auto

sites within approximately 0.125 miles of the target property.

Equal/Higher Elevation	Address	Direction / Distance	Map ID	Page
HARDY BROS SERV STN	220 E ATLANTIC BLVD	NW 0 - 1/8 (0.002 mi.)	A1	8
ATLANTIC BOULEVARD M	30 NE 2 AVE	NW 0 - 1/8 (0.018 mi.)	A6	21
HARRYS TEXACO	101 E ATLANTIC BLVD	WNW 0 - 1/8 (0.031 mi.)	D11	78
SELBYS TEXACO SERVIC	24 NE 1ST AV	WNW 0 - 1/8 (0.045 mi.)	D23	132
POMPANO GULF SERVICE	140 SW 1ST AV	W 0 - 1/8 (0.049 mi.)	B25	133
HARDY BROS SERVICE S	201 NE 1ST ST	NNW 0 - 1/8 (0.078 mi.)	32	149
HARDY BROS SINCLAIR	201 03 NE 1ST ST	WNW 0 - 1/8 (0.080 mi.)	E33	150

EDR Hist Cleaner: EDR has searched selected national collections of business directories and has collected listings of potential dry cleaner sites that were available to EDR researchers. EDR's review was limited to those categories of sources that might, in EDR's opinion, include dry cleaning establishments. The categories reviewed included, but were not limited to dry cleaners, cleaners, laundry, laundromat, cleaning/laundry, wash & dry etc. This database falls within a category of information EDR classifies as "High Risk Historical Records", or HRHR. EDR's HRHR effort presents unique and sometimes proprietary data about past sites and operations that typically create environmental concerns, but may not show up in current government records searches.

A review of the EDR Hist Cleaner list, as provided by EDR, has revealed that there are 11 EDR Hist Cleaner sites within approximately 0.125 miles of the target property.

Equal/Higher Elevation	Address	Direction / Distance	Map ID	Page
POMPANO BEACH DRIVE	300 ATLANTIC BLVD	NE 0 - 1/8 (0.017 mi.)	A4	21
POMPANO BEACH HELPY	300 ATLANTIC BLVD	NE 0 - 1/8 (0.017 mi.)	A5	21
HANNER & SONS INC	209 W ATLANTIC BLVD	W 0 - 1/8 (0.022 mi.)	C9	42
HANNER & SONS INC	128 SW 1ST AVE	W 0 - 1/8 (0.036 mi.)	B14	88
LOUGHEAD CLEANERS	123 SW 1ST AV	W 0 - 1/8 (0.036 mi.)	B17	90
AUDREYS CLEANERS L	35 NE 1ST AV	WNW 0 - 1/8 (0.044 mi.)	D20	131
AUDREYS CLEANERS	33 NE 1ST AV	WNW 0 - 1/8 (0.044 mi.)	D22	132
POMPANO RUG FURNIT	115 NE 1ST AV	WNW 0 - 1/8 (0.081 mi.)	D34	150
LAUNDROMAX INC	11 NE 1ST ST	WNW 0 - 1/8 (0.083 mi.)	E35	150
WARREN LAUNDRY DRY	161 SW 1ST AV	WSW 0 - 1/8 (0.094 mi.)	F38	152
LOUGHEAD CLEANERS	123 SE 1ST AV	SSW 0 - 1/8 (0.122 mi.)	G39	152

EXECUTIVE SUMMARY

Due to poor or inadequate address information, the following sites were not mapped. Count: 1 records.

Site Name	Database(s)
JUST TIRES & AUTO SERVICE CORP	SWF/LF

OVERVIEW MAP - 7810791.2S

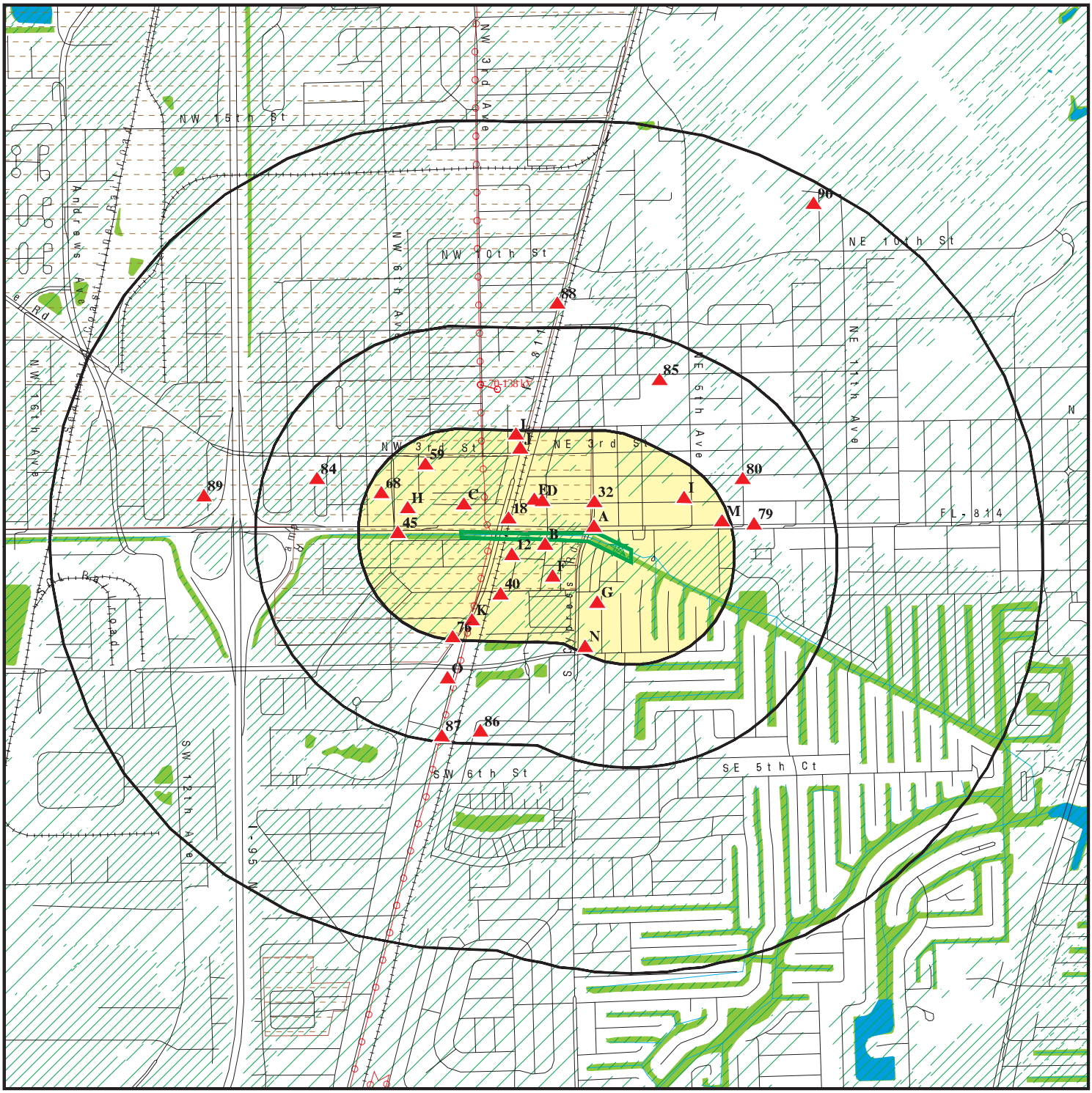

Target Property

Sites at elevations higher than or equal to the target property

Sites at elevations lower than the target property

Manufactured Gas Plants

National Priority List Sites

Dept. Defense Sites

0 1/4 1/2 1 Miles

Indian Reservations BIA

Power transmission lines

Special Flood Hazard Area (1%)

0.2% Annual Chance Flood Hazard

National Wetland Inventory

State Wetlands

FL Brownfield

N

This report includes Interactive Map Layers to display and/or hide map information. The legend includes only those icons for the default map view.

SITE NAME:	SFWMD - G57 Spillway	CLIENT:	AECOM
ADDRESS:	Pompano Beach Pompano Beach FL 33060	CONTACT:	Kelsey Esteves
LAT/LONG:	26.230851 / 80.121525	INQUIRY #:	7810791.2s
		DATE:	November 01, 2024 3:12 pm

Copyright © 2024 EDR, Inc. © 2015 TomTom Rel. 2015.

DETAIL MAP - 7810791.2S

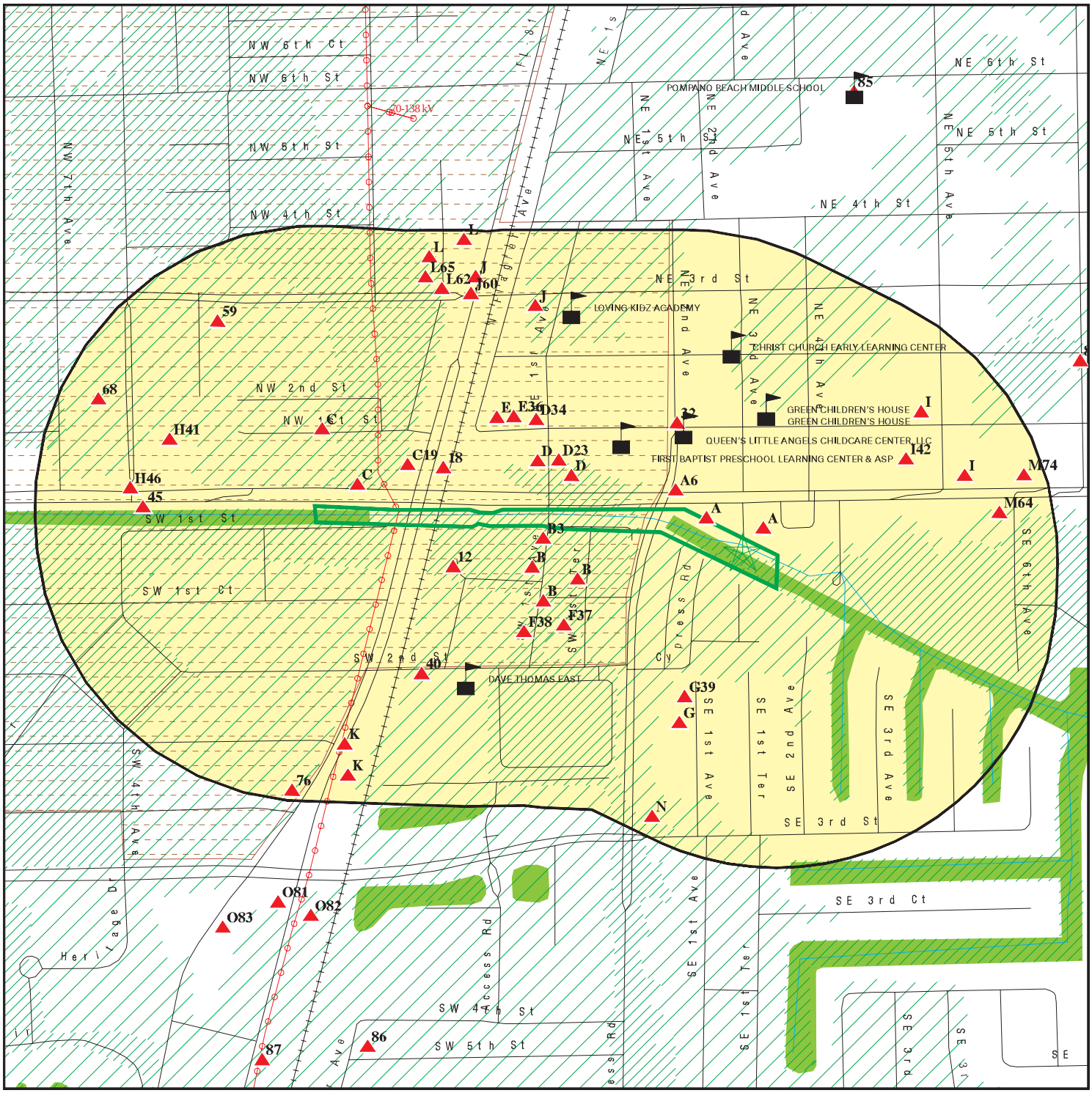
NW 6th Ct
NW 6th St
NW 5th St
NW 4th St
NW 1st Ave
NW 2nd St
NW 1st Ct
SW 1st St
SW 1st Ct
SW 2nd St
SW 4th Ave
SW 4th St
SW 5th St
SW 1st Ave
SW 1st Ter
SW 2nd Ave
SW 2nd Ter
SW 3rd Ave
SW 3rd Ter
SW 4th Ter
SW 5th Ter
SW 6th Ter
SW 7th Ter
SW 8th Ter
SW 9th Ter
SW 10th Ter
SW 11th Ter
SW 12th Ter
SW 13th Ter
SW 14th Ter
SW 15th Ter
SW 16th Ter
SW 17th Ter
SW 18th Ter
SW 19th Ter
SW 20th Ter
SW 21st Ter
SW 22nd Ter
SW 23rd Ter
SW 24th Ter
SW 25th Ter
SW 26th Ter
SW 27th Ter
SW 28th Ter
SW 29th Ter
SW 30th Ter
SW 31st Ter
SW 32nd Ter
SW 33rd Ter
SW 34th Ter
SW 35th Ter
SW 36th Ter
SW 37th Ter
SW 38th Ter
SW 39th Ter
SW 40th Ter
SW 41st Ter
SW 42nd Ter
SW 43rd Ter
SW 44th Ter
SW 45th Ter
SW 46th Ter
SW 47th Ter
SW 48th Ter
SW 49th Ter
SW 50th Ter
SW 51st Ter
SW 52nd Ter
SW 53rd Ter
SW 54th Ter
SW 55th Ter
SW 56th Ter
SW 57th Ter
SW 58th Ter
SW 59th Ter
SW 60th Ter
SW 61st Ter
SW 62nd Ter
SW 63rd Ter
SW 64th Ter
SW 65th Ter
SW 66th Ter
SW 67th Ter
SW 68th Ter
SW 69th Ter
SW 70th Ter
SW 71st Ter
SW 72nd Ter
SW 73rd Ter
SW 74th Ter
SW 75th Ter
SW 76th Ter
SW 77th Ter
SW 78th Ter
SW 79th Ter
SW 80th Ter
SW 81st Ter
SW 82nd Ter
SW 83rd Ter
SW 84th Ter
SW 85th Ter
SW 86th Ter
SW 87th Ter
SW 88th Ter
SW 89th Ter
SW 90th Ter
SW 91st Ter
SW 92nd Ter
SW 93rd Ter
SW 94th Ter
SW 95th Ter
SW 96th Ter
SW 97th Ter
SW 98th Ter
SW 99th Ter
SW 100th Ter
SW 101st Ter
SW 102nd Ter
SW 103rd Ter
SW 104th Ter
SW 105th Ter
SW 106th Ter
SW 107th Ter
SW 108th Ter
SW 109th Ter
SW 110th Ter
SW 111th Ter
SW 112th Ter
SW 113th Ter
SW 114th Ter
SW 115th Ter
SW 116th Ter
SW 117th Ter
SW 118th Ter
SW 119th Ter
SW 120th Ter
SW 121st Ter
SW 122nd Ter
SW 123rd Ter
SW 124th Ter
SW 125th Ter
SW 126th Ter
SW 127th Ter
SW 128th Ter
SW 129th Ter
SW 130th Ter
SW 131st Ter
SW 132nd Ter
SW 133rd Ter
SW 134th Ter
SW 135th Ter
SW 136th Ter
SW 137th Ter
SW 138th Ter
SW 139th Ter
SW 140th Ter
SW 141st Ter
SW 142nd Ter
SW 143rd Ter
SW 144th Ter
SW 145th Ter
SW 146th Ter
SW 147th Ter
SW 148th Ter
SW 149th Ter
SW 150th Ter
SW 151st Ter
SW 152nd Ter
SW 153rd Ter
SW 154th Ter
SW 155th Ter
SW 156th Ter
SW 157th Ter
SW 158th Ter
SW 159th Ter
SW 160th Ter
SW 161st Ter
SW 162nd Ter
SW 163rd Ter
SW 164th Ter
SW 165th Ter
SW 166th Ter
SW 167th Ter
SW 168th Ter
SW 169th Ter
SW 170th Ter
SW 171st Ter
SW 172nd Ter
SW 173rd Ter
SW 174th Ter
SW 175th Ter
SW 176th Ter
SW 177th Ter
SW 178th Ter
SW 179th Ter
SW 180th Ter
SW 181st Ter
SW 182nd Ter
SW 183rd Ter
SW 184th Ter
SW 185th Ter
SW 186th Ter
SW 187th Ter
SW 188th Ter
SW 189th Ter
SW 190th Ter
SW 191st Ter
SW 192nd Ter
SW 193rd Ter
SW 194th Ter
SW 195th Ter
SW 196th Ter
SW 197th Ter
SW 198th Ter
SW 199th Ter
SW 200th Ter
SW 201st Ter
SW 202nd Ter
SW 203rd Ter
SW 204th Ter
SW 205th Ter
SW 206th Ter
SW 207th Ter
SW 208th Ter
SW 209th Ter
SW 210th Ter
SW 211th Ter
SW 212th Ter
SW 213th Ter
SW 214th Ter
SW 215th Ter
SW 216th Ter
SW 217th Ter
SW 218th Ter
SW 219th Ter
SW 220th Ter
SW 221st Ter
SW 222nd Ter
SW 223rd Ter
SW 224th Ter
SW 225th Ter
SW 226th Ter
SW 227th Ter
SW 228th Ter
SW 229th Ter
SW 230th Ter
SW 231st Ter
SW 232nd Ter
SW 233rd Ter
SW 234th Ter
SW 235th Ter
SW 236th Ter
SW 237th Ter
SW 238th Ter
SW 239th Ter
SW 240th Ter
SW 241st Ter
SW 242nd Ter
SW 243rd Ter
SW 244th Ter
SW 245th Ter
SW 246th Ter
SW 247th Ter
SW 248th Ter
SW 249th Ter
SW 250th Ter
SW 251st Ter
SW 252nd Ter
SW 253rd Ter
SW 254th Ter
SW 255th Ter
SW 256th Ter
SW 257th Ter
SW 258th Ter
SW 259th Ter
SW 260th Ter
SW 261st Ter
SW 262nd Ter
SW 263rd Ter
SW 264th Ter
SW 265th Ter
SW 266th Ter
SW 267th Ter
SW 268th Ter
SW 269th Ter
SW 270th Ter
SW 271st Ter
SW 272nd Ter
SW 273rd Ter
SW 274th Ter
SW 275th Ter
SW 276th Ter
SW 277th Ter
SW 278th Ter
SW 279th Ter
SW 280th Ter
SW 281st Ter
SW 282nd Ter
SW 283rd Ter
SW 284th Ter
SW 285th Ter
SW 286th Ter
SW 287th Ter
SW 288th Ter
SW 289th Ter
SW 290th Ter
SW 291st Ter
SW 292nd Ter
SW 293rd Ter
SW 294th Ter
SW 295th Ter
SW 296th Ter
SW 297th Ter
SW 298th Ter
SW 299th Ter
SW 300th Ter
SW 301st Ter
SW 302nd Ter
SW 303rd Ter
SW 304th Ter
SW 305th Ter
SW 306th Ter
SW 307th Ter
SW 308th Ter
SW 309th Ter
SW 310th Ter
SW 311th Ter
SW 312th Ter
SW 313th Ter
SW 314th Ter
SW 315th Ter
SW 316th Ter
SW 317th Ter
SW 318th Ter
SW 319th Ter
SW 320th Ter
SW 321st Ter
SW 322nd Ter
SW 323rd Ter
SW 324th Ter
SW 325th Ter
SW 326th Ter
SW 327th Ter
SW 328th Ter
SW 329th Ter
SW 330th Ter
SW 331st Ter
SW 332nd Ter
SW 333rd Ter
SW 334th Ter
SW 335th Ter
SW 336th Ter
SW 337th Ter
SW 338th Ter
SW 339th Ter
SW 340th Ter
SW 341st Ter
SW 342nd Ter
SW 343rd Ter
SW 344th Ter
SW 345th Ter
SW 346th Ter
SW 347th Ter
SW 348th Ter
SW 349th Ter
SW 350th Ter
SW 351st Ter
SW 352nd Ter
SW 353rd Ter
SW 354th Ter
SW 355th Ter
SW 356th Ter
SW 357th Ter
SW 358th Ter
SW 359th Ter
SW 360th Ter
SW 361st Ter
SW 362nd Ter
SW 363rd Ter
SW 364th Ter
SW 365th Ter
SW 366th Ter
SW 367th Ter
SW 368th Ter
SW 369th Ter
SW 370th Ter
SW 371st Ter
SW 372nd Ter
SW 373rd Ter
SW 374th Ter
SW 375th Ter
SW 376th Ter
SW 377th Ter
SW 378th Ter
SW 379th Ter
SW 380th Ter
SW 381st Ter
SW 382nd Ter
SW 383rd Ter
SW 384th Ter
SW 385th Ter
SW 386th Ter
SW 387th Ter
SW 388th Ter
SW 389th Ter
SW 390th Ter
SW 391st Ter
SW 392nd Ter
SW 393rd Ter
SW 394th Ter
SW 395th Ter
SW 396th Ter
SW 397th Ter
SW 398th Ter
SW 399th Ter
SW 400th Ter
SW 401st Ter
SW 402nd Ter
SW 403rd Ter
SW 404th Ter
SW 405th Ter
SW 406th Ter
SW 407th Ter
SW 408th Ter
SW 409th Ter
SW 410th Ter
SW 411th Ter
SW 412th Ter
SW 413th Ter
SW 414th Ter
SW 415th Ter
SW 416th Ter
SW 417th Ter
SW 418th Ter
SW 419th Ter
SW 420th Ter
SW 421st Ter
SW 422nd Ter
SW 423rd Ter
SW 424th Ter
SW 425th Ter
SW 426th Ter
SW 427th Ter
SW 428th Ter
SW 429th Ter
SW 430th Ter
SW 431st Ter
SW 432nd Ter
SW 433rd Ter
SW 434th Ter
SW 435th Ter
SW 436th Ter
SW 437th Ter
SW 438th Ter
SW 439th Ter
SW 440th Ter
SW 441st Ter
SW 442nd Ter
SW 443rd Ter
SW 444th Ter
SW 445th Ter
SW 446th Ter
SW 447th Ter
SW 448th Ter
SW 449th Ter
SW 450th Ter
SW 451st Ter
SW 452nd Ter
SW 453rd Ter
SW 454th Ter
SW 455th Ter
SW 456th Ter
SW 457th Ter
SW 458th Ter
SW 459th Ter
SW 460th Ter
SW 461st Ter
SW 462nd Ter
SW 463rd Ter
SW 464th Ter
SW 465th Ter
SW 466th Ter
SW 467th Ter
SW 468th Ter
SW 469th Ter
SW 470th Ter
SW 471st Ter
SW 472nd Ter
SW 473rd Ter
SW 474th Ter
SW 475th Ter
SW 476th Ter
SW 477th Ter
SW 478th Ter
SW 479th Ter
SW 480th Ter
SW 481st Ter
SW 482nd Ter
SW 483rd Ter
SW 484th Ter
SW 485th Ter
SW 486th Ter
SW 487th Ter
SW 488th Ter
SW 489th Ter
SW 490th Ter
SW 491st Ter
SW 492nd Ter
SW 493rd Ter
SW 494th Ter
SW 495th Ter
SW 496th Ter
SW 497th Ter
SW 498th Ter
SW 499th Ter
SW 500th Ter
SW 501st Ter
SW 502nd Ter
SW 503rd Ter
SW 504th Ter
SW 505th Ter
SW 506th Ter
SW 507th Ter
SW 508th Ter
SW 509th Ter
SW 510th Ter
SW 511th Ter
SW 512th Ter
SW 513th Ter
SW 514th Ter
SW 515th Ter
SW 516th Ter
SW 517th Ter
SW 518th Ter
SW 519th Ter
SW 520th Ter
SW 521st Ter
SW 522nd Ter
SW 523rd Ter
SW 524th Ter
SW 525th Ter
SW 526th Ter
SW 527th Ter
SW 528th Ter
SW 529th Ter
SW 530th Ter
SW 531st Ter
SW 532nd Ter
SW 533rd Ter
SW 534th Ter
SW 535th Ter
SW 536th Ter
SW 537th Ter
SW 538th Ter
SW 539th Ter
SW 540th Ter
SW 541st Ter
SW 542nd Ter
SW 543rd Ter
SW 544th Ter
SW 545th Ter
SW 546th Ter
SW 547th Ter
SW 548th Ter
SW 549th Ter
SW 550th Ter
SW 551st Ter
SW 552nd Ter
SW 553rd Ter
SW 554th Ter
SW 555th Ter
SW 556th Ter
SW 557th Ter
SW 558th Ter
SW 559th Ter
SW 560th Ter
SW 561st Ter
SW 562nd Ter
SW 563rd Ter
SW 564th Ter
SW 565th Ter
SW 566th Ter
SW 567th Ter
SW 568th Ter
SW 569th Ter
SW 570th Ter
SW 571st Ter
SW 572nd Ter
SW 573rd Ter
SW 574th Ter
SW 575th Ter
SW 576th Ter
SW 577th Ter
SW 578th Ter
SW 579th Ter
SW 580th Ter
SW 581st Ter
SW 582nd Ter
SW 583rd Ter
SW 584th Ter
SW 585th Ter
SW 586th Ter
SW 587th Ter
SW 588th Ter
SW 589th Ter
SW 590th Ter
SW 591st Ter
SW 592nd Ter
SW 593rd Ter
SW 594th Ter
SW 595th Ter
SW 596th Ter
SW 597th Ter
SW 598th Ter
SW 599th Ter
SW 600th Ter
SW 601st Ter
SW 602nd Ter
SW 603rd Ter
SW 604th Ter
SW 605th Ter
SW 606th Ter
SW 607th Ter
SW 608th Ter
SW 609th Ter
SW 610th Ter
SW 611th Ter
SW 612th Ter
SW 613th Ter
SW 614th Ter
SW 615th Ter
SW 616th Ter
SW 617th Ter
SW 618th Ter
SW 619th Ter
SW 620th Ter
SW 621st Ter
SW 622nd Ter
SW 623rd Ter
SW 624th Ter
SW 625th Ter
SW 626th Ter
SW 627th Ter
SW 628th Ter
SW 629th Ter
SW 630th Ter
SW 631st Ter
SW 632nd Ter
SW 633rd Ter
SW 634th Ter
SW 635th Ter
SW 636th Ter
SW 637th Ter
SW 638th Ter
SW 639th Ter
SW 640th Ter
SW 641st Ter
SW 642nd Ter
SW 643rd Ter
SW 644th Ter
SW 645th Ter
SW 646th Ter
SW 647th Ter
SW 648th Ter
SW 649th Ter
SW 650th Ter
SW 651st Ter
SW 652nd Ter
SW 653rd Ter
SW 654th Ter
SW 655th Ter
SW 656th Ter
SW 657th Ter
SW 658th Ter
SW 659th Ter
SW 660th Ter
SW 661st Ter
SW 662nd Ter
SW 663rd Ter
SW 664th Ter
SW 665th Ter
SW 666th Ter
SW 667th Ter
SW 668th Ter
SW 669th Ter
SW 670th Ter
SW 671st Ter
SW 672nd Ter
SW 673rd Ter
SW 674th Ter
SW 675th Ter
SW 676th Ter
SW 677th Ter
SW 678th Ter
SW 679th Ter
SW 680th Ter
SW 681st Ter
SW 682nd Ter
SW 683rd Ter
SW 684th Ter
SW 685th Ter
SW 686th Ter
SW 687th Ter
SW 688th Ter
SW 689th Ter
SW 690th Ter
SW 691st Ter
SW 692nd Ter
SW 693rd Ter
SW 694th Ter
SW 695th Ter
SW 696th Ter
SW 697th Ter
SW 698th Ter
SW 699th Ter
SW 700th Ter
SW 701st Ter
SW 702nd Ter
SW 703rd Ter
SW 704th Ter
SW 705th Ter
SW 706th Ter
SW 707th Ter
SW 708th Ter
SW 709th Ter
SW 710th Ter
SW 711th Ter
SW 712th Ter
SW 713th Ter
SW 714th Ter
SW 715th Ter
SW 716th Ter
SW 717th Ter
SW 718th Ter
SW 719th Ter
SW 720th Ter
SW 721st Ter
SW 722nd Ter
SW 723rd Ter
SW 724th Ter
SW 725th Ter
SW 726th Ter
SW 727th Ter
SW 728th Ter
SW 729th Ter
SW 730th Ter
SW 731st Ter
SW 732nd Ter
SW 733rd Ter
SW 734th Ter
SW 735th Ter
SW 736th Ter
SW 737th Ter
SW 738th Ter
SW 739th Ter
SW 740th Ter
SW 741st Ter
SW 742nd Ter
SW 743rd Ter
SW 744th Ter
SW 745th Ter
SW 746th Ter
SW 747th Ter
SW 748th Ter
SW 749th Ter
SW 750th Ter
SW 751st Ter
SW 752nd Ter
SW 753rd Ter
SW 754th Ter
SW 755th Ter
SW 756th Ter
SW 757th Ter
SW 758th Ter
SW 759th Ter
SW 760th Ter
SW 761st Ter
SW 762nd Ter
SW 763rd Ter
SW 764th Ter
SW 765th Ter
SW 766th Ter
SW 767th Ter
SW 768th Ter
SW 769th Ter
SW 770th Ter
SW 771st Ter
SW 772nd Ter
SW 773rd Ter
SW 774th Ter
SW 775th Ter
SW 776th Ter
SW 777th Ter
SW 778th Ter
SW 779th Ter
SW 780th Ter
SW 781st Ter
SW 782nd Ter
SW 783rd Ter
SW 784th Ter
SW 785th Ter
SW 786th Ter
SW 787th Ter
SW 788th Ter
SW 789th Ter
SW 790th Ter
SW 791st Ter
SW 792nd Ter
SW 793rd Ter
SW 794th Ter
SW 795th Ter
SW 796th Ter
SW 797th Ter
SW 798th Ter
SW 799th Ter
SW 800th Ter
SW 801st Ter
SW 802nd Ter
SW 803rd Ter
SW 804th Ter
SW 805th Ter
SW 806th Ter
SW 807th Ter
SW 808th Ter
SW 809th Ter
SW 810th Ter
SW 811th Ter
SW 812th Ter
SW 813th Ter
SW 814th Ter
SW 815th Ter
SW 816th Ter
SW 817th Ter
SW 818th Ter
SW 819th Ter
SW 820th Ter
SW 821st Ter
SW 822nd Ter
SW 823rd Ter
SW 824th Ter
SW 825th Ter
SW 826th Ter
SW 827th Ter
SW 828th Ter
SW 829th Ter
SW 830th Ter
SW 831st Ter
SW 832nd Ter
SW 833rd Ter
SW 834th Ter
SW 835th Ter
SW 836th Ter
SW 837th Ter
SW 838th Ter
SW 839th Ter
SW 840th Ter
SW 841st Ter
SW 842nd Ter
SW 843rd Ter
SW 844th Ter
SW 845th Ter
SW 846th Ter
SW 847th Ter
SW 848th Ter
SW 849th Ter
SW 850th Ter
SW 851st Ter
SW 852nd Ter
SW 853rd Ter
SW 854th Ter
SW 855th Ter
SW 856th Ter
SW 857th Ter
SW 858th Ter
SW 859th Ter
SW 860th Ter
SW 861st Ter
SW 862nd Ter
SW 863rd Ter
SW 864th Ter
SW 865th Ter
SW 866th Ter
SW 867th Ter
SW 868th Ter
SW 869th Ter
SW 870th Ter
SW 871st Ter
SW 872nd Ter
SW 873rd Ter
SW 874th Ter
SW 875th Ter
SW 876th Ter
SW 877th Ter
SW 878th Ter
SW 879th Ter
SW 880th Ter
SW 881st Ter
SW 882nd Ter
SW 883rd Ter
SW 884th Ter
SW 885th Ter
SW 886th Ter
SW 887th Ter
SW 888th Ter
SW 889th Ter
SW 890th Ter
SW 891st Ter
SW 892nd Ter
SW 893rd Ter
SW 894th Ter
SW 895th Ter
SW 896th Ter
SW 897th Ter
SW 898th Ter
SW 899th Ter
SW 900th Ter
SW 901st Ter
SW 902nd Ter
SW 903rd Ter
SW 904th Ter
SW 905th Ter
SW 906th Ter
SW 907th Ter
SW 908th Ter
SW 909th Ter
SW 910th Ter
SW 911th Ter
SW 912th Ter
SW 913th Ter
SW 914th Ter
SW 915th Ter
SW 916th Ter
SW 917th Ter
SW 918th Ter
SW 919th Ter
SW 920th Ter
SW 921st Ter
SW 922nd Ter
SW 923rd Ter
SW 924th Ter
SW 925th Ter
SW 926th Ter
SW 927th Ter
SW 928th Ter
SW 929th Ter
SW 930th Ter
SW 931st Ter
SW 932nd Ter
SW 933rd Ter
SW 934th Ter
SW 935th Ter
SW 936th Ter
SW 937th Ter
SW 938th Ter
SW 939th Ter
SW 940th Ter
SW 941st Ter
SW 942nd Ter
SW 943rd Ter
SW 944th Ter
SW 945th Ter
SW 946th Ter
SW 947th Ter
SW 948th Ter
SW 949th Ter
SW 950th Ter
SW 951st Ter
SW 952nd Ter
SW 953rd Ter
SW 954th Ter
SW 955th Ter
SW 956th Ter
SW 957th Ter
SW 958th Ter
SW 959th Ter
SW 960th Ter
SW 961st Ter
SW 962nd Ter
SW 963rd Ter
SW 964th Ter
SW 965th Ter
SW 966th Ter
SW 967th Ter
SW 968th Ter
SW 969th Ter
SW 970th Ter
SW 971st Ter
SW 972nd Ter
SW 973rd Ter
SW 974th Ter
SW 975th Ter
SW 976th Ter
SW 977th Ter
SW 978th Ter
SW 979th Ter
SW 980th Ter
SW 981st Ter
SW 982nd Ter
SW 983rd Ter
SW 984th Ter
SW 985th Ter
SW 986th Ter
SW 987th Ter
SW 988th Ter
SW 989th Ter
SW 990th Ter
SW 991st Ter
SW 992nd Ter
SW 993rd Ter
SW 994th Ter
SW 995th Ter
SW 996th Ter
SW 997th Ter
SW 998th Ter
SW 999th Ter
SW 1000th Ter
SW 1001st Ter
SW 1002nd Ter
SW 1003rd Ter
SW 1004th Ter
SW 1005th Ter
SW 1006th Ter
SW 1007th Ter
SW 1008th Ter
SW 1009th Ter
SW 1010th Ter
SW 1011th Ter
SW 1012th Ter
SW 1013th Ter
SW 1014th Ter
SW 1015th Ter
SW 1016th Ter
SW 1017th Ter
SW 1018th Ter
SW 1019th Ter
SW 1020th Ter
SW 1021st Ter
SW 1022nd Ter
SW 1023rd Ter
SW 1024th Ter
SW 1025th Ter
SW 1026th Ter
SW 1027th Ter
SW 1028th Ter
SW 1029th Ter
SW 1030th Ter
SW 1031st Ter
SW 1032nd Ter
SW 1033rd Ter
SW 1034th Ter
SW 1035th Ter
SW 1036th Ter
SW 1037th Ter
SW 1038th Ter
SW 1039th Ter
SW 1040th Ter
SW 1041st Ter
SW 1042nd Ter
SW 1043rd Ter
SW 1044th Ter
SW 1045th Ter
SW 1046th Ter
SW 1047th Ter
SW 1048th Ter
SW 1049th Ter
SW 1050th Ter
SW 1051st Ter
SW 1052nd Ter
SW 1053rd Ter
SW 1054th Ter
SW 1055th Ter
SW 1056th Ter
SW 1057th Ter
SW 1058th Ter
SW 1059th Ter
SW 1060th Ter
SW 1061st Ter
SW 1062nd Ter
SW 1063rd Ter
SW 1064th Ter
SW 1065th Ter
SW 1066th Ter
SW 1067th Ter
SW 1068th Ter
SW 1069th Ter
SW 1070th Ter
SW 1071st Ter
SW 1072nd Ter
SW 1073rd Ter
SW 1074th Ter
SW 1075th Ter
SW 1076th Ter
SW 1077th Ter
SW 1078th Ter
SW 1079th Ter
SW 1080th Ter
SW 1081st Ter
SW 1082nd Ter
SW 1083rd Ter
SW 1084th Ter
SW 1085th Ter
SW 1086th Ter
SW 1087th Ter
SW 1088th Ter
SW 1089th Ter
SW 1090th Ter
SW 1091st Ter
SW 1092nd Ter
SW 1093rd Ter
SW 1094th Ter
SW 1095th Ter
SW 1096th Ter
SW 1097th Ter
SW 1098th Ter
SW 1099th Ter
SW 1100th Ter
SW 1101st Ter
SW 1102nd Ter
SW 1103rd Ter
SW 1104th Ter
SW 1105th Ter
SW 1106th Ter
SW 1107th Ter
SW 1108th Ter
SW 1109th Ter
SW 1110th Ter
SW 1111th Ter
SW 1112th Ter
SW 1113th Ter
SW 1114th Ter
SW 1115th Ter
SW 1116th Ter
SW 1117th Ter
SW 1118th Ter
SW 1119th Ter
SW 1120th Ter
SW 1121st Ter
SW 1122nd Ter
SW 1123rd Ter
SW 1124th Ter
SW 1125th Ter
SW 1126th Ter
SW 1127th Ter
SW 1128th Ter
SW 1129th Ter
SW 1130th Ter
SW 1131st Ter
SW 1132nd Ter
SW 1133rd Ter
SW 1134th Ter
SW 1135th Ter
SW 1136th Ter
SW 1137th Ter
SW 1138th Ter
SW 1139th Ter
SW 1140th Ter
SW 1141st Ter
SW 1142nd Ter
SW 1143rd Ter
SW 1144th Ter
SW 1145th Ter
SW 1146th Ter
SW 1147th Ter
SW 1148th Ter
SW 1149th Ter
SW 1150th Ter
SW 1151st Ter
SW 1152nd Ter
SW 1153rd Ter
SW 1154th Ter
SW 1155th Ter
SW 1156th Ter
SW 1157th Ter
SW 1158th Ter
SW 1159th Ter
SW 1160th Ter
SW 1161st Ter
SW 1162nd Ter
SW 1163rd Ter
SW 1164th Ter
SW 1165th Ter
SW 1166th Ter
SW 1167th Ter
SW 1168th Ter
SW 1169th Ter
SW 1170th Ter
SW 1171st Ter
SW 1172nd Ter
SW 1173rd Ter
SW 1174th Ter
SW 1175th Ter
SW 1176th Ter
SW 1177th Ter
SW 1178th Ter
SW 1179th Ter
SW 1180th Ter
SW 1181st Ter
SW 1182nd Ter
SW 1183rd Ter
SW 1184th Ter
SW 1185th Ter
SW 1186th Ter
SW 1187th Ter
SW 1188th Ter
SW 1189th Ter
SW 1190th Ter
SW 1191st Ter
SW 1192nd Ter
SW 1193rd Ter
SW 1194th Ter
SW 1195th Ter
SW 1196th Ter
SW 1197th Ter
SW 1198th Ter
SW 1199th Ter
SW 1200th Ter
SW 1201st Ter
SW 1202nd Ter
SW 1203rd Ter
SW 1204th Ter
SW 1205th Ter
SW 1206th Ter
SW 1207th Ter
SW 1208th Ter
SW 1209th Ter
SW 1210th Ter
SW 1211th Ter
SW 1212th Ter
SW 1213th Ter
SW 1214th Ter
SW 1215th Ter
SW 1216th Ter
SW 1217th Ter
SW 1218th Ter
SW 1219th Ter
SW 1220th Ter
SW 1221st Ter
SW 1222nd Ter
SW 1223rd Ter
SW 1224th Ter
SW 1225th Ter
SW 1226th Ter
SW 1227th Ter
SW 1228th Ter
SW 1229th Ter
SW 1230th Ter
SW 1231st Ter
SW 1232nd Ter
SW 1233rd Ter
SW 1234th Ter
SW 1235th Ter
SW 1236th Ter
SW 1237th Ter
SW 1238th Ter
SW 1239th Ter
SW 1240th Ter
SW 1241st Ter
SW 1242nd Ter
SW 1243rd Ter
SW 1244th Ter
SW 1245th Ter
SW 1246th Ter
SW 1247th Ter
SW 1248th Ter
SW 1249th Ter
SW 1250th Ter
SW 1251st Ter
SW 1252nd Ter
SW 1253rd Ter
SW 1254th Ter
SW 1255th Ter
SW 1256th Ter
SW 1257th Ter
SW 1258th Ter
SW 1259th Ter
SW 1260th Ter
SW 1261st Ter
SW 1262nd Ter
SW 1263rd Ter
SW 1264th Ter
SW 1265th Ter
SW 1266th Ter
SW 1267th Ter
SW 1268th Ter
SW 1269th Ter
SW 1270th Ter
SW 1271st Ter
SW 1272nd Ter
SW 1273rd Ter
SW 1274th Ter
SW 1275th Ter
SW 1276th Ter
SW 1277th Ter
SW 1278th Ter
SW 1279th Ter
SW 1280th Ter
SW 1281st Ter
SW 1282nd Ter
SW 1283rd Ter
SW 1284th Ter
SW 1285th Ter
SW 1286th Ter
SW 1287th Ter
SW 1288th Ter
SW 1289th Ter
SW 1290th Ter
SW 1291st Ter
SW 1292nd Ter
SW 1293rd Ter
SW 1294th Ter
SW 1295th Ter
SW 1296th Ter
SW 1297th Ter
SW 1298th Ter
SW 1299th Ter
SW 1300th Ter
SW 1301st Ter
SW 1302nd Ter
SW 1303rd Ter
SW 1304th Ter
SW 1305th Ter
SW 1306th Ter
SW 1307th Ter
SW 1308th Ter
SW 1309th Ter
SW 1310th Ter
SW 1311th Ter
SW 1312th Ter
SW 1313th Ter
SW 1314th Ter
SW 1315th Ter
SW 1316th Ter
SW 1317th Ter
SW 1318th Ter
SW 1319th Ter
SW 1320th Ter
SW 1321st Ter
SW 1322nd Ter
SW 1323rd Ter
SW 1324th Ter
SW 1325th Ter
SW 1326th Ter
SW 1327th Ter
SW 1328th Ter
SW 1329th Ter
SW 1330th Ter
SW 1331st Ter
SW 1332nd Ter
SW 1333rd Ter
SW 1334th Ter
SW 1335th Ter
SW 1336th Ter
SW 1337th Ter
SW 1338th Ter
SW 1339th Ter
SW 1340th Ter
SW 1341st Ter
SW 1342nd Ter
SW 1343rd Ter
SW 1344th Ter
SW 1345th Ter
SW 1346th Ter
SW 1347th Ter
SW 1348th Ter
SW 1349th Ter
SW 1350th Ter
SW 1351st Ter
SW 1352nd Ter
SW 1353rd Ter
SW 1354th Ter
SW 1355th Ter
SW 1356th Ter
SW 1357th Ter
SW 1358th Ter
SW 1359th Ter
SW 1360th Ter
SW 1361st Ter
SW 1362nd Ter
SW 1363rd Ter
SW 1364th Ter
SW 1365th Ter
SW 1366th Ter
SW 1367th Ter
SW 1368th Ter
SW 1369th Ter
SW 1370th Ter
SW 1371st Ter
SW 1372nd Ter
SW 1373rd Ter
SW 1374th Ter
SW 1375th Ter
SW 1376th Ter
SW 1377th Ter
SW 1378th Ter
SW 1379th Ter
SW 1380th Ter
SW 1381st Ter
SW 1382nd Ter
SW 1383rd Ter
SW 1384th Ter
SW 1385th Ter
SW 1386th Ter
SW 1387th Ter
SW 1388th Ter
SW 1389th Ter
SW 1390th Ter
SW 1391st Ter
SW 1392nd Ter
SW 1393rd Ter
SW 1394th Ter
SW 1395th Ter
SW 1396th Ter
SW 1397th Ter
SW 1398th Ter
SW 1399th Ter
SW 1400th Ter
SW 1401st Ter
SW 1402nd Ter
SW 1403rd Ter
SW 1404th Ter
SW 1405th Ter
SW 1406th Ter
SW 1407th Ter
SW 1408th Ter
SW 1409th Ter
SW 1410th Ter
SW 1411th Ter
SW 1412th Ter
SW 1413th Ter
SW 1414th Ter
SW 1415th Ter
SW 1416th Ter
SW 1417th Ter
SW 1418th Ter
SW 1419th Ter
SW 1420th Ter
SW 1421st Ter
SW 1422nd Ter
SW 1423rd Ter
SW 1424th Ter
SW 1425th Ter
SW 1426th Ter
SW 1427th Ter
SW 1428th Ter
SW 1429th Ter
SW 1430th Ter
SW 1431st Ter
SW 1432nd Ter
SW 1433rd Ter
SW 1434th Ter
SW 1435th Ter
SW 1436th Ter
SW 1437th Ter
SW 1438th Ter
SW 1439th Ter
SW 1440th Ter
SW 1441st Ter
SW 1442nd Ter
SW 1443rd Ter
SW 1444th Ter
SW 1445th Ter
SW 1446th Ter
SW 1447th Ter
SW 1448th Ter
SW 1449th Ter
SW 1450th Ter
SW 1451st Ter
SW 1452nd Ter
SW 1453rd Ter
SW 1454th Ter
SW 1455th Ter
SW 1456th Ter
SW 1457th Ter
SW 1458th Ter
SW 1459th Ter
SW 1460th Ter
SW 1461st Ter
SW 1462nd Ter
SW 1463rd Ter
SW 1464th Ter
SW 1465th Ter
SW 1466th Ter
SW 1467th Ter
SW 1468th Ter
SW 1469th Ter
SW 1470th Ter
SW 1471st Ter
SW 1472nd Ter
SW 1473rd Ter
SW 1474th Ter
SW 1475th Ter
SW 1476th Ter
SW 1477th Ter
SW 1478th Ter
SW 1479th Ter
SW 1480th Ter
SW 1481st Ter
SW 1482nd Ter
SW 1483rd Ter
SW 1484th Ter
SW 1485th Ter
SW 1486th Ter
SW 1487th Ter
SW 1488th Ter
SW 1489th Ter
SW 1490th Ter
SW 1491st Ter
SW 1492nd Ter
SW 1493rd Ter
SW 1494th Ter
SW 1495th Ter
SW 1496th Ter
SW 1497th Ter
SW 1498th Ter
SW 1499th Ter
SW 1500th Ter
SW 1501st Ter
SW 1502nd Ter
SW 1503rd Ter
SW 1504th Ter
SW 1505th Ter
SW 1506th Ter
SW 1507th Ter
SW 1508th Ter
SW 1509th Ter
SW 1510th Ter
SW 1511th Ter
SW 1512th Ter
SW 1513th Ter
SW 1514th Ter
SW 1515th Ter
SW 1516th Ter
SW 1517th Ter
SW 1518th Ter
SW 1519th Ter
SW 1520th Ter
SW 1521st Ter
SW 1522nd Ter
SW 1523rd Ter
SW 1524th Ter
SW 1525th Ter
SW 1526th Ter
SW 1527th Ter
SW 1528th Ter
SW 1529th Ter
SW 1530th Ter
SW 1531st Ter
SW 1532nd Ter
SW 1533rd Ter
SW 1534th Ter
SW 1535th Ter
SW 1536th Ter
SW 1537th Ter
SW 1538th Ter
SW 1539th Ter
SW 1540th Ter
SW 1541st Ter
SW 1542nd Ter
SW 1543rd Ter
SW 1544th Ter
SW 1545th Ter
SW 1546th Ter
SW 1547th Ter
SW 1548th Ter
SW 1549th Ter
SW 1550th Ter
SW 1551st Ter
SW 1552nd Ter
SW 1553rd Ter
SW 1554th Ter
SW 1555th Ter
SW 1556th Ter
SW 1557th Ter
SW 1558th Ter
SW 1559th Ter
SW 1560th Ter
SW 1561st Ter
SW 1562nd Ter
SW 1563rd Ter
SW 1564th Ter
SW 1565th Ter
SW 1566th Ter
SW 1567th Ter
SW 1568th Ter
SW 1569th Ter
SW 1570th Ter
SW 1571st Ter
SW 1572nd Ter
SW 1573rd Ter
SW 1574th Ter
SW 1575th Ter
SW 1576th Ter
SW 1577th Ter
SW 1578th Ter
SW 1579th Ter
SW 1580th Ter
SW 1581st Ter
SW 1582nd Ter
SW 1583rd Ter
SW 1584th Ter
SW 1585th Ter
SW 1586th Ter
SW 1587th Ter
SW 1588th Ter
SW 1589th Ter
SW 1590th Ter
SW 1591st Ter
SW 1592nd Ter
SW 1593rd Ter
SW 1594th Ter
SW 1595th Ter
SW 1596th Ter
SW 1597th Ter
SW 1598th Ter
SW 1599th Ter
SW 1600th Ter
SW 1601st Ter
SW 1602nd Ter
SW 1603rd Ter
SW 1604th Ter
SW 1605th Ter
SW 1606th Ter
SW 1607th Ter
SW 1608th Ter
SW 1609th Ter
SW 1610th Ter
SW 1611th Ter
SW 1612th Ter
SW 1613th Ter
SW 1614th Ter
SW 1615th Ter
SW 1616th Ter
SW 1617th Ter
SW 1618th Ter
SW 1619th Ter
SW 1620th Ter
SW 1621st Ter
SW 1622nd Ter
SW 1623rd Ter
SW 1624th Ter
SW 1625th Ter
SW 1626th Ter
SW 1627th Ter
SW 1628th Ter
SW 1629th Ter
SW 1630th Ter
SW 1631st Ter
SW 1632nd Ter
SW 1633rd Ter
SW 1634th Ter
SW 1635th Ter
SW 1636th Ter
SW 1637th Ter
SW 1638th Ter
SW 1639th Ter
SW 1640th Ter
SW 1641st Ter
SW 1642nd Ter
SW 1643rd Ter
SW 1644th Ter
SW 1645th Ter
SW 1646th Ter
SW 1647th Ter
SW 1648th Ter
SW 1649th Ter
SW 1650th

MAP FINDINGS SUMMARY

Database	Search Distance (Miles)	Target Property	< 1/8	1/8 - 1/4	1/4 - 1/2	1/2 - 1	> 1	Total Plotted
STANDARD ENVIRONMENTAL RECORDS								
Lists of Federal NPL (Superfund) sites								
NPL	1.000		0	0	0	0	NR	0
Proposed NPL	1.000		0	0	0	0	NR	0
NPL LIENS	1.000		0	0	0	0	NR	0
Lists of Federal Delisted NPL sites								
Delisted NPL	1.000		0	0	0	0	NR	0
Lists of Federal sites subject to CERCLA removals and CERCLA orders								
FEDERAL FACILITY	0.500		0	0	0	NR	NR	0
SEMS	0.500		1	0	0	NR	NR	1
Lists of Federal CERCLA sites with NFRAP								
SEMS-ARCHIVE	0.500		0	1	0	NR	NR	1
Lists of Federal RCRA facilities undergoing Corrective Action								
CORRACTS	1.000		0	0	0	0	NR	0
Lists of Federal RCRA TSD facilities								
RCRA-TSDF	0.500		0	0	0	NR	NR	0
Lists of Federal RCRA generators								
RCRA-LQG	0.250		0	0	NR	NR	NR	0
RCRA-SQG	0.250		0	1	NR	NR	NR	1
RCRA-VSQG	0.250		1	5	NR	NR	NR	6
Federal institutional controls / engineering controls registries								
LUCIS	0.500		0	0	0	NR	NR	0
US ENG CONTROLS	0.500		0	0	0	NR	NR	0
US INST CONTROLS	0.500		0	0	0	NR	NR	0
Federal ERNS list								
ERNS	TP		NR	NR	NR	NR	NR	0
Lists of state- and tribal hazardous waste facilities								
SHWS	1.000		0	0	0	0	NR	0
Lists of state and tribal landfills and solid waste disposal facilities								
SWF/LF	0.500		0	2	2	NR	NR	4
Lists of state and tribal leaking storage tanks								
LAST	0.500		0	0	0	NR	NR	0

MAP FINDINGS SUMMARY

Database	Search Distance (Miles)	Target Property	< 1/8	1/8 - 1/4	1/4 - 1/2	1/2 - 1	> 1	Total Plotted
LUST	0.500		5	7	4	NR	NR	16
INDIAN LUST	0.500		0	0	0	NR	NR	0
Lists of state and tribal registered storage tanks								
FEMA UST	0.250		0	0	NR	NR	NR	0
FF TANKS	0.250		0	0	NR	NR	NR	0
UST	0.250		10	8	NR	NR	NR	18
AST	0.250		1	1	NR	NR	NR	2
INDIAN UST	0.250		0	0	NR	NR	NR	0
TANKS	0.250		0	0	NR	NR	NR	0
State and tribal institutional control / engineering control registries								
ENG CONTROLS	0.500		0	0	0	NR	NR	0
INST CONTROL	0.500		1	0	0	NR	NR	1
Lists of state and tribal voluntary cleanup sites								
INDIAN VCP	0.500		0	0	0	NR	NR	0
VCP	0.500		0	0	0	NR	NR	0
Lists of state and tribal brownfield sites								
BROWNFIELDS	0.500		3	0	0	NR	NR	3
ADDITIONAL ENVIRONMENTAL RECORDS								
Local Brownfield lists								
US BROWNFIELDS	0.500		0	1	0	NR	NR	1
Local Lists of Landfill / Solid Waste Disposal Sites								
SWRCY	0.500		0	0	0	NR	NR	0
INDIAN ODI	0.500		0	0	0	NR	NR	0
DEBRIS REGION 9	0.500		0	0	0	NR	NR	0
ODI	0.500		0	0	0	NR	NR	0
IHS OPEN DUMPS	0.500		0	0	0	NR	NR	0
Local Lists of Hazardous waste / Contaminated Sites								
US HIST CDL	TP		NR	NR	NR	NR	NR	0
PRIORITYCLEANERS	0.500		1	1	0	NR	NR	2
Fl Sites	1.000		0	0	0	2	NR	2
US CDL	TP		NR	NR	NR	NR	NR	0
Local Land Records								
LIENS 2	TP		NR	NR	NR	NR	NR	0
Records of Emergency Release Reports								
HMIRS	TP		NR	NR	NR	NR	NR	0
SPILLS	TP		NR	NR	NR	NR	NR	0
SPILLS 90	TP		NR	NR	NR	NR	NR	0

MAP FINDINGS SUMMARY

Database	Search Distance (Miles)	Target Property	< 1/8	1/8 - 1/4	1/4 - 1/2	1/2 - 1	> 1	Total Plotted
SPILLS 80	TP		NR	NR	NR	NR	NR	0
Other Ascertainable Records								
RCRA NonGen / NLR	0.250		2	4	NR	NR	NR	6
FUDS	1.000		0	0	0	1	NR	1
DOD	1.000		0	0	0	0	NR	0
SCRD DRYCLEANERS	0.500		0	0	0	NR	NR	0
US FIN ASSUR	TP		NR	NR	NR	NR	NR	0
EPA WATCH LIST	TP		NR	NR	NR	NR	NR	0
2020 COR ACTION	0.250		0	0	NR	NR	NR	0
TSCA	TP		NR	NR	NR	NR	NR	0
TRIS	TP		NR	NR	NR	NR	NR	0
SSTS	TP		NR	NR	NR	NR	NR	0
ROD	1.000		0	0	0	0	NR	0
RMP	TP		NR	NR	NR	NR	NR	0
RAATS	TP		NR	NR	NR	NR	NR	0
PRP	TP		NR	NR	NR	NR	NR	0
PADS	TP		NR	NR	NR	NR	NR	0
ICIS	TP		NR	NR	NR	NR	NR	0
FTTS	TP		NR	NR	NR	NR	NR	0
MLTS	TP		NR	NR	NR	NR	NR	0
COAL ASH DOE	TP		NR	NR	NR	NR	NR	0
COAL ASH EPA	0.500		0	0	0	NR	NR	0
PCB TRANSFORMER	TP		NR	NR	NR	NR	NR	0
RADINFO	TP		NR	NR	NR	NR	NR	0
HIST FTTS	TP		NR	NR	NR	NR	NR	0
DOT OPS	TP		NR	NR	NR	NR	NR	0
CONSENT	1.000		0	0	0	0	NR	0
INDIAN RESERV	1.000		0	0	0	0	NR	0
FUSRAP	1.000		0	0	0	0	NR	0
UMTRA	0.500		0	0	0	NR	NR	0
LEAD SMELTERS	TP		NR	NR	NR	NR	NR	0
US AIRS	TP		NR	NR	NR	NR	NR	0
US MINES	0.250		0	0	NR	NR	NR	0
MINES MRDS	0.250		0	0	NR	NR	NR	0
ABANDONED MINES	0.250		0	0	NR	NR	NR	0
FINDS	TP		NR	NR	NR	NR	NR	0
UXO	1.000		0	0	0	0	NR	0
DOCKET HWC	TP		NR	NR	NR	NR	NR	0
ECHO	TP		NR	NR	NR	NR	NR	0
FUELS PROGRAM	0.250		0	0	NR	NR	NR	0
PFAS NPL	0.250		0	0	NR	NR	NR	0
PFAS FEDERAL SITES	0.250		0	0	NR	NR	NR	0
PFAS TSCA	0.250		0	0	NR	NR	NR	0
PFAS TRIS	0.250		0	0	NR	NR	NR	0
PFAS RCRA MANIFEST	0.250		0	0	NR	NR	NR	0
PFAS ATSDR	0.250		0	0	NR	NR	NR	0
PFAS WQP	0.250		0	0	NR	NR	NR	0
PFAS NPDES	0.250		0	0	NR	NR	NR	0
PFAS PROJECT	0.250		0	0	NR	NR	NR	0
PFAS ECHO	0.250		0	0	NR	NR	NR	0

MAP FINDINGS SUMMARY

Database	Search Distance (Miles)	Target Property	< 1/8	1/8 - 1/4	1/4 - 1/2	1/2 - 1	> 1	Total Plotted
PFAS ECHO FIRE TRAIN	0.250		0	0	NR	NR	NR	0
PFAS PT 139 AIRPORT	0.250		0	0	NR	NR	NR	0
AQUEOUS FOAM NRC	0.250		0	0	NR	NR	NR	0
BIOSOLIDS	TP		NR	NR	NR	NR	NR	0
E MANIFEST	0.250		0	0	NR	NR	NR	0
PFAS	0.250		1	0	NR	NR	NR	1
AQUEOUS FOAM	0.250		0	0	NR	NR	NR	0
AIRS	TP		NR	NR	NR	NR	NR	0
ASBESTOS	TP		NR	NR	NR	NR	NR	0
CLEANUP SITES	TP		NR	NR	NR	NR	NR	0
DEDB	0.250		0	0	NR	NR	NR	0
DRYCLEANERS	0.250		1	2	NR	NR	NR	3
DWM CONTAM	0.500		6	11	7	NR	NR	24
Broward Co. EDIEAR	0.500		3	5	0	NR	NR	8
Financial Assurance	TP		NR	NR	NR	NR	NR	0
FL Cattle Dip. Vats	0.250		0	0	NR	NR	NR	0
HAZ WASTE	0.250		0	1	NR	NR	NR	1
BROWARD CO. HM	0.250		7	12	NR	NR	NR	19
HW GEN	0.250		0	1	NR	NR	NR	1
BROWARD CO. NOV	0.250		0	3	NR	NR	NR	3
RESP PARTY	0.500		1	4	3	NR	NR	8
SOLCP	TP		NR	NR	NR	NR	NR	0
SITE INV SITES	0.500		0	0	0	NR	NR	0
TIER 2	TP		NR	NR	NR	NR	NR	0
UIC	TP		NR	NR	NR	NR	NR	0
NPDES	TP		NR	NR	NR	NR	NR	0
ERIC WASTE CLEANUP	TP		NR	NR	NR	NR	NR	0
EDR HIGH RISK HISTORICAL RECORDS								
EDR Exclusive Records								
EDR MGP	1.000		0	0	0	0	NR	0
EDR Hist Auto	0.125		7	NR	NR	NR	NR	7
EDR Hist Cleaner	0.125		11	NR	NR	NR	NR	11
EDR RECOVERED GOVERNMENT ARCHIVES								
Exclusive Recovered Govt. Archives								
RGA HWS	TP		NR	NR	NR	NR	NR	0
RGA LF	TP		NR	NR	NR	NR	NR	0
RGA LUST	TP		NR	NR	NR	NR	NR	0
- Totals --		0	62	70	16	3	0	151

NOTES:

TP = Target Property

NR = Not Requested at this Search Distance

Sites may be listed in more than one database

POMPANO BEACH NORTHWEST AREA **BROWNFIELDS** **S105590756**
< 1/8 **N/A**
1 ft. **POMPANO BEACH, FL**

BROWNFIELDS AREAS:

Name:	POMPANO BEACH NORTHWEST AREA
Address:	Not reported
City,State,Zip:	POMPANO BEACH, FL
Area id:	BF069901000
District:	Southeast
Acreage:	2991.84785
Resolution:	2000-55
Resolution Date:	11/23/1999
Source:	Broward County
Object Id:	501
Method:	SHP
Area:	12107578.6
XCoord:	784908.222
YCoord:	254900.1062

A1 **HARDY BROS SERV STN INC** **EDR Hist Auto** **1020447751**
NW **220 E ATLANTIC BLVD** **N/A**
< 1/8 **POMPANO BEACH, FL 33016**
0.002 mi.
13 ft. **Site 1 of 5 in cluster A**

Relative: EDR Hist Auto
Higher

Actual:
6 ft.

Year:	Name:	Type:
1985	HARDY BROS SERV STN INC	Gasoline Service Stations
1986	HARDY BROTHERS SERVICE STN*	Gasoline Service Stations
1987	HARDY BROTHERS SERVICE STN*	Gasoline Service Stations
1988	HARDY BROTHERS SERVICE STN	Gasoline Service Stations
1989	HARDY BROTHERS SERVICE STN	Gasoline Service Stations
1990	HARDY BROTHERS SERVICE STN	Gasoline Service Stations
1991	HARDY BROTHERS SERVICE STN	Gasoline Service Stations

A2 **HARDY BROS STATION** **LUST** **U001342450**
NW **220 E ATLANTIC BLVD** **UST** **N/A**
< 1/8 **POMPANO BEACH, FL 33060** **DWM CONTAM**
0.002 mi.
13 ft. **Site 2 of 5 in cluster A**

Relative: LUST:
Higher

Actual:
6 ft.

Name:	HARDY BROS STATION
Address:	220 E ATLANTIC BLVD
City,State,Zip:	POMPANO BEACH, FL 33060
Region:	STATE
Facility Id:	8502085
Facility Status:	CLOSED
Facility Type:	A - Retail Station
Facility Phone:	(305)946-3993
Facility Cleanup Rank:	1795
District:	Southeast District
Lat/Long (dms):	26 13 52.5793000 / 80 7 18.3627
Section:	Not reported
Township:	Not reported
Range:	Not reported

HARDY BROS STATION (Continued) **U001342450**

Feature:	Not reported
Method:	AGPS
Datum:	0
Score:	60
Score Effective Date:	2005-03-02 00:00:00
Score When Ranked:	60
Operator:	NOEL R HARDY
Name Update:	Not reported
Address Update:	Not reported

Petroleum Cleanup PCT Facility Score:

Facility Cleanup Status:	CMPL - COMPLETED
Contact:	LINDY HARDY
Contact Company:	L & R INVESTMENTS INC
Contact Address:	1126 HAMMONDVILLE RD
Contact City/State/Zip:	POMPANO BEACH, FL 33069
Phone:	(305)946-3993
Bad Address Ind:	N
State:	FL
Zip:	33060, 6642
Score:	60
Score Effective Date:	2005-03-02 00:00:00
Related Party ID:	13228
Primary RP Role:	ACCOUNT OWNER
RP Begin Date:	1985-07-01
RP Zip:	2930
RP Extension:	Not reported

Discharge Cleanup Summary:

Discharge Date:	7/25/1988
PCT Discharge Combined:	Not reported
Cleanup Required:	R - CLEANUP REQUIRED
Discharge Cleanup Status:	SRCR - SRCR COMPLETE
Disch Cleanup Status Date:	5/28/2008
Cleanup Work Status:	COMPLETED
Information Source:	E - EDI
Other Source Description:	Not reported
Eligibility Indicator:	E - ELIGIBLE
Site Manager:	GOMOLKA_J
Site Mgr End Date:	5/28/2008
Tank Office:	PCLP6 - BROWARD CNTY ENVIRONMENTAL PROTECTION DEPT

Petroleum Cleanup Program Eligibility:

Facility ID:	8502085
Discharge Date:	7/25/1988
Pct Discharge Combined With:	Not reported
Cleanup Required:	R - CLEANUP REQUIRED
Discharge Cleanup Status:	SRCR - SRCR COMPLETE
Disch Cleanup Status Date:	5/28/2008
Cleanup Work Status:	COMPLETED
Information Source:	E - EDI
Other Source Description:	Not reported
Application Received Date:	8/3/1988
Cleanup Program:	E - EARLY DETECTION INCENTIVE
Eligibility Status:	4/13/2000
Elig Status Date:	4/13/2000
Letter Of Intent Date:	12/18/1991
Redetermined:	No

HARDY BROS STATION (Continued) **U001342450**

Inspection Date:	9/22/1988
Site Manager:	GOMOLKA_J
Site Mgr End Date:	5/28/2008
Tank Office:	PCLP6 - BROWARD CNTY ENVIRONMENTAL PROTECTION DEPT
Deductible Amount:	Not reported
Deductible Paid To Date:	0
Co-Pay Amount:	Not reported
Co-Pay Paid To Date:	0
Cap Amount:	0

Contaminated Media:

Discharge Date:	7/25/1988
Pct Discharge Combined With:	Not reported
Cleanup Required:	R - CLEANUP REQUIRED
Discharge Cleanup Status:	SRCR - SRCR COMPLETE
Disch Cleanup Status Date:	5/28/2008
Cleanup Work Status:	COMPLETED
Information Source:	E - EDI
Other Source Description:	Not reported
Elig Indicator:	E - ELIGIBLE
Site Manager:	GOMOLKA_J
Site Mgr End Date:	5/28/2008
Tank Office:	PCLP6 - BROWARD CNTY ENVIRONME
Contaminated Drinking Wells:	0
Contaminated Monitoring Well:	Yes
Contaminated Soil:	No
Contaminated Surface Water:	No
Contaminated Ground Water:	Yes
Pollutant:	Z - Other Non Regulated
Pollutant Other Description:	Not reported
Gallons Discharged:	Not reported

Task Information:

District:	SED
Facility ID:	8502085
Facility Status:	CLOSED
Facility Type:	A - Retail Station -
County:	BROWARD
County ID:	6
Cleanup Eligibility Status:	E
Source Effective Date:	02-28-2008
Discharge Date:	07-25-1988
Cleanup Required:	R - CLEANUP REQUIRED
Discharge Cleanup Status:	SRCR - SRCR COMPLETE
Disch Cleanup Status Date:	05-28-2008
SRC Action Type:	SRCR - SITE REHABILITATION COMPLETION REPORT
SRC Submit Date:	02-22-2008
SRC Review Date:	02-28-2008
SRC Completion Status:	A - APPROVED
SRC Issue Date:	05-28-2008
SRC Comment:	Not reported
Cleanup Work Status:	COMPLETED
Site Mgr:	GOMOLKA_J
Site Mgr End Date:	05-28-2008
Tank Office:	PCLP6 - Broward County
SR Task ID:	27484
SR Cleanup Responsible:	ST - STATE
SR Funding Eligibility Type:	Not reported

HARDY BROS STATION (Continued) **U001342450**

SR Actual Cost:	Not reported
SR Completion Date:	12-20-1990
SR Payment Date:	Not reported
SR Oral Date:	Not reported
SR Written Date:	Not reported
SR Soil Removal:	Y
SR Free Product Removal:	Not reported
SR Soil Tonnage Removed:	370
SR Soil Treatment:	Not reported
SR Other Treatment:	12/1/06 391.76 TONS
SR Alternate Proc Received Date:	Not reported
SR Alternate Procedure Status:	Not reported
SR Alternate Procedure Status Date:	Not reported
SR Alternate Procedure Comments:	Not reported
SA Task ID:	27485
SA Cleanup Responsible:	ST - STATE
SA Funding Eligibility Type:	Not reported
SA Actual Cost:	Not reported
SA Completion Date:	Not reported
SA Payment Date:	Not reported
RAP Task ID:	27486
RAP Cleanup Responsible ID:	ST - STATE
RAP Funding Eligibility Type:	Not reported
RAP Actual Cost:	Not reported
RAP Completion Date:	Not reported
RAP Payment Date:	Not reported
RAP Last Order Approved:	Not reported
RA Task ID:	27487
RA Cleanup Responsible:	ST - STATE
RA Funding Eligibility Type:	Not reported
RA Years to Complete:	0
RA Actual Cost:	Not reported

Click here for Florida Oculus:

UST:

Facility ID:	8502085
Name:	HARDY BROS STATION
Address:	220 E ATLANTIC BLVD
City,State,Zip:	POMPANO BEACH, FL 33060
Facility Phone:	3059463993
Facility Status:	CLOSED
Facility Type:	A
Type Description:	Retail Station
Depco:	P
Region:	STATE
Positioning Method:	AGPS
Latitude/Longitude:	26 13 50 / 80 7 10

UST:

Tank ID:	1
Tank Capacity:	4000
Tank Location:	UNDERGROUND
Tank Status:	B-Removed from Site
Status Date:	09/30/1990
Install Date:	Not reported
Substance:	B

HARDY BROS STATION (Continued) **U001342450**

Content Description: Unleaded Gas
Vessel Indicator: TANK
DEP Contractor: P

Owner:
Owner ID: 13228
Owner Name: L & R INVESTMENTS INC
Owner Address: 1126 HAMMONDVILLE RD
Owner Address 2: Not reported
Owner City,State,Zip: POMPANO BEACH, FL 33069
Owner Contact: LINDY HARDY
Owner Phone: 3059463993

Tank ID: 2
Tank Capacity: 4000
Tank Location: UNDERGROUND
Tank Status: B-Removed from Site
Status Date: 09/30/1990
Install Date: Not reported
Substance: B
Content Description: Unleaded Gas
Vessel Indicator: TANK
DEP Contractor: P

Owner:
Owner ID: 13228
Owner Name: L & R INVESTMENTS INC
Owner Address: 1126 HAMMONDVILLE RD
Owner Address 2: Not reported
Owner City,State,Zip: POMPANO BEACH, FL 33069
Owner Contact: LINDY HARDY
Owner Phone: 3059463993

Tank ID: 3
Tank Capacity: 4000
Tank Location: UNDERGROUND
Tank Status: B-Removed from Site
Status Date: 09/30/1990
Install Date: Not reported
Substance: B
Content Description: Unleaded Gas
Vessel Indicator: TANK
DEP Contractor: P

Owner:
Owner ID: 13228
Owner Name: L & R INVESTMENTS INC
Owner Address: 1126 HAMMONDVILLE RD
Owner Address 2: Not reported
Owner City,State,Zip: POMPANO BEACH, FL 33069
Owner Contact: LINDY HARDY
Owner Phone: 3059463993

Tank ID: 4
Tank Capacity: 4000
Tank Location: UNDERGROUND

HARDY BROS STATION (Continued) **U001342450**

Tank Status: B-Removed from Site
Status Date: 09/30/1990
Install Date: Not reported
Substance: D
Content Description: Vehicular Diesel
Vessel Indicator: TANK
DEP Contractor: P

Owner:
Owner ID: 13228
Owner Name: L & R INVESTMENTS INC
Owner Address: 1126 HAMMONDVILLE RD
Owner Address 2: Not reported
Owner City,State,Zip: POMPANO BEACH, FL 33069
Owner Contact: LINDY HARDY
Owner Phone: 3059463993

Tank ID: 5
Tank Capacity: 4000
Tank Location: UNDERGROUND
Tank Status: B-Removed from Site
Status Date: 09/30/1990
Install Date: Not reported
Substance: A
Content Description: Leaded Gas
Vessel Indicator: TANK
DEP Contractor: P

Owner:
Owner ID: 13228
Owner Name: L & R INVESTMENTS INC
Owner Address: 1126 HAMMONDVILLE RD
Owner Address 2: Not reported
Owner City,State,Zip: POMPANO BEACH, FL 33069
Owner Contact: LINDY HARDY
Owner Phone: 3059463993

Tank ID: 6
Tank Capacity: 4000
Tank Location: UNDERGROUND
Tank Status: B-Removed from Site
Status Date: 09/30/1990
Install Date: Not reported
Substance: A
Content Description: Leaded Gas
Vessel Indicator: TANK
DEP Contractor: P

Owner:
Owner ID: 13228
Owner Name: L & R INVESTMENTS INC
Owner Address: 1126 HAMMONDVILLE RD
Owner Address 2: Not reported
Owner City,State,Zip: POMPANO BEACH, FL 33069
Owner Contact: LINDY HARDY
Owner Phone: 3059463993

HARDY BROS STATION (Continued) **U001342450**

Tank ID: 7
Tank Capacity: 550
Tank Location: UNDERGROUND
Tank Status: B-Removed from Site
Status Date: 09/30/1990
Install Date: Not reported
Substance: K
Content Description: Kerosene
Vessel Indicator: TANK
DEP Contractor: P

Owner:
Owner ID: 13228
Owner Name: L & R INVESTMENTS INC
Owner Address: 1126 HAMMONDVILLE RD
Owner Address 2: Not reported
Owner City,State,Zip: POMPANO BEACH, FL 33069
Owner Contact: LINDY HARDY
Owner Phone: 3059463993

Tank ID: 8
Tank Capacity: 550
Tank Location: UNDERGROUND
Tank Status: B-Removed from Site
Status Date: 09/30/1990
Install Date: Not reported
Substance: L
Content Description: Waste Oil
Vessel Indicator: TANK
DEP Contractor: P

Owner:
Owner ID: 13228
Owner Name: L & R INVESTMENTS INC
Owner Address: 1126 HAMMONDVILLE RD
Owner Address 2: Not reported
Owner City,State,Zip: POMPANO BEACH, FL 33069
Owner Contact: LINDY HARDY
Owner Phone: 3059463993

DWM CONTAM:
Name: HARDY BROS STATION
Address: 220 E ATLANTIC BLVD
City,State,Zip: POMPANO BEACH, FL
Program Site Id: 8502085
Lat DD: 26
Lat MM: 13
Lat SS: 50
Long DD: 80
Long MM: 7
Long SS: 10
Office/ District: SED
Program Area: PETROLEUM
Priority Score: Not reported
Datum: 0

HARDY BROS STATION (Continued) **U001342450**

Method:	AGPS
Facility Status:	CLOSED-STCM
Facility Type:	Not reported
Score Effective Date:	Not reported
Score When Ranked:	Not reported
Rank:	Not reported
Operator:	Not reported
Phone:	Not reported
Name Changed:	Not reported
Addr Changed:	Not reported
Related Party ID:	Not reported
Primary RP Role:	Not reported
RP Begin Date:	Not reported
RP Name:	Not reported
RP Address1:	Not reported
RP Address2:	Not reported
RP City:	Not reported
RP State:	Not reported
RP Zip5:	Not reported
RP Zip4:	Not reported
Contact:	Not reported
RP Phone:	Not reported
RP Extension:	Not reported
Site Manager:	Not reported

B3 **CITY OF POMPANO BEACH, CITY HALL** **UST** **U001379854**
West **101 SW 1ST AVE** **Financial Assurance** **N/A**
< 1/8 **POMPANO BEACH, FL 33060** **BROWARD CO. HM**
0.010 mi.
54 ft. **Site 1 of 12 in cluster B**

Relative: Higher
Actual: 4 ft.

Broward Co. UST:

Name:	CITY OF POMPANO BEACH, CITY HALL
Address:	101 SW 1ST AVE
City,State,Zip:	POMPANO BEACH, FL 33060
DEP Site Id:	069300440
Facility ID:	02166
Storage Tank ID:	02166-01
Tank Construction:	E. Fiberglass
Tank Size:	1000
Install Date:	02/01/1990
Tank Status:	U. In-Service
Substance:	G. Diesel; Emergency Generator
Tank Type:	Underground

UST:

Facility ID:	9300440
Name:	POMPANO BEACH CITY-CITY HALL
Address:	101 SW 1ST AVE
City,State,Zip:	POMPANO BEACH, FL 33060
Facility Phone:	9547864061
Facility Status:	OPEN
Facility Type:	H
Type Description:	Local Government
Depco:	C
Region:	STATE
Positioning Method:	AGPS

CITY OF POMPANO BEACH, CITY HALL (Continued) **U001379854**

Latitude/Longitude: 26 15 10 / 80 8 50

UST:
Tank ID: 1
Tank Capacity: 1000
Tank Location: UNDERGROUND
Tank Status: U-In Service
Status Date: Not reported
Install Date: 2/1/1990
Substance: G
Content Description: Emerg Generator Diesel
Vessel Indicator: TANK
DEP Contractor: C

Owner:
Owner ID: 36918
Owner Name: POMPANO BEACH CITY
Owner Address: 1201 NE 5TH AVE
Owner Address 2: ATTN: ALESSANDRA DELFICO
Owner City,State,Zip: POMPANO BEACH, FL 33060
Owner Contact: ALESSANDRA DELFICO/JOHN SFIROPOULOS 954-786-7009
Owner Phone: 9547864144

Construction:
Tank ID: 1
Construction Category: E
Construction Description: Fiberglass

Tank ID: 1
Construction Category: I
Construction Description: Double wall

Piping:
Tank ID: 1
Piping Category: C
Piping Description: Fiberglass

Tank ID: 1
Piping Category: M
Piping Description: Double wall - pipe jacket

Monitoring:
Tank ID: 1
Petro Monitoring Category: F
Monitoring Description: Monitor dbl wall tank space

Tank ID: 1
Petro Monitoring Category: O
Monitoring Description: Vapor monitoring

Tank ID: 1
Petro Monitoring Category: 2
Monitoring Description: Visual inspect pipe sumps

CITY OF POMPANO BEACH, CITY HALL (Continued) **U001379854**

FL Financial Assurance 3:

Name:	POMPANO BEACH CITY-CITY HALL
Address:	101 SW 1ST AVE
City,State,Zip:	POMPANO BEACH, FL 33060
Region:	3
Facility ID:	9300440
Facility Phone:	9547864061
Facility Status:	OPEN
Facility Type:	H
Type Description:	Local Government
DEP CO:	C
Finaincial Responsibility:	LOCAL GOVERNMENTS - BOND RATING TEST
Insurance Company:	Not reported
Effective Date:	09/30/2022
Expire Date:	09/30/2023
Owner ID:	36918
Onwer Name:	POMPANO BEACH CITY
Owner Address:	1201 NE 5TH AVE
Owner Address2:	ATTN: ALESSANDRA DELFICO
Owner City,St,Zip:	POMPANO BEACH, FL 33060
Contact:	ALESSANDRA DELFICO/JOHN SFIROPOULOS 954-786-7009
Resp Party Phone:	9547864144

Name:	POMPANO BEACH CITY-CITY HALL
Address:	101 SW 1ST AVE
City,State,Zip:	POMPANO BEACH, FL 33060
Region:	3
Facility ID:	9300440
Facility Phone:	9547864061
Facility Status:	OPEN
Facility Type:	H
Type Description:	Local Government
DEP CO:	C
Finaincial Responsibility:	LOCAL GOVERNMENTS - BOND RATING TEST
Insurance Company:	Not reported
Effective Date:	10/01/2018
Expire Date:	09/30/2019
Owner ID:	36918
Onwer Name:	POMPANO BEACH CITY
Owner Address:	1201 NE 5TH AVE
Owner Address2:	ATTN: ALESSANDRA DELFICO
Owner City,St,Zip:	POMPANO BEACH, FL 33060
Contact:	ALESSANDRA DELFICO/JOHN SFIROPOULOS 954-786-7009
Resp Party Phone:	9547864144

Name:	POMPANO BEACH CITY-CITY HALL
Address:	101 SW 1ST AVE
City,State,Zip:	POMPANO BEACH, FL 33060
Region:	3
Facility ID:	9300440
Facility Phone:	9547864061
Facility Status:	OPEN
Facility Type:	H
Type Description:	Local Government
DEP CO:	C
Finaincial Responsibility:	LOCAL GOVERNMENTS - BOND RATING TEST
Insurance Company:	Not reported

CITY OF POMPANO BEACH, CITY HALL (Continued) **U001379854**

Effective Date:	10/01/2020
Expire Date:	09/30/2021
Owner ID:	36918
Onwer Name:	POMPANO BEACH CITY
Owner Address:	1201 NE 5TH AVE
Owner Address2:	ATTN: ALESSANDRA DELFICO
Owner City,St,Zip:	POMPANO BEACH, FL 33060
Contact:	ALESSANDRA DELFICO/JOHN SFIROPOULOS 954-786-7009
Resp Party Phone:	9547864144
Name:	POMPANO BEACH CITY-CITY HALL
Address:	101 SW 1ST AVE
City,State,Zip:	POMPANO BEACH, FL 33060
Region:	3
Facility ID:	9300440
Facility Phone:	9547864061
Facility Status:	OPEN
Facility Type:	H
Type Description:	Local Government
DEP CO:	C
Finaincial Responsibility:	LOCAL GOVERNMENTS - GUARANTEE
Insurance Company:	Not reported
Effective Date:	03/01/2010
Expire Date:	03/01/2011
Owner ID:	36918
Onwer Name:	POMPANO BEACH CITY
Owner Address:	1201 NE 5TH AVE
Owner Address2:	ATTN: ALESSANDRA DELFICO
Owner City,St,Zip:	POMPANO BEACH, FL 33060
Contact:	ALESSANDRA DELFICO/JOHN SFIROPOULOS 954-786-7009
Resp Party Phone:	9547864144
Name:	POMPANO BEACH CITY-CITY HALL
Address:	101 SW 1ST AVE
City,State,Zip:	POMPANO BEACH, FL 33060
Region:	3
Facility ID:	9300440
Facility Phone:	9547864061
Facility Status:	OPEN
Facility Type:	H
Type Description:	Local Government
DEP CO:	C
Finaincial Responsibility:	LOCAL GOVERNMENTS - GUARANTEE
Insurance Company:	Not reported
Effective Date:	03/01/2011
Expire Date:	03/01/2012
Owner ID:	36918
Onwer Name:	POMPANO BEACH CITY
Owner Address:	1201 NE 5TH AVE
Owner Address2:	ATTN: ALESSANDRA DELFICO
Owner City,St,Zip:	POMPANO BEACH, FL 33060
Contact:	ALESSANDRA DELFICO/JOHN SFIROPOULOS 954-786-7009
Resp Party Phone:	9547864144
Name:	POMPANO BEACH CITY-CITY HALL
Address:	101 SW 1ST AVE
City,State,Zip:	POMPANO BEACH, FL 33060

CITY OF POMPANO BEACH, CITY HALL (Continued) **U001379854**

Region:	3
Facility ID:	9300440
Facility Phone:	9547864061
Facility Status:	OPEN
Facility Type:	H
Type Description:	Local Government
DEP CO:	C
Finaincial Responsibility:	LOCAL GOVERNMENTS - GUARANTEE
Insurance Company:	Not reported
Effective Date:	03/01/2012
Expire Date:	03/01/2013
Owner ID:	36918
Onwer Name:	POMPANO BEACH CITY
Owner Address:	1201 NE 5TH AVE
Owner Address2:	ATTN: ALESSANDRA DELFICO
Owner City,St,Zip:	POMPANO BEACH, FL 33060
Contact:	ALESSANDRA DELFICO/JOHN SFIROPOULOS 954-786-7009
Resp Party Phone:	9547864144

Name:	POMPANO BEACH CITY-CITY HALL
Address:	101 SW 1ST AVE
City,State,Zip:	POMPANO BEACH, FL 33060
Region:	3
Facility ID:	9300440
Facility Phone:	9547864061
Facility Status:	OPEN
Facility Type:	H
Type Description:	Local Government
DEP CO:	C
Finaincial Responsibility:	LOCAL GOVERNMENTS - GUARANTEE
Insurance Company:	Not reported
Effective Date:	03/01/2014
Expire Date:	03/01/2015
Owner ID:	36918
Onwer Name:	POMPANO BEACH CITY
Owner Address:	1201 NE 5TH AVE
Owner Address2:	ATTN: ALESSANDRA DELFICO
Owner City,St,Zip:	POMPANO BEACH, FL 33060
Contact:	ALESSANDRA DELFICO/JOHN SFIROPOULOS 954-786-7009
Resp Party Phone:	9547864144

Name:	POMPANO BEACH CITY-CITY HALL
Address:	101 SW 1ST AVE
City,State,Zip:	POMPANO BEACH, FL 33060
Region:	3
Facility ID:	9300440
Facility Phone:	9547864061
Facility Status:	OPEN
Facility Type:	H
Type Description:	Local Government
DEP CO:	C
Finaincial Responsibility:	SELF-INSURANCE - LETTER FROM CHIEF FINANCIAL OFFIC
Insurance Company:	Not reported
Effective Date:	02/26/2008
Expire Date:	02/26/2009
Owner ID:	36918
Onwer Name:	POMPANO BEACH CITY

CITY OF POMPANO BEACH, CITY HALL (Continued) **U001379854**

Owner Address:	1201 NE 5TH AVE
Owner Address2:	ATTN: ALESSANDRA DELFICO
Owner City,St,Zip:	POMPANO BEACH, FL 33060
Contact:	ALESSANDRA DELFICO/JOHN SFIROPOULOS 954-786-7009
Resp Party Phone:	9547864144

Name:	POMPANO BEACH CITY-CITY HALL
Address:	101 SW 1ST AVE
City,State,Zip:	POMPANO BEACH, FL 33060
Region:	3
Facility ID:	9300440
Facility Phone:	9547864061
Facility Status:	OPEN
Facility Type:	H
Type Description:	Local Government
DEP CO:	C
Finaincial Responsibility:	SELF-INSURANCE - LETTER FROM CHIEF FINANCIAL OFFIC
Insurance Company:	Not reported
Effective Date:	03/01/2009
Expire Date:	03/01/2010
Owner ID:	36918
Onwer Name:	POMPANO BEACH CITY
Owner Address:	1201 NE 5TH AVE
Owner Address2:	ATTN: ALESSANDRA DELFICO
Owner City,St,Zip:	POMPANO BEACH, FL 33060
Contact:	ALESSANDRA DELFICO/JOHN SFIROPOULOS 954-786-7009
Resp Party Phone:	9547864144

Name:	POMPANO BEACH CITY-CITY HALL
Address:	101 SW 1ST AVE
City,State,Zip:	POMPANO BEACH, FL 33060
Region:	3
Facility ID:	9300440
Facility Phone:	9547864061
Facility Status:	OPEN
Facility Type:	H
Type Description:	Local Government
DEP CO:	C
Finaincial Responsibility:	SELF-INSURANCE - LETTER FROM CHIEF FINANCIAL OFFIC
Insurance Company:	Not reported
Effective Date:	03/02/2016
Expire Date:	03/01/2017
Owner ID:	36918
Onwer Name:	POMPANO BEACH CITY
Owner Address:	1201 NE 5TH AVE
Owner Address2:	ATTN: ALESSANDRA DELFICO
Owner City,St,Zip:	POMPANO BEACH, FL 33060
Contact:	ALESSANDRA DELFICO/JOHN SFIROPOULOS 954-786-7009
Resp Party Phone:	9547864144

BROWARD CO. HM:

Name:	CITY OF POMPANO BEACH, CITY HALL
Address:	101 SW 1ST AVE
City,State,Zip:	POMPANO BEACH, FL 33060
Region:	BROWARD
Facility ID:	02166
Alt Location:	Not reported

CITY OF POMPANO BEACH, CITY HALL (Continued) **U001379854**

Facility Status: OPEN

A4 **POMPANO BEACH DRIVE IN LAUNDRY CLEANERS** **EDR Hist Cleaner** **1009174655**
NE **300 ATLANTIC BLVD** **N/A**
< 1/8 **POMPANO_BEACH, FL**
0.017 mi.
88 ft. **Site 3 of 5 in cluster A**

Relative: EDR Hist Cleaner
Higher

Actual: Year: Name: Type:
8 ft. 1958 POMPANO BEACH DRIVE IN LAUNDRY LAUNDRIES

A5 **POMPANO BEACH HELPY SELFY LAUNDRY** **EDR Hist Cleaner** **1009174585**
NE **300 ATLANTIC BLVD** **N/A**
< 1/8 **POMPANO_BEACH, FL**
0.017 mi.
88 ft. **Site 4 of 5 in cluster A**

Relative: EDR Hist Cleaner
Higher

Actual: Year: Name: Type:
8 ft. 1955 POMPANO BEACH HELPY SELFY LAUND LAUNDRIES
1955 POMPANO BEACH HELPY SELFY LAUND LAUNDRIES SELF SERVE

A6 **ATLANTIC BOULEVARD MARINE INC** **EDR Hist Auto** **1020642502**
NW **30 NE 2 AVE** **N/A**
< 1/8 **POMPANO BEACH, FL 33062**
0.018 mi.
95 ft. **Site 5 of 5 in cluster A**

Relative: EDR Hist Auto
Higher

Actual: Year: Name: Type:
8 ft. 1976 ATLANTIC BOULEVARD MARINE INC Gasoline Service Stations

---

C7 **HANNERS CLEANERS** **SEMS** **1000313447**
West **209 W ATLANTIC BLVD** **LUST** **FLD030753008**
< 1/8 **POMPANO BEACH, FL 33060** **UST**
0.022 mi. **PRIORITYCLEANERS**
114 ft. **Site 1 of 7 in cluster C** **RCRA NonGen / NLR**
PFAS

Relative: **CLEANUP SITES**
Higher **DRYCLEANERS**

Actual: **DWM CONTAM**
4 ft. **Broward Co. EDIEAR**
ERIC WASTE CLEANUP

SEMS:
Site ID: 0405752
EPA ID: FLD030753008
Name: HANNERS CLEANERS
Address: 209 WEST ATLANTIC BLVD

HANNERS CLEANERS (Continued) **1000313447**

Address 2:	Not reported
City,State,Zip:	POMPANO BEACH, FL 33060
Cong District:	14
FIPS Code:	12011
Latitude:	26.231389
Longitude:	-80.126389
FF:	N
NPL:	Not on the NPL
Non NPL Status:	Other Cleanup Activity: State-Lead Cleanup

SEMS Detail:

Region:	04
Site ID:	0405752
EPA ID:	FLD030753008
Site Name:	HANNERS CLEANERS
NPL:	N
FF:	N
OU:	00
Action Code:	ES
Action Name:	ESI
SEQ:	1
Start Date:	1996-03-15 05:00:00
Finish Date:	1997-06-30 04:00:00
Qual:	G
Current Action Lead:	EPA Perf

Region:	04
Site ID:	0405752
EPA ID:	FLD030753008
Site Name:	HANNERS CLEANERS
NPL:	N
FF:	N
OU:	00
Action Code:	VA
Action Name:	OTHR CLEANUP
SEQ:	1
Start Date:	2001-06-27 04:00:00
Finish Date:	Not reported
Qual:	Not reported
Current Action Lead:	St Perf

Region:	04
Site ID:	0405752
EPA ID:	FLD030753008
Site Name:	HANNERS CLEANERS
NPL:	N
FF:	N
OU:	00
Action Code:	PA
Action Name:	PA
SEQ:	1
Start Date:	Not reported
Finish Date:	1991-12-10 05:00:00
Qual:	H
Current Action Lead:	St Perf

Region:	04
Site ID:	0405752

HANNERS CLEANERS (Continued) **1000313447**

EPA ID:	FLD030753008
Site Name:	HANNERS CLEANERS
NPL:	N
FF:	N
OU:	00
Action Code:	DS
Action Name:	DISCVRY
SEQ:	1
Start Date:	1991-10-21 04:00:00
Finish Date:	1991-10-21 04:00:00
Qual:	Not reported
Current Action Lead:	St Perf
Region:	04
Site ID:	0405752
EPA ID:	FLD030753008
Site Name:	HANNERS CLEANERS
NPL:	N
FF:	N
OU:	00
Action Code:	SI
Action Name:	SI
SEQ:	1
Start Date:	1992-10-06 04:00:00
Finish Date:	1993-04-05 04:00:00
Qual:	H
Current Action Lead:	St Perf

LUST:

Name:	HANNERS QUALITY CLEANERS
Address:	209 W ATLANTIC BLVD
City,State,Zip:	POMPANO BEACH, FL 33060
Region:	STATE
Facility Id:	9063877
Facility Status:	CLOSED
Facility Type:	C - Fuel user/Non-retail
Facility Phone:	(305)943-6853
Facility Cleanup Rank:	Not reported
District:	Southeast District
Lat/Long (dms):	26 13 55.3898999 / 80 7 35.4924000
Section:	35
Township:	48S
Range:	42E
Feature:	Not reported
Method:	UNVR
Datum:	0
Score:	61
Score Effective Date:	1998-11-05 00:00:00
Score When Ranked:	Not reported
Operator:	WILLIAM HANNER
Name Update:	Not reported
Address Update:	Not reported

Petroleum Cleanup PCT Facility Score:

Facility Cleanup Status:	CMPL - COMPLETED
Contact:	WILLIAM HANNER

HANNERS CLEANERS (Continued) **1000313447**

Contact Company:	SAXON, BEN
Contact Address:	1631 S CYPRESS RD
Contact City/State/Zip:	POMPANO BEACH, FL 33060
Phone:	(305)943-6853
Bad Address Ind:	N
State:	FL
Zip:	33060, 6033
Score:	61
Score Effective Date:	1998-11-05 00:00:00
Related Party ID:	19211
Primary RP Role:	ACCOUNT OWNER
RP Begin Date:	1990-12-05
RP Zip:	9136
RP Extension:	Not reported

Discharge Cleanup Summary:

Discharge Date:	7/2/1990
PCT Discharge Combined:	Not reported
Cleanup Required:	R - CLEANUP REQUIRED
Discharge Cleanup Status:	NFA - NFA COMPLETE
Disch Cleanup Status Date:	3/8/2005
Cleanup Work Status:	COMPLETED
Information Source:	A - ABANDONED TANK RESTORATION
Other Source Description:	Not reported
Eligibility Indicator:	E - ELIGIBLE
Site Manager:	ROBERTS_M
Site Mgr End Date:	3/8/2005
Tank Office:	PCTM1 - PETROLEUM CLEANUP TEAM 1

Petroleum Cleanup Program Eligibility:

Facility ID:	9063877
Discharge Date:	7/2/1990
Pct Discharge Combined With:	Not reported
Cleanup Required:	R - CLEANUP REQUIRED
Discharge Cleanup Status:	NFA - NFA COMPLETE
Disch Cleanup Status Date:	3/8/2005
Cleanup Work Status:	COMPLETED
Information Source:	A - ABANDONED TANK RESTORATION
Other Source Description:	Not reported
Application Received Date:	9/27/1990
Cleanup Program:	A - ABANDONED TANK RESTORATION PROGRAM
Eligibility Status:	2/20/1991
Elig Status Date:	2/20/1991
Letter Of Intent Date:	Not reported
Redetermined:	No
Inspection Date:	4/16/1991
Site Manager:	ROBERTS_M
Site Mgr End Date:	3/8/2005
Tank Office:	PCTM1 - PETROLEUM CLEANUP TEAM 1
Deductible Amount:	500
Deductible Paid To Date:	500
Co-Pay Amount:	0
Co-Pay Paid To Date:	0
Cap Amount:	0

Contaminated Media:

Discharge Date:	7/2/1990
Pct Discharge Combined With:	Not reported

HANNERS CLEANERS (Continued) **1000313447**

Cleanup Required:	R - CLEANUP REQUIRED
Discharge Cleanup Status:	NFA - NFA COMPLETE
Disch Cleanup Status Date:	3/8/2005
Cleanup Work Status:	COMPLETED
Information Source:	A - ABANDONED TANK RESTORATION
Other Source Description:	Not reported
Elig Indicator:	E - ELIGIBLE
Site Manager:	ROBERTS_M
Site Mgr End Date:	3/8/2005
Tank Office:	PCTM1 - PETROLEUM CLEANUP TEAM
Contaminated Drinking Wells:	0
Contaminated Monitoring Well:	Yes
Contaminated Soil:	Yes
Contaminated Surface Water:	No
Contaminated Ground Water:	No
Pollutant:	D - Vehicular Diesel
Pollutant Other Description:	Not reported
Gallons Discharged:	Not reported
Discharge Date:	7/2/1990
Pct Discharge Combined With:	Not reported
Cleanup Required:	R - CLEANUP REQUIRED
Discharge Cleanup Status:	NFA - NFA COMPLETE
Disch Cleanup Status Date:	3/8/2005
Cleanup Work Status:	COMPLETED
Information Source:	A - ABANDONED TANK RESTORATION
Other Source Description:	Not reported
Elig Indicator:	E - ELIGIBLE
Site Manager:	ROBERTS_M
Site Mgr End Date:	3/8/2005
Tank Office:	PCTM1 - PETROLEUM CLEANUP TEAM
Contaminated Drinking Wells:	0
Contaminated Monitoring Well:	Yes
Contaminated Soil:	Yes
Contaminated Surface Water:	No
Contaminated Ground Water:	No
Pollutant:	Z - Other Non Regulated
Pollutant Other Description:	SOLVENTS
Gallons Discharged:	Not reported

Task Information:

District:	SED
Facility ID:	9063877
Facility Status:	CLOSED
Facility Type:	C - Fuel user/Non-retail -
County:	BROWARD
County ID:	6
Cleanup Eligibility Status:	E
Source Effective Date:	03-08-2005
Discharge Date:	07-02-1990
Cleanup Required:	R - CLEANUP REQUIRED
Discharge Cleanup Status:	NFA - NFA COMPLETE
Disch Cleanup Status Date:	03-08-2005
SRC Action Type:	NFA - NO FURTHER ACTION
SRC Submit Date:	11-29-2004
SRC Review Date:	02-22-2005
SRC Completion Status:	A - APPROVED
SRC Issue Date:	03-08-2005
SRC Comment:	Not reported

HANNERS CLEANERS (Continued) **1000313447**

Cleanup Work Status:	COMPLETED
Site Mgr:	ROBERTS_M
Site Mgr End Date:	03-08-2005
Tank Office:	PCTM1 - Team 1
SR Task ID:	Not reported
SR Cleanup Responsible:	Not reported
SR Funding Eligibility Type:	Not reported
SR Actual Cost:	Not reported
SR Completion Date:	Not reported
SR Payment Date:	Not reported
SR Oral Date:	Not reported
SR Written Date:	Not reported
SR Soil Removal:	Not reported
SR Free Product Removal:	Not reported
SR Soil Tonnage Removed:	Not reported
SR Soil Treatment:	Not reported
SR Other Treatment:	Not reported
SR Alternate Proc Received Date:	Not reported
SR Alternate Procedure Status:	Not reported
SR Alternate Procedure Status Date:	Not reported
SR Alternate Procedure Comments:	Not reported
SA Task ID:	25165
SA Cleanup Responsible:	Not reported
SA Funding Eligibility Type:	Not reported
SA Actual Cost:	Not reported
SA Completion Date:	Not reported
SA Payment Date:	Not reported
RAP Task ID:	63748
RAP Cleanup Responsible ID:	Not reported
RAP Funding Eligibility Type:	Not reported
RAP Actual Cost:	Not reported
RAP Completion Date:	Not reported
RAP Payment Date:	Not reported
RAP Last Order Approved:	Not reported
RA Task ID:	64466
RA Cleanup Responsible:	Not reported
RA Funding Eligibility Type:	Not reported
RA Years to Complete:	0
RA Actual Cost:	Not reported

Click here for Florida Oculus:

UST:

Facility ID:	9063877
Name:	HANNERS QUALITY CLEANERS
Address:	209 W ATLANTIC BLVD
City,State,Zip:	POMPANO BEACH, FL 33060
Facility Phone:	3059436853
Facility Status:	CLOSED
Facility Type:	C
Type Description:	Fuel user/Non-retail
Depco:	P
Region:	STATE
Positioning Method:	UNVR
Latitude/Longitude:	26 13 53 / 80 7 35

UST:

HANNERS CLEANERS (Continued) **1000313447**

Tank ID: 1
Tank Capacity: 550
Tank Location: UNDERGROUND
Tank Status: B-Removed from Site
Status Date: 07/31/1990
Install Date: 12/1/1969
Substance: D
Content Description: Vehicular Diesel
Vessel Indicator: TANK
DEP Contractor: P

Owner:
Owner ID: 19211
Owner Name: SAXON, BEN
Owner Address: 1631 S CYPRESS RD
Owner Address 2: Not reported
Owner City,State,Zip: POMPANO BEACH, FL 33060
Owner Contact: WILLIAM HANNER
Owner Phone: 3059436853

Tank ID: 2
Tank Capacity: 550
Tank Location: UNDERGROUND
Tank Status: B-Removed from Site
Status Date: 07/31/1990
Install Date: 12/1/1969
Substance: D
Content Description: Vehicular Diesel
Vessel Indicator: TANK
DEP Contractor: P

Owner:
Owner ID: 19211
Owner Name: SAXON, BEN
Owner Address: 1631 S CYPRESS RD
Owner Address 2: Not reported
Owner City,State,Zip: POMPANO BEACH, FL 33060
Owner Contact: WILLIAM HANNER
Owner Phone: 3059436853

PRIORITYCLEANERS:
Name: HANNER'S CLEANERS
Address: 209 WEST ATLANTIC BLVD
City,State,Zip: POMPANO BEACH, FL 33060
Rank: TASKED
Facility ID: 9601962
Score: 135
Notes: Not reported
ERIC ID: 4221

RCRA Listings:
Date Form Received by Agency: 20101008
Handler Name: Hanners Cleaners
Handler Address: W Atlantic Blvd

HANNERS CLEANERS (Continued) **1000313447**

Handler City,State,Zip:	POMPANO BEACH, FL 33060-6033
EPA ID:	FLD030753008
Contact Name:	WAYNE HANNER
Contact Address:	W ATLANTIC BLVD
Contact City,State,Zip:	POMPANO BEACH, FL 33060
Contact Telephone:	305-943-2009
Contact Fax:	Not reported
Contact Email:	Not reported
Contact Title:	Not reported
EPA Region:	04
Land Type:	Private
Federal Waste Generator Description:	Not a generator, verified
Non-Notifier:	Not reported
Biennial Report Cycle:	Not reported
Accessibility:	Not reported
Active Site Indicator:	Not reported
State District Owner:	Fl
State District:	SE
Mailing Address:	W ATLANTIC BLVD
Mailing City,State,Zip:	POMPANO BEACH, FL 33060
Owner Name:	Wayne Hanner
Owner Type:	Private
Operator Name:	Not reported
Operator Type:	Not reported
Short-Term Generator Activity:	No
Importer Activity:	No
Mixed Waste Generator:	No
Transporter Activity:	No
Transfer Facility Activity:	No
Recycler Activity with Storage:	No
Small Quantity On-Site Burner Exemption:	No
Smelting Melting and Refining Furnace Exemption:	No
Underground Injection Control:	No
Off-Site Waste Receipt:	No
Universal Waste Indicator:	No
Universal Waste Destination Facility:	No
Federal Universal Waste:	No
Active Site State-Reg Handler:	---
Federal Facility Indicator:	Not reported
Hazardous Secondary Material Indicator:	N
Sub-Part K Indicator:	Not reported
2018 GPRA Permit Baseline:	Not on the Baseline
2018 GPRA Renewals Baseline:	Not on the Baseline
202 GPRA Corrective Action Baseline:	No
Subject to Corrective Action Universe:	No
Non-TSDFs Where RCRA CA has Been Imposed Universe:	No
Corrective Action Priority Ranking:	No NCAPS ranking
Environmental Control Indicator:	No
Institutional Control Indicator:	No
Human Exposure Controls Indicator:	N/A
Groundwater Controls Indicator:	N/A
Significant Non-Complier Universe:	No
Unaddressed Significant Non-Complier Universe:	No
Addressed Significant Non-Complier Universe:	No
Significant Non-Complier With a Compliance Schedule Universe:	No
Financial Assurance Required:	Not reported
Handler Date of Last Change:	20110824

HANNERS CLEANERS (Continued) **1000313447**

Recognized Trader-Importer:	No
Recognized Trader-Exporter:	No
Importer of Spent Lead Acid Batteries:	No
Exporter of Spent Lead Acid Batteries:	No
Recycler Activity Without Storage:	No
Manifest Broker:	No
Sub-Part P Indicator:	No

Handler - Owner Operator:

Owner/Operator Indicator:	Owner
Owner/Operator Name:	WAYNE HANNER
Legal Status:	Private
Date Became Current:	19961018
Date Ended Current:	Not reported
Owner/Operator Address:	209 WEST ATLANTIC BLVD
Owner/Operator City,State,Zip:	POMPANO BEACH, FL 33060
Owner/Operator Telephone:	Not reported
Owner/Operator Telephone Ext:	Not reported
Owner/Operator Fax:	Not reported
Owner/Operator Email:	Not reported

Owner/Operator Indicator:	Owner
Owner/Operator Name:	HANNER WAYNE
Legal Status:	Private
Date Became Current:	19961018
Date Ended Current:	Not reported
Owner/Operator Address:	209 WEST ATLANTIC BLVD
Owner/Operator City,State,Zip:	POMPANO BEACH, FL 33060
Owner/Operator Telephone:	Not reported
Owner/Operator Telephone Ext:	Not reported
Owner/Operator Fax:	Not reported
Owner/Operator Email:	Not reported

Owner/Operator Indicator:	Owner
Owner/Operator Name:	WAYNE HANNER
Legal Status:	Private
Date Became Current:	19961018
Date Ended Current:	Not reported
Owner/Operator Address:	209 WEST ATLANTIC BLVD
Owner/Operator City,State,Zip:	POMPANO BEACH, FL 33060
Owner/Operator Telephone:	Not reported
Owner/Operator Telephone Ext:	Not reported
Owner/Operator Fax:	Not reported
Owner/Operator Email:	Not reported

Owner/Operator Indicator:	Owner
Owner/Operator Name:	HANNER WAYNE
Legal Status:	Private
Date Became Current:	19961018
Date Ended Current:	Not reported
Owner/Operator Address:	209 WEST ATLANTIC BLVD
Owner/Operator City,State,Zip:	POMPANO BEACH, FL 33060
Owner/Operator Telephone:	Not reported
Owner/Operator Telephone Ext:	Not reported
Owner/Operator Fax:	Not reported
Owner/Operator Email:	Not reported

HANNERS CLEANERS (Continued) **1000313447**

Historic Generators:

Receive Date:	20101008
Handler Name: HANNERS CLEANERS	
Federal Waste Generator Description:	Not a generator, verified
State District Owner:	Fl
Large Quantity Handler of Universal Waste:	No
Recognized Trader Importer:	No
Recognized Trader Exporter:	No
Spent Lead Acid Battery Importer:	No
Spent Lead Acid Battery Exporter:	No
Current Record:	Yes
Non Storage Recycler Activity:	Not reported
Electronic Manifest Broker:	Not reported

Receive Date:	19870724
Handler Name: HANNERS CLEANERS	
Federal Waste Generator Description:	Small Quantity Generator
State District Owner:	Fl
Large Quantity Handler of Universal Waste:	No
Recognized Trader Importer:	No
Recognized Trader Exporter:	No
Spent Lead Acid Battery Importer:	No
Spent Lead Acid Battery Exporter:	No
Current Record:	No
Non Storage Recycler Activity:	Not reported
Electronic Manifest Broker:	Not reported

List of NAICS Codes and Descriptions:

NAICS Codes:	No NAICS Codes Found

Has the Facility Received Notices of Violations:

Found Violation:	No
Agency Which Determined Violation:	Not reported
Violation Short Description:	Not reported
Date Violation was Determined:	Not reported
Actual Return to Compliance Date:	Not reported
Return to Compliance Qualifier:	Not reported
Violation Responsible Agency:	Not reported
Scheduled Compliance Date:	Not reported
Enforcement Identifier:	Not reported
Date of Enforcement Action:	Not reported
Enforcement Responsible Agency:	Not reported
Enforcement Docket Number:	Not reported
Enforcement Attorney:	Not reported
Corrective Action Component:	Not reported
Appeal Initiated Date:	Not reported
Appeal Resolution Date:	Not reported
Disposition Status Date:	Not reported
Disposition Status:	Not reported
Disposition Status Description:	Not reported
Consent/Final Order Sequence Number:	Not reported
Consent/Final Order Respondent Name:	Not reported
Consent/Final Order Lead Agency:	Not reported
Enforcement Type:	Not reported
Enforcement Responsible Person:	Not reported
Enforcement Responsible Sub-Organization:	Not reported

HANNERS CLEANERS (Continued) **1000313447**

SEP Sequence Number:	Not reported
SEP Expenditure Amount:	Not reported
SEP Scheduled Completion Date:	Not reported
SEP Actual Date:	Not reported
SEP Defaulted Date:	Not reported
SEP Type:	Not reported
SEP Type Description:	Not reported
Proposed Amount:	Not reported
Final Monetary Amount:	Not reported
Paid Amount:	Not reported
Final Count:	Not reported
Final Amount:	Not reported
Found Violation:	Yes
Agency Which Determined Violation:	State
Violation Short Description:	Generators - General
Date Violation was Determined:	19900329
Actual Return to Compliance Date:	19900330
Return to Compliance Qualifier:	Unverifiable
Violation Responsible Agency:	State
Scheduled Compliance Date:	Not reported
Enforcement Identifier:	215
Date of Enforcement Action:	19901011
Enforcement Responsible Agency:	State
Enforcement Docket Number:	Not reported
Enforcement Attorney:	Not reported
Corrective Action Component:	No
Appeal Initiated Date:	Not reported
Appeal Resolution Date:	Not reported
Disposition Status Date:	Not reported
Disposition Status:	Not reported
Disposition Status Description:	Not reported
Consent/Final Order Sequence Number:	Not reported
Consent/Final Order Respondent Name:	Not reported
Consent/Final Order Lead Agency:	Not reported
Enforcement Type:	DEP NOTICE OF VIOLATION (NOV)
Enforcement Responsible Person:	TBD
Enforcement Responsible Sub-Organization:	SE
SEP Sequence Number:	Not reported
SEP Expenditure Amount:	Not reported
SEP Scheduled Completion Date:	Not reported
SEP Actual Date:	Not reported
SEP Defaulted Date:	Not reported
SEP Type:	Not reported
SEP Type Description:	Not reported
Proposed Amount:	Not reported
Final Monetary Amount:	Not reported
Paid Amount:	Not reported
Final Count:	Not reported
Final Amount:	Not reported
Found Violation:	No
Agency Which Determined Violation:	Not reported
Violation Short Description:	Not reported
Date Violation was Determined:	Not reported
Actual Return to Compliance Date:	Not reported
Return to Compliance Qualifier:	Not reported

HANNERS CLEANERS (Continued) **1000313447**

Violation Responsible Agency:	Not reported
Scheduled Compliance Date:	Not reported
Enforcement Identifier:	Not reported
Date of Enforcement Action:	Not reported
Enforcement Responsible Agency:	Not reported
Enforcement Docket Number:	Not reported
Enforcement Attorney:	Not reported
Corrective Action Component:	Not reported
Appeal Initiated Date:	Not reported
Appeal Resolution Date:	Not reported
Disposition Status Date:	Not reported
Disposition Status:	Not reported
Disposition Status Description:	Not reported
Consent/Final Order Sequence Number:	Not reported
Consent/Final Order Respondent Name:	Not reported
Consent/Final Order Lead Agency:	Not reported
Enforcement Type:	Not reported
Enforcement Responsible Person:	Not reported
Enforcement Responsible Sub-Organization:	Not reported
SEP Sequence Number:	Not reported
SEP Expenditure Amount:	Not reported
SEP Scheduled Completion Date:	Not reported
SEP Actual Date:	Not reported
SEP Defaulted Date:	Not reported
SEP Type:	Not reported
SEP Type Description:	Not reported
Proposed Amount:	Not reported
Final Monetary Amount:	Not reported
Paid Amount:	Not reported
Final Count:	Not reported
Final Amount:	Not reported

Evaluation Action Summary:

Evaluation Date:	19911028
Evaluation Responsible Agency:	State
Found Violation:	No
Evaluation Type Description:	NON-FINANCIAL RECORD REVIEW
Evaluation Responsible Person Identifier:	TBD
Evaluation Responsible Sub-Organization:	SE
Actual Return to Compliance Date:	Not reported
Scheduled Compliance Date:	Not reported
Date of Request:	Not reported
Date Response Received:	Not reported
Request Agency:	Not reported
Former Citation:	Not reported

Evaluation Date:	19900329
Evaluation Responsible Agency:	State
Found Violation:	Yes
Evaluation Type Description:	COMPLIANCE EVALUATION INSPECTION
Evaluation Responsible Person Identifier:	J G
Evaluation Responsible Sub-Organization:	SE
Actual Return to Compliance Date:	19900330
Scheduled Compliance Date:	Not reported
Date of Request:	Not reported
Date Response Received:	Not reported
Request Agency:	Not reported

HANNERS CLEANERS (Continued) **1000313447**

Former Citation:	Not reported
Evaluation Date:	19911107
Evaluation Responsible Agency:	State
Found Violation:	No
Evaluation Type Description:	NON-FINANCIAL RECORD REVIEW
Evaluation Responsible Person Identifier:	TBD
Evaluation Responsible Sub-Organization:	SE
Actual Return to Compliance Date:	Not reported
Scheduled Compliance Date:	Not reported
Date of Request:	Not reported
Date Response Received:	Not reported
Request Agency:	Not reported
Former Citation:	Not reported

PFAS:

Name:	HANNERS CLEANERS - HANNERS CLEANERS (DSCP SITE)
Address:	209 W ATLANTIC BLVD
City,State,Zip:	POMPANO BEACH, FL 33069
DEP ID Number:	ERIC_4221
Contamination Type:	Not reported
Contamination Amount:	Not reported
Source of Contamination:	Not reported
Contamination Timeline:	Not reported
Water Supply Affected?:	Not reported
Remediation Details:	Not reported
Contact Information:	Drycleaning Solvent Cleanup Program 850-245-8705
Latitude/Longitude:	Not reported
OCULUS Link to Documents:	Not reported

Click here to access the Florida DEP records for this facility:

CLEANUP SITES:

Name:	HANNERS CLEANERS
Address:	209 W ATLANTIC BLVD
City,State,Zip:	POMPANO BEACH, FL 33351
DEP Cleanup Site Key:	79719509
Source Database Name:	Not reported
Source Database Id:	ERIC_4221
CPAC Program Area Id:	DC
CLLC Cleanup Category Key:	OTHCU
RSC2 Remediation Status Key:	OPEN
Data Load Date:	05/08/2024
OC3 Office Id:	SED
Physical Address Line 2:	Not reported
OIC Object Of Interest Id:	FACIL
PC2 Proximity Id:	ENTRA
Calc Coordinates Accuracy Level Id:	3
CMC2 Coordinate Method Id:	GPS with Wide-Area Augmentation Service Correction
DC4 Datum Id:	North American Datum of 1983
VSC1 Verification Status:	REVIEWED
Collect Username:	ERIC_HAZARD_INIT_LOAD
Collect Date:	06/23/2016
Collect Affiliation:	Not reported
Map Source:	Not reported

HANNERS CLEANERS (Continued) **1000313447**

Map Source Scale:	Not reported
Interpolation Scale:	Not reported
Verifier Username:	ERIC_HAZARD_INIT_LOAD
Verifier Affiliation:	Not reported
Verification Date:	06/23/2016
Verified Coordinate Method Id:	GPS with Wide-Area Augmentation Service Correction
Source Database Name Code:	ERIC
CMC2 Coordinate Method ID Code:	WGPS
DC4 Datum ID Code:	NAD83
Verified Coordinate Method ID Code:	WGPS
Comments:	Alternate ID: 069601962
Latitude/Longitude (deg/min/sec):	26 13 / 80 7

Name:	HANNERS CLEANERS
Address:	209 W ATLANTIC BLVD
City,State,Zip:	POMPANO BEACH, FL 33351
DEP Cleanup Site Key:	79728632
Source Database Name:	Not reported
Source Database Id:	ERIC_4221
CPAC Program Area Id:	DR
CLLC Cleanup Category Key:	PFAS
RSC2 Remediation Status Key:	OPEN
Data Load Date:	05/08/2024
OC3 Office Id:	SED
Physical Address Line 2:	Not reported
OIC Object Of Interest Id:	FACIL
PC2 Proximity Id:	ENTRA
Calc Coordinates Accuracy Level Id:	3
CMC2 Coordinate Method Id:	GPS with Wide-Area Augmentation Service Correction
DC4 Datum Id:	North American Datum of 1983
VSC1 Verification Status:	REVIEWED
Collect Username:	ERIC_HAZARD_INIT_LOAD
Collect Date:	06/23/2016
Collect Affiliation:	Not reported
Map Source:	Not reported
Map Source Scale:	Not reported
Interpolation Scale:	Not reported
Verifier Username:	ERIC_HAZARD_INIT_LOAD
Verifier Affiliation:	Not reported
Verification Date:	06/23/2016
Verified Coordinate Method Id:	GPS with Wide-Area Augmentation Service Correction
Source Database Name Code:	ERIC
CMC2 Coordinate Method ID Code:	WGPS
DC4 Datum ID Code:	NAD83
Verified Coordinate Method ID Code:	WGPS
Comments:	Alternate ID: ERIC_4221
Latitude/Longitude (deg/min/sec):	26 13 / 80 7

DRYCLEANERS:

Name:	HANNERS CLEANERS (FORMERLY)
Address:	209 W ATLANTIC BOULEVARD
City,State,Zip:	POMPANO BEACH, FL
Facility ID:	9601962
Facility Type:	Not reported
Facility Status:	Removed from Site
Facility Phone:	9549436853
Owner ID:	44381

HANNERS CLEANERS (Continued) **1000313447**

Owner Role:	ACCOUNT OWNER
Owner Name:	HANNER, WILLIAM D
Owner Contact:	WILLIAM D HANNER
Owner Address:	209 W ATLANTIC BLVD
Owner Addr2:	Not reported
Owner City,St,Zip:	POMPANO BEACH, FL 33060
RP Phone:	(954)943-6853
Start Date:	Not reported
Tank ID:	162986
Vessel:	DRUM
Gallons:	Not reported
Substance:	2
Installation Date:	Not reported
Status Date:	06/01/1989

Name:	HANNERS CLEANERS (FORMERLY)
Address:	209 W ATLANTIC BOULEVARD
City,State,Zip:	POMPANO BEACH, FL
Facility ID:	9601962
Facility Type:	Not reported
Facility Status:	In Service
Facility Phone:	9549436853
Owner ID:	44381
Owner Role:	ACCOUNT OWNER
Owner Name:	HANNER, WILLIAM D
Owner Contact:	WILLIAM D HANNER
Owner Address:	209 W ATLANTIC BLVD
Owner Addr2:	Not reported
Owner City,St,Zip:	POMPANO BEACH, FL 33060
RP Phone:	(954)943-6853
Start Date:	Not reported
Tank ID:	162986
Vessel:	DRUM
Gallons:	Not reported
Substance:	2
Installation Date:	Not reported
Status Date:	06/01/1989

DWM CONTAM:

Name:	HANNERS CLEANERS (FORMERLY)
Address:	209 W ATLANTIC BLVD
City,State,Zip:	POMPANO BEACH, FL
Program Site Id:	ERIC_4221
Lat DD:	26
Lat MM:	13
Lat SS:	54.9352
Long DD:	80
Long MM:	7
Long SS:	35.457
Office/ District:	SED
Program Area:	CERCLA
Priority Score:	Not reported
Datum:	NAD83
Method:	WGPS
Facility Status:	Open-ERIC
Facility Type:	Not reported
Score Effective Date:	Not reported

HANNERS CLEANERS (Continued) **1000313447**

Score When Ranked:	Not reported
Rank:	Not reported
Operator:	Not reported
Phone:	Not reported
Name Changed:	Not reported
Addr Changed:	Not reported
Related Party ID:	Not reported
Primary RP Role:	Not reported
RP Begin Date:	Not reported
RP Name:	Not reported
RP Address1:	Not reported
RP Address2:	Not reported
RP City:	Not reported
RP State:	Not reported
RP Zip5:	Not reported
RP Zip4:	Not reported
Contact:	Not reported
RP Phone:	Not reported
RP Extension:	Not reported
Site Manager:	Opeyemi Kehinde

Name:	HANNERS CLEANERS (FORMERLY)
Address:	209 W ATLANTIC BLVD
City,State,Zip:	POMPANO BEACH, FL
Program Site Id:	ERIC_4221
Lat DD:	26
Lat MM:	13
Lat SS:	54.9352
Long DD:	80
Long MM:	7
Long SS:	35.457
Office/ District:	SED
Program Area:	DRYCLEANING
Priority Score:	Not reported
Datum:	NAD83
Method:	WGPS
Facility Status:	Open-ERIC
Facility Type:	Not reported
Score Effective Date:	Not reported
Score When Ranked:	Not reported
Rank:	Not reported
Operator:	Not reported
Phone:	Not reported
Name Changed:	Not reported
Addr Changed:	Not reported
Related Party ID:	Not reported
Primary RP Role:	Not reported
RP Begin Date:	Not reported
RP Name:	Not reported
RP Address1:	Not reported
RP Address2:	Not reported
RP City:	Not reported
RP State:	Not reported
RP Zip5:	Not reported
RP Zip4:	Not reported
Contact:	Not reported
RP Phone:	Not reported

HANNERS CLEANERS (Continued) **1000313447**

RP Extension:	Not reported
Site Manager:	Opeyemi Kehinde
Name:	HANNERS QUALITY CLEANERS
Address:	209 W ATLANTIC BLVD
City,State,Zip:	POMPANO BEACH, FL
Program Site Id:	9063877
Lat DD:	26
Lat MM:	13
Lat SS:	53
Long DD:	80
Long MM:	7
Long SS:	35
Office/ District:	SED
Program Area:	PETROLEUM
Priority Score:	Not reported
Datum:	0
Method:	UNVR
Facility Status:	CLOSED-STCM
Facility Type:	Not reported
Score Effective Date:	Not reported
Score When Ranked:	Not reported
Rank:	Not reported
Operator:	Not reported
Phone:	Not reported
Name Changed:	Not reported
Addr Changed:	Not reported
Related Party ID:	Not reported
Primary RP Role:	Not reported
RP Begin Date:	Not reported
RP Name:	Not reported
RP Address1:	Not reported
RP Address2:	Not reported
RP City:	Not reported
RP State:	Not reported
RP Zip5:	Not reported
RP Zip4:	Not reported
Contact:	Not reported
RP Phone:	Not reported
RP Extension:	Not reported
Site Manager:	Not reported

Broward Co. EDIEAR:

Name:	HANNER'S CLEANERS
Address:	209 W ATLANTIC BLVD
City,State,Zip:	POMPANO BEACH, FL 33060
Facility ID:	1715B
Facility Department:	069601962
Program Type:	DRY-CLEAN
Facility Type:	DRY CLEANER
Pollutant Type:	CHLORINATED
Lead Agency:	DEP

ERIC WASTE CLEANUP:

ERIC ID:	ERIC_4221
Name:	Hanners Cleaners

HANNERS CLEANERS (Continued) **1000313447**

Address:	209 W ATLANTIC BLVD
City,State,Zip:	POMPANO BEACH, FL 33351
County:	BROWARD
Status:	OPEN
Source Facility Name:	HANNERS CLEANERS (FORMERLY)
Source Facility ID:	9601962
Program:	Drycleaning Solvent Cleanup Program
Program Type:	DRYCLEANING
Program Status:	ACTIVE
District:	SED - Southeast District
WMD:	SFWMD - South Florida Water Management District
ICR Indicator:	N
Discharge Date:	Not reported
Method ID:	WGPS
Object of Interest:	FACIL
Proximity to Object:	ENTRA
Lat DD:	26
Lat MM:	13
Lat SS:	Not reported
Long DD:	80
Long MM:	7
Long SS:	Not reported
X Coord:	786296.41757
Y Coord:	253555.01245
GIS ALB X:	786296.41989
GIS ALB Y:	253555.01777
Collector Username:	ERIC_HAZARD_INIT_LOAD
Collection Date:	06/23/2016
Map Source:	Not reported
Map Source Scale:	Not reported
Interpolation Scale:	Not reported
Coordinate Accuracy ID:	3
Site Manager:	Patrick McGrane
Site Phase Description:	Phase 4 - Design Implementation
Offsite Contamination Key:	CONTAMUNKNOWN
DATUM ID:	NAD83
Documents:	https://prodenv.dep.state.fl.us/DepNexus/public/electronic-documents/ERIC_4221/gis-facility!search
Object ID:	13675

ERIC ID:	ERIC_4221
Name:	Hanners Cleaners
Address:	209 W ATLANTIC BLVD
City,State,Zip:	POMPANO BEACH, FL 33351
County:	BROWARD
Status:	OPEN
Source Facility Name:	HANNERS CLEANERS (FORMERLY)
Source Facility ID:	9601962
Program:	CERCLA Site Screening Program
Program Type:	CERCLA
Program Status:	COMPLETE
District:	SED - Southeast District
WMD:	SFWMD - South Florida Water Management District
ICR Indicator:	N
Discharge Date:	Not reported
Method ID:	WGPS
Object of Interest:	FACIL
Proximity to Object:	ENTRA

HANNERS CLEANERS (Continued) **1000313447**

Lat DD:	26
Lat MM:	13
Lat SS:	Not reported
Long DD:	80
Long MM:	7
Long SS:	Not reported
X Coord:	786296.41757
Y Coord:	253555.01245
GIS ALB X:	786296.41989
GIS ALB Y:	253555.01777
Collector Username:	ERIC_HAZARD_INIT_LOAD
Collection Date:	06/23/2016
Map Source:	Not reported
Map Source Scale:	Not reported
Interpolation Scale:	Not reported
Coordinate Accuracy ID:	3
Site Manager:	Patrick McGrane
Site Phase Description:	Phase 4 - Design Implementation
Offsite Contamination Key:	CONTAMUNKNOWN
DATUM ID:	NAD83
Documents:	https://prodenv.dep.state.fl.us/DepNexus/public/electronic-documents/ERIC_4221/gis-facility!search
Object ID:	13676

C8 **FLORIDA DEP DSCP D082 #069601962** **RCRA-VSQG** **1004684720**
West **209 W ATLANTIC BLVD # DC** **FINDS** **FLR000031559**
< 1/8 **POMPANO BEACH, FL 33060** **ECHO**
0.022 mi.
114 ft. **Site 2 of 7 in cluster C**

Relative: **Higher**
Actual: **4 ft.**

RCRA Listings:

Date Form Received by Agency:	19970610
Handler Name:	Florida Dep Dscp D082 #069601962
Handler Address:	W Atlantic Blvd # Dc
Handler City,State,Zip:	POMPANO BEACH, FL 33060-6033
EPA ID:	FLR000031559
Contact Name:	DAN WILLIAMSON
Contact Address:	BLAIRSTONE RD # MS4520
Contact City,State,Zip:	TALLAHASSEE, FL 32399-6542
Contact Telephone:	850-245-8707
Contact Fax:	Not reported
Contact Email:	Not reported
Contact Title:	PROJECT MANAGER
EPA Region:	04
Land Type:	Private
Federal Waste Generator Description:	Conditionally Exempt Small Quantity Generator
Non-Notifier:	Not reported
Biennial Report Cycle:	Not reported
Accessibility:	Not reported
Active Site Indicator:	Handler Activities
State District Owner:	Fl
State District:	SE
Mailing Address:	BLAIRSTONE RD
Mailing City,State,Zip:	TALLAHASSEE, FL 32399-6542
Owner Name:	Benjamin Saxon P A
Owner Type:	Private
Operator Name:	Not reported
Operator Type:	Not reported
Short-Term Generator Activity:	No

FLORIDA DEP DSCP D082 #069601962 (Continued) **1004684720**

Importer Activity:	No
Mixed Waste Generator:	No
Transporter Activity:	No
Transfer Facility Activity:	No
Recycler Activity with Storage:	No
Small Quantity On-Site Burner Exemption:	No
Smelting Melting and Refining Furnace Exemption:	No
Underground Injection Control:	No
Off-Site Waste Receipt:	No
Universal Waste Indicator:	No
Universal Waste Destination Facility:	No
Federal Universal Waste:	No
Active Site State-Reg Handler:	---
Federal Facility Indicator:	Not reported
Hazardous Secondary Material Indicator:	N
Sub-Part K Indicator:	Not reported
2018 GPRA Permit Baseline:	Not on the Baseline
2018 GPRA Renewals Baseline:	Not on the Baseline
202 GPRA Corrective Action Baseline:	No
Subject to Corrective Action Universe:	No
Non-TSDFs Where RCRA CA has Been Imposed Universe:	No
Corrective Action Priority Ranking:	No NCAPS ranking
Environmental Control Indicator:	No
Institutional Control Indicator:	No
Human Exposure Controls Indicator:	N/A
Groundwater Controls Indicator:	N/A
Significant Non-Complier Universe:	No
Unaddressed Significant Non-Complier Universe:	No
Addressed Significant Non-Complier Universe:	No
Significant Non-Complier With a Compliance Schedule Universe:	No
Financial Assurance Required:	Not reported
Handler Date of Last Change:	20110623
Recognized Trader-Importer:	No
Recognized Trader-Exporter:	No
Importer of Spent Lead Acid Batteries:	No
Exporter of Spent Lead Acid Batteries:	No
Recycler Activity Without Storage:	No
Manifest Broker:	No
Sub-Part P Indicator:	No

Hazardous Waste Summary:

Waste Code:	D001
Waste Description:	Ignitable Waste

Handler - Owner Operator:

Owner/Operator Indicator:	Owner
Owner/Operator Name: BENJAMIN SAXON P A	
Legal Status:	Private
Date Became Current:	19970610
Date Ended Current:	Not reported
Owner/Operator Address:	111 SCOTT ST
Owner/Operator City,State,Zip:	MELBOURNE, FL 32901-1262
Owner/Operator Telephone:	Not reported
Owner/Operator Telephone Ext:	Not reported
Owner/Operator Fax:	Not reported

FLORIDA DEP DSCP D082 #069601962 (Continued) **1004684720**

Owner/Operator Email: Not reported

Owner/Operator Indicator: Owner
Owner/Operator Name: BENJAMIN SAXON P A
Legal Status: Private
Date Became Current: 19970610
Date Ended Current: Not reported
Owner/Operator Address: 111 SCOTT ST
Owner/Operator City,State,Zip: MELBOURNE, FL 32901-1262
Owner/Operator Telephone: Not reported
Owner/Operator Telephone Ext: Not reported
Owner/Operator Fax: Not reported
Owner/Operator Email: Not reported

Historic Generators:
Receive Date: 19970610
Handler Name: FLORIDA DEP DSCP D082 #069601962
Federal Waste Generator Description: Conditionally Exempt Small Quantity Generator
State District Owner: Fl
Large Quantity Handler of Universal Waste: No
Recognized Trader Importer: No
Recognized Trader Exporter: No
Spent Lead Acid Battery Importer: No
Spent Lead Acid Battery Exporter: No
Current Record: Yes
Non Storage Recycler Activity: Not reported
Electronic Manifest Broker: Not reported

List of NAICS Codes and Descriptions:
NAICS Codes: No NAICS Codes Found

Facility Has Received Notices of Violations:
Violations: No Violations Found

Evaluation Action Summary:
Evaluations: No Evaluations Found

FINDS:
Registry ID: 110007475491

Click Here for FRS Facility Detail Report:

Environmental Interest/Information System:
The Florida Integrated Environmental System Today (FIESTA) Data Maintenance (FDM) System maintains entity, environmental interest, and affiliation data.
The Resource Conservation and Recovery Act Information System (RCRAInfo) is EPA's comprehensive information system in support of the Resource Conservation and Recovery Act (RCRA) of 1976 and the Hazardous and Solid Waste Amendments (HSWA) of 1984. It tracks many types of information about generators, transporters, treaters, storers, and disposers of hazardous waste.

FLORIDA DEP DSCP D082 #069601962 (Continued) **1004684720**

Click this hyperlink while viewing on your computer to access additional FINDS: detail in the EDR Site Report.

ECHO:

Envid:	1004684720
Registry ID:	110007475491
DFR URL:	http://echo.epa.gov/detailed-facility-report?fid=110007475491
Name:	FLORIDA DEP DSCP D082 #069601962
Address:	209 W ATLANTIC BLVD # DC
City,State,Zip:	POMPANO BEACH, FL 33060

C9 **HANNER & SONS INC** **EDR Hist Cleaner** **1018543344**
West **209 W ATLANTIC BLVD** **N/A**
< 1/8 **POMPANO BEACH, FL 33060**
0.022 mi.
114 ft. **Site 3 of 7 in cluster C**

Relative: EDR Hist Cleaner
Higher

Actual: **4 ft.**

Year:	Name:	Type:
1976	HANNERS QUALITY CLRS & LDRY	Garment Pressing And Cleaners' Agents
1977	HANNER & SONS INC	Garment Pressing And Cleaners' Agents
1978	HANNER & SONS INC	Garment Pressing And Cleaners' Agents
1979	HANNER & SONS INC	Garment Pressing And Cleaners' Agents
1980	HANNER & SONS INC	Garment Pressing And Cleaners' Agents
1982	HANNER & SONS INC	Garment Pressing And Cleaners' Agents
1983	HANNER & SONS INC	Garment Pressing And Cleaners' Agents
1985	HANNER & SONS INC	Drycleaning Plants, Except Rugs
1986	HANNER & SONS INC	Drycleaning Plants, Except Rugs
1987	HANNER & SONS INC	Drycleaning Plants, Except Rugs
1988	HANNER & SONS INC	Drycleaning Plants, Except Rugs
1989	HANNER & SONS INC	Drycleaning Plants, Except Rugs, NEC

D10 **OMAC REAL ESTATE, LLC** **LUST** **U001342706**
WNW **101 E ATLANTIC BLVD** **UST** **N/A**
< 1/8 **POMPANO BEACH, FL 33060** **DWM CONTAM**
0.031 mi. **Financial Assurance**
164 ft. **Site 1 of 6 in cluster D** **BROWARD CO. HM**

Relative: LUST:
Higher

Actual: **8 ft.**

Name:	ORION ATLANTIC
Address:	101 E ATLANTIC BLVD
City,State,Zip:	POMPANO BEACH, FL 33060
Region:	STATE
Facility Id:	8502776
Facility Status:	OPEN
Facility Type:	A - Retail Station
Facility Phone:	(305)883-8687
Facility Cleanup Rank:	Not reported
District:	Southeast District
Lat/Long (dms):	26 13 54.6257999 / 80 7 26.7460999
Section:	Not reported
Township:	Not reported
Range:	Not reported
Feature:	Not reported
Method:	AGPS

OMAC REAL ESTATE, LLC (Continued) **U001342706**

Datum:	0
Score:	32
Score Effective Date:	1997-11-04 00:00:00
Score When Ranked:	Not reported
Operator:	AMJAD BARAKET
Name Update:	2020-11-16 00:00:00
Address Update:	2022-05-31 00:00:00

Petroleum Cleanup PCT Facility Score:

Facility Cleanup Status:	CMPL - COMPLETED
Contact:	AMJAD BARAKET
Contact Company:	ORION ATLANTIC LLC
Contact Address:	5200 NW 77 CT
Contact City/State/Zip:	Miami, FL 33166
Phone:	(305)883-8687
Bad Address Ind:	N
State:	FL
Zip:	33060, 6638
Score:	32
Score Effective Date:	1997-11-04 00:00:00
Related Party ID:	81167
Primary RP Role:	ACCOUNT OWNER
RP Begin Date:	2020-11-16
RP Zip:	Not reported
RP Extension:	Not reported

Discharge Cleanup Summary:

Discharge Date:	8/14/1987
PCT Discharge Combined:	Not reported
Cleanup Required:	R - CLEANUP REQUIRED
Discharge Cleanup Status:	SRCR - SRCR COMPLETE
Disch Cleanup Status Date:	3/15/1989
Cleanup Work Status:	COMPLETED
Information Source:	E - EDI
Other Source Description:	Not reported
Eligibility Indicator:	E - ELIGIBLE
Site Manager:	Not reported
Site Mgr End Date:	Not reported
Tank Office:	Not reported

Petroleum Cleanup Program Eligibility:

Facility ID:	8502776
Discharge Date:	8/14/1987
Pct Discharge Combined With:	Not reported
Cleanup Required:	R - CLEANUP REQUIRED
Discharge Cleanup Status:	SRCR - SRCR COMPLETE
Disch Cleanup Status Date:	3/15/1989
Cleanup Work Status:	COMPLETED
Information Source:	E - EDI
Other Source Description:	Not reported
Application Received Date:	10/22/1987
Cleanup Program:	E - EARLY DETECTION INCENTIVE
Eligibility Status:	2/6/1989
Elig Status Date:	2/6/1989
Letter Of Intent Date:	12/15/1988
Redetermined:	No
Inspection Date:	12/23/1987
Site Manager:	Not reported

OMAC REAL ESTATE, LLC (Continued) **U001342706**

Site Mgr End Date:	Not reported
Tank Office:	-
Deductible Amount:	Not reported
Deductible Paid To Date:	0
Co-Pay Amount:	Not reported
Co-Pay Paid To Date:	0
Cap Amount:	0

Task Information:

District:	SED
Facility ID:	8502776
Facility Status:	OPEN
Facility Type:	A - Retail Station -
County:	BROWARD
County ID:	6
Cleanup Eligibility Status:	E
Source Effective Date:	03-15-1989
Discharge Date:	08-14-1987
Cleanup Required:	R - CLEANUP REQUIRED
Discharge Cleanup Status:	SRCR - SRCR COMPLETE
Disch Cleanup Status Date:	03-15-1989
SRC Action Type:	SRCR - SITE REHABILITATION COMPLETION REPORT
SRC Submit Date:	12-28-1988
SRC Review Date:	03-15-1989
SRC Completion Status:	A - APPROVED
SRC Issue Date:	03-15-1989
SRC Comment:	NO FURTHER ACTION
Cleanup Work Status:	COMPLETED
Site Mgr:	Not reported
Site Mgr End Date:	Not reported
Tank Office:	Not reported
SR Task ID:	Not reported
SR Cleanup Responsible:	Not reported
SR Funding Eligibility Type:	Not reported
SR Actual Cost:	Not reported
SR Completion Date:	Not reported
SR Payment Date:	Not reported
SR Oral Date:	Not reported
SR Written Date:	Not reported
SR Soil Removal:	Not reported
SR Free Product Removal:	Not reported
SR Soil Tonnage Removed:	Not reported
SR Soil Treatment:	Not reported
SR Other Treatment:	Not reported
SR Alternate Proc Received Date:	Not reported
SR Alternate Procedure Status:	Not reported
SR Alternate Procedure Status Date:	Not reported
SR Alternate Procedure Comments:	Not reported
SA Task ID:	26793
SA Cleanup Responsible:	Not reported
SA Funding Eligibility Type:	Not reported
SA Actual Cost:	Not reported
SA Completion Date:	Not reported
SA Payment Date:	03-23-1990
RAP Task ID:	26794
RAP Cleanup Responsible ID:	RP - RESPONSIBLE PARTY
RAP Funding Eligibility Type:	Not reported
RAP Actual Cost:	$11,675.00

OMAC REAL ESTATE, LLC (Continued) **U001342706**

RAP Completion Date: Not reported
RAP Payment Date: 03-23-1990
RAP Last Order Approved: Not reported
RA Task ID: 26795
RA Cleanup Responsible: Not reported
RA Funding Eligibility Type: Not reported
RA Years to Complete: Not reported
RA Actual Cost: Not reported

Click here for Florida Oculus:

Broward Co. UST:

Name: OMAC REAL ESTATE, LLC
Address: 101 E ATLANTIC BLVD
City,State,Zip: POMPANO BEACH, FL 33060
DEP Site Id: 068502776
Facility ID: 02684
Storage Tank ID: 02684-01
Tank Construction: E. Fiberglass
Tank Size: 12000
Install Date: 04/26/1985
Tank Status: U. In-Service
Substance: A. Leaded Gasoline
Tank Type: Underground

Name: OMAC REAL ESTATE, LLC
Address: 101 E ATLANTIC BLVD
City,State,Zip: POMPANO BEACH, FL 33060
DEP Site Id: 068502776
Facility ID: 02684
Storage Tank ID: 02684-02
Tank Construction: E. Fiberglass
Tank Size: 10000
Install Date: 04/26/1985
Tank Status: U. In-Service
Substance: B. Unleaded Gasoline
Tank Type: Underground

Name: OMAC REAL ESTATE, LLC
Address: 101 E ATLANTIC BLVD
City,State,Zip: POMPANO BEACH, FL 33060
DEP Site Id: 068502776
Facility ID: 02684
Storage Tank ID: 02684-03
Tank Construction: E. Fiberglass
Tank Size: 10000
Install Date: 04/26/1985
Tank Status: U. In-Service
Substance: D. Vehicular Diesel
Tank Type: Underground

Name: OMAC REAL ESTATE, LLC
Address: 101 E ATLANTIC BLVD
City,State,Zip: POMPANO BEACH, FL 33060
DEP Site Id: 068502776
Facility ID: 02684
Storage Tank ID: 02684-04

OMAC REAL ESTATE, LLC (Continued) **U001342706**

Tank Construction: E. Fiberglass
Tank Size: 550
Install Date: 04/26/1985
Tank Status: B. Removed From Site
Substance: L. Waste Oil/Used Oil
Tank Type: Underground

Name: OMAC REAL ESTATE, LLC
Address: 101 E ATLANTIC BLVD
City,State,Zip: POMPANO BEACH, FL 33060
DEP Site Id: 068502776
Facility ID: 02684
Storage Tank ID: 02684-05
Tank Construction: E. Fiberglass
Tank Size: 20000
Install Date: Not reported
Tank Status: 1. Installation / Modification; Out-of-Service
Substance: B. Unleaded Gasoline
Tank Type: Underground

Name: OMAC REAL ESTATE, LLC
Address: 101 E ATLANTIC BLVD
City,State,Zip: POMPANO BEACH, FL 33060
DEP Site Id: 068502776
Facility ID: 02684
Storage Tank ID: 02684-06
Tank Construction: E. Fiberglass
Tank Size: 8000
Install Date: Not reported
Tank Status: 1. Installation / Modification; Out-of-Service
Substance: B. Unleaded Gasoline
Tank Type: Underground

Name: OMAC REAL ESTATE, LLC
Address: 101 E ATLANTIC BLVD
City,State,Zip: POMPANO BEACH, FL 33060
DEP Site Id: 068502776
Facility ID: 02684
Storage Tank ID: 02684-07
Tank Construction: E. Fiberglass
Tank Size: 6000
Install Date: Not reported
Tank Status: 1. Installation / Modification; Out-of-Service
Substance: B. Unleaded Gasoline
Tank Type: Underground

Name: OMAC REAL ESTATE, LLC
Address: 101 E ATLANTIC BLVD
City,State,Zip: POMPANO BEACH, FL 33060
DEP Site Id: 068502776
Facility ID: 02684
Storage Tank ID: 02684-08
Tank Construction: E. Fiberglass
Tank Size: 6000
Install Date: Not reported
Tank Status: 1. Installation / Modification; Out-of-Service
Substance: D. Vehicular Diesel

OMAC REAL ESTATE, LLC (Continued) **U001342706**

Tank Type: Underground

UST:
Facility ID: 8502776
Name: ORION ATLANTIC
Address: 101 E ATLANTIC BLVD
City,State,Zip: POMPANO BEACH, FL 33060
Facility Phone: 3058838687
Facility Status: OPEN
Facility Type: A
Type Description: Retail Station
Depco: C
Region: STATE
Positioning Method: AGPS
Latitude/Longitude: 26 13 48 / 80 7 30

UST:
Tank ID: 1
Tank Capacity: 8000
Tank Location: UNDERGROUND
Tank Status: B-Removed from Site
Status Date: Not reported
Install Date: 4/1/1979
Substance: B
Content Description: Unleaded Gas
Vessel Indicator: TANK
DEP Contractor: C

Owner:
Owner ID: 81167
Owner Name: ORION ATLANTIC LLC
Owner Address: 5200 NW 77 CT
Owner Address 2: Not reported
Owner City,State,Zip: Miami, FL 33166
Owner Contact: AMJAD BARAKET
Owner Phone: 3058838687

Construction:
Tank ID: 11
Construction Category: E
Construction Description: Fiberglass

Tank ID: 11
Construction Category: P
Construction Description: Level gauges/alarms

Tank ID: 11
Construction Category: N
Construction Description: Flow shut-Off

Tank ID: 11
Construction Category: L
Construction Description: Compartmented

Tank ID: 10
Construction Category: E
Construction Description: Fiberglass

OMAC REAL ESTATE, LLC (Continued) **U001342706**

Tank ID: 10
Construction Category: N
Construction Description: Flow shut-Off

Tank ID: 10
Construction Category: I
Construction Description: Double wall

Tank ID: 10
Construction Category: P
Construction Description: Level gauges/alarms

Tank ID: 11
Construction Category: I
Construction Description: Double wall

Piping:
Tank ID: 10
Piping Category: C
Piping Description: Fiberglass

Tank ID: 11
Piping Category: J
Piping Description: Pressurized piping system

Tank ID: 10
Piping Category: F
Piping Description: Double wall

Tank ID: 10
Piping Category: K
Piping Description: Dispenser liners

Tank ID: 11
Piping Category: C
Piping Description: Fiberglass

Tank ID: 10
Piping Category: J
Piping Description: Pressurized piping system

Tank ID: 11
Piping Category: F
Piping Description: Double wall

Tank ID: 11
Piping Category: K
Piping Description: Dispenser liners

Monitoring:
Tank ID: 10
Petro Monitoring Category: K
Monitoring Description: Monitor dbl wall pipe space

Tank ID: 10
Petro Monitoring Category: 1

OMAC REAL ESTATE, LLC (Continued) **U001342706**

Monitoring Description: Continuous electronic sensing

Tank ID: 10
Petro Monitoring Category: 4
Monitoring Description: Visual inspect dispenser liners

Tank ID: 11
Petro Monitoring Category: F
Monitoring Description: Monitor dbl wall tank space

Tank ID: 11
Petro Monitoring Category: K
Monitoring Description: Monitor dbl wall pipe space

Tank ID: 11
Petro Monitoring Category: 1
Monitoring Description: Continuous electronic sensing

Tank ID: 10
Petro Monitoring Category: 3
Monitoring Description: Electronic monitor pipe sumps

Tank ID: 11
Petro Monitoring Category: H
Monitoring Description: Mechanical line leak detector

Tank ID: 10
Petro Monitoring Category: F
Monitoring Description: Monitor dbl wall tank space

Tank ID: 10
Petro Monitoring Category: H
Monitoring Description: Mechanical line leak detector

Tank ID: 11
Petro Monitoring Category: 3
Monitoring Description: Electronic monitor pipe sumps

Tank ID: 11
Petro Monitoring Category: 4
Monitoring Description: Visual inspect dispenser liners

Tank ID: 7
Tank Capacity: 12000
Tank Location: UNDERGROUND
Tank Status: B-Removed from Site
Status Date: 11/01/2021
Install Date: 3/1/1985
Substance: 8
Content Description: Ethanol E10
Vessel Indicator: TANK
DEP Contractor: C

Owner:
Owner ID: 81167
Owner Name: ORION ATLANTIC LLC
Owner Address: 5200 NW 77 CT

OMAC REAL ESTATE, LLC (Continued) **U001342706**

Owner Address 2: Not reported
Owner City,State,Zip: Miami, FL 33166
Owner Contact: AMJAD BARAKET
Owner Phone: 3058838687

Construction:
Tank ID: 11
Construction Category: E
Construction Description: Fiberglass

Tank ID: 11
Construction Category: P
Construction Description: Level gauges/alarms

Tank ID: 11
Construction Category: N
Construction Description: Flow shut-Off

Tank ID: 11
Construction Category: L
Construction Description: Compartmented

Tank ID: 10
Construction Category: E
Construction Description: Fiberglass

Tank ID: 10
Construction Category: N
Construction Description: Flow shut-Off

Tank ID: 10
Construction Category: I
Construction Description: Double wall

Tank ID: 10
Construction Category: P
Construction Description: Level gauges/alarms

Tank ID: 11
Construction Category: I
Construction Description: Double wall

Piping:
Tank ID: 10
Piping Category: C
Piping Description: Fiberglass

Tank ID: 11
Piping Category: J
Piping Description: Pressurized piping system

Tank ID: 10
Piping Category: F
Piping Description: Double wall

Tank ID: 10

OMAC REAL ESTATE, LLC (Continued) **U001342706**

Piping Category: K
Piping Description: Dispenser liners

Tank ID: 11
Piping Category: C
Piping Description: Fiberglass

Tank ID: 10
Piping Category: J
Piping Description: Pressurized piping system

Tank ID: 11
Piping Category: F
Piping Description: Double wall

Tank ID: 11
Piping Category: K
Piping Description: Dispenser liners

Monitoring:
Tank ID: 10
Petro Monitoring Category: K
Monitoring Description: Monitor dbl wall pipe space

Tank ID: 10
Petro Monitoring Category: 1
Monitoring Description: Continuous electronic sensing

Tank ID: 10
Petro Monitoring Category: 4
Monitoring Description: Visual inspect dispenser liners

Tank ID: 11
Petro Monitoring Category: F
Monitoring Description: Monitor dbl wall tank space

Tank ID: 11
Petro Monitoring Category: K
Monitoring Description: Monitor dbl wall pipe space

Tank ID: 11
Petro Monitoring Category: 1
Monitoring Description: Continuous electronic sensing

Tank ID: 10
Petro Monitoring Category: 3
Monitoring Description: Electronic monitor pipe sumps

Tank ID: 11
Petro Monitoring Category: H
Monitoring Description: Mechanical line leak detector

Tank ID: 10
Petro Monitoring Category: F
Monitoring Description: Monitor dbl wall tank space

Tank ID: 10

OMAC REAL ESTATE, LLC (Continued) **U001342706**

Petro Monitoring Category: H
Monitoring Description: Mechanical line leak detector

Tank ID: 11
Petro Monitoring Category: 3
Monitoring Description: Electronic monitor pipe sumps

Tank ID: 11
Petro Monitoring Category: 4
Monitoring Description: Visual inspect dispenser liners

Tank ID: 2
Tank Capacity: 4000
Tank Location: UNDERGROUND
Tank Status: B-Removed from Site
Status Date: Not reported
Install Date: 1/1/1962
Substance: B
Content Description: Unleaded Gas
Vessel Indicator: TANK
DEP Contractor: C

Owner:
Owner ID: 81167
Owner Name: ORION ATLANTIC LLC
Owner Address: 5200 NW 77 CT
Owner Address 2: Not reported
Owner City,State,Zip: Miami, FL 33166
Owner Contact: AMJAD BARAKET
Owner Phone: 3058838687

Construction:
Tank ID: 11
Construction Category: E
Construction Description: Fiberglass

Tank ID: 11
Construction Category: P
Construction Description: Level gauges/alarms

Tank ID: 11
Construction Category: N
Construction Description: Flow shut-Off

Tank ID: 11
Construction Category: L
Construction Description: Compartmented

Tank ID: 10
Construction Category: E
Construction Description: Fiberglass

Tank ID: 10
Construction Category: N
Construction Description: Flow shut-Off

OMAC REAL ESTATE, LLC (Continued) **U001342706**

Tank ID: 10
Construction Category: I
Construction Description: Double wall

Tank ID: 10
Construction Category: P
Construction Description: Level gauges/alarms

Tank ID: 11
Construction Category: I
Construction Description: Double wall

Piping:
Tank ID: 10
Piping Category: C
Piping Description: Fiberglass

Tank ID: 11
Piping Category: J
Piping Description: Pressurized piping system

Tank ID: 10
Piping Category: F
Piping Description: Double wall

Tank ID: 10
Piping Category: K
Piping Description: Dispenser liners

Tank ID: 11
Piping Category: C
Piping Description: Fiberglass

Tank ID: 10
Piping Category: J
Piping Description: Pressurized piping system

Tank ID: 11
Piping Category: F
Piping Description: Double wall

Tank ID: 11
Piping Category: K
Piping Description: Dispenser liners

Monitoring:
Tank ID: 10
Petro Monitoring Category: K
Monitoring Description: Monitor dbl wall pipe space

Tank ID: 10
Petro Monitoring Category: 1
Monitoring Description: Continuous electronic sensing

Tank ID: 10
Petro Monitoring Category: 4

OMAC REAL ESTATE, LLC (Continued) **U001342706**

Monitoring Description: Visual inspect dispenser liners

Tank ID: 11
Petro Monitoring Category: F
Monitoring Description: Monitor dbl wall tank space

Tank ID: 11
Petro Monitoring Category: K
Monitoring Description: Monitor dbl wall pipe space

Tank ID: 11
Petro Monitoring Category: 1
Monitoring Description: Continuous electronic sensing

Tank ID: 10
Petro Monitoring Category: 3
Monitoring Description: Electronic monitor pipe sumps

Tank ID: 11
Petro Monitoring Category: H
Monitoring Description: Mechanical line leak detector

Tank ID: 10
Petro Monitoring Category: F
Monitoring Description: Monitor dbl wall tank space

Tank ID: 10
Petro Monitoring Category: H
Monitoring Description: Mechanical line leak detector

Tank ID: 11
Petro Monitoring Category: 3
Monitoring Description: Electronic monitor pipe sumps

Tank ID: 11
Petro Monitoring Category: 4
Monitoring Description: Visual inspect dispenser liners

Tank ID: 8
Tank Capacity: 10000
Tank Location: UNDERGROUND
Tank Status: B-Removed from Site
Status Date: 11/01/2021
Install Date: 3/1/1985
Substance: D
Content Description: Vehicular Diesel
Vessel Indicator: TANK
DEP Contractor: C

Owner:
Owner ID: 81167
Owner Name: ORION ATLANTIC LLC
Owner Address: 5200 NW 77 CT
Owner Address 2: Not reported
Owner City,State,Zip: Miami, FL 33166
Owner Contact: AMJAD BARAKET
Owner Phone: 3058838687

OMAC REAL ESTATE, LLC (Continued) **U001342706**

Construction:

Tank ID:	11
Construction Category:	E
Construction Description:	Fiberglass
Tank ID:	11
Construction Category:	P
Construction Description:	Level gauges/alarms
Tank ID:	11
Construction Category:	N
Construction Description:	Flow shut-Off
Tank ID:	11
Construction Category:	L
Construction Description:	Compartmented
Tank ID:	10
Construction Category:	E
Construction Description:	Fiberglass
Tank ID:	10
Construction Category:	N
Construction Description:	Flow shut-Off
Tank ID:	10
Construction Category:	I
Construction Description:	Double wall
Tank ID:	10
Construction Category:	P
Construction Description:	Level gauges/alarms
Tank ID:	11
Construction Category:	I
Construction Description:	Double wall

Piping:

Tank ID:	10
Piping Category:	C
Piping Description:	Fiberglass
Tank ID:	11
Piping Category:	J
Piping Description:	Pressurized piping system
Tank ID:	10
Piping Category:	F
Piping Description:	Double wall
Tank ID:	10
Piping Category:	K
Piping Description:	Dispenser liners
Tank ID:	11
Piping Category:	C

OMAC REAL ESTATE, LLC (Continued) **U001342706**

Piping Description: Fiberglass

Tank ID: 10
Piping Category: J
Piping Description: Pressurized piping system

Tank ID: 11
Piping Category: F
Piping Description: Double wall

Tank ID: 11
Piping Category: K
Piping Description: Dispenser liners

Monitoring:
Tank ID: 10
Petro Monitoring Category: K
Monitoring Description: Monitor dbl wall pipe space

Tank ID: 10
Petro Monitoring Category: 1
Monitoring Description: Continuous electronic sensing

Tank ID: 10
Petro Monitoring Category: 4
Monitoring Description: Visual inspect dispenser liners

Tank ID: 11
Petro Monitoring Category: F
Monitoring Description: Monitor dbl wall tank space

Tank ID: 11
Petro Monitoring Category: K
Monitoring Description: Monitor dbl wall pipe space

Tank ID: 11
Petro Monitoring Category: 1
Monitoring Description: Continuous electronic sensing

Tank ID: 10
Petro Monitoring Category: 3
Monitoring Description: Electronic monitor pipe sumps

Tank ID: 11
Petro Monitoring Category: H
Monitoring Description: Mechanical line leak detector

Tank ID: 10
Petro Monitoring Category: F
Monitoring Description: Monitor dbl wall tank space

Tank ID: 10
Petro Monitoring Category: H
Monitoring Description: Mechanical line leak detector

Tank ID: 11
Petro Monitoring Category: 3

OMAC REAL ESTATE, LLC (Continued) **U001342706**

Monitoring Description: Electronic monitor pipe sumps

Tank ID: 11
Petro Monitoring Category: 4
Monitoring Description: Visual inspect dispenser liners

Tank ID: 3
Tank Capacity: 4000
Tank Location: UNDERGROUND
Tank Status: B-Removed from Site
Status Date: Not reported
Install Date: 1/1/1962
Substance: A
Content Description: Leaded Gas
Vessel Indicator: TANK
DEP Contractor: C

Owner:
Owner ID: 81167
Owner Name: ORION ATLANTIC LLC
Owner Address: 5200 NW 77 CT
Owner Address 2: Not reported
Owner City,State,Zip: Miami, FL 33166
Owner Contact: AMJAD BARAKET
Owner Phone: 3058838687

Construction:
Tank ID: 11
Construction Category: E
Construction Description: Fiberglass

Tank ID: 11
Construction Category: P
Construction Description: Level gauges/alarms

Tank ID: 11
Construction Category: N
Construction Description: Flow shut-Off

Tank ID: 11
Construction Category: L
Construction Description: Compartmented

Tank ID: 10
Construction Category: E
Construction Description: Fiberglass

Tank ID: 10
Construction Category: N
Construction Description: Flow shut-Off

Tank ID: 10
Construction Category: I
Construction Description: Double wall

Tank ID: 10

OMAC REAL ESTATE, LLC (Continued) **U001342706**

Construction Category: P
Construction Description: Level gauges/alarms

Tank ID: 11
Construction Category: I
Construction Description: Double wall

Piping:
Tank ID: 10
Piping Category: C
Piping Description: Fiberglass

Tank ID: 11
Piping Category: J
Piping Description: Pressurized piping system

Tank ID: 10
Piping Category: F
Piping Description: Double wall

Tank ID: 10
Piping Category: K
Piping Description: Dispenser liners

Tank ID: 11
Piping Category: C
Piping Description: Fiberglass

Tank ID: 10
Piping Category: J
Piping Description: Pressurized piping system

Tank ID: 11
Piping Category: F
Piping Description: Double wall

Tank ID: 11
Piping Category: K
Piping Description: Dispenser liners

Monitoring:
Tank ID: 10
Petro Monitoring Category: K
Monitoring Description: Monitor dbl wall pipe space

Tank ID: 10
Petro Monitoring Category: 1
Monitoring Description: Continuous electronic sensing

Tank ID: 10
Petro Monitoring Category: 4
Monitoring Description: Visual inspect dispenser liners

Tank ID: 11
Petro Monitoring Category: F
Monitoring Description: Monitor dbl wall tank space

OMAC REAL ESTATE, LLC (Continued) **U001342706**

Tank ID: 11
Petro Monitoring Category: K
Monitoring Description: Monitor dbl wall pipe space

Tank ID: 11
Petro Monitoring Category: 1
Monitoring Description: Continuous electronic sensing

Tank ID: 10
Petro Monitoring Category: 3
Monitoring Description: Electronic monitor pipe sumps

Tank ID: 11
Petro Monitoring Category: H
Monitoring Description: Mechanical line leak detector

Tank ID: 10
Petro Monitoring Category: F
Monitoring Description: Monitor dbl wall tank space

Tank ID: 10
Petro Monitoring Category: H
Monitoring Description: Mechanical line leak detector

Tank ID: 11
Petro Monitoring Category: 3
Monitoring Description: Electronic monitor pipe sumps

Tank ID: 11
Petro Monitoring Category: 4
Monitoring Description: Visual inspect dispenser liners

Tank ID: 9
Tank Capacity: 10000
Tank Location: UNDERGROUND
Tank Status: B-Removed from Site
Status Date: 11/01/2021
Install Date: 3/1/1985
Substance: 8
Content Description: Ethanol E10
Vessel Indicator: TANK
DEP Contractor: C

Owner:
Owner ID: 81167
Owner Name: ORION ATLANTIC LLC
Owner Address: 5200 NW 77 CT
Owner Address 2: Not reported
Owner City,State,Zip: Miami, FL 33166
Owner Contact: AMJAD BARAKET
Owner Phone: 3058838687

Construction:
Tank ID: 11
Construction Category: E
Construction Description: Fiberglass

OMAC REAL ESTATE, LLC (Continued) **U001342706**

Tank ID: 11
Construction Category: P
Construction Description: Level gauges/alarms

Tank ID: 11
Construction Category: N
Construction Description: Flow shut-Off

Tank ID: 11
Construction Category: L
Construction Description: Compartmented

Tank ID: 10
Construction Category: E
Construction Description: Fiberglass

Tank ID: 10
Construction Category: N
Construction Description: Flow shut-Off

Tank ID: 10
Construction Category: I
Construction Description: Double wall

Tank ID: 10
Construction Category: P
Construction Description: Level gauges/alarms

Tank ID: 11
Construction Category: I
Construction Description: Double wall

Piping:
Tank ID: 10
Piping Category: C
Piping Description: Fiberglass

Tank ID: 11
Piping Category: J
Piping Description: Pressurized piping system

Tank ID: 10
Piping Category: F
Piping Description: Double wall

Tank ID: 10
Piping Category: K
Piping Description: Dispenser liners

Tank ID: 11
Piping Category: C
Piping Description: Fiberglass

Tank ID: 10
Piping Category: J
Piping Description: Pressurized piping system

OMAC REAL ESTATE, LLC (Continued) **U001342706**

Tank ID: 11
Piping Category: F
Piping Description: Double wall

Tank ID: 11
Piping Category: K
Piping Description: Dispenser liners

Monitoring:
Tank ID: 10
Petro Monitoring Category: K
Monitoring Description: Monitor dbl wall pipe space

Tank ID: 10
Petro Monitoring Category: 1
Monitoring Description: Continuous electronic sensing

Tank ID: 10
Petro Monitoring Category: 4
Monitoring Description: Visual inspect dispenser liners

Tank ID: 11
Petro Monitoring Category: F
Monitoring Description: Monitor dbl wall tank space

Tank ID: 11
Petro Monitoring Category: K
Monitoring Description: Monitor dbl wall pipe space

Tank ID: 11
Petro Monitoring Category: 1
Monitoring Description: Continuous electronic sensing

Tank ID: 10
Petro Monitoring Category: 3
Monitoring Description: Electronic monitor pipe sumps

Tank ID: 11
Petro Monitoring Category: H
Monitoring Description: Mechanical line leak detector

Tank ID: 10
Petro Monitoring Category: F
Monitoring Description: Monitor dbl wall tank space

Tank ID: 10
Petro Monitoring Category: H
Monitoring Description: Mechanical line leak detector

Tank ID: 11
Petro Monitoring Category: 3
Monitoring Description: Electronic monitor pipe sumps

Tank ID: 11
Petro Monitoring Category: 4
Monitoring Description: Visual inspect dispenser liners

OMAC REAL ESTATE, LLC (Continued) **U001342706**

Tank ID:	4
Tank Capacity:	4000
Tank Location:	UNDERGROUND
Tank Status:	B-Removed from Site
Status Date:	Not reported
Install Date:	1/1/1962
Substance:	A
Content Description:	Leaded Gas
Vessel Indicator:	TANK
DEP Contractor:	C

Owner:

Owner ID:	81167
Owner Name:	ORION ATLANTIC LLC
Owner Address:	5200 NW 77 CT
Owner Address 2:	Not reported
Owner City,State,Zip:	Miami, FL 33166
Owner Contact:	AMJAD BARAKET
Owner Phone:	3058838687

Construction:

Tank ID:	11
Construction Category:	E
Construction Description:	Fiberglass
Tank ID:	11
Construction Category:	P
Construction Description:	Level gauges/alarms
Tank ID:	11
Construction Category:	N
Construction Description:	Flow shut-Off
Tank ID:	11
Construction Category:	L
Construction Description:	Compartmented
Tank ID:	10
Construction Category:	E
Construction Description:	Fiberglass
Tank ID:	10
Construction Category:	N
Construction Description:	Flow shut-Off
Tank ID:	10
Construction Category:	I
Construction Description:	Double wall
Tank ID:	10
Construction Category:	P
Construction Description:	Level gauges/alarms
Tank ID:	11
Construction Category:	I
Construction Description:	Double wall

OMAC REAL ESTATE, LLC (Continued) **U001342706**

Piping:

Tank ID:	10
Piping Category:	C
Piping Description:	Fiberglass
Tank ID:	11
Piping Category:	J
Piping Description:	Pressurized piping system
Tank ID:	10
Piping Category:	F
Piping Description:	Double wall
Tank ID:	10
Piping Category:	K
Piping Description:	Dispenser liners
Tank ID:	11
Piping Category:	C
Piping Description:	Fiberglass
Tank ID:	10
Piping Category:	J
Piping Description:	Pressurized piping system
Tank ID:	11
Piping Category:	F
Piping Description:	Double wall
Tank ID:	11
Piping Category:	K
Piping Description:	Dispenser liners

Monitoring:

Tank ID:	10
Petro Monitoring Category:	K
Monitoring Description:	Monitor dbl wall pipe space
Tank ID:	10
Petro Monitoring Category:	1
Monitoring Description:	Continuous electronic sensing
Tank ID:	10
Petro Monitoring Category:	4
Monitoring Description:	Visual inspect dispenser liners
Tank ID:	11
Petro Monitoring Category:	F
Monitoring Description:	Monitor dbl wall tank space
Tank ID:	11
Petro Monitoring Category:	K
Monitoring Description:	Monitor dbl wall pipe space
Tank ID:	11
Petro Monitoring Category:	1

OMAC REAL ESTATE, LLC (Continued) **U001342706**

Monitoring Description: Continuous electronic sensing

Tank ID: 10
Petro Monitoring Category: 3
Monitoring Description: Electronic monitor pipe sumps

Tank ID: 11
Petro Monitoring Category: H
Monitoring Description: Mechanical line leak detector

Tank ID: 10
Petro Monitoring Category: F
Monitoring Description: Monitor dbl wall tank space

Tank ID: 10
Petro Monitoring Category: H
Monitoring Description: Mechanical line leak detector

Tank ID: 11
Petro Monitoring Category: 3
Monitoring Description: Electronic monitor pipe sumps

Tank ID: 11
Petro Monitoring Category: 4
Monitoring Description: Visual inspect dispenser liners

Tank ID: 5
Tank Capacity: 4000
Tank Location: UNDERGROUND
Tank Status: B-Removed from Site
Status Date: Not reported
Install Date: 1/1/1962
Substance: A
Content Description: Leaded Gas
Vessel Indicator: TANK
DEP Contractor: C

Owner:
Owner ID: 81167
Owner Name: ORION ATLANTIC LLC
Owner Address: 5200 NW 77 CT
Owner Address 2: Not reported
Owner City,State,Zip: Miami, FL 33166
Owner Contact: AMJAD BARAKET
Owner Phone: 3058838687

Construction:
Tank ID: 11
Construction Category: E
Construction Description: Fiberglass

Tank ID: 11
Construction Category: P
Construction Description: Level gauges/alarms

Tank ID: 11

OMAC REAL ESTATE, LLC (Continued) **U001342706**

Construction Category: N
Construction Description: Flow shut-Off

Tank ID: 11
Construction Category: L
Construction Description: Compartmented

Tank ID: 10
Construction Category: E
Construction Description: Fiberglass

Tank ID: 10
Construction Category: N
Construction Description: Flow shut-Off

Tank ID: 10
Construction Category: I
Construction Description: Double wall

Tank ID: 10
Construction Category: P
Construction Description: Level gauges/alarms

Tank ID: 11
Construction Category: I
Construction Description: Double wall

Piping:
Tank ID: 10
Piping Category: C
Piping Description: Fiberglass

Tank ID: 11
Piping Category: J
Piping Description: Pressurized piping system

Tank ID: 10
Piping Category: F
Piping Description: Double wall

Tank ID: 10
Piping Category: K
Piping Description: Dispenser liners

Tank ID: 11
Piping Category: C
Piping Description: Fiberglass

Tank ID: 10
Piping Category: J
Piping Description: Pressurized piping system

Tank ID: 11
Piping Category: F
Piping Description: Double wall

Tank ID: 11

OMAC REAL ESTATE, LLC (Continued) **U001342706**

Piping Category: K
Piping Description: Dispenser liners

Monitoring:
Tank ID: 10
Petro Monitoring Category: K
Monitoring Description: Monitor dbl wall pipe space

Tank ID: 10
Petro Monitoring Category: 1
Monitoring Description: Continuous electronic sensing

Tank ID: 10
Petro Monitoring Category: 4
Monitoring Description: Visual inspect dispenser liners

Tank ID: 11
Petro Monitoring Category: F
Monitoring Description: Monitor dbl wall tank space

Tank ID: 11
Petro Monitoring Category: K
Monitoring Description: Monitor dbl wall pipe space

Tank ID: 11
Petro Monitoring Category: 1
Monitoring Description: Continuous electronic sensing

Tank ID: 10
Petro Monitoring Category: 3
Monitoring Description: Electronic monitor pipe sumps

Tank ID: 11
Petro Monitoring Category: H
Monitoring Description: Mechanical line leak detector

Tank ID: 10
Petro Monitoring Category: F
Monitoring Description: Monitor dbl wall tank space

Tank ID: 10
Petro Monitoring Category: H
Monitoring Description: Mechanical line leak detector

Tank ID: 11
Petro Monitoring Category: 3
Monitoring Description: Electronic monitor pipe sumps

Tank ID: 11
Petro Monitoring Category: 4
Monitoring Description: Visual inspect dispenser liners

Tank ID: 6
Tank Capacity: 550
Tank Location: UNDERGROUND
Tank Status: B-Removed from Site

OMAC REAL ESTATE, LLC (Continued) **U001342706**

Status Date: 11/12/2015
Install Date: 3/1/1985
Substance: L
Content Description: Waste Oil
Vessel Indicator: TANK
DEP Contractor: C

Owner:
Owner ID: 81167
Owner Name: ORION ATLANTIC LLC
Owner Address: 5200 NW 77 CT
Owner Address 2: Not reported
Owner City,State,Zip: Miami, FL 33166
Owner Contact: AMJAD BARAKET
Owner Phone: 3058838687

Construction:
Tank ID: 11
Construction Category: E
Construction Description: Fiberglass

Tank ID: 11
Construction Category: P
Construction Description: Level gauges/alarms

Tank ID: 11
Construction Category: N
Construction Description: Flow shut-Off

Tank ID: 11
Construction Category: L
Construction Description: Compartmented

Tank ID: 10
Construction Category: E
Construction Description: Fiberglass

Tank ID: 10
Construction Category: N
Construction Description: Flow shut-Off

Tank ID: 10
Construction Category: I
Construction Description: Double wall

Tank ID: 10
Construction Category: P
Construction Description: Level gauges/alarms

Tank ID: 11
Construction Category: I
Construction Description: Double wall

Piping:
Tank ID: 10
Piping Category: C
Piping Description: Fiberglass

OMAC REAL ESTATE, LLC (Continued) **U001342706**

Tank ID: 11
Piping Category: J
Piping Description: Pressurized piping system

Tank ID: 10
Piping Category: F
Piping Description: Double wall

Tank ID: 10
Piping Category: K
Piping Description: Dispenser liners

Tank ID: 11
Piping Category: C
Piping Description: Fiberglass

Tank ID: 10
Piping Category: J
Piping Description: Pressurized piping system

Tank ID: 11
Piping Category: F
Piping Description: Double wall

Tank ID: 11
Piping Category: K
Piping Description: Dispenser liners

Monitoring:
Tank ID: 10
Petro Monitoring Category: K
Monitoring Description: Monitor dbl wall pipe space

Tank ID: 10
Petro Monitoring Category: 1
Monitoring Description: Continuous electronic sensing

Tank ID: 10
Petro Monitoring Category: 4
Monitoring Description: Visual inspect dispenser liners

Tank ID: 11
Petro Monitoring Category: F
Monitoring Description: Monitor dbl wall tank space

Tank ID: 11
Petro Monitoring Category: K
Monitoring Description: Monitor dbl wall pipe space

Tank ID: 11
Petro Monitoring Category: 1
Monitoring Description: Continuous electronic sensing

Tank ID: 10
Petro Monitoring Category: 3
Monitoring Description: Electronic monitor pipe sumps

OMAC REAL ESTATE, LLC (Continued) **U001342706**

Tank ID: 11
Petro Monitoring Category: H
Monitoring Description: Mechanical line leak detector

Tank ID: 10
Petro Monitoring Category: F
Monitoring Description: Monitor dbl wall tank space

Tank ID: 10
Petro Monitoring Category: H
Monitoring Description: Mechanical line leak detector

Tank ID: 11
Petro Monitoring Category: 3
Monitoring Description: Electronic monitor pipe sumps

Tank ID: 11
Petro Monitoring Category: 4
Monitoring Description: Visual inspect dispenser liners

Tank ID: 10
Tank Capacity: 20000
Tank Location: UNDERGROUND
Tank Status: U-In Service
Status Date: 01/01/2022
Install Date: 1/1/2022
Substance: 8
Content Description: Ethanol E10
Vessel Indicator: TANK
DEP Contractor: C

Owner:
Owner ID: 81167
Owner Name: ORION ATLANTIC LLC
Owner Address: 5200 NW 77 CT
Owner Address 2: Not reported
Owner City,State,Zip: Miami, FL 33166
Owner Contact: AMJAD BARAKET
Owner Phone: 3058838687

Construction:
Tank ID: 11
Construction Category: E
Construction Description: Fiberglass

Tank ID: 11
Construction Category: P
Construction Description: Level gauges/alarms

Tank ID: 11
Construction Category: N
Construction Description: Flow shut-Off

Tank ID: 11
Construction Category: L
Construction Description: Compartmented

OMAC REAL ESTATE, LLC (Continued) **U001342706**

Tank ID: 10
Construction Category: E
Construction Description: Fiberglass

Tank ID: 10
Construction Category: N
Construction Description: Flow shut-Off

Tank ID: 10
Construction Category: I
Construction Description: Double wall

Tank ID: 10
Construction Category: P
Construction Description: Level gauges/alarms

Tank ID: 11
Construction Category: I
Construction Description: Double wall

Piping:
Tank ID: 10
Piping Category: C
Piping Description: Fiberglass

Tank ID: 11
Piping Category: J
Piping Description: Pressurized piping system

Tank ID: 10
Piping Category: F
Piping Description: Double wall

Tank ID: 10
Piping Category: K
Piping Description: Dispenser liners

Tank ID: 11
Piping Category: C
Piping Description: Fiberglass

Tank ID: 10
Piping Category: J
Piping Description: Pressurized piping system

Tank ID: 11
Piping Category: F
Piping Description: Double wall

Tank ID: 11
Piping Category: K
Piping Description: Dispenser liners

Monitoring:
Tank ID: 10
Petro Monitoring Category: K

OMAC REAL ESTATE, LLC (Continued) **U001342706**

Monitoring Description:	Monitor dbl wall pipe space
Tank ID:	10
Petro Monitoring Category:	1
Monitoring Description:	Continuous electronic sensing
Tank ID:	10
Petro Monitoring Category:	4
Monitoring Description:	Visual inspect dispenser liners
Tank ID:	11
Petro Monitoring Category:	F
Monitoring Description:	Monitor dbl wall tank space
Tank ID:	11
Petro Monitoring Category:	K
Monitoring Description:	Monitor dbl wall pipe space
Tank ID:	11
Petro Monitoring Category:	1
Monitoring Description:	Continuous electronic sensing
Tank ID:	10
Petro Monitoring Category:	3
Monitoring Description:	Electronic monitor pipe sumps
Tank ID:	11
Petro Monitoring Category:	H
Monitoring Description:	Mechanical line leak detector
Tank ID:	10
Petro Monitoring Category:	F
Monitoring Description:	Monitor dbl wall tank space
Tank ID:	10
Petro Monitoring Category:	H
Monitoring Description:	Mechanical line leak detector
Tank ID:	11
Petro Monitoring Category:	3
Monitoring Description:	Electronic monitor pipe sumps
Tank ID:	11
Petro Monitoring Category:	4
Monitoring Description:	Visual inspect dispenser liners
Tank ID:	11
Tank Capacity:	20000
Tank Location:	UNDERGROUND
Tank Status:	U-In Service
Status Date:	01/01/2022
Install Date:	1/1/2022
Substance:	D
Content Description:	Vehicular Diesel
Vessel Indicator:	TANK
DEP Contractor:	C

OMAC REAL ESTATE, LLC (Continued) **U001342706**

Owner:
Owner ID: 81167
Owner Name: ORION ATLANTIC LLC
Owner Address: 5200 NW 77 CT
Owner Address 2: Not reported
Owner City,State,Zip: Miami, FL 33166
Owner Contact: AMJAD BARAKET
Owner Phone: 3058838687

Construction:
Tank ID: 11
Construction Category: E
Construction Description: Fiberglass

Tank ID: 11
Construction Category: P
Construction Description: Level gauges/alarms

Tank ID: 11
Construction Category: N
Construction Description: Flow shut-Off

Tank ID: 11
Construction Category: L
Construction Description: Compartmented

Tank ID: 10
Construction Category: E
Construction Description: Fiberglass

Tank ID: 10
Construction Category: N
Construction Description: Flow shut-Off

Tank ID: 10
Construction Category: I
Construction Description: Double wall

Tank ID: 10
Construction Category: P
Construction Description: Level gauges/alarms

Tank ID: 11
Construction Category: I
Construction Description: Double wall

Piping:
Tank ID: 10
Piping Category: C
Piping Description: Fiberglass

Tank ID: 11
Piping Category: J
Piping Description: Pressurized piping system

Tank ID: 10

OMAC REAL ESTATE, LLC (Continued) **U001342706**

Piping Category: F
Piping Description: Double wall

Tank ID: 10
Piping Category: K
Piping Description: Dispenser liners

Tank ID: 11
Piping Category: C
Piping Description: Fiberglass

Tank ID: 10
Piping Category: J
Piping Description: Pressurized piping system

Tank ID: 11
Piping Category: F
Piping Description: Double wall

Tank ID: 11
Piping Category: K
Piping Description: Dispenser liners

Monitoring:
Tank ID: 10
Petro Monitoring Category: K
Monitoring Description: Monitor dbl wall pipe space

Tank ID: 10
Petro Monitoring Category: 1
Monitoring Description: Continuous electronic sensing

Tank ID: 10
Petro Monitoring Category: 4
Monitoring Description: Visual inspect dispenser liners

Tank ID: 11
Petro Monitoring Category: F
Monitoring Description: Monitor dbl wall tank space

Tank ID: 11
Petro Monitoring Category: K
Monitoring Description: Monitor dbl wall pipe space

Tank ID: 11
Petro Monitoring Category: 1
Monitoring Description: Continuous electronic sensing

Tank ID: 10
Petro Monitoring Category: 3
Monitoring Description: Electronic monitor pipe sumps

Tank ID: 11
Petro Monitoring Category: H
Monitoring Description: Mechanical line leak detector

Tank ID: 10

OMAC REAL ESTATE, LLC (Continued) **U001342706**

Petro Monitoring Category: F
Monitoring Description: Monitor dbl wall tank space

Tank ID: 10
Petro Monitoring Category: H
Monitoring Description: Mechanical line leak detector

Tank ID: 11
Petro Monitoring Category: 3
Monitoring Description: Electronic monitor pipe sumps

Tank ID: 11
Petro Monitoring Category: 4
Monitoring Description: Visual inspect dispenser liners

DWM CONTAM:
Name: ORION ATLANTIC
Address: 101 E ATLANTIC BLVD
City,State,Zip: POMPANO BEACH, FL
Program Site Id: 8502776
Lat DD: 26
Lat MM: 13
Lat SS: 48
Long DD: 80
Long MM: 7
Long SS: 30
Office/ District: SED
Program Area: PETROLEUM
Priority Score: Not reported
Datum: 0
Method: AGPS
Facility Status: CLOSED-STCM
Facility Type: Not reported
Score Effective Date: Not reported
Score When Ranked: Not reported
Rank: Not reported
Operator: Not reported
Phone: Not reported
Name Changed: Not reported
Addr Changed: Not reported
Related Party ID: Not reported
Primary RP Role: Not reported
RP Begin Date: Not reported
RP Name: Not reported
RP Address1: Not reported
RP Address2: Not reported
RP City: Not reported
RP State: Not reported
RP Zip5: Not reported
RP Zip4: Not reported
Contact: Not reported
RP Phone: Not reported
RP Extension: Not reported
Site Manager: Not reported

OMAC REAL ESTATE, LLC (Continued) **U001342706**

FL Financial Assurance 3:

Name:	ORION ATLANTIC
Address:	101 E ATLANTIC BLVD
City,State,Zip:	POMPANO BEACH, FL 33060
Region:	3
Facility ID:	8502776
Facility Phone:	3058838687
Facility Status:	OPEN
Facility Type:	A
Type Description:	Retail Station
DEP CO:	C
Finaincial Responsibility:	GUARANTEE
Insurance Company:	GRANADA
Effective Date:	03/31/2011
Expire Date:	03/31/2012
Owner ID:	81167
Onwer Name:	ORION ATLANTIC LLC
Owner Address:	5200 NW 77 CT
Owner Address2:	Not reported
Owner City,St,Zip:	Miami, FL 33166
Contact:	AMJAD BARAKET
Resp Party Phone:	3058838687

Name:	ORION ATLANTIC
Address:	101 E ATLANTIC BLVD
City,State,Zip:	POMPANO BEACH, FL 33060
Region:	3
Facility ID:	8502776
Facility Phone:	3058838687
Facility Status:	OPEN
Facility Type:	A
Type Description:	Retail Station
DEP CO:	C
Finaincial Responsibility:	INSURANCE
Insurance Company:	CRUM & FORSTER INDEMNITY
Effective Date:	11/23/2014
Expire Date:	11/23/2015
Owner ID:	81167
Onwer Name:	ORION ATLANTIC LLC
Owner Address:	5200 NW 77 CT
Owner Address2:	Not reported
Owner City,St,Zip:	Miami, FL 33166
Contact:	AMJAD BARAKET
Resp Party Phone:	3058838687

Name:	ORION ATLANTIC
Address:	101 E ATLANTIC BLVD
City,State,Zip:	POMPANO BEACH, FL 33060
Region:	3
Facility ID:	8502776
Facility Phone:	3058838687
Facility Status:	OPEN
Facility Type:	A
Type Description:	Retail Station
DEP CO:	C
Finaincial Responsibility:	INSURANCE
Insurance Company:	CRUM & FORSTER INDEMNITY COMPANY

OMAC REAL ESTATE, LLC (Continued) **U001342706**

Effective Date:	02/06/2023
Expire Date:	02/06/2024
Owner ID:	81167
Onwer Name:	ORION ATLANTIC LLC
Owner Address:	5200 NW 77 CT
Owner Address2:	Not reported
Owner City,St,Zip:	Miami, FL 33166
Contact:	AMJAD BARAKET
Resp Party Phone:	3058838687

Name:	ORION ATLANTIC
Address:	101 E ATLANTIC BLVD
City,State,Zip:	POMPANO BEACH, FL 33060
Region:	3
Facility ID:	8502776
Facility Phone:	3058838687
Facility Status:	OPEN
Facility Type:	A
Type Description:	Retail Station
DEP CO:	C
Finaincial Responsibility:	INSURANCE
Insurance Company:	CRUM & FORSTER SPECIALTY INS. CO.
Effective Date:	10/13/2020
Expire Date:	10/13/2021
Owner ID:	81167
Onwer Name:	ORION ATLANTIC LLC
Owner Address:	5200 NW 77 CT
Owner Address2:	Not reported
Owner City,St,Zip:	Miami, FL 33166
Contact:	AMJAD BARAKET
Resp Party Phone:	3058838687

Name:	ORION ATLANTIC
Address:	101 E ATLANTIC BLVD
City,State,Zip:	POMPANO BEACH, FL 33060
Region:	3
Facility ID:	8502776
Facility Phone:	3058838687
Facility Status:	OPEN
Facility Type:	A
Type Description:	Retail Station
DEP CO:	C
Finaincial Responsibility:	INSURANCE
Insurance Company:	CRUM & FORSTER SPECIALTY INS. CO.
Effective Date:	10/13/2021
Expire Date:	10/13/2021
Owner ID:	81167
Onwer Name:	ORION ATLANTIC LLC
Owner Address:	5200 NW 77 CT
Owner Address2:	Not reported
Owner City,St,Zip:	Miami, FL 33166
Contact:	AMJAD BARAKET
Resp Party Phone:	3058838687

Name:	ORION ATLANTIC
Address:	101 E ATLANTIC BLVD
City,State,Zip:	POMPANO BEACH, FL 33060

OMAC REAL ESTATE, LLC (Continued) **U001342706**

Region:	3
Facility ID:	8502776
Facility Phone:	3058838687
Facility Status:	OPEN
Facility Type:	A
Type Description:	Retail Station
DEP CO:	C
Finaincial Responsibility:	INSURANCE
Insurance Company:	CRUM & FORSTER SPECIALTY INS. CO.
Effective Date:	11/23/2016
Expire Date:	11/23/2017
Owner ID:	81167
Onwer Name:	ORION ATLANTIC LLC
Owner Address:	5200 NW 77 CT
Owner Address2:	Not reported
Owner City,St,Zip:	Miami, FL 33166
Contact:	AMJAD BARAKET
Resp Party Phone:	3058838687

Name:	ORION ATLANTIC
Address:	101 E ATLANTIC BLVD
City,State,Zip:	POMPANO BEACH, FL 33060
Region:	3
Facility ID:	8502776
Facility Phone:	3058838687
Facility Status:	OPEN
Facility Type:	A
Type Description:	Retail Station
DEP CO:	C
Finaincial Responsibility:	INSURANCE
Insurance Company:	FPLIPA
Effective Date:	06/27/1989
Expire Date:	05/21/1998
Owner ID:	81167
Onwer Name:	ORION ATLANTIC LLC
Owner Address:	5200 NW 77 CT
Owner Address2:	Not reported
Owner City,St,Zip:	Miami, FL 33166
Contact:	AMJAD BARAKET
Resp Party Phone:	3058838687

Name:	ORION ATLANTIC
Address:	101 E ATLANTIC BLVD
City,State,Zip:	POMPANO BEACH, FL 33060
Region:	3
Facility ID:	8502776
Facility Phone:	3058838687
Facility Status:	OPEN
Facility Type:	A
Type Description:	Retail Station
DEP CO:	C
Finaincial Responsibility:	INSURANCE
Insurance Company:	GERLING AMERICA
Effective Date:	10/17/2012
Expire Date:	10/17/2013
Owner ID:	81167
Onwer Name:	ORION ATLANTIC LLC

OMAC REAL ESTATE, LLC (Continued) **U001342706**

Owner Address: 5200 NW 77 CT
Owner Address2: Not reported
Owner City,St,Zip: Miami, FL 33166
Contact: AMJAD BARAKET
Resp Party Phone: 3058838687

Name: ORION ATLANTIC
Address: 101 E ATLANTIC BLVD
City,State,Zip: POMPANO BEACH, FL 33060
Region: 3
Facility ID: 8502776
Facility Phone: 3058838687
Facility Status: OPEN
Facility Type: A
Type Description: Retail Station
DEP CO: C
Finaincial Responsibility: INSURANCE
Insurance Company: ZURICH-AMERICAN
Effective Date: 11/22/2008
Expire Date: 11/22/2009
Owner ID: 81167
Onwer Name: ORION ATLANTIC LLC
Owner Address: 5200 NW 77 CT
Owner Address2: Not reported
Owner City,St,Zip: Miami, FL 33166
Contact: AMJAD BARAKET
Resp Party Phone: 3058838687

BROWARD CO. HM:
Name: OMAC REAL ESTATE, LLC
Address: 101 E ATLANTIC BLVD
City,State,Zip: POMPANO BEACH, FL 33060
Region: BROWARD
Facility ID: 02684
Alt Location: Not reported
Facility Status: OPEN

D11 **HARRYS TEXACO** **EDR Hist Auto** **1020814507**
WNW **101 E ATLANTIC BLVD** **N/A**
< 1/8 **POMPANO BEACH, FL 33060**
0.031 mi.
164 ft. **Site 2 of 6 in cluster D**

Relative: EDR Hist Auto
Higher

Actual: **8 ft.**

Year:	Name:	Type:
1988	HARRYS TEXACO	Gasoline Service Stations
1989	HARRYS TEXACO	Gasoline Service Stations
1990	HARRYS TEXACO	Gasoline Service Stations
1991	HARRYS TEXACO	Gasoline Service Stations
1992	HARRYS TEXACO	Gasoline Service Stations
1993	HARRYS TEXACO	Gasoline Service Stations
1994	HARRYS TEXACO	Gasoline Service Stations
1995	HARRYS TEXACO	Gasoline Service Stations
1996	HARRYS TEXACO	Gasoline Service Stations
1997	MARKS AUTOMOTIVE	Automotive Repair Shops, NEC
1997	HARRYS TEXACO	Gasoline Service Stations

HARRYS TEXACO (Continued) **1020814507**

1998	HARRYS TEXACO	Gasoline Service Stations
1998	MARKS AUTOMOTIVE	Automotive Repair Shops, NEC
1999	MARKS AUTOMOTIVE	Automotive Repair Shops, NEC
1999	HARRYS TEXACO	Gasoline Service Stations
2000	HARRYS TEXACO	Gasoline Service Stations
2000	MARKS AUTOMOTIVE	Automotive Repair Shops, NEC
2001	MARKS AUTOMOTIVE	Automotive Repair Shops, NEC
2001	HARRYS TEXACO	Gasoline Service Stations
2002	MARKS AUTOMOTIVE	Automotive Repair Shops, NEC
2002	HARRYS TEXACO	Gasoline Service Stations
2003	HARRYS TEXACO	Gasoline Service Stations
2004	LIBERTY ATLANTIC	Gasoline Service Stations
2005	LIBERTY ATLANTIC	Gasoline Service Stations, NEC
2006	LIBERTY ATLANTIC	Gasoline Service Stations, NEC
2007	LIBERTY ATLANTIC	Gasoline Service Stations, NEC
2008	LIBERTY ATLANTIC	Gasoline Service Stations, NEC
2008	C & D CORPORATION SERVICES INC	Gasoline Service Stations
2009	C & D CORPORATION SERVICES INC	Gasoline Service Stations
2010	C & D CORPORATION SERVICES INC	Gasoline Service Stations
2011	C & D CORPORATION SERVICES INC	Gasoline Service Stations
2012	C & D CORPORATION SERVICES INC	Gasoline Service Stations
2013	C & D CORPORATION SERVICES INC	Gasoline Service Stations
2014	C & D CORPORATION SERVICES INC	Gasoline Service Stations

---

12
West
< 1/8
0.035 mi.
187 ft.

POMPANO BEACH POLICE DEPARTMENT
155 SOUTH FLAGLER AVE
POMPANO BEACH, FL 33060

DWM CONTAM **S127024156**
RESP PARTY **N/A**
ERIC WASTE CLEANUP

Relative:
Higher

Actual:
6 ft.

DWM CONTAM:

Name:	POMPANO BEACH POLICE DEPARTMENT
Address:	155 SOUTH FLAGLER AVE
City,State,Zip:	POMPANO BEACH, FL
Program Site Id:	ERIC_8604
Lat DD:	26
Lat MM:	13
Lat SS:	31.3214
Long DD:	80
Long MM:	7
Long SS:	35.741
Office/ District:	SED
Program Area:	RESPONSPARTY
Priority Score:	Not reported
Datum:	NAD83
Method:	DPHO
Facility Status:	Closed-ERIC
Facility Type:	Not reported
Score Effective Date:	Not reported
Score When Ranked:	Not reported
Rank:	Not reported
Operator:	Not reported
Phone:	Not reported
Name Changed:	Not reported
Addr Changed:	Not reported
Related Party ID:	Not reported
Primary RP Role:	Not reported
RP Begin Date:	Not reported

POMPANO BEACH POLICE DEPARTMENT (Continued) **S127024156**

RP Name:	Not reported
RP Address1:	Not reported
RP Address2:	Not reported
RP City:	Not reported
RP State:	Not reported
RP Zip5:	Not reported
RP Zip4:	Not reported
Contact:	Not reported
RP Phone:	Not reported
RP Extension:	Not reported
Site Manager:	Paul Wierzbicki

RESP PARTY:

Name:	POMPANO BEACH POLICE DEPARTMENT
Address:	155 SOUTH FLAGLER AVE
City,State,Zip:	POMPANO BEACH, FL 33060
District:	Southeast District
Site Id:	ERIC_8604
Project Id:	Not reported
Site Status:	CLOSED
Project Manager:	Not reported
OGC Case Number:	Not reported
Initial Date Received:	Not reported
Contaminants:	Not reported
Offsite Cont Impact:	Not reported
Priority Score:	Not reported
Datum:	NAD83
Method ID:	DPHO
Feature:	Not reported
Object Of Interest:	FACIL
Proximity To Object:	APPRX
Collect Username:	WIERZBICKI_P
Collect Affiliation:	Not reported
Collect Program Id:	Not reported
Collect Date:	Not reported
Map Series Used:	IMAGERY_11_13
Map Source Scale:	5000
Interpolation Scale:	5000
Coordinate Accuracy Id:	3
Verify Method Id:	Not reported
Verifier Username:	Not reported
Verifier Affiliation:	Not reported
Verifying Program Id:	Not reported
Verification Date:	Not reported
Decode for District:	Southeast District
Decode for Datum:	North American Datum of 1983
Decode for Method:	Digital Aerial Photography With Ground Control
Decode for Off Site COC:	Not reported
Decode for V_Method:	Not reported
Latitude/Longitude (deg/min/sec):	26 13 / 80 7
Source Facility Name:	POMPANO BEACH POLICE DEPARTMENT
Source Facility ID:	139612
Program:	Responsible Party Cleanup
Program Type:	RESPONSPARTY
Program Status:	COMPLETEWITHCOND
WMD:	SFWMD
ICR Indicator:	N

POMPANO BEACH POLICE DEPARTMENT (Continued) **S127024156**

Discharge Date:	Not reported
GIS ALBX:	786311.42000000004
GIS ALBY:	252827.13
Site Manager:	Paul Wierzbicki
Site Phase Description:	Phase 0 - Discovery
Offsite Contamination Key:	CONTAMUNKNOWN
Documents:	https://prodenv.dep.state.fl.us/DepNexus/public/electronic-documents/ERIC_8604/gis-facility!search
Objectid:	17251

ERIC WASTE CLEANUP:

ERIC ID:	ERIC_8604
Name:	Pompano Beach Police Department
Address:	155 SOUTH FLAGLER AVE
City,State,Zip:	POMPANO BEACH, FL 33060
County:	BROWARD
Status:	CLOSED
Source Facility Name:	POMPANO BEACH POLICE DEPARTMENT
Source Facility ID:	139612
Program:	Responsible Party Cleanup
Program Type:	RESPONSPARTY
Program Status:	COMPLETEWITHCOND
District:	SED - Southeast District
WMD:	SFWMD - South Florida Water Management District
ICR Indicator:	N
Discharge Date:	Not reported
Method ID:	DPHO
Object of Interest:	FACIL
Proximity to Object:	APPRX
Lat DD:	26
Lat MM:	13
Lat SS:	Not reported
Long DD:	80
Long MM:	7
Long SS:	Not reported
X Coord:	786311.41767
Y Coord:	252827.12465
GIS ALB X:	786311.42
GIS ALB Y:	252827.13
Collector Username:	WIERZBICKI_P
Collection Date:	Not reported
Map Source:	IMAGERY_11_13
Map Source Scale:	5000
Interpolation Scale:	5000
Coordinate Accuracy ID:	3
Site Manager:	Paul Wierzbicki
Site Phase Description:	Phase 0 - Discovery
Offsite Contamination Key:	CONTAMUNKNOWN
DATUM ID:	NAD83
Documents:	https://prodenv.dep.state.fl.us/DepNexus/public/electronic-documents/ERIC_8604/gis-facility!search
Object ID:	17798

B13 **POMPANO BEACH CITY PROPERTY** **LUST** **U003909108**
West **128-140 SW 1ST AVE** **UST** **N/A**
< 1/8 **POMPANO BEACH, FL 33060** **DWM CONTAM**
0.036 mi. **Financial Assurance**
191 ft. **Site 2 of 12 in cluster B**

Relative:
Higher

Actual:
4 ft.

LUST:

Name:	POMPANO BEACH CITY PROPERTY
Address:	128-140 SW 1ST AVE
City,State,Zip:	POMPANO BEACH, FL 33060
Region:	STATE
Facility Id:	9805718
Facility Status:	CLOSED
Facility Type:	A - Retail Station
Facility Phone:	(954)786-4738
Facility Cleanup Rank:	Not reported
District:	Southeast District
Lat/Long (dms):	26 13 47.4191 / 80 7 26.7437
Section:	Not reported
Township:	Not reported
Range:	Not reported
Feature:	Not reported
Method:	Not reported
Datum:	Not reported
Score:	60
Score Effective Date:	2010-01-05 00:00:00
Score When Ranked:	Not reported
Operator:	HELEN GRAY
Name Update:	2009-07-24 00:00:00
Address Update:	2009-03-27 00:00:00

Petroleum Cleanup PCT Facility Score:

Facility Cleanup Status:	CMPL - COMPLETED
Contact:	ALESSANDRA DELFICO/JOHN SFIROPOULOS 954-786-7009
Contact Company:	POMPANO BEACH CITY
Contact Address:	1201 NE 5TH AVE
Contact City/State/Zip:	POMPANO BEACH, FL 33060
Phone:	(954)786-4144
Bad Address Ind:	N
State:	FL
Zip:	33060
Score:	60
Score Effective Date:	2010-01-05 00:00:00
Related Party ID:	36918
Primary RP Role:	ACCOUNT OWNER
RP Begin Date:	2009-03-27
RP Zip:	1300
RP Extension:	Not reported

Discharge Cleanup Summary:

Discharge Date:	10/8/2008
PCT Discharge Combined:	Not reported
Cleanup Required:	R - CLEANUP REQUIRED
Discharge Cleanup Status:	NFA - NFA COMPLETE
Disch Cleanup Status Date:	12/29/2010
Cleanup Work Status:	COMPLETED
Information Source:	D - DISCHARGE NOTIFICATION
Other Source Description:	Not reported
Eligibility Indicator:	I - INELIGIBLE

POMPANO BEACH CITY PROPERTY (Continued) **U003909108**

Site Manager: WAITE_PD
Site Mgr End Date: 12/29/2010
Tank Office: PCLP6 - BROWARD CNTY ENVIRONMENTAL PROTECTION DEPT

Contaminated Media:
Discharge Date: 10/8/2008
Pct Discharge Combined With: Not reported
Cleanup Required: R - CLEANUP REQUIRED
Discharge Cleanup Status: NFA - NFA COMPLETE
Disch Cleanup Status Date: 12/29/2010
Cleanup Work Status: COMPLETED
Information Source: D - DISCHARGE NOTIFICATION
Other Source Description: Not reported
Elig Indicator: I - INELIGIBLE
Site Manager: WAITE_PD
Site Mgr End Date: 12/29/2010
Tank Office: PCLP6 - BROWARD CNTY ENVIRONME
Contaminated Drinking Wells: Not reported
Contaminated Monitoring Well: No
Contaminated Soil: Yes
Contaminated Surface Water: No
Contaminated Ground Water: No
Pollutant: B - Unleaded Gas
Pollutant Other Description: used oil
Gallons Discharged: Not reported

Task Information:
District: SED
Facility ID: 9805718
Facility Status: CLOSED
Facility Type: A - Retail Station -
County: BROWARD
County ID: 6
Cleanup Eligibility Status: I
Source Effective Date: 12-29-2010
Discharge Date: 10-08-2008
Cleanup Required: R - CLEANUP REQUIRED
Discharge Cleanup Status: NFA - NFA COMPLETE
Disch Cleanup Status Date: 12-29-2010
SRC Action Type: NFA - NO FURTHER ACTION
SRC Submit Date: 12-13-2010
SRC Review Date: 12-15-2010
SRC Completion Status: A - APPROVED
SRC Issue Date: 12-29-2010
SRC Comment: Not reported
Cleanup Work Status: COMPLETED
Site Mgr: WAITE_PD
Site Mgr End Date: 12-29-2010
Tank Office: PCLP6 - Broward County
SR Task ID: Not reported
SR Cleanup Responsible: Not reported
SR Funding Eligibility Type: Not reported
SR Actual Cost: Not reported
SR Completion Date: Not reported
SR Payment Date: Not reported
SR Oral Date: Not reported
SR Written Date: Not reported
SR Soil Removal: Not reported

POMPANO BEACH CITY PROPERTY (Continued) **U003909108**

SR Free Product Removal:	Not reported
SR Soil Tonnage Removed:	Not reported
SR Soil Treatment:	Not reported
SR Other Treatment:	Not reported
SR Alternate Proc Received Date:	Not reported
SR Alternate Procedure Status:	Not reported
SR Alternate Procedure Status Date:	Not reported
SR Alternate Procedure Comments:	Not reported
SA Task ID:	84674
SA Cleanup Responsible:	Not reported
SA Funding Eligibility Type:	Not reported
SA Actual Cost:	Not reported
SA Completion Date:	Not reported
SA Payment Date:	Not reported
RAP Task ID:	Not reported
RAP Cleanup Responsible ID:	Not reported
RAP Funding Eligibility Type:	Not reported
RAP Actual Cost:	Not reported
RAP Completion Date:	Not reported
RAP Payment Date:	Not reported
RAP Last Order Approved:	Not reported
RA Task ID:	85322
RA Cleanup Responsible:	Not reported
RA Funding Eligibility Type:	Not reported
RA Years to Complete:	0
RA Actual Cost:	Not reported

Click here for Florida Oculus:

UST:

Facility ID:	9805718
Name:	POMPANO BEACH CITY PROPERTY
Address:	128-140 SW 1ST AVE
City,State,Zip:	POMPANO BEACH, FL 33060
Facility Phone:	9547864738
Facility Status:	CLOSED
Facility Type:	A
Type Description:	Retail Station
Depco:	P
Region:	STATE
Positioning Method:	Not reported
Latitude/Longitude:	Not reported

UST:

Tank ID:	3
Tank Capacity:	2000
Tank Location:	UNDERGROUND
Tank Status:	A-Closed In Place
Status Date:	05/01/2003
Install Date:	1/1/1951
Substance:	Y
Content Description:	Unknown/Not Reported
Vessel Indicator:	TANK
DEP Contractor:	P

Owner:

Owner ID:	36918
Owner Name:	POMPANO BEACH CITY

POMPANO BEACH CITY PROPERTY (Continued) **U003909108**

Owner Address: 1201 NE 5TH AVE
Owner Address 2: ATTN: ALESSANDRA DELFICO
Owner City,State,Zip: POMPANO BEACH, FL 33060
Owner Contact: ALESSANDRA DELFICO/JOHN SFIROPOULOS 954-786-7009
Owner Phone: 9547864144

Tank ID: 6
Tank Capacity: 550
Tank Location: UNDERGROUND
Tank Status: B-Removed from Site
Status Date: 04/03/2009
Install Date: Not reported
Substance: L
Content Description: Waste Oil
Vessel Indicator: TANK
DEP Contractor: P

Owner:
Owner ID: 36918
Owner Name: POMPANO BEACH CITY
Owner Address: 1201 NE 5TH AVE
Owner Address 2: ATTN: ALESSANDRA DELFICO
Owner City,State,Zip: POMPANO BEACH, FL 33060
Owner Contact: ALESSANDRA DELFICO/JOHN SFIROPOULOS 954-786-7009
Owner Phone: 9547864144

Tank ID: 5
Tank Capacity: 550
Tank Location: UNDERGROUND
Tank Status: B-Removed from Site
Status Date: 04/03/2009
Install Date: Not reported
Substance: L
Content Description: Waste Oil
Vessel Indicator: TANK
DEP Contractor: P

Owner:
Owner ID: 36918
Owner Name: POMPANO BEACH CITY
Owner Address: 1201 NE 5TH AVE
Owner Address 2: ATTN: ALESSANDRA DELFICO
Owner City,State,Zip: POMPANO BEACH, FL 33060
Owner Contact: ALESSANDRA DELFICO/JOHN SFIROPOULOS 954-786-7009
Owner Phone: 9547864144

Tank ID: 1
Tank Capacity: 2000
Tank Location: UNDERGROUND
Tank Status: A-Closed In Place
Status Date: 05/01/2003
Install Date: 1/1/1951
Substance: Y
Content Description: Unknown/Not Reported
Vessel Indicator: TANK

POMPANO BEACH CITY PROPERTY (Continued) **U003909108**

DEP Contractor: P

Owner:
Owner ID: 36918
Owner Name: POMPANO BEACH CITY
Owner Address: 1201 NE 5TH AVE
Owner Address 2: ATTN: ALESSANDRA DELFICO
Owner City,State,Zip: POMPANO BEACH, FL 33060
Owner Contact: ALESSANDRA DELFICO/JOHN SFIROPOULOS 954-786-7009
Owner Phone: 9547864144

Tank ID: 2
Tank Capacity: 2000
Tank Location: UNDERGROUND
Tank Status: A-Closed In Place
Status Date: 05/01/2003
Install Date: 1/1/1951
Substance: Y
Content Description: Unknown/Not Reported
Vessel Indicator: TANK
DEP Contractor: P

Owner:
Owner ID: 36918
Owner Name: POMPANO BEACH CITY
Owner Address: 1201 NE 5TH AVE
Owner Address 2: ATTN: ALESSANDRA DELFICO
Owner City,State,Zip: POMPANO BEACH, FL 33060
Owner Contact: ALESSANDRA DELFICO/JOHN SFIROPOULOS 954-786-7009
Owner Phone: 9547864144

Tank ID: 4
Tank Capacity: 550
Tank Location: UNDERGROUND
Tank Status: B-Removed from Site
Status Date: 04/03/2009
Install Date: Not reported
Substance: B
Content Description: Unleaded Gas
Vessel Indicator: TANK
DEP Contractor: P

Owner:
Owner ID: 36918
Owner Name: POMPANO BEACH CITY
Owner Address: 1201 NE 5TH AVE
Owner Address 2: ATTN: ALESSANDRA DELFICO
Owner City,State,Zip: POMPANO BEACH, FL 33060
Owner Contact: ALESSANDRA DELFICO/JOHN SFIROPOULOS 954-786-7009
Owner Phone: 9547864144

DWM CONTAM:
Name: POMPANO BEACH CITY PROPERTY
Address: 128-140 SW 1ST AVE

POMPANO BEACH CITY PROPERTY (Continued) **U003909108**

City,State,Zip:	POMPANO BEACH, FL
Program Site Id:	9805718
Lat DD:	Not reported
Lat MM:	Not reported
Lat SS:	Not reported
Long DD:	Not reported
Long MM:	Not reported
Long SS:	Not reported
Office/ District:	SED
Program Area:	PETROLEUM
Priority Score:	Not reported
Datum:	Not reported
Method:	Not reported
Facility Status:	CLOSED-STCM
Facility Type:	Not reported
Score Effective Date:	Not reported
Score When Ranked:	Not reported
Rank:	Not reported
Operator:	Not reported
Phone:	Not reported
Name Changed:	Not reported
Addr Changed:	Not reported
Related Party ID:	Not reported
Primary RP Role:	Not reported
RP Begin Date:	Not reported
RP Name:	Not reported
RP Address1:	Not reported
RP Address2:	Not reported
RP City:	Not reported
RP State:	Not reported
RP Zip5:	Not reported
RP Zip4:	Not reported
Contact:	Not reported
RP Phone:	Not reported
RP Extension:	Not reported
Site Manager:	Not reported

FL Financial Assurance 3:

Name:	POMPANO BEACH CITY PROPERTY
Address:	128-140 SW 1ST AVE
City,State,Zip:	POMPANO BEACH, FL 33060
Region:	3
Facility ID:	9805718
Facility Phone:	9547864738
Facility Status:	CLOSED
Facility Type:	A
Type Description:	Retail Station
DEP CO:	P
Finaincial Responsibility:	LOCAL GOVERNMENTS - GUARANTEE
Insurance Company:	Not reported
Effective Date:	10/21/2008
Expire Date:	10/21/2009
Owner ID:	36918
Onwer Name:	POMPANO BEACH CITY
Owner Address:	1201 NE 5TH AVE
Owner Address2:	ATTN: ALESSANDRA DELFICO
Owner City,St,Zip:	POMPANO BEACH, FL 33060

POMPANO BEACH CITY PROPERTY (Continued) **U003909108**

Contact: ALESSANDRA DELFICO/JOHN SFIROPOULOS 954-786-7009
Resp Party Phone: 9547864144

B14 **HANNER & SONS INC** **EDR Hist Cleaner** **1020001046**
West **128 SW 1ST AVE** **N/A**
< 1/8 **POMPANO BEACH, FL 33060**
0.036 mi.
191 ft. **Site 3 of 12 in cluster B**

Relative: EDR Hist Cleaner
Higher

Actual: **4 ft.**

Year:	Name:	Type:
1990	HANNER & SONS INC	Drycleaning Plants, Except Rugs, NEC
1991	HANNER & SONS INC	Drycleaning Plants, Except Rugs, NEC
1992	HANNER & SONS INC	Drycleaning Plants, Except Rugs, NEC
1993	HANNER & SONS INC	Drycleaning Plants, Except Rugs, NEC
1994	HANNER & SONS INC	Drycleaning Plants, Except Rugs, NEC

B15 **CITY OF POMPANO - FORMER KREITZ PROPERTY** **UST** **U004044437**
West **128 SW 1ST AVE** **N/A**
< 1/8 **POMPANO BEACH, FL 33060**
0.036 mi.
191 ft. **Site 4 of 12 in cluster B**

Relative: Broward Co. UST:
Higher

Actual: **4 ft.**

Name:	CITY OF POMPANO - FORMER KREITZ PROPERTY
Address:	128 SW 1ST AVE
City,State,Zip:	POMPANO BEACH, FL 33060
DEP Site Id:	069805718
Facility ID:	06628
Storage Tank ID:	06628-01
Tank Construction:	C. Steel
Tank Size:	2000
Install Date:	01/01/1951
Tank Status:	A. Properly Closed In-Place
Substance:	Not reported
Tank Type:	Underground

Name:	CITY OF POMPANO - FORMER KREITZ PROPERTY
Address:	128 SW 1ST AVE
City,State,Zip:	POMPANO BEACH, FL 33060
DEP Site Id:	069805718
Facility ID:	06628
Storage Tank ID:	06628-02
Tank Construction:	C. Steel
Tank Size:	2000
Install Date:	01/01/1951
Tank Status:	A. Properly Closed In-Place
Substance:	Not reported
Tank Type:	Underground

Name:	CITY OF POMPANO - FORMER KREITZ PROPERTY
Address:	128 SW 1ST AVE
City,State,Zip:	POMPANO BEACH, FL 33060
DEP Site Id:	069805718
Facility ID:	06628

CITY OF POMPANO - FORMER KREITZ PROPERTY (Continued) **U004044437**

Storage Tank ID: 06628-03
Tank Construction: C. Steel
Tank Size: 2000
Install Date: 01/01/1951
Tank Status: A. Properly Closed In-Place
Substance: Not reported
Tank Type: Underground

Name: CITY OF POMPANO - FORMER KREITZ PROPERTY
Address: 128 SW 1ST AVE
City,State,Zip: POMPANO BEACH, FL 33060
DEP Site Id: 069805718
Facility ID: 06628
Storage Tank ID: 06628-04
Tank Construction: C. Steel
Tank Size: 550
Install Date: Not reported
Tank Status: B. Removed From Site
Substance: X. Miscellaneous Petroleum-base Product
Tank Type: Underground

Name: CITY OF POMPANO - FORMER KREITZ PROPERTY
Address: 128 SW 1ST AVE
City,State,Zip: POMPANO BEACH, FL 33060
DEP Site Id: 069805718
Facility ID: 06628
Storage Tank ID: 06628-05
Tank Construction: C. Steel
Tank Size: 550
Install Date: Not reported
Tank Status: B. Removed From Site
Substance: Not reported
Tank Type: Underground

Name: CITY OF POMPANO - FORMER KREITZ PROPERTY
Address: 128 SW 1ST AVE
City,State,Zip: POMPANO BEACH, FL 33060
DEP Site Id: 069805718
Facility ID: 06628
Storage Tank ID: 06628-06
Tank Construction: C. Steel
Tank Size: 550
Install Date: Not reported
Tank Status: B. Removed From Site
Substance: Not reported
Tank Type: Underground

B16 **POMPANO BEACH REPLACEMENT LIBRARY AND CIVIC CAMPUS** **BROWARD CO. HM** **S107675423**
West **128 SW 1ST AVE** **ERIC WASTE CLEANUP** **N/A**
< 1/8 **POMPANO BEACH, FL 33060**
0.036 mi.
191 ft. **Site 5 of 12 in cluster B**

Relative: **Higher**
Actual: **4 ft.**

BROWARD CO. HM:
Name: CITY OF POMPANO - FORMER KREITZ PROPERTY
Address: 128 SW 1ST AVE
City,State,Zip: POMPANO BEACH, FL 33060
Region: BROWARD

POMPANO BEACH REPLACEMENT LIBRARY AND CIVIC CAMPUS - A (Continued) **S107675423**

Facility ID: 06628
Alt Location: 128-140 SW 1st Avenue
Facility Status: OPEN

ERIC WASTE CLEANUP:

ERIC ID:	ERIC_17875
Name:	Pompano Beach Replacement Library And Civic Campus - A
Address:	128 SW 1ST AVE
City,State,Zip:	POMPANO BEACH, FL 33060
County:	BROWARD
Status:	CLOSED
Source Facility Name:	Pompano Beach Replacement Library and Civic Campus - A
Source Facility ID:	149838
Program:	Brownfield Site Rehabilitation
Program Type:	BROWNFIELDS
Program Status:	COMPLETE
District:	SED - Southeast District
WMD:	SFWMD - South Florida Water Management District
ICR Indicator:	N
Discharge Date:	Not reported
Method ID:	DPHO
Object of Interest:	CENAB
Proximity to Object:	PROMF
Lat DD:	26
Lat MM:	13
Lat SS:	Not reported
Long DD:	80
Long MM:	7
Long SS:	Not reported
X Coord:	786546.87527
Y Coord:	253418.81495
GIS ALB X:	786546.8776
GIS ALB Y:	253418.82033
Collector Username:	CROSS_JL
Collection Date:	01/19/2022
Map Source:	Not reported
Map Source Scale:	Not reported
Interpolation Scale:	0
Coordinate Accuracy ID:	1
Site Manager:	Not reported
Site Phase Description:	Phase 5 - Cleanup Complete
Offsite Contamination Key:	CONTAMUNKNOWN
DATUM ID:	WGS84
Documents:	https://prodenv.dep.state.fl.us/DepNexus/public/electronic-documents/ERIC_17875/gis-facility!search
Object ID:	12280

B17 **LOUGHEAD CLEANERS** **EDR Hist Cleaner** **1009172400**
West **123 SW 1ST AV** **N/A**
< 1/8 **POMPANO_BEACH, FL**
0.036 mi.
191 ft. **Site 6 of 12 in cluster B**

Relative: EDR Hist Cleaner
Higher

Actual: Year: Name: Type:
4 ft. 1962 LOUGHEAD CLEANERS CLEANERS AND DYERS

18
WNW
< 1/8
0.038 mi.
202 ft.

Relative:
Higher

Actual:
7 ft.

EXXON STATION
220 S DIXIE HWY
POMPANO BEACH, FL 33060

LUST **U001342575**
UST **N/A**
CLEANUP SITES
DWM CONTAM
Broward Co. EDIEAR
Financial Assurance
BROWARD CO. HM

LUST:

Name:	EXXON STATION
Address:	220 S DIXIE HWY
City,State,Zip:	POMPANO BEACH, FL 33060
Region:	STATE
Facility Id:	8502380
Facility Status:	OPEN
Facility Type:	A - Retail Station
Facility Phone:	(954)655-7552
Facility Cleanup Rank:	4871
District:	Southeast District
Lat/Long (dms):	26 13 37.8157 / 80 7 40.6788999
Section:	2
Township:	49S
Range:	42E
Feature:	Not reported
Method:	AGPS
Datum:	0
Score:	30
Score Effective Date:	2000-02-15 00:00:00
Score When Ranked:	30
Operator:	IFTIKHAR AZEEM
Name Update:	2013-06-25 00:00:00
Address Update:	2024-02-13 00:00:00

Petroleum Cleanup PCT Facility Score:

Facility Cleanup Status:	ONGO - ONGOING
Contact:	IFTIKHAR AZEEM
Contact Company:	CHAK90 INC
Contact Address:	220 S DIXIE HWY
Contact City/State/Zip:	Pompano Beach, FL 33060
Phone:	(954)655-7552
Bad Address Ind:	N
State:	FL
Zip:	33060
Score:	30
Score Effective Date:	2000-02-15 00:00:00
Related Party ID:	69127
Primary RP Role:	ACCOUNT OWNER
RP Begin Date:	2013-06-25
RP Zip:	Not reported
RP Extension:	Not reported

Discharge Cleanup Summary:

Discharge Date:	6/27/1988
PCT Discharge Combined:	Not reported
Cleanup Required:	R - CLEANUP REQUIRED
Discharge Cleanup Status:	RA - RA ONGOING
Disch Cleanup Status Date:	7/14/2006
Cleanup Work Status:	ACTIVE
Information Source:	E - EDI

EXXON STATION (Continued) **U001342575**

Other Source Description: Not reported
Eligibility Indicator: E - ELIGIBLE
Site Manager: GRAJEDA_C
Site Mgr End Date: Not reported
Tank Office: PCLP6 - BROWARD CNTY ENVIRONMENTAL PROTECTION DEPT
Discharge Date: 11/2/1992
PCT Discharge Combined: Not reported
Cleanup Required: R - CLEANUP REQUIRED
Discharge Cleanup Status: RA - RA ONGOING
Disch Cleanup Status Date: 9/22/2016
Cleanup Work Status: ACTIVE
Information Source: I - PLIRP (INSURANCE)
Other Source Description: Not reported
Eligibility Indicator: E - ELIGIBLE
Site Manager: GRAJEDA_C
Site Mgr End Date: Not reported
Tank Office: PCLP6 - BROWARD CNTY ENVIRONMENTAL PROTECTION DEPT

Petroleum Cleanup Program Eligibility:
Facility ID: 8502380
Discharge Date: 11/2/1992
Pct Discharge Combined With: Not reported
Cleanup Required: R - CLEANUP REQUIRED
Discharge Cleanup Status: RA - RA ONGOING
Disch Cleanup Status Date: 9/22/2016
Cleanup Work Status: INACTIVE
Information Source: I - PLIRP (INSURANCE)
Other Source Description: Not reported
Application Received Date: 11/2/1992
Cleanup Program: P - PETROLEUM LIABILITY AND RESTORATION INSURANCE PROGRAM
Eligibility Status: 12/14/1992
Elig Status Date: 12/14/1992
Letter Of Intent Date: 11/6/1992
Redetermined: No
Inspection Date: 11/2/1992
Site Manager: GRAJEDA_C
Site Mgr End Date: Not reported
Tank Office: PCLP6 - BROWARD CNTY ENVIRONMENTAL PROTECTION DEPT
Deductible Amount: 500
Deductible Paid To Date: 500
Co-Pay Amount: 0
Co-Pay Paid To Date: 0
Cap Amount: 1200000
Facility ID: 8502380
Discharge Date: 6/27/1988
Pct Discharge Combined With: Not reported
Cleanup Required: R - CLEANUP REQUIRED
Discharge Cleanup Status: RA - RA ONGOING
Disch Cleanup Status Date: 7/14/2006
Cleanup Work Status: INACTIVE
Information Source: E - EDI
Other Source Description: Not reported
Application Received Date: 7/5/1988
Cleanup Program: E - EARLY DETECTION INCENTIVE
Eligibility Status: 12/12/1989
Elig Status Date: 12/12/1989
Letter Of Intent Date: 9/26/1988
Redetermined: No

EXXON STATION (Continued) **U001342575**

Inspection Date:	9/8/1988
Site Manager:	GRAJEDA_C
Site Mgr End Date:	Not reported
Tank Office:	PCLP6 - BROWARD CNTY ENVIRONMENTAL PROTECTION DEPT
Deductible Amount:	Not reported
Deductible Paid To Date:	0
Co-Pay Amount:	Not reported
Co-Pay Paid To Date:	0
Cap Amount:	0

Contaminated Media:

Discharge Date:	6/27/1988
Pct Discharge Combined With:	Not reported
Cleanup Required:	R - CLEANUP REQUIRED
Discharge Cleanup Status:	RA - RA ONGOING
Disch Cleanup Status Date:	7/14/2006
Cleanup Work Status:	INACTIVE
Information Source:	E - EDI
Other Source Description:	Not reported
Elig Indicator:	E - ELIGIBLE
Site Manager:	GRAJEDA_C
Site Mgr End Date:	Not reported
Tank Office:	PCLP6 - BROWARD CNTY ENVIRONME
Contaminated Drinking Wells:	0
Contaminated Monitoring Well:	Yes
Contaminated Soil:	Yes
Contaminated Surface Water:	No
Contaminated Ground Water:	Yes
Pollutant:	A - Leaded Gas
Pollutant Other Description:	Not reported
Gallons Discharged:	Not reported
Discharge Date:	6/27/1988
Pct Discharge Combined With:	Not reported
Cleanup Required:	R - CLEANUP REQUIRED
Discharge Cleanup Status:	RA - RA ONGOING
Disch Cleanup Status Date:	7/14/2006
Cleanup Work Status:	INACTIVE
Information Source:	E - EDI
Other Source Description:	Not reported
Elig Indicator:	E - ELIGIBLE
Site Manager:	GRAJEDA_C
Site Mgr End Date:	Not reported
Tank Office:	PCLP6 - BROWARD CNTY ENVIRONME
Contaminated Drinking Wells:	0
Contaminated Monitoring Well:	Yes
Contaminated Soil:	Yes
Contaminated Surface Water:	No
Contaminated Ground Water:	Yes
Pollutant:	B - Unleaded Gas
Pollutant Other Description:	Not reported
Gallons Discharged:	Not reported
Discharge Date:	11/2/1992
Pct Discharge Combined With:	Not reported
Cleanup Required:	R - CLEANUP REQUIRED
Discharge Cleanup Status:	RA - RA ONGOING
Disch Cleanup Status Date:	9/22/2016
Cleanup Work Status:	INACTIVE
Information Source:	I - PLIRP (INSURANCE)

EXXON STATION (Continued) **U001342575**

Other Source Description:	Not reported
Elig Indicator:	E - ELIGIBLE
Site Manager:	GRAJEDA_C
Site Mgr End Date:	Not reported
Tank Office:	PCLP6 - BROWARD CNTY ENVIRONME
Contaminated Drinking Wells:	Not reported
Contaminated Monitoring Well:	Not reported
Contaminated Soil:	Not reported
Contaminated Surface Water:	Not reported
Contaminated Ground Water:	Not reported
Pollutant:	B - Unleaded Gas
Pollutant Other Description:	Not reported
Gallons Discharged:	Not reported

Task Information:

District:	SED
Facility ID:	8502380
Facility Status:	OPEN
Facility Type:	A - Retail Station -
County:	BROWARD
County ID:	6
Cleanup Eligibility Status:	E
Source Effective Date:	Not reported
Discharge Date:	06-27-1988
Cleanup Required:	R - CLEANUP REQUIRED
Discharge Cleanup Status:	RA - RA ONGOING
Disch Cleanup Status Date:	07-14-2006
SRC Action Type:	Not reported
SRC Submit Date:	Not reported
SRC Review Date:	Not reported
SRC Completion Status:	Not reported
SRC Issue Date:	Not reported
SRC Comment:	Not reported
Cleanup Work Status:	INACTIVE
Site Mgr:	THEISEN_MM
Site Mgr End Date:	Not reported
Tank Office:	PCLP6 - Broward County
SR Task ID:	27167
SR Cleanup Responsible:	RP - RESPONSIBLE PARTY
SR Funding Eligibility Type:	Not reported
SR Actual Cost:	$23,160.29
SR Completion Date:	12-06-1988
SR Payment Date:	02-10-1993
SR Oral Date:	Not reported
SR Written Date:	Not reported
SR Soil Removal:	Y
SR Free Product Removal:	Not reported
SR Soil Tonnage Removed:	800
SR Soil Treatment:	Not reported
SR Other Treatment:	Not reported
SR Alternate Proc Received Date:	Not reported
SR Alternate Procedure Status:	Not reported
SR Alternate Procedure Status Date:	Not reported
SR Alternate Procedure Comments:	Not reported
SA Task ID:	27168
SA Cleanup Responsible:	RP - RESPONSIBLE PARTY
SA Funding Eligibility Type:	Not reported
SA Actual Cost:	$20,651.37

EXXON STATION (Continued) **U001342575**

SA Completion Date:	06-12-1990
SA Payment Date:	08-27-1993
RAP Task ID:	27169
RAP Cleanup Responsible ID:	Not reported
RAP Funding Eligibility Type:	Not reported
RAP Actual Cost:	$17,827.05
RAP Completion Date:	07-27-1995
RAP Payment Date:	02-10-1993
RAP Last Order Approved:	1995-07-27 00:00:00
RA Task ID:	64485
RA Cleanup Responsible:	Not reported
RA Funding Eligibility Type:	Not reported
RA Years to Complete:	Not reported
RA Actual Cost:	Not reported
District:	SED
Facility ID:	8502380
Facility Status:	OPEN
Facility Type:	A - Retail Station -
County:	BROWARD
County ID:	6
Cleanup Eligibility Status:	E
Source Effective Date:	Not reported
Discharge Date:	11-02-1992
Cleanup Required:	R - CLEANUP REQUIRED
Discharge Cleanup Status:	RA - RA ONGOING
Disch Cleanup Status Date:	09-22-2016
SRC Action Type:	Not reported
SRC Submit Date:	Not reported
SRC Review Date:	Not reported
SRC Completion Status:	Not reported
SRC Issue Date:	Not reported
SRC Comment:	Not reported
Cleanup Work Status:	INACTIVE
Site Mgr:	THEISEN_MM
Site Mgr End Date:	Not reported
Tank Office:	PCLP6 - Broward County
SR Task ID:	95437
SR Cleanup Responsible:	Not reported
SR Funding Eligibility Type:	Not reported
SR Actual Cost:	Not reported
SR Completion Date:	Not reported
SR Payment Date:	Not reported
SR Oral Date:	Not reported
SR Written Date:	Not reported
SR Soil Removal:	Not reported
SR Free Product Removal:	Not reported
SR Soil Tonnage Removed:	Not reported
SR Soil Treatment:	Not reported
SR Other Treatment:	Not reported
SR Alternate Proc Received Date:	Not reported
SR Alternate Procedure Status:	Not reported
SR Alternate Procedure Status Date:	Not reported
SR Alternate Procedure Comments:	Not reported
SA Task ID:	91527
SA Cleanup Responsible:	Not reported
SA Funding Eligibility Type:	Not reported
SA Actual Cost:	Not reported

EXXON STATION (Continued) **U001342575**

SA Completion Date:	Not reported
SA Payment Date:	Not reported
RAP Task ID:	93594
RAP Cleanup Responsible ID:	Not reported
RAP Funding Eligibility Type:	Not reported
RAP Actual Cost:	Not reported
RAP Completion Date:	Not reported
RAP Payment Date:	Not reported
RAP Last Order Approved:	Not reported
RA Task ID:	93593
RA Cleanup Responsible:	Not reported
RA Funding Eligibility Type:	Not reported
RA Years to Complete:	Not reported
RA Actual Cost:	Not reported

Click here for Florida Oculus:

Broward Co. UST:

Name:	EXXON STATION
Address:	220 S DIXIE HWY
City,State,Zip:	POMPANO BEACH, FL 33060
DEP Site Id:	068502380
Facility ID:	02306
Storage Tank ID:	02306-01
Tank Construction:	E. Fiberglass
Tank Size:	10000
Install Date:	08/22/1988
Tank Status:	U. In-Service
Substance:	B. Unleaded Gasoline
Tank Type:	Underground

Name:	EXXON STATION
Address:	220 S DIXIE HWY
City,State,Zip:	POMPANO BEACH, FL 33060
DEP Site Id:	068502380
Facility ID:	02306
Storage Tank ID:	02306-02
Tank Construction:	E. Fiberglass
Tank Size:	10000
Install Date:	08/22/1988
Tank Status:	U. In-Service
Substance:	B. Unleaded Gasoline
Tank Type:	Underground

Name:	EXXON STATION
Address:	220 S DIXIE HWY
City,State,Zip:	POMPANO BEACH, FL 33060
DEP Site Id:	068502380
Facility ID:	02306
Storage Tank ID:	02306-03
Tank Construction:	E. Fiberglass
Tank Size:	10000
Install Date:	08/22/1988
Tank Status:	U. In-Service
Substance:	D. Vehicular Diesel
Tank Type:	Underground

EXXON STATION (Continued) **U001342575**

UST:

Facility ID:	8502380
Name:	EXXON STATION
Address:	220 S DIXIE HWY
City,State,Zip:	POMPANO BEACH, FL 33060
Facility Phone:	9546557552
Facility Status:	OPEN
Facility Type:	A
Type Description:	Retail Station
Depco:	C
Region:	STATE
Positioning Method:	AGPS
Latitude/Longitude:	26 13 55 / 80 7 33

UST:

Tank ID:	1
Tank Capacity:	10000
Tank Location:	UNDERGROUND
Tank Status:	B-Removed from Site
Status Date:	11/30/1988
Install Date:	9/1/1976
Substance:	A
Content Description:	Leaded Gas
Vessel Indicator:	TANK
DEP Contractor:	C

Owner:

Owner ID:	69127
Owner Name:	CHAK90 INC
Owner Address:	220 S DIXIE HWY
Owner Address 2:	ATTN: STORAGE TANK REGIS
Owner City,State,Zip:	Pompano Beach, FL 33060
Owner Contact:	IFTIKHAR AZEEM
Owner Phone:	9546557552

Construction:

Tank ID:	5
Construction Category:	E
Construction Description:	Fiberglass
Tank ID:	5
Construction Category:	I
Construction Description:	Double wall
Tank ID:	6
Construction Category:	E
Construction Description:	Fiberglass
Tank ID:	6
Construction Category:	I
Construction Description:	Double wall
Tank ID:	7
Construction Category:	E
Construction Description:	Fiberglass
Tank ID:	7

EXXON STATION (Continued) **U001342575**

Construction Category: I
Construction Description: Double wall

Tank ID: 5
Construction Category: M
Construction Description: Spill containment bucket

Tank ID: 5
Construction Category: N
Construction Description: Flow shut-Off

Tank ID: 6
Construction Category: M
Construction Description: Spill containment bucket

Tank ID: 6
Construction Category: N
Construction Description: Flow shut-Off

Tank ID: 7
Construction Category: M
Construction Description: Spill containment bucket

Tank ID: 7
Construction Category: N
Construction Description: Flow shut-Off

Tank ID: 6
Construction Category: P
Construction Description: Level gauges/alarms

Tank ID: 5
Construction Category: P
Construction Description: Level gauges/alarms

Tank ID: 7
Construction Category: P
Construction Description: Level gauges/alarms

Piping:
Tank ID: 5
Piping Category: C
Piping Description: Fiberglass

Tank ID: 6
Piping Category: C
Piping Description: Fiberglass

Tank ID: 7
Piping Category: C
Piping Description: Fiberglass

Tank ID: 5
Piping Category: F
Piping Description: Double wall

Tank ID: 5

EXXON STATION (Continued) **U001342575**

Piping Category: J
Piping Description: Pressurized piping system

Tank ID: 5
Piping Category: K
Piping Description: Dispenser liners

Tank ID: 6
Piping Category: F
Piping Description: Double wall

Tank ID: 6
Piping Category: J
Piping Description: Pressurized piping system

Tank ID: 6
Piping Category: K
Piping Description: Dispenser liners

Tank ID: 7
Piping Category: F
Piping Description: Double wall

Tank ID: 7
Piping Category: J
Piping Description: Pressurized piping system

Tank ID: 7
Piping Category: K
Piping Description: Dispenser liners

Monitoring:
Tank ID: 6
Petro Monitoring Category: H
Monitoring Description: Mechanical line leak detector

Tank ID: 7
Petro Monitoring Category: H
Monitoring Description: Mechanical line leak detector

Tank ID: 5
Petro Monitoring Category: F
Monitoring Description: Monitor dbl wall tank space

Tank ID: 7
Petro Monitoring Category: F
Monitoring Description: Monitor dbl wall tank space

Tank ID: 5
Petro Monitoring Category: 4
Monitoring Description: Visual inspect dispenser liners

Tank ID: 5
Petro Monitoring Category: H
Monitoring Description: Mechanical line leak detector

Tank ID: 6

EXXON STATION (Continued) **U001342575**

Petro Monitoring Category: F
Monitoring Description: Monitor dbl wall tank space

Tank ID: 6
Petro Monitoring Category: 4
Monitoring Description: Visual inspect dispenser liners

Tank ID: 7
Petro Monitoring Category: 4
Monitoring Description: Visual inspect dispenser liners

Tank ID: 5
Petro Monitoring Category: 1
Monitoring Description: Continuous electronic sensing

Tank ID: 7
Petro Monitoring Category: 1
Monitoring Description: Continuous electronic sensing

Tank ID: 6
Petro Monitoring Category: K
Monitoring Description: Monitor dbl wall pipe space

Tank ID: 7
Petro Monitoring Category: K
Monitoring Description: Monitor dbl wall pipe space

Tank ID: 7
Petro Monitoring Category: 3
Monitoring Description: Electronic monitor pipe sumps

Tank ID: 5
Petro Monitoring Category: 3
Monitoring Description: Electronic monitor pipe sumps

Tank ID: 6
Petro Monitoring Category: 1
Monitoring Description: Continuous electronic sensing

Tank ID: 6
Petro Monitoring Category: 3
Monitoring Description: Electronic monitor pipe sumps

Tank ID: 5
Petro Monitoring Category: K
Monitoring Description: Monitor dbl wall pipe space

Tank ID: 5
Tank Capacity: 10000
Tank Location: UNDERGROUND
Tank Status: U-In Service
Status Date: 12/04/2023
Install Date: 12/1/1988
Substance: D
Content Description: Vehicular Diesel
Vessel Indicator: TANK

EXXON STATION (Continued) **U001342575**

DEP Contractor: C

Owner:
Owner ID: 69127
Owner Name: CHAK90 INC
Owner Address: 220 S DIXIE HWY
Owner Address 2: ATTN: STORAGE TANK REGIS
Owner City,State,Zip: Pompano Beach, FL 33060
Owner Contact: IFTIKHAR AZEEM
Owner Phone: 9546557552

Construction:
Tank ID: 5
Construction Category: E
Construction Description: Fiberglass

Tank ID: 5
Construction Category: I
Construction Description: Double wall

Tank ID: 6
Construction Category: E
Construction Description: Fiberglass

Tank ID: 6
Construction Category: I
Construction Description: Double wall

Tank ID: 7
Construction Category: E
Construction Description: Fiberglass

Tank ID: 7
Construction Category: I
Construction Description: Double wall

Tank ID: 5
Construction Category: M
Construction Description: Spill containment bucket

Tank ID: 5
Construction Category: N
Construction Description: Flow shut-Off

Tank ID: 6
Construction Category: M
Construction Description: Spill containment bucket

Tank ID: 6
Construction Category: N
Construction Description: Flow shut-Off

Tank ID: 7
Construction Category: M
Construction Description: Spill containment bucket

Tank ID: 7

EXXON STATION (Continued) **U001342575**

Construction Category: N
Construction Description: Flow shut-Off

Tank ID: 6
Construction Category: P
Construction Description: Level gauges/alarms

Tank ID: 5
Construction Category: P
Construction Description: Level gauges/alarms

Tank ID: 7
Construction Category: P
Construction Description: Level gauges/alarms

Piping:
Tank ID: 5
Piping Category: C
Piping Description: Fiberglass

Tank ID: 6
Piping Category: C
Piping Description: Fiberglass

Tank ID: 7
Piping Category: C
Piping Description: Fiberglass

Tank ID: 5
Piping Category: F
Piping Description: Double wall

Tank ID: 5
Piping Category: J
Piping Description: Pressurized piping system

Tank ID: 5
Piping Category: K
Piping Description: Dispenser liners

Tank ID: 6
Piping Category: F
Piping Description: Double wall

Tank ID: 6
Piping Category: J
Piping Description: Pressurized piping system

Tank ID: 6
Piping Category: K
Piping Description: Dispenser liners

Tank ID: 7
Piping Category: F
Piping Description: Double wall

Tank ID: 7

EXXON STATION (Continued) **U001342575**

Piping Category: J
Piping Description: Pressurized piping system

Tank ID: 7
Piping Category: K
Piping Description: Dispenser liners

Monitoring:
Tank ID: 6
Petro Monitoring Category: H
Monitoring Description: Mechanical line leak detector

Tank ID: 7
Petro Monitoring Category: H
Monitoring Description: Mechanical line leak detector

Tank ID: 5
Petro Monitoring Category: F
Monitoring Description: Monitor dbl wall tank space

Tank ID: 7
Petro Monitoring Category: F
Monitoring Description: Monitor dbl wall tank space

Tank ID: 5
Petro Monitoring Category: 4
Monitoring Description: Visual inspect dispenser liners

Tank ID: 5
Petro Monitoring Category: H
Monitoring Description: Mechanical line leak detector

Tank ID: 6
Petro Monitoring Category: F
Monitoring Description: Monitor dbl wall tank space

Tank ID: 6
Petro Monitoring Category: 4
Monitoring Description: Visual inspect dispenser liners

Tank ID: 7
Petro Monitoring Category: 4
Monitoring Description: Visual inspect dispenser liners

Tank ID: 5
Petro Monitoring Category: 1
Monitoring Description: Continuous electronic sensing

Tank ID: 7
Petro Monitoring Category: 1
Monitoring Description: Continuous electronic sensing

Tank ID: 6
Petro Monitoring Category: K
Monitoring Description: Monitor dbl wall pipe space

Tank ID: 7

EXXON STATION (Continued) **U001342575**

Petro Monitoring Category: K
Monitoring Description: Monitor dbl wall pipe space

Tank ID: 7
Petro Monitoring Category: 3
Monitoring Description: Electronic monitor pipe sumps

Tank ID: 5
Petro Monitoring Category: 3
Monitoring Description: Electronic monitor pipe sumps

Tank ID: 6
Petro Monitoring Category: 1
Monitoring Description: Continuous electronic sensing

Tank ID: 6
Petro Monitoring Category: 3
Monitoring Description: Electronic monitor pipe sumps

Tank ID: 5
Petro Monitoring Category: K
Monitoring Description: Monitor dbl wall pipe space

Tank ID: 2
Tank Capacity: 10000
Tank Location: UNDERGROUND
Tank Status: B-Removed from Site
Status Date: 11/30/1988
Install Date: 9/1/1976
Substance: B
Content Description: Unleaded Gas
Vessel Indicator: TANK
DEP Contractor: C

Owner:
Owner ID: 69127
Owner Name: CHAK90 INC
Owner Address: 220 S DIXIE HWY
Owner Address 2: ATTN: STORAGE TANK REGIS
Owner City,State,Zip: Pompano Beach, FL 33060
Owner Contact: IFTIKHAR AZEEM
Owner Phone: 9546557552

Construction:
Tank ID: 5
Construction Category: E
Construction Description: Fiberglass

Tank ID: 5
Construction Category: I
Construction Description: Double wall

Tank ID: 6
Construction Category: E
Construction Description: Fiberglass

EXXON STATION (Continued) **U001342575**

Tank ID: 6
Construction Category: I
Construction Description: Double wall

Tank ID: 7
Construction Category: E
Construction Description: Fiberglass

Tank ID: 7
Construction Category: I
Construction Description: Double wall

Tank ID: 5
Construction Category: M
Construction Description: Spill containment bucket

Tank ID: 5
Construction Category: N
Construction Description: Flow shut-Off

Tank ID: 6
Construction Category: M
Construction Description: Spill containment bucket

Tank ID: 6
Construction Category: N
Construction Description: Flow shut-Off

Tank ID: 7
Construction Category: M
Construction Description: Spill containment bucket

Tank ID: 7
Construction Category: N
Construction Description: Flow shut-Off

Tank ID: 6
Construction Category: P
Construction Description: Level gauges/alarms

Tank ID: 5
Construction Category: P
Construction Description: Level gauges/alarms

Tank ID: 7
Construction Category: P
Construction Description: Level gauges/alarms

Piping:
Tank ID: 5
Piping Category: C
Piping Description: Fiberglass

Tank ID: 6
Piping Category: C
Piping Description: Fiberglass

EXXON STATION (Continued) **U001342575**

Tank ID: 7
Piping Category: C
Piping Description: Fiberglass

Tank ID: 5
Piping Category: F
Piping Description: Double wall

Tank ID: 5
Piping Category: J
Piping Description: Pressurized piping system

Tank ID: 5
Piping Category: K
Piping Description: Dispenser liners

Tank ID: 6
Piping Category: F
Piping Description: Double wall

Tank ID: 6
Piping Category: J
Piping Description: Pressurized piping system

Tank ID: 6
Piping Category: K
Piping Description: Dispenser liners

Tank ID: 7
Piping Category: F
Piping Description: Double wall

Tank ID: 7
Piping Category: J
Piping Description: Pressurized piping system

Tank ID: 7
Piping Category: K
Piping Description: Dispenser liners

Monitoring:
Tank ID: 6
Petro Monitoring Category: H
Monitoring Description: Mechanical line leak detector

Tank ID: 7
Petro Monitoring Category: H
Monitoring Description: Mechanical line leak detector

Tank ID: 5
Petro Monitoring Category: F
Monitoring Description: Monitor dbl wall tank space

Tank ID: 7
Petro Monitoring Category: F
Monitoring Description: Monitor dbl wall tank space

EXXON STATION (Continued) **U001342575**

Tank ID: 5
Petro Monitoring Category: 4
Monitoring Description: Visual inspect dispenser liners

Tank ID: 5
Petro Monitoring Category: H
Monitoring Description: Mechanical line leak detector

Tank ID: 6
Petro Monitoring Category: F
Monitoring Description: Monitor dbl wall tank space

Tank ID: 6
Petro Monitoring Category: 4
Monitoring Description: Visual inspect dispenser liners

Tank ID: 7
Petro Monitoring Category: 4
Monitoring Description: Visual inspect dispenser liners

Tank ID: 5
Petro Monitoring Category: 1
Monitoring Description: Continuous electronic sensing

Tank ID: 7
Petro Monitoring Category: 1
Monitoring Description: Continuous electronic sensing

Tank ID: 6
Petro Monitoring Category: K
Monitoring Description: Monitor dbl wall pipe space

Tank ID: 7
Petro Monitoring Category: K
Monitoring Description: Monitor dbl wall pipe space

Tank ID: 7
Petro Monitoring Category: 3
Monitoring Description: Electronic monitor pipe sumps

Tank ID: 5
Petro Monitoring Category: 3
Monitoring Description: Electronic monitor pipe sumps

Tank ID: 6
Petro Monitoring Category: 1
Monitoring Description: Continuous electronic sensing

Tank ID: 6
Petro Monitoring Category: 3
Monitoring Description: Electronic monitor pipe sumps

Tank ID: 5
Petro Monitoring Category: K
Monitoring Description: Monitor dbl wall pipe space

EXXON STATION (Continued) **U001342575**

Tank ID: 6
Tank Capacity: 10000
Tank Location: UNDERGROUND
Tank Status: U-In Service
Status Date: 12/04/2023
Install Date: 12/1/1988
Substance: 8
Content Description: Ethanol E10
Vessel Indicator: TANK
DEP Contractor: C

Owner:
Owner ID: 69127
Owner Name: CHAK90 INC
Owner Address: 220 S DIXIE HWY
Owner Address 2: ATTN: STORAGE TANK REGIS
Owner City,State,Zip: Pompano Beach, FL 33060
Owner Contact: IFTIKHAR AZEEM
Owner Phone: 9546557552

Construction:
Tank ID: 5
Construction Category: E
Construction Description: Fiberglass

Tank ID: 5
Construction Category: I
Construction Description: Double wall

Tank ID: 6
Construction Category: E
Construction Description: Fiberglass

Tank ID: 6
Construction Category: I
Construction Description: Double wall

Tank ID: 7
Construction Category: E
Construction Description: Fiberglass

Tank ID: 7
Construction Category: I
Construction Description: Double wall

Tank ID: 5
Construction Category: M
Construction Description: Spill containment bucket

Tank ID: 5
Construction Category: N
Construction Description: Flow shut-Off

Tank ID: 6
Construction Category: M
Construction Description: Spill containment bucket

EXXON STATION (Continued) **U001342575**

Tank ID: 6
Construction Category: N
Construction Description: Flow shut-Off

Tank ID: 7
Construction Category: M
Construction Description: Spill containment bucket

Tank ID: 7
Construction Category: N
Construction Description: Flow shut-Off

Tank ID: 6
Construction Category: P
Construction Description: Level gauges/alarms

Tank ID: 5
Construction Category: P
Construction Description: Level gauges/alarms

Tank ID: 7
Construction Category: P
Construction Description: Level gauges/alarms

Piping:
Tank ID: 5
Piping Category: C
Piping Description: Fiberglass

Tank ID: 6
Piping Category: C
Piping Description: Fiberglass

Tank ID: 7
Piping Category: C
Piping Description: Fiberglass

Tank ID: 5
Piping Category: F
Piping Description: Double wall

Tank ID: 5
Piping Category: J
Piping Description: Pressurized piping system

Tank ID: 5
Piping Category: K
Piping Description: Dispenser liners

Tank ID: 6
Piping Category: F
Piping Description: Double wall

Tank ID: 6
Piping Category: J
Piping Description: Pressurized piping system

EXXON STATION (Continued) **U001342575**

Tank ID: 6
Piping Category: K
Piping Description: Dispenser liners

Tank ID: 7
Piping Category: F
Piping Description: Double wall

Tank ID: 7
Piping Category: J
Piping Description: Pressurized piping system

Tank ID: 7
Piping Category: K
Piping Description: Dispenser liners

Monitoring:
Tank ID: 6
Petro Monitoring Category: H
Monitoring Description: Mechanical line leak detector

Tank ID: 7
Petro Monitoring Category: H
Monitoring Description: Mechanical line leak detector

Tank ID: 5
Petro Monitoring Category: F
Monitoring Description: Monitor dbl wall tank space

Tank ID: 7
Petro Monitoring Category: F
Monitoring Description: Monitor dbl wall tank space

Tank ID: 5
Petro Monitoring Category: 4
Monitoring Description: Visual inspect dispenser liners

Tank ID: 5
Petro Monitoring Category: H
Monitoring Description: Mechanical line leak detector

Tank ID: 6
Petro Monitoring Category: F
Monitoring Description: Monitor dbl wall tank space

Tank ID: 6
Petro Monitoring Category: 4
Monitoring Description: Visual inspect dispenser liners

Tank ID: 7
Petro Monitoring Category: 4
Monitoring Description: Visual inspect dispenser liners

Tank ID: 5
Petro Monitoring Category: 1
Monitoring Description: Continuous electronic sensing

EXXON STATION (Continued) **U001342575**

Tank ID: 7
Petro Monitoring Category: 1
Monitoring Description: Continuous electronic sensing

Tank ID: 6
Petro Monitoring Category: K
Monitoring Description: Monitor dbl wall pipe space

Tank ID: 7
Petro Monitoring Category: K
Monitoring Description: Monitor dbl wall pipe space

Tank ID: 7
Petro Monitoring Category: 3
Monitoring Description: Electronic monitor pipe sumps

Tank ID: 5
Petro Monitoring Category: 3
Monitoring Description: Electronic monitor pipe sumps

Tank ID: 6
Petro Monitoring Category: 1
Monitoring Description: Continuous electronic sensing

Tank ID: 6
Petro Monitoring Category: 3
Monitoring Description: Electronic monitor pipe sumps

Tank ID: 5
Petro Monitoring Category: K
Monitoring Description: Monitor dbl wall pipe space

Tank ID: 3
Tank Capacity: 10000
Tank Location: UNDERGROUND
Tank Status: B-Removed from Site
Status Date: 11/30/1988
Install Date: 9/1/1976
Substance: B
Content Description: Unleaded Gas
Vessel Indicator: TANK
DEP Contractor: C

Owner:
Owner ID: 69127
Owner Name: CHAK90 INC
Owner Address: 220 S DIXIE HWY
Owner Address 2: ATTN: STORAGE TANK REGIS
Owner City,State,Zip: Pompano Beach, FL 33060
Owner Contact: IFTIKHAR AZEEM
Owner Phone: 9546557552

Construction:
Tank ID: 5
Construction Category: E
Construction Description: Fiberglass

EXXON STATION (Continued) **U001342575**

Tank ID: 5
Construction Category: I
Construction Description: Double wall

Tank ID: 6
Construction Category: E
Construction Description: Fiberglass

Tank ID: 6
Construction Category: I
Construction Description: Double wall

Tank ID: 7
Construction Category: E
Construction Description: Fiberglass

Tank ID: 7
Construction Category: I
Construction Description: Double wall

Tank ID: 5
Construction Category: M
Construction Description: Spill containment bucket

Tank ID: 5
Construction Category: N
Construction Description: Flow shut-Off

Tank ID: 6
Construction Category: M
Construction Description: Spill containment bucket

Tank ID: 6
Construction Category: N
Construction Description: Flow shut-Off

Tank ID: 7
Construction Category: M
Construction Description: Spill containment bucket

Tank ID: 7
Construction Category: N
Construction Description: Flow shut-Off

Tank ID: 6
Construction Category: P
Construction Description: Level gauges/alarms

Tank ID: 5
Construction Category: P
Construction Description: Level gauges/alarms

Tank ID: 7
Construction Category: P
Construction Description: Level gauges/alarms

EXXON STATION (Continued) **U001342575**

Piping:

Tank ID:	5
Piping Category:	C
Piping Description:	Fiberglass
Tank ID:	6
Piping Category:	C
Piping Description:	Fiberglass
Tank ID:	7
Piping Category:	C
Piping Description:	Fiberglass
Tank ID:	5
Piping Category:	F
Piping Description:	Double wall
Tank ID:	5
Piping Category:	J
Piping Description:	Pressurized piping system
Tank ID:	5
Piping Category:	K
Piping Description:	Dispenser liners
Tank ID:	6
Piping Category:	F
Piping Description:	Double wall
Tank ID:	6
Piping Category:	J
Piping Description:	Pressurized piping system
Tank ID:	6
Piping Category:	K
Piping Description:	Dispenser liners
Tank ID:	7
Piping Category:	F
Piping Description:	Double wall
Tank ID:	7
Piping Category:	J
Piping Description:	Pressurized piping system
Tank ID:	7
Piping Category:	K
Piping Description:	Dispenser liners

Monitoring:

Tank ID:	6
Petro Monitoring Category:	H
Monitoring Description:	Mechanical line leak detector
Tank ID:	7
Petro Monitoring Category:	H

EXXON STATION (Continued) **U001342575**

Monitoring Description: Mechanical line leak detector

Tank ID: 5
Petro Monitoring Category: F
Monitoring Description: Monitor dbl wall tank space

Tank ID: 7
Petro Monitoring Category: F
Monitoring Description: Monitor dbl wall tank space

Tank ID: 5
Petro Monitoring Category: 4
Monitoring Description: Visual inspect dispenser liners

Tank ID: 5
Petro Monitoring Category: H
Monitoring Description: Mechanical line leak detector

Tank ID: 6
Petro Monitoring Category: F
Monitoring Description: Monitor dbl wall tank space

Tank ID: 6
Petro Monitoring Category: 4
Monitoring Description: Visual inspect dispenser liners

Tank ID: 7
Petro Monitoring Category: 4
Monitoring Description: Visual inspect dispenser liners

Tank ID: 5
Petro Monitoring Category: 1
Monitoring Description: Continuous electronic sensing

Tank ID: 7
Petro Monitoring Category: 1
Monitoring Description: Continuous electronic sensing

Tank ID: 6
Petro Monitoring Category: K
Monitoring Description: Monitor dbl wall pipe space

Tank ID: 7
Petro Monitoring Category: K
Monitoring Description: Monitor dbl wall pipe space

Tank ID: 7
Petro Monitoring Category: 3
Monitoring Description: Electronic monitor pipe sumps

Tank ID: 5
Petro Monitoring Category: 3
Monitoring Description: Electronic monitor pipe sumps

Tank ID: 6
Petro Monitoring Category: 1
Monitoring Description: Continuous electronic sensing

EXXON STATION (Continued) **U001342575**

Tank ID: 6
Petro Monitoring Category: 3
Monitoring Description: Electronic monitor pipe sumps

Tank ID: 5
Petro Monitoring Category: K
Monitoring Description: Monitor dbl wall pipe space

Tank ID: 7
Tank Capacity: 10000
Tank Location: UNDERGROUND
Tank Status: U-In Service
Status Date: 12/04/2023
Install Date: 12/1/1988
Substance: 8
Content Description: Ethanol E10
Vessel Indicator: TANK
DEP Contractor: C

Owner:
Owner ID: 69127
Owner Name: CHAK90 INC
Owner Address: 220 S DIXIE HWY
Owner Address 2: ATTN: STORAGE TANK REGIS
Owner City,State,Zip: Pompano Beach, FL 33060
Owner Contact: IFTIKHAR AZEEM
Owner Phone: 9546557552

Construction:
Tank ID: 5
Construction Category: E
Construction Description: Fiberglass

Tank ID: 5
Construction Category: I
Construction Description: Double wall

Tank ID: 6
Construction Category: E
Construction Description: Fiberglass

Tank ID: 6
Construction Category: I
Construction Description: Double wall

Tank ID: 7
Construction Category: E
Construction Description: Fiberglass

Tank ID: 7
Construction Category: I
Construction Description: Double wall

Tank ID: 5
Construction Category: M
Construction Description: Spill containment bucket

EXXON STATION (Continued) **U001342575**

Tank ID: 5
Construction Category: N
Construction Description: Flow shut-Off

Tank ID: 6
Construction Category: M
Construction Description: Spill containment bucket

Tank ID: 6
Construction Category: N
Construction Description: Flow shut-Off

Tank ID: 7
Construction Category: M
Construction Description: Spill containment bucket

Tank ID: 7
Construction Category: N
Construction Description: Flow shut-Off

Tank ID: 6
Construction Category: P
Construction Description: Level gauges/alarms

Tank ID: 5
Construction Category: P
Construction Description: Level gauges/alarms

Tank ID: 7
Construction Category: P
Construction Description: Level gauges/alarms

Piping:
Tank ID: 5
Piping Category: C
Piping Description: Fiberglass

Tank ID: 6
Piping Category: C
Piping Description: Fiberglass

Tank ID: 7
Piping Category: C
Piping Description: Fiberglass

Tank ID: 5
Piping Category: F
Piping Description: Double wall

Tank ID: 5
Piping Category: J
Piping Description: Pressurized piping system

Tank ID: 5
Piping Category: K
Piping Description: Dispenser liners

EXXON STATION (Continued) **U001342575**

Tank ID: 6
Piping Category: F
Piping Description: Double wall

Tank ID: 6
Piping Category: J
Piping Description: Pressurized piping system

Tank ID: 6
Piping Category: K
Piping Description: Dispenser liners

Tank ID: 7
Piping Category: F
Piping Description: Double wall

Tank ID: 7
Piping Category: J
Piping Description: Pressurized piping system

Tank ID: 7
Piping Category: K
Piping Description: Dispenser liners

Monitoring:
Tank ID: 6
Petro Monitoring Category: H
Monitoring Description: Mechanical line leak detector

Tank ID: 7
Petro Monitoring Category: H
Monitoring Description: Mechanical line leak detector

Tank ID: 5
Petro Monitoring Category: F
Monitoring Description: Monitor dbl wall tank space

Tank ID: 7
Petro Monitoring Category: F
Monitoring Description: Monitor dbl wall tank space

Tank ID: 5
Petro Monitoring Category: 4
Monitoring Description: Visual inspect dispenser liners

Tank ID: 5
Petro Monitoring Category: H
Monitoring Description: Mechanical line leak detector

Tank ID: 6
Petro Monitoring Category: F
Monitoring Description: Monitor dbl wall tank space

Tank ID: 6
Petro Monitoring Category: 4
Monitoring Description: Visual inspect dispenser liners

EXXON STATION (Continued) **U001342575**

Tank ID: 7
Petro Monitoring Category: 4
Monitoring Description: Visual inspect dispenser liners

Tank ID: 5
Petro Monitoring Category: 1
Monitoring Description: Continuous electronic sensing

Tank ID: 7
Petro Monitoring Category: 1
Monitoring Description: Continuous electronic sensing

Tank ID: 6
Petro Monitoring Category: K
Monitoring Description: Monitor dbl wall pipe space

Tank ID: 7
Petro Monitoring Category: K
Monitoring Description: Monitor dbl wall pipe space

Tank ID: 7
Petro Monitoring Category: 3
Monitoring Description: Electronic monitor pipe sumps

Tank ID: 5
Petro Monitoring Category: 3
Monitoring Description: Electronic monitor pipe sumps

Tank ID: 6
Petro Monitoring Category: 1
Monitoring Description: Continuous electronic sensing

Tank ID: 6
Petro Monitoring Category: 3
Monitoring Description: Electronic monitor pipe sumps

Tank ID: 5
Petro Monitoring Category: K
Monitoring Description: Monitor dbl wall pipe space

Tank ID: 4
Tank Capacity: 10000
Tank Location: UNDERGROUND
Tank Status: B-Removed from Site
Status Date: 11/30/1988
Install Date: 5/1/1981
Substance: D
Content Description: Vehicular Diesel
Vessel Indicator: TANK
DEP Contractor: C

Owner:
Owner ID: 69127
Owner Name: CHAK90 INC
Owner Address: 220 S DIXIE HWY
Owner Address 2: ATTN: STORAGE TANK REGIS
Owner City,State,Zip: Pompano Beach, FL 33060

EXXON STATION (Continued) **U001342575**

Owner Contact: IFTIKHAR AZEEM
Owner Phone: 9546557552

Construction:
Tank ID: 5
Construction Category: E
Construction Description: Fiberglass

Tank ID: 5
Construction Category: I
Construction Description: Double wall

Tank ID: 6
Construction Category: E
Construction Description: Fiberglass

Tank ID: 6
Construction Category: I
Construction Description: Double wall

Tank ID: 7
Construction Category: E
Construction Description: Fiberglass

Tank ID: 7
Construction Category: I
Construction Description: Double wall

Tank ID: 5
Construction Category: M
Construction Description: Spill containment bucket

Tank ID: 5
Construction Category: N
Construction Description: Flow shut-Off

Tank ID: 6
Construction Category: M
Construction Description: Spill containment bucket

Tank ID: 6
Construction Category: N
Construction Description: Flow shut-Off

Tank ID: 7
Construction Category: M
Construction Description: Spill containment bucket

Tank ID: 7
Construction Category: N
Construction Description: Flow shut-Off

Tank ID: 6
Construction Category: P
Construction Description: Level gauges/alarms

Tank ID: 5

EXXON STATION (Continued) **U001342575**

Construction Category: P
Construction Description: Level gauges/alarms

Tank ID: 7
Construction Category: P
Construction Description: Level gauges/alarms

Piping:
Tank ID: 5
Piping Category: C
Piping Description: Fiberglass

Tank ID: 6
Piping Category: C
Piping Description: Fiberglass

Tank ID: 7
Piping Category: C
Piping Description: Fiberglass

Tank ID: 5
Piping Category: F
Piping Description: Double wall

Tank ID: 5
Piping Category: J
Piping Description: Pressurized piping system

Tank ID: 5
Piping Category: K
Piping Description: Dispenser liners

Tank ID: 6
Piping Category: F
Piping Description: Double wall

Tank ID: 6
Piping Category: J
Piping Description: Pressurized piping system

Tank ID: 6
Piping Category: K
Piping Description: Dispenser liners

Tank ID: 7
Piping Category: F
Piping Description: Double wall

Tank ID: 7
Piping Category: J
Piping Description: Pressurized piping system

Tank ID: 7
Piping Category: K
Piping Description: Dispenser liners

EXXON STATION (Continued) **U001342575**

Monitoring:

Tank ID:	6
Petro Monitoring Category:	H
Monitoring Description:	Mechanical line leak detector
Tank ID:	7
Petro Monitoring Category:	H
Monitoring Description:	Mechanical line leak detector
Tank ID:	5
Petro Monitoring Category:	F
Monitoring Description:	Monitor dbl wall tank space
Tank ID:	7
Petro Monitoring Category:	F
Monitoring Description:	Monitor dbl wall tank space
Tank ID:	5
Petro Monitoring Category:	4
Monitoring Description:	Visual inspect dispenser liners
Tank ID:	5
Petro Monitoring Category:	H
Monitoring Description:	Mechanical line leak detector
Tank ID:	6
Petro Monitoring Category:	F
Monitoring Description:	Monitor dbl wall tank space
Tank ID:	6
Petro Monitoring Category:	4
Monitoring Description:	Visual inspect dispenser liners
Tank ID:	7
Petro Monitoring Category:	4
Monitoring Description:	Visual inspect dispenser liners
Tank ID:	5
Petro Monitoring Category:	1
Monitoring Description:	Continuous electronic sensing
Tank ID:	7
Petro Monitoring Category:	1
Monitoring Description:	Continuous electronic sensing
Tank ID:	6
Petro Monitoring Category:	K
Monitoring Description:	Monitor dbl wall pipe space
Tank ID:	7
Petro Monitoring Category:	K
Monitoring Description:	Monitor dbl wall pipe space
Tank ID:	7
Petro Monitoring Category:	3
Monitoring Description:	Electronic monitor pipe sumps

EXXON STATION (Continued) **U001342575**

Tank ID: 5
Petro Monitoring Category: 3
Monitoring Description: Electronic monitor pipe sumps

Tank ID: 6
Petro Monitoring Category: 1
Monitoring Description: Continuous electronic sensing

Tank ID: 6
Petro Monitoring Category: 3
Monitoring Description: Electronic monitor pipe sumps

Tank ID: 5
Petro Monitoring Category: K
Monitoring Description: Monitor dbl wall pipe space

CLEANUP SITES:
Name: EXXON STATION
Address: 220 S DIXIE HWY
City,State,Zip: POMPANO BEACH, FL 33060
DEP Cleanup Site Key: 79723071
Source Database Name: Storage Tank Contamination Monitoring
Source Database Id: 8502380
CPAC Program Area Id: TK
CLLC Cleanup Category Key: PETRO
RSC2 Remediation Status Key: ACTIVE
Data Load Date: 05/08/2024
OC3 Office Id: SED
Physical Address Line 2: Not reported
OIC Object Of Interest Id: FACIL
PC2 Proximity Id: EXACT
Calc Coordinates Accuracy Level Id: 4
CMC2 Coordinate Method Id: Digital Aerial Photography With Ground Control
DC4 Datum Id: High Accuracy Reference Network
VSC1 Verification Status: REVIEWED
Collect Username: HYDE_J
Collect Date: 12/31/2003
Collect Affiliation: CONTRACTOR
Map Source: 1999 doqs
Map Source Scale: 2039
Interpolation Scale: Not reported
Verifier Username: HYDE_J
Verifier Affiliation: CONTRACTOR
Verification Date: 12/31/2003
Verified Coordinate Method Id: Digital Aerial Photography With Ground Control
Source Database Name Code: STCM
CMC2 Coordinate Method ID Code: DPHO
DC4 Datum ID Code: HARN
Verified Coordinate Method ID Code: DPHO
Comments: Not reported
Latitude/Longitude (deg/min/sec): 26 13 / 80 7

DWM CONTAM:
Name: EXXON STATION

EXXON STATION (Continued) **U001342575**

Address:	220 S DIXIE HWY
City,State,Zip:	POMPANO BEACH, FL 33060
Program Site Id:	8502380
Lat DD:	26
Lat MM:	13
Lat SS:	55
Long DD:	80
Long MM:	7
Long SS:	33
Office/ District:	SED
Program Area:	PETROLEUM
Priority Score:	Not reported
Datum:	0
Method:	AGPS
Facility Status:	OPEN-STCM
Facility Type:	A - Retail Station
Score Effective Date:	2000-02-15 00:00:00
Score When Ranked:	30
Rank:	4871
Operator:	Not reported
Phone:	Not reported
Name Changed:	Not reported
Addr Changed:	Not reported
Related Party ID:	69127
Primary RP Role:	ACCOUNT OWNER
RP Begin Date:	6/25/2013
RP Name:	CHAK90 INC
RP Address1:	220 S DIXIE HWY
RP Address2:	ATTN: STORAGE TANK REGIS
RP City:	POMPANO BCH
RP State:	FL
RP Zip5:	Not reported
RP Zip4:	33060
Contact:	IFTIKHAR AZEEM
RP Phone:	(954)655-7552
RP Extension:	Not reported
Site Manager:	THEISEN_MM

Name:	EXXON STATION
Address:	220 S DIXIE HWY
City,State,Zip:	POMPANO BEACH, FL 33060
Program Site Id:	8502380
Lat DD:	26
Lat MM:	13
Lat SS:	55
Long DD:	80
Long MM:	7
Long SS:	33
Office/ District:	SED
Program Area:	PETROLEUM
Priority Score:	Not reported
Datum:	0
Method:	AGPS
Facility Status:	OPEN-STCM
Facility Type:	A - Retail Station
Score Effective Date:	2000-02-15 00:00:00
Score When Ranked:	30

EXXON STATION (Continued) **U001342575**

Rank:	4871
Operator:	Not reported
Phone:	Not reported
Name Changed:	Not reported
Addr Changed:	Not reported
Related Party ID:	69127
Primary RP Role:	ACCOUNT OWNER
RP Begin Date:	6/25/2013
RP Name:	CHAK90 INC
RP Address1:	220 S DIXIE HWY
RP Address2:	ATTN: STORAGE TANK REGIS
RP City:	POMPANO BCH
RP State:	FL
RP Zip5:	Not reported
RP Zip4:	33060
Contact:	IFTIKHAR AZEEM
RP Phone:	(954)655-7552
RP Extension:	Not reported
Site Manager:	THEISEN_MM

Broward Co. EDIEAR:

Name:	GULF STATION TRIANGLE
Address:	220 S DIXIE HWY
City,State,Zip:	POMPANO BEACH, FL 33060
Facility ID:	1304A
Facility Department:	068502380
Program Type:	FDEP
Facility Type:	GAS STATION
Pollutant Type:	GASOLINE
Lead Agency:	BCEPD

FL Financial Assurance 3:

Name:	EXXON STATION
Address:	220 S DIXIE HWY
City,State,Zip:	POMPANO BEACH, FL 33060
Region:	3
Facility ID:	8502380
Facility Phone:	9546557552
Facility Status:	OPEN
Facility Type:	A
Type Description:	Retail Station
DEP CO:	C
Finaincial Responsibility:	INSURANCE
Insurance Company:	AIG
Effective Date:	04/22/2009
Expire Date:	04/22/2010
Owner ID:	69127
Onwer Name:	CHAK90 INC
Owner Address:	220 S DIXIE HWY
Owner Address2:	ATTN: STORAGE TANK REGIS
Owner City,St,Zip:	Pompano Beach, FL 33060
Contact:	IFTIKHAR AZEEM
Resp Party Phone:	9546557552

Name:	EXXON STATION
Address:	220 S DIXIE HWY

EXXON STATION (Continued) **U001342575**

City,State,Zip: POMPANO BEACH, FL 33060
Region: 3
Facility ID: 8502380
Facility Phone: 9546557552
Facility Status: OPEN
Facility Type: A
Type Description: Retail Station
DEP CO: C
Finaincial Responsibility: INSURANCE
Insurance Company: COMMERCE & INDUSTRY
Effective Date: 04/22/2011
Expire Date: 04/22/2012
Owner ID: 69127
Onwer Name: CHAK90 INC
Owner Address: 220 S DIXIE HWY
Owner Address2: ATTN: STORAGE TANK REGIS
Owner City,St,Zip: Pompano Beach, FL 33060
Contact: IFTIKHAR AZEEM
Resp Party Phone: 9546557552

Name: EXXON STATION
Address: 220 S DIXIE HWY
City,State,Zip: POMPANO BEACH, FL 33060
Region: 3
Facility ID: 8502380
Facility Phone: 9546557552
Facility Status: OPEN
Facility Type: A
Type Description: Retail Station
DEP CO: C
Finaincial Responsibility: INSURANCE
Insurance Company: COMMERCE & INDUSTRY
Effective Date: 04/22/2012
Expire Date: 04/22/2013
Owner ID: 69127
Onwer Name: CHAK90 INC
Owner Address: 220 S DIXIE HWY
Owner Address2: ATTN: STORAGE TANK REGIS
Owner City,St,Zip: Pompano Beach, FL 33060
Contact: IFTIKHAR AZEEM
Resp Party Phone: 9546557552

Name: EXXON STATION
Address: 220 S DIXIE HWY
City,State,Zip: POMPANO BEACH, FL 33060
Region: 3
Facility ID: 8502380
Facility Phone: 9546557552
Facility Status: OPEN
Facility Type: A
Type Description: Retail Station
DEP CO: C
Finaincial Responsibility: INSURANCE
Insurance Company: COMMERCIAL INSURANCE
Effective Date: 04/22/2010
Expire Date: 04/22/2011
Owner ID: 69127

EXXON STATION (Continued) **U001342575**

Onwer Name: CHAK90 INC
Owner Address: 220 S DIXIE HWY
Owner Address2: ATTN: STORAGE TANK REGIS
Owner City,St,Zip: Pompano Beach, FL 33060
Contact: IFTIKHAR AZEEM
Resp Party Phone: 9546557552

Name: EXXON STATION
Address: 220 S DIXIE HWY
City,State,Zip: POMPANO BEACH, FL 33060
Region: 3
Facility ID: 8502380
Facility Phone: 9546557552
Facility Status: OPEN
Facility Type: A
Type Description: Retail Station
DEP CO: C
Finaincial Responsibility: INSURANCE
Insurance Company: CRUM & FORSTER INDEMNITY
Effective Date: 11/30/2014
Expire Date: 11/30/2015
Owner ID: 69127
Onwer Name: CHAK90 INC
Owner Address: 220 S DIXIE HWY
Owner Address2: ATTN: STORAGE TANK REGIS
Owner City,St,Zip: Pompano Beach, FL 33060
Contact: IFTIKHAR AZEEM
Resp Party Phone: 9546557552

Name: EXXON STATION
Address: 220 S DIXIE HWY
City,State,Zip: POMPANO BEACH, FL 33060
Region: 3
Facility ID: 8502380
Facility Phone: 9546557552
Facility Status: OPEN
Facility Type: A
Type Description: Retail Station
DEP CO: C
Finaincial Responsibility: INSURANCE
Insurance Company: CRUM & FORSTER INDEMNITY
Effective Date: 11/30/2021
Expire Date: 11/30/2022
Owner ID: 69127
Onwer Name: CHAK90 INC
Owner Address: 220 S DIXIE HWY
Owner Address2: ATTN: STORAGE TANK REGIS
Owner City,St,Zip: Pompano Beach, FL 33060
Contact: IFTIKHAR AZEEM
Resp Party Phone: 9546557552

Name: EXXON STATION
Address: 220 S DIXIE HWY
City,State,Zip: POMPANO BEACH, FL 33060
Region: 3
Facility ID: 8502380
Facility Phone: 9546557552

EXXON STATION (Continued) **U001342575**

Facility Status:	OPEN
Facility Type:	A
Type Description:	Retail Station
DEP CO:	C
Finaincial Responsibility:	INSURANCE
Insurance Company:	CRUM & FORSTER SPECIALTY INS. CO.
Effective Date:	11/30/2016
Expire Date:	11/30/2017
Owner ID:	69127
Onwer Name:	CHAK90 INC
Owner Address:	220 S DIXIE HWY
Owner Address2:	ATTN: STORAGE TANK REGIS
Owner City,St,Zip:	Pompano Beach, FL 33060
Contact:	IFTIKHAR AZEEM
Resp Party Phone:	9546557552

Name:	EXXON STATION
Address:	220 S DIXIE HWY
City,State,Zip:	POMPANO BEACH, FL 33060
Region:	3
Facility ID:	8502380
Facility Phone:	9546557552
Facility Status:	OPEN
Facility Type:	A
Type Description:	Retail Station
DEP CO:	C
Finaincial Responsibility:	INSURANCE
Insurance Company:	CRUM & FORSTER SPECIALTY INS. CO.
Effective Date:	11/30/2017
Expire Date:	11/30/2018
Owner ID:	69127
Onwer Name:	CHAK90 INC
Owner Address:	220 S DIXIE HWY
Owner Address2:	ATTN: STORAGE TANK REGIS
Owner City,St,Zip:	Pompano Beach, FL 33060
Contact:	IFTIKHAR AZEEM
Resp Party Phone:	9546557552

Name:	EXXON STATION
Address:	220 S DIXIE HWY
City,State,Zip:	POMPANO BEACH, FL 33060
Region:	3
Facility ID:	8502380
Facility Phone:	9546557552
Facility Status:	OPEN
Facility Type:	A
Type Description:	Retail Station
DEP CO:	C
Finaincial Responsibility:	INSURANCE
Insurance Company:	CRUM & FORSTER SPECIALTY INS. CO.
Effective Date:	11/30/2019
Expire Date:	11/30/2020
Owner ID:	69127
Onwer Name:	CHAK90 INC
Owner Address:	220 S DIXIE HWY
Owner Address2:	ATTN: STORAGE TANK REGIS
Owner City,St,Zip:	Pompano Beach, FL 33060

EXXON STATION (Continued) **U001342575**

Contact:	IFTIKHAR AZEEM
Resp Party Phone:	9546557552
Name:	EXXON STATION
Address:	220 S DIXIE HWY
City,State,Zip:	POMPANO BEACH, FL 33060
Region:	3
Facility ID:	8502380
Facility Phone:	9546557552
Facility Status:	OPEN
Facility Type:	A
Type Description:	Retail Station
DEP CO:	C
Finaincial Responsibility:	INSURANCE
Insurance Company:	CRUM & FORSTER SPECIALTY INS. CO.
Effective Date:	11/30/2020
Expire Date:	11/30/2021
Owner ID:	69127
Onwer Name:	CHAK90 INC
Owner Address:	220 S DIXIE HWY
Owner Address2:	ATTN: STORAGE TANK REGIS
Owner City,St,Zip:	Pompano Beach, FL 33060
Contact:	IFTIKHAR AZEEM
Resp Party Phone:	9546557552

BROWARD CO. HM:

Name:	EXXON STATION
Address:	220 S DIXIE HWY
City,State,Zip:	POMPANO BEACH, FL 33060
Region:	BROWARD
Facility ID:	02306
Alt Location:	Not reported
Facility Status:	OPEN

C19 **CHEVRON #47267-CORSI'S** **UST** **U001342348**
WNW **1 N DIXIE HWY** **N/A**
< 1/8 **POMPANO BEACH, FL 33060**
0.041 mi.
217 ft. **Site 4 of 7 in cluster C**

Relative:
Higher

Actual:
6 ft.

UST:

Facility ID:	8501771
Name:	CHEVRON #47267-CORSI'S
Address:	1 N DIXIE HWY
City,State,Zip:	POMPANO BEACH, FL 33060
Facility Phone:	9544743880
Facility Status:	CLOSED
Facility Type:	A
Type Description:	Retail Station
Depco:	P
Region:	STATE
Positioning Method:	AGPS
Latitude/Longitude:	26 13 51 / 80 7 34

UST:

Tank ID:	1
Tank Capacity:	10000
Tank Location:	UNDERGROUND

CHEVRON #47267-CORSI'S (Continued) **U001342348**

Tank Status: B-Removed from Site
Status Date: 08/31/1987
Install Date: 7/1/1971
Substance: A
Content Description: Leaded Gas
Vessel Indicator: TANK
DEP Contractor: P

Owner:
Owner ID: 3941
Owner Name: CHEVRON PRODUCTS CO
Owner Address: PO BOX 6004
Owner Address 2: ATTN: PERMIT DESK
Owner City,State,Zip: SAN RAMON, CA 94583
Owner Contact: KEVIN CHARLES
Owner Phone: 9258429002

Tank ID: 2
Tank Capacity: 3000
Tank Location: UNDERGROUND
Tank Status: B-Removed from Site
Status Date: 08/31/1987
Install Date: 7/1/1964
Substance: B
Content Description: Unleaded Gas
Vessel Indicator: TANK
DEP Contractor: P

Owner:
Owner ID: 3941
Owner Name: CHEVRON PRODUCTS CO
Owner Address: PO BOX 6004
Owner Address 2: ATTN: PERMIT DESK
Owner City,State,Zip: SAN RAMON, CA 94583
Owner Contact: KEVIN CHARLES
Owner Phone: 9258429002

Tank ID: 3
Tank Capacity: 3000
Tank Location: UNDERGROUND
Tank Status: B-Removed from Site
Status Date: 08/31/1987
Install Date: 7/1/1964
Substance: B
Content Description: Unleaded Gas
Vessel Indicator: TANK
DEP Contractor: P

Owner:
Owner ID: 3941
Owner Name: CHEVRON PRODUCTS CO
Owner Address: PO BOX 6004
Owner Address 2: ATTN: PERMIT DESK
Owner City,State,Zip: SAN RAMON, CA 94583
Owner Contact: KEVIN CHARLES
Owner Phone: 9258429002

CHEVRON #47267-CORSI'S (Continued) **U001342348**

Tank ID: 4
Tank Capacity: 3000
Tank Location: UNDERGROUND
Tank Status: B-Removed from Site
Status Date: 08/31/1987
Install Date: 7/1/1964
Substance: B
Content Description: Unleaded Gas
Vessel Indicator: TANK
DEP Contractor: P

Owner:
Owner ID: 3941
Owner Name: CHEVRON PRODUCTS CO
Owner Address: PO BOX 6004
Owner Address 2: ATTN: PERMIT DESK
Owner City,State,Zip: SAN RAMON, CA 94583
Owner Contact: KEVIN CHARLES
Owner Phone: 9258429002

Tank ID: 5
Tank Capacity: 3000
Tank Location: UNDERGROUND
Tank Status: B-Removed from Site
Status Date: 08/31/1987
Install Date: 7/1/1964
Substance: B
Content Description: Unleaded Gas
Vessel Indicator: TANK
DEP Contractor: P

Owner:
Owner ID: 3941
Owner Name: CHEVRON PRODUCTS CO
Owner Address: PO BOX 6004
Owner Address 2: ATTN: PERMIT DESK
Owner City,State,Zip: SAN RAMON, CA 94583
Owner Contact: KEVIN CHARLES
Owner Phone: 9258429002

Tank ID: 6
Tank Capacity: 550
Tank Location: UNDERGROUND
Tank Status: B-Removed from Site
Status Date: 08/31/1987
Install Date: 7/1/1964
Substance: L
Content Description: Waste Oil
Vessel Indicator: TANK
DEP Contractor: P

Owner:
Owner ID: 3941
Owner Name: CHEVRON PRODUCTS CO
Owner Address: PO BOX 6004
Owner Address 2: ATTN: PERMIT DESK
Owner City,State,Zip: SAN RAMON, CA 94583

CHEVRON #47267-CORSI'S (Continued) **U001342348**

Owner Contact: KEVIN CHARLES
Owner Phone: 9258429002

D20 **AUDREYS CLEANERS LAUNDRY** **EDR Hist Cleaner** **1009173788**
WNW **35 NE 1ST AV** **N/A**
< 1/8 **POMPANO_BEACH, FL**
0.044 mi.
231 ft. **Site 3 of 6 in cluster D**

Relative: EDR Hist Cleaner
Higher

Actual: Year: Name: Type:
9 ft. 1958 AUDREYS CLEANERS LAUNDRY CLEANERS AND DYERS
1962 AUDREYS CLEANERS LAUNDRY CLEANERS AND DYERS

B21 **POMPANO BEACH REPLACEMENT LIBRARY AND CIVIC CAMPUS** **BROWNFIELDS** **S116348484**
West **128 & 140 SW 1ST AVENUE, AND 132 SW 1ST TERRACE** **N/A**
< 1/8 **POMPANO BEACH, FL 33060**
0.044 mi.
231 ft. **Site 7 of 12 in cluster B**

Relative: BROWNFIELDS:
Higher

Actual:
4 ft.

Name:	POMPANO BEACH REPLACEMENT LIBRARY AND CIVIC CAMPUS A
Address:	128 & 140 SW 1ST AVENUE, AND 132 SW 1ST TERRACE
City,State,Zip:	POMPANO BEACH, FL 33060
Site Id:	BF069901001
Object Id:	183
County Code:	6
Area Id:	BF069901000
Area Name:	Pompano Beach Northwest Area
SRCO Date:	Not reported
District:	Southeast
Acreage:	0.50781739
Remediation:	Not reported
BSRA Date:	12/06/2010
X Coordinate:	786566
Y Coordinate:	253404
Latitude:	26.2305000
Longitude:	-80.1239000
Lat DD:	26
Lat MM:	13
Lat SS:	49.75
Long DD:	-80
Long MM:	7
Long SS:	25.90
Source:	City of Pompano Beach
Method:	PAPER
Verification:	Not reported
Date Verification:	Not reported
Comment:	Not reported
User Name:	MCCLAIN_B
Datestamp:	12/29/2010

POMPANO BEACH REPLACEMENT LIBRARY AND CIVIC CAMPUS A (Continued) **S116348484**

BSRA:
Name: POMPANO BEACH REPLACEMENT LIBRARY AND CIVIC CAMPUS A
Address: 128 & 140 SW 1ST AVENUE, AND 132 SW 1ST TERRACE
City,State,Zip: POMPANO BEACH, FL 33060
Area Id: BF069901000
District: Southeast
Acreage: 0.5
Site Id: BF069901001
Executed Date: 12/06/2010
Issue Date: 12/29/2010
ERIC ID: ERIC_17875
Conditional or Unconditional Closure: U
Latitude: 26.2305000
Longitude: -80.1239000

D22 **AUDREYS CLEANERS** **EDR Hist Cleaner** **1009175487**
WNW **33 NE 1ST AV** **N/A**
< 1/8 **POMPANO_BEACH, FL**
0.044 mi.
233 ft. **Site 4 of 6 in cluster D**

Relative: EDR Hist Cleaner
Higher

Actual:
10 ft.

Year:	Name:	Type:
1955	AUDREYS CLEANERS	CLEANERS AND DYERS

D23 **SELBYS TEXACO SERVICE STATION** **EDR Hist Auto** **1009062923**
WNW **24 NE 1ST AV** **N/A**
< 1/8 **POMPANO_BEACH, FL**
0.045 mi.
237 ft. **Site 5 of 6 in cluster D**

Relative: EDR Hist Auto
Higher

Actual:
11 ft.

Year:	Name:	Type:
1955	BILLS TEXACO SERVICE	GASOLINE SERVICE STATIONS
1955	BILLS TEXACO SERVICE	GASOLINE SERVICE STATIONS
1958	SELBYS TEXACO SERVICE STATION	GASOLINE STATIONS
1958	SELBYS TEXACO SERVICE STATION	GASOLINE STATIONS
1962	SELBYS TEXACO	GASOLINE STATIONS
1962	SELBYS TEXACO	GASOLINE STATIONS

B24 **CADDY MASTERS** **BROWARD CO. HM** **S104520843**
West **140 SW 1ST AVE** **NPDES** **N/A**
< 1/8 **POMPANO BEACH, FL 33060**
0.048 mi.
251 ft. **Site 8 of 12 in cluster B**

Relative: BROWARD CO. HM:
Higher
Name: CADDY MASTERS
Actual: Address: 140 SW 1ST AVE
4 ft. City,State,Zip: POMPANO BEACH, FL 33060
Region: BROWARD
Facility ID: 04017

CADDY MASTERS (Continued) **S104520843**

Alt Location: Not reported
Facility Status: OPEN

WASTEWATER:

Name:	SW 2ND ST STORMWATER IMPROVEMENTS
Address:	140 SW 1ST AVE
City,State,Zip:	POMPANO BEACH, FL
Facility ID:	FLR20FI15
Facility Type:	Construction Generic Dewatering
Status:	Active - Existing, permitted facility/site for which effluent, reclaimed water or wastewater residual discharge into the environment and/or monitoring is taking place.
District Office:	TLST
NPDES Permitted Site:	Not reported
Environmental Interest:	Not reported
Owner Type:	Unknown
Permit Capacity:	Not reported
Party Name:	Mark Giannetti, PMTE
Company Name:	DBF Construction LLC
RP Address:	240 SW 12th Ave
RP Address 2:	Ste 2
RP City,Stat,Zip:	Pompano Beach FL 33069
Telephone:	9545321918
Email:	mark@dbf-construction.com
Issue Date:	03/25/2022
Effective Date:	03/25/2022
Expiration Date:	03/24/2027
DOC Description:	Generic Permit
Latitude Degrees:	26
Latitude Minutes:	13
Latitude Seconds:	48.23
Longitude Degrees:	80
Longitude Minutes:	7
Longitude Seconds:	20.08
Treatment:	Not reported
Decode For Fstatus:	Active
Cell Phone:	Not reported
Permit Type:	Not reported
Major Minor Discharge:	Not reported
Nature of Business:	Not reported

B25 **POMPANO GULF SERVICE** **EDR Hist Auto** **1009065036**
West **140 SW 1ST AV** **N/A**
< 1/8 **POMPANO_BEACH, FL**
0.049 mi.
258 ft. **Site 9 of 12 in cluster B**

Relative: EDR Hist Auto
Higher

Actual: **4 ft.**

Year:	Name:	Type:
1962	POMPANO GULF SERVICE	GASOLINE STATIONS
1962	POMPANO GULF SERVICE	GASOLINE STATIONS
1990	MARKS AUTOMOTIVE CENTER	General Automotive Repair Shops
1991	MARKS AUTOMOTIVE CENTER	General Automotive Repair Shops
2000	AUTOWORKS INTERNATIONAL INC	Automotive Repair Shops, NEC
2001	CASEYS SERVICE CENTER INC	General Automotive Repair Shops

B26
WSW
< 1/8
0.066 mi.
346 ft.

CITY OF POMPANO 124 - 150
142 - 150 SOUTHWEST 1ST AVENUE
POMPANO BEACH, FL 33060

Site 10 of 12 in cluster B

INST CONTROL
ERIC WASTE CLEANUP

S112192023
N/A

Relative:
Higher

Actual:
4 ft.

Inst Control:

Name:	City Of Pompano 124 - 150
Address:	142 - 150 SOUTHWEST 1ST AVENUE
City,State,Zip:	POMPANO BEACH, FL 33060
Facility Id:	ERIC_6864
Inst Control Type:	Groundwater Use
Eng Control Type:	None
Contaminated Media:	Groundwater
Contamination:	Metal-Arsenic-Legacy
Lat/Long (dms):	Not reported
Date Amended:	Not reported
Mechanism - Date IC Removed:	Not reported
Mechanism - Program Area:	Not reported
Mechanism - Date Order Issued:	Not reported
Date Removed:	Not reported
Inspection Date:	Not reported
Legal Description:	Not reported
Comments:	Not reported
Township:	Not reported
Range:	Not reported
Parcel ID:	Not reported
Section:	Not reported
Book Number:	48830
Page Number:	1940-1949
Acquisition:	Not reported
Previously Published:	Not reported
Description:	Not reported
Begin Date:	Not reported
DC4 Datum ID:	Not reported
CMC2 Coordinate Method ID:	Not reported
PC2 Proximity ID:	Not reported
Collector User Name:	Not reported
Collection Date:	Not reported
OIC Object of Interest ID:	Not reported
VSC1 Verification Status ID:	Not reported
Primary Facility ID:	Not reported
Primary Facility Name:	Not reported
Primary Site Address Line 2:	Not reported
Primary Site Program Type Key:	Not reported
Primary Site Managing Program:	Not reported
Primary Site DEP Office:	Not reported
Primary Site WMD:	Not reported
Boundary Control ID:	Not reported
Boundary Control Name:	Not reported
Boundary Mechanism Counties:	Not reported
Boundary Mechanism Types:	Not reported
Boundary Mechanism EFF Dates:	Not reported
All Facility ID:	Not reported
All Facility Names:	Not reported
All Site ID:	Not reported
All Site Names:	Not reported
Boundary Mechanism Instr Nums:	Not reported
Primary Site Documents:	Not reported

CITY OF POMPANO 124 - 150 (Continued) **S112192023**

Name:	City Of Pompano 124 - 150
Address:	142 - 150 SOUTHWEST 1ST AVENUE
City,State,Zip:	POMPANO BEACH, FL 33060
Facility Id:	NF-2897
Inst Control Type:	GROUNDWATER USE RESTRICTION
Eng Control Type:	NONE
Contaminated Media:	GROUNDWATER
Contamination:	METAL - ARSENIC
Lat/Long (dms):	26 13 47.4191 / 80 7 26.7437
Date Amended:	Not reported
Mechanism - Date IC Removed:	/2/12/06/1
Mechanism - Program Area:	BROWNFIELDS
Mechanism - Date Order Issued:	06/26/2012
Date Removed:	Not reported
Inspection Date:	02/09/2012
Legal Description:	Not reported
Comments:	Not reported
Township:	48S
Range:	42E
Parcel ID:	494202080010
Section:	02
Book Number:	48830
Page Number:	1940-1949
Acquisition:	DPHO-DIGITAL ARIAL PHOTOGRAPHY WITH GROUND CONTROL
Previously Published:	Not reported
Description:	Not reported
Begin Date:	Not reported
DC4 Datum ID:	Not reported
CMC2 Coordinate Method ID:	Not reported
PC2 Proximity ID:	Not reported
Collector User Name:	Not reported
Collection Date:	Not reported
OIC Object of Interest ID:	Not reported
VSC1 Verification Status ID:	Not reported
Primary Facility ID:	Not reported
Primary Facility Name:	Not reported
Primary Site Address Line 2:	Not reported
Primary Site Program Type Key:	Not reported
Primary Site Managing Program:	Not reported
Primary Site DEP Office:	Not reported
Primary Site WMD:	Not reported
Boundary Control ID:	Not reported
Boundary Control Name:	Not reported
Boundary Mechanism Counties:	Not reported
Boundary Mechanism Types:	Not reported
Boundary Mechanism EFF Dates:	Not reported
All Facility ID:	Not reported
All Facility Names:	Not reported
All Site ID:	Not reported
All Site Names:	Not reported
Boundary Mechanism Instr Nums:	Not reported
Primary Site Documents:	Not reported

Name:	City Of Pompano 124 - 150
Address:	142 - 150 SOUTHWEST 1ST AVENUE
City,State,Zip:	POMPANO BEACH, FL 33060
Facility Id:	ERIC_6864

CITY OF POMPANO 124 - 150 (Continued) **S112192023**

Inst Control Type:	Groundwater Use
Eng Control Type:	None
Contaminated Media:	Groundwater
Contamination:	Metal-Arsenic-Legacy
Lat/Long (dms):	Not reported
Date Amended:	Not reported
Mechanism - Date IC Removed:	Not reported
Mechanism - Program Area:	Not reported
Mechanism - Date Order Issued:	Not reported
Date Removed:	Not reported
Inspection Date:	Not reported
Legal Description:	Not reported
Comments:	Not reported
Township:	Not reported
Range:	Not reported
Parcel ID:	Not reported
Section:	Not reported
Book Number:	48830
Page Number:	1940-1949
Acquisition:	Not reported
Previously Published:	Y
Description:	GROUNDWATER USE RESTRICTION
Begin Date:	06/14/2012
DC4 Datum ID:	HARN
CMC2 Coordinate Method ID:	CSUR
PC2 Proximity ID:	EXACT
Collector User Name:	ERIC_INIT_ICR_LOAD
Collection Date:	11/29/2018
OIC Object of Interest ID:	SWIM
VSC1 Verification Status ID:	REVIEWED
Primary Facility ID:	STCM-9805718
Primary Facility Name:	POMPANO BEACH CITY PROPERTY
Primary Site Address Line 2:	Not reported
Primary Site Program Type Key:	PETROLEUM
Primary Site Managing Program:	Petroleum Restoration Program
Primary Site DEP Office:	SED
Primary Site WMD:	SFWMD
Boundary Control ID:	IC-592
Boundary Control Name:	CITY OF POMPANO 124 - 150
Boundary Mechanism Counties:	Broward
Boundary Mechanism Types:	Declaration of Restrictive Covenant
Boundary Mechanism EFF Dates:	2012-06-14 00:00:00
All Facility ID:	STCM-9805718
All Facility Names:	POMPANO BEACH CITY PROPERTY
All Site ID:	ERIC_6864
All Site Names:	CITY OF POMPANO 124 - 150
Boundary Mechanism Instr Nums:	Not reported
Primary Site Documents:	https://prodenv.dep.state.fl.us/DepNexus/public/electronic-documents/ERIC_6864/gis-facility!search

ERIC WASTE CLEANUP:

ERIC ID:	ERIC_6864
Name:	City Of Pompano 124 - 150
Address:	142 - 150 SOUTHWEST 1ST AVENUE
City,State,Zip:	POMPANO BEACH, FL 33060
County:	BROWARD
Status:	OPEN

CITY OF POMPANO 124 - 150 (Continued) **S112192023**

Source Facility Name:	POMPANO BEACH CITY PROPERTY
Source Facility ID:	9805718
Program:	Petroleum Restoration Program
Program Type:	PETROLEUM
Program Status:	ACTIVE
District:	SED - Southeast District
WMD:	SFWMD - South Florida Water Management District
ICR Indicator:	Y
Discharge Date:	Not reported
Method ID:	DPHO
Object of Interest:	FACIL
Proximity to Object:	CENTR
Lat DD:	26
Lat MM:	13
Lat SS:	Not reported
Long DD:	80
Long MM:	7
Long SS:	Not reported
X Coord:	786544.94767
Y Coord:	253331.09465
GIS ALB X:	786544.95
GIS ALB Y:	253331.1
Collector Username:	ERIC_ICR_INIT_LOAD
Collection Date:	01/31/2006
Map Source:	1999 doqs
Map Source Scale:	4816
Interpolation Scale:	Not reported
Coordinate Accuracy ID:	4
Site Manager:	Justin Cross
Site Phase Description:	Phase 4 - Design Implementation
Offsite Contamination Key:	CONTAMUNKNOWN
DATUM ID:	HARN
Documents:	https://prodenv.dep.state.fl.us/DepNexus/public/electronic-documents/ERIC_6864/gis-facility!search
Object ID:	16832

ERIC ID:	ERIC_6864
Name:	City Of Pompano 124 - 150
Address:	142 - 150 SOUTHWEST 1ST AVENUE
City,State,Zip:	POMPANO BEACH, FL 33060
County:	BROWARD
Status:	OPEN
Source Facility Name:	POMPANO BEACH CITY PROPERTY
Source Facility ID:	9805718
Program:	Brownfield Site Rehabilitation
Program Type:	BROWNFIELDS
Program Status:	COMPLETE
District:	SED - Southeast District
WMD:	SFWMD - South Florida Water Management District
ICR Indicator:	Y
Discharge Date:	Not reported
Method ID:	DPHO
Object of Interest:	FACIL
Proximity to Object:	CENTR
Lat DD:	26
Lat MM:	13
Lat SS:	Not reported
Long DD:	80

CITY OF POMPANO 124 - 150 (Continued) **S112192023**

Long MM:	7
Long SS:	Not reported
X Coord:	786544.94767
Y Coord:	253331.09465
GIS ALB X:	786544.95
GIS ALB Y:	253331.1
Collector Username:	ERIC_ICR_INIT_LOAD
Collection Date:	01/31/2006
Map Source:	1999 doqs
Map Source Scale:	4816
Interpolation Scale:	Not reported
Coordinate Accuracy ID:	4
Site Manager:	Justin Cross
Site Phase Description:	Phase 4 - Design Implementation
Offsite Contamination Key:	CONTAMUNKNOWN
DATUM ID:	HARN
Documents:	https://prodenv.dep.state.fl.us/DepNexus/public/electronic-documents/ERIC_6864/gis-facility!search
Object ID:	16833

B27 **STAGE AUTO ELECTRIC INC** **RCRA NonGen / NLR** **1001231829**
WSW **142 SW 1ST AVE** **FINDS** **FLR000049973**
< 1/8 **POMPANO BEACH, FL 33060** **ECHO**
0.066 mi.
346 ft. **Site 11 of 12 in cluster B**

Relative: **Higher**

Actual: **4 ft.**

RCRA Listings:

Date Form Received by Agency:	20101108
Handler Name:	Stage Auto Electric Inc
Handler Address:	Sw 1st Ave
Handler City,State,Zip:	POMPANO BEACH, FL 33060-7018
EPA ID:	FLR000049973
Contact Name:	CHRISTIAN K STAGE
Contact Address:	SW 1ST AVE
Contact City,State,Zip:	POMPANO BEACH, FL 33060-7018
Contact Telephone:	954-946-9400
Contact Fax:	Not reported
Contact Email:	Not reported
Contact Title:	Not reported
EPA Region:	04
Land Type:	Private
Federal Waste Generator Description:	Not a generator, verified
Non-Notifier:	Not reported
Biennial Report Cycle:	Not reported
Accessibility:	Not reported
Active Site Indicator:	Not reported
State District Owner:	Fl
State District:	SE
Mailing Address:	SW 1ST AVE
Mailing City,State,Zip:	POMPANO BEACH, FL 33060-7018
Owner Name:	Christian Stage
Owner Type:	Private
Operator Name:	Not reported
Operator Type:	Not reported
Short-Term Generator Activity:	No
Importer Activity:	No
Mixed Waste Generator:	No
Transporter Activity:	No
Transfer Facility Activity:	No

STAGE AUTO ELECTRIC INC (Continued) **1001231829**

Recycler Activity with Storage:	No
Small Quantity On-Site Burner Exemption:	No
Smelting Melting and Refining Furnace Exemption:	No
Underground Injection Control:	No
Off-Site Waste Receipt:	No
Universal Waste Indicator:	No
Universal Waste Destination Facility:	No
Federal Universal Waste:	No
Active Site State-Reg Handler:	---
Federal Facility Indicator:	Not reported
Hazardous Secondary Material Indicator:	N
Sub-Part K Indicator:	Not reported
2018 GPRA Permit Baseline:	Not on the Baseline
2018 GPRA Renewals Baseline:	Not on the Baseline
202 GPRA Corrective Action Baseline:	No
Subject to Corrective Action Universe:	No
Non-TSDFs Where RCRA CA has Been Imposed Universe:	No
Corrective Action Priority Ranking:	No NCAPS ranking
Environmental Control Indicator:	No
Institutional Control Indicator:	No
Human Exposure Controls Indicator:	N/A
Groundwater Controls Indicator:	N/A
Significant Non-Complier Universe:	No
Unaddressed Significant Non-Complier Universe:	No
Addressed Significant Non-Complier Universe:	No
Significant Non-Complier With a Compliance Schedule Universe:	No
Financial Assurance Required:	Not reported
Handler Date of Last Change:	20110824
Recognized Trader-Importer:	No
Recognized Trader-Exporter:	No
Importer of Spent Lead Acid Batteries:	No
Exporter of Spent Lead Acid Batteries:	No
Recycler Activity Without Storage:	No
Manifest Broker:	No
Sub-Part P Indicator:	No

Hazardous Waste Summary:

Waste Code:	D001
Waste Description:	Ignitable Waste

Handler - Owner Operator:

Owner/Operator Indicator:	Owner
Owner/Operator Name: CHRISTIAN STAGE	
Legal Status:	Private
Date Became Current:	19981106
Date Ended Current:	Not reported
Owner/Operator Address:	142 SW 1ST AVE
Owner/Operator City,State,Zip:	POMPANO BEACH, FL 33060-7018
Owner/Operator Telephone:	Not reported
Owner/Operator Telephone Ext:	Not reported
Owner/Operator Fax:	Not reported
Owner/Operator Email:	Not reported

Owner/Operator Indicator:	Owner
Owner/Operator Name: CHRISTIAN STAGE	

STAGE AUTO ELECTRIC INC (Continued) **1001231829**

Legal Status:	Private
Date Became Current:	19981106
Date Ended Current:	Not reported
Owner/Operator Address:	142 SW 1ST AVE
Owner/Operator City,State,Zip:	POMPANO BEACH, FL 33060-7018
Owner/Operator Telephone:	Not reported
Owner/Operator Telephone Ext:	Not reported
Owner/Operator Fax:	Not reported
Owner/Operator Email:	Not reported

Historic Generators:

Receive Date:	20101108
Handler Name:	STAGE AUTO ELECTRIC INC
Federal Waste Generator Description:	Not a generator, verified
State District Owner:	Fl
Large Quantity Handler of Universal Waste:	No
Recognized Trader Importer:	No
Recognized Trader Exporter:	No
Spent Lead Acid Battery Importer:	No
Spent Lead Acid Battery Exporter:	No
Current Record:	Yes
Non Storage Recycler Activity:	Not reported
Electronic Manifest Broker:	Not reported

Receive Date:	19981106
Handler Name:	STAGE AUTO ELECTRIC INC
Federal Waste Generator Description:	Small Quantity Generator
State District Owner:	Fl
Large Quantity Handler of Universal Waste:	No
Recognized Trader Importer:	No
Recognized Trader Exporter:	No
Spent Lead Acid Battery Importer:	No
Spent Lead Acid Battery Exporter:	No
Current Record:	No
Non Storage Recycler Activity:	Not reported
Electronic Manifest Broker:	Not reported

List of NAICS Codes and Descriptions:

NAICS Codes:	No NAICS Codes Found

Facility Has Received Notices of Violations:

Violations:	No Violations Found

Evaluation Action Summary:

Evaluations:	No Evaluations Found

FINDS:

Registry ID:	110006392821

Click Here for FRS Facility Detail Report:

Environmental Interest/Information System:
The Florida Integrated Environmental System Today (FIESTA) Data Maintenance (FDM) System maintains entity, environmental interest, and

STAGE AUTO ELECTRIC INC (Continued) **1001231829**

affiliation data.
The Resource Conservation and Recovery Act Information System (RCRAInfo) is EPA's comprehensive information system in support of the Resource Conservation and Recovery Act (RCRA) of 1976 and the Hazardous and Solid Waste Amendments (HSWA) of 1984. It tracks many types of information about generators, transporters, treaters, storers, and disposers of hazardous waste.

Click this hyperlink while viewing on your computer to access additional FINDS: detail in the EDR Site Report.

ECHO:

Envid:	1001231829
Registry ID:	110006392821
DFR URL:	http://echo.epa.gov/detailed-facility-report?fid=110006392821
Name:	STAGE AUTO ELECTRIC INC
Address:	142 SW 1ST AVE
City,State,Zip:	POMPANO BEACH, FL 33060

B28 **CITY OF POMPANO 142-150** **Broward Co. EDIEAR** **S109418077**
WSW **142 -150 SW 1ST AVE** **N/A**
< 1/8 **POMPANO BEACH, FL 33060**
0.066 mi.
346 ft. **Site 12 of 12 in cluster B**

Relative: **Higher**
Actual: **4 ft.**

Broward Co. EDIEAR:

Name:	CITY OF POMPANO 142-150
Address:	142 -150 SW 1ST AVE
City,State,Zip:	POMPANO BEACH, FL 33060
Facility ID:	2897
Facility Department:	Not reported
Program Type:	PCR
Facility Type:	VACANT LOT
Pollutant Type:	ARSENIC
Lead Agency:	BCEPD

C29 **CITY OF POMPANO BEACH LIFT STATION #86** **UST** **U001343962**
WNW **341 NW 1ST ST** **N/A**
< 1/8 **POMPANO BEACH, FL 33060**
0.069 mi.
366 ft. **Site 5 of 7 in cluster C**

Relative: **Higher**
Actual: **6 ft.**

Broward Co. UST:

Name:	CITY OF POMPANO BEACH LIFT STATION #86
Address:	341 NW 1ST ST
City,State,Zip:	POMPANO BEACH, FL 33060
DEP Site Id:	069300448
Facility ID:	02158
Storage Tank ID:	02158-01
Tank Construction:	F. Fiberglass-clad steel
Tank Size:	1000
Install Date:	07/20/1990
Tank Status:	B. Removed From Site
Substance:	G. Diesel; Emergency Generator
Tank Type:	Underground

CITY OF POMPANO BEACH LIFT STATION #86 (Continued) **U001343962**

UST:

Facility ID:	9047113
Name:	POMPANO BEACH CITY-LIFT STAT #16
Address:	341 NW 1ST ST
City,State,Zip:	POMPANO BEACH, FL 33060
Facility Phone:	3057864105
Facility Status:	CLOSED
Facility Type:	H
Type Description:	Local Government
Depco:	P
Region:	STATE
Positioning Method:	Not reported
Latitude/Longitude:	Not reported

UST:

Tank ID:	2
Tank Capacity:	1000
Tank Location:	UNDERGROUND
Tank Status:	D-Deleted - Data Error
Status Date:	06/23/2006
Install Date:	7/1/1990
Substance:	M
Content Description:	Fuel Oil - Onsite Heat
Vessel Indicator:	TANK
DEP Contractor:	P

Owner:

Owner ID:	17245
Owner Name:	POMPANO BEACH CITY
Owner Address:	1205 NE 5TH AVE
Owner Address 2:	ATTN: UTIL DIRECTOR
Owner City,State,Zip:	POMPANO BEACH, FL 33060
Owner Contact:	A RANDOLPH BROWN/ALESSANDRA DELFICO 954-786-4144
Owner Phone:	9545457044

Tank ID:	1
Tank Capacity:	1000
Tank Location:	UNDERGROUND
Tank Status:	B-Removed from Site
Status Date:	07/31/1990
Install Date:	Not reported
Substance:	Y
Content Description:	Unknown/Not Reported
Vessel Indicator:	TANK
DEP Contractor:	P

Owner:

Owner ID:	17245
Owner Name:	POMPANO BEACH CITY
Owner Address:	1205 NE 5TH AVE
Owner Address 2:	ATTN: UTIL DIRECTOR
Owner City,State,Zip:	POMPANO BEACH, FL 33060
Owner Contact:	A RANDOLPH BROWN/ALESSANDRA DELFICO 954-786-4144
Owner Phone:	9545457044

C30 **POMPANO BEACH CITY-LIFT STAT #86** **AST** **A100290491**
WNW **341 NW 1ST ST** **N/A**
< 1/8 **POMPANO BEACH, FL 33060**
0.069 mi.
366 ft. **Site 6 of 7 in cluster C**

Relative:
Higher

Actual:
6 ft.

AST:

Facility ID:	9300448
Name:	POMPANO BEACH CITY-LIFT STAT #86
Address:	341 NW 1ST ST
City,State,Zip:	POMPANO BEACH, FL 33060
Facility Phone:	9547864154
Facility Status:	OPEN
Facility Type:	H
Type Description:	Local Government
Depco:	P
Region:	STATE
Positioning Method:	AGPS
Latitude/Longitude:	26 13 35 / 80 16 18

Tank:

Tank ID:	2
Tank Capacity:	1000
Tank Location:	ABOVEGROUND
Tank Status:	U-In Service
Status Date:	04/01/2000
Install Date:	4/1/2000
Substance:	D
Content Description:	Vehicular Diesel
Vessel Indicator:	TANK
DEP Contractor:	P

Piping:

Tank ID:	2
Piping Category:	B
Piping Description:	Steel/galvanized metal
Tank ID:	2
Piping Category:	M
Piping Description:	Double wall - pipe jacket
Tank ID:	2
Piping Category:	A
Piping Description:	Abv, no soil contact

Monitoring:

Tank ID:	2
Petro Monitoring Category:	F
Monitoring Description:	Monitor dbl wall tank space
Tank ID:	2
Petro Monitoring Category:	L
Monitoring Description:	Automatic tank gauging - USTs
Tank ID:	2
Petro Monitoring Category:	Q
Monitoring Description:	Visual inspection of ASTs

Owner:

POMPANO BEACH CITY-LIFT STAT #86 (Continued) **A100290491**

Owner ID: 17245
Owner Name: POMPANO BEACH CITY
Owner Address: 1205 NE 5TH AVE
Owner Address 2: ATTN: UTIL DIRECTOR
Owner City,State,Zip: POMPANO BEACH, FL 33060
Owner Contact: A RANDOLPH BROWN/ALESSANDRA DELFICO 954-786-4144
Owner Phone: 9545457044

Construction:
Tank ID: 2
Construction Category: C
Construction Description: Steel

Tank ID: 2
Construction Category: I
Construction Description: Double wall

BROWARD CO AST:
Name: CITY OF POMPANO BEACH LIFT STATION #86
Address: 341 NW 1ST ST
City,State,Zip: POMPANO BEACH, FL 33060
Facility ID: 02158
Storage Tank ID: 02158-02
Tank Status: U. In-Service
Install Date: 04/01/2000
Tank Size: 1000
DEP Site ID: 069300448
Tank Construction: C. Steel
Substance: G. Diesel; Emergency Generator
Tank Type: Above ground

C31 **POMPANO BEACH CITY-LIFT STAT #86** **UST** **U004195653**
WNW **341 NW 1ST ST** **Financial Assurance** **N/A**
< 1/8 **POMPANO BEACH, FL 33060** **BROWARD CO. HM**
0.069 mi.
366 ft. **Site 7 of 7 in cluster C**

Relative:
Higher

Actual:
6 ft.

UST:
Facility ID: 9300448
Name: POMPANO BEACH CITY-LIFT STAT #86
Address: 341 NW 1ST ST
City,State,Zip: POMPANO BEACH, FL 33060
Facility Phone: 9547864154
Facility Status: OPEN
Facility Type: H
Type Description: Local Government
Depco: P
Region: STATE
Positioning Method: AGPS
Latitude/Longitude: 26 13 35 / 80 16 18

UST:
Tank ID: 1
Tank Capacity: 1000
Tank Location: UNDERGROUND

POMPANO BEACH CITY-LIFT STAT #86 (Continued) **U004195653**

Tank Status: B-Removed from Site
Status Date: 04/01/2000
Install Date: 7/1/1990
Substance: G
Content Description: Emerg Generator Diesel
Vessel Indicator: TANK
DEP Contractor: P

Owner:
Owner ID: 17245
Owner Name: POMPANO BEACH CITY
Owner Address: 1205 NE 5TH AVE
Owner Address 2: ATTN: UTIL DIRECTOR
Owner City,State,Zip: POMPANO BEACH, FL 33060
Owner Contact: A RANDOLPH BROWN/ALESSANDRA DELFICO 954-786-4144
Owner Phone: 9545457044

Construction:
Tank ID: 2
Construction Category: C
Construction Description: Steel

Tank ID: 2
Construction Category: I
Construction Description: Double wall

Piping:
Tank ID: 2
Piping Category: B
Piping Description: Steel/galvanized metal

Tank ID: 2
Piping Category: M
Piping Description: Double wall - pipe jacket

Tank ID: 2
Piping Category: A
Piping Description: Abv, no soil contact

Monitoring:
Tank ID: 2
Petro Monitoring Category: F
Monitoring Description: Monitor dbl wall tank space

Tank ID: 2
Petro Monitoring Category: L
Monitoring Description: Automatic tank gauging - USTs

Tank ID: 2
Petro Monitoring Category: Q
Monitoring Description: Visual inspection of ASTs

FL Financial Assurance 3:
Name: POMPANO BEACH CITY-LIFT STAT #86

POMPANO BEACH CITY-LIFT STAT #86 (Continued) **U004195653**

Address:	341 NW 1ST ST
City,State,Zip:	POMPANO BEACH, FL 33060
Region:	3
Facility ID:	9300448
Facility Phone:	9547864154
Facility Status:	OPEN
Facility Type:	H
Type Description:	Local Government
DEP CO:	P
Finaincial Responsibility:	LOCAL GOVERNMENTS - BOND RATING TEST
Insurance Company:	Not reported
Effective Date:	10/01/2019
Expire Date:	09/30/2020
Owner ID:	17245
Onwer Name:	POMPANO BEACH CITY
Owner Address:	1205 NE 5TH AVE
Owner Address2:	ATTN: UTIL DIRECTOR
Owner City,St,Zip:	POMPANO BEACH, FL 33060
Contact:	A RANDOLPH BROWN/ALESSANDRA DELFICO 954-786-4144
Resp Party Phone:	9545457044

Name:	POMPANO BEACH CITY-LIFT STAT #86
Address:	341 NW 1ST ST
City,State,Zip:	POMPANO BEACH, FL 33060
Region:	3
Facility ID:	9300448
Facility Phone:	9547864154
Facility Status:	OPEN
Facility Type:	H
Type Description:	Local Government
DEP CO:	P
Finaincial Responsibility:	LOCAL GOVERNMENTS - BOND RATING TEST
Insurance Company:	Not reported
Effective Date:	10/01/2022
Expire Date:	09/30/2023
Owner ID:	17245
Onwer Name:	POMPANO BEACH CITY
Owner Address:	1205 NE 5TH AVE
Owner Address2:	ATTN: UTIL DIRECTOR
Owner City,St,Zip:	POMPANO BEACH, FL 33060
Contact:	A RANDOLPH BROWN/ALESSANDRA DELFICO 954-786-4144
Resp Party Phone:	9545457044

Name:	POMPANO BEACH CITY-LIFT STAT #86
Address:	341 NW 1ST ST
City,State,Zip:	POMPANO BEACH, FL 33060
Region:	3
Facility ID:	9300448
Facility Phone:	9547864154
Facility Status:	OPEN
Facility Type:	H
Type Description:	Local Government
DEP CO:	P
Finaincial Responsibility:	LOCAL GOVERNMENTS - FINANCIAL TEST
Insurance Company:	Not reported
Effective Date:	03/31/2017
Expire Date:	03/31/2018

POMPANO BEACH CITY-LIFT STAT #86 (Continued) **U004195653**

Owner ID: 17245
Onwer Name: POMPANO BEACH CITY
Owner Address: 1205 NE 5TH AVE
Owner Address2: ATTN: UTIL DIRECTOR
Owner City,St,Zip: POMPANO BEACH, FL 33060
Contact: A RANDOLPH BROWN/ALESSANDRA DELFICO 954-786-4144
Resp Party Phone: 9545457044

Name: POMPANO BEACH CITY-LIFT STAT #86
Address: 341 NW 1ST ST
City,State,Zip: POMPANO BEACH, FL 33060
Region: 3
Facility ID: 9300448
Facility Phone: 9547864154
Facility Status: OPEN
Facility Type: H
Type Description: Local Government
DEP CO: P
Finaincial Responsibility: LOCAL GOVERNMENTS - GUARANTEE
Insurance Company: Not reported
Effective Date: 03/01/2010
Expire Date: 03/01/2011
Owner ID: 17245
Onwer Name: POMPANO BEACH CITY
Owner Address: 1205 NE 5TH AVE
Owner Address2: ATTN: UTIL DIRECTOR
Owner City,St,Zip: POMPANO BEACH, FL 33060
Contact: A RANDOLPH BROWN/ALESSANDRA DELFICO 954-786-4144
Resp Party Phone: 9545457044

Name: POMPANO BEACH CITY-LIFT STAT #86
Address: 341 NW 1ST ST
City,State,Zip: POMPANO BEACH, FL 33060
Region: 3
Facility ID: 9300448
Facility Phone: 9547864154
Facility Status: OPEN
Facility Type: H
Type Description: Local Government
DEP CO: P
Finaincial Responsibility: LOCAL GOVERNMENTS - GUARANTEE
Insurance Company: Not reported
Effective Date: 03/01/2011
Expire Date: 03/01/2012
Owner ID: 17245
Onwer Name: POMPANO BEACH CITY
Owner Address: 1205 NE 5TH AVE
Owner Address2: ATTN: UTIL DIRECTOR
Owner City,St,Zip: POMPANO BEACH, FL 33060
Contact: A RANDOLPH BROWN/ALESSANDRA DELFICO 954-786-4144
Resp Party Phone: 9545457044

Name: POMPANO BEACH CITY-LIFT STAT #86
Address: 341 NW 1ST ST
City,State,Zip: POMPANO BEACH, FL 33060
Region: 3
Facility ID: 9300448

POMPANO BEACH CITY-LIFT STAT #86 (Continued) **U004195653**

Facility Phone:	9547864154
Facility Status:	OPEN
Facility Type:	H
Type Description:	Local Government
DEP CO:	P
Finaincial Responsibility:	LOCAL GOVERNMENTS - GUARANTEE
Insurance Company:	Not reported
Effective Date:	03/01/2012
Expire Date:	03/01/2013
Owner ID:	17245
Onwer Name:	POMPANO BEACH CITY
Owner Address:	1205 NE 5TH AVE
Owner Address2:	ATTN: UTIL DIRECTOR
Owner City,St,Zip:	POMPANO BEACH, FL 33060
Contact:	A RANDOLPH BROWN/ALESSANDRA DELFICO 954-786-4144
Resp Party Phone:	9545457044

Name:	POMPANO BEACH CITY-LIFT STAT #86
Address:	341 NW 1ST ST
City,State,Zip:	POMPANO BEACH, FL 33060
Region:	3
Facility ID:	9300448
Facility Phone:	9547864154
Facility Status:	OPEN
Facility Type:	H
Type Description:	Local Government
DEP CO:	P
Finaincial Responsibility:	LOCAL GOVERNMENTS - GUARANTEE
Insurance Company:	Not reported
Effective Date:	03/01/2014
Expire Date:	03/01/2015
Owner ID:	17245
Onwer Name:	POMPANO BEACH CITY
Owner Address:	1205 NE 5TH AVE
Owner Address2:	ATTN: UTIL DIRECTOR
Owner City,St,Zip:	POMPANO BEACH, FL 33060
Contact:	A RANDOLPH BROWN/ALESSANDRA DELFICO 954-786-4144
Resp Party Phone:	9545457044

Name:	POMPANO BEACH CITY-LIFT STAT #86
Address:	341 NW 1ST ST
City,State,Zip:	POMPANO BEACH, FL 33060
Region:	3
Facility ID:	9300448
Facility Phone:	9547864154
Facility Status:	OPEN
Facility Type:	H
Type Description:	Local Government
DEP CO:	P
Finaincial Responsibility:	LOCAL GOVERNMENTS - GUARANTEE
Insurance Company:	Not reported
Effective Date:	03/01/2015
Expire Date:	03/01/2016
Owner ID:	17245
Onwer Name:	POMPANO BEACH CITY
Owner Address:	1205 NE 5TH AVE
Owner Address2:	ATTN: UTIL DIRECTOR

POMPANO BEACH CITY-LIFT STAT #86 (Continued) **U004195653**

Owner City,St,Zip:	POMPANO BEACH, FL 33060
Contact:	A RANDOLPH BROWN/ALESSANDRA DELFICO 954-786-4144
Resp Party Phone:	9545457044
Name:	POMPANO BEACH CITY-LIFT STAT #86
Address:	341 NW 1ST ST
City,State,Zip:	POMPANO BEACH, FL 33060
Region:	3
Facility ID:	9300448
Facility Phone:	9547864154
Facility Status:	OPEN
Facility Type:	H
Type Description:	Local Government
DEP CO:	P
Finaincial Responsibility:	LOCAL GOVERNMENTS - GUARANTEE
Insurance Company:	Not reported
Effective Date:	10/21/2009
Expire Date:	10/21/2010
Owner ID:	17245
Onwer Name:	POMPANO BEACH CITY
Owner Address:	1205 NE 5TH AVE
Owner Address2:	ATTN: UTIL DIRECTOR
Owner City,St,Zip:	POMPANO BEACH, FL 33060
Contact:	A RANDOLPH BROWN/ALESSANDRA DELFICO 954-786-4144
Resp Party Phone:	9545457044

BROWARD CO. HM:

Name:	CITY OF POMPANO BEACH LIFT STATION #86
Address:	341 NW 1ST ST
City,State,Zip:	POMPANO BEACH, FL 33060
Region:	BROWARD
Facility ID:	02158
Alt Location:	f/k/a: 349 NW 1st Street
Facility Status:	OPEN

---

32 **HARDY BROS SERVICE STATION INC** **EDR Hist Auto** **1020129576**
NNW **201 NE 1ST ST** **N/A**
< 1/8 **POMPANO BEACH, FL 33061**
0.078 mi.
411 ft.

Relative: EDR Hist Auto
Higher

Actual: **14 ft.**

Year:	Name:	Type:
1969	HARDY BROS SERVICE STATION INC	Gasoline Service Stations
1970	HARDY BROS SERVICE STATION INC	Gasoline Service Stations
1971	HARDY BROS SERVICE STATION INC	Gasoline Service Stations
1972	HARDY BROS SERVICE STATION INC	Gasoline Service Stations
1973	HARDY BROTHERS SERVICE STN*	Gasoline Service Stations
1974	HARDY BROTHERS SERVICE STN*	Gasoline Service Stations
1976	HARDY BROTHERS SERVICE STN*	Gasoline Service Stations
1977	HARDY BROTHERS SERVICE STN*	Gasoline Service Stations
1978	HARDY BROTHERS SERVICE STN*	Gasoline Service Stations
1979	HARDY BROTHERS SERVICE STN*	Gasoline Service Stations
1980	HARDY BROTHERS SERVICE STN*	Gasoline Service Stations
1982	HARDY BROTHERS SERVICE STN*	Gasoline Service Stations
1983	HARDY BROTHERS SERVICE STN*	Gasoline Service Stations

E33 **HARDY BROS SINCLAIR SERVICE STATION (SINCLAIR)** **EDR Hist Auto** **1009064687**
WNW **201 03 NE 1ST ST** **N/A**
< 1/8 **POMPANO_BEACH, FL**
0.080 mi.
422 ft. **Site 1 of 3 in cluster E**

Relative: EDR Hist Auto
Higher

Actual: **14 ft.**

Year:	Name:	Type:
1962	HARDY BROS SINCLAIR SERVICE STA	GASOLINE STATIONS
1962	HARDY BROS SINCLAIR SERVICE STA	AUTO SERVICE STATIONS
1962	HARDY BROS SINCLAIR SERVICE STA	GASOLINE STATIONS

D34 **POMPANO RUG FURNITURE CLEANERS** **EDR Hist Cleaner** **1009174588**
WNW **115 NE 1ST AV** **N/A**
< 1/8 **POMPANO_BEACH, FL**
0.081 mi.
427 ft. **Site 6 of 6 in cluster D**

Relative: EDR Hist Cleaner
Higher

Actual: **16 ft.**

Year:	Name:	Type:
1958	POMPANO RUG FURNITURE CLEANER	CARPET AND RUG CLEANERS

E35 **LAUNDROMAX INC** **EDR Hist Cleaner** **1018699224**
WNW **11 NE 1ST ST** **N/A**
< 1/8 **POMPANO BEACH, FL 33060**
0.083 mi.
439 ft. **Site 2 of 3 in cluster E**

Relative: EDR Hist Cleaner
Higher

Actual: **15 ft.**

Year:	Name:	Type:
2002	POMPANO TUMBLE DRY INC	Laundry And Drycleaner Agents
2003	POMPANO TUMBLE DRY INC	Laundry And Drycleaner Agents
2004	POMPANO TUMBLE DRY INC	Laundry And Drycleaner Agents
2005	POMPANO TUMBLE DRY INC	Laundry And Drycleaner Agents

E36 **AFFORDABLE EQUIPMENT SALES & REPAIR** **BROWARD CO. HM** **S108247456**
WNW **31 NE 1ST ST** **N/A**
< 1/8 **POMPANO BEACH, FL 33060**
0.084 mi.
442 ft. **Site 3 of 3 in cluster E**

Relative: BROWARD CO. HM:
Higher

Actual: **16 ft.**

Name:	AFFORDABLE EQUIPMENT SALES & REPAIR
Address:	31 NE 1ST ST
City,State,Zip:	POMPANO BEACH, FL 33060
Region:	BROWARD
Facility ID:	10852
Alt Location:	Not reported
Facility Status:	OPEN

F37
WSW
< 1/8
0.085 mi.
451 ft.

POMPANO BEACH REPLACEMENT LIBRARY AND CIVIC CAMPUS
142 & 150 SW 1ST AVENUE
POMPANO BEACH, FL 33060

Site 1 of 2 in cluster F

BROWNFIELDS **S116348485**
N/A

Relative:
Higher

Actual:
4 ft.

BROWNFIELDS:

Name:	POMPANO BEACH REPLACEMENT LIBRARY AND CIVIC CAMPUS B
Address:	142 & 150 SW 1ST AVENUE
City,State,Zip:	POMPANO BEACH, FL 33060
Site Id:	BF069901002
Object Id:	184
County Code:	6
Area Id:	BF069901000
Area Name:	Pompano Beach Northwest Area
SRCO Date:	06/26/2012
District:	Southeast
Acreage:	0.74785776
Remediation:	Not reported
BSRA Date:	12/06/2010
X Coordinate:	786541
Y Coordinate:	253336
Latitude:	26.2299000
Longitude:	-80.1240999
Lat DD:	26
Lat MM:	13
Lat SS:	47.59
Long DD:	-80
Long MM:	7
Long SS:	26.87
Source:	City of Pompano Beach
Method:	PAPER
Verification:	Not reported
Date Verification:	Not reported
Comment:	Not reported
User Name:	MCCLAIN_B
Datestamp:	12/29/2010

BSRA:

Name:	POMPANO BEACH REPLACEMENT LIBRARY AND CIVIC CAMPUS B
Address:	142 & 150 SW 1ST AVENUE
City,State,Zip:	POMPANO BEACH, FL 33060
Area Id:	BF069901000
District:	Southeast
Acreage:	0.75
Site Id:	BF069901002
Executed Date:	12/06/2010
Issue Date:	06/26/2012
ERIC ID:	ERIC_6864
Conditional or Unconditional Closure:	U
Latitude:	26.2299000
Longitude:	-80.1240999

F38
WSW
< 1/8
0.094 mi.
495 ft.

WARREN LAUNDRY DRY CLEANERS INC
161 SW 1ST AV
POMPANO_BEACH, FL

Site 2 of 2 in cluster F

EDR Hist Cleaner **1009172404**
N/A

Relative:
Higher

Actual:
6 ft.

EDR Hist Cleaner

Year:	Name:		Type:
1962	WARREN LAUNDRY	DRY CLEANERS I	LAUNDRY AND DRY CLEANERS
1962	WARREN LAUNDRY	DRY CLEANERS I	LAUNDRIES
1962	WARREN LAUNDRY	DRY CLEANERS I	LAUNDRY AND DRY CLEANERS
1962	WARREN LAUNDRY	DRY CLEANERS I	CLEANERS AND DYERS

G39
SSW
< 1/8
0.122 mi.
646 ft.

LOUGHEAD CLEANERS
123 SE 1ST AV
POMPANO_BEACH, FL

Site 1 of 3 in cluster G

EDR Hist Cleaner **1009174650**
N/A

Relative:
Higher

Actual:
4 ft.

EDR Hist Cleaner

Year:	Name:	Type:
1958	LOUGHEAD CLEANERS	CLOTHES PRESSERS AND CLEANERS

40
WSW
1/8-1/4
0.132 mi.
696 ft.

JEANNOT'S DRY CLEANING & PRIVATE IMMIGRATION CONSU
200 SW 2ND ST
POMPANO BEACH, FL 33060

DWM CONTAM **S127024204**
RESP PARTY **N/A**
ERIC WASTE CLEANUP

Relative:
Higher

Actual:
8 ft.

DWM CONTAM:

Name:	JEANNOT'S DRY CLEANING & PRIVATE IMMIGRATION CONSULTANT (FMR
Address:	200 SW 2ND ST
City,State,Zip:	POMPANO BEACH, FL
Program Site Id:	ERIC_8680
Lat DD:	26
Lat MM:	13
Lat SS:	44.9043
Long DD:	80
Long MM:	7
Long SS:	34.4131
Office/ District:	SED
Program Area:	RESPONSPARTY
Priority Score:	Not reported
Datum:	NAD83
Method:	DPHO
Facility Status:	Closed-ERIC
Facility Type:	Not reported
Score Effective Date:	Not reported
Score When Ranked:	Not reported
Rank:	Not reported
Operator:	Not reported
Phone:	Not reported
Name Changed:	Not reported
Addr Changed:	Not reported
Related Party ID:	Not reported
Primary RP Role:	Not reported

JEANNOT'S DRY CLEANING & PRIVATE IMMIGRATION CONSULTANT (FMR (Continued) **S127024204**

RP Begin Date:	Not reported
RP Name:	Not reported
RP Address1:	Not reported
RP Address2:	Not reported
RP City:	Not reported
RP State:	Not reported
RP Zip5:	Not reported
RP Zip4:	Not reported
Contact:	Not reported
RP Phone:	Not reported
RP Extension:	Not reported
Site Manager:	Paul Wierzbicki

RESP PARTY:

Name:	JEANNOT'S DRY CLEANING & PRIVATE IMMIGRATION CONSULTANT (FMR
Address:	200 SW 2ND ST
City,State,Zip:	POMPANO BEACH, FL 33060
District:	Southeast District
Site Id:	ERIC_8680
Project Id:	Not reported
Site Status:	CLOSED
Project Manager:	Not reported
OGC Case Number:	Not reported
Initial Date Received:	Not reported
Contaminants:	Not reported
Offsite Cont Impact:	Not reported
Priority Score:	Not reported
Datum:	NAD83
Method ID:	DPHO
Feature:	Not reported
Object Of Interest:	FACIL
Proximity To Object:	APPRX
Collect Username:	WIERZBICKI_P
Collect Affiliation:	Not reported
Collect Program Id:	Not reported
Collect Date:	Not reported
Map Series Used:	IMAGERY_11_13
Map Source Scale:	1250
Interpolation Scale:	1250
Coordinate Accuracy Id:	3
Verify Method Id:	Not reported
Verifier Username:	Not reported
Verifier Affiliation:	Not reported
Verifying Program Id:	Not reported
Verification Date:	Not reported
Decode for District:	Southeast District
Decode for Datum:	North American Datum of 1983
Decode for Method:	Digital Aerial Photography With Ground Control
Decode for Off Site COC:	Not reported
Decode for V_Method:	Not reported
Latitude/Longitude (deg/min/sec):	26 13 / 80 7
Source Facility Name:	JEANNOT'S DRY CLEANING & PRIVATE IMMIGRATION CONSULTANT (FMR
Source Facility ID:	138429
Program:	Responsible Party Cleanup
Program Type:	RESPONSPARTY
Program Status:	COMPLETE
WMD:	SFWMD

JEANNOT'S DRY CLEANING & PRIVATE IMMIGRATION CONSULTANT (FMR (Continued) **S127024204**

ICR Indicator: N
Discharge Date: Not reported
GIS ALBX: 786335.04000000004
GIS ALBY: 253246.83000000002
Site Manager: Paul Wierzbicki
Site Phase Description: Phase 0 - Discovery
Offsite Contamination Key: CONTAMUNKNOWN
Documents: https://prodenv.dep.state.fl.us/DepNexus/public/electronic-documents/ERIC_8680/gis-facility!search
Objectid: 17360

ERIC WASTE CLEANUP:
ERIC ID: ERIC_8680
Name: Jeannot'S Dry Cleaning & Private Immigration Consultant (Fmr
Address: 200 SW 2ND ST
City,State,Zip: POMPANO BEACH, FL 33060
County: BROWARD
Status: CLOSED
Source Facility Name: JEANNOT'S DRY CLEANING & PRIVATE IMMIGRATION CONSULTANT (FMR
Source Facility ID: 138429
Program: Responsible Party Cleanup
Program Type: RESPONSPARTY
Program Status: COMPLETE
District: SED - Southeast District
WMD: SFWMD - South Florida Water Management District
ICR Indicator: N
Discharge Date: Not reported
Method ID: DPHO
Object of Interest: FACIL
Proximity to Object: APPRX
Lat DD: 26
Lat MM: 13
Lat SS: Not reported
Long DD: 80
Long MM: 7
Long SS: Not reported
X Coord: 786335.03767
Y Coord: 253246.82465
GIS ALB X: 786335.04
GIS ALB Y: 253246.83
Collector Username: WIERZBICKI_P
Collection Date: Not reported
Map Source: IMAGERY_11_13
Map Source Scale: 1250
Interpolation Scale: 1250
Coordinate Accuracy ID: 3
Site Manager: Paul Wierzbicki
Site Phase Description: Phase 0 - Discovery
Offsite Contamination Key: CONTAMUNKNOWN
DATUM ID: NAD83
Documents: https://prodenv.dep.state.fl.us/DepNexus/public/electronic-documents/ERIC_8680/gis-facility!search
Object ID: 17907

H41 **RACETRAC #469** **LUST** **U003167255**
WNW **599 W ATLANTIC BLVD** **UST** **N/A**
1/8-1/4 **POMPANO BEACH, FL 33060** **DWM CONTAM**
0.143 mi. **Financial Assurance**
755 ft. **Site 1 of 2 in cluster H** **BROWARD CO. HM**
NPDES

Relative:
Higher

Actual:
4 ft.

LUST:

Name:	RACETRAC #469
Address:	599 W ATLANTIC BLVD
City,State,Zip:	POMPANO BEACH, FL 33060
Region:	STATE
Facility Id:	9601859
Facility Status:	OPEN
Facility Type:	A - Retail Station
Facility Phone:	(770)431-7600
Facility Cleanup Rank:	Not reported
District:	Southeast District
Lat/Long (dms):	26 13 55.4018000 / 80 7 46.0105999
Section:	35
Township:	48S
Range:	42E
Feature:	Not reported
Method:	AGPS
Datum:	Not reported
Score:	30
Score Effective Date:	2010-09-21 00:00:00
Score When Ranked:	Not reported
Operator:	JORDAN WOODFIN
Name Update:	Not reported
Address Update:	2002-07-02 00:00:00

Petroleum Cleanup PCT Facility Score:

Facility Cleanup Status:	CMPL - COMPLETED
Contact:	MAX BURMEISTER
Contact Company:	RACETRAC INC
Contact Address:	200 GALLERIA PKWY SE #900
Contact City/State/Zip:	Atlanta, GA 30339
Phone:	(770)431-7600
Bad Address Ind:	N
State:	FL
Zip:	33060
Score:	30
Score Effective Date:	2010-09-21 00:00:00
Related Party ID:	17748
Primary RP Role:	ACCOUNT OWNER
RP Begin Date:	1996-09-13
RP Zip:	5945
RP Extension:	1123

Discharge Cleanup Summary:

Discharge Date:	11/19/2009
PCT Discharge Combined:	Not reported
Cleanup Required:	R - CLEANUP REQUIRED
Discharge Cleanup Status:	NFA - NFA COMPLETE
Disch Cleanup Status Date:	5/13/2011
Cleanup Work Status:	COMPLETED
Information Source:	C - CLOSURE REPORT
Other Source Description:	Not reported

RACETRAC #469 (Continued) **U003167255**

Eligibility Indicator:	I - INELIGIBLE
Site Manager:	GOMOLKA_J
Site Mgr End Date:	5/13/2011
Tank Office:	PCLP6 - BROWARD CNTY ENVIRONMENTAL PROTECTION DEPT

Contaminated Media:

Discharge Date:	11/19/2009
Pct Discharge Combined With:	Not reported
Cleanup Required:	R - CLEANUP REQUIRED
Discharge Cleanup Status:	NFA - NFA COMPLETE
Disch Cleanup Status Date:	5/13/2011
Cleanup Work Status:	COMPLETED
Information Source:	C - CLOSURE REPORT
Other Source Description:	Not reported
Elig Indicator:	I - INELIGIBLE
Site Manager:	GOMOLKA_J
Site Mgr End Date:	5/13/2011
Tank Office:	PCLP6 - BROWARD CNTY ENVIRONME
Contaminated Drinking Wells:	Not reported
Contaminated Monitoring Well:	No
Contaminated Soil:	Yes
Contaminated Surface Water:	No
Contaminated Ground Water:	No
Pollutant:	B - Unleaded Gas
Pollutant Other Description:	Not reported
Gallons Discharged:	Not reported

Task Information:

District:	SED
Facility ID:	9601859
Facility Status:	OPEN
Facility Type:	A - Retail Station -
County:	BROWARD
County ID:	6
Cleanup Eligibility Status:	I
Source Effective Date:	02-28-2011
Discharge Date:	11-19-2009
Cleanup Required:	R - CLEANUP REQUIRED
Discharge Cleanup Status:	NFA - NFA COMPLETE
Disch Cleanup Status Date:	05-13-2011
SRC Action Type:	NFA - NO FURTHER ACTION
SRC Submit Date:	02-09-2011
SRC Review Date:	02-28-2011
SRC Completion Status:	A - APPROVED
SRC Issue Date:	05-13-2011
SRC Comment:	Not reported
Cleanup Work Status:	COMPLETED
Site Mgr:	GOMOLKA_J
Site Mgr End Date:	05-13-2011
Tank Office:	PCLP6 - Broward County
SR Task ID:	Not reported
SR Cleanup Responsible:	Not reported
SR Funding Eligibility Type:	Not reported
SR Actual Cost:	Not reported
SR Completion Date:	Not reported
SR Payment Date:	Not reported
SR Oral Date:	Not reported
SR Written Date:	Not reported

RACETRAC #469 (Continued) **U003167255**

SR Soil Removal:	Not reported
SR Free Product Removal:	Not reported
SR Soil Tonnage Removed:	Not reported
SR Soil Treatment:	Not reported
SR Other Treatment:	Not reported
SR Alternate Proc Received Date:	Not reported
SR Alternate Procedure Status:	Not reported
SR Alternate Procedure Status Date:	Not reported
SR Alternate Procedure Comments:	Not reported
SA Task ID:	87334
SA Cleanup Responsible:	Not reported
SA Funding Eligibility Type:	Not reported
SA Actual Cost:	Not reported
SA Completion Date:	Not reported
SA Payment Date:	Not reported
RAP Task ID:	Not reported
RAP Cleanup Responsible ID:	Not reported
RAP Funding Eligibility Type:	Not reported
RAP Actual Cost:	Not reported
RAP Completion Date:	Not reported
RAP Payment Date:	Not reported
RAP Last Order Approved:	Not reported
RA Task ID:	87413
RA Cleanup Responsible:	Not reported
RA Funding Eligibility Type:	Not reported
RA Years to Complete:	0
RA Actual Cost:	Not reported

Click here for Florida Oculus:

Broward Co. UST:

Name:	RACETRAC #469
Address:	599 W ATLANTIC BLVD
City,State,Zip:	POMPANO BEACH, FL 33060
DEP Site Id:	069601859
Facility ID:	02211
Storage Tank ID:	02211-01
Tank Construction:	E. Fiberglass
Tank Size:	12000
Install Date:	12/01/1995
Tank Status:	B. Removed From Site
Substance:	D. Vehicular Diesel
Tank Type:	Underground

Name:	RACETRAC #469
Address:	599 W ATLANTIC BLVD
City,State,Zip:	POMPANO BEACH, FL 33060
DEP Site Id:	069601859
Facility ID:	02211
Storage Tank ID:	02211-02
Tank Construction:	F. Fiberglass-clad steel
Tank Size:	12000
Install Date:	12/01/1995
Tank Status:	B. Removed From Site
Substance:	B. Unleaded Gasoline
Tank Type:	Underground

RACETRAC #469 (Continued) **U003167255**

Name: RACETRAC #469
Address: 599 W ATLANTIC BLVD
City,State,Zip: POMPANO BEACH, FL 33060
DEP Site Id: 069601859
Facility ID: 02211
Storage Tank ID: 02211-03
Tank Construction: F. Fiberglass-clad steel
Tank Size: 12000
Install Date: 12/01/1995
Tank Status: B. Removed From Site
Substance: B. Unleaded Gasoline
Tank Type: Underground

Name: RACETRAC #469
Address: 599 W ATLANTIC BLVD
City,State,Zip: POMPANO BEACH, FL 33060
DEP Site Id: 069601859
Facility ID: 02211
Storage Tank ID: 02211-04
Tank Construction: E. Fiberglass
Tank Size: 20000
Install Date: 04/11/2016
Tank Status: U. In-Service
Substance: B. Unleaded Gasoline
Tank Type: Underground

Name: RACETRAC #469
Address: 599 W ATLANTIC BLVD
City,State,Zip: POMPANO BEACH, FL 33060
DEP Site Id: 069601859
Facility ID: 02211
Storage Tank ID: 02211-05
Tank Construction: E. Fiberglass
Tank Size: 10000
Install Date: 04/11/2016
Tank Status: U. In-Service
Substance: B. Unleaded Gasoline
Tank Type: Underground

Name: RACETRAC #469
Address: 599 W ATLANTIC BLVD
City,State,Zip: POMPANO BEACH, FL 33060
DEP Site Id: 069601859
Facility ID: 02211
Storage Tank ID: 02211-06
Tank Construction: E. Fiberglass
Tank Size: 10000
Install Date: 04/11/2016
Tank Status: U. In-Service
Substance: D. Vehicular Diesel
Tank Type: Underground

Name: RACETRAC #469
Address: 599 W ATLANTIC BLVD
City,State,Zip: POMPANO BEACH, FL 33060
DEP Site Id: 069601859
Facility ID: 02211

RACETRAC #469 (Continued) **U003167255**

Storage Tank ID:	02211-07
Tank Construction:	E. Fiberglass
Tank Size:	10000
Install Date:	04/11/2016
Tank Status:	U. In-Service
Substance:	B. Unleaded Gasoline
Tank Type:	Underground
Name:	RACETRAC #469
Address:	599 W ATLANTIC BLVD
City,State,Zip:	POMPANO BEACH, FL 33060
DEP Site Id:	069601859
Facility ID:	02211
Storage Tank ID:	02211-08
Tank Construction:	E. Fiberglass
Tank Size:	10000
Install Date:	04/11/2016
Tank Status:	U. In-Service
Substance:	C. Gasohol
Tank Type:	Underground

UST:

Facility ID:	9601859
Name:	RACETRAC #469
Address:	599 W ATLANTIC BLVD
City,State,Zip:	POMPANO BEACH, FL 33060
Facility Phone:	7704317600
Facility Status:	OPEN
Facility Type:	A
Type Description:	Retail Station
Depco:	C
Region:	STATE
Positioning Method:	AGPS
Latitude/Longitude:	26 13 50 / 80 7 43

UST:

Tank ID:	5
Tank Capacity:	20000
Tank Location:	UNDERGROUND
Tank Status:	U-In Service
Status Date:	01/01/2016
Install Date:	1/1/2016
Substance:	D
Content Description:	Vehicular Diesel
Vessel Indicator:	TANK
DEP Contractor:	C

Owner:

Owner ID:	17748
Owner Name:	RACETRAC INC
Owner Address:	200 GALLERIA PKWY SE #900
Owner Address 2:	ATTN: STORAGE TANK REGIS
Owner City,State,Zip:	Atlanta, GA 30339
Owner Contact:	MAX BURMEISTER
Owner Phone:	7704317600

Construction:

RACETRAC #469 (Continued) **U003167255**

Tank ID: 4
Construction Category: I
Construction Description: Double wall

Tank ID: 5
Construction Category: I
Construction Description: Double wall

Tank ID: 6
Construction Category: M
Construction Description: Spill containment bucket

Tank ID: 4
Construction Category: A
Construction Description: Ball check valve

Tank ID: 5
Construction Category: L
Construction Description: Compartmented

Tank ID: 6
Construction Category: I
Construction Description: Double wall

Tank ID: 5
Construction Category: A
Construction Description: Ball check valve

Tank ID: 5
Construction Category: P
Construction Description: Level gauges/alarms

Tank ID: 6
Construction Category: L
Construction Description: Compartmented

Tank ID: 4
Construction Category: M
Construction Description: Spill containment bucket

Tank ID: 4
Construction Category: O
Construction Description: Tight fill

Tank ID: 6
Construction Category: P
Construction Description: Level gauges/alarms

Tank ID: 5
Construction Category: M
Construction Description: Spill containment bucket

Tank ID: 6
Construction Category: O
Construction Description: Tight fill

Tank ID: 4

RACETRAC #469 (Continued) **U003167255**

Construction Category: E
Construction Description: Fiberglass

Tank ID: 4
Construction Category: P
Construction Description: Level gauges/alarms

Tank ID: 5
Construction Category: O
Construction Description: Tight fill

Tank ID: 6
Construction Category: A
Construction Description: Ball check valve

Tank ID: 6
Construction Category: E
Construction Description: Fiberglass

Tank ID: 5
Construction Category: E
Construction Description: Fiberglass

Piping:
Tank ID: 5
Piping Category: C
Piping Description: Fiberglass

Tank ID: 6
Piping Category: J
Piping Description: Pressurized piping system

Tank ID: 4
Piping Category: F
Piping Description: Double wall

Tank ID: 4
Piping Category: K
Piping Description: Dispenser liners

Tank ID: 5
Piping Category: J
Piping Description: Pressurized piping system

Tank ID: 5
Piping Category: K
Piping Description: Dispenser liners

Tank ID: 6
Piping Category: F
Piping Description: Double wall

Tank ID: 4
Piping Category: J
Piping Description: Pressurized piping system

Tank ID: 6

RACETRAC #469 (Continued) **U003167255**

Piping Category: K
Piping Description: Dispenser liners

Tank ID: 4
Piping Category: C
Piping Description: Fiberglass

Tank ID: 5
Piping Category: F
Piping Description: Double wall

Tank ID: 6
Piping Category: C
Piping Description: Fiberglass

Monitoring:
Tank ID: 4
Petro Monitoring Category: 4
Monitoring Description: Visual inspect dispenser liners

Tank ID: 6
Petro Monitoring Category: 3
Monitoring Description: Electronic monitor pipe sumps

Tank ID: 4
Petro Monitoring Category: 2
Monitoring Description: Visual inspect pipe sumps

Tank ID: 6
Petro Monitoring Category: 4
Monitoring Description: Visual inspect dispenser liners

Tank ID: 5
Petro Monitoring Category: 2
Monitoring Description: Visual inspect pipe sumps

Tank ID: 6
Petro Monitoring Category: 2
Monitoring Description: Visual inspect pipe sumps

Tank ID: 4
Petro Monitoring Category: 3
Monitoring Description: Electronic monitor pipe sumps

Tank ID: 5
Petro Monitoring Category: 3
Monitoring Description: Electronic monitor pipe sumps

Tank ID: 5
Petro Monitoring Category: F
Monitoring Description: Monitor dbl wall tank space

Tank ID: 5
Petro Monitoring Category: 4
Monitoring Description: Visual inspect dispenser liners

Tank ID: 6

RACETRAC #469 (Continued) **U003167255**

Petro Monitoring Category: F
Monitoring Description: Monitor dbl wall tank space

Tank ID: 4
Petro Monitoring Category: F
Monitoring Description: Monitor dbl wall tank space

Tank ID: 5
Petro Monitoring Category: G
Monitoring Description: Electronic line leak detector

Tank ID: 6
Petro Monitoring Category: G
Monitoring Description: Electronic line leak detector

Tank ID: 6
Tank Capacity: 20000
Tank Location: UNDERGROUND
Tank Status: U-In Service
Status Date: 01/01/2016
Install Date: 1/1/2016
Substance: B
Content Description: Unleaded Gas
Vessel Indicator: TANK
DEP Contractor: C

Owner:
Owner ID: 17748
Owner Name: RACETRAC INC
Owner Address: 200 GALLERIA PKWY SE #900
Owner Address 2: ATTN: STORAGE TANK REGIS
Owner City,State,Zip: Atlanta, GA 30339
Owner Contact: MAX BURMEISTER
Owner Phone: 7704317600

Construction:
Tank ID: 4
Construction Category: I
Construction Description: Double wall

Tank ID: 5
Construction Category: I
Construction Description: Double wall

Tank ID: 6
Construction Category: M
Construction Description: Spill containment bucket

Tank ID: 4
Construction Category: A
Construction Description: Ball check valve

Tank ID: 5
Construction Category: L
Construction Description: Compartmented

RACETRAC #469 (Continued) **U003167255**

Tank ID: 6
Construction Category: I
Construction Description: Double wall

Tank ID: 5
Construction Category: A
Construction Description: Ball check valve

Tank ID: 5
Construction Category: P
Construction Description: Level gauges/alarms

Tank ID: 6
Construction Category: L
Construction Description: Compartmented

Tank ID: 4
Construction Category: M
Construction Description: Spill containment bucket

Tank ID: 4
Construction Category: O
Construction Description: Tight fill

Tank ID: 6
Construction Category: P
Construction Description: Level gauges/alarms

Tank ID: 5
Construction Category: M
Construction Description: Spill containment bucket

Tank ID: 6
Construction Category: O
Construction Description: Tight fill

Tank ID: 4
Construction Category: E
Construction Description: Fiberglass

Tank ID: 4
Construction Category: P
Construction Description: Level gauges/alarms

Tank ID: 5
Construction Category: O
Construction Description: Tight fill

Tank ID: 6
Construction Category: A
Construction Description: Ball check valve

Tank ID: 6
Construction Category: E
Construction Description: Fiberglass

Tank ID: 5

RACETRAC #469 (Continued) **U003167255**

Construction Category: E
Construction Description: Fiberglass

Piping:
Tank ID: 5
Piping Category: C
Piping Description: Fiberglass

Tank ID: 6
Piping Category: J
Piping Description: Pressurized piping system

Tank ID: 4
Piping Category: F
Piping Description: Double wall

Tank ID: 4
Piping Category: K
Piping Description: Dispenser liners

Tank ID: 5
Piping Category: J
Piping Description: Pressurized piping system

Tank ID: 5
Piping Category: K
Piping Description: Dispenser liners

Tank ID: 6
Piping Category: F
Piping Description: Double wall

Tank ID: 4
Piping Category: J
Piping Description: Pressurized piping system

Tank ID: 6
Piping Category: K
Piping Description: Dispenser liners

Tank ID: 4
Piping Category: C
Piping Description: Fiberglass

Tank ID: 5
Piping Category: F
Piping Description: Double wall

Tank ID: 6
Piping Category: C
Piping Description: Fiberglass

Monitoring:
Tank ID: 4
Petro Monitoring Category: 4
Monitoring Description: Visual inspect dispenser liners

RACETRAC #469 (Continued) **U003167255**

Tank ID: 6
Petro Monitoring Category: 3
Monitoring Description: Electronic monitor pipe sumps

Tank ID: 4
Petro Monitoring Category: 2
Monitoring Description: Visual inspect pipe sumps

Tank ID: 6
Petro Monitoring Category: 4
Monitoring Description: Visual inspect dispenser liners

Tank ID: 5
Petro Monitoring Category: 2
Monitoring Description: Visual inspect pipe sumps

Tank ID: 6
Petro Monitoring Category: 2
Monitoring Description: Visual inspect pipe sumps

Tank ID: 4
Petro Monitoring Category: 3
Monitoring Description: Electronic monitor pipe sumps

Tank ID: 5
Petro Monitoring Category: 3
Monitoring Description: Electronic monitor pipe sumps

Tank ID: 5
Petro Monitoring Category: F
Monitoring Description: Monitor dbl wall tank space

Tank ID: 5
Petro Monitoring Category: 4
Monitoring Description: Visual inspect dispenser liners

Tank ID: 6
Petro Monitoring Category: F
Monitoring Description: Monitor dbl wall tank space

Tank ID: 4
Petro Monitoring Category: F
Monitoring Description: Monitor dbl wall tank space

Tank ID: 5
Petro Monitoring Category: G
Monitoring Description: Electronic line leak detector

Tank ID: 6
Petro Monitoring Category: G
Monitoring Description: Electronic line leak detector

Tank ID: 4
Tank Capacity: 20000
Tank Location: UNDERGROUND
Tank Status: U-In Service

RACETRAC #469 (Continued) **U003167255**

Status Date: 01/01/2016
Install Date: 1/1/2016
Substance: B
Content Description: Unleaded Gas
Vessel Indicator: TANK
DEP Contractor: C

Owner:
Owner ID: 17748
Owner Name: RACETRAC INC
Owner Address: 200 GALLERIA PKWY SE #900
Owner Address 2: ATTN: STORAGE TANK REGIS
Owner City,State,Zip: Atlanta, GA 30339
Owner Contact: MAX BURMEISTER
Owner Phone: 7704317600

Construction:
Tank ID: 4
Construction Category: I
Construction Description: Double wall

Tank ID: 5
Construction Category: I
Construction Description: Double wall

Tank ID: 6
Construction Category: M
Construction Description: Spill containment bucket

Tank ID: 4
Construction Category: A
Construction Description: Ball check valve

Tank ID: 5
Construction Category: L
Construction Description: Compartmented

Tank ID: 6
Construction Category: I
Construction Description: Double wall

Tank ID: 5
Construction Category: A
Construction Description: Ball check valve

Tank ID: 5
Construction Category: P
Construction Description: Level gauges/alarms

Tank ID: 6
Construction Category: L
Construction Description: Compartmented

Tank ID: 4
Construction Category: M
Construction Description: Spill containment bucket

RACETRAC #469 (Continued) **U003167255**

Tank ID: 4
Construction Category: O
Construction Description: Tight fill

Tank ID: 6
Construction Category: P
Construction Description: Level gauges/alarms

Tank ID: 5
Construction Category: M
Construction Description: Spill containment bucket

Tank ID: 6
Construction Category: O
Construction Description: Tight fill

Tank ID: 4
Construction Category: E
Construction Description: Fiberglass

Tank ID: 4
Construction Category: P
Construction Description: Level gauges/alarms

Tank ID: 5
Construction Category: O
Construction Description: Tight fill

Tank ID: 6
Construction Category: A
Construction Description: Ball check valve

Tank ID: 6
Construction Category: E
Construction Description: Fiberglass

Tank ID: 5
Construction Category: E
Construction Description: Fiberglass

Piping:
Tank ID: 5
Piping Category: C
Piping Description: Fiberglass

Tank ID: 6
Piping Category: J
Piping Description: Pressurized piping system

Tank ID: 4
Piping Category: F
Piping Description: Double wall

Tank ID: 4
Piping Category: K
Piping Description: Dispenser liners

RACETRAC #469 (Continued) **U003167255**

Tank ID: 5
Piping Category: J
Piping Description: Pressurized piping system

Tank ID: 5
Piping Category: K
Piping Description: Dispenser liners

Tank ID: 6
Piping Category: F
Piping Description: Double wall

Tank ID: 4
Piping Category: J
Piping Description: Pressurized piping system

Tank ID: 6
Piping Category: K
Piping Description: Dispenser liners

Tank ID: 4
Piping Category: C
Piping Description: Fiberglass

Tank ID: 5
Piping Category: F
Piping Description: Double wall

Tank ID: 6
Piping Category: C
Piping Description: Fiberglass

Monitoring:
Tank ID: 4
Petro Monitoring Category: 4
Monitoring Description: Visual inspect dispenser liners

Tank ID: 6
Petro Monitoring Category: 3
Monitoring Description: Electronic monitor pipe sumps

Tank ID: 4
Petro Monitoring Category: 2
Monitoring Description: Visual inspect pipe sumps

Tank ID: 6
Petro Monitoring Category: 4
Monitoring Description: Visual inspect dispenser liners

Tank ID: 5
Petro Monitoring Category: 2
Monitoring Description: Visual inspect pipe sumps

Tank ID: 6
Petro Monitoring Category: 2
Monitoring Description: Visual inspect pipe sumps

RACETRAC #469 (Continued) **U003167255**

Tank ID: 4
Petro Monitoring Category: 3
Monitoring Description: Electronic monitor pipe sumps

Tank ID: 5
Petro Monitoring Category: 3
Monitoring Description: Electronic monitor pipe sumps

Tank ID: 5
Petro Monitoring Category: F
Monitoring Description: Monitor dbl wall tank space

Tank ID: 5
Petro Monitoring Category: 4
Monitoring Description: Visual inspect dispenser liners

Tank ID: 6
Petro Monitoring Category: F
Monitoring Description: Monitor dbl wall tank space

Tank ID: 4
Petro Monitoring Category: F
Monitoring Description: Monitor dbl wall tank space

Tank ID: 5
Petro Monitoring Category: G
Monitoring Description: Electronic line leak detector

Tank ID: 6
Petro Monitoring Category: G
Monitoring Description: Electronic line leak detector

Tank ID: 2
Tank Capacity: 12000
Tank Location: UNDERGROUND
Tank Status: B-Removed from Site
Status Date: 12/01/2015
Install Date: 12/1/1995
Substance: D
Content Description: Vehicular Diesel
Vessel Indicator: TANK
DEP Contractor: C

Owner:
Owner ID: 17748
Owner Name: RACETRAC INC
Owner Address: 200 GALLERIA PKWY SE #900
Owner Address 2: ATTN: STORAGE TANK REGIS
Owner City,State,Zip: Atlanta, GA 30339
Owner Contact: MAX BURMEISTER
Owner Phone: 7704317600

Construction:
Tank ID: 4
Construction Category: I
Construction Description: Double wall

RACETRAC #469 (Continued) **U003167255**

Tank ID: 5
Construction Category: I
Construction Description: Double wall

Tank ID: 6
Construction Category: M
Construction Description: Spill containment bucket

Tank ID: 4
Construction Category: A
Construction Description: Ball check valve

Tank ID: 5
Construction Category: L
Construction Description: Compartmented

Tank ID: 6
Construction Category: I
Construction Description: Double wall

Tank ID: 5
Construction Category: A
Construction Description: Ball check valve

Tank ID: 5
Construction Category: P
Construction Description: Level gauges/alarms

Tank ID: 6
Construction Category: L
Construction Description: Compartmented

Tank ID: 4
Construction Category: M
Construction Description: Spill containment bucket

Tank ID: 4
Construction Category: O
Construction Description: Tight fill

Tank ID: 6
Construction Category: P
Construction Description: Level gauges/alarms

Tank ID: 5
Construction Category: M
Construction Description: Spill containment bucket

Tank ID: 6
Construction Category: O
Construction Description: Tight fill

Tank ID: 4
Construction Category: E
Construction Description: Fiberglass

Tank ID: 4

RACETRAC #469 (Continued) **U003167255**

Construction Category: P
Construction Description: Level gauges/alarms

Tank ID: 5
Construction Category: O
Construction Description: Tight fill

Tank ID: 6
Construction Category: A
Construction Description: Ball check valve

Tank ID: 6
Construction Category: E
Construction Description: Fiberglass

Tank ID: 5
Construction Category: E
Construction Description: Fiberglass

Piping:
Tank ID: 5
Piping Category: C
Piping Description: Fiberglass

Tank ID: 6
Piping Category: J
Piping Description: Pressurized piping system

Tank ID: 4
Piping Category: F
Piping Description: Double wall

Tank ID: 4
Piping Category: K
Piping Description: Dispenser liners

Tank ID: 5
Piping Category: J
Piping Description: Pressurized piping system

Tank ID: 5
Piping Category: K
Piping Description: Dispenser liners

Tank ID: 6
Piping Category: F
Piping Description: Double wall

Tank ID: 4
Piping Category: J
Piping Description: Pressurized piping system

Tank ID: 6
Piping Category: K
Piping Description: Dispenser liners

Tank ID: 4

RACETRAC #469 (Continued) **U003167255**

Piping Category: C
Piping Description: Fiberglass

Tank ID: 5
Piping Category: F
Piping Description: Double wall

Tank ID: 6
Piping Category: C
Piping Description: Fiberglass

Monitoring:
Tank ID: 4
Petro Monitoring Category: 4
Monitoring Description: Visual inspect dispenser liners

Tank ID: 6
Petro Monitoring Category: 3
Monitoring Description: Electronic monitor pipe sumps

Tank ID: 4
Petro Monitoring Category: 2
Monitoring Description: Visual inspect pipe sumps

Tank ID: 6
Petro Monitoring Category: 4
Monitoring Description: Visual inspect dispenser liners

Tank ID: 5
Petro Monitoring Category: 2
Monitoring Description: Visual inspect pipe sumps

Tank ID: 6
Petro Monitoring Category: 2
Monitoring Description: Visual inspect pipe sumps

Tank ID: 4
Petro Monitoring Category: 3
Monitoring Description: Electronic monitor pipe sumps

Tank ID: 5
Petro Monitoring Category: 3
Monitoring Description: Electronic monitor pipe sumps

Tank ID: 5
Petro Monitoring Category: F
Monitoring Description: Monitor dbl wall tank space

Tank ID: 5
Petro Monitoring Category: 4
Monitoring Description: Visual inspect dispenser liners

Tank ID: 6
Petro Monitoring Category: F
Monitoring Description: Monitor dbl wall tank space

Tank ID: 4

RACETRAC #469 (Continued) **U003167255**

Petro Monitoring Category: F
Monitoring Description: Monitor dbl wall tank space

Tank ID: 5
Petro Monitoring Category: G
Monitoring Description: Electronic line leak detector

Tank ID: 6
Petro Monitoring Category: G
Monitoring Description: Electronic line leak detector

Tank ID: 3
Tank Capacity: 12000
Tank Location: UNDERGROUND
Tank Status: B-Removed from Site
Status Date: 12/01/2015
Install Date: 12/1/1995
Substance: B
Content Description: Unleaded Gas
Vessel Indicator: TANK
DEP Contractor: C

Owner:
Owner ID: 17748
Owner Name: RACETRAC INC
Owner Address: 200 GALLERIA PKWY SE #900
Owner Address 2: ATTN: STORAGE TANK REGIS
Owner City,State,Zip: Atlanta, GA 30339
Owner Contact: MAX BURMEISTER
Owner Phone: 7704317600

Construction:
Tank ID: 4
Construction Category: I
Construction Description: Double wall

Tank ID: 5
Construction Category: I
Construction Description: Double wall

Tank ID: 6
Construction Category: M
Construction Description: Spill containment bucket

Tank ID: 4
Construction Category: A
Construction Description: Ball check valve

Tank ID: 5
Construction Category: L
Construction Description: Compartmented

Tank ID: 6
Construction Category: I
Construction Description: Double wall

RACETRAC #469 (Continued) **U003167255**

Tank ID: 5
Construction Category: A
Construction Description: Ball check valve

Tank ID: 5
Construction Category: P
Construction Description: Level gauges/alarms

Tank ID: 6
Construction Category: L
Construction Description: Compartmented

Tank ID: 4
Construction Category: M
Construction Description: Spill containment bucket

Tank ID: 4
Construction Category: O
Construction Description: Tight fill

Tank ID: 6
Construction Category: P
Construction Description: Level gauges/alarms

Tank ID: 5
Construction Category: M
Construction Description: Spill containment bucket

Tank ID: 6
Construction Category: O
Construction Description: Tight fill

Tank ID: 4
Construction Category: E
Construction Description: Fiberglass

Tank ID: 4
Construction Category: P
Construction Description: Level gauges/alarms

Tank ID: 5
Construction Category: O
Construction Description: Tight fill

Tank ID: 6
Construction Category: A
Construction Description: Ball check valve

Tank ID: 6
Construction Category: E
Construction Description: Fiberglass

Tank ID: 5
Construction Category: E
Construction Description: Fiberglass

RACETRAC #469 (Continued) **U003167255**

Piping:

Tank ID:	5
Piping Category:	C
Piping Description:	Fiberglass
Tank ID:	6
Piping Category:	J
Piping Description:	Pressurized piping system
Tank ID:	4
Piping Category:	F
Piping Description:	Double wall
Tank ID:	4
Piping Category:	K
Piping Description:	Dispenser liners
Tank ID:	5
Piping Category:	J
Piping Description:	Pressurized piping system
Tank ID:	5
Piping Category:	K
Piping Description:	Dispenser liners
Tank ID:	6
Piping Category:	F
Piping Description:	Double wall
Tank ID:	4
Piping Category:	J
Piping Description:	Pressurized piping system
Tank ID:	6
Piping Category:	K
Piping Description:	Dispenser liners
Tank ID:	4
Piping Category:	C
Piping Description:	Fiberglass
Tank ID:	5
Piping Category:	F
Piping Description:	Double wall
Tank ID:	6
Piping Category:	C
Piping Description:	Fiberglass

Monitoring:

Tank ID:	4
Petro Monitoring Category:	4
Monitoring Description:	Visual inspect dispenser liners
Tank ID:	6
Petro Monitoring Category:	3

RACETRAC #469 (Continued) **U003167255**

Monitoring Description: Electronic monitor pipe sumps

Tank ID: 4
Petro Monitoring Category: 2
Monitoring Description: Visual inspect pipe sumps

Tank ID: 6
Petro Monitoring Category: 4
Monitoring Description: Visual inspect dispenser liners

Tank ID: 5
Petro Monitoring Category: 2
Monitoring Description: Visual inspect pipe sumps

Tank ID: 6
Petro Monitoring Category: 2
Monitoring Description: Visual inspect pipe sumps

Tank ID: 4
Petro Monitoring Category: 3
Monitoring Description: Electronic monitor pipe sumps

Tank ID: 5
Petro Monitoring Category: 3
Monitoring Description: Electronic monitor pipe sumps

Tank ID: 5
Petro Monitoring Category: F
Monitoring Description: Monitor dbl wall tank space

Tank ID: 5
Petro Monitoring Category: 4
Monitoring Description: Visual inspect dispenser liners

Tank ID: 6
Petro Monitoring Category: F
Monitoring Description: Monitor dbl wall tank space

Tank ID: 4
Petro Monitoring Category: F
Monitoring Description: Monitor dbl wall tank space

Tank ID: 5
Petro Monitoring Category: G
Monitoring Description: Electronic line leak detector

Tank ID: 6
Petro Monitoring Category: G
Monitoring Description: Electronic line leak detector

Tank ID: 1
Tank Capacity: 12000
Tank Location: UNDERGROUND
Tank Status: B-Removed from Site
Status Date: 12/01/2015
Install Date: 12/1/1995

RACETRAC #469 (Continued) **U003167255**

Substance: B
Content Description: Unleaded Gas
Vessel Indicator: TANK
DEP Contractor: C

Owner:
Owner ID: 17748
Owner Name: RACETRAC INC
Owner Address: 200 GALLERIA PKWY SE #900
Owner Address 2: ATTN: STORAGE TANK REGIS
Owner City,State,Zip: Atlanta, GA 30339
Owner Contact: MAX BURMEISTER
Owner Phone: 7704317600

Construction:
Tank ID: 4
Construction Category: I
Construction Description: Double wall

Tank ID: 5
Construction Category: I
Construction Description: Double wall

Tank ID: 6
Construction Category: M
Construction Description: Spill containment bucket

Tank ID: 4
Construction Category: A
Construction Description: Ball check valve

Tank ID: 5
Construction Category: L
Construction Description: Compartmented

Tank ID: 6
Construction Category: I
Construction Description: Double wall

Tank ID: 5
Construction Category: A
Construction Description: Ball check valve

Tank ID: 5
Construction Category: P
Construction Description: Level gauges/alarms

Tank ID: 6
Construction Category: L
Construction Description: Compartmented

Tank ID: 4
Construction Category: M
Construction Description: Spill containment bucket

Tank ID: 4
Construction Category: O

RACETRAC #469 (Continued) **U003167255**

Construction Description: Tight fill

Tank ID: 6
Construction Category: P
Construction Description: Level gauges/alarms

Tank ID: 5
Construction Category: M
Construction Description: Spill containment bucket

Tank ID: 6
Construction Category: O
Construction Description: Tight fill

Tank ID: 4
Construction Category: E
Construction Description: Fiberglass

Tank ID: 4
Construction Category: P
Construction Description: Level gauges/alarms

Tank ID: 5
Construction Category: O
Construction Description: Tight fill

Tank ID: 6
Construction Category: A
Construction Description: Ball check valve

Tank ID: 6
Construction Category: E
Construction Description: Fiberglass

Tank ID: 5
Construction Category: E
Construction Description: Fiberglass

Piping:
Tank ID: 5
Piping Category: C
Piping Description: Fiberglass

Tank ID: 6
Piping Category: J
Piping Description: Pressurized piping system

Tank ID: 4
Piping Category: F
Piping Description: Double wall

Tank ID: 4
Piping Category: K
Piping Description: Dispenser liners

Tank ID: 5
Piping Category: J

RACETRAC #469 (Continued) **U003167255**

Piping Description: Pressurized piping system

Tank ID: 5
Piping Category: K
Piping Description: Dispenser liners

Tank ID: 6
Piping Category: F
Piping Description: Double wall

Tank ID: 4
Piping Category: J
Piping Description: Pressurized piping system

Tank ID: 6
Piping Category: K
Piping Description: Dispenser liners

Tank ID: 4
Piping Category: C
Piping Description: Fiberglass

Tank ID: 5
Piping Category: F
Piping Description: Double wall

Tank ID: 6
Piping Category: C
Piping Description: Fiberglass

Monitoring:
Tank ID: 4
Petro Monitoring Category: 4
Monitoring Description: Visual inspect dispenser liners

Tank ID: 6
Petro Monitoring Category: 3
Monitoring Description: Electronic monitor pipe sumps

Tank ID: 4
Petro Monitoring Category: 2
Monitoring Description: Visual inspect pipe sumps

Tank ID: 6
Petro Monitoring Category: 4
Monitoring Description: Visual inspect dispenser liners

Tank ID: 5
Petro Monitoring Category: 2
Monitoring Description: Visual inspect pipe sumps

Tank ID: 6
Petro Monitoring Category: 2
Monitoring Description: Visual inspect pipe sumps

Tank ID: 4
Petro Monitoring Category: 3

RACETRAC #469 (Continued) **U003167255**

Monitoring Description: Electronic monitor pipe sumps

Tank ID: 5
Petro Monitoring Category: 3
Monitoring Description: Electronic monitor pipe sumps

Tank ID: 5
Petro Monitoring Category: F
Monitoring Description: Monitor dbl wall tank space

Tank ID: 5
Petro Monitoring Category: 4
Monitoring Description: Visual inspect dispenser liners

Tank ID: 6
Petro Monitoring Category: F
Monitoring Description: Monitor dbl wall tank space

Tank ID: 4
Petro Monitoring Category: F
Monitoring Description: Monitor dbl wall tank space

Tank ID: 5
Petro Monitoring Category: G
Monitoring Description: Electronic line leak detector

Tank ID: 6
Petro Monitoring Category: G
Monitoring Description: Electronic line leak detector

DWM CONTAM:
Name: RACETRAC #469
Address: 599 W ATLANTIC BLVD
City,State,Zip: POMPANO BEACH, FL
Program Site Id: 9601859
Lat DD: 26
Lat MM: 13
Lat SS: 50
Long DD: 80
Long MM: 7
Long SS: 43
Office/ District: SED
Program Area: PETROLEUM
Priority Score: Not reported
Datum: Not reported
Method: AGPS
Facility Status: CLOSED-STCM
Facility Type: Not reported
Score Effective Date: Not reported
Score When Ranked: Not reported
Rank: Not reported
Operator: Not reported
Phone: Not reported
Name Changed: Not reported
Addr Changed: Not reported

RACETRAC #469 (Continued) **U003167255**

Related Party ID:	Not reported
Primary RP Role:	Not reported
RP Begin Date:	Not reported
RP Name:	Not reported
RP Address1:	Not reported
RP Address2:	Not reported
RP City:	Not reported
RP State:	Not reported
RP Zip5:	Not reported
RP Zip4:	Not reported
Contact:	Not reported
RP Phone:	Not reported
RP Extension:	Not reported
Site Manager:	Not reported

FL Financial Assurance 3:

Name:	RACETRAC #469
Address:	599 W ATLANTIC BLVD
City,State,Zip:	POMPANO BEACH, FL 33060
Region:	3
Facility ID:	9601859
Facility Phone:	7704317600
Facility Status:	OPEN
Facility Type:	A
Type Description:	Retail Station
DEP CO:	C
Finaincial Responsibility:	SELF-INSURANCE - LETTER FROM CHIEF FINANCIAL OFFIC
Insurance Company:	Not reported
Effective Date:	01/21/2016
Expire Date:	01/21/2017
Owner ID:	17748
Onwer Name:	RACETRAC INC
Owner Address:	200 GALLERIA PKWY SE #900
Owner Address2:	ATTN: STORAGE TANK REGIS
Owner City,St,Zip:	Atlanta, GA 30339
Contact:	MAX BURMEISTER
Resp Party Phone:	7704317600

Name:	RACETRAC #469
Address:	599 W ATLANTIC BLVD
City,State,Zip:	POMPANO BEACH, FL 33060
Region:	3
Facility ID:	9601859
Facility Phone:	7704317600
Facility Status:	OPEN
Facility Type:	A
Type Description:	Retail Station
DEP CO:	C
Finaincial Responsibility:	SELF-INSURANCE - LETTER FROM CHIEF FINANCIAL OFFIC
Insurance Company:	Not reported
Effective Date:	01/22/2014
Expire Date:	01/22/2015
Owner ID:	17748
Onwer Name:	RACETRAC INC
Owner Address:	200 GALLERIA PKWY SE #900
Owner Address2:	ATTN: STORAGE TANK REGIS
Owner City,St,Zip:	Atlanta, GA 30339

RACETRAC #469 (Continued) **U003167255**

Contact: MAX BURMEISTER
Resp Party Phone: 7704317600

Name: RACETRAC #469
Address: 599 W ATLANTIC BLVD
City,State,Zip: POMPANO BEACH, FL 33060
Region: 3
Facility ID: 9601859
Facility Phone: 7704317600
Facility Status: OPEN
Facility Type: A
Type Description: Retail Station
DEP CO: C
Finaincial Responsibility: SELF-INSURANCE - LETTER FROM CHIEF FINANCIAL OFFIC
Insurance Company: Not reported
Effective Date: 01/22/2015
Expire Date: 01/22/2016
Owner ID: 17748
Onwer Name: RACETRAC INC
Owner Address: 200 GALLERIA PKWY SE #900
Owner Address2: ATTN: STORAGE TANK REGIS
Owner City,St,Zip: Atlanta, GA 30339
Contact: MAX BURMEISTER
Resp Party Phone: 7704317600

Name: RACETRAC #469
Address: 599 W ATLANTIC BLVD
City,State,Zip: POMPANO BEACH, FL 33060
Region: 3
Facility ID: 9601859
Facility Phone: 7704317600
Facility Status: OPEN
Facility Type: A
Type Description: Retail Station
DEP CO: C
Finaincial Responsibility: SELF-INSURANCE - LETTER FROM CHIEF FINANCIAL OFFIC
Insurance Company: Not reported
Effective Date: 02/10/2009
Expire Date: 02/10/2010
Owner ID: 17748
Onwer Name: RACETRAC INC
Owner Address: 200 GALLERIA PKWY SE #900
Owner Address2: ATTN: STORAGE TANK REGIS
Owner City,St,Zip: Atlanta, GA 30339
Contact: MAX BURMEISTER
Resp Party Phone: 7704317600

Name: RACETRAC #469
Address: 599 W ATLANTIC BLVD
City,State,Zip: POMPANO BEACH, FL 33060
Region: 3
Facility ID: 9601859
Facility Phone: 7704317600
Facility Status: OPEN
Facility Type: A
Type Description: Retail Station
DEP CO: C

RACETRAC #469 (Continued) **U003167255**

Finaincial Responsibility:	SELF-INSURANCE - LETTER FROM CHIEF FINANCIAL OFFIC
Insurance Company:	Not reported
Effective Date:	02/10/2010
Expire Date:	02/10/2011
Owner ID:	17748
Onwer Name:	RACETRAC INC
Owner Address:	200 GALLERIA PKWY SE #900
Owner Address2:	ATTN: STORAGE TANK REGIS
Owner City,St,Zip:	Atlanta, GA 30339
Contact:	MAX BURMEISTER
Resp Party Phone:	7704317600
Name:	RACETRAC #469
Address:	599 W ATLANTIC BLVD
City,State,Zip:	POMPANO BEACH, FL 33060
Region:	3
Facility ID:	9601859
Facility Phone:	7704317600
Facility Status:	OPEN
Facility Type:	A
Type Description:	Retail Station
DEP CO:	C
Finaincial Responsibility:	SELF-INSURANCE - LETTER FROM CHIEF FINANCIAL OFFIC
Insurance Company:	Not reported
Effective Date:	02/10/2011
Expire Date:	02/10/2012
Owner ID:	17748
Onwer Name:	RACETRAC INC
Owner Address:	200 GALLERIA PKWY SE #900
Owner Address2:	ATTN: STORAGE TANK REGIS
Owner City,St,Zip:	Atlanta, GA 30339
Contact:	MAX BURMEISTER
Resp Party Phone:	7704317600
Name:	RACETRAC #469
Address:	599 W ATLANTIC BLVD
City,State,Zip:	POMPANO BEACH, FL 33060
Region:	3
Facility ID:	9601859
Facility Phone:	7704317600
Facility Status:	OPEN
Facility Type:	A
Type Description:	Retail Station
DEP CO:	C
Finaincial Responsibility:	SELF-INSURANCE - LETTER FROM CHIEF FINANCIAL OFFIC
Insurance Company:	Not reported
Effective Date:	04/30/2022
Expire Date:	04/30/2023
Owner ID:	17748
Onwer Name:	RACETRAC INC
Owner Address:	200 GALLERIA PKWY SE #900
Owner Address2:	ATTN: STORAGE TANK REGIS
Owner City,St,Zip:	Atlanta, GA 30339
Contact:	MAX BURMEISTER
Resp Party Phone:	7704317600
Name:	RACETRAC #469

RACETRAC #469 (Continued) **U003167255**

Address:	599 W ATLANTIC BLVD
City,State,Zip:	POMPANO BEACH, FL 33060
Region:	3
Facility ID:	9601859
Facility Phone:	7704317600
Facility Status:	OPEN
Facility Type:	A
Type Description:	Retail Station
DEP CO:	C
Finaincial Responsibility:	SELF-INSURANCE - LETTER FROM CHIEF FINANCIAL OFFIC
Insurance Company:	Not reported
Effective Date:	04/30/2023
Expire Date:	04/30/2024
Owner ID:	17748
Onwer Name:	RACETRAC INC
Owner Address:	200 GALLERIA PKWY SE #900
Owner Address2:	ATTN: STORAGE TANK REGIS
Owner City,St,Zip:	Atlanta, GA 30339
Contact:	MAX BURMEISTER
Resp Party Phone:	7704317600

Name:	RACETRAC #469
Address:	599 W ATLANTIC BLVD
City,State,Zip:	POMPANO BEACH, FL 33060
Region:	3
Facility ID:	9601859
Facility Phone:	7704317600
Facility Status:	OPEN
Facility Type:	A
Type Description:	Retail Station
DEP CO:	C
Finaincial Responsibility:	SELF-INSURANCE - LETTER FROM CHIEF FINANCIAL OFFIC
Insurance Company:	Not reported
Effective Date:	04/30/2024
Expire Date:	04/30/2025
Owner ID:	17748
Onwer Name:	RACETRAC INC
Owner Address:	200 GALLERIA PKWY SE #900
Owner Address2:	ATTN: STORAGE TANK REGIS
Owner City,St,Zip:	Atlanta, GA 30339
Contact:	MAX BURMEISTER
Resp Party Phone:	7704317600

Name:	RACETRAC #469
Address:	599 W ATLANTIC BLVD
City,State,Zip:	POMPANO BEACH, FL 33060
Region:	3
Facility ID:	9601859
Facility Phone:	7704317600
Facility Status:	OPEN
Facility Type:	A
Type Description:	Retail Station
DEP CO:	C
Finaincial Responsibility:	SELF-INSURANCE - LETTER FROM CHIEF FINANCIAL OFFIC
Insurance Company:	Not reported
Effective Date:	12/23/2017
Expire Date:	12/23/2018

RACETRAC #469 (Continued) **U003167255**

Owner ID: 17748
Onwer Name: RACETRAC INC
Owner Address: 200 GALLERIA PKWY SE #900
Owner Address2: ATTN: STORAGE TANK REGIS
Owner City,St,Zip: Atlanta, GA 30339
Contact: MAX BURMEISTER
Resp Party Phone: 7704317600

Name: RACETRAC #469
Address: 599 W ATLANTIC BLVD
City,State,Zip: POMPANO BEACH, FL 33060
Region: 3
Facility ID: 9601859
Facility Phone: 7704317600
Facility Status: OPEN
Facility Type: A
Type Description: Retail Station
DEP CO: C
Finaincial Responsibility: SELF-INSURANCE - LETTER FROM CHIEF FINANCIAL OFFIC
Insurance Company: Not reported
Effective Date: 12/23/2019
Expire Date: 12/23/2020
Owner ID: 17748
Onwer Name: RACETRAC INC
Owner Address: 200 GALLERIA PKWY SE #900
Owner Address2: ATTN: STORAGE TANK REGIS
Owner City,St,Zip: Atlanta, GA 30339
Contact: MAX BURMEISTER
Resp Party Phone: 7704317600

BROWARD CO. HM:
Name: RACETRAC #469
Address: 599 W ATLANTIC BLVD
City,State,Zip: POMPANO BEACH, FL 33060
Region: BROWARD
Facility ID: 02211
Alt Location: Not reported
Facility Status: OPEN

WASTEWATER:
Name: RACETRAC PETROLEUM, INC.
Address: 599 W ATLANTIC BLVD
City,State,Zip: POMPANO BEACH, FL
Facility ID: FLR20AF14
Facility Type: Construction Generic Dewatering
Status: Active - Existing, permitted facility/site for which effluent, reclaimed water or wastewater residual discharge into the environment and/or monitoring is taking place.
District Office: TLST
NPDES Permitted Site: Not reported
Environmental Interest: Not reported
Owner Type: Private
Permit Capacity: Not reported
Party Name: Angie Rudisel, Construction Project Manager
Company Name: RaceTrac Petroleum, Inc.
RP Address: 3225 Cumberland Blvd SE

RACETRAC #469 (Continued) **U003167255**

RP Address 2:	Ste 100
RP City,Stat,Zip:	Atlanta GA 30339-6408
Telephone:	7704317600
Email:	apetersen@bowmancg.com
Issue Date:	07/02/2015
Effective Date:	07/02/2015
Expiration Date:	07/01/2020
DOC Description:	Generic Permit
Latitude Degrees:	26
Latitude Minutes:	13
Latitude Seconds:	56.31
Longitude Degrees:	80
Longitude Minutes:	7
Longitude Seconds:	47.11
Treatment:	Not reported
Decode For Fstatus:	Active
Cell Phone:	Not reported
Permit Type:	Not reported
Major Minor Discharge:	Not reported
Nature of Business:	Not reported

Name:	RACE TRAC NO. 469
Address:	599 W ATLANTIC BLVD
City,State,Zip:	POMPANO BEACH, FL
Facility ID:	FLG071345
Facility Type:	Dewatering GP
Status:	Active - Existing, permitted facility/site for which effluent, reclaimed water or wastewater residual discharge into the environment and/or monitoring is taking place.
District Office:	SED
NPDES Permitted Site:	Yes
Environmental Interest:	Industrial Wastewater Program
Owner Type:	Private
Permit Capacity:	Not reported
Party Name:	Joseph Brown, Project Manager
Company Name:	Race Trac
RP Address:	3225 Cumberland Blvd. Suite 100
RP Address 2:	Not reported
RP City,Stat,Zip:	Atlanta GA 30339
Telephone:	Not reported
Email:	gary.crowe@taylorenv.com
Issue Date:	07/22/2015
Effective Date:	07/22/2015
Expiration Date:	07/21/2020
DOC Description:	Generic Permit
Latitude Degrees:	Not reported
Latitude Minutes:	Not reported
Latitude Seconds:	Not reported
Longitude Degrees:	Not reported
Longitude Minutes:	Not reported
Longitude Seconds:	Not reported
Treatment:	Not reported
Decode For Fstatus:	Active
Cell Phone:	Not reported
Permit Type:	Not reported
Major Minor Discharge:	Not reported
Nature of Business:	Not reported

I42
ENE
1/8-1/4
0.144 mi.
760 ft.

AUTOZONE, INC. STORE #1259
437 E ATLANTIC BLVD
POMPANO BEACH, FL 33060

Site 1 of 7 in cluster I

BROWARD CO. HM **S107673905**
N/A

Relative:
Higher

Actual:
13 ft.

BROWARD CO. HM:

Name:	AUTOZONE, INC. STORE #1259
Address:	437 E ATLANTIC BLVD
City,State,Zip:	POMPANO BEACH, FL 33060
Region:	BROWARD
Facility ID:	06682
Alt Location:	Not reported
Facility Status:	OPEN

G43
SSW
1/8-1/4
0.145 mi.
768 ft.

POMPANO BEACH DUMP
WEST OF NW 3 AVENUE & SOUTH OF COPANS ROAD
POMPANO BEACH, FL 33060

Site 2 of 3 in cluster G

SWF/LF **S110698191**
N/A

Relative:
Higher

Actual:
4 ft.

SWF/LF:

Name:	POMPANO BEACH DUMP
Address:	WEST OF NW 3 AVENUE & SOUTH OF COPANS ROAD
City,State,Zip:	POMPANO BEACH, FL 33060
Facility ID:	99388
District:	SED
Lat/Long:	26:15:26.8132 / 80:7:42.903
Class Type:	520
Classification:	OLD DUMP
Class Status:	NFA,NO FURTHER ACTION (F)
Section:	Not reported
Township:	Not reported
Range:	Not reported
Responsible Authority Name:	Not reported
Responsible Authority Address:	Not reported
Responsible Authority City,St,Zip:	Not reported
Responsible Authority Phone:	Not reported
EMail Address1:	Not reported
EMail Address2:	Not reported
Site Supervisor Name:	Not reported
Site Supervisor Addr:	Not reported
Site Supervisor City/State/Zip:	Not reported
Site Supervisor Telephone:	Not reported
Land Owner Name:	Not reported
Land Owner Address:	Not reported
Land Owner City/State/Zip:	Not reported
Land Owner Telephone:	Not reported

Click here for Florida Oculus:

G44 **POMPANO AIR PARK DUMP** **SWF/LF** **S110698200**
SSW **EAST OF DIXIE HWY & SOUTH OF NE 10 STREET** **N/A**
1/8-1/4 **POMPANO BEACH, FL 33060**
0.145 mi.
768 ft. **Site 3 of 3 in cluster G**

Relative: **Higher**
Actual: **4 ft.**

SWF/LF:

Name:	POMPANO AIR PARK DUMP
Address:	EAST OF DIXIE HWY & SOUTH OF NE 10 STREET
City,State,Zip:	POMPANO BEACH, FL 33060
Facility ID:	99397
District:	SED
Lat/Long:	26:14:24.9388 / 80:7:9.421
Class Type:	520
Classification:	OLD DUMP
Class Status:	NFA,NO FURTHER ACTION (F)
Section:	Not reported
Township:	Not reported
Range:	Not reported
Responsible Authority Name:	Not reported
Responsible Authority Address:	Not reported
Responsible Authority City,St,Zip:	Not reported
Responsible Authority Phone:	Not reported
EMail Address1:	Not reported
EMail Address2:	Not reported
Site Supervisor Name:	Not reported
Site Supervisor Addr:	Not reported
Site Supervisor City/State/Zip:	Not reported
Site Supervisor Telephone:	Not reported
Land Owner Name:	Not reported
Land Owner Address:	Not reported
Land Owner City/State/Zip:	Not reported
Land Owner Telephone:	Not reported

Click here for Florida Oculus:

---

45 **FPL FAIRMONT SUBSTATION** **RCRA-VSQG** **1004685076**
West **580 NW 31ST AVE** **FINDS** **FLR000043505**
1/8-1/4 **POMPANO BEACH, FL 33060** **ECHO**
0.153 mi.
810 ft.

Relative: **Higher**
Actual: **3 ft.**

RCRA Listings:

Date Form Received by Agency:	19990805
Handler Name:	Fpl Fairmont Substation
Handler Address:	580 Nw 31st Ave
Handler City,State,Zip:	POMPANO BEACH, FL 33060-0000
EPA ID:	FLR000043505
Contact Name:	KATHLEEN OREILLY
Contact Address:	PO BOX 14000
Contact City,State,Zip:	JUNO BEACH, FL 33408-0420
Contact Telephone:	561-691-7053
Contact Fax:	Not reported
Contact Email:	Not reported
Contact Title:	SENIOR ENV SPEC
EPA Region:	04
Land Type:	Not reported
Federal Waste Generator Description:	Conditionally Exempt Small Quantity Generator
Non-Notifier:	Not reported
Biennial Report Cycle:	Not reported

FPL FAIRMONT SUBSTATION (Continued) **1004685076**

Accessibility:	Not reported
Active Site Indicator:	Handler Activities
State District Owner:	Fl
State District:	SE
Mailing Address:	PO BOX 14000
Mailing City,State,Zip:	JUNO BEACH, FL 33408-0420
Owner Name:	Fpl
Owner Type:	Other
Operator Name:	Not reported
Operator Type:	Not reported
Short-Term Generator Activity:	No
Importer Activity:	No
Mixed Waste Generator:	No
Transporter Activity:	No
Transfer Facility Activity:	No
Recycler Activity with Storage:	No
Small Quantity On-Site Burner Exemption:	No
Smelting Melting and Refining Furnace Exemption:	No
Underground Injection Control:	No
Off-Site Waste Receipt:	No
Universal Waste Indicator:	No
Universal Waste Destination Facility:	No
Federal Universal Waste:	No
Active Site State-Reg Handler:	---
Federal Facility Indicator:	Not reported
Hazardous Secondary Material Indicator:	N
Sub-Part K Indicator:	Not reported
2018 GPRA Permit Baseline:	Not on the Baseline
2018 GPRA Renewals Baseline:	Not on the Baseline
202 GPRA Corrective Action Baseline:	No
Subject to Corrective Action Universe:	No
Non-TSDFs Where RCRA CA has Been Imposed Universe:	No
Corrective Action Priority Ranking:	No NCAPS ranking
Environmental Control Indicator:	No
Institutional Control Indicator:	No
Human Exposure Controls Indicator:	N/A
Groundwater Controls Indicator:	N/A
Significant Non-Complier Universe:	No
Unaddressed Significant Non-Complier Universe:	No
Addressed Significant Non-Complier Universe:	No
Significant Non-Complier With a Compliance Schedule Universe:	No
Financial Assurance Required:	Not reported
Handler Date of Last Change:	20200114
Recognized Trader-Importer:	No
Recognized Trader-Exporter:	No
Importer of Spent Lead Acid Batteries:	No
Exporter of Spent Lead Acid Batteries:	No
Recycler Activity Without Storage:	No
Manifest Broker:	No
Sub-Part P Indicator:	No

Hazardous Waste Summary:

Waste Code:	D001
Waste Description:	Ignitable Waste

FPL FAIRMONT SUBSTATION (Continued) **1004685076**

Handler - Owner Operator:
Owner/Operator Indicator: Owner
Owner/Operator Name: FPL
Legal Status: Other
Date Became Current: 19980408
Date Ended Current: Not reported
Owner/Operator Address: PO BOX 14000
Owner/Operator City,State,Zip: JUNO BEACH, FL 33408-4200
Owner/Operator Telephone: 305-821-3850
Owner/Operator Telephone Ext: Not reported
Owner/Operator Fax: Not reported
Owner/Operator Email: Not reported

Owner/Operator Indicator: Owner
Owner/Operator Name: FPL
Legal Status: Private
Date Became Current: 19980408
Date Ended Current: Not reported
Owner/Operator Address: PO BOX 14000
Owner/Operator City,State,Zip: JUNO BEACH, FL 33408
Owner/Operator Telephone: Not reported
Owner/Operator Telephone Ext: Not reported
Owner/Operator Fax: Not reported
Owner/Operator Email: Not reported

Historic Generators:
Receive Date: 19990805
Handler Name: FPL FAIRMONT SUBSTATION
Federal Waste Generator Description: Conditionally Exempt Small Quantity Generator
State District Owner: Fl
Large Quantity Handler of Universal Waste: No
Recognized Trader Importer: Not reported
Recognized Trader Exporter: Not reported
Spent Lead Acid Battery Importer: Not reported
Spent Lead Acid Battery Exporter: Not reported
Current Record: Yes
Non Storage Recycler Activity: Not reported
Electronic Manifest Broker: Not reported

List of NAICS Codes and Descriptions:
NAICS Codes: No NAICS Codes Found

Facility Has Received Notices of Violations:
Violations: No Violations Found

Evaluation Action Summary:
Evaluations: No Evaluations Found

FINDS:
Registry ID: 110005649129

Click Here for FRS Facility Detail Report:

FPL FAIRMONT SUBSTATION (Continued) **1004685076**

Environmental Interest/Information System:
The Florida Integrated Environmental System Today (FIESTA) Data Maintenance (FDM) System maintains entity, environmental interest, and affiliation data.
The Resource Conservation and Recovery Act Information System (RCRAInfo) is EPA's comprehensive information system in support of the Resource Conservation and Recovery Act (RCRA) of 1976 and the Hazardous and Solid Waste Amendments (HSWA) of 1984. It tracks many types of information about generators, transporters, treaters, storers, and disposers of hazardous waste.

Click this hyperlink while viewing on your computer to access additional FINDS: detail in the EDR Site Report.

ECHO:

Envid:	1004685076
Registry ID:	110005649129
DFR URL:	http://echo.epa.gov/detailed-facility-report?fid=110005649129
Name:	FPL FAIRMONT SUBSTATION
Address:	580 NW 31ST AVE
City,State,Zip:	POMPANO BEACH, FL 33060

H46 **ARPCO** **RCRA NonGen / NLR** **1000700246**
West **601 W ATLANTIC BLVD** **FINDS** **FLD982095283**
1/8-1/4 **POMPANO BEACH, FL 33060** **ECHO**
0.166 mi.
874 ft. **Site 2 of 2 in cluster H**

Relative: **Higher**
Actual: **4 ft.**

RCRA Listings:

Date Form Received by Agency:	20101008
Handler Name:	Arpco
Handler Address:	W Atlantic Blvd
Handler City,State,Zip:	POMPANO BEACH, FL 33060-5916
EPA ID:	FLD982095283
Contact Name:	JOE LAMB
Contact Address:	W ATLANTIC BLVD
Contact City,State,Zip:	POMPANO BEACH, FL 33060-5916
Contact Telephone:	305-974-4263
Contact Fax:	Not reported
Contact Email:	Not reported
Contact Title:	MANAGER
EPA Region:	04
Land Type:	Private
Federal Waste Generator Description:	Not a generator, verified
Non-Notifier:	Not reported
Biennial Report Cycle:	Not reported
Accessibility:	Not reported
Active Site Indicator:	Not reported
State District Owner:	Fl
State District:	SE
Mailing Address:	W ATLANTIC BLVD
Mailing City,State,Zip:	POMPANO BEACH, FL 33060-5916
Owner Name:	Joe Lamb
Owner Type:	Private
Operator Name:	Not reported
Operator Type:	Not reported
Short-Term Generator Activity:	No
Importer Activity:	No

ARPCO (Continued) **1000700246**

Mixed Waste Generator:	No
Transporter Activity:	No
Transfer Facility Activity:	No
Recycler Activity with Storage:	No
Small Quantity On-Site Burner Exemption:	No
Smelting Melting and Refining Furnace Exemption:	No
Underground Injection Control:	No
Off-Site Waste Receipt:	No
Universal Waste Indicator:	No
Universal Waste Destination Facility:	No
Federal Universal Waste:	No
Active Site State-Reg Handler:	---
Federal Facility Indicator:	Not reported
Hazardous Secondary Material Indicator:	N
Sub-Part K Indicator:	Not reported
2018 GPRA Permit Baseline:	Not on the Baseline
2018 GPRA Renewals Baseline:	Not on the Baseline
202 GPRA Corrective Action Baseline:	No
Subject to Corrective Action Universe:	No
Non-TSDFs Where RCRA CA has Been Imposed Universe:	No
Corrective Action Priority Ranking:	No NCAPS ranking
Environmental Control Indicator:	No
Institutional Control Indicator:	No
Human Exposure Controls Indicator:	N/A
Groundwater Controls Indicator:	N/A
Significant Non-Complier Universe:	No
Unaddressed Significant Non-Complier Universe:	No
Addressed Significant Non-Complier Universe:	No
Significant Non-Complier With a Compliance Schedule Universe:	No
Financial Assurance Required:	Not reported
Handler Date of Last Change:	20110623
Recognized Trader-Importer:	No
Recognized Trader-Exporter:	No
Importer of Spent Lead Acid Batteries:	No
Exporter of Spent Lead Acid Batteries:	No
Recycler Activity Without Storage:	No
Manifest Broker:	No
Sub-Part P Indicator:	No

Handler - Owner Operator:

Owner/Operator Indicator:	Owner
Owner/Operator Name: JOE LAMB	
Legal Status:	Private
Date Became Current:	19961018
Date Ended Current:	Not reported
Owner/Operator Address:	601 W ATLANTIC BLVD
Owner/Operator City,State,Zip:	POMPANO BEACH, FL 33060-5916
Owner/Operator Telephone:	Not reported
Owner/Operator Telephone Ext:	Not reported
Owner/Operator Fax:	Not reported
Owner/Operator Email:	Not reported

Owner/Operator Indicator:	Owner
Owner/Operator Name: JOE LAMB	
Legal Status:	Private
Date Became Current:	19961018

ARPCO (Continued) **1000700246**

Date Ended Current:	Not reported
Owner/Operator Address:	601 W ATLANTIC BLVD
Owner/Operator City,State,Zip:	POMPANO BEACH, FL 33060-5916
Owner/Operator Telephone:	Not reported
Owner/Operator Telephone Ext:	Not reported
Owner/Operator Fax:	Not reported
Owner/Operator Email:	Not reported

Historic Generators:

Receive Date:	20101008
Handler Name: ARPCO	
Federal Waste Generator Description:	Not a generator, verified
State District Owner:	Fl
Large Quantity Handler of Universal Waste:	No
Recognized Trader Importer:	No
Recognized Trader Exporter:	No
Spent Lead Acid Battery Importer:	No
Spent Lead Acid Battery Exporter:	No
Current Record:	Yes
Non Storage Recycler Activity:	Not reported
Electronic Manifest Broker:	Not reported

Receive Date:	19870617
Handler Name: ARPCO	
Federal Waste Generator Description:	Small Quantity Generator
State District Owner:	Fl
Large Quantity Handler of Universal Waste:	No
Recognized Trader Importer:	No
Recognized Trader Exporter:	No
Spent Lead Acid Battery Importer:	No
Spent Lead Acid Battery Exporter:	No
Current Record:	No
Non Storage Recycler Activity:	Not reported
Electronic Manifest Broker:	Not reported

List of NAICS Codes and Descriptions:

NAICS Codes:	No NAICS Codes Found

Has the Facility Received Notices of Violations:

Found Violation:	No
Agency Which Determined Violation:	Not reported
Violation Short Description:	Not reported
Date Violation was Determined:	Not reported
Actual Return to Compliance Date:	Not reported
Return to Compliance Qualifier:	Not reported
Violation Responsible Agency:	Not reported
Scheduled Compliance Date:	Not reported
Enforcement Identifier:	Not reported
Date of Enforcement Action:	Not reported
Enforcement Responsible Agency:	Not reported
Enforcement Docket Number:	Not reported
Enforcement Attorney:	Not reported
Corrective Action Component:	Not reported
Appeal Initiated Date:	Not reported
Appeal Resolution Date:	Not reported
Disposition Status Date:	Not reported

ARPCO (Continued) **1000700246**

Disposition Status:	Not reported
Disposition Status Description:	Not reported
Consent/Final Order Sequence Number:	Not reported
Consent/Final Order Respondent Name:	Not reported
Consent/Final Order Lead Agency:	Not reported
Enforcement Type:	Not reported
Enforcement Responsible Person:	Not reported
Enforcement Responsible Sub-Organization:	Not reported
SEP Sequence Number:	Not reported
SEP Expenditure Amount:	Not reported
SEP Scheduled Completion Date:	Not reported
SEP Actual Date:	Not reported
SEP Defaulted Date:	Not reported
SEP Type:	Not reported
SEP Type Description:	Not reported
Proposed Amount:	Not reported
Final Monetary Amount:	Not reported
Paid Amount:	Not reported
Final Count:	Not reported
Final Amount:	Not reported

Evaluation Action Summary:

Evaluation Date:	20101008
Evaluation Responsible Agency:	State
Found Violation:	No
Evaluation Type Description:	COMPLIANCE EVALUATION INSPECTION
Evaluation Responsible Person Identifier:	MAG
Evaluation Responsible Sub-Organization:	SE
Actual Return to Compliance Date:	Not reported
Scheduled Compliance Date:	Not reported
Date of Request:	Not reported
Date Response Received:	Not reported
Request Agency:	Not reported
Former Citation:	Not reported

FINDS:

Registry ID: 110006831982

Click Here for FRS Facility Detail Report:

Environmental Interest/Information System:

The Florida Integrated Environmental System Today (FIESTA) Data Maintenance (FDM) System maintains entity, environmental interest, and affiliation data.
The Resource Conservation and Recovery Act Information System (RCRAInfo) is EPA's comprehensive information system in support of the Resource Conservation and Recovery Act (RCRA) of 1976 and the Hazardous and Solid Waste Amendments (HSWA) of 1984. It tracks many types of information about generators, transporters, treaters, storers, and disposers of hazardous waste.

Click this hyperlink while viewing on your computer to access additional FINDS: detail in the EDR Site Report.

ECHO:

Envid: 1000700246

ARPCO (Continued) **1000700246**

Registry ID:	110006831982
DFR URL:	http://echo.epa.gov/detailed-facility-report?fid=110006831982
Name:	ARPCO
Address:	601 W ATLANTIC BLVD
City,State,Zip:	POMPANO BEACH, FL 33060

I47 **POMPANO BEACH EXXON** **RCRA NonGen / NLR** **1000841124**
ENE **501 E ALTANTIC BLVD** **FINDS** **FLD981756653**
1/8-1/4 **HOUSTON, FL 77210** **ECHO**
0.179 mi.
945 ft. **Site 2 of 7 in cluster I**

Relative: **Higher**

Actual: **10 ft.**

RCRA Listings:

Date Form Received by Agency:	20130401
Handler Name:	Pompano Beach Exxon
Handler Address:	501 E Altantic Blvd
Handler City,State,Zip:	HOUSTON, FL 77210-0000
EPA ID:	FLD981756653
Contact Name:	ALDA S POOL
Contact Address:	PO BOX 4415
Contact City,State,Zip:	HOUSTON, TX 77210-4415
Contact Telephone:	713-656-7709
Contact Fax:	Not reported
Contact Email:	Not reported
Contact Title:	WASTE ADMN
EPA Region:	04
Land Type:	Private
Federal Waste Generator Description:	Not a generator, verified
Non-Notifier:	Not reported
Biennial Report Cycle:	Not reported
Accessibility:	Not reported
Active Site Indicator:	Not reported
State District Owner:	Fl
State District:	SE
Mailing Address:	PO BOX 4415
Mailing City,State,Zip:	HOUSTON, TX 77210-4415
Owner Name:	Alda Pool
Owner Type:	Private
Operator Name:	Not reported
Operator Type:	Not reported
Short-Term Generator Activity:	No
Importer Activity:	No
Mixed Waste Generator:	No
Transporter Activity:	No
Transfer Facility Activity:	No
Recycler Activity with Storage:	No
Small Quantity On-Site Burner Exemption:	No
Smelting Melting and Refining Furnace Exemption:	No
Underground Injection Control:	No
Off-Site Waste Receipt:	No
Universal Waste Indicator:	No
Universal Waste Destination Facility:	No
Federal Universal Waste:	No
Active Site State-Reg Handler:	---
Federal Facility Indicator:	Not reported
Hazardous Secondary Material Indicator:	N
Sub-Part K Indicator:	Not reported
2018 GPRA Permit Baseline:	Not on the Baseline

POMPANO BEACH EXXON (Continued) **1000841124**

2018 GPRA Renewals Baseline:	Not on the Baseline
202 GPRA Corrective Action Baseline:	No
Subject to Corrective Action Universe:	No
Non-TSDFs Where RCRA CA has Been Imposed Universe:	No
Corrective Action Priority Ranking:	No NCAPS ranking
Environmental Control Indicator:	No
Institutional Control Indicator:	No
Human Exposure Controls Indicator:	N/A
Groundwater Controls Indicator:	N/A
Significant Non-Complier Universe:	No
Unaddressed Significant Non-Complier Universe:	No
Addressed Significant Non-Complier Universe:	No
Significant Non-Complier With a Compliance Schedule Universe:	No
Financial Assurance Required:	Not reported
Handler Date of Last Change:	20180106
Recognized Trader-Importer:	No
Recognized Trader-Exporter:	No
Importer of Spent Lead Acid Batteries:	No
Exporter of Spent Lead Acid Batteries:	No
Recycler Activity Without Storage:	No
Manifest Broker:	No
Sub-Part P Indicator:	No

Handler - Owner Operator:

Owner/Operator Indicator:	Owner
Owner/Operator Name: ALDA POOL	
Legal Status:	Private
Date Became Current:	19961018
Date Ended Current:	Not reported
Owner/Operator Address:	PO BOX 4415
Owner/Operator City,State,Zip:	HOUSTON, TX 77210-4415
Owner/Operator Telephone:	Not reported
Owner/Operator Telephone Ext:	Not reported
Owner/Operator Fax:	Not reported
Owner/Operator Email:	Not reported

Owner/Operator Indicator:	Owner
Owner/Operator Name: POOL ALDA	
Legal Status:	Private
Date Became Current:	19961018
Date Ended Current:	Not reported
Owner/Operator Address:	PO BOX 4415
Owner/Operator City,State,Zip:	HOUSTON, TX 77210-4415
Owner/Operator Telephone:	Not reported
Owner/Operator Telephone Ext:	Not reported
Owner/Operator Fax:	Not reported
Owner/Operator Email:	Not reported

Owner/Operator Indicator:	Owner
Owner/Operator Name: ALDA POOL	
Legal Status:	Private
Date Became Current:	19961018
Date Ended Current:	Not reported
Owner/Operator Address:	PO BOX 4415
Owner/Operator City,State,Zip:	HOUSTON, TX 77210-4415
Owner/Operator Telephone:	Not reported

POMPANO BEACH EXXON (Continued) **1000841124**

Owner/Operator Telephone Ext: Not reported
Owner/Operator Fax: Not reported
Owner/Operator Email: Not reported

Historic Generators:
Receive Date: 20130401
Handler Name: POMPANO BEACH EXXON
Federal Waste Generator Description: Not a generator, verified
State District Owner: Fl
Large Quantity Handler of Universal Waste: No
Recognized Trader Importer: No
Recognized Trader Exporter: No
Spent Lead Acid Battery Importer: No
Spent Lead Acid Battery Exporter: No
Current Record: Yes
Non Storage Recycler Activity: Not reported
Electronic Manifest Broker: Not reported

Receive Date: 19960226
Handler Name: POMPANO BEACH EXXON
Federal Waste Generator Description: Small Quantity Generator
State District Owner: Fl
Large Quantity Handler of Universal Waste: No
Recognized Trader Importer: No
Recognized Trader Exporter: No
Spent Lead Acid Battery Importer: No
Spent Lead Acid Battery Exporter: No
Current Record: No
Non Storage Recycler Activity: Not reported
Electronic Manifest Broker: Not reported

List of NAICS Codes and Descriptions:
NAICS Codes: No NAICS Codes Found

Facility Has Received Notices of Violations:
Violations: No Violations Found

Evaluation Action Summary:
Evaluations: No Evaluations Found

FINDS:
Registry ID: 110007416689

Click Here for FRS Facility Detail Report:

Environmental Interest/Information System:
The Resource Conservation and Recovery Act Information System (RCRAInfo) is EPA's comprehensive information system in support of the Resource Conservation and Recovery Act (RCRA) of 1976 and the Hazardous and Solid Waste Amendments (HSWA) of 1984. It tracks many types of information about generators, transporters, treaters, storers, and disposers of hazardous waste.

POMPANO BEACH EXXON (Continued) **1000841124**

Click this hyperlink while viewing on your computer to access additional FINDS: detail in the EDR Site Report.

ECHO:

Envid:	1000841124
Registry ID:	110007416689
DFR URL:	http://echo.epa.gov/detailed-facility-report?fid=110007416689
Name:	POMPANO BEACH EXXON
Address:	501 E ALTANTIC BLVD
City,State,Zip:	HOUSTON, FL 77210

J48 **FLORIDA DEP DSCP D137 #069501456** **HW GEN** **S125977719**
NW **6 NE 3RD ST # DC** **N/A**
1/8-1/4 **POMPANO BEACH, FL 33060**
0.180 mi.
949 ft. **Site 1 of 9 in cluster J**

Relative: **Higher**
Actual: **15 ft.**

HW GEN:

Site ID:	34754
Name:	FLORIDA DEP DSCP D137 #069501456
Address:	6 NE 3RD ST # DC
City,State,Zip:	POMPANO BEACH, FL 33060 6623
Type:	Small
Handler ID:	FLR000053363
Office:	SED
Notified Date:	02/22/1999
Last Inspection Date:	Not reported
Facility Installation:	Not reported
Object ID:	542
Documents:	https://prodenv.dep.state.fl.us/DepNexus/public/electronic-documents/FLR000053363/facility!search
X Coordinates:	786264.47218
Y Coordinates:	254974.87877

J49 **WARDS CITY DRY CLEANERS** **DWM CONTAM** **S125964619**
NW **6 NE 3RD ST** **ERIC WASTE CLEANUP** **N/A**
1/8-1/4 **POMPANO BEACH, FL 33060**
0.180 mi.
949 ft. **Site 2 of 9 in cluster J**

Relative: **Higher**
Actual: **15 ft.**

DWM CONTAM:

Name:	WARDS CITY DRY CLEANERS
Address:	6 NE 3RD ST
City,State,Zip:	POMPANO BEACH, FL
Program Site Id:	ERIC_4143
Lat DD:	26
Lat MM:	14
Lat SS:	2.7911
Long DD:	80
Long MM:	7
Long SS:	27.5393
Office/ District:	SED
Program Area:	DRYCLEANING
Priority Score:	Not reported
Datum:	NAD83
Method:	WGPS

WARDS CITY DRY CLEANERS (Continued) **S125964619**

Facility Status:	Closed-ERIC
Facility Type:	Not reported
Score Effective Date:	Not reported
Score When Ranked:	Not reported
Rank:	Not reported
Operator:	Not reported
Phone:	Not reported
Name Changed:	Not reported
Addr Changed:	Not reported
Related Party ID:	Not reported
Primary RP Role:	Not reported
RP Begin Date:	Not reported
RP Name:	Not reported
RP Address1:	Not reported
RP Address2:	Not reported
RP City:	Not reported
RP State:	Not reported
RP Zip5:	Not reported
RP Zip4:	Not reported
Contact:	Not reported
RP Phone:	Not reported
RP Extension:	Not reported
Site Manager:	Not reported

ERIC WASTE CLEANUP:

ERIC ID:	ERIC_4143
Name:	Wards City Dry Cleaners
Address:	6 NE 3RD ST
City,State,Zip:	POMPANO BEACH, FL 33060
County:	BROWARD
Status:	CLOSED
Source Facility Name:	WARDS CITY DRY CLEANERS
Source Facility ID:	9501456
Program:	Drycleaning Solvent Cleanup Program
Program Type:	DRYCLEANING
Program Status:	COMPLETE
District:	SED - Southeast District
WMD:	SFWMD - South Florida Water Management District
ICR Indicator:	N
Discharge Date:	Not reported
Method ID:	WGPS
Object of Interest:	FACIL
Proximity to Object:	ENTRA
Lat DD:	26
Lat MM:	14
Lat SS:	Not reported
Long DD:	80
Long MM:	7
Long SS:	Not reported
X Coord:	786508.07337
Y Coord:	253803.97875
GIS ALB X:	786508.07574
GIS ALB Y:	253803.98412
Collector Username:	ERIC_HAZARD_INIT_LOAD
Collection Date:	06/23/2016
Map Source:	Not reported
Map Source Scale:	Not reported

WARDS CITY DRY CLEANERS (Continued) **S125964619**

Interpolation Scale: Not reported
Coordinate Accuracy ID: 3
Site Manager: Not reported
Site Phase Description: Phase 5 - Cleanup Complete
Offsite Contamination Key: CONTAMUNKNOWN
DATUM ID: NAD83
Documents: https://prodenv.dep.state.fl.us/DepNexus/public/electronic-documents/ERIC_4143/gis-facility!search
Object ID: 13595

J50 WARD CITY DRY CLEANERS **PRIORITYCLEANERS 1000192356**
NW 6 NE 3RD STREET **FINDS N/A**
1/8-1/4 POMPANO BEACH, FL 33060 **ECHO**
0.180 mi. **Broward Co. EDIEAR**
949 ft. Site 3 of 9 in cluster J

Relative: Higher
Actual: 15 ft.

PRIORITYCLEANERS:
Name: WARDS CITY DRY CLEANERS
Address: 6 NE 3RD ST
City,State,Zip: POMPANO BEACH, FL 33060
Rank: Issued Site Rehabilitation Completion Order
Facility ID: 9501456
Score: 130
Notes: Not reported
ERIC ID: 4143

FINDS:
Registry ID: 110001740536

Click Here for FRS Facility Detail Report:

Environmental Interest/Information System:
ICIS-Air (AIR) AIR is the modernization of the Air Facility System (AFS) into the Integrated Compliance Information System (ICIS). AIR contains enforcement, compliance, and permit data for stationary sources of air pollution regulated by the EPA, State, and Local air pollution agencies.
The Florida Integrated Environmental System Today (FIESTA) Data Maintenance (FDM) System maintains entity, environmental interest, and affiliation data.

Click this hyperlink while viewing on your computer to access additional FINDS: detail in the EDR Site Report.

ECHO:
Envid: 1000192356
Registry ID: 110001740536
DFR URL: http://echo.epa.gov/detailed-facility-report?fid=110001740536
Name: WARD CITY DRY CLEANERS
Address: 6 NE 3RD STREET
City,State,Zip: POMPANO BEACH, FL 33060

Broward Co. EDIEAR:
Name: WARD'S CITY DISCOUNT
Address: 6 NE 3RD ST
City,State,Zip: POMPANO BEACH, FL 33060
Facility ID: 3571
Facility Department: 069501456
Program Type: DRY-CLEAN

WARD CITY DRY CLEANERS (Continued) **1000192356**

Facility Type: DRY CLEANER
Pollutant Type: CHLORINATED
Lead Agency: DEP

J51 **WARDS CITY DISCOUNT $1.00 & UP INC** **RCRA NonGen / NLR** **1015741026**
NW **6 NE 3RD ST** **FLD053036075**
1/8-1/4 **POMPANO BEACH, FL 33060**
0.180 mi.
949 ft. **Site 4 of 9 in cluster J**

Relative:
Higher

Actual:
15 ft.

RCRA Listings:

Date Form Received by Agency:	20120507
Handler Name:	Wards City Discount $1.00 & Up Inc
Handler Address:	Ne 3rd St
Handler City,State,Zip:	POMPANO BEACH, FL 33060-6623
EPA ID:	FLD053036075
Contact Name:	SILIA E GARAY
Contact Address:	NE 39TH CT
Contact City,State,Zip:	POMPANO BEACH, FL 33064
Contact Telephone:	954-786-8020
Contact Fax:	Not reported
Contact Email:	SILIAGARAY@YAHOO.COM
Contact Title:	PRESIDENT
EPA Region:	04
Land Type:	Private
Federal Waste Generator Description:	Not a generator, verified
Non-Notifier:	Not reported
Biennial Report Cycle:	Not reported
Accessibility:	Not reported
Active Site Indicator:	Not reported
State District Owner:	Fl
State District:	SE
Mailing Address:	NE 3RD ST
Mailing City,State,Zip:	POMPANO BEACH, FL 33060-6623
Owner Name:	Gary Scott
Owner Type:	Private
Operator Name:	Wards City Discount $1.00 & Up Inc
Operator Type:	Private
Short-Term Generator Activity:	No
Importer Activity:	No
Mixed Waste Generator:	No
Transporter Activity:	No
Transfer Facility Activity:	No
Recycler Activity with Storage:	No
Small Quantity On-Site Burner Exemption:	No
Smelting Melting and Refining Furnace Exemption:	No
Underground Injection Control:	No
Off-Site Waste Receipt:	No
Universal Waste Indicator:	No
Universal Waste Destination Facility:	No
Federal Universal Waste:	No
Active Site State-Reg Handler:	---
Federal Facility Indicator:	Not reported
Hazardous Secondary Material Indicator:	N
Sub-Part K Indicator:	Not reported
2018 GPRA Permit Baseline:	Not on the Baseline
2018 GPRA Renewals Baseline:	Not on the Baseline
202 GPRA Corrective Action Baseline:	No

WARDS CITY DISCOUNT $1.00 & UP INC (Continued) **1015741026**

Subject to Corrective Action Universe:	No
Non-TSDFs Where RCRA CA has Been Imposed Universe:	No
Corrective Action Priority Ranking:	No NCAPS ranking
Environmental Control Indicator:	No
Institutional Control Indicator:	No
Human Exposure Controls Indicator:	N/A
Groundwater Controls Indicator:	N/A
Significant Non-Complier Universe:	No
Unaddressed Significant Non-Complier Universe:	No
Addressed Significant Non-Complier Universe:	No
Significant Non-Complier With a Compliance Schedule Universe:	No
Financial Assurance Required:	Not reported
Handler Date of Last Change:	20130606
Recognized Trader-Importer:	No
Recognized Trader-Exporter:	No
Importer of Spent Lead Acid Batteries:	No
Exporter of Spent Lead Acid Batteries:	No
Recycler Activity Without Storage:	No
Manifest Broker:	No
Sub-Part P Indicator:	No

Handler - Owner Operator:

Owner/Operator Indicator:	Owner
Owner/Operator Name: ANTHONY-WARD REALTY INC	
Legal Status:	Private
Date Became Current:	20120507
Date Ended Current:	Not reported
Owner/Operator Address:	2033 E HILLSBORO BLVD OLD #1
Owner/Operator City,State,Zip:	DEERFIELD BEACH, FL 33441
Owner/Operator Telephone:	954-298-8979
Owner/Operator Telephone Ext:	Not reported
Owner/Operator Fax:	Not reported
Owner/Operator Email:	Not reported

Owner/Operator Indicator:	Operator
Owner/Operator Name: WARDS CITY DISCOUNT $1.00 & UP INC	
Legal Status:	Private
Date Became Current:	20120507
Date Ended Current:	Not reported
Owner/Operator Address:	6 NE 3RD ST
Owner/Operator City,State,Zip:	POMPANO BEACH, FL 33060-6623
Owner/Operator Telephone:	Not reported
Owner/Operator Telephone Ext:	Not reported
Owner/Operator Fax:	Not reported
Owner/Operator Email:	Not reported

Owner/Operator Indicator:	Owner
Owner/Operator Name: ANTHONY-WARD REALTY INC	
Legal Status:	Private
Date Became Current:	20120507
Date Ended Current:	Not reported
Owner/Operator Address:	2033 E HILLSBORO BLVD OLD #1
Owner/Operator City,State,Zip:	DEERFIELD BEACH, FL 33441
Owner/Operator Telephone:	954-298-8979
Owner/Operator Telephone Ext:	Not reported
Owner/Operator Fax:	Not reported

WARDS CITY DISCOUNT $1.00 & UP INC (Continued) **1015741026**

Owner/Operator Email: Not reported

Owner/Operator Indicator: Owner
Owner/Operator Name: GARY SCOTT
Legal Status: Private
Date Became Current: 19961018
Date Ended Current: Not reported
Owner/Operator Address: 6 NE 3RD ST
Owner/Operator City,State,Zip: POMPANO BEACH, FL 33060-6623
Owner/Operator Telephone: Not reported
Owner/Operator Telephone Ext: Not reported
Owner/Operator Fax: Not reported
Owner/Operator Email: Not reported

Owner/Operator Indicator: Owner
Owner/Operator Name: GARY SCOTT
Legal Status: Private
Date Became Current: 19961018
Date Ended Current: Not reported
Owner/Operator Address: 6 NE 3RD ST
Owner/Operator City,State,Zip: POMPANO BEACH, FL 33060-6623
Owner/Operator Telephone: Not reported
Owner/Operator Telephone Ext: Not reported
Owner/Operator Fax: Not reported
Owner/Operator Email: Not reported

Owner/Operator Indicator: Owner
Owner/Operator Name: GARY SCOTT
Legal Status: Private
Date Became Current: 19961018
Date Ended Current: 20120507
Owner/Operator Address: 6 NE 3RD ST
Owner/Operator City,State,Zip: POMPANO BEACH, FL 33060-6623
Owner/Operator Telephone: Not reported
Owner/Operator Telephone Ext: Not reported
Owner/Operator Fax: Not reported
Owner/Operator Email: Not reported

Owner/Operator Indicator: Operator
Owner/Operator Name: WARDS CITY DISCOUNT $1.00 & UP INC
Legal Status: Private
Date Became Current: 20120507
Date Ended Current: Not reported
Owner/Operator Address: 6 NE 3RD ST
Owner/Operator City,State,Zip: POMPANO BEACH, FL 33060-6623
Owner/Operator Telephone: Not reported
Owner/Operator Telephone Ext: Not reported
Owner/Operator Fax: Not reported
Owner/Operator Email: Not reported

Historic Generators:
Receive Date: 19980227
Handler Name: WARDS CITY DISCOUNT $1.00 & UP INC
Federal Waste Generator Description: Small Quantity Generator
State District Owner: Fl
Large Quantity Handler of Universal Waste: No
Recognized Trader Importer: No

WARDS CITY DISCOUNT $1.00 & UP INC (Continued) **1015741026**

Recognized Trader Exporter: No
Spent Lead Acid Battery Importer: No
Spent Lead Acid Battery Exporter: No
Current Record: No
Non Storage Recycler Activity: Not reported
Electronic Manifest Broker: Not reported

Receive Date: 19880323
Handler Name: WARDS CITY DRY CLEANERS
Federal Waste Generator Description: Small Quantity Generator
State District Owner: Fl
Large Quantity Handler of Universal Waste: No
Recognized Trader Importer: No
Recognized Trader Exporter: No
Spent Lead Acid Battery Importer: No
Spent Lead Acid Battery Exporter: No
Current Record: No
Non Storage Recycler Activity: Not reported
Electronic Manifest Broker: Not reported

Receive Date: 20120507
Handler Name: WARDS CITY DISCOUNT $1.00 & UP INC
Federal Waste Generator Description: Not a generator, verified
State District Owner: Fl
Large Quantity Handler of Universal Waste: No
Recognized Trader Importer: No
Recognized Trader Exporter: No
Spent Lead Acid Battery Importer: No
Spent Lead Acid Battery Exporter: No
Current Record: Yes
Non Storage Recycler Activity: Not reported
Electronic Manifest Broker: Not reported

List of NAICS Codes and Descriptions:
NAICS Code: 562998
NAICS Description: ALL OTHER MISCELLANEOUS WASTE MANAGEMENT SERVICES

Has the Facility Received Notices of Violations:
Found Violation: No
Agency Which Determined Violation: Not reported
Violation Short Description: Not reported
Date Violation was Determined: Not reported
Actual Return to Compliance Date: Not reported
Return to Compliance Qualifier: Not reported
Violation Responsible Agency: Not reported
Scheduled Compliance Date: Not reported
Enforcement Identifier: Not reported
Date of Enforcement Action: Not reported
Enforcement Responsible Agency: Not reported
Enforcement Docket Number: Not reported
Enforcement Attorney: Not reported
Corrective Action Component: Not reported
Appeal Initiated Date: Not reported
Appeal Resolution Date: Not reported
Disposition Status Date: Not reported
Disposition Status: Not reported

WARDS CITY DISCOUNT $1.00 & UP INC (Continued) **1015741026**

Disposition Status Description: Not reported
Consent/Final Order Sequence Number: Not reported
Consent/Final Order Respondent Name: Not reported
Consent/Final Order Lead Agency: Not reported
Enforcement Type: Not reported
Enforcement Responsible Person: Not reported
Enforcement Responsible Sub-Organization: Not reported
SEP Sequence Number: Not reported
SEP Expenditure Amount: Not reported
SEP Scheduled Completion Date: Not reported
SEP Actual Date: Not reported
SEP Defaulted Date: Not reported
SEP Type: Not reported
SEP Type Description: Not reported
Proposed Amount: Not reported
Final Monetary Amount: Not reported
Paid Amount: Not reported
Final Count: Not reported
Final Amount: Not reported

Evaluation Action Summary:
Evaluation Date: 19980227
Evaluation Responsible Agency: State
Found Violation: No
Evaluation Type Description: COMPLIANCE EVALUATION INSPECTION
Evaluation Responsible Person Identifier: LAS
Evaluation Responsible Sub-Organization: SE
Actual Return to Compliance Date: Not reported
Scheduled Compliance Date: Not reported
Date of Request: Not reported
Date Response Received: Not reported
Request Agency: Not reported
Former Citation: Not reported

J52 **FLORIDA DEP DSCP D137 #069501456** **RCRA-SQG** **1001481421**
NW **6 NE 3RD ST # DC** **FINDS** **FLR000053363**
1/8-1/4 **POMPANO BEACH, FL 33060** **ECHO**
0.180 mi.
949 ft. **Site 5 of 9 in cluster J**

Relative: **Higher**
Actual: **15 ft.**

RCRA Listings:
Date Form Received by Agency: 19990222
Handler Name: Florida Dep Dscp D137 #069501456
Handler Address: Ne 3rd St # Dc
Handler City,State,Zip: POMPANO BEACH, FL 33060-6623
EPA ID: FLR000053363
Contact Name: DAN WILLIAMSON
Contact Address: BLAIRSTONE RD # MS4520
Contact City,State,Zip: TALLAHASSEE, FL 32399-6542
Contact Telephone: 850-488-0190
Contact Fax: Not reported
Contact Email: Not reported
Contact Title: PROJECT MANAGER
EPA Region: 04
Land Type: Private
Federal Waste Generator Description: Small Quantity Generator

FLORIDA DEP DSCP D137 #069501456 (Continued) **1001481421**

Non-Notifier:	Not reported
Biennial Report Cycle:	Not reported
Accessibility:	Not reported
Active Site Indicator:	Handler Activities
State District Owner:	Fl
State District:	SE
Mailing Address:	BLAIRSTONE RD
Mailing City,State,Zip:	TALLAHASSEE, FL 32399-6542
Owner Name:	Gary Scott
Owner Type:	Private
Operator Name:	Not reported
Operator Type:	Not reported
Short-Term Generator Activity:	No
Importer Activity:	No
Mixed Waste Generator:	No
Transporter Activity:	No
Transfer Facility Activity:	No
Recycler Activity with Storage:	No
Small Quantity On-Site Burner Exemption:	No
Smelting Melting and Refining Furnace Exemption:	No
Underground Injection Control:	No
Off-Site Waste Receipt:	No
Universal Waste Indicator:	No
Universal Waste Destination Facility:	No
Federal Universal Waste:	No
Active Site State-Reg Handler:	---
Federal Facility Indicator:	Not reported
Hazardous Secondary Material Indicator:	N
Sub-Part K Indicator:	Not reported
2018 GPRA Permit Baseline:	Not on the Baseline
2018 GPRA Renewals Baseline:	Not on the Baseline
202 GPRA Corrective Action Baseline:	No
Subject to Corrective Action Universe:	No
Non-TSDFs Where RCRA CA has Been Imposed Universe:	No
Corrective Action Priority Ranking:	No NCAPS ranking
Environmental Control Indicator:	No
Institutional Control Indicator:	No
Human Exposure Controls Indicator:	N/A
Groundwater Controls Indicator:	N/A
Significant Non-Complier Universe:	No
Unaddressed Significant Non-Complier Universe:	No
Addressed Significant Non-Complier Universe:	No
Significant Non-Complier With a Compliance Schedule Universe:	No
Financial Assurance Required:	Not reported
Handler Date of Last Change:	20110623
Recognized Trader-Importer:	No
Recognized Trader-Exporter:	No
Importer of Spent Lead Acid Batteries:	No
Exporter of Spent Lead Acid Batteries:	No
Recycler Activity Without Storage:	No
Manifest Broker:	No
Sub-Part P Indicator:	No

Hazardous Waste Summary:

Waste Code:	D001
Waste Description:	Ignitable Waste

FLORIDA DEP DSCP D137 #069501456 (Continued) **1001481421**

Handler - Owner Operator:
Owner/Operator Indicator: Owner
Owner/Operator Name: GARY SCOTT
Legal Status: Private
Date Became Current: 19990222
Date Ended Current: Not reported
Owner/Operator Address: 2310 TAMIAMI TRL # 101
Owner/Operator City,State,Zip: PUNTA GORDA, FL 33950-5932
Owner/Operator Telephone: Not reported
Owner/Operator Telephone Ext: Not reported
Owner/Operator Fax: Not reported
Owner/Operator Email: Not reported

Owner/Operator Indicator: Owner
Owner/Operator Name: SCOTT GARY
Legal Status: Private
Date Became Current: 19990222
Date Ended Current: Not reported
Owner/Operator Address: 2310 TAMIAMI TRL # 101
Owner/Operator City,State,Zip: PUNTA GORDA, FL 33950-5932
Owner/Operator Telephone: Not reported
Owner/Operator Telephone Ext: Not reported
Owner/Operator Fax: Not reported
Owner/Operator Email: Not reported

Historic Generators:
Receive Date: 19990222
Handler Name: FLORIDA DEP DSCP D137 #069501456
Federal Waste Generator Description: Small Quantity Generator
State District Owner: Fl
Large Quantity Handler of Universal Waste: No
Recognized Trader Importer: No
Recognized Trader Exporter: No
Spent Lead Acid Battery Importer: No
Spent Lead Acid Battery Exporter: No
Current Record: Yes
Non Storage Recycler Activity: Not reported
Electronic Manifest Broker: Not reported

List of NAICS Codes and Descriptions:
NAICS Codes: No NAICS Codes Found

Facility Has Received Notices of Violations:
Violations: No Violations Found

Evaluation Action Summary:
Evaluations: No Evaluations Found

FINDS:
Registry ID: 110007479111

Click Here for FRS Facility Detail Report:

FLORIDA DEP DSCP D137 #069501456 (Continued) **1001481421**

Environmental Interest/Information System:
The Florida Integrated Environmental System Today (FIESTA) Data Maintenance (FDM) System maintains entity, environmental interest, and affiliation data.
The Resource Conservation and Recovery Act Information System (RCRAInfo) is EPA's comprehensive information system in support of the Resource Conservation and Recovery Act (RCRA) of 1976 and the Hazardous and Solid Waste Amendments (HSWA) of 1984. It tracks many types of information about generators, transporters, treaters, storers, and disposers of hazardous waste.

Click this hyperlink while viewing on your computer to access additional FINDS: detail in the EDR Site Report.

ECHO:

Envid:	1001481421
Registry ID:	110007479111
DFR URL:	http://echo.epa.gov/detailed-facility-report?fid=110007479111
Name:	FLORIDA DEP DSCP D137 #069501456
Address:	6 NE 3RD ST # DC
City,State,Zip:	POMPANO BEACH, FL 33060

I53 **ENVY DEVELOPMENT PB LLC** **HAZ WASTE** **S130496502**
NE **475 1ST ST SE** **N/A**
1/8-1/4 **POMPANO BEACH, FL 33060**
0.182 mi.
961 ft. **Site 3 of 7 in cluster I**

Relative: **Higher**
Actual: **15 ft.**

HAZ WASTE:

Facility ID:	253158
Name:	ENVY DEVELOPMENT PB LLC
Address:	475 1ST ST SE
City,State,Zip:	POMPANO BEACH, FL 33060
County:	BROWARD
Telephone:	(786)251-4684
Email:	Not reported
Status:	P - POTENTIAL GENERATOR
Generator Status:	N - NOT A HAZARDOUS WASTE GENERATOR
EPA ID:	NA
Other ID:	21186
Old Facility ID:	Not reported
SIC:	6513 - FIN, INS & REAL EST - APARTMENT BUILDING OPERATORS
Verified:	V - VERIFICATION BY ON-SITE VISIT
Verified Date:	12/02/2022
Hazardous Waste LBS/YEAR:	Not reported
Wastes:	0

I54 **ENVY DEVELOPMENT PB LLC** **BROWARD CO. HM** **S130204658**
NE **475 SE 1ST ST** **N/A**
1/8-1/4 **POMPANO BEACH, FL 33060**
0.182 mi.
961 ft. **Site 4 of 7 in cluster I**

Relative: **Higher**
Actual: **15 ft.**

BROWARD CO. HM:

Name:	ENVY DEVELOPMENT PB LLC
Address:	475 SE 1ST ST
City,State,Zip:	POMPANO BEACH, FL 33060
Region:	BROWARD
Facility ID:	21186
Alt Location:	Not reported
Facility Status:	OPEN

I55 **EXXON STATION 4-4505** **RCRA-VSQG** **1014470089**
ENE **501 E ATLANTIC BLVD** **FLTMP9103022**
1/8-1/4 **POMPANO BEACH, FL 33060**
0.182 mi.
962 ft. **Site 5 of 7 in cluster I**

Relative: **Higher**
Actual: **10 ft.**

RCRA Listings:

Date Form Received by Agency:	19910702
Handler Name:	Exxon Station 4-4505
Handler Address:	E Atlantic Blvd
Handler City,State,Zip:	POMPANO BEACH, FL 33060-6341
EPA ID:	FLTMP9103022
Contact Name:	Not reported
Contact Address:	Not reported
Contact City,State,Zip:	Not reported
Contact Telephone:	Not reported
Contact Fax:	Not reported
Contact Email:	Not reported
Contact Title:	Not reported
EPA Region:	04
Land Type:	Other
Federal Waste Generator Description:	Conditionally Exempt Small Quantity Generator
Non-Notifier:	Not reported
Biennial Report Cycle:	Not reported
Accessibility:	Not reported
Active Site Indicator:	Handler Activities
State District Owner:	Fl
State District:	SE
Mailing Address:	Not reported
Mailing City,State,Zip:	Not reported
Owner Name:	Not reported
Owner Type:	Not reported
Operator Name:	Not reported
Operator Type:	Not reported
Short-Term Generator Activity:	Yes
Importer Activity:	No
Mixed Waste Generator:	No
Transporter Activity:	No
Transfer Facility Activity:	No
Recycler Activity with Storage:	No
Small Quantity On-Site Burner Exemption:	No
Smelting Melting and Refining Furnace Exemption:	No
Underground Injection Control:	No
Off-Site Waste Receipt:	No
Universal Waste Indicator:	No

EXXON STATION 4-4505 (Continued) **1014470089**

Universal Waste Destination Facility:	No
Federal Universal Waste:	No
Active Site State-Reg Handler:	---
Federal Facility Indicator:	Not reported
Hazardous Secondary Material Indicator:	N
Sub-Part K Indicator:	Not reported
2018 GPRA Permit Baseline:	Not on the Baseline
2018 GPRA Renewals Baseline:	Not on the Baseline
202 GPRA Corrective Action Baseline:	No
Subject to Corrective Action Universe:	No
Non-TSDFs Where RCRA CA has Been Imposed Universe:	No
Corrective Action Priority Ranking:	No NCAPS ranking
Environmental Control Indicator:	No
Institutional Control Indicator:	No
Human Exposure Controls Indicator:	N/A
Groundwater Controls Indicator:	N/A
Significant Non-Complier Universe:	No
Unaddressed Significant Non-Complier Universe:	No
Addressed Significant Non-Complier Universe:	No
Significant Non-Complier With a Compliance Schedule Universe:	No
Financial Assurance Required:	Not reported
Handler Date of Last Change:	20110623
Recognized Trader-Importer:	No
Recognized Trader-Exporter:	No
Importer of Spent Lead Acid Batteries:	No
Exporter of Spent Lead Acid Batteries:	No
Recycler Activity Without Storage:	No
Manifest Broker:	No
Sub-Part P Indicator:	No

Historic Generators:

Receive Date:	19910702
Handler Name: EXXON STATION 4-4505	
Federal Waste Generator Description:	Conditionally Exempt Small Quantity Generator
State District Owner:	Fl
Large Quantity Handler of Universal Waste:	No
Recognized Trader Importer:	No
Recognized Trader Exporter:	No
Spent Lead Acid Battery Importer:	No
Spent Lead Acid Battery Exporter:	No
Current Record:	Yes
Non Storage Recycler Activity:	Not reported
Electronic Manifest Broker:	Not reported

List of NAICS Codes and Descriptions:

NAICS Codes:	No NAICS Codes Found

Facility Has Received Notices of Violations:

Violations:	No Violations Found

Evaluation Action Summary:

Evaluations:	No Evaluations Found

I56 **EVANGELUS ROZAKIS STORE** **RCRA-VSQG** **1014470054**
ENE **501 E ATLANTIC BLVD** **FLTMP9102987**
1/8-1/4 **POMPANO BEACH, FL 33060**
0.182 mi.
962 ft. **Site 6 of 7 in cluster I**

Relative: **Higher**
Actual: **10 ft.**

RCRA Listings:

Date Form Received by Agency:	19910620
Handler Name:	Evangelus Rozakis Store
Handler Address:	E Atlantic Blvd
Handler City,State,Zip:	POMPANO BEACH, FL 33060-6341
EPA ID:	FLTMP9102987
Contact Name:	Not reported
Contact Address:	Not reported
Contact City,State,Zip:	Not reported
Contact Telephone:	Not reported
Contact Fax:	Not reported
Contact Email:	Not reported
Contact Title:	Not reported
EPA Region:	04
Land Type:	Other
Federal Waste Generator Description:	Conditionally Exempt Small Quantity Generator
Non-Notifier:	Not reported
Biennial Report Cycle:	Not reported
Accessibility:	Not reported
Active Site Indicator:	Handler Activities
State District Owner:	Fl
State District:	SE
Mailing Address:	Not reported
Mailing City,State,Zip:	Not reported
Owner Name:	Not reported
Owner Type:	Not reported
Operator Name:	Not reported
Operator Type:	Not reported
Short-Term Generator Activity:	Yes
Importer Activity:	No
Mixed Waste Generator:	No
Transporter Activity:	No
Transfer Facility Activity:	No
Recycler Activity with Storage:	No
Small Quantity On-Site Burner Exemption:	No
Smelting Melting and Refining Furnace Exemption:	No
Underground Injection Control:	No
Off-Site Waste Receipt:	No
Universal Waste Indicator:	No
Universal Waste Destination Facility:	No
Federal Universal Waste:	No
Active Site State-Reg Handler:	---
Federal Facility Indicator:	Not reported
Hazardous Secondary Material Indicator:	N
Sub-Part K Indicator:	Not reported
2018 GPRA Permit Baseline:	Not on the Baseline
2018 GPRA Renewals Baseline:	Not on the Baseline
202 GPRA Corrective Action Baseline:	No
Subject to Corrective Action Universe:	No
Non-TSDFs Where RCRA CA has Been Imposed Universe:	No
Corrective Action Priority Ranking:	No NCAPS ranking
Environmental Control Indicator:	No
Institutional Control Indicator:	No

EVANGELUS ROZAKIS STORE (Continued) **1014470054**

Human Exposure Controls Indicator:	N/A
Groundwater Controls Indicator:	N/A
Significant Non-Complier Universe:	No
Unaddressed Significant Non-Complier Universe:	No
Addressed Significant Non-Complier Universe:	No
Significant Non-Complier With a Compliance Schedule Universe:	No
Financial Assurance Required:	Not reported
Handler Date of Last Change:	20110623
Recognized Trader-Importer:	No
Recognized Trader-Exporter:	No
Importer of Spent Lead Acid Batteries:	No
Exporter of Spent Lead Acid Batteries:	No
Recycler Activity Without Storage:	No
Manifest Broker:	No
Sub-Part P Indicator:	No

Historic Generators:

Receive Date:	19910620
Handler Name: EVANGELUS ROZAKIS STORE	
Federal Waste Generator Description:	Conditionally Exempt Small Quantity Generator
State District Owner:	Fl
Large Quantity Handler of Universal Waste:	No
Recognized Trader Importer:	No
Recognized Trader Exporter:	No
Spent Lead Acid Battery Importer:	No
Spent Lead Acid Battery Exporter:	No
Current Record:	Yes
Non Storage Recycler Activity:	Not reported
Electronic Manifest Broker:	Not reported

List of NAICS Codes and Descriptions:

NAICS Codes:	No NAICS Codes Found

Facility Has Received Notices of Violations:

Violations:	No Violations Found

Evaluation Action Summary:

Evaluations:	No Evaluations Found

I57 **MAG REALTY, INC.** **LUST U001379809**
ENE **501 E ATLANTIC BLVD** **UST N/A**
1/8-1/4 **POMPANO BEACH, FL 33060** **DWM CONTAM**
0.182 mi. **Broward Co. EDIEAR**
962 ft. **Site 7 of 7 in cluster I** **Financial Assurance**
BROWARD CO. HM

Relative:
Higher

Actual:
10 ft.

LUST:

Name:	MAG REALTY, INC.
Address:	501 E ATLANTIC BLVD
City,State,Zip:	POMPANO BEACH, FL 33060
Region:	STATE
Facility Id:	8502493
Facility Status:	OPEN
Facility Type:	A - Retail Station

MAG REALTY, INC. (Continued) **U001379809**

Facility Phone:	(561)722-0847
Facility Cleanup Rank:	1795
District:	Southeast District
Lat/Long (dms):	26 13 54.7083999 / 80 7 6.367
Section:	Not reported
Township:	Not reported
Range:	Not reported
Feature:	Not reported
Method:	AGPS
Datum:	0
Score:	60
Score Effective Date:	2000-06-19 00:00:00
Score When Ranked:	60
Operator:	TAHER HAMED
Name Update:	2017-01-26 00:00:00
Address Update:	Not reported

Petroleum Cleanup PCT Facility Score:

Facility Cleanup Status:	CMPL - COMPLETED
Contact:	AHMAD SHEHADEH
Contact Company:	MAG REALTY, INC.
Contact Address:	501 E ATLANTIC BLVD
Contact City/State/Zip:	POMPANO BEACH, FL 33060
Phone:	(954)946-8151
Bad Address Ind:	N
State:	FL
Zip:	33060, 6341
Score:	60
Score Effective Date:	2000-06-19 00:00:00
Related Party ID:	74350
Primary RP Role:	ACCOUNT OWNER
RP Begin Date:	2017-01-26
RP Zip:	Not reported
RP Extension:	Not reported

Discharge Cleanup Summary:

Discharge Date:	2/10/2005
PCT Discharge Combined:	Not reported
Cleanup Required:	R - CLEANUP REQUIRED
Discharge Cleanup Status:	SRCR - SRCR COMPLETE
Disch Cleanup Status Date:	12/13/2022
Cleanup Work Status:	COMPLETED
Information Source:	D - DISCHARGE NOTIFICATION
Other Source Description:	Not reported
Eligibility Indicator:	E - ELIGIBLE
Site Manager:	GOMOLKA_J
Site Mgr End Date:	12/13/2022
Tank Office:	PCLP6 - BROWARD CNTY ENVIRONMENTAL PROTECTION DEPT
Discharge Date:	4/10/1989
PCT Discharge Combined:	Not reported
Cleanup Required:	R - CLEANUP REQUIRED
Discharge Cleanup Status:	NFA - NFA COMPLETE
Disch Cleanup Status Date:	2/9/2007
Cleanup Work Status:	COMPLETED
Information Source:	D - DISCHARGE NOTIFICATION
Other Source Description:	Not reported
Eligibility Indicator:	I - INELIGIBLE

MAG REALTY, INC. (Continued) **U001379809**

Site Manager:	GOMOLKA_J
Site Mgr End Date:	2/9/2007
Tank Office:	PCLP6 - BROWARD CNTY ENVIRONMENTAL PROTECTION DEPT
Discharge Date:	7/25/1990
PCT Discharge Combined:	Not reported
Cleanup Required:	R - CLEANUP REQUIRED
Discharge Cleanup Status:	SRCR - SRCR COMPLETE
Disch Cleanup Status Date:	12/13/2022
Cleanup Work Status:	COMPLETED
Information Source:	I - PLIRP (INSURANCE)
Other Source Description:	Not reported
Eligibility Indicator:	E - ELIGIBLE
Site Manager:	GOMOLKA_J
Site Mgr End Date:	12/13/2022
Tank Office:	PCLP6 - BROWARD CNTY ENVIRONMENTAL PROTECTION DEPT
Discharge Date:	11/1/2019
PCT Discharge Combined:	Not reported
Cleanup Required:	N - NO CLEANUP REQUIRED
Discharge Cleanup Status:	NREQ - CLEANUP NOT REQUIRED
Disch Cleanup Status Date:	9/2/2022
Cleanup Work Status:	COMPLETED
Information Source:	D - DISCHARGE NOTIFICATION
Other Source Description:	Not reported
Eligibility Indicator:	I - INELIGIBLE
Site Manager:	GOMOLKA_J
Site Mgr End Date:	12/13/2022
Tank Office:	PCLP6 - BROWARD CNTY ENVIRONMENTAL PROTECTION DEPT
Discharge Date:	11/14/1988
PCT Discharge Combined:	Not reported
Cleanup Required:	N - NO CLEANUP REQUIRED
Discharge Cleanup Status:	NREQ - CLEANUP NOT REQUIRED
Disch Cleanup Status Date:	10/30/2001
Cleanup Work Status:	COMPLETED
Information Source:	E - EDI
Other Source Description:	Not reported
Eligibility Indicator:	I - INELIGIBLE
Site Manager:	Not reported
Site Mgr End Date:	Not reported
Tank Office:	Not reported

Petroleum Cleanup Program Eligibility:

Facility ID:	8502493
Discharge Date:	11/14/1988
Pct Discharge Combined With:	Not reported
Cleanup Required:	N - NO CLEANUP REQUIRED
Discharge Cleanup Status:	NREQ - CLEANUP NOT REQUIRED
Disch Cleanup Status Date:	10/30/2001
Cleanup Work Status:	COMPLETED
Information Source:	E - EDI
Other Source Description:	Not reported
Application Received Date:	12/6/1988
Cleanup Program:	E - EARLY DETECTION INCENTIVE
Eligibility Status:	9/8/1989
Elig Status Date:	9/8/1989
Letter Of Intent Date:	Not reported
Redetermined:	No
Inspection Date:	5/1/1989
Site Manager:	Not reported

MAG REALTY, INC. (Continued) **U001379809**

Site Mgr End Date:	Not reported
Tank Office:	-
Deductible Amount:	Not reported
Deductible Paid To Date:	Not reported
Co-Pay Amount:	Not reported
Co-Pay Paid To Date:	Not reported
Cap Amount:	0
Facility ID:	8502493
Discharge Date:	2/10/2005
Pct Discharge Combined With:	Not reported
Cleanup Required:	R - CLEANUP REQUIRED
Discharge Cleanup Status:	SRCR - SRCR COMPLETE
Disch Cleanup Status Date:	12/13/2022
Cleanup Work Status:	COMPLETED
Information Source:	D - DISCHARGE NOTIFICATION
Other Source Description:	Not reported
Application Received Date:	7/25/2005
Cleanup Program:	S - SITE REHABILITATION FUNDING AGREEMENT
Eligibility Status:	5/21/2010
Elig Status Date:	5/21/2010
Letter Of Intent Date:	Not reported
Redetermined:	No
Inspection Date:	2/10/2005
Site Manager:	GOMOLKA_J
Site Mgr End Date:	12/13/2022
Tank Office:	PCLP6 - BROWARD CNTY ENVIRONMENTAL PROTECTION DEPT
Deductible Amount:	Not reported
Deductible Paid To Date:	Not reported
Co-Pay Amount:	Not reported
Co-Pay Paid To Date:	Not reported
Cap Amount:	0
Facility ID:	8502493
Discharge Date:	4/10/1989
Pct Discharge Combined With:	Not reported
Cleanup Required:	R - CLEANUP REQUIRED
Discharge Cleanup Status:	NFA - NFA COMPLETE
Disch Cleanup Status Date:	2/9/2007
Cleanup Work Status:	COMPLETED
Information Source:	D - DISCHARGE NOTIFICATION
Other Source Description:	Not reported
Application Received Date:	Not reported
Cleanup Program:	C - PETROLEUM CLEANUP PARTICIPATION PROGRAM
Eligibility Status:	Not reported
Elig Status Date:	Not reported
Letter Of Intent Date:	Not reported
Redetermined:	No
Inspection Date:	Not reported
Site Manager:	GOMOLKA_J
Site Mgr End Date:	2/9/2007
Tank Office:	PCLP6 - BROWARD CNTY ENVIRONMENTAL PROTECTION DEPT
Deductible Amount:	Not reported
Deductible Paid To Date:	Not reported
Co-Pay Amount:	Not reported
Co-Pay Paid To Date:	Not reported
Cap Amount:	0
Facility ID:	8502493
Discharge Date:	7/25/1990

MAG REALTY, INC. (Continued) **U001379809**

Pct Discharge Combined With:	Not reported
Cleanup Required:	R - CLEANUP REQUIRED
Discharge Cleanup Status:	SRCR - SRCR COMPLETE
Disch Cleanup Status Date:	12/13/2022
Cleanup Work Status:	COMPLETED
Information Source:	I - PLIRP (INSURANCE)
Other Source Description:	Not reported
Application Received Date:	8/30/1990
Cleanup Program:	P - PETROLEUM LIABILITY AND RESTORATION INSURANCE PROGRAM
Eligibility Status:	11/20/1991
Elig Status Date:	11/20/1991
Letter Of Intent Date:	8/29/1991
Redetermined:	No
Inspection Date:	8/17/1990
Site Manager:	GOMOLKA_J
Site Mgr End Date:	12/13/2022
Tank Office:	PCLP6 - BROWARD CNTY ENVIRONMENTAL PROTECTION DEPT
Deductible Amount:	500
Deductible Paid To Date:	500
Co-Pay Amount:	0
Co-Pay Paid To Date:	0
Cap Amount:	1200000

Contaminated Media:

Discharge Date:	2/10/2005
Pct Discharge Combined With:	Not reported
Cleanup Required:	R - CLEANUP REQUIRED
Discharge Cleanup Status:	SRCR - SRCR COMPLETE
Disch Cleanup Status Date:	12/13/2022
Cleanup Work Status:	COMPLETED
Information Source:	D - DISCHARGE NOTIFICATION
Other Source Description:	Not reported
Elig Indicator:	E - ELIGIBLE
Site Manager:	GOMOLKA_J
Site Mgr End Date:	12/13/2022
Tank Office:	PCLP6 - BROWARD CNTY ENVIRONME
Contaminated Drinking Wells:	Not reported
Contaminated Monitoring Well:	Yes
Contaminated Soil:	Yes
Contaminated Surface Water:	Not reported
Contaminated Ground Water:	Yes
Pollutant:	B - Unleaded Gas
Pollutant Other Description:	Not reported
Gallons Discharged:	Not reported
Discharge Date:	4/10/1989
Pct Discharge Combined With:	Not reported
Cleanup Required:	R - CLEANUP REQUIRED
Discharge Cleanup Status:	NFA - NFA COMPLETE
Disch Cleanup Status Date:	2/9/2007
Cleanup Work Status:	COMPLETED
Information Source:	D - DISCHARGE NOTIFICATION
Other Source Description:	Not reported
Elig Indicator:	I - INELIGIBLE
Site Manager:	GOMOLKA_J
Site Mgr End Date:	2/9/2007
Tank Office:	PCLP6 - BROWARD CNTY ENVIRONME
Contaminated Drinking Wells:	Not reported
Contaminated Monitoring Well:	Not reported

MAG REALTY, INC. (Continued) **U001379809**

Contaminated Soil:	Not reported
Contaminated Surface Water:	Not reported
Contaminated Ground Water:	Not reported
Pollutant:	L - Waste Oil
Pollutant Other Description:	Not reported
Gallons Discharged:	50
Discharge Date:	7/25/1990
Pct Discharge Combined With:	Not reported
Cleanup Required:	R - CLEANUP REQUIRED
Discharge Cleanup Status:	SRCR - SRCR COMPLETE
Disch Cleanup Status Date:	12/13/2022
Cleanup Work Status:	COMPLETED
Information Source:	I - PLIRP (INSURANCE)
Other Source Description:	Not reported
Elig Indicator:	E - ELIGIBLE
Site Manager:	GOMOLKA_J
Site Mgr End Date:	12/13/2022
Tank Office:	PCLP6 - BROWARD CNTY ENVIRONME
Contaminated Drinking Wells:	Not reported
Contaminated Monitoring Well:	Not reported
Contaminated Soil:	Not reported
Contaminated Surface Water:	Not reported
Contaminated Ground Water:	Not reported
Pollutant:	Y - Unknown/Not Reported
Pollutant Other Description:	Not reported
Gallons Discharged:	Not reported
Discharge Date:	11/1/2019
Pct Discharge Combined With:	Not reported
Cleanup Required:	N - NO CLEANUP REQUIRED
Discharge Cleanup Status:	NREQ - CLEANUP NOT REQUIRED
Disch Cleanup Status Date:	9/2/2022
Cleanup Work Status:	COMPLETED
Information Source:	D - DISCHARGE NOTIFICATION
Other Source Description:	Not reported
Elig Indicator:	I - INELIGIBLE
Site Manager:	GOMOLKA_J
Site Mgr End Date:	12/13/2022
Tank Office:	PCLP6 - BROWARD CNTY ENVIRONME
Contaminated Drinking Wells:	Not reported
Contaminated Monitoring Well:	No
Contaminated Soil:	Yes
Contaminated Surface Water:	No
Contaminated Ground Water:	Yes
Pollutant:	B - Unleaded Gas
Pollutant Other Description:	amount released unknown
Gallons Discharged:	Not reported

Task Information:

District:	SED
Facility ID:	8502493
Facility Status:	OPEN
Facility Type:	A - Retail Station -
County:	BROWARD
County ID:	6
Cleanup Eligibility Status:	E
Source Effective Date:	Not reported
Discharge Date:	02-10-2005
Cleanup Required:	R - CLEANUP REQUIRED

MAG REALTY, INC. (Continued) **U001379809**

Discharge Cleanup Status:	RA - RA ONGOING
Disch Cleanup Status Date:	10-27-2010
SRC Action Type:	Not reported
SRC Submit Date:	Not reported
SRC Review Date:	Not reported
SRC Completion Status:	Not reported
SRC Issue Date:	Not reported
SRC Comment:	Not reported
Cleanup Work Status:	INACTIVE
Site Mgr:	GOMOLKA_J
Site Mgr End Date:	Not reported
Tank Office:	PCLP6 - Broward County
SR Task ID:	Not reported
SR Cleanup Responsible:	Not reported
SR Funding Eligibility Type:	Not reported
SR Actual Cost:	Not reported
SR Completion Date:	Not reported
SR Payment Date:	Not reported
SR Oral Date:	Not reported
SR Written Date:	Not reported
SR Soil Removal:	Not reported
SR Free Product Removal:	Not reported
SR Soil Tonnage Removed:	Not reported
SR Soil Treatment:	Not reported
SR Other Treatment:	Not reported
SR Alternate Proc Received Date:	Not reported
SR Alternate Procedure Status:	Not reported
SR Alternate Procedure Status Date:	Not reported
SR Alternate Procedure Comments:	Not reported
SA Task ID:	77389
SA Cleanup Responsible:	Not reported
SA Funding Eligibility Type:	Not reported
SA Actual Cost:	Not reported
SA Completion Date:	Not reported
SA Payment Date:	Not reported
RAP Task ID:	88535
RAP Cleanup Responsible ID:	Not reported
RAP Funding Eligibility Type:	Not reported
RAP Actual Cost:	Not reported
RAP Completion Date:	Not reported
RAP Payment Date:	Not reported
RAP Last Order Approved:	Not reported
RA Task ID:	86394
RA Cleanup Responsible:	Not reported
RA Funding Eligibility Type:	Not reported
RA Years to Complete:	Not reported
RA Actual Cost:	Not reported
District:	SED
Facility ID:	8502493
Facility Status:	OPEN
Facility Type:	A - Retail Station -
County:	BROWARD
County ID:	6
Cleanup Eligibility Status:	I
Source Effective Date:	12-27-2006
Discharge Date:	04-10-1989
Cleanup Required:	R - CLEANUP REQUIRED

MAG REALTY, INC. (Continued) **U001379809**

Discharge Cleanup Status:	NFA - NFA COMPLETE
Disch Cleanup Status Date:	02-09-2007
SRC Action Type:	NFA - NO FURTHER ACTION
SRC Submit Date:	09-06-2006
SRC Review Date:	12-27-2006
SRC Completion Status:	A - APPROVED
SRC Issue Date:	02-09-2007
SRC Comment:	Not reported
Cleanup Work Status:	COMPLETED
Site Mgr:	GOMOLKA_J
Site Mgr End Date:	02-09-2007
Tank Office:	PCLP6 - Broward County
SR Task ID:	Not reported
SR Cleanup Responsible:	Not reported
SR Funding Eligibility Type:	Not reported
SR Actual Cost:	Not reported
SR Completion Date:	Not reported
SR Payment Date:	Not reported
SR Oral Date:	Not reported
SR Written Date:	Not reported
SR Soil Removal:	Not reported
SR Free Product Removal:	Not reported
SR Soil Tonnage Removed:	Not reported
SR Soil Treatment:	Not reported
SR Other Treatment:	Not reported
SR Alternate Proc Received Date:	Not reported
SR Alternate Procedure Status:	Not reported
SR Alternate Procedure Status Date:	Not reported
SR Alternate Procedure Comments:	Not reported
SA Task ID:	80118
SA Cleanup Responsible:	Not reported
SA Funding Eligibility Type:	Not reported
SA Actual Cost:	Not reported
SA Completion Date:	Not reported
SA Payment Date:	Not reported
RAP Task ID:	Not reported
RAP Cleanup Responsible ID:	Not reported
RAP Funding Eligibility Type:	Not reported
RAP Actual Cost:	Not reported
RAP Completion Date:	Not reported
RAP Payment Date:	Not reported
RAP Last Order Approved:	Not reported
RA Task ID:	77915
RA Cleanup Responsible:	Not reported
RA Funding Eligibility Type:	Not reported
RA Years to Complete:	0
RA Actual Cost:	Not reported
District:	SED
Facility ID:	8502493
Facility Status:	OPEN
Facility Type:	A - Retail Station -
County:	BROWARD
County ID:	6
Cleanup Eligibility Status:	E
Source Effective Date:	Not reported
Discharge Date:	07-25-1990
Cleanup Required:	R - CLEANUP REQUIRED

MAG REALTY, INC. (Continued) **U001379809**

Discharge Cleanup Status:	RA - RA ONGOING
Disch Cleanup Status Date:	08-10-1994
SRC Action Type:	Not reported
SRC Submit Date:	Not reported
SRC Review Date:	Not reported
SRC Completion Status:	Not reported
SRC Issue Date:	Not reported
SRC Comment:	Not reported
Cleanup Work Status:	INACTIVE
Site Mgr:	GOMOLKA_J
Site Mgr End Date:	Not reported
Tank Office:	PCLP6 - Broward County
SR Task ID:	Not reported
SR Cleanup Responsible:	Not reported
SR Funding Eligibility Type:	Not reported
SR Actual Cost:	Not reported
SR Completion Date:	Not reported
SR Payment Date:	Not reported
SR Oral Date:	Not reported
SR Written Date:	Not reported
SR Soil Removal:	Not reported
SR Free Product Removal:	Not reported
SR Soil Tonnage Removed:	Not reported
SR Soil Treatment:	Not reported
SR Other Treatment:	Not reported
SR Alternate Proc Received Date:	Not reported
SR Alternate Procedure Status:	Not reported
SR Alternate Procedure Status Date:	Not reported
SR Alternate Procedure Comments:	Not reported
SA Task ID:	65648
SA Cleanup Responsible:	Not reported
SA Funding Eligibility Type:	Not reported
SA Actual Cost:	Not reported
SA Completion Date:	Not reported
SA Payment Date:	Not reported
RAP Task ID:	63768
RAP Cleanup Responsible ID:	Not reported
RAP Funding Eligibility Type:	Not reported
RAP Actual Cost:	Not reported
RAP Completion Date:	Not reported
RAP Payment Date:	Not reported
RAP Last Order Approved:	Not reported
RA Task ID:	64484
RA Cleanup Responsible:	Not reported
RA Funding Eligibility Type:	Not reported
RA Years to Complete:	Not reported
RA Actual Cost:	Not reported
District:	SED
Facility ID:	8502493
Facility Status:	OPEN
Facility Type:	A - Retail Station -
County:	BROWARD
County ID:	6
Cleanup Eligibility Status:	I
Source Effective Date:	Not reported
Discharge Date:	11-14-1988
Cleanup Required:	N - NO CLEANUP REQUIRED

MAG REALTY, INC. (Continued) **U001379809**

Discharge Cleanup Status:	NREQ - CLEANUP NOT REQUIRED
Disch Cleanup Status Date:	10-30-2001
SRC Action Type:	Not reported
SRC Submit Date:	Not reported
SRC Review Date:	Not reported
SRC Completion Status:	Not reported
SRC Issue Date:	Not reported
SRC Comment:	Not reported
Cleanup Work Status:	COMPLETED
Site Mgr:	Not reported
Site Mgr End Date:	Not reported
Tank Office:	Not reported
SR Task ID:	27073
SR Cleanup Responsible:	ST - STATE
SR Funding Eligibility Type:	Not reported
SR Actual Cost:	Not reported
SR Completion Date:	Not reported
SR Payment Date:	Not reported
SR Oral Date:	Not reported
SR Written Date:	Not reported
SR Soil Removal:	Not reported
SR Free Product Removal:	Not reported
SR Soil Tonnage Removed:	Not reported
SR Soil Treatment:	Not reported
SR Other Treatment:	Not reported
SR Alternate Proc Received Date:	Not reported
SR Alternate Procedure Status:	Not reported
SR Alternate Procedure Status Date:	Not reported
SR Alternate Procedure Comments:	Not reported
SA Task ID:	27074
SA Cleanup Responsible:	ST - STATE
SA Funding Eligibility Type:	Not reported
SA Actual Cost:	Not reported
SA Completion Date:	08-31-1993
SA Payment Date:	Not reported
RAP Task ID:	27075
RAP Cleanup Responsible ID:	RP - RESPONSIBLE PARTY
RAP Funding Eligibility Type:	Not reported
RAP Actual Cost:	Not reported
RAP Completion Date:	08-31-1993
RAP Payment Date:	Not reported
RAP Last Order Approved:	1993-08-31 00:00:00
RA Task ID:	63275
RA Cleanup Responsible:	Not reported
RA Funding Eligibility Type:	Not reported
RA Years to Complete:	Not reported
RA Actual Cost:	Not reported

Click here for Florida Oculus:

Broward Co. UST:

Name:	MAG REALTY, INC.
Address:	501 E ATLANTIC BLVD
City,State,Zip:	POMPANO BEACH, FL 33060
DEP Site Id:	068502493
Facility ID:	02263
Storage Tank ID:	02263-01

MAG REALTY, INC. (Continued) **U001379809**

Tank Construction:	E. Fiberglass
Tank Size:	10000
Install Date:	02/17/1994
Tank Status:	U. In-Service
Substance:	B. Unleaded Gasoline
Tank Type:	Underground

Name:	MAG REALTY, INC.
Address:	501 E ATLANTIC BLVD
City,State,Zip:	POMPANO BEACH, FL 33060
DEP Site Id:	068502493
Facility ID:	02263
Storage Tank ID:	02263-02
Tank Construction:	E. Fiberglass
Tank Size:	10000
Install Date:	02/17/1994
Tank Status:	U. In-Service
Substance:	B. Unleaded Gasoline
Tank Type:	Underground

Name:	MAG REALTY, INC.
Address:	501 E ATLANTIC BLVD
City,State,Zip:	POMPANO BEACH, FL 33060
DEP Site Id:	068502493
Facility ID:	02263
Storage Tank ID:	02263-03
Tank Construction:	E. Fiberglass
Tank Size:	10000
Install Date:	02/17/1994
Tank Status:	U. In-Service
Substance:	B. Unleaded Gasoline
Tank Type:	Underground

Name:	MAG REALTY, INC.
Address:	501 E ATLANTIC BLVD
City,State,Zip:	POMPANO BEACH, FL 33060
DEP Site Id:	068502493
Facility ID:	02263
Storage Tank ID:	02263-04
Tank Construction:	E. Fiberglass
Tank Size:	4000
Install Date:	02/17/1994
Tank Status:	Z. Tank No Longer Contains Regulated Substance
Substance:	Not reported
Tank Type:	Underground

UST:

Facility ID:	8502493
Name:	MAG REALTY, INC.
Address:	501 E ATLANTIC BLVD
City,State,Zip:	POMPANO BEACH, FL 33060
Facility Phone:	5617220847
Facility Status:	OPEN
Facility Type:	A
Type Description:	Retail Station
Depco:	C
Region:	STATE

MAG REALTY, INC. (Continued) **U001379809**

Positioning Method: AGPS
Latitude/Longitude: 26 13 55 / 80 7 8

UST:
Tank ID: 1
Tank Capacity: 8000
Tank Location: UNDERGROUND
Tank Status: B-Removed from Site
Status Date: 12/31/1989
Install Date: 9/1/1983
Substance: B
Content Description: Unleaded Gas
Vessel Indicator: TANK
DEP Contractor: C

Owner:
Owner ID: 74350
Owner Name: MAG REALTY, INC.
Owner Address: 501 E ATLANTIC BLVD
Owner Address 2: Not reported
Owner City,State,Zip: POMPANO BEACH, FL 33060
Owner Contact: AHMAD SHEHADEH
Owner Phone: 9549468151

Construction:
Tank ID: 10
Construction Category: E
Construction Description: Fiberglass

Tank ID: 10
Construction Category: I
Construction Description: Double wall

Tank ID: 11
Construction Category: E
Construction Description: Fiberglass

Tank ID: 11
Construction Category: I
Construction Description: Double wall

Tank ID: 12
Construction Category: E
Construction Description: Fiberglass

Tank ID: 12
Construction Category: I
Construction Description: Double wall

Tank ID: 10
Construction Category: M
Construction Description: Spill containment bucket

Tank ID: 10
Construction Category: N
Construction Description: Flow shut-Off

Tank ID: 11

MAG REALTY, INC. (Continued) **U001379809**

Construction Category: M
Construction Description: Spill containment bucket

Tank ID: 11
Construction Category: N
Construction Description: Flow shut-Off

Tank ID: 12
Construction Category: M
Construction Description: Spill containment bucket

Tank ID: 12
Construction Category: N
Construction Description: Flow shut-Off

Piping:
Tank ID: 10
Piping Category: C
Piping Description: Fiberglass

Tank ID: 10
Piping Category: F
Piping Description: Double wall

Tank ID: 11
Piping Category: C
Piping Description: Fiberglass

Tank ID: 11
Piping Category: F
Piping Description: Double wall

Tank ID: 12
Piping Category: C
Piping Description: Fiberglass

Tank ID: 12
Piping Category: F
Piping Description: Double wall

Tank ID: 10
Piping Category: K
Piping Description: Dispenser liners

Tank ID: 11
Piping Category: K
Piping Description: Dispenser liners

Tank ID: 12
Piping Category: K
Piping Description: Dispenser liners

Monitoring:
Tank ID: 10
Petro Monitoring Category: L
Monitoring Description: Automatic tank gauging - USTs

MAG REALTY, INC. (Continued) **U001379809**

Tank ID: 11
Petro Monitoring Category: L
Monitoring Description: Automatic tank gauging - USTs

Tank ID: 12
Petro Monitoring Category: L
Monitoring Description: Automatic tank gauging - USTs

Tank ID: 10
Petro Monitoring Category: N
Monitoring Description: Groundwater monitoring

Tank ID: 11
Petro Monitoring Category: N
Monitoring Description: Groundwater monitoring

Tank ID: 12
Petro Monitoring Category: N
Monitoring Description: Groundwater monitoring

Tank ID: 10
Petro Monitoring Category: B
Monitoring Description: Site Suitabilitiy Plan exemption

Tank ID: 10
Petro Monitoring Category: F
Monitoring Description: Monitor dbl wall tank space

Tank ID: 11
Petro Monitoring Category: B
Monitoring Description: Site Suitabilitiy Plan exemption

Tank ID: 12
Petro Monitoring Category: B
Monitoring Description: Site Suitabilitiy Plan exemption

Tank ID: 10
Petro Monitoring Category: H
Monitoring Description: Mechanical line leak detector

Tank ID: 10
Petro Monitoring Category: 3
Monitoring Description: Electronic monitor pipe sumps

Tank ID: 10
Petro Monitoring Category: 4
Monitoring Description: Visual inspect dispenser liners

Tank ID: 11
Petro Monitoring Category: H
Monitoring Description: Mechanical line leak detector

Tank ID: 11
Petro Monitoring Category: F
Monitoring Description: Monitor dbl wall tank space

Tank ID: 11

MAG REALTY, INC. (Continued) **U001379809**

Petro Monitoring Category: 3
Monitoring Description: Electronic monitor pipe sumps

Tank ID: 11
Petro Monitoring Category: 4
Monitoring Description: Visual inspect dispenser liners

Tank ID: 12
Petro Monitoring Category: H
Monitoring Description: Mechanical line leak detector

Tank ID: 12
Petro Monitoring Category: F
Monitoring Description: Monitor dbl wall tank space

Tank ID: 12
Petro Monitoring Category: 3
Monitoring Description: Electronic monitor pipe sumps

Tank ID: 12
Petro Monitoring Category: 4
Monitoring Description: Visual inspect dispenser liners

Tank ID: 1R1
Tank Capacity: 12000
Tank Location: UNDERGROUND
Tank Status: B-Removed from Site
Status Date: 06/30/1993
Install Date: 12/1/1989
Substance: B
Content Description: Unleaded Gas
Vessel Indicator: TANK
DEP Contractor: C

Owner:
Owner ID: 74350
Owner Name: MAG REALTY, INC.
Owner Address: 501 E ATLANTIC BLVD
Owner Address 2: Not reported
Owner City,State,Zip: POMPANO BEACH, FL 33060
Owner Contact: AHMAD SHEHADEH
Owner Phone: 9549468151

Construction:
Tank ID: 10
Construction Category: E
Construction Description: Fiberglass

Tank ID: 10
Construction Category: I
Construction Description: Double wall

Tank ID: 11
Construction Category: E
Construction Description: Fiberglass

MAG REALTY, INC. (Continued) **U001379809**

Tank ID: 11
Construction Category: I
Construction Description: Double wall

Tank ID: 12
Construction Category: E
Construction Description: Fiberglass

Tank ID: 12
Construction Category: I
Construction Description: Double wall

Tank ID: 10
Construction Category: M
Construction Description: Spill containment bucket

Tank ID: 10
Construction Category: N
Construction Description: Flow shut-Off

Tank ID: 11
Construction Category: M
Construction Description: Spill containment bucket

Tank ID: 11
Construction Category: N
Construction Description: Flow shut-Off

Tank ID: 12
Construction Category: M
Construction Description: Spill containment bucket

Tank ID: 12
Construction Category: N
Construction Description: Flow shut-Off

Piping:
Tank ID: 10
Piping Category: C
Piping Description: Fiberglass

Tank ID: 10
Piping Category: F
Piping Description: Double wall

Tank ID: 11
Piping Category: C
Piping Description: Fiberglass

Tank ID: 11
Piping Category: F
Piping Description: Double wall

Tank ID: 12
Piping Category: C
Piping Description: Fiberglass

MAG REALTY, INC. (Continued) **U001379809**

Tank ID: 12
Piping Category: F
Piping Description: Double wall

Tank ID: 10
Piping Category: K
Piping Description: Dispenser liners

Tank ID: 11
Piping Category: K
Piping Description: Dispenser liners

Tank ID: 12
Piping Category: K
Piping Description: Dispenser liners

Monitoring:
Tank ID: 10
Petro Monitoring Category: L
Monitoring Description: Automatic tank gauging - USTs

Tank ID: 11
Petro Monitoring Category: L
Monitoring Description: Automatic tank gauging - USTs

Tank ID: 12
Petro Monitoring Category: L
Monitoring Description: Automatic tank gauging - USTs

Tank ID: 10
Petro Monitoring Category: N
Monitoring Description: Groundwater monitoring

Tank ID: 11
Petro Monitoring Category: N
Monitoring Description: Groundwater monitoring

Tank ID: 12
Petro Monitoring Category: N
Monitoring Description: Groundwater monitoring

Tank ID: 10
Petro Monitoring Category: B
Monitoring Description: Site Suitabilitiy Plan exemption

Tank ID: 10
Petro Monitoring Category: F
Monitoring Description: Monitor dbl wall tank space

Tank ID: 11
Petro Monitoring Category: B
Monitoring Description: Site Suitabilitiy Plan exemption

Tank ID: 12
Petro Monitoring Category: B
Monitoring Description: Site Suitabilitiy Plan exemption

MAG REALTY, INC. (Continued) **U001379809**

Tank ID: 10
Petro Monitoring Category: H
Monitoring Description: Mechanical line leak detector

Tank ID: 10
Petro Monitoring Category: 3
Monitoring Description: Electronic monitor pipe sumps

Tank ID: 10
Petro Monitoring Category: 4
Monitoring Description: Visual inspect dispenser liners

Tank ID: 11
Petro Monitoring Category: H
Monitoring Description: Mechanical line leak detector

Tank ID: 11
Petro Monitoring Category: F
Monitoring Description: Monitor dbl wall tank space

Tank ID: 11
Petro Monitoring Category: 3
Monitoring Description: Electronic monitor pipe sumps

Tank ID: 11
Petro Monitoring Category: 4
Monitoring Description: Visual inspect dispenser liners

Tank ID: 12
Petro Monitoring Category: H
Monitoring Description: Mechanical line leak detector

Tank ID: 12
Petro Monitoring Category: F
Monitoring Description: Monitor dbl wall tank space

Tank ID: 12
Petro Monitoring Category: 3
Monitoring Description: Electronic monitor pipe sumps

Tank ID: 12
Petro Monitoring Category: 4
Monitoring Description: Visual inspect dispenser liners

Tank ID: 2
Tank Capacity: 3000
Tank Location: UNDERGROUND
Tank Status: B-Removed from Site
Status Date: 12/31/1989
Install Date: 6/1/1963
Substance: A
Content Description: Leaded Gas
Vessel Indicator: TANK
DEP Contractor: C

Owner:
Owner ID: 74350

MAG REALTY, INC. (Continued) **U001379809**

Owner Name:	MAG REALTY, INC.
Owner Address:	501 E ATLANTIC BLVD
Owner Address 2:	Not reported
Owner City,State,Zip:	POMPANO BEACH, FL 33060
Owner Contact:	AHMAD SHEHADEH
Owner Phone:	9549468151

Construction:

Tank ID:	10
Construction Category:	E
Construction Description:	Fiberglass
Tank ID:	10
Construction Category:	I
Construction Description:	Double wall
Tank ID:	11
Construction Category:	E
Construction Description:	Fiberglass
Tank ID:	11
Construction Category:	I
Construction Description:	Double wall
Tank ID:	12
Construction Category:	E
Construction Description:	Fiberglass
Tank ID:	12
Construction Category:	I
Construction Description:	Double wall
Tank ID:	10
Construction Category:	M
Construction Description:	Spill containment bucket
Tank ID:	10
Construction Category:	N
Construction Description:	Flow shut-Off
Tank ID:	11
Construction Category:	M
Construction Description:	Spill containment bucket
Tank ID:	11
Construction Category:	N
Construction Description:	Flow shut-Off
Tank ID:	12
Construction Category:	M
Construction Description:	Spill containment bucket
Tank ID:	12
Construction Category:	N
Construction Description:	Flow shut-Off

MAG REALTY, INC. (Continued) **U001379809**

Piping:

Tank ID:	10
Piping Category:	C
Piping Description:	Fiberglass
Tank ID:	10
Piping Category:	F
Piping Description:	Double wall
Tank ID:	11
Piping Category:	C
Piping Description:	Fiberglass
Tank ID:	11
Piping Category:	F
Piping Description:	Double wall
Tank ID:	12
Piping Category:	C
Piping Description:	Fiberglass
Tank ID:	12
Piping Category:	F
Piping Description:	Double wall
Tank ID:	10
Piping Category:	K
Piping Description:	Dispenser liners
Tank ID:	11
Piping Category:	K
Piping Description:	Dispenser liners
Tank ID:	12
Piping Category:	K
Piping Description:	Dispenser liners

Monitoring:

Tank ID:	10
Petro Monitoring Category:	L
Monitoring Description:	Automatic tank gauging - USTs
Tank ID:	11
Petro Monitoring Category:	L
Monitoring Description:	Automatic tank gauging - USTs
Tank ID:	12
Petro Monitoring Category:	L
Monitoring Description:	Automatic tank gauging - USTs
Tank ID:	10
Petro Monitoring Category:	N
Monitoring Description:	Groundwater monitoring
Tank ID:	11
Petro Monitoring Category:	N

MAG REALTY, INC. (Continued) **U001379809**

Monitoring Description: Groundwater monitoring

Tank ID: 12
Petro Monitoring Category: N
Monitoring Description: Groundwater monitoring

Tank ID: 10
Petro Monitoring Category: B
Monitoring Description: Site Suitabilitiy Plan exemption

Tank ID: 10
Petro Monitoring Category: F
Monitoring Description: Monitor dbl wall tank space

Tank ID: 11
Petro Monitoring Category: B
Monitoring Description: Site Suitabilitiy Plan exemption

Tank ID: 12
Petro Monitoring Category: B
Monitoring Description: Site Suitabilitiy Plan exemption

Tank ID: 10
Petro Monitoring Category: H
Monitoring Description: Mechanical line leak detector

Tank ID: 10
Petro Monitoring Category: 3
Monitoring Description: Electronic monitor pipe sumps

Tank ID: 10
Petro Monitoring Category: 4
Monitoring Description: Visual inspect dispenser liners

Tank ID: 11
Petro Monitoring Category: H
Monitoring Description: Mechanical line leak detector

Tank ID: 11
Petro Monitoring Category: F
Monitoring Description: Monitor dbl wall tank space

Tank ID: 11
Petro Monitoring Category: 3
Monitoring Description: Electronic monitor pipe sumps

Tank ID: 11
Petro Monitoring Category: 4
Monitoring Description: Visual inspect dispenser liners

Tank ID: 12
Petro Monitoring Category: H
Monitoring Description: Mechanical line leak detector

Tank ID: 12
Petro Monitoring Category: F
Monitoring Description: Monitor dbl wall tank space

MAG REALTY, INC. (Continued) **U001379809**

Tank ID: 12
Petro Monitoring Category: 3
Monitoring Description: Electronic monitor pipe sumps

Tank ID: 12
Petro Monitoring Category: 4
Monitoring Description: Visual inspect dispenser liners

Tank ID: 2R1
Tank Capacity: 12000
Tank Location: UNDERGROUND
Tank Status: B-Removed from Site
Status Date: 06/30/1993
Install Date: 12/1/1989
Substance: B
Content Description: Unleaded Gas
Vessel Indicator: TANK
DEP Contractor: C

Owner:
Owner ID: 74350
Owner Name: MAG REALTY, INC.
Owner Address: 501 E ATLANTIC BLVD
Owner Address 2: Not reported
Owner City,State,Zip: POMPANO BEACH, FL 33060
Owner Contact: AHMAD SHEHADEH
Owner Phone: 9549468151

Construction:
Tank ID: 10
Construction Category: E
Construction Description: Fiberglass

Tank ID: 10
Construction Category: I
Construction Description: Double wall

Tank ID: 11
Construction Category: E
Construction Description: Fiberglass

Tank ID: 11
Construction Category: I
Construction Description: Double wall

Tank ID: 12
Construction Category: E
Construction Description: Fiberglass

Tank ID: 12
Construction Category: I
Construction Description: Double wall

Tank ID: 10
Construction Category: M
Construction Description: Spill containment bucket

MAG REALTY, INC. (Continued) **U001379809**

Tank ID: 10
Construction Category: N
Construction Description: Flow shut-Off

Tank ID: 11
Construction Category: M
Construction Description: Spill containment bucket

Tank ID: 11
Construction Category: N
Construction Description: Flow shut-Off

Tank ID: 12
Construction Category: M
Construction Description: Spill containment bucket

Tank ID: 12
Construction Category: N
Construction Description: Flow shut-Off

Piping:

Tank ID: 10
Piping Category: C
Piping Description: Fiberglass

Tank ID: 10
Piping Category: F
Piping Description: Double wall

Tank ID: 11
Piping Category: C
Piping Description: Fiberglass

Tank ID: 11
Piping Category: F
Piping Description: Double wall

Tank ID: 12
Piping Category: C
Piping Description: Fiberglass

Tank ID: 12
Piping Category: F
Piping Description: Double wall

Tank ID: 10
Piping Category: K
Piping Description: Dispenser liners

Tank ID: 11
Piping Category: K
Piping Description: Dispenser liners

Tank ID: 12
Piping Category: K
Piping Description: Dispenser liners

MAG REALTY, INC. (Continued) **U001379809**

Monitoring:

Tank ID:	10
Petro Monitoring Category:	L
Monitoring Description:	Automatic tank gauging - USTs
Tank ID:	11
Petro Monitoring Category:	L
Monitoring Description:	Automatic tank gauging - USTs
Tank ID:	12
Petro Monitoring Category:	L
Monitoring Description:	Automatic tank gauging - USTs
Tank ID:	10
Petro Monitoring Category:	N
Monitoring Description:	Groundwater monitoring
Tank ID:	11
Petro Monitoring Category:	N
Monitoring Description:	Groundwater monitoring
Tank ID:	12
Petro Monitoring Category:	N
Monitoring Description:	Groundwater monitoring
Tank ID:	10
Petro Monitoring Category:	B
Monitoring Description:	Site Suitabilitiy Plan exemption
Tank ID:	10
Petro Monitoring Category:	F
Monitoring Description:	Monitor dbl wall tank space
Tank ID:	11
Petro Monitoring Category:	B
Monitoring Description:	Site Suitabilitiy Plan exemption
Tank ID:	12
Petro Monitoring Category:	B
Monitoring Description:	Site Suitabilitiy Plan exemption
Tank ID:	10
Petro Monitoring Category:	H
Monitoring Description:	Mechanical line leak detector
Tank ID:	10
Petro Monitoring Category:	3
Monitoring Description:	Electronic monitor pipe sumps
Tank ID:	10
Petro Monitoring Category:	4
Monitoring Description:	Visual inspect dispenser liners
Tank ID:	11
Petro Monitoring Category:	H
Monitoring Description:	Mechanical line leak detector

MAG REALTY, INC. (Continued) **U001379809**

Tank ID: 11
Petro Monitoring Category: F
Monitoring Description: Monitor dbl wall tank space

Tank ID: 11
Petro Monitoring Category: 3
Monitoring Description: Electronic monitor pipe sumps

Tank ID: 11
Petro Monitoring Category: 4
Monitoring Description: Visual inspect dispenser liners

Tank ID: 12
Petro Monitoring Category: H
Monitoring Description: Mechanical line leak detector

Tank ID: 12
Petro Monitoring Category: F
Monitoring Description: Monitor dbl wall tank space

Tank ID: 12
Petro Monitoring Category: 3
Monitoring Description: Electronic monitor pipe sumps

Tank ID: 12
Petro Monitoring Category: 4
Monitoring Description: Visual inspect dispenser liners

Tank ID: 3
Tank Capacity: 3000
Tank Location: UNDERGROUND
Tank Status: B-Removed from Site
Status Date: 12/31/1989
Install Date: 6/1/1963
Substance: A
Content Description: Leaded Gas
Vessel Indicator: TANK
DEP Contractor: C

Owner:
Owner ID: 74350
Owner Name: MAG REALTY, INC.
Owner Address: 501 E ATLANTIC BLVD
Owner Address 2: Not reported
Owner City,State,Zip: POMPANO BEACH, FL 33060
Owner Contact: AHMAD SHEHADEH
Owner Phone: 9549468151

Construction:
Tank ID: 10
Construction Category: E
Construction Description: Fiberglass

Tank ID: 10
Construction Category: I
Construction Description: Double wall

MAG REALTY, INC. (Continued) **U001379809**

Tank ID: 11
Construction Category: E
Construction Description: Fiberglass

Tank ID: 11
Construction Category: I
Construction Description: Double wall

Tank ID: 12
Construction Category: E
Construction Description: Fiberglass

Tank ID: 12
Construction Category: I
Construction Description: Double wall

Tank ID: 10
Construction Category: M
Construction Description: Spill containment bucket

Tank ID: 10
Construction Category: N
Construction Description: Flow shut-Off

Tank ID: 11
Construction Category: M
Construction Description: Spill containment bucket

Tank ID: 11
Construction Category: N
Construction Description: Flow shut-Off

Tank ID: 12
Construction Category: M
Construction Description: Spill containment bucket

Tank ID: 12
Construction Category: N
Construction Description: Flow shut-Off

Piping:
Tank ID: 10
Piping Category: C
Piping Description: Fiberglass

Tank ID: 10
Piping Category: F
Piping Description: Double wall

Tank ID: 11
Piping Category: C
Piping Description: Fiberglass

Tank ID: 11
Piping Category: F
Piping Description: Double wall

MAG REALTY, INC. (Continued) **U001379809**

Tank ID: 12
Piping Category: C
Piping Description: Fiberglass

Tank ID: 12
Piping Category: F
Piping Description: Double wall

Tank ID: 10
Piping Category: K
Piping Description: Dispenser liners

Tank ID: 11
Piping Category: K
Piping Description: Dispenser liners

Tank ID: 12
Piping Category: K
Piping Description: Dispenser liners

Monitoring:
Tank ID: 10
Petro Monitoring Category: L
Monitoring Description: Automatic tank gauging - USTs

Tank ID: 11
Petro Monitoring Category: L
Monitoring Description: Automatic tank gauging - USTs

Tank ID: 12
Petro Monitoring Category: L
Monitoring Description: Automatic tank gauging - USTs

Tank ID: 10
Petro Monitoring Category: N
Monitoring Description: Groundwater monitoring

Tank ID: 11
Petro Monitoring Category: N
Monitoring Description: Groundwater monitoring

Tank ID: 12
Petro Monitoring Category: N
Monitoring Description: Groundwater monitoring

Tank ID: 10
Petro Monitoring Category: B
Monitoring Description: Site Suitabilitiy Plan exemption

Tank ID: 10
Petro Monitoring Category: F
Monitoring Description: Monitor dbl wall tank space

Tank ID: 11
Petro Monitoring Category: B
Monitoring Description: Site Suitabilitiy Plan exemption

MAG REALTY, INC. (Continued) **U001379809**

Tank ID: 12
Petro Monitoring Category: B
Monitoring Description: Site Suitabilitiy Plan exemption

Tank ID: 10
Petro Monitoring Category: H
Monitoring Description: Mechanical line leak detector

Tank ID: 10
Petro Monitoring Category: 3
Monitoring Description: Electronic monitor pipe sumps

Tank ID: 10
Petro Monitoring Category: 4
Monitoring Description: Visual inspect dispenser liners

Tank ID: 11
Petro Monitoring Category: H
Monitoring Description: Mechanical line leak detector

Tank ID: 11
Petro Monitoring Category: F
Monitoring Description: Monitor dbl wall tank space

Tank ID: 11
Petro Monitoring Category: 3
Monitoring Description: Electronic monitor pipe sumps

Tank ID: 11
Petro Monitoring Category: 4
Monitoring Description: Visual inspect dispenser liners

Tank ID: 12
Petro Monitoring Category: H
Monitoring Description: Mechanical line leak detector

Tank ID: 12
Petro Monitoring Category: F
Monitoring Description: Monitor dbl wall tank space

Tank ID: 12
Petro Monitoring Category: 3
Monitoring Description: Electronic monitor pipe sumps

Tank ID: 12
Petro Monitoring Category: 4
Monitoring Description: Visual inspect dispenser liners

Tank ID: 3R1
Tank Capacity: 12000
Tank Location: UNDERGROUND
Tank Status: B-Removed from Site
Status Date: 06/30/1993
Install Date: 12/1/1989
Substance: B
Content Description: Unleaded Gas

MAG REALTY, INC. (Continued) **U001379809**

Vessel Indicator: TANK
DEP Contractor: C

Owner:
Owner ID: 74350
Owner Name: MAG REALTY, INC.
Owner Address: 501 E ATLANTIC BLVD
Owner Address 2: Not reported
Owner City,State,Zip: POMPANO BEACH, FL 33060
Owner Contact: AHMAD SHEHADEH
Owner Phone: 9549468151

Construction:
Tank ID: 10
Construction Category: E
Construction Description: Fiberglass

Tank ID: 10
Construction Category: I
Construction Description: Double wall

Tank ID: 11
Construction Category: E
Construction Description: Fiberglass

Tank ID: 11
Construction Category: I
Construction Description: Double wall

Tank ID: 12
Construction Category: E
Construction Description: Fiberglass

Tank ID: 12
Construction Category: I
Construction Description: Double wall

Tank ID: 10
Construction Category: M
Construction Description: Spill containment bucket

Tank ID: 10
Construction Category: N
Construction Description: Flow shut-Off

Tank ID: 11
Construction Category: M
Construction Description: Spill containment bucket

Tank ID: 11
Construction Category: N
Construction Description: Flow shut-Off

Tank ID: 12
Construction Category: M
Construction Description: Spill containment bucket

MAG REALTY, INC. (Continued) **U001379809**

Tank ID: 12
Construction Category: N
Construction Description: Flow shut-Off

Piping:
Tank ID: 10
Piping Category: C
Piping Description: Fiberglass

Tank ID: 10
Piping Category: F
Piping Description: Double wall

Tank ID: 11
Piping Category: C
Piping Description: Fiberglass

Tank ID: 11
Piping Category: F
Piping Description: Double wall

Tank ID: 12
Piping Category: C
Piping Description: Fiberglass

Tank ID: 12
Piping Category: F
Piping Description: Double wall

Tank ID: 10
Piping Category: K
Piping Description: Dispenser liners

Tank ID: 11
Piping Category: K
Piping Description: Dispenser liners

Tank ID: 12
Piping Category: K
Piping Description: Dispenser liners

Monitoring:
Tank ID: 10
Petro Monitoring Category: L
Monitoring Description: Automatic tank gauging - USTs

Tank ID: 11
Petro Monitoring Category: L
Monitoring Description: Automatic tank gauging - USTs

Tank ID: 12
Petro Monitoring Category: L
Monitoring Description: Automatic tank gauging - USTs

Tank ID: 10
Petro Monitoring Category: N

MAG REALTY, INC. (Continued) **U001379809**

Monitoring Description: Groundwater monitoring

Tank ID: 11
Petro Monitoring Category: N
Monitoring Description: Groundwater monitoring

Tank ID: 12
Petro Monitoring Category: N
Monitoring Description: Groundwater monitoring

Tank ID: 10
Petro Monitoring Category: B
Monitoring Description: Site Suitabilitiy Plan exemption

Tank ID: 10
Petro Monitoring Category: F
Monitoring Description: Monitor dbl wall tank space

Tank ID: 11
Petro Monitoring Category: B
Monitoring Description: Site Suitabilitiy Plan exemption

Tank ID: 12
Petro Monitoring Category: B
Monitoring Description: Site Suitabilitiy Plan exemption

Tank ID: 10
Petro Monitoring Category: H
Monitoring Description: Mechanical line leak detector

Tank ID: 10
Petro Monitoring Category: 3
Monitoring Description: Electronic monitor pipe sumps

Tank ID: 10
Petro Monitoring Category: 4
Monitoring Description: Visual inspect dispenser liners

Tank ID: 11
Petro Monitoring Category: H
Monitoring Description: Mechanical line leak detector

Tank ID: 11
Petro Monitoring Category: F
Monitoring Description: Monitor dbl wall tank space

Tank ID: 11
Petro Monitoring Category: 3
Monitoring Description: Electronic monitor pipe sumps

Tank ID: 11
Petro Monitoring Category: 4
Monitoring Description: Visual inspect dispenser liners

Tank ID: 12
Petro Monitoring Category: H
Monitoring Description: Mechanical line leak detector

MAG REALTY, INC. (Continued) **U001379809**

Tank ID: 12
Petro Monitoring Category: F
Monitoring Description: Monitor dbl wall tank space

Tank ID: 12
Petro Monitoring Category: 3
Monitoring Description: Electronic monitor pipe sumps

Tank ID: 12
Petro Monitoring Category: 4
Monitoring Description: Visual inspect dispenser liners

Tank ID: 4
Tank Capacity: 3000
Tank Location: UNDERGROUND
Tank Status: B-Removed from Site
Status Date: 12/31/1989
Install Date: 6/1/1963
Substance: B
Content Description: Unleaded Gas
Vessel Indicator: TANK
DEP Contractor: C

Owner:
Owner ID: 74350
Owner Name: MAG REALTY, INC.
Owner Address: 501 E ATLANTIC BLVD
Owner Address 2: Not reported
Owner City,State,Zip: POMPANO BEACH, FL 33060
Owner Contact: AHMAD SHEHADEH
Owner Phone: 9549468151

Construction:
Tank ID: 10
Construction Category: E
Construction Description: Fiberglass

Tank ID: 10
Construction Category: I
Construction Description: Double wall

Tank ID: 11
Construction Category: E
Construction Description: Fiberglass

Tank ID: 11
Construction Category: I
Construction Description: Double wall

Tank ID: 12
Construction Category: E
Construction Description: Fiberglass

Tank ID: 12
Construction Category: I
Construction Description: Double wall

MAG REALTY, INC. (Continued) **U001379809**

Tank ID: 10
Construction Category: M
Construction Description: Spill containment bucket

Tank ID: 10
Construction Category: N
Construction Description: Flow shut-Off

Tank ID: 11
Construction Category: M
Construction Description: Spill containment bucket

Tank ID: 11
Construction Category: N
Construction Description: Flow shut-Off

Tank ID: 12
Construction Category: M
Construction Description: Spill containment bucket

Tank ID: 12
Construction Category: N
Construction Description: Flow shut-Off

Piping:
Tank ID: 10
Piping Category: C
Piping Description: Fiberglass

Tank ID: 10
Piping Category: F
Piping Description: Double wall

Tank ID: 11
Piping Category: C
Piping Description: Fiberglass

Tank ID: 11
Piping Category: F
Piping Description: Double wall

Tank ID: 12
Piping Category: C
Piping Description: Fiberglass

Tank ID: 12
Piping Category: F
Piping Description: Double wall

Tank ID: 10
Piping Category: K
Piping Description: Dispenser liners

Tank ID: 11
Piping Category: K
Piping Description: Dispenser liners

MAG REALTY, INC. (Continued) **U001379809**

Tank ID: 12
Piping Category: K
Piping Description: Dispenser liners

Monitoring:
Tank ID: 10
Petro Monitoring Category: L
Monitoring Description: Automatic tank gauging - USTs

Tank ID: 11
Petro Monitoring Category: L
Monitoring Description: Automatic tank gauging - USTs

Tank ID: 12
Petro Monitoring Category: L
Monitoring Description: Automatic tank gauging - USTs

Tank ID: 10
Petro Monitoring Category: N
Monitoring Description: Groundwater monitoring

Tank ID: 11
Petro Monitoring Category: N
Monitoring Description: Groundwater monitoring

Tank ID: 12
Petro Monitoring Category: N
Monitoring Description: Groundwater monitoring

Tank ID: 10
Petro Monitoring Category: B
Monitoring Description: Site Suitabilitiy Plan exemption

Tank ID: 10
Petro Monitoring Category: F
Monitoring Description: Monitor dbl wall tank space

Tank ID: 11
Petro Monitoring Category: B
Monitoring Description: Site Suitabilitiy Plan exemption

Tank ID: 12
Petro Monitoring Category: B
Monitoring Description: Site Suitabilitiy Plan exemption

Tank ID: 10
Petro Monitoring Category: H
Monitoring Description: Mechanical line leak detector

Tank ID: 10
Petro Monitoring Category: 3
Monitoring Description: Electronic monitor pipe sumps

Tank ID: 10
Petro Monitoring Category: 4
Monitoring Description: Visual inspect dispenser liners

MAG REALTY, INC. (Continued) **U001379809**

Tank ID: 11
Petro Monitoring Category: H
Monitoring Description: Mechanical line leak detector

Tank ID: 11
Petro Monitoring Category: F
Monitoring Description: Monitor dbl wall tank space

Tank ID: 11
Petro Monitoring Category: 3
Monitoring Description: Electronic monitor pipe sumps

Tank ID: 11
Petro Monitoring Category: 4
Monitoring Description: Visual inspect dispenser liners

Tank ID: 12
Petro Monitoring Category: H
Monitoring Description: Mechanical line leak detector

Tank ID: 12
Petro Monitoring Category: F
Monitoring Description: Monitor dbl wall tank space

Tank ID: 12
Petro Monitoring Category: 3
Monitoring Description: Electronic monitor pipe sumps

Tank ID: 12
Petro Monitoring Category: 4
Monitoring Description: Visual inspect dispenser liners

Tank ID: 5
Tank Capacity: 3000
Tank Location: UNDERGROUND
Tank Status: B-Removed from Site
Status Date: 12/31/1989
Install Date: 6/1/1963
Substance: B
Content Description: Unleaded Gas
Vessel Indicator: TANK
DEP Contractor: C

Owner:
Owner ID: 74350
Owner Name: MAG REALTY, INC.
Owner Address: 501 E ATLANTIC BLVD
Owner Address 2: Not reported
Owner City,State,Zip: POMPANO BEACH, FL 33060
Owner Contact: AHMAD SHEHADEH
Owner Phone: 9549468151

Construction:
Tank ID: 10
Construction Category: E
Construction Description: Fiberglass

MAG REALTY, INC. (Continued) **U001379809**

Tank ID: 10
Construction Category: I
Construction Description: Double wall

Tank ID: 11
Construction Category: E
Construction Description: Fiberglass

Tank ID: 11
Construction Category: I
Construction Description: Double wall

Tank ID: 12
Construction Category: E
Construction Description: Fiberglass

Tank ID: 12
Construction Category: I
Construction Description: Double wall

Tank ID: 10
Construction Category: M
Construction Description: Spill containment bucket

Tank ID: 10
Construction Category: N
Construction Description: Flow shut-Off

Tank ID: 11
Construction Category: M
Construction Description: Spill containment bucket

Tank ID: 11
Construction Category: N
Construction Description: Flow shut-Off

Tank ID: 12
Construction Category: M
Construction Description: Spill containment bucket

Tank ID: 12
Construction Category: N
Construction Description: Flow shut-Off

Piping:
Tank ID: 10
Piping Category: C
Piping Description: Fiberglass

Tank ID: 10
Piping Category: F
Piping Description: Double wall

Tank ID: 11
Piping Category: C
Piping Description: Fiberglass

MAG REALTY, INC. (Continued) **U001379809**

Tank ID: 11
Piping Category: F
Piping Description: Double wall

Tank ID: 12
Piping Category: C
Piping Description: Fiberglass

Tank ID: 12
Piping Category: F
Piping Description: Double wall

Tank ID: 10
Piping Category: K
Piping Description: Dispenser liners

Tank ID: 11
Piping Category: K
Piping Description: Dispenser liners

Tank ID: 12
Piping Category: K
Piping Description: Dispenser liners

Monitoring:
Tank ID: 10
Petro Monitoring Category: L
Monitoring Description: Automatic tank gauging - USTs

Tank ID: 11
Petro Monitoring Category: L
Monitoring Description: Automatic tank gauging - USTs

Tank ID: 12
Petro Monitoring Category: L
Monitoring Description: Automatic tank gauging - USTs

Tank ID: 10
Petro Monitoring Category: N
Monitoring Description: Groundwater monitoring

Tank ID: 11
Petro Monitoring Category: N
Monitoring Description: Groundwater monitoring

Tank ID: 12
Petro Monitoring Category: N
Monitoring Description: Groundwater monitoring

Tank ID: 10
Petro Monitoring Category: B
Monitoring Description: Site Suitabilitiy Plan exemption

Tank ID: 10
Petro Monitoring Category: F
Monitoring Description: Monitor dbl wall tank space

MAG REALTY, INC. (Continued) **U001379809**

Tank ID: 11
Petro Monitoring Category: B
Monitoring Description: Site Suitabilitiy Plan exemption

Tank ID: 12
Petro Monitoring Category: B
Monitoring Description: Site Suitabilitiy Plan exemption

Tank ID: 10
Petro Monitoring Category: H
Monitoring Description: Mechanical line leak detector

Tank ID: 10
Petro Monitoring Category: 3
Monitoring Description: Electronic monitor pipe sumps

Tank ID: 10
Petro Monitoring Category: 4
Monitoring Description: Visual inspect dispenser liners

Tank ID: 11
Petro Monitoring Category: H
Monitoring Description: Mechanical line leak detector

Tank ID: 11
Petro Monitoring Category: F
Monitoring Description: Monitor dbl wall tank space

Tank ID: 11
Petro Monitoring Category: 3
Monitoring Description: Electronic monitor pipe sumps

Tank ID: 11
Petro Monitoring Category: 4
Monitoring Description: Visual inspect dispenser liners

Tank ID: 12
Petro Monitoring Category: H
Monitoring Description: Mechanical line leak detector

Tank ID: 12
Petro Monitoring Category: F
Monitoring Description: Monitor dbl wall tank space

Tank ID: 12
Petro Monitoring Category: 3
Monitoring Description: Electronic monitor pipe sumps

Tank ID: 12
Petro Monitoring Category: 4
Monitoring Description: Visual inspect dispenser liners

Tank ID: 6
Tank Capacity: 4000
Tank Location: UNDERGROUND
Tank Status: B-Removed from Site

MAG REALTY, INC. (Continued) **U001379809**

Status Date: 12/31/1989
Install Date: 6/1/1963
Substance: B
Content Description: Unleaded Gas
Vessel Indicator: TANK
DEP Contractor: C

Owner:
Owner ID: 74350
Owner Name: MAG REALTY, INC.
Owner Address: 501 E ATLANTIC BLVD
Owner Address 2: Not reported
Owner City,State,Zip: POMPANO BEACH, FL 33060
Owner Contact: AHMAD SHEHADEH
Owner Phone: 9549468151

Construction:
Tank ID: 10
Construction Category: E
Construction Description: Fiberglass

Tank ID: 10
Construction Category: I
Construction Description: Double wall

Tank ID: 11
Construction Category: E
Construction Description: Fiberglass

Tank ID: 11
Construction Category: I
Construction Description: Double wall

Tank ID: 12
Construction Category: E
Construction Description: Fiberglass

Tank ID: 12
Construction Category: I
Construction Description: Double wall

Tank ID: 10
Construction Category: M
Construction Description: Spill containment bucket

Tank ID: 10
Construction Category: N
Construction Description: Flow shut-Off

Tank ID: 11
Construction Category: M
Construction Description: Spill containment bucket

Tank ID: 11
Construction Category: N
Construction Description: Flow shut-Off

MAG REALTY, INC. (Continued) **U001379809**

Tank ID: 12
Construction Category: M
Construction Description: Spill containment bucket

Tank ID: 12
Construction Category: N
Construction Description: Flow shut-Off

Piping:
Tank ID: 10
Piping Category: C
Piping Description: Fiberglass

Tank ID: 10
Piping Category: F
Piping Description: Double wall

Tank ID: 11
Piping Category: C
Piping Description: Fiberglass

Tank ID: 11
Piping Category: F
Piping Description: Double wall

Tank ID: 12
Piping Category: C
Piping Description: Fiberglass

Tank ID: 12
Piping Category: F
Piping Description: Double wall

Tank ID: 10
Piping Category: K
Piping Description: Dispenser liners

Tank ID: 11
Piping Category: K
Piping Description: Dispenser liners

Tank ID: 12
Piping Category: K
Piping Description: Dispenser liners

Monitoring:
Tank ID: 10
Petro Monitoring Category: L
Monitoring Description: Automatic tank gauging - USTs

Tank ID: 11
Petro Monitoring Category: L
Monitoring Description: Automatic tank gauging - USTs

Tank ID: 12
Petro Monitoring Category: L

MAG REALTY, INC. (Continued) **U001379809**

Monitoring Description: Automatic tank gauging - USTs

Tank ID: 10
Petro Monitoring Category: N
Monitoring Description: Groundwater monitoring

Tank ID: 11
Petro Monitoring Category: N
Monitoring Description: Groundwater monitoring

Tank ID: 12
Petro Monitoring Category: N
Monitoring Description: Groundwater monitoring

Tank ID: 10
Petro Monitoring Category: B
Monitoring Description: Site Suitabilitiy Plan exemption

Tank ID: 10
Petro Monitoring Category: F
Monitoring Description: Monitor dbl wall tank space

Tank ID: 11
Petro Monitoring Category: B
Monitoring Description: Site Suitabilitiy Plan exemption

Tank ID: 12
Petro Monitoring Category: B
Monitoring Description: Site Suitabilitiy Plan exemption

Tank ID: 10
Petro Monitoring Category: H
Monitoring Description: Mechanical line leak detector

Tank ID: 10
Petro Monitoring Category: 3
Monitoring Description: Electronic monitor pipe sumps

Tank ID: 10
Petro Monitoring Category: 4
Monitoring Description: Visual inspect dispenser liners

Tank ID: 11
Petro Monitoring Category: H
Monitoring Description: Mechanical line leak detector

Tank ID: 11
Petro Monitoring Category: F
Monitoring Description: Monitor dbl wall tank space

Tank ID: 11
Petro Monitoring Category: 3
Monitoring Description: Electronic monitor pipe sumps

Tank ID: 11
Petro Monitoring Category: 4
Monitoring Description: Visual inspect dispenser liners

MAG REALTY, INC. (Continued) **U001379809**

Tank ID: 12
Petro Monitoring Category: H
Monitoring Description: Mechanical line leak detector

Tank ID: 12
Petro Monitoring Category: F
Monitoring Description: Monitor dbl wall tank space

Tank ID: 12
Petro Monitoring Category: 3
Monitoring Description: Electronic monitor pipe sumps

Tank ID: 12
Petro Monitoring Category: 4
Monitoring Description: Visual inspect dispenser liners

Tank ID: 7
Tank Capacity: 550
Tank Location: UNDERGROUND
Tank Status: B-Removed from Site
Status Date: 12/31/1989
Install Date: 7/1/1963
Substance: L
Content Description: Waste Oil
Vessel Indicator: TANK
DEP Contractor: C

Owner:
Owner ID: 74350
Owner Name: MAG REALTY, INC.
Owner Address: 501 E ATLANTIC BLVD
Owner Address 2: Not reported
Owner City,State,Zip: POMPANO BEACH, FL 33060
Owner Contact: AHMAD SHEHADEH
Owner Phone: 9549468151

Construction:
Tank ID: 10
Construction Category: E
Construction Description: Fiberglass

Tank ID: 10
Construction Category: I
Construction Description: Double wall

Tank ID: 11
Construction Category: E
Construction Description: Fiberglass

Tank ID: 11
Construction Category: I
Construction Description: Double wall

Tank ID: 12
Construction Category: E
Construction Description: Fiberglass

MAG REALTY, INC. (Continued) **U001379809**

Tank ID: 12
Construction Category: I
Construction Description: Double wall

Tank ID: 10
Construction Category: M
Construction Description: Spill containment bucket

Tank ID: 10
Construction Category: N
Construction Description: Flow shut-Off

Tank ID: 11
Construction Category: M
Construction Description: Spill containment bucket

Tank ID: 11
Construction Category: N
Construction Description: Flow shut-Off

Tank ID: 12
Construction Category: M
Construction Description: Spill containment bucket

Tank ID: 12
Construction Category: N
Construction Description: Flow shut-Off

Piping:
Tank ID: 10
Piping Category: C
Piping Description: Fiberglass

Tank ID: 10
Piping Category: F
Piping Description: Double wall

Tank ID: 11
Piping Category: C
Piping Description: Fiberglass

Tank ID: 11
Piping Category: F
Piping Description: Double wall

Tank ID: 12
Piping Category: C
Piping Description: Fiberglass

Tank ID: 12
Piping Category: F
Piping Description: Double wall

Tank ID: 10
Piping Category: K
Piping Description: Dispenser liners

MAG REALTY, INC. (Continued) **U001379809**

Tank ID: 11
Piping Category: K
Piping Description: Dispenser liners

Tank ID: 12
Piping Category: K
Piping Description: Dispenser liners

Monitoring:
Tank ID: 10
Petro Monitoring Category: L
Monitoring Description: Automatic tank gauging - USTs

Tank ID: 11
Petro Monitoring Category: L
Monitoring Description: Automatic tank gauging - USTs

Tank ID: 12
Petro Monitoring Category: L
Monitoring Description: Automatic tank gauging - USTs

Tank ID: 10
Petro Monitoring Category: N
Monitoring Description: Groundwater monitoring

Tank ID: 11
Petro Monitoring Category: N
Monitoring Description: Groundwater monitoring

Tank ID: 12
Petro Monitoring Category: N
Monitoring Description: Groundwater monitoring

Tank ID: 10
Petro Monitoring Category: B
Monitoring Description: Site Suitabilitiy Plan exemption

Tank ID: 10
Petro Monitoring Category: F
Monitoring Description: Monitor dbl wall tank space

Tank ID: 11
Petro Monitoring Category: B
Monitoring Description: Site Suitabilitiy Plan exemption

Tank ID: 12
Petro Monitoring Category: B
Monitoring Description: Site Suitabilitiy Plan exemption

Tank ID: 10
Petro Monitoring Category: H
Monitoring Description: Mechanical line leak detector

Tank ID: 10
Petro Monitoring Category: 3
Monitoring Description: Electronic monitor pipe sumps

MAG REALTY, INC. (Continued) **U001379809**

Tank ID: 10
Petro Monitoring Category: 4
Monitoring Description: Visual inspect dispenser liners

Tank ID: 11
Petro Monitoring Category: H
Monitoring Description: Mechanical line leak detector

Tank ID: 11
Petro Monitoring Category: F
Monitoring Description: Monitor dbl wall tank space

Tank ID: 11
Petro Monitoring Category: 3
Monitoring Description: Electronic monitor pipe sumps

Tank ID: 11
Petro Monitoring Category: 4
Monitoring Description: Visual inspect dispenser liners

Tank ID: 12
Petro Monitoring Category: H
Monitoring Description: Mechanical line leak detector

Tank ID: 12
Petro Monitoring Category: F
Monitoring Description: Monitor dbl wall tank space

Tank ID: 12
Petro Monitoring Category: 3
Monitoring Description: Electronic monitor pipe sumps

Tank ID: 12
Petro Monitoring Category: 4
Monitoring Description: Visual inspect dispenser liners

Tank ID: 8
Tank Capacity: 550
Tank Location: UNDERGROUND
Tank Status: B-Removed from Site
Status Date: 12/31/1989
Install Date: 6/1/1963
Substance: L
Content Description: Waste Oil
Vessel Indicator: TANK
DEP Contractor: C

Owner:
Owner ID: 74350
Owner Name: MAG REALTY, INC.
Owner Address: 501 E ATLANTIC BLVD
Owner Address 2: Not reported
Owner City,State,Zip: POMPANO BEACH, FL 33060
Owner Contact: AHMAD SHEHADEH
Owner Phone: 9549468151

MAG REALTY, INC. (Continued) **U001379809**

Construction:

Tank ID:	10
Construction Category:	E
Construction Description:	Fiberglass
Tank ID:	10
Construction Category:	I
Construction Description:	Double wall
Tank ID:	11
Construction Category:	E
Construction Description:	Fiberglass
Tank ID:	11
Construction Category:	I
Construction Description:	Double wall
Tank ID:	12
Construction Category:	E
Construction Description:	Fiberglass
Tank ID:	12
Construction Category:	I
Construction Description:	Double wall
Tank ID:	10
Construction Category:	M
Construction Description:	Spill containment bucket
Tank ID:	10
Construction Category:	N
Construction Description:	Flow shut-Off
Tank ID:	11
Construction Category:	M
Construction Description:	Spill containment bucket
Tank ID:	11
Construction Category:	N
Construction Description:	Flow shut-Off
Tank ID:	12
Construction Category:	M
Construction Description:	Spill containment bucket
Tank ID:	12
Construction Category:	N
Construction Description:	Flow shut-Off

Piping:

Tank ID:	10
Piping Category:	C
Piping Description:	Fiberglass
Tank ID:	10
Piping Category:	F

MAG REALTY, INC. (Continued) **U001379809**

Piping Description: Double wall

Tank ID: 11
Piping Category: C
Piping Description: Fiberglass

Tank ID: 11
Piping Category: F
Piping Description: Double wall

Tank ID: 12
Piping Category: C
Piping Description: Fiberglass

Tank ID: 12
Piping Category: F
Piping Description: Double wall

Tank ID: 10
Piping Category: K
Piping Description: Dispenser liners

Tank ID: 11
Piping Category: K
Piping Description: Dispenser liners

Tank ID: 12
Piping Category: K
Piping Description: Dispenser liners

Monitoring:
Tank ID: 10
Petro Monitoring Category: L
Monitoring Description: Automatic tank gauging - USTs

Tank ID: 11
Petro Monitoring Category: L
Monitoring Description: Automatic tank gauging - USTs

Tank ID: 12
Petro Monitoring Category: L
Monitoring Description: Automatic tank gauging - USTs

Tank ID: 10
Petro Monitoring Category: N
Monitoring Description: Groundwater monitoring

Tank ID: 11
Petro Monitoring Category: N
Monitoring Description: Groundwater monitoring

Tank ID: 12
Petro Monitoring Category: N
Monitoring Description: Groundwater monitoring

Tank ID: 10
Petro Monitoring Category: B

MAG REALTY, INC. (Continued) **U001379809**

Monitoring Description: Site Suitabilitiy Plan exemption

Tank ID: 10
Petro Monitoring Category: F
Monitoring Description: Monitor dbl wall tank space

Tank ID: 11
Petro Monitoring Category: B
Monitoring Description: Site Suitabilitiy Plan exemption

Tank ID: 12
Petro Monitoring Category: B
Monitoring Description: Site Suitabilitiy Plan exemption

Tank ID: 10
Petro Monitoring Category: H
Monitoring Description: Mechanical line leak detector

Tank ID: 10
Petro Monitoring Category: 3
Monitoring Description: Electronic monitor pipe sumps

Tank ID: 10
Petro Monitoring Category: 4
Monitoring Description: Visual inspect dispenser liners

Tank ID: 11
Petro Monitoring Category: H
Monitoring Description: Mechanical line leak detector

Tank ID: 11
Petro Monitoring Category: F
Monitoring Description: Monitor dbl wall tank space

Tank ID: 11
Petro Monitoring Category: 3
Monitoring Description: Electronic monitor pipe sumps

Tank ID: 11
Petro Monitoring Category: 4
Monitoring Description: Visual inspect dispenser liners

Tank ID: 12
Petro Monitoring Category: H
Monitoring Description: Mechanical line leak detector

Tank ID: 12
Petro Monitoring Category: F
Monitoring Description: Monitor dbl wall tank space

Tank ID: 12
Petro Monitoring Category: 3
Monitoring Description: Electronic monitor pipe sumps

Tank ID: 12
Petro Monitoring Category: 4
Monitoring Description: Visual inspect dispenser liners

MAG REALTY, INC. (Continued) **U001379809**

Tank ID: 9
Tank Capacity: 1000
Tank Location: UNDERGROUND
Tank Status: B-Removed from Site
Status Date: 06/30/1993
Install Date: 12/1/1989
Substance: L
Content Description: Waste Oil
Vessel Indicator: TANK
DEP Contractor: C

Owner:
Owner ID: 74350
Owner Name: MAG REALTY, INC.
Owner Address: 501 E ATLANTIC BLVD
Owner Address 2: Not reported
Owner City,State,Zip: POMPANO BEACH, FL 33060
Owner Contact: AHMAD SHEHADEH
Owner Phone: 9549468151

Construction:
Tank ID: 10
Construction Category: E
Construction Description: Fiberglass

Tank ID: 10
Construction Category: I
Construction Description: Double wall

Tank ID: 11
Construction Category: E
Construction Description: Fiberglass

Tank ID: 11
Construction Category: I
Construction Description: Double wall

Tank ID: 12
Construction Category: E
Construction Description: Fiberglass

Tank ID: 12
Construction Category: I
Construction Description: Double wall

Tank ID: 10
Construction Category: M
Construction Description: Spill containment bucket

Tank ID: 10
Construction Category: N
Construction Description: Flow shut-Off

Tank ID: 11
Construction Category: M
Construction Description: Spill containment bucket

MAG REALTY, INC. (Continued) **U001379809**

Tank ID: 11
Construction Category: N
Construction Description: Flow shut-Off

Tank ID: 12
Construction Category: M
Construction Description: Spill containment bucket

Tank ID: 12
Construction Category: N
Construction Description: Flow shut-Off

Piping:
Tank ID: 10
Piping Category: C
Piping Description: Fiberglass

Tank ID: 10
Piping Category: F
Piping Description: Double wall

Tank ID: 11
Piping Category: C
Piping Description: Fiberglass

Tank ID: 11
Piping Category: F
Piping Description: Double wall

Tank ID: 12
Piping Category: C
Piping Description: Fiberglass

Tank ID: 12
Piping Category: F
Piping Description: Double wall

Tank ID: 10
Piping Category: K
Piping Description: Dispenser liners

Tank ID: 11
Piping Category: K
Piping Description: Dispenser liners

Tank ID: 12
Piping Category: K
Piping Description: Dispenser liners

Monitoring:
Tank ID: 10
Petro Monitoring Category: L
Monitoring Description: Automatic tank gauging - USTs

Tank ID: 11
Petro Monitoring Category: L

MAG REALTY, INC. (Continued) **U001379809**

Monitoring Description: Automatic tank gauging - USTs

Tank ID: 12
Petro Monitoring Category: L
Monitoring Description: Automatic tank gauging - USTs

Tank ID: 10
Petro Monitoring Category: N
Monitoring Description: Groundwater monitoring

Tank ID: 11
Petro Monitoring Category: N
Monitoring Description: Groundwater monitoring

Tank ID: 12
Petro Monitoring Category: N
Monitoring Description: Groundwater monitoring

Tank ID: 10
Petro Monitoring Category: B
Monitoring Description: Site Suitabilitiy Plan exemption

Tank ID: 10
Petro Monitoring Category: F
Monitoring Description: Monitor dbl wall tank space

Tank ID: 11
Petro Monitoring Category: B
Monitoring Description: Site Suitabilitiy Plan exemption

Tank ID: 12
Petro Monitoring Category: B
Monitoring Description: Site Suitabilitiy Plan exemption

Tank ID: 10
Petro Monitoring Category: H
Monitoring Description: Mechanical line leak detector

Tank ID: 10
Petro Monitoring Category: 3
Monitoring Description: Electronic monitor pipe sumps

Tank ID: 10
Petro Monitoring Category: 4
Monitoring Description: Visual inspect dispenser liners

Tank ID: 11
Petro Monitoring Category: H
Monitoring Description: Mechanical line leak detector

Tank ID: 11
Petro Monitoring Category: F
Monitoring Description: Monitor dbl wall tank space

Tank ID: 11
Petro Monitoring Category: 3
Monitoring Description: Electronic monitor pipe sumps

MAG REALTY, INC. (Continued) **U001379809**

Tank ID: 11
Petro Monitoring Category: 4
Monitoring Description: Visual inspect dispenser liners

Tank ID: 12
Petro Monitoring Category: H
Monitoring Description: Mechanical line leak detector

Tank ID: 12
Petro Monitoring Category: F
Monitoring Description: Monitor dbl wall tank space

Tank ID: 12
Petro Monitoring Category: 3
Monitoring Description: Electronic monitor pipe sumps

Tank ID: 12
Petro Monitoring Category: 4
Monitoring Description: Visual inspect dispenser liners

Tank ID: 10
Tank Capacity: 10000
Tank Location: UNDERGROUND
Tank Status: U-In Service
Status Date: 03/01/1994
Install Date: 3/1/1994
Substance: B
Content Description: Unleaded Gas
Vessel Indicator: TANK
DEP Contractor: C

Owner:
Owner ID: 74350
Owner Name: MAG REALTY, INC.
Owner Address: 501 E ATLANTIC BLVD
Owner Address 2: Not reported
Owner City,State,Zip: POMPANO BEACH, FL 33060
Owner Contact: AHMAD SHEHADEH
Owner Phone: 9549468151

Construction:
Tank ID: 10
Construction Category: E
Construction Description: Fiberglass

Tank ID: 10
Construction Category: I
Construction Description: Double wall

Tank ID: 11
Construction Category: E
Construction Description: Fiberglass

Tank ID: 11
Construction Category: I
Construction Description: Double wall

MAG REALTY, INC. (Continued) **U001379809**

Tank ID: 12
Construction Category: E
Construction Description: Fiberglass

Tank ID: 12
Construction Category: I
Construction Description: Double wall

Tank ID: 10
Construction Category: M
Construction Description: Spill containment bucket

Tank ID: 10
Construction Category: N
Construction Description: Flow shut-Off

Tank ID: 11
Construction Category: M
Construction Description: Spill containment bucket

Tank ID: 11
Construction Category: N
Construction Description: Flow shut-Off

Tank ID: 12
Construction Category: M
Construction Description: Spill containment bucket

Tank ID: 12
Construction Category: N
Construction Description: Flow shut-Off

Piping:
Tank ID: 10
Piping Category: C
Piping Description: Fiberglass

Tank ID: 10
Piping Category: F
Piping Description: Double wall

Tank ID: 11
Piping Category: C
Piping Description: Fiberglass

Tank ID: 11
Piping Category: F
Piping Description: Double wall

Tank ID: 12
Piping Category: C
Piping Description: Fiberglass

Tank ID: 12
Piping Category: F
Piping Description: Double wall

MAG REALTY, INC. (Continued) **U001379809**

Tank ID: 10
Piping Category: K
Piping Description: Dispenser liners

Tank ID: 11
Piping Category: K
Piping Description: Dispenser liners

Tank ID: 12
Piping Category: K
Piping Description: Dispenser liners

Monitoring:
Tank ID: 10
Petro Monitoring Category: L
Monitoring Description: Automatic tank gauging - USTs

Tank ID: 11
Petro Monitoring Category: L
Monitoring Description: Automatic tank gauging - USTs

Tank ID: 12
Petro Monitoring Category: L
Monitoring Description: Automatic tank gauging - USTs

Tank ID: 10
Petro Monitoring Category: N
Monitoring Description: Groundwater monitoring

Tank ID: 11
Petro Monitoring Category: N
Monitoring Description: Groundwater monitoring

Tank ID: 12
Petro Monitoring Category: N
Monitoring Description: Groundwater monitoring

Tank ID: 10
Petro Monitoring Category: B
Monitoring Description: Site Suitabilitiy Plan exemption

Tank ID: 10
Petro Monitoring Category: F
Monitoring Description: Monitor dbl wall tank space

Tank ID: 11
Petro Monitoring Category: B
Monitoring Description: Site Suitabilitiy Plan exemption

Tank ID: 12
Petro Monitoring Category: B
Monitoring Description: Site Suitabilitiy Plan exemption

Tank ID: 10
Petro Monitoring Category: H
Monitoring Description: Mechanical line leak detector

MAG REALTY, INC. (Continued) **U001379809**

Tank ID: 10
Petro Monitoring Category: 3
Monitoring Description: Electronic monitor pipe sumps

Tank ID: 10
Petro Monitoring Category: 4
Monitoring Description: Visual inspect dispenser liners

Tank ID: 11
Petro Monitoring Category: H
Monitoring Description: Mechanical line leak detector

Tank ID: 11
Petro Monitoring Category: F
Monitoring Description: Monitor dbl wall tank space

Tank ID: 11
Petro Monitoring Category: 3
Monitoring Description: Electronic monitor pipe sumps

Tank ID: 11
Petro Monitoring Category: 4
Monitoring Description: Visual inspect dispenser liners

Tank ID: 12
Petro Monitoring Category: H
Monitoring Description: Mechanical line leak detector

Tank ID: 12
Petro Monitoring Category: F
Monitoring Description: Monitor dbl wall tank space

Tank ID: 12
Petro Monitoring Category: 3
Monitoring Description: Electronic monitor pipe sumps

Tank ID: 12
Petro Monitoring Category: 4
Monitoring Description: Visual inspect dispenser liners

Tank ID: 11
Tank Capacity: 10000
Tank Location: UNDERGROUND
Tank Status: U-In Service
Status Date: 03/01/1994
Install Date: 3/1/1994
Substance: B
Content Description: Unleaded Gas
Vessel Indicator: TANK
DEP Contractor: C

Owner:
Owner ID: 74350
Owner Name: MAG REALTY, INC.
Owner Address: 501 E ATLANTIC BLVD
Owner Address 2: Not reported
Owner City,State,Zip: POMPANO BEACH, FL 33060

MAG REALTY, INC. (Continued) **U001379809**

Owner Contact: AHMAD SHEHADEH
Owner Phone: 9549468151

Construction:
Tank ID: 10
Construction Category: E
Construction Description: Fiberglass

Tank ID: 10
Construction Category: I
Construction Description: Double wall

Tank ID: 11
Construction Category: E
Construction Description: Fiberglass

Tank ID: 11
Construction Category: I
Construction Description: Double wall

Tank ID: 12
Construction Category: E
Construction Description: Fiberglass

Tank ID: 12
Construction Category: I
Construction Description: Double wall

Tank ID: 10
Construction Category: M
Construction Description: Spill containment bucket

Tank ID: 10
Construction Category: N
Construction Description: Flow shut-Off

Tank ID: 11
Construction Category: M
Construction Description: Spill containment bucket

Tank ID: 11
Construction Category: N
Construction Description: Flow shut-Off

Tank ID: 12
Construction Category: M
Construction Description: Spill containment bucket

Tank ID: 12
Construction Category: N
Construction Description: Flow shut-Off

Piping:
Tank ID: 10
Piping Category: C
Piping Description: Fiberglass

MAG REALTY, INC. (Continued) **U001379809**

Tank ID: 10
Piping Category: F
Piping Description: Double wall

Tank ID: 11
Piping Category: C
Piping Description: Fiberglass

Tank ID: 11
Piping Category: F
Piping Description: Double wall

Tank ID: 12
Piping Category: C
Piping Description: Fiberglass

Tank ID: 12
Piping Category: F
Piping Description: Double wall

Tank ID: 10
Piping Category: K
Piping Description: Dispenser liners

Tank ID: 11
Piping Category: K
Piping Description: Dispenser liners

Tank ID: 12
Piping Category: K
Piping Description: Dispenser liners

Monitoring:
Tank ID: 10
Petro Monitoring Category: L
Monitoring Description: Automatic tank gauging - USTs

Tank ID: 11
Petro Monitoring Category: L
Monitoring Description: Automatic tank gauging - USTs

Tank ID: 12
Petro Monitoring Category: L
Monitoring Description: Automatic tank gauging - USTs

Tank ID: 10
Petro Monitoring Category: N
Monitoring Description: Groundwater monitoring

Tank ID: 11
Petro Monitoring Category: N
Monitoring Description: Groundwater monitoring

Tank ID: 12
Petro Monitoring Category: N
Monitoring Description: Groundwater monitoring

MAG REALTY, INC. (Continued) **U001379809**

Tank ID: 10
Petro Monitoring Category: B
Monitoring Description: Site Suitabilitiy Plan exemption

Tank ID: 10
Petro Monitoring Category: F
Monitoring Description: Monitor dbl wall tank space

Tank ID: 11
Petro Monitoring Category: B
Monitoring Description: Site Suitabilitiy Plan exemption

Tank ID: 12
Petro Monitoring Category: B
Monitoring Description: Site Suitabilitiy Plan exemption

Tank ID: 10
Petro Monitoring Category: H
Monitoring Description: Mechanical line leak detector

Tank ID: 10
Petro Monitoring Category: 3
Monitoring Description: Electronic monitor pipe sumps

Tank ID: 10
Petro Monitoring Category: 4
Monitoring Description: Visual inspect dispenser liners

Tank ID: 11
Petro Monitoring Category: H
Monitoring Description: Mechanical line leak detector

Tank ID: 11
Petro Monitoring Category: F
Monitoring Description: Monitor dbl wall tank space

Tank ID: 11
Petro Monitoring Category: 3
Monitoring Description: Electronic monitor pipe sumps

Tank ID: 11
Petro Monitoring Category: 4
Monitoring Description: Visual inspect dispenser liners

Tank ID: 12
Petro Monitoring Category: H
Monitoring Description: Mechanical line leak detector

Tank ID: 12
Petro Monitoring Category: F
Monitoring Description: Monitor dbl wall tank space

Tank ID: 12
Petro Monitoring Category: 3
Monitoring Description: Electronic monitor pipe sumps

Tank ID: 12

MAG REALTY, INC. (Continued) **U001379809**

Petro Monitoring Category: 4
Monitoring Description: Visual inspect dispenser liners

Tank ID: 12
Tank Capacity: 10000
Tank Location: UNDERGROUND
Tank Status: U-In Service
Status Date: 03/01/1994
Install Date: 3/1/1994
Substance: B
Content Description: Unleaded Gas
Vessel Indicator: TANK
DEP Contractor: C

Owner:
Owner ID: 74350
Owner Name: MAG REALTY, INC.
Owner Address: 501 E ATLANTIC BLVD
Owner Address 2: Not reported
Owner City,State,Zip: POMPANO BEACH, FL 33060
Owner Contact: AHMAD SHEHADEH
Owner Phone: 9549468151

Construction:
Tank ID: 10
Construction Category: E
Construction Description: Fiberglass

Tank ID: 10
Construction Category: I
Construction Description: Double wall

Tank ID: 11
Construction Category: E
Construction Description: Fiberglass

Tank ID: 11
Construction Category: I
Construction Description: Double wall

Tank ID: 12
Construction Category: E
Construction Description: Fiberglass

Tank ID: 12
Construction Category: I
Construction Description: Double wall

Tank ID: 10
Construction Category: M
Construction Description: Spill containment bucket

Tank ID: 10
Construction Category: N
Construction Description: Flow shut-Off

MAG REALTY, INC. (Continued) **U001379809**

Tank ID: 11
Construction Category: M
Construction Description: Spill containment bucket

Tank ID: 11
Construction Category: N
Construction Description: Flow shut-Off

Tank ID: 12
Construction Category: M
Construction Description: Spill containment bucket

Tank ID: 12
Construction Category: N
Construction Description: Flow shut-Off

Piping:
Tank ID: 10
Piping Category: C
Piping Description: Fiberglass

Tank ID: 10
Piping Category: F
Piping Description: Double wall

Tank ID: 11
Piping Category: C
Piping Description: Fiberglass

Tank ID: 11
Piping Category: F
Piping Description: Double wall

Tank ID: 12
Piping Category: C
Piping Description: Fiberglass

Tank ID: 12
Piping Category: F
Piping Description: Double wall

Tank ID: 10
Piping Category: K
Piping Description: Dispenser liners

Tank ID: 11
Piping Category: K
Piping Description: Dispenser liners

Tank ID: 12
Piping Category: K
Piping Description: Dispenser liners

Monitoring:
Tank ID: 10
Petro Monitoring Category: L

MAG REALTY, INC. (Continued) **U001379809**

Monitoring Description: Automatic tank gauging - USTs

Tank ID: 11
Petro Monitoring Category: L
Monitoring Description: Automatic tank gauging - USTs

Tank ID: 12
Petro Monitoring Category: L
Monitoring Description: Automatic tank gauging - USTs

Tank ID: 10
Petro Monitoring Category: N
Monitoring Description: Groundwater monitoring

Tank ID: 11
Petro Monitoring Category: N
Monitoring Description: Groundwater monitoring

Tank ID: 12
Petro Monitoring Category: N
Monitoring Description: Groundwater monitoring

Tank ID: 10
Petro Monitoring Category: B
Monitoring Description: Site Suitabilitiy Plan exemption

Tank ID: 10
Petro Monitoring Category: F
Monitoring Description: Monitor dbl wall tank space

Tank ID: 11
Petro Monitoring Category: B
Monitoring Description: Site Suitabilitiy Plan exemption

Tank ID: 12
Petro Monitoring Category: B
Monitoring Description: Site Suitabilitiy Plan exemption

Tank ID: 10
Petro Monitoring Category: H
Monitoring Description: Mechanical line leak detector

Tank ID: 10
Petro Monitoring Category: 3
Monitoring Description: Electronic monitor pipe sumps

Tank ID: 10
Petro Monitoring Category: 4
Monitoring Description: Visual inspect dispenser liners

Tank ID: 11
Petro Monitoring Category: H
Monitoring Description: Mechanical line leak detector

Tank ID: 11
Petro Monitoring Category: F
Monitoring Description: Monitor dbl wall tank space

MAG REALTY, INC. (Continued) **U001379809**

Tank ID: 11
Petro Monitoring Category: 3
Monitoring Description: Electronic monitor pipe sumps

Tank ID: 11
Petro Monitoring Category: 4
Monitoring Description: Visual inspect dispenser liners

Tank ID: 12
Petro Monitoring Category: H
Monitoring Description: Mechanical line leak detector

Tank ID: 12
Petro Monitoring Category: F
Monitoring Description: Monitor dbl wall tank space

Tank ID: 12
Petro Monitoring Category: 3
Monitoring Description: Electronic monitor pipe sumps

Tank ID: 12
Petro Monitoring Category: 4
Monitoring Description: Visual inspect dispenser liners

Tank ID: 13
Tank Capacity: 4000
Tank Location: UNDERGROUND
Tank Status: B-Removed from Site
Status Date: 09/26/2023
Install Date: 3/1/1994
Substance: Z
Content Description: Other Non Regulated
Vessel Indicator: TANK
DEP Contractor: C

Owner:
Owner ID: 74350
Owner Name: MAG REALTY, INC.
Owner Address: 501 E ATLANTIC BLVD
Owner Address 2: Not reported
Owner City,State,Zip: POMPANO BEACH, FL 33060
Owner Contact: AHMAD SHEHADEH
Owner Phone: 9549468151

Construction:
Tank ID: 10
Construction Category: E
Construction Description: Fiberglass

Tank ID: 10
Construction Category: I
Construction Description: Double wall

Tank ID: 11
Construction Category: E
Construction Description: Fiberglass

MAG REALTY, INC. (Continued) **U001379809**

Tank ID: 11
Construction Category: I
Construction Description: Double wall

Tank ID: 12
Construction Category: E
Construction Description: Fiberglass

Tank ID: 12
Construction Category: I
Construction Description: Double wall

Tank ID: 10
Construction Category: M
Construction Description: Spill containment bucket

Tank ID: 10
Construction Category: N
Construction Description: Flow shut-Off

Tank ID: 11
Construction Category: M
Construction Description: Spill containment bucket

Tank ID: 11
Construction Category: N
Construction Description: Flow shut-Off

Tank ID: 12
Construction Category: M
Construction Description: Spill containment bucket

Tank ID: 12
Construction Category: N
Construction Description: Flow shut-Off

Piping:
Tank ID: 10
Piping Category: C
Piping Description: Fiberglass

Tank ID: 10
Piping Category: F
Piping Description: Double wall

Tank ID: 11
Piping Category: C
Piping Description: Fiberglass

Tank ID: 11
Piping Category: F
Piping Description: Double wall

Tank ID: 12
Piping Category: C
Piping Description: Fiberglass

MAG REALTY, INC. (Continued) **U001379809**

Tank ID: 12
Piping Category: F
Piping Description: Double wall

Tank ID: 10
Piping Category: K
Piping Description: Dispenser liners

Tank ID: 11
Piping Category: K
Piping Description: Dispenser liners

Tank ID: 12
Piping Category: K
Piping Description: Dispenser liners

Monitoring:
Tank ID: 10
Petro Monitoring Category: L
Monitoring Description: Automatic tank gauging - USTs

Tank ID: 11
Petro Monitoring Category: L
Monitoring Description: Automatic tank gauging - USTs

Tank ID: 12
Petro Monitoring Category: L
Monitoring Description: Automatic tank gauging - USTs

Tank ID: 10
Petro Monitoring Category: N
Monitoring Description: Groundwater monitoring

Tank ID: 11
Petro Monitoring Category: N
Monitoring Description: Groundwater monitoring

Tank ID: 12
Petro Monitoring Category: N
Monitoring Description: Groundwater monitoring

Tank ID: 10
Petro Monitoring Category: B
Monitoring Description: Site Suitabilitiy Plan exemption

Tank ID: 10
Petro Monitoring Category: F
Monitoring Description: Monitor dbl wall tank space

Tank ID: 11
Petro Monitoring Category: B
Monitoring Description: Site Suitabilitiy Plan exemption

Tank ID: 12
Petro Monitoring Category: B
Monitoring Description: Site Suitabilitiy Plan exemption

MAG REALTY, INC. (Continued) **U001379809**

Tank ID: 10
Petro Monitoring Category: H
Monitoring Description: Mechanical line leak detector

Tank ID: 10
Petro Monitoring Category: 3
Monitoring Description: Electronic monitor pipe sumps

Tank ID: 10
Petro Monitoring Category: 4
Monitoring Description: Visual inspect dispenser liners

Tank ID: 11
Petro Monitoring Category: H
Monitoring Description: Mechanical line leak detector

Tank ID: 11
Petro Monitoring Category: F
Monitoring Description: Monitor dbl wall tank space

Tank ID: 11
Petro Monitoring Category: 3
Monitoring Description: Electronic monitor pipe sumps

Tank ID: 11
Petro Monitoring Category: 4
Monitoring Description: Visual inspect dispenser liners

Tank ID: 12
Petro Monitoring Category: H
Monitoring Description: Mechanical line leak detector

Tank ID: 12
Petro Monitoring Category: F
Monitoring Description: Monitor dbl wall tank space

Tank ID: 12
Petro Monitoring Category: 3
Monitoring Description: Electronic monitor pipe sumps

Tank ID: 12
Petro Monitoring Category: 4
Monitoring Description: Visual inspect dispenser liners

DWM CONTAM:
Name: MAG REALTY, INC.
Address: 501 E ATLANTIC BLVD
City,State,Zip: POMPANO BEACH, FL 33060
Program Site Id: 8502493
Lat DD: 26
Lat MM: 13
Lat SS: 55
Long DD: 80
Long MM: 7
Long SS: 8

MAG REALTY, INC. (Continued) **U001379809**

Office/ District:	SED
Program Area:	PETROLEUM
Priority Score:	Not reported
Datum:	0
Method:	AGPS
Facility Status:	CLOSED-STCM
Facility Type:	A - Retail Station
Score Effective Date:	2000-06-19 00:00:00
Score When Ranked:	60
Rank:	1795
Operator:	Not reported
Phone:	Not reported
Name Changed:	Not reported
Addr Changed:	Not reported
Related Party ID:	74350
Primary RP Role:	ACCOUNT OWNER
RP Begin Date:	1/26/2017
RP Name:	MAG REALTY, INC.
RP Address1:	501 E ATLANTIC BLVD
RP Address2:	Not reported
RP City:	POMPANO BEACH
RP State:	FL
RP Zip5:	Not reported
RP Zip4:	33060
Contact:	AHMAD SHEHADEH
RP Phone:	(954)946-8151
RP Extension:	Not reported
Site Manager:	Not reported

Name:	MAG REALTY, INC.
Address:	501 E ATLANTIC BLVD
City,State,Zip:	POMPANO BEACH, FL 33060
Program Site Id:	8502493
Lat DD:	26
Lat MM:	13
Lat SS:	55
Long DD:	80
Long MM:	7
Long SS:	8
Office/ District:	SED
Program Area:	PETROLEUM
Priority Score:	Not reported
Datum:	0
Method:	AGPS
Facility Status:	CLOSED-STCM
Facility Type:	A - Retail Station
Score Effective Date:	2000-06-19 00:00:00
Score When Ranked:	60
Rank:	1795
Operator:	Not reported
Phone:	Not reported
Name Changed:	Not reported
Addr Changed:	Not reported
Related Party ID:	74350
Primary RP Role:	ACCOUNT OWNER
RP Begin Date:	1/26/2017
RP Name:	MAG REALTY, INC.

MAG REALTY, INC. (Continued) **U001379809**

RP Address1:	501 E ATLANTIC BLVD
RP Address2:	Not reported
RP City:	POMPANO BEACH
RP State:	FL
RP Zip5:	Not reported
RP Zip4:	33060
Contact:	AHMAD SHEHADEH
RP Phone:	(954)946-8151
RP Extension:	Not reported
Site Manager:	Not reported

Name:	MAG REALTY, INC.
Address:	501 E ATLANTIC BLVD
City,State,Zip:	POMPANO BEACH, FL 33060
Program Site Id:	8502493
Lat DD:	26
Lat MM:	13
Lat SS:	55
Long DD:	80
Long MM:	7
Long SS:	8
Office/ District:	SED
Program Area:	PETROLEUM
Priority Score:	Not reported
Datum:	0
Method:	AGPS
Facility Status:	CLOSED-STCM
Facility Type:	A - Retail Station
Score Effective Date:	2000-06-19 00:00:00
Score When Ranked:	60
Rank:	1795
Operator:	Not reported
Phone:	Not reported
Name Changed:	Not reported
Addr Changed:	Not reported
Related Party ID:	74350
Primary RP Role:	ACCOUNT OWNER
RP Begin Date:	1/26/2017
RP Name:	MAG REALTY, INC.
RP Address1:	501 E ATLANTIC BLVD
RP Address2:	Not reported
RP City:	POMPANO BEACH
RP State:	FL
RP Zip5:	Not reported
RP Zip4:	33060
Contact:	AHMAD SHEHADEH
RP Phone:	(954)946-8151
RP Extension:	Not reported
Site Manager:	Not reported

Name:	MAG REALTY, INC.
Address:	501 E ATLANTIC BLVD
City,State,Zip:	POMPANO BEACH, FL 33060
Program Site Id:	8502493
Lat DD:	26
Lat MM:	13
Lat SS:	55

MAG REALTY, INC. (Continued) **U001379809**

Long DD:	80
Long MM:	7
Long SS:	8
Office/ District:	SED
Program Area:	PETROLEUM
Priority Score:	Not reported
Datum:	0
Method:	AGPS
Facility Status:	CLOSED-STCM
Facility Type:	A - Retail Station
Score Effective Date:	2000-06-19 00:00:00
Score When Ranked:	60
Rank:	1795
Operator:	Not reported
Phone:	Not reported
Name Changed:	Not reported
Addr Changed:	Not reported
Related Party ID:	74350
Primary RP Role:	ACCOUNT OWNER
RP Begin Date:	1/26/2017
RP Name:	MAG REALTY, INC.
RP Address1:	501 E ATLANTIC BLVD
RP Address2:	Not reported
RP City:	POMPANO BEACH
RP State:	FL
RP Zip5:	Not reported
RP Zip4:	33060
Contact:	AHMAD SHEHADEH
RP Phone:	(954)946-8151
RP Extension:	Not reported
Site Manager:	Not reported

Name:	MAG REALTY, INC.
Address:	501 E ATLANTIC BLVD
City,State,Zip:	POMPANO BEACH, FL 33060
Program Site Id:	8502493
Lat DD:	26
Lat MM:	13
Lat SS:	55
Long DD:	80
Long MM:	7
Long SS:	8
Office/ District:	SED
Program Area:	PETROLEUM
Priority Score:	Not reported
Datum:	0
Method:	AGPS
Facility Status:	CLOSED-STCM
Facility Type:	A - Retail Station
Score Effective Date:	2000-06-19 00:00:00
Score When Ranked:	60
Rank:	1795
Operator:	Not reported
Phone:	Not reported
Name Changed:	Not reported
Addr Changed:	Not reported
Related Party ID:	74350

MAG REALTY, INC. (Continued) **U001379809**

Primary RP Role:	ACCOUNT OWNER
RP Begin Date:	1/26/2017
RP Name:	MAG REALTY, INC.
RP Address1:	501 E ATLANTIC BLVD
RP Address2:	Not reported
RP City:	POMPANO BEACH
RP State:	FL
RP Zip5:	Not reported
RP Zip4:	33060
Contact:	AHMAD SHEHADEH
RP Phone:	(954)946-8151
RP Extension:	Not reported
Site Manager:	Not reported

Broward Co. EDIEAR:

Name:	EXXON
Address:	501 E ATLANTIC BLVD
City,State,Zip:	POMPANO BEACH, FL 33060
Facility ID:	1784
Facility Department:	068502493
Program Type:	FDEP
Facility Type:	GAS STATION
Pollutant Type:	GASOLINE
Lead Agency:	BCEPD

FL Financial Assurance 3:

Name:	MAG REALTY, INC.
Address:	501 E ATLANTIC BLVD
City,State,Zip:	POMPANO BEACH, FL 33060
Region:	3
Facility ID:	8502493
Facility Phone:	5617220847
Facility Status:	OPEN
Facility Type:	A
Type Description:	Retail Station
DEP CO:	C
Finaincial Responsibility:	INSURANCE
Insurance Company:	ACE
Effective Date:	08/16/2008
Expire Date:	08/16/2009
Owner ID:	74350
Onwer Name:	MAG REALTY, INC.
Owner Address:	501 E ATLANTIC BLVD
Owner Address2:	Not reported
Owner City,St,Zip:	POMPANO BEACH, FL 33060
Contact:	AHMAD SHEHADEH
Resp Party Phone:	9549468151

Name:	MAG REALTY, INC.
Address:	501 E ATLANTIC BLVD
City,State,Zip:	POMPANO BEACH, FL 33060
Region:	3
Facility ID:	8502493
Facility Phone:	5617220847
Facility Status:	OPEN
Facility Type:	A

MAG REALTY, INC. (Continued) **U001379809**

Type Description:	Retail Station
DEP CO:	C
Finaincial Responsibility:	INSURANCE
Insurance Company:	ACE
Effective Date:	08/16/2009
Expire Date:	08/16/2010
Owner ID:	74350
Onwer Name:	MAG REALTY, INC.
Owner Address:	501 E ATLANTIC BLVD
Owner Address2:	Not reported
Owner City,St,Zip:	POMPANO BEACH, FL 33060
Contact:	AHMAD SHEHADEH
Resp Party Phone:	9549468151

Name:	MAG REALTY, INC.
Address:	501 E ATLANTIC BLVD
City,State,Zip:	POMPANO BEACH, FL 33060
Region:	3
Facility ID:	8502493
Facility Phone:	5617220847
Facility Status:	OPEN
Facility Type:	A
Type Description:	Retail Station
DEP CO:	C
Finaincial Responsibility:	INSURANCE
Insurance Company:	COLONY INSURANCE COMPANY
Effective Date:	09/15/2020
Expire Date:	09/15/2021
Owner ID:	74350
Onwer Name:	MAG REALTY, INC.
Owner Address:	501 E ATLANTIC BLVD
Owner Address2:	Not reported
Owner City,St,Zip:	POMPANO BEACH, FL 33060
Contact:	AHMAD SHEHADEH
Resp Party Phone:	9549468151

Name:	MAG REALTY, INC.
Address:	501 E ATLANTIC BLVD
City,State,Zip:	POMPANO BEACH, FL 33060
Region:	3
Facility ID:	8502493
Facility Phone:	5617220847
Facility Status:	OPEN
Facility Type:	A
Type Description:	Retail Station
DEP CO:	C
Finaincial Responsibility:	INSURANCE
Insurance Company:	COLONY INSURANCE COMPANY
Effective Date:	09/15/2022
Expire Date:	09/15/2023
Owner ID:	74350
Onwer Name:	MAG REALTY, INC.
Owner Address:	501 E ATLANTIC BLVD
Owner Address2:	Not reported
Owner City,St,Zip:	POMPANO BEACH, FL 33060
Contact:	AHMAD SHEHADEH
Resp Party Phone:	9549468151

MAG REALTY, INC. (Continued) **U001379809**

Name:	MAG REALTY, INC.
Address:	501 E ATLANTIC BLVD
City,State,Zip:	POMPANO BEACH, FL 33060
Region:	3
Facility ID:	8502493
Facility Phone:	5617220847
Facility Status:	OPEN
Facility Type:	A
Type Description:	Retail Station
DEP CO:	C
Finaincial Responsibility:	INSURANCE
Insurance Company:	COMMERCE & INDUSTRY
Effective Date:	09/28/2012
Expire Date:	09/28/2013
Owner ID:	74350
Onwer Name:	MAG REALTY, INC.
Owner Address:	501 E ATLANTIC BLVD
Owner Address2:	Not reported
Owner City,St,Zip:	POMPANO BEACH, FL 33060
Contact:	AHMAD SHEHADEH
Resp Party Phone:	9549468151

Name:	MAG REALTY, INC.
Address:	501 E ATLANTIC BLVD
City,State,Zip:	POMPANO BEACH, FL 33060
Region:	3
Facility ID:	8502493
Facility Phone:	5617220847
Facility Status:	OPEN
Facility Type:	A
Type Description:	Retail Station
DEP CO:	C
Finaincial Responsibility:	INSURANCE
Insurance Company:	COMMERCE & INDUSTRY
Effective Date:	09/28/2014
Expire Date:	09/28/2015
Owner ID:	74350
Onwer Name:	MAG REALTY, INC.
Owner Address:	501 E ATLANTIC BLVD
Owner Address2:	Not reported
Owner City,St,Zip:	POMPANO BEACH, FL 33060
Contact:	AHMAD SHEHADEH
Resp Party Phone:	9549468151

Name:	MAG REALTY, INC.
Address:	501 E ATLANTIC BLVD
City,State,Zip:	POMPANO BEACH, FL 33060
Region:	3
Facility ID:	8502493
Facility Phone:	5617220847
Facility Status:	OPEN
Facility Type:	A
Type Description:	Retail Station
DEP CO:	C
Finaincial Responsibility:	INSURANCE
Insurance Company:	COMMERCE & INDUSTRY INSURANCE CO
Effective Date:	09/28/2016

MAG REALTY, INC. (Continued) **U001379809**

Expire Date:	09/28/2017
Owner ID:	74350
Onwer Name:	MAG REALTY, INC.
Owner Address:	501 E ATLANTIC BLVD
Owner Address2:	Not reported
Owner City,St,Zip:	POMPANO BEACH, FL 33060
Contact:	AHMAD SHEHADEH
Resp Party Phone:	9549468151

Name:	MAG REALTY, INC.
Address:	501 E ATLANTIC BLVD
City,State,Zip:	POMPANO BEACH, FL 33060
Region:	3
Facility ID:	8502493
Facility Phone:	5617220847
Facility Status:	OPEN
Facility Type:	A
Type Description:	Retail Station
DEP CO:	C
Finaincial Responsibility:	INSURANCE
Insurance Company:	COMMERCE & INDUSTRY INSURANCE CO
Effective Date:	09/28/2018
Expire Date:	09/28/2019
Owner ID:	74350
Onwer Name:	MAG REALTY, INC.
Owner Address:	501 E ATLANTIC BLVD
Owner Address2:	Not reported
Owner City,St,Zip:	POMPANO BEACH, FL 33060
Contact:	AHMAD SHEHADEH
Resp Party Phone:	9549468151

Name:	MAG REALTY, INC.
Address:	501 E ATLANTIC BLVD
City,State,Zip:	POMPANO BEACH, FL 33060
Region:	3
Facility ID:	8502493
Facility Phone:	5617220847
Facility Status:	OPEN
Facility Type:	A
Type Description:	Retail Station
DEP CO:	C
Finaincial Responsibility:	INSURANCE
Insurance Company:	COMMERCE & INDUSTRY INSURANCE CO
Effective Date:	09/28/2019
Expire Date:	09/28/2020
Owner ID:	74350
Onwer Name:	MAG REALTY, INC.
Owner Address:	501 E ATLANTIC BLVD
Owner Address2:	Not reported
Owner City,St,Zip:	POMPANO BEACH, FL 33060
Contact:	AHMAD SHEHADEH
Resp Party Phone:	9549468151

Name:	MAG REALTY, INC.
Address:	501 E ATLANTIC BLVD
City,State,Zip:	POMPANO BEACH, FL 33060
Region:	3

MAG REALTY, INC. (Continued) **U001379809**

Facility ID:	8502493
Facility Phone:	5617220847
Facility Status:	OPEN
Facility Type:	A
Type Description:	Retail Station
DEP CO:	C
Finaincial Responsibility:	INSURANCE
Insurance Company:	LIBERTY SURPLUS INSURANCE CORP
Effective Date:	12/31/2010
Expire Date:	12/31/2011
Owner ID:	74350
Onwer Name:	MAG REALTY, INC.
Owner Address:	501 E ATLANTIC BLVD
Owner Address2:	Not reported
Owner City,St,Zip:	POMPANO BEACH, FL 33060
Contact:	AHMAD SHEHADEH
Resp Party Phone:	9549468151

BROWARD CO. HM:

Name:	MAG REALTY, INC.
Address:	501 E ATLANTIC BLVD
City,State,Zip:	POMPANO BEACH, FL 33060
Region:	BROWARD
Facility ID:	02263
Alt Location:	Not reported
Facility Status:	OPEN

J58 **WARDS CITY DRY CLEANERS** **DRYCLEANERS** **S131697468**
NW **12 NE 3RD ST** **N/A**
1/8-1/4 **POMPANO BEACH, FL**
0.183 mi.
966 ft. **Site 6 of 9 in cluster J**

Relative:
Higher

Actual:
15 ft.

DRYCLEANERS:

Name:	WARDS CITY DRY CLEANERS
Address:	12 NE 3RD ST
City,State,Zip:	POMPANO BEACH, FL
Facility ID:	9501456
Facility Type:	Not reported
Facility Status:	In Service
Facility Phone:	9549433666
Owner ID:	Not reported
Owner Role:	Not reported
Owner Name:	Not reported
Owner Contact:	Not reported
Owner Address:	Not reported
Owner Addr2:	Not reported
Owner City,St,Zip:	Not reported
RP Phone:	Not reported
Start Date:	Not reported
Tank ID:	158347
Vessel:	DRUM
Gallons:	Not reported
Substance:	2
Installation Date:	Not reported
Status Date:	12/01/1997

WARDS CITY DRY CLEANERS (Continued) **S131697468**

Name:	WARDS CITY DRY CLEANERS
Address:	12 NE 3RD ST
City,State,Zip:	POMPANO BEACH, FL
Facility ID:	9501456
Facility Type:	Not reported
Facility Status:	Removed from Site
Facility Phone:	9549433666
Owner ID:	Not reported
Owner Role:	Not reported
Owner Name:	Not reported
Owner Contact:	Not reported
Owner Address:	Not reported
Owner Addr2:	Not reported
Owner City,St,Zip:	Not reported
RP Phone:	Not reported
Start Date:	Not reported
Tank ID:	158347
Vessel:	DRUM
Gallons:	Not reported
Substance:	2
Installation Date:	Not reported
Status Date:	12/01/1997

59
WNW
1/8-1/4
0.187 mi.
987 ft.

SHAMROCK
408 HAMMONDVILLE RD
POMPANO BEACH, FL 33060

LUST **U003107916**
UST **N/A**
DWM CONTAM
Broward Co. EDIEAR

Relative:
Higher

Actual:
7 ft.

LUST:

Name:	SHAMROCK
Address:	408 HAMMONDVILLE RD
City,State,Zip:	POMPANO BEACH, FL 33060
Region:	STATE
Facility Id:	8622724
Facility Status:	CLOSED
Facility Type:	A - Retail Station
Facility Phone:	(305)524-7961
Facility Cleanup Rank:	1795
District:	Southeast District
Lat/Long (dms):	26 14 2.21280000 / 80 7 44.8320000
Section:	Not reported
Township:	Not reported
Range:	Not reported
Feature:	Not reported
Method:	AGPS
Datum:	0
Score:	75
Score Effective Date:	2008-09-08 00:00:00
Score When Ranked:	60
Operator:	LANK-COMO OIL CO
Name Update:	Not reported
Address Update:	Not reported

Petroleum Cleanup PCT Facility Score:

Facility Cleanup Status:	CMPL - COMPLETED
Contact:	HAROLD ABLE
Contact Company:	ABLE, HAROLD

SHAMROCK (Continued) **U003107916**

Contact Address:	408 HAMMONDVILLE RD
Contact City/State/Zip:	POMPANO BEACH, FL 33060
Phone:	(305)943-9591
Bad Address Ind:	N
State:	FL
Zip:	33060, 6007
Score:	75
Score Effective Date:	2008-09-08 00:00:00
Related Party ID:	130
Primary RP Role:	ACCOUNT OWNER
RP Begin Date:	1986-12-01
RP Zip:	6007
RP Extension:	Not reported

Discharge Cleanup Summary:

Discharge Date:	6/30/1992
PCT Discharge Combined:	Not reported
Cleanup Required:	R - CLEANUP REQUIRED
Discharge Cleanup Status:	SRCR - SRCR COMPLETE
Disch Cleanup Status Date:	3/29/2023
Cleanup Work Status:	COMPLETED
Information Source:	A - ABANDONED TANK RESTORATION
Other Source Description:	Not reported
Eligibility Indicator:	E - ELIGIBLE
Site Manager:	SCARBOROUG_B
Site Mgr End Date:	3/30/2023
Tank Office:	PCTM1 - PETROLEUM CLEANUP TEAM 1

Petroleum Cleanup Program Eligibility:

Facility ID:	8622724
Discharge Date:	6/30/1992
Pct Discharge Combined With:	Not reported
Cleanup Required:	R - CLEANUP REQUIRED
Discharge Cleanup Status:	SRCR - SRCR COMPLETE
Disch Cleanup Status Date:	3/29/2023
Cleanup Work Status:	COMPLETED
Information Source:	A - ABANDONED TANK RESTORATION
Other Source Description:	Not reported
Application Received Date:	7/7/1992
Cleanup Program:	A - ABANDONED TANK RESTORATION PROGRAM
Eligibility Status:	1/22/1993
Elig Status Date:	1/22/1993
Letter Of Intent Date:	Not reported
Redetermined:	No
Inspection Date:	9/23/1992
Site Manager:	SCARBOROUG_B
Site Mgr End Date:	3/30/2023
Tank Office:	PCTM1 - PETROLEUM CLEANUP TEAM 1
Deductible Amount:	500
Deductible Paid To Date:	500
Co-Pay Amount:	0
Co-Pay Paid To Date:	0
Cap Amount:	0

Contaminated Media:

Discharge Date:	6/30/1992
Pct Discharge Combined With:	Not reported
Cleanup Required:	R - CLEANUP REQUIRED

SHAMROCK (Continued) **U003107916**

Discharge Cleanup Status:	SRCR - SRCR COMPLETE
Disch Cleanup Status Date:	3/29/2023
Cleanup Work Status:	COMPLETED
Information Source:	A - ABANDONED TANK RESTORATION
Other Source Description:	Not reported
Elig Indicator:	E - ELIGIBLE
Site Manager:	SCARBOROUG_B
Site Mgr End Date:	3/30/2023
Tank Office:	PCTM1 - PETROLEUM CLEANUP TEAM
Contaminated Drinking Wells:	0
Contaminated Monitoring Well:	No
Contaminated Soil:	Yes
Contaminated Surface Water:	No
Contaminated Ground Water:	No
Pollutant:	A - Leaded Gas
Pollutant Other Description:	Not reported
Gallons Discharged:	Not reported
Discharge Date:	6/30/1992
Pct Discharge Combined With:	Not reported
Cleanup Required:	R - CLEANUP REQUIRED
Discharge Cleanup Status:	SRCR - SRCR COMPLETE
Disch Cleanup Status Date:	3/29/2023
Cleanup Work Status:	COMPLETED
Information Source:	A - ABANDONED TANK RESTORATION
Other Source Description:	Not reported
Elig Indicator:	E - ELIGIBLE
Site Manager:	SCARBOROUG_B
Site Mgr End Date:	3/30/2023
Tank Office:	PCTM1 - PETROLEUM CLEANUP TEAM
Contaminated Drinking Wells:	0
Contaminated Monitoring Well:	No
Contaminated Soil:	Yes
Contaminated Surface Water:	No
Contaminated Ground Water:	No
Pollutant:	B - Unleaded Gas
Pollutant Other Description:	Not reported
Gallons Discharged:	Not reported

Task Information:

District:	SED
Facility ID:	8622724
Facility Status:	CLOSED
Facility Type:	A - Retail Station -
County:	BROWARD
County ID:	6
Cleanup Eligibility Status:	E
Source Effective Date:	02-06-2012
Discharge Date:	06-30-1992
Cleanup Required:	R - CLEANUP REQUIRED
Discharge Cleanup Status:	RA - RA ONGOING
Disch Cleanup Status Date:	09-08-2004
SRC Action Type:	SRCR - SITE REHABILITATION COMPLETION REPORT
SRC Submit Date:	01-04-2012
SRC Review Date:	02-06-2012
SRC Completion Status:	R - RESCIND
SRC Issue Date:	02-06-2012
SRC Comment:	Not reported
Cleanup Work Status:	INACTIVE

SHAMROCK (Continued) **U003107916**

Site Mgr:	SCARBOROUG_B
Site Mgr End Date:	Not reported
Tank Office:	PCTM1 - Team 1
SR Task ID:	Not reported
SR Cleanup Responsible:	Not reported
SR Funding Eligibility Type:	Not reported
SR Actual Cost:	Not reported
SR Completion Date:	Not reported
SR Payment Date:	Not reported
SR Oral Date:	Not reported
SR Written Date:	Not reported
SR Soil Removal:	Not reported
SR Free Product Removal:	Not reported
SR Soil Tonnage Removed:	Not reported
SR Soil Treatment:	Not reported
SR Other Treatment:	Not reported
SR Alternate Proc Received Date:	Not reported
SR Alternate Procedure Status:	Not reported
SR Alternate Procedure Status Date:	Not reported
SR Alternate Procedure Comments:	Not reported
SA Task ID:	24877
SA Cleanup Responsible:	Not reported
SA Funding Eligibility Type:	Not reported
SA Actual Cost:	Not reported
SA Completion Date:	Not reported
SA Payment Date:	Not reported
RAP Task ID:	24878
RAP Cleanup Responsible ID:	ST - STATE
RAP Funding Eligibility Type:	Not reported
RAP Actual Cost:	Not reported
RAP Completion Date:	Not reported
RAP Payment Date:	Not reported
RAP Last Order Approved:	Not reported
RA Task ID:	24879
RA Cleanup Responsible:	ST - STATE
RA Funding Eligibility Type:	Not reported
RA Years to Complete:	0
RA Actual Cost:	Not reported

Click here for Florida Oculus:

UST:

Facility ID:	8622724
Name:	SHAMROCK
Address:	408 HAMMONDVILLE RD
City,State,Zip:	POMPANO BEACH, FL 33060
Facility Phone:	3055247961
Facility Status:	CLOSED
Facility Type:	A
Type Description:	Retail Station
Depco:	P
Region:	STATE
Positioning Method:	AGPS
Latitude/Longitude:	26 5 58 / 80 12 7

UST:

Tank ID:	2

SHAMROCK (Continued) **U003107916**

Tank Capacity: 4000
Tank Location: UNDERGROUND
Tank Status: B-Removed from Site
Status Date: Not reported
Install Date: 7/1/1961
Substance: A
Content Description: Leaded Gas
Vessel Indicator: TANK
DEP Contractor: P

Owner:
Owner ID: 130
Owner Name: ABLE, HAROLD
Owner Address: 408 HAMMONDVILLE RD
Owner Address 2: Not reported
Owner City,State,Zip: POMPANO BEACH, FL 33060
Owner Contact: HAROLD ABLE
Owner Phone: 3059439591

Tank ID: 1
Tank Capacity: 4000
Tank Location: UNDERGROUND
Tank Status: B-Removed from Site
Status Date: Not reported
Install Date: 7/1/1961
Substance: A
Content Description: Leaded Gas
Vessel Indicator: TANK
DEP Contractor: P

Owner:
Owner ID: 130
Owner Name: ABLE, HAROLD
Owner Address: 408 HAMMONDVILLE RD
Owner Address 2: Not reported
Owner City,State,Zip: POMPANO BEACH, FL 33060
Owner Contact: HAROLD ABLE
Owner Phone: 3059439591

Tank ID: 3
Tank Capacity: 4000
Tank Location: UNDERGROUND
Tank Status: B-Removed from Site
Status Date: Not reported
Install Date: 7/1/1961
Substance: B
Content Description: Unleaded Gas
Vessel Indicator: TANK
DEP Contractor: P

Owner:
Owner ID: 130
Owner Name: ABLE, HAROLD
Owner Address: 408 HAMMONDVILLE RD
Owner Address 2: Not reported
Owner City,State,Zip: POMPANO BEACH, FL 33060
Owner Contact: HAROLD ABLE

SHAMROCK (Continued) **U003107916**

Owner Phone: 3059439591

DWM CONTAM:

Name:	SHAMROCK
Address:	408 HAMMONDVILLE RD
City,State,Zip:	POMPANO BEACH, FL 33060
Program Site Id:	8622724
Lat DD:	26
Lat MM:	5
Lat SS:	58
Long DD:	80
Long MM:	12
Long SS:	7
Office/ District:	SED
Program Area:	PETROLEUM
Priority Score:	Not reported
Datum:	0
Method:	AGPS
Facility Status:	CLOSED-STCM
Facility Type:	A - Retail Station
Score Effective Date:	2008-09-08 00:00:00
Score When Ranked:	60
Rank:	1795
Operator:	Not reported
Phone:	Not reported
Name Changed:	Not reported
Addr Changed:	Not reported
Related Party ID:	130
Primary RP Role:	ACCOUNT OWNER
RP Begin Date:	12/1/1986
RP Name:	ABLE, HAROLD
RP Address1:	408 HAMMONDVILLE RD
RP Address2:	Not reported
RP City:	POMPANO BEACH
RP State:	FL
RP Zip5:	6007
RP Zip4:	33060
Contact:	HAROLD ABLE
RP Phone:	(305)943-9591
RP Extension:	Not reported
Site Manager:	Not reported

Broward Co. EDIEAR:

Name:	ABEL SHAMROCK SERVICE STA
Address:	408 HAMMONDVILLE RD
City,State,Zip:	POMPANO BEACH, FL 33060
Facility ID:	1714
Facility Department:	068622724
Program Type:	FDEP
Facility Type:	VACANT LOT
Pollutant Type:	GASOLINE
Lead Agency:	DEP

J60 **FL DEPT OF TRANSPORTATION-PARCEL 100** **LUST** **U001713520**
NW **301 N DIXIE HWY** **UST** **N/A**
1/8-1/4 **POMPANO BEACH, FL 33060** **AST**
0.194 mi. **DWM CONTAM**
1023 ft. **Site 7 of 9 in cluster J**

Relative:
Higher

Actual:
14 ft.

LUST:

Name:	FL DEPT OF TRANSPORTATION-PARCEL 100
Address:	301 N DIXIE HWY
City,State,Zip:	POMPANO BEACH, FL 33060
Region:	STATE
Facility Id:	9400132
Facility Status:	CLOSED
Facility Type:	G - State Government
Facility Phone:	(305)765-4804
Facility Cleanup Rank:	Not reported
District:	Southeast District
Lat/Long (dms):	26 14 3.86430000 / 80 7 32.1989000
Section:	2
Township:	49S
Range:	42E
Feature:	Not reported
Method:	UNVR
Datum:	0
Score:	60
Score Effective Date:	2002-04-09 00:00:00
Score When Ranked:	Not reported
Operator:	DON GENTILE
Name Update:	Not reported
Address Update:	Not reported

Petroleum Cleanup PCT Facility Score:

Facility Cleanup Status:	CMPL - COMPLETED
Contact:	RICHARD PLAISIR / TOM GREENE (772-465-7396)
Contact Company:	FL DEPT OF TRANSPORTATION DIST IV
Contact Address:	3400 W COMMERCIAL BLVD
Contact City/State/Zip:	FORT LAUDERDALE, FL 33309
Phone:	(954)777-4216
Bad Address Ind:	N
State:	FL
Zip:	33060
Score:	60
Score Effective Date:	2002-04-09 00:00:00
Related Party ID:	24716
Primary RP Role:	ACCOUNT OWNER
RP Begin Date:	1996-06-26
RP Zip:	3421
RP Extension:	Not reported

Discharge Cleanup Summary:

Discharge Date:	11/29/1993
PCT Discharge Combined:	Not reported
Cleanup Required:	R - CLEANUP REQUIRED
Discharge Cleanup Status:	NFA - NFA COMPLETE
Disch Cleanup Status Date:	9/10/1996
Cleanup Work Status:	COMPLETED
Information Source:	Not reported
Other Source Description:	Not reported
Eligibility Indicator:	E - ELIGIBLE

FL DEPT OF TRANSPORTATION-PARCEL 100 (Continued) **U001713520**

Site Manager: Not reported
Site Mgr End Date: Not reported
Tank Office: Not reported

Petroleum Cleanup Program Eligibility:
Facility ID: 9400132
Discharge Date: 11/29/1993
Pct Discharge Combined With: Not reported
Cleanup Required: R - CLEANUP REQUIRED
Discharge Cleanup Status: NFA - NFA COMPLETE
Disch Cleanup Status Date: 9/10/1996
Cleanup Work Status: COMPLETED
Information Source: -
Other Source Description: Not reported
Application Received Date: 11/29/1993
Cleanup Program: C - PETROLEUM CLEANUP PARTICIPATION PROGRAM
Eligibility Status: 2/15/2002
Elig Status Date: 2/15/2002
Letter Of Intent Date: Not reported
Redetermined: No
Inspection Date: Not reported
Site Manager: Not reported
Site Mgr End Date: Not reported
Tank Office: -
Deductible Amount: Not reported
Deductible Paid To Date: 0
Co-Pay Amount: 25
Co-Pay Paid To Date: 0
Cap Amount: 300000

Task Information:
District: SED
Facility ID: 9400132
Facility Status: CLOSED
Facility Type: G - State Government -
County: BROWARD
County ID: 6
Cleanup Eligibility Status: E
Source Effective Date: 09-10-1996
Discharge Date: 11-29-1993
Cleanup Required: R - CLEANUP REQUIRED
Discharge Cleanup Status: NFA - NFA COMPLETE
Disch Cleanup Status Date: 09-10-1996
SRC Action Type: NFA - NO FURTHER ACTION
SRC Submit Date: 08-21-1996
SRC Review Date: 09-10-1996
SRC Completion Status: A - APPROVED
SRC Issue Date: 09-10-1996
SRC Comment: Not reported
Cleanup Work Status: COMPLETED
Site Mgr: Not reported
Site Mgr End Date: Not reported
Tank Office: Not reported
SR Task ID: Not reported
SR Cleanup Responsible: Not reported
SR Funding Eligibility Type: Not reported
SR Actual Cost: Not reported
SR Completion Date: Not reported

FL DEPT OF TRANSPORTATION-PARCEL 100 (Continued) **U001713520**

SR Payment Date:	Not reported
SR Oral Date:	Not reported
SR Written Date:	Not reported
SR Soil Removal:	Not reported
SR Free Product Removal:	Not reported
SR Soil Tonnage Removed:	Not reported
SR Soil Treatment:	Not reported
SR Other Treatment:	Not reported
SR Alternate Proc Received Date:	Not reported
SR Alternate Procedure Status:	Not reported
SR Alternate Procedure Status Date:	Not reported
SR Alternate Procedure Comments:	Not reported
SA Task ID:	68297
SA Cleanup Responsible:	Not reported
SA Funding Eligibility Type:	Not reported
SA Actual Cost:	Not reported
SA Completion Date:	Not reported
SA Payment Date:	Not reported
RAP Task ID:	Not reported
RAP Cleanup Responsible ID:	Not reported
RAP Funding Eligibility Type:	Not reported
RAP Actual Cost:	Not reported
RAP Completion Date:	Not reported
RAP Payment Date:	Not reported
RAP Last Order Approved:	Not reported
RA Task ID:	68354
RA Cleanup Responsible:	Not reported
RA Funding Eligibility Type:	Not reported
RA Years to Complete:	0
RA Actual Cost:	Not reported

Click here for Florida Oculus:

UST:

Facility ID:	9400132
Name:	FL DEPT OF TRANSPORTATION-PARCEL 100
Address:	301 N DIXIE HWY
City,State,Zip:	POMPANO BEACH, FL 33060
Facility Phone:	3057654804
Facility Status:	CLOSED
Facility Type:	G
Type Description:	State Government
Depco:	P
Region:	STATE
Positioning Method:	UNVR
Latitude/Longitude:	26 14 0 / 80 7 30

UST:

Tank ID:	1
Tank Capacity:	2000
Tank Location:	UNDERGROUND
Tank Status:	B-Removed from Site
Status Date:	11/30/1993
Install Date:	Not reported
Substance:	Y
Content Description:	Unknown/Not Reported
Vessel Indicator:	TANK

FL DEPT OF TRANSPORTATION-PARCEL 100 (Continued) **U001713520**

DEP Contractor: P

Owner:
Owner ID: 24716
Owner Name: FL DEPT OF TRANSPORTATION DIST IV
Owner Address: 3400 W COMMERCIAL BLVD
Owner Address 2: ATTN: DIST FLEET MGR
Owner City,State,Zip: FORT LAUDERDALE, FL 33309
Owner Contact: RICHARD PLAISIR / TOM GREENE (772-465-7396)
Owner Phone: 9547774216

Tank ID: 8
Tank Capacity: 150
Tank Location: UNDERGROUND
Tank Status: B-Removed from Site
Status Date: 11/30/1993
Install Date: Not reported
Substance: L
Content Description: Waste Oil
Vessel Indicator: TANK
DEP Contractor: P

Owner:
Owner ID: 24716
Owner Name: FL DEPT OF TRANSPORTATION DIST IV
Owner Address: 3400 W COMMERCIAL BLVD
Owner Address 2: ATTN: DIST FLEET MGR
Owner City,State,Zip: FORT LAUDERDALE, FL 33309
Owner Contact: RICHARD PLAISIR / TOM GREENE (772-465-7396)
Owner Phone: 9547774216

Tank ID: 6
Tank Capacity: 2000
Tank Location: UNDERGROUND
Tank Status: B-Removed from Site
Status Date: 11/30/1993
Install Date: Not reported
Substance: D
Content Description: Vehicular Diesel
Vessel Indicator: TANK
DEP Contractor: P

Owner:
Owner ID: 24716
Owner Name: FL DEPT OF TRANSPORTATION DIST IV
Owner Address: 3400 W COMMERCIAL BLVD
Owner Address 2: ATTN: DIST FLEET MGR
Owner City,State,Zip: FORT LAUDERDALE, FL 33309
Owner Contact: RICHARD PLAISIR / TOM GREENE (772-465-7396)
Owner Phone: 9547774216

Tank ID: 5
Tank Capacity: 2000
Tank Location: UNDERGROUND
Tank Status: B-Removed from Site
Status Date: 11/30/1993

FL DEPT OF TRANSPORTATION-PARCEL 100 (Continued) **U001713520**

Install Date: Not reported
Substance: D
Content Description: Vehicular Diesel
Vessel Indicator: TANK
DEP Contractor: P

Owner:
Owner ID: 24716
Owner Name: FL DEPT OF TRANSPORTATION DIST IV
Owner Address: 3400 W COMMERCIAL BLVD
Owner Address 2: ATTN: DIST FLEET MGR
Owner City,State,Zip: FORT LAUDERDALE, FL 33309
Owner Contact: RICHARD PLAISIR / TOM GREENE (772-465-7396)
Owner Phone: 9547774216

Tank ID: 4
Tank Capacity: 2000
Tank Location: UNDERGROUND
Tank Status: B-Removed from Site
Status Date: 11/30/1993
Install Date: Not reported
Substance: Y
Content Description: Unknown/Not Reported
Vessel Indicator: TANK
DEP Contractor: P

Owner:
Owner ID: 24716
Owner Name: FL DEPT OF TRANSPORTATION DIST IV
Owner Address: 3400 W COMMERCIAL BLVD
Owner Address 2: ATTN: DIST FLEET MGR
Owner City,State,Zip: FORT LAUDERDALE, FL 33309
Owner Contact: RICHARD PLAISIR / TOM GREENE (772-465-7396)
Owner Phone: 9547774216

Tank ID: 3
Tank Capacity: 2000
Tank Location: UNDERGROUND
Tank Status: B-Removed from Site
Status Date: 11/30/1993
Install Date: Not reported
Substance: Y
Content Description: Unknown/Not Reported
Vessel Indicator: TANK
DEP Contractor: P

Owner:
Owner ID: 24716
Owner Name: FL DEPT OF TRANSPORTATION DIST IV
Owner Address: 3400 W COMMERCIAL BLVD
Owner Address 2: ATTN: DIST FLEET MGR
Owner City,State,Zip: FORT LAUDERDALE, FL 33309
Owner Contact: RICHARD PLAISIR / TOM GREENE (772-465-7396)
Owner Phone: 9547774216

Tank ID: 2

FL DEPT OF TRANSPORTATION-PARCEL 100 (Continued) **U001713520**

Tank Capacity:	2000
Tank Location:	UNDERGROUND
Tank Status:	B-Removed from Site
Status Date:	11/30/1993
Install Date:	Not reported
Substance:	D
Content Description:	Vehicular Diesel
Vessel Indicator:	TANK
DEP Contractor:	P

Owner:

Owner ID:	24716
Owner Name:	FL DEPT OF TRANSPORTATION DIST IV
Owner Address:	3400 W COMMERCIAL BLVD
Owner Address 2:	ATTN: DIST FLEET MGR
Owner City,State,Zip:	FORT LAUDERDALE, FL 33309
Owner Contact:	RICHARD PLAISIR / TOM GREENE (772-465-7396)
Owner Phone:	9547774216

AST:

Facility ID:	9400132
Name:	FL DEPT OF TRANSPORTATION-PARCEL 100
Address:	301 N DIXIE HWY
City,State,Zip:	POMPANO BEACH, FL 33060
Facility Phone:	3057654804
Facility Status:	CLOSED
Facility Type:	G
Type Description:	State Government
Depco:	P
Region:	STATE
Positioning Method:	UNVR
Latitude/Longitude:	26 14 0 / 80 7 30

Tank:

Tank ID:	7
Tank Capacity:	40
Tank Location:	ABOVEGROUND
Tank Status:	B-Removed from Site
Status Date:	11/30/1993
Install Date:	Not reported
Substance:	L
Content Description:	Waste Oil
Vessel Indicator:	TANK
DEP Contractor:	P

Owner:

Owner ID:	24716
Owner Name:	FL DEPT OF TRANSPORTATION DIST IV
Owner Address:	3400 W COMMERCIAL BLVD
Owner Address 2:	ATTN: DIST FLEET MGR
Owner City,State,Zip:	FORT LAUDERDALE, FL 33309
Owner Contact:	RICHARD PLAISIR / TOM GREENE (772-465-7396)
Owner Phone:	9547774216

FL DEPT OF TRANSPORTATION-PARCEL 100 (Continued) **U001713520**

DWM CONTAM:

Name:	FL DEPT OF TRANSPORTATION-PARCEL 100
Address:	301 N DIXIE HWY
City,State,Zip:	POMPANO BEACH, FL
Program Site Id:	9400132
Lat DD:	26
Lat MM:	14
Lat SS:	0
Long DD:	80
Long MM:	7
Long SS:	30
Office/ District:	SED
Program Area:	PETROLEUM
Priority Score:	Not reported
Datum:	0
Method:	UNVR
Facility Status:	CLOSED-STCM
Facility Type:	Not reported
Score Effective Date:	Not reported
Score When Ranked:	Not reported
Rank:	Not reported
Operator:	Not reported
Phone:	Not reported
Name Changed:	Not reported
Addr Changed:	Not reported
Related Party ID:	Not reported
Primary RP Role:	Not reported
RP Begin Date:	Not reported
RP Name:	Not reported
RP Address1:	Not reported
RP Address2:	Not reported
RP City:	Not reported
RP State:	Not reported
RP Zip5:	Not reported
RP Zip4:	Not reported
Contact:	Not reported
RP Phone:	Not reported
RP Extension:	Not reported
Site Manager:	Not reported

K61 **DOLPHIN COLLISION & AUTO REPAIR** **SPILLS** **S104520848**
WSW **230 S DIXIE HWY** **BROWARD CO. HM** **N/A**
1/8-1/4 **POMPANO BEACH, FL 33060**
0.197 mi.
1039 ft. **Site 1 of 4 in cluster K**

Relative:
Higher

Actual:
7 ft.

SPILLS:

Name:	Not reported
Address:	230 S. DIXIE HWY.
City,State,Zip:	POMPANO BEACH, FL
OHMIT Incident Number:	16073
Incident Legacy:	98-02-0276Z
On-Scene Response:	No
Criminal Indicator:	No
Hurricane Indicator:	No
Incident Date:	07/27/1998
Incident Status:	Closed

DOLPHIN COLLISION & AUTO REPAIR (Continued) **S104520848**

Incident Report Date: Not reported

BROWARD CO. HM:
Name: DOLPHIN COLLISION & AUTO REPAIR
Address: 230 S DIXIE HWY
City,State,Zip: POMPANO BEACH, FL 33060
Region: BROWARD
Facility ID: 04020
Alt Location: Not reported
Facility Status: CLOSED

L62 **B&T OIL** **UST** **U001543859**
NW **201 HAMMONDVILLE RD** **N/A**
1/8-1/4 **POMPANO BEACH, FL 33060**
0.198 mi.
1047 ft. **Site 1 of 6 in cluster L**

Relative: Higher
Actual: 13 ft.

UST:
Facility ID: 8501587
Name: B&T OIL
Address: 201 HAMMONDVILLE RD
City,State,Zip: POMPANO BEACH, FL 33060
Facility Phone: 3057825292
Facility Status: CLOSED
Facility Type: A
Type Description: Retail Station
Depco: P
Region: STATE
Positioning Method: AGPS
Latitude/Longitude: 26 13 59 / 80 7 31

UST:
Tank ID: 1
Tank Capacity: 4000
Tank Location: UNDERGROUND
Tank Status: A-Closed In Place
Status Date: 12/01/1984
Install Date: Not reported
Substance: A
Content Description: Leaded Gas
Vessel Indicator: TANK
DEP Contractor: P

Owner:
Owner ID: 2938
Owner Name: B T OIL INC
Owner Address: 201 HAMMONDVILLE RD
Owner Address 2: Not reported
Owner City,State,Zip: POMPANO BEACH, FL 33060
Owner Contact: BETTY RIGGIONE
Owner Phone: 3059734329

Tank ID: 2
Tank Capacity: 3000
Tank Location: UNDERGROUND
Tank Status: A-Closed In Place
Status Date: 12/01/1984

B&T OIL (Continued) **U001543859**

Install Date: Not reported
Substance: B
Content Description: Unleaded Gas
Vessel Indicator: TANK
DEP Contractor: P

Owner:
Owner ID: 2938
Owner Name: B T OIL INC
Owner Address: 201 HAMMONDVILLE RD
Owner Address 2: Not reported
Owner City,State,Zip: POMPANO BEACH, FL 33060
Owner Contact: BETTY RIGGIONE
Owner Phone: 3059734329

Tank ID: 3
Tank Capacity: 3000
Tank Location: UNDERGROUND
Tank Status: A-Closed In Place
Status Date: 12/01/1984
Install Date: Not reported
Substance: B
Content Description: Unleaded Gas
Vessel Indicator: TANK
DEP Contractor: P

Owner:
Owner ID: 2938
Owner Name: B T OIL INC
Owner Address: 201 HAMMONDVILLE RD
Owner Address 2: Not reported
Owner City,State,Zip: POMPANO BEACH, FL 33060
Owner Contact: BETTY RIGGIONE
Owner Phone: 3059734329

K63 **BP OIL CO #24671** **RCRA NonGen / NLR** **1000703076**
WSW **220 S DIXIE HWY** **FINDS** **FLD984221549**
1/8-1/4 **POMPANO BEACH, FL 33060** **ECHO**
0.200 mi.
1057 ft. **Site 2 of 4 in cluster K**

Relative:
Higher

Actual:
6 ft.

RCRA Listings:
Date Form Received by Agency: 20100315
Handler Name: Bp Oil Co #24671
Handler Address: S Dixie Hwy
Handler City,State,Zip: POMPANO BEACH, FL 33335-0000
EPA ID: FLD984221549
Contact Name: GREG MURPHY
Contact Address: PO BOX 21588
Contact City,State,Zip: FORT LAUDERDALE, FL 33335-1588
Contact Telephone: 305-468-2430
Contact Fax: Not reported
Contact Email: Not reported
Contact Title: MAINT SUP
EPA Region: 04
Land Type: Private

BP OIL CO #24671 (Continued) **1000703076**

Federal Waste Generator Description:	Not a generator, verified
Non-Notifier:	Not reported
Biennial Report Cycle:	Not reported
Accessibility:	Not reported
Active Site Indicator:	Not reported
State District Owner:	FI
State District:	SE
Mailing Address:	PO BOX 21588
Mailing City,State,Zip:	FORT LAUDERDALE, FL 33335-1588
Owner Name:	Greg Murphy
Owner Type:	Private
Operator Name:	Jackie Dougherty
Operator Type:	Private
Short-Term Generator Activity:	No
Importer Activity:	No
Mixed Waste Generator:	No
Transporter Activity:	No
Transfer Facility Activity:	No
Recycler Activity with Storage:	No
Small Quantity On-Site Burner Exemption:	No
Smelting Melting and Refining Furnace Exemption:	No
Underground Injection Control:	No
Off-Site Waste Receipt:	No
Universal Waste Indicator:	No
Universal Waste Destination Facility:	No
Federal Universal Waste:	No
Active Site State-Reg Handler:	---
Federal Facility Indicator:	Not reported
Hazardous Secondary Material Indicator:	N
Sub-Part K Indicator:	Not reported
2018 GPRA Permit Baseline:	Not on the Baseline
2018 GPRA Renewals Baseline:	Not on the Baseline
202 GPRA Corrective Action Baseline:	No
Subject to Corrective Action Universe:	No
Non-TSDFs Where RCRA CA has Been Imposed Universe:	No
Corrective Action Priority Ranking:	No NCAPS ranking
Environmental Control Indicator:	No
Institutional Control Indicator:	No
Human Exposure Controls Indicator:	N/A
Groundwater Controls Indicator:	N/A
Significant Non-Complier Universe:	No
Unaddressed Significant Non-Complier Universe:	No
Addressed Significant Non-Complier Universe:	No
Significant Non-Complier With a Compliance Schedule Universe:	No
Financial Assurance Required:	Not reported
Handler Date of Last Change:	20161214
Recognized Trader-Importer:	No
Recognized Trader-Exporter:	No
Importer of Spent Lead Acid Batteries:	No
Exporter of Spent Lead Acid Batteries:	No
Recycler Activity Without Storage:	No
Manifest Broker:	No
Sub-Part P Indicator:	No

Hazardous Waste Summary:
Waste Code: D001

BP OIL CO #24671 (Continued) **1000703076**

Waste Description: Ignitable Waste

Waste Code: D018
Waste Description: Benzene

Handler - Owner Operator:
Owner/Operator Indicator: Owner
Owner/Operator Name: GREG MURPHY
Legal Status: Private
Date Became Current: 19961018
Date Ended Current: Not reported
Owner/Operator Address: PO BOX 21588
Owner/Operator City,State,Zip: FORT LAUDERDALE, FL 33335-1588
Owner/Operator Telephone: Not reported
Owner/Operator Telephone Ext: Not reported
Owner/Operator Fax: Not reported
Owner/Operator Email: Not reported

Owner/Operator Indicator: Operator
Owner/Operator Name: JACKIE DOUGHERTY
Legal Status: Private
Date Became Current: 19911115
Date Ended Current: Not reported
Owner/Operator Address: PO BOX 21588
Owner/Operator City,State,Zip: FORT LAUDERDALE, FL 33335-1588
Owner/Operator Telephone: Not reported
Owner/Operator Telephone Ext: Not reported
Owner/Operator Fax: Not reported
Owner/Operator Email: Not reported

Owner/Operator Indicator: Operator
Owner/Operator Name: BP OIL CO #24671
Legal Status: Private
Date Became Current: 19911115
Date Ended Current: 20100315
Owner/Operator Address: PO BOX 21588
Owner/Operator City,State,Zip: FORT LAUDERDALE, FL 33335-1588
Owner/Operator Telephone: Not reported
Owner/Operator Telephone Ext: Not reported
Owner/Operator Fax: Not reported
Owner/Operator Email: Not reported

Owner/Operator Indicator: Operator
Owner/Operator Name: BP OIL CO #24671
Legal Status: Private
Date Became Current: 19911115
Date Ended Current: 20100315
Owner/Operator Address: PO BOX 21588
Owner/Operator City,State,Zip: FORT LAUDERDALE, FL 33335-1588
Owner/Operator Telephone: Not reported
Owner/Operator Telephone Ext: Not reported
Owner/Operator Fax: Not reported
Owner/Operator Email: Not reported

Owner/Operator Indicator: Operator
Owner/Operator Name: BP OIL CO #24671
Legal Status: Private

BP OIL CO #24671 (Continued) **1000703076**

Date Became Current: 19911115
Date Ended Current: Not reported
Owner/Operator Address: PO BOX 21588
Owner/Operator City,State,Zip: FORT LAUDERDALE, FL 33335-1588
Owner/Operator Telephone: Not reported
Owner/Operator Telephone Ext: Not reported
Owner/Operator Fax: Not reported
Owner/Operator Email: Not reported

Owner/Operator Indicator: Owner
Owner/Operator Name: MURPHY GREG
Legal Status: Private
Date Became Current: 19961018
Date Ended Current: Not reported
Owner/Operator Address: PO BOX 21588
Owner/Operator City,State,Zip: FORT LAUDERDALE, FL 33335-1588
Owner/Operator Telephone: Not reported
Owner/Operator Telephone Ext: Not reported
Owner/Operator Fax: Not reported
Owner/Operator Email: Not reported

Historic Generators:
Receive Date: 20100315
Handler Name: BP OIL CO #24671
Federal Waste Generator Description: Not a generator, verified
State District Owner: Fl
Large Quantity Handler of Universal Waste: No
Recognized Trader Importer: No
Recognized Trader Exporter: No
Spent Lead Acid Battery Importer: No
Spent Lead Acid Battery Exporter: No
Current Record: Yes
Non Storage Recycler Activity: Not reported
Electronic Manifest Broker: Not reported

List of NAICS Codes and Descriptions:
NAICS Code: 562998
NAICS Description: ALL OTHER MISCELLANEOUS WASTE MANAGEMENT SERVICES

Facility Has Received Notices of Violations:
Violations: No Violations Found

Evaluation Action Summary:
Evaluations: No Evaluations Found

FINDS:
Registry ID: 110007455743

Click Here for FRS Facility Detail Report:

Environmental Interest/Information System:
The Florida Integrated Environmental System Today (FIESTA) Data Maintenance (FDM) System maintains entity, environmental interest, and affiliation data.

BP OIL CO #24671 (Continued) **1000703076**

The Resource Conservation and Recovery Act Information System (RCRAInfo) is EPA's comprehensive information system in support of the Resource Conservation and Recovery Act (RCRA) of 1976 and the Hazardous and Solid Waste Amendments (HSWA) of 1984. It tracks many types of information about generators, transporters, treaters, storers, and disposers of hazardous waste.

Click this hyperlink while viewing on your computer to access additional FINDS: detail in the EDR Site Report.

ECHO:

Envid:	1000703076
Registry ID:	110007455743
DFR URL:	http://echo.epa.gov/detailed-facility-report?fid=110007455743
Name:	BP OIL CO #24671
Address:	220 S DIXIE HWY
City,State,Zip:	POMPANO BEACH, FL 33060

M64 **A WESLEY PARRISH APPLIANCES** **LUST U001343066**
East **598 E ATLANTIC BLVD** **UST N/A**
1/8-1/4 **POMPANO BEACH, FL 33060** **DWM CONTAM**
0.202 mi.
1066 ft. **Site 1 of 2 in cluster M**

Relative:
Higher

Actual:
7 ft.

LUST:

Name:	A WESLEY PARRISH APPLIANCES
Address:	598 E ATLANTIC BLVD
City,State,Zip:	POMPANO BEACH, FL 33060
Region:	STATE
Facility Id:	8627751
Facility Status:	CLOSED
Facility Type:	C - Fuel user/Non-retail
Facility Phone:	(954)943-3537
Facility Cleanup Rank:	Not reported
District:	Southeast District
Lat/Long (dms):	26 13 52.8900000 / 80 7 4.17999999
Section:	Not reported
Township:	Not reported
Range:	Not reported
Feature:	Not reported
Method:	AGPS
Datum:	0
Score:	60
Score Effective Date:	2000-06-19 00:00:00
Score When Ranked:	Not reported
Operator:	A WESLEY PARRISH JR
Name Update:	Not reported
Address Update:	Not reported

Petroleum Cleanup PCT Facility Score:

Facility Cleanup Status:	CMPL - COMPLETED
Contact:	A. WESLEY PARRISH JR
Contact Company:	PARRISH, A WESLEY
Contact Address:	598 E ATLANTIC BLVD
Contact City/State/Zip:	POMPANO BEACH, FL 33060
Phone:	(305)943-3537
Bad Address Ind:	N
State:	FL
Zip:	33060, 6342

A WESLEY PARRISH APPLIANCES (Continued) **U001343066**

Score:	60
Score Effective Date:	2000-06-19 00:00:00
Related Party ID:	16413
Primary RP Role:	ACCOUNT OWNER
RP Begin Date:	1986-11-05
RP Zip:	6342
RP Extension:	Not reported

Discharge Cleanup Summary:

Discharge Date:	10/18/1991
PCT Discharge Combined:	Not reported
Cleanup Required:	R - CLEANUP REQUIRED
Discharge Cleanup Status:	SRCR - SRCR COMPLETE
Disch Cleanup Status Date:	9/19/2002
Cleanup Work Status:	COMPLETED
Information Source:	A - ABANDONED TANK RESTORATION
Other Source Description:	Not reported
Eligibility Indicator:	E - ELIGIBLE
Site Manager:	GOMOLKA_J
Site Mgr End Date:	9/19/2002
Tank Office:	PCLP6 - BROWARD CNTY ENVIRONMENTAL PROTECTION DEPT

Petroleum Cleanup Program Eligibility:

Facility ID:	8627751
Discharge Date:	10/18/1991
Pct Discharge Combined With:	Not reported
Cleanup Required:	R - CLEANUP REQUIRED
Discharge Cleanup Status:	SRCR - SRCR COMPLETE
Disch Cleanup Status Date:	9/19/2002
Cleanup Work Status:	COMPLETED
Information Source:	A - ABANDONED TANK RESTORATION
Other Source Description:	Not reported
Application Received Date:	2/19/1992
Cleanup Program:	A - ABANDONED TANK RESTORATION PROGRAM
Eligibility Status:	12/18/1992
Elig Status Date:	12/18/1992
Letter Of Intent Date:	1/17/1995
Redetermined:	No
Inspection Date:	3/11/1992
Site Manager:	GOMOLKA_J
Site Mgr End Date:	9/19/2002
Tank Office:	PCLP6 - BROWARD CNTY ENVIRONMENTAL PROTECTION DEPT
Deductible Amount:	500
Deductible Paid To Date:	500
Co-Pay Amount:	0
Co-Pay Paid To Date:	0
Cap Amount:	0

Contaminated Media:

Discharge Date:	10/18/1991
Pct Discharge Combined With:	Not reported
Cleanup Required:	R - CLEANUP REQUIRED
Discharge Cleanup Status:	SRCR - SRCR COMPLETE
Disch Cleanup Status Date:	9/19/2002
Cleanup Work Status:	COMPLETED
Information Source:	A - ABANDONED TANK RESTORATION
Other Source Description:	Not reported
Elig Indicator:	E - ELIGIBLE

A WESLEY PARRISH APPLIANCES (Continued) **U001343066**

Site Manager:	GOMOLKA_J
Site Mgr End Date:	9/19/2002
Tank Office:	PCLP6 - BROWARD CNTY ENVIRONME
Contaminated Drinking Wells:	0
Contaminated Monitoring Well:	No
Contaminated Soil:	Yes
Contaminated Surface Water:	No
Contaminated Ground Water:	Yes
Pollutant:	B - Unleaded Gas
Pollutant Other Description:	Not reported
Gallons Discharged:	Not reported

Task Information:

District:	SED
Facility ID:	8627751
Facility Status:	CLOSED
Facility Type:	C - Fuel user/Non-retail -
County:	BROWARD
County ID:	6
Cleanup Eligibility Status:	E
Source Effective Date:	09-09-2002
Discharge Date:	10-18-1991
Cleanup Required:	R - CLEANUP REQUIRED
Discharge Cleanup Status:	SRCR - SRCR COMPLETE
Disch Cleanup Status Date:	09-19-2002
SRC Action Type:	SRCR - SITE REHABILITATION COMPLETION REPORT
SRC Submit Date:	04-16-2002
SRC Review Date:	04-16-2002
SRC Completion Status:	A - APPROVED
SRC Issue Date:	09-19-2002
SRC Comment:	Not reported
Cleanup Work Status:	COMPLETED
Site Mgr:	GOMOLKA_J
Site Mgr End Date:	09-19-2002
Tank Office:	PCLP6 - Broward County
SR Task ID:	24890
SR Cleanup Responsible:	RP - RESPONSIBLE PARTY
SR Funding Eligibility Type:	Not reported
SR Actual Cost:	Not reported
SR Completion Date:	Not reported
SR Payment Date:	Not reported
SR Oral Date:	Not reported
SR Written Date:	Not reported
SR Soil Removal:	Not reported
SR Free Product Removal:	Not reported
SR Soil Tonnage Removed:	Not reported
SR Soil Treatment:	Not reported
SR Other Treatment:	Not reported
SR Alternate Proc Received Date:	Not reported
SR Alternate Procedure Status:	Not reported
SR Alternate Procedure Status Date:	Not reported
SR Alternate Procedure Comments:	Not reported
SA Task ID:	24891
SA Cleanup Responsible:	RP - RESPONSIBLE PARTY
SA Funding Eligibility Type:	Not reported
SA Actual Cost:	Not reported
SA Completion Date:	08-06-1996
SA Payment Date:	Not reported

A WESLEY PARRISH APPLIANCES (Continued) **U001343066**

RAP Task ID:	24892
RAP Cleanup Responsible ID:	RP - RESPONSIBLE PARTY
RAP Funding Eligibility Type:	Not reported
RAP Actual Cost:	Not reported
RAP Completion Date:	09-03-1996
RAP Payment Date:	Not reported
RAP Last Order Approved:	1996-09-03 00:00:00
RA Task ID:	24893
RA Cleanup Responsible:	RP - RESPONSIBLE PARTY
RA Funding Eligibility Type:	Not reported
RA Years to Complete:	0
RA Actual Cost:	Not reported

Click here for Florida Oculus:

UST:

Facility ID:	8627751
Name:	A WESLEY PARRISH APPLIANCES
Address:	598 E ATLANTIC BLVD
City,State,Zip:	POMPANO BEACH, FL 33060
Facility Phone:	9549433537
Facility Status:	CLOSED
Facility Type:	C
Type Description:	Fuel user/Non-retail
Depco:	P
Region:	STATE
Positioning Method:	AGPS
Latitude/Longitude:	26 3 42 / 80 26 32

UST:

Tank ID:	1
Tank Capacity:	1000
Tank Location:	UNDERGROUND
Tank Status:	B-Removed from Site
Status Date:	09/30/1991
Install Date:	5/1/1965
Substance:	B
Content Description:	Unleaded Gas
Vessel Indicator:	TANK
DEP Contractor:	P

Owner:

Owner ID:	16413
Owner Name:	PARRISH, A WESLEY
Owner Address:	598 E ATLANTIC BLVD
Owner Address 2:	Not reported
Owner City,State,Zip:	POMPANO BEACH, FL 33060
Owner Contact:	A. WESLEY PARRISH JR
Owner Phone:	3059433537

DWM CONTAM:

Name:	A WESLEY PARRISH APPLIANCES
Address:	598 E ATLANTIC BLVD
City,State,Zip:	POMPANO BEACH, FL
Program Site Id:	8627751

A WESLEY PARRISH APPLIANCES (Continued) **U001343066**

Lat DD:	26
Lat MM:	3
Lat SS:	42
Long DD:	80
Long MM:	26
Long SS:	32
Office/ District:	SED
Program Area:	PETROLEUM
Priority Score:	Not reported
Datum:	0
Method:	AGPS
Facility Status:	CLOSED-STCM
Facility Type:	Not reported
Score Effective Date:	Not reported
Score When Ranked:	Not reported
Rank:	Not reported
Operator:	Not reported
Phone:	Not reported
Name Changed:	Not reported
Addr Changed:	Not reported
Related Party ID:	Not reported
Primary RP Role:	Not reported
RP Begin Date:	Not reported
RP Name:	Not reported
RP Address1:	Not reported
RP Address2:	Not reported
RP City:	Not reported
RP State:	Not reported
RP Zip5:	Not reported
RP Zip4:	Not reported
Contact:	Not reported
RP Phone:	Not reported
RP Extension:	Not reported
Site Manager:	Not reported

L65 **FORMER B-T OIL GAS STATION SITE** **US BROWNFIELDS** **1014693461**
NW **NORTHWEST CORNER OF HAMMONDVILLE ROAD/DR. ML KING BLVD AND N** **N/A**
1/8-1/4 **POMPANO BEACH, FL 33060**
0.209 mi.
1102 ft. **Site 2 of 6 in cluster L**

Relative: **Higher**
Actual: **13 ft.**

US BROWNFIELDS:

Name:	FORMER B-T OIL GAS STATION SITE
Address:	NORTHWEST CORNER OF HAMMONDVILLE ROAD/DR. ML KING BLVD AND 2ND AVENUE
City,State,Zip:	POMPANO BEACH, FL 33060
Property ID:	111108
Property Alias:	Not reported
Recipient Name:	Florida Department of Environmental Protection
Grant Type:	Not reported
Property Number:	Not reported
Parcel Size:	0.35
Latitude:	26.234419
Longitude:	-80.126089
Census Tract:	12011030402
State or Tribal Voluntary Response Program:	Not reported
Program Name:	RP
AA Activity Funded:	Not reported

FORMER B-T OIL GAS STATION SITE (Continued) **1014693461**

Start Date:	Not reported
Redev Completition Date:	Not reported
Completed Date:	Not reported
Cleanup Funding:	Not reported
Cleanup Funding Source:	Not reported
Activity Funded:	Not reported
Assessment Funding:	Not reported
Assessment Funding Source:	Not reported
Redevelopment Funding:	Not reported
Contaminants REC:	Petroleum Products
Contaminants Found at Actionable Level:	Lead Petroleum Products VOCs
Redev. Funding Source:	Not reported
Redev. Funding Entity Name:	Not reported
Contaminants Found Below Actionable Level:	Not reported
Redevelopment Start Date:	Not reported
Assessment Funding Entity:	Not reported
Cleanup Funding Entity:	Not reported
Climate Adapt Mitig - Planning or Assessment:	Not reported
Cooperative Agreement Number:	97484603
Start Date:	2009-07-29 00:00:00
Ownership Entity:	Government
Additional Institutional Controls Information:	Not reported
Completion Date:	Not reported
Address of Data Sources (URL if available) 1:	Not reported
Cleanup Required:	U
Indicates Cleanup/Treatment Tech Implemented:	Not reported
Institutional Controls Required:	U
IC Category Proprietary Controls:	Not reported
Excavation and Disposal of Soils:	Not reported
Extraction of contaminants:	Not reported
IC Cat. Info. Devices:	Not reported
Removal of materials (tanks and piping, etc.):	Not reported
IC Cat. Gov. Controls:	Not reported
Reduction of Contam Bioremediation/Phytoremediation:	Not reported
IC Cat. Enforcement Permit Tools:	Not reported
Cleanup of structures:	Not reported
IC in place date:	Not reported
Additional Cleanup/Treatment Tech Info:	Not reported
IC in place:	Not reported
Address of Data Source (URL if available) 2:	Not reported
Indicate whether Engineering Controls are required:	Not reported
State/tribal program ID:	Not reported
Cover Technologies (e.g., Capping):	Not reported
Security (e.g., Guard, Fence):	Not reported
Immobilization Process:	Not reported
Engineering Barriers (e.g., Slurry Walls, Sheet):	Not reported
Other:	Not reported
Additional Engineering Controls Information:	Not reported
Address of Data Source (URL if available) 3:	Not reported
Indicate whether Engineering Controls are in place:	Not reported
Date Engineering Controls put into place:	Not reported
ACRES Cleaned Up:	Not reported
Section 128(a) State/Tribal:	Not reported
Multipurpose - Cost Share Amount:	Not reported
Cleanup - Cost Share Amount:	Not reported
RLF Loan - Total Loan Amount:	Not reported
RLF - Loan Signed Date:	Not reported

FORMER B-T OIL GAS STATION SITE (Continued) **1014693461**

RLF Loan - Anticipated Repayment Start Date:	Not reported
RLF Loan - Anticipated Repayment End Date:	Not reported
RLF Loan - Interest Rate:	Not reported
RLF Loan - EPA Funds Used:	Not reported
Contaminant Cleanup:	Not reported
RLF Loan - Cost Share Used:	Not reported
Media Affected:	Ground Water
RLF Loan - Program Income Used:	Not reported
Media Cleanup:	Not reported
RLF Loan - Discounted:	Not reported
RLF Loan - Discount Percentage:	Not reported
RLF Subgrant - Total Subgrant Amount:	Not reported
RLF Subgrant - Signed Date:	Not reported
RLF Subgrant - EPA Funds Used:	Not reported
RLF Subgrant - Cost Share Used:	Not reported
RLF Subgrant - Program Income Used:	Not reported
RLF Direct Cleanup - Total Funding Amt:	Not reported
Num. of cleanup and re-dev. jobs:	Not reported
RLF Direct Cleanup - Source of Funding:	Not reported
RLF Leveraged - Funding Source Type:	Not reported
Past use greenspace acreage:	Not reported
Past use residential acreage:	Not reported
RLF Leveraged - Entity Providing Funding:	Not reported
RLF Leveraged - Funding Amount:	Not reported
Cleanup Completion Doc - NFA Letter Received:	N
Past use commercial acreage:	0.35
NFA Letter Date Received:	Not reported
Past use industrial acreage:	Not reported
Cleanup Comp Doc - Letter/Signed Rep Qualified Pro:	N
Future use greenspace acreage:	Not reported
Letter/Signed Report Date Received:	Not reported
Future use residential acreage:	Not reported
Future use commercial acreage:	Not reported
Cleanup Completion Doc- Other forms of Doc:	Not reported
Future use industrial acreage:	Not reported
Climate Adapt and Mitiga - Demo or Cleanup:	Not reported
ReDev Activity Funded:	Not reported
Amount of Funding Expended on this Activity 2:	Not reported
Number of Redevelopment Jobs Leveraged:	Not reported
Climate Adaptation and Mitigation Redevelopment:	Not reported
Radius:	0.5
Below Poverty Number:	1957
Below Poverty Percent:	38.59
Meidan Income:	3042
Meidan Income Number:	3263
Meidan Income Percent:	64.35
Vacant Housing Number:	448
Vacant Housing Percent:	20.78
Unemployed Number:	234
Unemployed Percent:	4.61

Name:	FORMER B-T OIL GAS STATION SITE
Address:	NORTHWEST CORNER OF HAMMONDVILLE ROAD/DR. ML KING BLVD AND 2ND AVENUE
City,State,Zip:	POMPANO BEACH, FL 33060
Property ID:	111108
Property Alias:	Not reported

FORMER B-T OIL GAS STATION SITE (Continued) **1014693461**

Recipient Name:	Florida Department of Environmental Protection
Grant Type:	Not reported
Property Number:	Not reported
Parcel Size:	0.35
Latitude:	26.234419
Longitude:	-80.126089
Census Tract:	12011030402
State or Tribal Voluntary Response Program:	Not reported
Program Name:	RP
AA Activity Funded:	Not reported
Start Date:	Not reported
Redev Completition Date:	Not reported
Completed Date:	Not reported
Cleanup Funding:	Not reported
Cleanup Funding Source:	Not reported
Activity Funded:	Not reported
Assessment Funding:	Not reported
Assessment Funding Source:	Not reported
Redevelopment Funding:	Not reported
Contaminants REC:	Petroleum Products
Contaminants Found at Actionable Level:	Lead Petroleum Products VOCs
Redev. Funding Source:	Not reported
Redev. Funding Entity Name:	Not reported
Contaminants Found Below Actionable Level:	Not reported
Redevelopment Start Date:	Not reported
Assessment Funding Entity:	Not reported
Cleanup Funding Entity:	Not reported
Climate Adapt Mitig - Planning or Assessment:	Not reported
Cooperative Agreement Number:	97484603
Start Date:	2008-06-25 00:00:00
Ownership Entity:	Government
Additional Institutional Controls Information:	Not reported
Completion Date:	2009-03-31 00:00:00
Address of Data Sources (URL if available) 1:	Not reported
Cleanup Required:	U
Indicates Cleanup/Treatment Tech Implemented:	Not reported
Institutional Controls Required:	U
IC Category Proprietary Controls:	Not reported
Excavation and Disposal of Soils:	Not reported
Extraction of contaminants:	Not reported
IC Cat. Info. Devices:	Not reported
Removal of materials (tanks and piping, etc.):	Not reported
IC Cat. Gov. Controls:	Not reported
Reduction of Contam Bioremediation/Phytoremediation:	Not reported
IC Cat. Enforcement Permit Tools:	Not reported
Cleanup of structures:	Not reported
IC in place date:	Not reported
Additional Cleanup/Treatment Tech Info:	Not reported
IC in place:	Not reported
Address of Data Source (URL if available) 2:	Not reported
Indicate whether Engineering Controls are required:	Not reported
State/tribal program ID:	Not reported
Cover Technologies (e.g., Capping):	Not reported
Security (e.g., Guard, Fence):	Not reported
Immobilization Process:	Not reported
Engineering Barriers (e.g., Slurry Walls, Sheet):	Not reported
Other:	Not reported

FORMER B-T OIL GAS STATION SITE (Continued) **1014693461**

Additional Engineering Controls Information:	Not reported
Address of Data Source (URL if available) 3:	Not reported
Indicate whether Engineering Controls are in place:	Not reported
Date Engineering Controls put into place:	Not reported
ACRES Cleaned Up:	Not reported
Section 128(a) State/Tribal:	Not reported
Multipurpose - Cost Share Amount:	Not reported
Cleanup - Cost Share Amount:	Not reported
RLF Loan - Total Loan Amount:	Not reported
RLF - Loan Signed Date:	Not reported
RLF Loan - Anticipated Repayment Start Date:	Not reported
RLF Loan - Anticipated Repayment End Date:	Not reported
RLF Loan - Interest Rate:	Not reported
RLF Loan - EPA Funds Used:	Not reported
Contaminant Cleanup:	Not reported
RLF Loan - Cost Share Used:	Not reported
Media Affected:	Ground Water
RLF Loan - Program Income Used:	Not reported
Media Cleanup:	Not reported
RLF Loan - Discounted:	Not reported
RLF Loan - Discount Percentage:	Not reported
RLF Subgrant - Total Subgrant Amount:	Not reported
RLF Subgrant - Signed Date:	Not reported
RLF Subgrant - EPA Funds Used:	Not reported
RLF Subgrant - Cost Share Used:	Not reported
RLF Subgrant - Program Income Used:	Not reported
RLF Direct Cleanup - Total Funding Amt:	Not reported
Num. of cleanup and re-dev. jobs:	Not reported
RLF Direct Cleanup - Source of Funding:	Not reported
RLF Leveraged - Funding Source Type:	Not reported
Past use greenspace acreage:	Not reported
Past use residential acreage:	Not reported
RLF Leveraged - Entity Providing Funding:	Not reported
RLF Leveraged - Funding Amount:	Not reported
Cleanup Completion Doc - NFA Letter Received:	N
Past use commercial acreage:	0.35
NFA Letter Date Received:	Not reported
Past use industrial acreage:	Not reported
Cleanup Comp Doc - Letter/Signed Rep Qualified Pro:	N
Future use greenspace acreage:	Not reported
Letter/Signed Report Date Received:	Not reported
Future use residential acreage:	Not reported
Future use commercial acreage:	Not reported
Cleanup Completion Doc- Other forms of Doc:	Not reported
Future use industrial acreage:	Not reported
Climate Adapt and Mitiga - Demo or Cleanup:	Not reported
ReDev Activity Funded:	Not reported
Amount of Funding Expended on this Activity 2:	Not reported
Number of Redevelopment Jobs Leveraged:	Not reported
Climate Adaptation and Mitigation Redevelopment:	Not reported
Radius:	0.5
Below Poverty Number:	1957
Below Poverty Percent:	38.59
Meidan Income:	3042
Meidan Income Number:	3263
Meidan Income Percent:	64.35
Vacant Housing Number:	448

FORMER B-T OIL GAS STATION SITE (Continued) **1014693461**

Vacant Housing Percent:	20.78
Unemployed Number:	234
Unemployed Percent:	4.61

J66 **POMPANO RADIATORS UNLIMITED, INC.** **CLEANUP SITES** **S111219905**
NW **327 N DIXIE HWY** **DWM CONTAM** **N/A**
1/8-1/4 **POMPANO BEACH, FL 33060** **BROWARD CO. HM**
0.209 mi. **BROWARD CO. NOV**
1103 ft. **Site 8 of 9 in cluster J** **RESP PARTY**
ERIC WASTE CLEANUP

Relative:
Higher

Actual:
14 ft.

CLEANUP SITES:

Name:	POMPANO RADIATOR SERVICE
Address:	327 NORTH DIXIE HIGHWAY
City,State,Zip:	POMPANO BEACH, FL 33060
DEP Cleanup Site Key:	79718649
Source Database Name:	Not reported
Source Database Id:	ERIC_14930
CPAC Program Area Id:	CU
CLLC Cleanup Category Key:	OTHCU
RSC2 Remediation Status Key:	OPEN
Data Load Date:	05/08/2024
OC3 Office Id:	SED
Physical Address Line 2:	Not reported
OIC Object Of Interest Id:	CONTS
PC2 Proximity Id:	APPRX
Calc Coordinates Accuracy Level Id:	3
CMC2 Coordinate Method Id:	Digital Aerial Photography With Ground Control
DC4 Datum Id:	North American Datum of 1983
VSC1 Verification Status:	Not reported
Collect Username:	YILMAZ_F
Collect Date:	Not reported
Collect Affiliation:	Not reported
Map Source:	2004_DOQQ
Map Source Scale:	4618
Interpolation Scale:	4618
Verifier Username:	YILMAZ_F
Verifier Affiliation:	Not reported
Verification Date:	10/30/2010
Verified Coordinate Method Id:	Digital Aerial Photography With Ground Control
Source Database Name Code:	ERIC
CMC2 Coordinate Method ID Code:	DPHO
DC4 Datum ID Code:	NAD83
Verified Coordinate Method ID Code:	DPHO
Comments:	Alternate ID:
Latitude/Longitude (deg/min/sec):	26 14 / 80 7

DWM CONTAM:

Name:	POMPANO RADIATOR SERVICE
Address:	327 NORTH DIXIE HIGHWAY
City,State,Zip:	POMPANO BEACH, FL
Program Site Id:	ERIC_14930
Lat DD:	26
Lat MM:	14
Lat SS:	3.552
Long DD:	80
Long MM:	7

POMPANO RADIATORS UNLIMITED, INC. (Continued) **S111219905**

Long SS:	31.2816
Office/ District:	SED
Program Area:	CERCLA
Priority Score:	Not reported
Datum:	NAD83
Method:	DPHO
Facility Status:	Open-ERIC
Facility Type:	Not reported
Score Effective Date:	Not reported
Score When Ranked:	Not reported
Rank:	Not reported
Operator:	Not reported
Phone:	Not reported
Name Changed:	Not reported
Addr Changed:	Not reported
Related Party ID:	Not reported
Primary RP Role:	Not reported
RP Begin Date:	Not reported
RP Name:	Not reported
RP Address1:	Not reported
RP Address2:	Not reported
RP City:	Not reported
RP State:	Not reported
RP Zip5:	Not reported
RP Zip4:	Not reported
Contact:	Not reported
RP Phone:	Not reported
RP Extension:	Not reported
Site Manager:	Ferda Yilmaz

Name:	POMPANO RADIATOR SERVICE
Address:	327 NORTH DIXIE HIGHWAY
City,State,Zip:	POMPANO BEACH, FL
Program Site Id:	ERIC_14930
Lat DD:	26
Lat MM:	14
Lat SS:	3.552
Long DD:	80
Long MM:	7
Long SS:	31.2816
Office/ District:	SED
Program Area:	RESPONSPARTY
Priority Score:	Not reported
Datum:	NAD83
Method:	DPHO
Facility Status:	Open-ERIC
Facility Type:	Not reported
Score Effective Date:	Not reported
Score When Ranked:	Not reported
Rank:	Not reported
Operator:	Not reported
Phone:	Not reported
Name Changed:	Not reported
Addr Changed:	Not reported
Related Party ID:	Not reported
Primary RP Role:	Not reported
RP Begin Date:	Not reported

POMPANO RADIATORS UNLIMITED, INC. (Continued) **S111219905**

RP Name: Not reported
RP Address1: Not reported
RP Address2: Not reported
RP City: Not reported
RP State: Not reported
RP Zip5: Not reported
RP Zip4: Not reported
Contact: Not reported
RP Phone: Not reported
RP Extension: Not reported
Site Manager: Ferda Yilmaz

BROWARD CO. HM:
Name: POMPANO RADIATORS - AUTO & TRUCK REPAIRS
Address: 327 N DIXIE HWY
City,State,Zip: POMPANO BEACH, FL 33060
Region: BROWARD
Facility ID: 06743
Alt Location: Not reported
Facility Status: OPEN

BROWARD CO. NOV:
Name: POMPANO RADIATORS UNLIMITED, INC.
Address: 327 N DIXIE HWY
City,State,Zip: POMPANO BEACH, FL 33060
Notice of Violation: 04/07/2011
Facility Status: Closed
Region: BROWARD
Enforcement Number: NOV11-0011
Code Section Number: 27-27(b) General violations and prohibitions.
Completed Date: 09/23/2011
Closest Major Intersection: Not reported

Name: POMPANO RADIATORS UNLIMITED, INC.
Address: 327 N DIXIE HWY
City,State,Zip: POMPANO BEACH, FL 33060
Notice of Violation: 04/07/2011
Facility Status: Closed
Region: BROWARD
Enforcement Number: NOV11-0011
Code Section Number: 27-27(b) General violations and prohibitions.
Completed Date: 09/23/2011
Closest Major Intersection: Not reported

RESP PARTY:
Name: POMPANO RADIATOR SERVICE
Address: 327 NORTH DIXIE HIGHWAY
City,State,Zip: POMPANO BEACH, FL 33060
District: Southeast District
Site Id: ERIC_14930
Project Id: Not reported
Site Status: OPEN
Project Manager: Not reported
OGC Case Number: Not reported
Initial Date Received: Not reported
Contaminants: Not reported

POMPANO RADIATORS UNLIMITED, INC. (Continued) **S111219905**

Offsite Cont Impact:	Not reported
Priority Score:	Not reported
Datum:	NAD83
Method ID:	DPHO
Feature:	Not reported
Object Of Interest:	CONTS
Proximity To Object:	APPRX
Collect Username:	YILMAZ_F
Collect Affiliation:	Not reported
Collect Program Id:	Not reported
Collect Date:	Not reported
Map Series Used:	2004_DOQQ
Map Source Scale:	4618
Interpolation Scale:	4618
Coordinate Accuracy Id:	3
Verify Method Id:	Not reported
Verifier Username:	Not reported
Verifier Affiliation:	Not reported
Verifying Program Id:	Not reported
Verification Date:	Not reported
Decode for District:	Southeast District
Decode for Datum:	North American Datum of 1983
Decode for Method:	Digital Aerial Photography With Ground Control
Decode for Off Site COC:	Not reported
Decode for V_Method:	Not reported
Latitude/Longitude (deg/min/sec):	26 14 / 80 7
Source Facility Name:	POMPANO RADIATOR SERVICE
Source Facility ID:	136826
Program:	Responsible Party Cleanup
Program Type:	RESPONSPARTY
Program Status:	ACTIVE
WMD:	SFWMD
ICR Indicator:	N
Discharge Date:	Not reported
GIS ALBX:	786403.70000000007
GIS ALBY:	253824.17000000001
Site Manager:	Ferda Yilmaz
Site Phase Description:	Phase 0 - Discovery
Offsite Contamination Key:	CONTAMUNKNOWN
Documents:	https://prodenv.dep.state.fl.us/DepNexus/public/electronic-documents/ERIC_14930/gis-facility!search
Objectid:	8416

ERIC WASTE CLEANUP:

ERIC ID:	ERIC_14930
Name:	Pompano Radiator Service
Address:	327 NORTH DIXIE HIGHWAY
City,State,Zip:	POMPANO BEACH, FL 33060
County:	BROWARD
Status:	OPEN
Source Facility Name:	POMPANO RADIATOR SERVICE
Source Facility ID:	136826
Program:	Responsible Party Cleanup
Program Type:	RESPONSPARTY
Program Status:	ACTIVE
District:	SED - Southeast District
WMD:	SFWMD - South Florida Water Management District
ICR Indicator:	N

POMPANO RADIATORS UNLIMITED, INC. (Continued) **S111219905**

Discharge Date:	Not reported
Method ID:	DPHO
Object of Interest:	CONTS
Proximity to Object:	APPRX
Lat DD:	26
Lat MM:	14
Lat SS:	Not reported
Long DD:	80
Long MM:	7
Long SS:	Not reported
X Coord:	786403.69767
Y Coord:	253824.16465
GIS ALB X:	786403.7
GIS ALB Y:	253824.17
Collector Username:	YILMAZ_F
Collection Date:	Not reported
Map Source:	2004_DOQQ
Map Source Scale:	4618
Interpolation Scale:	4618
Coordinate Accuracy ID:	3
Site Manager:	Ferda Yilmaz
Site Phase Description:	Phase 0 - Discovery
Offsite Contamination Key:	CONTAMUNKNOWN
DATUM ID:	NAD83
Documents:	https://prodenv.dep.state.fl.us/DepNexus/public/electronic-documents/ERIC_14930/gis-facility!search
Object ID:	8485

ERIC ID:	ERIC_14930
Name:	Pompano Radiator Service
Address:	327 NORTH DIXIE HIGHWAY
City,State,Zip:	POMPANO BEACH, FL 33060
County:	BROWARD
Status:	OPEN
Source Facility Name:	POMPANO RADIATOR SERVICE
Source Facility ID:	136826
Program:	CERCLA Site Screening Program
Program Type:	CERCLA
Program Status:	COMPLETE
District:	SED - Southeast District
WMD:	SFWMD - South Florida Water Management District
ICR Indicator:	N
Discharge Date:	Not reported
Method ID:	DPHO
Object of Interest:	CONTS
Proximity to Object:	APPRX
Lat DD:	26
Lat MM:	14
Lat SS:	Not reported
Long DD:	80
Long MM:	7
Long SS:	Not reported
X Coord:	786403.69767
Y Coord:	253824.16465
GIS ALB X:	786403.7
GIS ALB Y:	253824.17
Collector Username:	YILMAZ_F
Collection Date:	Not reported

POMPANO RADIATORS UNLIMITED, INC. (Continued) **S111219905**

Map Source:	2004_DOQQ
Map Source Scale:	4618
Interpolation Scale:	4618
Coordinate Accuracy ID:	3
Site Manager:	Ferda Yilmaz
Site Phase Description:	Phase 0 - Discovery
Offsite Contamination Key:	CONTAMUNKNOWN
DATUM ID:	NAD83
Documents:	https://prodenv.dep.state.fl.us/DepNexus/public/electronic-documents/ERIC_14930/gis-facility!search
Object ID:	8486

J67 **POMPANO RADIATOR SERVICE** **SEMS-ARCHIVE** **1000345145**
NW **327 N DIXIE HWY** **FLD980804033**
1/8-1/4 **POMPANO BEACH, FL 33066**
0.209 mi.
1103 ft. **Site 9 of 9 in cluster J**

Relative:
Higher

Actual:
14 ft.

SEMS Archive:

Site ID:	0400926
EPA ID:	FLD980804033
Name:	POMPANO RADIATOR SERVICE
Address:	327 N DIXIE HWY
Address 2:	Not reported
City,State,Zip:	POMPANO BEACH, FL 33066
Cong District:	14
FIPS Code:	12011
FF:	N
NPL:	Not on the NPL
Non NPL Status:	NFRAP-Site does not qualify for the NPL based on existing information

SEMS Archive Detail:

Region:	04
Site ID:	0400926
EPA ID:	FLD980804033
Site Name:	POMPANO RADIATOR SERVICE
NPL:	N
FF:	N
OU:	00
Action Code:	PA
Action Name:	PA
SEQ:	1
Start Date:	Not reported
Finish Date:	1985-09-24 05:00:00
Qual:	L
Current Action Lead:	St Perf

Region:	04
Site ID:	0400926
EPA ID:	FLD980804033
Site Name:	POMPANO RADIATOR SERVICE
NPL:	N
FF:	N
OU:	00
Action Code:	DS
Action Name:	DISCVRY
SEQ:	1
Start Date:	1979-07-01 04:00:00
Finish Date:	1979-07-01 04:00:00

POMPANO RADIATOR SERVICE (Continued) **1000345145**

Qual:	Not reported
Current Action Lead:	EPA Perf
Region:	04
Site ID:	0400926
EPA ID:	FLD980804033
Site Name:	POMPANO RADIATOR SERVICE
NPL:	N
FF:	N
OU:	00
Action Code:	SI
Action Name:	SI
SEQ:	1
Start Date:	1991-03-13 05:00:00
Finish Date:	1991-11-14 05:00:00
Qual:	L
Current Action Lead:	EPA Perf
Region:	04
Site ID:	0400926
EPA ID:	FLD980804033
Site Name:	POMPANO RADIATOR SERVICE
NPL:	N
FF:	N
OU:	00
Action Code:	OO
Action Name:	SITE REASS
SEQ:	1
Start Date:	2001-09-07 04:00:00
Finish Date:	2003-01-14 05:00:00
Qual:	N
Current Action Lead:	EPA Perf
Region:	04
Site ID:	0400926
EPA ID:	FLD980804033
Site Name:	POMPANO RADIATOR SERVICE
NPL:	N
FF:	N
OU:	00
Action Code:	VS
Action Name:	ARCH SITE
SEQ:	1
Start Date:	2017-07-06 05:00:00
Finish Date:	2017-07-06 05:00:00
Qual:	Not reported
Current Action Lead:	EPA Perf In-Hse

68
WNW
1/8-1/4
0.216 mi.
1140 ft.

PAUL B HUGHES HEALTH CENTER
205 NW 6TH AVE
POMPANO BEACH, FL 33060

BROWARD CO. HM **S117861635**
N/A

Relative:
Higher

Actual:
6 ft.

BROWARD CO. HM:
Name: PAUL B HUGHES HEALTH CENTER
Address: 205 NW 6TH AVE
City,State,Zip: POMPANO BEACH, FL 33060
Region: BROWARD
Facility ID: 16142
Alt Location: Not reported
Facility Status: OPEN

K69
WSW
1/8-1/4
0.224 mi.
1185 ft.

DIXIE TIRE TECHS
230 S DIXIE HWY E
POMPANO BEACH, FL 33060
Site 3 of 4 in cluster K

BROWARD CO. HM **S111219873**
N/A

Relative:
Higher

Actual:
3 ft.

BROWARD CO. HM:
Name: DIXIE TIRE TECHS
Address: 230 S DIXIE HWY E
City,State,Zip: POMPANO BEACH, FL 33060
Region: BROWARD
Facility ID: 13782
Alt Location: Not reported
Facility Status: OPEN

L70
NW
1/8-1/4
0.227 mi.
1198 ft.

J & S GARAGE / POMPANO BEACH CRA
324 NW 2ND AVE
POMPANO BEACH, FL 33060
Site 3 of 6 in cluster L

LUST **U004001473**
UST **N/A**
CLEANUP SITES
DWM CONTAM
RESP PARTY
ERIC WASTE CLEANUP

Relative:
Higher

Actual:
13 ft.

LUST:
Name: J & S GARAGE
Address: 324 NW 2ND AVE
City,State,Zip: POMPANO BEACH, FL 33060
Region: STATE
Facility Id: 9807181
Facility Status: CLOSED
Facility Type: C - Fuel user/Non-retail
Facility Phone: (954)941-9846
Facility Cleanup Rank: Not reported
District: Southeast District
Lat/Long (dms): 26 14 4.78249999 / 80 7 33.6833999
Section: Not reported
Township: Not reported
Range: Not reported
Feature: Not reported
Method: Not reported
Datum: Not reported
Score: 75
Score Effective Date: 2006-01-11 00:00:00
Score When Ranked: Not reported

J & S GARAGE / POMPANO BEACH CRA (Continued) **U004001473**

Operator: JAMES SALLY
Name Update: 2005-08-24 00:00:00
Address Update: 2005-08-24 00:00:00

Discharge Cleanup Summary:
Discharge Date: 6/30/2005
PCT Discharge Combined: Not reported
Cleanup Required: R - CLEANUP REQUIRED
Discharge Cleanup Status: SA - SA ONGOING
Disch Cleanup Status Date: 9/1/2006
Cleanup Work Status: ACTIVE
Information Source: D - DISCHARGE NOTIFICATION
Other Source Description: Not reported
Eligibility Indicator: I - INELIGIBLE
Site Manager: VANLANDIN_DS
Site Mgr End Date: Not reported
Tank Office: PCLP6 - BROWARD CNTY ENVIRONMENTAL PROTECTION DEPT

Contaminated Media:
Discharge Date: 6/30/2005
Pct Discharge Combined With: Not reported
Cleanup Required: R - CLEANUP REQUIRED
Discharge Cleanup Status: SA - SA ONGOING
Disch Cleanup Status Date: 9/1/2006
Cleanup Work Status: INACTIVE
Information Source: D - DISCHARGE NOTIFICATION
Other Source Description: Not reported
Elig Indicator: I - INELIGIBLE
Site Manager: VANLANDIN_DS
Site Mgr End Date: Not reported
Tank Office: PCLP6 - BROWARD CNTY ENVIRONME
Contaminated Drinking Wells: Not reported
Contaminated Monitoring Well: Yes
Contaminated Soil: Yes
Contaminated Surface Water: Not reported
Contaminated Ground Water: Yes
Pollutant: B - Unleaded Gas
Pollutant Other Description: Not reported
Gallons Discharged: Not reported

Task Information:
District: SED
Facility ID: 9807181
Facility Status: CLOSED
Facility Type: C - Fuel user/Non-retail -
County: BROWARD
County ID: 6
Cleanup Eligibility Status: I
Source Effective Date: Not reported
Discharge Date: 06-30-2005
Cleanup Required: R - CLEANUP REQUIRED
Discharge Cleanup Status: SA - SA ONGOING
Disch Cleanup Status Date: 09-01-2006
SRC Action Type: Not reported
SRC Submit Date: Not reported
SRC Review Date: Not reported
SRC Completion Status: Not reported
SRC Issue Date: Not reported
SRC Comment: Not reported

J & S GARAGE / POMPANO BEACH CRA (Continued) **U004001473**

Cleanup Work Status:	INACTIVE
Site Mgr:	WAITE_PD
Site Mgr End Date:	01-07-2011
Tank Office:	PCLP6 - Broward County
SR Task ID:	Not reported
SR Cleanup Responsible:	Not reported
SR Funding Eligibility Type:	Not reported
SR Actual Cost:	Not reported
SR Completion Date:	Not reported
SR Payment Date:	Not reported
SR Oral Date:	Not reported
SR Written Date:	Not reported
SR Soil Removal:	Not reported
SR Free Product Removal:	Not reported
SR Soil Tonnage Removed:	Not reported
SR Soil Treatment:	Not reported
SR Other Treatment:	Not reported
SR Alternate Proc Received Date:	Not reported
SR Alternate Procedure Status:	Not reported
SR Alternate Procedure Status Date:	Not reported
SR Alternate Procedure Comments:	Not reported
SA Task ID:	78229
SA Cleanup Responsible:	Not reported
SA Funding Eligibility Type:	Not reported
SA Actual Cost:	Not reported
SA Completion Date:	Not reported
SA Payment Date:	Not reported
RAP Task ID:	Not reported
RAP Cleanup Responsible ID:	Not reported
RAP Funding Eligibility Type:	Not reported
RAP Actual Cost:	Not reported
RAP Completion Date:	Not reported
RAP Payment Date:	Not reported
RAP Last Order Approved:	Not reported
RA Task ID:	Not reported
RA Cleanup Responsible:	Not reported
RA Funding Eligibility Type:	Not reported
RA Years to Complete:	Not reported
RA Actual Cost:	Not reported

Click here for Florida Oculus:

Broward Co. UST:

Name:	J & S GARAGE / POMPANO BEACH CRA
Address:	324 NW 2ND AVE
City,State,Zip:	POMPANO BEACH, FL 33060
DEP Site Id:	069807181
Facility ID:	06744
Storage Tank ID:	06744-01
Tank Construction:	C. Steel
Tank Size:	1000
Install Date:	01/01/1980
Tank Status:	B. Removed From Site
Substance:	Y. Unknown Substance
Tank Type:	Underground

Name: J & S GARAGE / POMPANO BEACH CRA

J & S GARAGE / POMPANO BEACH CRA (Continued) **U004001473**

Address: 324 NW 2ND AVE
City,State,Zip: POMPANO BEACH, FL 33060
DEP Site Id: 069807181
Facility ID: 06744
Storage Tank ID: 06744-02
Tank Construction: C. Steel
Tank Size: 1000
Install Date: 01/01/2005
Tank Status: B. Removed From Site
Substance: Y. Unknown Substance
Tank Type: Underground

Name: J & S GARAGE / POMPANO BEACH CRA
Address: 324 NW 2ND AVE
City,State,Zip: POMPANO BEACH, FL 33060
DEP Site Id: 069807181
Facility ID: 06744
Storage Tank ID: 06744-03
Tank Construction: C. Steel
Tank Size: 1000
Install Date: 01/01/1980
Tank Status: B. Removed From Site
Substance: Y. Unknown Substance
Tank Type: Underground

Name: J & S GARAGE / POMPANO BEACH CRA
Address: 324 NW 2ND AVE
City,State,Zip: POMPANO BEACH, FL 33060
DEP Site Id: 069807181
Facility ID: 06744
Storage Tank ID: 06744-04
Tank Construction: X. Concrete
Tank Size: 550
Install Date: Not reported
Tank Status: B. Removed From Site
Substance: L. Waste Oil/Used Oil
Tank Type: Underground

UST:
Facility ID: 9807181
Name: J & S GARAGE
Address: 324 NW 2ND AVE
City,State,Zip: POMPANO BEACH, FL 33060
Facility Phone: 9549419846
Facility Status: CLOSED
Facility Type: C
Type Description: Fuel user/Non-retail
Depco: P
Region: STATE
Positioning Method: Not reported
Latitude/Longitude: Not reported

UST:
Tank ID: 3
Tank Capacity: 3000
Tank Location: UNDERGROUND
Tank Status: B-Removed from Site

J & S GARAGE / POMPANO BEACH CRA (Continued) **U004001473**

Status Date:	06/01/2005
Install Date:	Not reported
Substance:	B
Content Description:	Unleaded Gas
Vessel Indicator:	TANK
DEP Contractor:	P
Tank ID:	1
Tank Capacity:	4000
Tank Location:	UNDERGROUND
Tank Status:	B-Removed from Site
Status Date:	06/01/2005
Install Date:	Not reported
Substance:	A
Content Description:	Leaded Gas
Vessel Indicator:	TANK
DEP Contractor:	P
Tank ID:	2
Tank Capacity:	3000
Tank Location:	UNDERGROUND
Tank Status:	B-Removed from Site
Status Date:	06/01/2005
Install Date:	Not reported
Substance:	B
Content Description:	Unleaded Gas
Vessel Indicator:	TANK
DEP Contractor:	P

CLEANUP SITES:

Name:	J & S GARAGE
Address:	324 NW 2ND AVE
City,State,Zip:	POMPANO BEACH, FL 33060
DEP Cleanup Site Key:	79726497
Source Database Name:	Storage Tank Contamination Monitoring
Source Database Id:	9807181
CPAC Program Area Id:	TK
CLLC Cleanup Category Key:	PETRO
RSC2 Remediation Status Key:	ACTIVE
Data Load Date:	05/08/2024
OC3 Office Id:	SED
Physical Address Line 2:	Not reported
OIC Object Of Interest Id:	FACIL
PC2 Proximity Id:	APPRX
Calc Coordinates Accuracy Level Id:	4
CMC2 Coordinate Method Id:	Digital Aerial Photography With Ground Control
DC4 Datum Id:	High Accuracy Reference Network
VSC1 Verification Status:	REVIEWED
Collect Username:	STONE_H
Collect Date:	10/10/2005
Collect Affiliation:	DEPARTMENT OF ENVIRONMENTAL PROTECTION
Map Source:	1999 doqs
Map Source Scale:	2934
Interpolation Scale:	Not reported
Verifier Username:	STONE_H
Verifier Affiliation:	DEPARTMENT OF ENVIRONMENTAL PROTECTION

J & S GARAGE / POMPANO BEACH CRA (Continued) **U004001473**

Verification Date:	10/10/2005
Verified Coordinate Method Id:	Digital Aerial Photography With Ground Control
Source Database Name Code:	STCM
CMC2 Coordinate Method ID Code:	DPHO
DC4 Datum ID Code:	HARN
Verified Coordinate Method ID Code:	DPHO
Comments:	Not reported
Latitude/Longitude (deg/min/sec):	26 14 / 80 7

DWM CONTAM:

Name:	B-T GAS STATION (FORMER)
Address:	324 NW 2ND AVENUE
City,State,Zip:	POMPANO BEACH, FL
Program Site Id:	ERIC_10297
Lat DD:	26
Lat MM:	14
Lat SS:	3.9408
Long DD:	80
Long MM:	7
Long SS:	33.0708
Office/ District:	SED
Program Area:	CERCLA
Priority Score:	Not reported
Datum:	NAD83
Method:	DPHO
Facility Status:	Closed-ERIC
Facility Type:	Not reported
Score Effective Date:	Not reported
Score When Ranked:	Not reported
Rank:	Not reported
Operator:	Not reported
Phone:	Not reported
Name Changed:	Not reported
Addr Changed:	Not reported
Related Party ID:	Not reported
Primary RP Role:	Not reported
RP Begin Date:	Not reported
RP Name:	Not reported
RP Address1:	Not reported
RP Address2:	Not reported
RP City:	Not reported
RP State:	Not reported
RP Zip5:	Not reported
RP Zip4:	Not reported
Contact:	Not reported
RP Phone:	Not reported
RP Extension:	Not reported
Site Manager:	Art Torvela

Name:	B-T GAS STATION (FORMER)
Address:	324 NW 2ND AVENUE
City,State,Zip:	POMPANO BEACH, FL
Program Site Id:	ERIC_10297
Lat DD:	26
Lat MM:	14
Lat SS:	3.9408
Long DD:	80

J & S GARAGE / POMPANO BEACH CRA (Continued) **U004001473**

Long MM:	7
Long SS:	33.0708
Office/ District:	SED
Program Area:	RESPONSPARTY
Priority Score:	Not reported
Datum:	NAD83
Method:	DPHO
Facility Status:	Closed-ERIC
Facility Type:	Not reported
Score Effective Date:	Not reported
Score When Ranked:	Not reported
Rank:	Not reported
Operator:	Not reported
Phone:	Not reported
Name Changed:	Not reported
Addr Changed:	Not reported
Related Party ID:	Not reported
Primary RP Role:	Not reported
RP Begin Date:	Not reported
RP Name:	Not reported
RP Address1:	Not reported
RP Address2:	Not reported
RP City:	Not reported
RP State:	Not reported
RP Zip5:	Not reported
RP Zip4:	Not reported
Contact:	Not reported
RP Phone:	Not reported
RP Extension:	Not reported
Site Manager:	Art Torvela

Name:	B-T GAS STATION (FORMER)
Address:	324 NW 2ND AVENUE
City,State,Zip:	POMPANO BEACH, FL
Program Site Id:	ERIC_10298
Lat DD:	26
Lat MM:	14
Lat SS:	3.9408
Long DD:	80
Long MM:	7
Long SS:	33.0708
Office/ District:	SED
Program Area:	RESPONSPARTY
Priority Score:	Not reported
Datum:	NAD83
Method:	DPHO
Facility Status:	Closed-ERIC
Facility Type:	Not reported
Score Effective Date:	Not reported
Score When Ranked:	Not reported
Rank:	Not reported
Operator:	Not reported
Phone:	Not reported
Name Changed:	Not reported
Addr Changed:	Not reported
Related Party ID:	Not reported
Primary RP Role:	Not reported

J & S GARAGE / POMPANO BEACH CRA (Continued) **U004001473**

RP Begin Date: Not reported
RP Name: Not reported
RP Address1: Not reported
RP Address2: Not reported
RP City: Not reported
RP State: Not reported
RP Zip5: Not reported
RP Zip4: Not reported
Contact: Not reported
RP Phone: Not reported
RP Extension: Not reported
Site Manager: Not reported

Name: J & S GARAGE
Address: 324 NW 2ND AVE
City,State,Zip: POMPANO BEACH, FL 33060
Program Site Id: 9807181
Lat DD: Not reported
Lat MM: Not reported
Lat SS: Not reported
Long DD: Not reported
Long MM: Not reported
Long SS: Not reported
Office/ District: SED
Program Area: PETROLEUM
Priority Score: Not reported
Datum: Not reported
Method: Not reported
Facility Status: OPEN-STCM
Facility Type: C - Fuel user/Non-retail
Score Effective Date: 2006-01-11 00:00:00
Score When Ranked: Not reported
Rank: Not reported
Operator: Not reported
Phone: Not reported
Name Changed: Not reported
Addr Changed: Not reported
Related Party ID: 58744
Primary RP Role: PROPERTY OWNER
RP Begin Date: 8/24/2005
RP Name: J & S GARAGE INC
RP Address1: 324 NW 2ND AVE
RP Address2: ATTN: JAMES SALLY
RP City: POMPANO BEACH
RP State: FL
RP Zip5: Not reported
RP Zip4: 33060
Contact: JAMES SALLY
RP Phone: (954)941-9846
RP Extension: Not reported
Site Manager: VANLANDIN_DS

RESP PARTY:
Name: J & S GARAGE SITE
Address: 324 NW 2ND AVENUE
City,State,Zip: POMPANO BEACH, FL 33060
District: Southeast District

J & S GARAGE / POMPANO BEACH CRA (Continued) **U004001473**

Site Id:	302382
Project Id:	323724
Site Status:	CLOSED
Project Manager:	TORVELA_A
OGC Case Number:	Not reported
Initial Date Received:	06/30/2005
Contaminants:	petroleum spill, BTEX, MTE, napthalene
Offsite Cont Impact:	y
Priority Score:	Not reported
Datum:	NAD83
Method ID:	DPHO
Feature:	Not reported
Object Of Interest:	CAP_RAP SITE
Proximity To Object:	APPRX
Collect Username:	TORVELA_A
Collect Affiliation:	Florida Department of Environmental Protection
Collect Program Id:	CR
Collect Date:	08/18/2010
Map Series Used:	2004_DOQQ
Map Source Scale:	4618
Interpolation Scale:	4618
Coordinate Accuracy Id:	3
Verify Method Id:	DPHO
Verifier Username:	TORVELA_A
Verifier Affiliation:	DEPARTMENT OF ENVIRONMENTAL PROTECTION
Verifying Program Id:	CR
Verification Date:	08/18/2010
Decode for District:	Southeast District
Decode for Datum:	North American Datum of 1983
Decode for Method:	Digital Aerial Photography With Ground Control
Decode for Off Site COC:	Yes, there is documentation that contamination above applicable standards or criteria exists offsite.
Decode for V_Method:	Digital Aerial Photography With Ground Control
Latitude/Longitude (deg/min/sec):	26 14 / 80 7
Source Facility Name:	Not reported
Source Facility ID:	Not reported
Program:	Not reported
Program Type:	Not reported
Program Status:	Not reported
WMD:	Not reported
ICR Indicator:	Not reported
Discharge Date:	Not reported
GIS ALBX:	Not reported
GIS ALBY:	Not reported
Site Manager:	Not reported
Site Phase Description:	Not reported
Offsite Contamination Key:	Not reported
Documents:	Not reported
Objectid:	Not reported

Name:	BT GAS STATION (FORMER)
Address:	324 NW 2ND AVENUE
City,State,Zip:	POMPANO BEACH, FL 33060
District:	Southeast District
Site Id:	302477
Project Id:	323729
Site Status:	CLOSED

J & S GARAGE / POMPANO BEACH CRA (Continued) **U004001473**

Project Manager:	TORVELA_A
OGC Case Number:	Not reported
Initial Date Received:	06/30/2005
Contaminants:	Not reported
Offsite Cont Impact:	Y
Priority Score:	Not reported
Datum:	NAD83
Method ID:	DPHO
Feature:	Not reported
Object Of Interest:	CAP_RAP SITE
Proximity To Object:	APPRX
Collect Username:	TORVELA_A
Collect Affiliation:	Florida Department of Environmental Protection
Collect Program Id:	CR
Collect Date:	08/24/2010
Map Series Used:	2004_DOQQ
Map Source Scale:	4618
Interpolation Scale:	4618
Coordinate Accuracy Id:	3
Verify Method Id:	DPHO
Verifier Username:	TORVELA_A
Verifier Affiliation:	DEPARTMENT OF ENVIRONMENTAL PROTECTION
Verifying Program Id:	CR
Verification Date:	08/24/2010
Decode for District:	Southeast District
Decode for Datum:	North American Datum of 1983
Decode for Method:	Digital Aerial Photography With Ground Control
Decode for Off Site COC:	Yes, there is documentation that contamination above applicable standards or criteria exists offsite.
Decode for V_Method:	Digital Aerial Photography With Ground Control
Latitude/Longitude (deg/min/sec):	26 14 / 80 7
Source Facility Name:	Not reported
Source Facility ID:	Not reported
Program:	Not reported
Program Type:	Not reported
Program Status:	Not reported
WMD:	Not reported
ICR Indicator:	Not reported
Discharge Date:	Not reported
GIS ALBX:	Not reported
GIS ALBY:	Not reported
Site Manager:	Not reported
Site Phase Description:	Not reported
Offsite Contamination Key:	Not reported

Documents: Not reported

Objectid: Not reported

ERIC WASTE CLEANUP:

ERIC ID:	ERIC_10297
Name:	J & S Garage Site
Address:	324 NW 2ND AVENUE
City,State,Zip:	POMPANO BEACH, FL 33060
County:	BROWARD
Status:	CLOSED
Source Facility Name:	B-T GAS STATION (FORMER)
Source Facility ID:	136824
Program:	Responsible Party Cleanup

J & S GARAGE / POMPANO BEACH CRA (Continued) **U004001473**

Program Type:	RESPONSPARTY
Program Status:	COMPLETE
District:	SED - Southeast District
WMD:	SFWMD - South Florida Water Management District
ICR Indicator:	N
Discharge Date:	Not reported
Method ID:	DPHO
Object of Interest:	CAP_R
Proximity to Object:	APPRX
Lat DD:	26
Lat MM:	14
Lat SS:	Not reported
Long DD:	80
Long MM:	7
Long SS:	Not reported
X Coord:	786353.77767
Y Coord:	253834.59465
GIS ALB X:	786353.78
GIS ALB Y:	253834.6
Collector Username:	TORVELA_A
Collection Date:	Not reported
Map Source:	2004_DOQQ
Map Source Scale:	4618
Interpolation Scale:	4618
Coordinate Accuracy ID:	3
Site Manager:	Art Torvela
Site Phase Description:	Phase 2 - Full Assessment
Offsite Contamination Key:	CONTAMNOSCHOOL
DATUM ID:	NAD83
Documents:	https://prodenv.dep.state.fl.us/DepNexus/public/electronic-documents/ERIC_10297/gis-facility!search
Object ID:	3238

ERIC ID:	ERIC_10297
Name:	J & S Garage Site
Address:	324 NW 2ND AVENUE
City,State,Zip:	POMPANO BEACH, FL 33060
County:	BROWARD
Status:	CLOSED
Source Facility Name:	B-T GAS STATION (FORMER)
Source Facility ID:	136824
Program:	CERCLA Site Screening Program
Program Type:	CERCLA
Program Status:	COMPLETE
District:	SED - Southeast District
WMD:	SFWMD - South Florida Water Management District
ICR Indicator:	N
Discharge Date:	Not reported
Method ID:	DPHO
Object of Interest:	CAP_R
Proximity to Object:	APPRX
Lat DD:	26
Lat MM:	14
Lat SS:	Not reported
Long DD:	80
Long MM:	7
Long SS:	Not reported
X Coord:	786353.77767

J & S GARAGE / POMPANO BEACH CRA (Continued) **U004001473**

Y Coord:	253834.59465
GIS ALB X:	786353.78
GIS ALB Y:	253834.6
Collector Username:	TORVELA_A
Collection Date:	Not reported
Map Source:	2004_DOQQ
Map Source Scale:	4618
Interpolation Scale:	4618
Coordinate Accuracy ID:	3
Site Manager:	Art Torvela
Site Phase Description:	Phase 2 - Full Assessment
Offsite Contamination Key:	CONTAMNOSCHOOL
DATUM ID:	NAD83
Documents:	https://prodenv.dep.state.fl.us/DepNexus/public/electronic-documents/ERIC_10297/gis-facility!search
Object ID:	3239

ERIC ID:	ERIC_10298
Name:	Bt Gas Station (Former)
Address:	324 NW 2ND AVENUE
City,State,Zip:	POMPANO BEACH, FL 33060
County:	BROWARD
Status:	CLOSED
Source Facility Name:	B-T GAS STATION (FORMER)
Source Facility ID:	136824
Program:	Responsible Party Cleanup
Program Type:	RESPONSPARTY
Program Status:	COMPLETEWITHCOND
District:	SED - Southeast District
WMD:	SFWMD - South Florida Water Management District
ICR Indicator:	N
Discharge Date:	Not reported
Method ID:	DPHO
Object of Interest:	CAP_R
Proximity to Object:	APPRX
Lat DD:	26
Lat MM:	14
Lat SS:	Not reported
Long DD:	80
Long MM:	7
Long SS:	Not reported
X Coord:	786353.77767
Y Coord:	253834.59465
GIS ALB X:	786353.78
GIS ALB Y:	253834.6
Collector Username:	TORVELA_A
Collection Date:	Not reported
Map Source:	2004_DOQQ
Map Source Scale:	4618
Interpolation Scale:	4618
Coordinate Accuracy ID:	3
Site Manager:	Not reported
Site Phase Description:	Phase 0 - Discovery
Offsite Contamination Key:	CONTAMNOSCHOOL
DATUM ID:	NAD83
Documents:	https://prodenv.dep.state.fl.us/DepNexus/public/electronic-documents/ERIC_10298/gis-facility!search
Object ID:	3240

L71 **J & S GARAGE / POMPANO BEACH CRA** **Broward Co. EDIEAR** **S107675308**
NW **324 NW 2ND AVE** **BROWARD CO. HM** **N/A**
1/8-1/4 **POMPANO BEACH, FL 33060** **BROWARD CO. NOV**
0.227 mi.
1198 ft. **Site 4 of 6 in cluster L**

Relative: Higher

Actual: 13 ft.

Broward Co. EDIEAR:

Name:	J & S GARAGE / POMPANO BEACH CRA
Address:	324 NW 2ND AVE
City,State,Zip:	POMPANO BEACH, FL 33060
Facility ID:	2744
Facility Department:	069807181
Program Type:	NF
Facility Type:	AUTO REPAIR
Pollutant Type:	PETROLEUM
Lead Agency:	BCEPD

BROWARD CO. HM:

Name:	J & S GARAGE / POMPANO BEACH CRA
Address:	324 NW 2ND AVE
City,State,Zip:	POMPANO BEACH, FL 33060
Region:	BROWARD
Facility ID:	06744
Alt Location:	Not reported
Facility Status:	OPEN

BROWARD CO. NOV:

Name:	Not reported
Address:	324 NW 2ND AVE
City,State,Zip:	POMPANO BEACH, FL 33060
Notice of Violation:	11/30/2006
Facility Status:	Collections
Region:	BROWARD
Enforcement Number:	NOV07-0019
Code Section Number:	27-356(d)(4)b. Before 3/5/08 EAR Due Dates for Reports
Completed Date:	Not reported
Closest Major Intersection:	Not reported

Name:	SALLEY, JAMES
Address:	324 NW 2ND AVE
City,State,Zip:	POMPANO BEACH, FL 33060
Notice of Violation:	11/30/2006
Facility Status:	Collections
Region:	BROWARD
Enforcement Number:	NOV07-0019
Code Section Number:	27-356(d)(4)b. Before 3/5/08 EAR Due Dates for Reports
Completed Date:	Not reported
Closest Major Intersection:	Not reported

N72 **BAIT & TACKLE STORE** **LUST** **U001546365**
SSW **290 S CYPRESS RD** **UST** **N/A**
1/8-1/4 **POMPANO BEACH, FL 33060** **CLEANUP SITES**
0.231 mi. **DWM CONTAM**
1222 ft. **Site 1 of 2 in cluster N** **Broward Co. EDIEAR**

Relative:
Higher

Actual:
4 ft.

LUST:

Name:	BAIT & TACKLE STORE
Address:	290 S CYPRESS RD
City,State,Zip:	POMPANO BEACH, FL 33060
Region:	STATE
Facility Id:	8501840
Facility Status:	CLOSED
Facility Type:	A - Retail Station
Facility Phone:	(305)428-3400
Facility Cleanup Rank:	1275
District:	Southeast District
Lat/Long (dms):	26 13 38.5917999 / 80 7 22.1418
Section:	Not reported
Township:	Not reported
Range:	Not reported
Feature:	Not reported
Method:	UNVR
Datum:	0
Score:	30
Score Effective Date:	2010-12-29 00:00:00
Score When Ranked:	70
Operator:	Not reported
Name Update:	2009-06-05 00:00:00
Address Update:	Not reported

Discharge Cleanup Summary:

Discharge Date:	7/1/1985
PCT Discharge Combined:	Not reported
Cleanup Required:	R - CLEANUP REQUIRED
Discharge Cleanup Status:	RA - RA ONGOING
Disch Cleanup Status Date:	7/23/1998
Cleanup Work Status:	ACTIVE
Information Source:	E - EDI
Other Source Description:	Not reported
Eligibility Indicator:	E - ELIGIBLE
Site Manager:	GRAJEDA_C
Site Mgr End Date:	Not reported
Tank Office:	PCLP6 - BROWARD CNTY ENVIRONMENTAL PROTECTION DEPT

Petroleum Cleanup Program Eligibility:

Facility ID:	8501840
Discharge Date:	7/1/1985
Pct Discharge Combined With:	Not reported
Cleanup Required:	R - CLEANUP REQUIRED
Discharge Cleanup Status:	RA - RA ONGOING
Disch Cleanup Status Date:	7/23/1998
Cleanup Work Status:	ACTIVE
Information Source:	E - EDI
Other Source Description:	Not reported
Application Received Date:	7/28/1986
Cleanup Program:	E - EARLY DETECTION INCENTIVE
Eligibility Status:	5/19/1987
Elig Status Date:	5/19/1987
Letter Of Intent Date:	7/28/1986

BAIT & TACKLE STORE (Continued) **U001546365**

Redetermined:	No
Inspection Date:	11/13/1986
Site Manager:	GRAJEDA_C
Site Mgr End Date:	Not reported
Tank Office:	PCLP6 - BROWARD CNTY ENVIRONMENTAL PROTECTION DEPT
Deductible Amount:	Not reported
Deductible Paid To Date:	0
Co-Pay Amount:	Not reported
Co-Pay Paid To Date:	0
Cap Amount:	0

Contaminated Media:

Discharge Date:	7/1/1985
Pct Discharge Combined With:	Not reported
Cleanup Required:	R - CLEANUP REQUIRED
Discharge Cleanup Status:	RA - RA ONGOING
Disch Cleanup Status Date:	7/23/1998
Cleanup Work Status:	ACTIVE
Information Source:	E - EDI
Other Source Description:	Not reported
Elig Indicator:	E - ELIGIBLE
Site Manager:	GRAJEDA_C
Site Mgr End Date:	Not reported
Tank Office:	PCLP6 - BROWARD CNTY ENVIRONME
Contaminated Drinking Wells:	0
Contaminated Monitoring Well:	Yes
Contaminated Soil:	Yes
Contaminated Surface Water:	No
Contaminated Ground Water:	Yes
Pollutant:	Z - Other Non Regulated
Pollutant Other Description:	Not reported
Gallons Discharged:	Not reported

Task Information:

District:	SED
Facility ID:	8501840
Facility Status:	CLOSED
Facility Type:	A - Retail Station -
County:	BROWARD
County ID:	6
Cleanup Eligibility Status:	E
Source Effective Date:	Not reported
Discharge Date:	07-01-1985
Cleanup Required:	R - CLEANUP REQUIRED
Discharge Cleanup Status:	RA - RA ONGOING
Disch Cleanup Status Date:	07-23-1998
SRC Action Type:	Not reported
SRC Submit Date:	Not reported
SRC Review Date:	Not reported
SRC Completion Status:	Not reported
SRC Issue Date:	Not reported
SRC Comment:	Not reported
Cleanup Work Status:	INACTIVE
Site Mgr:	THEISEN_MM
Site Mgr End Date:	Not reported
Tank Office:	PCLP6 - Broward County
SR Task ID:	27750
SR Cleanup Responsible:	RP - RESPONSIBLE PARTY

BAIT & TACKLE STORE (Continued) **U001546365**

SR Funding Eligibility Type:	Not reported
SR Actual Cost:	$540.00
SR Completion Date:	09-08-1999
SR Payment Date:	12-19-1989
SR Oral Date:	Not reported
SR Written Date:	Not reported
SR Soil Removal:	Y
SR Free Product Removal:	Not reported
SR Soil Tonnage Removed:	1016
SR Soil Treatment:	Not reported
SR Other Treatment:	Not reported
SR Alternate Proc Received Date:	Not reported
SR Alternate Procedure Status:	Not reported
SR Alternate Procedure Status Date:	Not reported
SR Alternate Procedure Comments:	Not reported
SA Task ID:	27751
SA Cleanup Responsible:	RP - RESPONSIBLE PARTY
SA Funding Eligibility Type:	Not reported
SA Actual Cost:	Not reported
SA Completion Date:	Not reported
SA Payment Date:	08-23-1990
RAP Task ID:	27752
RAP Cleanup Responsible ID:	RP - RESPONSIBLE PARTY
RAP Funding Eligibility Type:	Not reported
RAP Actual Cost:	$44,320.00
RAP Completion Date:	Not reported
RAP Payment Date:	08-23-1990
RAP Last Order Approved:	1997-11-06 00:00:00
RA Task ID:	27753
RA Cleanup Responsible:	RP - RESPONSIBLE PARTY
RA Funding Eligibility Type:	Not reported
RA Years to Complete:	Not reported
RA Actual Cost:	$41,905.65

Click here for Florida Oculus:

UST:

Facility ID:	8501840
Name:	BAIT & TACKLE STORE
Address:	290 S CYPRESS RD
City,State,Zip:	POMPANO BEACH, FL 33060
Facility Phone:	3054283400
Facility Status:	CLOSED
Facility Type:	A
Type Description:	Retail Station
Depco:	P
Region:	STATE
Positioning Method:	UNVR
Latitude/Longitude:	26 13 50 / 80 7 30

UST:

Tank ID:	1
Tank Capacity:	10000
Tank Location:	UNDERGROUND
Tank Status:	B-Removed from Site
Status Date:	01/31/1991
Install Date:	12/1/1983

BAIT & TACKLE STORE (Continued) **U001546365**

Substance:	B
Content Description:	Unleaded Gas
Vessel Indicator:	TANK
DEP Contractor:	P
Tank ID:	2
Tank Capacity:	3000
Tank Location:	UNDERGROUND
Tank Status:	B-Removed from Site
Status Date:	01/31/1991
Install Date:	12/1/1969
Substance:	A
Content Description:	Leaded Gas
Vessel Indicator:	TANK
DEP Contractor:	P
Tank ID:	3
Tank Capacity:	3000
Tank Location:	UNDERGROUND
Tank Status:	B-Removed from Site
Status Date:	01/31/1991
Install Date:	12/1/1969
Substance:	A
Content Description:	Leaded Gas
Vessel Indicator:	TANK
DEP Contractor:	P
Tank ID:	4
Tank Capacity:	3000
Tank Location:	UNDERGROUND
Tank Status:	B-Removed from Site
Status Date:	01/31/1991
Install Date:	12/1/1969
Substance:	B
Content Description:	Unleaded Gas
Vessel Indicator:	TANK
DEP Contractor:	P
Tank ID:	5
Tank Capacity:	3000
Tank Location:	UNDERGROUND
Tank Status:	B-Removed from Site
Status Date:	01/31/1991
Install Date:	12/1/1969
Substance:	B
Content Description:	Unleaded Gas
Vessel Indicator:	TANK
DEP Contractor:	P
Tank ID:	6
Tank Capacity:	250
Tank Location:	UNDERGROUND
Tank Status:	B-Removed from Site
Status Date:	01/31/1991
Install Date:	12/1/1969
Substance:	L
Content Description:	Waste Oil

BAIT & TACKLE STORE (Continued) **U001546365**

Vessel Indicator: TANK
DEP Contractor: P

CLEANUP SITES:
Name: BAIT & TACKLE STORE
Address: 290 S CYPRESS RD
City,State,Zip: POMPANO BEACH, FL 33060
DEP Cleanup Site Key: 79722924
Source Database Name: Storage Tank Contamination Monitoring
Source Database Id: 8501840
CPAC Program Area Id: TK
CLLC Cleanup Category Key: PETRO
RSC2 Remediation Status Key: ACTIVE
Data Load Date: 05/08/2024
OC3 Office Id: SED
Physical Address Line 2: Not reported
OIC Object Of Interest Id: FACIL
PC2 Proximity Id: CENTR
Calc Coordinates Accuracy Level Id: 4
CMC2 Coordinate Method Id: Digital Aerial Photography With Ground Control
DC4 Datum Id: High Accuracy Reference Network
VSC1 Verification Status: REVIEWED
Collect Username: CALTA_H
Collect Date: 12/02/2004
Collect Affiliation: FLORIDA DEPARTMENT OF ENVIRONMENTAL PROTECTION
Map Source: 1999 doqs
Map Source Scale: 2088
Interpolation Scale: Not reported
Verifier Username: CALTA_H
Verifier Affiliation: FLORIDA DEPARTMENT OF ENVIRONMENTAL PROTECTION
Verification Date: 12/02/2004
Verified Coordinate Method Id: Digital Aerial Photography With Ground Control
Source Database Name Code: STCM
CMC2 Coordinate Method ID Code: DPHO
DC4 Datum ID Code: HARN
Verified Coordinate Method ID Code: DPHO
Comments: Not reported
Latitude/Longitude (deg/min/sec): 26 13 / 80 7

DWM CONTAM:
Name: BAIT & TACKLE STORE
Address: 290 S CYPRESS RD
City,State,Zip: POMPANO BEACH, FL 33060
Program Site Id: 8501840
Lat DD: 26
Lat MM: 13
Lat SS: 50
Long DD: 80
Long MM: 7
Long SS: 30
Office/ District: SED
Program Area: PETROLEUM
Priority Score: Not reported
Datum: 0
Method: UNVR

BAIT & TACKLE STORE (Continued) **U001546365**

Facility Status:	OPEN-STCM
Facility Type:	A - Retail Station
Score Effective Date:	2010-12-29 00:00:00
Score When Ranked:	70
Rank:	1275
Operator:	Not reported
Phone:	Not reported
Name Changed:	Not reported
Addr Changed:	Not reported
Related Party ID:	72260
Primary RP Role:	PROPERTY OWNER
RP Begin Date:	1/25/2016
RP Name:	SERAJUL ISLAM & NIHAD ISLAM
RP Address1:	283 SE 3 TER
RP Address2:	Not reported
RP City:	POMPANO BEACH
RP State:	FL
RP Zip5:	Not reported
RP Zip4:	33060
Contact:	Not reported
RP Phone:	Not reported
RP Extension:	Not reported
Site Manager:	THEISEN_MM

Broward Co. EDIEAR:

Name:	CYPRESS 66
Address:	290 S CYPRESS RD
City,State,Zip:	POMPANO BEACH, FL 33060
Facility ID:	1062
Facility Department:	068501840
Program Type:	FDEP
Facility Type:	GAS STATION
Pollutant Type:	GASOLINE
Lead Agency:	BCEPD

N73 **FORMER PHILLIPS 66** **RCRA-VSQG** **1014468654**
SSW **290 SO CYPRESS ROAD** **FLT990064024**
1/8-1/4 **POMPANO, FL 33062**
0.231 mi.
1222 ft. **Site 2 of 2 in cluster N**

Relative:
Higher

Actual:
4 ft.

RCRA Listings:

Date Form Received by Agency:	19991021
Handler Name:	Former Phillips 66
Handler Address:	So Cypress Road
Handler City,State,Zip:	POMPANO, FL 33062
EPA ID:	FLT990064024
Contact Name:	Not reported
Contact Address:	Not reported
Contact City,State,Zip:	Not reported
Contact Telephone:	Not reported
Contact Fax:	Not reported
Contact Email:	Not reported
Contact Title:	Not reported
EPA Region:	04
Land Type:	Other
Federal Waste Generator Description:	Conditionally Exempt Small Quantity Generator

FORMER PHILLIPS 66 (Continued) **1014468654**

Non-Notifier:	Not reported
Biennial Report Cycle:	Not reported
Accessibility:	Not reported
Active Site Indicator:	Handler Activities
State District Owner:	Fl
State District:	SE
Mailing Address:	Not reported
Mailing City,State,Zip:	Not reported
Owner Name:	Not reported
Owner Type:	Not reported
Operator Name:	Not reported
Operator Type:	Not reported
Short-Term Generator Activity:	Yes
Importer Activity:	No
Mixed Waste Generator:	No
Transporter Activity:	No
Transfer Facility Activity:	No
Recycler Activity with Storage:	No
Small Quantity On-Site Burner Exemption:	No
Smelting Melting and Refining Furnace Exemption:	No
Underground Injection Control:	No
Off-Site Waste Receipt:	No
Universal Waste Indicator:	No
Universal Waste Destination Facility:	No
Federal Universal Waste:	No
Active Site State-Reg Handler:	---
Federal Facility Indicator:	Not reported
Hazardous Secondary Material Indicator:	N
Sub-Part K Indicator:	Not reported
2018 GPRA Permit Baseline:	Not on the Baseline
2018 GPRA Renewals Baseline:	Not on the Baseline
202 GPRA Corrective Action Baseline:	No
Subject to Corrective Action Universe:	No
Non-TSDFs Where RCRA CA has Been Imposed Universe:	No
Corrective Action Priority Ranking:	No NCAPS ranking
Environmental Control Indicator:	No
Institutional Control Indicator:	No
Human Exposure Controls Indicator:	N/A
Groundwater Controls Indicator:	N/A
Significant Non-Complier Universe:	No
Unaddressed Significant Non-Complier Universe:	No
Addressed Significant Non-Complier Universe:	No
Significant Non-Complier With a Compliance Schedule Universe:	No
Financial Assurance Required:	Not reported
Handler Date of Last Change:	20110623
Recognized Trader-Importer:	No
Recognized Trader-Exporter:	No
Importer of Spent Lead Acid Batteries:	No
Exporter of Spent Lead Acid Batteries:	No
Recycler Activity Without Storage:	No
Manifest Broker:	No
Sub-Part P Indicator:	No

Historic Generators:

Receive Date:	19991021
Handler Name:	FORMER PHILLIPS 66

FORMER PHILLIPS 66 (Continued) **1014468654**

Federal Waste Generator Description:	Conditionally Exempt Small Quantity Generator
State District Owner:	Fl
Large Quantity Handler of Universal Waste:	No
Recognized Trader Importer:	No
Recognized Trader Exporter:	No
Spent Lead Acid Battery Importer:	No
Spent Lead Acid Battery Exporter:	No
Current Record:	Yes
Non Storage Recycler Activity:	Not reported
Electronic Manifest Broker:	Not reported

List of NAICS Codes and Descriptions:
NAICS Codes: No NAICS Codes Found

Facility Has Received Notices of Violations:
Violations: No Violations Found

Evaluation Action Summary:
Evaluations: No Evaluations Found

M74 **HICKMON, WALTER JAMES D/B/A HICKMON TREE SERVICE A** **BROWARD CO. NOV** **S117574429**
ENE **601 E ATLANTIC BLVD** **N/A**
1/8-1/4 **POMPANO BEACH, FL 33060**
0.232 mi.
1224 ft. **Site 2 of 2 in cluster M**

Relative: Higher
Actual: 8 ft.

BROWARD CO. NOV:

Name:	HICKMON, WALTER JAMES D/B/A HICKMON TREE SERVICE AND LANDSCAPING
Address:	601 E ATLANTIC BLVD
City,State,Zip:	POMPANO BEACH, FL 33060
Notice of Violation:	08/11/2014
Facility Status:	Collections
Region:	BROWARD
Enforcement Number:	NOV14-0038
Code Section Number:	27-405(c) Trees: Tree Abuse
Completed Date:	Not reported
Closest Major Intersection:	Not reported

Name:	Not reported
Address:	601 E ATLANTIC BLVD
City,State,Zip:	POMPANO BEACH, FL 33060
Notice of Violation:	08/11/2014
Facility Status:	Collections
Region:	BROWARD
Enforcement Number:	NOV14-0038
Code Section Number:	27-405(c) Trees: Tree Abuse
Completed Date:	Not reported
Closest Major Intersection:	Not reported

K75 **ADVANCE AUTO & TRUCK PLUS, LLC** **BROWARD CO. HM** **S110505481**
WSW **234 S DIXIE HWY E** **N/A**
1/8-1/4 **POMPANO BEACH, FL 33060**
0.234 mi.
1233 ft. **Site 4 of 4 in cluster K**

Relative:
Higher

Actual:
3 ft.

BROWARD CO. HM:
Name: ADVANCE AUTO & TRUCK PLUS, LLC
Address: 234 S DIXIE HWY E
City,State,Zip: POMPANO BEACH, FL 33060
Region: BROWARD
Facility ID: 13221
Alt Location: Not reported
Facility Status: OPEN

---

76 **NATIONAL PERFORMANCE WAREHOUSE** **BROWARD CO. HM** **S111696799**
WSW **239 S DIXIE HWY W** **N/A**
1/8-1/4 **POMPANO BEACH, FL 33060**
0.240 mi.
1267 ft.

Relative:
Higher

Actual:
3 ft.

BROWARD CO. HM:
Name: NATIONAL PERFORMANCE WAREHOUSE
Address: 239 S DIXIE HWY W
City,State,Zip: POMPANO BEACH, FL 33060
Region: BROWARD
Facility ID: 14104
Alt Location: Not reported
Facility Status: OPEN

L77 **HANNERS CLEANERS** **DRYCLEANERS** **S107675159**
NW **317 N DIXIE HWY** **DWM CONTAM** **N/A**
1/8-1/4 **POMPANO BEACH, FL 33060** **BROWARD CO. HM**
0.242 mi. **RESP PARTY**
1279 ft. **Site 5 of 6 in cluster L** **ERIC WASTE CLEANUP**

Relative:
Higher

Actual:
14 ft.

DRYCLEANERS:
Name: HANNER THE CLEANER
Address: 317 N DIXIE HWY
City,State,Zip: POMPANO BEACH, FL
Facility ID: 9808777
Facility Type: Not reported
Facility Status: In Service
Facility Phone: 9549452106
Owner ID: 60711
Owner Role: ACCOUNT OWNER
Owner Name: HANNER, DARREL
Owner Contact: DARREL & ALICE HANNER
Owner Address: 317 N DIXIE HWY
Owner Addr2: Not reported
Owner City,St,Zip: POMPANO BEACH, FL 33060
RP Phone: (954)943-2109
Start Date: Not reported
Tank ID: 196401
Vessel: DRUM
Gallons: Not reported
Substance: 4
Installation Date: 12/01/2006

HANNERS CLEANERS (Continued) **S107675159**

Status Date: 02/14/2022

Name: HANNER THE CLEANER
Address: 317 N DIXIE HWY
City,State,Zip: POMPANO BEACH, FL
Facility ID: 9808777
Facility Type: Not reported
Facility Status: Removed from Site
Facility Phone: 9549452106
Owner ID: 60711
Owner Role: ACCOUNT OWNER
Owner Name: HANNER, DARREL
Owner Contact: DARREL & ALICE HANNER
Owner Address: 317 N DIXIE HWY
Owner Addr2: Not reported
Owner City,St,Zip: POMPANO BEACH, FL 33060
RP Phone: (954)943-2109
Start Date: Not reported
Tank ID: 196401
Vessel: DRUM
Gallons: Not reported
Substance: 4
Installation Date: 12/01/2006
Status Date: 02/14/2022

DWM CONTAM:
Name: HANNERS CLEANERS
Address: 317 N DIXIE HWY
City,State,Zip: POMPANO BEACH, FL
Program Site Id: ERIC_8578
Lat DD: 26
Lat MM: 14
Lat SS: 5.2608
Long DD: 80
Long MM: 7
Long SS: 32.347
Office/ District: SED
Program Area: CERCLA
Priority Score: Not reported
Datum: NAD83
Method: DPHO
Facility Status: Closed-ERIC
Facility Type: Not reported
Score Effective Date: Not reported
Score When Ranked: Not reported
Rank: Not reported
Operator: Not reported
Phone: Not reported
Name Changed: Not reported
Addr Changed: Not reported
Related Party ID: Not reported
Primary RP Role: Not reported
RP Begin Date: Not reported
RP Name: Not reported
RP Address1: Not reported
RP Address2: Not reported
RP City: Not reported

HANNERS CLEANERS (Continued) **S107675159**

RP State: Not reported
RP Zip5: Not reported
RP Zip4: Not reported
Contact: Not reported
RP Phone: Not reported
RP Extension: Not reported
Site Manager: La Smith

Name: HANNERS CLEANERS
Address: 317 N DIXIE HWY
City,State,Zip: POMPANO BEACH, FL
Program Site Id: ERIC_8578
Lat DD: 26
Lat MM: 14
Lat SS: 5.2608
Long DD: 80
Long MM: 7
Long SS: 32.347
Office/ District: SED
Program Area: RESPONSPARTY
Priority Score: Not reported
Datum: NAD83
Method: DPHO
Facility Status: Closed-ERIC
Facility Type: Not reported
Score Effective Date: Not reported
Score When Ranked: Not reported
Rank: Not reported
Operator: Not reported
Phone: Not reported
Name Changed: Not reported
Addr Changed: Not reported
Related Party ID: Not reported
Primary RP Role: Not reported
RP Begin Date: Not reported
RP Name: Not reported
RP Address1: Not reported
RP Address2: Not reported
RP City: Not reported
RP State: Not reported
RP Zip5: Not reported
RP Zip4: Not reported
Contact: Not reported
RP Phone: Not reported
RP Extension: Not reported
Site Manager: La Smith

BROWARD CO. HM:
Name: HANNER THE CLEANER
Address: 317 N DIXIE HWY
City,State,Zip: POMPANO BEACH, FL 33060
Region: BROWARD
Facility ID: 06742
Alt Location: Not reported
Facility Status: CLOSED

HANNERS CLEANERS (Continued) **S107675159**

RESP PARTY:

Name:	HANNERS CLEANERS
Address:	317 N DIXIE HWY
City,State,Zip:	POMPANO BEACH, FL 33060
District:	Southeast District
Site Id:	ERIC_8578
Project Id:	Not reported
Site Status:	CLOSED
Project Manager:	Not reported
OGC Case Number:	Not reported
Initial Date Received:	Not reported
Contaminants:	Not reported
Offsite Cont Impact:	Not reported
Priority Score:	Not reported
Datum:	NAD83
Method ID:	DPHO
Feature:	Not reported
Object Of Interest:	FACIL
Proximity To Object:	APPRX
Collect Username:	WIERZBICKI_P
Collect Affiliation:	Not reported
Collect Program Id:	Not reported
Collect Date:	Not reported
Map Series Used:	2004_DOQQ
Map Source Scale:	1155
Interpolation Scale:	1155
Coordinate Accuracy Id:	3
Verify Method Id:	Not reported
Verifier Username:	Not reported
Verifier Affiliation:	Not reported
Verifying Program Id:	Not reported
Verification Date:	Not reported
Decode for District:	Southeast District
Decode for Datum:	North American Datum of 1983
Decode for Method:	Digital Aerial Photography With Ground Control
Decode for Off Site COC:	Not reported
Decode for V_Method:	Not reported
Latitude/Longitude (deg/min/sec):	26 14 / 80 7
Source Facility Name:	Hanners Cleaners
Source Facility ID:	52259
Program:	Responsible Party Cleanup
Program Type:	RESPONSPARTY
Program Status:	COMPLETEWITHCOND
WMD:	SFWMD
ICR Indicator:	N
Discharge Date:	Not reported
GIS ALBX:	786372.54000000004
GIS ALBY:	253875.89999999999
Site Manager:	La Smith
Site Phase Description:	Phase 0 - Discovery
Offsite Contamination Key:	CONTAMUNKNOWN
Documents:	https://prodenv.dep.state.fl.us/DepNexus/public/electronic-documents/ERIC_8578/gis-facility!search
Objectid:	17211

ERIC WASTE CLEANUP:

ERIC ID:	ERIC_8578

HANNERS CLEANERS (Continued) **S107675159**

Name:	Hanners Cleaners
Address:	317 N DIXIE HWY
City,State,Zip:	POMPANO BEACH, FL 33060
County:	BROWARD
Status:	CLOSED
Source Facility Name:	Hanners Cleaners
Source Facility ID:	52259
Program:	CERCLA Site Screening Program
Program Type:	CERCLA
Program Status:	COMPLETE
District:	SED - Southeast District
WMD:	SFWMD - South Florida Water Management District
ICR Indicator:	N
Discharge Date:	Not reported
Method ID:	DPHO
Object of Interest:	FACIL
Proximity to Object:	APPRX
Lat DD:	26
Lat MM:	14
Lat SS:	Not reported
Long DD:	80
Long MM:	7
Long SS:	Not reported
X Coord:	786372.53767
Y Coord:	253875.89465
GIS ALB X:	786372.54
GIS ALB Y:	253875.9
Collector Username:	WIERZBICKI_P
Collection Date:	Not reported
Map Source:	2004_DOQQ
Map Source Scale:	1155
Interpolation Scale:	1155
Coordinate Accuracy ID:	3
Site Manager:	La Smith
Site Phase Description:	Phase 0 - Discovery
Offsite Contamination Key:	CONTAMUNKNOWN
DATUM ID:	NAD83
Documents:	https://prodenv.dep.state.fl.us/DepNexus/public/electronic-documents/ERIC_8578/gis-facility!search
Object ID:	17757

ERIC ID:	ERIC_8578
Name:	Hanners Cleaners
Address:	317 N DIXIE HWY
City,State,Zip:	POMPANO BEACH, FL 33060
County:	BROWARD
Status:	CLOSED
Source Facility Name:	Hanners Cleaners
Source Facility ID:	52259
Program:	Responsible Party Cleanup
Program Type:	RESPONSPARTY
Program Status:	COMPLETEWITHCOND
District:	SED - Southeast District
WMD:	SFWMD - South Florida Water Management District
ICR Indicator:	N
Discharge Date:	Not reported
Method ID:	DPHO
Object of Interest:	FACIL

HANNERS CLEANERS (Continued) **S107675159**

Proximity to Object:	APPRX
Lat DD:	26
Lat MM:	14
Lat SS:	Not reported
Long DD:	80
Long MM:	7
Long SS:	Not reported
X Coord:	786372.53767
Y Coord:	253875.89465
GIS ALB X:	786372.54
GIS ALB Y:	253875.9
Collector Username:	WIERZBICKI_P
Collection Date:	Not reported
Map Source:	2004_DOQQ
Map Source Scale:	1155
Interpolation Scale:	1155
Coordinate Accuracy ID:	3
Site Manager:	La Smith
Site Phase Description:	Phase 0 - Discovery
Offsite Contamination Key:	CONTAMUNKNOWN
DATUM ID:	NAD83
Documents:	https://prodenv.dep.state.fl.us/DepNexus/public/electronic-documents/ERIC_8578/gis-facility!search
Object ID:	17758

L78 **HANNER THE CLEANERS** **RCRA-VSQG** **1007201561**
NW **317 N DIXIE HWY** **FLR000100784**
1/8-1/4 **POMPANO BEACH, FL 33060**
0.242 mi.
1279 ft. **Site 6 of 6 in cluster L**

Relative: **Higher**
Actual: **14 ft.**

RCRA Listings:

Date Form Received by Agency:	20030826
Handler Name:	Hanner The Cleaners
Handler Address:	N Dixie Hwy
Handler City,State,Zip:	POMPANO BEACH, FL 33060-5616
EPA ID:	FLR000100784
Contact Name:	DARRELL HANNER
Contact Address:	N DIXIE HWY
Contact City,State,Zip:	POMPANO BEACH, FL 33060-5616
Contact Telephone:	999-999-9999
Contact Fax:	Not reported
Contact Email:	Not reported
Contact Title:	Not reported
EPA Region:	04
Land Type:	Private
Federal Waste Generator Description:	Conditionally Exempt Small Quantity Generator
Non-Notifier:	X
Biennial Report Cycle:	Not reported
Accessibility:	Not reported
Active Site Indicator:	Handler Activities
State District Owner:	Fl
State District:	SE
Mailing Address:	N DIXIE HWY
Mailing City,State,Zip:	POMPANO BEACH, FL 33060-5616
Owner Name:	Darrell Hanner
Owner Type:	Private
Operator Name:	Not reported
Operator Type:	Not reported

HANNER THE CLEANERS (Continued) **1007201561**

Short-Term Generator Activity:	No
Importer Activity:	No
Mixed Waste Generator:	No
Transporter Activity:	No
Transfer Facility Activity:	No
Recycler Activity with Storage:	No
Small Quantity On-Site Burner Exemption:	No
Smelting Melting and Refining Furnace Exemption:	No
Underground Injection Control:	No
Off-Site Waste Receipt:	No
Universal Waste Indicator:	No
Universal Waste Destination Facility:	No
Federal Universal Waste:	No
Active Site State-Reg Handler:	---
Federal Facility Indicator:	Not reported
Hazardous Secondary Material Indicator:	N
Sub-Part K Indicator:	Not reported
2018 GPRA Permit Baseline:	Not on the Baseline
2018 GPRA Renewals Baseline:	Not on the Baseline
202 GPRA Corrective Action Baseline:	No
Subject to Corrective Action Universe:	No
Non-TSDFs Where RCRA CA has Been Imposed Universe:	No
Corrective Action Priority Ranking:	No NCAPS ranking
Environmental Control Indicator:	No
Institutional Control Indicator:	No
Human Exposure Controls Indicator:	N/A
Groundwater Controls Indicator:	N/A
Significant Non-Complier Universe:	No
Unaddressed Significant Non-Complier Universe:	No
Addressed Significant Non-Complier Universe:	No
Significant Non-Complier With a Compliance Schedule Universe:	No
Financial Assurance Required:	Not reported
Handler Date of Last Change:	20110623
Recognized Trader-Importer:	No
Recognized Trader-Exporter:	No
Importer of Spent Lead Acid Batteries:	No
Exporter of Spent Lead Acid Batteries:	No
Recycler Activity Without Storage:	No
Manifest Broker:	No
Sub-Part P Indicator:	No

Hazardous Waste Summary:

Waste Code:	D001
Waste Description:	Ignitable Waste

Handler - Owner Operator:

Owner/Operator Indicator:	Owner
Owner/Operator Name: HANNER DARRELL	
Legal Status:	Private
Date Became Current:	20030902
Date Ended Current:	Not reported
Owner/Operator Address:	317 N DIXIE HWY
Owner/Operator City,State,Zip:	POMPANO BEACH, FL 33060-5616
Owner/Operator Telephone:	Not reported
Owner/Operator Telephone Ext:	Not reported

HANNER THE CLEANERS (Continued) **1007201561**

Owner/Operator Fax: Not reported
Owner/Operator Email: Not reported

Owner/Operator Indicator: Owner
Owner/Operator Name: DARRELL HANNER
Legal Status: Private
Date Became Current: 20030902
Date Ended Current: Not reported
Owner/Operator Address: 317 N DIXIE HWY
Owner/Operator City,State,Zip: POMPANO BEACH, FL 33060-5616
Owner/Operator Telephone: Not reported
Owner/Operator Telephone Ext: Not reported
Owner/Operator Fax: Not reported
Owner/Operator Email: Not reported

Historic Generators:
Receive Date: 20030826
Handler Name: HANNER THE CLEANERS
Federal Waste Generator Description: Conditionally Exempt Small Quantity Generator
State District Owner: Fl
Large Quantity Handler of Universal Waste: No
Recognized Trader Importer: No
Recognized Trader Exporter: No
Spent Lead Acid Battery Importer: No
Spent Lead Acid Battery Exporter: No
Current Record: Yes
Non Storage Recycler Activity: Not reported
Electronic Manifest Broker: Not reported

List of NAICS Codes and Descriptions:
NAICS Codes: No NAICS Codes Found

Facility Has Received Notices of Violations:
Violations: No Violations Found

Evaluation Action Summary:
Evaluations: No Evaluations Found

79
East
1/4-1/2
0.305 mi.
1612 ft.

JAMES MICHEL **SWF/LF** **S118560160**
739 EAST ATLANTIC BLVD **N/A**
POMPANO BEACH, FL 33060

Relative:
Higher

Actual:
8 ft.

SWF/LF:
Name: JAMES MICHEL
Address: 739 EAST ATLANTIC BLVD
City,State,Zip: POMPANO BEACH, FL 33060
Facility ID: 102809
District: SED
Lat/Long: :: / ::
Class Type: 754
Classification: WASTE TIRE COLLECTOR
Class Status: INACTIVE (I)
Section: Not reported

JAMES MICHEL (Continued) **S118560160**

Township:	Not reported
Range:	Not reported
Responsible Authority Name:	Not reported
Responsible Authority Address:	Not reported
Responsible Authority City,St,Zip:	Not reported
Responsible Authority Phone:	Not reported
EMail Address1:	Not reported
EMail Address2:	Not reported
Site Supervisor Name:	Not reported
Site Supervisor Addr:	Not reported
Site Supervisor City/State/Zip:	Not reported
Site Supervisor Telephone:	Not reported
Land Owner Name:	Not reported
Land Owner Address:	Not reported
Land Owner City/State/Zip:	Not reported
Land Owner Telephone:	Not reported

Click here for Florida Oculus:

80
ENE
1/4-1/2
0.322 mi.
1700 ft.

DIXIE HIGHWAY IMPROVEMENTS (SR 811) FLORIDA DOT
N DIXIE HIGHWAY
POMPANO BEACH, FL 33060

DWM CONTAM **S127023758**
RESP PARTY **N/A**
ERIC WASTE CLEANUP

Relative:
Higher

Actual:
12 ft.

DWM CONTAM:

Name:	DIXIE HIGHWAY IMPROVEMENTS (SR 811) FLORIDA DOT
Address:	N DIXIE HIGHWAY
City,State,Zip:	POMPANO BEACH, FL
Program Site Id:	ERIC_10384
Lat DD:	26
Lat MM:	14
Lat SS:	3.1043
Long DD:	80
Long MM:	7
Long SS:	31.1295
Office/ District:	SED
Program Area:	RESPONSPARTY
Priority Score:	Not reported
Datum:	NAD83
Method:	DPHO
Facility Status:	Closed-ERIC
Facility Type:	Not reported
Score Effective Date:	Not reported
Score When Ranked:	Not reported
Rank:	Not reported
Operator:	Not reported
Phone:	Not reported
Name Changed:	Not reported
Addr Changed:	Not reported
Related Party ID:	Not reported
Primary RP Role:	Not reported
RP Begin Date:	Not reported
RP Name:	Not reported
RP Address1:	Not reported
RP Address2:	Not reported
RP City:	Not reported
RP State:	Not reported

DIXIE HIGHWAY IMPROVEMENTS (SR 811) FLORIDA DOT (Continued) **S127023758**

RP Zip5:	Not reported
RP Zip4:	Not reported
Contact:	Not reported
RP Phone:	Not reported
RP Extension:	Not reported
Site Manager:	Paul Wierzbicki

RESP PARTY:

Name:	DIXIE HIGHWAY IMPROVEMENTS (SR 811) FLORIDA DOT
Address:	N DIXIE HIGHWAY
City,State,Zip:	POMPANO BEACH, FL 33060
District:	Southeast District
Site Id:	ERIC_10384
Project Id:	Not reported
Site Status:	CLOSED
Project Manager:	Not reported
OGC Case Number:	Not reported
Initial Date Received:	Not reported
Contaminants:	Not reported
Offsite Cont Impact:	Not reported
Priority Score:	Not reported
Datum:	NAD83
Method ID:	DPHO
Feature:	Not reported
Object Of Interest:	CAP_R
Proximity To Object:	APPRX
Collect Username:	WIERZBICKI_P
Collect Affiliation:	Not reported
Collect Program Id:	Not reported
Collect Date:	Not reported
Map Series Used:	IMAGERYWITHROADS
Map Source Scale:	4513
Interpolation Scale:	4513
Coordinate Accuracy Id:	3
Verify Method Id:	Not reported
Verifier Username:	Not reported
Verifier Affiliation:	Not reported
Verifying Program Id:	Not reported
Verification Date:	Not reported
Decode for District:	Southeast District
Decode for Datum:	North American Datum of 1983
Decode for Method:	Digital Aerial Photography With Ground Control
Decode for Off Site COC:	Not reported
Decode for V_Method:	Not reported
Latitude/Longitude (deg/min/sec):	26 14 / 80 7
Source Facility Name:	DIXIE HIGHWAY IMPROVEMENTS (SR 811) FLORIDA DOT
Source Facility ID:	140093
Program:	Responsible Party Cleanup
Program Type:	RESPONSPARTY
Program Status:	COMPLETEWITHCOND
WMD:	SFWMD
ICR Indicator:	N
Discharge Date:	Not reported
GIS ALBX:	786408.34999999998
GIS ALBY:	253810.51000000001
Site Manager:	Paul Wierzbicki
Site Phase Description:	Phase 0 - Discovery

DIXIE HIGHWAY IMPROVEMENTS (SR 811) FLORIDA DOT (Continued) **S127023758**

Offsite Contamination Key: CONTAMUNKNOWN
Documents: https://prodenv.dep.state.fl.us/DepNexus/public/electronic-documents/ERIC_10384/gis-facility!search
Objectid: 3288

ERIC WASTE CLEANUP:

ERIC ID:	ERIC_10384
Name:	Dixie Highway Improvements (Sr 811) Florida Dot
Address:	N DIXIE HIGHWAY
City,State,Zip:	POMPANO BEACH, FL 33060
County:	BROWARD
Status:	CLOSED
Source Facility Name:	DIXIE HIGHWAY IMPROVEMENTS (SR 811) FLORIDA DOT
Source Facility ID:	140093
Program:	Responsible Party Cleanup
Program Type:	RESPONSPARTY
Program Status:	COMPLETEWITHCOND
District:	SED - Southeast District
WMD:	SFWMD - South Florida Water Management District
ICR Indicator:	N
Discharge Date:	Not reported
Method ID:	DPHO
Object of Interest:	CAP_R
Proximity to Object:	APPRX
Lat DD:	26
Lat MM:	14
Lat SS:	Not reported
Long DD:	80
Long MM:	7
Long SS:	Not reported
X Coord:	786408.34767
Y Coord:	253810.50465
GIS ALB X:	786408.35
GIS ALB Y:	253810.51
Collector Username:	WIERZBICKI_P
Collection Date:	Not reported
Map Source:	IMAGERYWITHROADS
Map Source Scale:	4513
Interpolation Scale:	4513
Coordinate Accuracy ID:	3
Site Manager:	Paul Wierzbicki
Site Phase Description:	Phase 0 - Discovery
Offsite Contamination Key:	CONTAMUNKNOWN
DATUM ID:	NAD83
Documents:	https://prodenv.dep.state.fl.us/DepNexus/public/electronic-documents/ERIC_10384/gis-facility!search
Object ID:	3341

O81 **BROWARD CNTY BD OF COMMISSIONERS-LOT** **LUST U001377135**
SW **RACETRACK RD & DIXIE HWY** **UST N/A**
1/4-1/2 **POMPANO BEACH, FL 33060** **DWM CONTAM**
0.341 mi. **Financial Assurance**
1798 ft. **Site 1 of 3 in cluster O**

Relative:
Higher

Actual:
4 ft.

LUST:

Name:	BROWARD CNTY BD OF COMMISSIONERS-LOT
Address:	RACETRACK RD & DIXIE HWY
City,State,Zip:	POMPANO BEACH, FL 33060
Region:	STATE

BROWARD CNTY BD OF COMMISSIONERS-LOT (Continued) **U001377135**

Facility Id:	9101334
Facility Status:	CLOSED
Facility Type:	I - County Government
Facility Phone:	(954)357-6261
Facility Cleanup Rank:	Not reported
District:	Southeast District
Lat/Long (dms):	26 13 34.9983999 / 80 7 41.9825999
Section:	2
Township:	49S
Range:	42E
Feature:	Not reported
Method:	AGPS
Datum:	0
Score:	10
Score Effective Date:	1997-11-04 00:00:00
Score When Ranked:	Not reported
Operator:	BROWARD CNTY BD OF COMMISSIONERS
Name Update:	Not reported
Address Update:	1995-05-10 00:00:00

Petroleum Cleanup PCT Facility Score:

Facility Cleanup Status:	CMPL - COMPLETED
Contact:	SCOTT CAMPBELL | G BARRASSO 954-357-5535
Contact Company:	BROWARD CNTY BD OF COMMISSIONERS
Contact Address:	115 S ANDREWS AVE #501RP
Contact City/State/Zip:	Fort Lauderdale, FL 33301
Phone:	(954)357-6470
Bad Address Ind:	N
State:	FL
Zip:	33060
Score:	10
Score Effective Date:	1997-11-04 00:00:00
Related Party ID:	2778
Primary RP Role:	ACCOUNT OWNER
RP Begin Date:	1991-03-29
RP Zip:	1801
RP Extension:	Not reported

Discharge Cleanup Summary:

Discharge Date:	11/22/1990
PCT Discharge Combined:	Not reported
Cleanup Required:	R - CLEANUP REQUIRED
Discharge Cleanup Status:	NFA - NFA COMPLETE
Disch Cleanup Status Date:	12/27/1991
Cleanup Work Status:	COMPLETED
Information Source:	A - ABANDONED TANK RESTORATION
Other Source Description:	Not reported
Eligibility Indicator:	E - ELIGIBLE
Site Manager:	Not reported
Site Mgr End Date:	Not reported
Tank Office:	Not reported

Petroleum Cleanup Program Eligibility:

Facility ID:	9101334
Discharge Date:	11/22/1990
Pct Discharge Combined With:	Not reported
Cleanup Required:	R - CLEANUP REQUIRED
Discharge Cleanup Status:	NFA - NFA COMPLETE

BROWARD CNTY BD OF COMMISSIONERS-LOT (Continued) **U001377135**

Disch Cleanup Status Date:	12/27/1991
Cleanup Work Status:	COMPLETED
Information Source:	A - ABANDONED TANK RESTORATION
Other Source Description:	Not reported
Application Received Date:	3/25/1991
Cleanup Program:	A - ABANDONED TANK RESTORATION PROGRAM
Eligibility Status:	5/30/1991
Elig Status Date:	5/30/1991
Letter Of Intent Date:	3/25/1991
Redetermined:	No
Inspection Date:	4/24/1991
Site Manager:	Not reported
Site Mgr End Date:	Not reported
Tank Office:	-
Deductible Amount:	500
Deductible Paid To Date:	0
Co-Pay Amount:	0
Co-Pay Paid To Date:	0
Cap Amount:	0

Task Information:

District:	SED
Facility ID:	9101334
Facility Status:	CLOSED
Facility Type:	I - County Government -
County:	BROWARD
County ID:	6
Cleanup Eligibility Status:	E
Source Effective Date:	12-27-1991
Discharge Date:	11-22-1990
Cleanup Required:	R - CLEANUP REQUIRED
Discharge Cleanup Status:	NFA - NFA COMPLETE
Disch Cleanup Status Date:	12-27-1991
SRC Action Type:	NFA - NO FURTHER ACTION
SRC Submit Date:	11-04-1991
SRC Review Date:	12-19-1991
SRC Completion Status:	A - APPROVED
SRC Issue Date:	12-27-1991
SRC Comment:	Not reported
Cleanup Work Status:	COMPLETED
Site Mgr:	Not reported
Site Mgr End Date:	Not reported
Tank Office:	Not reported
SR Task ID:	Not reported
SR Cleanup Responsible:	Not reported
SR Funding Eligibility Type:	Not reported
SR Actual Cost:	Not reported
SR Completion Date:	Not reported
SR Payment Date:	Not reported
SR Oral Date:	Not reported
SR Written Date:	Not reported
SR Soil Removal:	Not reported
SR Free Product Removal:	Not reported
SR Soil Tonnage Removed:	Not reported
SR Soil Treatment:	Not reported
SR Other Treatment:	Not reported
SR Alternate Proc Received Date:	Not reported
SR Alternate Procedure Status:	Not reported

BROWARD CNTY BD OF COMMISSIONERS-LOT (Continued) **U001377135**

SR Alternate Procedure Status Date:	Not reported
SR Alternate Procedure Comments:	Not reported
SA Task ID:	25215
SA Cleanup Responsible:	Not reported
SA Funding Eligibility Type:	Not reported
SA Actual Cost:	Not reported
SA Completion Date:	12-19-1991
SA Payment Date:	Not reported
RAP Task ID:	25216
RAP Cleanup Responsible ID:	RP - RESPONSIBLE PARTY
RAP Funding Eligibility Type:	Not reported
RAP Actual Cost:	Not reported
RAP Completion Date:	Not reported
RAP Payment Date:	Not reported
RAP Last Order Approved:	Not reported
RA Task ID:	25217
RA Cleanup Responsible:	RP - RESPONSIBLE PARTY
RA Funding Eligibility Type:	Not reported
RA Years to Complete:	Not reported
RA Actual Cost:	Not reported

Click here for Florida Oculus:

UST:

Facility ID:	9101334
Name:	BROWARD CNTY BD OF COMMISSIONERS-LOT
Address:	RACETRACK RD & DIXIE HWY
City,State,Zip:	POMPANO BEACH, FL 33060
Facility Phone:	9543576261
Facility Status:	CLOSED
Facility Type:	I
Type Description:	County Government
Depco:	P
Region:	STATE
Positioning Method:	AGPS
Latitude/Longitude:	26 13 35 / 80 7 42

UST:

Tank ID:	1
Tank Capacity:	3000
Tank Location:	UNDERGROUND
Tank Status:	B-Removed from Site
Status Date:	11/30/1990
Install Date:	12/1/1969
Substance:	Y
Content Description:	Unknown/Not Reported
Vessel Indicator:	TANK
DEP Contractor:	P

Owner:

Owner ID:	2778
Owner Name:	BROWARD CNTY BD OF COMMISSIONERS
Owner Address:	115 S ANDREWS AVE #501RP
Owner Address 2:	ATTN: STORAGE TANK REGIS
Owner City,State,Zip:	Fort Lauderdale, FL 33301
Owner Contact:	SCOTT CAMPBELL | G BARRASSO 954-357-5535
Owner Phone:	9543576470

BROWARD CNTY BD OF COMMISSIONERS-LOT (Continued) **U001377135**

Tank ID: 2
Tank Capacity: 3000
Tank Location: UNDERGROUND
Tank Status: B-Removed from Site
Status Date: 11/30/1990
Install Date: 12/1/1969
Substance: Y
Content Description: Unknown/Not Reported
Vessel Indicator: TANK
DEP Contractor: P

Owner:
Owner ID: 2778
Owner Name: BROWARD CNTY BD OF COMMISSIONERS
Owner Address: 115 S ANDREWS AVE #501RP
Owner Address 2: ATTN: STORAGE TANK REGIS
Owner City,State,Zip: Fort Lauderdale, FL 33301
Owner Contact: SCOTT CAMPBELL | G BARRASSO 954-357-5535
Owner Phone: 9543576470

Tank ID: 3
Tank Capacity: 3000
Tank Location: UNDERGROUND
Tank Status: B-Removed from Site
Status Date: 11/30/1990
Install Date: 12/1/1969
Substance: Y
Content Description: Unknown/Not Reported
Vessel Indicator: TANK
DEP Contractor: P

Owner:
Owner ID: 2778
Owner Name: BROWARD CNTY BD OF COMMISSIONERS
Owner Address: 115 S ANDREWS AVE #501RP
Owner Address 2: ATTN: STORAGE TANK REGIS
Owner City,State,Zip: Fort Lauderdale, FL 33301
Owner Contact: SCOTT CAMPBELL | G BARRASSO 954-357-5535
Owner Phone: 9543576470

DWM CONTAM:
Name: BROWARD CNTY BD OF COMMISSIONERS-LOT
Address: RACETRACK RD & DIXIE HWY
City,State,Zip: POMPANO BEACH, FL
Program Site Id: 9101334
Lat DD: 26
Lat MM: 13
Lat SS: 35
Long DD: 80
Long MM: 7
Long SS: 42
Office/ District: SED
Program Area: PETROLEUM
Priority Score: Not reported
Datum: 0

BROWARD CNTY BD OF COMMISSIONERS-LOT (Continued) **U001377135**

Method:	AGPS
Facility Status:	CLOSED-STCM
Facility Type:	Not reported
Score Effective Date:	Not reported
Score When Ranked:	Not reported
Rank:	Not reported
Operator:	Not reported
Phone:	Not reported
Name Changed:	Not reported
Addr Changed:	Not reported
Related Party ID:	Not reported
Primary RP Role:	Not reported
RP Begin Date:	Not reported
RP Name:	Not reported
RP Address1:	Not reported
RP Address2:	Not reported
RP City:	Not reported
RP State:	Not reported
RP Zip5:	Not reported
RP Zip4:	Not reported
Contact:	Not reported
RP Phone:	Not reported
RP Extension:	Not reported
Site Manager:	Not reported

FL Financial Assurance 3:

Name:	BROWARD CNTY BD OF COMMISSIONERS-LOT
Address:	RACETRACK RD & DIXIE HWY
City,State,Zip:	POMPANO BEACH, FL 33060
Region:	3
Facility ID:	9101334
Facility Phone:	9543576261
Facility Status:	CLOSED
Facility Type:	I
Type Description:	County Government
DEP CO:	P
Finaincial Responsibility:	INSURANCE
Insurance Company:	PLUS
Effective Date:	02/28/1994
Expire Date:	02/28/1995
Owner ID:	2778
Onwer Name:	BROWARD CNTY BD OF COMMISSIONERS
Owner Address:	115 S ANDREWS AVE #501RP
Owner Address2:	ATTN: STORAGE TANK REGIS
Owner City,St,Zip:	Fort Lauderdale, FL 33301
Contact:	SCOTT CAMPBELL | G BARRASSO 954-357-5535
Resp Party Phone:	9543576470

O82 **CARLMARI** **LUST** **U004147278**
SW **308 S DIXIE HWY EAST** **TANKS** **N/A**
1/4-1/2 **POMPANO BEACH, FL 33060** **DWM CONTAM**
0.351 mi.
1852 ft. **Site 2 of 3 in cluster O**

Relative:
Higher

Actual:
3 ft.

LUST:

Name:	CARLMARI
Address:	308 S DIXIE HWY EAST
City,State,Zip:	POMPANO BEACH, FL 33060
Region:	STATE
Facility Id:	9811329
Facility Status:	CLOSED
Facility Type:	X - Contamination Site
Facility Phone:	(954)785-2178
Facility Cleanup Rank:	Not reported
District:	Southeast District
Lat/Long (dms):	26 13 33.8808000 / 80 7 40.4941000
Section:	Not reported
Township:	Not reported
Range:	Not reported
Feature:	Not reported
Method:	Not reported
Datum:	Not reported
Score:	29
Score Effective Date:	2009-11-02 00:00:00
Score When Ranked:	Not reported
Operator:	CARLOS MALDONADO
Name Update:	Not reported
Address Update:	Not reported

Petroleum Cleanup PCT Facility Score:

Facility Cleanup Status:	CMPL - COMPLETED
Contact:	CARLOS MALDONADO
Contact Company:	CARLMARI LLC
Contact Address:	1700 S OCEAN BLVD #9C
Contact City/State/Zip:	POMPANO BEACH, FL 33062
Phone:	(954)785-2178
Bad Address Ind:	N
State:	FL
Zip:	33060
Score:	29
Score Effective Date:	2009-11-02 00:00:00
Related Party ID:	64681
Primary RP Role:	ACCOUNT OWNER
RP Begin Date:	2009-04-21
RP Zip:	Not reported
RP Extension:	Not reported

Discharge Cleanup Summary:

Discharge Date:	1/13/2009
PCT Discharge Combined:	Not reported
Cleanup Required:	R - CLEANUP REQUIRED
Discharge Cleanup Status:	NFA - NFA COMPLETE
Disch Cleanup Status Date:	5/20/2010
Cleanup Work Status:	COMPLETED
Information Source:	D - DISCHARGE NOTIFICATION
Other Source Description:	Not reported
Eligibility Indicator:	I - INELIGIBLE

CARLMARI (Continued) **U004147278**

Site Manager: DAMVELDANSEL_D
Site Mgr End Date: 5/20/2010
Tank Office: PCLP6 - BROWARD CNTY ENVIRONMENTAL PROTECTION DEPT

Contaminated Media:
Discharge Date: 1/13/2009
Pct Discharge Combined With: Not reported
Cleanup Required: R - CLEANUP REQUIRED
Discharge Cleanup Status: NFA - NFA COMPLETE
Disch Cleanup Status Date: 5/20/2010
Cleanup Work Status: COMPLETED
Information Source: D - DISCHARGE NOTIFICATION
Other Source Description: Not reported
Elig Indicator: I - INELIGIBLE
Site Manager: DAMVELDANSEL_D
Site Mgr End Date: 5/20/2010
Tank Office: PCLP6 - BROWARD CNTY ENVIRONME
Contaminated Drinking Wells: Not reported
Contaminated Monitoring Well: No
Contaminated Soil: Yes
Contaminated Surface Water: No
Contaminated Ground Water: Yes
Pollutant: O - New/Lube Oil
Pollutant Other Description: < 25 gals inspection date 5/11/09
Gallons Discharged: Not reported

Task Information:
District: SED
Facility ID: 9811329
Facility Status: CLOSED
Facility Type: X - Contamination Site -
County: BROWARD
County ID: 6
Cleanup Eligibility Status: I
Source Effective Date: 04-29-2010
Discharge Date: 01-13-2009
Cleanup Required: R - CLEANUP REQUIRED
Discharge Cleanup Status: NFA - NFA COMPLETE
Disch Cleanup Status Date: 05-20-2010
SRC Action Type: NFA - NO FURTHER ACTION
SRC Submit Date: 03-12-2010
SRC Review Date: 03-23-2010
SRC Completion Status: A - APPROVED
SRC Issue Date: 05-20-2010
SRC Comment: Not reported
Cleanup Work Status: COMPLETED
Site Mgr: DAMVELDANSEL_D
Site Mgr End Date: 05-20-2010
Tank Office: PCLP6 - Broward County
SR Task ID: 84835
SR Cleanup Responsible: Not reported
SR Funding Eligibility Type: Not reported
SR Actual Cost: Not reported
SR Completion Date: Not reported
SR Payment Date: Not reported
SR Oral Date: Not reported
SR Written Date: Not reported
SR Soil Removal: Not reported

CARLMARI (Continued) **U004147278**

SR Free Product Removal:	Not reported
SR Soil Tonnage Removed:	Not reported
SR Soil Treatment:	Not reported
SR Other Treatment:	Not reported
SR Alternate Proc Received Date:	Not reported
SR Alternate Procedure Status:	Not reported
SR Alternate Procedure Status Date:	Not reported
SR Alternate Procedure Comments:	Not reported
SA Task ID:	84836
SA Cleanup Responsible:	Not reported
SA Funding Eligibility Type:	Not reported
SA Actual Cost:	Not reported
SA Completion Date:	Not reported
SA Payment Date:	Not reported
RAP Task ID:	Not reported
RAP Cleanup Responsible ID:	Not reported
RAP Funding Eligibility Type:	Not reported
RAP Actual Cost:	Not reported
RAP Completion Date:	Not reported
RAP Payment Date:	Not reported
RAP Last Order Approved:	Not reported
RA Task ID:	85234
RA Cleanup Responsible:	Not reported
RA Funding Eligibility Type:	Not reported
RA Years to Complete:	0
RA Actual Cost:	Not reported

Click here for Florida Oculus:

TANKS:

Name:	CARLMARI
Address:	308 S DIXIE HWY EAST
City,State,Zip:	POMPANO BEACH, FL 33060
Facility ID:	9811329
Facility Phone:	9547852178
Facility Status:	CLOSED
Facility Type:	X
Type Description:	Contamination Site
Dep Co:	P
Lat/Lon Deg Min Sec:	Not reported

DWM CONTAM:

Name:	CARLMARI
Address:	308 S DIXIE HWY EAST
City,State,Zip:	POMPANO BEACH, FL
Program Site Id:	9811329
Lat DD:	Not reported
Lat MM:	Not reported
Lat SS:	Not reported
Long DD:	Not reported
Long MM:	Not reported
Long SS:	Not reported
Office/ District:	SED
Program Area:	PETROLEUM
Priority Score:	Not reported
Datum:	Not reported

CARLMARI (Continued) **U004147278**

Method:	Not reported
Facility Status:	CLOSED-STCM
Facility Type:	Not reported
Score Effective Date:	Not reported
Score When Ranked:	Not reported
Rank:	Not reported
Operator:	Not reported
Phone:	Not reported
Name Changed:	Not reported
Addr Changed:	Not reported
Related Party ID:	Not reported
Primary RP Role:	Not reported
RP Begin Date:	Not reported
RP Name:	Not reported
RP Address1:	Not reported
RP Address2:	Not reported
RP City:	Not reported
RP State:	Not reported
RP Zip5:	Not reported
RP Zip4:	Not reported
Contact:	Not reported
RP Phone:	Not reported
RP Extension:	Not reported
Site Manager:	Not reported

O83 **BOB'S TIRES INC** **SWF/LF** **S113898912**
SW **404 S DIXIE HWY W** **N/A**
1/4-1/2 **POMPANO, FL 33060**
0.371 mi.
1957 ft. **Site 3 of 3 in cluster O**

Relative:
Higher

Actual:
4 ft.

SWF/LF:

Name:	BOB'S TIRES INC
Address:	404 S DIXIE HWY W
City,State,Zip:	POMPANO, FL 33060
Facility ID:	96023
District:	SED
Lat/Long:	:: / ::
Class Type:	754
Classification:	WASTE TIRE COLLECTOR
Class Status:	INACTIVE (I)
Section:	Not reported
Township:	Not reported
Range:	Not reported
Responsible Authority Name:	Not reported
Responsible Authority Address:	Not reported
Responsible Authority City,St,Zip:	Not reported
Responsible Authority Phone:	Not reported
EMail Address1:	Not reported
EMail Address2:	Not reported
Site Supervisor Name:	Not reported
Site Supervisor Addr:	Not reported
Site Supervisor City/State/Zip:	Not reported
Site Supervisor Telephone:	Not reported
Land Owner Name:	Not reported
Land Owner Address:	Not reported
Land Owner City/State/Zip:	Not reported
Land Owner Telephone:	Not reported

BOB'S TIRES INC (Continued) **S113898912**

Click here for Florida Oculus:

84
WNW
1/4-1/2
0.374 mi.
1974 ft.

GAO 142 VERMICULITE SITE
1200 NW 15 AVENUE
POMPANO BEACH, FL 33060

DWM CONTAM **S127024184**
RESP PARTY **N/A**
ERIC WASTE CLEANUP

Relative:
Higher

Actual:
8 ft.

DWM CONTAM:

Name:	HD SUPPLY POWER SOLUTIONS LTD
Address:	1200 NW 15 AVENUE
City,State,Zip:	POMPANO BEACH, FL
Program Site Id:	ERIC_8646
Lat DD:	26
Lat MM:	14
Lat SS:	33.1751
Long DD:	80
Long MM:	8
Long SS:	31.5423
Office/ District:	SED
Program Area:	RESPONSPARTY
Priority Score:	Not reported
Datum:	NAD83
Method:	DPHO
Facility Status:	Closed-ERIC
Facility Type:	Not reported
Score Effective Date:	Not reported
Score When Ranked:	Not reported
Rank:	Not reported
Operator:	Not reported
Phone:	Not reported
Name Changed:	Not reported
Addr Changed:	Not reported
Related Party ID:	Not reported
Primary RP Role:	Not reported
RP Begin Date:	Not reported
RP Name:	Not reported
RP Address1:	Not reported
RP Address2:	Not reported
RP City:	Not reported
RP State:	Not reported
RP Zip5:	Not reported
RP Zip4:	Not reported
Contact:	Not reported
RP Phone:	Not reported
RP Extension:	Not reported
Site Manager:	Paul Wierzbicki

RESP PARTY:

Name:	GAO 142 VERMICULITE SITE
Address:	1200 NW 15 AVENUE
City,State,Zip:	POMPANO BEACH, FL 33060
District:	Southeast District
Site Id:	ERIC_8646
Project Id:	Not reported
Site Status:	CLOSED

GAO 142 VERMICULITE SITE (Continued) **S127024184**

Project Manager:	Not reported
OGC Case Number:	Not reported
Initial Date Received:	Not reported
Contaminants:	Not reported
Offsite Cont Impact:	Not reported
Priority Score:	Not reported
Datum:	NAD83
Method ID:	DPHO
Feature:	Not reported
Object Of Interest:	FACIL
Proximity To Object:	APPRX
Collect Username:	WIERZBICKI_P
Collect Affiliation:	Not reported
Collect Program Id:	Not reported
Collect Date:	Not reported
Map Series Used:	IMAGERY_04_09
Map Source Scale:	2500
Interpolation Scale:	2500
Coordinate Accuracy Id:	3
Verify Method Id:	Not reported
Verifier Username:	Not reported
Verifier Affiliation:	Not reported
Verifying Program Id:	Not reported
Verification Date:	Not reported
Decode for District:	Southeast District
Decode for Datum:	North American Datum of 1983
Decode for Method:	Digital Aerial Photography With Ground Control
Decode for Off Site COC:	Not reported
Decode for V_Method:	Not reported
Latitude/Longitude (deg/min/sec):	26 14 / 80 8
Source Facility Name:	HD Supply Power Solutions Ltd
Source Facility ID:	58721
Program:	Responsible Party Cleanup
Program Type:	RESPONSPARTY
Program Status:	COMPLETE
WMD:	SFWMD
ICR Indicator:	N
Discharge Date:	Not reported
GIS ALBX:	784706.35999999999
GIS ALBY:	254684.66
Site Manager:	Paul Wierzbicki
Site Phase Description:	Phase 0 - Discovery
Offsite Contamination Key:	CONTAMUNKNOWN
Documents:	https://prodenv.dep.state.fl.us/DepNexus/public/electronic-documents/ERIC_8646/gis-facility!search
Objectid:	17307

ERIC WASTE CLEANUP:

ERIC ID:	ERIC_8646
Name:	Gao 142 Vermiculite Site
Address:	1200 NW 15 AVENUE
City,State,Zip:	POMPANO BEACH, FL 33060
County:	BROWARD
Status:	CLOSED
Source Facility Name:	HD Supply Power Solutions Ltd
Source Facility ID:	58721
Program:	Responsible Party Cleanup
Program Type:	RESPONSPARTY

GAO 142 VERMICULITE SITE (Continued) **S127024184**

Program Status:	COMPLETE
District:	SED - Southeast District
WMD:	SFWMD - South Florida Water Management District
ICR Indicator:	N
Discharge Date:	Not reported
Method ID:	DPHO
Object of Interest:	FACIL
Proximity to Object:	APPRX
Lat DD:	26
Lat MM:	14
Lat SS:	Not reported
Long DD:	80
Long MM:	8
Long SS:	Not reported
X Coord:	784706.35767
Y Coord:	254684.65465
GIS ALB X:	784706.36
GIS ALB Y:	254684.66
Collector Username:	WIERZBICKI_P
Collection Date:	Not reported
Map Source:	IMAGERY_04_09
Map Source Scale:	2500
Interpolation Scale:	2500
Coordinate Accuracy ID:	3
Site Manager:	Paul Wierzbicki
Site Phase Description:	Phase 0 - Discovery
Offsite Contamination Key:	CONTAMUNKNOWN
DATUM ID:	NAD83
Documents:	https://prodenv.dep.state.fl.us/DepNexus/public/electronic-documents/ERIC_8646/gis-facility!search
Object ID:	17854

---

85 **BROWARD CNTY SCHOOL BD-POMPANO BEACH MS** **LUST U001546440**
NNE **310 NE 6TH ST** **UST N/A**
1/4-1/2 **POMPANO BEACH, FL 33060** **DWM CONTAM**
0.404 mi.
2131 ft.

Relative:
Higher

Actual:
16 ft.

LUST:

Name:	BROWARD CNTY SCHOOL BD-POMPANO BEACH MS
Address:	310 NE 6TH ST
City,State,Zip:	POMPANO BEACH, FL 33060
Region:	STATE
Facility Id:	9047381
Facility Status:	CLOSED
Facility Type:	I - County Government
Facility Phone:	(954)765-6390
Facility Cleanup Rank:	936
District:	Southeast District
Lat/Long (dms):	26 14 11.7741000 / 80 7 11.2303999
Section:	35
Township:	48S
Range:	42E
Feature:	Not reported
Method:	AGPS
Datum:	0
Score:	Not reported
Score Effective Date:	2002-02-26 00:00:00
Score When Ranked:	74

BROWARD CNTY SCHOOL BD-POMPANO BEACH MS (Continued) **U001546440**

Operator:	BROWARD CNTY SCHOOL BD
Name Update:	2005-06-02 00:00:00
Address Update:	Not reported

Petroleum Cleanup PCT Facility Score:

Facility Cleanup Status:	NREQ - NOT REQUIRED
Contact:	ALISON WITOSHYNSKY-754-321-4214
Contact Company:	BROWARD CNTY SCHOOL BD
Contact Address:	4200 NW 10TH AVE
Contact City/State/Zip:	OAKLAND PARK, FL 33309
Phone:	(754)321-4200
Bad Address Ind:	N
State:	FL
Zip:	33060, 6208
Score:	Not reported
Score Effective Date:	2002-02-26 00:00:00
Related Party ID:	2784
Primary RP Role:	ACCOUNT OWNER
RP Begin Date:	1994-05-20
RP Zip:	Not reported
RP Extension:	Not reported

Discharge Cleanup Summary:

Discharge Date:	3/12/1987
PCT Discharge Combined:	Not reported
Cleanup Required:	N - NO CLEANUP REQUIRED
Discharge Cleanup Status:	NREQ - CLEANUP NOT REQUIRED
Disch Cleanup Status Date:	3/7/2007
Cleanup Work Status:	COMPLETED
Information Source:	E - EDI
Other Source Description:	Not reported
Eligibility Indicator:	I - INELIGIBLE
Site Manager:	Not reported
Site Mgr End Date:	Not reported
Tank Office:	Not reported

Petroleum Cleanup Program Eligibility:

Facility ID:	9047381
Discharge Date:	3/12/1987
Pct Discharge Combined With:	Not reported
Cleanup Required:	N - NO CLEANUP REQUIRED
Discharge Cleanup Status:	NREQ - CLEANUP NOT REQUIRED
Disch Cleanup Status Date:	3/7/2007
Cleanup Work Status:	COMPLETED
Information Source:	E - EDI
Other Source Description:	Not reported
Application Received Date:	3/12/1987
Cleanup Program:	E - EARLY DETECTION INCENTIVE
Eligibility Status:	4/18/1989
Elig Status Date:	4/18/1989
Letter Of Intent Date:	Not reported
Redetermined:	No
Inspection Date:	Not reported
Site Manager:	Not reported
Site Mgr End Date:	Not reported
Tank Office:	-
Deductible Amount:	Not reported
Deductible Paid To Date:	Not reported

BROWARD CNTY SCHOOL BD-POMPANO BEACH MS (Continued) **U001546440**

Co-Pay Amount:	Not reported
Co-Pay Paid To Date:	Not reported
Cap Amount:	0

Task Information:

District:	SED
Facility ID:	9047381
Facility Status:	CLOSED
Facility Type:	I - County Government -
County:	BROWARD
County ID:	6
Cleanup Eligibility Status:	I
Source Effective Date:	Not reported
Discharge Date:	03-12-1987
Cleanup Required:	N - NO CLEANUP REQUIRED
Discharge Cleanup Status:	NREQ - CLEANUP NOT REQUIRED
Disch Cleanup Status Date:	03-07-2007
SRC Action Type:	Not reported
SRC Submit Date:	Not reported
SRC Review Date:	Not reported
SRC Completion Status:	Not reported
SRC Issue Date:	Not reported
SRC Comment:	Not reported
Cleanup Work Status:	COMPLETED
Site Mgr:	Not reported
Site Mgr End Date:	Not reported
Tank Office:	Not reported
SR Task ID:	25387
SR Cleanup Responsible:	ST - STATE
SR Funding Eligibility Type:	Not reported
SR Actual Cost:	Not reported
SR Completion Date:	Not reported
SR Payment Date:	Not reported
SR Oral Date:	Not reported
SR Written Date:	Not reported
SR Soil Removal:	Not reported
SR Free Product Removal:	Not reported
SR Soil Tonnage Removed:	Not reported
SR Soil Treatment:	Not reported
SR Other Treatment:	Not reported
SR Alternate Proc Received Date:	Not reported
SR Alternate Procedure Status:	Not reported
SR Alternate Procedure Status Date:	Not reported
SR Alternate Procedure Comments:	Not reported
SA Task ID:	25388
SA Cleanup Responsible:	ST - STATE
SA Funding Eligibility Type:	Not reported
SA Actual Cost:	Not reported
SA Completion Date:	Not reported
SA Payment Date:	Not reported
RAP Task ID:	25389
RAP Cleanup Responsible ID:	ST - STATE
RAP Funding Eligibility Type:	Not reported
RAP Actual Cost:	Not reported
RAP Completion Date:	Not reported
RAP Payment Date:	Not reported
RAP Last Order Approved:	Not reported
RA Task ID:	25390

BROWARD CNTY SCHOOL BD-POMPANO BEACH MS (Continued) **U001546440**

RA Cleanup Responsible: ST - STATE
RA Funding Eligibility Type: Not reported
RA Years to Complete: Not reported
RA Actual Cost: Not reported

Click here for Florida Oculus:

UST:
Facility ID: 9047381
Name: BROWARD CNTY SCHOOL BD-POMPANO BEACH MS
Address: 310 NE 6TH ST
City,State,Zip: POMPANO BEACH, FL 33060
Facility Phone: 9547656390
Facility Status: CLOSED
Facility Type: I
Type Description: County Government
Depco: P
Region: STATE
Positioning Method: AGPS
Latitude/Longitude: 26 14 0 / 80 7 20

UST:
Tank ID: 1
Tank Capacity: 2500
Tank Location: UNDERGROUND
Tank Status: B-Removed from Site
Status Date: 08/01/1990
Install Date: 7/1/1969
Substance: M
Content Description: Fuel Oil - Onsite Heat
Vessel Indicator: TANK
DEP Contractor: P

Owner:
Owner ID: 2784
Owner Name: BROWARD CNTY SCHOOL BD
Owner Address: 4200 NW 10TH AVE
Owner Address 2: ATTN: STORAGE TANK REGIS
Owner City,State,Zip: OAKLAND PARK, FL 33309
Owner Contact: ALISON WITOSHYNSKY-754-321-4214
Owner Phone: 7543214200

DWM CONTAM:
Name: BROWARD CNTY SCHOOL BD-POMPANO BEACH MS
Address: 310 NE 6TH ST
City,State,Zip: POMPANO BEACH, FL
Program Site Id: 9047381
Lat DD: 26
Lat MM: 14
Lat SS: 0
Long DD: 80
Long MM: 7
Long SS: 20
Office/ District: SED
Program Area: PETROLEUM

BROWARD CNTY SCHOOL BD-POMPANO BEACH MS (Continued) **U001546440**

Priority Score:	Not reported
Datum:	0
Method:	AGPS
Facility Status:	CLOSED-STCM
Facility Type:	Not reported
Score Effective Date:	Not reported
Score When Ranked:	Not reported
Rank:	Not reported
Operator:	Not reported
Phone:	Not reported
Name Changed:	Not reported
Addr Changed:	Not reported
Related Party ID:	Not reported
Primary RP Role:	Not reported
RP Begin Date:	Not reported
RP Name:	Not reported
RP Address1:	Not reported
RP Address2:	Not reported
RP City:	Not reported
RP State:	Not reported
RP Zip5:	Not reported
RP Zip4:	Not reported
Contact:	Not reported
RP Phone:	Not reported
RP Extension:	Not reported
Site Manager:	Not reported

86
SW
1/4-1/2
0.466 mi.
2461 ft.

MAR-QUIPT **LUST** **U003434673**
231 SW 5TH ST **UST** **N/A**
POMPANO BEACH, FL 33060 **DWM CONTAM**

Relative:
Higher

Actual:
4 ft.

LUST:

Name:	MAR-QUIPT
Address:	231 SW 5TH ST
City,State,Zip:	POMPANO BEACH, FL 33060
Region:	STATE
Facility Id:	9800950
Facility Status:	CLOSED
Facility Type:	C - Fuel user/Non-retail
Facility Phone:	(954)942-0440
Facility Cleanup Rank:	6077
District:	Southeast District
Lat/Long (dms):	26 13 28.2774 / 80 7 37.2706999
Section:	Not reported
Township:	Not reported
Range:	Not reported
Feature:	Not reported
Method:	Not reported
Datum:	Not reported
Score:	29
Score Effective Date:	2002-09-27 00:00:00
Score When Ranked:	29
Operator:	ROBERT L BYRD
Name Update:	Not reported
Address Update:	Not reported

MAR-QUIPT (Continued) **U003434673**

Discharge Cleanup Summary:

Discharge Date:	12/3/1998
PCT Discharge Combined:	Not reported
Cleanup Required:	R - CLEANUP REQUIRED
Discharge Cleanup Status:	SRCR - SRCR COMPLETE
Disch Cleanup Status Date:	8/5/2010
Cleanup Work Status:	COMPLETED
Information Source:	Z - OTHER
Other Source Description:	Not reported
Eligibility Indicator:	I - INELIGIBLE
Site Manager:	WAITE_PD
Site Mgr End Date:	8/5/2010
Tank Office:	PCLP6 - BROWARD CNTY ENVIRONMENTAL PROTECTION DEPT

Contaminated Media:

Discharge Date:	12/3/1998
Pct Discharge Combined With:	Not reported
Cleanup Required:	R - CLEANUP REQUIRED
Discharge Cleanup Status:	SRCR - SRCR COMPLETE
Disch Cleanup Status Date:	8/5/2010
Cleanup Work Status:	COMPLETED
Information Source:	Z - OTHER
Other Source Description:	Not reported
Elig Indicator:	I - INELIGIBLE
Site Manager:	WAITE_PD
Site Mgr End Date:	8/5/2010
Tank Office:	PCLP6 - BROWARD CNTY ENVIRONME
Contaminated Drinking Wells:	Not reported
Contaminated Monitoring Well:	No
Contaminated Soil:	Yes
Contaminated Surface Water:	No
Contaminated Ground Water:	No
Pollutant:	G - Emerg Generator Diesel
Pollutant Other Description:	CONTAMINATED SOIL FOUND DURING CLOSURE
Gallons Discharged:	Not reported

Task Information:

District:	SED
Facility ID:	9800950
Facility Status:	CLOSED
Facility Type:	C - Fuel user/Non-retail -
County:	BROWARD
County ID:	6
Cleanup Eligibility Status:	I
Source Effective Date:	07-14-2010
Discharge Date:	12-03-1998
Cleanup Required:	R - CLEANUP REQUIRED
Discharge Cleanup Status:	SRCR - SRCR COMPLETE
Disch Cleanup Status Date:	08-05-2010
SRC Action Type:	SRCR - SITE REHABILITATION COMPLETION REPORT
SRC Submit Date:	11-23-1999
SRC Review Date:	12-28-1999
SRC Completion Status:	A - APPROVED
SRC Issue Date:	08-05-2010
SRC Comment:	Not reported
Cleanup Work Status:	COMPLETED
Site Mgr:	WAITE_PD
Site Mgr End Date:	08-05-2010

MAR-QUIPT (Continued) **U003434673**

Tank Office:	PCLP6 - Broward County
SR Task ID:	86425
SR Cleanup Responsible:	Not reported
SR Funding Eligibility Type:	Not reported
SR Actual Cost:	Not reported
SR Completion Date:	Not reported
SR Payment Date:	Not reported
SR Oral Date:	Not reported
SR Written Date:	Not reported
SR Soil Removal:	Not reported
SR Free Product Removal:	Not reported
SR Soil Tonnage Removed:	Not reported
SR Soil Treatment:	Not reported
SR Other Treatment:	Not reported
SR Alternate Proc Received Date:	Not reported
SR Alternate Procedure Status:	Not reported
SR Alternate Procedure Status Date:	Not reported
SR Alternate Procedure Comments:	Not reported
SA Task ID:	Not reported
SA Cleanup Responsible:	Not reported
SA Funding Eligibility Type:	Not reported
SA Actual Cost:	Not reported
SA Completion Date:	Not reported
SA Payment Date:	Not reported
RAP Task ID:	Not reported
RAP Cleanup Responsible ID:	Not reported
RAP Funding Eligibility Type:	Not reported
RAP Actual Cost:	Not reported
RAP Completion Date:	Not reported
RAP Payment Date:	Not reported
RAP Last Order Approved:	Not reported
RA Task ID:	86426
RA Cleanup Responsible:	Not reported
RA Funding Eligibility Type:	Not reported
RA Years to Complete:	0
RA Actual Cost:	Not reported

Click here for Florida Oculus:

UST:

Facility ID:	9800950
Name:	MAR-QUIPT
Address:	231 SW 5TH ST
City,State,Zip:	POMPANO BEACH, FL 33060
Facility Phone:	9549420440
Facility Status:	CLOSED
Facility Type:	C
Type Description:	Fuel user/Non-retail
Depco:	P
Region:	STATE
Positioning Method:	Not reported
Latitude/Longitude:	Not reported

UST:

Tank ID:	1
Tank Capacity:	2500
Tank Location:	UNDERGROUND

MAR-QUIPT (Continued) **U003434673**

Tank Status:	B-Removed from Site
Status Date:	12/07/1998
Install Date:	Not reported
Substance:	B
Content Description:	Unleaded Gas
Vessel Indicator:	TANK
DEP Contractor:	P

DWM CONTAM:

Name:	MAR-QUIPT
Address:	231 SW 5TH ST
City,State,Zip:	POMPANO BEACH, FL
Program Site Id:	9800950
Lat DD:	Not reported
Lat MM:	Not reported
Lat SS:	Not reported
Long DD:	Not reported
Long MM:	Not reported
Long SS:	Not reported
Office/ District:	SED
Program Area:	PETROLEUM
Priority Score:	Not reported
Datum:	Not reported
Method:	Not reported
Facility Status:	CLOSED-STCM
Facility Type:	Not reported
Score Effective Date:	Not reported
Score When Ranked:	Not reported
Rank:	Not reported
Operator:	Not reported
Phone:	Not reported
Name Changed:	Not reported
Addr Changed:	Not reported
Related Party ID:	Not reported
Primary RP Role:	Not reported
RP Begin Date:	Not reported
RP Name:	Not reported
RP Address1:	Not reported
RP Address2:	Not reported
RP City:	Not reported
RP State:	Not reported
RP Zip5:	Not reported
RP Zip4:	Not reported
Contact:	Not reported
RP Phone:	Not reported
RP Extension:	Not reported
Site Manager:	Not reported

87
SW
1/4-1/2
0.482 mi.
2546 ft.

ATLANTIC CARBURETOR
502 SOUTH DIXIE HIGHWAY EAST
POMPANO BEACH, FL 33060

DWM CONTAM
RESP PARTY
ERIC WASTE CLEANUP

S127024182
N/A

Relative:
Higher

Actual:
3 ft.

DWM CONTAM:

Name:	ATLANTIC CARBURETOR
Address:	502 SOUTH DIXIE HIGHWAY EAST
City,State,Zip:	POMPANO BEACH, FL
Program Site Id:	ERIC_8644
Lat DD:	26
Lat MM:	13
Lat SS:	27.34
Long DD:	80
Long MM:	7
Long SS:	42.1293
Office/ District:	SED
Program Area:	RESPONSPARTY
Priority Score:	Not reported
Datum:	NAD83
Method:	DPHO
Facility Status:	Closed-ERIC
Facility Type:	Not reported
Score Effective Date:	Not reported
Score When Ranked:	Not reported
Rank:	Not reported
Operator:	Not reported
Phone:	Not reported
Name Changed:	Not reported
Addr Changed:	Not reported
Related Party ID:	Not reported
Primary RP Role:	Not reported
RP Begin Date:	Not reported
RP Name:	Not reported
RP Address1:	Not reported
RP Address2:	Not reported
RP City:	Not reported
RP State:	Not reported
RP Zip5:	Not reported
RP Zip4:	Not reported
Contact:	Not reported
RP Phone:	Not reported
RP Extension:	Not reported
Site Manager:	Paul Wierzbicki

RESP PARTY:

Name:	ATLANTIC CARBURETOR
Address:	502 SOUTH DIXIE HIGHWAY EAST
City,State,Zip:	POMPANO BEACH, FL 33060
District:	Southeast District
Site Id:	ERIC_8644
Project Id:	Not reported
Site Status:	CLOSED
Project Manager:	Not reported
OGC Case Number:	Not reported
Initial Date Received:	Not reported
Contaminants:	Not reported
Offsite Cont Impact:	Not reported

ATLANTIC CARBURETOR (Continued) **S127024182**

Priority Score:	Not reported
Datum:	NAD83
Method ID:	DPHO
Feature:	Not reported
Object Of Interest:	FACIL
Proximity To Object:	APPRX
Collect Username:	WIERZBICKI_P
Collect Affiliation:	Not reported
Collect Program Id:	Not reported
Collect Date:	Not reported
Map Series Used:	IMAGERY_11_13
Map Source Scale:	2500
Interpolation Scale:	2500
Coordinate Accuracy Id:	3
Verify Method Id:	Not reported
Verifier Username:	Not reported
Verifier Affiliation:	Not reported
Verifying Program Id:	Not reported
Verification Date:	Not reported
Decode for District:	Southeast District
Decode for Datum:	North American Datum of 1983
Decode for Method:	Digital Aerial Photography With Ground Control
Decode for Off Site COC:	Not reported
Decode for V_Method:	Not reported
Latitude/Longitude (deg/min/sec):	26 13 / 80 7
Source Facility Name:	Atlantic Carburetor
Source Facility ID:	52112
Program:	Responsible Party Cleanup
Program Type:	RESPONSPARTY
Program Status:	COMPLETE
WMD:	SFWMD
ICR Indicator:	N
Discharge Date:	Not reported
GIS ALBX:	786138.34999999998
GIS ALBY:	252698.89000000001
Site Manager:	Paul Wierzbicki
Site Phase Description:	Phase 0 - Discovery
Offsite Contamination Key:	CONTAMUNKNOWN
Documents:	https://prodenv.dep.state.fl.us/DepNexus/public/electronic-documents/ERIC_8644/gis-facility!search
Objectid:	17305

ERIC WASTE CLEANUP:

ERIC ID:	ERIC_8644
Name:	Atlantic Carburetor
Address:	502 SOUTH DIXIE HIGHWAY EAST
City,State,Zip:	POMPANO BEACH, FL 33060
County:	BROWARD
Status:	CLOSED
Source Facility Name:	Atlantic Carburetor
Source Facility ID:	52112
Program:	Responsible Party Cleanup
Program Type:	RESPONSPARTY
Program Status:	COMPLETE
District:	SED - Southeast District
WMD:	SFWMD - South Florida Water Management District
ICR Indicator:	N
Discharge Date:	Not reported

ATLANTIC CARBURETOR (Continued) **S127024182**

Method ID:	DPHO
Object of Interest:	FACIL
Proximity to Object:	APPRX
Lat DD:	26
Lat MM:	13
Lat SS:	Not reported
Long DD:	80
Long MM:	7
Long SS:	Not reported
X Coord:	786138.34767
Y Coord:	252698.88465
GIS ALB X:	786138.35
GIS ALB Y:	252698.89
Collector Username:	WIERZBICKI_P
Collection Date:	Not reported
Map Source:	IMAGERY_11_13
Map Source Scale:	2500
Interpolation Scale:	2500
Coordinate Accuracy ID:	3
Site Manager:	Paul Wierzbicki
Site Phase Description:	Phase 0 - Discovery
Offsite Contamination Key:	CONTAMUNKNOWN
DATUM ID:	NAD83
Documents:	https://prodenv.dep.state.fl.us/DepNexus/public/electronic-documents/ERIC_8644/gis-facility!search
Object ID:	17852

88
NNW
1/2-1
0.561 mi.
2960 ft.

POMPANO RADIATOR SERVICE **Fl Sites** **S100888920**
827 N. DIXIE DR **N/A**
POMPANO BEACH, FL 33060

Relative:
Higher

Actual:
14 ft.

FL SITES:

Monthly Update:	January
Air Contam:	Not reported
Soil Contam:	Not reported
Surface Water Contam:	Not reported
Ground Water Contam:	Not reported
Warning Letter Status:	Not reported
Notice of Violation Status:	No
Consent Order Status:	No
Admin Hearing Status:	No
Court Status:	No
Final Order Status:	No
Cleanup Started:	No
Cleanup Completed:	No
Deletion Recommended:	No
Other:	Not reported
District:	SOUTHEAST
Facility ID:	000266
EPA ID:	FLD980804033
Lead Unit:	Not reported
Support Unit:	3012
Status:	ACTIVE
Status Date:	05/14/85
Comments:	NEW SITE 9-84. 3012 PRELIMINARY ASSESSMENT COMPLETED 9-85 RESULTED IN A LOW PRIORITY FOR 3012 SITE INSPECTION IN CALENDAR YEAR 1985. EPA/CERCLA SITE SCREENING CATEGORIZATION REVIEW COMPLETED 11/87

POMPANO RADIATOR SERVICE (Continued) **S100888920**

RESULTED IN A MEDIUM PRIORITY DETERMINATION FOR SITE SCREENING INVESTIGATION. SITE SCREENING RECONNAISSANCE CONDUCTED 8-88. SITE IS CLOSED SERVICE STATION. INVESTIGATION CANCELLED PENDING ELIGIBILITY DETERMINATION FOR CLEANUP UNDER 17-70. DELETION PENDING JURISDICTION DETERMINATION.

Click here for Florida Oculus:

89
West
1/2-1
0.631 mi.
3330 ft.

BROWARD DISPOSAL CORP. **FI Sites** **S100888868**
201 NW 12TH AVE **N/A**
POMPANO BEACH, FL 33069

Relative:
Higher

Actual:
8 ft.

FL SITES:

Monthly Update:	November
Air Contam:	Not reported
Soil Contam:	Not reported
Surface Water Contam:	Not reported
Ground Water Contam:	Not reported
Warning Letter Status:	Not reported
Notice of Violation Status:	No
Consent Order Status:	No
Admin Hearing Status:	No
Court Status:	No
Final Order Status:	No
Cleanup Started:	No
Cleanup Completed:	No
Deletion Recommended:	No
Other:	Not reported
District:	SOUTHEAST
Facility ID:	000206
EPA ID:	FLD091470120
Lead Unit:	Not reported
Support Unit:	3012
Status:	ACTIVE
Status Date:	04/27/85
Comments:	NEW SITE 9-84. 3012 PRELIMINARY ASSESSMENT COMPLETED 9-85 RESULTED IN A LOW PRIORITY FOR SITE INSPECTION IN CALENDAR YEAR 1985. EPA SITE SCREENING CATEGORIZATION REVIEW COMPLETED 11/87 RESULTED IN A LOW PRIORITY DETERMINATION FOR SITE SCREENING INVESTIGATION. SITE ACCESS FOR SCREENING INVESTIGATION REQUESTED 4/88. VERBAL ACCESS GRANTED. SAMPLING CONDUCTED 8-88. RESULTS PENDING.

Click here for Florida Oculus:

90
NNE
1/2-1
0.953 mi.
5031 ft.

POMPANO MISSILE GUIDANCE ANNEX **FUDS** **1024902577**
N/A
POMPANO BEACH, FL

Relative:
Higher

Actual:
16 ft.

FUDS:

EPA Region:	04
Installation ID:	FL49799F722900
Congressional District Number:	23

POMPANO MISSILE GUIDANCE ANNEX (Continued) **1024902577**

Name:	POMPANO MISSILE GUIDANCE ANNEX
FUDS Number:	I04FL0410
City:	POMPANO BEACH
State:	FL
County:	BROWARD
Object ID:	7692
USACE Division:	SAD
USACE District:	Jacksonville District (SAJ)
Status:	Properties without projects
Current Owner:	LOCAL: CITY Owned by the city and is currently being utlized for commercial purpose.
EMS Map Link:	https://fudsportal.usace.army.mil/ems/inventory/map?id=55660
Eligibility:	Eligible
Has Projects:	No
NPL Status:	Not reported
Project Required:	No
Feature Description:	In 1951, The U.S. Acquired 0.52 Of An Acre Of Leasehold Form The City Of Pampano Beach For A Guidance Missile Annex. In 1957 The Air Force Declared The Site Excess And The Lease Was Terminated.
Latitude:	26.24305556
Longitude:	-80.11388889

Count: 1 records.

ORPHAN SUMMARY

City	EDR ID	Site Name	Site Address	Zip	Database(s)
POMPANO BEACH	S113899123	JUST TIRES & AUTO SERVICE CORP	601 NW 31ST AVE., BAY 1 & 2	33069	SWF/LF

GOVERNMENT RECORDS SEARCHED / DATA CURRENCY TRACKING

To maintain currency of the following federal and state databases, EDR contacts the appropriate governmental agency on a monthly or quarterly basis, as required.

Number of Days to Update: Provides confirmation that EDR is reporting records that have been updated within 90 days from the date the government agency made the information available to the public.

STANDARD ENVIRONMENTAL RECORDS

Lists of Federal NPL (Superfund) sites

NPL: National Priority List

National Priorities List (Superfund). The NPL is a subset of CERCLIS and identifies over 1,200 sites for priority cleanup under the Superfund Program. NPL sites may encompass relatively large areas. As such, EDR provides polygon coverage for over 1,000 NPL site boundaries produced by EPA's Environmental Photographic Interpretation Center (EPIC) and regional EPA offices.

Date of Government Version: 09/25/2024
Date Data Arrived at EDR: 10/01/2024
Date Made Active in Reports: 10/23/2024
Number of Days to Update: 22

Source: EPA
Telephone: N/A
Last EDR Contact: 10/01/2024
Next Scheduled EDR Contact: 01/06/2025
Data Release Frequency: Quarterly

NPL Site Boundaries

Sources:

EPA's Environmental Photographic Interpretation Center (EPIC)
Telephone: 202-564-7333

EPA Region 1
Telephone 617-918-1143

EPA Region 6
Telephone: 214-655-6659

EPA Region 3
Telephone 215-814-5418

EPA Region 7
Telephone: 913-551-7247

EPA Region 4
Telephone 404-562-8033

EPA Region 8
Telephone: 303-312-6774

EPA Region 5
Telephone 312-886-6686

EPA Region 9
Telephone: 415-947-4246

EPA Region 10
Telephone 206-553-8665

Proposed NPL: Proposed National Priority List Sites

A site that has been proposed for listing on the National Priorities List through the issuance of a proposed rule in the Federal Register. EPA then accepts public comments on the site, responds to the comments, and places on the NPL those sites that continue to meet the requirements for listing.

Date of Government Version: 09/25/2024
Date Data Arrived at EDR: 10/01/2024
Date Made Active in Reports: 10/23/2024
Number of Days to Update: 22

Source: EPA
Telephone: N/A
Last EDR Contact: 10/01/2024
Next Scheduled EDR Contact: 01/06/2025
Data Release Frequency: Quarterly

NPL LIENS: Federal Superfund Liens

Federal Superfund Liens. Under the authority granted the USEPA by CERCLA of 1980, the USEPA has the authority to file liens against real property in order to recover remedial action expenditures or when the property owner received notification of potential liability. USEPA compiles a listing of filed notices of Superfund Liens.

Date of Government Version: 10/15/1991
Date Data Arrived at EDR: 02/02/1994
Date Made Active in Reports: 03/30/1994
Number of Days to Update: 56

Source: EPA
Telephone: 202-564-4267
Last EDR Contact: 08/15/2011
Next Scheduled EDR Contact: 11/28/2011
Data Release Frequency: No Update Planned

Lists of Federal Delisted NPL sites

Delisted NPL: National Priority List Deletions

The National Oil and Hazardous Substances Pollution Contingency Plan (NCP) establishes the criteria that the EPA uses to delete sites from the NPL. In accordance with 40 CFR 300.425.(e), sites may be deleted from the NPL where no further response is appropriate.

Date of Government Version: 09/25/2024
Date Data Arrived at EDR: 10/01/2024
Date Made Active in Reports: 10/23/2024
Number of Days to Update: 22

Source: EPA
Telephone: N/A
Last EDR Contact: 10/01/2024
Next Scheduled EDR Contact: 01/06/2025
Data Release Frequency: Quarterly

Lists of Federal sites subject to CERCLA removals and CERCLA orders

FEDERAL FACILITY: Federal Facility Site Information listing

A listing of National Priority List (NPL) and Base Realignment and Closure (BRAC) sites found in the Comprehensive Environmental Response, Compensation and Liability Information System (CERCLIS) Database where EPA Federal Facilities Restoration and Reuse Office is involved in cleanup activities.

Date of Government Version: 06/07/2024
Date Data Arrived at EDR: 06/25/2024
Date Made Active in Reports: 09/19/2024
Number of Days to Update: 86

Source: Environmental Protection Agency
Telephone: 703-603-8704
Last EDR Contact: 09/24/2024
Next Scheduled EDR Contact: 01/09/2025
Data Release Frequency: Varies

SEMS: Superfund Enterprise Management System

SEMS (Superfund Enterprise Management System) tracks hazardous waste sites, potentially hazardous waste sites, and remedial activities performed in support of EPA's Superfund Program across the United States. The list was formerly know as CERCLIS, renamed to SEMS by the EPA in 2015. The list contains data on potentially hazardous waste sites that have been reported to the USEPA by states, municipalities, private companies and private persons, pursuant to Section 103 of the Comprehensive Environmental Response, Compensation, and Liability Act (CERCLA). This dataset also contains sites which are either proposed to or on the National Priorities List (NPL) and the sites which are in the screening and assessment phase for possible inclusion on the NPL.

Date of Government Version: 09/25/2024
Date Data Arrived at EDR: 10/01/2024
Date Made Active in Reports: 10/23/2024
Number of Days to Update: 22

Source: EPA
Telephone: 800-424-9346
Last EDR Contact: 10/01/2024
Next Scheduled EDR Contact: 01/20/2025
Data Release Frequency: Quarterly

Lists of Federal CERCLA sites with NFRAP

SEMS-ARCHIVE: Superfund Enterprise Management System Archive

SEMS-ARCHIVE (Superfund Enterprise Management System Archive) tracks sites that have no further interest under the Federal Superfund Program based on available information. The list was formerly known as the CERCLIS-NFRAP, renamed to SEMS ARCHIVE by the EPA in 2015. EPA may perform a minimal level of assessment work at a site while it is archived if site conditions change and/or new information becomes available. Archived sites have been removed and archived from the inventory of SEMS sites. Archived status indicates that, to the best of EPA's knowledge, assessment at a site has been completed and that EPA has determined no further steps will be taken to list the site on the National Priorities List (NPL), unless information indicates this decision was not appropriate or other considerations require a recommendation for listing at a later time. The decision does not necessarily mean that there is no hazard associated with a given site; it only means that. based upon available information, the location is not judged to be potential NPL site.

Date of Government Version: 09/25/2024
Date Data Arrived at EDR: 10/01/2024
Date Made Active in Reports: 10/23/2024
Number of Days to Update: 22

Source: EPA
Telephone: 800-424-9346
Last EDR Contact: 10/01/2024
Next Scheduled EDR Contact: 01/20/2025
Data Release Frequency: Quarterly

Lists of Federal RCRA facilities undergoing Corrective Action

CORRACTS: Corrective Action Report

CORRACTS identifies hazardous waste handlers with RCRA corrective action activity.

Date of Government Version: 06/03/2024
Date Data Arrived at EDR: 06/07/2024
Date Made Active in Reports: 06/20/2024
Number of Days to Update: 13

Source: EPA
Telephone: 800-424-9346
Last EDR Contact: 09/17/2024
Next Scheduled EDR Contact: 12/30/2024
Data Release Frequency: Quarterly

Lists of Federal RCRA TSD facilities

RCRA-TSDF: RCRA - Treatment, Storage and Disposal

RCRAInfo is EPA's comprehensive information system, providing access to data supporting the Resource Conservation and Recovery Act (RCRA) of 1976 and the Hazardous and Solid Waste Amendments (HSWA) of 1984. The database includes selective information on sites which generate, transport, store, treat and/or dispose of hazardous waste as defined by the Resource Conservation and Recovery Act (RCRA). Transporters are individuals or entities that move hazardous waste from the generator offsite to a facility that can recycle, treat, store, or dispose of the waste. TSDFs treat, store, or dispose of the waste.

Date of Government Version: 06/03/2024
Date Data Arrived at EDR: 06/07/2024
Date Made Active in Reports: 06/20/2024
Number of Days to Update: 13

Source: Environmental Protection Agency
Telephone: (404) 562-8651
Last EDR Contact: 09/17/2024
Next Scheduled EDR Contact: 12/30/2024
Data Release Frequency: Quarterly

Lists of Federal RCRA generators

RCRA-LQG: RCRA - Large Quantity Generators

RCRAInfo is EPA's comprehensive information system, providing access to data supporting the Resource Conservation and Recovery Act (RCRA) of 1976 and the Hazardous and Solid Waste Amendments (HSWA) of 1984. The database includes selective information on sites which generate, transport, store, treat and/or dispose of hazardous waste as defined by the Resource Conservation and Recovery Act (RCRA). Large quantity generators (LQGs) generate over 1,000 kilograms (kg) of hazardous waste, or over 1 kg of acutely hazardous waste per month.

Date of Government Version: 06/03/2024
Date Data Arrived at EDR: 06/07/2024
Date Made Active in Reports: 06/20/2024
Number of Days to Update: 13

Source: Environmental Protection Agency
Telephone: (404) 562-8651
Last EDR Contact: 09/17/2024
Next Scheduled EDR Contact: 12/30/2024
Data Release Frequency: Quarterly

RCRA-SQG: RCRA - Small Quantity Generators

RCRAInfo is EPA's comprehensive information system, providing access to data supporting the Resource Conservation and Recovery Act (RCRA) of 1976 and the Hazardous and Solid Waste Amendments (HSWA) of 1984. The database includes selective information on sites which generate, transport, store, treat and/or dispose of hazardous waste as defined by the Resource Conservation and Recovery Act (RCRA). Small quantity generators (SQGs) generate between 100 kg and 1,000 kg of hazardous waste per month.

Date of Government Version: 06/03/2024
Date Data Arrived at EDR: 06/07/2024
Date Made Active in Reports: 06/20/2024
Number of Days to Update: 13

Source: Environmental Protection Agency
Telephone: (404) 562-8651
Last EDR Contact: 09/17/2024
Next Scheduled EDR Contact: 12/30/2024
Data Release Frequency: Quarterly

RCRA-VSQG: RCRA - Very Small Quantity Generators (Formerly Conditionally Exempt Small Quantity Generators)

RCRAInfo is EPA's comprehensive information system, providing access to data supporting the Resource Conservation and Recovery Act (RCRA) of 1976 and the Hazardous and Solid Waste Amendments (HSWA) of 1984. The database includes selective information on sites which generate, transport, store, treat and/or dispose of hazardous waste as defined by the Resource Conservation and Recovery Act (RCRA). Very small quantity generators (VSQGs) generate less than 100 kg of hazardous waste, or less than 1 kg of acutely hazardous waste per month.

Date of Government Version: 06/03/2024
Date Data Arrived at EDR: 06/07/2024
Date Made Active in Reports: 06/20/2024
Number of Days to Update: 13

Source: Environmental Protection Agency
Telephone: (404) 562-8651
Last EDR Contact: 09/17/2024
Next Scheduled EDR Contact: 12/30/2024
Data Release Frequency: Quarterly

Federal institutional controls / engineering controls registries

LUCIS: Land Use Control Information System

LUCIS contains records of land use control information pertaining to the former Navy Base Realignment and Closure properties.

Date of Government Version: 07/15/2024
Date Data Arrived at EDR: 07/17/2024
Date Made Active in Reports: 10/09/2024
Number of Days to Update: 84

Source: Department of the Navy
Telephone: 843-820-7326
Last EDR Contact: 10/30/2024
Next Scheduled EDR Contact: 02/17/2025
Data Release Frequency: Varies

US ENG CONTROLS: Engineering Controls Sites List

A listing of sites with engineering controls in place. Engineering controls include various forms of caps, building foundations, liners, and treatment methods to create pathway elimination for regulated substances to enter environmental media or effect human health.

Date of Government Version: 07/24/2024
Date Data Arrived at EDR: 08/08/2024
Date Made Active in Reports: 08/15/2024
Number of Days to Update: 7

Source: Environmental Protection Agency
Telephone: 703-603-0695
Last EDR Contact: 08/08/2024
Next Scheduled EDR Contact: 12/02/2024
Data Release Frequency: Varies

US INST CONTROLS: Institutional Controls Sites List

A listing of sites with institutional controls in place. Institutional controls include administrative measures, such as groundwater use restrictions, construction restrictions, property use restrictions, and post remediation care requirements intended to prevent exposure to contaminants remaining on site. Deed restrictions are generally required as part of the institutional controls.

Date of Government Version: 07/24/2024
Date Data Arrived at EDR: 08/08/2024
Date Made Active in Reports: 08/15/2024
Number of Days to Update: 7

Source: Environmental Protection Agency
Telephone: 703-603-0695
Last EDR Contact: 08/08/2024
Next Scheduled EDR Contact: 12/02/2024
Data Release Frequency: Varies

GOVERNMENT RECORDS SEARCHED / DATA CURRENCY TRACKING

Federal ERNS list

ERNS: Emergency Response Notification System

Emergency Response Notification System. ERNS records and stores information on reported releases of oil and hazardous substances.

Date of Government Version: 06/11/2024
Date Data Arrived at EDR: 06/17/2024
Date Made Active in Reports: 09/04/2024
Number of Days to Update: 79

Source: National Response Center, United States Coast Guard
Telephone: 202-267-2180
Last EDR Contact: 09/17/2024
Next Scheduled EDR Contact: 12/30/2024
Data Release Frequency: Quarterly

Lists of state- and tribal hazardous waste facilities

SHWS: Florida's State-Funded Action Sites

State Hazardous Waste Sites. State hazardous waste site records are the states' equivalent to CERCLIS. These sites may or may not already be listed on the federal CERCLIS list. Priority sites planned for cleanup using state funds (state equivalent of Superfund) are identified along with sites where cleanup will be paid for by potentially responsible parties. Available information varies by state.

Date of Government Version: 05/13/2024
Date Data Arrived at EDR: 05/14/2024
Date Made Active in Reports: 05/22/2024
Number of Days to Update: 8

Source: Department of Environmental Protection
Telephone: 850-488-0190
Last EDR Contact: 08/15/2024
Next Scheduled EDR Contact: 11/26/2024
Data Release Frequency: Semi-Annually

Lists of state and tribal landfills and solid waste disposal facilities

SWF/LF: Solid Waste Facility Database

Solid Waste Facilities/Landfill Sites. SWF/LF type records typically contain an inventory of solid waste disposal facilities or landfills in a particular state. Depending on the state, these may be active or inactive facilities or open dumps that failed to meet RCRA Subtitle D Section 4004 criteria for solid waste landfills or disposal sites.

Date of Government Version: 07/09/2024
Date Data Arrived at EDR: 07/09/2024
Date Made Active in Reports: 09/26/2024
Number of Days to Update: 79

Source: Department of Environmental Protection
Telephone: 850-922-7121
Last EDR Contact: 10/04/2024
Next Scheduled EDR Contact: 01/20/2025
Data Release Frequency: Quarterly

Lists of state and tribal leaking storage tanks

LAST: Leaking Aboveground Storage Tank Listing

The file for Leaking Aboveground Storage Tanks. Please remember STCM does not track the source of the discharge so the agency provides a list of facilities with an aboveground tank and an open discharge split by facilities with aboveground tanks only and facilities with aboveground and underground tanks.

Date of Government Version: 07/22/2024
Date Data Arrived at EDR: 07/23/2024
Date Made Active in Reports: 10/15/2024
Number of Days to Update: 84

Source: Department of Environmental Protection
Telephone: 850-245-8799
Last EDR Contact: 10/22/2024
Next Scheduled EDR Contact: 02/03/2025
Data Release Frequency: Varies

LUST: Petroleum Contamination Detail Report

Leaking Underground Storage Tank Incident Reports. LUST records contain an inventory of reported leaking underground storage tank incidents. Not all states maintain these records, and the information stored varies by state.

Date of Government Version: 07/22/2024
Date Data Arrived at EDR: 07/23/2024
Date Made Active in Reports: 10/15/2024
Number of Days to Update: 84

Source: Department of Environmental Protection
Telephone: 850-245-8839
Last EDR Contact: 10/22/2024
Next Scheduled EDR Contact: 02/03/2025
Data Release Frequency: Quarterly

INDIAN LUST R4: Leaking Underground Storage Tanks on Indian Land
LUSTs on Indian land in Florida, Mississippi and North Carolina.

Date of Government Version: 05/07/2024
Date Data Arrived at EDR: 05/30/2024
Date Made Active in Reports: 08/28/2024
Number of Days to Update: 90
Source: EPA Region 4
Telephone: 404-562-8677
Last EDR Contact: 10/16/2024
Next Scheduled EDR Contact: 01/27/2025
Data Release Frequency: Varies

INDIAN LUST R1: Leaking Underground Storage Tanks on Indian Land
A listing of leaking underground storage tank locations on Indian Land.

Date of Government Version: 05/07/2024
Date Data Arrived at EDR: 05/30/2024
Date Made Active in Reports: 08/28/2024
Number of Days to Update: 90
Source: EPA Region 1
Telephone: 617-918-1313
Last EDR Contact: 10/16/2024
Next Scheduled EDR Contact: 01/27/2025
Data Release Frequency: Varies

INDIAN LUST R8: Leaking Underground Storage Tanks on Indian Land
LUSTs on Indian land in Colorado, Montana, North Dakota, South Dakota, Utah and Wyoming.

Date of Government Version: 05/07/2024
Date Data Arrived at EDR: 05/30/2024
Date Made Active in Reports: 08/28/2024
Number of Days to Update: 90
Source: EPA Region 8
Telephone: 303-312-6271
Last EDR Contact: 10/16/2024
Next Scheduled EDR Contact: 01/27/2025
Data Release Frequency: Varies

INDIAN LUST R10: Leaking Underground Storage Tanks on Indian Land
LUSTs on Indian land in Alaska, Idaho, Oregon and Washington.

Date of Government Version: 05/07/2024
Date Data Arrived at EDR: 05/30/2024
Date Made Active in Reports: 08/28/2024
Number of Days to Update: 90
Source: EPA Region 10
Telephone: 206-553-2857
Last EDR Contact: 10/16/2024
Next Scheduled EDR Contact: 01/27/2025
Data Release Frequency: Varies

INDIAN LUST R7: Leaking Underground Storage Tanks on Indian Land
LUSTs on Indian land in Iowa, Kansas, and Nebraska

Date of Government Version: 05/07/2024
Date Data Arrived at EDR: 05/30/2024
Date Made Active in Reports: 08/28/2024
Number of Days to Update: 90
Source: EPA Region 7
Telephone: 913-551-7003
Last EDR Contact: 10/16/2024
Next Scheduled EDR Contact: 01/27/2025
Data Release Frequency: Varies

INDIAN LUST R9: Leaking Underground Storage Tanks on Indian Land
LUSTs on Indian land in Arizona, California, New Mexico and Nevada

Date of Government Version: 05/07/2024
Date Data Arrived at EDR: 05/30/2024
Date Made Active in Reports: 08/28/2024
Number of Days to Update: 90
Source: Environmental Protection Agency
Telephone: 415-972-3372
Last EDR Contact: 10/16/2024
Next Scheduled EDR Contact: 01/27/2025
Data Release Frequency: Varies

INDIAN LUST R6: Leaking Underground Storage Tanks on Indian Land
LUSTs on Indian land in New Mexico and Oklahoma.

Date of Government Version: 05/07/2024
Date Data Arrived at EDR: 05/30/2024
Date Made Active in Reports: 08/28/2024
Number of Days to Update: 90
Source: EPA Region 6
Telephone: 214-665-6597
Last EDR Contact: 10/16/2024
Next Scheduled EDR Contact: 01/27/2025
Data Release Frequency: Varies

INDIAN LUST R5: Leaking Underground Storage Tanks on Indian Land
Leaking underground storage tanks located on Indian Land in Michigan, Minnesota and Wisconsin.

Date of Government Version: 04/11/2024
Date Data Arrived at EDR: 05/30/2024
Date Made Active in Reports: 08/28/2024
Number of Days to Update: 90
Source: EPA, Region 5
Telephone: 312-886-7439
Last EDR Contact: 10/16/2024
Next Scheduled EDR Contact: 01/27/2025
Data Release Frequency: Varies

Lists of state and tribal registered storage tanks

FEMA UST: Underground Storage Tank Listing
A listing of all FEMA owned underground storage tanks.

Date of Government Version: 03/15/2024
Date Data Arrived at EDR: 03/19/2024
Date Made Active in Reports: 06/17/2024
Number of Days to Update: 90
Source: FEMA
Telephone: 202-646-5797
Last EDR Contact: 09/25/2024
Next Scheduled EDR Contact: 01/13/2025
Data Release Frequency: Varies

FF TANKS: Federal Facilities Listing
A listing of federal facilities with storage tanks.

Date of Government Version: 06/17/2024
Date Data Arrived at EDR: 06/17/2024
Date Made Active in Reports: 09/10/2024
Number of Days to Update: 85
Source: Department of Environmental Protection
Telephone: 850-245-8250
Last EDR Contact: 09/17/2024
Next Scheduled EDR Contact: 12/30/2024
Data Release Frequency: Quarterly

UST: Storage Tank Facility Information
Registered Underground Storage Tanks. UST's are regulated under Subtitle I of the Resource Conservation and Recovery Act (RCRA) and must be registered with the state department responsible for administering the UST program. Available information varies by state program.

Date of Government Version: 08/09/2024
Date Data Arrived at EDR: 08/13/2024
Date Made Active in Reports: 10/30/2024
Number of Days to Update: 78
Source: Department of Environmental Protection
Telephone: 850-245-8839
Last EDR Contact: 10/17/2024
Next Scheduled EDR Contact: 02/03/2025
Data Release Frequency: Quarterly

AST: Storage Tank Facility Information
Registered Aboveground Storage Tanks.

Date of Government Version: 08/09/2024
Date Data Arrived at EDR: 08/13/2024
Date Made Active in Reports: 10/30/2024
Number of Days to Update: 78
Source: Department of Environmental Protection
Telephone: 850-245-8839
Last EDR Contact: 10/17/2024
Next Scheduled EDR Contact: 02/03/2025
Data Release Frequency: Quarterly

INDIAN UST R1: Underground Storage Tanks on Indian Land
The Indian Underground Storage Tank (UST) database provides information about underground storage tanks on Indian land in EPA Region 1 (Connecticut, Maine, Massachusetts, New Hampshire, Rhode Island, Vermont and ten Tribal Nations).

Date of Government Version: 05/14/2024
Date Data Arrived at EDR: 05/30/2024
Date Made Active in Reports: 08/28/2024
Number of Days to Update: 90
Source: EPA, Region 1
Telephone: 617-918-1313
Last EDR Contact: 10/16/2024
Next Scheduled EDR Contact: 01/27/2025
Data Release Frequency: Varies

INDIAN UST R5: Underground Storage Tanks on Indian Land

The Indian Underground Storage Tank (UST) database provides information about underground storage tanks on Indian land in EPA Region 5 (Michigan, Minnesota and Wisconsin and Tribal Nations).

Date of Government Version: 04/11/2024
Date Data Arrived at EDR: 05/30/2024
Date Made Active in Reports: 08/28/2024
Number of Days to Update: 90

Source: EPA Region 5
Telephone: 312-886-6136
Last EDR Contact: 10/16/2024
Next Scheduled EDR Contact: 01/27/2025
Data Release Frequency: Varies

INDIAN UST R10: Underground Storage Tanks on Indian Land

The Indian Underground Storage Tank (UST) database provides information about underground storage tanks on Indian land in EPA Region 10 (Alaska, Idaho, Oregon, Washington, and Tribal Nations).

Date of Government Version: 05/14/2024
Date Data Arrived at EDR: 05/30/2024
Date Made Active in Reports: 08/28/2024
Number of Days to Update: 90

Source: EPA Region 10
Telephone: 206-553-2857
Last EDR Contact: 10/16/2024
Next Scheduled EDR Contact: 01/27/2025
Data Release Frequency: Varies

INDIAN UST R4: Underground Storage Tanks on Indian Land

The Indian Underground Storage Tank (UST) database provides information about underground storage tanks on Indian land in EPA Region 4 (Alabama, Florida, Georgia, Kentucky, Mississippi, North Carolina, South Carolina, Tennessee and Tribal Nations)

Date of Government Version: 05/14/2024
Date Data Arrived at EDR: 05/30/2024
Date Made Active in Reports: 08/28/2024
Number of Days to Update: 90

Source: EPA Region 4
Telephone: 404-562-9424
Last EDR Contact: 10/16/2024
Next Scheduled EDR Contact: 07/29/2024
Data Release Frequency: Varies

INDIAN UST R9: Underground Storage Tanks on Indian Land

The Indian Underground Storage Tank (UST) database provides information about underground storage tanks on Indian land in EPA Region 9 (Arizona, California, Hawaii, Nevada, the Pacific Islands, and Tribal Nations).

Date of Government Version: 05/14/2024
Date Data Arrived at EDR: 05/30/2024
Date Made Active in Reports: 08/28/2024
Number of Days to Update: 90

Source: EPA Region 9
Telephone: 415-972-3368
Last EDR Contact: 10/16/2024
Next Scheduled EDR Contact: 01/27/2025
Data Release Frequency: Varies

INDIAN UST R8: Underground Storage Tanks on Indian Land

The Indian Underground Storage Tank (UST) database provides information about underground storage tanks on Indian land in EPA Region 8 (Colorado, Montana, North Dakota, South Dakota, Utah, Wyoming and 27 Tribal Nations).

Date of Government Version: 05/14/2024
Date Data Arrived at EDR: 05/30/2024
Date Made Active in Reports: 08/28/2024
Number of Days to Update: 90

Source: EPA Region 8
Telephone: 303-312-6137
Last EDR Contact: 10/16/2024
Next Scheduled EDR Contact: 01/27/2025
Data Release Frequency: Varies

INDIAN UST R7: Underground Storage Tanks on Indian Land

The Indian Underground Storage Tank (UST) database provides information about underground storage tanks on Indian land in EPA Region 7 (Iowa, Kansas, Missouri, Nebraska, and 9 Tribal Nations).

Date of Government Version: 05/14/2024
Date Data Arrived at EDR: 05/30/2024
Date Made Active in Reports: 08/28/2024
Number of Days to Update: 90

Source: EPA Region 7
Telephone: 913-551-7003
Last EDR Contact: 10/16/2024
Next Scheduled EDR Contact: 01/27/2025
Data Release Frequency: Varies

INDIAN UST R6: Underground Storage Tanks on Indian Land

The Indian Underground Storage Tank (UST) database provides information about underground storage tanks on Indian land in EPA Region 6 (Louisiana, Arkansas, Oklahoma, New Mexico, Texas and 65 Tribes).

Date of Government Version: 05/14/2024
Date Data Arrived at EDR: 05/30/2024
Date Made Active in Reports: 08/28/2024
Number of Days to Update: 90

Source: EPA Region 6
Telephone: 214-665-7591
Last EDR Contact: 10/16/2024
Next Scheduled EDR Contact: 01/27/2025
Data Release Frequency: Varies

TANKS: Storage Tank Facility List

This listing includes storage tank facilities that do not have tank information. The tanks have either be closed or removed from the site, but the facilities were still registered at some point in history.

Date of Government Version: 08/09/2024
Date Data Arrived at EDR: 08/13/2024
Date Made Active in Reports: 10/30/2024
Number of Days to Update: 78

Source: Department of Environmental Protection
Telephone: 850-245-8841
Last EDR Contact: 10/17/2024
Next Scheduled EDR Contact: 02/03/2025
Data Release Frequency: Quarterly

State and tribal institutional control / engineering control registries

ENG CONTROLS: Institutional Controls Registry

The registry is a database of all contaminated sites in the state of Florida which are subject to engineering controls. Engineering Controls encompass a variety of engineered remedies to contain and/or reduce contamination, and/or physical barriers intended to limit access to property. ECs include fences, signs, guards, landfill caps, provision of potable water, slurry walls, sheet pile (vertical caps), pumping and treatment of groundwater, monitoring wells, and vapor extraction systems.

Date of Government Version: 06/24/2024
Date Data Arrived at EDR: 06/25/2024
Date Made Active in Reports: 09/13/2024
Number of Days to Update: 80

Source: Department of Environmental Protection
Telephone: 850-245-8927
Last EDR Contact: 09/24/2024
Next Scheduled EDR Contact: 01/06/2025
Data Release Frequency: Semi-Annually

Inst Control: Institutional Controls Registry

The registry is a database of all contaminated sites in the state of Florida which are subject to institutional and engineering controls.

Date of Government Version: 06/24/2024
Date Data Arrived at EDR: 06/25/2024
Date Made Active in Reports: 09/13/2024
Number of Days to Update: 80

Source: Department of Environmental Protection
Telephone: 850-245-8927
Last EDR Contact: 09/24/2024
Next Scheduled EDR Contact: 01/06/2025
Data Release Frequency: Semi-Annually

Lists of state and tribal voluntary cleanup sites

VCP: Voluntary Cleanup Sites

Listing of closed and active voluntary cleanup sites.

Date of Government Version: 02/19/2024
Date Data Arrived at EDR: 02/21/2024
Date Made Active in Reports: 05/09/2024
Number of Days to Update: 78

Source: Department of Environmental Protection
Telephone: 850-245-8705
Last EDR Contact: 10/03/2024
Next Scheduled EDR Contact: 11/26/2024
Data Release Frequency: Varies

INDIAN VCP R7: Voluntary Cleanup Priority Lisitng

A listing of voluntary cleanup priority sites located on Indian Land located in Region 7.

Date of Government Version: 03/20/2008
Date Data Arrived at EDR: 04/22/2008
Date Made Active in Reports: 05/19/2008
Number of Days to Update: 27

Source: EPA, Region 7
Telephone: 913-551-7365
Last EDR Contact: 07/08/2021
Next Scheduled EDR Contact: 07/20/2009
Data Release Frequency: Varies

INDIAN VCP R1: Voluntary Cleanup Priority Listing

A listing of voluntary cleanup priority sites located on Indian Land located in Region 1.

Date of Government Version: 07/27/2015
Date Data Arrived at EDR: 09/29/2015
Date Made Active in Reports: 02/18/2016
Number of Days to Update: 142

Source: EPA, Region 1
Telephone: 617-918-1102
Last EDR Contact: 09/10/2024
Next Scheduled EDR Contact: 12/30/2024
Data Release Frequency: Varies

Lists of state and tribal brownfield sites

BSRA: Brownfield Site Rehabilitation Agreements Listing

The BSRA provides DEP and the public assurance that site rehabilitation will be conducted in accordance with Florida Statutes and DEP's Contaminated Site Cleanup Criteria rule. In addition, the BSRA provides limited liability protection for the voluntary responsible party. The BSRA contains various commitments by the voluntary responsible party, including milestones for completion of site rehabilitation tasks and submittal of technical reports and plans. It also contains a commitment by DEP to review technical reports according to an agreed upon schedule. Only those brownfield sites with an executed BSRA are eligible to apply for a voluntary cleanup tax credit incentive pursuant to Section 376.30781, Florida Statutes.

Date of Government Version: 06/07/2024
Date Data Arrived at EDR: 06/26/2024
Date Made Active in Reports: 09/16/2024
Number of Days to Update: 82

Source: Department of Environmental Protection
Telephone: 850-245-8934
Last EDR Contact: 09/26/2024
Next Scheduled EDR Contact: 01/06/2025
Data Release Frequency: Varies

BROWNFIELDS AREAS: Brownfields Areas Database

A "brownfield area" means a contiguous area of one or more brownfield sites, some of which may not be contaminated, that has been designated as such by a local government resolution. Such areas may include all or portions of community redevelopment areas, enterprise zones, empowerment zones, other such designated economically deprived communities and areas, and Environmental Protection Agency (EPA) designated brownfield pilot projects. This layer provides a polygon representation of the boundaries of these designated Brownfield Areas in Florida.

Date of Government Version: 04/02/2024
Date Data Arrived at EDR: 06/25/2024
Date Made Active in Reports: 09/13/2024
Number of Days to Update: 80

Source: Department of Environmental Protection
Telephone: 850-245-8934
Last EDR Contact: 09/25/2024
Next Scheduled EDR Contact: 01/06/2025
Data Release Frequency: Quarterly

BROWNFIELDS: Brownfields Sites Database

Brownfields are defined by the Florida Department of Environmental Protection (FDEP) as abandoned, idled, or underused industrial and commercial facilities where expansion or redevelopment is complicated by real or perceived environmental contamination.

Date of Government Version: 01/17/2024
Date Data Arrived at EDR: 03/26/2024
Date Made Active in Reports: 06/18/2024
Number of Days to Update: 84

Source: Department of Environmental Protection
Telephone: 850-245-8927
Last EDR Contact: 09/25/2024
Next Scheduled EDR Contact: 01/06/2025
Data Release Frequency: Semi-Annually

ADDITIONAL ENVIRONMENTAL RECORDS

Local Brownfield lists

US BROWNFIELDS: A Listing of Brownfields Sites

Brownfields are real property, the expansion, redevelopment, or reuse of which may be complicated by the presence or potential presence of a hazardous substance, pollutant, or contaminant. Cleaning up and reinvesting in these properties takes development pressures off of undeveloped, open land, and both improves and protects the environment. Assessment, Cleanup and Redevelopment Exchange System (ACRES) stores information reported by EPA Brownfields grant recipients on brownfields properties assessed or cleaned up with grant funding as well as information on Targeted Brownfields Assessments performed by EPA Regions. A listing of ACRES Brownfield sites is obtained from Cleanups in My Community. Cleanups in My Community provides information on Brownfields properties for which information is reported back to EPA, as well as areas served by Brownfields grant programs.

Date of Government Version: 06/10/2024
Date Data Arrived at EDR: 06/11/2024
Date Made Active in Reports: 09/04/2024
Number of Days to Update: 85

Source: Environmental Protection Agency
Telephone: 202-566-2777
Last EDR Contact: 09/11/2024
Next Scheduled EDR Contact: 12/23/2024
Data Release Frequency: Semi-Annually

Local Lists of Landfill / Solid Waste Disposal Sites

SWRCY: Recycling Centers

A listing of recycling centers located in the state of Florida.

Date of Government Version: 08/17/2023
Date Data Arrived at EDR: 10/09/2023
Date Made Active in Reports: 12/19/2023
Number of Days to Update: 71

Source: Department of Environmental Protection
Telephone: 850-245-8718
Last EDR Contact: 10/08/2024
Next Scheduled EDR Contact: 01/20/2025
Data Release Frequency: Varies

INDIAN ODI: Report on the Status of Open Dumps on Indian Lands

Location of open dumps on Indian land.

Date of Government Version: 12/31/1998
Date Data Arrived at EDR: 12/03/2007
Date Made Active in Reports: 01/24/2008
Number of Days to Update: 52

Source: Environmental Protection Agency
Telephone: 703-308-8245
Last EDR Contact: 10/17/2024
Next Scheduled EDR Contact: 02/03/2025
Data Release Frequency: Varies

DEBRIS REGION 9: Torres Martinez Reservation Illegal Dump Site Locations

A listing of illegal dump sites location on the Torres Martinez Indian Reservation located in eastern Riverside County and northern Imperial County, California.

Date of Government Version: 01/12/2009
Date Data Arrived at EDR: 05/07/2009
Date Made Active in Reports: 09/21/2009
Number of Days to Update: 137

Source: EPA, Region 9
Telephone: 415-947-4219
Last EDR Contact: 10/09/2024
Next Scheduled EDR Contact: 01/27/2025
Data Release Frequency: No Update Planned

ODI: Open Dump Inventory

An open dump is defined as a disposal facility that does not comply with one or more of the Part 257 or Part 258 Subtitle D Criteria.

Date of Government Version: 06/30/1985
Date Data Arrived at EDR: 08/09/2004
Date Made Active in Reports: 09/17/2004
Number of Days to Update: 39

Source: Environmental Protection Agency
Telephone: 800-424-9346
Last EDR Contact: 06/09/2004
Next Scheduled EDR Contact: N/A
Data Release Frequency: No Update Planned

IHS OPEN DUMPS: Open Dumps on Indian Land

A listing of all open dumps located on Indian Land in the United States.

Date of Government Version: 04/01/2014
Date Data Arrived at EDR: 08/06/2014
Date Made Active in Reports: 01/29/2015
Number of Days to Update: 176

Source: Department of Health & Human Serivces, Indian Health Service
Telephone: 301-443-1452
Last EDR Contact: 10/10/2024
Next Scheduled EDR Contact: 02/03/2025
Data Release Frequency: Varies

Local Lists of Hazardous waste / Contaminated Sites

US HIST CDL: National Clandestine Laboratory Register

A listing of clandestine drug lab locations that have been removed from the DEAs National Clandestine Laboratory Register.

Date of Government Version: 05/20/2024
Date Data Arrived at EDR: 08/19/2024
Date Made Active in Reports: 10/09/2024
Number of Days to Update: 51

Source: Drug Enforcement Administration
Telephone: 202-307-1000
Last EDR Contact: 08/19/2024
Next Scheduled EDR Contact: 12/02/2024
Data Release Frequency: No Update Planned

PRIORITYCLEANERS: Priority Ranking List

The Florida Legislature has established a state-funded program to cleanup properties that are contaminated as a result of the operations of a drycleaning facility.

Date of Government Version: 06/17/2024
Date Data Arrived at EDR: 08/06/2024
Date Made Active in Reports: 10/24/2024
Number of Days to Update: 79

Source: Department of Environmental Protection
Telephone: 850-245-8927
Last EDR Contact: 08/06/2024
Next Scheduled EDR Contact: 11/18/2024
Data Release Frequency: Varies

FL SITES: Sites List

This summary status report was developed from a number of lists including the Eckhardt list, the Moffit list, the EPA Hazardous Waste Sites list, EPA's Emergency & Remedial Response information System list (RCRA Section 3012) & existing department lists such as the obsolete uncontrolled Hazardous Waste Sites list. This list is no longer updated.

Date of Government Version: 12/31/1989
Date Data Arrived at EDR: 05/09/1994
Date Made Active in Reports: 08/04/1994
Number of Days to Update: 87

Source: Department of Environmental Protection
Telephone: 850-245-8705
Last EDR Contact: 03/24/1994
Next Scheduled EDR Contact: N/A
Data Release Frequency: No Update Planned

US CDL: Clandestine Drug Labs

A listing of clandestine drug lab locations. The U.S. Department of Justice ("the Department") provides this web site as a public service. It contains addresses of some locations where law enforcement agencies reported they found chemicals or other items that indicated the presence of either clandestine drug laboratories or dumpsites. In most cases, the source of the entries is not the Department, and the Department has not verified the entry and does not guarantee its accuracy. Members of the public must verify the accuracy of all entries by, for example, contacting local law enforcement and local health departments.

Date of Government Version: 05/20/2024
Date Data Arrived at EDR: 08/19/2024
Date Made Active in Reports: 10/09/2024
Number of Days to Update: 51

Source: Drug Enforcement Administration
Telephone: 202-307-1000
Last EDR Contact: 08/19/2024
Next Scheduled EDR Contact: 12/02/2024
Data Release Frequency: Quarterly

Local Land Records

LIENS 2: CERCLA Lien Information

A Federal CERCLA ('Superfund') lien can exist by operation of law at any site or property at which EPA has spent Superfund monies. These monies are spent to investigate and address releases and threatened releases of contamination. CERCLIS provides information as to the identity of these sites and properties.

Date of Government Version: 09/25/2024
Date Data Arrived at EDR: 10/01/2024
Date Made Active in Reports: 10/23/2024
Number of Days to Update: 22

Source: Environmental Protection Agency
Telephone: 202-564-6023
Last EDR Contact: 10/01/2024
Next Scheduled EDR Contact: 01/06/2025
Data Release Frequency: Semi-Annually

Records of Emergency Release Reports

HMIRS: Hazardous Materials Information Reporting System
Hazardous Materials Incident Report System. HMIRS contains hazardous material spill incidents reported to DOT.

Date of Government Version: 06/14/2024
Date Data Arrived at EDR: 06/17/2024
Date Made Active in Reports: 06/24/2024
Number of Days to Update: 7

Source: U.S. Department of Transportation
Telephone: 202-366-4555
Last EDR Contact: 09/17/2024
Next Scheduled EDR Contact: 12/30/2024
Data Release Frequency: Quarterly

SPILLS: Oil and Hazardous Materials Incidents
Statewide oil and hazardous materials inland incidents.

Date of Government Version: 06/26/2024
Date Data Arrived at EDR: 06/27/2024
Date Made Active in Reports: 09/19/2024
Number of Days to Update: 84

Source: Department of Environmental Protection
Telephone: 850-245-2010
Last EDR Contact: 09/25/2024
Next Scheduled EDR Contact: 01/13/2025
Data Release Frequency: Semi-Annually

SPILLS 90: SPILLS90 data from FirstSearch
Spills 90 includes those spill and release records available exclusively from FirstSearch databases. Typically, they may include chemical, oil and/or hazardous substance spills recorded after 1990. Duplicate records that are already included in EDR incident and release records are not included in Spills 90.

Date of Government Version: 12/10/2012
Date Data Arrived at EDR: 01/03/2013
Date Made Active in Reports: 03/04/2013
Number of Days to Update: 60

Source: FirstSearch
Telephone: N/A
Last EDR Contact: 01/03/2013
Next Scheduled EDR Contact: N/A
Data Release Frequency: No Update Planned

SPILLS 80: SPILLS80 data from FirstSearch
Spills 80 includes those spill and release records available from FirstSearch databases prior to 1990. Typically, they may include chemical, oil and/or hazardous substance spills recorded before 1990. Duplicate records that are already included in EDR incident and release records are not included in Spills 80.

Date of Government Version: 09/01/2001
Date Data Arrived at EDR: 01/03/2013
Date Made Active in Reports: 03/06/2013
Number of Days to Update: 62

Source: FirstSearch
Telephone: N/A
Last EDR Contact: 01/03/2013
Next Scheduled EDR Contact: N/A
Data Release Frequency: No Update Planned

Other Ascertainable Records

RCRA NonGen / NLR: RCRA - Non Generators / No Longer Regulated
RCRAInfo is EPA's comprehensive information system, providing access to data supporting the Resource Conservation and Recovery Act (RCRA) of 1976 and the Hazardous and Solid Waste Amendments (HSWA) of 1984. The database includes selective information on sites which generate, transport, store, treat and/or dispose of hazardous waste as defined by the Resource Conservation and Recovery Act (RCRA). Non-Generators do not presently generate hazardous waste.

Date of Government Version: 06/03/2024
Date Data Arrived at EDR: 06/07/2024
Date Made Active in Reports: 06/20/2024
Number of Days to Update: 13

Source: Environmental Protection Agency
Telephone: (404) 562-8651
Last EDR Contact: 09/17/2024
Next Scheduled EDR Contact: 12/30/2024
Data Release Frequency: Quarterly

FUDS: Formerly Used Defense Sites

The listing includes locations of Formerly Used Defense Sites properties where the US Army Corps of Engineers is actively working or will take necessary cleanup actions.

Date of Government Version: 07/31/2024
Date Data Arrived at EDR: 08/12/2024
Date Made Active in Reports: 10/09/2024
Number of Days to Update: 58

Source: U.S. Army Corps of Engineers
Telephone: 202-528-4285
Last EDR Contact: 08/12/2024
Next Scheduled EDR Contact: 11/26/2024
Data Release Frequency: Varies

DOD: Department of Defense Sites

This data set consists of federally owned or administered lands, administered by the Department of Defense, that have any area equal to or greater than 640 acres of the United States, Puerto Rico, and the U.S. Virgin Islands.

Date of Government Version: 06/07/2021
Date Data Arrived at EDR: 07/13/2021
Date Made Active in Reports: 03/09/2022
Number of Days to Update: 239

Source: USGS
Telephone: 888-275-8747
Last EDR Contact: 10/10/2024
Next Scheduled EDR Contact: 01/20/2025
Data Release Frequency: Varies

FEDLAND: Federal and Indian Lands

Federally and Indian administrated lands of the United States. Lands included are administrated by: Army Corps of Engineers, Bureau of Reclamation, National Wild and Scenic River, National Wildlife Refuge, Public Domain Land, Wilderness, Wilderness Study Area, Wildlife Management Area, Bureau of Indian Affairs, Bureau of Land Management, Department of Justice, Forest Service, Fish and Wildlife Service, National Park Service.

Date of Government Version: 04/02/2018
Date Data Arrived at EDR: 04/11/2018
Date Made Active in Reports: 11/06/2019
Number of Days to Update: 574

Source: U.S. Geological Survey
Telephone: 888-275-8747
Last EDR Contact: 10/03/2024
Next Scheduled EDR Contact: 01/13/2025
Data Release Frequency: N/A

SCRD DRYCLEANERS: State Coalition for Remediation of Drycleaners Listing

The State Coalition for Remediation of Drycleaners was established in 1998, with support from the U.S. EPA Office of Superfund Remediation and Technology Innovation. It is comprised of representatives of states with established drycleaner remediation programs. Currently the member states are Alabama, Connecticut, Florida, Illinois, Kansas, Minnesota, Missouri, North Carolina, Oregon, South Carolina, Tennessee, Texas, and Wisconsin.

Date of Government Version: 07/30/2021
Date Data Arrived at EDR: 02/03/2023
Date Made Active in Reports: 02/10/2023
Number of Days to Update: 7

Source: Environmental Protection Agency
Telephone: 615-532-8599
Last EDR Contact: 08/05/2024
Next Scheduled EDR Contact: 11/18/2024
Data Release Frequency: Varies

US FIN ASSUR: Financial Assurance Information

All owners and operators of facilities that treat, store, or dispose of hazardous waste are required to provide proof that they will have sufficient funds to pay for the clean up, closure, and post-closure care of their facilities.

Date of Government Version: 06/10/2024
Date Data Arrived at EDR: 06/17/2024
Date Made Active in Reports: 09/04/2024
Number of Days to Update: 79

Source: Environmental Protection Agency
Telephone: 202-566-1917
Last EDR Contact: 09/17/2024
Next Scheduled EDR Contact: 12/30/2024
Data Release Frequency: Quarterly

EPA WATCH LIST: EPA Watch List

EPA maintains a "Watch List" to facilitate dialogue between EPA, state and local environmental agencies on enforcement matters relating to facilities with alleged violations identified as either significant or high priority. Being on the Watch List does not mean that the facility has actually violated the law only that an investigation by EPA or a state or local environmental agency has led those organizations to allege that an unproven violation has in fact occurred. Being on the Watch List does not represent a higher level of concern regarding the alleged violations that were detected, but instead indicates cases requiring additional dialogue between EPA, state and local agencies - primarily because of the length of time the alleged violation has gone unaddressed or unresolved.

Date of Government Version: 08/30/2013
Date Data Arrived at EDR: 03/21/2014
Date Made Active in Reports: 06/17/2014
Number of Days to Update: 88

Source: Environmental Protection Agency
Telephone: 617-520-3000
Last EDR Contact: 10/24/2024
Next Scheduled EDR Contact: 02/10/2025
Data Release Frequency: No Update Planned

2020 COR ACTION: 2020 Corrective Action Program List

The EPA has set ambitious goals for the RCRA Corrective Action program by creating the 2020 Corrective Action Universe. This RCRA cleanup baseline includes facilities expected to need corrective action. The 2020 universe contains a wide variety of sites. Some properties are heavily contaminated while others were contaminated but have since been cleaned up. Still others have not been fully investigated yet, and may require little or no remediation. Inclusion in the 2020 Universe does not necessarily imply failure on the part of a facility to meet its RCRA obligations.

Date of Government Version: 09/30/2017
Date Data Arrived at EDR: 05/08/2018
Date Made Active in Reports: 07/20/2018
Number of Days to Update: 73

Source: Environmental Protection Agency
Telephone: 703-308-4044
Last EDR Contact: 10/31/2024
Next Scheduled EDR Contact: 02/10/2025
Data Release Frequency: Varies

TSCA: Toxic Substances Control Act

Toxic Substances Control Act. TSCA identifies manufacturers and importers of chemical substances included on the TSCA Chemical Substance Inventory list. It includes data on the production volume of these substances by plant site.

Date of Government Version: 12/31/2020
Date Data Arrived at EDR: 06/14/2022
Date Made Active in Reports: 03/24/2023
Number of Days to Update: 283

Source: EPA
Telephone: 202-260-5521
Last EDR Contact: 10/03/2024
Next Scheduled EDR Contact: 12/23/2024
Data Release Frequency: Every 4 Years

TRIS: Toxic Chemical Release Inventory System

Toxic Release Inventory System. TRIS identifies facilities which release toxic chemicals to the air, water and land in reportable quantities under SARA Title III Section 313.

Date of Government Version: 12/31/2022
Date Data Arrived at EDR: 11/13/2023
Date Made Active in Reports: 02/07/2024
Number of Days to Update: 86

Source: EPA
Telephone: 202-566-0250
Last EDR Contact: 09/25/2024
Next Scheduled EDR Contact: 01/06/2025
Data Release Frequency: Annually

SSTS: Section 7 Tracking Systems

Section 7 of the Federal Insecticide, Fungicide and Rodenticide Act, as amended (92 Stat. 829) requires all registered pesticide-producing establishments to submit a report to the Environmental Protection Agency by March 1st each year. Each establishment must report the types and amounts of pesticides, active ingredients and devices being produced, and those having been produced and sold or distributed in the past year.

Date of Government Version: 07/11/2024
Date Data Arrived at EDR: 07/11/2024
Date Made Active in Reports: 07/12/2024
Number of Days to Update: 1

Source: EPA
Telephone: 202-564-4203
Last EDR Contact: 10/16/2024
Next Scheduled EDR Contact: 01/27/2025
Data Release Frequency: Annually

ROD: Records Of Decision

Record of Decision. ROD documents mandate a permanent remedy at an NPL (Superfund) site containing technical and health information to aid in the cleanup.

Date of Government Version: 08/27/2024
Date Data Arrived at EDR: 09/03/2024
Date Made Active in Reports: 09/19/2024
Number of Days to Update: 16

Source: EPA
Telephone: 703-416-0223
Last EDR Contact: 10/01/2024
Next Scheduled EDR Contact: 12/09/2024
Data Release Frequency: Annually

RMP: Risk Management Plans

When Congress passed the Clean Air Act Amendments of 1990, it required EPA to publish regulations and guidance for chemical accident prevention at facilities using extremely hazardous substances. The Risk Management Program Rule (RMP Rule) was written to implement Section 112(r) of these amendments. The rule, which built upon existing industry codes and standards, requires companies of all sizes that use certain flammable and toxic substances to develop a Risk Management Program, which includes a(n): Hazard assessment that details the potential effects of an accidental release, an accident history of the last five years, and an evaluation of worst-case and alternative accidental releases; Prevention program that includes safety precautions and maintenance, monitoring, and employee training measures; and Emergency response program that spells out emergency health care, employee training measures and procedures for informing the public and response agencies (e.g the fire department) should an accident occur.

Date of Government Version: 07/12/2024
Date Data Arrived at EDR: 07/17/2024
Date Made Active in Reports: 10/09/2024
Number of Days to Update: 84

Source: Environmental Protection Agency
Telephone: 202-564-8600
Last EDR Contact: 10/09/2024
Next Scheduled EDR Contact: 01/27/2025
Data Release Frequency: Varies

RAATS: RCRA Administrative Action Tracking System

RCRA Administration Action Tracking System. RAATS contains records based on enforcement actions issued under RCRA pertaining to major violators and includes administrative and civil actions brought by the EPA. For administration actions after September 30, 1995, data entry in the RAATS database was discontinued. EPA will retain a copy of the database for historical records. It was necessary to terminate RAATS because a decrease in agency resources made it impossible to continue to update the information contained in the database.

Date of Government Version: 04/17/1995
Date Data Arrived at EDR: 07/03/1995
Date Made Active in Reports: 08/07/1995
Number of Days to Update: 35

Source: EPA
Telephone: 202-564-4104
Last EDR Contact: 06/02/2008
Next Scheduled EDR Contact: 09/01/2008
Data Release Frequency: No Update Planned

PRP: Potentially Responsible Parties

A listing of verified Potentially Responsible Parties

Date of Government Version: 09/19/2023
Date Data Arrived at EDR: 10/03/2023
Date Made Active in Reports: 10/19/2023
Number of Days to Update: 16

Source: EPA
Telephone: 202-564-6023
Last EDR Contact: 10/01/2024
Next Scheduled EDR Contact: 11/11/2024
Data Release Frequency: Quarterly

PADS: PCB Activity Database System

PCB Activity Database. PADS Identifies generators, transporters, commercial storers and/or brokers and disposers of PCB's who are required to notify the EPA of such activities.

Date of Government Version: 05/23/2024
Date Data Arrived at EDR: 07/02/2024
Date Made Active in Reports: 09/26/2024
Number of Days to Update: 86

Source: EPA
Telephone: 202-566-0500
Last EDR Contact: 10/02/2024
Next Scheduled EDR Contact: 01/13/2025
Data Release Frequency: Annually

ICIS: Integrated Compliance Information System

The Integrated Compliance Information System (ICIS) supports the information needs of the national enforcement and compliance program as well as the unique needs of the National Pollutant Discharge Elimination System (NPDES) program.

Date of Government Version: 11/18/2016
Date Data Arrived at EDR: 11/23/2016
Date Made Active in Reports: 02/10/2017
Number of Days to Update: 79

Source: Environmental Protection Agency
Telephone: 202-564-2501
Last EDR Contact: 09/25/2024
Next Scheduled EDR Contact: 01/13/2025
Data Release Frequency: Quarterly

GOVERNMENT RECORDS SEARCHED / DATA CURRENCY TRACKING

FTTS: FIFRA/ TSCA Tracking System - FIFRA (Federal Insecticide, Fungicide, & Rodenticide Act)/TSCA (Toxic Substances Control Act)
FTTS tracks administrative cases and pesticide enforcement actions and compliance activities related to FIFRA, TSCA and EPCRA (Emergency Planning and Community Right-to-Know Act). To maintain currency, EDR contacts the Agency on a quarterly basis.

Date of Government Version: 04/09/2009
Date Data Arrived at EDR: 04/16/2009
Date Made Active in Reports: 05/11/2009
Number of Days to Update: 25
Source: EPA/Office of Prevention, Pesticides and Toxic Substances
Telephone: 202-566-1667
Last EDR Contact: 08/18/2017
Next Scheduled EDR Contact: 12/04/2017
Data Release Frequency: No Update Planned

FTTS INSP: FIFRA/ TSCA Tracking System - FIFRA (Federal Insecticide, Fungicide, & Rodenticide Act)/TSCA (Toxic Substances Control Act)
A listing of FIFRA/TSCA Tracking System (FTTS) inspections and enforcements.

Date of Government Version: 04/09/2009
Date Data Arrived at EDR: 04/16/2009
Date Made Active in Reports: 05/11/2009
Number of Days to Update: 25
Source: EPA
Telephone: 202-566-1667
Last EDR Contact: 08/18/2017
Next Scheduled EDR Contact: 12/04/2017
Data Release Frequency: No Update Planned

MLTS: Material Licensing Tracking System
MLTS is maintained by the Nuclear Regulatory Commission and contains a list of approximately 8,100 sites which possess or use radioactive materials and which are subject to NRC licensing requirements. To maintain currency, EDR contacts the Agency on a quarterly basis.

Date of Government Version: 06/06/2024
Date Data Arrived at EDR: 06/07/2024
Date Made Active in Reports: 09/04/2024
Number of Days to Update: 89
Source: Nuclear Regulatory Commission
Telephone: 301-415-0717
Last EDR Contact: 10/09/2024
Next Scheduled EDR Contact: 01/27/2025
Data Release Frequency: Quarterly

COAL ASH DOE: Steam-Electric Plant Operation Data
A listing of power plants that store ash in surface ponds.

Date of Government Version: 12/31/2022
Date Data Arrived at EDR: 11/27/2023
Date Made Active in Reports: 02/22/2024
Number of Days to Update: 87
Source: Department of Energy
Telephone: 202-586-8719
Last EDR Contact: 10/16/2024
Next Scheduled EDR Contact: 12/09/2024
Data Release Frequency: Varies

COAL ASH EPA: Coal Combustion Residues Surface Impoundments List
A listing of coal combustion residues surface impoundments with high hazard potential ratings.

Date of Government Version: 01/12/2017
Date Data Arrived at EDR: 03/05/2019
Date Made Active in Reports: 11/11/2019
Number of Days to Update: 251
Source: Environmental Protection Agency
Telephone: N/A
Last EDR Contact: 08/22/2024
Next Scheduled EDR Contact: 12/09/2024
Data Release Frequency: Varies

PCB TRANSFORMER: PCB Transformer Registration Database
The database of PCB transformer registrations that includes all PCB registration submittals.

Date of Government Version: 09/13/2019
Date Data Arrived at EDR: 11/06/2019
Date Made Active in Reports: 02/10/2020
Number of Days to Update: 96
Source: Environmental Protection Agency
Telephone: 202-566-0517
Last EDR Contact: 10/31/2024
Next Scheduled EDR Contact: 02/10/2025
Data Release Frequency: Varies

RADINFO: Radiation Information Database
The Radiation Information Database (RADINFO) contains information about facilities that are regulated by U.S. Environmental Protection Agency (EPA) regulations for radiation and radioactivity.

Date of Government Version: 07/01/2019
Date Data Arrived at EDR: 07/01/2019
Date Made Active in Reports: 09/23/2019
Number of Days to Update: 84

Source: Environmental Protection Agency
Telephone: 202-343-9775
Last EDR Contact: 09/18/2024
Next Scheduled EDR Contact: 01/06/2025
Data Release Frequency: Quarterly

HIST FTTS: FIFRA/TSCA Tracking System Administrative Case Listing

A complete administrative case listing from the FIFRA/TSCA Tracking System (FTTS) for all ten EPA regions. The information was obtained from the National Compliance Database (NCDB). NCDB supports the implementation of FIFRA (Federal Insecticide, Fungicide, and Rodenticide Act) and TSCA (Toxic Substances Control Act). Some EPA regions are now closing out records. Because of that, and the fact that some EPA regions are not providing EPA Headquarters with updated records, it was decided to create a HIST FTTS database. It included records that may not be included in the newer FTTS database updates. This database is no longer updated.

Date of Government Version: 10/19/2006
Date Data Arrived at EDR: 03/01/2007
Date Made Active in Reports: 04/10/2007
Number of Days to Update: 40

Source: Environmental Protection Agency
Telephone: 202-564-2501
Last EDR Contact: 12/17/2007
Next Scheduled EDR Contact: 03/17/2008
Data Release Frequency: No Update Planned

HIST FTTS INSP: FIFRA/TSCA Tracking System Inspection & Enforcement Case Listing

A complete inspection and enforcement case listing from the FIFRA/TSCA Tracking System (FTTS) for all ten EPA regions. The information was obtained from the National Compliance Database (NCDB). NCDB supports the implementation of FIFRA (Federal Insecticide, Fungicide, and Rodenticide Act) and TSCA (Toxic Substances Control Act). Some EPA regions are now closing out records. Because of that, and the fact that some EPA regions are not providing EPA Headquarters with updated records, it was decided to create a HIST FTTS database. It included records that may not be included in the newer FTTS database updates. This database is no longer updated.

Date of Government Version: 10/19/2006
Date Data Arrived at EDR: 03/01/2007
Date Made Active in Reports: 04/10/2007
Number of Days to Update: 40

Source: Environmental Protection Agency
Telephone: 202-564-2501
Last EDR Contact: 12/17/2008
Next Scheduled EDR Contact: 03/17/2008
Data Release Frequency: No Update Planned

DOT OPS: Incident and Accident Data

Department of Transporation, Office of Pipeline Safety Incident and Accident data.

Date of Government Version: 01/02/2020
Date Data Arrived at EDR: 01/28/2020
Date Made Active in Reports: 04/17/2020
Number of Days to Update: 80

Source: Department of Transporation, Office of Pipeline Safety
Telephone: 202-366-4595
Last EDR Contact: 10/16/2024
Next Scheduled EDR Contact: 02/03/2025
Data Release Frequency: Quarterly

CONSENT: Superfund (CERCLA) Consent Decrees

Major legal settlements that establish responsibility and standards for cleanup at NPL (Superfund) sites. Released periodically by United States District Courts after settlement by parties to litigation matters.

Date of Government Version: 06/30/2024
Date Data Arrived at EDR: 07/08/2024
Date Made Active in Reports: 09/26/2024
Number of Days to Update: 80

Source: Department of Justice, Consent Decree Library
Telephone: Varies
Last EDR Contact: 09/25/2024
Next Scheduled EDR Contact: 01/13/2025
Data Release Frequency: Varies

BRS: Biennial Reporting System

The Biennial Reporting System is a national system administered by the EPA that collects data on the generation and management of hazardous waste. BRS captures detailed data from two groups: Large Quantity Generators (LQG) and Treatment, Storage, and Disposal Facilities.

Date of Government Version: 12/31/2021
Date Data Arrived at EDR: 03/09/2023
Date Made Active in Reports: 03/20/2023
Number of Days to Update: 11

Source: EPA/NTIS
Telephone: 800-424-9346
Last EDR Contact: 09/17/2024
Next Scheduled EDR Contact: 12/30/2024
Data Release Frequency: Biennially

INDIAN RESERV: Indian Reservations

This map layer portrays Indian administered lands of the United States that have any area equal to or greater than 640 acres.

Date of Government Version: 12/31/2014
Date Data Arrived at EDR: 07/14/2015
Date Made Active in Reports: 01/10/2017
Number of Days to Update: 546

Source: USGS
Telephone: 202-208-3710
Last EDR Contact: 10/01/2024
Next Scheduled EDR Contact: 01/13/2025
Data Release Frequency: Semi-Annually

FUSRAP: Formerly Utilized Sites Remedial Action Program

DOE established the Formerly Utilized Sites Remedial Action Program (FUSRAP) in 1974 to remediate sites where radioactive contamination remained from Manhattan Project and early U.S. Atomic Energy Commission (AEC) operations.

Date of Government Version: 03/03/2023
Date Data Arrived at EDR: 03/03/2023
Date Made Active in Reports: 06/09/2023
Number of Days to Update: 98

Source: Department of Energy
Telephone: 202-586-3559
Last EDR Contact: 10/24/2024
Next Scheduled EDR Contact: 02/10/2025
Data Release Frequency: Varies

UMTRA: Uranium Mill Tailings Sites

Uranium ore was mined by private companies for federal government use in national defense programs. When the mills shut down, large piles of the sand-like material (mill tailings) remain after uranium has been extracted from the ore. Levels of human exposure to radioactive materials from the piles are low; however, in some cases tailings were used as construction materials before the potential health hazards of the tailings were recognized.

Date of Government Version: 05/08/2024
Date Data Arrived at EDR: 08/14/2024
Date Made Active in Reports: 08/28/2024
Number of Days to Update: 14

Source: Department of Energy
Telephone: 505-845-0011
Last EDR Contact: 08/08/2024
Next Scheduled EDR Contact: 11/26/2024
Data Release Frequency: Varies

LEAD SMELTER 1: Lead Smelter Sites

A listing of former lead smelter site locations.

Date of Government Version: 09/25/2024
Date Data Arrived at EDR: 10/01/2024
Date Made Active in Reports: 10/23/2024
Number of Days to Update: 22

Source: Environmental Protection Agency
Telephone: 703-603-8787
Last EDR Contact: 10/01/2024
Next Scheduled EDR Contact: 01/06/2025
Data Release Frequency: Varies

LEAD SMELTER 2: Lead Smelter Sites

A list of several hundred sites in the U.S. where secondary lead smelting was done from 1931and 1964. These sites may pose a threat to public health through ingestion or inhalation of contaminated soil or dust

Date of Government Version: 04/05/2001
Date Data Arrived at EDR: 10/27/2010
Date Made Active in Reports: 12/02/2010
Number of Days to Update: 36

Source: American Journal of Public Health
Telephone: 703-305-6451
Last EDR Contact: 12/02/2009
Next Scheduled EDR Contact: N/A
Data Release Frequency: No Update Planned

US AIRS (AFS): Aerometric Information Retrieval System Facility Subsystem (AFS)

The database is a sub-system of Aerometric Information Retrieval System (AIRS). AFS contains compliance data on air pollution point sources regulated by the U.S. EPA and/or state and local air regulatory agencies. This information comes from source reports by various stationary sources of air pollution, such as electric power plants, steel mills, factories, and universities, and provides information about the air pollutants they produce. Action, air program, air program pollutant, and general level plant data. It is used to track emissions and compliance data from industrial plants.

Date of Government Version: 10/12/2016
Date Data Arrived at EDR: 10/26/2016
Date Made Active in Reports: 02/03/2017
Number of Days to Update: 100

Source: EPA
Telephone: 202-564-2496
Last EDR Contact: 09/26/2017
Next Scheduled EDR Contact: 01/08/2018
Data Release Frequency: Annually

US AIRS MINOR: Air Facility System Data
A listing of minor source facilities.

Date of Government Version: 10/12/2016
Date Data Arrived at EDR: 10/26/2016
Date Made Active in Reports: 02/03/2017
Number of Days to Update: 100

Source: EPA
Telephone: 202-564-2496
Last EDR Contact: 09/26/2017
Next Scheduled EDR Contact: 01/08/2018
Data Release Frequency: Annually

US MINES: Mines Master Index File
Contains all mine identification numbers issued for mines active or opened since 1971. The data also includes violation information.

Date of Government Version: 08/06/2024
Date Data Arrived at EDR: 08/14/2024
Date Made Active in Reports: 08/15/2024
Number of Days to Update: 1

Source: Department of Labor, Mine Safety and Health Administration
Telephone: 303-231-5959
Last EDR Contact: 08/14/2024
Next Scheduled EDR Contact: 12/02/2024
Data Release Frequency: Semi-Annually

MINES VIOLATIONS: MSHA Violation Assessment Data
Mines violation and assessment information. Department of Labor, Mine Safety & Health Administration.

Date of Government Version: 10/01/2024
Date Data Arrived at EDR: 10/02/2024
Date Made Active in Reports: 10/09/2024
Number of Days to Update: 7

Source: DOL, Mine Safety & Health Admi
Telephone: 202-693-9424
Last EDR Contact: 10/02/2024
Next Scheduled EDR Contact: 12/02/2024
Data Release Frequency: Quarterly

US MINES 2: Ferrous and Nonferrous Metal Mines Database Listing
This map layer includes ferrous (ferrous metal mines are facilities that extract ferrous metals, such as iron ore or molybdenum) and nonferrous (Nonferrous metal mines are facilities that extract nonferrous metals, such as gold, silver, copper, zinc, and lead) metal mines in the United States.

Date of Government Version: 05/02/2024
Date Data Arrived at EDR: 08/20/2024
Date Made Active in Reports: 10/09/2024
Number of Days to Update: 50

Source: USGS
Telephone: 703-648-7709
Last EDR Contact: 08/20/2024
Next Scheduled EDR Contact: 12/02/2024
Data Release Frequency: Varies

US MINES 3: Active Mines & Mineral Plants Database Listing
Active Mines and Mineral Processing Plant operations for commodities monitored by the Minerals Information Team of the USGS.

Date of Government Version: 04/14/2011
Date Data Arrived at EDR: 06/08/2011
Date Made Active in Reports: 09/13/2011
Number of Days to Update: 97

Source: USGS
Telephone: 703-648-7709
Last EDR Contact: 08/22/2024
Next Scheduled EDR Contact: 12/02/2024
Data Release Frequency: Varies

MINES MRDS: Mineral Resources Data System
Mineral Resources Data System

Date of Government Version: 08/23/2022
Date Data Arrived at EDR: 11/22/2022
Date Made Active in Reports: 02/28/2023
Number of Days to Update: 98

Source: USGS
Telephone: 703-648-6533
Last EDR Contact: 08/22/2024
Next Scheduled EDR Contact: 12/02/2024
Data Release Frequency: Varies

GOVERNMENT RECORDS SEARCHED / DATA CURRENCY TRACKING

ABANDONED MINES: Abandoned Mines

An inventory of land and water impacted by past mining (primarily coal mining) is maintained by OSMRE to provide information needed to implement the Surface Mining Control and Reclamation Act of 1977 (SMCRA). The inventory contains information on the location, type, and extent of AML impacts, as well as, information on the cost associated with the reclamation of those problems. The inventory is based upon field surveys by State, Tribal, and OSMRE program officials. It is dynamic to the extent that it is modified as new problems are identified and existing problems are reclaimed.

Date of Government Version: 06/13/2024
Date Data Arrived at EDR: 06/14/2024
Date Made Active in Reports: 09/04/2024
Number of Days to Update: 82

Source: Department of Interior
Telephone: 202-208-2609
Last EDR Contact: 09/10/2024
Next Scheduled EDR Contact: 12/16/2024
Data Release Frequency: Quarterly

FINDS: Facility Index System/Facility Registry System

Facility Index System. FINDS contains both facility information and 'pointers' to other sources that contain more detail. EDR includes the following FINDS databases in this report: PCS (Permit Compliance System), AIRS (Aerometric Information Retrieval System), DOCKET (Enforcement Docket used to manage and track information on civil judicial enforcement cases for all environmental statutes), FURS (Federal Underground Injection Control), C-DOCKET (Criminal Docket System used to track criminal enforcement actions for all environmental statutes), FFIS (Federal Facilities Information System), STATE (State Environmental Laws and Statutes), and PADS (PCB Activity Data System).

Date of Government Version: 08/13/2024
Date Data Arrived at EDR: 08/20/2024
Date Made Active in Reports: 08/28/2024
Number of Days to Update: 8

Source: EPA
Telephone: (404) 562-9900
Last EDR Contact: 08/20/2024
Next Scheduled EDR Contact: 12/09/2024
Data Release Frequency: Quarterly

ECHO: Enforcement & Compliance History Information

ECHO provides integrated compliance and enforcement information for about 800,000 regulated facilities nationwide.

Date of Government Version: 06/23/2024
Date Data Arrived at EDR: 06/28/2024
Date Made Active in Reports: 07/12/2024
Number of Days to Update: 14

Source: Environmental Protection Agency
Telephone: 202-564-2280
Last EDR Contact: 10/01/2024
Next Scheduled EDR Contact: 01/13/2025
Data Release Frequency: Quarterly

UXO: Unexploded Ordnance Sites

A listing of unexploded ordnance site locations

Date of Government Version: 09/06/2023
Date Data Arrived at EDR: 09/13/2023
Date Made Active in Reports: 12/11/2023
Number of Days to Update: 89

Source: Department of Defense
Telephone: 703-704-1564
Last EDR Contact: 10/03/2024
Next Scheduled EDR Contact: 01/20/2025
Data Release Frequency: Varies

DOCKET HWC: Hazardous Waste Compliance Docket Listing

A complete list of the Federal Agency Hazardous Waste Compliance Docket Facilities.

Date of Government Version: 05/06/2021
Date Data Arrived at EDR: 05/21/2021
Date Made Active in Reports: 08/11/2021
Number of Days to Update: 82

Source: Environmental Protection Agency
Telephone: 202-564-0527
Last EDR Contact: 08/13/2024
Next Scheduled EDR Contact: 12/02/2024
Data Release Frequency: Varies

FUELS PROGRAM: EPA Fuels Program Registered Listing

This listing includes facilities that are registered under the Part 80 (Code of Federal Regulations) EPA Fuels Programs. All companies now are required to submit new and updated registrations.

Date of Government Version: 08/13/2024
Date Data Arrived at EDR: 08/13/2024
Date Made Active in Reports: 10/09/2024
Number of Days to Update: 57

Source: EPA
Telephone: 800-385-6164
Last EDR Contact: 08/13/2024
Next Scheduled EDR Contact: 11/26/2024
Data Release Frequency: Quarterly

PFAS NPL: Superfund Sites with PFAS Detections Information

EPA's Office of Land and Emergency Management and EPA Regional Offices maintain data describing what is known about site investigations, contamination, and remedial actions under the Comprehensive Environmental Response, Compensation, and Liability Act (CERCLA) where PFAS is present in the environment.

Date of Government Version: 07/01/2024
Date Data Arrived at EDR: 07/01/2024
Date Made Active in Reports: 07/12/2024
Number of Days to Update: 11

Source: Environmental Protection Agency
Telephone: 703-603-8895
Last EDR Contact: 10/02/2024
Next Scheduled EDR Contact: 01/13/2025
Data Release Frequency: Varies

PFAS FEDERAL SITES: Federal Sites PFAS Information

Several federal entities, such as the federal Superfund program, Department of Defense, National Aeronautics and Space Administration, Department of Transportation, and Department of Energy provided information for sites with known or suspected detections at federal facilities.

Date of Government Version: 07/01/2024
Date Data Arrived at EDR: 07/01/2024
Date Made Active in Reports: 07/12/2024
Number of Days to Update: 11

Source: Environmental Protection Agency
Telephone: 202-272-0167
Last EDR Contact: 10/02/2024
Next Scheduled EDR Contact: 01/13/2025
Data Release Frequency: Varies

PFAS TSCA: PFAS Manufacture and Imports Information

EPA issued the Chemical Data Reporting (CDR) Rule under the Toxic Substances Control Act (TSCA) and requires chemical manufacturers and facilities that manufacture or import chemical substances to report data to EPA. EPA publishes non-confidential business information (non-CBI) and includes descriptive information about each site, corporate parent, production volume, other manufacturing information, and processing and use information.

Date of Government Version: 07/01/2024
Date Data Arrived at EDR: 07/01/2024
Date Made Active in Reports: 07/12/2024
Number of Days to Update: 11

Source: Environmental Protection Agency
Telephone: 202-272-0167
Last EDR Contact: 10/02/2024
Next Scheduled EDR Contact: 01/13/2025
Data Release Frequency: Varies

PFAS TRIS: List of PFAS Added to the TRI

Section 7321 of the National Defense Authorization Act for Fiscal Year 2020 (NDAA) immediately added certain per- and polyfluoroalkyl substances (PFAS) to the list of chemicals covered by the Toxics Release Inventory (TRI) under Section 313 of the Emergency Planning and Community Right-to-Know Act (EPCRA) and provided a framework for additional PFAS to be added to TRI on an annual basis.

Date of Government Version: 07/01/2024
Date Data Arrived at EDR: 07/01/2024
Date Made Active in Reports: 07/12/2024
Number of Days to Update: 11

Source: Environmental Protection Agency
Telephone: 202-566-0250
Last EDR Contact: 10/02/2024
Next Scheduled EDR Contact: 01/13/2025
Data Release Frequency: Varies

PFAS RCRA MANIFEST: PFAS Transfers Identified In the RCRA Database Listing

To work around the lack of PFAS waste codes in the RCRA database, EPA developed the PFAS Transfers dataset by mining e-Manifest records containing at least one of these common PFAS keywords: PFAS, PFOA, PFOS, PERFL, AFFF, GENX, GEN-X (plus the VT waste codes). These keywords were searched for in the following text fields: Manifest handling instructions (MANIFEST_HANDLING_INSTR), Non-hazardous waste description (NON_HAZ_WASTE_DESCRIPTION), DOT printed information (DOT_PRINTED_INFORMATION), Waste line handling instructions (WASTE_LINE_HANDLING_INSTR), Waste residue comments (WASTE_RESIDUE_COMMENTS).

Date of Government Version: 07/01/2024
Date Data Arrived at EDR: 07/01/2024
Date Made Active in Reports: 07/12/2024
Number of Days to Update: 11

Source: Environmental Protection Agency
Telephone: 202-272-0167
Last EDR Contact: 10/02/2024
Next Scheduled EDR Contact: 01/13/2025
Data Release Frequency: Varies

PFAS ATSDR: PFAS Contamination Site Location Listing

PFAS contamination site locations from the Department of Health & Human Services, Center for Disease Control & Prevention. ATSDR is involved at a number of PFAS-related sites, either directly or through assisting state and federal partners. As of now, most sites are related to drinking water contamination connected with PFAS production facilities or fire training areas where aqueous film-forming firefighting foam (AFFF) was regularly used.

Date of Government Version: 06/24/2020
Date Data Arrived at EDR: 03/17/2021
Date Made Active in Reports: 11/08/2022
Number of Days to Update: 601

Source: Department of Health & Human Services
Telephone: 202-741-5770
Last EDR Contact: 10/17/2024
Next Scheduled EDR Contact: 02/03/2025
Data Release Frequency: Varies

PFAS WQP: Ambient Environmental Sampling for PFAS

The Water Quality Portal (WQP) is a part of a modernized repository storing ambient sampling data for all environmental media and tissue samples. A wide range of federal, state, tribal and local governments, academic and non-governmental organizations and individuals submit project details and sampling results to this public repository. The information is commonly used for research and assessments of environmental quality.

Date of Government Version: 07/01/2024
Date Data Arrived at EDR: 07/01/2024
Date Made Active in Reports: 07/12/2024
Number of Days to Update: 11

Source: Environmental Protection Agency
Telephone: 202-272-0167
Last EDR Contact: 10/02/2024
Next Scheduled EDR Contact: 01/13/2025
Data Release Frequency: Varies

PFAS NPDES: Clean Water Act Discharge Monitoring Information

Any discharger of pollutants to waters of the United States from a point source must have a National Pollutant Discharge Elimination System (NPDES) permit. The process for obtaining limits involves the regulated entity (permittee) disclosing releases in a NPDES permit application and the permitting authority (typically the state but sometimes EPA) deciding whether to require monitoring or monitoring with limits. Caveats and Limitations: Less than half of states have required PFAS monitoring for at least one of their permittees and fewer states have established PFAS effluent limits for permittees. New rulemakings have been initiated that may increase the number of facilities monitoring for PFAS in the future.

Date of Government Version: 07/01/2024
Date Data Arrived at EDR: 07/01/2024
Date Made Active in Reports: 07/12/2024
Number of Days to Update: 11

Source: Environmental Protection Agency
Telephone: 202-272-0167
Last EDR Contact: 10/02/2024
Next Scheduled EDR Contact: 01/13/2025
Data Release Frequency: Varies

PFAS PROJECT: NORTHEASTERN UNIVERSITY PFAS PROJECT

The PFAS Contamination Site Tracker records qualitative and quantitative data from each site in a chart, specifically examining discovery, contamination levels, government response, litigation, health impacts, media coverage, and community characteristics. All data presented in the chart were extracted from government websites, such as state health departments or the Environmental Protection Agency, and news articles.

Date of Government Version: 05/19/2023
Date Data Arrived at EDR: 04/05/2024
Date Made Active in Reports: 06/06/2024
Number of Days to Update: 62

Source: Social Science Environmental Health Research Institute
Telephone: N/A
Last EDR Contact: 09/05/2024
Next Scheduled EDR Contact: 12/16/2024
Data Release Frequency: Varies

PFAS ECHO: Facilities in Industries that May Be Handling PFAS Listing

Regulators and the public have expressed interest in knowing which regulated entities may be using PFAS. EPA has developed a dataset from various sources that show which industries may be handling PFAS. Approximately 120,000 facilities subject to federal environmental programs have operated or currently operate in industry sectors with processes that may involve handling and/or release of PFAS.

Date of Government Version: 07/01/2024
Date Data Arrived at EDR: 07/01/2024
Date Made Active in Reports: 07/12/2024
Number of Days to Update: 11

Source: Environmental Protection Agency
Telephone: 202-272-0167
Last EDR Contact: 10/02/2024
Next Scheduled EDR Contact: 01/13/2025
Data Release Frequency: Varies

PFAS ECHO FIRE TRAIN: Facilities in Industries that May Be Handling PFAS Listing

A list of fire training sites was added to the Industry Sectors dataset using a keyword search on the permitted facilitys name to identify sites where fire-fighting foam may have been used in training exercises. Additionally, you may view an example spreadsheet of the subset of fire training facility data, as well as the keywords used in selecting or deselecting a facility for the subset. as well as the keywords used in selecting or deselecting a facility for the subset. These keywords were tested to maximize accuracy in selecting facilities that may use fire-fighting foam in training exercises, however, due to the lack of a required reporting field in the data systems for designating fire training sites, this methodology may not identify all fire training sites or may potentially misidentify them.

Date of Government Version: 07/01/2024
Date Data Arrived at EDR: 07/01/2024
Date Made Active in Reports: 07/12/2024
Number of Days to Update: 11

Source: Environmental Protection Agency
Telephone: 202-272-0167
Last EDR Contact: 10/02/2024
Next Scheduled EDR Contact: 01/13/2025
Data Release Frequency: Varies

PFAS PT 139 AIRPORT: All Certified Part 139 Airports PFAS Information Listing

Since July 1, 2006, all certified part 139 airports are required to have fire-fighting foam onsite that meet military specifications (MIL-F-24385) (14 CFR 139.317). To date, these military specification fire-fighting foams are fluorinated and have been historically used for training and extinguishing. The 2018 FAA Reauthorization Act has a provision stating that no later than October 2021, FAA shall not require the use of fluorinated AFFF. This provision does not prohibit the use of fluorinated AFFF at Part 139 civilian airports; it only prohibits FAA from mandating its use. The Federal Aviation Administration?s document AC 150/5210-6D - Aircraft Fire Extinguishing Agents provides guidance on Aircraft Fire Extinguishing Agents, which includes Aqueous Film Forming Foam (AFFF).

Date of Government Version: 07/01/2024
Date Data Arrived at EDR: 07/01/2024
Date Made Active in Reports: 07/12/2024
Number of Days to Update: 11

Source: Environmental Protection Agency
Telephone: 202-272-0167
Last EDR Contact: 10/02/2024
Next Scheduled EDR Contact: 01/13/2025
Data Release Frequency: Varies

AQUEOUS FOAM NRC: Aqueous Foam Related Incidents Listing

The National Response Center (NRC) serves as an emergency call center that fields initial reports for pollution and railroad incidents and forwards that information to appropriate federal/state agencies for response. The spreadsheets posted to the NRC website contain initial incident data that has not been validated or investigated by a federal/state response agency. Response center calls from 1990 to the most recent complete calendar year where there was indication of Aqueous Film Forming Foam (AFFF) usage are included in this dataset. NRC calls may reference AFFF usage in the ?Material Involved? or ?Incident Description? fields.

Date of Government Version: 07/01/2024
Date Data Arrived at EDR: 07/01/2024
Date Made Active in Reports: 07/12/2024
Number of Days to Update: 11

Source: Environmental Protection Agency
Telephone: 202-267-2675
Last EDR Contact: 10/02/2024
Next Scheduled EDR Contact: 01/13/2025
Data Release Frequency: Varies

PCS ENF: Enforcement data

No description is available for this data

Date of Government Version: 12/31/2014
Date Data Arrived at EDR: 02/05/2015
Date Made Active in Reports: 03/06/2015
Number of Days to Update: 29

Source: EPA
Telephone: 202-564-2497
Last EDR Contact: 09/25/2024
Next Scheduled EDR Contact: 01/13/2025
Data Release Frequency: Varies

PCS: Permit Compliance System

PCS is a computerized management information system that contains data on National Pollutant Discharge Elimination System (NPDES) permit holding facilities. PCS tracks the permit, compliance, and enforcement status of NPDES facilities.

Date of Government Version: 12/16/2016
Date Data Arrived at EDR: 01/06/2017
Date Made Active in Reports: 03/10/2017
Number of Days to Update: 63

Source: EPA, Office of Water
Telephone: 202-564-2496
Last EDR Contact: 09/25/2024
Next Scheduled EDR Contact: 01/13/2025
Data Release Frequency: No Update Planned

BIOSOLIDS: ICIS-NPDES Biosolids Facility Data

The data reflects compliance information about facilities in the biosolids program.

Date of Government Version: 10/13/2024
Date Data Arrived at EDR: 10/16/2024
Date Made Active in Reports: 10/23/2024
Number of Days to Update: 7

Source: Environmental Protection Agency
Telephone: 202-564-4700
Last EDR Contact: 10/16/2024
Next Scheduled EDR Contact: 01/27/2025
Data Release Frequency: Varies

UST FINDER: UST Finder Database

EPA developed UST Finder, a web map application containing a comprehensive, state-sourced national map of underground storage tank (UST) and leaking UST (LUST) data. It provides the attributes and locations of active and closed USTs, UST facilities, and LUST sites from states and from Tribal lands and US territories . UST Finder contains information about proximity of UST facilities and LUST sites to: surface and groundwater public drinking water protection areas; estimated number of private domestic wells and number of people living nearby; and flooding and wildfires.

Date of Government Version: 06/08/2023
Date Data Arrived at EDR: 10/04/2023
Date Made Active in Reports: 01/18/2024
Number of Days to Update: 106

Source: Environmental Protection Agency
Telephone: 202-564-0394
Last EDR Contact: 08/08/2024
Next Scheduled EDR Contact: 11/18/2024
Data Release Frequency: Varies

UST FINDER RELEASE: UST Finder Releases Database

US EPA's UST Finder data is a national composite of leaking underground storage tanks. This data contains information about, and locations of, leaking underground storage tanks. Data was collected from state sources and standardized into a national profile by EPA's Office of Underground Storage Tanks, Office of Research and Development, and the Association of State and Territorial Solid Waste Management Officials.

Date of Government Version: 06/08/2023
Date Data Arrived at EDR: 10/31/2023
Date Made Active in Reports: 01/18/2024
Number of Days to Update: 79

Source: Environmental Protecton Agency
Telephone: 202-564-0394
Last EDR Contact: 08/08/2024
Next Scheduled EDR Contact: 11/18/2024
Data Release Frequency: Semi-Annually

E MANIFEST: Hazardous Waste Electronic Manifest System

EPA established a national system for tracking hazardous waste shipments electronically. This system, known as ?e-Manifest,? will modernize the nation?s cradle-to-grave hazardous waste tracking process while saving valuable time, resources, and dollars for industry and states.

Date of Government Version: 07/24/2023
Date Data Arrived at EDR: 04/18/2024
Date Made Active in Reports: 06/06/2024
Number of Days to Update: 49

Source: Environmental Protection Agency
Telephone: 833-501-6826
Last EDR Contact: 09/17/2024
Next Scheduled EDR Contact: 12/30/2024
Data Release Frequency: Varies

PFAS: PFOS and PFOA stand for perfluorooctane sulfonate and perfluorooctanoic acid

A list of the sites that have been reported to the Department of Environmental Protection with PFAS concentrations above the Department?s Provisional Groundwater Cleanup Target Level.

Date of Government Version: 07/19/2024
Date Data Arrived at EDR: 07/22/2024
Date Made Active in Reports: 10/15/2024
Number of Days to Update: 85

Source: Department of Environmental Protection
Telephone: 850-245-8690
Last EDR Contact: 10/17/2024
Next Scheduled EDR Contact: 02/03/2025
Data Release Frequency: Varies

AQUEOUS FOAM: Former Fire Training Facility Assessments Listing

DEP has conducted initial environmental assessments related to the historic and current use of chemicals found in aqueous film forming foam (AFFF) at fire training facilities throughout Florida

Date of Government Version: 05/30/2024
Date Data Arrived at EDR: 05/31/2024
Date Made Active in Reports: 06/28/2024
Number of Days to Update: 28

Source: Department of Environmental Protection
Telephone: 850-245-8690
Last EDR Contact: 08/27/2024
Next Scheduled EDR Contact: 12/16/2024
Data Release Frequency: Varies

AIRS: Permitted Facilities Listing

A listing of Air Resources Management permits.

Date of Government Version: 07/22/2024
Date Data Arrived at EDR: 07/23/2024
Date Made Active in Reports: 08/16/2024
Number of Days to Update: 24

Source: Department of Environmental Protection
Telephone: 850-921-9558
Last EDR Contact: 10/17/2024
Next Scheduled EDR Contact: 02/03/2025
Data Release Frequency: Varies

ASBESTOS: Asbestos Notification Listing

Asbestos sites

Date of Government Version: 08/08/2024
Date Data Arrived at EDR: 08/08/2024
Date Made Active in Reports: 08/19/2024
Number of Days to Update: 11

Source: Department of Environmental Protection
Telephone: 850-717-9086
Last EDR Contact: 08/07/2024
Next Scheduled EDR Contact: 11/26/2024
Data Release Frequency: Varies

CLEANUP SITES: DEP Cleanup Sites - Contamination Locator Map Listing

This listing includes the locations of waste cleanup sites from various programs. The source of the cleanup site data includes Hazardous Waste programs, Site Investigation Section, Compliance and Enforcement Tracking, Drycleaning State Funded Cleanup Program (possibly other state funded cleanup), Storage Tank Contamination Monitoring.

Date of Government Version: 05/08/2024
Date Data Arrived at EDR: 05/09/2024
Date Made Active in Reports: 05/16/2024
Number of Days to Update: 7

Source: Department of Environmental Protection
Telephone: 866-282-0787
Last EDR Contact: 08/19/2024
Next Scheduled EDR Contact: 12/02/2024
Data Release Frequency: Quarterly

DEDB: Ethylene Dibromide Database Results

Ethylene dibromide (EDB), a soil fumigant, that has been detected in drinking water wells. The amount found exceeds the maximum contaminant level as stated in Chapter 62-550 or 520. It is a potential threat to public health when present in drinking water.

Date of Government Version: 06/10/2024
Date Data Arrived at EDR: 06/14/2024
Date Made Active in Reports: 09/06/2024
Number of Days to Update: 84

Source: Department of Environmental Protection
Telephone: 850-245-8335
Last EDR Contact: 09/05/2024
Next Scheduled EDR Contact: 12/23/2024
Data Release Frequency: Varies

DRYCLEANERS: Drycleaning Facilities

The Drycleaners database, maintained by the Department of Environmental Protection, provides information about permitted dry cleaner facilities.

Date of Government Version: 07/15/2024
Date Data Arrived at EDR: 07/16/2024
Date Made Active in Reports: 07/26/2024
Number of Days to Update: 10

Source: Department of Environmental Protection
Telephone: 850-245-8927
Last EDR Contact: 10/15/2024
Next Scheduled EDR Contact: 01/27/2025
Data Release Frequency: Semi-Annually

DWM CONTAM: DWM CONTAMINATED SITES

A listing of active or known sites. The listing includes sites that need cleanup but are not actively being working on because the agency currently does not have funding (primarily petroleum and drycleaning).

Date of Government Version: 07/14/2023
Date Data Arrived at EDR: 10/04/2023
Date Made Active in Reports: 12/20/2023
Number of Days to Update: 77

Source: Department of Environmental Protection
Telephone: 850-245-7503
Last EDR Contact: 10/03/2024
Next Scheduled EDR Contact: 01/13/2025
Data Release Frequency: Varies

FIN ASSURANCE 1: Financial Assurance Information Listing

A list of hazardous waste facilities required to provide financial assurance under RCRA.

Date of Government Version: 07/03/2024
Date Data Arrived at EDR: 07/23/2024
Date Made Active in Reports: 10/14/2024
Number of Days to Update: 83

Source: Department of Environmental Protection
Telephone: 850-245-8793
Last EDR Contact: 10/22/2024
Next Scheduled EDR Contact: 02/03/2025
Data Release Frequency: Semi-Annually

FIN ASSURANCE 2: Financial Assurance Information Listing

A listing of financial assurance information for solid waste facilities.

Date of Government Version: 07/03/2024
Date Data Arrived at EDR: 07/23/2024
Date Made Active in Reports: 10/14/2024
Number of Days to Update: 83

Source: Department of Environmental Protection
Telephone: 850-245-8743
Last EDR Contact: 10/22/2024
Next Scheduled EDR Contact: 02/03/2025
Data Release Frequency: Semi-Annually

FIN ASSURANCE 3: Financial Assurance Information Listing

A listing of financial assurance information for storage tanks sites.

Date of Government Version: 08/08/2024
Date Data Arrived at EDR: 08/08/2024
Date Made Active in Reports: 10/24/2024
Number of Days to Update: 77

Source: Department of Environmental Protection
Telephone: 850-245-8853
Last EDR Contact: 10/17/2024
Next Scheduled EDR Contact: 02/03/2025
Data Release Frequency: Quarterly

FL Cattle Dip. Vats: Cattle Dipping Vats

From the 1910's through the 1950's, these vats were filled with an arsenic solution for the control and eradication of the cattle fever tick. Other pesticides, such as DDT, were also widely used. By State law, all cattle, horses, mules, goats, and other susceptible animals were required to be dipped every 14 days. Under certain circumstances, the arsenic and other pesticides remaining at the site may present an environmental or public health hazard.

Date of Government Version: 09/27/2019
Date Data Arrived at EDR: 01/10/2020
Date Made Active in Reports: 02/11/2020
Number of Days to Update: 32

Source: Department of Environmental Protection
Telephone: 850-245-4444
Last EDR Contact: 10/03/2024
Next Scheduled EDR Contact: 01/13/2025
Data Release Frequency: No Update Planned

HAZ WASTE: Hazardous Waste Information Listing

The records in this data set are generated by county SQG Assessment, Notification and Verification Programs on-site surveys (see 403.7225 FS). The waste records are wastes observed during county inspections. Even though this state program targets SQGs and VSQGs for outreach, some counties choose to additionally look at their LQGs.

Date of Government Version: 08/13/2024
Date Data Arrived at EDR: 08/13/2024
Date Made Active in Reports: 10/29/2024
Number of Days to Update: 77

Source: Department of Environmental Protection
Telephone: 850-245-8705
Last EDR Contact: 08/12/2024
Next Scheduled EDR Contact: 11/26/2024
Data Release Frequency: Quarterly

HW GEN: Hazardous Waste Generators

Small Quantity Hazardous Waste Generators are regulated under the federal Resource Conservation and Recovery Act (RCRA) and applicable state regulations as generators of hazardous wastes in quantities greater than 100 Kg but less than 1,000 Kg in any one calendar month. Large Quantity Generators of Hazardous Waste are tracked in this coverage based on their notification to the Department of Environmental Protection as to their handler status, or based on inspections conducted at their facilities. These facilities are regulated under the federal Resource Conservation and Recovery Act (RCRA) and applicable state regulations as generators of hazardous wastes in quantities equal to or greater than 1,000 Kg in any one calendar month.

Date of Government Version: 06/18/2024
Date Data Arrived at EDR: 06/18/2024
Date Made Active in Reports: 09/10/2024
Number of Days to Update: 84

Source: Department of Environmental Protection
Telephone: 850-245-8758
Last EDR Contact: 09/17/2024
Next Scheduled EDR Contact: 12/30/2024
Data Release Frequency: Quarterly

RESP PARTY: Responsible Party Sites Listing

Open, inactive and closed responsible party sites

Date of Government Version: 06/24/2024
Date Data Arrived at EDR: 06/25/2024
Date Made Active in Reports: 09/13/2024
Number of Days to Update: 80

Source: Department of Environmental Protection
Telephone: 850-245-8758
Last EDR Contact: 09/24/2024
Next Scheduled EDR Contact: 01/06/2025
Data Release Frequency: Quarterly

SOLCP: State-Owned Lands Cleanup Program Listing

The State-Owned Lands Cleanup Program (SOLCP) was created by the legislature in 2001 as a mechanism to identify and reduce the states possible risk and liability associated with potentially contaminated sites on state-owned property.

Date of Government Version: 08/05/2024
Date Data Arrived at EDR: 08/06/2024
Date Made Active in Reports: 10/25/2024
Number of Days to Update: 80

Source: Department of Environmental Protection
Telephone: 850-245-8952
Last EDR Contact: 08/06/2024
Next Scheduled EDR Contact: 11/18/2024
Data Release Frequency: Varies

SITE INV SITES: Site Investigation Section Sites Listing

Statewide coverage of Site Investigation Section (SIS) sites. Site Investigation is a Section within the Bureau of Waste Cleanup, Division of Waste Management. SIS provides technical support to FDEP District Waste Cleanup Programs and conducts contamination assessments throughout the state.

Date of Government Version: 08/12/2024
Date Data Arrived at EDR: 08/12/2024
Date Made Active in Reports: 10/24/2024
Number of Days to Update: 73

Source: Department of Environmental Protection
Telephone: 850-245-8953
Last EDR Contact: 08/12/2024
Next Scheduled EDR Contact: 11/26/2024
Data Release Frequency: Quarterly

TIER 2: Tier 2 Facility Listing

A listing of facilities which store or manufacture hazardous materials that submit a chemical inventory report.

Date of Government Version: 12/31/2023
Date Data Arrived at EDR: 06/06/2024
Date Made Active in Reports: 09/04/2024
Number of Days to Update: 90

Source: Department of Environmental Protection
Telephone: 850-413-9970
Last EDR Contact: 08/27/2024
Next Scheduled EDR Contact: 12/16/2024
Data Release Frequency: Varies

UIC: Underground Injection Wells Database Listing
A listing of Class I wells. Class I wells are used to inject hazardous waste, nonhazardous waste, or municipal waste below the lowermost USDW.

Date of Government Version: 07/11/2024
Date Data Arrived at EDR: 07/11/2024
Date Made Active in Reports: 07/19/2024
Number of Days to Update: 8

Source: Department of Environmental Protection
Telephone: 850-245-8655
Last EDR Contact: 10/24/2024
Next Scheduled EDR Contact: 01/27/2025
Data Release Frequency: Varies

WASTEWATER: Wastewater Facility Regulation Database
Domestic and industrial wastewater facilities.

Date of Government Version: 07/29/2024
Date Data Arrived at EDR: 07/29/2024
Date Made Active in Reports: 10/17/2024
Number of Days to Update: 80

Source: Department of Environmental Protection
Telephone: 850-245-8600
Last EDR Contact: 10/29/2024
Next Scheduled EDR Contact: 02/10/2025
Data Release Frequency: Quarterly

ERIC WASTE CLEANUP: Environmental Restoration Integrated Cleanup Listing
ERIC (Environmental Restoration Integrated Cleanup) is a single database for tracking all of the contaminated site cleanup activities in the Division of Waste Management (DWM). It was developed to bring together 11 different data systems to a single location that would allow tracking of a contaminated site throughout the course of cleanup regardless of which program area took the lead.

Date of Government Version: 06/24/2024
Date Data Arrived at EDR: 06/25/2024
Date Made Active in Reports: 06/28/2024
Number of Days to Update: 3

Source: Department of Environmental Protection
Telephone: 850-245-8270
Last EDR Contact: 09/24/2024
Next Scheduled EDR Contact: 01/06/2025
Data Release Frequency: Varies

EDR HIGH RISK HISTORICAL RECORDS

EDR Exclusive Records

EDR MGP: EDR Proprietary Manufactured Gas Plants
The EDR Proprietary Manufactured Gas Plant Database includes records of coal gas plants (manufactured gas plants) compiled by EDR's researchers. Manufactured gas sites were used in the United States from the 1800's to 1950's to produce a gas that could be distributed and used as fuel. These plants used whale oil, rosin, coal, or a mixture of coal, oil, and water that also produced a significant amount of waste. Many of the byproducts of the gas production, such as coal tar (oily waste containing volatile and non-volatile chemicals), sludges, oils and other compounds are potentially hazardous to human health and the environment. The byproduct from this process was frequently disposed of directly at the plant site and can remain or spread slowly, serving as a continuous source of soil and groundwater contamination.

Date of Government Version: N/A
Date Data Arrived at EDR: N/A
Date Made Active in Reports: N/A
Number of Days to Update: N/A

Source: EDR, Inc.
Telephone: N/A
Last EDR Contact: N/A
Next Scheduled EDR Contact: N/A
Data Release Frequency: No Update Planned

EDR Hist Auto: EDR Exclusive Historical Auto Stations
EDR has searched selected national collections of business directories and has collected listings of potential gas station/filling station/service station sites that were available to EDR researchers. EDR's review was limited to those categories of sources that might, in EDR's opinion, include gas station/filling station/service station establishments. The categories reviewed included, but were not limited to gas, gas station, gasoline station, filling station, auto, automobile repair, auto service station, service station, etc. This database falls within a category of information EDR classifies as "High Risk Historical Records", or HRHR. EDR's HRHR effort presents unique and sometimes proprietary data about past sites and operations that typically create environmental concerns, but may not show up in current government records searches.

Date of Government Version: N/A
Date Data Arrived at EDR: N/A
Date Made Active in Reports: N/A
Number of Days to Update: N/A

Source: EDR, Inc.
Telephone: N/A
Last EDR Contact: N/A
Next Scheduled EDR Contact: N/A
Data Release Frequency: Varies

EDR Hist Cleaner: EDR Exclusive Historical Cleaners

EDR has searched selected national collections of business directories and has collected listings of potential dry cleaner sites that were available to EDR researchers. EDR's review was limited to those categories of sources that might, in EDR's opinion, include dry cleaning establishments. The categories reviewed included, but were not limited to dry cleaners, cleaners, laundry, laundromat, cleaning/laundry, wash & dry etc. This database falls within a category of information EDR classifies as "High Risk Historical Records", or HRHR. EDR's HRHR effort presents unique and sometimes proprietary data about past sites and operations that typically create environmental concerns, but may not show up in current government records searches.

Date of Government Version: N/A
Date Data Arrived at EDR: N/A
Date Made Active in Reports: N/A
Number of Days to Update: N/A

Source: EDR, Inc.
Telephone: N/A
Last EDR Contact: N/A
Next Scheduled EDR Contact: N/A
Data Release Frequency: Varies

EDR RECOVERED GOVERNMENT ARCHIVES

Exclusive Recovered Govt. Archives

RGA HWS: Recovered Government Archive State Hazardous Waste Facilities List

The EDR Recovered Government Archive State Hazardous Waste database provides a list of SHWS incidents derived from historical databases and includes many records that no longer appear in current government lists. Compiled from Records formerly available from the Department of Environmental Protection in Floridia.

Date of Government Version: N/A
Date Data Arrived at EDR: 07/01/2013
Date Made Active in Reports: 12/30/2013
Number of Days to Update: 182

Source: Department of Environmental Protection
Telephone: N/A
Last EDR Contact: 06/01/2012
Next Scheduled EDR Contact: N/A
Data Release Frequency: Varies

RGA LF: Recovered Government Archive Solid Waste Facilities List

The EDR Recovered Government Archive Landfill database provides a list of landfills derived from historical databases and includes many records that no longer appear in current government lists. Compiled from Records formerly available from the Department of Environmental Protection in Floridia.

Date of Government Version: N/A
Date Data Arrived at EDR: 07/01/2013
Date Made Active in Reports: 01/10/2014
Number of Days to Update: 193

Source: Department of Environmental Protection
Telephone: N/A
Last EDR Contact: 06/01/2012
Next Scheduled EDR Contact: N/A
Data Release Frequency: Varies

RGA LUST: Recovered Government Archive Leaking Underground Storage Tank

The EDR Recovered Government Archive Leaking Underground Storage Tank database provides a list of LUST incidents derived from historical databases and includes many records that no longer appear in current government lists. Compiled from Records formerly available from the Department of Environmental Protection in Floridia.

Date of Government Version: N/A
Date Data Arrived at EDR: 07/01/2013
Date Made Active in Reports: 12/30/2013
Number of Days to Update: 182

Source: Department of Environmental Protection
Telephone: N/A
Last EDR Contact: 06/01/2012
Next Scheduled EDR Contact: N/A
Data Release Frequency: Varies

GOVERNMENT RECORDS SEARCHED / DATA CURRENCY TRACKING

COUNTY RECORDS

ALACHUA COUNTY:

FACILITY LIST ALACHUA: Facility List
List of all regulated facilities in Alachua County.

Date of Government Version: 06/13/2024
Date Data Arrived at EDR: 06/14/2024
Date Made Active in Reports: 09/06/2024
Number of Days to Update: 84
Source: Alachua County Environmental Protection Department
Telephone: 352-264-6800
Last EDR Contact: 09/10/2024
Next Scheduled EDR Contact: 12/30/2024
Data Release Frequency: Annually

BROWARD COUNTY:

AST BROWARD: Aboveground Storage Tanks
Aboveground storage tank locations in Broward County.

Date of Government Version: 09/15/2021
Date Data Arrived at EDR: 09/16/2021
Date Made Active in Reports: 12/03/2021
Number of Days to Update: 78
Source: Broward County Environmental Protection Department
Telephone: 954-818-7509
Last EDR Contact: 08/13/2024
Next Scheduled EDR Contact: 12/02/2024
Data Release Frequency: Varies

EDIEAR BROWARD: Semi-Annual Inventory Report on Contaminated Locations
Early Detection Incentive/Environmental Assessment Remediation. This report monitors the status and remediation progress of known contaminated locations within Broward County. Sites listed by the US EPA, the Florida Department of Environmental Protection, and sites licensed for contamination assessment and cleanup by the Division of Pollution Prevention and Remediation Programs of the Department.

Date of Government Version: 05/20/2024
Date Data Arrived at EDR: 05/21/2024
Date Made Active in Reports: 08/14/2024
Number of Days to Update: 85
Source: Broward County Environmental Protection Department
Telephone: 954-818-7509
Last EDR Contact: 08/19/2024
Next Scheduled EDR Contact: 12/02/2024
Data Release Frequency: Semi-Annually

HAZMAT BROWARD: Hazardous Material Sites
HM sites use or store greater than 25 gallons of hazardous materials per month.

Date of Government Version: 02/20/2024
Date Data Arrived at EDR: 02/21/2024
Date Made Active in Reports: 05/09/2024
Number of Days to Update: 78
Source: Broward County Environmental Protection Department
Telephone: 954-818-7509
Last EDR Contact: 10/24/2024
Next Scheduled EDR Contact: 12/02/2024
Data Release Frequency: Annually

NOV BROWARD: Notice Of Violations Sites
NOV facilities have received a notice of violation letter under the Broward County Chapter 27 Code.

Date of Government Version: 02/20/2024
Date Data Arrived at EDR: 02/21/2024
Date Made Active in Reports: 05/09/2024
Number of Days to Update: 78
Source: Broward County Environmental Protection Department
Telephone: 954-818-7509
Last EDR Contact: 09/10/2024
Next Scheduled EDR Contact: 12/02/2024
Data Release Frequency: Annually

UST BROWARD: Underground Storage Tanks
All known regulated storage tanks within Broward County, including those tanks that have been closed

Date of Government Version: 09/15/2021
Date Data Arrived at EDR: 09/16/2021
Date Made Active in Reports: 12/03/2021
Number of Days to Update: 78
Source: Broward County Environmental Protection Department
Telephone: 954-818-7509
Last EDR Contact: 08/13/2024
Next Scheduled EDR Contact: 12/02/2024
Data Release Frequency: Varies

HILLSBOROUGH COUNTY:

LF HILLSBOROUGH: Hillsborough County LF
Hillsborough county landfill sites.

Date of Government Version: 07/01/2024
Date Data Arrived at EDR: 07/02/2024
Date Made Active in Reports: 09/24/2024
Number of Days to Update: 84

Source: Hillsborough County Environmental Protection Commission
Telephone: 813-627-2600
Last EDR Contact: 09/25/2024
Next Scheduled EDR Contact: 01/13/2025
Data Release Frequency: Varies

MIAMI-DADE COUNTY:

DADE CO AP: Air Permit Sites
Facilities that release or have a potential to release pollutants.

Date of Government Version: 05/20/2024
Date Data Arrived at EDR: 05/21/2024
Date Made Active in Reports: 08/14/2024
Number of Days to Update: 85

Source: Department of Environmental Resources Management
Telephone: 305-372-6755
Last EDR Contact: 08/19/2024
Next Scheduled EDR Contact: 12/02/2024
Data Release Frequency: Semi-Annually

DADE CO AW: Agricultural Waste Listing
A listing of agricultural waste sites

Date of Government Version: 05/20/2024
Date Data Arrived at EDR: 05/21/2024
Date Made Active in Reports: 08/14/2024
Number of Days to Update: 85

Source: Miami-Dade County Division of Environmental Resources Management
Telephone: 305-372-6715
Last EDR Contact: 08/19/2024
Next Scheduled EDR Contact: 12/02/2024
Data Release Frequency: Varies

DADE CO LF: Miami Dade County Landfill Solid Waste Sites listing.
Miami Dade County Landfill Solid Waste Sites listing.

Date of Government Version: 04/29/2024
Date Data Arrived at EDR: 05/01/2024
Date Made Active in Reports: 07/24/2024
Number of Days to Update: 84

Source: Miami Dade County Environmental Resources Management
Telephone: 305-372-6789
Last EDR Contact: 08/13/2024
Next Scheduled EDR Contact: 12/02/2024
Data Release Frequency: Varies

DADE CO LW: Liquid Waste Transporter List
The Liquid Waste Transporter permit regulates the transportation of various types of liquid and solid waste, including hazardous waste, waste oil and oily waste waters, septic and grease trap waste, biomedical waste, spent radiator fluid, photo chemical waste, dry sewage sludge, and other types of non-hazardous industrial waste. The Liquid Waste Transporter permits needed to protect the environment and the public from improperly handled and transported waste.

Date of Government Version: 05/20/2024
Date Data Arrived at EDR: 05/21/2024
Date Made Active in Reports: 08/14/2024
Number of Days to Update: 85

Source: DERM
Telephone: 305-372-6755
Last EDR Contact: 08/19/2024
Next Scheduled EDR Contact: 12/02/2024
Data Release Frequency: Quarterly

DADE GTO: Grease Trap Sites
Any non-residential facility that discharges waste to a sanitary sewer.

Date of Government Version: 05/20/2024
Date Data Arrived at EDR: 05/21/2024
Date Made Active in Reports: 08/14/2024
Number of Days to Update: 85

Source: Dade County Dept. of Env. Resources Mgmt.
Telephone: 305-372-6508
Last EDR Contact: 08/19/2024
Next Scheduled EDR Contact: 12/02/2024
Data Release Frequency: Semi-Annually

DADE MOP: Marine Facilities Operating Permit

What is this permit used for? Miami-Dade County Ordinance 89-104 and Section 24-18 of the Code of Miami-Dade County require the following types of marine facilities to obtain annual operating permits from DERM: All recreational boat docking facilities with ten (10) or more boat slips, moorings, davit spaces, and vessel tie-up spaces. All boat storage facilities contiguous to tidal waters in Miami-Dade County with ten (10) or more dry storage spaces including boatyards and boat manufacturing facilities.

Date of Government Version: 05/20/2024
Date Data Arrived at EDR: 05/21/2024
Date Made Active in Reports: 08/14/2024
Number of Days to Update: 85

Source: DERM
Telephone: 305-372-3576
Last EDR Contact: 08/19/2024
Next Scheduled EDR Contact: 12/02/2024
Data Release Frequency: Quarterly

DADE MRE: Maimi River Enforcement

The Miami River Enforcement database files were created for facilities and in some instances vessels that were inspected by a workgroup within the Department that was identified as the Miami River Enforcement Group. The files do not all necessarily reflect enforcement cases and some were created for locations that were permitted by other Sections within the Department.

Date of Government Version: 06/05/2013
Date Data Arrived at EDR: 06/06/2013
Date Made Active in Reports: 08/06/2013
Number of Days to Update: 61

Source: DERM
Telephone: 305-372-3576
Last EDR Contact: 05/21/2024
Next Scheduled EDR Contact: 09/02/2024
Data Release Frequency: Quarterly

DADE_HWS: Hazardous Waste Sites

Sites with the potential to generate waste

Date of Government Version: 05/20/2024
Date Data Arrived at EDR: 05/21/2024
Date Made Active in Reports: 08/14/2024
Number of Days to Update: 85

Source: Dade County Department of Environmental Resources Management
Telephone: 305-372-6755
Last EDR Contact: 08/19/2024
Next Scheduled EDR Contact: 12/02/2024
Data Release Frequency: Semi-Annually

DADE_IW2_4: Industrial Waste Type 2-4 Sites

IW2s are facilities having reclaim or recycling systems with no discharges, aboveground holding tanks or spill prevention and countermeasure plans. IW4s are facilities that discharge an effluent to the ground.

Date of Government Version: 05/20/2024
Date Data Arrived at EDR: 05/21/2024
Date Made Active in Reports: 08/14/2024
Number of Days to Update: 85

Source: Department of Environmental Resources Management
Telephone: 305-372-6700
Last EDR Contact: 08/19/2024
Next Scheduled EDR Contact: 12/02/2024
Data Release Frequency: Semi-Annually

DADE_IW5: Industrial Waste Type 5 Sites

Generally these facilities fall under the category of "conditionally exempt small quantity generator" or "small quantity generator".

Date of Government Version: 05/20/2024
Date Data Arrived at EDR: 05/21/2024
Date Made Active in Reports: 08/14/2024
Number of Days to Update: 85

Source: Department of Environmental Resources Management
Telephone: 305-372-6700
Last EDR Contact: 08/19/2024
Next Scheduled EDR Contact: 12/02/2024
Data Release Frequency: Semi-Annually

DADE_IW6: Industrial Waste Type 6

Permits issued to those non-residential land uses located within the major drinking water wellfield protection areas that are not served by sanitary sewers. These facilities do not handle hazardous materials but are regulated because of the env. sensitivity of the areas where they are located.

Date of Government Version: 05/20/2024
Date Data Arrived at EDR: 05/21/2024
Date Made Active in Reports: 08/14/2024
Number of Days to Update: 85

Source: Department of Environmental Resources Management
Telephone: 305-372-6700
Last EDR Contact: 08/19/2024
Next Scheduled EDR Contact: 12/02/2024
Data Release Frequency: Semi-Annually

DADE_IWP: Industrial Waste Permit Sites

Facilities that either generate more than 25,000 of wastewater per day to sanitary sewers or are pre-defined by EPA.

Date of Government Version: 05/20/2024
Date Data Arrived at EDR: 05/21/2024
Date Made Active in Reports: 08/14/2024
Number of Days to Update: 85

Source: Department of Environmental Resources Management
Telephone: 305-372-6700
Last EDR Contact: 08/19/2024
Next Scheduled EDR Contact: 12/02/2024
Data Release Frequency: Semi-Annually

ENF: Enforcement Case Tracking System Sites

Enforcement cases monitored by the Dade County Department of Environmental Resources Management.

Date of Government Version: 05/20/2024
Date Data Arrived at EDR: 05/21/2024
Date Made Active in Reports: 08/14/2024
Number of Days to Update: 85

Source: Department of Environmental Resources Management
Telephone: 305-372-6755
Last EDR Contact: 08/19/2024
Next Scheduled EDR Contact: 12/02/2024
Data Release Frequency: Semi-Annually

SPILLS DADE: Fuel Spills Cases

DERM documents fuel spills of sites that are not in a state program.

Date of Government Version: 01/08/2009
Date Data Arrived at EDR: 01/13/2009
Date Made Active in Reports: 02/05/2009
Number of Days to Update: 23

Source: Department of Environmental Resources Management
Telephone: 305-372-6755
Last EDR Contact: 05/21/2024
Next Scheduled EDR Contact: 09/02/2024
Data Release Frequency: Semi-Annually

UST DADE: Storage Tanks

A listing of aboveground and underground storage tank site locations.

Date of Government Version: 04/05/2023
Date Data Arrived at EDR: 05/24/2023
Date Made Active in Reports: 08/11/2023
Number of Days to Update: 79

Source: Department of Environmental Resource Management
Telephone: 305-372-6700
Last EDR Contact: 08/22/2024
Next Scheduled EDR Contact: 12/02/2024
Data Release Frequency: Semi-Annually

PALM BEACH COUNTY:

LF PALM BEACH: Palm Beach County LF

Palm Beach County Inventory of Solid Waste Sites.

Date of Government Version: 09/01/2011
Date Data Arrived at EDR: 09/20/2011
Date Made Active in Reports: 10/10/2011
Number of Days to Update: 20

Source: Palm Beach County Solid Waste Authority
Telephone: 561-640-4000
Last EDR Contact: 09/05/2024
Next Scheduled EDR Contact: 12/16/2024
Data Release Frequency: Varies

OTHER DATABASE(S)

Depending on the geographic area covered by this report, the data provided in these specialty databases may or may not be complete. For example, the existence of wetlands information data in a specific report does not mean that all wetlands in the area covered by the report are included. Moreover, the absence of any reported wetlands information does not necessarily mean that wetlands do not exist in the area covered by the report.

CT MANIFEST: Hazardous Waste Manifest Data

Facility and manifest data. Manifest is a document that lists and tracks hazardous waste from the generator through transporters to a tsd facility.

Date of Government Version: 08/05/2024
Date Data Arrived at EDR: 08/06/2024
Date Made Active in Reports: 10/25/2024
Number of Days to Update: 80

Source: Department of Energy & Environmental Protection
Telephone: 860-424-3375
Last EDR Contact: 08/06/2024
Next Scheduled EDR Contact: 11/18/2024
Data Release Frequency: No Update Planned

NJ MANIFEST: Manifest Information

Hazardous waste manifest information.

Date of Government Version: 12/31/2018
Date Data Arrived at EDR: 04/10/2019
Date Made Active in Reports: 05/16/2019
Number of Days to Update: 36

Source: Department of Environmental Protection
Telephone: N/A
Last EDR Contact: 09/25/2024
Next Scheduled EDR Contact: 01/13/2025
Data Release Frequency: Annually

NY MANIFEST: Facility and Manifest Data

Manifest is a document that lists and tracks hazardous waste from the generator through transporters to a TSD facility.

Date of Government Version: 12/31/2019
Date Data Arrived at EDR: 11/30/2023
Date Made Active in Reports: 12/01/2023
Number of Days to Update: 1

Source: Department of Environmental Conservation
Telephone: 518-402-8651
Last EDR Contact: 10/24/2024
Next Scheduled EDR Contact: 02/03/2025
Data Release Frequency: Quarterly

PA MANIFEST: Manifest Information

Hazardous waste manifest information.

Date of Government Version: 06/30/2018
Date Data Arrived at EDR: 07/19/2019
Date Made Active in Reports: 09/10/2019
Number of Days to Update: 53

Source: Department of Environmental Protection
Telephone: 717-783-8990
Last EDR Contact: 10/03/2024
Next Scheduled EDR Contact: 01/20/2025
Data Release Frequency: Annually

RI MANIFEST: Manifest information

Hazardous waste manifest information

Date of Government Version: 12/31/2020
Date Data Arrived at EDR: 11/30/2021
Date Made Active in Reports: 02/18/2022
Number of Days to Update: 80

Source: Department of Environmental Management
Telephone: 401-222-2797
Last EDR Contact: 08/08/2024
Next Scheduled EDR Contact: 11/26/2024
Data Release Frequency: Annually

WI MANIFEST: Manifest Information

Hazardous waste manifest information.

Date of Government Version: 05/31/2018
Date Data Arrived at EDR: 06/19/2019
Date Made Active in Reports: 09/03/2019
Number of Days to Update: 76

Source: Department of Natural Resources
Telephone: N/A
Last EDR Contact: 08/28/2024
Next Scheduled EDR Contact: 12/16/2024
Data Release Frequency: Annually

Oil/Gas Pipelines
Source: Endeavor Business Media
Petroleum Bundle (Crude Oil, Refined Products, Petrochemicals, Gas Liquids (LPG/NGL), and Specialty Gases (Miscellaneous)) N = Natural Gas Bundle (Natural Gas, Gas Liquids (LPG/NGL), and Specialty Gases (Miscellaneous)). This map includes information copyrighted by Endeavor Business Media. This information is provided on a best effort basis and Endeavor Business Media does not guarantee its accuracy nor warrant its fitness for any particular purpose. Such information has been reprinted with the permission of Endeavor Business Media.

Electric Power Transmission Line Data
Source: Endeavor Business Media
This map includes information copyrighted by Endeavor Business Media. This information is provided on a best effort basis and Endeavor Business Media does not guarantee its accuracy nor warrant its fitness for any particular purpose. Such information has been reprinted with the permission of Endeavor Business Media.

Sensitive Receptors: There are individuals deemed sensitive receptors due to their fragile immune systems and special sensitivity to environmental discharges. These sensitive receptors typically include the elderly, the sick, and children. While the location of all sensitive receptors cannot be determined, EDR indicates those buildings and facilities - schools, daycares, hospitals, medical centers, and nursing homes - where individuals who are sensitive receptors are likely to be located.

AHA Hospitals:
Source: American Hospital Association, Inc.
Telephone: 312-280-5991
The database includes a listing of hospitals based on the American Hospital Association's annual survey of hospitals.

Medical Centers: Provider of Services Listing
Source: Centers for Medicare & Medicaid Services
Telephone: 410-786-3000
A listing of hospitals with Medicare provider number, produced by Centers of Medicare & Medicaid Services, a federal agency within the U.S. Department of Health and Human Services.

Nursing Homes
Source: National Institutes of Health
Telephone: 301-594-6248
Information on Medicare and Medicaid certified nursing homes in the United States.

Public Schools
Source: National Center for Education Statistics
Telephone: 202-502-7300
The National Center for Education Statistics' primary database on elementary and secondary public education in the United States. It is a comprehensive, annual, national statistical database of all public elementary and secondary schools and school districts, which contains data that are comparable across all states.

Private Schools
Source: National Center for Education Statistics
Telephone: 202-502-7300
The National Center for Education Statistics' primary database on private school locations in the United States.

Daycare Centers: Department of Children & Families
Source: Provider Information
Telephone: 850-488-4900

Flood Zone Data: This data was obtained from the Federal Emergency Management Agency (FEMA). It depicts 100-year and 500-year flood zones as defined by FEMA. It includes the National Flood Hazard Layer (NFHL) which incorporates Flood Insurance Rate Map (FIRM) data and Q3 data from FEMA in areas not covered by NFHL.
Source: FEMA
Telephone: 877-336-2627
Date of Government Version: 2003, 2015

NWI: National Wetlands Inventory. This data, available in select counties across the country, was obtained by EDR in 2002, 2005, 2010 and 2015 from the U.S. Fish and Wildlife Service.

State Wetlands Data: Wetlands Inventory
Source: Department of Environmental Protection
Telephone: 850-245-8238

GOVERNMENT RECORDS SEARCHED / DATA CURRENCY TRACKING

Current USGS 7.5 Minute Topographic Map
Source: U.S. Geological Survey

STREET AND ADDRESS INFORMATION

© 2015 TomTom North America, Inc. All rights reserved. This material is proprietary and the subject of copyright protection and other intellectual property rights owned by or licensed to Tele Atlas North America, Inc. The use of this material is subject to the terms of a license agreement. You will be held liable for any unauthorized copying or disclosure of this material.

GEOCHECK ®- PHYSICAL SETTING SOURCE ADDENDUM

TARGET PROPERTY ADDRESS

SFWMD - G57 SPILLWAY
POMPANO BEACH
POMPANO BEACH, FL 33060

TARGET PROPERTY COORDINATES

Latitude (North):	26.230851 - 26° 13' 51.06''
Longitude (West):	80.121525 - 80° 7' 17.49''
Universal Tranverse Mercator:	Zone 17
UTM X (Meters):	587746.9
UTM Y (Meters):	2901383.2
Elevation:	3 ft. above sea level

USGS TOPOGRAPHIC MAP

Target Property Map:	17176305 POMPANO BEACH, FL
Version Date:	2021
Northeast Map:	17176285 BOCA RATON, FL
Version Date:	2021
Southwest Map:	17176293 FORT LAUDERDALE NORTH, FL
Version Date:	2021
Northwest Map:	17176309 WEST DIXIE BEND, FL
Version Date:	2021

EDR's GeoCheck Physical Setting Source Addendum is provided to assist the environmental professional in forming an opinion about the impact of potential contaminant migration.

Assessment of the impact of contaminant migration generally has two principle investigative components:

1. Groundwater flow direction, and
2. Groundwater flow velocity.

Groundwater flow direction may be impacted by surface topography, hydrology, hydrogeology, characteristics of the soil, and nearby wells. Groundwater flow velocity is generally impacted by the nature of the geologic strata.

GEOCHECK® - PHYSICAL SETTING SOURCE SUMMARY

GROUNDWATER FLOW DIRECTION INFORMATION

Groundwater flow direction for a particular site is best determined by a qualified environmental professional using site-specific well data. If such data is not reasonably ascertainable, it may be necessary to rely on other sources of information, such as surface topographic information, hydrologic information, hydrogeologic data collected on nearby properties, and regional groundwater flow information (from deep aquifers).

TOPOGRAPHIC INFORMATION

Surface topography may be indicative of the direction of surficial groundwater flow. This information can be used to assist the environmental professional in forming an opinion about the impact of nearby contaminated properties or, should contamination exist on the target property, what downgradient sites might be impacted.

TARGET PROPERTY TOPOGRAPHY

General Topographic Gradient: General SSE

SURROUNDING TOPOGRAPHY: ELEVATION PROFILES

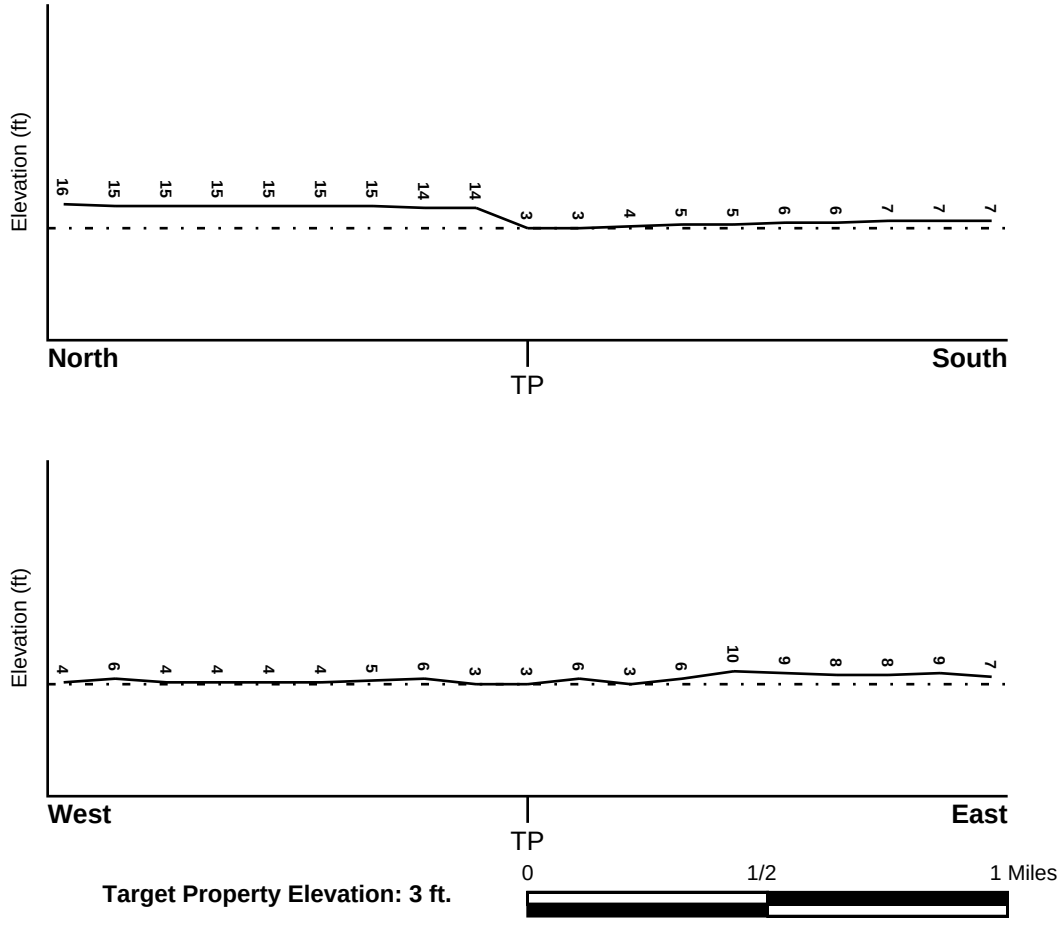

Target Property Elevation: 3 ft.

Source: Topography has been determined from the USGS 7.5' Digital Elevation Model and should be evaluated on a relative (not an absolute) basis. Relative elevation information between sites of close proximity should be field verified.

GEOCHECK® - PHYSICAL SETTING SOURCE SUMMARY

HYDROLOGIC INFORMATION

Surface water can act as a hydrologic barrier to groundwater flow. Such hydrologic information can be used to assist the environmental professional in forming an opinion about the impact of nearby contaminated properties or, should contamination exist on the target property, what downgradient sites might be impacted.

Refer to the Physical Setting Source Map following this summary for hydrologic information (major waterways and bodies of water).

FEMA FLOOD ZONE

Flood Plain Panel at Target Property	FEMA Source Type
12011C0376H	FEMA FIRM Flood data

Additional Panels in search area:	FEMA Source Type
12011C0357H	FEMA FIRM Flood data
12011C0378H	FEMA FIRM Flood data
12011C0359H	FEMA FIRM Flood data

NATIONAL WETLAND INVENTORY

NWI Quad at Target Property	NWI Electronic Data Coverage
POMPANO BEACH	YES - refer to the Overview Map and Detail Map

HYDROGEOLOGIC INFORMATION

Hydrogeologic information obtained by installation of wells on a specific site can often be an indicator of groundwater flow direction in the immediate area. Such hydrogeologic information can be used to assist the environmental professional in forming an opinion about the impact of nearby contaminated properties or, should contamination exist on the target property, what downgradient sites might be impacted.

Site-Specific Hydrogeological Data*:

Search Radius:	1.25 miles
Status:	Not found

AQUIFLOW®

Search Radius: 1.000 Mile.

EDR has developed the AQUIFLOW Information System to provide data on the general direction of groundwater flow at specific points. EDR has reviewed reports submitted by environmental professionals to regulatory authorities at select sites and has extracted the date of the report, groundwater flow direction as determined hydrogeologically, and the depth to water table.

MAP ID	LOCATION FROM TP	GENERAL DIRECTION GROUNDWATER FLOW
C7	1/8 - 1/4 Mile ENE	SE
C11	1/4 - 1/2 Mile ENE	SE
1G	1/4 - 1/2 Mile ENE	SE
2G	1/8 - 1/4 Mile ENE	SE

For additional site information, refer to Physical Setting Source Map Findings.

* ©1996 Site−specific hydrogeological data gathered by CERCLIS Alerts, Inc., Bainbridge Island, WA. All rights reserved. All of the information and opinions presented are those of the cited EPA report(s), which were completed under a Comprehensive Environmental Response Compensation and Liability Information System (CERCLIS) investigation.

GEOCHECK® - PHYSICAL SETTING SOURCE SUMMARY

GROUNDWATER FLOW VELOCITY INFORMATION

Groundwater flow velocity information for a particular site is best determined by a qualified environmental professional using site specific geologic and soil strata data. If such data are not reasonably ascertainable, it may be necessary to rely on other sources of information, including geologic age identification, rock stratigraphic unit and soil characteristics data collected on nearby properties and regional soil information. In general, contaminant plumes move more quickly through sandy-gravelly types of soils than silty-clayey types of soils.

GEOLOGIC INFORMATION IN GENERAL AREA OF TARGET PROPERTY

Geologic information can be used by the environmental professional in forming an opinion about the relative speed at which contaminant migration may be occurring.

ROCK STRATIGRAPHIC UNIT

Era:	Cenozoic
System:	Quaternary
Series:	Pleistocene
Code:	Qp *(decoded above as Era, System & Series)*

GEOLOGIC AGE IDENTIFICATION

Category: Stratifed Sequence

Geologic Age and Rock Stratigraphic Unit Source: P.G. Schruben, R.E. Arndt and W.J. Bawiec, Geology of the Conterminous U.S. at 1:2,500,000 Scale - a digital representation of the 1974 P.B. King and H.M. Beikman Map, USGS Digital Data Series DDS - 11 (1994).

SSURGO SOIL MAP - 7810791.2s

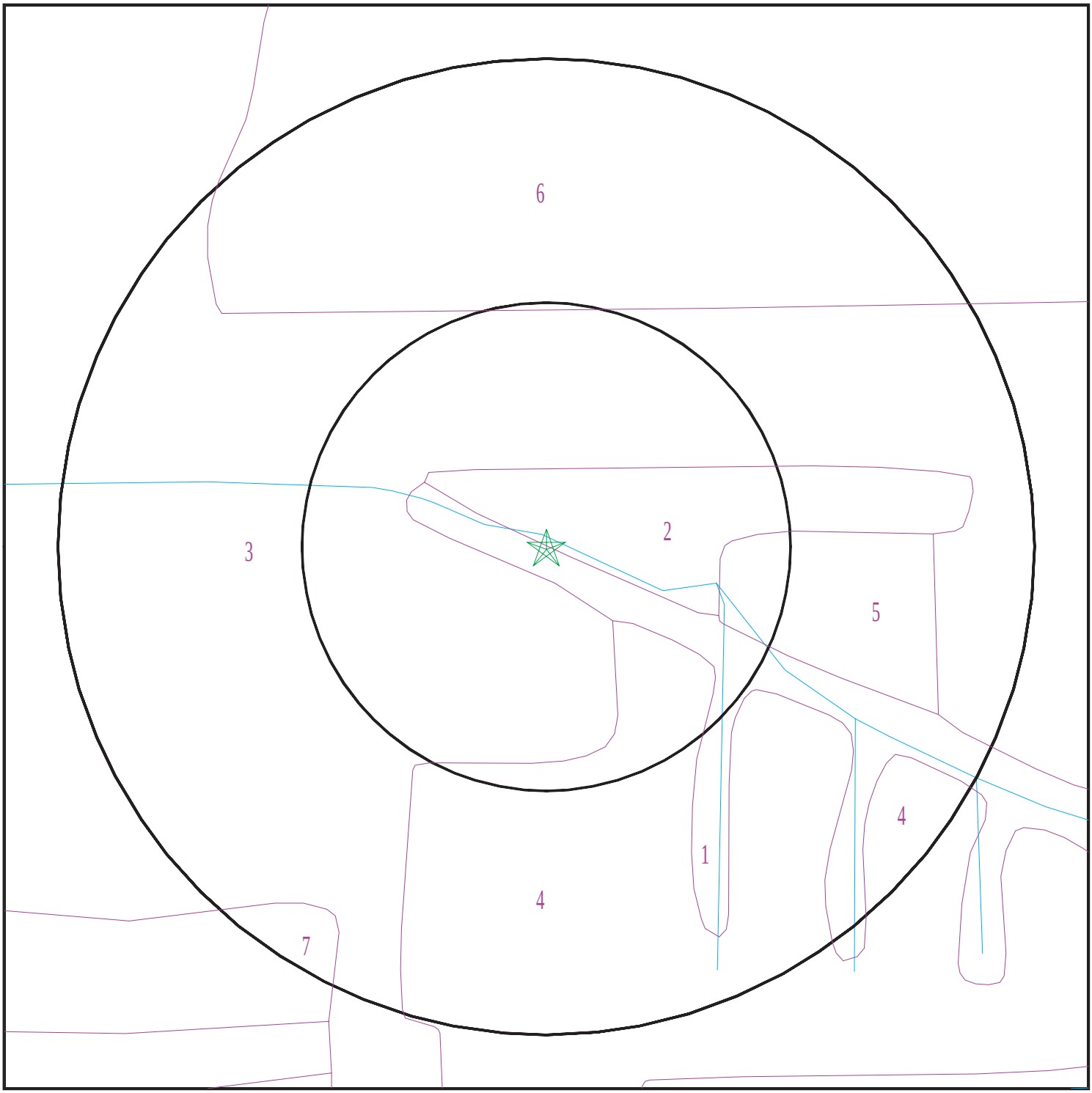

Target Property
SSURGO Soil
Water

0 1/16 1/8 1/4 Miles

N

SITE NAME:	SFWMD - G57 Spillway	CLIENT:	AECOM
ADDRESS:	Pompano Beach Pompano Beach FL 33060	CONTACT:	Kelsey Esteves
LAT/LONG:	26.230851 / 80.121525	INQUIRY #:	7810791.2s
		DATE:	November 01, 2024 3:15 pm

Copyright © 2024 EDR, Inc. © 2015 TomTom Rel. 2015.

GEOCHECK® - PHYSICAL SETTING SOURCE SUMMARY

DOMINANT SOIL COMPOSITION IN GENERAL AREA OF TARGET PROPERTY

The U.S. Department of Agriculture's (USDA) Soil Conservation Service (SCS) leads the National Cooperative Soil Survey (NCSS) and is responsible for collecting, storing, maintaining and distributing soil survey information for privately owned lands in the United States. A soil map in a soil survey is a representation of soil patterns in a landscape. The following information is based on Soil Conservation Service SSURGO data.

Soil Map ID: 1

Soil Component Name:	Water
Soil Surface Texture:	
Hydrologic Group:	Not reported
Soil Drainage Class:	
Hydric Status: Unknown	
Corrosion Potential - Uncoated Steel:	Not Reported
Depth to Bedrock Min:	> 0 inches
Depth to Watertable Min:	> 0 inches

No Layer Information available.

Soil Map ID: 2

Soil Component Name:	Immokalee
Soil Surface Texture:	fine sand
Hydrologic Group:	Class B/D - Drained/undrained hydrology class of soils that can be drained and are classified.
Soil Drainage Class:	Poorly drained
Hydric Status: Partially hydric	
Corrosion Potential - Uncoated Steel:	High
Depth to Bedrock Min:	> 0 inches
Depth to Watertable Min:	> 31 inches

Soil Layer Information							
	Boundary			Classification		Saturated hydraulic conductivity micro m/sec	Soil Reaction (pH)
Layer	Upper	Lower	Soil Texture Class	AASHTO Group	Unified Soil		
1	0 inches	5 inches	fine sand	Not reported	Not reported	Max: 141 Min: 42	Max: 6 Min: 3.6
2	5 inches	35 inches	fine sand	Not reported	Not reported	Max: 141 Min: 42	Max: 6 Min: 3.6
3	35 inches	53 inches	fine sand	Not reported	Not reported	Max: 141 Min: 42	Max: 6 Min: 3.6
4	53 inches	72 inches	fine sand	Not reported	Not reported	Max: 141 Min: 42	Max: 6 Min: 3.6

Soil Map ID: 3

Soil Component Name: Urban land

Soil Surface Texture: variable

Hydrologic Group: Class D - Very slow infiltration rates. Soils are clayey, have a high water table, or are shallow to an impervious layer.

Soil Drainage Class:
Hydric Status: Not hydric

Corrosion Potential - Uncoated Steel: Not Reported

Depth to Bedrock Min: > 0 inches

Depth to Watertable Min: > 0 inches

Soil Layer Information							
	Boundary			Classification		Saturated hydraulic conductivity micro m/sec	Soil Reaction (pH)
Layer	Upper	Lower	Soil Texture Class	AASHTO Group	Unified Soil		
1	0 inches	5 inches	variable	Not reported	Not reported	Max: Min:	Max: Min:

Soil Map ID: 4

Soil Component Name: Arents, organic substratum

Soil Surface Texture: cobbly sand

Hydrologic Group: Class B - Moderate infiltration rates. Deep and moderately deep, moderately well and well drained soils with moderately coarse textures.

Soil Drainage Class: Somewhat poorly drained

Hydric Status: Not hydric

Corrosion Potential - Uncoated Steel: High

Depth to Bedrock Min: > 0 inches

Depth to Watertable Min: > 76 inches

Soil Layer Information							
	Boundary			Classification		Saturated hydraulic conductivity micro m/sec	Soil Reaction (pH)
Layer	Upper	Lower	Soil Texture Class	AASHTO Group	Unified Soil		
1	0 inches	11 inches	cobbly sand	Not reported	Not reported	Max: 141 Min: 42	Max: 7.3 Min: 5.1
2	11 inches	38 inches	sand	Not reported	Not reported	Max: 141 Min: 42	Max: 7.3 Min: 5.1
3	38 inches	51 inches	muck	Not reported	Not reported	Max: 141 Min: 42	Max: 7.3 Min: 5.1
4	51 inches	72 inches	sand	Not reported	Not reported	Max: 141 Min: 42	Max: 7.3 Min: 5.1

Soil Map ID: 5

Soil Component Name: Udorthents, shaped

Soil Surface Texture: cobbly sand

Hydrologic Group: Class B - Moderate infiltration rates. Deep and moderately deep, moderately well and well drained soils with moderately coarse textures.

Soil Drainage Class: Somewhat poorly drained

Hydric Status: Unknown

Corrosion Potential - Uncoated Steel: High

Depth to Bedrock Min: > 0 inches

Depth to Watertable Min: > 92 inches

Soil Layer Information							
	Boundary			Classification		Saturated hydraulic conductivity micro m/sec	Soil Reaction (pH)
Layer	Upper	Lower	Soil Texture Class	AASHTO Group	Unified Soil		
1	0 inches	29 inches	cobbly sand	Not reported	Not reported	Max: 141 Min: 14	Max: Min:

Soil Layer Information							
	Boundary			Classification		Saturated hydraulic conductivity micro m/sec	Soil Reaction (pH)
Layer	Upper	Lower	Soil Texture Class	AASHTO Group	Unified Soil		
2	29 inches	50 inches	sand	Not reported	Not reported	Max: 141 Min: 14	Max: Min:
3	50 inches	50 inches	bedrock	Not reported	Not reported	Max: 141 Min: 14	Max: Min:

Soil Map ID: 6

Soil Component Name: Paola

Soil Surface Texture: fine sand

Hydrologic Group: Class A - High infiltration rates. Soils are deep, well drained to excessively drained sands and gravels.

Soil Drainage Class: Excessively drained

Hydric Status: Not hydric

Corrosion Potential - Uncoated Steel: Low

Depth to Bedrock Min: > 0 inches

Depth to Watertable Min: > 0 inches

Soil Layer Information							
	Boundary			Classification		Saturated hydraulic conductivity micro m/sec	Soil Reaction (pH)
Layer	Upper	Lower	Soil Texture Class	AASHTO Group	Unified Soil		
1	0 inches	3 inches	fine sand	Not reported	Not reported	Max: 141 Min: 141	Max: 7.3 Min: 3.6
2	3 inches	25 inches	fine sand	Not reported	Not reported	Max: 141 Min: 141	Max: 7.3 Min: 3.6
3	25 inches	79 inches	fine sand	Not reported	Not reported	Max: 141 Min: 141	Max: 7.3 Min: 3.6

Soil Map ID: 7

Soil Component Name: Immokalee

Soil Surface Texture: fine sand

Hydrologic Group: Class B/D - Drained/undrained hydrology class of soils that can be drained and are classified.

Soil Drainage Class: Poorly drained

GEOCHECK® - PHYSICAL SETTING SOURCE SUMMARY

Hydric Status: Partially hydric

Corrosion Potential - Uncoated Steel: High

Depth to Bedrock Min: > 0 inches

Depth to Watertable Min: > 31 inches

Soil Layer Information							
	Boundary			Classification		Saturated hydraulic conductivity micro m/sec	Soil Reaction (pH)
Layer	Upper	Lower	Soil Texture Class	AASHTO Group	Unified Soil		
1	0 inches	5 inches	fine sand	Not reported	Not reported	Max: 141 Min: 42	Max: 6 Min: 3.6
2	5 inches	35 inches	fine sand	Not reported	Not reported	Max: 141 Min: 42	Max: 6 Min: 3.6
3	35 inches	53 inches	fine sand	Not reported	Not reported	Max: 141 Min: 42	Max: 6 Min: 3.6
4	53 inches	72 inches	fine sand	Not reported	Not reported	Max: 141 Min: 42	Max: 6 Min: 3.6

LOCAL / REGIONAL WATER AGENCY RECORDS

EDR Local/Regional Water Agency records provide water well information to assist the environmental professional in assessing sources that may impact ground water flow direction, and in forming an opinion about the impact of contaminant migration on nearby drinking water wells.

WELL SEARCH DISTANCE INFORMATION

DATABASE	SEARCH DISTANCE (miles)
Federal USGS	1.000
Federal FRDS PWS	Nearest PWS within 1 mile
State Database	1.000

FEDERAL USGS WELL INFORMATION

MAP ID	WELL ID	LOCATION FROM TP
A2	USGS40000235769	1/8 - 1/4 Mile North
A3	USGS40000235770	1/8 - 1/4 Mile North
A4	USGS40000235767	1/8 - 1/4 Mile NNE
A5	USGS40000235768	1/8 - 1/4 Mile NNE
B6	USGS40000235756	1/8 - 1/4 Mile NW
15	USGS40000235775	1/4 - 1/2 Mile NE
16	USGS40000235762	1/4 - 1/2 Mile ENE
H32	USGS40000235791	1/4 - 1/2 Mile North

GEOCHECK® - PHYSICAL SETTING SOURCE SUMMARY

FEDERAL USGS WELL INFORMATION

MAP ID	WELL ID	LOCATION FROM TP
H33	USGS40000235792	1/4 - 1/2 Mile North
J45	USGS40000235803	1/2 - 1 Mile North
J46	USGS40000235802	1/2 - 1 Mile North
J47	USGS40000235801	1/2 - 1 Mile North
57	USGS40000235757	1/2 - 1 Mile West
59	USGS40000235766	1/2 - 1 Mile ENE
K61	USGS40000235797	1/2 - 1 Mile NE
O82	USGS40000235822	1/2 - 1 Mile North
86	USGS40000235712	1/2 - 1 Mile South
O90	USGS40000235828	1/2 - 1 Mile North
Q91	USGS40000235827	1/2 - 1 Mile North
T96	USGS40000235759	1/2 - 1 Mile East
Q97	USGS40000235836	1/2 - 1 Mile North
V105	USGS40000235772	1/2 - 1 Mile East
V106	USGS40000235773	1/2 - 1 Mile East
W107	USGS40000235816	1/2 - 1 Mile NE
X109	USGS40000235834	1/2 - 1 Mile North
W110	USGS40000235817	1/2 - 1 Mile NE
X112	USGS40000235840	1/2 - 1 Mile North

FEDERAL FRDS PUBLIC WATER SUPPLY SYSTEM INFORMATION

MAP ID	WELL ID	LOCATION FROM TP
E19	FL4061179	1/4 - 1/2 Mile NNW

Note: PWS System location is not always the same as well location.

STATE DATABASE WELL INFORMATION

MAP ID	WELL ID	LOCATION FROM TP
1	FLSO13020590240	0 - 1/8 Mile SW
B8	FLSO13020602065	1/8 - 1/4 Mile NW
D9	FLSO13020571125	1/4 - 1/2 Mile East
D10	FLSO13020612155	1/4 - 1/2 Mile ESE
D12	FLSO13020612156	1/4 - 1/2 Mile ESE
D13	FLSO13020570798	1/4 - 1/2 Mile East
D14	FLSO13020612157	1/4 - 1/2 Mile ESE
D17	FLSO13020571126	1/4 - 1/2 Mile East
D18	FLSO13020572047	1/4 - 1/2 Mile East
E20	FLSA13000067942	1/4 - 1/2 Mile North
21	FLSO13020631368	1/4 - 1/2 Mile SW
D22	FLSO13020576935	1/4 - 1/2 Mile East
F23	FLSO13020599045	1/4 - 1/2 Mile East
D24	FLSO13020576933	1/4 - 1/2 Mile East
E25	FLSO13020404048	1/4 - 1/2 Mile North
E26	FLPUB1100027660	1/4 - 1/2 Mile North
E27	FLSA13000030110	1/4 - 1/2 Mile North
G28	FLSO13020576187	1/4 - 1/2 Mile North

STATE DATABASE WELL INFORMATION

MAP ID	WELL ID	LOCATION FROM TP
G29	FLSO13020576186	1/4 - 1/2 Mile NNE
F30	FLSO13020434676	1/4 - 1/2 Mile ESE
31	FLSO13020625464	1/4 - 1/2 Mile ENE
34	FLSO13020644558	1/4 - 1/2 Mile WNW
35	FLSO13020538903	1/4 - 1/2 Mile WNW
36	FLSO13020590059	1/2 - 1 Mile NW
37	FLSO13020623163	1/2 - 1 Mile ESE
I38	FLSO13020624634	1/2 - 1 Mile SW
I39	FLSO13020624635	1/2 - 1 Mile SW
40	FLSO13020644669	1/2 - 1 Mile NNW
41	FLSO13020619861	1/2 - 1 Mile WNW
J42	FLSA13000103578	1/2 - 1 Mile North
J43	FLSA13000030104	1/2 - 1 Mile North
44	FLSO13020591495	1/2 - 1 Mile North
J48	FLDGW7000005922	1/2 - 1 Mile North
J49	FLDGW7000005923	1/2 - 1 Mile North
J50	FLPUB1100008533	1/2 - 1 Mile North
51	FLSO13020644668	1/2 - 1 Mile NNW
J52	FLSO13020404002	1/2 - 1 Mile North
53	FLSO13020605376	1/2 - 1 Mile NNW
54	FLSO13020589116	1/2 - 1 Mile ESE
K55	FLSO13020527405	1/2 - 1 Mile NE
K56	FLSO13020527373	1/2 - 1 Mile NE
58	FLSO13020526576	1/2 - 1 Mile SSW
60	FLSO13020612537	1/2 - 1 Mile North
62	FLSO13020618827	1/2 - 1 Mile WNW
L63	FLSA13000030111	1/2 - 1 Mile NNE
M64	FLSO13020622335	1/2 - 1 Mile NNW
65	FLSO13020630415	1/2 - 1 Mile SSW
L66	FLPUB1100027661	1/2 - 1 Mile NNE
L67	FLSA13000066918	1/2 - 1 Mile NNE
N68	FLSO13020466461	1/2 - 1 Mile SW
69	FLSO13020481598	1/2 - 1 Mile East
N70	FLSO13020466463	1/2 - 1 Mile SW
N71	FLSO13020466465	1/2 - 1 Mile SW
M72	FLSO13020622336	1/2 - 1 Mile NNW
N73	FLSO13020647937	1/2 - 1 Mile SW
L74	FLSO13020404057	1/2 - 1 Mile NNE
O75	FLSO13020570102	1/2 - 1 Mile North
N76	FLSO13020466459	1/2 - 1 Mile SW
77	FLSO13020640329	1/2 - 1 Mile West
N78	FLSO13020466457	1/2 - 1 Mile SW
79	FLSO13020478843	1/2 - 1 Mile SW
O80	FLSO13020634810	1/2 - 1 Mile North
O81	FLDGW7000003722	1/2 - 1 Mile North
O83	FLSA13000030105	1/2 - 1 Mile North
O84	FLSA13000066917	1/2 - 1 Mile North
O85	FLSO13020634807	1/2 - 1 Mile North
P87	FLSO13020527445	1/2 - 1 Mile NNE
P88	FLSO13020527472	1/2 - 1 Mile NNE
89	FLSO13020398958	1/2 - 1 Mile ENE
R92	FLSO13020466453	1/2 - 1 Mile WSW

GEOCHECK® - PHYSICAL SETTING SOURCE SUMMARY

STATE DATABASE WELL INFORMATION

MAP ID	WELL ID	LOCATION FROM TP
93	FLSO13020565347	1/2 - 1 Mile WSW
R94	FLSO13020466455	1/2 - 1 Mile WSW
S95	FLSO13020633238	1/2 - 1 Mile NNW
98	FLSO13020404066	1/2 - 1 Mile NNE
U99	FLSO13020466444	1/2 - 1 Mile SW
T100	FLSO13020528204	1/2 - 1 Mile East
101	FLSO13020480643	1/2 - 1 Mile NW
S102	FLSO13020554907	1/2 - 1 Mile NNW
U103	FLSO13020466446	1/2 - 1 Mile SW
104	FLSO13020577938	1/2 - 1 Mile SSW
S108	FLSO13020609531	1/2 - 1 Mile NNW
111	FLSO13020445906	1/2 - 1 Mile ENE
113	FLSO13020521316	1/2 - 1 Mile ENE

PHYSICAL SETTING SOURCE MAP - 7810791.2s



- County Boundary
- Major Roads
- Contour Lines
- Airports
- Earthquake epicenter, Richter 5 or greater
- Water Wells
- Public Water Supply Wells
- Cluster of Multiple Icons
- Groundwater Flow Direction
- Indeterminate Groundwater Flow at Location
- Groundwater Flow Varies at Location
- Closest Hydrogeological Data
- Oil, gas or related wells
- Sink holes

No contour lines were detected within this map area.

SITE NAME: SFWMD - G57 Spillway	CLIENT: AECOM
ADDRESS: Pompano Beach Pompano Beach FL 33060	CONTACT: Kelsey Esteves INQUIRY #: 7810791.2s
LAT/LONG: 26.230851 / 80.121525	DATE: November 01, 2024 3:15 pm

Copyright © 2024 EDR, Inc. © 2015 TomTom Rel. 2015.

GEOCHECK® - PHYSICAL SETTING SOURCE MAP FINDINGS

Map ID
Direction
Distance
Elevation | Database | EDR ID Number

1
SW
0 - 1/8 Mile
Higher | **FL WELLS** | **FLSO13020590240**

WELLS - SO:

Permit #:	06-04887-W	Application #:	061020-26
Permit Type:	GP	Project Name:	CYPRESS PARK CONDOMINIUM
Land Use:	Landscape	Acres Served:	2
Facility ID:	195686	Facility Type:	PUMP
Facility Name:	PUMP	Pump Type:	Suction
Pump Diameter (in):	4	Well Diameter (in):	0
Pump Capacity:	220	Intake Depth (ft):	0
Intake Elevation (ft):	0	Well Depth (ft):	0
Casing Depth (ft):	0	Well Use:	Primary
Facility Status:	Existing	Facility Type:	IRR
Source:	Pompano Canal	Permitted:	Yes

A2
North
1/8 - 1/4 Mile
Higher | **FED USGS** | **USGS40000235769**

Organization ID:	USGS-FL	Organization Name:	USGS Florida Water Science Center
Monitor Location:	G -1557	Type:	Well
Description:	Not Reported	HUC:	03090202
Drainage Area:	Not Reported	Drainage Area Units:	Not Reported
Contrib Drainage Area:	Not Reported	Contrib Drainage Area Unts:	Not Reported
Aquifer:	Biscayne aquifer	Formation Type:	Biscayne Limestone Aquifer
Aquifer Type:	Not Reported	Construction Date:	19601231
Well Depth:	304	Well Depth Units:	ft
Well Hole Depth:	Not Reported	Well Hole Depth Units:	Not Reported

---

A3
North
1/8 - 1/4 Mile
Higher | **FED USGS** | **USGS40000235770**

Organization ID:	USGS-FL	Organization Name:	USGS Florida Water Science Center
Monitor Location:	S - 340	Type:	Well
Description:	Not Reported	HUC:	03090202
Drainage Area:	Not Reported	Drainage Area Units:	Not Reported
Contrib Drainage Area:	Not Reported	Contrib Drainage Area Unts:	Not Reported
Aquifer:	Biscayne aquifer	Formation Type:	Biscayne Limestone Aquifer
Aquifer Type:	Not Reported	Construction Date:	19260101
Well Depth:	190	Well Depth Units:	ft
Well Hole Depth:	Not Reported	Well Hole Depth Units:	Not Reported

Map ID
Direction
Distance
Elevation | Database | EDR ID Number

A4
NNE
1/8 - 1/4 Mile
Higher

FED USGS **USGS40000235767**

Organization ID:	USGS-FL	Organization Name:	USGS Florida Water Science Center
Monitor Location:	G -1321	Type:	Well
Description:	Not Reported	HUC:	03090202
Drainage Area:	Not Reported	Drainage Area Units:	Not Reported
Contrib Drainage Area:	Not Reported	Contrib Drainage Area Unts:	Not Reported
Aquifer:	Biscayne aquifer	Formation Type:	Biscayne Limestone Aquifer
Aquifer Type:	Unconfined single aquifer	Construction Date:	Not Reported
Well Depth:	Not Reported	Well Depth Units:	Not Reported
Well Hole Depth:	Not Reported	Well Hole Depth Units:	Not Reported

Ground water levels,Number of Measurements:	6	Level reading date:	1978-05-05
Feet below surface:	Not Reported	Feet to sea level:	1.96
Note:	Not Reported		
Level reading date:	1977-10-07	Feet below surface:	Not Reported
Feet to sea level:	2.54	Note:	Not Reported
Level reading date:	1977-05-04	Feet below surface:	Not Reported
Feet to sea level:	1.39	Note:	Not Reported
Level reading date:	1976-10-15	Feet below surface:	Not Reported
Feet to sea level:	2.12	Note:	Not Reported
Level reading date:	1976-05-07	Feet below surface:	Not Reported
Feet to sea level:	0.81	Note:	Not Reported
Level reading date:	1975-10-14	Feet below surface:	Not Reported
Feet to sea level:	1.53	Note:	Not Reported

A5
NNE
1/8 - 1/4 Mile
Higher

FED USGS **USGS40000235768**

Organization ID:	USGS-FL	Organization Name:	USGS Florida Water Science Center
Monitor Location:	G -1558	Type:	Well
Description:	Not Reported	HUC:	03090202
Drainage Area:	Not Reported	Drainage Area Units:	Not Reported
Contrib Drainage Area:	Not Reported	Contrib Drainage Area Unts:	Not Reported
Aquifer:	Biscayne aquifer	Formation Type:	Biscayne Limestone Aquifer
Aquifer Type:	Not Reported	Construction Date:	Not Reported
Well Depth:	Not Reported	Well Depth Units:	Not Reported
Well Hole Depth:	Not Reported	Well Hole Depth Units:	Not Reported

Ground water levels,Number of Measurements:	29	Level reading date:	1994-10-12
Feet below surface:	Not Reported	Feet to sea level:	3.81
Note:	Not Reported		
Level reading date:	1994-05-03	Feet below surface:	Not Reported
Feet to sea level:	1.38	Note:	Not Reported
Level reading date:	1993-11-03	Feet below surface:	Not Reported

Feet to sea level:	4.34	Note:	Not Reported
Level reading date:	1993-05-06	Feet below surface:	Not Reported
Feet to sea level:	2.89	Note:	Not Reported
Level reading date:	1992-11-03	Feet below surface:	Not Reported
Feet to sea level:	4.34	Note:	Not Reported
Level reading date:	1992-10-27	Feet below surface:	Not Reported
Feet to sea level:	2.85	Note:	Not Reported
Level reading date:	1992-04-21	Feet below surface:	Not Reported
Feet to sea level:	3.15	Note:	Not Reported
Level reading date:	1991-10-23	Feet below surface:	Not Reported
Feet to sea level:	7.37	Note:	Not Reported
Level reading date:	1991-04-17	Feet below surface:	Not Reported
Feet to sea level:	6.42	Note:	Not Reported
Level reading date:	1990-10-16	Feet below surface:	Not Reported
Feet to sea level:	2.92	Note:	Not Reported
Level reading date:	1990-04-24	Feet below surface:	Not Reported
Feet to sea level:	2.19	Note:	Not Reported
Level reading date:	1989-10-17	Feet below surface:	Not Reported
Feet to sea level:	1.74	Note:	Not Reported
Level reading date:	1989-05-03	Feet below surface:	Not Reported
Feet to sea level:	0.75	Note:	Not Reported
Level reading date:	1988-10-25	Feet below surface:	Not Reported
Feet to sea level:	4.99	Note:	Not Reported
Level reading date:	1988-04-26	Feet below surface:	Not Reported
Feet to sea level:	1.08	Note:	Not Reported
Level reading date:	1987-10-21	Feet below surface:	Not Reported
Feet to sea level:	3.58	Note:	Not Reported
Level reading date:	1987-05-12	Feet below surface:	Not Reported
Feet to sea level:	3.00	Note:	Not Reported
Level reading date:	1986-10-09	Feet below surface:	Not Reported
Feet to sea level:	1.67	Note:	Not Reported
Level reading date:	1986-05-07	Feet below surface:	Not Reported
Feet to sea level:	1.31	Note:	Not Reported
Level reading date:	1985-10-21	Feet below surface:	Not Reported
Feet to sea level:	3.37	Note:	Not Reported
Level reading date:	1985-05-15	Feet below surface:	Not Reported
Feet to sea level:	0.41	Note:	Not Reported
Level reading date:	1984-10-17	Feet below surface:	Not Reported
Feet to sea level:	2.61	Note:	Not Reported
Level reading date:	1984-05-22	Feet below surface:	Not Reported
Feet to sea level:	1.35	Note:	Not Reported

Level reading date:	1983-05-17	Feet below surface:	Not Reported
Feet to sea level:	1.41	Note:	Not Reported
Level reading date:	1982-10-19	Feet below surface:	Not Reported
Feet to sea level:	2.22	Note:	Not Reported
Level reading date:	1982-06-11	Feet below surface:	Not Reported
Feet to sea level:	3.42	Note:	Not Reported
Level reading date:	1981-10-07	Feet below surface:	Not Reported
Feet to sea level:	3.24	Note:	Not Reported
Level reading date:	1981-05-13	Feet below surface:	Not Reported
Feet to sea level:	0.23	Note:	Not Reported
Level reading date:	1981-03-18	Feet below surface:	Not Reported
Feet to sea level:	0.59	Note:	Not Reported

B6
NW
1/8 - 1/4 Mile
Higher

FED USGS **USGS40000235756**

Organization ID:	USGS-FL	Organization Name:	USGS Florida Water Science Center
Monitor Location:	S - 341	Type:	Well
Description:	Not Reported	HUC:	03090202
Drainage Area:	Not Reported	Drainage Area Units:	Not Reported
Contrib Drainage Area:	Not Reported	Contrib Drainage Area Unts:	Not Reported
Aquifer:	Not Reported	Formation Type:	Not Reported
Aquifer Type:	Not Reported	Construction Date:	Not Reported
Well Depth:	189	Well Depth Units:	ft
Well Hole Depth:	Not Reported	Well Hole Depth Units:	Not Reported

---

C7
ENE
1/8 - 1/4 Mile
Higher

Site ID:	8502493
Groundwater Flow:	SE
Water Table Depth:	Avg. 10 ft.
Date:	6/11/93

AQUIFLOW **340**

B8
NW
1/8 - 1/4 Mile
Higher

FL WELLS **FLSO13020602065**

WELLS - SO:

Permit #:	06-05931-W	Application #:	091120-1
Permit Type:	GP	Project Name:	SOCCER FIELD
Land Use:	Landscape	Acres Served:	.6
Facility ID:	253284	Facility Type:	WELL
Facility Name:	Well 1	Pump Type:	Centrifugal
Pump Diameter (in):	0	Well Diameter (in):	3
Pump Capacity:	65	Intake Depth (ft):	0
Intake Elevation (ft):	0	Well Depth (ft):	80
Casing Depth (ft):	70	Well Use:	Primary
Facility Status:	Proposed	Facility Type:	IRR
Source:	Biscayne Aquifer	Permitted:	Yes

GEOCHECK® - PHYSICAL SETTING SOURCE MAP FINDINGS

Map ID
Direction
Distance
Elevation | Database | EDR ID Number

D9
East
1/4 - 1/2 Mile
Higher | **FL WELLS** | **FLSO13020571125**

WELLS - SO:

Permit #:	06-04929-W	Application #:	061213-13
Permit Type:	GP	Project Name:	GARDEN ISLES
Land Use:	Industrial	Acres Served:	1
Facility ID:	196843	Facility Type:	WELL
Facility Name:	WELL 1	Pump Type:	Centrifugal
Pump Diameter (in):	0	Well Diameter (in):	4
Pump Capacity:	68.5	Intake Depth (ft):	0
Intake Elevation (ft):	0	Well Depth (ft):	60
Casing Depth (ft):	55	Well Use:	Primary
Facility Status:	Proposed	Facility Type:	Air Conditioning / Withdrawal
Source:	Biscayne Aquifer	Permitted:	Yes

D10
ESE
1/4 - 1/2 Mile
Higher | **FL WELLS** | **FLSO13020612155**

WELLS - SO:

Permit #:	06-06543-W	Application #:	120821-14
Permit Type:	GP	Project Name:	GARDEN ISLES
Land Use:	Industrial	Acres Served:	1
Facility ID:	263287	Facility Type:	WELL
Facility Name:	W-1	Pump Type:	Centrifugal
Pump Diameter (in):	0	Well Diameter (in):	2
Pump Capacity:	0	Intake Depth (ft):	0
Intake Elevation (ft):	0	Well Depth (ft):	55
Casing Depth (ft):	50	Well Use:	To be Plugged and Abandoned
Facility Status:	Existing	Facility Type:	Air Conditioning / Withdrawal
Source:	Surficial Aquifer System	Permitted:	Yes

C11
ENE
1/4 - 1/2 Mile
Higher

Site ID:	8627751
Groundwater Flow:	SE
Water Table Depth:	6-8 ft.
Date:	1/95

AQUIFLOW **342**

D12
ESE
1/4 - 1/2 Mile
Higher | **FL WELLS** | **FLSO13020612156**

WELLS - SO:

Permit #:	06-06543-W	Application #:	120821-14
Permit Type:	GP	Project Name:	GARDEN ISLES
Land Use:	Industrial	Acres Served:	1
Facility ID:	263288	Facility Type:	WELL
Facility Name:	W-1R	Pump Type:	Centrifugal
Pump Diameter (in):	0	Well Diameter (in):	2
Pump Capacity:	45	Intake Depth (ft):	0

Intake Elevation (ft):	0	Well Depth (ft):	60
Casing Depth (ft):	55	Well Use:	Primary
Facility Status:	Proposed	Facility Type:	Air Conditioning / Withdrawal
Source:	Surficial Aquifer System	Permitted:	Yes

D13
East
1/4 - 1/2 Mile
Higher

FL WELLS **FLSO13020570798**

WELLS - SO:

Permit #:	06-04929-W	Application #:	061213-13
Permit Type:	GP	Project Name:	GARDEN ISLES
Land Use:	Industrial	Acres Served:	1
Facility ID:	196841	Facility Type:	WELL
Facility Name:	WELL 3	Pump Type:	#N/A
Pump Diameter (in):	0	Well Diameter (in):	4
Pump Capacity:	0	Intake Depth (ft):	0
Intake Elevation (ft):	0	Well Depth (ft):	60
Casing Depth (ft):	55	Well Use:	Injection
Facility Status:	Existing	Facility Type:	Air Conditioning / Injection
Source:	Biscayne Aquifer	Permitted:	Yes

D14
ESE
1/4 - 1/2 Mile
Higher

FL WELLS **FLSO13020612157**

WELLS - SO:

Permit #:	06-06543-W	Application #:	120821-14
Permit Type:	GP	Project Name:	GARDEN ISLES
Land Use:	Industrial	Acres Served:	1
Facility ID:	263289	Facility Type:	WELL
Facility Name:	W-2	Pump Type:	None
Pump Diameter (in):	0	Well Diameter (in):	2
Pump Capacity:	0	Intake Depth (ft):	0
Intake Elevation (ft):	0	Well Depth (ft):	55
Casing Depth (ft):	50	Well Use:	Injection
Facility Status:	Existing	Facility Type:	Air Conditioning / Injection
Source:	Surficial Aquifer System	Permitted:	Yes

15
NE
1/4 - 1/2 Mile
Higher

FED USGS **USGS40000235775**

Organization ID:	USGS-FL	Organization Name:	USGS Florida Water Science Center
Monitor Location:	G -2149	Type:	Well
Description:	Not Reported	HUC:	03090202
Drainage Area:	Not Reported	Drainage Area Units:	Not Reported
Contrib Drainage Area:	Not Reported	Contrib Drainage Area Unts:	Not Reported
Aquifer:	Biscayne aquifer	Formation Type:	Biscayne Limestone Aquifer
Aquifer Type:	Not Reported	Construction Date:	19740601
Well Depth:	137	Well Depth Units:	ft
Well Hole Depth:	Not Reported	Well Hole Depth Units:	Not Reported

Ground water levels,Number of Measurements:	82	Level reading date:	2004-05-07
Feet below surface:	Not Reported	Feet to sea level:	4.00
Note:	Not Reported		

Level reading date:	2004-02-06	Feet below surface:	Not Reported
Feet to sea level:	5.75	Note:	Not Reported
Level reading date:	2003-10-28	Feet below surface:	Not Reported
Feet to sea level:	4.22	Note:	Not Reported
Level reading date:	2003-07-31	Feet below surface:	Not Reported
Feet to sea level:	4.34	Note:	Not Reported
Level reading date:	2003-05-09	Feet below surface:	Not Reported
Feet to sea level:	4.64	Note:	Not Reported
Level reading date:	2003-02-07	Feet below surface:	Not Reported
Feet to sea level:	3.81	Note:	Not Reported
Level reading date:	2002-11-14	Feet below surface:	Not Reported
Feet to sea level:	4.34	Note:	Not Reported
Level reading date:	2002-07-24	Feet below surface:	Not Reported
Feet to sea level:	6.53	Note:	Not Reported
Level reading date:	2002-04-26	Feet below surface:	Not Reported
Feet to sea level:	3.31	Note:	Not Reported
Level reading date:	2002-01-07	Feet below surface:	Not Reported
Feet to sea level:	5.65	Note:	Not Reported
Level reading date:	2001-10-11	Feet below surface:	Not Reported
Feet to sea level:	6.77	Note:	Not Reported
Level reading date:	2001-07-30	Feet below surface:	Not Reported
Feet to sea level:	5.61	Note:	Not Reported
Level reading date:	2001-04-18	Feet below surface:	Not Reported
Feet to sea level:	3.55	Note:	Not Reported
Level reading date:	2001-01-23	Feet below surface:	Not Reported
Feet to sea level:	3.18	Note:	Not Reported
Level reading date:	2000-11-14	Feet below surface:	Not Reported
Feet to sea level:	4.50	Note:	Not Reported
Level reading date:	2000-11-01	Feet below surface:	Not Reported
Feet to sea level:	4.95	Note:	Not Reported
Level reading date:	1994-09-30	Feet below surface:	Not Reported
Feet to sea level:	7.08	Note:	Not Reported
Level reading date:	1994-08-26	Feet below surface:	Not Reported
Feet to sea level:	2.58	Note:	Not Reported
Level reading date:	1994-07-14	Feet below surface:	Not Reported
Feet to sea level:	2.02	Note:	Not Reported
Level reading date:	1994-06-30	Feet below surface:	Not Reported
Feet to sea level:	2.44	Note:	Not Reported
Level reading date:	1994-05-26	Feet below surface:	Not Reported

Feet to sea level:	1.46	Note:	Not Reported
Level reading date:	1994-05-06	Feet below surface:	Not Reported
Feet to sea level:	1.00	Note:	Not Reported
Level reading date:	1994-04-29	Feet below surface:	Not Reported
Feet to sea level:	1.30	Note:	Not Reported
Level reading date:	1994-03-29	Feet below surface:	Not Reported
Feet to sea level:	1.16	Note:	Not Reported
Level reading date:	1994-02-24	Feet below surface:	Not Reported
Feet to sea level:	2.44	Note:	Not Reported
Level reading date:	1994-01-20	Feet below surface:	Not Reported
Feet to sea level:	2.50	Note:	Not Reported
Level reading date:	1993-12-28	Feet below surface:	Not Reported
Feet to sea level:	2.09	Note:	Not Reported
Level reading date:	1993-12-03	Feet below surface:	Not Reported
Feet to sea level:	4.29	Note:	Not Reported
Level reading date:	1993-10-28	Feet below surface:	Not Reported
Feet to sea level:	5.07	Note:	Not Reported
Level reading date:	1993-08-24	Feet below surface:	Not Reported
Feet to sea level:	2.44	Note:	Not Reported
Level reading date:	1993-05-27	Feet below surface:	Not Reported
Feet to sea level:	2.28	Note:	Not Reported
Level reading date:	1993-05-06	Feet below surface:	Not Reported
Feet to sea level:	2.70	Note:	Not Reported
Level reading date:	1993-04-26	Feet below surface:	Not Reported
Feet to sea level:	2.96	Note:	Not Reported
Level reading date:	1993-03-31	Feet below surface:	Not Reported
Feet to sea level:	3.44	Note:	Not Reported
Level reading date:	1993-01-28	Feet below surface:	Not Reported
Feet to sea level:	3.87	Note:	Not Reported
Level reading date:	1992-10-26	Feet below surface:	Not Reported
Feet to sea level:	2.86	Note:	Not Reported
Level reading date:	1992-08-30	Feet below surface:	Not Reported
Feet to sea level:	3.14	Note:	Not Reported
Level reading date:	1992-05-29	Feet below surface:	Not Reported
Feet to sea level:	1.70	Note:	Not Reported
Level reading date:	1992-04-22	Feet below surface:	Not Reported
Feet to sea level:	2.88	Note:	Not Reported
Level reading date:	1992-04-21	Feet below surface:	Not Reported
Feet to sea level:	2.92	Note:	Not Reported
Level reading date:	1992-04-01	Feet below surface:	Not Reported
Feet to sea level:	2.09	Note:	Not Reported

Level reading date:	1991-10-24	Feet below surface:	Not Reported
Feet to sea level:	4.46	Note:	Not Reported
Level reading date:	1991-10-23	Feet below surface:	Not Reported
Feet to sea level:	4.49	Note:	Not Reported
Level reading date:	1991-05-28	Feet below surface:	Not Reported
Feet to sea level:	3.36	Note:	Not Reported
Level reading date:	1991-04-19	Feet below surface:	Not Reported
Feet to sea level:	3.01	Note:	Not Reported
Level reading date:	1991-04-17	Feet below surface:	Not Reported
Feet to sea level:	2.69	Note:	Not Reported
Level reading date:	1991-03-21	Feet below surface:	Not Reported
Feet to sea level:	2.54	Note:	Not Reported
Level reading date:	1991-01-29	Feet below surface:	Not Reported
Feet to sea level:	2.93	Note:	Not Reported
Level reading date:	1990-10-17	Feet below surface:	Not Reported
Feet to sea level:	3.84	Note:	Not Reported
Level reading date:	1990-10-16	Feet below surface:	Not Reported
Feet to sea level:	3.87	Note:	Not Reported
Level reading date:	1990-08-30	Feet below surface:	Not Reported
Feet to sea level:	3.46	Note:	Not Reported
Level reading date:	1990-05-23	Feet below surface:	Not Reported
Feet to sea level:	1.93	Note:	Not Reported
Level reading date:	1990-04-25	Feet below surface:	Not Reported
Feet to sea level:	1.49	Note:	Not Reported
Level reading date:	1990-04-24	Feet below surface:	Not Reported
Feet to sea level:	1.48	Note:	Not Reported
Level reading date:	1990-03-16	Feet below surface:	Not Reported
Feet to sea level:	1.05	Note:	Not Reported
Level reading date:	1990-01-23	Feet below surface:	Not Reported
Feet to sea level:	0.73	Note:	Not Reported
Level reading date:	1989-10-20	Feet below surface:	Not Reported
Feet to sea level:	1.57	Note:	Not Reported
Level reading date:	1989-10-17	Feet below surface:	Not Reported
Feet to sea level:	1.56	Note:	Not Reported
Level reading date:	1989-08-25	Feet below surface:	Not Reported
Feet to sea level:	1.52	Note:	Not Reported
Level reading date:	1989-06-13	Feet below surface:	Not Reported
Feet to sea level:	0.51	Note:	Not Reported
Level reading date:	1989-05-03	Feet below surface:	Not Reported
Feet to sea level:	0.62	Note:	Not Reported
Level reading date:	1989-04-26	Feet below surface:	Not Reported
Feet to sea level:	0.78	Note:	Not Reported

Level reading date:	1989-03-28	Feet below surface:	Not Reported
Feet to sea level:	1.40	Note:	Not Reported
Level reading date:	1989-02-01	Feet below surface:	Not Reported
Feet to sea level:	0.95	Note:	Not Reported
Level reading date:	1988-10-25	Feet below surface:	Not Reported
Feet to sea level:	1.79	Note:	Not Reported
Level reading date:	1988-10-19	Feet below surface:	Not Reported
Feet to sea level:	2.04	Note:	Not Reported
Level reading date:	1988-08-24	Feet below surface:	Not Reported
Feet to sea level:	2.04	Note:	Not Reported
Level reading date:	1988-05-25	Feet below surface:	Not Reported
Feet to sea level:	0.74	Note:	Not Reported
Level reading date:	1988-04-26	Feet below surface:	Not Reported
Feet to sea level:	0.81	Note:	Not Reported
Level reading date:	1988-04-21	Feet below surface:	Not Reported
Feet to sea level:	0.86	Note:	Not Reported
Level reading date:	1988-03-25	Feet below surface:	Not Reported
Feet to sea level:	1.29	Note:	Not Reported
Level reading date:	1988-01-13	Feet below surface:	Not Reported
Feet to sea level:	2.48	Note:	Not Reported
Level reading date:	1987-10-22	Feet below surface:	Not Reported
Feet to sea level:	3.45	Note:	Not Reported
Level reading date:	1987-08-17	Feet below surface:	Not Reported
Feet to sea level:	1.38	Note:	Not Reported
Level reading date:	1987-05-19	Feet below surface:	Not Reported
Feet to sea level:	2.72	Note:	Not Reported
Level reading date:	1987-04-13	Feet below surface:	Not Reported
Feet to sea level:	1.94	Note:	Not Reported
Level reading date:	1987-03-17	Feet below surface:	Not Reported
Feet to sea level:	2.65	Note:	Not Reported
Level reading date:	1987-01-29	Feet below surface:	Not Reported
Feet to sea level:	1.75	Note:	Not Reported
Level reading date:	1986-10-07	Feet below surface:	Not Reported
Feet to sea level:	1.33	Note:	Not Reported
Level reading date:	1986-08-12	Feet below surface:	Not Reported
Feet to sea level:	2.04	Note:	Not Reported
Level reading date:	1986-05-22	Feet below surface:	Not Reported
Feet to sea level:	2.11	Note:	Not Reported
Level reading date:	1986-04-15	Feet below surface:	Not Reported
Feet to sea level:	2.62	Note:	Not Reported

GEOCHECK® - PHYSICAL SETTING SOURCE MAP FINDINGS

Map ID
Direction
Distance
Elevation | Database | EDR ID Number

16
ENE **FED USGS** **USGS40000235762**
1/4 - 1/2 Mile
Higher

Organization ID:	USGS-FL	Organization Name:	USGS Florida Water Science Center
Monitor Location:	G -2062	Type:	Well
Description:	Not Reported	HUC:	03090202
Drainage Area:	Not Reported	Drainage Area Units:	Not Reported
Contrib Drainage Area:	Not Reported	Contrib Drainage Area Unts:	Not Reported
Aquifer:	Biscayne aquifer	Formation Type:	Not Reported
Aquifer Type:	Not Reported	Construction Date:	19730101
Well Depth:	139	Well Depth Units:	ft
Well Hole Depth:	Not Reported	Well Hole Depth Units:	Not Reported

Ground water levels,Number of Measurements:	59	Level reading date:	1993-08-24
Feet below surface:	Not Reported	Feet to sea level:	1.43
Note:	Not Reported		

Level reading date:	1993-05-27	Feet below surface:	Not Reported
Feet to sea level:	1.48	Note:	Not Reported
Level reading date:	1993-04-26	Feet below surface:	Not Reported
Feet to sea level:	1.62	Note:	Not Reported
Level reading date:	1993-03-31	Feet below surface:	Not Reported
Feet to sea level:	1.95	Note:	Not Reported
Level reading date:	1993-01-28	Feet below surface:	Not Reported
Feet to sea level:	2.55	Note:	Not Reported
Level reading date:	1992-10-28	Feet below surface:	Not Reported
Feet to sea level:	1.62	Note:	Not Reported
Level reading date:	1992-05-29	Feet below surface:	Not Reported
Feet to sea level:	0.61	Note:	Not Reported
Level reading date:	1992-04-22	Feet below surface:	Not Reported
Feet to sea level:	1.08	Note:	Not Reported
Level reading date:	1992-04-01	Feet below surface:	Not Reported
Feet to sea level:	0.64	Note:	Not Reported
Level reading date:	1992-01-29	Feet below surface:	Not Reported
Feet to sea level:	0.88	Note:	Not Reported
Level reading date:	1991-10-24	Feet below surface:	Not Reported
Feet to sea level:	2.26	Note:	Not Reported
Level reading date:	1991-09-04	Feet below surface:	Not Reported
Feet to sea level:	1.72	Note:	Not Reported
Level reading date:	1991-05-28	Feet below surface:	Not Reported
Feet to sea level:	1.32	Note:	Not Reported
Level reading date:	1991-04-19	Feet below surface:	Not Reported
Feet to sea level:	1.03	Note:	Not Reported
Level reading date:	1991-01-29	Feet below surface:	Not Reported

Feet to sea level:	1.03	Note:	Not Reported
Level reading date:	1990-11-26	Feet below surface:	Not Reported
Feet to sea level:	0.90	Note:	Not Reported
Level reading date:	1990-10-17	Feet below surface:	Not Reported
Feet to sea level:	1.65	Note:	Not Reported
Level reading date:	1990-08-30	Feet below surface:	Not Reported
Feet to sea level:	1.76	Note:	Not Reported
Level reading date:	1990-05-23	Feet below surface:	Not Reported
Feet to sea level:	0.11	Note:	Not Reported
Level reading date:	1990-04-25	Feet below surface:	Not Reported
Feet to sea level:	0.14	Note:	Not Reported
Level reading date:	1990-01-23	Feet below surface:	Not Reported
Feet to sea level:	-0.78	Note:	Not Reported
Level reading date:	1989-10-19	Feet below surface:	Not Reported
Feet to sea level:	3.87	Note:	Not Reported
Level reading date:	1989-08-25	Feet below surface:	Not Reported
Feet to sea level:	-0.28	Note:	Not Reported
Level reading date:	1989-06-13	Feet below surface:	Not Reported
Feet to sea level:	-0.87	Note:	Not Reported
Level reading date:	1989-04-26	Feet below surface:	Not Reported
Feet to sea level:	-0.57	Note:	Not Reported
Level reading date:	1989-03-28	Feet below surface:	Not Reported
Feet to sea level:	0.01	Note:	Not Reported
Level reading date:	1989-02-01	Feet below surface:	Not Reported
Feet to sea level:	-0.04	Note:	Not Reported
Level reading date:	1988-10-19	Feet below surface:	Not Reported
Feet to sea level:	1.11	Note:	Not Reported
Level reading date:	1988-08-24	Feet below surface:	Not Reported
Feet to sea level:	1.11	Note:	Not Reported
Level reading date:	1988-05-25	Feet below surface:	Not Reported
Feet to sea level:	-0.54	Note:	Not Reported
Level reading date:	1988-04-21	Feet below surface:	Not Reported
Feet to sea level:	-0.08	Note:	Not Reported
Level reading date:	1988-03-25	Feet below surface:	Not Reported
Feet to sea level:	-0.03	Note:	Not Reported
Level reading date:	1988-01-13	Feet below surface:	Not Reported
Feet to sea level:	0.91	Note:	Not Reported
Level reading date:	1987-10-22	Feet below surface:	Not Reported
Feet to sea level:	1.60	Note:	Not Reported
Level reading date:	1987-08-17	Feet below surface:	Not Reported
Feet to sea level:	0.14	Note:	Not Reported

Level reading date:	1987-05-19	Feet below surface:	Not Reported
Feet to sea level:	0.85	Note:	Not Reported
Level reading date:	1987-04-13	Feet below surface:	Not Reported
Feet to sea level:	0.47	Note:	Not Reported
Level reading date:	1987-03-17	Feet below surface:	Not Reported
Feet to sea level:	1.11	Note:	Not Reported
Level reading date:	1987-01-29	Feet below surface:	Not Reported
Feet to sea level:	0.37	Note:	Not Reported
Level reading date:	1986-10-07	Feet below surface:	Not Reported
Feet to sea level:	0.15	Note:	Not Reported
Level reading date:	1986-08-12	Feet below surface:	Not Reported
Feet to sea level:	0.41	Note:	Not Reported
Level reading date:	1986-05-22	Feet below surface:	Not Reported
Feet to sea level:	1.31	Note:	Not Reported
Level reading date:	1986-04-15	Feet below surface:	Not Reported
Feet to sea level:	0.96	Note:	Not Reported
Level reading date:	1986-03-18	Feet below surface:	Not Reported
Feet to sea level:	0.43	Note:	Not Reported
Level reading date:	1986-02-25	Feet below surface:	Not Reported
Feet to sea level:	0.50	Note:	Not Reported
Level reading date:	1986-01-23	Feet below surface:	Not Reported
Feet to sea level:	0.54	Note:	Not Reported
Level reading date:	1985-11-05	Feet below surface:	Not Reported
Feet to sea level:	0.91	Note:	Not Reported
Level reading date:	1985-08-20	Feet below surface:	Not Reported
Feet to sea level:	0.13	Note:	Not Reported
Level reading date:	1979-08-09	Feet below surface:	Not Reported
Feet to sea level:	0.26	Note:	Not Reported
Level reading date:	1979-03-12	Feet below surface:	Not Reported
Feet to sea level:	0.71	Note:	Not Reported
Level reading date:	1979-01-17	Feet below surface:	Not Reported
Feet to sea level:	1.05	Note:	Not Reported
Level reading date:	1978-10-12	Feet below surface:	Not Reported
Feet to sea level:	2.29	Note:	Not Reported
Level reading date:	1978-08-16	Feet below surface:	Not Reported
Feet to sea level:	1.26	Note:	Not Reported
Level reading date:	1977-10-07	Feet below surface:	Not Reported
Feet to sea level:	1.93	Note:	Not Reported
Level reading date:	1977-05-04	Feet below surface:	Not Reported
Feet to sea level:	1.43	Note:	Not Reported
Level reading date:	1977-01-11	Feet below surface:	Not Reported
Feet to sea level:	1.13	Note:	Not Reported

Level reading date:	1976-10-15	Feet below surface:	Not Reported
Feet to sea level:	1.34	Note:	Not Reported
Level reading date:	1976-05-07	Feet below surface:	Not Reported
Feet to sea level:	0.44	Note:	Not Reported
Level reading date:	1975-10-14	Feet below surface:	Not Reported
Feet to sea level:	1.24	Note:	Not Reported

D17
East
1/4 - 1/2 Mile
Higher

FL WELLS **FLSO13020571126**

WELLS - SO:

Permit #:	06-04929-W	Application #:	061213-13
Permit Type:	GP	Project Name:	GARDEN ISLES
Land Use:	Industrial	Acres Served:	1
Facility ID:	196844	Facility Type:	WELL
Facility Name:	WELL 2	Pump Type:	Centrifugal
Pump Diameter (in):	0	Well Diameter (in):	4
Pump Capacity:	68.5	Intake Depth (ft):	0
Intake Elevation (ft):	0	Well Depth (ft):	60
Casing Depth (ft):	55	Well Use:	Primary
Facility Status:	Proposed	Facility Type:	Air Conditioning / Withdrawal
Source:	Biscayne Aquifer	Permitted:	Yes

D18
East
1/4 - 1/2 Mile
Higher

FL WELLS **FLSO13020572047**

WELLS - SO:

Permit #:	06-04929-W	Application #:	061213-13
Permit Type:	GP	Project Name:	GARDEN ISLES
Land Use:	Industrial	Acres Served:	1
Facility ID:	196845	Facility Type:	WELL
Facility Name:	WELL 4	Pump Type:	#N/A
Pump Diameter (in):	0	Well Diameter (in):	4
Pump Capacity:	0	Intake Depth (ft):	0
Intake Elevation (ft):	0	Well Depth (ft):	60
Casing Depth (ft):	55	Well Use:	Injection
Facility Status:	Existing	Facility Type:	Air Conditioning / Injection
Source:	Biscayne Aquifer	Permitted:	Yes

E19
NNW
1/4 - 1/2 Mile
Higher

FRDS PWS **FL4061179**

Epa region:	04	State:	FL
Pwsid:	FL4061179	Pwsname:	RAMBLEWOOD EAST INC
Cityserved:	Not Reported	Stateserved:	FL
Zipserved:	Not Reported	Fipscounty:	12011
Status:	Closed	Retpopsrvd:	270
Pwssvcconn:	78	Psource longname:	Groundwater
Pwstype:	CWS	Owner:	Private

Contact:	RAMBLEWOOD EAST INC	Contactorgname:	Not Reported
Contactphone:	305-	Contactaddress1:	Not Reported
Contactaddress2:	1601 NW 24TH ST	Contactcity:	CORAL SPRINGS
Contactstate:	FL	Contactzip:	33060
Pwsactivitycode:	I		
Pwsid:	FL4061179	Facid:	1T
Facname:	WELL	Factype:	Treatment_plant
Facactivitycode:	I	Trtobjective:	disinfection
Trtprocess:	chlorination (frds-1.5)	Factypecode:	TP
PWS ID:	FL4061179	PWS type:	Not Reported
PWS name:	Not Reported	PWS address:	Not Reported
PWS city:	Not Reported	PWS state:	Not Reported
PWS zip:	Not Reported	PWS ID:	FL4061179
Activity status:	Active	Date system activated:	7603
Date system deactivated:	Not Reported	Retail population:	00000270
System name:	RAMBLEWOOD EAST INC	System address:	Not Reported
System address:	1601 NW 24TH ST	System city:	CORAL SPRINGS
System state:	FL	System zip:	33060
Population served:	101 - 500 Persons	Treatment:	Treated
Latitude:	261406	Longitude:	0800724

E20
North
1/4 - 1/2 Mile
Higher

FL WELLS **FLSA13000067942**

WELLS - SUPER ACT:

Well Type:	Large (>150,00 gpd) Community PWS	Well Status:	RETAGGED
casing Material:	Not Reported	Well Depth (ft):	Not Reported
Casing Length (ft):	Not Reported	Casing Diameter (ft):	Not Reported
Permit #:	Not Reported	Sanitary Seal:	Not Reported
Large PWS Well:	0	WSRP ID:	Not Reported
WSRP Action:	Not Reported	Potable Status:	POTABLE
Resident Type:	Not Reported	PWS Design:	Not Reported

21
SW
1/4 - 1/2 Mile
Lower

FL WELLS **FLSO13020631368**

WELLS - SO:

Permit #:	06-08311-W	Application #:	220920-3
Permit Type:	GP	Project Name:	LAKE BRIDGE TOWNHOMES
Land Use:	Landscape	Acres Served:	8.5
Facility ID:	291149	Facility Type:	PUMP
Facility Name:	Pump-Temp206	Pump Type:	Centrifugal
Pump Diameter (in):	3	Well Diameter (in):	0
Pump Capacity:	90	Intake Depth (ft):	0
Intake Elevation (ft):	0	Well Depth (ft):	0
Casing Depth (ft):	0	Well Use:	Primary
Facility Status:	Existing	Facility Type:	IRR
Source:	On-site Lake(s)	Permitted:	Yes

GEOCHECK® - PHYSICAL SETTING SOURCE MAP FINDINGS

Map ID
Direction
Distance
Elevation | Database | EDR ID Number

D22
East
1/4 - 1/2 Mile
Higher

FL WELLS **FLSO13020576935**

WELLS - SO:

Permit #:	06-04562-W	Application #:	080808-3
Permit Type:	GP	Project Name:	GARDEN ISLES APARTMENTS 2
Land Use:	Industrial	Acres Served:	1
Facility ID:	190583	Facility Type:	WELL
Facility Name:	WELL 2	Pump Type:	None
Pump Diameter (in):	0	Well Diameter (in):	3
Pump Capacity:	0	Intake Depth (ft):	15
Intake Elevation (ft):	0	Well Depth (ft):	100
Casing Depth (ft):	0	Well Use:	Injection
Facility Status:	Proposed	Facility Type:	Air Conditioning / Injection
Source:	Biscayne Aquifer	Permitted:	Yes

F23
East
1/4 - 1/2 Mile
Higher

FL WELLS **FLSO13020599045**

WELLS - SO:

Permit #:	06-04562-W	Application #:	080808-3
Permit Type:	GP	Project Name:	GARDEN ISLES APARTMENTS 2
Land Use:	Industrial	Acres Served:	1
Facility ID:	224585	Facility Type:	WELL
Facility Name:	WELL 3	Pump Type:	Centrifugal
Pump Diameter (in):	0	Well Diameter (in):	4
Pump Capacity:	65	Intake Depth (ft):	30
Intake Elevation (ft):	0	Well Depth (ft):	60
Casing Depth (ft):	55	Well Use:	Primary
Facility Status:	Proposed	Facility Type:	Air Conditioning / Withdrawal
Source:	Biscayne Aquifer	Permitted:	Yes

D24
East
1/4 - 1/2 Mile
Higher

FL WELLS **FLSO13020576933**

WELLS - SO:

Permit #:	06-04562-W	Application #:	080808-3
Permit Type:	GP	Project Name:	GARDEN ISLES APARTMENTS 2
Land Use:	Industrial	Acres Served:	1
Facility ID:	190582	Facility Type:	WELL
Facility Name:	WELL 1	Pump Type:	Centrifugal
Pump Diameter (in):	0	Well Diameter (in):	3
Pump Capacity:	0	Intake Depth (ft):	15
Intake Elevation (ft):	0	Well Depth (ft):	100
Casing Depth (ft):	0	Well Use:	To be Plugged and Abandoned
Facility Status:	Proposed	Facility Type:	Air Conditioning / Withdrawal
Source:	Biscayne Aquifer	Permitted:	Yes

GEOCHECK® - PHYSICAL SETTING SOURCE MAP FINDINGS

Map ID
Direction
Distance
Elevation | Database | EDR ID Number

E25
North
1/4 - 1/2 Mile
Higher

FL WELLS **FLSO13020404048**

WELLS - SO:

Permit #:	06-00070-W	Application #:	200930-9
Permit Type:	GP	Project Name:	CITY OF POMPANO BEACH
Land Use:	Public Water Supply	Acres Served:	12320
Facility ID:	2628	Facility Type:	WELL
Facility Name:	8 (Airport e wf)	Pump Type:	Turbine
Pump Diameter (in):	0	Well Diameter (in):	16
Pump Capacity:	1500	Intake Depth (ft):	0
Intake Elevation (ft):	0	Well Depth (ft):	90
Casing Depth (ft):	90	Well Use:	Primary
Facility Status:	Existing	Facility Type:	Public Water Supply
Source:	Biscayne Aquifer	Permitted:	Yes

E26
North
1/4 - 1/2 Mile
Higher

FL WELLS **FLPUB1100027660**

WELLS - PUBLIC:

PWS Name:	POMPANO BEACH, CITY OF	PWS Status:	ACTIVE
PWS Type:	COMMUNITY	PWS Primary Service Area:	9547864151
PWS Operator:	Not Reported	PWS Population Served:	84000
PWS Last San Survey:	28-APR-22	PWS Design Capacity:	50000000
Well ID:	7	Well Name:	WELL NO. 8
Well Status:	ACTIVE	Year Drilled:	1961
Well Depth (ft):	90	Well Availability:	PERMANENT
Aquifer:	Biscayne Aquifer		

E27
North
1/4 - 1/2 Mile
Higher

FL WELLS **FLSA13000030110**

WELLS - SUPER ACT:

Well Type:	Large (>150,00 gpd) Community PWS	Well Status:	ACTIVE
casing Material:	BLACK STEEL	Well Depth (ft):	97
Casing Length (ft):	97	Casing Diameter (ft):	16
Permit #:	Not Reported	Sanitary Seal:	Yes
Large PWS Well:	1	WSRP ID:	Not Reported
WSRP Action:	Not Reported	Potable Status:	POTABLE
Resident Type:	OPERATOR	PWS Design:	40000000

G28
North
1/4 - 1/2 Mile
Higher

FL WELLS **FLSO13020576187**

WELLS - SO:

Permit #:	06-05134-W	Application #:	060406-30
Permit Type:	GP		
Project Name:	ATLANTIC VOCATIONAL & POMPANO BEACH MIDDLE		
Land Use:	Landscape	Acres Served:	16.5
Facility ID:	214816	Facility Type:	WELL
Facility Name:	0021- POMPANO MID	Pump Type:	Centrifugal
Pump Diameter (in):	0	Well Diameter (in):	4
Pump Capacity:	120	Intake Depth (ft):	0
Intake Elevation (ft):	0	Well Depth (ft):	80
Casing Depth (ft):	80	Well Use:	Primary
Facility Status:	Existing	Facility Type:	IRR
Source:	Biscayne Aquifer	Permitted:	Yes

G29
NNE **FL WELLS** **FLSO13020576186**
1/4 - 1/2 Mile
Higher

WELLS - SO:

Permit #:	06-05134-W	Application #:	060406-30
Permit Type:	GP		
Project Name:	ATLANTIC VOCATIONAL & POMPANO BEACH MIDDLE		
Land Use:	Landscape	Acres Served:	16.5
Facility ID:	214815	Facility Type:	WELL
Facility Name:	0021- POMPANO MID	Pump Type:	Centrifugal
Pump Diameter (in):	0	Well Diameter (in):	4
Pump Capacity:	150	Intake Depth (ft):	0
Intake Elevation (ft):	0	Well Depth (ft):	80
Casing Depth (ft):	80	Well Use:	Primary
Facility Status:	Existing	Facility Type:	IRR
Source:	Biscayne Aquifer	Permitted:	Yes

F30
ESE **FL WELLS** **FLSO13020434676**
1/4 - 1/2 Mile
Higher

WELLS - SO:

Permit #:	06-00098-W	Application #:	080718-14
Permit Type:	Not Reported	Project Name:	GARDEN POINT CONDOMINIUM
Land Use:	Industrial	Acres Served:	1
Facility ID:	25562	Facility Type:	WELL
Facility Name:	Well	Pump Type:	Centrifugal
Pump Diameter (in):	0	Well Diameter (in):	6
Pump Capacity:	140	Intake Depth (ft):	0
Intake Elevation (ft):	0	Well Depth (ft):	74
Casing Depth (ft):	65	Well Use:	Primary
Facility Status:	Existing	Facility Type:	Industrial
Source:	Biscayne Aquifer	Permitted:	Yes

31
ENE **FL WELLS** **FLSO13020625464**
1/4 - 1/2 Mile
Higher

WELLS - SO:

Permit #:	06-06635-W	Application #:	130122-16
Permit Type:	GP	Project Name:	SILVERSTEIN DR OFFICE
Land Use:	Landscape	Acres Served:	.3
Facility ID:	264812	Facility Type:	WELL
Facility Name:	Well 1	Pump Type:	Electric Turbine
Pump Diameter (in):	0	Well Diameter (in):	2
Pump Capacity:	20	Intake Depth (ft):	0
Intake Elevation (ft):	0	Well Depth (ft):	40
Casing Depth (ft):	30	Well Use:	Primary
Facility Status:	Proposed	Facility Type:	IRR
Source:	Biscayne Aquifer	Permitted:	Yes

H32
North
1/4 - 1/2 Mile
Higher

FED USGS **USGS40000235791**

Organization ID:	USGS-FL	Organization Name:	USGS Florida Water Science Center
Monitor Location:	G -2065	Type:	Well
Description:	Not Reported	HUC:	03090202
Drainage Area:	Not Reported	Drainage Area Units:	Not Reported
Contrib Drainage Area:	Not Reported	Contrib Drainage Area Unts:	Not Reported
Aquifer:	Biscayne aquifer	Formation Type:	Biscayne Limestone Aquifer
Aquifer Type:	Not Reported	Construction Date:	Not Reported
Well Depth:	65	Well Depth Units:	ft
Well Hole Depth:	Not Reported	Well Hole Depth Units:	Not Reported

Ground water levels,Number of Measurements:	28	Level reading date:	1994-10-12
Feet below surface:	Not Reported	Feet to sea level:	3.95
Note:	Not Reported		

Level reading date:	1994-05-04	Feet below surface:	Not Reported
Feet to sea level:	0.84	Note:	Not Reported
Level reading date:	1993-11-03	Feet below surface:	Not Reported
Feet to sea level:	4.96	Note:	Not Reported
Level reading date:	1993-05-06	Feet below surface:	Not Reported
Feet to sea level:	3.39	Note:	Not Reported
Level reading date:	1992-11-03	Feet below surface:	Not Reported
Feet to sea level:	4.96	Note:	Not Reported
Level reading date:	1992-10-27	Feet below surface:	Not Reported
Feet to sea level:	2.64	Note:	Not Reported
Level reading date:	1992-04-21	Feet below surface:	Not Reported
Feet to sea level:	3.00	Note:	Not Reported
Level reading date:	1991-10-23	Feet below surface:	Not Reported
Feet to sea level:	5.13	Note:	Not Reported
Level reading date:	1991-04-17	Feet below surface:	Not Reported
Feet to sea level:	3.13	Note:	Not Reported
Level reading date:	1990-10-16	Feet below surface:	Not Reported
Feet to sea level:	4.39	Note:	Not Reported
Level reading date:	1990-04-24	Feet below surface:	Not Reported
Feet to sea level:	1.34	Note:	Not Reported

Level reading date:	1989-10-17	Feet below surface:	Not Reported
Feet to sea level:	1.52	Note:	Not Reported
Level reading date:	1989-05-03	Feet below surface:	Not Reported
Feet to sea level:	-1.07	Note:	Not Reported
Level reading date:	1988-10-25	Feet below surface:	Not Reported
Feet to sea level:	0.10	Note:	Not Reported
Level reading date:	1988-04-26	Feet below surface:	Not Reported
Feet to sea level:	-0.87	Note:	Not Reported
Level reading date:	1987-10-21	Feet below surface:	Not Reported
Feet to sea level:	2.51	Note:	Not Reported
Level reading date:	1987-05-12	Feet below surface:	Not Reported
Feet to sea level:	0.91	Note:	Not Reported
Level reading date:	1986-10-09	Feet below surface:	Not Reported
Feet to sea level:	-0.01	Note:	Not Reported
Level reading date:	1986-05-07	Feet below surface:	Not Reported
Feet to sea level:	-0.75	Note:	Not Reported
Level reading date:	1985-10-21	Feet below surface:	Not Reported
Feet to sea level:	2.23	Note:	Not Reported
Level reading date:	1985-05-15	Feet below surface:	Not Reported
Feet to sea level:	-1.67	Note:	Not Reported
Level reading date:	1984-10-17	Feet below surface:	Not Reported
Feet to sea level:	1.37	Note:	Not Reported
Level reading date:	1984-05-22	Feet below surface:	Not Reported
Feet to sea level:	-0.07	Note:	Not Reported
Level reading date:	1983-10-18	Feet below surface:	Not Reported
Feet to sea level:	3.23	Note:	Not Reported
Level reading date:	1983-05-17	Feet below surface:	Not Reported
Feet to sea level:	-0.40	Note:	Not Reported
Level reading date:	1982-10-19	Feet below surface:	Not Reported
Feet to sea level:	0.60	Note:	Not Reported
Level reading date:	1982-06-11	Feet below surface:	Not Reported
Feet to sea level:	2.21	Note:	Not Reported
Level reading date:	1981-05-13	Feet below surface:	Not Reported
Feet to sea level:	-2.80	Note:	Not Reported

H33
North
1/4 - 1/2 Mile
Higher

FED USGS **USGS40000235792**

Organization ID:	USGS-FL	Organization Name:	USGS Florida Water Science Center
Monitor Location:	G -2447	Type:	Well
Description:	Not Reported	HUC:	03090202
Drainage Area:	Not Reported	Drainage Area Units:	Not Reported
Contrib Drainage Area:	Not Reported	Contrib Drainage Area Unts:	Not Reported

Aquifer:	Biscayne aquifer	Formation Type:	Biscayne Limestone Aquifer
Aquifer Type:	Not Reported	Construction Date:	19870206
Well Depth:	135	Well Depth Units:	ft
Well Hole Depth:	Not Reported	Well Hole Depth Units:	Not Reported

---

34
WNW
1/4 - 1/2 Mile
Higher

FL WELLS **FLSO13020644558**

WELLS - SO:

Permit #:	06-07523-W	Application #:	170501-10
Permit Type:	GP	Project Name:	1ST HAITIAN BAPTIST CHURCH
Land Use:	Landscape	Acres Served:	.5
Facility ID:	276589	Facility Type:	WELL
Facility Name:	WELL	Pump Type:	Centrifugal
Pump Diameter (in):	0	Well Diameter (in):	2
Pump Capacity:	35	Intake Depth (ft):	0
Intake Elevation (ft):	0	Well Depth (ft):	100
Casing Depth (ft):	90	Well Use:	Primary
Facility Status:	Proposed	Facility Type:	IRR
Source:	Biscayne Aquifer	Permitted:	Yes

35
WNW
1/4 - 1/2 Mile
Higher

FL WELLS **FLSO13020538903**

WELLS - SO:

Permit #:	06-04539-W	Application #:	051205-3
Permit Type:	GP	Project Name:	MR SQUEEKY CAR WASH
Land Use:	Landscape	Acres Served:	.58
Facility ID:	189333	Facility Type:	WELL
Facility Name:	WELL 1	Pump Type:	Centrifugal
Pump Diameter (in):	0	Well Diameter (in):	2
Pump Capacity:	65	Intake Depth (ft):	0
Intake Elevation (ft):	0	Well Depth (ft):	75
Casing Depth (ft):	50	Well Use:	Primary
Facility Status:	Proposed	Facility Type:	IRR
Source:	Biscayne Aquifer	Permitted:	Yes

36
NW
1/2 - 1 Mile
Higher

FL WELLS **FLSO13020590059**

WELLS - SO:

Permit #:	06-01309-W	Application #:	230524-4
Permit Type:	IND	Project Name:	CRYSTAL SUB MODIFICATION
Land Use:	Landscape	Acres Served:	4.2
Facility ID:	196416	Facility Type:	WELL
Facility Name:	Brow 7	Pump Type:	Centrifugal
Pump Diameter (in):	0	Well Diameter (in):	2
Pump Capacity:	50	Intake Depth (ft):	0
Intake Elevation (ft):	0	Well Depth (ft):	60

Casing Depth (ft):	50	Well Use:	Primary
Facility Status:	Existing	Facility Type:	IRR
Source:	Biscayne Aquifer	Permitted:	Yes

37
ESE
1/2 - 1 Mile
Higher

FL WELLS **FLSO13020623163**

WELLS - SO:

Permit #:	06-07292-W	Application #:	160307-15
Permit Type:	GP	Project Name:	901 PINE DRIVE
Land Use:	Landscape	Acres Served:	.35
Facility ID:	273480	Facility Type:	WELL
Facility Name:	Well-1	Pump Type:	#N/A
Pump Diameter (in):	0	Well Diameter (in):	2
Pump Capacity:	60	Intake Depth (ft):	0
Intake Elevation (ft):	0	Well Depth (ft):	50
Casing Depth (ft):	0	Well Use:	Primary
Facility Status:	Proposed	Facility Type:	IRR
Source:	Biscayne Aquifer	Permitted:	Yes

I38
SW
1/2 - 1 Mile
Higher

FL WELLS **FLSO13020624634**

WELLS - SO:

Permit #:	06-06479-W	Application #:	120412-6
Permit Type:	GP	Project Name:	V C A ANIMAL HOSPITAL
Land Use:	Landscape	Acres Served:	.2
Facility ID:	262309	Facility Type:	WELL
Facility Name:	Well 1A	Pump Type:	Centrifugal
Pump Diameter (in):	0	Well Diameter (in):	2
Pump Capacity:	0	Intake Depth (ft):	0
Intake Elevation (ft):	0	Well Depth (ft):	80
Casing Depth (ft):	60	Well Use:	To be Plugged and Abandoned
Facility Status:	Existing	Facility Type:	IRR
Source:	Biscayne Aquifer	Permitted:	Yes

I39
SW
1/2 - 1 Mile
Higher

FL WELLS **FLSO13020624635**

WELLS - SO:

Permit #:	06-06479-W	Application #:	120412-6
Permit Type:	GP	Project Name:	V C A ANIMAL HOSPITAL
Land Use:	Landscape	Acres Served:	.2
Facility ID:	262310	Facility Type:	WELL
Facility Name:	Well 1R	Pump Type:	Centrifugal
Pump Diameter (in):	0	Well Diameter (in):	2
Pump Capacity:	60	Intake Depth (ft):	0
Intake Elevation (ft):	0	Well Depth (ft):	80
Casing Depth (ft):	60	Well Use:	Primary
Facility Status:	Proposed	Facility Type:	IRR

Source:	Biscayne Aquifer	Permitted:	Yes

40
NNW
1/2 - 1 Mile
Higher

FL WELLS **FLSO13020644669**

WELLS - SO:

Permit #:	06-08112-W	Application #:	210128-3
Permit Type:	GP	Project Name:	SONATA-SOUTH PARCEL
Land Use:	Landscape	Acres Served:	4
Facility ID:	286661	Facility Type:	WELL
Facility Name:	Well 2 - South Parcel	Pump Type:	Centrifugal
Pump Diameter (in):	0	Well Diameter (in):	4
Pump Capacity:	85	Intake Depth (ft):	0
Intake Elevation (ft):	0	Well Depth (ft):	100
Casing Depth (ft):	0	Well Use:	Primary
Facility Status:	Proposed	Facility Type:	IRR
Source:	Biscayne Aquifer	Permitted:	Yes

41
WNW
1/2 - 1 Mile
Higher

FL WELLS **FLSO13020619861**

WELLS - SO:

Permit #:	06-07368-W	Application #:	160708-4
Permit Type:	GP	Project Name:	CITY VISTA MIXED USE DEVELOPMENT
Land Use:	Landscape	Acres Served:	2.41
Facility ID:	274351	Facility Type:	WELL
Facility Name:	W-1	Pump Type:	Centrifugal
Pump Diameter (in):	0	Well Diameter (in):	4
Pump Capacity:	100	Intake Depth (ft):	0
Intake Elevation (ft):	0	Well Depth (ft):	100
Casing Depth (ft):	80	Well Use:	Primary
Facility Status:	Proposed	Facility Type:	IRR
Source:	Biscayne Aquifer	Permitted:	Yes

J42
North
1/2 - 1 Mile
Higher

FL WELLS **FLSA13000103578**

WELLS - SUPER ACT:

Well Type:	Large (>150,00 gpd) Community PWS	Well Status:	ACTIVE
casing Material:	Not Reported	Well Depth (ft):	136
Casing Length (ft):	Not Reported	Casing Diameter (ft):	16
Permit #:	Not Reported	Sanitary Seal:	Not Reported
Large PWS Well:	1	WSRP ID:	Not Reported
WSRP Action:	Not Reported	Potable Status:	POTABLE
Resident Type:	OWNER	PWS Design:	40000000

Map ID
Direction
Distance
Elevation | Database | EDR ID Number

J43
North
1/2 - 1 Mile
Higher

FL WELLS **FLSA13000030104**

WELLS - SUPER ACT:

Well Type:	Large (>150,00 gpd) Community PWS	Well Status:	RETAGGED
casing Material:	0	Well Depth (ft):	136
Casing Length (ft):	Not Reported	Casing Diameter (ft):	16
Permit #:	4061129	Sanitary Seal:	Not Reported
Large PWS Well:	1	WSRP ID:	Not Reported
WSRP Action:	Not Reported	Potable Status:	POTABLE
Resident Type:	Not Reported	PWS Design:	40000000

44
North
1/2 - 1 Mile
Higher

FL WELLS **FLSO13020591495**

WELLS - SO:

Permit #:	06-04961-W	Application #:	140528-16
Permit Type:	GP	Project Name:	G B REAL ESTATE
Land Use:	Landscape	Acres Served:	.37
Facility ID:	196981	Facility Type:	WELL
Facility Name:	Well 1	Pump Type:	Centrifugal
Pump Diameter (in):	0	Well Diameter (in):	2
Pump Capacity:	50	Intake Depth (ft):	0
Intake Elevation (ft):	0	Well Depth (ft):	80
Casing Depth (ft):	60	Well Use:	Primary
Facility Status:	Proposed	Facility Type:	IRR
Source:	Biscayne Aquifer	Permitted:	Yes

J45
North
1/2 - 1 Mile
Higher

FED USGS **USGS40000235803**

Organization ID:	USGS-FL	Organization Name:	USGS Florida Water Science Center
Monitor Location:	G -2344B	Type:	Well
Description:	Not Reported	HUC:	03090202
Drainage Area:	Not Reported	Drainage Area Units:	Not Reported
Contrib Drainage Area:	Not Reported	Contrib Drainage Area Unts:	Not Reported
Aquifer:	Biscayne aquifer	Formation Type:	Biscayne Limestone Aquifer
Aquifer Type:	Unconfined single aquifer	Construction Date:	19830401
Well Depth:	38.2	Well Depth Units:	ft
Well Hole Depth:	38.2	Well Hole Depth Units:	ft

Ground water levels,Number of Measurements:	18	Level reading date:	1994-10-12
Feet below surface:	Not Reported	Feet to sea level:	2.67
Note:	Not Reported		
Level reading date:	1994-05-04	Feet below surface:	Not Reported
Feet to sea level:	-0.31	Note:	Not Reported
Level reading date:	1993-11-03	Feet below surface:	Not Reported

Feet to sea level:	5.71	Note:	Not Reported
Level reading date:	1993-05-06	Feet below surface:	Not Reported
Feet to sea level:	3.24	Note:	Not Reported
Level reading date:	1992-11-03	Feet below surface:	Not Reported
Feet to sea level:	5.71	Note:	Not Reported
Level reading date:	1992-10-27	Feet below surface:	Not Reported
Feet to sea level:	1.30	Note:	Not Reported
Level reading date:	1992-04-21	Feet below surface:	Not Reported
Feet to sea level:	1.69	Note:	Not Reported
Level reading date:	1991-10-23	Feet below surface:	Not Reported
Feet to sea level:	2.47	Note:	Not Reported
Level reading date:	1990-10-16	Feet below surface:	Not Reported
Feet to sea level:	4.31	Note:	Not Reported
Level reading date:	1990-04-24	Feet below surface:	Not Reported
Feet to sea level:	0.85	Note:	Not Reported
Level reading date:	1989-10-17	Feet below surface:	Not Reported
Feet to sea level:	1.19	Note:	Not Reported
Level reading date:	1988-04-26	Feet below surface:	Not Reported
Feet to sea level:	-1.91	Note:	Not Reported
Level reading date:	1987-10-21	Feet below surface:	Not Reported
Feet to sea level:	3.13	Note:	Not Reported
Level reading date:	1987-05-12	Feet below surface:	Not Reported
Feet to sea level:	0.83	Note:	Not Reported
Level reading date:	1986-10-09	Feet below surface:	Not Reported
Feet to sea level:	-1.33	Note:	Not Reported
Level reading date:	1986-05-07	Feet below surface:	Not Reported
Feet to sea level:	-1.39	Note:	Not Reported
Level reading date:	1985-10-21	Feet below surface:	Not Reported
Feet to sea level:	2.30	Note:	Not Reported
Level reading date:	1985-05-15	Feet below surface:	Not Reported
Feet to sea level:	-3.18	Note:	Not Reported

J46
North
1/2 - 1 Mile
Higher

FED USGS **USGS40000235802**

Organization ID:	USGS-FL	Organization Name:	USGS Florida Water Science Center
Monitor Location:	G -2344A	Type:	Well
Description:	Not Reported	HUC:	03090202
Drainage Area:	Not Reported	Drainage Area Units:	Not Reported
Contrib Drainage Area:	Not Reported	Contrib Drainage Area Unts:	Not Reported
Aquifer:	Biscayne aquifer	Formation Type:	Biscayne Limestone Aquifer
Aquifer Type:	Unconfined single aquifer	Construction Date:	19830401
Well Depth:	95.7	Well Depth Units:	ft
Well Hole Depth:	95.7	Well Hole Depth Units:	ft

Ground water levels,Number of Measurements:	70	Level reading date:	1994-10-12
Feet below surface:	Not Reported	Feet to sea level:	2.66
Note:	Not Reported		
Level reading date:	1994-08-26	Feet below surface:	Not Reported
Feet to sea level:	2.51	Note:	Not Reported
Level reading date:	1994-07-14	Feet below surface:	Not Reported
Feet to sea level:	0.72	Note:	Not Reported
Level reading date:	1994-06-30	Feet below surface:	Not Reported
Feet to sea level:	1.44	Note:	Not Reported
Level reading date:	1994-05-26	Feet below surface:	Not Reported
Feet to sea level:	-0.52	Note:	Not Reported
Level reading date:	1994-05-06	Feet below surface:	Not Reported
Feet to sea level:	-0.22	Note:	Not Reported
Level reading date:	1994-04-29	Feet below surface:	Not Reported
Feet to sea level:	0.12	Note:	Not Reported
Level reading date:	1994-03-29	Feet below surface:	Not Reported
Feet to sea level:	0.50	Note:	Not Reported
Level reading date:	1994-02-24	Feet below surface:	Not Reported
Feet to sea level:	0.98	Note:	Not Reported
Level reading date:	1994-01-20	Feet below surface:	Not Reported
Feet to sea level:	1.02	Note:	Not Reported
Level reading date:	1993-12-28	Feet below surface:	Not Reported
Feet to sea level:	1.04	Note:	Not Reported
Level reading date:	1993-12-02	Feet below surface:	Not Reported
Feet to sea level:	4.11	Note:	Not Reported
Level reading date:	1993-10-28	Feet below surface:	Not Reported
Feet to sea level:	5.98	Note:	Not Reported
Level reading date:	1993-08-24	Feet below surface:	Not Reported
Feet to sea level:	6.18	Note:	Not Reported
Level reading date:	1993-05-27	Feet below surface:	Not Reported
Feet to sea level:	-0.17	Note:	Not Reported
Level reading date:	1993-05-06	Feet below surface:	Not Reported
Feet to sea level:	3.21	Note:	Not Reported
Level reading date:	1993-04-26	Feet below surface:	Not Reported
Feet to sea level:	3.35	Note:	Not Reported
Level reading date:	1993-03-31	Feet below surface:	Not Reported
Feet to sea level:	4.22	Note:	Not Reported
Level reading date:	1993-01-28	Feet below surface:	Not Reported
Feet to sea level:	4.13	Note:	Not Reported
Level reading date:	1992-10-27	Feet below surface:	Not Reported
Feet to sea level:	1.29	Note:	Not Reported
Level reading date:	1992-10-26	Feet below surface:	Not Reported

Feet to sea level:	1.41	Note:	Not Reported
Level reading date:	1992-05-29	Feet below surface:	Not Reported
Feet to sea level:	-4.53	Note:	Not Reported
Level reading date:	1992-04-22	Feet below surface:	Not Reported
Feet to sea level:	1.51	Note:	Not Reported
Level reading date:	1992-04-21	Feet below surface:	Not Reported
Feet to sea level:	1.62	Note:	Not Reported
Level reading date:	1992-04-01	Feet below surface:	Not Reported
Feet to sea level:	2.56	Note:	Not Reported
Level reading date:	1992-01-30	Feet below surface:	Not Reported
Feet to sea level:	2.28	Note:	Not Reported
Level reading date:	1991-10-24	Feet below surface:	Not Reported
Feet to sea level:	5.21	Note:	Not Reported
Level reading date:	1991-10-23	Feet below surface:	Not Reported
Feet to sea level:	1.38	Note:	Not Reported
Level reading date:	1991-09-06	Feet below surface:	Not Reported
Feet to sea level:	3.34	Note:	Not Reported
Level reading date:	1991-05-28	Feet below surface:	Not Reported
Feet to sea level:	3.37	Note:	Not Reported
Level reading date:	1991-04-19	Feet below surface:	Not Reported
Feet to sea level:	3.09	Note:	Not Reported
Level reading date:	1991-04-17	Feet below surface:	Not Reported
Feet to sea level:	-0.88	Note:	Not Reported
Level reading date:	1991-03-21	Feet below surface:	Not Reported
Feet to sea level:	2.46	Note:	Not Reported
Level reading date:	1991-01-29	Feet below surface:	Not Reported
Feet to sea level:	2.84	Note:	Not Reported
Level reading date:	1990-10-17	Feet below surface:	Not Reported
Feet to sea level:	4.41	Note:	Not Reported
Level reading date:	1990-10-16	Feet below surface:	Not Reported
Feet to sea level:	0.61	Note:	Not Reported
Level reading date:	1990-08-30	Feet below surface:	Not Reported
Feet to sea level:	5.12	Note:	Not Reported
Level reading date:	1990-05-23	Feet below surface:	Not Reported
Feet to sea level:	1.54	Note:	Not Reported
Level reading date:	1990-04-25	Feet below surface:	Not Reported
Feet to sea level:	-0.69	Note:	Not Reported
Level reading date:	1990-04-24	Feet below surface:	Not Reported
Feet to sea level:	0.78	Note:	Not Reported
Level reading date:	1990-03-16	Feet below surface:	Not Reported
Feet to sea level:	-0.10	Note:	Not Reported

Level reading date:	1990-01-23	Feet below surface:	Not Reported
Feet to sea level:	-0.18	Note:	Not Reported
Level reading date:	1989-10-17	Feet below surface:	Not Reported
Feet to sea level:	1.18	Note:	Not Reported
Level reading date:	1989-08-26	Feet below surface:	Not Reported
Feet to sea level:	0.68	Note:	Not Reported
Level reading date:	1989-06-13	Feet below surface:	Not Reported
Feet to sea level:	-1.42	Note:	Not Reported
Level reading date:	1989-02-01	Feet below surface:	Not Reported
Feet to sea level:	-0.42	Note:	Not Reported
Level reading date:	1988-08-24	Feet below surface:	Not Reported
Feet to sea level:	-0.91	Note:	Not Reported
Level reading date:	1988-05-25	Feet below surface:	Not Reported
Feet to sea level:	-1.97	Note:	Not Reported
Level reading date:	1988-04-26	Feet below surface:	Not Reported
Feet to sea level:	-1.82	Note:	Not Reported
Level reading date:	1988-04-21	Feet below surface:	Not Reported
Feet to sea level:	-1.70	Note:	Not Reported
Level reading date:	1988-03-25	Feet below surface:	Not Reported
Feet to sea level:	0.48	Note:	Not Reported
Level reading date:	1988-01-13	Feet below surface:	Not Reported
Feet to sea level:	2.11	Note:	Not Reported
Level reading date:	1987-10-22	Feet below surface:	Not Reported
Feet to sea level:	2.52	Note:	Not Reported
Level reading date:	1987-10-21	Feet below surface:	Not Reported
Feet to sea level:	3.07	Note:	Not Reported
Level reading date:	1987-08-17	Feet below surface:	Not Reported
Feet to sea level:	-1.25	Note:	Not Reported
Level reading date:	1987-05-19	Feet below surface:	Not Reported
Feet to sea level:	1.67	Note:	Not Reported
Level reading date:	1987-05-12	Feet below surface:	Not Reported
Feet to sea level:	0.93	Note:	Not Reported
Level reading date:	1987-04-13	Feet below surface:	Not Reported
Feet to sea level:	0.96	Note:	Not Reported
Level reading date:	1987-03-17	Feet below surface:	Not Reported
Feet to sea level:	1.85	Note:	Not Reported
Level reading date:	1987-01-29	Feet below surface:	Not Reported
Feet to sea level:	1.26	Note:	Not Reported
Level reading date:	1986-10-09	Feet below surface:	Not Reported
Feet to sea level:	-1.24	Note:	Not Reported
Level reading date:	1986-10-07	Feet below surface:	Not Reported
Feet to sea level:	-0.21	Note:	Not Reported

Level reading date:	1986-08-12	Feet below surface:	Not Reported
Feet to sea level:	0.91	Note:	Not Reported
Level reading date:	1986-05-22	Feet below surface:	Not Reported
Feet to sea level:	0.57	Note:	Not Reported
Level reading date:	1986-05-07	Feet below surface:	Not Reported
Feet to sea level:	-1.28	Note:	Not Reported
Level reading date:	1986-04-15	Feet below surface:	Not Reported
Feet to sea level:	2.50	Note:	Not Reported
Level reading date:	1986-03-18	Feet below surface:	Not Reported
Feet to sea level:	0.96	Note:	Not Reported
Level reading date:	1986-02-25	Feet below surface:	Not Reported
Feet to sea level:	0.48	Note:	Not Reported
Level reading date:	1985-10-21	Feet below surface:	Not Reported
Feet to sea level:	2.31	Note:	Not Reported
Level reading date:	1985-05-15	Feet below surface:	Not Reported
Feet to sea level:	-3.09	Note:	Not Reported

J47
North
1/2 - 1 Mile
Higher

FED USGS **USGS40000235801**

Organization ID:	USGS-FL	Organization Name:	USGS Florida Water Science Center
Monitor Location:	G -2344	Type:	Well
Description:	Not Reported	HUC:	03090202
Drainage Area:	Not Reported	Drainage Area Units:	Not Reported
Contrib Drainage Area:	Not Reported	Contrib Drainage Area Unts:	Not Reported
Aquifer:	Not Reported	Formation Type:	Not Reported
Aquifer Type:	Not Reported	Construction Date:	19810729
Well Depth:	476	Well Depth Units:	ft
Well Hole Depth:	476	Well Hole Depth Units:	ft

J48
North
1/2 - 1 Mile
Higher

FL WELLS **FLDGW7000005922**

Database:	DEP GWIS - Generalized Water Information System Well Data (FDEP)		
Station ID:	2772	Station Name:	G-2344A
Station Alias:	Not Reported	Waterbody:	BISCAYNE AQUIFER
Water Source:	UNCONFINED AQUIFER		
Well Type:	GROUND WATER QUALITY MONITORING WELL		
Well Status:	NON-FLOWING,ACTIVELY PUMPED		
Drill Date:	01-APR-83	Total Depth (ft):	98
Casing Depth (ft):	95	Depth Screen Begins (ft):	92
Depth Screen Ends (ft):	95	Casing Diameter (in):	1.5
Casing Material:	PVC, BOND UNKNOWN		

GEOCHECK® - PHYSICAL SETTING SOURCE MAP FINDINGS

Map ID
Direction
Distance
Elevation | Database | EDR ID Number

J49
North
1/2 - 1 Mile
Higher | **FL WELLS** | **FLDGW7000005923**

Database:	DEP GWIS - Generalized Water Information System Well Data (FDEP)		
Station ID:	2773	Station Name:	G-2344B
Station Alias:	Not Reported	Waterbody:	BISCAYNE AQUIFER
Water Source:	UNCONFINED AQUIFER		
Well Type:	GROUND WATER QUALITY MONITORING WELL		
Well Status:	NON-FLOWING,ACTIVELY PUMPED		
Drill Date:	01-APR-83	Total Depth (ft):	52
Casing Depth (ft):	38	Depth Screen Begins (ft):	38
Depth Screen Ends (ft):	52	Casing Diameter (in):	0
Casing Material:	UNKNOWN		

J50
North
1/2 - 1 Mile
Higher | **FL WELLS** | **FLPUB1100008533**

WELLS - PUBLIC:

PWS Name:	POMPANO BEACH, CITY OF	PWS Status:	ACTIVE
PWS Type:	COMMUNITY	PWS Primary Service Area:	9547864151
PWS Operator:	Not Reported	PWS Population Served:	84000
PWS Last San Survey:	28-APR-22	PWS Design Capacity:	50000000
Well ID:	1	Well Name:	POMPANO BEACH WELL NO. 2
Well Status:	ACTIVE	Year Drilled:	1952
Well Depth (ft):	136	Well Availability:	PERMANENT
Aquifer:	Biscayne Aquifer		

51
NNW
1/2 - 1 Mile
Higher | **FL WELLS** | **FLSO13020644668**

WELLS - SO:

Permit #:	06-08111-W	Application #:	210128-2
Permit Type:	GP	Project Name:	SONATA-NORTH PARCEL
Land Use:	Landscape	Acres Served:	2.96
Facility ID:	286660	Facility Type:	WELL
Facility Name:	Well 1 - North Parcel	Pump Type:	Centrifugal
Pump Diameter (in):	0	Well Diameter (in):	4
Pump Capacity:	85	Intake Depth (ft):	0
Intake Elevation (ft):	0	Well Depth (ft):	100
Casing Depth (ft):	0	Well Use:	Primary
Facility Status:	Proposed	Facility Type:	IRR
Source:	Biscayne Aquifer	Permitted:	Yes

GEOCHECK® - PHYSICAL SETTING SOURCE MAP FINDINGS

Map ID
Direction
Distance
Elevation | Database | EDR ID Number

J52
North
1/2 - 1 Mile
Higher | **FL WELLS** | **FLSO13020404002**

WELLS - SO:

Permit #:	06-00070-W	Application #:	200930-9
Permit Type:	GP	Project Name:	CITY OF POMPANO BEACH
Land Use:	Public Water Supply	Acres Served:	12320
Facility ID:	2622	Facility Type:	WELL
Facility Name:	2 (Airport e wf)	Pump Type:	Turbine
Pump Diameter (in):	0	Well Diameter (in):	16
Pump Capacity:	1500	Intake Depth (ft):	0
Intake Elevation (ft):	0	Well Depth (ft):	136
Casing Depth (ft):	0	Well Use:	Primary
Facility Status:	Existing	Facility Type:	Public Water Supply
Source:	Biscayne Aquifer	Permitted:	Yes

53
NNW
1/2 - 1 Mile
Higher | **FL WELLS** | **FLSO13020605376**

WELLS - SO:

Permit #:	06-06358-W	Application #:	110819-7
Permit Type:	GP	Project Name:	JOSEPH KRAUS
Land Use:	Landscape	Acres Served:	1
Facility ID:	260221	Facility Type:	WELL
Facility Name:	Well 1	Pump Type:	Centrifugal
Pump Diameter (in):	0	Well Diameter (in):	2
Pump Capacity:	50	Intake Depth (ft):	0
Intake Elevation (ft):	0	Well Depth (ft):	80
Casing Depth (ft):	75	Well Use:	Primary
Facility Status:	Proposed	Facility Type:	IRR
Source:	Biscayne Aquifer	Permitted:	Yes

54
ESE
1/2 - 1 Mile
Higher | **FL WELLS** | **FLSO13020589116**

WELLS - SO:

Permit #:	06-06117-W	Application #:	100816-10
Permit Type:	GP	Project Name:	PINE DRIVE MANOR
Land Use:	Industrial	Acres Served:	1
Facility ID:	257675	Facility Type:	WELL
Facility Name:	Well 1	Pump Type:	Suction
Pump Diameter (in):	0	Well Diameter (in):	4
Pump Capacity:	150	Intake Depth (ft):	0
Intake Elevation (ft):	0	Well Depth (ft):	60
Casing Depth (ft):	55	Well Use:	Primary
Facility Status:	Proposed	Facility Type:	Air Conditioning / Withdrawal
Source:	Biscayne Aquifer	Permitted:	Yes

GEOCHECK® - PHYSICAL SETTING SOURCE MAP FINDINGS

Map ID
Direction
Distance
Elevation | Database | EDR ID Number

K55
NE
1/2 - 1 Mile
Higher

FL WELLS **FLSO13020527405**

WELLS - SO:

Permit #:	06-00070-W	Application #:	200930-9
Permit Type:	GP	Project Name:	CITY OF POMPANO BEACH
Land Use:	Public Water Supply	Acres Served:	12320
Facility ID:	136302	Facility Type:	WELL
Facility Name:	SWI2-D	Pump Type:	None
Pump Diameter (in):	0	Well Diameter (in):	0
Pump Capacity:	0	Intake Depth (ft):	0
Intake Elevation (ft):	0	Well Depth (ft):	180
Casing Depth (ft):	0	Well Use:	Monitor
Facility Status:	Existing	Facility Type:	Monitor
Source:	Surficial Aquifer System	Permitted:	Yes

K56
NE
1/2 - 1 Mile
Higher

FL WELLS **FLSO13020527373**

WELLS - SO:

Permit #:	06-00070-W	Application #:	200930-9
Permit Type:	GP	Project Name:	CITY OF POMPANO BEACH
Land Use:	Public Water Supply	Acres Served:	12320
Facility ID:	136303	Facility Type:	WELL
Facility Name:	SWI2-S	Pump Type:	None
Pump Diameter (in):	0	Well Diameter (in):	0
Pump Capacity:	0	Intake Depth (ft):	0
Intake Elevation (ft):	0	Well Depth (ft):	120
Casing Depth (ft):	0	Well Use:	Monitor
Facility Status:	Existing	Facility Type:	Monitor
Source:	Surficial Aquifer System	Permitted:	Yes

57
West
1/2 - 1 Mile
Higher

FED USGS **USGS40000235757**

Organization ID:	USGS-FL	Organization Name:	USGS Florida Water Science Center
Monitor Location:	613007 POMPANO JOHN KNOX VILLAGE A/C RETURN		
Type:	Well	Description:	Not Reported
HUC:	03090202	Drainage Area:	Not Reported
Drainage Area Units:	Not Reported	Contrib Drainage Area:	Not Reported
Contrib Drainage Area Unts:	Not Reported	Aquifer:	Biscayne aquifer
Formation Type:	Biscayne Limestone Aquifer		
Aquifer Type:	Not Reported	Construction Date:	Not Reported
Well Depth:	140	Well Depth Units:	ft
Well Hole Depth:	Not Reported	Well Hole Depth Units:	Not Reported

Map ID
Direction
Distance
Elevation | Database | EDR ID Number

58
SSW
1/2 - 1 Mile
Higher

FL WELLS **FLSO13020526576**

WELLS - SO:

Permit #:	06-04590-W	Application #:	070108-24
Permit Type:	GP	Project Name:	ORCHID GROVE
Land Use:	Landscape	Acres Served:	9.7
Facility ID:	191332	Facility Type:	PUMP
Facility Name:	PUMP STATION 1	Pump Type:	Centrifugal
Pump Diameter (in):	3	Well Diameter (in):	0
Pump Capacity:	400	Intake Depth (ft):	0
Intake Elevation (ft):	10	Well Depth (ft):	0
Casing Depth (ft):	0	Well Use:	Primary
Facility Status:	Proposed	Facility Type:	IRR
Source:	On-site Lake(s)	Permitted:	Yes

59
ENE
1/2 - 1 Mile
Higher

FED USGS **USGS40000235766**

Organization ID:	USGS-FL	Organization Name:	USGS Florida Water Science Center
Monitor Location:	G -2066	Type:	Well
Description:	Not Reported	HUC:	03090202
Drainage Area:	Not Reported	Drainage Area Units:	Not Reported
Contrib Drainage Area:	Not Reported	Contrib Drainage Area Unts:	Not Reported
Aquifer:	Biscayne aquifer	Formation Type:	Biscayne Limestone Aquifer
Aquifer Type:	Not Reported	Construction Date:	Not Reported
Well Depth:	Not Reported	Well Depth Units:	Not Reported
Well Hole Depth:	Not Reported	Well Hole Depth Units:	Not Reported

Ground water levels,Number of Measurements:	32	Level reading date:	1994-10-12
Feet below surface:	Not Reported	Feet to sea level:	3.82
Note:	Not Reported		

Level reading date:	1994-05-04	Feet below surface:	Not Reported
Feet to sea level:	1.90	Note:	Not Reported
Level reading date:	1993-11-03	Feet below surface:	Not Reported
Feet to sea level:	4.52	Note:	Not Reported
Level reading date:	1993-05-06	Feet below surface:	Not Reported
Feet to sea level:	2.65	Note:	Not Reported
Level reading date:	1992-11-03	Feet below surface:	Not Reported
Feet to sea level:	4.52	Note:	Not Reported
Level reading date:	1992-10-27	Feet below surface:	Not Reported
Feet to sea level:	2.98	Note:	Not Reported
Level reading date:	1992-04-21	Feet below surface:	Not Reported
Feet to sea level:	2.80	Note:	Not Reported
Level reading date:	1991-10-23	Feet below surface:	Not Reported
Feet to sea level:	4.26	Note:	Not Reported

Level reading date:	1991-04-17	Feet below surface:	Not Reported
Feet to sea level:	2.57	Note:	Not Reported
Level reading date:	1990-10-16	Feet below surface:	Not Reported
Feet to sea level:	3.81	Note:	Not Reported
Level reading date:	1990-04-24	Feet below surface:	Not Reported
Feet to sea level:	1.41	Note:	Not Reported
Level reading date:	1989-10-17	Feet below surface:	Not Reported
Feet to sea level:	1.79	Note:	Not Reported
Level reading date:	1988-10-25	Feet below surface:	Not Reported
Feet to sea level:	2.20	Note:	Not Reported
Level reading date:	1988-04-26	Feet below surface:	Not Reported
Feet to sea level:	1.04	Note:	Not Reported
Level reading date:	1987-10-21	Feet below surface:	Not Reported
Feet to sea level:	3.49	Note:	Not Reported
Level reading date:	1987-05-12	Feet below surface:	Not Reported
Feet to sea level:	2.73	Note:	Not Reported
Level reading date:	1986-10-09	Feet below surface:	Not Reported
Feet to sea level:	1.59	Note:	Not Reported
Level reading date:	1986-05-07	Feet below surface:	Not Reported
Feet to sea level:	2.16	Note:	Not Reported
Level reading date:	1985-10-21	Feet below surface:	Not Reported
Feet to sea level:	3.31	Note:	Not Reported
Level reading date:	1985-05-15	Feet below surface:	Not Reported
Feet to sea level:	0.65	Note:	Not Reported
Level reading date:	1984-10-17	Feet below surface:	Not Reported
Feet to sea level:	2.86	Note:	Not Reported
Level reading date:	1984-05-22	Feet below surface:	Not Reported
Feet to sea level:	1.49	Note:	Not Reported
Level reading date:	1983-10-18	Feet below surface:	Not Reported
Feet to sea level:	4.05	Note:	Not Reported
Level reading date:	1983-05-17	Feet below surface:	Not Reported
Feet to sea level:	1.57	Note:	Not Reported
Level reading date:	1982-10-19	Feet below surface:	Not Reported
Feet to sea level:	2.21	Note:	Not Reported
Level reading date:	1982-06-11	Feet below surface:	Not Reported
Feet to sea level:	3.06	Note:	Not Reported
Level reading date:	1981-10-07	Feet below surface:	Not Reported
Feet to sea level:	2.84	Note:	Not Reported
Level reading date:	1981-05-13	Feet below surface:	Not Reported
Feet to sea level:	0.36	Note:	Not Reported
Level reading date:	1981-03-18	Feet below surface:	Not Reported
Feet to sea level:	0.31	Note:	Not Reported

Level reading date:	1976-10-15	Feet below surface:	Not Reported
Feet to sea level:	-1.17	Note:	Not Reported
Level reading date:	1976-05-07	Feet below surface:	Not Reported
Feet to sea level:	0.80	Note:	Not Reported
Level reading date:	1975-10-14	Feet below surface:	Not Reported
Feet to sea level:	1.52	Note:	Not Reported

60
North
1/2 - 1 Mile
Higher

FL WELLS **FLSO13020612537**

WELLS - SO:

Permit #:	06-06674-W	Application #:	161214-2
Permit Type:	GP	Project Name:	MY STORAGE BIN LLC
Land Use:	Landscape	Acres Served:	1.35
Facility ID:	265420	Facility Type:	WELL
Facility Name:	WELL	Pump Type:	Centrifugal
Pump Diameter (in):	0	Well Diameter (in):	3
Pump Capacity:	65	Intake Depth (ft):	0
Intake Elevation (ft):	0	Well Depth (ft):	70
Casing Depth (ft):	60	Well Use:	Primary
Facility Status:	Proposed	Facility Type:	IRR
Source:	Biscayne Aquifer	Permitted:	Yes

K61
NE
1/2 - 1 Mile
Higher

FED USGS **USGS40000235797**

Organization ID:	USGS-FL	Organization Name:	USGS Florida Water Science Center
Monitor Location:	GP -1351	Type:	Well
Description:	Not Reported	HUC:	03090202
Drainage Area:	Not Reported	Drainage Area Units:	Not Reported
Contrib Drainage Area:	Not Reported	Contrib Drainage Area Unts:	Not Reported
Aquifer:	Biscayne aquifer	Formation Type:	Biscayne Limestone Aquifer
Aquifer Type:	Unconfined single aquifer	Construction Date:	19600701
Well Depth:	16	Well Depth Units:	ft
Well Hole Depth:	Not Reported	Well Hole Depth Units:	Not Reported

Ground water levels,Number of Measurements:	27	Level reading date:	1994-10-12
Feet below surface:	Not Reported	Feet to sea level:	4.38
Note:	Not Reported		
Level reading date:	1994-05-04	Feet below surface:	Not Reported
Feet to sea level:	1.75	Note:	Not Reported
Level reading date:	1993-11-03	Feet below surface:	Not Reported
Feet to sea level:	5.77	Note:	Not Reported
Level reading date:	1993-05-06	Feet below surface:	Not Reported
Feet to sea level:	3.34	Note:	Not Reported
Level reading date:	1992-11-03	Feet below surface:	Not Reported
Feet to sea level:	5.77	Note:	Not Reported

Level reading date:	1992-10-27	Feet below surface:	Not Reported
Feet to sea level:	3.13	Note:	Not Reported
Level reading date:	1992-04-21	Feet below surface:	Not Reported
Feet to sea level:	2.91	Note:	Not Reported
Level reading date:	1991-10-23	Feet below surface:	Not Reported
Feet to sea level:	5.22	Note:	Not Reported
Level reading date:	1991-04-17	Feet below surface:	Not Reported
Feet to sea level:	2.80	Note:	Not Reported
Level reading date:	1990-10-16	Feet below surface:	Not Reported
Feet to sea level:	4.53	Note:	Not Reported
Level reading date:	1990-04-24	Feet below surface:	Not Reported
Feet to sea level:	0.77	Note:	Not Reported
Level reading date:	1989-10-17	Feet below surface:	Not Reported
Feet to sea level:	0.94	Note:	Not Reported
Level reading date:	1989-05-03	Feet below surface:	Not Reported
Feet to sea level:	0.76	Note:	Not Reported
Level reading date:	1988-10-25	Feet below surface:	Not Reported
Feet to sea level:	1.79	Note:	Not Reported
Level reading date:	1988-04-26	Feet below surface:	Not Reported
Feet to sea level:	0.95	Note:	Not Reported
Level reading date:	1987-10-21	Feet below surface:	Not Reported
Feet to sea level:	3.87	Note:	Not Reported
Level reading date:	1987-05-12	Feet below surface:	Not Reported
Feet to sea level:	1.77	Note:	Not Reported
Level reading date:	1986-10-09	Feet below surface:	Not Reported
Feet to sea level:	1.26	Note:	Not Reported
Level reading date:	1986-05-07	Feet below surface:	Not Reported
Feet to sea level:	1.35	Note:	Not Reported
Level reading date:	1985-10-21	Feet below surface:	Not Reported
Feet to sea level:	3.38	Note:	Not Reported
Level reading date:	1984-10-17	Feet below surface:	Not Reported
Feet to sea level:	2.57	Note:	Not Reported
Level reading date:	1984-05-22	Feet below surface:	Not Reported
Feet to sea level:	1.11	Note:	Not Reported
Level reading date:	1983-10-18	Feet below surface:	Not Reported
Feet to sea level:	4.07	Note:	Not Reported
Level reading date:	1983-05-17	Feet below surface:	Not Reported
Feet to sea level:	1.24	Note:	Not Reported
Level reading date:	1982-10-19	Feet below surface:	Not Reported
Feet to sea level:	1.73	Note:	Not Reported
Level reading date:	1982-06-11	Feet below surface:	Not Reported
Feet to sea level:	3.05	Note:	Not Reported

Level reading date:	1975-10-14	Feet below surface:	Not Reported
Feet to sea level:	0.84	Note:	Not Reported

62
WNW
1/2 - 1 Mile
Higher

FL WELLS **FLSO13020618827**

WELLS - SO:

Permit #:	06-06514-W	Application #:	120604-2
Permit Type:	GP	Project Name:	731 HAMMONDVILLE ROAD
Land Use:	Landscape	Acres Served:	1.25
Facility ID:	262692	Facility Type:	WELL
Facility Name:	Well 1	Pump Type:	Centrifugal
Pump Diameter (in):	0	Well Diameter (in):	3
Pump Capacity:	70	Intake Depth (ft):	0
Intake Elevation (ft):	0	Well Depth (ft):	80
Casing Depth (ft):	70	Well Use:	Primary
Facility Status:	Proposed	Facility Type:	IRR
Source:	Biscayne Aquifer	Permitted:	Yes

L63
NNE
1/2 - 1 Mile
Higher

FL WELLS **FLSA13000030111**

WELLS - SUPER ACT:

Well Type:	Large (>150,00 gpd) Community PWS	Well Status:	RETAGGED
casing Material:	97	Well Depth (ft):	131
Casing Length (ft):	Not Reported	Casing Diameter (ft):	16
Permit #:	4061129	Sanitary Seal:	Not Reported
Large PWS Well:	1	WSRP ID:	Not Reported
WSRP Action:	Not Reported	Potable Status:	POTABLE
Resident Type:	Not Reported	PWS Design:	40000000

M64
NNW
1/2 - 1 Mile
Higher

FL WELLS **FLSO13020622335**

WELLS - SO:

Permit #:	06-06758-W	Application #:	130821-4
Permit Type:	GP	Project Name:	HIGHLAND OAKS
Land Use:	Landscape	Acres Served:	10.75
Facility ID:	266556	Facility Type:	WELL
Facility Name:	A	Pump Type:	Centrifugal
Pump Diameter (in):	0	Well Diameter (in):	4
Pump Capacity:	150	Intake Depth (ft):	0
Intake Elevation (ft):	0	Well Depth (ft):	60
Casing Depth (ft):	40	Well Use:	Primary
Facility Status:	Proposed	Facility Type:	IRR
Source:	Biscayne Aquifer	Permitted:	Yes

Map ID
Direction
Distance
Elevation | Database | EDR ID Number

65
SSW
1/2 - 1 Mile
Higher

FL WELLS **FLSO13020630415**

WELLS - SO:

Permit #:	06-07754-W	Application #:	180724-7
Permit Type:	GP	Project Name:	BOARDWALK WEST
Land Use:	Landscape	Acres Served:	.33
Facility ID:	279679	Facility Type:	WELL
Facility Name:	WELL	Pump Type:	Centrifugal
Pump Diameter (in):	0	Well Diameter (in):	2
Pump Capacity:	50	Intake Depth (ft):	0
Intake Elevation (ft):	0	Well Depth (ft):	65
Casing Depth (ft):	55	Well Use:	Primary
Facility Status:	Proposed	Facility Type:	IRR
Source:	Biscayne Aquifer	Permitted:	Yes

L66
NNE
1/2 - 1 Mile
Higher

FL WELLS **FLPUB1100027661**

WELLS - PUBLIC:

PWS Name:	POMPANO BEACH, CITY OF	PWS Status:	ACTIVE
PWS Type:	COMMUNITY	PWS Primary Service Area:	9547864151
PWS Operator:	Not Reported	PWS Population Served:	84000
PWS Last San Survey:	28-APR-22	PWS Design Capacity:	50000000
Well ID:	8	Well Name:	WELL NO. 9
Well Status:	ACTIVE	Year Drilled:	1963
Well Depth (ft):	131	Well Availability:	PERMANENT
Aquifer:	Biscayne Aquifer		

L67
NNE
1/2 - 1 Mile
Higher

FL WELLS **FLSA13000066918**

WELLS - SUPER ACT:

Well Type:	Large (>150,00 gpd) Community PWS	Well Status:	ACTIVE
casing Material:	BLACK STEEL	Well Depth (ft):	0
Casing Length (ft):	50	Casing Diameter (ft):	10
Permit #:	Not Reported	Sanitary Seal:	Yes
Large PWS Well:	Not Reported	WSRP ID:	Not Reported
WSRP Action:	Not Reported	Potable Status:	POTABLE
Resident Type:	OWNER	PWS Design:	Not Reported

N68
SW
1/2 - 1 Mile
Higher

FL WELLS **FLSO13020466461**

WELLS - SO:

Permit #:	06-03180-W	Application #:	210210-5
Permit Type:	IND	Project Name:	JOHN KNOX VILLAGE
Land Use:	Landscape	Acres Served:	25.39
Facility ID:	105260	Facility Type:	PUMP
Facility Name:	5	Pump Type:	Centrifugal
Pump Diameter (in):	2	Well Diameter (in):	0
Pump Capacity:	0	Intake Depth (ft):	0
Intake Elevation (ft):	0	Well Depth (ft):	0
Casing Depth (ft):	0	Well Use:	To be Plugged and Abandoned
Facility Status:	Abandoned	Facility Type:	IRR
Source:	On-site Lake(s) / Pond(s)	Permitted:	Yes

69
East
1/2 - 1 Mile
Higher

FL WELLS **FLSO13020481598**

WELLS - SO:

Permit #:	06-03315-W	Application #:	010815-5
Permit Type:	GP	Project Name:	SUNTRUST BANK - BROWARD
Land Use:	Landscape	Acres Served:	7.5
Facility ID:	110778	Facility Type:	WELL
Facility Name:	W-5	Pump Type:	Centrifugal
Pump Diameter (in):	0	Well Diameter (in):	2
Pump Capacity:	20	Intake Depth (ft):	0
Intake Elevation (ft):	0	Well Depth (ft):	60
Casing Depth (ft):	50	Well Use:	Primary
Facility Status:	Existing	Facility Type:	IRR
Source:	Biscayne Aquifer	Permitted:	Yes

N70
SW
1/2 - 1 Mile
Higher

FL WELLS **FLSO13020466463**

WELLS - SO:

Permit #:	06-03180-W	Application #:	210210-5
Permit Type:	IND	Project Name:	JOHN KNOX VILLAGE
Land Use:	Landscape	Acres Served:	25.39
Facility ID:	105261	Facility Type:	PUMP
Facility Name:	6	Pump Type:	Centrifugal
Pump Diameter (in):	2	Well Diameter (in):	0
Pump Capacity:	0	Intake Depth (ft):	0
Intake Elevation (ft):	0	Well Depth (ft):	0
Casing Depth (ft):	0	Well Use:	To be Plugged and Abandoned
Facility Status:	Abandoned	Facility Type:	IRR
Source:	On-site Lake(s) / Pond(s)	Permitted:	Yes

N71
SW
1/2 - 1 Mile
Higher

FL WELLS **FLSO13020466465**

WELLS - SO:

Permit #:	06-03180-W	Application #:	210210-5
Permit Type:	IND	Project Name:	JOHN KNOX VILLAGE

Land Use:	Landscape	Acres Served:	25.39
Facility ID:	105262	Facility Type:	PUMP
Facility Name:	7	Pump Type:	Centrifugal
Pump Diameter (in):	2	Well Diameter (in):	0
Pump Capacity:	0	Intake Depth (ft):	0
Intake Elevation (ft):	0	Well Depth (ft):	0
Casing Depth (ft):	0	Well Use:	To be Plugged and Abandoned
Facility Status:	Abandoned	Facility Type:	IRR
Source:	On-site Lake(s) / Pond(s)	Permitted:	Yes

M72
NNW
1/2 - 1 Mile
Higher

FL WELLS **FLSO13020622336**

WELLS - SO:

Permit #:	06-06758-W	Application #:	130821-4
Permit Type:	GP	Project Name:	HIGHLAND OAKS
Land Use:	Landscape	Acres Served:	10.75
Facility ID:	266557	Facility Type:	WELL
Facility Name:	B	Pump Type:	Centrifugal
Pump Diameter (in):	0	Well Diameter (in):	4
Pump Capacity:	100	Intake Depth (ft):	0
Intake Elevation (ft):	0	Well Depth (ft):	60
Casing Depth (ft):	40	Well Use:	Primary
Facility Status:	Proposed	Facility Type:	IRR
Source:	Biscayne Aquifer	Permitted:	Yes

N73
SW
1/2 - 1 Mile
Higher

FL WELLS **FLSO13020647937**

WELLS - SO:

Permit #:	06-03180-W	Application #:	210210-5
Permit Type:	IND	Project Name:	JOHN KNOX VILLAGE
Land Use:	Landscape	Acres Served:	25.39
Facility ID:	288587	Facility Type:	PUMP
Facility Name:	Pump 1	Pump Type:	Centrifugal
Pump Diameter (in):	12	Well Diameter (in):	0
Pump Capacity:	1000	Intake Depth (ft):	0
Intake Elevation (ft):	0	Well Depth (ft):	0
Casing Depth (ft):	0	Well Use:	Primary
Facility Status:	Existing	Facility Type:	IRR
Source:	On-site Lake(s) / Pond(s)	Permitted:	Yes

L74
NNE
1/2 - 1 Mile
Higher

FL WELLS **FLSO13020404057**

WELLS - SO:

Permit #:	06-00070-W	Application #:	200930-9
Permit Type:	GP	Project Name:	CITY OF POMPANO BEACH
Land Use:	Public Water Supply	Acres Served:	12320
Facility ID:	2629	Facility Type:	WELL

Facility Name:	9 (Airport e wf)	Pump Type:	Turbine
Pump Diameter (in):	0	Well Diameter (in):	16
Pump Capacity:	1500	Intake Depth (ft):	0
Intake Elevation (ft):	0	Well Depth (ft):	131
Casing Depth (ft):	97	Well Use:	Primary
Facility Status:	Existing	Facility Type:	Public Water Supply
Source:	Biscayne Aquifer	Permitted:	Yes

O75
North
1/2 - 1 Mile
Higher

FL WELLS **FLSO13020570102**

WELLS - SO:

Permit #:	06-00837-W	Application #:	170306-17
Permit Type:	IND		
Project Name:	NORTHERN BROWARD COUNTY RECHARGE SYSTEM		
Land Use:	Diversion and Impoundment	Acres Served:	11700
Facility ID:	216972	Facility Type:	WELL
Facility Name:	G-853	Pump Type:	None
Pump Diameter (in):	0	Well Diameter (in):	4
Pump Capacity:	0	Intake Depth (ft):	0
Intake Elevation (ft):	0	Well Depth (ft):	27
Casing Depth (ft):	0	Well Use:	Abandoned
Facility Status:	Abandoned	Facility Type:	Monitor
Source:	Biscayne Aquifer	Permitted:	Yes

N76
SW
1/2 - 1 Mile
Higher

FL WELLS **FLSO13020466459**

WELLS - SO:

Permit #:	06-03180-W	Application #:	210210-5
Permit Type:	IND	Project Name:	JOHN KNOX VILLAGE
Land Use:	Landscape	Acres Served:	25.39
Facility ID:	105259	Facility Type:	PUMP
Facility Name:	4	Pump Type:	Centrifugal
Pump Diameter (in):	2	Well Diameter (in):	0
Pump Capacity:	0	Intake Depth (ft):	0
Intake Elevation (ft):	0	Well Depth (ft):	0
Casing Depth (ft):	0	Well Use:	To be Plugged and Abandoned
Facility Status:	Abandoned	Facility Type:	IRR
Source:	On-site Lake(s) / Pond(s)	Permitted:	Yes

77
West
1/2 - 1 Mile
Higher

FL WELLS **FLSO13020640329**

WELLS - SO:

Permit #:	06-07769-W	Application #:	230629-6
Permit Type:	GP	Project Name:	AVONDALE PARKSIDE
Land Use:	Landscape	Acres Served:	.269
Facility ID:	279867	Facility Type:	WELL
Facility Name:	Well-1	Pump Type:	Centrifugal

Pump Diameter (in):	0	Well Diameter (in):	4
Pump Capacity:	30	Intake Depth (ft):	0
Intake Elevation (ft):	0	Well Depth (ft):	80
Casing Depth (ft):	60	Well Use:	Primary
Facility Status:	Proposed	Facility Type:	IRR
Source:	Biscayne Aquifer	Permitted:	Yes

N78
SW
1/2 - 1 Mile
Higher

FL WELLS **FLSO13020466457**

WELLS - SO:

Permit #:	06-03180-W	Application #:	210210-5
Permit Type:	IND	Project Name:	JOHN KNOX VILLAGE
Land Use:	Landscape	Acres Served:	25.39
Facility ID:	105258	Facility Type:	PUMP
Facility Name:	3	Pump Type:	Centrifugal
Pump Diameter (in):	2	Well Diameter (in):	0
Pump Capacity:	0	Intake Depth (ft):	0
Intake Elevation (ft):	0	Well Depth (ft):	0
Casing Depth (ft):	0	Well Use:	To be Plugged and Abandoned
Facility Status:	Abandoned	Facility Type:	IRR
Source:	On-site Lake(s) / Pond(s)	Permitted:	Yes

79
SW
1/2 - 1 Mile
Higher

FL WELLS **FLSO13020478843**

WELLS - SO:

Permit #:	06-03757-W	Application #:	030213-14
Permit Type:	GP		
Project Name:	PINE CREST SCHOOL TRANSPORTATION FACILITY		
Land Use:	Landscape	Acres Served:	1.6
Facility ID:	129441	Facility Type:	WELL
Facility Name:	Well 1	Pump Type:	Centrifugal
Pump Diameter (in):	0	Well Diameter (in):	2
Pump Capacity:	15	Intake Depth (ft):	0
Intake Elevation (ft):	0	Well Depth (ft):	50
Casing Depth (ft):	40	Well Use:	Primary
Facility Status:	Existing	Facility Type:	IRR
Source:	Biscayne Aquifer	Permitted:	Yes

O80
North
1/2 - 1 Mile
Higher

FL WELLS **FLSO13020634810**

WELLS - SO:

Permit #:	06-00070-W	Application #:	200930-9
Permit Type:	GP	Project Name:	CITY OF POMPANO BEACH
Land Use:	Public Water Supply	Acres Served:	12320
Facility ID:	284524	Facility Type:	WELL
Facility Name:	3R (Airport e wf)	Pump Type:	Turbine
Pump Diameter (in):	0	Well Diameter (in):	16

Pump Capacity:	1500	Intake Depth (ft):	0
Intake Elevation (ft):	0	Well Depth (ft):	107
Casing Depth (ft):	87	Well Use:	Primary
Facility Status:	Proposed	Facility Type:	Public Water Supply
Source:	Biscayne Aquifer	Permitted:	Yes

O81
North
1/2 - 1 Mile
Higher

FL WELLS **FLDGW7000003722**

Database:	DEP GWIS - Generalized Water Information System Well Data (FDEP)		
Station ID:	39129	Station Name:	G-0853
Station Alias:	Not Reported	Waterbody:	BISCAYNE AQUIFER
Water Source:	UNCONFINED AQUIFER	Well Type:	Not Reported
Well Status:	Not Reported	Drill Date:	Not Reported
Total Depth (ft):	27	Casing Depth (ft):	27
Depth Screen Begins (ft):	Not Reported	Depth Screen Ends (ft):	Not Reported
Casing Diameter (in):	4	Casing Material:	PVC, BOND UNKNOWN

O82
North
1/2 - 1 Mile
Higher

FED USGS **USGS40000235822**

Organization ID:	USGS-FL	Organization Name:	USGS Florida Water Science Center
Monitor Location:	G - 853	Type:	Well
Description:	Not Reported	HUC:	03090202
Drainage Area:	Not Reported	Drainage Area Units:	Not Reported
Contrib Drainage Area:	Not Reported	Contrib Drainage Area Unts:	Not Reported
Aquifer:	Biscayne aquifer	Formation Type:	Biscayne Limestone Aquifer
Aquifer Type:	Not Reported	Construction Date:	19600101
Well Depth:	27	Well Depth Units:	ft
Well Hole Depth:	Not Reported	Well Hole Depth Units:	Not Reported

Ground water levels,Number of Measurements:	2	Level reading date:	1978-10-13
Feet below surface:	Not Reported	Feet to sea level:	-1.54
Note:	Not Reported		

Level reading date:	1978-05-05	Feet below surface:	Not Reported
Feet to sea level:	-0.22	Note:	Not Reported

O83
North
1/2 - 1 Mile
Higher

FL WELLS **FLSA13000030105**

WELLS - SUPER ACT:

Well Type:	Large (>150,00 gpd) Community PWS	Well Status:	RETAGGED
casing Material:	0	Well Depth (ft):	107
Casing Length (ft):	Not Reported	Casing Diameter (ft):	16
Permit #:	4061129	Sanitary Seal:	Not Reported
Large PWS Well:	1	WSRP ID:	Not Reported
WSRP Action:	Not Reported	Potable Status:	POTABLE
Resident Type:	Not Reported	PWS Design:	40000000

Map ID
Direction
Distance
Elevation | Database | EDR ID Number

O84
North
1/2 - 1 Mile
Higher

FL WELLS **FLSA13000066917**

WELLS - SUPER ACT:

Well Type:	Large (>150,00 gpd) Community PWS	Well Status:	ACTIVE
casing Material:	BLACK STEEL	Well Depth (ft):	0
Casing Length (ft):	50	Casing Diameter (ft):	10
Permit #:	Not Reported	Sanitary Seal:	Yes
Large PWS Well:	Not Reported	WSRP ID:	Not Reported
WSRP Action:	Not Reported	Potable Status:	POTABLE
Resident Type:	OWNER	PWS Design:	Not Reported

O85
North
1/2 - 1 Mile
Higher

FL WELLS **FLSO13020634807**

WELLS - SO:

Permit #:	06-00070-W	Application #:	200930-9
Permit Type:	GP	Project Name:	CITY OF POMPANO BEACH
Land Use:	Public Water Supply	Acres Served:	12320
Facility ID:	2623	Facility Type:	WELL
Facility Name:	3 (Airport e wf)	Pump Type:	Turbine
Pump Diameter (in):	0	Well Diameter (in):	16
Pump Capacity:	0	Intake Depth (ft):	0
Intake Elevation (ft):	0	Well Depth (ft):	107
Casing Depth (ft):	0	Well Use:	Abandoned
Facility Status:	Abandoned	Facility Type:	Public Water Supply
Source:	Biscayne Aquifer	Permitted:	Yes

86
South
1/2 - 1 Mile
Higher

FED USGS **USGS40000235712**

Organization ID:	USGS-FL	Organization Name:	USGS Florida Water Science Center
Monitor Location:	G -2896	Type:	Well
Description:	Not Reported	HUC:	03090202
Drainage Area:	Not Reported	Drainage Area Units:	Not Reported
Contrib Drainage Area:	Not Reported	Contrib Drainage Area Unts:	Not Reported
Aquifer:	Biscayne aquifer	Formation Type:	Biscayne Limestone Aquifer
Aquifer Type:	Unconfined single aquifer	Construction Date:	19971015
Well Depth:	100.5	Well Depth Units:	ft
Well Hole Depth:	137	Well Hole Depth Units:	ft

Ground water levels,Number of Measurements:	16	Level reading date:	2004-04-30
Feet below surface:	Not Reported	Feet to sea level:	1.57
Note:	Not Reported		
Level reading date:	2004-02-12	Feet below surface:	Not Reported
Feet to sea level:	2.12	Note:	Not Reported
Level reading date:	2003-10-28	Feet below surface:	Not Reported

Feet to sea level:	2.10	Note:	Not Reported
Level reading date:	2003-07-25	Feet below surface:	Not Reported
Feet to sea level:	1.37	Note:	Not Reported
Level reading date:	2003-05-08	Feet below surface:	Not Reported
Feet to sea level:	1.95	Note:	Not Reported
Level reading date:	2003-02-10	Feet below surface:	Not Reported
Feet to sea level:	1.31	Note:	Not Reported
Level reading date:	2002-12-09	Feet below surface:	Not Reported
Feet to sea level:	2.16	Note:	Not Reported
Level reading date:	2002-07-24	Feet below surface:	Not Reported
Feet to sea level:	2.33	Note:	Not Reported
Level reading date:	2002-05-23	Feet below surface:	Not Reported
Feet to sea level:	1.93	Note:	Not Reported
Level reading date:	2002-04-24	Feet below surface:	Not Reported
Feet to sea level:	1.55	Note:	Not Reported
Level reading date:	2002-01-29	Feet below surface:	Not Reported
Feet to sea level:	1.48	Note:	Not Reported
Level reading date:	2001-10-24	Feet below surface:	Not Reported
Feet to sea level:	3.60	Note:	Not Reported
Level reading date:	2001-07-18	Feet below surface:	Not Reported
Feet to sea level:	2.08	Note:	Not Reported
Level reading date:	2001-04-17	Feet below surface:	Not Reported
Feet to sea level:	1.64	Note:	Not Reported
Level reading date:	2001-01-05	Feet below surface:	Not Reported
Feet to sea level:	1.51	Note:	Not Reported
Level reading date:	2000-10-26	Feet below surface:	Not Reported
Feet to sea level:	2.79	Note:	Not Reported

P87
NNE
1/2 - 1 Mile
Higher

FL WELLS **FLSO13020527445**

WELLS - SO:

Permit #:	06-00070-W	Application #:	200930-9
Permit Type:	GP	Project Name:	CITY OF POMPANO BEACH
Land Use:	Public Water Supply	Acres Served:	12320
Facility ID:	136308	Facility Type:	WELL
Facility Name:	SWI5-D	Pump Type:	None
Pump Diameter (in):	0	Well Diameter (in):	0
Pump Capacity:	0	Intake Depth (ft):	0
Intake Elevation (ft):	0	Well Depth (ft):	200
Casing Depth (ft):	0	Well Use:	Monitor
Facility Status:	Existing	Facility Type:	Monitor
Source:	Surficial Aquifer System	Permitted:	Yes

GEOCHECK® - PHYSICAL SETTING SOURCE MAP FINDINGS

Map ID
Direction
Distance
Elevation | Database | EDR ID Number

P88
NNE
1/2 - 1 Mile
Higher

FL WELLS **FLSO13020527472**

WELLS - SO:

Permit #:	06-00070-W	Application #:	200930-9
Permit Type:	GP	Project Name:	CITY OF POMPANO BEACH
Land Use:	Public Water Supply	Acres Served:	12320
Facility ID:	136325	Facility Type:	WELL
Facility Name:	SWI5-S	Pump Type:	None
Pump Diameter (in):	0	Well Diameter (in):	0
Pump Capacity:	0	Intake Depth (ft):	0
Intake Elevation (ft):	0	Well Depth (ft):	120
Casing Depth (ft):	0	Well Use:	Monitor
Facility Status:	Existing	Facility Type:	Monitor
Source:	Surficial Aquifer System	Permitted:	Yes

89
ENE
1/2 - 1 Mile
Higher

FL WELLS **FLSO13020398958**

WELLS - SO:

Permit #:	06-01282-W	Application #:	141125-1
Permit Type:	IND		
Project Name:	POMPANO BEACH ELEMENTARY SCHOOL AND POMPANO HIGH SCHOOL		
Land Use:	Landscape	Acres Served:	11.5
Facility ID:	2197	Facility Type:	WELL
Facility Name:	Well 2	Pump Type:	Centrifugal
Pump Diameter (in):	0	Well Diameter (in):	8
Pump Capacity:	200	Intake Depth (ft):	42
Intake Elevation (ft):	0	Well Depth (ft):	63
Casing Depth (ft):	0	Well Use:	Standby
Facility Status:	Existing	Facility Type:	IRR
Source:	Biscayne Aquifer	Permitted:	Yes

O90
North
1/2 - 1 Mile
Higher

FED USGS **USGS40000235828**

Organization ID:	USGS-FL	Organization Name:	USGS Florida Water Science Center
Monitor Location:	S - 999	Type:	Well
Description:	Not Reported	HUC:	03090202
Drainage Area:	Not Reported	Drainage Area Units:	Not Reported
Contrib Drainage Area:	Not Reported	Contrib Drainage Area Unts:	Not Reported
Aquifer:	Biscayne aquifer	Formation Type:	Biscayne Limestone Aquifer
Aquifer Type:	Not Reported	Construction Date:	19510101
Well Depth:	203	Well Depth Units:	ft
Well Hole Depth:	Not Reported	Well Hole Depth Units:	Not Reported

Map ID
Direction
Distance
Elevation | Database | EDR ID Number

Q91
North
1/2 - 1 Mile
Higher | **FED USGS** | **USGS40000235827**

Organization ID:	USGS-FL	Organization Name:	USGS Florida Water Science Center
Monitor Location:	GP -1357	Type:	Well
Description:	Not Reported	HUC:	03090202
Drainage Area:	Not Reported	Drainage Area Units:	Not Reported
Contrib Drainage Area:	Not Reported	Contrib Drainage Area Unts:	Not Reported
Aquifer:	Biscayne aquifer	Formation Type:	Biscayne Limestone Aquifer
Aquifer Type:	Unconfined single aquifer	Construction Date:	19510101
Well Depth:	203	Well Depth Units:	ft
Well Hole Depth:	Not Reported	Well Hole Depth Units:	Not Reported

Ground water levels,Number of Measurements:	33	Level reading date:	1993-11-03
Feet below surface:	Not Reported	Feet to sea level:	5.91
Note:	Not Reported		

Level reading date:	1993-05-06	Feet below surface:	Not Reported
Feet to sea level:	3.15	Note:	Not Reported
Level reading date:	1992-11-03	Feet below surface:	Not Reported
Feet to sea level:	5.91	Note:	Not Reported
Level reading date:	1992-10-27	Feet below surface:	Not Reported
Feet to sea level:	2.57	Note:	Not Reported
Level reading date:	1992-04-21	Feet below surface:	Not Reported
Feet to sea level:	2.62	Note:	Not Reported
Level reading date:	1991-10-23	Feet below surface:	Not Reported
Feet to sea level:	5.23	Note:	Not Reported
Level reading date:	1991-04-17	Feet below surface:	Not Reported
Feet to sea level:	2.71	Note:	Not Reported
Level reading date:	1990-10-16	Feet below surface:	Not Reported
Feet to sea level:	2.55	Note:	Not Reported
Level reading date:	1990-04-24	Feet below surface:	Not Reported
Feet to sea level:	0.22	Note:	Not Reported
Level reading date:	1989-10-17	Feet below surface:	Not Reported
Feet to sea level:	0.85	Note:	Not Reported
Level reading date:	1989-05-03	Feet below surface:	Not Reported
Feet to sea level:	-2.94	Note:	Not Reported
Level reading date:	1988-10-25	Feet below surface:	Not Reported
Feet to sea level:	-2.24	Note:	Not Reported
Level reading date:	1988-04-26	Feet below surface:	Not Reported
Feet to sea level:	-3.55	Note:	Not Reported
Level reading date:	1987-05-12	Feet below surface:	Not Reported
Feet to sea level:	-3.24	Note:	Not Reported
Level reading date:	1986-05-07	Feet below surface:	Not Reported

Feet to sea level:	-3.20	Note:	Not Reported
Level reading date:	1985-10-21	Feet below surface:	Not Reported
Feet to sea level:	4.46	Note:	Not Reported
Level reading date:	1985-05-15	Feet below surface:	Not Reported
Feet to sea level:	-6.49	Note:	Not Reported
Level reading date:	1983-10-18	Feet below surface:	Not Reported
Feet to sea level:	3.05	Note:	Not Reported
Level reading date:	1983-05-18	Feet below surface:	Not Reported
Feet to sea level:	-6.85	Note:	Not Reported
Level reading date:	1982-10-19	Feet below surface:	Not Reported
Feet to sea level:	-6.55	Note:	Not Reported
Level reading date:	1982-06-11	Feet below surface:	Not Reported
Feet to sea level:	-4.59	Note:	Not Reported
Level reading date:	1981-10-07	Feet below surface:	Not Reported
Feet to sea level:	1.56	Note:	Not Reported
Level reading date:	1981-05-13	Feet below surface:	Not Reported
Feet to sea level:	-14.30	Note:	Not Reported
Level reading date:	1981-03-18	Feet below surface:	Not Reported
Feet to sea level:	-6.72	Note:	Not Reported
Level reading date:	1980-06-06	Feet below surface:	Not Reported
Feet to sea level:	-6.03	Note:	Not Reported
Level reading date:	1979-10-01	Feet below surface:	Not Reported
Feet to sea level:	-6.01	Note:	Not Reported
Level reading date:	1978-10-12	Feet below surface:	Not Reported
Feet to sea level:	-7.23	Note:	Not Reported
Level reading date:	1978-05-05	Feet below surface:	Not Reported
Feet to sea level:	-0.74	Note:	Not Reported
Level reading date:	1977-10-07	Feet below surface:	Not Reported
Feet to sea level:	-4.04	Note:	Not Reported
Level reading date:	1977-05-04	Feet below surface:	Not Reported
Feet to sea level:	-1.58	Note:	Not Reported
Level reading date:	1976-10-14	Feet below surface:	Not Reported
Feet to sea level:	-5.06	Note:	Not Reported
Level reading date:	1976-05-07	Feet below surface:	Not Reported
Feet to sea level:	-7.36	Note:	Not Reported
Level reading date:	1975-10-14	Feet below surface:	Not Reported
Feet to sea level:	-5.26	Note:	Not Reported

Map ID
Direction
Distance
Elevation | Database | EDR ID Number

R92
WSW
1/2 - 1 Mile
Higher

FL WELLS **FLSO13020466453**

WELLS - SO:

Permit #:	06-03180-W	Application #:	210210-5
Permit Type:	IND	Project Name:	JOHN KNOX VILLAGE
Land Use:	Landscape	Acres Served:	25.39
Facility ID:	105249	Facility Type:	PUMP
Facility Name:	1	Pump Type:	Centrifugal
Pump Diameter (in):	2	Well Diameter (in):	0
Pump Capacity:	0	Intake Depth (ft):	0
Intake Elevation (ft):	0	Well Depth (ft):	0
Casing Depth (ft):	0	Well Use:	To be Plugged and Abandoned
Facility Status:	Abandoned	Facility Type:	IRR
Source:	On-site Lake(s) / Pond(s)	Permitted:	Yes

93
WSW
1/2 - 1 Mile
Higher

FL WELLS **FLSO13020565347**

WELLS - SO:

Permit #:	06-04104-W	Application #:	040512-8
Permit Type:	GP	Project Name:	CIP 04-876 AVONDALE PARK
Land Use:	Landscape	Acres Served:	1.52
Facility ID:	151711	Facility Type:	PUMP
Facility Name:	Pump 1	Pump Type:	Centrifugal
Pump Diameter (in):	3	Well Diameter (in):	0
Pump Capacity:	110	Intake Depth (ft):	0
Intake Elevation (ft):	1.76	Well Depth (ft):	0
Casing Depth (ft):	0	Well Use:	Primary
Facility Status:	Proposed	Facility Type:	IRR
Source:	Pompano Canal	Permitted:	Yes

R94
WSW
1/2 - 1 Mile
Higher

FL WELLS **FLSO13020466455**

WELLS - SO:

Permit #:	06-03180-W	Application #:	210210-5
Permit Type:	IND	Project Name:	JOHN KNOX VILLAGE
Land Use:	Landscape	Acres Served:	25.39
Facility ID:	105257	Facility Type:	PUMP
Facility Name:	2	Pump Type:	Centrifugal
Pump Diameter (in):	2	Well Diameter (in):	0
Pump Capacity:	0	Intake Depth (ft):	0
Intake Elevation (ft):	0	Well Depth (ft):	0
Casing Depth (ft):	0	Well Use:	To be Plugged and Abandoned
Facility Status:	Abandoned	Facility Type:	IRR
Source:	On-site Lake(s) / Pond(s)	Permitted:	Yes

GEOCHECK® - PHYSICAL SETTING SOURCE MAP FINDINGS

Map ID
Direction
Distance
Elevation | Database | EDR ID Number

S95
NNW
1/2 - 1 Mile
Higher | **FL WELLS** | **FLSO13020633238**

WELLS - SO:

Permit #:	06-08332-W	Application #:	221116-4
Permit Type:	GP	Project Name:	ST. JOSEPH MANOR PHASE II
Land Use:	Landscape	Acres Served:	8.636
Facility ID:	291568	Facility Type:	WELL
Facility Name:	Well-Temp264	Pump Type:	Centrifugal
Pump Diameter (in):	0	Well Diameter (in):	3
Pump Capacity:	70	Intake Depth (ft):	0
Intake Elevation (ft):	0	Well Depth (ft):	120
Casing Depth (ft):	0	Well Use:	Primary
Facility Status:	Proposed	Facility Type:	IRR
Source:	Biscayne Aquifer	Permitted:	Yes

T96
East
1/2 - 1 Mile
Higher | **FED USGS** | **USGS40000235759**

Organization ID:	USGS-FL	Organization Name:	USGS Florida Water Science Center
Monitor Location:	G -2054	Type:	Well
Description:	Not Reported	HUC:	03090202
Drainage Area:	Not Reported	Drainage Area Units:	Not Reported
Contrib Drainage Area:	Not Reported	Contrib Drainage Area Unts:	Not Reported
Aquifer:	Biscayne aquifer	Formation Type:	Biscayne Limestone Aquifer
Aquifer Type:	Not Reported	Construction Date:	19720501
Well Depth:	142	Well Depth Units:	ft
Well Hole Depth:	Not Reported	Well Hole Depth Units:	Not Reported

Ground water levels,Number of Measurements:	17	Level reading date:	1993-08-24
Feet below surface:	Not Reported	Feet to sea level:	3.48
Note:	Not Reported		

Level reading date:	1993-05-27	Feet below surface:	Not Reported
Feet to sea level:	2.64	Note:	Not Reported
Level reading date:	1993-04-26	Feet below surface:	Not Reported
Feet to sea level:	2.83	Note:	Not Reported
Level reading date:	1993-03-31	Feet below surface:	Not Reported
Feet to sea level:	3.11	Note:	Not Reported
Level reading date:	1993-01-28	Feet below surface:	Not Reported
Feet to sea level:	3.80	Note:	Not Reported
Level reading date:	1992-10-26	Feet below surface:	Not Reported
Feet to sea level:	3.31	Note:	Not Reported
Level reading date:	1992-08-30	Feet below surface:	Not Reported
Feet to sea level:	3.82	Note:	Not Reported
Level reading date:	1992-05-29	Feet below surface:	Not Reported
Feet to sea level:	2.71	Note:	Not Reported

Level reading date:	1992-04-20	Feet below surface:	Not Reported
Feet to sea level:	3.11	Note:	Not Reported
Level reading date:	1992-04-01	Feet below surface:	Not Reported
Feet to sea level:	2.78	Note:	Not Reported
Level reading date:	1992-01-29	Feet below surface:	Not Reported
Feet to sea level:	2.65	Note:	Not Reported
Level reading date:	1991-10-24	Feet below surface:	Not Reported
Feet to sea level:	4.05	Note:	Not Reported
Level reading date:	1989-10-19	Feet below surface:	Not Reported
Feet to sea level:	2.34	Note:	Not Reported
Level reading date:	1989-08-25	Feet below surface:	Not Reported
Feet to sea level:	2.02	Note:	Not Reported
Level reading date:	1989-06-13	Feet below surface:	Not Reported
Feet to sea level:	1.58	Note:	Not Reported
Level reading date:	1989-03-28	Feet below surface:	Not Reported
Feet to sea level:	2.43	Note:	Not Reported
Level reading date:	1989-02-01	Feet below surface:	Not Reported
Feet to sea level:	1.85	Note:	Not Reported

Q97
North
1/2 - 1 Mile
Higher

FED USGS **USGS40000235836**

Organization ID:	USGS-FL	Organization Name:	USGS Florida Water Science Center
Monitor Location:	POMPANO BEACH WTP SPIGOT	Type:	Well
Description:	Not Reported	HUC:	Not Reported
Drainage Area:	Not Reported	Drainage Area Units:	Not Reported
Contrib Drainage Area:	Not Reported	Contrib Drainage Area Unts:	Not Reported
Aquifer:	Biscayne aquifer	Formation Type:	Biscayne Limestone Aquifer
Aquifer Type:	Unconfined single aquifer	Construction Date:	Not Reported
Well Depth:	Not Reported	Well Depth Units:	Not Reported
Well Hole Depth:	Not Reported	Well Hole Depth Units:	Not Reported

---

98
NNE
1/2 - 1 Mile
Higher

FL WELLS **FLSO13020404066**

WELLS - SO:

Permit #:	06-00070-W	Application #:	200930-9
Permit Type:	GP	Project Name:	CITY OF POMPANO BEACH
Land Use:	Public Water Supply	Acres Served:	12320
Facility ID:	2630	Facility Type:	WELL
Facility Name:	10 (Airport e wf)	Pump Type:	Turbine
Pump Diameter (in):	0	Well Diameter (in):	16
Pump Capacity:	1800	Intake Depth (ft):	0
Intake Elevation (ft):	0	Well Depth (ft):	113
Casing Depth (ft):	93	Well Use:	Primary
Facility Status:	Existing	Facility Type:	Public Water Supply

Source:	Biscayne Aquifer	Permitted:	Yes

U99
SW
1/2 - 1 Mile
Higher

FL WELLS **FLSO13020466444**

WELLS - SO:

Permit #:	06-03180-W	Application #:	210210-5
Permit Type:	IND	Project Name:	JOHN KNOX VILLAGE
Land Use:	Landscape	Acres Served:	25.39
Facility ID:	105241	Facility Type:	WELL
Facility Name:	CT-1	Pump Type:	Centrifugal
Pump Diameter (in):	0	Well Diameter (in):	8
Pump Capacity:	200	Intake Depth (ft):	0
Intake Elevation (ft):	0	Well Depth (ft):	110
Casing Depth (ft):	75	Well Use:	Primary
Facility Status:	Existing	Facility Type:	IRR
Source:	Surficial Aquifer System	Permitted:	Yes

T100
East
1/2 - 1 Mile
Higher

FL WELLS **FLSO13020528204**

WELLS - SO:

Permit #:	06-03885-W	Application #:	030723-22
Permit Type:	GP	Project Name:	MATTHEW DOUGLAS WEISSING, P.A.
Land Use:	Landscape	Acres Served:	.8
Facility ID:	136707	Facility Type:	WELL
Facility Name:	Well 1	Pump Type:	Centrifugal
Pump Diameter (in):	0	Well Diameter (in):	2
Pump Capacity:	34	Intake Depth (ft):	0
Intake Elevation (ft):	0	Well Depth (ft):	70
Casing Depth (ft):	60	Well Use:	Primary
Facility Status:	Existing	Facility Type:	IRR
Source:	Surficial Aquifer System	Permitted:	Yes

101
NW
1/2 - 1 Mile
Higher

FL WELLS **FLSO13020480643**

WELLS - SO:

Permit #:	06-03402-W	Application #:	011206-11
Permit Type:	GP		
Project Name:	MT CALVARY MISSIONARY BAPTIST CHURCH		
Land Use:	Landscape	Acres Served:	2.41
Facility ID:	114709	Facility Type:	WELL
Facility Name:	Well	Pump Type:	Centrifugal
Pump Diameter (in):	0	Well Diameter (in):	4
Pump Capacity:	100	Intake Depth (ft):	0
Intake Elevation (ft):	0	Well Depth (ft):	120
Casing Depth (ft):	100	Well Use:	Primary
Facility Status:	Proposed	Facility Type:	IRR
Source:	Biscayne Aquifer	Permitted:	Yes

GEOCHECK® - PHYSICAL SETTING SOURCE MAP FINDINGS

Map ID
Direction
Distance
Elevation | Database | EDR ID Number

S102
NNW
1/2 - 1 Mile
Higher

FL WELLS **FLSO13020554907**

WELLS - SO:

Permit #:	06-04020-W	Application #:	040115-2
Permit Type:	GP	Project Name:	ATLANTIC PALMS APARTMENTS
Land Use:	Landscape	Acres Served:	2.65
Facility ID:	145477	Facility Type:	WELL
Facility Name:	1	Pump Type:	Centrifugal
Pump Diameter (in):	0	Well Diameter (in):	4
Pump Capacity:	130	Intake Depth (ft):	0
Intake Elevation (ft):	0	Well Depth (ft):	140
Casing Depth (ft):	120	Well Use:	Primary
Facility Status:	Proposed	Facility Type:	IRR
Source:	Biscayne Aquifer	Permitted:	Yes

U103
SW
1/2 - 1 Mile
Higher

FL WELLS **FLSO13020466446**

WELLS - SO:

Permit #:	06-03180-W	Application #:	210210-5
Permit Type:	IND	Project Name:	JOHN KNOX VILLAGE
Land Use:	Landscape	Acres Served:	25.39
Facility ID:	105242	Facility Type:	WELL
Facility Name:	CT-2	Pump Type:	Centrifugal
Pump Diameter (in):	0	Well Diameter (in):	8
Pump Capacity:	200	Intake Depth (ft):	0
Intake Elevation (ft):	0	Well Depth (ft):	110
Casing Depth (ft):	75	Well Use:	Primary
Facility Status:	Existing	Facility Type:	IRR
Source:	Surficial Aquifer System	Permitted:	Yes

104
SSW
1/2 - 1 Mile
Higher

FL WELLS **FLSO13020577938**

WELLS - SO:

Permit #:	06-05311-W	Application #:	060406-31
Permit Type:	GP		
Project Name:	CROSS CREEK/CRESTHAVEN/CYPRESS ELEM/CRYSTAL LAKES MIDDLE		
Land Use:	Landscape	Acres Served:	17.25
Facility ID:	218734	Facility Type:	WELL
Facility Name:	4	Pump Type:	Centrifugal
Pump Diameter (in):	0	Well Diameter (in):	6
Pump Capacity:	150	Intake Depth (ft):	0
Intake Elevation (ft):	0	Well Depth (ft):	80
Casing Depth (ft):	80	Well Use:	Primary
Facility Status:	Existing	Facility Type:	IRR
Source:	Biscayne Aquifer	Permitted:	Yes

GEOCHECK® - PHYSICAL SETTING SOURCE MAP FINDINGS

Map ID
Direction
Distance
Elevation | Database | EDR ID Number

V105
East
1/2 - 1 Mile
Higher | **FED USGS** | **USGS40000235772**

Organization ID:	USGS-FL	Organization Name:	USGS Florida Water Science Center
Monitor Location:	G -2055	Type:	Well
Description:	Not Reported	HUC:	03090202
Drainage Area:	Not Reported	Drainage Area Units:	Not Reported
Contrib Drainage Area:	Not Reported	Contrib Drainage Area Unts:	Not Reported
Aquifer:	Biscayne aquifer	Formation Type:	Biscayne Limestone Aquifer
Aquifer Type:	Not Reported	Construction Date:	19720601
Well Depth:	180	Well Depth Units:	ft
Well Hole Depth:	Not Reported	Well Hole Depth Units:	Not Reported

Ground water levels,Number of Measurements:	91	Level reading date:	1995-09-14
Feet below surface:	Not Reported	Feet to sea level:	5.63
Note:	Not Reported		

Level reading date:	1995-08-29	Feet below surface:	Not Reported
Feet to sea level:	6.35	Note:	Not Reported
Level reading date:	1995-07-14	Feet below surface:	Not Reported
Feet to sea level:	4.36	Note:	Not Reported
Level reading date:	1995-06-28	Feet below surface:	Not Reported
Feet to sea level:	4.79	Note:	Not Reported
Level reading date:	1995-05-30	Feet below surface:	Not Reported
Feet to sea level:	3.35	Note:	Not Reported
Level reading date:	1995-04-21	Feet below surface:	Not Reported
Feet to sea level:	3.71	Note:	Not Reported
Level reading date:	1995-03-29	Feet below surface:	Not Reported
Feet to sea level:	4.22	Note:	Not Reported
Level reading date:	1995-02-27	Feet below surface:	Not Reported
Feet to sea level:	4.58	Note:	Not Reported
Level reading date:	1995-01-27	Feet below surface:	Not Reported
Feet to sea level:	4.47	Note:	Not Reported
Level reading date:	1994-12-20	Feet below surface:	Not Reported
Feet to sea level:	7.15	Note:	Not Reported
Level reading date:	1994-09-30	Feet below surface:	Not Reported
Feet to sea level:	4.26	Note:	Not Reported
Level reading date:	1994-08-26	Feet below surface:	Not Reported
Feet to sea level:	4.31	Note:	Not Reported
Level reading date:	1994-07-13	Feet below surface:	Not Reported
Feet to sea level:	2.56	Note:	Not Reported
Level reading date:	1994-06-30	Feet below surface:	Not Reported
Feet to sea level:	2.75	Note:	Not Reported
Level reading date:	1994-05-26	Feet below surface:	Not Reported

Feet to sea level:	1.85	Note:	Not Reported
Level reading date:	1994-04-29	Feet below surface:	Not Reported
Feet to sea level:	2.04	Note:	Not Reported
Level reading date:	1994-03-29	Feet below surface:	Not Reported
Feet to sea level:	1.94	Note:	Not Reported
Level reading date:	1994-02-24	Feet below surface:	Not Reported
Feet to sea level:	2.72	Note:	Not Reported
Level reading date:	1994-01-20	Feet below surface:	Not Reported
Feet to sea level:	2.64	Note:	Not Reported
Level reading date:	1993-09-27	Feet below surface:	Not Reported
Feet to sea level:	4.01	Note:	Not Reported
Level reading date:	1993-09-10	Feet below surface:	Not Reported
Feet to sea level:	3.59	Note:	Not Reported
Level reading date:	1993-06-23	Feet below surface:	Not Reported
Feet to sea level:	1.79	Note:	Not Reported
Level reading date:	1993-05-27	Feet below surface:	Not Reported
Feet to sea level:	1.67	Note:	Not Reported
Level reading date:	1993-04-26	Feet below surface:	Not Reported
Feet to sea level:	2.15	Note:	Not Reported
Level reading date:	1993-03-31	Feet below surface:	Not Reported
Feet to sea level:	2.61	Note:	Not Reported
Level reading date:	1993-02-25	Feet below surface:	Not Reported
Feet to sea level:	2.53	Note:	Not Reported
Level reading date:	1993-01-28	Feet below surface:	Not Reported
Feet to sea level:	3.97	Note:	Not Reported
Level reading date:	1992-12-22	Feet below surface:	Not Reported
Feet to sea level:	2.95	Note:	Not Reported
Level reading date:	1992-11-24	Feet below surface:	Not Reported
Feet to sea level:	5.18	Note:	Not Reported
Level reading date:	1992-10-26	Feet below surface:	Not Reported
Feet to sea level:	2.51	Note:	Not Reported
Level reading date:	1992-09-30	Feet below surface:	Not Reported
Feet to sea level:	2.67	Note:	Not Reported
Level reading date:	1992-08-30	Feet below surface:	Not Reported
Feet to sea level:	4.35	Note:	Not Reported
Level reading date:	1992-07-28	Feet below surface:	Not Reported
Feet to sea level:	2.97	Note:	Not Reported
Level reading date:	1992-07-07	Feet below surface:	Not Reported
Feet to sea level:	4.95	Note:	Not Reported
Level reading date:	1992-05-29	Feet below surface:	Not Reported
Feet to sea level:	1.62	Note:	Not Reported

Level reading date:	1992-04-22	Feet below surface:	Not Reported
Feet to sea level:	2.24	Note:	Not Reported
Level reading date:	1992-03-30	Feet below surface:	Not Reported
Feet to sea level:	1.71	Note:	Not Reported
Level reading date:	1992-02-21	Feet below surface:	Not Reported
Feet to sea level:	2.05	Note:	Not Reported
Level reading date:	1992-01-29	Feet below surface:	Not Reported
Feet to sea level:	2.17	Note:	Not Reported
Level reading date:	1992-01-06	Feet below surface:	Not Reported
Feet to sea level:	3.85	Note:	Not Reported
Level reading date:	1991-12-05	Feet below surface:	Not Reported
Feet to sea level:	2.69	Note:	Not Reported
Level reading date:	1991-10-24	Feet below surface:	Not Reported
Feet to sea level:	4.77	Note:	Not Reported
Level reading date:	1991-09-06	Feet below surface:	Not Reported
Feet to sea level:	3.60	Note:	Not Reported
Level reading date:	1991-07-31	Feet below surface:	Not Reported
Feet to sea level:	2.65	Note:	Not Reported
Level reading date:	1991-07-09	Feet below surface:	Not Reported
Feet to sea level:	3.17	Note:	Not Reported
Level reading date:	1991-05-28	Feet below surface:	Not Reported
Feet to sea level:	2.97	Note:	Not Reported
Level reading date:	1991-04-19	Feet below surface:	Not Reported
Feet to sea level:	2.38	Note:	Not Reported
Level reading date:	1991-03-21	Feet below surface:	Not Reported
Feet to sea level:	2.17	Note:	Not Reported
Level reading date:	1991-02-20	Feet below surface:	Not Reported
Feet to sea level:	3.38	Note:	Not Reported
Level reading date:	1991-01-29	Feet below surface:	Not Reported
Feet to sea level:	3.50	Note:	Not Reported
Level reading date:	1990-12-20	Feet below surface:	Not Reported
Feet to sea level:	2.20	Note:	Not Reported
Level reading date:	1990-11-26	Feet below surface:	Not Reported
Feet to sea level:	2.55	Note:	Not Reported
Level reading date:	1990-10-17	Feet below surface:	Not Reported
Feet to sea level:	3.42	Note:	Not Reported
Level reading date:	1990-09-25	Feet below surface:	Not Reported
Feet to sea level:	3.68	Note:	Not Reported
Level reading date:	1990-05-23	Feet below surface:	Not Reported
Feet to sea level:	1.70	Note:	Not Reported
Level reading date:	1990-04-25	Feet below surface:	Not Reported
Feet to sea level:	1.48	Note:	Not Reported

Level reading date:	1990-04-05	Feet below surface:	Not Reported
Feet to sea level:	1.36	Note:	Not Reported
Level reading date:	1990-03-12	Feet below surface:	Not Reported
Feet to sea level:	1.20	Note:	Not Reported
Level reading date:	1990-01-23	Feet below surface:	Not Reported
Feet to sea level:	0.91	Note:	Not Reported
Level reading date:	1989-10-19	Feet below surface:	Not Reported
Feet to sea level:	1.64	Note:	Not Reported
Level reading date:	1989-08-25	Feet below surface:	Not Reported
Feet to sea level:	1.61	Note:	Not Reported
Level reading date:	1989-04-26	Feet below surface:	Not Reported
Feet to sea level:	1.83	Note:	Not Reported
Level reading date:	1989-02-01	Feet below surface:	Not Reported
Feet to sea level:	1.85	Note:	Not Reported
Level reading date:	1988-10-19	Feet below surface:	Not Reported
Feet to sea level:	2.35	Note:	Not Reported
Level reading date:	1988-08-24	Feet below surface:	Not Reported
Feet to sea level:	4.07	Note:	Not Reported
Level reading date:	1988-05-25	Feet below surface:	Not Reported
Feet to sea level:	1.04	Note:	Not Reported
Level reading date:	1988-04-21	Feet below surface:	Not Reported
Feet to sea level:	1.91	Note:	Not Reported
Level reading date:	1988-03-25	Feet below surface:	Not Reported
Feet to sea level:	2.40	Note:	Not Reported
Level reading date:	1988-01-13	Feet below surface:	Not Reported
Feet to sea level:	2.79	Note:	Not Reported
Level reading date:	1987-10-22	Feet below surface:	Not Reported
Feet to sea level:	3.99	Note:	Not Reported
Level reading date:	1987-08-17	Feet below surface:	Not Reported
Feet to sea level:	2.28	Note:	Not Reported
Level reading date:	1987-05-19	Feet below surface:	Not Reported
Feet to sea level:	3.34	Note:	Not Reported
Level reading date:	1987-04-13	Feet below surface:	Not Reported
Feet to sea level:	2.78	Note:	Not Reported
Level reading date:	1987-03-17	Feet below surface:	Not Reported
Feet to sea level:	3.45	Note:	Not Reported
Level reading date:	1987-01-29	Feet below surface:	Not Reported
Feet to sea level:	2.59	Note:	Not Reported
Level reading date:	1986-10-07	Feet below surface:	Not Reported
Feet to sea level:	2.26	Note:	Not Reported
Level reading date:	1986-08-12	Feet below surface:	Not Reported
Feet to sea level:	2.81	Note:	Not Reported

Level reading date:	1986-05-22	Feet below surface:	Not Reported
Feet to sea level:	3.22	Note:	Not Reported
Level reading date:	1986-04-15	Feet below surface:	Not Reported
Feet to sea level:	2.90	Note:	Not Reported
Level reading date:	1986-03-18	Feet below surface:	Not Reported
Feet to sea level:	2.31	Note:	Not Reported
Level reading date:	1986-02-25	Feet below surface:	Not Reported
Feet to sea level:	2.06	Note:	Not Reported
Level reading date:	1986-01-23	Feet below surface:	Not Reported
Feet to sea level:	2.91	Note:	Not Reported
Level reading date:	1985-11-05	Feet below surface:	Not Reported
Feet to sea level:	2.55	Note:	Not Reported
Level reading date:	1985-08-20	Feet below surface:	Not Reported
Feet to sea level:	2.48	Note:	Not Reported
Level reading date:	1979-10-05	Feet below surface:	Not Reported
Feet to sea level:	2.00	Note:	Not Reported
Level reading date:	1979-08-09	Feet below surface:	Not Reported
Feet to sea level:	1.45	Note:	Not Reported
Level reading date:	1979-05-21	Feet below surface:	Not Reported
Feet to sea level:	3.57	Note:	Not Reported
Level reading date:	1977-10-07	Feet below surface:	Not Reported
Feet to sea level:	2.80	Note:	Not Reported
Level reading date:	1976-10-15	Feet below surface:	Not Reported
Feet to sea level:	2.17	Note:	Not Reported
Level reading date:	1976-05-07	Feet below surface:	Not Reported
Feet to sea level:	1.16	Note:	Not Reported
Level reading date:	1975-10-14	Feet below surface:	Not Reported
Feet to sea level:	1.88	Note:	Not Reported

V106
East
1/2 - 1 Mile
Higher

FED USGS **USGS40000235773**

Organization ID:	USGS-FL	Organization Name:	USGS Florida Water Science Center
Monitor Location:	G -2055A	Type:	Well
Description:	Not Reported	HUC:	03090202
Drainage Area:	Not Reported	Drainage Area Units:	Not Reported
Contrib Drainage Area:	Not Reported	Contrib Drainage Area Unts:	Not Reported
Aquifer:	Biscayne aquifer	Formation Type:	Not Reported
Aquifer Type:	Not Reported	Construction Date:	19740101
Well Depth:	Not Reported	Well Depth Units:	Not Reported
Well Hole Depth:	Not Reported	Well Hole Depth Units:	Not Reported

GEOCHECK® - PHYSICAL SETTING SOURCE MAP FINDINGS

Map ID
Direction
Distance
Elevation | Database | EDR ID Number

W107
NE
1/2 - 1 Mile
Higher | **FED USGS** | **USGS40000235816**

Organization ID:	USGS-FL	Organization Name:	USGS Florida Water Science Center
Monitor Location:	G -2479	Type:	Well
Description:	POMPANO WATER LEVEL	HUC:	03090202
Drainage Area:	Not Reported	Drainage Area Units:	Not Reported
Contrib Drainage Area:	Not Reported	Contrib Drainage Area Unts:	Not Reported
Aquifer:	Biscayne aquifer	Formation Type:	Biscayne Limestone Aquifer
Aquifer Type:	Unconfined single aquifer	Construction Date:	19880203
Well Depth:	25	Well Depth Units:	ft
Well Hole Depth:	Not Reported	Well Hole Depth Units:	Not Reported

Ground water levels,Number of Measurements:	12	Level reading date:	1994-10-12
Feet below surface:	Not Reported	Feet to sea level:	3.69
Note:	Not Reported		

Level reading date:	1994-05-04	Feet below surface:	Not Reported
Feet to sea level:	1.14	Note:	Not Reported
Level reading date:	1993-11-03	Feet below surface:	Not Reported
Feet to sea level:	5.00	Note:	Not Reported
Level reading date:	1993-05-06	Feet below surface:	Not Reported
Feet to sea level:	2.61	Note:	Not Reported
Level reading date:	1992-11-03	Feet below surface:	Not Reported
Feet to sea level:	5.00	Note:	Not Reported
Level reading date:	1992-10-27	Feet below surface:	Not Reported
Feet to sea level:	3.35	Note:	Not Reported
Level reading date:	1991-04-17	Feet below surface:	Not Reported
Feet to sea level:	2.91	Note:	Not Reported
Level reading date:	1990-10-16	Feet below surface:	Not Reported
Feet to sea level:	4.76	Note:	Not Reported
Level reading date:	1990-04-24	Feet below surface:	Not Reported
Feet to sea level:	0.93	Note:	Not Reported
Level reading date:	1989-10-17	Feet below surface:	Not Reported
Feet to sea level:	1.59	Note:	Not Reported
Level reading date:	1989-05-03	Feet below surface:	Not Reported
Feet to sea level:	0.79	Note:	Not Reported
Level reading date:	1988-10-25	Feet below surface:	Not Reported
Feet to sea level:	2.47	Note:	Not Reported

GEOCHECK® - PHYSICAL SETTING SOURCE MAP FINDINGS

Map ID
Direction
Distance
Elevation | Database | EDR ID Number

S108
NNW
1/2 - 1 Mile
Higher

FL WELLS **FLSO13020609531**

WELLS - SO:

Permit #:	06-06653-W	Application #:	130311-17
Permit Type:	GP	Project Name:	ST JOSEPH HAITIAN MISSION
Land Use:	Landscape	Acres Served:	5.53
Facility ID:	265105	Facility Type:	WELL
Facility Name:	Well 1	Pump Type:	Centrifugal
Pump Diameter (in):	0	Well Diameter (in):	2
Pump Capacity:	50	Intake Depth (ft):	0
Intake Elevation (ft):	0	Well Depth (ft):	75
Casing Depth (ft):	70	Well Use:	Primary
Facility Status:	Existing	Facility Type:	IRR
Source:	Biscayne Aquifer	Permitted:	Yes

X109
North
1/2 - 1 Mile
Higher

FED USGS **USGS40000235834**

Organization ID:	USGS-FL	Organization Name:	USGS Florida Water Science Center
Monitor Location:	G -2942	Type:	Well
Description:	Not Reported	HUC:	03090202
Drainage Area:	Not Reported	Drainage Area Units:	Not Reported
Contrib Drainage Area:	Not Reported	Contrib Drainage Area Unts:	Not Reported
Aquifer:	Floridan aquifer system	Formation Type:	Floridan Aquifer System
Aquifer Type:	Not Reported	Construction Date:	Not Reported
Well Depth:	2901	Well Depth Units:	ft
Well Hole Depth:	3000	Well Hole Depth Units:	ft

W110
NE
1/2 - 1 Mile
Higher

FED USGS **USGS40000235817**

Organization ID:	USGS-FL	Organization Name:	USGS Florida Water Science Center
Monitor Location:	G -2480	Type:	Well
Description:	POMPANO CHLORIDE	HUC:	03090202
Drainage Area:	Not Reported	Drainage Area Units:	Not Reported
Contrib Drainage Area:	Not Reported	Contrib Drainage Area Unts:	Not Reported
Aquifer:	Biscayne aquifer	Formation Type:	Biscayne Limestone Aquifer
Aquifer Type:	Unconfined single aquifer	Construction Date:	19880203
Well Depth:	102	Well Depth Units:	ft
Well Hole Depth:	Not Reported	Well Hole Depth Units:	Not Reported

Ground water levels,Number of Measurements:	41	Level reading date:	1994-09-30
Feet below surface:	Not Reported	Feet to sea level:	5.27
Note:	Not Reported		

Level reading date:	1994-08-26	Feet below surface:	Not Reported
Feet to sea level:	4.03	Note:	Not Reported

Level reading date:	1994-07-13	Feet below surface:	Not Reported
Feet to sea level:	2.17	Note:	Not Reported
Level reading date:	1994-06-30	Feet below surface:	Not Reported
Feet to sea level:	2.53	Note:	Not Reported
Level reading date:	1994-05-26	Feet below surface:	Not Reported
Feet to sea level:	1.13	Note:	Not Reported
Level reading date:	1994-05-06	Feet below surface:	Not Reported
Feet to sea level:	1.33	Note:	Not Reported
Level reading date:	1994-03-29	Feet below surface:	Not Reported
Feet to sea level:	1.92	Note:	Not Reported
Level reading date:	1994-02-24	Feet below surface:	Not Reported
Feet to sea level:	2.73	Note:	Not Reported
Level reading date:	1994-01-20	Feet below surface:	Not Reported
Feet to sea level:	2.85	Note:	Not Reported
Level reading date:	1993-12-28	Feet below surface:	Not Reported
Feet to sea level:	2.76	Note:	Not Reported
Level reading date:	1993-12-02	Feet below surface:	Not Reported
Feet to sea level:	4.13	Note:	Not Reported
Level reading date:	1993-10-28	Feet below surface:	Not Reported
Feet to sea level:	5.71	Note:	Not Reported
Level reading date:	1993-08-24	Feet below surface:	Not Reported
Feet to sea level:	2.58	Note:	Not Reported
Level reading date:	1993-05-27	Feet below surface:	Not Reported
Feet to sea level:	2.24	Note:	Not Reported
Level reading date:	1993-05-06	Feet below surface:	Not Reported
Feet to sea level:	2.89	Note:	Not Reported
Level reading date:	1993-04-26	Feet below surface:	Not Reported
Feet to sea level:	3.12	Note:	Not Reported
Level reading date:	1993-04-01	Feet below surface:	Not Reported
Feet to sea level:	3.93	Note:	Not Reported
Level reading date:	1993-01-28	Feet below surface:	Not Reported
Feet to sea level:	4.27	Note:	Not Reported
Level reading date:	1992-10-27	Feet below surface:	Not Reported
Feet to sea level:	3.29	Note:	Not Reported
Level reading date:	1992-10-26	Feet below surface:	Not Reported
Feet to sea level:	3.44	Note:	Not Reported
Level reading date:	1992-08-30	Feet below surface:	Not Reported
Feet to sea level:	9.96	Note:	Not Reported
Level reading date:	1992-05-29	Feet below surface:	Not Reported
Feet to sea level:	3.24	Note:	Not Reported
Level reading date:	1992-04-22	Feet below surface:	Not Reported
Feet to sea level:	3.07	Note:	Not Reported

Level reading date:	1992-04-01	Feet below surface:	Not Reported
Feet to sea level:	2.49	Note:	Not Reported
Level reading date:	1992-01-29	Feet below surface:	Not Reported
Feet to sea level:	2.56	Note:	Not Reported
Level reading date:	1991-09-04	Feet below surface:	Not Reported
Feet to sea level:	3.37	Note:	Not Reported
Level reading date:	1991-05-28	Feet below surface:	Not Reported
Feet to sea level:	3.57	Note:	Not Reported
Level reading date:	1991-04-19	Feet below surface:	Not Reported
Feet to sea level:	3.04	Note:	Not Reported
Level reading date:	1991-04-17	Feet below surface:	Not Reported
Feet to sea level:	2.84	Note:	Not Reported
Level reading date:	1991-03-21	Feet below surface:	Not Reported
Feet to sea level:	2.74	Note:	Not Reported
Level reading date:	1991-01-29	Feet below surface:	Not Reported
Feet to sea level:	3.21	Note:	Not Reported
Level reading date:	1990-10-17	Feet below surface:	Not Reported
Feet to sea level:	4.66	Note:	Not Reported
Level reading date:	1990-10-16	Feet below surface:	Not Reported
Feet to sea level:	4.73	Note:	Not Reported
Level reading date:	1990-08-30	Feet below surface:	Not Reported
Feet to sea level:	5.34	Note:	Not Reported
Level reading date:	1990-05-23	Feet below surface:	Not Reported
Feet to sea level:	1.67	Note:	Not Reported
Level reading date:	1990-04-24	Feet below surface:	Not Reported
Feet to sea level:	0.91	Note:	Not Reported
Level reading date:	1990-03-16	Feet below surface:	Not Reported
Feet to sea level:	0.32	Note:	Not Reported
Level reading date:	1990-01-23	Feet below surface:	Not Reported
Feet to sea level:	0.39	Note:	Not Reported
Level reading date:	1989-10-20	Feet below surface:	Not Reported
Feet to sea level:	1.52	Note:	Not Reported
Level reading date:	1989-10-17	Feet below surface:	Not Reported
Feet to sea level:	1.55	Note:	Not Reported
Level reading date:	1989-08-25	Feet below surface:	Not Reported
Feet to sea level:	1.23	Note:	Not Reported

111
ENE
1/2 - 1 Mile
Higher

FL WELLS **FLSO13020445906**

WELLS - SO:

Permit #:	06-01282-W	Application #:	141125-1
Permit Type:	IND		
Project Name:	POMPANO BEACH ELEMENTARY SCHOOL AND POMPANO HIGH SCHOOL		
Land Use:	Landscape	Acres Served:	11.5
Facility ID:	29680	Facility Type:	WELL
Facility Name:	Well 1	Pump Type:	Turbine
Pump Diameter (in):	0	Well Diameter (in):	10
Pump Capacity:	300	Intake Depth (ft):	60
Intake Elevation (ft):	0	Well Depth (ft):	60
Casing Depth (ft):	60	Well Use:	Standby
Facility Status:	Existing	Facility Type:	IRR
Source:	Biscayne Aquifer	Permitted:	Yes

X112
North
1/2 - 1 Mile
Higher

FED USGS **USGS40000235840**

Organization ID:	USGS-FL	Organization Name:	USGS Florida Water Science Center
Monitor Location:	G -2943	Type:	Well
Description:	Not Reported	HUC:	Not Reported
Drainage Area:	Not Reported	Drainage Area Units:	Not Reported
Contrib Drainage Area:	Not Reported	Contrib Drainage Area Unts:	Not Reported
Aquifer:	Not Reported	Formation Type:	Floridan Aquifer System
Aquifer Type:	Not Reported	Construction Date:	20020223
Well Depth:	Not Reported	Well Depth Units:	Not Reported
Well Hole Depth:	1950	Well Hole Depth Units:	ft

113
ENE
1/2 - 1 Mile
Higher

FL WELLS **FLSO13020521316**

WELLS - SO:

Permit #:	06-01282-W	Application #:	141125-1
Permit Type:	IND		
Project Name:	POMPANO BEACH ELEMENTARY SCHOOL AND POMPANO HIGH SCHOOL		
Land Use:	Landscape	Acres Served:	11.5
Facility ID:	167122	Facility Type:	WELL
Facility Name:	Well 3	Pump Type:	Suction
Pump Diameter (in):	0	Well Diameter (in):	8
Pump Capacity:	180	Intake Depth (ft):	0
Intake Elevation (ft):	0	Well Depth (ft):	95
Casing Depth (ft):	90	Well Use:	Standby
Facility Status:	Existing	Facility Type:	IRR
Source:	Biscayne Aquifer	Permitted:	Yes

1G
ENE
1/4 - 1/2 Mile
Lower

Site ID:	8627751
Groundwater Flow:	SE
Water Table Depth:	6-8 ft.
Date:	1/95

AQUIFLOW **342**

GEOCHECK® - PHYSICAL SETTING SOURCE MAP FINDINGS

Map ID Direction Distance Elevation			Database	EDR ID Number
2G **ENE** **1/8 - 1/4 Mile** **Lower**	Site ID: Groundwater Flow: Water Table Depth: Date:	8502493 SE Avg. 10 ft. 6/11/93	**AQUIFLOW**	**340**

GEOCHECK® - PHYSICAL SETTING SOURCE MAP FINDINGS
RADON

AREA RADON INFORMATION

State Database: FL Radon

Radon Test Results

Zip	Total Buildings	% of sites>4pCi/L	Data Source
33060	22	0.0	Certified Residential Database
33060	73	2.7	Mandatory Non-Residential Database
33060	7	0.0	Mandatory Residential Database

Federal EPA Radon Zone for BROWARD County: 3

Note: Zone 1 indoor average level > 4 pCi/L.
: Zone 2 indoor average level >= 2 pCi/L and <= 4 pCi/L.
: Zone 3 indoor average level < 2 pCi/L.

Federal Area Radon Information for BROWARD COUNTY, FL

Number of sites tested: 180

Area	Average Activity	% <4 pCi/L	% 4-20 pCi/L	% >20 pCi/L
Living Area	0.730 pCi/L	98%	2%	0%
Basement	Not Reported	Not Reported	Not Reported	Not Reported

PHYSICAL SETTING SOURCE RECORDS SEARCHED

TOPOGRAPHIC INFORMATION

USGS 7.5' Digital Elevation Model (DEM)
Source: United States Geologic Survey
EDR acquired the USGS 7.5' Digital Elevation Model in 2002 and updated it in 2006. The 7.5 minute DEM corresponds to the USGS 1:24,000- and 1:25,000-scale topographic quadrangle maps. The DEM provides elevation data with consistent elevation units and projection.

Current USGS 7.5 Minute Topographic Map
Source: U.S. Geological Survey

HYDROLOGIC INFORMATION

Flood Zone Data: This data was obtained from the Federal Emergency Management Agency (FEMA). It depicts 100-year and 500-year flood zones as defined by FEMA. It includes the National Flood Hazard Layer (NFHL) which incorporates Flood Insurance Rate Map (FIRM) data and Q3 data from FEMA in areas not covered by NFHL.
Source: FEMA
Telephone: 877-336-2627
Date of Government Version: 2003, 2015

NWI: National Wetlands Inventory. This data, available in select counties across the country, was obtained by EDR in 2002, 2005, 2010 and 2015 from the U.S. Fish and Wildlife Service.

State Wetlands Data: Wetlands Inventory
Source: Department of Environmental Protection
Telephone: 850-245-8238

HYDROGEOLOGIC INFORMATION

AQUIFLOW^{R} Information System
Source: EDR proprietary database of groundwater flow information
EDR has developed the AQUIFLOW Information System (AIS) to provide data on the general direction of groundwater flow at specific points. EDR has reviewed reports submitted to regulatory authorities at select sites and has extracted the date of the report, hydrogeologically determined groundwater flow direction and depth to water table information.

GEOLOGIC INFORMATION

Geologic Age and Rock Stratigraphic Unit
Source: P.G. Schruben, R.E. Arndt and W.J. Bawiec, Geology of the Conterminous U.S. at 1:2,500,000 Scale - A digital representation of the 1974 P.B. King and H.M. Beikman Map, USGS Digital Data Series DDS - 11 (1994).

STATSGO: State Soil Geographic Database
Source: Department of Agriculture, Natural Resources Conservation Service (NRCS)
The U.S. Department of Agriculture's (USDA) Natural Resources Conservation Service (NRCS) leads the national Conservation Soil Survey (NCSS) and is responsible for collecting, storing, maintaining and distributing soil survey information for privately owned lands in the United States. A soil map in a soil survey is a representation of soil patterns in a landscape. Soil maps for STATSGO are compiled by generalizing more detailed (SSURGO) soil survey maps.

SSURGO: Soil Survey Geographic Database
Source: Department of Agriculture, Natural Resources Conservation Service (NRCS)
Telephone: 800-672-5559
SSURGO is the most detailed level of mapping done by the Natural Resources Conservation Service, mapping scales generally range from 1:12,000 to 1:63,360. Field mapping methods using national standards are used to construct the soil maps in the Soil Survey Geographic (SSURGO) database. SSURGO digitizing duplicates the original soil survey maps. This level of mapping is designed for use by landowners, townships and county natural resource planning and management.

PHYSICAL SETTING SOURCE RECORDS SEARCHED

LOCAL / REGIONAL WATER AGENCY RECORDS

FEDERAL WATER WELLS

PWS: Public Water Systems
Source: EPA/Office of Drinking Water
Telephone: 202-564-3750
Public Water System data from the Federal Reporting Data System. A PWS is any water system which provides water to at least 25 people for at least 60 days annually. PWSs provide water from wells, rivers and other sources.

PWS ENF: Public Water Systems Violation and Enforcement Data
Source: EPA/Office of Drinking Water
Telephone: 202-564-3750
Violation and Enforcement data for Public Water Systems from the Safe Drinking Water Information System (SDWIS) after August 1995. Prior to August 1995, the data came from the Federal Reporting Data System (FRDS).

USGS Water Wells: USGS National Water Inventory System (NWIS)
This database contains descriptive information on sites where the USGS collects or has collected data on surface water and/or groundwater. The groundwater data includes information on wells, springs, and other sources of groundwater.

OTHER STATE DATABASE INFORMATION

Public Water System (PWS) Wells (Non-Federal)
Department of Environmental Protection
Telephone: 850-245-8629
Statewide coverage of PWS Wells, excluding Federally owned facilities.

Well Construction Permitting Database
Source: Northwest Florida Water Management District
Telephone: 850-539-5999

Consumptive Use Permit Well Database
Source: St. Johns River Water Management District
Telephone: 386-329-4841

DEP GWIS - Generalized Water Information System Well Data
Source: Department of Environmental Protection
Telephone: 850-245-8507
Data collected for the Watershed Monitoring Section of the Department of Environmental Protection.

DOH and DEP Historic Study of Private Wells
Source: Department of Environmental Protection
Telephone: 850-559-0901
Historic database for private supply wells.

Permitted Well Location Database
Source: South Florida Water Management District
Telephone: 561-682-6877

Super Act Program Well Data
Source: Department of Health
Telephone: 850-245-4250
This table consists of data relating to all privately and publicly owned potable wells investigated as part of the SUPER Act program. The Florida Department of Health's SUPER Act Program (per Chapter 376.3071(4)(g), Florida Statutes), was given authority to provide field and laboratory services, toxicological risk assessments, investigations of drinking water contamination complaints and education of the public.

PHYSICAL SETTING SOURCE RECORDS SEARCHED

Water Well Location Information
Source: Suwannee River Water Management District
Telephone: 386-796-7211

Water Well Permit Database
Source: Southwest Water Management District
Telephone: 352-796-7211

Oil and Gas Permit Database
Source: Department of Environmental Protection
Telephone: 850-245-3194
Locations of all permitted wells in the state of Florida.

Florida Sinkholes
Source: Department of Environmental Protection, Geological Survey
Telephone:
The sinkhole data was gathered by the Florida Sinkhole Research Institute, University of Florida.

RADON

State Database: FL Radon
Source: Department of Health
Telephone: 850-245-4288
Zip Code Based Radon Data

Area Radon Information
Source: USGS
Telephone: 703-356-4020
The National Radon Database has been developed by the U.S. Environmental Protection Agency (USEPA) and is a compilation of the EPA/State Residential Radon Survey and the National Residential Radon Survey. The study covers the years 1986 - 1992. Where necessary data has been supplemented by information collected at private sources such as universities and research institutions.

EPA Radon Zones
Source: EPA
Telephone: 703-356-4020
Sections 307 & 309 of IRAA directed EPA to list and identify areas of U.S. with the potential for elevated indoor radon levels.

OTHER

Airport Landing Facilities: Private and public use landing facilities
Source: Federal Aviation Administration, 800-457-6656

Epicenters: World earthquake epicenters, Richter 5 or greater
Source: Department of Commerce, National Oceanic and Atmospheric Administration

Earthquake Fault Lines: The fault lines displayed on EDR's Topographic map are digitized quaternary faultlines, prepared in 1975 by the United State Geological Survey

STREET AND ADDRESS INFORMATION

© 2015 TomTom North America, Inc. All rights reserved. This material is proprietary and the subject of copyright protection and other intellectual property rights owned by or licensed to Tele Atlas North America, Inc. The use of this material is subject to the terms of a license agreement. You will be held liable for any unauthorized copying or disclosure of this material.

Appendix D Qualifications

Copyright © 2025 by AECOM
All rights reserved. No part of this copyrighted work may be reproduced, distributed, or transmitted in any form or by any means without the prior written permission of AECOM.



Babu Madabhushi, PhD

Years of experience
31 total | 25 with AECOM

Babu has 31 years of experience in conducting and managing environmental engineering projects. His technical expertise is in the areas of conducting contamination assessment, evaluation, water/wastewater treatment, groundwater treatment, remedial system operation and maintenance.

Babu is extremely knowledgeable of FDOT District Four, Florida's Turnpike Enterprise, DERM, FDEP and local regulations and standards. His expertise also encompasses sediment characterization, dredge design, RCRA Facility Investigation, contamination assessment, impact assessment, remedial investigation and feasibility studies, soil and groundwater remediation, in-situ bioremediation, and operation and maintenance of remedial systems.

Professional experience

Contamination Assessment and Remediation Services - BEE68, FDOT District Four (2022 – Present). Managing CAR Contract that included several task orders for projects that require soil and groundwater assessment, dewatering treatment and management, and regulatory agency coordination. The projects are located in Broward, Palm Beach, St. Lucie, and Martin Counties.

Contamination Assessment and Remediation Services - BE678, FDOT District Four (2020 – 2022). Managing CAR Contract that included several task orders for projects that require soil and groundwater assessment, dewatering treatment and management, and regulatory agency coordination. The projects are located in Broward, Palm Beach, St. Lucie, and Martin Counties.

Contamination Evaluation and Screening -PD&E Studies, FDOT District Six, Miami-Dade (SR-826, NW 74th St), Broward (I-95 Express Lanes, SW 10th St, Miami Gardens to County Line), St. Lucie (SR-80), Martin, and Monroe (US-1) Counties, FL (2003 – 2021). Developed CSER for more than 30 project locations and Re-Evaluation Reports for several FDOT projects in Miami-Dade (SR-826, NW 74th St), Broward (I-95 Express Lanes, SW 10th St, I-95), St. Lucie (SR-80), Martin, and Monroe (US-1) counties.

SR-826/Palmetto Expressway from north of NW 25th St to North of NW 104th St CSER, FDOT District Six, Miami-Dade County, FL (2022 – 2024). Contamination lead for the FDOT PLEMO with environmental assessment support services for the SR-826/Palmetto Expressway CSER. Tasks include performance of the Level I contamination assessment, provide recommendations for Level II after ranking the sites based on contamination potential.

SR-826/Palmetto Expressway from South of NW 25th St to North of NW 154th St SEIR, FDOT District Six, Miami-Dade County, FL (2020 – 2021). Contamination Lead to provide the FDOT PLEMO with environmental assessment support services for the SR 826 / Palmetto Expressway SEIR. Tasks include performance of the Level I contamination assessment, provide recommendations for Level II after ranking the sites based on contamination potential**.**

I-95 from South of NW 10th St to North of Hillsboro Boulevard, FDOT District Four, Broward County, FL (2017 – 2021). Contamination Lead for environmental tasks associated with the performance of a PD&E Study. Tasks include Contamination Lead to provide the FDOT PLEMO with environmental assessment support services. Tasks include performance of the Level I contamination assessment, provide recommendations for Level II after ranking the sites based on their contamination potential**.**

Education

PhD, Hazardous Waste Management, West Virginia University, 1997
MS, Wastewater Treatment, Indian Institute of Technology, 1993
BS, Civil Engineering, Kakatiya University, 1988

Expertise

CAR Project Manager
Contamination Assessment
Remedial Design
Remedial Action Implementation
Water/Wastewater Treatment
Groundwater Treatment
Remedial System Operation and Maintenance
Sediment Characterization

Training

40-hr OSHA HAZWOPER
8-hr OSHA HAZWOPER Annual Refresher

Registrations/Certifications

AECOM Certified Project Manager
AECOM Lead Verifier: In Situ Bioremediation

SR-826/Palmetto Expressway from US-1 (SR-5) to SR-836 / Dolphin Expressway, FDOT District Six, Miami-Dade County, FL (2018 – Present). Contamination lead for environmental tasks associated with the performance of an approximate 7-mile PD&E Study**.** Tasks include performance of the Level I contamination assessment, provide recommendations for Level II after ranking the sites based on their contamination potential.

I-75 from Miami-Dade County Line to SR-826 (Palmetto Expressway) PD&E Study, FDOT District Six, Miami-Dade County, FL (2007 – Present). Contamination lead for the performance of a PD&E Study. Tasks include performance of the Level I contamination assessment, provide recommendations for Level II after ranking the sites based on their contamination potential.

Wagner Creek/Seybold Canal Contaminated Sediment Dredging and Disposal (2017 – Present). Managed this critical project in a heavily commercialized area near Jackson Hospital. This included sediment dredge design, permitting, contaminated sediment characterization/handling, sediment stabilization, turbidity control and disposal at out of state landfill. Won multiple awards (from FDEP and other entities) for successfully completing this under budget and within schedule without harming the manatees.

Former Eaker Air Force Base Remediation, U.S. Air Force, Blytheville, AR (2011 – 2021). Project manager for this performance-based remediation contract to obtain unrestricted closure for four former RCRA sites at the former Eaker AFB. The sites are contaminated with petroleum compounds, light non-aqueous phase liquid, chlorinated solvents, and arsenic. Services include remedial investigation, innovative remediation enhancements, contaminated soil removal, in-situ soil and groundwater remediation, GIS mapping and support, groundwater modeling, and routine regulatory interaction. After successful completion or remedial investigation, the site is currently undergoing active groundwater remediation. He is also responsible for performing EPA's 5-Year Review Process.

Miami Dade DERM-14/E20 Contracts, Miami-Dade Aviation Department, Miami International Airport, Opa Locka Airport, Public Housing, Northwest Cargo Area, Miami, FL (2002 – 2021). Managed several projects that included delineation of petroleum, chlorinated solvent, and metals contamination at these properties. Installed several deep nested wells to delineate contamination in various zones of the aquifer. Multiple wells were installed in the vicinity of the runways, in the public right of way, and in the vicinity of residential areas. Currently overseeing the long-term groundwater monitoring activities.

Former Homestead Air Force Base Remediation, US Air Force, Homestead, FL (2011 – 2021). Deputy project manager for a performance-based remediation contract to obtain unrestricted closure for four former RCRA sites at the former Homestead AFB. The sites are contaminated with petroleum compounds, chlorinated solvents, and arsenic. Services include remedial investigation, preparation of Explanation of Significant Differences (ESD) to Record of Decision (ROD) document, innovative remediation enhancements, contaminated soil removal, in-situ soil and groundwater remediation, storage tank removal, remedial design modifications, GIS mapping and support, groundwater modeling, and routine regulatory interaction. After successful completion or remedial investigation, the site is currently undergoing active groundwater remediation. He is also responsible for performing EPA's 5-Year Review Process.

Contamination Evaluation Studies, FGT, Miami-Dade, Broward, St. Lucie, Martin, Bradford, Hillsborough, Orange, and Monroe Counties, FL, (2006 – Present). Contamination Specialist, responsible for developing contamination evaluation reports and Contingency Plans for numerous project locations in Miami-Dade, Broward, St. Lucie, Martin, Bradford, Hillsborough, Orange, and Monroe counties for projects associated with hydrotesting, pipeline maintenance/repairs and pipeline abandonment work.

Blue Lagoon Post Office Site Assessment, Remediation, and Methane Collection System, US Postal Service, Miami, FL (2003 – Present). Project Manager/Senior Environmental engineer for contamination assessment at a facility constructed over a filled-in canal where lead was found in the soil above state cleanup levels. Work included soil and groundwater remediation activities and methane gas collection system design and monitoring. Currently, AECOM is performing natural attenuation monitoring and methane gas monitoring.

Remediation Engineering, Federal Aviation Administration (FAA), William J. Hughes Technical Center, Atlantic City, NJ (2005 – 2012). Remediation engineering task leader for operation and maintenance of treatment systems for approximately 5,000-acre CERCLA Superfund site at Areas B, D, 20A, 29, and Area 41. Assisted with operation and maintenance of the existing Central Treatment Plant (Pump and Treat System) to treat petroleum contaminated water. Provided innovative remediation enhancements, such as in-situ aerobic bioremediation of petroleum compounds and reductive dechlorination of chlorinated solvents, contaminated soil removal, vapor extraction, groundwater and soil investigations, GIS mapping and support, groundwater modeling, and routine regulatory interaction.

aecom.com

Phase I Environmental Site Assessment
S13 Pump Station Facility
PIN Nos. 5041-25-01-0490, 5041-25-01-0500, 5041-25-01-0700, 5041-25-01-0850 and 5041-25-01-0860
Davie, Florida 33314

Prepared for
South Florida Water Management District

Contract Number: 4600004507-WO14
Project Number: 60741079

August 20, 2025

Delivering a better world

Prepared for:

South Florida Water Management District
3301 Gun Club Road
West Palm Beach, Florida 33406

Prepared by:

AECOM
110 East Broward Boulevard
Suite 700
Fort Lauderdale, Florida 33301
USA
www.aecom.com

Copyright © 2025 by AECOM
All rights reserved. No part of this copyrighted work may be reproduced, distributed, or transmitted in any form or by any means without the prior written permission of AECOM.

Table of Contents

Executive Summary 5
1. Introduction 7
1.1 Purpose 7
1.2 Scope of Work 8
1.3 Study Limitations 8
1.4 Report Viability 9
1.5 Data Gaps 10
2. Site Description 12
2.1 Site Location and Parcel Description 12
2.2 Site Ownership 12
2.3 Site Visit 12
2.3.1 Site and Facility Description 12
2.3.2 Surrounding Properties 13
2.3.3 Petroleum Products and Hazardous Materials 13
2.3.4 Hazardous Waste 13
2.3.5 Polychlorinated Biphenyls 13
2.3.6 Aboveground Storage Tanks 13
2.3.7 Underground Storage Tanks 14
2.3.8 Solid Waste 14
2.3.9 Water 14
2.3.10 Wastewater 14
2.3.11 Stormwater 14
2.3.12 Heating and Cooling 14
3. Environmental Setting 15
3.1 Topography 15
3.2 Soil/Geology 15
3.3 Groundwater/Hydrology 16
4. Site and Area History 17
4.1 Subject Property 17
4.2 Adjoining Properties and Surrounding Area 18
4.3 Previously Prepared Environmental Reports 19
5. Database and Records Review 20
5.1 User Provided Information 20
5.2 Land Title and Judicial Records for Environmental Liens and Activity and Use Limitations 20
5.3 Database Information 20
5.3.1 Subject Property 20
5.3.2 Surrounding Sites 21
5.4 Vapor Encroachment Screening 22
5.4.1 Subject Property 23
5.4.2 Off-site 23
5.4.3 Local 23
5.4.4 County 23
5.4.5 State 23
5.4.6 Federal 23
6. Findings and Opinions 25

Copyright © 2025 by AECOM
All rights reserved. No part of this copyrighted work may be reproduced, distributed, or transmitted in any form or by any means without the prior written permission of AECOM.

6.1 Recognized Environmental Conditions 25
6.2 Controlled Recognized Environmental Conditions 25
6.3 Historical Recognized Environmental Conditions 25
6.4 Vapor Encroachment Conditions 25
6.5 De Minimis Conditions 25
6.6 Significant Data Gaps 25
7. Conclusions 26
8. Environmental Professional Statement 27
9. References 28
9.1 Persons Interviewed 28
9.2 Agencies Contacted 28
9.3 Documents Reviewed 28
Appendix A Photographs 31
Appendix B Supporting Documentation 32
Appendix C Environmental Database Report 33
Appendix D Qualifications 34

List of Appendices

Appendix A Photographs

Appendix B Supporting Documentation

Appendix C Environmental Database Report

Appendix D Qualifications

List of Figures

1. Site Location Map

2. Site Plan and Surrounding Area

Copyright © 2025 by AECOM
All rights reserved. No part of this copyrighted work may be reproduced, distributed, or transmitted in any form or by any means without the prior written permission of AECOM.

Executive Summary

South Florida Water Management District (SFWMD) authorized AECOM Technical Services, Inc. (AECOM) to perform a Phase I Environmental Site Assessment (Phase I ESA) of the S13 Pump Station Facility (subject property). This site is identified by Broward County Parcel Identification Numbers (PINs) 5041-25-01-0490, 5041-25-01-0500, 5041-25-01-0700, 5041-25-01-0850 and 5041-25-01-0860, Davie, Broward County, Florida. This Phase I ESA was performed in general conformance with the scope and limitations of ASTM International, Designation: E1527-21, Standard Practice for Environmental Site Assessments: Phase I Environmental Site Assessment Process (ASTM E1527-21). Exceptions to, or deletions from, this practice are described in this report.

The site visit was conducted on April 15, 2025. The approximate 12-acre subject property encompasses an estimated 4.6 acres of the South New River Canal, a pump station with a gated spillway structure, S13, a single-story control building that houses electrical equipment used to operate different features of the structure, and an ancillary storage building that houses two (2) emergency generators with 200-gallon diesel ASTs, a skid steer loader, coolants, lubricants, and other petroleum-based products for machine maintenance. Operations at this facility are normally controlled automatically but may be controlled manually during emergencies or for servicing. The onsite structures are reinforced concrete. The pump station is reinforced concrete with concrete block superstructure, equipped with three (3) 60-inch vertical propeller pumps. Each pump is powered by an in-line diesel engine complete with a 150-gallon diesel day tank. A 10,000-gallon AST containing diesel fuel was observed south of the pump station on the northcentral portion of the subject property. A refueling system allows the day tanks to be refilled by the 10,000-gallon AST. The refueling system is outfitted with a secondary containment pipeline. Two (2) ASTs, less than 500 gallons, were observed on the south-central portion of the subject property. SFWMD District personnel stated the ASTs are temporary tanks that are currently empty and not in use. They are connected to a portable pump system. District personnel stated the pump system may be utilized to assist in flood water mitigation. No leaks, discharges, distressed vegetation, or staining were observed or has been reported. Additionally, two (2) stilling wells were observed north of the South New River Canal, one is west of the pump station and the other is east of the pump station. The wells are utilized to automatically record surface water elevations at a frequency designated by SFWMD. The wells are protected with a locked metal lid. No visual potable water wells, clarifiers, dry wells, septic tanks, or leach fields were observed during the site visit. No visual evidence of discolored soil, water, or unusual vegetative conditions or odors were identified during the site visit. In addition, no visual evidence of significant corrosion was identified on the floors or walls of the pump station or buildings on the subject property. The general layout of the subject property is illustrated in Figure 2 - Site Plan and Representative Site Photographs are provided in Appendix A.

The subject property is located in a mixed-use area of residential and commercial properties within the city of Davie. State Road 7/US-441 cuts through the eastern portion of the subject property. The subject property is bordered to the northwest by Orange Drive followed by Versatile Warehousing, a business and storage facility and Broward Corporate Center and to the northeast by South Fork Canoe Launch, a recreational park maintained by Broward County, followed by a small lake. The subject property is bordered to the east by the South New River Canal. The subject property is bordered to the southwest by Griffin Gardens Apartments, Swaying Palms Mobile Home Park, and Jet Auto Commercial Plaza and to the southeast by a vacant lot followed by Corporate Coaches, a limousine service followed by a Wendy's restaurant. The subject property is bordered to the west by the South New River Canal. Gasoline service stations and dry cleaners were not observed in the immediate vicinity (approximately 500 feet) of the subject property. Other off-site sources of concern were not identified in the immediate vicinity.

A review of historical aerial maps indicated that the subject property was developed with the South New River Canal extending east to west through the center subject property. An unimproved dirt road (present-day State Road 7/US 441) cuts through the eastern portion of the subject property and agricultural row crops are depicted on the south-central portion of the subject property from at least 1940. Additionally, a small canal parallel and west of the dirt road is depicted. By at least 1952, disturbed land is depicted north of the South New River Canal and east of the State Road 7/US 441 on eastern portion of the subject property. By at least 1958, the small canal parallel to State Road 7/US 441 is no longer depicted and State Road 7/US 441 has been widened and paved. The S-13 pump

Copyright © 2025 by AECOM
All rights reserved. No part of this copyrighted work may be reproduced, distributed, or transmitted in any form or by any means without the prior written permission of AECOM.

station is depicted west of the State Road 7/US 441. A small, U-shaped channel has been constructed south of the pump station creating a small peninsula of land that extends west from State Road 7/US 441. A dirt road extending east from State Road 7/US 441 and disturbed land and/or a staging area is depicted north of the South New River Canal on eastern portion of the subject property. By at least 1961, two (2) finger channels extending south from the South New River Canal are depicted west of the S-13 pump station. The piece of land between the two finger channels has been cleared and grubbed. By at least 1968, the peninsula of land has been cleared and grubbed, and a marina is depicted east of State Road 7/US 441 and south of the South New River Canal. Additionally, the small portions of land in that area have been cleared and appear to be part of the marina. By at least 1971, additional land clearing is depicted west of the two finger canals. By at least 1992, the staging area on the northeast portion of the subject property is no longer depicted. A small channel is depicted north of the South New River Canal and east of State Road 7/US 441. The channel extends north then east, beyond the subject property boundaries. By at least 1999, a paved entryway and parking lot are depicted on the peninsula south of the pump station. By at least 2002, the 10,000-gallon AST is depicted south of the S-13 pump station, on the northern portion of the peninsula. By at least 2004, the trash rake structure situated within the South New River Canal is depicted west of the S-13 pump station. By 2014, construction activities are depicted within the peninsula. By at least 2015, the control building, the ancillary storage building, and canal bank stabilization improvements are depicted on the peninsula. By at least 2016, two (2) stilling wells are depicted north of the South New River Canal, one is west of the pump station and the other is east of the pump station. By at least 2017, a dirt road is depicted parallel and south of the South New River Canal on the southwestern portion of the subject property. The dirt road extends west outside of the subject property boundaries. By at least 2023, the previously depicted marina on the southeastern portion of the subject property, south of the South New River Canal has been demolished and backfilled, and redevelopment activities and canal stabilization are depicted. The subject property has remained in its current configuration (as observed during AECOM's site visit) since at least 2023. No recognized environmental conditions (RECs) were identified based on the historical review.

The subject property was identified on the AST, Hazardous Waste, Aerometric Information Retrieval System (AIRS), Broward County Hazardous Materials and Financial Assurance databases with Florida Department of Environmental Protection (FDEP) Facility IDs (Nos.) 8622542, 220920, 112780, 02279. Environmental Data Resources, Inc.'s (EDR) environmental database search report obtained for this project. A number of surrounding sites were identified in the EDR environmental database search report. Based on AECOM's review and analysis of the database listings, none of the surrounding sites are expected to present a REC to the subject property, based on the absence of documented contamination, distance (generally greater than 500 feet), regulatory status (i.e., regulatory closure, no violations found), media impacted (soil only), and/or topographical position relative to the subject property (i.e., down-gradient or cross-gradient).

Based on the above-described circumstances, no RECs, controlled RECs (CRECs), historical RECs (HRECs), significant data gaps or de minimis conditions (DMCs) were identified in connection with the subject property.

In addition, no vapor encroachment conditions (VECs) were identified during completion of a Tier 1 vapor encroachment screening (VES) following ASTM International, Designation: E2600-22, *Standard Guide for Vapor Encroachment Screening on Property Involved in Real Estate Transactions* dated May 2022 (ASTM E2600-22).

Copyright © 2025 by AECOM
All rights reserved. No part of this copyrighted work may be reproduced, distributed, or transmitted in any form or by any means without the prior written permission of AECOM.

1. Introduction

1.1 Purpose

This Phase I Environmental Site Assessment (Phase I ESA) was performed pursuant to AECOM Technical Services, Inc. (AECOM's) written proposal, dated October 30, 2024, and Contract No. 4600004507-Work Order No. 14, for the S13 Pump Station Facility identified by Broward County Parcel Identification Numbers (PINs) 5041-25-01-0490, 5041-25-01-0500, 5041-25-01-0700, 5041-25-01-0850 and 5041-25-01-0860, Davie, Broward County, Florida (herein referred to as the "subject property"). This assessment was performed in advance of the potential spillway improvements at the subject property.

The purpose of this Phase I ESA is to provide the client with information for use in evaluating recognized environmental conditions (RECs) associated with the subject property. Per ASTM International, Designation: E1527-21, Standard Practice for Environmental Site Assessments: Phase I Environmental Site Assessment Process (ASTM E1527-21), potential findings can include RECs, historical RECs (HRECs), controlled RECs (CRECs), de minimis conditions (DMCs) and significant data gaps as follows:

- A REC is defined by the ASTM standard as "(1) the presence of hazardous substances or petroleum products in, on, or at the subject property due to a release to the environment; (2) the likely presence of hazardous substances or petroleum products in, on, or at the subject property due to a release or likely release to the environment; or (3) the presence of hazardous substances or petroleum products in, on, or at the subject property under conditions that pose a material threat of a future release to the environment." The term includes hazardous substances or petroleum products even under conditions in compliance with laws.
- A HREC is defined as a previous release of hazardous substances or petroleum products affecting the subject property that has been addressed to the satisfaction of the applicable regulatory authority and meeting unrestricted use criteria established by a regulatory authority or authorities without subjecting the subject property to any required controls.
- A CREC is defined as a recognized environmental condition affecting the subject property that has been addressed to the satisfaction of the applicable regulatory authority or authorities with hazardous substances or petroleum products allowed to remain in place subject to the implementation of required controls (activity and use limitations or other property use limitations).
- DMCs are conditions related to a release that generally do not present a threat to human health or the environment and generally would not be subject to enforcement action if brought to the attention of the appropriate governmental agencies.
- A significant data gap is a data gap that affects the ability of the environmental professional to identify a REC.

In addition, a Tier 1 vapor encroachment screening (VES) is completed as part of this assessment. This screening is conducted in general accordance with ASTM International, Designation: E2600-22, Standard Guide for Vapor Encroachment Screening on Property Involved in Real Estate Transactions dated May 2022 (ASTM E2600-22). The objective of the VES is to evaluate if a vapor encroachment condition (VEC) exists or if a VEC does not exist.

This Phase I ESA is based on a review of existing conditions, reported pre-existing conditions, and observed operations at the subject property and adjacent properties.

Copyright © 2025 by AECOM
All rights reserved. No part of this copyrighted work may be reproduced, distributed, or transmitted in any form or by any means without the prior written permission of AECOM.

1.2 Scope of Work

The Phase I ESA included a site visit, interviews, regulatory research, historical review, and a review and an environmental database analysis of the subject property. In conducting the Phase I ESA, AECOM assessed the subject property for visible signs of possible contamination, researched public records for the subject property and adjacent properties (as applicable), and conducted interviews with persons knowledgeable about the subject property. Non-Scope Services per ASTM E1527-21 including, but not limited to, asbestos, lead paint, radon, floodplains and wetlands were not included in the scope of work. On April 17, 2024, EPA signed the final rule 20 to designate perfluorooctanoic acid (PFOA) and perfluorooctanesulfonic acid (PFOS) collectively identified as per- and polyfluoroalkyl substances (PFAS) as hazardous substances under section 102(a) of CERCLA. This designation allows EPA to use its CERCLA enforcement authorities, as appropriate and where relevant statutory elements are met, which could shift the cost burden of CERCLA response costs from the Superfund to Potentially Responsible Parties (PRPs). As such, PFAS is now considered part of the ASTM standard scope and is included in this scope of work.

This project was performed in general accordance with ASTM E1527-21 and AECOM's proposal to the client, dated October 30, 2024. Conclusions reached in this report are based upon the assessment performed and are subject to limitations set forth in Sections 1.3, 1.4, and 1.5 below.

1.3 Study Limitations

This report describes the results of AECOM's Phase I ESA to identify the presence of conditions materially affecting the subject facility and/or property within the limits of the established scope of work as described in our proposal.

As with any due diligence assessment, there is a certain degree of dependence upon oral information provided by facility or site representatives, which is not readily verifiable through visual observations or supported by any available written documentation. AECOM shall not be held responsible for conditions or consequences arising from relevant facts that were concealed, withheld, or not fully disclosed by facility or site representatives at the time this assessment was performed. In addition, the findings and opinions expressed in this report are subject to certain conditions and assumptions, which are noted in the report. Any party reviewing the findings of the report must carefully review and consider all such conditions and assumptions.

This report and the field data and notes were gathered and/or prepared by AECOM in accordance with the agreed upon scope of work and generally accepted engineering and scientific practice in effect at the time of AECOM's assessment of the subject property. The statements, findings and opinions contained in this report are only intended to give approximations of the environmental conditions at the subject property.

As specified in ASTM E1527-21, it is incumbent that the client and any other parties who review and rely upon this report understand the following inherent conditions surrounding any Phase I ESA:

- Uncertainty Not Eliminated - No ESA can wholly eliminate uncertainty regarding the potential for RECs in connection with a subject property. Performance of this practice is intended to reduce, but not eliminate, uncertainty regarding the potential for RECs in connection with a subject property, and this practice recognizes reasonable limits of time and cost. (Section 4.5.1 of ASTM E1527-21)
- Not Exhaustive - "All appropriate inquiries" does not mean an exhaustive assessment of a property. There is a point at which the cost of information or the time required to gather it outweighs the usefulness of the information and, in fact, may be a material detriment to the orderly completion of transactions. One of the purposes of this practice is to identify a balance between the competing goals of limiting the costs and time demands inherent in performing an ESA and the reduction of uncertainty about unknown conditions resulting from additional information. (Section 4.5.2 of ASTM E1527-21)
- Comparison with Subsequent Inquiry – It should not be concluded or assumed that an investigation was not AAI merely because the inquiry did not identify RECs in connection with a subject property. ESAs must be evaluated based on the reasonableness of judgments made at the time and under the circumstances in which they were made. Subsequent ESAs should not be considered valid standards to judge the

Copyright © 2025 by AECOM
All rights reserved. No part of this copyrighted work may be reproduced, distributed, or transmitted in any form or by any means without the prior written permission of AECOM.

appropriateness of any prior assessment based on hindsight, new information, use of developing technology or analytical techniques, or other factors. (Section 4.5.4 of ASTM E1527-21)

A similar set of inherent limitations exist in cases where the Phase I ESA included a screening-level assessment of vapor migration or vapor encroachment; such an assessment is a required part of a Phase I ESA when ASTM E1527-21 is employed. According to ASTM E2600-22, the following limitations apply:

- Uncertainty Not Eliminated in Screening - No VES can wholly eliminate uncertainty regarding the identifications of VECs in connection with the target property. Screening is intended to reduce, but not eliminate, uncertainty regarding whether or not a VEC exists in connection with the property. (Section 4.5.1 of ASTM E2600-22)
- Not Exhaustive - The guide is not meant to be an exhaustive screening. There is a point at which the cost of information obtained, or the time required to gather it outweighs the usefulness of the information and, in fact, may be a material detriment to the orderly completion of real estate transactions. One of the purposes of this guide is to identify a balance between the competing goals of limiting the costs and time demands inherent in performing a VES and the reduction of uncertainty about unknown conditions resulting from additional information. (Section 4.5.2 of ASTM E2600-22)
- Comparison with Subsequent Investigations - It should not be concluded or assumed that an investigation was not adequate because the investigation did not identify VECs in connection with a property. The VES must be evaluated based on the reasonableness of judgments made at the time and under the circumstances in which they were made. Subsequent VESs should not be considered valid bases to judge the appropriateness of any prior screening if based on hindsight, new information, use of developing technology or analytical techniques, or similar factors. (Section 4.5.4 of ASTM E2600-22)

This report was prepared pursuant to an agreement between South Florida Water Management District (SFWMD) (Client) and AECOM and is for the exclusive use of the Client. No other party is entitled to rely on the conclusions, observations, specifications, or data contained herein without first obtaining AECOM's written consent and provided any such party signs an AECOM-generated Reliance Letter. A third party's signing of the AECOM Reliance Letter and AECOM's written consent are conditions precedent to any additional use or reliance on this report.

The passage of time may result in changes in technology, economic conditions, site variations, or regulatory provisions, which would render the report inaccurate. Reliance on this report after the date of issuance as an accurate representation of current site conditions shall be at the user's sole risk.

1.4 Report Viability

According to ASTM E1527-21, an ESA "meeting or exceeding this practice is presumed to be viable when it is conducted within 180 days of acquisition of the subject property (or, for transactions not involving an acquisition such as a lease or refinance, the date of the intended transaction). The dates of the components presented in 4.6.2(i), (iii), (iv), and (v) for interviews, review of government records, visual inspections, and declaration by environmental professional, shall be identified in the report. Completion of searches for recorded environmental cleanup liens (4.6.2(ii)) is a user responsibility; however, if the user has engaged the environmental professional to conduct these searches, then that date shall also be identified in the report." The table below lists the dates of completion for pertinent components of this Phase I ESA.

Component	Date of Issuance/Completion
Interviews with Owners, Operators and Occupants	April 15, 2025
Environmental Database Report	March 17, 2025
Visual Inspection of the Subject Property and Adjoining Properties	April 15, 2025
Declaration by Environmental Professional	August 20, 2025
Issuance of Report	August 20, 2025

Copyright © 2025 by AECOM
All rights reserved. No part of this copyrighted work may be reproduced, distributed, or transmitted in any form or by any means without the prior written permission of AECOM.

Report Viability Expiration Date*	September 13, 2025

* The 180-day viability date is based on the earliest referenced component noted in the table above.

1.5 Data Gaps

Per ASTM E1527-21:

- A data gap is defined as a lack of or inability to obtain information required by this practice despite good faith efforts by the environmental professional to gather such information.
- A data gap is considered a significant data gap if other information and/or professional experience raises reasonable concerns involving the effects of that data gap on the ability of the environmental professional to render an opinion regarding whether conditions exist that are indicative of RECs or CRECs.

The following data gaps (to include site-specific limitations) were encountered during the course of this assessment:

- During the site visit, AECOM did not access the roofs of the pump station, control building, and the ancillary building. AECOM's evaluation of the subject property focused on areas where hazardous substances are handled. The site contact did not report any hazardous substances associated with the roof or within the building. Based on this information, this particular site-related limiting condition is not expected to have a significant limitation to this assessment.
- Approximately 38% of the subject property is covered by water; therefore, not all areas were able to be observed/assessed. Based on the use of this portion of the subject property and a review of historical documents, this particular site-related limiting condition is not expected to have a significant limitation to this assessment.
- As specified in the agreed upon scope of work, a title search and environmental lien search were not conducted as part of this Phase I ESA. The user was not aware of environmental liens or activity use limitations (AULs) that have been placed on the subject property. Based upon historical data collected from other sources, this data gap is not expected to be significant so that it would impact the results of this assessment.
- A data failure was encountered in determining the historical use of the subject property. The earliest source of historical information reasonably ascertainable within the time frame of this report in which usage could be determined was an aerial photograph from 1940. At the time of the photograph, the subject property appeared to be a canal and portions of agricultural row crops (a developed use per ASTM E1527-21). Therefore, the ASTM E1527-21 requirement to determine all obvious uses of the property from the present back to the property's first obvious developed use, or back to 1940, whichever is earlier, could not be achieved. However, based upon the identified land use, it is unlikely that there had been significant prior development; therefore, this data failure is not expected to be significant so that it would impact the results of this assessment.
- It should be noted that not all standard historical sources, as defined per ASTM E1527-21, were reviewed as part of this assessment. In addition to recorded land title records, building department records were not reviewed. Based on information provided from the remaining standard historical sources, additional historical information obtained from building department records would not likely have assisted in meeting the historical use requirement; therefore, this data gap is not expected to be significant so that it would impact the results of this assessment.
- Per ASTM E1527-21, past owners, operators, and occupants of the subject property who are likely to have material information regarding the potential for contamination at the subject property shall be contacted to the extent that they can be identified and that the information likely to be obtained is not duplicative of information already obtained from other sources. AECOM was unable to interview past owners and/or operators at the subject property. However, based upon historical data collected from other sources, this data gap is not expected to be significant so that it would impact the results of this assessment.

Copyright © 2025 by AECOM
All rights reserved. No part of this copyrighted work may be reproduced, distributed, or transmitted in any form or by any means without the prior written permission of AECOM.

- Per the agreed scope-of-work and ASTM E1527-21, information related to certain site-specific items should be provided by the Phase I ESA report user to AECOM. To assist the user in gathering information that may be material to identifying RECs, AECOM provided the Client (the users) with the User Questionnaire from ASTM E1527-21; at this time the completed form has not been returned for inclusion in this report. However, this data gap is not expected to represent a significant data gap to this investigation, given the historical use of the subject property.
- AECOM submitted a Public Records Request (PRR) to the Davie Fire Rescue and Florida Department of Environmental Protection (FDEP) to determine if they have files related to a historical hazardous materials release that may have occurred at the subject property. As of the date of this report, a response to AECOM's PRR has not been received. Based on AECOM's research to date, AECOM does not anticipate the response (if any) from Davie Fire Rescue to our PRR will significantly alter the conclusions or recommendations of this report. However, if information is received from this PRR that significantly impacts the conclusions of this report, this information will be forwarded upon receipt.

Copyright © 2025 by AECOM
All rights reserved. No part of this copyrighted work may be reproduced, distributed, or transmitted in any form or by any means without the prior written permission of AECOM.

2. Site Description

2.1 Site Location and Parcel Description

The subject property consists of approximately 12-acres of land and canal and is identified by Broward County PINs 5041-25-01-0490, 5041-25-01-0500, 5041-25-01-0700, 5041-25-01-0850 and 5041-25-01-0860. The subject property is located in Davie, Broward County, Florida. The subject property is an irregular shaped tract of land and canal that includes a pump station and gated spillway structure, S13, situated within the South New River Canal, approximately 215 feet west of State Road 7/US 441. The subject property is accessed from east via State Road 7/US 441 and from the north via Orange Avenue (northern property boundary). The approximate location of the subject property is illustrated on Figure 1 - Site Location Map.

2.2 Site Ownership

According to the Broward County Property Appraiser's records, the subject property is owned by SFWMD.

2.3 Site Visit

Ms. Kelsey Esteves with AECOM visited the subject property on April 15, 2025. The site visit included a visual inspection of the interior portions of the onsite buildings and structures, as well as the exterior portions of the subject property and the surrounding area. During the site visit, AECOM was accompanied by Mr. Josh Feltner, Leasing & Real Estate Support – Environmental Science Unit, of the SFWMD. Site-related limiting conditions encountered during this assessment were previously summarized in Section 1.5.

The site visit methodology consisted of walking over accessible areas of the subject property, including the building interior and exterior, the perimeter, and the portions of the surrounding area. The following sections summarize the results of the site visits.

2.3.1 Site and Facility Description

The approximate 12-acre subject property encompasses an estimated 4.6 acres of the South New River Canal, a pump station with a gated spillway structure, S13, a single-story control building that houses electrical equipment used to operate different features of the structure, and an ancillary storage building that houses two (2) emergency generators with 200-gallon diesel ASTs, a skid steer loader, coolants, lubricants, and other petroleum-based products for machine maintenance. Operations at this facility are normally controlled automatically but may be controlled manually during emergencies or for servicing.

The onsite structures are reinforced concrete with concrete block superstructure, equipped with three (3) 60-inch vertical propeller pumps. Each pump is powered by an in-line diesel engine complete with a 150-gallon diesel day tank. A 10,000-gallon AST containing diesel fuel was observed south of the pump station on the northcentral portion of the subject property. A refueling system allows the day tanks to be refilled by the 10,000-gallon AST. The refueling system is outfitted with a secondary containment pipeline. Two (2) ASTs, less than 500 gallons, were observed on the south-central portion of the subject property. SFWMD District personnel stated the ASTs are temporary tanks that are currently empty and not in use. They are connected to a portable pump system. District personnel stated the pump system may be utilized to assist in flood water mitigation. No leaks, discharges, distressed vegetation, or staining were observed or has been reported.

Additionally, two (2) stilling wells were observed north of the South New River Canal, one is west of the pump station and the other is east of the pump station. The wells are utilized to automatically record surface water elevations at a frequency designated by SFWMD. The wells are protected with a locked metal lid. No visual potable water wells, clarifiers, dry wells, septic tanks, or leach fields were observed during the site visit. No visual evidence of discolored soil, water, or unusual vegetative conditions or odors were identified during the site visit. In addition, no visual evidence of significant corrosion was identified on the floors or walls of the pump station or control buildings on the subject property. The general layout of the subject property is illustrated on Figure 2 - Site Plan and Representative Site Photographs are provided in Appendix A.

Copyright © 2025 by AECOM
All rights reserved. No part of this copyrighted work may be reproduced, distributed, or transmitted in any form or by any means without the prior written permission of AECOM.

2.3.2 Surrounding Properties

The subject property is located in a mixed-use area of residential and commercial properties within the city of Davie. State Road 7/US-441 cuts through the eastern portion of the subject property. The subject property is bordered to the northwest by Orange Drive followed by Versatile Warehousing, a business and storage facility and Broward Corporate Center and to the northeast by South Fork Canoe Launch, a recreational park maintained by Broward County, followed by a small lake. The subject property is bordered to the east by the South New River Canal. The subject property is bordered to the southwest by Griffin Gardens Apartments, Swaying Palms Mobile Home Park, and Jet Auto Commercial Plaza and to the southeast by a vacant lot followed by Corporate Coaches, a limousine service and followed by a Wendy's restaurant. The subject property is bordered to the west by the South New River Canal.

AECOM did not identify any gasoline service stations or dry cleaners in the immediate vicinity (500 feet) of the subject property. No sensitive receptors (i.e., day care centers, schools, hospitals) were identified as being located adjacent to the subject property. Based on AECOM's site reconnaissance of the surrounding neighborhood, no off-site sources of concern were identified.

2.3.3 Petroleum Products and Hazardous Materials

The following petroleum products were observed at the subject property during site reconnaissance.

- Six (6) 55-gallon capacity steel drums containing industrial gear oil were observed. The drums were stored atop a concrete floor within the ancillary storage building located on the southcentral portion of the subject property. No stains or leaks were visible in the vicinity. These containers do not represent a REC at this time.
- Ten (10) 55-gallon steel drums containing heavy duty diesel engine oil were observed. The drums were stored atop a concrete floor within the ancillary storage building on the southcentral portion of the subject property. No stains or leaks were visible in the vicinity. These containers do not represent a REC at this time.
- Numerous 5-gallon plastic buckets containing engine oil and 2.5-gallon F-style plastic jugs containing engine coolant were observed on shelves atop a concrete floor in the ancillary storage building on the southcentral portion of the subject property. No stains or leaks were visible in the vicinity. These containers do not represent a REC at this time.

Staining or visual evidence of a hazardous materials release was not observed at the time of the site visit.

2.3.4 Hazardous Waste

The following hazardous waste was observed at the subject property during site reconnaissance.

- One (1) 55-gallon steel drum containing used oil filters was observed atop a concrete floor within the ancillary storage building located on the southcentral portion of the subject property. No stains or leaks were visible in the vicinity. Additionally, this facility was listed on the Hazardous Waste and Broward County Hazardous Materials databases. Its current regulatory status is listed as in compliance. These containers do not represent a REC at this time.

2.3.5 Polychlorinated Biphenyls

Polychlorinated biphenyl (PCB)-containing dielectric fluids have been widely used as coolants and lubricants in transformers, capacitors, and other electric equipment due to their insulating and nonflammable properties. Based on the use of the site, PCBs are not expected to be present on-site.

Hydraulic equipment (transformers, trash compactors, lifts) was not identified on the subject property.

2.3.6 Aboveground Storage Tanks

One (1) 10,000-gallon AST containing diesel fuel located within a secondary containment structure was observed on the southcentral portion of the subject property, south of the South New River Canal. The AST provides diesel

Copyright © 2025 by AECOM
All rights reserved. No part of this copyrighted work may be reproduced, distributed, or transmitted in any form or by any means without the prior written permission of AECOM.

fuel for the pump station's stationary compression ignition engines that power water pumps for flood control. No leaks or discharges were observed or have been reported. The presence of this AST is not considered a REC.

Three (3) 150-gallon diesel day tanks were observed within the pump station situated within the South New River Canal in the central portion of the subject property. The day tanks power the three (3) vertical propeller pumps. The 10,000-gallon AST refills the day tanks utilizing an automatic pipeline refueling system. The refueling system is outfitted with a secondary containment pipeline. No leaks or discharges were observed or have been reported. The presence of these ASTs is not considered a REC.

Two (2) 200-gallon double walled diesel ASTs associated with two (2) emergency generators located within the ancillary storage building were observed on the southcentral portion of the subject property. No leaks or discharges were observed or have been reported. The presence of these ASTs is not considered a REC.

Two (2) ASTs, less than 500 gallons each, were observed on the south-central portion of the subject property. SFWMD District personnel stated the ASTs are temporary tanks that are currently empty and not in use. They are connected to a portable pump system. District personnel stated the pump system may be utilized to assist in flood water mitigation. No leaks, discharges, distressed vegetation, or staining were observed or has been reported. The presence of these ASTs is not considered a REC.

2.3.7 Underground Storage Tanks

Underground storage tanks (USTs) were not observed on the subject property during the site visit. In addition, no USTs were listed in the site-specific environmental database report reviewed by AECOM or otherwise identified during AECOM's review of historical aerial photographs.

2.3.8 Solid Waste

Eight (8) trash rakes are installed west of the pump station within the South New River Canal. The trash rakes remove debris within the canal and the debris moved to a designated area, south of the trash rake structure. The frequency of removal is dependent on the amount of debris within the waterway. SFWMD coordinates with Broward County Waste Management for removal.

2.3.9 Water

No potable or irrigation water wells were observed at the subject property. The subject property is connected to a municipal water supply maintained by the Town of Davie Utilities.

2.3.10 Wastewater

Due to the lack of activities on-site, no wastewater is currently generated on the subject property.

2.3.11 Stormwater

Stormwater from the subject property appears to drain via sheet flow to the stormwater drains located throughout the subject property. The subject property is likely connected to the municipal stormwater sewer system. No staining was observed in the vicinity of the storm drains.

2.3.12 Heating and Cooling

The on-site spillway structure and ancillary storage building are equipped with heating or cooling services provided by Florida Power & Light.

Copyright © 2025 by AECOM
All rights reserved. No part of this copyrighted work may be reproduced, distributed, or transmitted in any form or by any means without the prior written permission of AECOM.

3. Environmental Setting

3.1 Topography

The United States Geological Survey (USGS) 7.5-minute topographic map of the Fort Lauderdale South, Florida quadrangle and a review of the Google Earth application indicate that the subject property elevation ranges from approximately 0 to 4 feet above mean sea level (amsl). Approximately 4.6 acres of the 12-acre site consist of the South New River Canal. However, the remaining subject areas are developed and surface water runoff from the subject property is likely diverted to man-made drainage systems.

3.2 Soil/Geology

Site-specific geologic information was not identified during the course of this assessment; however, according to state and regional geologic sources, the subject property lies within the Gold Coast - Florida Bay Physiographic District. This is the area of south and southeastward sluggish drainage from Lake Okeechobee. The rocks and sediments are Pleistocene aged and are largely limestones or limestone cap rocks. The sub classification of the area in which the subject property is located is the Everglades Subdistrict. This subdistrict consists of a freshwater marsh with varying thickness of peat and muck. Within the Everglades Subdistrict are three (3) geologically distinct sections. The subject site lies within the Andytown Ridges and Sloughs. This is an area where elevations are generally 15 feet or less, and the peat is less thick than in other portions of the northern Everglades.

Surface soils at the subject property are mapped as the Urban Land, Matlacha, limestone substratum-urban land complex, Margate fine sands, Lauderhill muck, and Arents, organic substratum-Urban land complex. Urban Land consists of areas that are more than 70 percent covered by airports, shopping centers, parking lots, large buildings, streets and sidewalks, and other structures, so that the natural soil is not readily observable. Unoccupied areas of this land type, mostly lawns, parks, vacant lots and playgrounds, consist of soils in the Hallandale, Margate, Immokalee, and Basinger series that have been altered by fill material spread on the surface to an average thickness of about 12 inches. These unoccupied areas are in tracts too small to be mapped separately. The fill is mostly sandy material, some of which contains limestone and shell fragments. Matlacha, limestone substratum-urban land complex consists of nearly level Matlacha gravelly fine sand and areas of Urban land. The areas of Matlacha soils and Urban land are so intermingled that they cannot be separated at the scale used for mapping. Typically, the surface layer of Matlacha soils is about 40 inches of light gray, gray, very pale brown, grayish brown, very dark grayish brown, and dark gray mixed gravelly fine sand and sandy material. The surface layer contains lenses of loamy sand and coated sandy fragments of former soil horizons with about 25 percent coarse fragments of limestone and shell. Margate fine sand is a nearly level, poorly drained, sandy soil that is underlain by limestone at a depth of 20 to 40 inches but has solution holes as deep as 60 inches. It is on nearly level, low terraces between the Everglades and the low, sandy Atlantic Coastal Ridge. Included with this soil in mapping are small areas of Basinger fine sand and Plantation much, and small areas of soils that have up to 8 inches of organic material on the surface. Also included are some areas of soils that are similar to Margate fine sand but have a very dark gray or black surface layer less than 6 inches thick to a dark gray or gray surface layer 3 to 6 inches thick. The natural vegetation consists of native grasses, waxmyrtle, and a few cypress trees. Lauderhill muck is a nearly level, very poorly drained, organic soil underlain by limestone at a depth of 20 to 40 inches. Lauderhill muck is found in broad flats in the Everglades. Included with this soil are small areas of Dania muck and small areas of soils that have organic material 36 to 51 inches thick over limestone. Also included are small areas of Okeelanta muck. Arents, organic substratum – Urban land complex consists of Arents, organic substratum, in open areas and of Urban land, or areas covered by concrete and buildings. About 50 to 70 percent is Arents, and about 30 to 50 percent is Urban land. The areas of these components are so intermixed or so small that to map them separately at the scale used was impractical. Slopes are 0 to 5 percent. The Arents, organic substratum, are found in open areas that are used for lawns, vacant lots, parks, and playgrounds or are unused. Urban land consists of streets, sidewalks, parking lots, buildings, and other construction areas where the soil is covered and cannot be readily observed. Arents are nearly level or gently sloping, somewhat poorly drained to moderately well drained, heterogeneous sandy materials about 20 to 50 inches thick that have been spread over the natural soils to make them suitable for urban development.

Copyright © 2025 by AECOM
All rights reserved. No part of this copyrighted work may be reproduced, distributed, or transmitted in any form or by any means without the prior written permission of AECOM.

The underlying natural soil can generally be identified in places where the overburden material is less than about 30 inches thick (USDA, 1984).

3.3 Groundwater/Hydrology

Site-specific hydrologic information was not identified during the course of this assessment. Based on topography and geologic conditions, uppermost groundwater likely occurs within 3 to 4 feet of the ground surface at the subject property (USGS, 1995). The Uppermost groundwater flow direction likely follows local topography generally southeast and towards the South New River Canal. It should be noted that the actual depth and flow direction of groundwater beneath the subject property cannot be determined without site-specific groundwater monitoring well data.

Copyright © 2025 by AECOM
All rights reserved. No part of this copyrighted work may be reproduced, distributed, or transmitted in any form or by any means without the prior written permission of AECOM.

4. Site and Area History

Historical information for the subject property and surrounding properties is based on AECOM's review and analysis of the following historical sources:

- Aerial photographs dated 1940, 1947, 1952, 1958, 1961, 1968, 1971, 1976, 1981, 1988, 1992, 2007, 2010, 2015, and 2019;
- Google Earth aerial images dated 1994, 1999, 2002 through 2008, 2010, 2011, 2013 through 2024;
- Topographic maps dated 1949, 1962, 1970, 1983, 1994, 2012, 2015, 2018, and 2021;
- City directories for the years 1973, 1979, 1980, 1985, 1990, 1992, 1995, 1999, 2000, 2005, 2010, 2014, 2017, and 2020;

Building Department records were not reviewed during the course of this assessment. According to EDR, Sanborn® Fire Insurance Map coverage is not available for the subject property. Copies of the historical documents/reports are provided in Appendix B.

4.1 Subject Property

AECOM's historical review indicates that the subject property was developed with the South New River Canal extending east to west through the center subject property. An unimproved dirt road (present-day State Road 7/US 441) cuts through the eastern portion of the subject property and agricultural row crops are depicted on the south-central portion of the subject property from at least 1940. Additionally, a small canal parallel and west of the dirt road is depicted. By at least 1952, disturbed land is depicted north of the South New River Canal and east of the State Road 7/US 441 on eastern portion of the subject property. By at least 1958, the small canal parallel to State Road 7/US 441 is no longer depicted and State Road 7/US 441 has been widened and paved. The S-13 pump station is depicted west of the State Road 7/US 441. A small, U-shaped channel has been constructed south of the pump station creating a small peninsula of land that extends west from State Road 7/US 441. A dirt road extending east from State Road 7/US 441 and disturbed land and/or a staging area is depicted north of the South New River Canal on eastern portion of the subject property. By at least 1961, two (2) finger channels extending south from the South New River Canal are depicted west of the S-13 pump station. The piece of land between the two finger channels has been cleared and grubbed. By at least 1968, the peninsula of land has been cleared and grubbed, and a marina is depicted east of State Road 7/US 441 and south of the South New River Canal. Additionally, the small portions of land in that area have been cleared and appear to be part of the marina. By at least 1971, additional land clearing is depicted west of the two finger canals. By at least 1992, the staging area on the northeast portion of the subject property is no longer depicted. A small channel is depicted north of the South New River Canal and east of State Road 7/US 441. The channel extends north then east, beyond the subject property boundaries. By at least 1999, a paved entryway and parking lot are depicted on the peninsula south of the pump station. By at least 2002, the 10,000-gallon AST is depicted south of the S-13 pump station, on the northern portion of the peninsula. By at least 2004, the trash rake structure situated within the South New River Canal is depicted west of the S-13 pump station. By 2014, construction activities are depicted within the peninsula. By at least 2015, the control building, the ancillary storage building, and canal bank stabilization improvements are depicted on the peninsula. By at least 2016, two (2) stilling wells are depicted north of the South New River Canal, one is west of the pump station and the other is east of the pump station. By at least 2017, a dirt road is depicted parallel and south of the South New River Canal on the southwestern portion of the subject property. The dirt road extends west outside of the subject property boundaries. By at least 2023, the previously depicted marina on the southeastern portion of the subject property, south of the South New River Canal has been demolished and backfilled, and redevelopment activities and canal stabilization are depicted. The subject property has remained in its current configuration (as observed during AECOM's site visit) since at least 2023. No recognized environmental conditions (RECs) were identified based on the historical review.

Copyright © 2025 by AECOM
All rights reserved. No part of this copyrighted work may be reproduced, distributed, or transmitted in any form or by any means without the prior written permission of AECOM.

4.2 Adjoining Properties and Surrounding Area

The 1940 historical aerial depicts the northern adjoining property to consist of agricultural land. Two (2) unimproved dirt roads are depicted, one extends north-northwest (present-day State Road 7/US 441) on the eastern portion of the northern adjoining property and the second road (present-day Orange Drive) extends west starting from State Road 7/US 441. Additionally, a small canal extending north-south is depicted west and parallel to State Road 7/US 441. By at least 1947, two (2) residential homes are depicted on the western portion of the northern adjoining property. By at least 1952, an unimproved dirt road (present-day Southwest 47th Avenue) is depicted east of the residential homes extending north from Orange Drive. By at least 1958, the narrow canal has been backfilled and disturbed land and/or a staging area is depicted on the eastern portion of the northern adjoining property. Additional residential homes are depicted north of the northern adjoining property and road improvements to State Road 7/US 441, such as widening, are depicted. By at least 1968, a narrow canal is depicted between Southwest 47th Avenue and State Road 7/US 441, extending north. By at least 1976, construction activities are depicted west of Southwest 47th Avenue. By at least 1981, numerous business and storage warehouse buildings are depicted west of Southwest 47th Avenue. Additionally, one (1) previously depicted residential home has been razed and land clearing activities are depicted. By at least 1988, a narrow lot on the western portion of the northern adjoining property appears to be a storage facility for apparent Conex containers and automobiles and the present-day Broward Corporate Center is depicted. Additionally, land clearing, apparent mining activities, and borrow lakes are depicted on the northwest portion of the northern adjoining property. By at least 1992, the mining activities are no longer depicted, and a lake is present on the western portion of the northern adjoining property. Additionally, the narrow piece of land between the Conex container storage facility and the warehouse property has been developed with a single rectangular building. By at least 2002, the present-day South Fork Canoe Launch, a recreational park is depicted southwest of the lake. Since at least 2002, the northern adjoining properties have remained in its current configuration (as observed during AECOM's site visit).

The South New River Canal extends east, northeast from the subject property in the 1940 historical aerial photograph. Agricultural land is depicted south and north of the canal on the properties adjacent east of the subject property. By at least 1947, land has been cleared, and multiple small buildings are depicted northwest of the canal. By at least 1958, additional land has been cleared and added buildings are now depicted northwest of the canal. The facility appears to be a distribution center with apparent barges within the canal and containers staged within the property. South of the canal, numerous residential homes are depicted. By at least 1961, additional land clearing is apparent south of the canal. By at least 1968, an apparent marina is depicted southeast portion of the eastern adjoining property and additional residential homes are depicted east of the marina. Additionally, the containers previously staged north of the canal are no longer depicted. The area remains generally unchanged until at least 1992, when the former distribution facility north of the canal is no longer depicted and the present-day Wheelabator South Broward building has been constructed. By at least 2002, boat storage is depicted on the property east of the marina on the southern portion of the canal. By at least 2017, the boat storage area has been emptied and the eastern adjoining properties have remained in its current configuration (as observed during AECOM's site visit).

Historic aerial photographs depict the area south of the subject property developed with agricultural land and an unimproved dirt road (present-day State Road 7/US 441) extending south. Additionally, a small canal extending north-south is depicted west and parallel to State Road 7/US 441. By at least 1947, residential homes are depicted south of the southern adjoining property. By at least 1958, the narrow canal has been backfilled and east of State Road 7/US 441, a rectangular building with small pond and circular driveway is depicted. By at least 1961, two (2) finger channels extending south from the South New River Canal are depicted west of State Road 7/US 441 and the construction of the present-day Swaying Palms Mobile Home Park, a residential community, is depicted on the land between the two finger channels. By at least 1968, additional residential development is apparent throughout the south-central area on the southern adjoining property. Additionally, east of State Road 7/US 441, a commercial property, a marina and prefabricated residential community are depicted. By at least 1971, additional residential development depicted west of the finger channel. By at least 1976, additional commercial development is depicted east of State Road 7/US 441. Additionally, disturbed land, a pond and dirt road are depicted east of the residential community, east of State Road 7/US 441. By at least 1981, vegetation has been cleared, and the pond has been partially backfilled. By at least 1988, the present-day Griffin Gardens Apartments complex is depicted on the

Copyright © 2025 by AECOM
All rights reserved. No part of this copyrighted work may be reproduced, distributed, or transmitted in any form or by any means without the prior written permission of AECOM.

southwestern portion of the southern adjoining property and the present-day Jet Auto Commercial Plaza east of State Road 7/US 441 is depicted. By at least 2002, a commercial building east of State Road 7/US 441 is no longer depicted and numerous white storage containers occupy the area. By at least 2008, the white storage containers are no longer depicted and the area is vacant. By at least 2010, numerous limousines are depicted by the present-day occupant, Corporate Coaches, a limousine service. By at least 2019, additional commercial development is depicted south of the southern adjoining property and east of State Road 7/US 441. Since at least 2019, the southern adjoining properties have remained in their current configuration (as observed during AECOM's site visit).

The South New River Canal extends west from the subject property in the 1940 historical aerial photograph. Agricultural land is depicted south and north of the canal on the properties adjacent west of the subject property. By at least 1958, Florida's Turnpike, extending north-south, is depicted approximately ¼ mile west from the western subject property boundary. Griffen Road is depicted southwest of the subject property and Hacienda Boulevard is depicted north of Orange Drive, extending north. By at least 1961, disturbed land is depicted west of Griffen Road. By at least 1971, staged truck trailers are depicted adjacent southwest of Griffen Road. By at least 1988, road improvements, such as lane widening, to Florida's Turnpike are depicted. By at least 1992, on ramps and exit ramps from Griffen Road to the Florida's Turnpike are depicted. By at least 1999, the land west of Hacienda Boulevard and east of Florida's Turnpike has been cleared. By at least 2002, staged truck trailers are depicted west of Hacienda Boulevard and east of Florida's Turnpike. Additionally, a large commercial office building is depicted east of Hacienda Boulevard and north of Orange Drive. By at least 2004, the SFWMD gate south of the South New River Canal and north of Griffin is depicted along with an unimproved dirt road, parallel to the canal. By at least 2017, construction activities are depicted south of the South New River Canal and southwest of the subject property. By at least 2018, Staybridge Suites Hotel, a pond, and associated parking lot is depicted. Since at least 2018, this area has remained in its current configuration (as observed during AECOM's site visit).

No historical off-site sources of concern were identified.

4.3 Previously Prepared Environmental Reports

AECOM inquired about existing environmental reports associated with the subject property. Previously prepared environmental reports were not identified during this assessment, nor were they provided by the Client for review.

Copyright © 2025 by AECOM
All rights reserved. No part of this copyrighted work may be reproduced, distributed, or transmitted in any form or by any means without the prior written permission of AECOM.

5. Database and Records Review

5.1 User Provided Information

Section 6 of ASTM E1527-21 states that certain tasks, which will help to determine the possibility of RECs associated with the subject property, are generally conducted by the Phase I ESA report user. This includes the following: reviewing title records for environmental liens or activity and land use limitations and considering awareness of any specialized knowledge (e.g., information about previous ownership or environmental litigation), experience related to RECs at the subject property, or significant reduction in the purchase price of the subject property. Per the agreed scope-of-work, information related to these items should be provided by the Phase I ESA report user to AECOM. To assist the user in gathering information that may be material to identifying RECs, AECOM has provided the Client (the users) with the User Questionnaire from ASTM E1527-21; however, at this time the completed form has not been returned for inclusion in this report. This data gap is not expected to represent a significant limitation to this investigation based on other documentation reviewed as part of the Phase I ESA.

5.2 Land Title and Judicial Records for Environmental Liens and Activity and Use Limitations

Information pertaining to chain-of-title, environmental liens or activity and use limitation was not provided to AECOM by the User (i.e., the client), nor was AECOM contracted to obtain information pertaining to chain-of-title, environmental liens or activity and use limitations. Environmental agency databases as provided by EDR show no indication of deed restrictions or activity and use limitations due to a release of hazardous materials.

5.3 Database Information

In accordance with the scope of work and ASTM E1527-21, a search of various governmental databases was conducted by EDR. The site-specific environmental database report was reviewed to evaluate if soil and or groundwater from on-site and/or off-site sources of concern has the potential to impact the subject property. The database abbreviations are provided in the site-specific environmental database report. It should be noted that this information is reported as AECOM received from EDR, which in turn reports information as it is provided in various government databases. It is not possible for either AECOM or EDR to verify the accuracy or completeness of information contained in these databases. However, the use of and reliance on this information is a generally accepted practice in the conduct of environmental due diligence.

The database report includes various reports detailing database information for each of the sites identified/geocoded within the specified radius. Three (3) additional sites were identified within the database report; however, EDR was not able to map them to specific locations due to insufficient/contradicting address information. These sites were included in the database report as "orphan" sites. A summary of AECOM's review and analysis of site-specific environmental database report is presented below. A copy of the EDR database report is provided in Appendix C.

Based on AECOM's research, the subject property is not located on or within a 1-mile radius of tribal lands.

5.3.1 Subject Property

The subject property was identified on the AST, Hazardous Waste, Florida Aerometric Information Retrieval System (FL AIRS), Financial Assurance, Broward County Hazardous Materials databases with FDEP Facility IDs (Nos.) 8622542, 220920, 112780, and 02279. According to the available regulatory information reviewed, the subject property formerly maintained a 3,000-gallon AST that contained diesel fuel for an emergency generator. The AST was removed from the site in August 1994 and no discharges were reported. Currently, this facility maintains a 10,000-gallon double wall steel AST containing diesel fuel. The AST is within a concrete containment area with a closed drainage system. No leaks or spills were observed on or around the tank during site reconnaissance. Additionally, no discharges have been reported. The subject property also maintains three (3) 150-gallon diesel day

Copyright © 2025 by AECOM
All rights reserved. No part of this copyrighted work may be reproduced, distributed, or transmitted in any form or by any means without the prior written permission of AECOM.

ASTs that fuel the pump station's vertical propeller pumps. The day tanks are refueled via an automatic aboveground pipeline refueling system. The refueling system is outfitted with a secondary containment pipeline. No leaks or discharges were observed or have been reported. According to the available information reviewed, a Diesel Fuel Lines Closure Report was performed by CEI Engineers and Contractors (CEI) dated July 2016. The CEI report states that the former aboveground and underground diesel fuel lines associated with the 10,000-gallon AST were removed. Prior to removal, the fuel lines were cleared of residual fuel and a pressure test was conducted to ensure the integrity of the lines. The fuel lines were excavated and removed from the subject property, with the exception of an approximate eight-foot section that was left in place due to electrical conduit that is located above the fuel lines. The left in place lines were cut, filled, and capped. CEI stated during the removal, no petroleum odors or soil staining was detected. This facility maintains an Air General Permit for its three (3) reciprocating internal combustion engines located within the S-13 Pump Station and therefore is registered on the FL AIRs database. According to the most recent Broward County Hazardous Material Management Facility Inspection Report, the facility's current regulatory status is listed as in compliance. Based on the lack of a documented discharge and its current regulatory status, these listings are not considered a REC to the subject property, in AECOM's opinion.

5.3.2 Surrounding Sites

According to the environmental database report, numerous sites (over 50) were identified within their respective ASTM E1527-21 and/or EDR search distances from the subject property. Based on AECOM's review of these database listings, none of these sites are expected to present a REC to the subject property based on their distance from the subject property, regulatory status (i.e., closed, no violations found), media impacted (i.e., soil only), and/or topographical position from the subject property (i.e., down-gradient or cross-gradient). Due to its proximity to the subject property, the following site is discussed in additional detail:

- Gexhaust/Jet Exhaust, 4641 State Road 7, Facility ID's: 110070815028 and FL0000747964, located approximately 100 feet south of the subject property. This site is listed on the Resource Conservation and Recovery Act (RCRA) Non-Generators/No Longer Regulated (NLR), Facility Index System (FINDS), Enforcement & Compliance History Information (ECHO) databases. The EDR incorrectly mapped this facility to the subject property. After further review, the address is located approximately 100 feet south of the subject property. According to the available regulatory information review, this facility repairs auto exhaust systems. No violations, or areas of concern were found by the FDEP or on EPA's ECHO database. Additionally, an FDEP Hazardous Waste Inspection Report stated that this facility does not generate hazardous waste. Given the lack of a reported discharge, this listing is not considered a REC, in AECOM's opinion.
- Sez Marine, Formerly Reagon Marine, 4600 Southwest 44th Avenue, Facility ID's: ERIC_8656, 03232, and ERIC_15314, located approximately 175 feet southwest of the subject property. This site is listed on the Florida Institutional Controls, Florida Division of Waste Management Contamination (DWM CONTAM), Florida Environmental Restoration Integrated Cleanup (ERIC Waste Cleanup), Florida Responsible Party Site Listings (FL RESP Party), Integrated Compliance Information System (ICIS), FINDS, ECHO, and Broward County Hazardous Materials (BC HM) databases. According to the available information reviewed, in 2015, due diligence activities were conducted at the site as part of a property transaction. Assessment activities identified arsenic and total recoverable petroleum hydrocarbons (TRPH) impacts to soil and arsenic impacts to groundwater. Additional assessments, including a Site Assessment Report (SAR) and Source Removal Report (SRR) were completed in September 2016. Impacted soils were excavated and properly disposed. Confirmation sampling documented the completeness of the excavation activities. Monitoring wells were installed to delineate the shallow arsenic plume. No Further Action (NFA) was approved for soil in November 2016 and a Natural Attenuation Monitoring Plan related to groundwater was approved and implemented. Four (4) quarterly monitoring events documented the arsenic plume was stable and not migrating offsite. A Declaration of Restrictive Covenant was prepared and executed in 2019 and the site was granted NFA with Conditions (NFAC). The most recent assessment completed was a Groundwater Monitoring Report (GMR) and Request for No Further Action (NFA) dated August 2024. Two (2) groundwater monitoring events were conducted, one in February 2024 and the second in July 2024. Arsenic was reported below the groundwater cleanup target level (GCTL) of 10 micrograms per liter (µg/L). Correspondence from Broward County Resilient Environment Department, dated September 25, 2024, stated the site was not granted NFA status due to

Copyright © 2025 by AECOM
All rights reserved. No part of this copyrighted work may be reproduced, distributed, or transmitted in any form or by any means without the prior written permission of AECOM.

missing information in the report, i.e. a complete site history, and past and present monitoring well construction details. Although the NFA without Conditions status was not granted, the site currently maintains an NFA with Conditions. This listing is not considered an offsite REC, in AECOMs opinion.

- Jet Lubrication/Hi Tech Lube, 4681 South State Road 7, Facility ID's: 8945298: This site is located approximately 300 feet south of the subject property. This site is listed on the Underground Storage Tank (UST), Leaking UST (LUST), UST Finder, UST Finder Release, AST, DWM CONTAM, Financial Assurance, BC HM, BC Nov. According to the available information review, this facility reported a discharge in January 1993 in response to waste oil discovered in a monitoring well. A SRR and SAR were submitted in July and August 1995, respectively. The discharge was closed with an NFA in September 1995. The site currently maintains three (3) ASTs; one 2,000-gallon AST containing used oil, and two (2) 1,000-gallon ASTs containing new oil. The most recent FDEP Storage Tank Inspection Report states no evidence of any discharges were observed and listed the facility's status as 'in compliance'. Given the NFA status for the reported discharge and the current regulatory status of this facility, this listing is not considered an offsite REC, in AECOMs opinion.
- Wheelabrator South Broward Inc/ South Broward County Resource Recovery Ash Monofill, 4400 State Road 7, Facility ID's: 8945468, 204665, 05317, 53209, and FLR000169292, located approximately 500 feet northwest of the subject property. This site is listed on Hazardous Waste, Hazardous Waste Generator, UST, LUST, AST, DWM CONTAM, Financial Assurance, E Manifest, RCRA-NonGen/NLR, RCRA-Very Small Quantity Generator (VSQG), UST Finder, UST Finder Release, National Pollutant Discharge Elimination (NPDES), and Solid Waste Facility/Landfill (SWF/LF) databases. This facility is a processable waste to energy facility that began commercial operations in August 1991. All ash generated by the facility is disposed in an ash monofill located on the northern portion of the property, approximately 2,200 feet from the subject property. The entire monofill area includes a liner system composed of two (2) high density polyethylene (HDPE) geomembranes separated by a clay layer and underlain by a layer of sand and a layer of crushed and compacted limestone fill. Additionally, the facility is equipped with a leachate collection system. The leachate discharges into a holding tank. The geomembrane and leachate collection system are designed to prevent infiltration of stormwater from the monofill. This facility has a network of 26 groundwater monitoring wells located throughout the site. The wells are installed at depths within the surficial aquifer, ranging from 25 feet (ft) below grade (bg) to 105 ft bg. As part of this facility's regulatory requirements, groundwater and surface water samples are monitored semi-annually. Results from the most recent sampling event dated December 11, 2024, indicate vinyl chloride was detected in groundwater samples collected from the northern portion of this facility (approx. 3,500 feet north of the subject property) above the primary drinking water standard (PDWS) of 0.001 milligrams per liter (mg/L). According to the report, vinyl chloride in this area has been attributed to upgradient off-site sources, and the concentrations have been decreasing since October 2022. Benzene was detected above the PDWS of 0.001 milligrams per liter (mg/L) in two wells in the north central area of this site (approximately 2,400 feet from the subject property). No exceedances of applicable regulatory criteria were detected in the surface water samples collected from the South New River Canal. This facility formerly maintained four (4) 800-gallon USTs and were removed in August 1989. The site currently maintains three (3) ASTs; an 8,000-gallon AST and a 4,100-gallon AST containing mineral acid and a 5,000-gallon AST containing a hazardous substance. The most recent FDEP inspection report states this facility's regulatory status with regards to the ASTs as in compliance. Six (6) discharges have been reported at this facility with dates ranging from October 1991 to the last one reported in August 2011. Source removal activities for each discharge were completed with confirmation sampling, FDEP site inspections, and correspondence from Broward County granting NFA. Given the distance from the monitoring wells that have exceedances and the NFA regulatory statuses of the reported discharges, this listing is not considered an offsite REC, in AECOM's opinion.

5.4 Vapor Encroachment Screening

AECOM conducted a Tier 1 VES as part of this assessment. This screening was conducted in general accordance with the ASTM E2600-22. The objective of the VES was to determine if a VEC exists or if a VEC does not exist.

Copyright © 2025 by AECOM
All rights reserved. No part of this copyrighted work may be reproduced, distributed, or transmitted in any form or by any means without the prior written permission of AECOM.

5.4.1 Subject Property

No on-site sources of vapor encroachment (e.g., UST, contaminated soil, groundwater plume, etc.) were identified during this assessment. Based on this information, a VEC due to an on-site source does not appear to exist.

5.4.2 Off-site

To conduct the VES of the nearby area, AECOM conducted a detailed review and analysis of the site-specific environmental database report with particular focus on the follow two types of sites:

1. Off-site properties that are impacted by chlorinated volatile organic compounds (CVOCs) and/or semi-volatile-organic compounds (SVOCs) and are located within approximately 1,750 feet of the subject property, and
2. Off-site properties that are impacted by petroleum hydrocarbons and are located within approximately 525 feet of the subject property.

The following paragraph summarizes the results of AECOM's VES of the nearby area.

A review of the site-specific environmental database indicates that 1 CVOC/SVOC and 4 petroleum hydrocarbon impacted sites are located with the above-described radii of the subject property. However, the 5 sites can be ruled out due to their regulatory status (i.e., regulatory closure has been issued), media impacted (i.e., soil only), and/or topographical position from the subject property (i.e., down-gradient or cross-gradient). Based on this information, it is AECOM's opinion that a VEC at the subject property due to an off-site source does not appear to exist.

5.4.3 Local

AECOM submitted a Public Records Request to Davie Fire Rescue on March 24, 2025, to determine if they have files related to a historical hazardous materials release that may have occurred at the subject property. As of the date of this report, a response to AECOM's PRR has not been received. Based on AECOM's research to date, AECOM does not anticipate the response (if any) from Davie Fire Rescue to our Public Records Request will significantly alter the conclusions or recommendations of this report. However, if information is received from this PRR that significantly impacts the conclusions of this report, this information will be forwarded upon receipt.

5.4.4 County

AECOM reviewed the Broward County Property Appraiser's and ENVIROS online databases for records pertaining to the subject property's physical and parcel addresses. No records were identified for the subject property physical and parcel addresses.

5.4.5 State

AECOM submitted a Public Records Request to the FDEP on March 24, 2025, for information pertaining to the generation, transportation, storage, treatment and/or disposal of hazardous waste as well as any historical petroleum or chemical releases, leaking petroleum tanks, environmental assessment activities, and/or notices of violation that may have occurred on the subject property. No information was received during the time frame of this assessment. AECOM searched the FDEP Nexus Information Portal online database.

5.4.6 Federal

AECOM searched the United States Environmental Protection Agency's (US EPA's) Envirofacts and Superfund Enterprise Management System (SEMS) online databases. The SEMS database replaced the Comprehensive Environmental Response, Compensation and Liability Information System (CERCLIS) which has since been retired. SEMS includes the same data fields and content as CERCLIS. The Envirofacts database retrieves information

Copyright © 2025 by AECOM
All rights reserved. No part of this copyrighted work may be reproduced, distributed, or transmitted in any form or by any means without the prior written permission of AECOM.

obtained from 17 national systems, including the CERCLIS, Superfund program (NPL sites), hazardous waste sites, and potentially hazardous waste sites. The subject property was not listed on the Envirofacts or SEMS databases.

Copyright © 2025 by AECOM
All rights reserved. No part of this copyrighted work may be reproduced, distributed, or transmitted in any form or by any means without the prior written permission of AECOM.

6. Findings and Opinions

AECOM performed a Phase I ESA of the subject property in conformance with the scope and limitations of ASTM E1527-21, which meets the requirements of Title 40, Code of Federal Regulations Part 312 and is intended to constitute *all appropriate inquiry* for purposes of the landowner liability protections. Any exceptions to, or deletions from, this practice are described in Section 1.3 through 1.5 of this report.

The following sections summarize the findings of this Phase I ESA and the opinions of the environmental professional.

6.1 Recognized Environmental Conditions

Based on the above-described activities, no RECs were identified in connection with the subject property.

6.2 Controlled Recognized Environmental Conditions

Based on the above-described activities, no CRECs were identified in connection with the subject property.

6.3 Historical Recognized Environmental Conditions

Based on the above-described activities, no HRECs were identified in connection with the subject property.

6.4 Vapor Encroachment Conditions

Based on the above-described activities, no VECs were identified in connection with the subject property.

6.5 De Minimis Conditions

Based on the above-described activities, no DMCs were identified in connection with the subject property.

6.6 Significant Data Gaps

ASTM E1527-21 requires the environmental professional document significant data gaps, as well as any exceptions to, or deletions from the ASTM Practice E1527-21. A significant data gap is a data gap that affects the ability of the environmental professional to identify a recognized environmental condition.

Based on the above-described activities, no significant data gaps were identified during this Phase I ESA.

Copyright © 2025 by AECOM
All rights reserved. No part of this copyrighted work may be reproduced, distributed, or transmitted in any form or by any means without the prior written permission of AECOM.

7. Conclusions

AECOM has performed a Phase I Environmental Site Assessment in conformance with the scope and limitations of ASTM Practice E1527-21 of the S13 Pump Station Facility identified by Broward County PINs 5041-25-01-0490, 5041-25-01-0500, 5041-25-01-0700, 5041-25-01-0850 and 5041-25-01-0860, Davie, Broward County, Florida, the subject property. Any exceptions to, or deletions from, this practice are described in Section 1.3 of this report. This assessment has revealed no recognized environmental conditions, controlled recognized environmental conditions, or significant data gaps in connection with the subject property.

Copyright © 2025 by AECOM
All rights reserved. No part of this copyrighted work may be reproduced, distributed, or transmitted in any form or by any means without the prior written permission of AECOM.

8. Environmental Professional Statement

Mr. Madabhushi was the Environmental Professional (EP) for this project. Mr. Madabhushi's EP statement is below and his resume is provided in Appendix D:

I declare that, to the best of my professional knowledge and belief, I meet the definition of an EP as defined in §312.10 of 40 Code of Federal Regulations (CFR) and that I have the specific qualifications based on education, training, and experience to assess a property of the nature, history, and setting of the subject property. I have developed and performed all the appropriate inquiries in conformance with the standards and practices set forth in 40 CFR Part 312.

Signature: _____ Date: 8/20/25

Copyright © 2025 by AECOM
All rights reserved. No part of this copyrighted work may be reproduced, distributed, or transmitted in any form or by any means without the prior written permission of AECOM.

9. References

9.1 Persons Interviewed

Feltner, Josh, SFWMD, jfeltner@sfwmd.gov. Mr. Feltner provided site escort on April 15, 2025.

9.2 Agencies Contacted

Assessor parcel information, reviewed for Broward County, Florida at https://bcpa.net/homepage.asp. This information was reviewed online by Ms. Kelsey Esteves with AECOM on March 24, 2025.

Broward County ENVIROS database - https://dpep.broward.org/Enviros/default.aspx?PossePresentation=PermitLicenseSearch

Environmental Protection Agency CERCLIS database - http://www.epa.gov/enviro/facts/cerclis/search.html

Environmental Protection Agency Envirofacts database - http://www.epa.gov/enviro/

Environmental Protection Agency Superfund Enterprise Management System (SEMS) database, https://cumulis.epa.gov/supercpad/cursites/srchsites.cfm

Florida Department of Environmental Protection Nexus Information Portal - https://prodenv.dep.state.fl.us/DepNexus/public/searchPortal

Davie Fire Rescue, Fire Administration, https://www.davie-fl.gov/FormCenter/Town-Clerks-Office-5/Town-of-Davie-Public-Records-Request-For-70

South Florida Water Management Geoapps Mapping - https://exb.geoapps.sfwmd.gov/SFWMDMapping/index.html#data_s=id%3AdataSource_2-bc1e05b95db847b68f1bdac1c1bd3dce-0%3A11999

9.3 Documents Reviewed

ASTM E1527-21, Standard Practice for Environmental Site Assessments: Phase I Environmental Site Assessment Process, dated February 2023. www.astm.org

ASTM E2600-22, Standard Guide for Vapor Encroachment Screening on Property Involved in Real Estate Transactions, dated May 2022. www.astm.org

EDR 7.5 Minute Topographic Maps, prepared for SFWMD – S13 Pump Station, Fort Lauderdale, Florida 33314, dated March 17, 2025. Inquiry number 7928467.4. Report prepared by Environmental Data Resources Inc., 6 Armstrong Road, Shelton, Connecticut 06484, (800) 352-0050, www.edrnet.com.

EDR Aerial Photos Decade Package prepared for SFWMD – S13 Pump Station, Fort Lauderdale, Florida 33314, dated November 1, 2024. Inquiry number 7928467.8. Report prepared by Environmental Data Resources Inc., 6 Armstrong Road, Shelton, Connecticut 06484, (800) 352-0050, www.edrnet.com.

EDR City Directory Abstract prepared for SFWMD – S13 Pump Station, Fort Lauderdale, Florida 33314, dated November 4, 2024. Inquiry number 7928467.5. Report prepared by Environmental Data Resources Inc., 6 Armstrong Road, Shelton, Connecticut 06484, (800) 352-0050, www.edrnet.com.

EDR Radius Map with GeoCheck®, prepared for SFWMD – S13 Pump Station, Fort Lauderdale, Florida 33314, dated November 1, 2024. Inquiry number 7928467.2s. Report prepared by Environmental Data Resources Inc., 6 Armstrong Road, Shelton, Connecticut 06484, (800) 352-0050, www.edrnet.com.

Copyright © 2025 by AECOM
All rights reserved. No part of this copyrighted work may be reproduced, distributed, or transmitted in any form or by any means without the prior written permission of AECOM.

EDR Sanborn Map Report, prepared for SFWMD – S13 Pump Station, Fort Lauderdale, Florida 33314, dated November 1, 2024. Inquiry number 7928467.3. Report prepared by Environmental Data Resources Inc., 6 Armstrong Road, Shelton, Connecticut 06484, (800) 352-0050, www.edrnet.com.

Google Earth website, www.google.earth.com. This information was reviewed online by Ms. Kelsey Esteves with AECOM on May 13, 2025.

Soil Survey of Broward County Florida: U.S. Department of Agriculture, Soil Conservation. Issued 1981.

The Physiographic Divisions of Florida: Cooperative Extension Service; University of Florida; Institute of Food & Agricultural Sciences; U.S. Department of Agriculture. 1981.

U.S. Environmental Protection Agency, Technical Guide For Addressing Petroleum Vapor Intrusion At Leaking Underground Storage Tank Sites dated June 2015, https://www.epa.gov/sites/production/files/2015-06/documents/pvi-guide-final-6-10-15.pdf

Web Soil Survey, U.S. Department of Agriculture, Natural Resources Conservation Service website - http://websoilsurvey.nrcs.usda.gov/app/

Copyright © 2025 by AECOM
All rights reserved. No part of this copyrighted work may be reproduced, distributed, or transmitted in any form or by any means without the prior written permission of AECOM.

Figures

Copyright © 2025 by AECOM
All rights reserved. No part of this copyrighted work may be reproduced, distributed, or transmitted in any form or by any means without the prior written permission of AECOM.

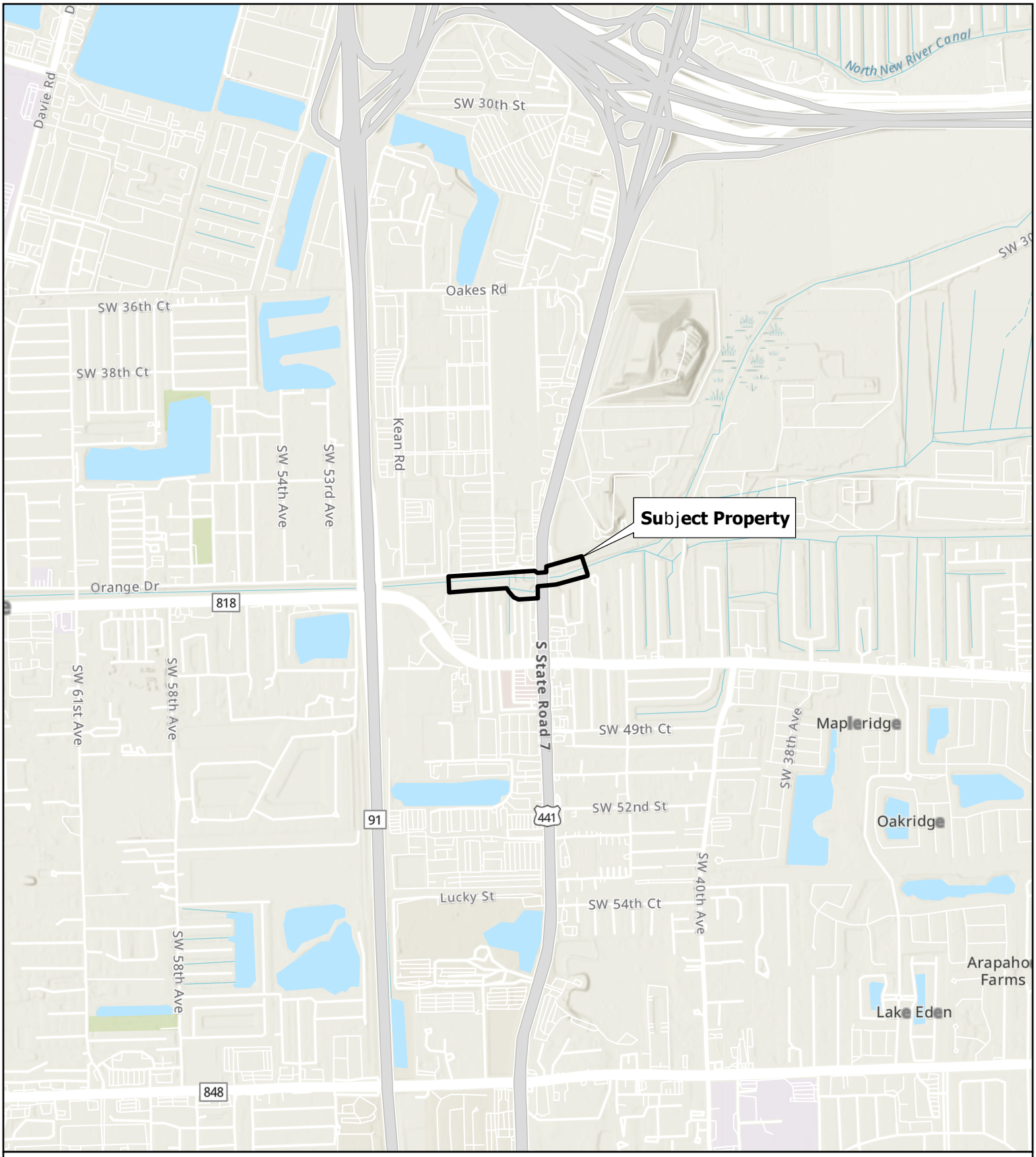

N

0 2,000 4,000

Feet

1 inch = 2,000 feet

Legend

Subject Property

DRAWN BY: SLW
CHECKED BY: KE
PROJECT NO.: 60741079
DATE: 5/16/2025

DATA SOURCE: ESRI (2024)

AECOM

Figure 1: Site Location - S13 Pump Station Facility

Parcel Identification No.'s 5041-25-01-0490, 5041-25-01-0500, 5041-25-01-0700, 5041-25-01-0850, and 5041-25-01-0860

Davie, Broward County, Florida 33314



N

0 400 800

Feet

1 inch = 400 feet

Legend

Subject Property

DRAWN BY: SLW
CHECKED BY: KE
PROJECT NO.: 60741079
DATE: 5/16/2025

DATA SOURCE: ESRI (2024)

AECOM

Figure 2: Site Plan - S13 Pump Station Facility

Parcel Identification No.'s 5041-25-01-0490, 5041-25-01-0500, 5041-25-01-0700, 5041-25-01-0850, and 5041-25-01-0860

Davie, Broward County, Florida 33314

Appendix A Photographs

Copyright © 2025 by AECOM
All rights reserved. No part of this copyrighted work may be reproduced, distributed, or transmitted in any form or by any means without the prior written permission of AECOM.

PHOTOGRAPHIC LOG

Facility Name:	Site Location:	Project No.
S13 Pump Station Facility	Davie, Broward County, Florida	60741079

Photo No.	Date:
1	04/15/25

Direction Photo Taken:

Northwest

Description:

View of the S13 Pump Station situated within the South New River Canal located on the central portion of the subject property.



Photo No.	Date:
2	01/10/25

Direction Photo Taken:

North-Northeast

Description:

View of the vertical propeller pumps powered by the diesel day tanks within the S13 Pump Station.



AECOM

PHOTOGRAPHIC LOG

Facility Name:	Site Location:	Project No.
S13 Pump Station Facility	Davie, Broward County, Florida	60741079

Photo No.	Date:
3	04/15/25

Direction Photo Taken:

Northeast

Description:

View of State Road 7/US 441 that cuts through the eastern portion of the subject property.



Photo No.	Date:
4	04/15/25

Direction Photo Taken:

North-Northeast

Description:

View of the 10,000-gallon aboveground storage tank (AST) containing diesel fuel within secondary containment located in the south-central portion of the subject property.



AECOM

PHOTOGRAPHIC LOG

Facility Name:	Site Location:	Project No.
S13 Pump Station Facility	Davie, Broward County, Florida	60741079

Photo No.	Date:
5	04/15/25

Direction Photo Taken:

North-Northeast

Description:

View of the refueling pipeline used to refill the day tanks within the pumpstation. The refueling pipeline is located on the southcentral portion of the subject property.



Photo No.	Date:
6	04/15/25

Direction Photo Taken:

Southeast

Description:

View of the two (2) empty ASTs located on the southcentral portion of the subject property.



PHOTOGRAPHIC LOG

Facility Name:	Site Location:	Project No.
S13 Pump Station Facility	Davie, Broward County, Florida	60741079

Photo No.	Date:
7	04/15/25

Direction Photo Taken:

Northeast

Description:

View of the control building located on the southcentral portion of the subject property.



Photo No.	Date:
8	04/15/25

Direction Photo Taken:

East-Northeast

Description:

View of the electronic control panels located within the control building on the southcentral portion of the subject property.



PHOTOGRAPHIC LOG

Facility Name:	Site Location:	Project No.
S13 Pump Station Facility	Davie, Broward County, Florida	60741079

Photo No.	Date:
9	04/15/25

Direction Photo Taken:

Southwest

Description:

View of the ancillary storage building located on the southcentral portion of the subject property.



Photo No.	Date:
10	04/15/25

Direction Photo Taken:

West

Description:

View of the emergency generators and the 55-gallon steel drums located within the ancillary storage building on the southcentral portion of the subject property.



AECOM

PHOTOGRAPHIC LOG

Facility Name:	Site Location:	Project No.
S13 Pump Station Facility	Davie, Broward County, Florida	60741079

Photo No.	Date:
11	04/15/25

Direction Photo Taken:

Northwest

Description:

View of additional electronic control panels located within the ancillary storage building on the southcentral portion of the subject property.



Photo No.	Date:
12	04/15/25

Direction Photo Taken:

West

Description:

View of the numerous 5-gallon plastic buckets containing engine oil and 2.5-gallon F-style plastic jugs containing engine coolant within the ancillary storage building on the southcentral portion of the subject property. No stains or leaks were visible in the vicinity.



AECOM

PHOTOGRAPHIC LOG

Facility Name:	Site Location:	Project No.
S13 Pump Station Facility	Davie, Broward County, Florida	60741079

Photo No.	Date:
13	04/15/25

Direction Photo Taken:

East

Description:

View of the 55-gallon steel drum containing used oil filters within the ancillary storage building located on the southcentral portion of the subject property. No stains or leaks were visible in the vicinity.



Photo No.	Date:
14	04/15/25

Direction Photo Taken:

West

Description:

View of the stilling well located west of the S13 pump station and north of the South New River Canal.



PHOTOGRAPHIC LOG

Facility Name:	Site Location:	Project No.
S13 Pump Station Facility	Davie, Broward County, Florida	60741079

Photo No.	Date:
15	04/15/25

Direction Photo Taken:

North-Northwest

Description:

View of the trash rake structure and storm drain west of the S13 pump station.



Photo No.	Date:
16	04/15/25

Direction Photo Taken:

North

Description:

View of the South New River Canal followed by Orange Drive, which borders the northern portion of the subject property.



AECOM

PHOTOGRAPHIC LOG

Facility Name:	Site Location:	Project No.
S13 Pump Station Facility	Davie, Broward County, Florida	60741079

Photo No.	Date:
17	04/15/25

Direction Photo Taken:

Southwest

Description:

View of South New River Canal followed by the southern adjoining residential properties, Griffin Gardens Apartments and Swaying Palms Mobile Home Park.



Photo No.	Date:
18	04/15/25

Direction Photo Taken:

West-Northwest

Description:

View of the western portion of the South New River Canal and the U-shaped south of the S13 pump station.



PHOTOGRAPHIC LOG

Facility Name:	Site Location:	Project No.
S13 Pump Station Facility	Davie, Broward County, Florida	60741079

Photo No.	Date:
19	04/15/25

Direction Photo Taken:

West

Description:

View of the southeastern portion of the subject property.



Photo No.	Date:
20	04/15/25

Direction Photo Taken:

North

Description:

View of the South Fork Canoe Launch, a recreational park, located on the northeastern portion of the subject property.



PHOTOGRAPHIC LOG

Facility Name:	Site Location:	Project No.
S13 Pump Station Facility	Davie, Broward County, Florida	60741079

Photo No.	Date:
21	04/15/25

Direction Photo Taken:

South

Description:

View of the South New River Canal followed by the southeastern adjoining properties that include a vacant lot and Corporate Coaches, a limousine service.



Photo No.	Date:
20	04/15/25

Direction Photo Taken:

North

Description:

View of Jet Auto Commercial Plaza on the south adjacent property.



Appendix B Supporting Documentation

Copyright © 2025 by AECOM
All rights reserved. No part of this copyrighted work may be reproduced, distributed, or transmitted in any form or by any means without the prior written permission of AECOM.



MARTY KIAR
BROWARD COUNTY
PROPERTY APPRAISER

PROPERTY SUMMARY

Tax Year: 2025

Property ID: 504125010700

Property Owner(s):FLORIDA DEPT OF TRANSPORTATION
OFFICE OF RIGHT OF WAY

Mailing Address:3400 W COMMERCIAL BLVD FORT LAUDERDALE, FL 33309-3421

Physical Address:STATE ROAD 7 DAVIE, 33314

Property Use: 94 - Right-of-way, streets, roads, irrigation channel, ditch, etc.

Millage Code: 2413

Adj. Bldg. S.F: 0

Bldg Under Air S.F:

Effective Year: 0

Year Built:

Units/Beds/Baths: 0 / /

Deputy Appraiser: Damon Pierce

Appraisers Number: 954-357-6835

Email: commercialtrim@bcpa.net

Zoning : M-1 - INDUSTRIAL

Abbr. Legal Des.: NEWMANS SURVEY 2-26 D 25-50-41 THAT PART OF STATE ROAD 7 RD R/W LYING WITHIN SEC 25-50-41 AS PERR/W MAP 2-22

PROPERTY ASSESSMENT

Year	Land	Building / Improvement	Agricultural Saving	Just / Market Value	Assessed / SOH Value	Tax
2025	$331,410	0	0	$331,410	$331,410	
2024	$331,410	0	0	$331,410	$331,410	
2023	$331,410	0	0	$331,410	$331,410	

EXEMPTIONS AND TAXING AUTHORITY INFORMATION

	County	School Board	Municipal	Independent
Just Value	$331,410	$331,410	$331,410	$331,410
Portability	0	0	0	0
Assessed / SOH	$331,410	$331,410	$331,410	$331,410
Granny Flat				
Homestead	0	0	0	0
Add. Homestead	0	0	0	0
Wid/Vet/Dis	0	0	0	0
Senior	0	0	0	0
Exemption Type	$331,410	$331,410	$331,410	$331,410
Affordable Housing	0	0	0	0
Taxable	0	0	0	0

SALES HISTORY FOR THIS PARCEL

Date	Type	Price	Book/Page or Cin

LAND CALCULATIONS

Unit Price	Units	Type
$0.51	649,818 SqFt	Square Foot

RECENT SALES IN THIS SUBDIVISION

Property ID	Date	Type	Qualified/ Disqualified	Price	CIN	Property Address
504125010600	08/15/2024	Warranty Deed	Qualified Sale	$970,000	119776971	4400 SW 42 TER DANIA BEACH, FL 33314
504125010527	09/19/2023	Trustee's Deed	Qualified Sale	$850,000	119167027	4531 GRIFFIN RD HOLLYWOOD, FL 33314
504125010253	07/17/2023	Trustee's Deed	Qualified Sale	$1,575,000	119001430	4101 GRIFFIN RD DANIA BEACH, FL 33314
504125010520	09/19/2022	Multi Special Warranty Deed	Disqualified Sale	$10,500,000	118436330	SW 45 AVE DANIA BEACH, FL 33314
504125010600	02/14/2022	Multi Warranty Deed	Excluded Sale	$1,800,000	117961870	4400 SW 42 TER DANIA BEACH, FL 33314

SPECIAL ASSESSMENTS

Fire	Garb	Light	Drain	Impr	Safe	Storm	Clean	Misc
Davie Fire Protection (24)			Central Broward (B)			Davie Stormwater (DV)		
Governmental (X)			Central Broward (B)					
1								

SCHOOL

Stephen Foster

Elementary School: A

New River Middle School: C

Stranahan High School: B

ELECTED OFFICIALS

Property Appraiser	County Comm. District	County Comm. Name	US House Rep. District	US House Rep. Name
Marty Kiar	5	Steve Geller	25	Debbie Wasserman Schultz

Florida House Rep. District	Florida House Rep. Name	Florida Senator District	Florida Senator Name	School Board Member
101	Hillary Cassel	37	Jason W. B. Pizzo	Sarah Leonardi

Property Id: 504125010850 **Please see map disclaimer



March 18, 2025

1:2,400

0 112.5 225 450 ft

0 30 60 120 m

Flight Date : Jan 4, 2025 Broward County Property Appraiser



MARTY KIAR
BROWARD COUNTY
PROPERTY APPRAISER

PROPERTY SUMMARY

Tax Year: 2025

Property ID: 504125010850

Property Owner(s):SOUTH FLORIDA WATER MANAGEMENT DISTRICT

Mailing Address:PO BOX 24680 WEST PALM BEACH, FL 33416-4680

Physical Address:ORANGE DRIVE DAVIE, 33314

Property Use: 94 - Right-of-way, streets, roads, irrigation channel, ditch, etc.

Millage Code: 2413

Adj. Bldg. S.F: 0

Bldg Under Air S.F:

Effective Year: 0

Year Built:

Units/Beds/Baths: 0 / /

Deputy Appraiser: Damon Pierce

Appraisers Number: 954-357-6835

Email: commercialtrim@bcpa.net

Zoning : T - TRANSPORTATION

Abbr. Legal Des.: NEWMANS SURVEY 2-26 D 25-50-41 A STRIP OF LAND BETWEEN NEWMANS SURVEY KNOWN AS SOUTH NEW RIVERCANAL LYING WITHIN SEC 25 AND LYING WITHIN DAVIE CITY LIMITS LESS POR DESC IN OR 15448/573

PROPERTY ASSESSMENT

Year	Land	Building / Improvement	Agricultural Saving	Just / Market Value	Assessed / SOH Value	Tax
2025	$168,810	0	0	$168,810	$168,810	
2024	$168,810	0	0	$168,810	$168,810	
2023	$168,810	0	0	$168,810	$168,810	

EXEMPTIONS AND TAXING AUTHORITY INFORMATION

	County	School Board	Municipal	Independent
Just Value	$168,810	$168,810	$168,810	$168,810
Portability	0	0	0	0
Assessed / SOH	$168,810	$168,810	$168,810	$168,810
Granny Flat				
Homestead	0	0	0	0
Add. Homestead	0	0	0	0
Wid/Vet/Dis	0	0	0	0
Senior	0	0	0	0
Exemption Type	$168,810	$168,810	$168,810	$168,810
Affordable Housing	0	0	0	0
Taxable	0	0	0	0

SALES HISTORY FOR THIS PARCEL

Date	Type	Price	Book/Page or Cin
04/23/1952	Multi Deed		777 / 577

LAND CALCULATIONS

Unit Price	Units	Type
$0.30	562,690 SqFt	Square Foot

RECENT SALES IN THIS SUBDIVISION

Property ID	Date	Type	Qualified/ Disqualified	Price	CIN	Property Address
504125010600	08/15/2024	Warranty Deed	Qualified Sale	$970,000	119776971	4400 SW 42 TER DANIA BEACH, FL 33314
504125010527	09/19/2023	Trustee's Deed	Qualified Sale	$850,000	119167027	4531 GRIFFIN RD HOLLYWOOD, FL 33314
504125010253	07/17/2023	Trustee's Deed	Qualified Sale	$1,575,000	119001430	4101 GRIFFIN RD DANIA BEACH, FL 33314
504125010520	09/19/2022	Multi Special Warranty Deed	Disqualified Sale	$10,500,000	118436330	SW 45 AVE DANIA BEACH, FL 33314
504125010600	02/14/2022	Multi Warranty Deed	Excluded Sale	$1,800,000	117961870	4400 SW 42 TER DANIA BEACH, FL 33314

SPECIAL ASSESSMENTS

Fire	Garb	Light	Drain	Impr	Safe	Storm	Clean	Misc
Davie Fire Protection (24)			Central Broward (B)					
Governmental (X)			Central Broward (B)					

1

SCHOOL

Davie Elementary School: C

Driftwood Middle School: C

Hollywood Hills High School: C

ELECTED OFFICIALS

Property Appraiser	County Comm. District	County Comm. Name	US House Rep. District	US House Rep. Name
Marty Kiar	5	Steve Geller	25	Debbie Wasserman Schultz

Florida House Rep. District	Florida House Rep. Name	Florida Senator District	Florida Senator Name	School Board Member
101	Hillary Cassel	35	Lauren Book	Brenda Fam

Property Id: 504125010860 **Please see map disclaimer



March 18, 2025

1:4,800

0 225 450 900 ft

0 65 130 260 m

Flight Date : Jan 4, 2025 Broward County Property Appraiser



MARTY KIAR
BROWARD COUNTY
PROPERTY APPRAISER

PROPERTY SUMMARY

Tax Year: 2025

Property ID: 504125010860

Property Owner(s):SOUTH FLORIDA WATER MANAGEMENT DISTRICT

Mailing Address:PO BOX 24680 WEST PALM BEACH, FL 33416-4680

Physical Address:STATE ROAD 7 DANIA BEACH, 33314

Property Use: 94 - Right-of-way, streets, roads, irrigation channel, ditch, etc.

Millage Code: 0413

Adj. Bldg. S.F: 0

Bldg Under Air S.F:

Effective Year: 0

Year Built:

Units/Beds/Baths: 0 / /

Deputy Appraiser: Damon Pierce

Appraisers Number: 954-357-6835

Email: commercialtrim@bcpa.net

Zoning : PUD

Abbr. Legal Des.: NEWMANS SURVEY 2-26 D 25-50-41 A STRIP OF LAND BETWEEN NEWMANS SURVEY KNOWN AS SOUTH NEW RIVERCANAL LYING WITHIN SEC 25 AND LYING WITHIN DANIA BEACH CITY LIMITS

PROPERTY ASSESSMENT

Year	Land	Building / Improvement	Agricultural Saving	Just / Market Value	Assessed / SOH Value	Tax
2025	$95,530	0	0	$95,530	$95,530	
2024	$95,530	0	0	$95,530	$95,530	
2023	$95,530	0	0	$95,530	$95,530	

EXEMPTIONS AND TAXING AUTHORITY INFORMATION

	County	School Board	Municipal	Independent
Just Value	$95,530	$95,530	$95,530	$95,530
Portability	0	0	0	0
Assessed / SOH	$95,530	$95,530	$95,530	$95,530
Granny Flat				
Homestead	0	0	0	0
Add. Homestead	0	0	0	0
Wid/Vet/Dis	0	0	0	0
Senior	0	0	0	0
Exemption Type	$95,530	$95,530	$95,530	$95,530
Affordable Housing	0	0	0	0
Taxable	0	0	0	0

SALES HISTORY FOR THIS PARCEL

Date	Type	Price	Book/Page or Cin
04/23/1952	Multi Deed		777 / 577

LAND CALCULATIONS

Unit Price	Units	Type
$0.10	955,308 SqFt	Square Foot

RECENT SALES IN THIS SUBDIVISION

Property ID	Date	Type	Qualified/ Disqualified	Price	CIN	Property Address
504125010600	08/15/2024	Warranty Deed	Qualified Sale	$970,000	119776971	4400 SW 42 TER DANIA BEACH, FL 33314
504125010527	09/19/2023	Trustee's Deed	Qualified Sale	$850,000	119167027	4531 GRIFFIN RD HOLLYWOOD, FL 33314
504125010253	07/17/2023	Trustee's Deed	Qualified Sale	$1,575,000	119001430	4101 GRIFFIN RD DANIA BEACH, FL 33314
504125010520	09/19/2022	Multi Special Warranty Deed	Disqualified Sale	$10,500,000	118436330	SW 45 AVE DANIA BEACH, FL 33314
504125010600	02/14/2022	Multi Warranty Deed	Excluded Sale	$1,800,000	117961870	4400 SW 42 TER DANIA BEACH, FL 33314

SPECIAL ASSESSMENTS

Fire	Garb	Light	Drain	Impr	Safe	Storm	Clean	Misc
Dania Fire (04)								
Governmental (X)								
1								

SCHOOL

Collins Elementary School: B

Attucks Middle School: C

Hollywood Hills High School: C

ELECTED OFFICIALS

Property Appraiser	County Comm. District	County Comm. Name	US House Rep. District	US House Rep. Name
Marty Kiar	6	Beam Furr	25	Debbie Wasserman Schultz

Florida House Rep. District	Florida House Rep. Name	Florida Senator District	Florida Senator Name	School Board Member
101	Hillary Cassel	37	Jason W. B. Pizzo	Sarah Leonardi

Property Id: 5041250104 90 **Please see map disclaimer



March 18, 2025

1:1,200

0 55 110 220 ft

0 15 30 60 m

Flight Date : Jan 4, 2025 Broward County Property Appraiser



MARTY KIAR
BROWARD COUNTY
PROPERTY APPRAISER

PROPERTY SUMMARY

Tax Year: 2025

Property ID: 504125010490

Property Owner(s):SOUTH FLORIDA WATER MANAGEMENT DISTRICT

Mailing Address:PO BOX 24680 WEST PALM BEACH, FL 33416-4680

Physical Address:SW 46 WAY DAVIE, 33314

Property Use: 96 - Sewage disposal, solid waste, borrow pits, drainage reservoirs, waste lands, sand dunes, swamps

Millage Code: 2413

Adj. Bldg. S.F: 0

Bldg Under Air S.F:

Effective Year: 0

Year Built:

Units/Beds/Baths: 0 / /

Deputy Appraiser: Damon Pierce

Appraisers Number: 954-357-6835

Email: commercialtrim@bcpa.net

Zoning : T - TRANSPORTATION

Abbr. Legal Des.: NEWMANS SURVEY 2-26 D 25-50-41 THAT PART OF TRACT 28 LESS E 4.5 ACRES LYING BETWEEN S R/W LINEOF CANAL & A LINE PARALLEL TO & 170 S OF SAID S R/W LINE,LESS PARCELS DESC IN OR 41466/54

PROPERTY ASSESSMENT

Year	Land	Building / Improvement	Agricultural Saving	Just / Market Value	Assessed / SOH Value	Tax
2025	$16,960	0	0	$16,960	$16,110	
2024	$16,960	0	0	$16,960	$14,650	
2023	$16,960	0	0	$16,960	$13,320	

EXEMPTIONS AND TAXING AUTHORITY INFORMATION

	County	School Board	Municipal	Independent
Just Value	$16,960	$16,960	$16,960	$16,960
Portability	0	0	0	0
Assessed / SOH	$16,110	$16,110	$16,110	$16,110
Granny Flat				
Homestead	0	0	0	0
Add. Homestead	0	0	0	0
Wid/Vet/Dis	0	0	0	0
Senior	0	0	0	0
Exemption Type	$16,110	$16,110	$16,110	$16,110
Affordable Housing	0	0	0	0
Taxable	0	0	0	0

SALES HISTORY FOR THIS PARCEL

Date	Type	Price	Book/Page or Cin

LAND CALCULATIONS

Unit Price	Units	Type
$0.30	56,534 SqFt	Square Foot

RECENT SALES IN THIS SUBDIVISION

Property ID	Date	Type	Qualified/ Disqualified	Price	CIN	Property Address
504125010600	08/15/2024	Warranty Deed	Qualified Sale	$970,000	119776971	4400 SW 42 TER DANIA BEACH, FL 33314
504125010527	09/19/2023	Trustee's Deed	Qualified Sale	$850,000	119167027	4531 GRIFFIN RD HOLLYWOOD, FL 33314
504125010253	07/17/2023	Trustee's Deed	Qualified Sale	$1,575,000	119001430	4101 GRIFFIN RD DANIA BEACH, FL 33314
504125010520	09/19/2022	Multi Special Warranty Deed	Disqualified Sale	$10,500,000	118436330	SW 45 AVE DANIA BEACH, FL 33314
504125010600	02/14/2022	Multi Warranty Deed	Excluded Sale	$1,800,000	117961870	4400 SW 42 TER DANIA BEACH, FL 33314

SPECIAL ASSESSMENTS

Fire	Garb	Light	Drain	Impr	Safe	Storm	Clean	Misc
Davie Fire Protection (24)			Central Broward (B)					
Vacant Lots (L)			Central Broward (B)					

1

SCHOOL

Stephen Foster Elementary School: A
New River Middle School: C
Stranahan High School: B

ELECTED OFFICIALS

Property Appraiser	County Comm. District	County Comm. Name	US House Rep. District	US House Rep. Name
Marty Kiar	5	Steve Geller	25	Debbie Wasserman Schultz

Florida House Rep. District	Florida House Rep. Name	Florida Senator District	Florida Senator Name	School Board Member
101	Hillary Cassel	37	Jason W. B. Pizzo	Sarah Leonardi

Property Id: 5041250105OO **Please see map disclaimer



March 18, 2025

1:1,200

0 55 110 220 ft

0 15 30 60 m

Flight Date : Jan 4, 2025 Broward County Property Appraiser



MARTY KIAR
BROWARD COUNTY
PROPERTY APPRAISER

PROPERTY SUMMARY

Tax Year: 2025

Property ID: 504125010500

Property Owner(s):SOUTH FLORIDA WATER MANAGEMENT DISTRICT

Mailing Address:PO BOX 24680 WEST PALM BEACH, FL 33416-4680

Physical Address:S STATE ROAD 7 DAVIE, 33314

Property Use: 94 - Right-of-way, streets, roads, irrigation channel, ditch, etc.

Millage Code: 2413

Adj. Bldg. S.F: 0

Bldg Under Air S.F:

Effective Year: 0

Year Built:

Units/Beds/Baths: 0 / /

Deputy Appraiser: Damon Pierce

Appraisers Number: 954-357-6835

Email: commercialtrim@bcpa.net

Zoning : T - TRANSPORTATION

Abbr. Legal Des.: NEWMANS SURVEY 2-26 D 25-50-41 THAT PART OF TRACT 28 E 4.5 ACRES LYING BETWEEN S R/W LINEOF CANAL & A LINE PARALLEL TO & 170 S OF SAID S R/W LINE LESS ST RD

PROPERTY ASSESSMENT

Year	Land	Building / Improvement	Agricultural Saving	Just / Market Value	Assessed / SOH Value	Tax
2025	$9,210	0	0	$9,210	$9,210	
2024	$9,210	0	0	$9,210	$9,210	
2023	$9,210	0	0	$9,210	$9,210	

EXEMPTIONS AND TAXING AUTHORITY INFORMATION

	County	School Board	Municipal	Independent
Just Value	$9,210	$9,210	$9,210	$9,210
Portability	0	0	0	0
Assessed / SOH	$9,210	$9,210	$9,210	$9,210
Granny Flat				
Homestead	0	0	0	0
Add. Homestead	0	0	0	0
Wid/Vet/Dis	0	0	0	0
Senior	0	0	0	0
Exemption Type	$9,210	$9,210	$9,210	$9,210
Affordable Housing	0	0	0	0
Taxable	0	0	0	0

SALES HISTORY FOR THIS PARCEL

Date	Type	Price	Book/Page or Cin

LAND CALCULATIONS

Unit Price	Units	Type
$0.30	30,690 SqFt	Square Foot

RECENT SALES IN THIS SUBDIVISION

Property ID	Date	Type	Qualified/ Disqualified	Price	CIN	Property Address
504125010600	08/15/2024	Warranty Deed	Qualified Sale	$970,000	119776971	4400 SW 42 TER DANIA BEACH, FL 33314
504125010527	09/19/2023	Trustee's Deed	Qualified Sale	$850,000	119167027	4531 GRIFFIN RD HOLLYWOOD, FL 33314
504125010253	07/17/2023	Trustee's Deed	Qualified Sale	$1,575,000	119001430	4101 GRIFFIN RD DANIA BEACH, FL 33314
504125010520	09/19/2022	Multi Special Warranty Deed	Disqualified Sale	$10,500,000	118436330	SW 45 AVE DANIA BEACH, FL 33314
504125010600	02/14/2022	Multi Warranty Deed	Excluded Sale	$1,800,000	117961870	4400 SW 42 TER DANIA BEACH, FL 33314

SPECIAL ASSESSMENTS

Fire	Garb	Light	Drain	Impr	Safe	Storm	Clean	Misc
Davie Fire Protection (24)			Central Broward (B)					
Vacant Lots (L)			Central Broward (B)					

1

SCHOOL

Stephen Foster Elementary School: A
New River Middle School: C
Stranahan High School: B

ELECTED OFFICIALS

Property Appraiser	County Comm. District	County Comm. Name	US House Rep. District	US House Rep. Name
Marty Kiar	5	Steve Geller	25	Debbie Wasserman Schultz

Florida House Rep. District	Florida House Rep. Name	Florida Senator District	Florida Senator Name	School Board Member
101	Hillary Cassel	37	Jason W. B. Pizzo	Sarah Leonardi

Property Id: 504125010700 **Please see map disclaimer

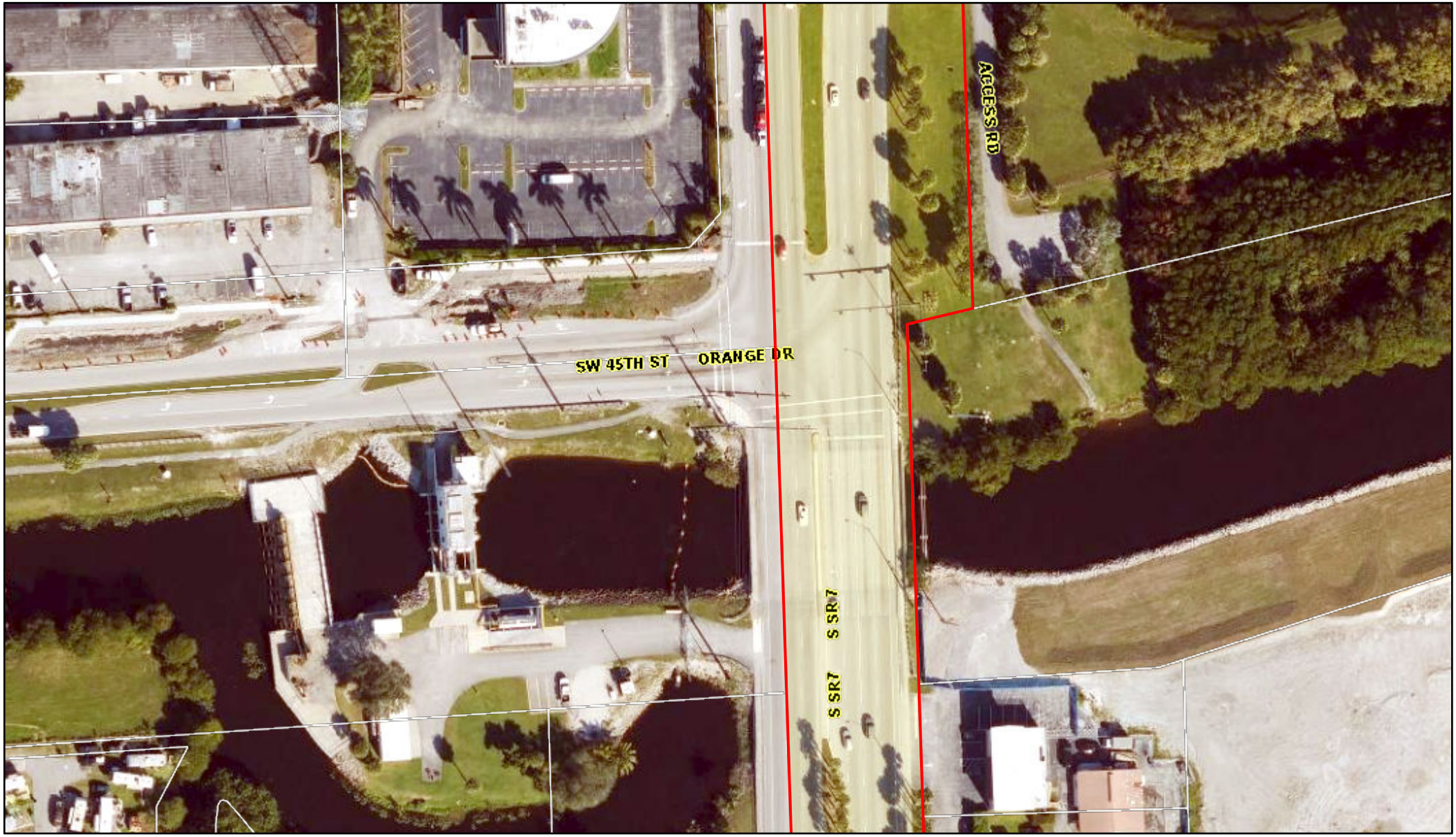

March 18, 2025

1:1,200

0 55 110 220 ft

0 15 30 60 m

Flight Date : Jan 4, 2025 Broward County Property Appraiser

STRUCTURE S-13

This structure is a pumping station with a gated spillway which can control flows which bypass the pumps. The structure is located in Canal 11 (South New River Canal) about 300 feet west of U.S. Highway 441 and 5½ miles southwest of Fort Lauderdale and is a reinforced concrete structure with concrete block superstructure. The pumping station is equipped with three Fairbanks Morse 60-inch Figure 6310W vertical propeller pumps each having a rated capacity of 180 c.f.s. at a 4-foot static head. Each pumping unit is driven through a Bradfoot Gear Works 2-stage right-angle reducer by a Detroit Diesel V-71 285 horsepower in-line diesel engine. At the south side of the station, there is a 16-foot wide by 11-foot high vertical lift gate which is raised or lowered by means of Baldor 3 Phase stem hoists. Operation of the gate hoist is normally controlled automatically but may be controlled manually during emergencies or for servicing. Other equipment includes a Wright 5-ton manually operated overhead bridge crane for general maintenance and a dual water stage recorder.

PURPOSE

The purpose of the structure is to release flood runoff from, prevent overdrainage of, and saltwater intrusion into the agricultural area served by Canal 11 (South New River Canal) west of the structure.

The purpose of the pumping units in the structure is to pump surplus water through Canal 11 from the agricultural area west of the structure at the rate of 3/4 inch per day from the tributary drainage area, so as to keep water level in the canal west of the structure at optimum elevation of 2.2 feet above mean sea level, insofar as practicable.

The purpose of the gated spillway in the structure is to release runoff from, prevent overdrainage of, and prevent intrusion of salt water into the agricultural area west of the structure.

OPERATION

This structure will be operated to maintain an optimum headwater elevation of 1.6 feet, when sufficient water is available to maintain this level.

Spillway Operation

The automatic controls on the spillway will function as follows:

When the headwater elevation rises to elevation 1.8 feet, the gate will open;

When the headwater elevation falls or rises to elevation 1.6 feet, the gate will become stationary;

When the headwater elevation falls to 1.4 feet, the gates will close.

In addition to maintaining optimum upstream freshwater control as described above, the automatic gate controls on this structure have an overriding control which closes the gates, regardless of the upstream water level in the rare event of a high flood tide, whenever the differential between the head and tailwater pool elevations reaches 0.2 feet.

A special timing device has been installed at this site to protect manatees during automatic gate operation. During this operation when the upstream float sensor indicates that the gate should open, the gate opens a minimum of 2.5 feet. If this opening results in a headwater stage below the gate close level, as it often does, the gate will begin to close and the normal automatic operation will take control.

Pump Operations

The pumps shall be operated whenever water level in Canal 11 westerly of the structure exceeds the optimum elevation of 2 1/2 feet above mean sea level and water level easterly thereof is less than 8 feet above mean sea level. In addition, the pumps will be used when either excessive rainfall and/or high tides are predicted which could compromise gravity operation. The manually controlled pumping units shall be started and stopped slowly, one at a time, so that surges do not occur in the canal.

FLOOD DISCHARGE CHARACTERISTICS

	Pump Design	Gravity Design
Discharge Rate	540 cfs	540 cfs
	* % SPF	* % SPF
Headwater Elevation	2.2 to 2.5 ft.	1.2 feet

Tailwater Elevation	6.2 to 6.5 ft.	1.0 feet
Type Discharge	Pumped	Submerged, uncontrolled

*Design flow not related to Standard Project Flood

DESCRIPTION OF STRUCTURE

Type Three pumping units and one gated spillway in reinforced concrete and concrete block structure

Spillway

Weir Crest

Net Length 16.0 feet

Elevation -8.0 feet

Service Bridge Elevation 8.0 feet

Water Level which will by-pass structure 8.0 feet

Gates

Number 1

Size 11.3 ft. high by 17.3 ft. wide

Type vertical lift

Bottom elevation of gates, full open 3.0 ft. Normal

9.0 ft. Maximum

Top elevation of gates, full closed 3.5 feet

CONTROL On-site, Automatic and remote by telemetry

Lifting Mechanism

Type Hoist Converted from direct drive electric motor gear connected to stem lifts to cable lifts December 2001.

Date of Transfer: November 1, 1954

ACCESS: Highway 441 to Orange Drive, west of 441 on south bank, in Davie

Pumping station

Number of Pumps 3

Size & Type of Pumps 60" vertical lift propeller type

Design rating 180 c.f.s. each

Propeller speed 191 r.p.m.

Pump Manufacturer Fairbanks Morse

Engine Make and Type General Motors, 6-cylinder in-line diesel

Engine Horsepower 275 each

Engine Speed 1625* r.p.m.

Gates (per bay)

Number 1

Location upstream

Type vertical lift

Size 16 feet wide by 11 feet high (clear opening)

Control manual

Lifting Mechanism direct drive electric motor gear connected to cable lifts

HYDRAULIC AND HYDROLOGIC MEASUREMENTS

Water Level On-site, upstream and downstream remote digital recorder.

Gate Position Recorder On-site - remote recorder

Rain Gauge remote digital recorder

Engine Tachometer: On-site remote digital recorder

Electric Power Source

Normal commercial electricity

Emergency diesel engine driven electric generator

SPILLWAY DEWATERING FACILITIES

Upstream and Downstream

Storage West Palm Beach Field Station

Type aluminum needles

Size and Number (per bay)

4 @ 4' wide

PUMP DEWATERING FACILITIES - None

*Engine speed was increased from 1200 to 1625 rpm with change in gear ratio to maintain design pump rpm when engines were replaced 10/94 - 2/95.

Engineers & Contractors

DIESEL FUEL LINES CLOSURE REPORT

South Florida Water Management District

Pump Station S-13

Davie, Florida



FDEP No.: 8622542

CEI Project No.: 70519.1

July 6, 2016

DIESEL FUEL LINES CLOSURE REPORT

South Florida Water Management District's
Pump Station S-13
4650 Orange Drive
Davie, Broward County, Florida
FDEP No.: 8622542
CEI Project No.: 70519.1

July 6, 2016

Prepared for:

South Florida Water Management District
3301 Gun Club Road
West Palm Beach, Florida 33406

And

Douglas Higgins, Inc.
3850 South University Drive, #291267
Davie, Florida 33329

Reporting Author:

Charlie Overstreet
Project Geologist

Senior Reviewer:

ALEX E. SANCHEZ LICENSE No. 54637 STATE OF FLORIDA PROFESSIONAL ENGINEER

Alex Sanchez, P.E.
Vice President
License No. 54637
Date: 7/6/16

Table of Contents

Section 1.0 Introduction.....1-1

Section 2.0 Diesel Fuel Lines Removal Activities 2-1

Section 3.0 Closure Assessment.....3-1

Section 4.0 Summary of Findings 4-1

Figures

1 Aerial Site Location Map

2 Pump Station S-13 Utility Coordination Plan

3 Pump Station S-13 Fuel System Plan

Appendices

A Regulatory Information

B World Petroleum Corporation's Non-Hazardous Waste Manifest

C Photographic Log

D Southern Waste System LLC Disposal Receipt

E South Florida Water Management District's Storage Tank System Closure Assessment Exemption Statement Letter

1.0 Introduction

Cherokee Enterprises, Inc. (CEI) has prepared this Diesel Fuel Lines Closure Report (DFLCR) to document the activities performed during removal of the former aboveground and former underground diesel fuel lines at the South Florida Water Management District's Pump Station S-13, addressed as 4650 Orange Drive, Davie, Broward County, Florida (Site). The Site is located on the southwest corner of State Road 7 and SW 45th Street (Orange Drive), Davie, Florida. **Figure 1** identifies the location of the Site. The Broward County Pollution Prevention Division (BCPPD) acting on behalf on the Florida Department of Environmental Protection (FDEP) documented the removal of the diesel fuel lines from the Site; and has issued Facility Identification No.: 8622542 to track the Site. A copy of the FDEP's Storage Tank Facility Closure Site Inspection Report is included in **Appendix A**.

The Site currently maintains one 10,000-gallon diesel fuel aboveground storage tank (AST) located within a secondary containment structure. The AST provides off-road diesel fuel for the pump station's stationary compression ignition engines that power water pumps for flood control via new aboveground, steel constructed double-walled pipe. The new aboveground diesel fuel piping was installed prior to CEI's removal of the diesel fuel lines referenced in this report.

2.0 Diesel Fuel Lines Removal Activities

On February 12, 2015, the BCPPD issued a Certificate of Approval to Modify Storage Tank License associated with the removal of the former diesel fuel 8-inch steel containment piping from the Site. A copy of the Certificate of Approval to Modify Storage Tank License letter is included in **Appendix A**.

On May 13, 2016, Down Under Tank Testing conducted a pressure test on the former diesel fuel supply and return lines prior to removal. According to Down Under Tank Testing's report, all of the lines passed the test.

Prior to removal of the diesel fuel lines, on May 17, 2016, World Petroleum Corporation removed the residual diesel fuel from the lines. A total of 115-gallons of diesel fuel was recovered from the lines. A copy of World Petroleum's Non-Hazardous Waste Manifest for the recovered diesel fuel is included in **Appendix B**.

On May 18, 2016, CEI began removing the 1-1/4-inch, steel constructed, diesel fuel supply and two return lines, which were contained within an 8-inch steel constructed pipe (Lines). The Lines connected the 10,000-gallon AST with the pump station's stationary compression ignition engines that power water pumps for flood control. The Lines were aboveground leaving the AST on the north side of the secondary containment structure; then turned down and entered the ground heading west. CEI excavated and removed approximately 11 feet of underground Lines (heading west), until we encountered an electrical conduit above the Lines. CEI cut, filled and capped approximately eight feet of the Lines; and left the Lines in-place, due to conflict with the electrical conduit. The electrical conduit was located directly above the underground Lines. Then CEI resumed excavation and removal of the Lines. CEI continued the Lines removal activities for an additional 10 feet to the west. Then the underground Lines turned 90 degrees to the north, towards the pump station. CEI excavated and removed approximately 27 feet of underground Lines. Then the Lines surfaced where they ran aboveground along the south side of the building to the east side, then entered the building on the eastern side and connected with the compression ignition engines that power water pumps for flood control. All of the aboveground Lines were removed from the Site. **Figures 2 and 3** illustrate the former diesel fuel Line and new diesel fuel lines associated with the Site. Upon completion of the Lines removal from the Site, the area was

backfilled to grade.

The Lines removal were conducted in accordance with the FDEP's Paragraph 62-761.800(3) Florida Administrative Code (F.A.C.) and/or Paragraph 62-762.801(3)(b), F.A.C. Photographic documentation of the Lines removal is included in **Appendix C**.

On May 25, 2016, the removed Lines were transported from the Site by Southern Waste Systems LLC (SWS) and were recycled at Sun Recycling, Inc., an SWS Company. A copy of SWS's disposal/recycling ticket is included in **Appendix D.**

3.0 Closure Assessment

A storage tank system may be exempt from Closure Assessment requirements pursuant to Rule 62-762.801(4)(b)(2), F.A.C. if the tank system was initially installed with secondary containment, provided that no unexplained positive response of an interstitial release detection device or method occurred during the operational life of the system, or the secondary containment passed a breach of integrity test prior to closure.

Based on the information provided by the SFWMD and onsite observation made during the removal of the former Lines, no closure assessment was conducted. The AST system has always been maintained with secondary containment, the former Lines passed a pressure test prior to removal, and there has been no reported diesel fuel releases at the Site. Furthermore, no petroleum odors or soil staining was detected during the removal of the Lines. A copy of the SFWMD's Storage Tank System Closure Assessment Exemption Statement letter is included in **Appendix E**.

4.0 Summary of Findings

The scope of work for this project was to properly remove the former aboveground and underground diesel fuel lines, associated with the 10,000-gallon diesel fuel AST, located at the South Florida Water Management Districts Pump Station S-13, addressed as 4650 Orange Drive, Davie in Broward County, Florida. On May 13, 2016, Down Under Tank Testing conducted a pressure test on the Lines prior to removal. According to Down Under Tank Testing's report, all of the Lines passed the test.

Prior to removal of the former diesel fuel lines, on May 17, 2016, World Petroleum Corporation removed the residual diesel fuel from the lines. A total of 115-gallons of diesel fuel was recovered from the Lines.

On May 18, 2016, CEI began removing the 1-1/4-inch, steel constructed, diesel fuel supply and two return lines, which were contained within an 8-inch steel constructed pipe (Lines). The former Lines connected the 10,000-gallon diesel fuel AST with the pump station's compression ignition engines that power water pumps for flood control. All of the former diesel fuel Lines were removed from the Site, with the exception of approximately eight feet of underground Lines that were left in-place. The Lines were left in-place due to conflict with the electrical conduit located above the Lines. CEI cut, filled and capped the approximately eight feet of the Lines left it in-place. The removed Lines were transported from the Site for proper disposal/recycling.

No closure assessment was required because the diesel fuel Lines were maintained within a secondary containment, passed the pressure test prior to removal and there has been no reported diesel fuel releases at the Site. Photographic documentation of the Lines removal is included in **Appendix C**.

Figures





N

NOT TO SCALE

SFWMD PUMP STATION S-13
4650 ORANGE DR.
DAVIE, FLORIDA

AERIAL SITE LOCATION MAP

CEI Engineers & Contractors
14474 COMMERCE WAY
MIAMI LAKES, FLORIDA 33016

FIGURE 1

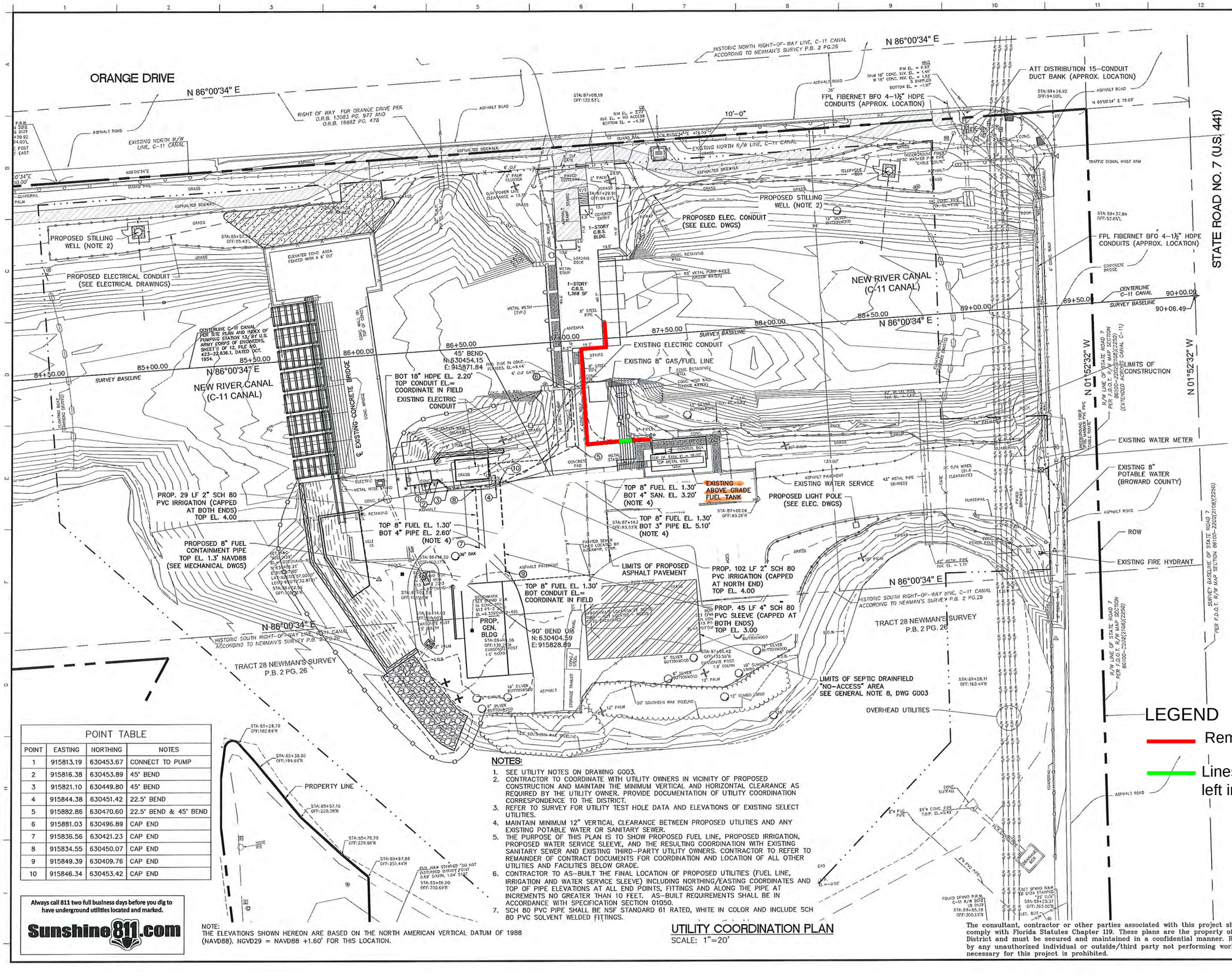

POINT TABLE			
POINT	EASTING	NORTHING	NOTES
1	915813.19	630453.67	CONNECT TO PUMP
2	915816.38	630453.89	45° BEND
3	915821.10	630449.80	45° BEND
4	915844.38	630451.42	22.5° BEND
5	915882.86	630470.60	22.5° BEND & 45° BEND
6	915881.03	630496.89	CAP END
7	915836.56	630421.23	CAP END
8	915834.55	630450.07	CAP END
9	915849.39	630409.76	CAP END
10	915846.34	630453.42	CAP END

Always call 811 two full business days before you dig to have underground utilities located and marked.

Sunshine811.com

NOTE:
THE ELEVATIONS SHOWN HEREON ARE BASED ON THE NORTH AMERICAN VERTICAL DATUM OF 1988 (NAVD88). NGVD29 = NAVD88 +1.60' FOR THIS LOCATION.

NOTES:

1. SEE UTILITY NOTES ON DRAWING G003.
2. CONTRACTOR TO COORDINATE WITH UTILITY OWNERS IN VICINITY OF PROPOSED CONSTRUCTION AND MAINTAIN THE MINIMUM VERTICAL AND HORIZONTAL CLEARANCE AS REQUIRED BY THE UTILITY OWNER. PROVIDE DOCUMENTATION OF UTILITY COORDINATION CORRESPONDENCE TO THE DISTRICT.
3. REFER TO SURVEY FOR UTILITY TEST HOLE DATA AND ELEVATIONS OF EXISTING SELECT UTILITIES.
4. MAINTAIN MINIMUM 12" VERTICAL CLEARANCE BETWEEN PROPOSED UTILITIES AND ANY EXISTING POTABLE WATER OR SANITARY SEWER.
5. THE PURPOSE OF THIS PLAN IS TO SHOW PROPOSED FUEL LINE, PROPOSED IRRIGATION, PROPOSED WATER SERVICE SLEEVE, AND THE RESULTING COORDINATION WITH EXISTING SANITARY SEWER AND EXISTING THIRD-PARTY UTILITY OWNERS. CONTRACTOR TO REFER TO REMAINDER OF CONTRACT DOCUMENTS FOR COORDINATION AND LOCATION OF ALL OTHER UTILITIES AND FACILITIES BELOW GRADE.
6. CONTRACTOR TO AS-BUILT THE FINAL LOCATION OF PROPOSED UTILITIES (FUEL LINE, IRRIGATION AND WATER SERVICE SLEEVE) INCLUDING NORTHING/EASTING COORDINATES AND TOP OF PIPE ELEVATIONS AT ALL END POINTS, FITTINGS AND ALONG THE PIPE AT INCREMENTS NO GREATER THAN 10 FEET. AS-BUILT REQUIREMENTS SHALL BE IN ACCORDANCE WITH SPECIFICATION SECTION 01050.
7. SCH 80 PVC PIPE SHALL BE NSF STANDARD 61 RATED, WHITE IN COLOR AND INCLUDE SCH 80 PVC SOLVENT WELDED FITTINGS.

UTILITY COORDINATION PLAN
SCALE: 1"=20'

LEGEND
- Removed Lines
- Lines capped and left in place

The consultant, contractor or other parties associated with this project shall comply with Florida Statutes Chapter 119. These plans are the property of the District and must be secured and maintained in a confidential manner. Review by any unauthorized individual or outside/third party not performing work necessary for this project is prohibited.

ENGINEER: J. KUSNIR
DRAWN: R. TODD
CHECKED: G. BROOKWAY
DATE: 11/01/2013
SCALE: AS SHOWN

DATE	DRAWN	REF.#	REVISION DESCRIPTION

CORRECTED FINAL

SOUTH FLORIDA WATER MANAGEMENT DISTRICT
OPERATIONS, MAINTENANCE & CONSTRUCTION
ENGINEERING & CONSTRUCTION BUREAU
PHONE: 561-686-8800
3301 GUN CLUB ROAD
WEST PALM BEACH, FLORIDA 33406

S13 PUMP STATION
REPOWERING AND AUTOMATION

UTILITY COORDINATION PLAN

ENGINEER OF RECORD:
JOSEPH M. KUSNIR, JR.
FL ENGINEERING CERTIFICATE NO.: 66592

FIGURE 2

DATE:

PROJECT ID NO. 100594
DRAWING NUMBER C009
SHEET 12 OF 146

R:\100594 - S-13 Repowering And Pump Refurbishment\Drawings\100594_11_C008_UTILITY COORDINATION PLAN.dwg - Friday, November 01, 2013 12:00:55 PM

NOTES (CONT'D)

5. 2010 FLORIDA FIRE PREVENTION CODE:

OCCUPANCY TYPE:	SPECIAL–PURPOSE INDUSTRIAL
OCCUPANT LOAD:	2
NUMBER OF MEANS OF EGRESS:	2 EXITS PER ROOM
MAXIMUM TRAVEL DISTANCE TO EXIT:	56 FT
COMBUSTIBLE LIQUID STORAGE:	150–GAL DOUBLE–WALL DAY TANK

6. PROVIDE STEEL PIPE SLEEVE WITH WATER STOP AND MODULAR SEAL ASSEMBLY IN ACCORDANCE WITH THE REQUIREMENTS OF SECTION 15020.

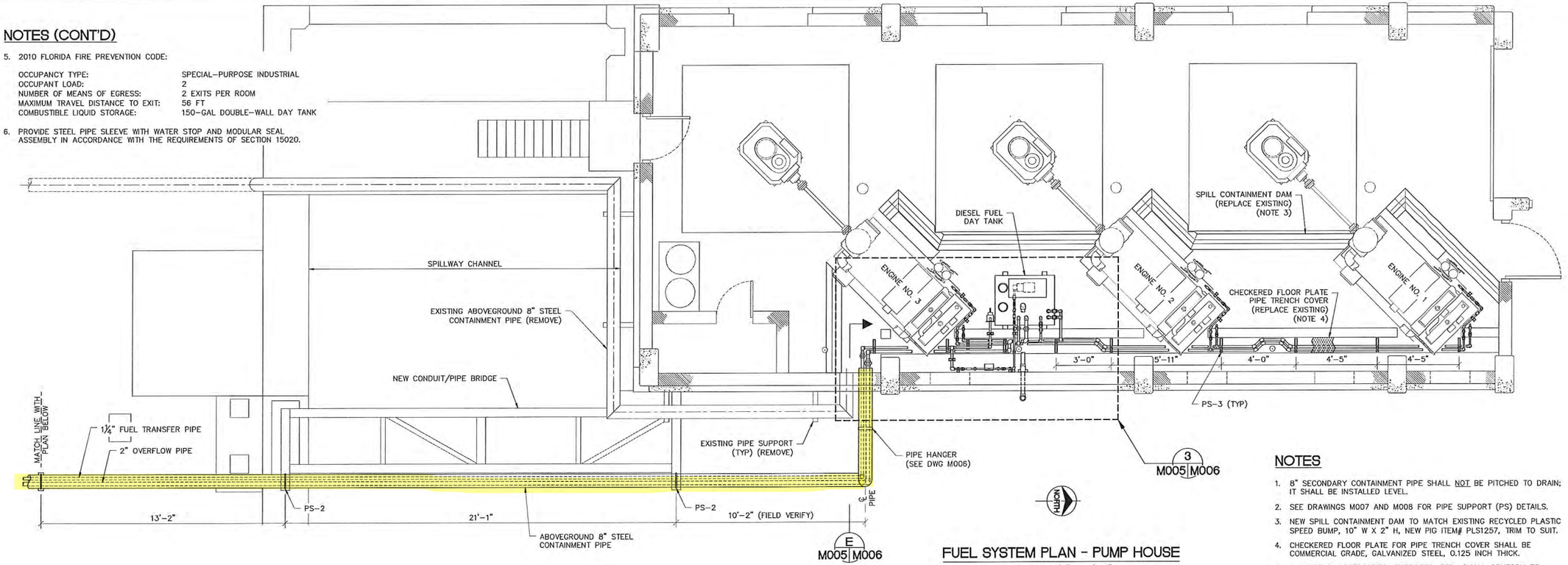

FUEL SYSTEM PLAN – PUMP HOUSE

SCALE: 3/8" = 1'–0"

NOTES

1. 8" SECONDARY CONTAINMENT PIPE SHALL NOT BE PITCHED TO DRAIN; IT SHALL BE INSTALLED LEVEL.
2. SEE DRAWINGS M007 AND M008 FOR PIPE SUPPORT (PS) DETAILS.
3. NEW SPILL CONTAINMENT DAM TO MATCH EXISTING RECYCLED PLASTIC SPEED BUMP, 10" W X 2" H, NEW PIG ITEM# PLS1257, TRIM TO SUIT.
4. CHECKERED FLOOR PLATE FOR PIPE TRENCH COVER SHALL BE COMMERCIAL GRADE, GALVANIZED STEEL, 0.125 INCH THICK.
5. ALL PIPING, ACCESSORIES, SUPPORTS, ETC., SHALL CONFORM TO SECTION 15010, SECTION 15020 AND SECTION 15607.

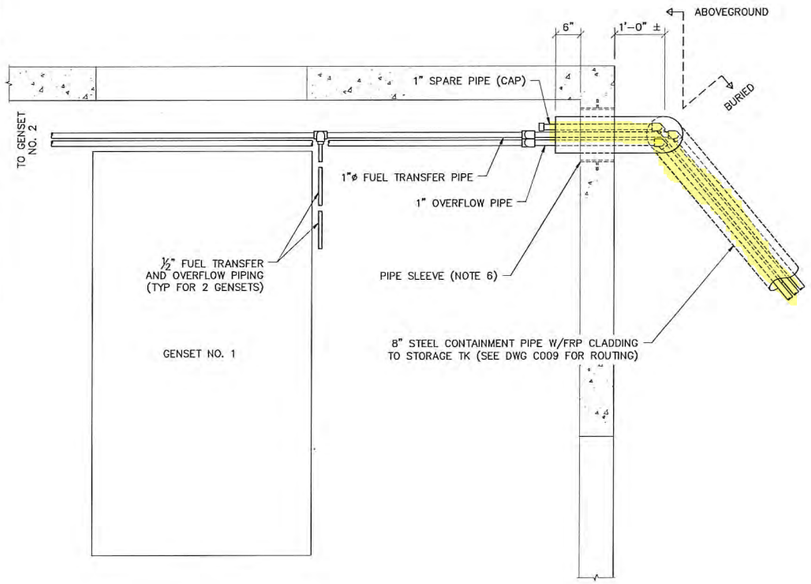

FUEL SYSTEM PLAN – GENERATOR BUILDING

SCALE: 3/4" = 1'–0"

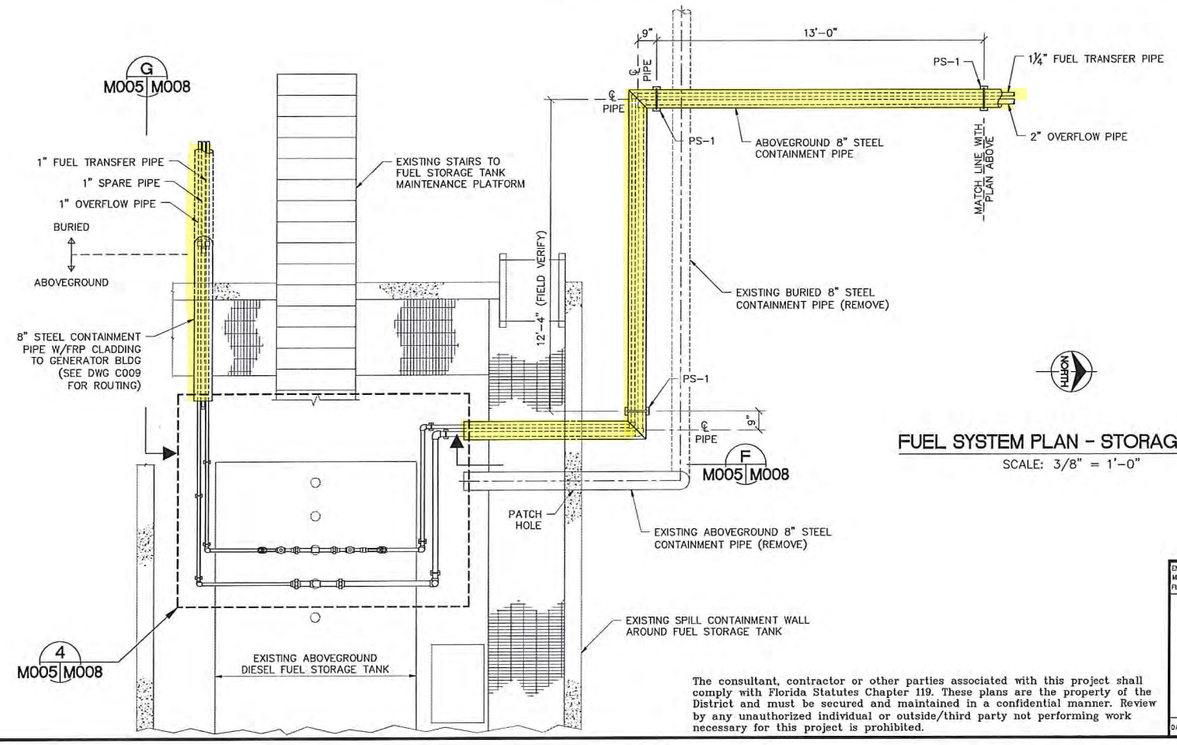

FUEL SYSTEM PLAN – STORAGE TANK

SCALE: 3/8" = 1'–0"

The consultant, contractor or other parties associated with this project shall comply with Florida Statutes Chapter 119. These plans are the property of the District and must be secured and maintained in a confidential manner. Review by any unauthorized individual or outside/third party not performing work necessary for this project is prohibited.

CORRECTED FINAL

ENGINEER OF RECORD:
MICHAEL R. MILLARES, P.E.
FL. ENGINEERING CERTIFICATE NO.: 45318

FIGURE 3

DATE:

NO.	REVISION DESCRIPTION	DRAWN	REF #	DATE

ENGINEER: MIKE MILLARES
DRAWN: MIKE MILLARES
CHECKED: JOE ALVARES
DATE: 11/01/2013
SCALE: AS SHOWN

SOUTH FLORIDA WATER MANAGEMENT DISTRICT
OPERATIONS, MAINTENANCE & CONSTRUCTION
ENGINEERING & CONSTRUCTION BUREAU
PHONE: 561–686–8800
3301 GUN CLUB ROAD
WEST PALM BEACH, FLORIDA 33406

S13 PUMP STATION
REPOWERING AND AUTOMATION

FUEL SYSTEM PLAN

PROJECT ID NO.
100594
DRAWING NUMBER
M005

SHEET
42 OF 146

Appendix A
Regulatory Information



Florida Department of Environmental Protection

Twin Towers Office Bldg. 2600 Blair Stone Road. Tallahassee, Florida 32399-

Division of Waste Management
Bureau of Petroleum Storage Systems

Storage Tank Facility Closure Site Inspection Report

Facility Information:

Facility ID: 8622542 County: BROWARD Inspection Date: 05/19/2016

Facility Type: G -State Government

Facility Name: SOUTH FL WATER MGMT DIST S-13
4650 ORANGE DR
DAVIE, FL 33314

Of Inspected ASTs: 1
USTs: 0
Mineral Acid Tanks: 0

Latitude: 26° 3' 59.2161"

Longitude: 80° 12' 35.9127"

LL Method: DPHO

Inspection Result:

Result : Minor Out of Compliance

Description: Facility is Minor Out of Compliance.

Financial Responsibility

Financial Responsibility: EXEMPT-STATE OR FEDERAL GOVERNMENT ENTITY

Signatures:

TKBWNR - BROWARD COUNTY ENVIRONMENTAL PROTECTION DEPT

Storage Tank Program Office

(954) 519-1259

Storage Tank Program Office Phone Number

Steve D. Singer
INSPECTOR NAME

Eduardo Talavera
REPRESENTATIVE NAME

INSPECTOR SIGNATURE

REPRESENTATIVE SIGNATURE

Facility ID: 8622542

Owners of UST facilities are reminded that the Federal Energy Policy Act of 2005 and 40 CFR 280 Subpart J, requires Operator Training at all facilities by October 15, 2018. For further information please visit: http://www.dep.state.fl.us/waste/categories/tanks/pages/op_train.htm

System Tests

Type	Date Completed	Results	Reviewed	Next Due Date	Comment
Completed Tests					
Annual Operability Test	05/05/2015	Passed	06/01/2015	05/05/2016	Cherokee Environmental, Inc

Outstanding Violations

Type:	Violation
Significance	Minor
Rule:	62-762.711(2)(h), 62-762.711(2)(g), 62-762.711(2)(f), 62-762.711(2)(e), 62-762.711(2)(d), 62-762.711(2)(c), 62-762.711(2)(b), 62-762.711(2)(a)
Violation Text:	Records requiring 2 year documentation period not kept by facility.
Explanation:	The monthly visual inspection log is incomplete. Several months are missing.
Corrective Action:	The monthly visual inspections need to be done monthly and written down in records or a log.

Site Visit Comments

05/19/2016

1) Removing existing UG, DW, steel piping from the AG, 10,000 gallon diesel tank to the pump station (this was replaced with all new AG, DW, steel pipe already installed.)
2) Cherokee is the contractor on site. PCC # 056813.
3) Primary and return line piping is 1-1/4". Outer steel pipe was 8". All the piping I saw that was removed looked in very good condition with no signs of any leakage.
4) Piping trench area was open and saw no evidence of any contamination and no odors observed. Contractor left about 6' of inner and outer pipe in trench due to electrical conduit above it, and filled it with sand and the ends concreted to seal it.
5) Down Under Tank Testing had done a pressure test on the primary and return lines before removal and all passed. Did not do pressure test on outer wall though.
6) Ova samples to be taken tomorrow and a TCAR will be submitted.

In accordance with Paragraph 62-761.800(3) F.A.C. (underground tanks) and/or Paragraph 62-762.801(4) F.A.C. (aboveground tanks) a Storage Tank System Closure Assessment is required to be submitted to the Department within 60 days of a storage tank system closure, replacement, installation of
secondary containment, or change in service from a regulated substance to a non-regulated substance unless the Storage Tank System Closure Assessment is exempt under Paragraph 62-761.800(3)(b),F.A.C.
(underground tanks) and/or Paragraph 62-762.801(4)(b),F.A.C. (aboveground tanks). An explanation of whether or not a closure is required can be found at:
http://www.dep.state.fl.us/waste/quick_topics/publications/pss/tanks/ClosureAssessment.pdf

Report emailed to: etalavera@cherokeecorp.com

Facility ID: 8622542

Inspection Photos

Added Date 05/19/2016

Pump station, piping area looking north.



Added Date 05/19/2016

Piping excavation area looking north to PS.



Added Date 05/19/2016

Some of the piping removed.



Added Date 05/19/2016

Section of inner and outer piping that was removed.



Added Date 05/19/2016

Piping trench and old pipe section kept under conduit



Environmental Protection and Growth Management Department
POLLUTION PREVENTION DIVISION
One N. University Drive, Suite 102, Plantation, FL 33324
954-519-1260 · FAX 954-519-1494

February 12, 2015

NO DEWATERING PERMITTED

Mike Gallagher, Bureau Chief
South Florida Water Management District
3301 GUN CLUB RD, DEPT 5500
West Palm Beach, FL 33406

CERTIFICATE OF APPROVAL TO MODIFY STORAGE TANK LICENSE:
APPROVED RE: CHAPTER 27 - ARTICLE X STORAGE TANKS
ADDENDUM TO LICENSE: HS-02279-14
SFWMD - Pump Station S-13 @ 4650 ORANGE DR, Davie 33314

Dear Mike Gallagher:

This License Modification Approval is issued under the provision of Chapter 27 of the Broward County Code of Ordinances and made part of the current Storage Tank License. The granting of this approval is a final agency determination. A person with a substantial interest may file a petition to request review of or to intervene in a review of a final administrative determination, subject to the provision of Section 27-14, Broward County Code of Ordinances. Pursuant to Chapter 489 F.S., the work performed on underground pollutant storage tank systems in accordance with this license modification as shown on the approved drawings, plans documents, specification herein, as applicable shall be completed by a Certified Pollutant Storage System Specialty Contractor (PSSSC).

Tank Modification Permit #: HS-02279-14-02

Remove the existing 8" steel containment fuel piping and properly remove and dispose of all hazardous and discarded material as per cod

The Pollution Prevention Division (PPD) is informing you that pursuant to Chapter 27-317(d), Broward County Code, a Storage Tank System Closure Assessment Report or a Limited Closure Summary Report must be submitted within sixty (60) days after system removal or closure is completed as required.

You or your authorized agent are required to notify the PPD for the purpose of scheduling an inspection, by calling (954) 519-1229 at least forty-eight (48) hours prior to activity commencement.

If contaminated soil is encountered during the construction activities, such soil shall be properly handled and disposed of in accordance with Chapter 27 of the Broward county Natural Resources Protection Code. If any monitoring wells are disturbed, damaged, or destroyed during the construction activities, they shall be repaired or replaced at the applicant's expense.

If there are any questions or if we can provide assistance, please contact me at (areid@broward.org) at (954) 519-1432, Monday through Friday from 8:30am to 4:30pm.

Sincerely,

Alfred Reid, Engineer III
Pollution Prevention Section Pollution Prevention Division
Phone: (954) 519-1432 Email: areid@broward.org

cc: File

Appendix B

World Petroleum Corporation's
Non-Hazardous Waste Manifest

Engineers & Contractors

WorldPetroleum
CORPORATION
Environmental & Used Oil Services

NON HAZARDOUS WASTE MANIFEST GENERATORS US EPAID

MANIFEST # DOCUMENT 120042 | PO# | TRUCK# 31

Send Invoice to

Job Location/Generator Chevron
Orange Dr + 441
Davie, FL

Designated Facility: World Petroleum Corporation • 3650 SW 47th Ave. • Davie • FL 33314 • FLD # 980 70 90 75

WASTE SHIPPING NAME	A	I	M	Container No	Container Type	Quantity	Unit
Petroleum Oil (Used Oil) 3, NA1993, PGIII							
Petroleum Oil (Oily Water0 3, NA1993, PGIII							
Non Dot Non Regulated Liquid Diesel				001	T	115	GL
Non Dot Non Regulated Solid							
OTHER:							

Halogen Test Pass _____ **Fail** _____ **Dexil Results < > 1000 ppm**

IN CASE OF EMERGENCY CALL WORLD PETROLEUM CORPORATION AT (954) 327-0724

2 MAN HOURS@ _____ PER/HR ..... $ Chad Mario

1 TRUCK HRS@ _____ PER/HR ..... $ 31

_____ : _____ @ _____ PER/ ..... $ _____

_____ : _____ @ _____ PER/ ..... $ _____

_____ : _____ @ _____ PER/ ..... $ _____

Time Left _____ **Time Arrived** 10:00am

Completed 10:45am **Time Returned** _____

TOTAL AMOUNT DUE: Bill

GENERATORS CERTIFICATION: I CERTIFY THE MATERIALS DESCRIBED ABOVE ON THIS MANIFEST ARE NOT SUBJECT TO FEDERAL REGULATIONS FOR REPORTING PROPER DISPOSAL OF HAZARDOUS WASTE

PRINT/'TYPE NAME Ed Talavera SIGNATURE _____ MONTH 5 DAY 17 YEAR 16

TRANSPORTER 1 ACKNOWLEDGE OF RECEIPT OF MATERIALS

PRINT/'TYPE NAME Chad Gregory SIGNATURE _____ MONTH 5 DAY 17 YEAR 16

FACILITY OWNER OR OPERATOR: CERTIFICATION OF RECEIPT OF NON-HAZARDOUS WASTE MATERIALS COVERED BY THIS MANIFEST

PRINT/'TYPE NAME A Miranda SIGNATURE _____ MONTH 5 DAY 17 YEAR 16

Conditions of Sale: Payment is due within 30 days of this invoice date: In the event it becomes necessary for World Petroleum Corp. to place any past due balances for collection, by my signature above I agree to pay all costs of collection including reasonable attorney fees.

Appendix C
Photographic Log





Entrance to South Florida Water Management District's Pump Station S-13



Aboveground Storage Tank (AST) and secondary containment structure associated with the properly removed aboveground and underground fuel lines, facing west-northwest.



Where the former fuel lines exited the secondary containment structure. The lines were jetted and cleaned (pumped out) prior to removal from the site.



Former aboveground and underground fuel lines area facing west



Aboveground and underground fuel lines removed from the AST area



Former aboveground and underground fuel lines area facing east



Corner where the former fuel lines turned 90° to the north, towards the pump station, facing west



Removed former fuel lines area leading to the pump station facing south



Removed former fuel lines located within a secondary containment pipe



Removed former fuel lines area leading to the pump station facing north



New diesel fuel line and repaired wall where the former diesel fuel lines were removed.



New diesel fuel line and repaired wall where the former diesel fuel lines were removed.

Appendix D

Southern Waste Systems LLC's Disposal Receipt



SOUTHERN WASTE SYSTEMS - PHONE 888-800-7732 - FAX 561-582-6674 REPRINT

CHEROKEE ENTERPRISES INC
14474 COMMERCE WAY
MIAMI LAKES, FL 33016
MIAMI LAKES, FL 33016

CHEROKEE ENTERPRISES INC
ORANGE DR & STATE RD 7 S METAL
SOUTHWEST CORNER
DAVIE, FL 33314
(305) 828-3353

(Cont.)
4333428
01- 193299
5/25/16
Rt-241
Tr-241

Printed by: S8SFARMER 6/30/16 at: 11:09
Tbdy: BDDVN FeeCd:

DONE Action Time: 2 Created: 5/25/16 11:06 By S8DWILSON
CALLER EML/SANTO/KEVIN SERIAL# Srl:
Industrial Byproducts Facility"

The dumpster described herein shall remain the property of Southern Waste Systems who shall be entitled to enter upon my property and remove the same. Dumpsters will remain on the job site for up to one week unless otherwise specified. Dumpsters may only be relocated with SWS trucks. Dumpsters must be loaded water level. Customer will be held liable for any damages incurred due to overloaded containers. SWS will not be held responsible for damage past the curbline nor for damages caused by movement of equipment to location specified by owner. Terms: Invoices are due upon receipt. A finance charge of 1.5% per month (APR 18%) is charged on all invoices over 45 days or a minimum of $5, whichever is greater. Purchaser shall be responsible for all costs of collection including reasonable attorney's fees.

SOUTHERN WASTE SYSTEMS - PHONE 888-800-7732 - FAX 561-582-6674 REPRINT

CHEROKEE ENTERPRISES INC
14474 COMMERCE WAY
MIAMI LAKES, FL 33016
MIAMI LAKES, FL 33016

CHEROKEE ENTERPRISES INC
ORANGE DR & STATE RD 7 S METAL 4333428
SOUTHWEST CORNER 01- 193299
DAVIE, FL 33314 5/25/16
(305) 828-3353 Rt-241

Printed by: S8SFARMER 6/30/16 at: 11:09 Tr-241
Tbdy: BDDVN FeeCd:

DONE Action Time: 2 Created: 5/25/16 11:06 By S8DWILSON
CALLER EML/SANTO/KEVIN SERIAL# Srl:

PO#: E19850

0001	5/25/16			CHEROKEE*10*FINAL*ASAP*METAL
0002	5/25/16	10	MP	10YD R/O FINAL-METAL
0003	5/25/16			ASAP * FINAL W/METAL DEBRIS
0004	5/25/16	ME TL	1.71	METAL

EDDIE 786.269.6894 ON SITE
KEVIN 561.613.1354 ON SITE
MUST DUMP AS METAL AT SUN 1
MUST NOTIFY DISPATCH IF NOT METAL
MUST WEIGH IN & OUT * HAUL + DISPOSAL
CAN# IN_____:CAN# OUT_____
Your debris is recycled by a "Licensed

(Cont.)

Appendix E

South Florida Water Management District's Storage Tank System Closure Assessment Exemption Statement Letter

Engineers & Contractors

SOUTH FLORIDA WATER MANAGEMENT DISTRICT

Storage Tank System Closure Assessment Exemption Statement

Facility: South Florida Water Management District – Pump Station S-13
Facility Address: 4650 Orange Drive, Davie, FL 33314
DEP Facility ID: 8622542

A storage tank system may be exempt from Closure Assessment requirements pursuant to Rule 62-762.801(4)(b)(2), F.A.C. if the tank system was initially installed with secondary containment, provided that no unexplained positive response of an interstitial release detection device or method occurred during the operational life of the system, or the secondary containment passed a breach of integrity test prior to closure. The following information is provided in order to assist the regulatory authority with making an exemption determination.

1. Which tank(s) will be closed? Please list size (in gallons) and content.

The tank system at the cited facility consisted of one 10,000 gallon shop-fabricated double walled steel aboveground tank containing off-road diesel fuel. The tank and associated underground piping was initially installed with secondary containment. The tank services stationary compression ignition engines which power water pumps for flood control. The tank was installed in 1994. The tank has not been relocated since its installation.

2. During the operational life of the storage tank system(s) was there any unexplained positive response of an interstitial release detection device or method?

The tank system has always been monitored with a continuous electronic interstitial release detection system. The interstitial space of the tank and underground piping are continuously monitored with leak sensors. Pursuant to Rule 62-762.701(1)(c)(3), F.A.C., an annual operability inspection has been performed on the continuous leak detection system. There were no known releases during operation of the tank system. The tank system has been inspected by a regulatory agency numerous times since its installation and no signs of staining or integrity issues were noted. There have been no unexplained positive response of the interstitial release detection device or method.

Jeffrey A. Smith
Print Name

Signature

5/23/16
Date

MARIA C. RAMIREZ
Notary Public - State of Florida
My Comm. Expires May 1, 2018
Commission # FF 82034

Maria C. Ramirez 05/23/2016



Headquarters:
14474 Commerce Way
Miami Lakes, FL 33016
T. 305.828.3353
F. 305.828.9317

Branch Office:
12412 San Jose Boulevard, Suite 401
Jacksonville, FL 32223
T. 904.262.8970
F. 904.262.8940

Branch Office:
110 E. Broward Boulevard, Suite 1700
Fort Lauderdale, FL 33301
T. 954.315.0158
F. 954.315.0268

www.cherokeecorp.com

Appendix C Environmental Database Report

Copyright © 2025 by AECOM
All rights reserved. No part of this copyrighted work may be reproduced, distributed, or transmitted in any form or by any means without the prior written permission of AECOM.

S-13 Pump Station

4641 S State Rd 7

Fort Lauderdale, FL 33314

Inquiry Number: 7928467.8

March 17, 2025

The EDR Aerial Photo Decade Package

6 Armstrong Road, 4th floor
Shelton, CT 06484
Toll Free: 800.352.0050
www.edrnet.com

EDR Aerial Photo Decade Package

03/17/25

Site Name:

S-13 Pump Station
4641 S State Rd 7
Fort Lauderdale, FL 33314
EDR Inquiry # 7928467.8

Client Name:

AECOM
7650 Corporate Center Drive
Miami, FL 33126
Contact: Kelsey Esteves

Environmental Data Resources, Inc. (EDR) Aerial Photo Decade Package is a screening tool designed to assist environmental professionals in evaluating potential liability on a target property resulting from past activities. EDR's professional researchers provide digitally reproduced historical aerial photographs, and when available, provide one photo per decade.

Search Results:

Year	Scale	Details	Source
2019	1"=500'	Flight Year: 2019	USDA/NAIP
2015	1"=500'	Flight Year: 2015	USDA/NAIP
2010	1"=500'	Flight Year: 2010	USDA/NAIP
2007	1"=500'	Flight Year: 2007	USDA/NAIP
1992	1"=500'	Flight Date: March 21, 1992	FDOT
1988	1"=500'	Flight Date: February 26, 1988	FDOT
1981	1"=500'	Flight Date: January 29, 1981	FDOT
1976	1"=500'	Flight Date: January 23, 1976	FDOT
1971	1"=500'	Flight Date: January 27, 1971	FDOT
1968	1"=500'	Flight Date: March 24, 1968	FDOT
1961	1"=500'	Flight Date: October 21, 1961	USGS
1958	1"=500'	Flight Date: December 06, 1958	FDOT
1952	1"=500'	Flight Date: December 16, 1952	USGS
1947	1"=500'	Flight Date: March 26, 1947	U of FL
1940	1"=500'	Flight Date: February 14, 1940	USGS

When delivered electronically by EDR, the aerial photo images included with this report are for ONE TIME USE ONLY. Further reproduction of these aerial photo images is prohibited without permission from EDR. For more information contact your EDR Account Executive.

Disclaimer - Copyright and Trademark Notice

This Report contains certain information obtained from a variety of public and other sources reasonably available to Environmental Data Resources, LLC. It cannot be concluded from this Report that coverage information for the target and surrounding properties does not exist from other sources. This Report is provided on an "AS IS", "AS AVAILABLE" basis. NO WARRANTY EXPRESS OR IMPLIED IS MADE WHATSOEVER IN CONNECTION WITH THIS REPORT. ENVIRONMENTAL DATA RESOURCES, LLC AND ITS SUBSIDIARIES, AFFILIATES AND THIRD PARTY SUPPLIERS DISCLAIM ALL WARRANTIES, OF ANY KIND OR NATURE, EXPRESS OR IMPLIED, ARISING OUT OF OR RELATED TO THIS REPORT OR ANY OF THE DATA AND INFORMATION PROVIDED IN THIS REPORT, INCLUDING WITHOUT LIMITATION, ANY WARRANTIES REGARDING ACCURACY, QUALITY, CORRECTNESS, COMPLETENESS, COMPREHENSIVENESS, SUITABILITY, MERCHANTABILITY, FITNESS FOR A PARTICULAR PURPOSE, TITLE, NON-INFRINGEMENT, MISAPPROPRIATION, OR OTHERWISE. ALL RISK IS ASSUMED BY THE USER. IN NO EVENT SHALL ENVIRONMENTAL DATA RESOURCES, LLC OR ITS SUBSIDIARIES, AFFILIATES OR THIRD PARTY SUPPLIERS BE LIABLE TO ANYONE FOR ANY DIRECT, INCIDENTAL, INDIRECT, SPECIAL, CONSEQUENTIAL OR OTHER DAMAGES OF ANY TYPE OR KIND (INCLUDING BUT NOT LIMITED TO LOSS OF PROFITS, LOSS OF USE, OR LOSS OF DATA), ARISING OUT OF OR IN ANY WAY CONNECTED WITH THIS REPORT OR ANY OF THE DATA AND INFORMATION PROVIDED IN THIS REPORT.

Any analyses, estimates, ratings, environmental risk levels, or risk codes provided in this Report are provided for illustrative purposes only, and are not intended to provide, nor should they be interpreted as providing any facts regarding, or prediction or forecast of, any environmental risk for any property. Only an assessment performed by a qualified environmental professional can provide findings, opinions or conclusions regarding the environmental risk or conditions in, on or at any property.

Copyright 2025 by Environmental Data Resources, Inc. All rights reserved. Reproduction in any media or format, in whole or in part, of any report or map of Environmental Data Resources, Inc., or its affiliates, is prohibited without prior written permission.

EDR and its logos (including Sanborn and Sanborn Map) are trademarks of Environmental Data Resources, LLC or its affiliates. All other trademarks used herein are the property of their respective owners.



INQUIRY #: 7928467.8

YEAR: 2019

= 500'

N

EDR



INQUIRY #: 7928467.8

YEAR: 2015

= 500'

N

EDR



INQUIRY #: 7928467.8

YEAR: 2010

= 500'

N

EDR


INQUIRY #: 7928467.8
YEAR: 2007
= 500'
N
EDR


INQUIRY #: 7928467.8
YEAR: 1992
= 500'
N
EDR



INQUIRY #: 7928467.8

YEAR: 1988

= 500'

N

EDR



INQUIRY #: 7928467.8

YEAR: 1981

= 500'

N

EDR



INQUIRY #: 7928467.8

YEAR: 1976

= 500'

N

EDR



INQUIRY #: 7928467.8

YEAR: 1971

= 500'

N

EDR



INQUIRY #: 7928467.8

YEAR: 1968

= 500'

N

EDR


INQUIRY #: 7928467.8
YEAR: 1961
= 500'
N
EDR



INQUIRY #: 7928467.8

YEAR: 1958

= 500'

N

EDR



INQUIRY #: 7928467.8

YEAR: 1952

= 500'

N

EDR



INQUIRY #: 7928467.8

YEAR: 1947

= 500'

N

EDR



INQUIRY #: 7928467.8

YEAR: 1940

= 500'

N

EDR

S-13 Pump Station
4641 S State Rd 7
Fort Lauderdale, FL 33314

Inquiry Number: 7928467.3
March 17, 2025

Certified Sanborn® Map Report

6 Armstrong Road, 4th floor
Shelton, CT 06484
Toll Free: 800.352.0050
www.edrnet.com

Certified Sanborn® Map Report

03/17/25

Site Name:

S-13 Pump Station
4641 S State Rd 7
Fort Lauderdale, FL 33314
EDR Inquiry # 7928467.3

Client Name:

AECOM
7650 Corporate Center Drive
Miami, FL 33126
Contact: Kelsey Esteves

The Sanborn Library has been searched by EDR and maps covering the target property location as provided by AECOM were identified for the years listed below. The Sanborn Library is the largest, most complete collection of fire insurance maps. The collection includes maps from Sanborn, Bromley, Perris & Browne, Hopkins, Barlow, and others. Only Environmental Data Resources Inc. (EDR) is authorized to grant rights for commercial reproduction of maps by the Sanborn Library LLC, the copyright holder for the collection. Results can be authenticated by visiting www.edrnet.com/sanborn.

The Sanborn Library is continually enhanced with newly identified map archives. This report accesses all maps in the collection as of the day this report was generated.

Certified Sanborn Results:

Certification # 2626-4C50-B4E1

PO # 60741079

Project Broward Spillway Assessment

UNMAPPED PROPERTY

This report certifies that the complete holdings of the Sanborn Library, LLC collection have been searched based on client supplied target property information, and fire insurance maps covering the target property were not found.

Sanborn® Library search results

Certification #: 2626-4C50-B4E1

The Sanborn Library includes more than 1.2 million fire insurance maps from Sanborn, Bromley, Perris & Browne, Hopkins, Barlow and others which track historical property usage in approximately 12,000 American cities and towns. Collections searched:

- ☑ Library of Congress
- ☑ University Publications of America
- ☑ EDR Private Collection

The Sanborn Library LLC Since 1866™

Limited Permission To Make Copies

AECOM (the client) is permitted to make up to FIVE photocopies of this Sanborn Map transmittal and each fire insurance map accompanying this report solely for the limited use of its customer. No one other than the client is authorized to make copies. Upon request made directly to an EDR Account Executive, the client may be permitted to make a limited number of additional photocopies. This permission is conditioned upon compliance by the client, its customer and their agents with EDR's copyright policy; a copy of which is available upon request.

Disclaimer - Copyright and Trademark Notice

This Report contains certain information obtained from a variety of public and other sources reasonably available to Environmental Data Resources, LLC. It cannot be concluded from this Report that coverage information for the target and surrounding properties does not exist from other sources. This Report is provided on an "AS IS", "AS AVAILABLE" basis. NO WARRANTY EXPRESS OR IMPLIED IS MADE WHATSOEVER IN CONNECTION WITH THIS REPORT. ENVIRONMENTAL DATA RESOURCES, LLC AND ITS SUBSIDIARIES, AFFILIATES AND THIRD PARTY SUPPLIERS DISCLAIM ALL WARRANTIES, OF ANY KIND OR NATURE, EXPRESS OR IMPLIED, ARISING OUT OF OR RELATED TO THIS REPORT OR ANY OF THE DATA AND INFORMATION PROVIDED IN THIS REPORT, INCLUDING WITHOUT LIMITATION, ANY WARRANTIES REGARDING ACCURACY, QUALITY, CORRECTNESS, COMPLETENESS, COMPREHENSIVENESS, SUITABILITY, MERCHANTABILITY, FITNESS FOR A PARTICULAR PURPOSE, TITLE, NON-INFRINGEMENT, MISAPPROPRIATION, OR OTHERWISE. ALL RISK IS ASSUMED BY THE USER. IN NO EVENT SHALL ENVIRONMENTAL DATA RESOURCES, LLC OR ITS SUBSIDIARIES, AFFILIATES OR THIRD PARTY SUPPLIERS BE LIABLE TO ANYONE FOR ANY DIRECT, INCIDENTAL, INDIRECT, SPECIAL, CONSEQUENTIAL OR OTHER DAMAGES OF ANY TYPE OR KIND (INCLUDING BUT NOT LIMITED TO LOSS OF PROFITS, LOSS OF USE, OR LOSS OF DATA), ARISING OUT OF OR IN ANY WAY CONNECTED WITH THIS REPORT OR ANY OF THE DATA AND INFORMATION PROVIDED IN THIS REPORT. Any analyses, estimates, ratings, environmental risk levels, or risk codes provided in this Report are provided for illustrative purposes only, and are not intended to provide, nor should they be interpreted as providing any facts regarding, or prediction or forecast of, any environmental risk for any property. Only an assessment performed by a qualified environmental professional can provide findings, opinions or conclusions regarding the environmental risk or conditions in, on or at any property.

Copyright 2025 by Environmental Data Resources, Inc. All rights reserved. Reproduction in any media or format, in whole or in part, of any report or map of Environmental Data Resources, Inc., or its affiliates, is prohibited without prior written permission.

EDR and its logos (including Sanborn and Sanborn Map) are trademarks of Environmental Data Resources, LLC or its affiliates. All other trademarks used herein are the property of their respective owners.

S-13 Pump Station
4641 S State Rd 7
Fort Lauderdale, FL 33314

Inquiry Number: 7928467.5
March 17, 2025

The EDR-City Directory Abstract

EDR® Environmental Data Resources Inc

6 Armstrong Road
Shelton, CT 06484
800.352.0050
www.edrnet.com

TABLE OF CONTENTS

SECTION

Executive Summary

Findings

City Directory Images

Thank you for your business.
Please contact EDR at 1-800-352-0050
with any questions or comments.

Disclaimer - Copyright and Trademark Notice

This Report contains certain information obtained from a variety of public and other sources reasonably available to Environmental Data Resources, LLC. It cannot be concluded from this Report that coverage information for the target and surrounding properties does not exist from other sources. This Report is provided on an "AS IS", "AS AVAILABLE" basis. **NO WARRANTY EXPRESS OR IMPLIED IS MADE WHATSOEVER IN CONNECTION WITH THIS REPORT. ENVIRONMENTAL DATA RESOURCES, LLC AND ITS SUBSIDIARIES, AFFILIATES AND THIRD PARTY SUPPLIERS DISCLAIM ALL WARRANTIES, OF ANY KIND OR NATURE, EXPRESS OR IMPLIED, ARISING OUT OF OR RELATED TO THIS REPORT OR ANY OF THE DATA AND INFORMATION PROVIDED IN THIS REPORT, INCLUDING WITHOUT LIMITATION, ANY WARRANTIES REGARDING ACCURACY, QUALITY, CORRECTNESS, COMPLETENESS, COMPREHENSIVENESS, SUITABILITY, MERCHANTABILITY, FITNESS FOR A PARTICULAR PURPOSE, TITLE, NON-INFRINGEMENT, MISAPPROPRIATION, OR OTHERWISE. ALL RISK IS ASSUMED BY THE USER. IN NO EVENT SHALL ENVIRONMENTAL DATA RESOURCES, LLC OR ITS SUBSIDIARIES, AFFILIATES OR THIRD PARTY SUPPLIERS BE LIABLE TO ANYONE FOR ANY DIRECT, INCIDENTAL, INDIRECT, SPECIAL, CONSEQUENTIAL OR OTHER DAMAGES OF ANY TYPE OR KIND (INCLUDING BUT NOT LIMITED TO LOSS OF PROFITS, LOSS OF USE, OR LOSS OF DATA), ARISING OUT OF OR IN ANY WAY CONNECTED WITH THIS REPORT OR ANY OF THE DATA AND INFORMATION PROVIDED IN THIS REPORT.** Any analyses, estimates, ratings, environmental risk levels, or risk codes provided in this Report are provided for illustrative purposes only, and are not intended to provide, nor should they be interpreted as providing any facts regarding, or prediction or forecast of, any environmental risk for any property. Only an assessment performed by a qualified environmental professional can provide findings, opinions or conclusions regarding the environmental risk or conditions in, on or at any property.

Copyright 2023 by Environmental Data Resources, LLC. All rights reserved. Reproduction in any media or format, in whole or in part, of any report or map of Environmental Data Resources, LLC, or its affiliates, is prohibited without prior written permission.

EDR and its logos (including Sanborn and Sanborn Map) are trademarks of Environmental Data Resources, LLC or its affiliates. All other trademarks used herein are the property of their respective owners.

EXECUTIVE SUMMARY

DESCRIPTION

Environmental Data Resources, Inc.'s (EDR) City Directory Abstract is a screening tool designed to assist environmental professionals in evaluating potential liability on a target property resulting from past activities. EDR's City Directory Abstract includes a search and abstract of available city directory data. For each address, the directory lists the name of the corresponding occupant at approximately five year intervals.

Business directories including city, cross reference and telephone directories were reviewed, if available, at approximately five year intervals for the years spanning 1921 through current. This report compiles information gathered in this review by geocoding the latitude and longitude of properties identified and gathering information about properties within 660 feet of the target property.

Summary information obtained is provided in the text of this report.

RECORD SOURCES

The EDR City Directory Report accesses a variety of business directory sources, including Haines, InfoUSA, Polk, Cole, Bresser, and Stewart. Listings marked as EDR Digital Archive access Cole and InfoUSA records. The various directory sources enhance and complement each other to provide a more thorough and accurate report.

EDR is licensed to reproduce certain City Directory works by the copyright holders of those works. The purchaser of this EDR City Directory Report may include it in report(s) delivered to a customer.

RESEARCH SUMMARY

The following research sources were consulted in the preparation of this report. An "X" indicates where information was identified in the source and provided in this report.

Year	*Source*	*TP*	*Adjoining*	*Text Abstract*	*Source Image*
2020	EDR Digital Archive	X	X	X	-
2017	Cole Information	-	X	X	-
2014	Cole Information	-	X	X	-
2010	Cole Information	-	X	X	-
2005	Cole Information	X	X	X	-
	Hill-Donnelly Information Services	X	X	X	-
2000	Cole Information	X	X	X	-
1999	City Publishing Company	X	X	X	-
1995	Cole Information	X	X	X	-
1992	Cole Information	X	X	X	-
1990	Southern Bell	X	X	X	-
1986	R. L. Polk & Co.	-	-	-	-
1985	Southern Bell	-	X	X	-
1980	R. L. Polk & Co.	-	X	X	-
1979	R. L. Polk & Co.	X	X	X	-
1975	R. L. Polk & Co.	-	-	-	-

EXECUTIVE SUMMARY

Year	Source	TP	Adjoining	Text Abstract	Source Image
1973	R. L. Polk & Co.	X	X	X	-
1970	R. L. Polk & Co.	-	-	-	-
1965	R. L. Polk & Co.	-	-	-	-
1962	R. L. Polk & Co.	-	-	-	-
1961	R. L. Polk & Co.	-	-	-	-
1958	R. L. Polk & Co.	-	-	-	-
1957	R. L. Polk & Co.	-	-	-	-
1955	R. L. Polk & Co.	-	-	-	-
1953	The Price & Lee Co.	-	-	-	-
1951	Southern Directory Company	-	-	-	-
1949	Southern Directory Company	-	-	-	-
1948	Southern Bell Telephone & Telegraph Co.	-	-	-	-
1926	Ernest H. Miller	-	-	-	-
1921	Miller & Mayfield	-	-	-	-

FINDINGS

TARGET PROPERTY INFORMATION

ADDRESS

4641 S State Rd 7
Fort Lauderdale, FL 33314

FINDINGS DETAIL

Target Property research detail.

47TH TER

4641 47TH TER

Year	Uses	Source
2005	h Arhire Julian v	Hill-Donnelly Information Services
1999	Coviello Anthony	City Publishing Company
1979	MARTEL EARL J WINTER RES	R. L. Polk & Co.
1973	OWEN W MEREDITH JR	R. L. Polk & Co.

47TH TER DAVIE

4641 47TH TER DAVIE

Year	Uses	Source
1990	COVIELLO ANTHONY	Southern Bell

7

4641 7

Year	Uses	Source
2005	Do It Yourself Pest Control	Hill-Donnelly Information Services
1990	TIRE WORLD DAVIE	Southern Bell

S STATE 7 RD

4641 S STATE 7 RD

Year	Uses	Source
2020	EXHAUST SPECIALIST	EDR Digital Archive
	G EXHAUST	EDR Digital Archive

FINDINGS

S STATE RD 7

4641 S STATE RD 7

Year	Uses	Source
1992	A A A STARTER & ALTERNATOR INC	Cole Information

S STATE ROAD 7

4641 S STATE ROAD 7

Year	Uses	Source
2020	GOLAN ADONY	EDR Digital Archive
2000	RONS AUTO GLASS	Cole Information
1995	AAA STARTER & ALTERNATOR INC	Cole Information

STATE ROAD 7

4641 STATE ROAD 7

Year	Uses	Source
1999	Rons Auto Glass	City Publishing Company

FINDINGS

ADJOINING PROPERTY DETAIL

The following Adjoining Property addresses were researched for this report. Detailed findings are provided for each address.

45TH AVE

4610 45TH AVE

Year	Uses	Source
1979	JOHNSON ROBT	R. L. Polk & Co.

4620 45TH AVE

Year	Uses	Source
1979	PIERPONT ROBT	R. L. Polk & Co.

4630 45TH AVE

Year	Uses	Source
2005	Na	Hill-Donnelly Information Services
1990	VALLEE ANDRE S	Southern Bell
1979	WOLSEY CHARLES F	R. L. Polk & Co.

4641 45TH AVE

Year	Uses	Source
2005	Leak Seeker	Hill-Donnelly Information Services
1999	Lew is Graydon	City Publishing Company
1979	KAYLOR RAYMOND T	R. L. Polk & Co.

4648 45TH AVE

Year	Uses	Source
2005	Duganne Meryle E	Hill-Donnelly Information Services
	H Meffan Jeffrey A Cv	Hill-Donnelly Information Services
1999	Duganne Meryle E	City Publishing Company
1990	DUGANNE MERYLE E	Southern Bell
1979	AROCELLA ALBERT	R. L. Polk & Co.

4649 45TH AVE

Year	Uses	Source
2005	h Lew is Chris	Hill-Donnelly Information Services

FINDINGS

Year	Uses	Source
1990	STRELEC J	Southern Bell
1979	BARRET STEVEN	R. L. Polk & Co.

4668 45TH AVE

Year	Uses	Source
2005	NC	Hill-Donnelly Information Services
1999	Pobanz Robert	City Publishing Company
1990	POBANZ ROBERT	Southern Bell
1979	FARCE SID	R. L. Polk & Co.

4669 45TH AVE

Year	Uses	Source
2005	Harris Phillip	Hill-Donnelly Information Services
1979	SANDLER	R. L. Polk & Co.

4674 45TH AVE

Year	Uses	Source
2005	Stange Jom	Hill-Donnelly Information Services

4676 45TH AVE

Year	Uses	Source
1979	VACANT	R. L. Polk & Co.

4677 45TH AVE

Year	Uses	Source
2005	H Craven T Av	Hill-Donnelly Information Services
1999	Craven T	City Publishing Company
	Craven T	City Publishing Company
1990	SMITH I S	Southern Bell
1979	ROWE MARY J MRS	R. L. Polk & Co.

4678 45TH AVE

Year	Uses	Source
1999	Kicklighter G	City Publishing Company
1990	JOHNSON C	Southern Bell
1979	CONNOLLY H RUTH	R. L. Polk & Co.

FINDINGS

4679 45TH AVE

Year	Uses	Source
2005	Color Frame Corp	Hill-Donnelly Information Services
1999	Mills Charies S S	City Publishing Company
1979	ANTLEY TALMADGE	R. L. Polk & Co.

4680 45TH AVE

Year	Uses	Source
2005	4681 Na	Hill-Donnelly Information Services
1979	KIRBY RAYMOND H	R. L. Polk & Co.

4681 45TH AVE

Year	Uses	Source
1999	Thomas Jack	City Publishing Company
1990	SABOURIN GERARD	Southern Bell
1979	CALDWELL HATTIE L	R. L. Polk & Co.

4682 45TH AVE

Year	Uses	Source
2005	H Gonzales J M AV	Hill-Donnelly Information Services
1999	Gonzales Juan	City Publishing Company
1990	SIMENSON EINAR	Southern Bell
1979	SIMENSON EINAR	R. L. Polk & Co.

4683 45TH AVE

Year	Uses	Source
2005	Hart Barker	Hill-Donnelly Information Services
1999	Conley Paul	City Publishing Company
1990	BREWER JAMES	Southern Bell
1979	HILTON JOHN S	R. L. Polk & Co.

4684 45TH AVE

Year	Uses	Source
2005	Rivas Fabian	Hill-Donnelly Information Services
1979	WRIGHT FREELIN	R. L. Polk & Co.

FINDINGS

4685 45TH AVE

Year	Uses	Source
1999	Long Greg	City Publishing Company
1979	VAN DER WALL	R. L. Polk & Co.

4688 45TH AVE

Year	Uses	Source
2005	Sosias Veronica	Hill-Donnelly Information Services
1999	Lessner Sheri	City Publishing Company
	Lessner Sheri	City Publishing Company
1979	ABBALE AUG E	R. L. Polk & Co.

4689 45TH AVE

Year	Uses	Source
2005	H Duffy S L Av	Hill-Donnelly Information Services
1999	Piehl Blake W	City Publishing Company
	Duffy SL	City Publishing Company
1990	DUFFY S L FT L	Southern Bell
1979	MILES RAYMOND	R. L. Polk & Co.

4690 45TH AVE

Year	Uses	Source
2005	Tirado Luis T v	Hill-Donnelly Information Services
1999	Rizzi Lea	City Publishing Company
1979	KENNEY MARY A MRS	R. L. Polk & Co.

4691 45TH AVE

Year	Uses	Source
2005	H Paff Michael w	Hill-Donnelly Information Services
1999	Schrieter Philip V	City Publishing Company
1979	MUELLER A ROY	R. L. Polk & Co.

4692 45TH AVE

Year	Uses	Source
2005	H Rutherford Kerry v	Hill-Donnelly Information Services
1990	BUCCHI A	Southern Bell

Year	Uses	Source
1979	BUCCHI ANN MRS	R. L. Polk & Co.

4694 45TH AVE

Year	Uses	Source
2005	H Elmore Marty v	Hill-Donnelly Information Services
1999	Elnore Marty	City Publishing Company
1979	GIARNEPORTONE SUSAN	R. L. Polk & Co.

4696 45TH AVE

Year	Uses	Source
2005	Benneth Mirtil v	Hill-Donnelly Information Services
1999	Delgado Maria L	City Publishing Company
1990	DETTMAR N A	Southern Bell
1979	CONLON JOHN J	R. L. Polk & Co.

4698 45TH AVE

Year	Uses	Source
2005	H Rodriguez Maria Av	Hill-Donnelly Information Services
	H Meffan Jeffrey A Cv	Hill-Donnelly Information Services
	H Meffan Jeffrey A Cv	Hill-Donnelly Information Services
1979	LA FORCE WM	R. L. Polk & Co.

45TH CT

4519 45TH CT

Year	Uses	Source
1973	KILBRIDE REBECCA	R. L. Polk & Co.

4579 45TH CT

Year	Uses	Source
1979	THOMAS JERRY	R. L. Polk & Co.

4581 45TH CT

Year	Uses	Source
1979	BELL JOHN	R. L. Polk & Co.
1973	DI MARTINO JOSEPH A	R. L. Polk & Co.

FINDINGS

45TH ST

4655 45TH ST

Year	Uses	Source
1990	FIRST IMPRESSION ENTERPRISES DAVIE	Southern Bell

4659 45TH ST

Year	Uses	Source
2005	Central Control Systems Inc	Hill-Donnelly Information Services
1990	A WEST BROWARD SMALL ENGINE SHOP DAVIE	Southern Bell
	A WEST BROWARD SMALL ENGINE SHOP & CYCLES DAVIE	Southern Bell

4663 45TH ST

Year	Uses	Source
2005	Action Fence Corp	Hill-Donnelly Information Services
	Action Gate Corp	Hill-Donnelly Information Services
	Jag Enterprises Of Broward Inc	Hill-Donnelly Information Services
1990	BROWARD EAGLES MOTORCYCLE CLUB CLUB DAVIE	Southern Bell
	WIGGINS WELL DRILLING & SPRINKLERS CO DAVIE	Southern Bell

4667 45TH ST

Year	Uses	Source
2005	Pool & Spa Svc	Hill-Donnelly Information Services
1990	WILDER GENERATOR REPAIR DAVIE	Southern Bell

4671 45TH ST

Year	Uses	Source
2005	Hollywood Remarketing Inc	Hill-Donnelly Information Services
	Moose Used HD Parts I R	Hill-Donnelly Information Services
1990	AMERICAN VERTICAL BLINDS DAVIE	Southern Bell

4675 45TH ST

Year	Uses	Source
2005	Superior Laser Products Inc	Hill-Donnelly Information Services

FINDINGS

Year	Uses	Source
1990	SUPERIOR INSURANCE REPAIR COMPANY DAVIE	Southern Bell

4683 45TH ST

Year	Uses	Source
2005	International Importing Co Inc	Hill-Donnelly Information Services
1990	JAY NIBBE ACCOUNTING SERVICE INC J DAVIE	Southern Bell

4687 45TH ST

Year	Uses	Source
2005	World Petroleum Corp 1 P	Hill-Donnelly Information Services
1990	SOUTHERN CERTIFIED SYSTEMS INC AIR CONDTNG CONTR	Southern Bell

4691 45TH ST

Year	Uses	Source
1990	DAVE FROM DAVIE DAVIE	Southern Bell

4695 45TH ST

Year	Uses	Source
1990	ALL STAR TROPHY & PLAQUES DAVIE	Southern Bell

4699 45TH ST

Year	Uses	Source
1990	CROWN ADJUSTERS INTERNATIONAL INC DAVIE	Southern Bell

4700 45TH ST

Year	Uses	Source
1979	FLOOD CONTROL DISTRICT PUMP STA 13	R. L. Polk & Co.

4701 45TH ST

Year	Uses	Source
2005	Multi Unit Address	Hill-Donnelly Information Services
	A & S Auto Sales	Hill-Donnelly Information Services
	A Tech Electric	Hill-Donnelly Information Services
	All Southern Windows & Doors	Hill-Donnelly Information Services

FINDINGS

Year	*Uses*	*Source*
2005	All Pro Drywall	Hill-Donnelly Information Services
	Best Choice Auto Is	Hill-Donnelly Information Services
	Big Johns Automotive Is	Hill-Donnelly Information Services
	Bradley Keith V	Hill-Donnelly Information Services
	Caffacus Roofing Inc	Hill-Donnelly Information Services
	Casios Auto Works	Hill-Donnelly Information Services
	Charlies Auto is	Hill-Donnelly Information Services
	Clif Custom Cabinet	Hill-Donnelly Information Services
	Custom Countertop Design	Hill-Donnelly Information Services
	Daniel Auto Interior is	Hill-Donnelly Information Services
	Drywall Systems Inc South FL	Hill-Donnelly Information Services
	Furniture Medic is	Hill-Donnelly Information Services
	Good Care Lawn Spray Inc	Hill-Donnelly Information Services
	Harris Butch v	Hill-Donnelly Information Services
	Kuric Ivica v	Hill-Donnelly Information Services
	Lyfam Enterprises Auto Repair	Hill-Donnelly Information Services
	M & M Welding	Hill-Donnelly Information Services
	M W Graphics Inc	Hill-Donnelly Information Services
	Nelson Brothers Welding Inc	Hill-Donnelly Information Services
	Phil Carz 1 R	Hill-Donnelly Information Services
	Rar Auto Detailing Inc Is	Hill-Donnelly Information Services
	Roys Automotives Is	Hill-Donnelly Information Services
	Sandollar Services is	Hill-Donnelly Information Services
	Sosa Vertical Blinds	Hill-Donnelly Information Services
	Splash Auto Sales Inc	Hill-Donnelly Information Services
	Target General Contr Corp	Hill-Donnelly Information Services
1990	APPLE PEST CONTROL DAVIE	Southern Bell
	A & B AUTOMOTIVE SERVICE AUTO REPRNG DAVIE	Southern Bell
	A R H CONSTRUCTION CO INC DAVIE	Southern Bell
	ALLAMERICAN AUTOMOTIVE DAVIE	Southern Bell
	APPLE PEST CONTROL DAVIE	Southern Bell
	AUTO TECH II DAVIE	Southern Bell

FINDINGS

Year	Uses	Source
1990	AUTOMOTIVE & MARINE ENTERPRISES DAVIE	Southern Bell
	BERNIES SCRAP METAL DAVIE	Southern Bell
	CAFFACUS ROOFING INC SEE OUR AD AT ROOF CONTRACTORS DAVIE	Southern Bell
	CHARLIE S AUTO DAVIE	Southern Bell
	CHRISTIAN BROTHERS REPAIR SERVICE ROOF MTNC DAVIE	Southern Bell
	CHUCKS CUSTOM HITCH AND RV SERVICE DAVIE	Southern Bell
	CLASSIC S LIMITED DAVIE	Southern Bell
	CONVENIENT COFFEE SERVICE DAVIE	Southern Bell
	D C WELDING DAVIE	Southern Bell
	D AND J GOLF CLUB REPAIRS DAVIE	Southern Bell
	D & L CABINETS DAVIE	Southern Bell
	DAVIS JAY OFC DAVIE	Southern Bell
	DECA MICA INC DAVIE	Southern Bell
	DEVELOPMENT CONSULTANTS INC DAVIE	Southern Bell
	DINALLY MOTORS DAVIE	Southern Bell
	E SB ARTWORKS DAVIE	Southern Bell
	ENGINE BUILDERS INC DAVIE	Southern Bell
	ERNA INC DAVIE	Southern Bell
	F V R CUSTOM UPHOLSTERY DAVIE	Southern Bell
	FLORIDA VINYL REPAIR INC DAVIE	Southern Bell
	FVR UPHOLSTERY DAVIE	Southern Bell
	GEORGES T V SALES & SERVICE DAVIE	Southern Bell
	INTERIORS BY ELAINE DAVIE	Southern Bell
	INTERSTATE TOWING DAVIE	Southern Bell
	IVOS AUTO REPAIR DAVIE	Southern Bell
	J M S MARINE SERVICES DAVIE	Southern Bell
	JOE S APPLIANCES DAVIE	Southern Bell
	M & M STARTERS & ALTERNATORS DAVIE	Southern Bell
	MICA MASTERS INC DAVIE	Southern Bell

FINDINGS

Year	Uses	Source
1990	MICA MASTERS INC DAVIE	Southern Bell
	MICA MASTERS INC DAVIE	Southern Bell
	MILLER HOME PRODUCTS DAVIE	Southern Bell
	ORLANDO FIRE EQUIPMENT DAVIE	Southern Bell
	P J S STEAKS & SEAFOOD DAVIE	Southern Bell
	RESSLER PLUMBING SPECIALTIES INC DAVIE	Southern Bell
	SIERRA VIRGILIO OFC DAVIE	Southern Bell
	SOUTH FLORIDA WAREHOUSING DAVIE	Southern Bell
	STEWART ELECTRIC DAVIE	Southern Bell
	STOLL FURNITURE WOOD CARVING & REPAIR DAVIE	Southern Bell
	TOTAL MIRRORS INC DAVIE	Southern Bell
	WELDING SERVICES UNLIMITED INC DAVIE	Southern Bell
	WIGGINS WATER CONDITIONING & SPRINKLERS CO DAVIE	Southern Bell
	WIGGINS WATER CONDITIONING & SPRINKLERS CO DAVIE	Southern Bell
	WOOD CRAFTERS UNLIMITED DAVIE	Southern Bell
1979	PLANTATION AUTO SUPPLY INC AUTO AIR CONDITIONING PARTS	R. L. Polk & Co.
	PRIDE AIR CONDITIONING & APPLIANCES REPRS	R. L. Polk & Co.
	VAN MAN ACCESSORIES-ARTWORK	R. L. Polk & Co.

4707 45TH ST

Year	Uses	Source
2005	NC	Hill-Donnelly Information Services

4709 45TH ST

Year	Uses	Source
2005	Formula 1 Auto Glass 1 R	Hill-Donnelly Information Services
1990	CLOCK PARTS UNLIMITED DAVIE	Southern Bell
	EZREZ RESINS DAVIE	Southern Bell

FINDINGS

4711 45TH ST

Year	Uses	Source
2005	South Florida Electric Ents	Hill-Donnelly Information Services
1990	C & R PAWN DAVIE	Southern Bell

4713 45TH ST

Year	Uses	Source
2005	America Technical Svc	Hill-Donnelly Information Services
1990	FREDDY S REPAIR & TOWING DAVIE	Southern Bell

4727 45TH ST

Year	Uses	Source
1979	EDS TOOL SUPPLY AUTO PARTS	R. L. Polk & Co.

4743 45TH ST

Year	Uses	Source
1985	MARANTHA ELECTRONICS DAVIE	Southern Bell

4751 45TH ST

Year	Uses	Source
1979	VACANT	R. L. Polk & Co.

45TH TER

4650 45TH TER

Year	Uses	Source
2005	H Gendron Rejean AV	Hill-Donnelly Information Services
1999	Gendron RJean	City Publishing Company
1990	DUGAS OLIVER J	Southern Bell
1979	BLACK M	R. L. Polk & Co.

4658 45TH TER

Year	Uses	Source
2005	H Gray Leo R AC	Hill-Donnelly Information Services
1999	Gray Leo R	City Publishing Company
1990	LUTTER GAIA	Southern Bell
	POPOWITCH DAVID L	Southern Bell

FINDINGS

Year	Uses	Source
1979	CREED K	R. L. Polk & Co.

4666 45TH TER

Year	Uses	Source
2005	H Bays D L AV	Hill-Donnelly Information Services
1990	CHAMPAGNE JOSEPH A	Southern Bell
1979	CHAMPAGNE JOSEPH A	R. L. Polk & Co.

4668 45TH TER

Year	Uses	Source
1999	Bays DL	City Publishing Company

4674 45TH TER

Year	Uses	Source
2005	4682 4690 NCL	Hill-Donnelly Information Services
1999	Lusiar Jean Claude	City Publishing Company
1979	CROSSIN	R. L. Polk & Co.

4682 45TH TER

Year	Uses	Source
1990	SUTTON TED	Southern Bell
1979	SUTTON TED	R. L. Polk & Co.

4690 45TH TER

Year	Uses	Source
1999	Barllaig eon Andre	City Publishing Company
1990	BAILLARGEON ANDRE	Southern Bell
1979	ALEXANDER A	R. L. Polk & Co.

4691 45TH TER

Year	Uses	Source
2005	Fortin M	Hill-Donnelly Information Services
	H Fortin M D	Hill-Donnelly Information Services
1999	Forlin MD	City Publishing Company
1990	PUNYON SAUL	Southern Bell
1979	CAUSEY HARVEY	R. L. Polk & Co.

FINDINGS

4693 45TH TER

Year	Uses	Source
2005	H Gutierrez Diane	Hill-Donnelly Information Services
1979	HERSHBERGER M	R. L. Polk & Co.

4694 45TH TER

Year	Uses	Source
2005	Heiser Beth v	Hill-Donnelly Information Services
1990	MCINENLY JOHN	Southern Bell
1979	WEISS G	R. L. Polk & Co.

4695 45TH TER

Year	Uses	Source
1979	PETERSON R	R. L. Polk & Co.

4698 45TH TER

Year	Uses	Source
2005	HSaw yer D M A	Hill-Donnelly Information Services
1999	Saw yer Diane G	City Publishing Company
1979	PARISI F	R. L. Polk & Co.

4699 45TH TER

Year	Uses	Source
2005	Ramgoh Marina	Hill-Donnelly Information Services
1990	POTTS THOMAS J & DORITA	Southern Bell
1979	RUSNOCK PAUL R	R. L. Polk & Co.

46TH CT

4551 46TH CT

Year	Uses	Source
1979	VACANT	R. L. Polk & Co.
1973	DES ROCHER ROBT	R. L. Polk & Co.

4561 46TH CT

Year	Uses	Source
1999	Castro Dialyn	City Publishing Company

Year	Uses	Source
1990	ANDERSON R	Southern Bell
1979	ANDERSON RICHD	R. L. Polk & Co.
1973	BLAKELY HOWARD JR	R. L. Polk & Co.

4571 46TH CT

Year	Uses	Source
2005	H Moll Richard AV	Hill-Donnelly Information Services
	H Reilly Michael	Hill-Donnelly Information Services
	H Reilly Michael	Hill-Donnelly Information Services
1979	BACHE EDW	R. L. Polk & Co.
1973	NO RETURN	R. L. Polk & Co.

4581 46TH CT

Year	Uses	Source
1979	DAVIS WM P	R. L. Polk & Co.
1973	FINCHER GLENN E	R. L. Polk & Co.

46TH LN

4615 46TH LN

Year	Uses	Source
1979	RIVERSIDE MOBILE HOME PARK RECREATION & LNDRY RM	R. L. Polk & Co.

4708 46TH LN

Year	Uses	Source
2005	NCL	Hill-Donnelly Information Services
1999	Moore Charles E	City Publishing Company
1979	BLACKINTON CHARLES E	R. L. Polk & Co.

4710 46TH LN

Year	Uses	Source
2005	H Loukes D AV	Hill-Donnelly Information Services
1999	Loukes Dean	City Publishing Company

FINDINGS

4711 46TH LN

Year	Uses	Source
1999	Abran Hector	City Publishing Company

4712 46TH LN

Year	Uses	Source
1979	TRANSIENT	R. L. Polk & Co.

4713 46TH LN

Year	Uses	Source
2005	Weaks David V	Hill-Donnelly Information Services
1999	Chiasson Claudette	City Publishing Company

4714 46TH LN

Year	Uses	Source
2005	Papesh Doris	Hill-Donnelly Information Services
1999	Papesh D	City Publishing Company
1990	PAPESH STEVE DAVIE	Southern Bell
1979	CARDER ROBT	R. L. Polk & Co.
1973	LEMIEUX NAPOLEON L	R. L. Polk & Co.

4716 46TH LN

Year	Uses	Source
2005	4717 NCL	Hill-Donnelly Information Services
1990	DEXT PAT DAVIE	Southern Bell
1979	LIPKA BENJ	R. L. Polk & Co.
1973	BROOKHOUSE A W	R. L. Polk & Co.

4717 46TH LN

Year	Uses	Source
1979	TRANSIENT	R. L. Polk & Co.

4718 46TH LN

Year	Uses	Source
1979	IMPARA STANLEY J	R. L. Polk & Co.
1973	IMPARA STANLEY	R. L. Polk & Co.

FINDINGS

4719 46TH LN

Year	Uses	Source
2005	H Pelkington P 3 AV	Hill-Donnelly Information Services
1999	Pellington PJ Sr	City Publishing Company
1990	PELKINGTON S POLICE SECURITY PATROL DAVIE	Southern Bell
1979	DE FAZIO SAML A	R. L. Polk & Co.
1973	JONES ERNEST WINTER RES	R. L. Polk & Co.
	HORTON HOWARD WINTER RES	R. L. Polk & Co.

4720 46TH LN

Year	Uses	Source
2005	4721 NCL	Hill-Donnelly Information Services
1999	Gomez Yolanda	City Publishing Company
1979	STEWART THOS C	R. L. Polk & Co.
1973	STEWART THOS C	R. L. Polk & Co.

4721 46TH LN

Year	Uses	Source
1999	Larose Bernard	City Publishing Company
	Marine Alarms	City Publishing Company
	Marine Alarms	City Publishing Company
1979	LAVALLEE ROSAIRE	R. L. Polk & Co.
1973	KERRY JIM WINTER RES	R. L. Polk & Co.

4722 46TH LN

Year	Uses	Source
1990	CANFIELD ROY H DAVIE	Southern Bell
1979	CANFIELD ROY H	R. L. Polk & Co.
1973	KACOS CARL WINTER RES	R. L. Polk & Co.

4723 46TH LN

Year	Uses	Source
2005	h Cagliesi C F V	Hill-Donnelly Information Services
1999	Cagliesi CF	City Publishing Company
1990	PLOUFFE MONIQUE DAVIE	Southern Bell

FINDINGS

Year	Uses	Source
1979	BLACKBURN HARRY J	R. L. Polk & Co.
1973	BLACKBUR HARRY WINTER RES	R. L. Polk & Co.

4724 46TH LN

Year	Uses	Source
2005	Rousseau Gerard	Hill-Donnelly Information Services
1999	Rousseau Gerard	City Publishing Company
1990	ROUSSEAU GERARD DAVIE	Southern Bell
1979	ERNST FRED	R. L. Polk & Co.
1973	LAWRENCE NOEL	R. L. Polk & Co.

4725 46TH LN

Year	Uses	Source
1999	Tebeau Louis	City Publishing Company
1990	TEBEAU LOUIS DAVIE	Southern Bell
1979	TAORMINA JOHN	R. L. Polk & Co.
1973	LUNAN AL	R. L. Polk & Co.

4726 46TH LN

Year	Uses	Source
2005	Davis Daniel v C	Hill-Donnelly Information Services
1990	BUTTERFIELD JACK DAVIE	Southern Bell
1979	BUTTERFIELD JOHN E	R. L. Polk & Co.
1973	GMEINWEISER OTTO	R. L. Polk & Co.

4727 46TH LN

Year	Uses	Source
2005	H Johnson M G Av	Hill-Donnelly Information Services
1990	FRANKENBERG LOUIS DAVIE	Southern Bell
1979	FRANKENBERG LOUIS	R. L. Polk & Co.
1973	FRANKENBERG LOUIS WINTER RES	R. L. Polk & Co.

4728 46TH LN

Year	Uses	Source
2005	Schneidenbach Lourdes Cv	Hill-Donnelly Information Services
1999	Cameron Re	City Publishing Company

FINDINGS

Year	Uses	Source
1990	LIBERTI MICHAEL DAVIE	Southern Bell
1979	LIBERTI JOSEPHINE MRS	R. L. Polk & Co.

4729 46TH LN

Year	Uses	Source
2005	H Degrove Charles E AV	Hill-Donnelly Information Services
1999	De Grove Charles E	City Publishing Company
1990	DE GROVES CHARLES E DAVIE	Southern Bell
1979	SALVATORI PASQUALE	R. L. Polk & Co.
1973	HAWKINS JOSEPH	R. L. Polk & Co.

4730 46TH LN

Year	Uses	Source
1979	VACANT	R. L. Polk & Co.

4731 46TH LN

Year	Uses	Source
1999	Golia Pat	City Publishing Company
1990	GOLIA PAT DAVIE	Southern Bell
1979	GOLIA PASQUALE F	R. L. Polk & Co.
1973	GOLIA PAT WINTER RES	R. L. Polk & Co.

4732 46TH LN

Year	Uses	Source
2005	4733 Na	Hill-Donnelly Information Services
1999	Brunet Roland	City Publishing Company
1990	KALE O B DAVIE	Southern Bell

4733 46TH LN

Year	Uses	Source
1999	Fromrant Fernand	City Publishing Company
1979	VEEN JOHN	R. L. Polk & Co.
1973	VEEN JACOB	R. L. Polk & Co.

FINDINGS

4734 46TH LN

Year	Uses	Source
2005	h Cabral Jose E	Hill-Donnelly Information Services
1999	Delage Robert A	City Publishing Company
1979	WILSON MERLE	R. L. Polk & Co.
1973	WILSON MERLE	R. L. Polk & Co.

4735 46TH LN

Year	Uses	Source
2005	Vieira Antonia g	Hill-Donnelly Information Services
1979	MOORE ANN I MRS	R. L. Polk & Co.
1973	MOORE ANN I MRS	R. L. Polk & Co.

4736 46TH LN

Year	Uses	Source
2005	Bilby Daniel v C	Hill-Donnelly Information Services
1999	Tille Jamas	City Publishing Company
1990	TILLE JAMES DAVIE	Southern Bell
1979	WHITNEY RALPH E	R. L. Polk & Co.
1973	WHITNEY RALPH	R. L. Polk & Co.

4737 46TH LN

Year	Uses	Source
2005	Lapointe R v C	Hill-Donnelly Information Services
	Ropoint Corp	Hill-Donnelly Information Services
1999	Du Bois Robert	City Publishing Company
1990	DUBOIS ROBERT DAVIE	Southern Bell
1979	DE VOURSNEY ELIZ MRS	R. L. Polk & Co.
1973	RATHFON ROY	R. L. Polk & Co.

4738 46TH LN

Year	Uses	Source
2005	Almanzar Joseph 7v	Hill-Donnelly Information Services
1990	GINGRAS SERGE DAVIE	Southern Bell
1979	ELSBURY E B	R. L. Polk & Co.
1973	ELLSBURY ESTHER	R. L. Polk & Co.

FINDINGS

4739 46TH LN

Year	Uses	Source
2005	Na	Hill-Donnelly Information Services
1999	Kennedy	City Publishing Company
1979	SHERMAN MAE MRS	R. L. Polk & Co.
1973	GARRY JOHN WINTER RES	R. L. Polk & Co.

4740 46TH LN

Year	Uses	Source
1990	WICHIULIS TAL V DAVIE	Southern Bell
1980	ZIEBROWSKY ISADORE	R. L. Polk & Co.
1979	WICHINLIS T V WINTER RES	R. L. Polk & Co.
1973	ATWELL FRANK WINTER RES	R. L. Polk & Co.

4741 46TH LN

Year	Uses	Source
2005	h Ducas Madeleine AV	Hill-Donnelly Information Services
1999	Ducas Made	City Publishing Company
1990	FERNANDEZ MICHAEL DAVIE	Southern Bell
1979	GUTKOWSKY ANDREW J	R. L. Polk & Co.
1973	SIMPHA PLUMA A	R. L. Polk & Co.

4742 46TH LN

Year	Uses	Source
2005	4743 NC	Hill-Donnelly Information Services
1999	Lamirande Albert	City Publishing Company
1990	JOHNSON WALTER P MRS DAVIE	Southern Bell
1979	JOHNSON ETHEL G MRS	R. L. Polk & Co.
1973	JOHNSON ETHEL MRS	R. L. Polk & Co.

4743 46TH LN

Year	Uses	Source
1990	CALVIN MARY D DAVIE	Southern Bell
1979	VAN ARNAM ANNE S MRS	R. L. Polk & Co.
1973	VAN ARNAM GEO	R. L. Polk & Co.

FINDINGS

4744 46TH LN

Year	Uses	Source
2005	h Roy Camillee AV	Hill-Donnelly Information Services
1999	Roy Camillee	City Publishing Company
1979	DOWNING MARGT J	R. L. Polk & Co.
1973	DOWNING GRANT	R. L. Polk & Co.

4745 46TH LN

Year	Uses	Source
2005	Kocher Joy G C	Hill-Donnelly Information Services
1999	Thabault Andre	City Publishing Company
1979	ALEXANDER CHARLES WINTER RES	R. L. Polk & Co.
1973	NYKA JOHN E	R. L. Polk & Co.

4746 46TH LN

Year	Uses	Source
2005	Na	Hill-Donnelly Information Services
1999	Aniskovacz Dorothy	City Publishing Company
1990	MENARD REJEAN DAVIE	Southern Bell
1979	GHIDINI JOHN J	R. L. Polk & Co.
1973	CARLSON EVA MRS	R. L. Polk & Co.

4747 46TH LN

Year	Uses	Source
2005	h Thibault Andre AV	Hill-Donnelly Information Services
1999	Chnstensen HP	City Publishing Company
1990	CHRISTENSEN H P DAVIE	Southern Bell
1979	CALLAHAN E GEO	R. L. Polk & Co.
1973	MOORE WM S	R. L. Polk & Co.

4748 46TH LN

Year	Uses	Source
2005	Canuelas Jose D	Hill-Donnelly Information Services
1999	g Menard Rejean	City Publishing Company
1990	BERNIER LEONIDE DAVIE	Southern Bell
1979	DUDEK F	R. L. Polk & Co.

Year	Uses	Source
1973	MILES BETTY MRS	R. L. Polk & Co.

4749 46TH LN

Year	Uses	Source
2005	HDext D K AV	Hill-Donnelly Information Services
1999	Dent Do	City Publishing Company
1990	MIX B MRS DAVIE	Southern Bell
1979	MIX BRUZILLA M MRS	R. L. Polk & Co.
1973	MIX BURZILLA	R. L. Polk & Co.

4750 46TH LN

Year	Uses	Source
2005	H Foster J E AO	Hill-Donnelly Information Services
1999	Foster Roxie J J	City Publishing Company
1990	RITZ ELIZABETH B DAVIE	Southern Bell
1979	RITZ ELIZ	R. L. Polk & Co.
1973	HARDY ETHEL MRS	R. L. Polk & Co.

4751 46TH LN

Year	Uses	Source
1979	GROVE FRANK	R. L. Polk & Co.
1973	WHITTEN SHELBY	R. L. Polk & Co.

4752 46TH LN

Year	Uses	Source
1990	LANGAN JOHN J DAVIE	Southern Bell
1979	LANGON JACK	R. L. Polk & Co.
1973	JOHNSON MARY MRS	R. L. Polk & Co.

4753 46TH LN

Year	Uses	Source
1990	STRIMEL FRANK DAVIE	Southern Bell
1979	STRIMEL FRANK	R. L. Polk & Co.
1973	SARNER GLEN	R. L. Polk & Co.

FINDINGS

46TH ST

4701 46TH ST

Year	Uses	Source
1990	FORT LAUDERDALE TRANSFER & RIGGING INC DAVIE	Southern Bell

46TH TER

4698 46TH TER

Year	Uses	Source
2005	Brisbane William	Hill-Donnelly Information Services
	Cadran Alcide AV	Hill-Donnelly Information Services
	Lowe Brady	Hill-Donnelly Information Services
	Lowe Brady	Hill-Donnelly Information Services
	Lowe Brady	Hill-Donnelly Information Services
1999	Mc Gavin Kathleen	City Publishing Company
1990	BOTTORFF ROBERT DAVIE	Southern Bell

4700 46TH TER

Year	Uses	Source
1999	Bedard Eyves a	City Publishing Company
1990	BLACKINTON CHARLES E DAVIE	Southern Bell
1979	ROGERS ALICE	R. L. Polk & Co.
1973	PEROCHEAW NUMA	R. L. Polk & Co.

4701 46TH TER

Year	Uses	Source
1990	WHITTAKER G	Southern Bell
1979	KJELDGARD LUELLA A MRS	R. L. Polk & Co.
1973	KJELDGARD LUDWIG	R. L. Polk & Co.

4702 46TH TER

Year	Uses	Source
2005	NCL	Hill-Donnelly Information Services
1990	O NEILL MICHAEL M DAVIE	Southern Bell
1973	VACANT	R. L. Polk & Co.

FINDINGS

4703 46TH TER

Year	Uses	Source
2005	Lanoix Andre	Hill-Donnelly Information Services
1999	Lanoix Andre	City Publishing Company
1979	BERRY MARJORIE	R. L. Polk & Co.
1973	NEVILLE IMOGENE C MRS	R. L. Polk & Co.

4704 46TH TER

Year	Uses	Source
2005	Manian Harry Av	Hill-Donnelly Information Services
1999	Mc Poland J	City Publishing Company
1990	MCPOLAND J DAVIE	Southern Bell
1979	MC POLAND BERNARD	R. L. Polk & Co.
1973	MC POLAND BERNARD WINTER RES	R. L. Polk & Co.

4705 46TH TER

Year	Uses	Source
2005	h Alarie Francoise v	Hill-Donnelly Information Services
1999	Desormeaux Pauline	City Publishing Company
1990	LEVERT JEAN GUY DAVIE	Southern Bell
1979	FERRO JAMES R WINTER RES	R. L. Polk & Co.
1973	VREELAND GENEVIEVE MRS WINTER RES	R. L. Polk & Co.

4706 46TH TER

Year	Uses	Source
1979	DALEY PHILIP F	R. L. Polk & Co.
1973	VACANT	R. L. Polk & Co.

4707 46TH TER

Year	Uses	Source
2005	h Chatelle Jean Paul AV	Hill-Donnelly Information Services
1999	Chatelle Jean Paul	City Publishing Company
1979	AUBIN BRUNO WINTER RES	R. L. Polk & Co.
1973	JUDSON WALTER	R. L. Polk & Co.

FINDINGS

4708 46TH TER

Year	Uses	Source
2005	Na	Hill-Donnelly Information Services
1999	Garon Andree	City Publishing Company
1990	LYSAK WILLIAM	Southern Bell
1979	LYSAK WM H	R. L. Polk & Co.
1973	LYSAK WM	R. L. Polk & Co.

4709 46TH TER

Year	Uses	Source
2005	h Chabot Hector	Hill-Donnelly Information Services
1999	Chabot Hector	City Publishing Company
1979	EGBERT HAROLD	R. L. Polk & Co.
1973	EGBERT HAROLD	R. L. Polk & Co.

4710 46TH TER

Year	Uses	Source
2005	H St Andre Bernard Av	Hill-Donnelly Information Services
1999	St Amdre Bernard	City Publishing Company
1979	SAINT AUBIN MARCEL WINTER RES	R. L. Polk & Co.
1973	ELKIN VANCE	R. L. Polk & Co.

4711 46TH TER

Year	Uses	Source
2005	Na	Hill-Donnelly Information Services
1990	ST PIERRE PAUL DAVIE	Southern Bell
1979	LA FLAMME O	R. L. Polk & Co.
1973	REAGAN VERA MRS	R. L. Polk & Co.

4714 46TH TER

Year	Uses	Source
2005	H Sheets Dolly AV	Hill-Donnelly Information Services
1999	Savard Jean	City Publishing Company
1990	LACOURSIERE FABIEN DAIYE	Southern Bell
1979	INGLESE PIERRE WINTER RES	R. L. Polk & Co.
1973	OTTERSON CHARLES	R. L. Polk & Co.

FINDINGS

4715 46TH TER

Year	Uses	Source
2005	Na	Hill-Donnelly Information Services
1999	Smith A	City Publishing Company
1990	DE GEORGE LISA DAVIE	Southern Bell
1979	GRIMES MILDRED MRS	R. L. Polk & Co.
1973	GRIMES MILDRED MRS	R. L. Polk & Co.

4716 46TH TER

Year	Uses	Source
2005	H Houle Armand AV	Hill-Donnelly Information Services
1999	Houle Armand	City Publishing Company
1990	HOULE ARMAND DAVIE	Southern Bell
1979	NEVILLE CLARA	R. L. Polk & Co.
1973	DALY JEAN MRS	R. L. Polk & Co.

4717 46TH TER

Year	Uses	Source
2005	Nickeson Gerald v	Hill-Donnelly Information Services
1999	Trepanier Henry	City Publishing Company
1990	TREPANIER HENRY DAVIE	Southern Bell
1979	MC NEA WM E	R. L. Polk & Co.
1973	MC NEA WM	R. L. Polk & Co.

4718 46TH TER

Year	Uses	Source
2005	Grob M t	Hill-Donnelly Information Services
1999	Stoyr Alfred	City Publishing Company
1990	STCYR ALFRED DAVIE	Southern Bell
1979	BIANCELLI RICHD	R. L. Polk & Co.
1973	ROBINSON CHAS WINTER RES	R. L. Polk & Co.
	COOVERT WILLIE MAE MRS	R. L. Polk & Co.

4719 46TH TER

Year	Uses	Source
2005	Na	Hill-Donnelly Information Services

Year	Uses	Source
1999	Scott Arsene J J	City Publishing Company
1990	SCOTT ARSENE J DAVIE	Southern Bell
1979	COOVERT WILLIE M MRS	R. L. Polk & Co.

4720 46TH TER

Year	Uses	Source
2005	Lacombe Elizabeth v	Hill-Donnelly Information Services
1999	Jordan Thomas	City Publishing Company
1990	BEDARD REJEANNE P DAVIE	Southern Bell
1979	TULL EARL	R. L. Polk & Co.
1973	DAVIS RALPH	R. L. Polk & Co.

4721 46TH TER

Year	Uses	Source
2005	Landelle Giselle v	Hill-Donnelly Information Services
1990	GAGNON LEON DAVIE	Southern Bell
1973	GESSNER OLIVE MRS	R. L. Polk & Co.

4722 46TH TER

Year	Uses	Source
2005	h Grefkow icz Leonard	Hill-Donnelly Information Services
1999	LAbbe Jean Paul	City Publishing Company
1979	FARREN CHARLES M	R. L. Polk & Co.
1973	ALZMANN JOHN	R. L. Polk & Co.

4723 46TH TER

Year	Uses	Source
2005	Manusk Jule AV	Hill-Donnelly Information Services
1990	PREFONTAINE MARCEL DAVIE	Southern Bell
1979	DE GRAFF WM	R. L. Polk & Co.
1973	DE GRAFF WM	R. L. Polk & Co.

4724 46TH TER

Year	Uses	Source
2005	H Roberge Lucien AV	Hill-Donnelly Information Services
1999	Roberge Lucien	City Publishing Company

Year	Uses	Source
1990	BOHINC FLORENCE	Southern Bell
1979	BOHINC WM T WINTER RES	R. L. Polk & Co.
1973	DE LONG NATHAN	R. L. Polk & Co.

4725 46TH TER

Year	Uses	Source
1999	Fille Patricia	City Publishing Company
1990	HOLLENBECK OLIVER DAVIE	Southern Bell
1979	MOENIG CARL L	R. L. Polk & Co.
1973	MOENIG CARL	R. L. Polk & Co.

4726 46TH TER

Year	Uses	Source
2005	Na	Hill-Donnelly Information Services
1999	Ortz Jenny	City Publishing Company
1990	FOLEY FRANK	Southern Bell
1979	FOLEY FRANK H	R. L. Polk & Co.
1973	FOLEY FRANK M	R. L. Polk & Co.

4727 46TH TER

Year	Uses	Source
2005	Abran Hector v	Hill-Donnelly Information Services
	Vaillancourt Liette v	Hill-Donnelly Information Services
1999	Vaillancourt Liette	City Publishing Company
1990	LAVIOLETTE G DAVIE	Southern Bell
1979	VANDEMERE RAYMOND	R. L. Polk & Co.
1973	PHILLIPS FRANCIS	R. L. Polk & Co.

4728 46TH TER

Year	Uses	Source
2005	Na CL	Hill-Donnelly Information Services
1990	DIONNE GERARD DAVIE	Southern Bell

4729 46TH TER

Year	Uses	Source
2005	h Longtin Rene v	Hill-Donnelly Information Services

FINDINGS

Year	Uses	Source
1999	La Vigne Roger 58 663 1086f	City Publishing Company
1990	LAVIGNE ROGER DAVIE	Southern Bell
1979	BROWN EDWIN J	R. L. Polk & Co.
1973	BROWN EDWIN J	R. L. Polk & Co.

4730 46TH TER

Year	Uses	Source
2005	Rinkiewicz Sharon v	Hill-Donnelly Information Services
	Rinkiewicz Sharon	Hill-Donnelly Information Services
1990	BAYER E E DAVIE	Southern Bell
	ST ANDRE BERNARD & MARGARET DAVIE	Southern Bell

4731 46TH TER

Year	Uses	Source
1990	MCCONNELL EDWARD A DAVIE	Southern Bell
1979	BAXLEY IOLA MRS	R. L. Polk & Co.
1973	SMITH MARGT MRS	R. L. Polk & Co.

4733 46TH TER

Year	Uses	Source
2005	Ramos Marisol V	Hill-Donnelly Information Services
	Rivera Victor v	Hill-Donnelly Information Services
1999	Dupere D D	City Publishing Company
1979	TEBANO DOROTHY	R. L. Polk & Co.
1973	SWARTZ WM	R. L. Polk & Co.

4735 46TH TER

Year	Uses	Source
1990	KISER ROBERT DAVIE	Southern Bell
1979	PARLEY GEO T	R. L. Polk & Co.
1973	FARLEY GEO	R. L. Polk & Co.

4737 46TH TER

Year	Uses	Source
1999	Shaw Andrew	City Publishing Company

Year	Uses	Source
1990	GUIDE MARGARET R	Southern Bell
1979	GUIDE MARGT R	R. L. Polk & Co.
1973	REILLY MILLICENT MRS	R. L. Polk & Co.

4739 46TH TER

Year	Uses	Source
1990	BRIDEAU TERENCE DAVIE	Southern Bell
1979	JEWETT FRED L	R. L. Polk & Co.
1973	JEWETT FRED	R. L. Polk & Co.

46TH WAY

4713 46TH WAY

Year	Uses	Source
2005	NCL	Hill-Donnelly Information Services
1990	ESTOCK MABEL A DAVIE	Southern Bell
1979	ESTOCK MABEL A	R. L. Polk & Co.
1973	ESTOCK MABEL MRS	R. L. Polk & Co.

4715 46TH WAY

Year	Uses	Source
1990	CABLE BENJAMIN A DAVIE	Southern Bell
1979	ESPOSITO LOUIS	R. L. Polk & Co.
1973	ESPOSITO LOUIS	R. L. Polk & Co.

4717 46TH WAY

Year	Uses	Source
2005	Murmnan John J AV	Hill-Donnelly Information Services
1990	BALSKI PETER J DAVIE	Southern Bell
1979	BRZOZOWSKI STANLEY WINTER RES	R. L. Polk & Co.
1973	KAUFMAN MELVIN WINTER RES	R. L. Polk & Co.

4719 46TH WAY

Year	Uses	Source
2005	Underw ood Sandra v	Hill-Donnelly Information Services
1999	Podracky Emil	City Publishing Company

FINDINGS

Year	Uses	Source
1990	PODRACKY EMIL DAVIE	Southern Bell
1979	BALSKI PETER J	R. L. Polk & Co.
1973	BOJARSKI RONALD REV WINTER RES	R. L. Polk & Co.

4721 46TH WAY

Year	Uses	Source
1999	Karram Calvin	City Publishing Company
1990	FONTAINE PAULINE DAVIE	Southern Bell
1979	DOYON LEON	R. L. Polk & Co.
1973	MOORE OTHO	R. L. Polk & Co.

4723 46TH WAY

Year	Uses	Source
2005	4725 Na	Hill-Donnelly Information Services
1999	Longpre Florent	City Publishing Company
1990	THEBERGE ANTOINETTE DAVIE	Southern Bell
1979	SUTTON JEAN MRS	R. L. Polk & Co.

4725 46TH WAY

Year	Uses	Source
1999	Pnmi Mano	City Publishing Company
1979	GAINES MARGIE MRS	R. L. Polk & Co.
1973	LUNDBLAT HARRY WINTER RES	R. L. Polk & Co.

4727 46TH WAY

Year	Uses	Source
2005	h Mangual S AV	Hill-Donnelly Information Services
1999	Mangual S	City Publishing Company
1979	VACANT	R. L. Polk & Co.
1973	SANSONE THOS G	R. L. Polk & Co.

4731 46TH WAY

Year	Uses	Source
2005	NCL	Hill-Donnelly Information Services
1999	Jmce Marcel	City Publishing Company
	44TH FROM 1 STNW	City Publishing Company

Year	Uses	Source
1999	44TH FROM 1 STNW	City Publishing Company
1990	MASSARO ANTHONY DAVIE	Southern Bell
1979	MASSARO ANTHONY	R. L. Polk & Co.
1973	MASSARO ANTHONY WINTER RES	R. L. Polk & Co.

4733 46TH WAY

Year	Uses	Source
1999	Brow n Dons	City Publishing Company
1990	FLOOD BROR R DAVIE	Southern Bell
1979	FLOOD BROR	R. L. Polk & Co.
1973	RAFFA MARGT	R. L. Polk & Co.

4735 46TH WAY

Year	Uses	Source
2005	Simard D V	Hill-Donnelly Information Services
1999	Malleur Marcel	City Publishing Company
1979	OLSON ALBERT C	R. L. Polk & Co.
1973	MOSCHELLA ARNOLD WINTER RES	R. L. Polk & Co.

4738 46TH WAY

Year	Uses	Source
1990	LEWIS HAROLD C DAVIE	Southern Bell
1979	VACANT	R. L. Polk & Co.
1973	MOUNT WAYNE	R. L. Polk & Co.

4740 46TH WAY

Year	Uses	Source
2005	H Evans K H Av	Hill-Donnelly Information Services
1990	EVANS K L DAVIE	Southern Bell
1979	EVANS K L	R. L. Polk & Co.
1973	PELLEGRINO ERNESTINE G	R. L. Polk & Co.

4742 46TH WAY

Year	Uses	Source
2005	h Deaton Pat AV	Hill-Donnelly Information Services
1999	Deaton Pat	City Publishing Company

FINDINGS

Year	Uses	Source
1990	DEATON PAT DAVIE	Southern Bell
1979	DEATON PATRICIA	R. L. Polk & Co.
1973	GODFREY DELLA MRS	R. L. Polk & Co.

4744 46TH WAY

Year	Uses	Source
2005	Na	Hill-Donnelly Information Services
1999	Landelle Gisele	City Publishing Company
1990	HOGAN CARL DAVIE	Southern Bell
1979	HOGAN CARL	R. L. Polk & Co.
1973	HOGAN CARL	R. L. Polk & Co.

4746 46TH WAY

Year	Uses	Source
2005	H Lecuyer Moise t	Hill-Donnelly Information Services
1999	LEcuyer Morse	City Publishing Company
1990	KNECHTL G D DAVIE	Southern Bell
1979	KNECHTL G D	R. L. Polk & Co.
1973	KNECHTL GENEVIVE D MRS WINTER RES	R. L. Polk & Co.

4748 46TH WAY

Year	Uses	Source
2005	h St Pierre Francois v	Hill-Donnelly Information Services
1990	SHARPE WAGER A DAVIE	Southern Bell
1979	SHARPE WAGER A	R. L. Polk & Co.
1973	SHARPE WAGER	R. L. Polk & Co.

4750 46TH WAY

Year	Uses	Source
2005	Davis Jerry Wayne AC	Hill-Donnelly Information Services
1999	Haldimann Rane	City Publishing Company
1979	LANNING ARTIE J MRS	R. L. Polk & Co.
1973	LANNING ARTIE MRS	R. L. Polk & Co.
	VACANT	R. L. Polk & Co.

4751 46TH WAY

Year	Uses	Source
1990	SHORT M DAVIE	Southern Bell
1979	RIDGE THOS F	R. L. Polk & Co.
1973	RIDGE THOS	R. L. Polk & Co.

4752 46TH WAY

Year	Uses	Source
1990	SCOTT VIRGINIA DAVIE	Southern Bell
1979	SCOTT VIRGINIA MRS	R. L. Polk & Co.
1973	MC PHERSON VIRGINIA MRS	R. L. Polk & Co.

46TH WAY DAVIE

4750 46TH WAY DAVIE

Year	Uses	Source
1990	SMITH FARNUM	Southern Bell

47TH TER

4500 47TH TER

Year	Uses	Source
2005	H Jacks Fremont Av	Hill-Donnelly Information Services
1999	Jack Fremont	City Publishing Company
1990	BEETS CHARLES DAVIE	Southern Bell
1973	BEETS CHAS	R. L. Polk & Co.

4501 47TH TER

Year	Uses	Source
1990	DELONG NATHAN DAVIE	Southern Bell
1979	DE LONG OPAL E MRS	R. L. Polk & Co.
1973	JOHNSON JAMES W	R. L. Polk & Co.

4511 47TH TER

Year	Uses	Source
2005	Ginty Harold C AV	Hill-Donnelly Information Services
1999	Lavigne Leon	City Publishing Company

Year	Uses	Source
1990	FLYNN CHARLES B JR DAVIE	Southern Bell
1979	FLYNN CHARLES B JR	R. L. Polk & Co.
1973	LINGLE HOMER	R. L. Polk & Co.

4520 47TH TER

Year	Uses	Source
2005	H Gunther Charles J Av	Hill-Donnelly Information Services
1999	Gunther Charles J J	City Publishing Company
1990	REDDEN JOHN DAVIE	Southern Bell
1979	ANGELILLO BARBARA	R. L. Polk & Co.
1973	ELKINS BILL	R. L. Polk & Co.

4521 47TH TER

Year	Uses	Source
2005	Undsey Nancy A	Hill-Donnelly Information Services
1999	Reed George W	City Publishing Company
1990	REED GEORGE W DAVIE	Southern Bell
1979	REED GEO W	R. L. Polk & Co.
1973	REED GEO	R. L. Polk & Co.

4530 47TH TER

Year	Uses	Source
2005	h Stein Robert V	Hill-Donnelly Information Services
1999	Bachman Charles S	City Publishing Company
	Kut I Loraine	City Publishing Company
1990	BACHMAN CHARLES S DAVIE	Southern Bell
	KUTZ LORAINE DAVIE	Southern Bell
1979	SANCHEZ JULIUS	R. L. Polk & Co.

4531 47TH TER

Year	Uses	Source
2005	H Boily Monique AV	Hill-Donnelly Information Services
1999	Boily Montque	City Publishing Company
1979	WELLS ADELE C MRS	R. L. Polk & Co.
1973	WELLS GEO	R. L. Polk & Co.

FINDINGS

4540 47TH TER

Year	Uses	Source
2005	Gregoire Gloria	Hill-Donnelly Information Services
1999	Eckert FL	City Publishing Company
1990	SIMARD JACQUES DAVIE	Southern Bell
1979	SCHIPPER FRED	R. L. Polk & Co.
1973	FAGIOLI F	R. L. Polk & Co.

4541 47TH TER

Year	Uses	Source
2005	Renaldo J V	Hill-Donnelly Information Services
1999	Borw n Marcel	City Publishing Company
1990	FAMULARO CARMINE DAVIE	Southern Bell
1979	RINGLER MILDRED MRS	R. L. Polk & Co.
1973	RINGLER WM	R. L. Polk & Co.

4550 47TH TER

Year	Uses	Source
2005	h Hardaw ay A Av	Hill-Donnelly Information Services
1999	Depatre Denise	City Publishing Company
1979	BYRNES JOSEPH	R. L. Polk & Co.
1973	SQUIRLOCK EDW	R. L. Polk & Co.

4551 47TH TER

Year	Uses	Source
2005	h Bellefeulile Bernice Av	Hill-Donnelly Information Services
1999	Bellefeuille Bernice	City Publishing Company
1979	DUTKA PETER	R. L. Polk & Co.
1973	DUTKA PETER	R. L. Polk & Co.

4560 47TH TER

Year	Uses	Source
2005	Ducette John J V	Hill-Donnelly Information Services
1999	Fullum Andre	City Publishing Company
1990	NASH WILLIAM DAVIE	Southern Bell
1979	DEELY VIOLET J MRS	R. L. Polk & Co.

Year	Uses	Source
1973	DEELY RAY	R. L. Polk & Co.

4561 47TH TER

Year	Uses	Source
2005	Rampersad Deosaran v	Hill-Donnelly Information Services
1999	Mac Dogall Edw R Rev	City Publishing Company
1990	ROBERTS WILLIAM W DAVIE	Southern Bell
1979	ROBERTS WM W	R. L. Polk & Co.
1973	ROBERT WM W	R. L. Polk & Co.

4600 47TH TER

Year	Uses	Source
2005	Na CL	Hill-Donnelly Information Services
1999	Tanner James	City Publishing Company
1990	DAVIS WILLIAM A DAVIE	Southern Bell
1979	KOVAR ALICE	R. L. Polk & Co.
1973	KOVAR ALICE	R. L. Polk & Co.

4601 47TH TER

Year	Uses	Source
2005	Black Diamond Enterprises	Hill-Donnelly Information Services
1999	Hoefling W	City Publishing Company
1990	HOEFLING WANDA DAVIE	Southern Bell
1979	HAASE DOROTHY H MRS	R. L. Polk & Co.

4610 47TH TER

Year	Uses	Source
2005	h Plocharski Alfred Sr	Hill-Donnelly Information Services
1990	HEMBROOKE JOSEPH DAVIE	Southern Bell
1979	BEETS CHARLES H	R. L. Polk & Co.

4611 47TH TER

Year	Uses	Source
2005	Martin Shirley v	Hill-Donnelly Information Services
1999	Bontempo Angelo J J	City Publishing Company
1990	BONTEMPO ANGELO J DAVIE	Southern Bell

Year	Uses	Source
1979	BONTEMPO PAT WINTER RES	R. L. Polk & Co.
1973	SALVATORE PAT	R. L. Polk & Co.

4620 47TH TER

Year	Uses	Source
2005	Foumier Ginette	Hill-Donnelly Information Services
1990	MYERS ARTHUR W DAVIE	Southern Bell
1979	MYERS ARTH W	R. L. Polk & Co.
1973	NO RETURN	R. L. Polk & Co.

4621 47TH TER

Year	Uses	Source
2005	H Faucheaux Diane	Hill-Donnelly Information Services
1999	Nadeau Clement	City Publishing Company
1990	MADORE RAYMOND DAVIE	Southern Bell
1979	MADORE RAY WINTER RES	R. L. Polk & Co.
1973	SACHSE MERVIN	R. L. Polk & Co.

4630 47TH TER

Year	Uses	Source
2005	Maus Cyrin A	Hill-Donnelly Information Services
1999	Logue Cecl	City Publishing Company
1990	BLAKE JOSEPH P DAVIE	Southern Bell
1979	BLAKE JOSEPH WINTER RES	R. L. Polk & Co.
1973	VACANT	R. L. Polk & Co.

4631 47TH TER

Year	Uses	Source
2005	h Pinault David	Hill-Donnelly Information Services
1999	Cote Leo	City Publishing Company
1979	KLEMOLA LAURIE	R. L. Polk & Co.
1973	WARNING ROY	R. L. Polk & Co.

4640 47TH TER

Year	Uses	Source
2005	h Malkin Susan v	Hill-Donnelly Information Services

Year	Uses	Source
1999	Page Brenda	City Publishing Company
1990	RILEY FORREST L DAVIE	Southern Bell
1979	RILEY FORREST L	R. L. Polk & Co.
1973	RILEY LEONARD	R. L. Polk & Co.

4650 47TH TER

Year	Uses	Source
2005	Del Perclo Michael J A	Hill-Donnelly Information Services

7

4491 7

Year	Uses	Source
2005	Multi Unit Address ACM	Hill-Donnelly Information Services
	Cancer Treatment Inc 2 P	Hill-Donnelly Information Services
	Commercial Real Estate Ctr LLC	Hill-Donnelly Information Services
	Insurance Recovery Specialists	Hill-Donnelly Information Services
	Integrated Project Svc	Hill-Donnelly Information Services
	Konigsburg Alan H	Hill-Donnelly Information Services
	Laurence Leavy & Assoc n	Hill-Donnelly Information Services
	Leavy & Panebianco 2 P	Hill-Donnelly Information Services
	Silverman Lloyd B A	Hill-Donnelly Information Services
	Stone Brooke Consulting	Hill-Donnelly Information Services
	Vision Consulting Group	Hill-Donnelly Information Services
	Wachovia Bank 2 F	Hill-Donnelly Information Services
	Wolfson & Konigsburg i P	Hill-Donnelly Information Services
	Workers Compensation Legal Ctr	Hill-Donnelly Information Services
	Workers Compensation Legal Ctr	Hill-Donnelly Information Services
	Workers Compensation Legal Ctr	Hill-Donnelly Information Services

4500 7

Year	Uses	Source
2005	Teds Sheds Of Brow ard	Hill-Donnelly Information Services
1990	RAMGOH BOAT MART	Southern Bell
	RAMGOH MARINA	Southern Bell

FINDINGS

Year	Uses	Source
1990	RAMGOH MOBILE HOME PARK & MARINA	Southern Bell
	RAMGOH SALES COMPANY INC	Southern Bell
	YETTER S BOAT MART	Southern Bell

4600 7

Year	Uses	Source
1990	RULOP CORP CONCRT PRODS	Southern Bell

4601 7

Year	Uses	Source
2005	Jet Transmission 1 s	Hill-Donnelly Information Services
1990	INTERNATIONAL TRANSMISSIONS DAVIE	Southern Bell

4611 7

Year	Uses	Source
2005	Tint World 1 s	Hill-Donnelly Information Services

4621 7

Year	Uses	Source
2005	Na	Hill-Donnelly Information Services

4631 7

Year	Uses	Source
2005	G & G Performance & Acces	Hill-Donnelly Information Services
1990	RADIO SHACK-A DIVISION OF TANDY CORP TANDY AUTO ELECTRONICS INSTALLATION CE	Southern Bell

4652 7

Year	Uses	Source
1990	BIG DISCOUNT AUTO SALES	Southern Bell

4661 7

Year	Uses	Source
2005	Jet Auto Plaza Inc I	Hill-Donnelly Information Services
1990	BRAKE WORLD DAVIE	Southern Bell
	J R CARPET & UPHOLSTERY CLEANING DAVIE	Southern Bell

4681 7

Year	Uses	Source
2005	Jet Express Lube	Hill-Donnelly Information Services
1990	JET LUBE DAVIE	Southern Bell

4701 7

Year	Uses	Source
2005	Mc Donalds 2 R	Hill-Donnelly Information Services
1990	MCDONALDS RESTAURANTS	Southern Bell

NW 45TH CT

3861 NW 45TH CT

Year	Uses	Source
1992	WILLIAMS, JESSIE M	Cole Information

ORANGE DR

4655 ORANGE DR

Year	Uses	Source
2020	FIRST IMPRESSION ENTERPRISES	EDR Digital Archive
2017	FIRST IMPRESSION ENTERPRISES	Cole Information
2014	FIRST IMPRESSION ENTERPRISES	Cole Information
2010	FIRST IMPRESSION ENTERPRISES	Cole Information
2005	First Impression Enterprises	Hill-Donnelly Information Services
	FIRST IMPRESSION ENTERPRISES	Cole Information
2000	FIRST IMPRESSION ENTERPRISES	Cole Information
1995	FIRST IMPRESSION ENTERPRISES	Cole Information

4659 ORANGE DR

Year	Uses	Source
2020	CENTRAL CONTROL SYSTEMS INC	EDR Digital Archive
2017	CENTRAL CONTROL SYSTEMS INC	Cole Information
2014	CENTRAL CONTROL SYSTEMS INC	Cole Information
2010	CENTRAL CONTROL SYSTEMS INC	Cole Information
2000	REX PRECISION GOLF	Cole Information
1995	D & J GOLF CLUB REPAIRS	Cole Information

FINDINGS

4663 ORANGE DR

Year	Uses	Source
2020	ACTION FENCE	EDR Digital Archive
2017	ACTION FENCE CORPORATION	Cole Information
2014	ACTION FENCE CORP	Cole Information
2010	ACTION FENCE CORP	Cole Information
2005	4667 4671 Na CL	Hill-Donnelly Information Services
	ACTION FENCE CORP	Cole Information
2000	ACTION FENCE CORPORATION	Cole Information

4667 ORANGE DR

Year	Uses	Source
2020	DELLA ROSA PLUMBING	EDR Digital Archive
2017	B APPROVED USED CARS	Cole Information
	3B AUTO SALES	Cole Information
2014	3B AUTO SALES	Cole Information
2010	FACTORY AUTOMOTIVE DISTR	Cole Information
	RADIATOR FACTORY	Cole Information
	COOLET RADIATOR	Cole Information
2005	POOL & SPA SERVICES INC	Cole Information

4671 ORANGE DR

Year	Uses	Source
2020	HART & SOUL TRANSPORTATION LLC	EDR Digital Archive
2017	MOOSE USED H D PARTS	Cole Information
2014	MOOSE USED H D PARTS	Cole Information
2005	BEDS WHOLESALE BEDDING	Cole Information

4675 ORANGE DR

Year	Uses	Source
2020	RUSSELL HOME IMPROVEMENT	EDR Digital Archive
2017	SOUND MASTER	Cole Information
2014	SOUND MASTER	Cole Information
2010	SUPERIOR LASER PRODUCTS	Cole Information

FINDINGS

4679 ORANGE DR

Year	Uses	Source
2020	TONY SANCHEZ SIGNS	EDR Digital Archive
	AMERICAN ART SIGN CO	EDR Digital Archive
	ANTHONY SANCHEZ	EDR Digital Archive
2017	TONY SANCHEZ SIGNS	Cole Information
2014	SANCHEZ TONY SIGNS	Cole Information
	AMERICAN ART SIGN CO	Cole Information
	TONY SANCHEZ CUSTOM YACHT LETTERING	Cole Information
2010	TONY SANCHEZ SIGNS	Cole Information
2005	Tony Sanchez Signs	Hill-Donnelly Information Services
	AMERICAN ART SIGN CO	Cole Information
	SANCHEZ SIGNS TONY	Cole Information
2000	TONY SANCHEZ CUSTOM YACHT LETTERING	Cole Information
	AMERICAN ART SIGN COMPANY	Cole Information
	SANCHEZ TONY SIGNS	Cole Information
1995	TONY SANCHEZ CUSTOM YACHT	Cole Information
	TONY SANCHEZ SIGNS	Cole Information
1990	SANCHEZ TONY SIGNS DAVIE	Southern Bell

4683 ORANGE DR

Year	Uses	Source
2005	International Importing Co Inc	Hill-Donnelly Information Services
	INTERNATIONAL IMPORTING CO INC	Cole Information
	INTERNATIONAL IMPORTING CO	Cole Information
	IICO INC	Cole Information
	I T PLACEMENT CENTER INTERNATIONAL I	Cole Information
	CATERING 4 REPS INC	Cole Information
2000	EDINOFF STUART REAL ESTATE	Cole Information
	CHRISTOPHER GROUP THE	Cole Information

FINDINGS

4687 ORANGE DR

Year	Uses	Source
2020	ANNIE LEE DAY SPA	EDR Digital Archive
2017	ANNIE LEE DAY SPA	Cole Information
	AMERICAN ALARM SYSTEM	Cole Information
2014	AMERICAN ALARM SYSTEM	Cole Information
2005	WORLD PETROLEUM CORP	Cole Information
	WORLD PETROLEUM CORP	Cole Information

4691 ORANGE DR

Year	Uses	Source
2020	EAGLE ONE TACTICAL GUNS & AMMO	EDR Digital Archive
2017	BIG CHARLIES GUNSMITHING & GUNS	Cole Information
2014	BIG CHARLIES GUN & JEWELRY	Cole Information
2010	BIG CHARLIES GUN & JEWELRY	Cole Information
2005	Big Charlies Gun & Jewelry	Hill-Donnelly Information Services
2000	A & B SHUTTERS & SCREENS INCORPORATED	Cole Information

4699 ORANGE DR

Year	Uses	Source
2017	CHAVIS APERTURA DE PUERTAS	Cole Information
	EXCELLENT ELECTRICIANS	Cole Information
	ZONAMED EQUIPMENT	Cole Information
2014	FLOORING EXPRESS	Cole Information
2010	FLOORING EXPRESS	Cole Information
2005	Flooring Express 1 R	Hill-Donnelly Information Services
	FLOORING EXPRESS	Cole Information
2000	CARPET EXPRESS INCORPORATED	Cole Information

4701 ORANGE DR

Year	Uses	Source
2020	MIKE BOSTON	EDR Digital Archive
	KEITH BRADLEY	EDR Digital Archive
	OMAR MEJIA	EDR Digital Archive
2017	ALPHA	Cole Information

FINDINGS

Year	Uses	Source
2017	DR SHINE & MARBLE RESTORATION	Cole Information
	OSKARS AUTO REPAIR	Cole Information
	AUTO SIMPIFY LLC	Cole Information
	ROYS AUTOMOTIVES	Cole Information
	SUN BLOCKERS USA	Cole Information
	VERSATILE WAREHOUSING	Cole Information
	APPLE PEST CONTROL	Cole Information
	AUTOMOBILE LEASING & SALES CORP	Cole Information
	CLASSIC AUTO DEALS	Cole Information
	DANIEL AUTO INTERIOR	Cole Information
	RAR AUTO DETAILING INC	Cole Information
	RODRIGOS AUTO REPAIR	Cole Information
	SOSA VERTICAL BLINDS	Cole Information
	TRICOUNTY TRADING	Cole Information
	BIG JOHNS AUTOMOTIVE	Cole Information
	HYTECH	Cole Information
	NELSON BROS WELDING INC	Cole Information
	POSITIVE AUTO GROUP INC	Cole Information
	PROTECK COLLISION & FRAME INC	Cole Information
	U&M AUTO IMPORTS LLC	Cole Information
	IMPERIAL MOTORS CORP	Cole Information
	MD VERSATILE FLOOR INC	Cole Information
	PRIDE FERTILIZATION & PEST CONTROL S	Cole Information
	WARD CLEANING	Cole Information
	ALL WOOD REPAIR INC	Cole Information
	CHAMPIONS USA INC	Cole Information
	RUFF RACING	Cole Information
	SANDOLLAR SERVICES	Cole Information
2014	DR SHINE & MARBLE RESTORATION	Cole Information
	OSKARS AUTO REPAIR	Cole Information
	SUN BLOCKERS USA	Cole Information
	ROYS AUTOMOTIVES	Cole Information

FINDINGS

Year	Uses	Source
2014	VERSATILE WAREHOUSING	Cole Information
	DANIEL AUTO INTERIOR	Cole Information
	FLORIDA DOOR CONTROL	Cole Information
	RODRIGOS AUTO REPAIR	Cole Information
	BIG JOHNS AUTOMOTIVE	Cole Information
	U&M AUTO IMPORTS LLC	Cole Information
	NELSON BROS WELDING INC	Cole Information
	PROTECK COLLISION & FRAME INC	Cole Information
	PRIDE FERTILIZATION & PEST CONTROL S	Cole Information
	ALL WOOD REPAIR INC	Cole Information
	CHAMPIONS USA INC	Cole Information
	SANDOLLAR SERVICES	Cole Information
2010	OSKARS AUTO REPAIR	Cole Information
	BIG JOHNS AUTOMOTIVE	Cole Information
	MGR AUTO SALES	Cole Information
	FURNITURE MEDIC	Cole Information
	FIVE STAR AUTO BROKERS INC	Cole Information
	WESTWAY TOWING CORP	Cole Information
	VERSATILE WAREHOUSING	Cole Information
	SUN BLOCKERS USA	Cole Information
	ROYS AUTOMOTIVES	Cole Information
	WOOD & MICA EXPERT INC	Cole Information
	VJS MOTORS	Cole Information
	SOSA VERTICAL BLINDS	Cole Information
	FURNITURE BY DESIGN	Cole Information
	PINNACLE MOTORCARS INC	Cole Information
	WHOLESALE MOTORS LLC	Cole Information
	A & I GOOD TRANSMISSIONS INC	Cole Information
	PRIDE FERTILIZATION & PEST	Cole Information
	RODRIGOS AUTO REPAIR	Cole Information
	BEST CHOICE AUTO REPAIR	Cole Information
	CRAIG BRODY INVSTMNT MOTORCARS	Cole Information

FINDINGS

Year	Uses	Source
2010	BUMBLE BEE AUTOMOTIVE	Cole Information
	NELSON BROTHERS WELDING INC	Cole Information
	ART IN YOUR KITCHEN	Cole Information
	PROTECK COLLISION & FRAME INC	Cole Information
	TARGET GENERAL CONTR CORP	Cole Information
	DANIEL AUTO INTERIOR	Cole Information
	SLM MOTORS	Cole Information
	DAVIDS UPHOLSTERY	Cole Information
	GOOD CARE LAWN SPRAY INC	Cole Information
	SANDOLLAR SERVICES	Cole Information
	CAFFACUS ROOFING INC	Cole Information
	MAXHAM & SONS	Cole Information
	NESCARS INC	Cole Information
	TRANSMISSIONS 4 LESS	Cole Information
2005	Multi Unit Address	Hill-Donnelly Information Services
	All Southern Windows & Doors	Hill-Donnelly Information Services
	Chop Shop Parts & Sales	Hill-Donnelly Information Services
	Craig Brody Invstmnt Motorcars	Hill-Donnelly Information Services
	Crow Day LLC	Hill-Donnelly Information Services
	Custom Carpentry Inc i R	Hill-Donnelly Information Services
	Excell Construction & Dev Co	Hill-Donnelly Information Services
	Extreme Restoration Services	Hill-Donnelly Information Services
	Fast Bike Of South Florida	Hill-Donnelly Information Services
	Guaranteed Pest Control	Hill-Donnelly Information Services
	High Quality Il	Hill-Donnelly Information Services
	Jag Enterpnses Of Broward Inc	Hill-Donnelly Information Services
	Jose Water Systems	Hill-Donnelly Information Services
	K B Truffles Catering I R	Hill-Donnelly Information Services
	Kings Auto Body Group LLC	Hill-Donnelly Information Services
	Lee Ann Motors Inc	Hill-Donnelly Information Services
	Little Things	Hill-Donnelly Information Services
	Marosi Car Care 1 s	Hill-Donnelly Information Services

FINDINGS

Year	Uses	Source
2005	Masc Corp Import Export	Hill-Donnelly Information Services
	Maxham & Sons	Hill-Donnelly Information Services
	Mei Jimmy v	Hill-Donnelly Information Services
	Millan & Lopez Auto Repair	Hill-Donnelly Information Services
	Noral Iron Design is	Hill-Donnelly Information Services
	Continued On The Road Again	Hill-Donnelly Information Services
	Oskars Auto Repair	Hill-Donnelly Information Services
	Pro Teck Collision & Frame Inc	Hill-Donnelly Information Services
	Septic King	Hill-Donnelly Information Services
	Sew What 1 R	Hill-Donnelly Information Services
	South Florida Auto Leasing	Hill-Donnelly Information Services
	South Florida Ind	Hill-Donnelly Information Services
	Sun Blockers USA 1 R	Hill-Donnelly Information Services
	Toms Custom Gafs	Hill-Donnelly Information Services
	Versatile Warehousing	Hill-Donnelly Information Services
	Wear Eric Vv	Hill-Donnelly Information Services
	Wood & Mica Expert	Hill-Donnelly Information Services
	LEEANN MOTORS INC	Cole Information
	BOAT BUILDERS SUPPLY	Cole Information
	DRYWALL SYSTEMS INC OF SOUTH FLORIDA	Cole Information
	KEEL MARINE INC	Cole Information
	EXCELLENT INTERNATIONAL CORP	Cole Information
	AUTO CONNECTION USA INC	Cole Information
	TALS ENTERPRISES	Cole Information
	SOUTH FLORIDA AUTO LEASING	Cole Information
	SOVEREIGN MERCEDES OF SOUTH FLA INC	Cole Information
	PREMIER ONE EXPRESS INC	Cole Information
	C AND R ENGINE REPAIR SHOP LLC	Cole Information
	ALEXANDER JOHN	Cole Information
	PRO TECK COLLISION & FRAME INC	Cole Information
	WOOD & MICA EXPERTS	Cole Information
	A1 AUTOTECHS	Cole Information

FINDINGS

Year	Uses	Source
2005	V & V AUTO REPAIR INC	Cole Information
	SOVEREIGN MRCD OF SOUTH FLA INC	Cole Information
	CAFFACUS & DIEHL INC	Cole Information
	ROGER ROMERO	Cole Information
	AUTOMAX OF SOUTH FLORIDA	Cole Information
	BUMBLE BEE AUTOMOTIVE	Cole Information
	CENTIPEDE MOTORS INC	Cole Information
	BEST CHOICE AUTO	Cole Information
	CHARLIES AUTO	Cole Information
	NESCARS INC	Cole Information
	A1 AUTOTECHS	Cole Information
	C & R ENGINE REPAIR SHOP LLC	Cole Information
	CUSTOM COUNTERTOP DESIGN	Cole Information
	ALPINE AUTO INC	Cole Information
	ROYS AUTOMOTIVES	Cole Information
	DS AFFORDABLE CARS	Cole Information
	EXCELL CONSTRUCTION	Cole Information
	GRIFFIN COMERS CENTER	Cole Information
	MAROSI CAR CARE	Cole Information
	A TO Z PEST CONTROL	Cole Information
	FAST BIKE OF SOUTH FLORIDA	Cole Information
	LYFAM ENTERPRISES AUTO REPAIR	Cole Information
	CROW DAY LLC	Cole Information
	A & S AUTO SALES	Cole Information
	EXCELL CONSTRUCTION CO	Cole Information
	NORAL IRON DESIGNS INC	Cole Information
	GOOD CARE LAWN SPRAY INC	Cole Information
	SANDOLLAR SERVICES	Cole Information
	SFL AUTO BROKERS INC	Cole Information
	CHOP SHOP PARTS & SALES	Cole Information
	PJC LLC	Cole Information
	NELSON BROTHERS WELDING INC	Cole Information

FINDINGS

Year	Uses	Source
2005	OSKARS AUTO REPAIR INC	Cole Information
	TONYS GARAGE ON DAVID	Cole Information
	LYNN AIR INC	Cole Information
2000	LEE MIKE	Cole Information
	CAFFACUS ROOFING INCORPORATED	Cole Information
	ARTISTIC WOOD DESIGN	Cole Information
	D & J EXPORT INCORPORATED	Cole Information
	TOMS CUSTOM GAFS	Cole Information
	AUTO TECHNOLOGY II	Cole Information
	BIG JOHNS AUTOMOTIVE	Cole Information
	TONYS GARAGE IN DAVIE	Cole Information
	PRO STOCK DETAILING	Cole Information
	GOOD CARE LAWN SPRAY INCORPORATED	Cole Information
	M D AUTOMOTIVE	Cole Information
	MILLER HOME PRODUCTS	Cole Information
	MRS PLASTICS & JOES LUCITE PRODUCTS	Cole Information
	NELSON BROTHERS WELDING INCORPORATED	Cole Information
	BERGERON LAND DEVELOPMENT	Cole Information
	PRECISION CARPENTRY	Cole Information
	AAA D & E INCORPORATED	Cole Information
	PRO TECK COLLISION & FRAME INCORPORATED	Cole Information
	CHARLIES AUTO	Cole Information
	CHRIS AUTO REPAIR	Cole Information
	PRO TECK COLLISION & FRAME INCORPORATED FAX LINE	Cole Information
	GEORGES TV SALES & SERVICE	Cole Information
	DANIEL AUTO INTERIOR	Cole Information
	WOOD & MICA EXPERT	Cole Information
	DESIGN BY CARLOS	Cole Information
	VERSATILE WAREHOUSING	Cole Information
	SOUTH FLORIDA WAREHOUSING	Cole Information

FINDINGS

Year	Uses	Source
2000	SUN BLOCKERS USA	Cole Information
	CUSTOM COUNTERTOP DESIGN	Cole Information
	L P MAGAZINE OFFICE	Cole Information
	A AA QUALITY ROOFING INCORPORATED	Cole Information
	A TECHNOLOGY ELECTRIC	Cole Information
	L & M WELDING SHOP	Cole Information
	M & M WELDING	Cole Information
1995	HANLAR INDUSTRIES INC	Cole Information

4707 ORANGE DR

Year	Uses	Source
2020	MARK ALESSI	EDR Digital Archive
2017	REEFS EDGE THE	Cole Information
	THE REEFS EDGE	Cole Information
	ECO REEF RESULTS	Cole Information
2014	REEFS EDGE THE	Cole Information
2010	REEFS EDGE	Cole Information
2005	Reefs Edge s	Hill-Donnelly Information Services
2000	OCCUPANT UNKNOWN	Cole Information

4709 ORANGE DR

Year	Uses	Source
2017	KITCHENS & BATH COLLECTION	Cole Information
2005	4711 NCL	Hill-Donnelly Information Services
	FORMULA 1 AUTO GLASS	Cole Information
	KEVIN HALLARAN INC	Cole Information
	INNOVATION SECURITY	Cole Information
	I CU2 SPYCAM	Cole Information
2000	CELTIC STEEL INCORPORATED	Cole Information

4711 ORANGE DR

Year	Uses	Source
2005	SOUTH FLORIDA ELECTRIC ENTERPRISES I	Cole Information
2000	SOUTH FLORIDA ELECTRIC ENTERPRISES INCORPORATED	Cole Information

Year	Uses	Source
1995	MARYBETHS QUILTING PATCH	Cole Information

4713 ORANGE DR

Year	Uses	Source
2005	Oscars Services & Air	Hill-Donnelly Information Services

S STATE 7 RD

4491 S STATE 7 RD

Year	Uses	Source
2020	MAKE A WISH FOUNDATION	EDR Digital Archive
	EVOLVED OFFICE	EDR Digital Archive
	INTERMERICA CORP	EDR Digital Archive
	ATM	EDR Digital Archive
	COPY LITE	EDR Digital Archive
	LAURENCE F LEAVY PA	EDR Digital Archive
	LAURENCE LEAVY & ASSOC	EDR Digital Archive

4500 S STATE 7 RD

Year	Uses	Source
2020	CRUISE AMERICA INC	EDR Digital Archive
	U-HAUL NEIGHBORHOOD DEALER	EDR Digital Archive
	ORLANDO MOTORSPORTS PARK MGMT	EDR Digital Archive
	CORPORATE COACHES	EDR Digital Archive

4600 S STATE 7 RD

Year	Uses	Source
2020	WENDY'S	EDR Digital Archive

4601 S STATE 7 RD

Year	Uses	Source
2020	JET TRANSMISSION	EDR Digital Archive

4611 S STATE 7 RD

Year	Uses	Source
2020	TINT BOSS	EDR Digital Archive
	EXCLUSIVE AUTO TINTING & SOUND	EDR Digital Archive

4631 S STATE 7 RD

Year	Uses	Source
2020	CAR BOUTEEK LLC	EDR Digital Archive
	NEXT DAY TIRE	EDR Digital Archive

4661 S STATE 7 RD

Year	Uses	Source
2020	JET AUTO WORLD	EDR Digital Archive

4681 S STATE 7 RD

Year	Uses	Source
2020	HI TECH LUBE 4	EDR Digital Archive
	JET EXPRESS LUBE LLC	EDR Digital Archive

4700 S STATE 7 RD

Year	Uses	Source
2020	WAWA FOOD MARKET	EDR Digital Archive

S STATE RD 7

4491 S STATE RD 7

Year	Uses	Source
1992	CANCER TREATMENT HOLDINGS INC	Cole Information
	FAMILY BANK OF HALLANDALE	Cole Information
	NEW TOWN COMMERCE CTR	Cole Information
	ACKER BILL & ASSOCS	Cole Information

4500 S STATE RD 7

Year	Uses	Source
1992	RAMGOH BOAT MART	Cole Information

4600 S STATE RD 7

Year	Uses	Source
1992	TED'S SHEDS	Cole Information
	RULOP CORP CONC PRODS	Cole Information

FINDINGS

4601 S STATE RD 7

Year	Uses	Source
1992	INTERNATIONAL TRANSMISSIONS	Cole Information

4611 S STATE RD 7

Year	Uses	Source
1992	SIR TINT I CLS CTNG	Cole Information

4631 S STATE RD 7

Year	Uses	Source
1992	ALL GLASS SERVICE	Cole Information

4661 S STATE RD 7

Year	Uses	Source
1992	BRAKE WORLD	Cole Information

4681 S STATE RD 7

Year	Uses	Source
1992	JET LUBE	Cole Information

4700 S STATE RD 7

Year	Uses	Source
1992	SHEDS AMERICA INC	Cole Information

4701 S STATE RD 7

Year	Uses	Source
1992	MCDONALD'S RESTRNT	Cole Information

S STATE ROAD 7

4491 S STATE ROAD 7

Year	Uses	Source
2017	WORKERS COMPENSATION LEGAL CENTER	Cole Information
	ALAN H KONIGSBURG PA	Cole Information
	WELLS FARGO BANK	Cole Information
	LAURENCE F LEAVY PA	Cole Information
	LEAVY & PANEBIANCO PA	Cole Information
	CAP ENGINEERING CONSULTANTS	Cole Information

FINDINGS

Year	Uses	Source
2017	INSURANCE RECOVERY SPECIALISTS INC	Cole Information
	WOLFSON & KONIGSBURG	Cole Information
	LAW OFFICE OF PAUL SUSS PA	Cole Information
	ANDREA L WOLFSON PA	Cole Information
	COMMERCIAL REAL ESTATE CENTER	Cole Information
	MAKEAWISH FOUNDATION	Cole Information
2014	FRIED LAW GROUP	Cole Information
	PANEBIANCO NICOL J ATTY	Cole Information
	WELLS FARGO BANK	Cole Information
	LEAVY & PANEBIANCO PA	Cole Information
	CLOSING EXPERTS TITLE & ESCROW LLC	Cole Information
	CAP ENGINEERING CONSULTANTS	Cole Information
	WORKERS COMPENSATION LEGAL CENTER	Cole Information
	INSURANCE RECOVERY SPECIALISTS INC	Cole Information
	FREUDMAN DORIS R ATTY	Cole Information
	MAKEAWISH FOUNDATION OF SOUTHERN F	Cole Information
	WEINER JEFFERY L ATTY	Cole Information
	LEAVY LAURENCE F PA	Cole Information
	WELLS FARGO	Cole Information
	FLORIDA SILICA SAND COMPANY	Cole Information
	LEAVY LAURENCE F PA ATTY	Cole Information
2010	AMERICAN DEBT FOUNDATION INC	Cole Information
	LAURENCE F LEAVY PA	Cole Information
	FLORIDA SILICA SAND CO	Cole Information
	COMMERCIAL REAL ESTATE CTR	Cole Information
	WOLFSON & KONIGSBURG	Cole Information
	WACHOVIA BANK	Cole Information
	SILVERMAN LLOYD B	Cole Information
	WAI	Cole Information
2005	LEAVY LAWRENCE F PA	Cole Information
	TOTAL ECLIPSE TOWING INC	Cole Information
	CSA SOUTHEAST INC	Cole Information

FINDINGS

Year	Uses	Source
2005	INTERMERICA HOUSING CORP	Cole Information
	LLOYD B SILVERMAN ATTORNEY	Cole Information
	WOLFSON & KONIGSBURG PA	Cole Information
	SOUTH FLA PHYSICAL THERPY ASSOCS	Cole Information
	THE CMRCL REAL ESTT CTR LL	Cole Information
	INSURANCE RECOVERY SPECIALISTS INC	Cole Information
2000	SILVERMAN LLOYD B ATTORNEY	Cole Information
	KONIGSBURG ALAN H ATTORNEY	Cole Information
	ALLEGRO WHOLESALE INCORPORATED	Cole Information
	D U A	Cole Information
	CANCER TREATMENT HOLDINGS INCORPORATED MED SERVICE ORGANZTN	Cole Information
	HERSCHER LARRY I ATTORNEY	Cole Information
	FREUDMAN DORIS R ATTORNEY	Cole Information
	PANEBIANCO NICOL J ATTORNEY	Cole Information
	LEAVY & PANEBIANCO PA	Cole Information
	WILSON ANDREA L ATTORNEY	Cole Information
	WORKERS COMPENSATION LEGAL CENTER TOLL FREE DIAL 1 & THEN	Cole Information
	WORKERS COMPENSATION LEGAL CENTER	Cole Information
	WEINER JEFFERY L ATTORNEY	Cole Information
	REPUBLIC SECURITY BANK	Cole Information
	NEW TOWN COMMERCE CENTER	Cole Information
	LEAVY LAURENCE F PA	Cole Information
	WOLFSON & KONIGSBURG PA	Cole Information
	DIVERSIFIED TRADING INCORPORATED	Cole Information
	SOUTH FLORIDA PHYSICAL THERAPY ASSOCIATES INCORPORATED	Cole Information
	WORKERS COMPENSATION LEGAL CENTER	Cole Information
	INSURANCE RECOVERY SPECIALISTS INCORPORATED	Cole Information
1995	WOLFSON & KONIGSBURG	Cole Information
	ANDREA L WOLFSON	Cole Information
	ALAN H KONIGSBURG	Cole Information

FINDINGS

Year	Uses	Source
1995	CANCER TREATMENT HOLDINGS INC	Cole Information
	NATIONAL ASSN OF SELF EMPLOYED	Cole Information
	WOLFSON, ANDREA L	Cole Information
	DYMOND, JOAN F	Cole Information
	MAHARAJ, DIPNARI	Cole Information
	KONIGSBURG, ALAN H	Cole Information
	RODRIGUEZLEWIS, MARIA	Cole Information

4500 S STATE ROAD 7

Year	Uses	Source
2020	JUSTIN MALAVE	EDR Digital Archive
	RICHARD PAGE	EDR Digital Archive
	LAURIE BARDAR	EDR Digital Archive
	DAVE FALLMAN	EDR Digital Archive
	KIMBERLY WEBSTER	EDR Digital Archive
	CHIP RAUCH	EDR Digital Archive
	MICKEY SEITNER	EDR Digital Archive
	QUINCY GRAVES	EDR Digital Archive
	STEVEN OLESEN	EDR Digital Archive
2017	CORPORATE COACHES	Cole Information
	RAMGOH SALES COMPANY INC	Cole Information
2014	CORPORATE COACHES	Cole Information
	RAMGOH SALES COMPANY INC	Cole Information
2005	CARLO VENTURES INC	Cole Information
	TEDS SHED OF BROWARD	Cole Information
	RAMLOR INC	Cole Information
2000	RAMGOH SALES COMPANY INCORPORATED	Cole Information
	MICHAEL HEGGIE	Cole Information
1995	RAMGOH MARINA	Cole Information

4600 S STATE ROAD 7

Year	Uses	Source
1995	RULOP CORP	Cole Information

FINDINGS

Year	Uses	Source
1995	TEDS SHEDS	Cole Information

4601 S STATE ROAD 7

Year	Uses	Source
2017	JET TRANSMISSION	Cole Information
2014	JET TRANSMISSION	Cole Information
2010	JET TRANSMISSION	Cole Information
2005	JET AUTO PLAZA INC	Cole Information
	SOLID AS A ROCK INVESTMENTS LLC	Cole Information
2000	JET TRANSMISSION	Cole Information
1995	INTERNATIONAL TRANSMISSIONS	Cole Information

4611 S STATE ROAD 7

Year	Uses	Source
2017	ANTHONYS AUTO GLASS	Cole Information
2010	TINT CORNER	Cole Information
2005	TINT WORLD	Cole Information
2000	TINT WORLD	Cole Information
1995	AFFORDABLE AUTO ALARMS & ACCES	Cole Information
	SIR WINDOW TINT II	Cole Information

4621 S STATE ROAD 7

Year	Uses	Source
2017	CAR 237 INC	Cole Information
2014	CAR 237 INC	Cole Information

4631 S STATE ROAD 7

Year	Uses	Source
2017	CAR BOUTEEK	Cole Information
2014	CAR BOUTIQUE	Cole Information
2010	CAR BOUTEEK	Cole Information
2005	FORMS & LINES CORP	Cole Information
	JUAN PABLO GROSSO	Cole Information
	AA + STARTER & ALTERNATOR INC	Cole Information
	G & G PERFORMANCE ACCESSORIES	Cole Information

FINDINGS

Year	Uses	Source
1995	ALL GLASS SVC	Cole Information

4661 S STATE ROAD 7

Year	Uses	Source
2017	JET AUTO WORLD	Cole Information
2014	JET AUTO WORLD	Cole Information
2010	JET AUTO WORLD	Cole Information
2005	JET AUTO WORLD	Cole Information
2000	BRAKE WORLD	Cole Information
1995	BRAKE WORLD	Cole Information

4681 S STATE ROAD 7

Year	Uses	Source
2017	JET EXPRESS LUBE	Cole Information
2014	JET EXPRESS LUBE	Cole Information
2010	JET EXPRESS LUBE	Cole Information
2005	JET EXPRESS LUBE	Cole Information
2000	JET LUBE	Cole Information
1995	JET LUBE	Cole Information

4700 S STATE ROAD 7

Year	Uses	Source
1995	SHEDS AMERICA INC	Cole Information

4701 S STATE ROAD 7

Year	Uses	Source
2017	LOCKSCHANGEINAMINUTE	Cole Information
2014	LOCKSCHANGEINAMINUTE	Cole Information
2010	MC DONALDS	Cole Information
2000	MCDONALDS RESTAURANTS	Cole Information
1995	MC DONALDS	Cole Information

FINDINGS

S STATE ROAD 7 PH 1

4491 S STATE ROAD 7 PH 1

Year	*Uses*	*Source*
2020	LAURENCE LEAVY	EDR Digital Archive

S STATE ROAD 7 STE 101

4491 S STATE ROAD 7 STE 101

Year	*Uses*	*Source*
2020	RICHARD POSSICK	EDR Digital Archive

S STATE ROAD 7 STE 314

4491 S STATE ROAD 7 STE 314

Year	*Uses*	*Source*
2020	EDWIN HOFFMAN	EDR Digital Archive

STATE ROAD 7

4491 STATE ROAD 7

Year	*Uses*	*Source*
1999	BUILDING	City Publishing Company
	Allegro Wholesale Inc	City Publishing Company
	Cancer Treatment	City Publishing Company
	Holdings Inc Med Se rv	City Publishing Company
	Organztn	City Publishing Company
	Cancer Treatment	City Publishing Company
	Holdings inc MED Serv	City Publishing Company
	Organztn	City Publishing Company
	Cancer Treatment	City Publishing Company
	Holdings inc	City Publishing Company
	Holdings inc	City Publishing Company
	Drversiflied Trading	City Publishing Company
	Forex Fidelity	City Publishing Company
	International inc	City Publishing Company
	Freudman Doris Ratty	City Publishing Company

FINDINGS

Year	Uses	Source
1999	Insurance Recovery	City Publishing Company
	Specialists In I	City Publishing Company
	Insurance Recovery	City Publishing Company
	Specialists Inc	City Publishing Company
	Konlgsburg Alan H	City Publishing Company
	attorney	City Publishing Company
	Leavy & Panebinco A P	City Publishing Company
	Leavy Laurence F PA	City Publishing Company
	New Tow n Commerce Ctr	City Publishing Company
	Paneblanco NMcol J	City Publishing Company
	attoney	City Publishing Company
	Republlc Security	City Publishing Company
	Bank Davie Center	City Publishing Company
	Republic Security	City Publishing Company
	Bank Davie Office	City Publishing Company
	Sllverman Lloyd B	City Publishing Company
	attorney	City Publishing Company
	South Florida	City Publishing Company
	Physical Therapy	City Publishing Company
	Associates Inc	City Publishing Company
	UARCO FROM Incorporated	City Publishing Company
	Weiner Jeffery La	City Publishing Company
	k Wolfson	City Publishing Company
	Konigsburg PA	City Publishing Company
	Wolfson Andrea L atty	City Publishing Company
	Workers Compensation	City Publishing Company
	Legal Center	City Publishing Company

4500 STATE ROAD 7

Year	Uses	Source
1999	Parisi Tare	City Publishing Company
	Ramgoh Marina	City Publishing Company
	Ramgoh Mobile Home Park & Manna	City Publishing Company

Year	Uses	Source
1999	Ramgoh Sales Co Inc	City Publishing Company

4600 STATE ROAD 7

Year	Uses	Source
1999	Discount Auto O	City Publishing Company
	Sheds Americal nc	City Publishing Company

4601 STATE ROAD 7

Year	Uses	Source
1999	Jet Transmission	City Publishing Company

4611 STATE ROAD 7

Year	Uses	Source
1999	Tint World	City Publishing Company

4661 STATE ROAD 7

Year	Uses	Source
1999	Brake World	City Publishing Company

4681 STATE ROAD 7

Year	Uses	Source
1999	Jet Lube	City Publishing Company

4701 STATE ROAD 7

Year	Uses	Source
1999	Mc Donalds Restmt	City Publishing Company

SW 45 ST

4473 SW 45 ST

Year	Uses	Source
2010	A BOOS GLASS SVC INC	Cole Information

SW 45TH CT

3333 SW 45TH CT

Year	Uses	Source
2020	ANTHONY ROSARIO	EDR Digital Archive

Year	Uses	Source
2020	EDWIN TORRES	EDR Digital Archive
	CARLOS ROSARIO	EDR Digital Archive
2017	CARLOS ROSARIO	Cole Information
2014	ELISHA MCDAVID	Cole Information
2010	OCCUPANT UNKNOWN	Cole Information
2005	OCCUPANT UNKNOWN	Cole Information
1995	OCCUPANT UNKNOWNN	Cole Information

SW 45TH ST

4655 SW 45TH ST

Year	Uses	Source
1992	FIRST IMPRESSION ENTERPRISES	Cole Information

4659 SW 45TH ST

Year	Uses	Source
1992	D J'S GOLF REPAIR	Cole Information

4663 SW 45TH ST

Year	Uses	Source
1995	ACTION FENCE CORP	Cole Information
1992	ACTION FENCE CORP	Cole Information

4667 SW 45TH ST

Year	Uses	Source
1992	WILDER GENERATOR RPR	Cole Information

4671 SW 45TH ST

Year	Uses	Source
1995	BEDS WHOLESALE BEDDING	Cole Information
1992	AMERICAN VERTICAL BLINDS	Cole Information

4675 SW 45TH ST

Year	Uses	Source
1995	SUPERIOR INSURANCE REPAIR CO	Cole Information
1992	SUPERIOR INSURANCE REPAIR COMPANY	Cole Information

FINDINGS

4679 SW 45TH ST

Year	Uses	Source
1992	AMERICAN ART SIGN CO	Cole Information

4683 SW 45TH ST

Year	Uses	Source
1995	JAY NIBBE ACCOUNTING SVC	Cole Information
1992	JAY NIBBE ACCOUNTING SERVICE INC	Cole Information

4687 SW 45TH ST

Year	Uses	Source
1995	SOUTHERN CERTIFIED SYSTEMS INC	Cole Information
1992	SOUTHERN CERTIFIED SYS INC AIR CONDTNG	Cole Information

4695 SW 45TH ST

Year	Uses	Source
1995	MARK RATH CUSTOM MASONRY INC	Cole Information
1992	BOB'S PROFESSIONAL SMALL ENGINE REPAIR	Cole Information

4699 SW 45TH ST

Year	Uses	Source
1992	B & I CARPETS	Cole Information

4701 SW 45TH ST

Year	Uses	Source
1995	APPLIED ELECTRONIC RESEARCH	Cole Information
	ACCURATE SEAMLESS GUTTER	Cole Information
	AUTO TECH II	Cole Information
	D & D MOBILE WELDING & FAB	Cole Information
	CAFFACUS ROOFING INC	Cole Information
	K B TRUFFLES CATERING	Cole Information
	BIG JOHNS AUTOMOTIVE	Cole Information
	RIT CABINETS	Cole Information
	IGY TRIM & CABINETS	Cole Information
	MILLER HOME PRODUCTS	Cole Information

FINDINGS

Year	Uses	Source
1995	GOOD CARE LAWN SPRAY INC	Cole Information
	ADVANCED ALARMS INC	Cole Information
	VIRGILIO SIERRA	Cole Information
	WOOD & MICA EXPERT	Cole Information
	GEORGES TV SALES & SVC	Cole Information
	911 COMPUTER SVC	Cole Information
	CHARLIES AUTO	Cole Information
	M & M STARTERS & ALTERNATORS	Cole Information
	FRANK AUTO BODY REPAIR	Cole Information
	MAD SIGNTIST	Cole Information
	NEW TOWN ASSOC	Cole Information
	LEMER INTERNATIONAL INC	Cole Information
	DANIEL AUTO INTERIOR	Cole Information
	NELSON BROTHERS WELDING INC	Cole Information
	HI TECK COLLISION & FRAME SPEC	Cole Information
	TRUFFLES WAREHOUSE SANDWICH	Cole Information
	RESSLER PLUMBING SPECIALTIES	Cole Information
	LAWNMOWER EXCHANGE	Cole Information
	PHOTO CHEMICAL SUPPLY	Cole Information
	MALONEY VEITCH	Cole Information
	TCP AUTOMOTIVE	Cole Information
	IVOS AUTO REPAIR	Cole Information
	MICA MASTERS INC	Cole Information
	BODINES CUSTOM MICA FURNITURE	Cole Information
	MIRROR PLATE MAGIC	Cole Information
	FIRE RANGER FIRE & SAFETY INC	Cole Information
	SOUTH FLORIDA WAREHOUSING	Cole Information
	APPLE PEST CONTROL	Cole Information
	ARTISTIC WOOD DESIGN	Cole Information
	STAR SURPLUS & SALVAGE INC	Cole Information
	BERNIES SCRAP METAL	Cole Information
	RONITA SHOES	Cole Information

FINDINGS

Year	Uses	Source
1995	B & B CUSTOM INC	Cole Information
	TOMS CUSTOM GAFS	Cole Information
	AARON & SONS ROOFING	Cole Information
	AZARA INTERNATIONAL INC	Cole Information
	TORRES, B	Cole Information
	TRABER, GEORGE	Cole Information
	NAPOLITANO, DOMINIC	Cole Information
	SEGREE, MICHAEL	Cole Information
	KUCHINSKY, WALTER	Cole Information
1992	AUTO TECH II	Cole Information
	DINALLY MOTORS	Cole Information
	CHARLIE'S AUTO	Cole Information
	A AA DANCERS ESCORT SVC	Cole Information
	ORLANDO FIRE EQPT	Cole Information
	ADVANCED ALARMS INC	Cole Information
	TOTAL MIRRORS INC	Cole Information
	CAFFACUS ROOFING INC	Cole Information
	MILLER HOME PRODUCTS	Cole Information
	GOOD CARE LAWN SPRAY	Cole Information
	RESSLER PLUMBING SPECIALTIES INC	Cole Information
	COLES GUN SHOP	Cole Information
	ASAP APPLIANCE REPR & INSTALLATION	Cole Information
	FIRST CHOICE EXPORT AND SUPPLIES	Cole Information
	ALL SOUTH FLORIDA WAREHOUSING	Cole Information
	CRAFTED FOR YOU	Cole Information
	ED DIAGNOSTIC CNTR	Cole Information
	BIG JOHN'S AUTOMOTIVE	Cole Information
	AUTOMOTIVE & MARINE ENTERPRISES	Cole Information
	BERNIE'S SCRAP METAL	Cole Information
	PRESS ROOM THE	Cole Information
	ACCUTYPE TYPEWRTRS	Cole Information
	SEGREE AUTOMOTIVE REPAIR	Cole Information

FINDINGS

Year	Uses	Source
1992	M & M STARTERS & ALTERNATORS	Cole Information
	CLASSIC'S LIMITED	Cole Information
	GEORGE'S AUTO CARE	Cole Information
	WAREHOUSE SANDWICH SHOP	Cole Information
	G T SERVICES INC AUTO REPAIRING	Cole Information
	I G Y TRIM & CABINETS OFFICE	Cole Information
	BOB'S AUTO SPECIALTIES	Cole Information
	CHAMPAGNE GLASS & MIRROR INC	Cole Information
	WELDING SVCS UNLTD	Cole Information
	DANIEL AUTO INTERIOR	Cole Information
	BODINE'S CUSTOM MICA FURNITURE	Cole Information
	JERRY & SONS AUTOMOTIVE	Cole Information
	MICA MASTERS INC	Cole Information
	ERNA INC	Cole Information
	HI-TECK COLLISION & FRAME SPECIALIST	Cole Information
	HANLAR INDUSTRIES INC FURNITURE	Cole Information
	URWAY	Cole Information
	IN GREEN OF FT LAUDERDALE PLNTS	Cole Information
	APPLE PEST CONTROL	Cole Information
	STAR SURPLUS & SALVAGE INC	Cole Information
	PAPA ANASTASIOS AUTO PAINTING	Cole Information
	SOUTHWESTERN CLAY INC	Cole Information
	ALLIANCE MONUMENT & MARBLE CO	Cole Information
	P J'S STEAKS & SEAFOOD	Cole Information
	SIERRA VIRGILIO OFC	Cole Information
	RONITA SHOES	Cole Information
	K B TRUSSELS CATERING	Cole Information
	MOEINIAN REZA OFC	Cole Information
	LAWYER JEFF OFC	Cole Information
	CHUCK'S CUSTOM HITCH AND RV SERVICE	Cole Information
	IVO'S AUTO REPAIR	Cole Information
	SUNCOAST AUTO REPAIR	Cole Information

Year	Uses	Source
1992	GELCOAT DESIGN	Cole Information
	MALONEY, VEITCH	Cole Information

4707 SW 45TH ST

Year	Uses	Source
1992	INTERBORG USA INC BAGS-PLASTIC	Cole Information

4709 SW 45TH ST

Year	Uses	Source
1995	OCCUPANT UNKNOWNN	Cole Information
	M L JOHNSON LTD	Cole Information
1992	CLOCK PARTS UNLIMITED	Cole Information

4711 SW 45TH ST

Year	Uses	Source
1992	TRIM SHOP GRAPHICS & SIGNS INC	Cole Information

SW 45TH TER

4650 SW 45TH TER

Year	Uses	Source
2020	KRISTINA VITALE	EDR Digital Archive
	MICHAEL VITALE	EDR Digital Archive
2017	REJEAN GENDRON	Cole Information
2014	MICHAEL VITALE	Cole Information
2010	MICHAEL VITALE	Cole Information
2005	REJEAN GENDRON	Cole Information
2000	OCCUPANT UNKNOWN	Cole Information
1995	GENDRON, REJEAN	Cole Information

4658 SW 45TH TER

Year	Uses	Source
2014	LEO GRAY	Cole Information
2010	LEO GRAY	Cole Information
2005	LEO GRAY	Cole Information
2000	LEO GRAY	Cole Information

Year	Uses	Source
1995	GRAY, LEO R	Cole Information

4666 SW 45TH TER

Year	Uses	Source
2020	JOSHUA BAREFOOT	EDR Digital Archive
	DIANNE BAYS	EDR Digital Archive
2017	TOM WHITE	Cole Information
2014	TOM WHITE	Cole Information
2010	THOMAS WHITE	Cole Information
2005	DIANNE BAYS	Cole Information
2000	DIANNE BAYS	Cole Information
1995	CHAMPAGNE, CAROLE	Cole Information
1992	CHAMPAGNE, CAROLE	Cole Information

4674 SW 45TH TER

Year	Uses	Source
2017	CAROLE CARTWRIGHT	Cole Information
2014	CORIA CARNEGIE	Cole Information
2005	JEAN LUSSIER	Cole Information
2000	JEAN LUSSIER	Cole Information

4682 SW 45TH TER

Year	Uses	Source
2014	OCCUPANT UNKNOWN	Cole Information
2010	NICHOLAS KOLEFF	Cole Information
2000	OCCUPANT UNKNOWN	Cole Information
1995	SUTTON, TED	Cole Information
1992	SUTTON, TED	Cole Information

4690 SW 45TH TER

Year	Uses	Source
2017	LEO BATISTA	Cole Information
2014	MIGUEL REYES	Cole Information
2010	OCCUPANT UNKNOWN	Cole Information
2005	CHRISTIAN SMITH	Cole Information

Year	Uses	Source
2000	ANDRE BAILLARGEON	Cole Information
1995	BAILLARGEON, ANDRE	Cole Information
1992	BAILLARGEON, ANDRE	Cole Information

4691 SW 45TH TER

Year	Uses	Source
2014	OCCUPANT UNKNOWN	Cole Information
2010	MARK FORTIN	Cole Information
2005	MARK FORTIN	Cole Information
2000	BA FORTIN	Cole Information
1995	OCCUPANT UNKNOWNN	Cole Information
1992	PUNYON, SAUL	Cole Information

4693 SW 45TH TER

Year	Uses	Source
2010	LAURA MARTINEZ	Cole Information
2005	DIANE GUTIERREZ	Cole Information
2000	OCCUPANT UNKNOWN	Cole Information
1995	COSNAHAN, JAMES	Cole Information

4694 SW 45TH TER

Year	Uses	Source
2020	BETH HEISER	EDR Digital Archive
2014	JESUS MONTANO	Cole Information
2010	OCCUPANT UNKNOWN	Cole Information
2000	JOHN MCINENLY	Cole Information
1995	OCCUPANT UNKNOWNN	Cole Information
1992	MCINENLY, JOHN	Cole Information

4695 SW 45TH TER

Year	Uses	Source
2010	CHRISTOPHER FONTANELLA	Cole Information
2005	IVAN FLECHA	Cole Information
2000	OCCUPANT UNKNOWN	Cole Information
1995	STEPHANY, PETER	Cole Information

4698 SW 45TH TER

Year	Uses	Source
2020	JOSEPH SAWYER	EDR Digital Archive
2014	DIANE SAWYER	Cole Information
2010	DIANE SAWYER	Cole Information
2005	DIANE SAWYER	Cole Information
2000	DIANE SAWYER	Cole Information
1995	OCCUPANT UNKNOWNN	Cole Information

4699 SW 45TH TER

Year	Uses	Source
2005	SEBRING GROVE RV RESORT	Cole Information
	RAMGOH SALES CO INC	Cole Information
	MARINA RAMGOH	Cole Information
1995	POTTS, THOMAS J	Cole Information
1992	POTTS, THOMAS J	Cole Information

SW 46TH AVE

2801 SW 46TH AVE

Year	Uses	Source
1995	CHURCH & TOWER OF FLORIDA INC	Cole Information
	BURNUP & SIMS INC	Cole Information
1992	CHURCH & TOWER OF FL	Cole Information
	BURNUP & SIMS TELCOM	Cole Information

2805 SW 46TH AVE

Year	Uses	Source
1992	BURNUP & SIMS TELCOM INC-CATV DIVISION	Cole Information

SW 46TH CT

4551 SW 46TH CT

Year	Uses	Source
2020	MICHAEL VITALE	EDR Digital Archive
	LEONA SMALLWOOD	EDR Digital Archive

Year	Uses	Source
2020	JOSHUA BAREFOOT	EDR Digital Archive
2010	DEBORAH MIRANDO	Cole Information
2005	OCCUPANT UNKNOWN	Cole Information
1992	AGUAYO, CARMEN	Cole Information

4561 SW 46TH CT

Year	Uses	Source
2020	JESUS MONTANO	EDR Digital Archive
	ELIER MONTANO	EDR Digital Archive
2014	OCCUPANT UNKNOWN	Cole Information
2010	OCCUPANT UNKNOWN	Cole Information
2005	JOSE CASTRO	Cole Information
1995	ANDERSON, RICHARD L	Cole Information
1992	ANDERSON, RICHARD L	Cole Information

4571 SW 46TH CT

Year	Uses	Source
2005	DAWN MOLL	Cole Information
1995	HORNE, WAYNE	Cole Information

4581 SW 46TH CT

Year	Uses	Source
2020	RICHARD MARTIN	EDR Digital Archive
	STEPHEN SARRO	EDR Digital Archive
2010	STEPHEN SARRO	Cole Information
2005	STEPHEN SARRO	Cole Information

SW 46TH LN

4701 SW 46TH LN

Year	Uses	Source
2000	FORT LAUDERDALE TRANSFER & RIGGING INCORPORATED	Cole Information

FINDINGS

4708 SW 46TH LN

Year	Uses	Source
2020	JENNIFER KENNEDY	EDR Digital Archive
2017	JENNIFER KENNEDY	Cole Information
2014	JENNIFER KENNEDY	Cole Information
2005	BRUCELEE HICKS	Cole Information
2000	CHARLES MOORE	Cole Information
1995	OCCUPANT UNKNOWNN	Cole Information

4710 SW 46TH LN

Year	Uses	Source
2020	JOHN TRAUTMAN	EDR Digital Archive
2014	JUAN OLIVA	Cole Information
2010	GARY ALLAN	Cole Information
2005	GERALD LOUKES	Cole Information
2000	DEAN LOUKES	Cole Information
1995	RUANE, THOMAS J	Cole Information

4711 SW 46TH LN

Year	Uses	Source
2020	STEVE SANTO	EDR Digital Archive
2014	MARIA GREENE	Cole Information
2010	MARIA GREENE	Cole Information
2005	MARIA GREENE	Cole Information
2000	OCCUPANT UNKNOWN	Cole Information
1995	OCCUPANT UNKNOWNN	Cole Information

4713 SW 46TH LN

Year	Uses	Source
2010	RAUL OLIVA	Cole Information
2005	DAVID WEAKS	Cole Information
2000	CLAUDET CHIASSON	Cole Information
1995	OCCUPANT UNKNOWNN	Cole Information
1992	MCINTOSH, ROBERT	Cole Information

FINDINGS

4714 SW 46TH LN

Year	Uses	Source
2020	DEINNA WIGNER	EDR Digital Archive
	INGRID HONYAK	EDR Digital Archive
2014	MARK HONYAK	Cole Information
2010	DEINNA WIGNER	Cole Information
2000	D PAPESH	Cole Information
1995	OCCUPANT UNKNOWNN	Cole Information
1992	PAPESH, STEVE	Cole Information

4715 SW 46TH LN

Year	Uses	Source
2000	OCCUPANT UNKNOWN	Cole Information

4716 SW 46TH LN

Year	Uses	Source
2020	DAVID MUNOZ	EDR Digital Archive
2010	RICHARD SCHUMACKER	Cole Information
2005	EVELYN SALGUERO	Cole Information
2000	OCCUPANT UNKNOWN	Cole Information
1995	OCCUPANT UNKNOWNN	Cole Information

4717 SW 46TH LN

Year	Uses	Source
2017	REYNALDO HERNANDEZ	Cole Information

4718 SW 46TH LN

Year	Uses	Source
2020	ALEJANDRO CRUZ	EDR Digital Archive
	LISA CRUZ	EDR Digital Archive
2017	ALEJANDRO CRUZ	Cole Information
2014	ALEJANDRO CRUZ	Cole Information
2010	ALEJANDRO CRUZ	Cole Information
2000	OCCUPANT UNKNOWN	Cole Information
1995	ROMERO, JOSEPH E	Cole Information

FINDINGS

4719 SW 46TH LN

Year	Uses	Source
2017	PAUL PELKINGTON	Cole Information
2014	PAUL PELKINGTON	Cole Information
2010	PAUL PELKINGTON	Cole Information
2005	PAUL PELKINGTON	Cole Information
2000	PAUL PELKINGTON	Cole Information
1995	OCCUPANT UNKNOWNN	Cole Information
1992	PELKINGTON'S POLICE SECURITY PATROL	Cole Information

4720 SW 46TH LN

Year	Uses	Source
2020	RAYSEL HERNANDEZ	EDR Digital Archive
2014	DARRELL SKAGGS	Cole Information
2000	YOLANDA GOMEZ	Cole Information
1995	OCCUPANT UNKNOWNN	Cole Information

4721 SW 46TH LN

Year	Uses	Source
2017	SONIA MARTINEZ	Cole Information
2005	ALFRED HUNT	Cole Information
2000	BERNARD LAROSE	Cole Information
1995	LAROSE, BERNARD	Cole Information
1992	LAROSE, BERNARD	Cole Information

4722 SW 46TH LN

Year	Uses	Source
2020	BONNIE SMITH	EDR Digital Archive
2017	ROSE CHARRON	Cole Information
2014	ACEVEDO PARRA	Cole Information
2010	INGRID HONYAK	Cole Information
2000	OCCUPANT UNKNOWN	Cole Information
1995	OCCUPANT UNKNOWNN	Cole Information

FINDINGS

4723 SW 46TH LN

Year	Uses	Source
2017	MICHELINE DECOSTE	Cole Information
2014	CLAUDE CAGLIESI	Cole Information
2010	CLAUDE CAGLIESI	Cole Information
2005	CLAUDE CAGLIESI	Cole Information
2000	CLAUDE CAGLIESI	Cole Information
1995	SAURIOL, MARCEL	Cole Information
1992	PLOUFFE, MONIQUE	Cole Information

4724 SW 46TH LN

Year	Uses	Source
2020	VALERIE WIENCEK	EDR Digital Archive
	SHERRY SALINAS	EDR Digital Archive
	ALEJANDRA ALVAREZ	EDR Digital Archive
2014	SHERRY SALINAS	Cole Information
2010	ALEJANDRA ALVAREZ	Cole Information
2000	CAROLE ROUSSEAU	Cole Information
1995	ROUSSEAU, GERARD	Cole Information
1992	ROUSSEAU, GERARD	Cole Information

4725 SW 46TH LN

Year	Uses	Source
2020	ROBERT FEINBERG	EDR Digital Archive
2014	MARISA NIGRO	Cole Information
2010	DANNY YEARWOOD	Cole Information
2000	LOUIS TEBEAU	Cole Information
1995	TEBEAU, LOUIS	Cole Information
1992	TEBEAU, LOUIS	Cole Information

4726 SW 46TH LN

Year	Uses	Source
2020	HEBERTO CASTILLO	EDR Digital Archive
2017	HEBERTO CASTILLO	Cole Information
2014	JACQUES CLUSIAU	Cole Information

FINDINGS

Year	Uses	Source
2010	LINDA LAMONDE	Cole Information
2005	DANIEL DAVIS	Cole Information
2000	CHERYL MALLO	Cole Information
1995	OCCUPANT UNKNOWNN	Cole Information

4727 SW 46TH LN

Year	Uses	Source
2020	MARILYN JOHNSON	EDR Digital Archive
2010	IRMA ROLDAN	Cole Information
2005	THERON COOK	Cole Information
2000	OCCUPANT UNKNOWN	Cole Information
1995	OCCUPANT UNKNOWNN	Cole Information

4728 SW 46TH LN

Year	Uses	Source
2020	JOSE AYALA	EDR Digital Archive
2014	JOSE GARAY	Cole Information
2010	LUCIEN LAMONDE	Cole Information
2005	LOURDES SCHNEIDENBACH	Cole Information
2000	RENALDO CAMERON	Cole Information
1995	CAMERON, RENALDO	Cole Information
1992	LIBERTI, MICHAEL	Cole Information

4729 SW 46TH LN

Year	Uses	Source
2017	TERESA NEGRON	Cole Information
2010	CHARLES DEGROVE	Cole Information
2005	CHARLES DEGROVE	Cole Information
2000	CHARLES DEGROVE	Cole Information
1995	DEGROVES, CHARLES E	Cole Information
1992	DEGROVES, CHARLES E	Cole Information

4730 SW 46TH LN

Year	Uses	Source
2020	CHRISTINE LASSERRA	EDR Digital Archive

Year	Uses	Source
2017	WILSON MORALES	Cole Information
2014	WILSON MORALES	Cole Information
2000	OCCUPANT UNKNOWN	Cole Information
1995	RODRIGUEZ, JOSEPH	Cole Information

4731 SW 46TH LN

Year	Uses	Source
2020	MICHELE NEILLY	EDR Digital Archive
	ANDREE BEAULAC	EDR Digital Archive
2017	AURA MALESPIN	Cole Information
2014	TAURINO GOMEZ	Cole Information
2010	ANDREE BEAULAC	Cole Information
2005	ANDREE BEAULAC	Cole Information
2000	OCCUPANT UNKNOWN	Cole Information
1995	GOLIA, PAT	Cole Information
1992	GOLIA, PAT	Cole Information

4732 SW 46TH LN

Year	Uses	Source
2017	LUIS BELTRAN	Cole Information
2010	LUIS BELTRAN	Cole Information
2005	LUIS BELTRAN	Cole Information
1995	OCCUPANT UNKNOWNN	Cole Information

4733 SW 46TH LN

Year	Uses	Source
2020	THERESA KERLEY	EDR Digital Archive
1995	OCCUPANT UNKNOWNN	Cole Information
1992	SEAVEY, MERTON	Cole Information

4734 SW 46TH LN

Year	Uses	Source
2017	JOSE CABRAL	Cole Information
2005	JOSE CABRAL	Cole Information
2000	OCCUPANT UNKNOWN	Cole Information

Year	Uses	Source
1995	OCCUPANT UNKNOWNN	Cole Information
1992	LAVIGNE, LEON	Cole Information

4735 SW 46TH LN

Year	Uses	Source
2014	MARIA BRISTOL	Cole Information
2010	BEATRIZ LADOANO	Cole Information
2000	OCCUPANT UNKNOWN	Cole Information
1995	OCCUPANT UNKNOWNN	Cole Information

4736 SW 46TH LN

Year	Uses	Source
2010	ERY TRUJILLO	Cole Information
2005	DANIEL BILBY	Cole Information
2000	JAMES TILLE	Cole Information
1995	TILLE, JAMES	Cole Information
1992	TILLE, JAMES	Cole Information

4737 SW 46TH LN

Year	Uses	Source
2020	ROSAIRE LAPOINTE	EDR Digital Archive
	IRMA ROLDAN	EDR Digital Archive
2017	IRMA ROLDAN	Cole Information
2014	ELIZBETH WALKER	Cole Information
2010	ROSAIRE LAPOINTE	Cole Information
2005	R LAPOINTE	Cole Information
	ROPOINT CORP	Cole Information
2000	OCCUPANT UNKNOWN	Cole Information
1995	DUBOIS, ROBERT	Cole Information
1992	DUBOIS, ROBERT	Cole Information

4738 SW 46TH LN

Year	Uses	Source
2020	JOSEPH ALMANZAR	EDR Digital Archive
2017	JOE ALMANZAR	Cole Information

Year	Uses	Source
2014	JOE ALMANZAR	Cole Information
2010	JOE ALMANZAR	Cole Information
2005	JOE ALMANZAR	Cole Information
2000	OCCUPANT UNKNOWN	Cole Information
1995	OCCUPANT UNKNOWNN	Cole Information
1992	GINGRAS, SERGE	Cole Information

4739 SW 46TH LN

Year	Uses	Source
2017	SHAWN SAMES	Cole Information
2014	SHAWN SAMES	Cole Information
2000	DAVID KENNEDY	Cole Information
1995	SEBOLT, JUDITH	Cole Information
1992	KUEBLER, K	Cole Information

4740 SW 46TH LN

Year	Uses	Source
2020	EZEQUIEL LOPEZ	EDR Digital Archive
2017	RICHARD LAVOIE	Cole Information
2014	EZEQUIEL LOPEZ	Cole Information
2000	OCCUPANT UNKNOWN	Cole Information
1995	OCCUPANT UNKNOWNN	Cole Information

4741 SW 46TH LN

Year	Uses	Source
2017	S SPINNER	Cole Information
2014	S SPINNER	Cole Information
2010	S SPINNER	Cole Information
2000	MADELEI DUCAS	Cole Information
1995	DUCAS, M	Cole Information

4742 SW 46TH LN

Year	Uses	Source
2005	CAROL BETTINI	Cole Information
2000	ALBERT LAMIRANDE	Cole Information

Year	Uses	Source
1995	LAMIRENDE, ALBERT	Cole Information
1992	JOHNSON, WALTER P	Cole Information

4743 SW 46TH LN

Year	Uses	Source
2017	STEPHEN GREAGER	Cole Information
2014	STEPHEN GREAGER	Cole Information
2005	CATHY STUTEVILLE	Cole Information
2000	C STUTEVILLE	Cole Information
1995	CALVIN, MARY D	Cole Information
1992	CALVIN, MARY D	Cole Information

4744 SW 46TH LN

Year	Uses	Source
2020	CARLOS GAMBOA	EDR Digital Archive
	WILLIAM JOLLAY	EDR Digital Archive
2017	CARLOS GAMBOA	Cole Information
2010	MAIGRET SALCEDO	Cole Information
2005	CAMILLE ROY	Cole Information
2000	CAMILLE ROY	Cole Information
1995	LAMIRANDE, HERVE	Cole Information
1992	LAMIRANDE, HERVE	Cole Information

4745 SW 46TH LN

Year	Uses	Source
2020	RODNEY BUTLER	EDR Digital Archive
	JUAN CANDELARIA	EDR Digital Archive
2017	JUAN CANDELARIA	Cole Information
2014	JOHN STUTEVILLE	Cole Information
2010	JOHN STUTEVILLE	Cole Information
2005	JOY KOCHER	Cole Information
2000	ANDRE THIBAULT	Cole Information
1995	OCCUPANT UNKNOWNN	Cole Information

FINDINGS

4746 SW 46TH LN

Year	Uses	Source
2020	SARAH HOWE	EDR Digital Archive
	ANDREA HOWE	EDR Digital Archive
	TIMOTHY HOWE	EDR Digital Archive
	ROSEMARIE HOWE	EDR Digital Archive
2017	TIMOTHY HOWE	Cole Information
2014	LAVERNE HOWE	Cole Information
2000	DOROTHY ANISKOVICZ	Cole Information
1995	MENARD, REJEAN	Cole Information
1992	MENARD, REJEAN	Cole Information

4747 SW 46TH LN

Year	Uses	Source
2020	KELVIN HARRISON	EDR Digital Archive
	TAURINO GOMEZ	EDR Digital Archive
	WETSEL BRAMMER	EDR Digital Archive
2017	KELVIN HARRISON	Cole Information
2014	CHRIS HUSSON	Cole Information
2010	ANDRE THIBAULT	Cole Information
2005	ANDRE THIBAULT	Cole Information
2000	HELEN CHRISTENSEN	Cole Information
1995	OCCUPANT UNKNOWNN	Cole Information
1992	CHRISTENSEN, H P	Cole Information

4748 SW 46TH LN

Year	Uses	Source
2017	ROBERT CASPANELLO	Cole Information
2014	JOSE CANUELAS	Cole Information
2010	JOSE CANUELAS	Cole Information
2005	REJEAN MENARD	Cole Information
2000	OCCUPANT UNKNOWN	Cole Information
1995	OCCUPANT UNKNOWNN	Cole Information
1992	BERNIER, LEONIDE	Cole Information

4749 SW 46TH LN

Year	Uses	Source
2020	FAY JACKSON	EDR Digital Archive
	JOSEPH BAGLIER	EDR Digital Archive
2014	FAY JACKSON	Cole Information
2000	DOROTHY DEXT	Cole Information
1995	DEXT, DOROTHY	Cole Information
1992	MIX, B	Cole Information

4750 SW 46TH LN

Year	Uses	Source
2020	REBECCA ARKLIE	EDR Digital Archive
2005	ROXANNE FOSTER	Cole Information
2000	ROXIE FOSTER	Cole Information
1995	BENOIT, JEROME	Cole Information
1992	RITZ, E B	Cole Information

4751 SW 46TH LN

Year	Uses	Source
2000	VILMA MERCADO	Cole Information
1995	OCCUPANT UNKNOWNN	Cole Information

4752 SW 46TH LN

Year	Uses	Source
2014	DENNIS KERLEY	Cole Information
1995	GOMEZ, L	Cole Information

SW 46TH WAY

4674 SW 46TH WAY

Year	Uses	Source
1995	HINDS, ALBERT	Cole Information

4713 SW 46TH WAY

Year	Uses	Source
1995	OCCUPANT UNKNOWNN	Cole Information
1992	ESTOCK, MABEL A	Cole Information

FINDINGS

4715 SW 46TH WAY

Year	Uses	Source
2020	TAYLOR PROCOPIO	EDR Digital Archive
	KELLIE WHITMAN	EDR Digital Archive
2017	SANDRA WHITMAN	Cole Information
2014	CAROL BLACK	Cole Information
2005	DAY TIME INC	Cole Information
2000	OCCUPANT UNKNOWN	Cole Information
1995	CABLE, B A	Cole Information
1992	CABLE, B A	Cole Information

4717 SW 46TH WAY

Year	Uses	Source
2020	SAMANTHA PRATER	EDR Digital Archive
2010	PAUL BENEDETTI	Cole Information
2005	JOHN MURMAN	Cole Information
1995	BALSKI, PETER J	Cole Information
1992	BALSKI, PETER J	Cole Information

4719 SW 46TH WAY

Year	Uses	Source
2017	MARIE GIGUERE	Cole Information
2005	SANDRA UNDERWOOD	Cole Information
2000	EMIL PODRACKY	Cole Information
1995	PODRACKY, EMIL	Cole Information
1992	PODRACKY, EMIL	Cole Information

4721 SW 46TH WAY

Year	Uses	Source
2020	DANA BROIN	EDR Digital Archive
	ADAM MARAMAN	EDR Digital Archive
2017	JUANA PRADO	Cole Information
2014	ADAM MARAMAN	Cole Information
2010	ROSE GALUSKY	Cole Information
2000	CALVIN KARRAM	Cole Information

Year	Uses	Source
1995	FONTAINE, PAULINE	Cole Information
1992	FONTAINE, PAULINE	Cole Information

4723 SW 46TH WAY

Year	Uses	Source
2020	SERGUEL STANETSKI	EDR Digital Archive
2017	SERGUEL STANETSKI	Cole Information
2000	FLORENT LONGPRE	Cole Information
1995	LONGTRE, FLORENT	Cole Information
1992	THEBERGE, A	Cole Information

4725 SW 46TH WAY

Year	Uses	Source
2020	NANCY DAUGHERTY	EDR Digital Archive
2014	NANCY DAUGHERTY	Cole Information
2010	NANCY DAUGHERTY	Cole Information
2005	GARY LEE	Cole Information
2000	OCCUPANT UNKNOWN	Cole Information
1995	PRIMI, MARIO	Cole Information

4727 SW 46TH WAY

Year	Uses	Source
2020	SAMUEL MANGUAL	EDR Digital Archive
2017	SAMUEL MANGUAL	Cole Information
2014	SAMUEL MANGUAL	Cole Information
2010	SAMUEL MANGUAL	Cole Information
2005	SAMUEL MANGUAL	Cole Information
2000	SAMUEL MANGUAL	Cole Information
1995	DICKMAN, JOSEPH	Cole Information

4731 SW 46TH WAY

Year	Uses	Source
2020	MARCEL JINCE	EDR Digital Archive
	BARBARA MELLO	EDR Digital Archive
	ANTHONY FISHER	EDR Digital Archive

Year	Uses	Source
2017	BARBARA MELLO	Cole Information
2014	BARBARA MELLO	Cole Information
2010	MARCEL JINCE	Cole Information
2005	MARCEL GINCE	Cole Information
2000	MARCEL JINCE	Cole Information
1995	BELISLE, REJEAN	Cole Information
1992	MASSARO, ANTHONY	Cole Information

4733 SW 46TH WAY

Year	Uses	Source
2014	AMELIA BROWN	Cole Information
2000	DEANNA BROWN	Cole Information
1995	BELAND, PAULINE	Cole Information

4735 SW 46TH WAY

Year	Uses	Source
2020	DAVID CILLA	EDR Digital Archive
	DIANE SIMARD	EDR Digital Archive
	BRIAN NOTESTINE	EDR Digital Archive
2017	LAURA CHESSMAN	Cole Information
2014	DIANE SIMARD	Cole Information
2010	ALBERTA VALCONE	Cole Information
2005	D SIMARD	Cole Information
2000	MARCEL MEILLEUR	Cole Information
1995	MEILLEUR, MARCEL	Cole Information

4738 SW 46TH WAY

Year	Uses	Source
2000	OCCUPANT UNKNOWN	Cole Information
1995	LEWIS, HAROLD C	Cole Information

4740 SW 46TH WAY

Year	Uses	Source
2017	DIANA RODRIGUEZ	Cole Information
2014	DAVID KERSEY	Cole Information

FINDINGS

Year	Uses	Source
1995	OCCUPANT UNKNOWNN	Cole Information
1992	EVANS, K L	Cole Information

4742 SW 46TH WAY

Year	Uses	Source
2020	LEROY ROBB	EDR Digital Archive
2017	LEROY ROBB	Cole Information
2014	LEROY ROBB	Cole Information
2010	LEROY ROBB	Cole Information
2005	PAT DEATON	Cole Information
2000	PAT DEATON	Cole Information
1995	DEATON, PAT	Cole Information
1992	DEATON, PAT	Cole Information

4744 SW 46TH WAY

Year	Uses	Source
2020	ALEXANDER KOVACH	EDR Digital Archive
	ROXANNE KOVACH	EDR Digital Archive
2017	ROXANNE KOVACH	Cole Information
2014	ROXANNE KOVACH	Cole Information
2010	ROXANNE KOVACH	Cole Information
2005	ROXANNE KOVACH	Cole Information
2000	GISELE LANDELLE	Cole Information
1995	OCCUPANT UNKNOWNN	Cole Information
1992	HOGAN, CARL	Cole Information

4746 SW 46TH WAY

Year	Uses	Source
2020	JOEL MARTINEZ	EDR Digital Archive
	MOISE ECUYER	EDR Digital Archive
2014	MOISE LECUYER	Cole Information
2010	MOISE LECUYER	Cole Information
2005	MOISE LECUYER	Cole Information
2000	MOISE LECUYER	Cole Information

FINDINGS

Year	Uses	Source
1995	LECUYER, MOISE	Cole Information

4748 SW 46TH WAY

Year	Uses	Source
2020	ANDRIS PEON	EDR Digital Archive
	IVAN SUAZO	EDR Digital Archive
2017	IVAN SUAZO	Cole Information
2014	FRANCOIS STPIERRE	Cole Information
2010	FRANCOIS STPIERRE	Cole Information
2005	FRANCOIS STPIERRE	Cole Information
1995	SHARPE, WAGNER A	Cole Information
1992	SHARPE, WAGER A	Cole Information

4750 SW 46TH WAY

Year	Uses	Source
2010	RHONDA LING	Cole Information
2005	GERALDINE DAVIS	Cole Information
2000	RENE HALDIMANN	Cole Information
1995	OCCUPANT UNKNOWNN	Cole Information
1992	SMITH, FARNUM	Cole Information

4751 SW 46TH WAY

Year	Uses	Source
1995	SHORT, MYRTLE	Cole Information
1992	SHORT, MYRTLE	Cole Information

4752 SW 46TH WAY

Year	Uses	Source
1992	GYOROK, D	Cole Information

FINDINGS

ADJOINING PROPERTY: ADDRESSES NOT IDENTIFIED IN RESEARCH SOURCE

The following Adjoining Property addresses were researched for this report, and the addresses were not identified in research source.

Address Researched	Address Not Identified in Research Source
2801 SW 46TH AVE	2020, 2017, 2014, 2010, 2005, 2000, 1999, 1990, 1986, 1985, 1980, 1979, 1975, 1973, 1970, 1965, 1962, 1961, 1958, 1957, 1955, 1953, 1951, 1949, 1948, 1926, 1921
2805 SW 46TH AVE	2020, 2017, 2014, 2010, 2005, 2000, 1999, 1995, 1990, 1986, 1985, 1980, 1979, 1975, 1973, 1970, 1965, 1962, 1961, 1958, 1957, 1955, 1953, 1951, 1949, 1948, 1926, 1921
3333 SW 45TH CT	2020, 2017, 2014, 2010, 2005, 2000, 1999, 1992, 1990, 1986, 1985, 1980, 1979, 1975, 1973, 1970, 1965, 1962, 1961, 1958, 1957, 1955, 1953, 1951, 1949, 1948, 1926, 1921
3333 SW 45TH CT	2000, 1999, 1995, 1992, 1990, 1986, 1985, 1980, 1979, 1975, 1973, 1970, 1965, 1962, 1961, 1958, 1957, 1955, 1953, 1951, 1949, 1948, 1926, 1921
3861 NW 45TH CT	2020, 2017, 2014, 2010, 2005, 2000, 1999, 1995, 1990, 1986, 1985, 1980, 1979, 1975, 1973, 1970, 1965, 1962, 1961, 1958, 1957, 1955, 1953, 1951, 1949, 1948, 1926, 1921
4473 SW 45 ST	2020, 2017, 2014, 2005, 2000, 1999, 1995, 1992, 1990, 1986, 1985, 1980, 1979, 1975, 1973, 1970, 1965, 1962, 1961, 1958, 1957, 1955, 1953, 1951, 1949, 1948, 1926, 1921
4491 7	2020, 2017, 2014, 2010, 2000, 1999, 1995, 1992, 1990, 1986, 1985, 1980, 1979, 1975, 1973, 1970, 1965, 1962, 1961, 1958, 1957, 1955, 1953, 1951, 1949, 1948, 1926, 1921
4491 S STATE 7 RD	2017, 2014, 2010, 2005, 2000, 1999, 1995, 1992, 1990, 1986, 1985, 1980, 1979, 1975, 1973, 1970, 1965, 1962, 1961, 1958, 1957, 1955, 1953, 1951, 1949, 1948, 1926, 1921
4491 S STATE RD 7	2020, 2017, 2014, 2010, 2005, 2000, 1999, 1995, 1990, 1986, 1985, 1980, 1979, 1975, 1973, 1970, 1965, 1962, 1961, 1958, 1957, 1955, 1953, 1951, 1949, 1948, 1926, 1921
4491 S STATE ROAD 7	2020, 1999, 1992, 1990, 1986, 1985, 1980, 1979, 1975, 1973, 1970, 1965, 1962, 1961, 1958, 1957, 1955, 1953, 1951, 1949, 1948, 1926, 1921
4491 S STATE ROAD 7 PH 1	2017, 2014, 2010, 2005, 2000, 1999, 1995, 1992, 1990, 1986, 1985, 1980, 1979, 1975, 1973, 1970, 1965, 1962, 1961, 1958, 1957, 1955, 1953, 1951, 1949, 1948, 1926, 1921
4491 S STATE ROAD 7 STE 101	2017, 2014, 2010, 2005, 2000, 1999, 1995, 1992, 1990, 1986, 1985, 1980, 1979, 1975, 1973, 1970, 1965, 1962, 1961, 1958, 1957, 1955, 1953, 1951, 1949, 1948, 1926, 1921
4491 S STATE ROAD 7 STE 314	2017, 2014, 2010, 2005, 2000, 1999, 1995, 1992, 1990, 1986, 1985, 1980, 1979, 1975, 1973, 1970, 1965, 1962, 1961, 1958, 1957, 1955, 1953, 1951, 1949, 1948, 1926, 1921
4491 STATE ROAD 7	2020, 2017, 2014, 2010, 2005, 2000, 1995, 1992, 1990, 1986, 1985, 1980, 1979, 1975, 1973, 1970, 1965, 1962, 1961, 1958, 1957, 1955, 1953, 1951, 1949, 1948, 1926, 1921
4500 47TH TER	2020, 2017, 2014, 2010, 2000, 1995, 1992, 1986, 1985, 1980, 1979, 1975, 1970, 1965, 1962, 1961, 1958, 1957, 1955, 1953, 1951, 1949, 1948, 1926, 1921

FINDINGS

Address Researched	Address Not Identified in Research Source
4500 7	2020, 2017, 2014, 2010, 2000, 1999, 1995, 1992, 1986, 1985, 1980, 1979, 1975, 1973, 1970, 1965, 1962, 1961, 1958, 1957, 1955, 1953, 1951, 1949, 1948, 1926, 1921
4500 S STATE 7 RD	2017, 2014, 2010, 2005, 2000, 1999, 1995, 1992, 1990, 1986, 1985, 1980, 1979, 1975, 1973, 1970, 1965, 1962, 1961, 1958, 1957, 1955, 1953, 1951, 1949, 1948, 1926, 1921
4500 S STATE RD 7	2020, 2017, 2014, 2010, 2005, 2000, 1999, 1995, 1990, 1986, 1985, 1980, 1979, 1975, 1973, 1970, 1965, 1962, 1961, 1958, 1957, 1955, 1953, 1951, 1949, 1948, 1926, 1921
4500 S STATE ROAD 7	2010, 1999, 1992, 1990, 1986, 1985, 1980, 1979, 1975, 1973, 1970, 1965, 1962, 1961, 1958, 1957, 1955, 1953, 1951, 1949, 1948, 1926, 1921
4500 STATE ROAD 7	2020, 2017, 2014, 2010, 2005, 2000, 1995, 1992, 1990, 1986, 1985, 1980, 1979, 1975, 1973, 1970, 1965, 1962, 1961, 1958, 1957, 1955, 1953, 1951, 1949, 1948, 1926, 1921
4501 47TH TER	2020, 2017, 2014, 2010, 2005, 2000, 1999, 1995, 1992, 1986, 1985, 1980, 1975, 1970, 1965, 1962, 1961, 1958, 1957, 1955, 1953, 1951, 1949, 1948, 1926, 1921
4511 47TH TER	2020, 2017, 2014, 2010, 2000, 1995, 1992, 1986, 1985, 1980, 1975, 1970, 1965, 1962, 1961, 1958, 1957, 1955, 1953, 1951, 1949, 1948, 1926, 1921
4519 45TH CT	2020, 2017, 2014, 2010, 2005, 2000, 1999, 1995, 1992, 1990, 1986, 1985, 1980, 1979, 1975, 1970, 1965, 1962, 1961, 1958, 1957, 1955, 1953, 1951, 1949, 1948, 1926, 1921
4520 47TH TER	2020, 2017, 2014, 2010, 2000, 1995, 1992, 1986, 1985, 1980, 1975, 1970, 1965, 1962, 1961, 1958, 1957, 1955, 1953, 1951, 1949, 1948, 1926, 1921
4521 47TH TER	2020, 2017, 2014, 2010, 2000, 1995, 1992, 1986, 1985, 1980, 1975, 1970, 1965, 1962, 1961, 1958, 1957, 1955, 1953, 1951, 1949, 1948, 1926, 1921
4530 47TH TER	2020, 2017, 2014, 2010, 2000, 1995, 1992, 1986, 1985, 1980, 1975, 1973, 1970, 1965, 1962, 1961, 1958, 1957, 1955, 1953, 1951, 1949, 1948, 1926, 1921
4531 47TH TER	2020, 2017, 2014, 2010, 2000, 1995, 1992, 1990, 1986, 1985, 1980, 1975, 1970, 1965, 1962, 1961, 1958, 1957, 1955, 1953, 1951, 1949, 1948, 1926, 1921
4540 47TH TER	2020, 2017, 2014, 2010, 2000, 1995, 1992, 1986, 1985, 1980, 1975, 1970, 1965, 1962, 1961, 1958, 1957, 1955, 1953, 1951, 1949, 1948, 1926, 1921
4541 47TH TER	2020, 2017, 2014, 2010, 2000, 1995, 1992, 1986, 1985, 1980, 1975, 1970, 1965, 1962, 1961, 1958, 1957, 1955, 1953, 1951, 1949, 1948, 1926, 1921
4550 47TH TER	2020, 2017, 2014, 2010, 2000, 1995, 1992, 1990, 1986, 1985, 1980, 1975, 1970, 1965, 1962, 1961, 1958, 1957, 1955, 1953, 1951, 1949, 1948, 1926, 1921
4551 46TH CT	2020, 2017, 2014, 2010, 2005, 2000, 1999, 1995, 1992, 1990, 1986, 1985, 1980, 1975, 1970, 1965, 1962, 1961, 1958, 1957, 1955, 1953, 1951, 1949, 1948, 1926, 1921
4551 47TH TER	2020, 2017, 2014, 2010, 2000, 1995, 1992, 1990, 1986, 1985, 1980, 1975, 1970, 1965, 1962, 1961, 1958, 1957, 1955, 1953, 1951, 1949, 1948, 1926, 1921
4551 SW 46TH CT	2017, 2014, 2000, 1999, 1995, 1992, 1990, 1986, 1985, 1980, 1979, 1975, 1973, 1970, 1965, 1962, 1961, 1958, 1957, 1955, 1953, 1951, 1949, 1948, 1926, 1921
4551 SW 46TH CT	2020, 2017, 2014, 2010, 2005, 2000, 1999, 1995, 1990, 1986, 1985, 1980, 1979, 1975, 1973, 1970, 1965, 1962, 1961, 1958, 1957, 1955, 1953, 1951, 1949, 1948, 1926, 1921
4560 47TH TER	2020, 2017, 2014, 2010, 2000, 1995, 1992, 1986, 1985, 1980, 1975, 1970, 1965, 1962, 1961, 1958, 1957, 1955, 1953, 1951, 1949, 1948, 1926, 1921

FINDINGS

Address Researched	Address Not Identified in Research Source
4561 46TH CT	2020, 2017, 2014, 2010, 2005, 2000, 1995, 1992, 1986, 1985, 1980, 1975, 1970, 1965, 1962, 1961, 1958, 1957, 1955, 1953, 1951, 1949, 1948, 1926, 1921
4561 47TH TER	2020, 2017, 2014, 2010, 2000, 1995, 1992, 1986, 1985, 1980, 1975, 1970, 1965, 1962, 1961, 1958, 1957, 1955, 1953, 1951, 1949, 1948, 1926, 1921
4561 SW 46TH CT	2017, 2000, 1999, 1995, 1992, 1990, 1986, 1985, 1980, 1979, 1975, 1973, 1970, 1965, 1962, 1961, 1958, 1957, 1955, 1953, 1951, 1949, 1948, 1926, 1921
4561 SW 46TH CT	2020, 2017, 2014, 2010, 2005, 2000, 1999, 1990, 1986, 1985, 1980, 1979, 1975, 1973, 1970, 1965, 1962, 1961, 1958, 1957, 1955, 1953, 1951, 1949, 1948, 1926, 1921
4571 46TH CT	2020, 2017, 2014, 2010, 2000, 1999, 1995, 1992, 1990, 1986, 1985, 1980, 1975, 1970, 1965, 1962, 1961, 1958, 1957, 1955, 1953, 1951, 1949, 1948, 1926, 1921
4571 SW 46TH CT	2020, 2017, 2014, 2010, 2000, 1999, 1995, 1992, 1990, 1986, 1985, 1980, 1979, 1975, 1973, 1970, 1965, 1962, 1961, 1958, 1957, 1955, 1953, 1951, 1949, 1948, 1926, 1921
4571 SW 46TH CT	2020, 2017, 2014, 2010, 2005, 2000, 1999, 1992, 1990, 1986, 1985, 1980, 1979, 1975, 1973, 1970, 1965, 1962, 1961, 1958, 1957, 1955, 1953, 1951, 1949, 1948, 1926, 1921
4579 45TH CT	2020, 2017, 2014, 2010, 2005, 2000, 1999, 1995, 1992, 1990, 1986, 1985, 1980, 1975, 1973, 1970, 1965, 1962, 1961, 1958, 1957, 1955, 1953, 1951, 1949, 1948, 1926, 1921
4581 45TH CT	2020, 2017, 2014, 2010, 2005, 2000, 1999, 1995, 1992, 1990, 1986, 1985, 1980, 1975, 1970, 1965, 1962, 1961, 1958, 1957, 1955, 1953, 1951, 1949, 1948, 1926, 1921
4581 46TH CT	2020, 2017, 2014, 2010, 2005, 2000, 1999, 1995, 1992, 1990, 1986, 1985, 1980, 1975, 1970, 1965, 1962, 1961, 1958, 1957, 1955, 1953, 1951, 1949, 1948, 1926, 1921
4581 SW 46TH CT	2017, 2014, 2000, 1999, 1995, 1992, 1990, 1986, 1985, 1980, 1979, 1975, 1973, 1970, 1965, 1962, 1961, 1958, 1957, 1955, 1953, 1951, 1949, 1948, 1926, 1921
4600 47TH TER	2020, 2017, 2014, 2010, 2000, 1995, 1992, 1986, 1985, 1980, 1975, 1970, 1965, 1962, 1961, 1958, 1957, 1955, 1953, 1951, 1949, 1948, 1926, 1921
4600 7	2020, 2017, 2014, 2010, 2005, 2000, 1999, 1995, 1992, 1986, 1985, 1980, 1979, 1975, 1973, 1970, 1965, 1962, 1961, 1958, 1957, 1955, 1953, 1951, 1949, 1948, 1926, 1921
4600 S STATE 7 RD	2017, 2014, 2010, 2005, 2000, 1999, 1995, 1992, 1990, 1986, 1985, 1980, 1979, 1975, 1973, 1970, 1965, 1962, 1961, 1958, 1957, 1955, 1953, 1951, 1949, 1948, 1926, 1921
4600 S STATE RD 7	2020, 2017, 2014, 2010, 2005, 2000, 1999, 1995, 1990, 1986, 1985, 1980, 1979, 1975, 1973, 1970, 1965, 1962, 1961, 1958, 1957, 1955, 1953, 1951, 1949, 1948, 1926, 1921
4600 S STATE ROAD 7	2020, 2017, 2014, 2010, 2005, 2000, 1999, 1992, 1990, 1986, 1985, 1980, 1979, 1975, 1973, 1970, 1965, 1962, 1961, 1958, 1957, 1955, 1953, 1951, 1949, 1948, 1926, 1921
4600 STATE ROAD 7	2020, 2017, 2014, 2010, 2005, 2000, 1995, 1992, 1990, 1986, 1985, 1980, 1979, 1975, 1973, 1970, 1965, 1962, 1961, 1958, 1957, 1955, 1953, 1951, 1949, 1948, 1926, 1921
4601 47TH TER	2020, 2017, 2014, 2010, 2000, 1995, 1992, 1986, 1985, 1980, 1975, 1973, 1970, 1965, 1962, 1961, 1958, 1957, 1955, 1953, 1951, 1949, 1948, 1926, 1921

FINDINGS

Address Researched	Address Not Identified in Research Source
4601 7	2020, 2017, 2014, 2010, 2000, 1999, 1995, 1992, 1986, 1985, 1980, 1979, 1975, 1973, 1970, 1965, 1962, 1961, 1958, 1957, 1955, 1953, 1951, 1949, 1948, 1926, 1921
4601 S STATE 7 RD	2017, 2014, 2010, 2005, 2000, 1999, 1995, 1992, 1990, 1986, 1985, 1980, 1979, 1975, 1973, 1970, 1965, 1962, 1961, 1958, 1957, 1955, 1953, 1951, 1949, 1948, 1926, 1921
4601 S STATE RD 7	2020, 2017, 2014, 2010, 2005, 2000, 1999, 1995, 1990, 1986, 1985, 1980, 1979, 1975, 1973, 1970, 1965, 1962, 1961, 1958, 1957, 1955, 1953, 1951, 1949, 1948, 1926, 1921
4601 S STATE ROAD 7	2020, 1999, 1992, 1990, 1986, 1985, 1980, 1979, 1975, 1973, 1970, 1965, 1962, 1961, 1958, 1957, 1955, 1953, 1951, 1949, 1948, 1926, 1921
4601 STATE ROAD 7	2020, 2017, 2014, 2010, 2005, 2000, 1995, 1992, 1990, 1986, 1985, 1980, 1979, 1975, 1973, 1970, 1965, 1962, 1961, 1958, 1957, 1955, 1953, 1951, 1949, 1948, 1926, 1921
4610 45TH AVE	2020, 2017, 2014, 2010, 2005, 2000, 1999, 1995, 1992, 1990, 1986, 1985, 1980, 1975, 1973, 1970, 1965, 1962, 1961, 1958, 1957, 1955, 1953, 1951, 1949, 1948, 1926, 1921
4610 47TH TER	2020, 2017, 2014, 2010, 2000, 1999, 1995, 1992, 1986, 1985, 1980, 1975, 1973, 1970, 1965, 1962, 1961, 1958, 1957, 1955, 1953, 1951, 1949, 1948, 1926, 1921
4611 47TH TER	2020, 2017, 2014, 2010, 2000, 1995, 1992, 1986, 1985, 1980, 1975, 1970, 1965, 1962, 1961, 1958, 1957, 1955, 1953, 1951, 1949, 1948, 1926, 1921
4611 7	2020, 2017, 2014, 2010, 2000, 1999, 1995, 1992, 1990, 1986, 1985, 1980, 1979, 1975, 1973, 1970, 1965, 1962, 1961, 1958, 1957, 1955, 1953, 1951, 1949, 1948, 1926, 1921
4611 S STATE 7 RD	2017, 2014, 2010, 2005, 2000, 1999, 1995, 1992, 1990, 1986, 1985, 1980, 1979, 1975, 1973, 1970, 1965, 1962, 1961, 1958, 1957, 1955, 1953, 1951, 1949, 1948, 1926, 1921
4611 S STATE RD 7	2020, 2017, 2014, 2010, 2005, 2000, 1999, 1995, 1990, 1986, 1985, 1980, 1979, 1975, 1973, 1970, 1965, 1962, 1961, 1958, 1957, 1955, 1953, 1951, 1949, 1948, 1926, 1921
4611 S STATE ROAD 7	2020, 2014, 1999, 1992, 1990, 1986, 1985, 1980, 1979, 1975, 1973, 1970, 1965, 1962, 1961, 1958, 1957, 1955, 1953, 1951, 1949, 1948, 1926, 1921
4611 STATE ROAD 7	2020, 2017, 2014, 2010, 2005, 2000, 1995, 1992, 1990, 1986, 1985, 1980, 1979, 1975, 1973, 1970, 1965, 1962, 1961, 1958, 1957, 1955, 1953, 1951, 1949, 1948, 1926, 1921
4615 46TH LN	2020, 2017, 2014, 2010, 2005, 2000, 1999, 1995, 1992, 1990, 1986, 1985, 1980, 1975, 1973, 1970, 1965, 1962, 1961, 1958, 1957, 1955, 1953, 1951, 1949, 1948, 1926, 1921
4620 45TH AVE	2020, 2017, 2014, 2010, 2005, 2000, 1999, 1995, 1992, 1990, 1986, 1985, 1980, 1975, 1973, 1970, 1965, 1962, 1961, 1958, 1957, 1955, 1953, 1951, 1949, 1948, 1926, 1921
4620 47TH TER	2020, 2017, 2014, 2010, 2000, 1999, 1995, 1992, 1986, 1985, 1980, 1975, 1970, 1965, 1962, 1961, 1958, 1957, 1955, 1953, 1951, 1949, 1948, 1926, 1921
4621 47TH TER	2020, 2017, 2014, 2010, 2000, 1995, 1992, 1986, 1985, 1980, 1975, 1970, 1965, 1962, 1961, 1958, 1957, 1955, 1953, 1951, 1949, 1948, 1926, 1921
4621 7	2020, 2017, 2014, 2010, 2000, 1999, 1995, 1992, 1990, 1986, 1985, 1980, 1979, 1975, 1973, 1970, 1965, 1962, 1961, 1958, 1957, 1955, 1953, 1951, 1949, 1948, 1926, 1921

FINDINGS

Address Researched	Address Not Identified in Research Source
4621 S STATE ROAD 7	2020, 2010, 2005, 2000, 1999, 1995, 1992, 1990, 1986, 1985, 1980, 1979, 1975, 1973, 1970, 1965, 1962, 1961, 1958, 1957, 1955, 1953, 1951, 1949, 1948, 1926, 1921
4630 45TH AVE	2020, 2017, 2014, 2010, 2000, 1999, 1995, 1992, 1986, 1985, 1980, 1975, 1973, 1970, 1965, 1962, 1961, 1958, 1957, 1955, 1953, 1951, 1949, 1948, 1926, 1921
4630 47TH TER	2020, 2017, 2014, 2010, 2000, 1995, 1992, 1986, 1985, 1980, 1975, 1970, 1965, 1962, 1961, 1958, 1957, 1955, 1953, 1951, 1949, 1948, 1926, 1921
4631 47TH TER	2020, 2017, 2014, 2010, 2000, 1995, 1992, 1990, 1986, 1985, 1980, 1975, 1970, 1965, 1962, 1961, 1958, 1957, 1955, 1953, 1951, 1949, 1948, 1926, 1921
4631 7	2020, 2017, 2014, 2010, 2000, 1999, 1995, 1992, 1986, 1985, 1980, 1979, 1975, 1973, 1970, 1965, 1962, 1961, 1958, 1957, 1955, 1953, 1951, 1949, 1948, 1926, 1921
4631 S STATE 7 RD	2017, 2014, 2010, 2005, 2000, 1999, 1995, 1992, 1990, 1986, 1985, 1980, 1979, 1975, 1973, 1970, 1965, 1962, 1961, 1958, 1957, 1955, 1953, 1951, 1949, 1948, 1926, 1921
4631 S STATE RD 7	2020, 2017, 2014, 2010, 2005, 2000, 1999, 1995, 1990, 1986, 1985, 1980, 1979, 1975, 1973, 1970, 1965, 1962, 1961, 1958, 1957, 1955, 1953, 1951, 1949, 1948, 1926, 1921
4631 S STATE ROAD 7	2020, 2000, 1999, 1992, 1990, 1986, 1985, 1980, 1979, 1975, 1973, 1970, 1965, 1962, 1961, 1958, 1957, 1955, 1953, 1951, 1949, 1948, 1926, 1921
4640 47TH TER	2020, 2017, 2014, 2010, 2000, 1995, 1992, 1986, 1985, 1980, 1975, 1970, 1965, 1962, 1961, 1958, 1957, 1955, 1953, 1951, 1949, 1948, 1926, 1921
4641 45TH AVE	2020, 2017, 2014, 2010, 2000, 1995, 1992, 1990, 1986, 1985, 1980, 1975, 1973, 1970, 1965, 1962, 1961, 1958, 1957, 1955, 1953, 1951, 1949, 1948, 1926, 1921
4648 45TH AVE	2020, 2017, 2014, 2010, 2000, 1995, 1992, 1986, 1985, 1980, 1975, 1973, 1970, 1965, 1962, 1961, 1958, 1957, 1955, 1953, 1951, 1949, 1948, 1926, 1921
4649 45TH AVE	2020, 2017, 2014, 2010, 2000, 1999, 1995, 1992, 1986, 1985, 1980, 1975, 1973, 1970, 1965, 1962, 1961, 1958, 1957, 1955, 1953, 1951, 1949, 1948, 1926, 1921
4650 45TH TER	2020, 2017, 2014, 2010, 2000, 1995, 1992, 1986, 1985, 1980, 1975, 1973, 1970, 1965, 1962, 1961, 1958, 1957, 1955, 1953, 1951, 1949, 1948, 1926, 1921
4650 47TH TER	2020, 2017, 2014, 2010, 2000, 1999, 1995, 1992, 1990, 1986, 1985, 1980, 1979, 1975, 1973, 1970, 1965, 1962, 1961, 1958, 1957, 1955, 1953, 1951, 1949, 1948, 1926, 1921
4650 SW 45TH TER	1999, 1995, 1992, 1990, 1986, 1985, 1980, 1979, 1975, 1973, 1970, 1965, 1962, 1961, 1958, 1957, 1955, 1953, 1951, 1949, 1948, 1926, 1921
4650 SW 45TH TER	2020, 2017, 2014, 2010, 2005, 2000, 1999, 1992, 1990, 1986, 1985, 1980, 1979, 1975, 1973, 1970, 1965, 1962, 1961, 1958, 1957, 1955, 1953, 1951, 1949, 1948, 1926, 1921
4652 7	2020, 2017, 2014, 2010, 2005, 2000, 1999, 1995, 1992, 1986, 1985, 1980, 1979, 1975, 1973, 1970, 1965, 1962, 1961, 1958, 1957, 1955, 1953, 1951, 1949, 1948, 1926, 1921
4655 45TH ST	2020, 2017, 2014, 2010, 2005, 2000, 1999, 1995, 1992, 1986, 1985, 1980, 1979, 1975, 1973, 1970, 1965, 1962, 1961, 1958, 1957, 1955, 1953, 1951, 1949, 1948, 1926, 1921
4655 ORANGE DR	1999, 1992, 1990, 1986, 1985, 1980, 1979, 1975, 1973, 1970, 1965, 1962, 1961, 1958, 1957, 1955, 1953, 1951, 1949, 1948, 1926, 1921

FINDINGS

Address Researched	Address Not Identified in Research Source
4655 SW 45TH ST	2020, 2017, 2014, 2010, 2005, 2000, 1999, 1995, 1990, 1986, 1985, 1980, 1979, 1975, 1973, 1970, 1965, 1962, 1961, 1958, 1957, 1955, 1953, 1951, 1949, 1948, 1926, 1921
4658 45TH TER	2020, 2017, 2014, 2010, 2000, 1995, 1992, 1986, 1985, 1980, 1975, 1973, 1970, 1965, 1962, 1961, 1958, 1957, 1955, 1953, 1951, 1949, 1948, 1926, 1921
4658 SW 45TH TER	2020, 2017, 1999, 1995, 1992, 1990, 1986, 1985, 1980, 1979, 1975, 1973, 1970, 1965, 1962, 1961, 1958, 1957, 1955, 1953, 1951, 1949, 1948, 1926, 1921
4658 SW 45TH TER	2020, 2017, 2014, 2010, 2005, 2000, 1999, 1992, 1990, 1986, 1985, 1980, 1979, 1975, 1973, 1970, 1965, 1962, 1961, 1958, 1957, 1955, 1953, 1951, 1949, 1948, 1926, 1921
4659 45TH ST	2020, 2017, 2014, 2010, 2000, 1999, 1995, 1992, 1986, 1985, 1980, 1979, 1975, 1973, 1970, 1965, 1962, 1961, 1958, 1957, 1955, 1953, 1951, 1949, 1948, 1926, 1921
4659 ORANGE DR	2005, 1999, 1992, 1990, 1986, 1985, 1980, 1979, 1975, 1973, 1970, 1965, 1962, 1961, 1958, 1957, 1955, 1953, 1951, 1949, 1948, 1926, 1921
4659 SW 45TH ST	2020, 2017, 2014, 2010, 2005, 2000, 1999, 1995, 1990, 1986, 1985, 1980, 1979, 1975, 1973, 1970, 1965, 1962, 1961, 1958, 1957, 1955, 1953, 1951, 1949, 1948, 1926, 1921
4661 7	2020, 2017, 2014, 2010, 2000, 1999, 1995, 1992, 1986, 1985, 1980, 1979, 1975, 1973, 1970, 1965, 1962, 1961, 1958, 1957, 1955, 1953, 1951, 1949, 1948, 1926, 1921
4661 S STATE 7 RD	2017, 2014, 2010, 2005, 2000, 1999, 1995, 1992, 1990, 1986, 1985, 1980, 1979, 1975, 1973, 1970, 1965, 1962, 1961, 1958, 1957, 1955, 1953, 1951, 1949, 1948, 1926, 1921
4661 S STATE RD 7	2020, 2017, 2014, 2010, 2005, 2000, 1999, 1995, 1990, 1986, 1985, 1980, 1979, 1975, 1973, 1970, 1965, 1962, 1961, 1958, 1957, 1955, 1953, 1951, 1949, 1948, 1926, 1921
4661 S STATE ROAD 7	2020, 1999, 1992, 1990, 1986, 1985, 1980, 1979, 1975, 1973, 1970, 1965, 1962, 1961, 1958, 1957, 1955, 1953, 1951, 1949, 1948, 1926, 1921
4661 STATE ROAD 7	2020, 2017, 2014, 2010, 2005, 2000, 1995, 1992, 1990, 1986, 1985, 1980, 1979, 1975, 1973, 1970, 1965, 1962, 1961, 1958, 1957, 1955, 1953, 1951, 1949, 1948, 1926, 1921
4663 45TH ST	2020, 2017, 2014, 2010, 2000, 1999, 1995, 1992, 1986, 1985, 1980, 1979, 1975, 1973, 1970, 1965, 1962, 1961, 1958, 1957, 1955, 1953, 1951, 1949, 1948, 1926, 1921
4663 ORANGE DR	1999, 1995, 1992, 1990, 1986, 1985, 1980, 1979, 1975, 1973, 1970, 1965, 1962, 1961, 1958, 1957, 1955, 1953, 1951, 1949, 1948, 1926, 1921
4663 SW 45TH ST	2020, 2017, 2014, 2010, 2005, 2000, 1999, 1990, 1986, 1985, 1980, 1979, 1975, 1973, 1970, 1965, 1962, 1961, 1958, 1957, 1955, 1953, 1951, 1949, 1948, 1926, 1921
4666 45TH TER	2020, 2017, 2014, 2010, 2000, 1999, 1995, 1992, 1986, 1985, 1980, 1975, 1973, 1970, 1965, 1962, 1961, 1958, 1957, 1955, 1953, 1951, 1949, 1948, 1926, 1921
4666 SW 45TH TER	1999, 1995, 1992, 1990, 1986, 1985, 1980, 1979, 1975, 1973, 1970, 1965, 1962, 1961, 1958, 1957, 1955, 1953, 1951, 1949, 1948, 1926, 1921
4666 SW 45TH TER	2020, 2017, 2014, 2010, 2005, 2000, 1999, 1990, 1986, 1985, 1980, 1979, 1975, 1973, 1970, 1965, 1962, 1961, 1958, 1957, 1955, 1953, 1951, 1949, 1948, 1926, 1921

FINDINGS

Address Researched	Address Not Identified in Research Source
4667 45TH ST	2020, 2017, 2014, 2010, 2000, 1999, 1995, 1992, 1986, 1985, 1980, 1979, 1975, 1973, 1970, 1965, 1962, 1961, 1958, 1957, 1955, 1953, 1951, 1949, 1948, 1926, 1921
4667 ORANGE DR	2000, 1999, 1995, 1992, 1990, 1986, 1985, 1980, 1979, 1975, 1973, 1970, 1965, 1962, 1961, 1958, 1957, 1955, 1953, 1951, 1949, 1948, 1926, 1921
4667 SW 45TH ST	2020, 2017, 2014, 2010, 2005, 2000, 1999, 1995, 1990, 1986, 1985, 1980, 1979, 1975, 1973, 1970, 1965, 1962, 1961, 1958, 1957, 1955, 1953, 1951, 1949, 1948, 1926, 1921
4668 45TH AVE	2020, 2017, 2014, 2010, 2000, 1995, 1992, 1986, 1985, 1980, 1975, 1973, 1970, 1965, 1962, 1961, 1958, 1957, 1955, 1953, 1951, 1949, 1948, 1926, 1921
4668 45TH TER	2020, 2017, 2014, 2010, 2005, 2000, 1995, 1992, 1990, 1986, 1985, 1980, 1979, 1975, 1973, 1970, 1965, 1962, 1961, 1958, 1957, 1955, 1953, 1951, 1949, 1948, 1926, 1921
4669 45TH AVE	2020, 2017, 2014, 2010, 2000, 1999, 1995, 1992, 1990, 1986, 1985, 1980, 1975, 1973, 1970, 1965, 1962, 1961, 1958, 1957, 1955, 1953, 1951, 1949, 1948, 1926, 1921
4671 45TH ST	2020, 2017, 2014, 2010, 2000, 1999, 1995, 1992, 1986, 1985, 1980, 1979, 1975, 1973, 1970, 1965, 1962, 1961, 1958, 1957, 1955, 1953, 1951, 1949, 1948, 1926, 1921
4671 ORANGE DR	2010, 2000, 1999, 1995, 1992, 1990, 1986, 1985, 1980, 1979, 1975, 1973, 1970, 1965, 1962, 1961, 1958, 1957, 1955, 1953, 1951, 1949, 1948, 1926, 1921
4671 SW 45TH ST	2020, 2017, 2014, 2010, 2005, 2000, 1999, 1990, 1986, 1985, 1980, 1979, 1975, 1973, 1970, 1965, 1962, 1961, 1958, 1957, 1955, 1953, 1951, 1949, 1948, 1926, 1921
4674 45TH AVE	2020, 2017, 2014, 2010, 2000, 1999, 1995, 1992, 1990, 1986, 1985, 1980, 1979, 1975, 1973, 1970, 1965, 1962, 1961, 1958, 1957, 1955, 1953, 1951, 1949, 1948, 1926, 1921
4674 45TH TER	2020, 2017, 2014, 2010, 2000, 1995, 1992, 1990, 1986, 1985, 1980, 1975, 1973, 1970, 1965, 1962, 1961, 1958, 1957, 1955, 1953, 1951, 1949, 1948, 1926, 1921
4674 SW 45TH TER	2020, 2010, 1999, 1995, 1992, 1990, 1986, 1985, 1980, 1979, 1975, 1973, 1970, 1965, 1962, 1961, 1958, 1957, 1955, 1953, 1951, 1949, 1948, 1926, 1921
4674 SW 46TH WAY	2020, 2017, 2014, 2010, 2005, 2000, 1999, 1992, 1990, 1986, 1985, 1980, 1979, 1975, 1973, 1970, 1965, 1962, 1961, 1958, 1957, 1955, 1953, 1951, 1949, 1948, 1926, 1921
4675 45TH ST	2020, 2017, 2014, 2010, 2000, 1999, 1995, 1992, 1986, 1985, 1980, 1979, 1975, 1973, 1970, 1965, 1962, 1961, 1958, 1957, 1955, 1953, 1951, 1949, 1948, 1926, 1921
4675 ORANGE DR	2005, 2000, 1999, 1995, 1992, 1990, 1986, 1985, 1980, 1979, 1975, 1973, 1970, 1965, 1962, 1961, 1958, 1957, 1955, 1953, 1951, 1949, 1948, 1926, 1921
4675 SW 45TH ST	2020, 2017, 2014, 2010, 2005, 2000, 1999, 1990, 1986, 1985, 1980, 1979, 1975, 1973, 1970, 1965, 1962, 1961, 1958, 1957, 1955, 1953, 1951, 1949, 1948, 1926, 1921
4676 45TH AVE	2020, 2017, 2014, 2010, 2005, 2000, 1999, 1995, 1992, 1990, 1986, 1985, 1980, 1975, 1973, 1970, 1965, 1962, 1961, 1958, 1957, 1955, 1953, 1951, 1949, 1948, 1926, 1921
4677 45TH AVE	2020, 2017, 2014, 2010, 2000, 1995, 1992, 1986, 1985, 1980, 1975, 1973, 1970, 1965, 1962, 1961, 1958, 1957, 1955, 1953, 1951, 1949, 1948, 1926, 1921

FINDINGS

Address Researched	Address Not Identified in Research Source
4678 45TH AVE	2020, 2017, 2014, 2010, 2005, 2000, 1995, 1992, 1986, 1985, 1980, 1975, 1973, 1970, 1965, 1962, 1961, 1958, 1957, 1955, 1953, 1951, 1949, 1948, 1926, 1921
4679 45TH AVE	2020, 2017, 2014, 2010, 2000, 1995, 1992, 1990, 1986, 1985, 1980, 1975, 1973, 1970, 1965, 1962, 1961, 1958, 1957, 1955, 1953, 1951, 1949, 1948, 1926, 1921
4679 ORANGE DR	1999, 1992, 1986, 1985, 1980, 1979, 1975, 1973, 1970, 1965, 1962, 1961, 1958, 1957, 1955, 1953, 1951, 1949, 1948, 1926, 1921
4679 SW 45TH ST	2020, 2017, 2014, 2010, 2005, 2000, 1999, 1995, 1990, 1986, 1985, 1980, 1979, 1975, 1973, 1970, 1965, 1962, 1961, 1958, 1957, 1955, 1953, 1951, 1949, 1948, 1926, 1921
4680 45TH AVE	2020, 2017, 2014, 2010, 2000, 1999, 1995, 1992, 1990, 1986, 1985, 1980, 1975, 1973, 1970, 1965, 1962, 1961, 1958, 1957, 1955, 1953, 1951, 1949, 1948, 1926, 1921
4681 45TH AVE	2020, 2017, 2014, 2010, 2005, 2000, 1995, 1992, 1986, 1985, 1980, 1975, 1973, 1970, 1965, 1962, 1961, 1958, 1957, 1955, 1953, 1951, 1949, 1948, 1926, 1921
4681 7	2020, 2017, 2014, 2010, 2000, 1999, 1995, 1992, 1986, 1985, 1980, 1979, 1975, 1973, 1970, 1965, 1962, 1961, 1958, 1957, 1955, 1953, 1951, 1949, 1948, 1926, 1921
4681 S STATE 7 RD	2017, 2014, 2010, 2005, 2000, 1999, 1995, 1992, 1990, 1986, 1985, 1980, 1979, 1975, 1973, 1970, 1965, 1962, 1961, 1958, 1957, 1955, 1953, 1951, 1949, 1948, 1926, 1921
4681 S STATE RD 7	2020, 2017, 2014, 2010, 2005, 2000, 1999, 1995, 1990, 1986, 1985, 1980, 1979, 1975, 1973, 1970, 1965, 1962, 1961, 1958, 1957, 1955, 1953, 1951, 1949, 1948, 1926, 1921
4681 S STATE ROAD 7	2020, 1999, 1992, 1990, 1986, 1985, 1980, 1979, 1975, 1973, 1970, 1965, 1962, 1961, 1958, 1957, 1955, 1953, 1951, 1949, 1948, 1926, 1921
4681 STATE ROAD 7	2020, 2017, 2014, 2010, 2005, 2000, 1995, 1992, 1990, 1986, 1985, 1980, 1979, 1975, 1973, 1970, 1965, 1962, 1961, 1958, 1957, 1955, 1953, 1951, 1949, 1948, 1926, 1921
4682 45TH AVE	2020, 2017, 2014, 2010, 2000, 1995, 1992, 1986, 1985, 1980, 1975, 1973, 1970, 1965, 1962, 1961, 1958, 1957, 1955, 1953, 1951, 1949, 1948, 1926, 1921
4682 45TH TER	2020, 2017, 2014, 2010, 2005, 2000, 1999, 1995, 1992, 1986, 1985, 1980, 1975, 1973, 1970, 1965, 1962, 1961, 1958, 1957, 1955, 1953, 1951, 1949, 1948, 1926, 1921
4682 SW 45TH TER	2020, 2017, 2005, 1999, 1995, 1992, 1990, 1986, 1985, 1980, 1979, 1975, 1973, 1970, 1965, 1962, 1961, 1958, 1957, 1955, 1953, 1951, 1949, 1948, 1926, 1921
4682 SW 45TH TER	2020, 2017, 2014, 2010, 2005, 2000, 1999, 1990, 1986, 1985, 1980, 1979, 1975, 1973, 1970, 1965, 1962, 1961, 1958, 1957, 1955, 1953, 1951, 1949, 1948, 1926, 1921
4683 45TH AVE	2020, 2017, 2014, 2010, 2000, 1995, 1992, 1986, 1985, 1980, 1975, 1973, 1970, 1965, 1962, 1961, 1958, 1957, 1955, 1953, 1951, 1949, 1948, 1926, 1921
4683 45TH ST	2020, 2017, 2014, 2010, 2000, 1999, 1995, 1992, 1986, 1985, 1980, 1979, 1975, 1973, 1970, 1965, 1962, 1961, 1958, 1957, 1955, 1953, 1951, 1949, 1948, 1926, 1921
4683 ORANGE DR	2020, 2017, 2014, 2010, 1999, 1995, 1992, 1990, 1986, 1985, 1980, 1979, 1975, 1973, 1970, 1965, 1962, 1961, 1958, 1957, 1955, 1953, 1951, 1949, 1948, 1926, 1921

FINDINGS

Address Researched	Address Not Identified in Research Source
4683 SW 45TH ST	2020, 2017, 2014, 2010, 2005, 2000, 1999, 1990, 1986, 1985, 1980, 1979, 1975, 1973, 1970, 1965, 1962, 1961, 1958, 1957, 1955, 1953, 1951, 1949, 1948, 1926, 1921
4684 45TH AVE	2020, 2017, 2014, 2010, 2000, 1999, 1995, 1992, 1990, 1986, 1985, 1980, 1975, 1973, 1970, 1965, 1962, 1961, 1958, 1957, 1955, 1953, 1951, 1949, 1948, 1926, 1921
4685 45TH AVE	2020, 2017, 2014, 2010, 2005, 2000, 1995, 1992, 1990, 1986, 1985, 1980, 1975, 1973, 1970, 1965, 1962, 1961, 1958, 1957, 1955, 1953, 1951, 1949, 1948, 1926, 1921
4687 45TH ST	2020, 2017, 2014, 2010, 2000, 1999, 1995, 1992, 1986, 1985, 1980, 1979, 1975, 1973, 1970, 1965, 1962, 1961, 1958, 1957, 1955, 1953, 1951, 1949, 1948, 1926, 1921
4687 ORANGE DR	2010, 2000, 1999, 1995, 1992, 1990, 1986, 1985, 1980, 1979, 1975, 1973, 1970, 1965, 1962, 1961, 1958, 1957, 1955, 1953, 1951, 1949, 1948, 1926, 1921
4687 SW 45TH ST	2020, 2017, 2014, 2010, 2005, 2000, 1999, 1990, 1986, 1985, 1980, 1979, 1975, 1973, 1970, 1965, 1962, 1961, 1958, 1957, 1955, 1953, 1951, 1949, 1948, 1926, 1921
4688 45TH AVE	2020, 2017, 2014, 2010, 2000, 1995, 1992, 1990, 1986, 1985, 1980, 1975, 1973, 1970, 1965, 1962, 1961, 1958, 1957, 1955, 1953, 1951, 1949, 1948, 1926, 1921
4689 45TH AVE	2020, 2017, 2014, 2010, 2000, 1995, 1992, 1986, 1985, 1980, 1975, 1973, 1970, 1965, 1962, 1961, 1958, 1957, 1955, 1953, 1951, 1949, 1948, 1926, 1921
4690 45TH AVE	2020, 2017, 2014, 2010, 2000, 1995, 1992, 1990, 1986, 1985, 1980, 1975, 1973, 1970, 1965, 1962, 1961, 1958, 1957, 1955, 1953, 1951, 1949, 1948, 1926, 1921
4690 45TH TER	2020, 2017, 2014, 2010, 2005, 2000, 1995, 1992, 1986, 1985, 1980, 1975, 1973, 1970, 1965, 1962, 1961, 1958, 1957, 1955, 1953, 1951, 1949, 1948, 1926, 1921
4690 SW 45TH TER	2020, 1999, 1995, 1992, 1990, 1986, 1985, 1980, 1979, 1975, 1973, 1970, 1965, 1962, 1961, 1958, 1957, 1955, 1953, 1951, 1949, 1948, 1926, 1921
4690 SW 45TH TER	2020, 2017, 2014, 2010, 2005, 2000, 1999, 1990, 1986, 1985, 1980, 1979, 1975, 1973, 1970, 1965, 1962, 1961, 1958, 1957, 1955, 1953, 1951, 1949, 1948, 1926, 1921
4691 45TH AVE	2020, 2017, 2014, 2010, 2000, 1995, 1992, 1990, 1986, 1985, 1980, 1975, 1973, 1970, 1965, 1962, 1961, 1958, 1957, 1955, 1953, 1951, 1949, 1948, 1926, 1921
4691 45TH ST	2020, 2017, 2014, 2010, 2005, 2000, 1999, 1995, 1992, 1986, 1985, 1980, 1979, 1975, 1973, 1970, 1965, 1962, 1961, 1958, 1957, 1955, 1953, 1951, 1949, 1948, 1926, 1921
4691 45TH TER	2020, 2017, 2014, 2010, 2000, 1995, 1992, 1986, 1985, 1980, 1975, 1973, 1970, 1965, 1962, 1961, 1958, 1957, 1955, 1953, 1951, 1949, 1948, 1926, 1921
4691 ORANGE DR	1999, 1995, 1992, 1990, 1986, 1985, 1980, 1979, 1975, 1973, 1970, 1965, 1962, 1961, 1958, 1957, 1955, 1953, 1951, 1949, 1948, 1926, 1921
4691 SW 45TH TER	2020, 2017, 1999, 1995, 1992, 1990, 1986, 1985, 1980, 1979, 1975, 1973, 1970, 1965, 1962, 1961, 1958, 1957, 1955, 1953, 1951, 1949, 1948, 1926, 1921
4691 SW 45TH TER	2020, 2017, 2014, 2010, 2005, 2000, 1999, 1990, 1986, 1985, 1980, 1979, 1975, 1973, 1970, 1965, 1962, 1961, 1958, 1957, 1955, 1953, 1951, 1949, 1948, 1926, 1921
4692 45TH AVE	2020, 2017, 2014, 2010, 2000, 1999, 1995, 1992, 1986, 1985, 1980, 1975, 1973, 1970, 1965, 1962, 1961, 1958, 1957, 1955, 1953, 1951, 1949, 1948, 1926, 1921

FINDINGS

Address Researched	Address Not Identified in Research Source
4693 45TH TER	2020, 2017, 2014, 2010, 2000, 1999, 1995, 1992, 1990, 1986, 1985, 1980, 1975, 1973, 1970, 1965, 1962, 1961, 1958, 1957, 1955, 1953, 1951, 1949, 1948, 1926, 1921
4693 SW 45TH TER	2020, 2017, 2014, 1999, 1995, 1992, 1990, 1986, 1985, 1980, 1979, 1975, 1973, 1970, 1965, 1962, 1961, 1958, 1957, 1955, 1953, 1951, 1949, 1948, 1926, 1921
4693 SW 45TH TER	2020, 2017, 2014, 2010, 2005, 2000, 1999, 1992, 1990, 1986, 1985, 1980, 1979, 1975, 1973, 1970, 1965, 1962, 1961, 1958, 1957, 1955, 1953, 1951, 1949, 1948, 1926, 1921
4694 45TH AVE	2020, 2017, 2014, 2010, 2000, 1995, 1992, 1990, 1986, 1985, 1980, 1975, 1973, 1970, 1965, 1962, 1961, 1958, 1957, 1955, 1953, 1951, 1949, 1948, 1926, 1921
4694 45TH TER	2020, 2017, 2014, 2010, 2000, 1999, 1995, 1992, 1986, 1985, 1980, 1975, 1973, 1970, 1965, 1962, 1961, 1958, 1957, 1955, 1953, 1951, 1949, 1948, 1926, 1921
4694 SW 45TH TER	2017, 2005, 1999, 1995, 1992, 1990, 1986, 1985, 1980, 1979, 1975, 1973, 1970, 1965, 1962, 1961, 1958, 1957, 1955, 1953, 1951, 1949, 1948, 1926, 1921
4694 SW 45TH TER	2020, 2017, 2014, 2010, 2005, 2000, 1999, 1990, 1986, 1985, 1980, 1979, 1975, 1973, 1970, 1965, 1962, 1961, 1958, 1957, 1955, 1953, 1951, 1949, 1948, 1926, 1921
4695 45TH ST	2020, 2017, 2014, 2010, 2005, 2000, 1999, 1995, 1992, 1986, 1985, 1980, 1979, 1975, 1973, 1970, 1965, 1962, 1961, 1958, 1957, 1955, 1953, 1951, 1949, 1948, 1926, 1921
4695 45TH TER	2020, 2017, 2014, 2010, 2005, 2000, 1999, 1995, 1992, 1990, 1986, 1985, 1980, 1975, 1973, 1970, 1965, 1962, 1961, 1958, 1957, 1955, 1953, 1951, 1949, 1948, 1926, 1921
4695 SW 45TH ST	2020, 2017, 2014, 2010, 2005, 2000, 1999, 1990, 1986, 1985, 1980, 1979, 1975, 1973, 1970, 1965, 1962, 1961, 1958, 1957, 1955, 1953, 1951, 1949, 1948, 1926, 1921
4695 SW 45TH TER	2020, 2017, 2014, 2010, 2005, 2000, 1999, 1992, 1990, 1986, 1985, 1980, 1979, 1975, 1973, 1970, 1965, 1962, 1961, 1958, 1957, 1955, 1953, 1951, 1949, 1948, 1926, 1921
4695 SW 45TH TER	2020, 2017, 2014, 1999, 1995, 1992, 1990, 1986, 1985, 1980, 1979, 1975, 1973, 1970, 1965, 1962, 1961, 1958, 1957, 1955, 1953, 1951, 1949, 1948, 1926, 1921
4696 45TH AVE	2020, 2017, 2014, 2010, 2000, 1995, 1992, 1986, 1985, 1980, 1975, 1973, 1970, 1965, 1962, 1961, 1958, 1957, 1955, 1953, 1951, 1949, 1948, 1926, 1921
4698 45TH AVE	2020, 2017, 2014, 2010, 2000, 1999, 1995, 1992, 1990, 1986, 1985, 1980, 1975, 1973, 1970, 1965, 1962, 1961, 1958, 1957, 1955, 1953, 1951, 1949, 1948, 1926, 1921
4698 45TH TER	2020, 2017, 2014, 2010, 2000, 1995, 1992, 1990, 1986, 1985, 1980, 1975, 1973, 1970, 1965, 1962, 1961, 1958, 1957, 1955, 1953, 1951, 1949, 1948, 1926, 1921
4698 46TH TER	2020, 2017, 2014, 2010, 2000, 1995, 1992, 1986, 1985, 1980, 1979, 1975, 1973, 1970, 1965, 1962, 1961, 1958, 1957, 1955, 1953, 1951, 1949, 1948, 1926, 1921
4698 SW 45TH TER	2017, 1999, 1995, 1992, 1990, 1986, 1985, 1980, 1979, 1975, 1973, 1970, 1965, 1962, 1961, 1958, 1957, 1955, 1953, 1951, 1949, 1948, 1926, 1921
4698 SW 45TH TER	2020, 2017, 2014, 2010, 2005, 2000, 1999, 1992, 1990, 1986, 1985, 1980, 1979, 1975, 1973, 1970, 1965, 1962, 1961, 1958, 1957, 1955, 1953, 1951, 1949, 1948, 1926, 1921
4699 45TH ST	2020, 2017, 2014, 2010, 2005, 2000, 1999, 1995, 1992, 1986, 1985, 1980, 1979, 1975, 1973, 1970, 1965, 1962, 1961, 1958, 1957, 1955, 1953, 1951, 1949, 1948, 1926, 1921

FINDINGS

Address Researched	Address Not Identified in Research Source
4699 45TH TER	2020, 2017, 2014, 2010, 2000, 1999, 1995, 1992, 1986, 1985, 1980, 1975, 1973, 1970, 1965, 1962, 1961, 1958, 1957, 1955, 1953, 1951, 1949, 1948, 1926, 1921
4699 ORANGE DR	2020, 1999, 1995, 1992, 1990, 1986, 1985, 1980, 1979, 1975, 1973, 1970, 1965, 1962, 1961, 1958, 1957, 1955, 1953, 1951, 1949, 1948, 1926, 1921
4699 SW 45TH ST	2020, 2017, 2014, 2010, 2005, 2000, 1999, 1995, 1990, 1986, 1985, 1980, 1979, 1975, 1973, 1970, 1965, 1962, 1961, 1958, 1957, 1955, 1953, 1951, 1949, 1948, 1926, 1921
4699 SW 45TH TER	2020, 2017, 2014, 2010, 2005, 2000, 1999, 1990, 1986, 1985, 1980, 1979, 1975, 1973, 1970, 1965, 1962, 1961, 1958, 1957, 1955, 1953, 1951, 1949, 1948, 1926, 1921
4699 SW 45TH TER	2020, 2017, 2014, 2010, 2000, 1999, 1995, 1992, 1990, 1986, 1985, 1980, 1979, 1975, 1973, 1970, 1965, 1962, 1961, 1958, 1957, 1955, 1953, 1951, 1949, 1948, 1926, 1921
4700 45TH ST	2020, 2017, 2014, 2010, 2005, 2000, 1999, 1995, 1992, 1990, 1986, 1985, 1980, 1975, 1973, 1970, 1965, 1962, 1961, 1958, 1957, 1955, 1953, 1951, 1949, 1948, 1926, 1921
4700 46TH TER	2020, 2017, 2014, 2010, 2005, 2000, 1995, 1992, 1986, 1985, 1980, 1975, 1970, 1965, 1962, 1961, 1958, 1957, 1955, 1953, 1951, 1949, 1948, 1926, 1921
4700 S STATE 7 RD	2017, 2014, 2010, 2005, 2000, 1999, 1995, 1992, 1990, 1986, 1985, 1980, 1979, 1975, 1973, 1970, 1965, 1962, 1961, 1958, 1957, 1955, 1953, 1951, 1949, 1948, 1926, 1921
4700 S STATE RD 7	2020, 2017, 2014, 2010, 2005, 2000, 1999, 1995, 1990, 1986, 1985, 1980, 1979, 1975, 1973, 1970, 1965, 1962, 1961, 1958, 1957, 1955, 1953, 1951, 1949, 1948, 1926, 1921
4700 S STATE ROAD 7	2020, 2017, 2014, 2010, 2005, 2000, 1999, 1992, 1990, 1986, 1985, 1980, 1979, 1975, 1973, 1970, 1965, 1962, 1961, 1958, 1957, 1955, 1953, 1951, 1949, 1948, 1926, 1921
4701 45TH ST	2020, 2017, 2014, 2010, 2000, 1999, 1995, 1992, 1986, 1985, 1980, 1975, 1973, 1970, 1965, 1962, 1961, 1958, 1957, 1955, 1953, 1951, 1949, 1948, 1926, 1921
4701 46TH ST	2020, 2017, 2014, 2010, 2005, 2000, 1999, 1995, 1992, 1986, 1985, 1980, 1979, 1975, 1973, 1970, 1965, 1962, 1961, 1958, 1957, 1955, 1953, 1951, 1949, 1948, 1926, 1921
4701 46TH TER	2020, 2017, 2014, 2010, 2005, 2000, 1999, 1995, 1992, 1986, 1985, 1980, 1975, 1970, 1965, 1962, 1961, 1958, 1957, 1955, 1953, 1951, 1949, 1948, 1926, 1921
4701 7	2020, 2017, 2014, 2010, 2000, 1999, 1995, 1992, 1986, 1985, 1980, 1979, 1975, 1973, 1970, 1965, 1962, 1961, 1958, 1957, 1955, 1953, 1951, 1949, 1948, 1926, 1921
4701 ORANGE DR	1999, 1992, 1990, 1986, 1985, 1980, 1979, 1975, 1973, 1970, 1965, 1962, 1961, 1958, 1957, 1955, 1953, 1951, 1949, 1948, 1926, 1921
4701 S STATE RD 7	2020, 2017, 2014, 2010, 2005, 2000, 1999, 1995, 1990, 1986, 1985, 1980, 1979, 1975, 1973, 1970, 1965, 1962, 1961, 1958, 1957, 1955, 1953, 1951, 1949, 1948, 1926, 1921
4701 S STATE ROAD 7	2020, 2005, 1999, 1992, 1990, 1986, 1985, 1980, 1979, 1975, 1973, 1970, 1965, 1962, 1961, 1958, 1957, 1955, 1953, 1951, 1949, 1948, 1926, 1921
4701 STATE ROAD 7	2020, 2017, 2014, 2010, 2005, 2000, 1995, 1992, 1990, 1986, 1985, 1980, 1979, 1975, 1973, 1970, 1965, 1962, 1961, 1958, 1957, 1955, 1953, 1951, 1949, 1948, 1926, 1921

FINDINGS

Address Researched	Address Not Identified in Research Source
4701 SW 45TH ST	2020, 2017, 2014, 2010, 2005, 2000, 1999, 1990, 1986, 1985, 1980, 1979, 1975, 1973, 1970, 1965, 1962, 1961, 1958, 1957, 1955, 1953, 1951, 1949, 1948, 1926, 1921
4701 SW 46TH LN	2020, 2017, 2014, 2010, 2005, 1999, 1995, 1992, 1990, 1986, 1985, 1980, 1979, 1975, 1973, 1970, 1965, 1962, 1961, 1958, 1957, 1955, 1953, 1951, 1949, 1948, 1926, 1921
4702 46TH TER	2020, 2017, 2014, 2010, 2000, 1999, 1995, 1992, 1986, 1985, 1980, 1979, 1975, 1970, 1965, 1962, 1961, 1958, 1957, 1955, 1953, 1951, 1949, 1948, 1926, 1921
4703 46TH TER	2020, 2017, 2014, 2010, 2000, 1995, 1992, 1990, 1986, 1985, 1980, 1975, 1970, 1965, 1962, 1961, 1958, 1957, 1955, 1953, 1951, 1949, 1948, 1926, 1921
4704 46TH TER	2020, 2017, 2014, 2010, 2000, 1995, 1992, 1986, 1985, 1980, 1975, 1970, 1965, 1962, 1961, 1958, 1957, 1955, 1953, 1951, 1949, 1948, 1926, 1921
4705 46TH TER	2020, 2017, 2014, 2010, 2000, 1995, 1992, 1986, 1985, 1980, 1975, 1970, 1965, 1962, 1961, 1958, 1957, 1955, 1953, 1951, 1949, 1948, 1926, 1921
4706 46TH TER	2020, 2017, 2014, 2010, 2005, 2000, 1999, 1995, 1992, 1990, 1986, 1985, 1980, 1975, 1970, 1965, 1962, 1961, 1958, 1957, 1955, 1953, 1951, 1949, 1948, 1926, 1921
4707 45TH ST	2020, 2017, 2014, 2010, 2000, 1999, 1995, 1992, 1990, 1986, 1985, 1980, 1979, 1975, 1973, 1970, 1965, 1962, 1961, 1958, 1957, 1955, 1953, 1951, 1949, 1948, 1926, 1921
4707 46TH TER	2020, 2017, 2014, 2010, 2000, 1995, 1992, 1990, 1986, 1985, 1980, 1975, 1970, 1965, 1962, 1961, 1958, 1957, 1955, 1953, 1951, 1949, 1948, 1926, 1921
4707 ORANGE DR	1999, 1995, 1992, 1990, 1986, 1985, 1980, 1979, 1975, 1973, 1970, 1965, 1962, 1961, 1958, 1957, 1955, 1953, 1951, 1949, 1948, 1926, 1921
4707 SW 45TH ST	2020, 2017, 2014, 2010, 2005, 2000, 1999, 1995, 1990, 1986, 1985, 1980, 1979, 1975, 1973, 1970, 1965, 1962, 1961, 1958, 1957, 1955, 1953, 1951, 1949, 1948, 1926, 1921
4708 46TH LN	2020, 2017, 2014, 2010, 2000, 1995, 1992, 1990, 1986, 1985, 1980, 1975, 1973, 1970, 1965, 1962, 1961, 1958, 1957, 1955, 1953, 1951, 1949, 1948, 1926, 1921
4708 46TH TER	2020, 2017, 2014, 2010, 2000, 1995, 1992, 1986, 1985, 1980, 1975, 1970, 1965, 1962, 1961, 1958, 1957, 1955, 1953, 1951, 1949, 1948, 1926, 1921
4708 SW 46TH LN	2010, 1999, 1995, 1992, 1990, 1986, 1985, 1980, 1979, 1975, 1973, 1970, 1965, 1962, 1961, 1958, 1957, 1955, 1953, 1951, 1949, 1948, 1926, 1921
4708 SW 46TH LN	2020, 2017, 2014, 2010, 2005, 2000, 1999, 1992, 1990, 1986, 1985, 1980, 1979, 1975, 1973, 1970, 1965, 1962, 1961, 1958, 1957, 1955, 1953, 1951, 1949, 1948, 1926, 1921
4709 45TH ST	2020, 2017, 2014, 2010, 2000, 1999, 1995, 1992, 1986, 1985, 1980, 1979, 1975, 1973, 1970, 1965, 1962, 1961, 1958, 1957, 1955, 1953, 1951, 1949, 1948, 1926, 1921
4709 46TH TER	2020, 2017, 2014, 2010, 2000, 1995, 1992, 1990, 1986, 1985, 1980, 1975, 1970, 1965, 1962, 1961, 1958, 1957, 1955, 1953, 1951, 1949, 1948, 1926, 1921
4709 ORANGE DR	2020, 2014, 2010, 1999, 1995, 1992, 1990, 1986, 1985, 1980, 1979, 1975, 1973, 1970, 1965, 1962, 1961, 1958, 1957, 1955, 1953, 1951, 1949, 1948, 1926, 1921
4709 SW 45TH ST	2020, 2017, 2014, 2010, 2005, 2000, 1999, 1990, 1986, 1985, 1980, 1979, 1975, 1973, 1970, 1965, 1962, 1961, 1958, 1957, 1955, 1953, 1951, 1949, 1948, 1926, 1921

FINDINGS

Address Researched	Address Not Identified in Research Source
4710 46TH LN	2020, 2017, 2014, 2010, 2000, 1995, 1992, 1990, 1986, 1985, 1980, 1979, 1975, 1973, 1970, 1965, 1962, 1961, 1958, 1957, 1955, 1953, 1951, 1949, 1948, 1926, 1921
4710 46TH TER	2020, 2017, 2014, 2010, 2000, 1995, 1992, 1990, 1986, 1985, 1980, 1975, 1970, 1965, 1962, 1961, 1958, 1957, 1955, 1953, 1951, 1949, 1948, 1926, 1921
4710 SW 46TH LN	2017, 1999, 1995, 1992, 1990, 1986, 1985, 1980, 1979, 1975, 1973, 1970, 1965, 1962, 1961, 1958, 1957, 1955, 1953, 1951, 1949, 1948, 1926, 1921
4710 SW 46TH LN	2020, 2017, 2014, 2010, 2005, 2000, 1999, 1992, 1990, 1986, 1985, 1980, 1979, 1975, 1973, 1970, 1965, 1962, 1961, 1958, 1957, 1955, 1953, 1951, 1949, 1948, 1926, 1921
4711 45TH ST	2020, 2017, 2014, 2010, 2000, 1999, 1995, 1992, 1986, 1985, 1980, 1979, 1975, 1973, 1970, 1965, 1962, 1961, 1958, 1957, 1955, 1953, 1951, 1949, 1948, 1926, 1921
4711 46TH LN	2020, 2017, 2014, 2010, 2005, 2000, 1995, 1992, 1990, 1986, 1985, 1980, 1979, 1975, 1973, 1970, 1965, 1962, 1961, 1958, 1957, 1955, 1953, 1951, 1949, 1948, 1926, 1921
4711 46TH TER	2020, 2017, 2014, 2010, 2000, 1999, 1995, 1992, 1986, 1985, 1980, 1975, 1970, 1965, 1962, 1961, 1958, 1957, 1955, 1953, 1951, 1949, 1948, 1926, 1921
4711 ORANGE DR	2020, 2017, 2014, 2010, 1999, 1992, 1990, 1986, 1985, 1980, 1979, 1975, 1973, 1970, 1965, 1962, 1961, 1958, 1957, 1955, 1953, 1951, 1949, 1948, 1926, 1921
4711 SW 45TH ST	2020, 2017, 2014, 2010, 2005, 2000, 1999, 1995, 1990, 1986, 1985, 1980, 1979, 1975, 1973, 1970, 1965, 1962, 1961, 1958, 1957, 1955, 1953, 1951, 1949, 1948, 1926, 1921
4711 SW 46TH LN	2020, 2017, 2014, 2010, 2005, 2000, 1999, 1992, 1990, 1986, 1985, 1980, 1979, 1975, 1973, 1970, 1965, 1962, 1961, 1958, 1957, 1955, 1953, 1951, 1949, 1948, 1926, 1921
4711 SW 46TH LN	2017, 1999, 1995, 1992, 1990, 1986, 1985, 1980, 1979, 1975, 1973, 1970, 1965, 1962, 1961, 1958, 1957, 1955, 1953, 1951, 1949, 1948, 1926, 1921
4712 46TH LN	2020, 2017, 2014, 2010, 2005, 2000, 1999, 1995, 1992, 1990, 1986, 1985, 1980, 1975, 1973, 1970, 1965, 1962, 1961, 1958, 1957, 1955, 1953, 1951, 1949, 1948, 1926, 1921
4713 45TH ST	2020, 2017, 2014, 2010, 2000, 1999, 1995, 1992, 1986, 1985, 1980, 1979, 1975, 1973, 1970, 1965, 1962, 1961, 1958, 1957, 1955, 1953, 1951, 1949, 1948, 1926, 1921
4713 46TH LN	2020, 2017, 2014, 2010, 2000, 1995, 1992, 1990, 1986, 1985, 1980, 1979, 1975, 1973, 1970, 1965, 1962, 1961, 1958, 1957, 1955, 1953, 1951, 1949, 1948, 1926, 1921
4713 46TH WAY	2020, 2017, 2014, 2010, 2000, 1999, 1995, 1992, 1986, 1985, 1980, 1975, 1970, 1965, 1962, 1961, 1958, 1957, 1955, 1953, 1951, 1949, 1948, 1926, 1921
4713 ORANGE DR	2020, 2017, 2014, 2010, 2000, 1999, 1995, 1992, 1990, 1986, 1985, 1980, 1979, 1975, 1973, 1970, 1965, 1962, 1961, 1958, 1957, 1955, 1953, 1951, 1949, 1948, 1926, 1921
4713 SW 46TH LN	2020, 2017, 2014, 1999, 1995, 1992, 1990, 1986, 1985, 1980, 1979, 1975, 1973, 1970, 1965, 1962, 1961, 1958, 1957, 1955, 1953, 1951, 1949, 1948, 1926, 1921
4713 SW 46TH LN	2020, 2017, 2014, 2010, 2005, 2000, 1999, 1990, 1986, 1985, 1980, 1979, 1975, 1973, 1970, 1965, 1962, 1961, 1958, 1957, 1955, 1953, 1951, 1949, 1948, 1926, 1921

FINDINGS

Address Researched	Address Not Identified in Research Source
4713 SW 46TH WAY	2020, 2017, 2014, 2010, 2005, 2000, 1999, 1990, 1986, 1985, 1980, 1979, 1975, 1973, 1970, 1965, 1962, 1961, 1958, 1957, 1955, 1953, 1951, 1949, 1948, 1926, 1921
4714 46TH LN	2020, 2017, 2014, 2010, 2000, 1995, 1992, 1986, 1985, 1980, 1975, 1970, 1965, 1962, 1961, 1958, 1957, 1955, 1953, 1951, 1949, 1948, 1926, 1921
4714 46TH TER	2020, 2017, 2014, 2010, 2000, 1995, 1992, 1986, 1985, 1980, 1975, 1970, 1965, 1962, 1961, 1958, 1957, 1955, 1953, 1951, 1949, 1948, 1926, 1921
4714 SW 46TH LN	2017, 2005, 1999, 1995, 1992, 1990, 1986, 1985, 1980, 1979, 1975, 1973, 1970, 1965, 1962, 1961, 1958, 1957, 1955, 1953, 1951, 1949, 1948, 1926, 1921
4714 SW 46TH LN	2020, 2017, 2014, 2010, 2005, 2000, 1999, 1990, 1986, 1985, 1980, 1979, 1975, 1973, 1970, 1965, 1962, 1961, 1958, 1957, 1955, 1953, 1951, 1949, 1948, 1926, 1921
4715 46TH TER	2020, 2017, 2014, 2010, 2000, 1995, 1992, 1986, 1985, 1980, 1975, 1970, 1965, 1962, 1961, 1958, 1957, 1955, 1953, 1951, 1949, 1948, 1926, 1921
4715 46TH WAY	2020, 2017, 2014, 2010, 2005, 2000, 1999, 1995, 1992, 1986, 1985, 1980, 1975, 1970, 1965, 1962, 1961, 1958, 1957, 1955, 1953, 1951, 1949, 1948, 1926, 1921
4715 SW 46TH LN	2020, 2017, 2014, 2010, 2005, 1999, 1995, 1992, 1990, 1986, 1985, 1980, 1979, 1975, 1973, 1970, 1965, 1962, 1961, 1958, 1957, 1955, 1953, 1951, 1949, 1948, 1926, 1921
4715 SW 46TH WAY	2010, 1999, 1995, 1992, 1990, 1986, 1985, 1980, 1979, 1975, 1973, 1970, 1965, 1962, 1961, 1958, 1957, 1955, 1953, 1951, 1949, 1948, 1926, 1921
4715 SW 46TH WAY	2020, 2017, 2014, 2010, 2005, 2000, 1999, 1990, 1986, 1985, 1980, 1979, 1975, 1973, 1970, 1965, 1962, 1961, 1958, 1957, 1955, 1953, 1951, 1949, 1948, 1926, 1921
4716 46TH LN	2020, 2017, 2014, 2010, 2000, 1999, 1995, 1992, 1986, 1985, 1980, 1975, 1970, 1965, 1962, 1961, 1958, 1957, 1955, 1953, 1951, 1949, 1948, 1926, 1921
4716 46TH TER	2020, 2017, 2014, 2010, 2000, 1995, 1992, 1986, 1985, 1980, 1975, 1970, 1965, 1962, 1961, 1958, 1957, 1955, 1953, 1951, 1949, 1948, 1926, 1921
4716 SW 46TH LN	2017, 2014, 1999, 1995, 1992, 1990, 1986, 1985, 1980, 1979, 1975, 1973, 1970, 1965, 1962, 1961, 1958, 1957, 1955, 1953, 1951, 1949, 1948, 1926, 1921
4716 SW 46TH LN	2020, 2017, 2014, 2010, 2005, 2000, 1999, 1992, 1990, 1986, 1985, 1980, 1979, 1975, 1973, 1970, 1965, 1962, 1961, 1958, 1957, 1955, 1953, 1951, 1949, 1948, 1926, 1921
4717 46TH LN	2020, 2017, 2014, 2010, 2005, 2000, 1999, 1995, 1992, 1990, 1986, 1985, 1980, 1975, 1973, 1970, 1965, 1962, 1961, 1958, 1957, 1955, 1953, 1951, 1949, 1948, 1926, 1921
4717 46TH TER	2020, 2017, 2014, 2010, 2000, 1995, 1992, 1986, 1985, 1980, 1975, 1970, 1965, 1962, 1961, 1958, 1957, 1955, 1953, 1951, 1949, 1948, 1926, 1921
4717 46TH WAY	2020, 2017, 2014, 2010, 2000, 1999, 1995, 1992, 1986, 1985, 1980, 1975, 1970, 1965, 1962, 1961, 1958, 1957, 1955, 1953, 1951, 1949, 1948, 1926, 1921
4717 SW 46TH LN	2020, 2014, 2010, 2005, 2000, 1999, 1995, 1992, 1990, 1986, 1985, 1980, 1979, 1975, 1973, 1970, 1965, 1962, 1961, 1958, 1957, 1955, 1953, 1951, 1949, 1948, 1926, 1921
4717 SW 46TH WAY	2017, 2014, 2000, 1999, 1995, 1992, 1990, 1986, 1985, 1980, 1979, 1975, 1973, 1970, 1965, 1962, 1961, 1958, 1957, 1955, 1953, 1951, 1949, 1948, 1926, 1921
4717 SW 46TH WAY	2020, 2017, 2014, 2010, 2005, 2000, 1999, 1990, 1986, 1985, 1980, 1979, 1975, 1973, 1970, 1965, 1962, 1961, 1958, 1957, 1955, 1953, 1951, 1949, 1948, 1926, 1921

FINDINGS

Address Researched	Address Not Identified in Research Source
4718 46TH LN	2020, 2017, 2014, 2010, 2005, 2000, 1999, 1995, 1992, 1990, 1986, 1985, 1980, 1975, 1970, 1965, 1962, 1961, 1958, 1957, 1955, 1953, 1951, 1949, 1948, 1926, 1921
4718 46TH TER	2020, 2017, 2014, 2010, 2000, 1995, 1992, 1986, 1985, 1980, 1975, 1970, 1965, 1962, 1961, 1958, 1957, 1955, 1953, 1951, 1949, 1948, 1926, 1921
4718 SW 46TH LN	2005, 1999, 1995, 1992, 1990, 1986, 1985, 1980, 1979, 1975, 1973, 1970, 1965, 1962, 1961, 1958, 1957, 1955, 1953, 1951, 1949, 1948, 1926, 1921
4718 SW 46TH LN	2020, 2017, 2014, 2010, 2005, 2000, 1999, 1992, 1990, 1986, 1985, 1980, 1979, 1975, 1973, 1970, 1965, 1962, 1961, 1958, 1957, 1955, 1953, 1951, 1949, 1948, 1926, 1921
4719 46TH LN	2020, 2017, 2014, 2010, 2000, 1995, 1992, 1986, 1985, 1980, 1975, 1970, 1965, 1962, 1961, 1958, 1957, 1955, 1953, 1951, 1949, 1948, 1926, 1921
4719 46TH TER	2020, 2017, 2014, 2010, 2000, 1995, 1992, 1986, 1985, 1980, 1975, 1973, 1970, 1965, 1962, 1961, 1958, 1957, 1955, 1953, 1951, 1949, 1948, 1926, 1921
4719 46TH WAY	2020, 2017, 2014, 2010, 2000, 1995, 1992, 1986, 1985, 1980, 1975, 1970, 1965, 1962, 1961, 1958, 1957, 1955, 1953, 1951, 1949, 1948, 1926, 1921
4719 SW 46TH LN	2020, 1999, 1995, 1992, 1990, 1986, 1985, 1980, 1979, 1975, 1973, 1970, 1965, 1962, 1961, 1958, 1957, 1955, 1953, 1951, 1949, 1948, 1926, 1921
4719 SW 46TH LN	2020, 2017, 2014, 2010, 2005, 2000, 1999, 1990, 1986, 1985, 1980, 1979, 1975, 1973, 1970, 1965, 1962, 1961, 1958, 1957, 1955, 1953, 1951, 1949, 1948, 1926, 1921
4719 SW 46TH WAY	2020, 2017, 2014, 2010, 2005, 2000, 1999, 1990, 1986, 1985, 1980, 1979, 1975, 1973, 1970, 1965, 1962, 1961, 1958, 1957, 1955, 1953, 1951, 1949, 1948, 1926, 1921
4719 SW 46TH WAY	2020, 2014, 2010, 1999, 1995, 1992, 1990, 1986, 1985, 1980, 1979, 1975, 1973, 1970, 1965, 1962, 1961, 1958, 1957, 1955, 1953, 1951, 1949, 1948, 1926, 1921
4720 46TH LN	2020, 2017, 2014, 2010, 2000, 1995, 1992, 1990, 1986, 1985, 1980, 1975, 1970, 1965, 1962, 1961, 1958, 1957, 1955, 1953, 1951, 1949, 1948, 1926, 1921
4720 46TH TER	2020, 2017, 2014, 2010, 2000, 1995, 1992, 1986, 1985, 1980, 1975, 1970, 1965, 1962, 1961, 1958, 1957, 1955, 1953, 1951, 1949, 1948, 1926, 1921
4720 SW 46TH LN	2017, 2010, 2005, 1999, 1995, 1992, 1990, 1986, 1985, 1980, 1979, 1975, 1973, 1970, 1965, 1962, 1961, 1958, 1957, 1955, 1953, 1951, 1949, 1948, 1926, 1921
4720 SW 46TH LN	2020, 2017, 2014, 2010, 2005, 2000, 1999, 1992, 1990, 1986, 1985, 1980, 1979, 1975, 1973, 1970, 1965, 1962, 1961, 1958, 1957, 1955, 1953, 1951, 1949, 1948, 1926, 1921
4721 46TH LN	2020, 2017, 2014, 2010, 2005, 2000, 1995, 1992, 1990, 1986, 1985, 1980, 1975, 1970, 1965, 1962, 1961, 1958, 1957, 1955, 1953, 1951, 1949, 1948, 1926, 1921
4721 46TH TER	2020, 2017, 2014, 2010, 2000, 1999, 1995, 1992, 1986, 1985, 1980, 1979, 1975, 1970, 1965, 1962, 1961, 1958, 1957, 1955, 1953, 1951, 1949, 1948, 1926, 1921
4721 46TH WAY	2020, 2017, 2014, 2010, 2005, 2000, 1995, 1992, 1986, 1985, 1980, 1975, 1970, 1965, 1962, 1961, 1958, 1957, 1955, 1953, 1951, 1949, 1948, 1926, 1921
4721 SW 46TH LN	2020, 2014, 2010, 1999, 1995, 1992, 1990, 1986, 1985, 1980, 1979, 1975, 1973, 1970, 1965, 1962, 1961, 1958, 1957, 1955, 1953, 1951, 1949, 1948, 1926, 1921
4721 SW 46TH LN	2020, 2017, 2014, 2010, 2005, 2000, 1999, 1990, 1986, 1985, 1980, 1979, 1975, 1973, 1970, 1965, 1962, 1961, 1958, 1957, 1955, 1953, 1951, 1949, 1948, 1926, 1921

FINDINGS

Address Researched	Address Not Identified in Research Source
4721 SW 46TH WAY	2020, 2017, 2014, 2010, 2005, 2000, 1999, 1990, 1986, 1985, 1980, 1979, 1975, 1973, 1970, 1965, 1962, 1961, 1958, 1957, 1955, 1953, 1951, 1949, 1948, 1926, 1921
4721 SW 46TH WAY	2005, 1999, 1995, 1992, 1990, 1986, 1985, 1980, 1979, 1975, 1973, 1970, 1965, 1962, 1961, 1958, 1957, 1955, 1953, 1951, 1949, 1948, 1926, 1921
4722 46TH LN	2020, 2017, 2014, 2010, 2005, 2000, 1999, 1995, 1992, 1986, 1985, 1980, 1975, 1970, 1965, 1962, 1961, 1958, 1957, 1955, 1953, 1951, 1949, 1948, 1926, 1921
4722 46TH TER	2020, 2017, 2014, 2010, 2000, 1995, 1992, 1990, 1986, 1985, 1980, 1975, 1970, 1965, 1962, 1961, 1958, 1957, 1955, 1953, 1951, 1949, 1948, 1926, 1921
4722 SW 46TH LN	2005, 1999, 1995, 1992, 1990, 1986, 1985, 1980, 1979, 1975, 1973, 1970, 1965, 1962, 1961, 1958, 1957, 1955, 1953, 1951, 1949, 1948, 1926, 1921
4722 SW 46TH LN	2020, 2017, 2014, 2010, 2005, 2000, 1999, 1992, 1990, 1986, 1985, 1980, 1979, 1975, 1973, 1970, 1965, 1962, 1961, 1958, 1957, 1955, 1953, 1951, 1949, 1948, 1926, 1921
4723 46TH LN	2020, 2017, 2014, 2010, 2000, 1995, 1992, 1986, 1985, 1980, 1975, 1970, 1965, 1962, 1961, 1958, 1957, 1955, 1953, 1951, 1949, 1948, 1926, 1921
4723 46TH TER	2020, 2017, 2014, 2010, 2000, 1999, 1995, 1992, 1986, 1985, 1980, 1975, 1970, 1965, 1962, 1961, 1958, 1957, 1955, 1953, 1951, 1949, 1948, 1926, 1921
4723 46TH WAY	2020, 2017, 2014, 2010, 2000, 1995, 1992, 1986, 1985, 1980, 1975, 1973, 1970, 1965, 1962, 1961, 1958, 1957, 1955, 1953, 1951, 1949, 1948, 1926, 1921
4723 SW 46TH LN	2020, 1999, 1995, 1992, 1990, 1986, 1985, 1980, 1979, 1975, 1973, 1970, 1965, 1962, 1961, 1958, 1957, 1955, 1953, 1951, 1949, 1948, 1926, 1921
4723 SW 46TH LN	2020, 2017, 2014, 2010, 2005, 2000, 1999, 1990, 1986, 1985, 1980, 1979, 1975, 1973, 1970, 1965, 1962, 1961, 1958, 1957, 1955, 1953, 1951, 1949, 1948, 1926, 1921
4723 SW 46TH WAY	2020, 2017, 2014, 2010, 2005, 2000, 1999, 1990, 1986, 1985, 1980, 1979, 1975, 1973, 1970, 1965, 1962, 1961, 1958, 1957, 1955, 1953, 1951, 1949, 1948, 1926, 1921
4723 SW 46TH WAY	2014, 2010, 2005, 1999, 1995, 1992, 1990, 1986, 1985, 1980, 1979, 1975, 1973, 1970, 1965, 1962, 1961, 1958, 1957, 1955, 1953, 1951, 1949, 1948, 1926, 1921
4724 46TH LN	2020, 2017, 2014, 2010, 2000, 1995, 1992, 1986, 1985, 1980, 1975, 1970, 1965, 1962, 1961, 1958, 1957, 1955, 1953, 1951, 1949, 1948, 1926, 1921
4724 46TH TER	2020, 2017, 2014, 2010, 2000, 1995, 1992, 1986, 1985, 1980, 1975, 1970, 1965, 1962, 1961, 1958, 1957, 1955, 1953, 1951, 1949, 1948, 1926, 1921
4724 SW 46TH LN	2017, 2005, 1999, 1995, 1992, 1990, 1986, 1985, 1980, 1979, 1975, 1973, 1970, 1965, 1962, 1961, 1958, 1957, 1955, 1953, 1951, 1949, 1948, 1926, 1921
4724 SW 46TH LN	2020, 2017, 2014, 2010, 2005, 2000, 1999, 1990, 1986, 1985, 1980, 1979, 1975, 1973, 1970, 1965, 1962, 1961, 1958, 1957, 1955, 1953, 1951, 1949, 1948, 1926, 1921
4725 46TH LN	2020, 2017, 2014, 2010, 2005, 2000, 1995, 1992, 1986, 1985, 1980, 1975, 1970, 1965, 1962, 1961, 1958, 1957, 1955, 1953, 1951, 1949, 1948, 1926, 1921
4725 46TH TER	2020, 2017, 2014, 2010, 2005, 2000, 1995, 1992, 1986, 1985, 1980, 1975, 1970, 1965, 1962, 1961, 1958, 1957, 1955, 1953, 1951, 1949, 1948, 1926, 1921
4725 46TH WAY	2020, 2017, 2014, 2010, 2005, 2000, 1995, 1992, 1990, 1986, 1985, 1980, 1975, 1970, 1965, 1962, 1961, 1958, 1957, 1955, 1953, 1951, 1949, 1948, 1926, 1921
4725 SW 46TH LN	2017, 2005, 1999, 1995, 1992, 1990, 1986, 1985, 1980, 1979, 1975, 1973, 1970, 1965, 1962, 1961, 1958, 1957, 1955, 1953, 1951, 1949, 1948, 1926, 1921

FINDINGS

Address Researched	Address Not Identified in Research Source
4725 SW 46TH LN	2020, 2017, 2014, 2010, 2005, 2000, 1999, 1990, 1986, 1985, 1980, 1979, 1975, 1973, 1970, 1965, 1962, 1961, 1958, 1957, 1955, 1953, 1951, 1949, 1948, 1926, 1921
4725 SW 46TH WAY	2020, 2017, 2014, 2010, 2005, 2000, 1999, 1992, 1990, 1986, 1985, 1980, 1979, 1975, 1973, 1970, 1965, 1962, 1961, 1958, 1957, 1955, 1953, 1951, 1949, 1948, 1926, 1921
4725 SW 46TH WAY	2017, 1999, 1995, 1992, 1990, 1986, 1985, 1980, 1979, 1975, 1973, 1970, 1965, 1962, 1961, 1958, 1957, 1955, 1953, 1951, 1949, 1948, 1926, 1921
4726 46TH LN	2020, 2017, 2014, 2010, 2000, 1999, 1995, 1992, 1986, 1985, 1980, 1975, 1970, 1965, 1962, 1961, 1958, 1957, 1955, 1953, 1951, 1949, 1948, 1926, 1921
4726 46TH TER	2020, 2017, 2014, 2010, 2000, 1995, 1992, 1986, 1985, 1980, 1975, 1970, 1965, 1962, 1961, 1958, 1957, 1955, 1953, 1951, 1949, 1948, 1926, 1921
4726 SW 46TH LN	1999, 1995, 1992, 1990, 1986, 1985, 1980, 1979, 1975, 1973, 1970, 1965, 1962, 1961, 1958, 1957, 1955, 1953, 1951, 1949, 1948, 1926, 1921
4726 SW 46TH LN	2020, 2017, 2014, 2010, 2005, 2000, 1999, 1992, 1990, 1986, 1985, 1980, 1979, 1975, 1973, 1970, 1965, 1962, 1961, 1958, 1957, 1955, 1953, 1951, 1949, 1948, 1926, 1921
4727 45TH ST	2020, 2017, 2014, 2010, 2005, 2000, 1999, 1995, 1992, 1990, 1986, 1985, 1980, 1975, 1973, 1970, 1965, 1962, 1961, 1958, 1957, 1955, 1953, 1951, 1949, 1948, 1926, 1921
4727 46TH LN	2020, 2017, 2014, 2010, 2000, 1999, 1995, 1992, 1986, 1985, 1980, 1975, 1970, 1965, 1962, 1961, 1958, 1957, 1955, 1953, 1951, 1949, 1948, 1926, 1921
4727 46TH TER	2020, 2017, 2014, 2010, 2000, 1995, 1992, 1986, 1985, 1980, 1975, 1970, 1965, 1962, 1961, 1958, 1957, 1955, 1953, 1951, 1949, 1948, 1926, 1921
4727 46TH WAY	2020, 2017, 2014, 2010, 2000, 1995, 1992, 1990, 1986, 1985, 1980, 1975, 1970, 1965, 1962, 1961, 1958, 1957, 1955, 1953, 1951, 1949, 1948, 1926, 1921
4727 SW 46TH LN	2017, 2014, 1999, 1995, 1992, 1990, 1986, 1985, 1980, 1979, 1975, 1973, 1970, 1965, 1962, 1961, 1958, 1957, 1955, 1953, 1951, 1949, 1948, 1926, 1921
4727 SW 46TH LN	2020, 2017, 2014, 2010, 2005, 2000, 1999, 1992, 1990, 1986, 1985, 1980, 1979, 1975, 1973, 1970, 1965, 1962, 1961, 1958, 1957, 1955, 1953, 1951, 1949, 1948, 1926, 1921
4727 SW 46TH WAY	2020, 2017, 2014, 2010, 2005, 2000, 1999, 1992, 1990, 1986, 1985, 1980, 1979, 1975, 1973, 1970, 1965, 1962, 1961, 1958, 1957, 1955, 1953, 1951, 1949, 1948, 1926, 1921
4727 SW 46TH WAY	1999, 1995, 1992, 1990, 1986, 1985, 1980, 1979, 1975, 1973, 1970, 1965, 1962, 1961, 1958, 1957, 1955, 1953, 1951, 1949, 1948, 1926, 1921
4728 46TH LN	2020, 2017, 2014, 2010, 2000, 1995, 1992, 1986, 1985, 1980, 1975, 1973, 1970, 1965, 1962, 1961, 1958, 1957, 1955, 1953, 1951, 1949, 1948, 1926, 1921
4728 46TH TER	2020, 2017, 2014, 2010, 2000, 1999, 1995, 1992, 1986, 1985, 1980, 1979, 1975, 1973, 1970, 1965, 1962, 1961, 1958, 1957, 1955, 1953, 1951, 1949, 1948, 1926, 1921
4728 SW 46TH LN	2017, 1999, 1995, 1992, 1990, 1986, 1985, 1980, 1979, 1975, 1973, 1970, 1965, 1962, 1961, 1958, 1957, 1955, 1953, 1951, 1949, 1948, 1926, 1921
4728 SW 46TH LN	2020, 2017, 2014, 2010, 2005, 2000, 1999, 1990, 1986, 1985, 1980, 1979, 1975, 1973, 1970, 1965, 1962, 1961, 1958, 1957, 1955, 1953, 1951, 1949, 1948, 1926, 1921
4729 46TH LN	2020, 2017, 2014, 2010, 2000, 1995, 1992, 1986, 1985, 1980, 1975, 1970, 1965, 1962, 1961, 1958, 1957, 1955, 1953, 1951, 1949, 1948, 1926, 1921

FINDINGS

Address Researched	Address Not Identified in Research Source
4729 46TH TER	2020, 2017, 2014, 2010, 2000, 1995, 1992, 1986, 1985, 1980, 1975, 1970, 1965, 1962, 1961, 1958, 1957, 1955, 1953, 1951, 1949, 1948, 1926, 1921
4729 SW 46TH LN	2020, 2014, 1999, 1995, 1992, 1990, 1986, 1985, 1980, 1979, 1975, 1973, 1970, 1965, 1962, 1961, 1958, 1957, 1955, 1953, 1951, 1949, 1948, 1926, 1921
4729 SW 46TH LN	2020, 2017, 2014, 2010, 2005, 2000, 1999, 1990, 1986, 1985, 1980, 1979, 1975, 1973, 1970, 1965, 1962, 1961, 1958, 1957, 1955, 1953, 1951, 1949, 1948, 1926, 1921
4730 46TH LN	2020, 2017, 2014, 2010, 2005, 2000, 1999, 1995, 1992, 1990, 1986, 1985, 1980, 1975, 1973, 1970, 1965, 1962, 1961, 1958, 1957, 1955, 1953, 1951, 1949, 1948, 1926, 1921
4730 46TH TER	2020, 2017, 2014, 2010, 2000, 1999, 1995, 1992, 1986, 1985, 1980, 1979, 1975, 1973, 1970, 1965, 1962, 1961, 1958, 1957, 1955, 1953, 1951, 1949, 1948, 1926, 1921
4730 SW 46TH LN	2010, 2005, 1999, 1995, 1992, 1990, 1986, 1985, 1980, 1979, 1975, 1973, 1970, 1965, 1962, 1961, 1958, 1957, 1955, 1953, 1951, 1949, 1948, 1926, 1921
4730 SW 46TH LN	2020, 2017, 2014, 2010, 2005, 2000, 1999, 1992, 1990, 1986, 1985, 1980, 1979, 1975, 1973, 1970, 1965, 1962, 1961, 1958, 1957, 1955, 1953, 1951, 1949, 1948, 1926, 1921
4731 46TH LN	2020, 2017, 2014, 2010, 2005, 2000, 1995, 1992, 1986, 1985, 1980, 1975, 1970, 1965, 1962, 1961, 1958, 1957, 1955, 1953, 1951, 1949, 1948, 1926, 1921
4731 46TH TER	2020, 2017, 2014, 2010, 2005, 2000, 1999, 1995, 1992, 1986, 1985, 1980, 1975, 1970, 1965, 1962, 1961, 1958, 1957, 1955, 1953, 1951, 1949, 1948, 1926, 1921
4731 46TH WAY	2020, 2017, 2014, 2010, 2000, 1995, 1992, 1986, 1985, 1980, 1975, 1970, 1965, 1962, 1961, 1958, 1957, 1955, 1953, 1951, 1949, 1948, 1926, 1921
4731 SW 46TH LN	1999, 1995, 1992, 1990, 1986, 1985, 1980, 1979, 1975, 1973, 1970, 1965, 1962, 1961, 1958, 1957, 1955, 1953, 1951, 1949, 1948, 1926, 1921
4731 SW 46TH LN	2020, 2017, 2014, 2010, 2005, 2000, 1999, 1990, 1986, 1985, 1980, 1979, 1975, 1973, 1970, 1965, 1962, 1961, 1958, 1957, 1955, 1953, 1951, 1949, 1948, 1926, 1921
4731 SW 46TH WAY	2020, 2017, 2014, 2010, 2005, 2000, 1999, 1990, 1986, 1985, 1980, 1979, 1975, 1973, 1970, 1965, 1962, 1961, 1958, 1957, 1955, 1953, 1951, 1949, 1948, 1926, 1921
4731 SW 46TH WAY	1999, 1995, 1992, 1990, 1986, 1985, 1980, 1979, 1975, 1973, 1970, 1965, 1962, 1961, 1958, 1957, 1955, 1953, 1951, 1949, 1948, 1926, 1921
4732 46TH LN	2020, 2017, 2014, 2010, 2000, 1995, 1992, 1986, 1985, 1980, 1979, 1975, 1973, 1970, 1965, 1962, 1961, 1958, 1957, 1955, 1953, 1951, 1949, 1948, 1926, 1921
4732 SW 46TH LN	2020, 2014, 2000, 1999, 1995, 1992, 1990, 1986, 1985, 1980, 1979, 1975, 1973, 1970, 1965, 1962, 1961, 1958, 1957, 1955, 1953, 1951, 1949, 1948, 1926, 1921
4732 SW 46TH LN	2020, 2017, 2014, 2010, 2005, 2000, 1999, 1992, 1990, 1986, 1985, 1980, 1979, 1975, 1973, 1970, 1965, 1962, 1961, 1958, 1957, 1955, 1953, 1951, 1949, 1948, 1926, 1921
4733 46TH LN	2020, 2017, 2014, 2010, 2005, 2000, 1995, 1992, 1990, 1986, 1985, 1980, 1975, 1970, 1965, 1962, 1961, 1958, 1957, 1955, 1953, 1951, 1949, 1948, 1926, 1921
4733 46TH TER	2020, 2017, 2014, 2010, 2000, 1995, 1992, 1990, 1986, 1985, 1980, 1975, 1970, 1965, 1962, 1961, 1958, 1957, 1955, 1953, 1951, 1949, 1948, 1926, 1921
4733 46TH WAY	2020, 2017, 2014, 2010, 2005, 2000, 1995, 1992, 1986, 1985, 1980, 1975, 1970, 1965, 1962, 1961, 1958, 1957, 1955, 1953, 1951, 1949, 1948, 1926, 1921

FINDINGS

Address Researched	Address Not Identified in Research Source
4733 SW 46TH LN	2017, 2014, 2010, 2005, 2000, 1999, 1995, 1992, 1990, 1986, 1985, 1980, 1979, 1975, 1973, 1970, 1965, 1962, 1961, 1958, 1957, 1955, 1953, 1951, 1949, 1948, 1926, 1921
4733 SW 46TH LN	2020, 2017, 2014, 2010, 2005, 2000, 1999, 1990, 1986, 1985, 1980, 1979, 1975, 1973, 1970, 1965, 1962, 1961, 1958, 1957, 1955, 1953, 1951, 1949, 1948, 1926, 1921
4733 SW 46TH WAY	2020, 2017, 2014, 2010, 2005, 2000, 1999, 1992, 1990, 1986, 1985, 1980, 1979, 1975, 1973, 1970, 1965, 1962, 1961, 1958, 1957, 1955, 1953, 1951, 1949, 1948, 1926, 1921
4733 SW 46TH WAY	2020, 2017, 2010, 2005, 1999, 1995, 1992, 1990, 1986, 1985, 1980, 1979, 1975, 1973, 1970, 1965, 1962, 1961, 1958, 1957, 1955, 1953, 1951, 1949, 1948, 1926, 1921
4734 46TH LN	2020, 2017, 2014, 2010, 2000, 1995, 1992, 1990, 1986, 1985, 1980, 1975, 1970, 1965, 1962, 1961, 1958, 1957, 1955, 1953, 1951, 1949, 1948, 1926, 1921
4734 SW 46TH LN	2020, 2014, 2010, 1999, 1995, 1992, 1990, 1986, 1985, 1980, 1979, 1975, 1973, 1970, 1965, 1962, 1961, 1958, 1957, 1955, 1953, 1951, 1949, 1948, 1926, 1921
4734 SW 46TH LN	2020, 2017, 2014, 2010, 2005, 2000, 1999, 1990, 1986, 1985, 1980, 1979, 1975, 1973, 1970, 1965, 1962, 1961, 1958, 1957, 1955, 1953, 1951, 1949, 1948, 1926, 1921
4735 46TH LN	2020, 2017, 2014, 2010, 2000, 1999, 1995, 1992, 1990, 1986, 1985, 1980, 1975, 1970, 1965, 1962, 1961, 1958, 1957, 1955, 1953, 1951, 1949, 1948, 1926, 1921
4735 46TH TER	2020, 2017, 2014, 2010, 2005, 2000, 1999, 1995, 1992, 1986, 1985, 1980, 1975, 1970, 1965, 1962, 1961, 1958, 1957, 1955, 1953, 1951, 1949, 1948, 1926, 1921
4735 46TH WAY	2020, 2017, 2014, 2010, 2000, 1995, 1992, 1990, 1986, 1985, 1980, 1975, 1970, 1965, 1962, 1961, 1958, 1957, 1955, 1953, 1951, 1949, 1948, 1926, 1921
4735 SW 46TH LN	2020, 2017, 2005, 1999, 1995, 1992, 1990, 1986, 1985, 1980, 1979, 1975, 1973, 1970, 1965, 1962, 1961, 1958, 1957, 1955, 1953, 1951, 1949, 1948, 1926, 1921
4735 SW 46TH LN	2020, 2017, 2014, 2010, 2005, 2000, 1999, 1992, 1990, 1986, 1985, 1980, 1979, 1975, 1973, 1970, 1965, 1962, 1961, 1958, 1957, 1955, 1953, 1951, 1949, 1948, 1926, 1921
4735 SW 46TH WAY	2020, 2017, 2014, 2010, 2005, 2000, 1999, 1992, 1990, 1986, 1985, 1980, 1979, 1975, 1973, 1970, 1965, 1962, 1961, 1958, 1957, 1955, 1953, 1951, 1949, 1948, 1926, 1921
4735 SW 46TH WAY	1999, 1995, 1992, 1990, 1986, 1985, 1980, 1979, 1975, 1973, 1970, 1965, 1962, 1961, 1958, 1957, 1955, 1953, 1951, 1949, 1948, 1926, 1921
4736 46TH LN	2020, 2017, 2014, 2010, 2000, 1995, 1992, 1986, 1985, 1980, 1975, 1970, 1965, 1962, 1961, 1958, 1957, 1955, 1953, 1951, 1949, 1948, 1926, 1921
4736 SW 46TH LN	2020, 2017, 2014, 1999, 1995, 1992, 1990, 1986, 1985, 1980, 1979, 1975, 1973, 1970, 1965, 1962, 1961, 1958, 1957, 1955, 1953, 1951, 1949, 1948, 1926, 1921
4736 SW 46TH LN	2020, 2017, 2014, 2010, 2005, 2000, 1999, 1990, 1986, 1985, 1980, 1979, 1975, 1973, 1970, 1965, 1962, 1961, 1958, 1957, 1955, 1953, 1951, 1949, 1948, 1926, 1921
4737 46TH LN	2020, 2017, 2014, 2010, 2000, 1995, 1992, 1986, 1985, 1980, 1975, 1970, 1965, 1962, 1961, 1958, 1957, 1955, 1953, 1951, 1949, 1948, 1926, 1921
4737 46TH TER	2020, 2017, 2014, 2010, 2005, 2000, 1995, 1992, 1986, 1985, 1980, 1975, 1970, 1965, 1962, 1961, 1958, 1957, 1955, 1953, 1951, 1949, 1948, 1926, 1921
4737 SW 46TH LN	1999, 1995, 1992, 1990, 1986, 1985, 1980, 1979, 1975, 1973, 1970, 1965, 1962, 1961, 1958, 1957, 1955, 1953, 1951, 1949, 1948, 1926, 1921

FINDINGS

Address Researched	Address Not Identified in Research Source
4737 SW 46TH LN	2020, 2017, 2014, 2010, 2005, 2000, 1999, 1990, 1986, 1985, 1980, 1979, 1975, 1973, 1970, 1965, 1962, 1961, 1958, 1957, 1955, 1953, 1951, 1949, 1948, 1926, 1921
4738 46TH LN	2020, 2017, 2014, 2010, 2000, 1999, 1995, 1992, 1986, 1985, 1980, 1975, 1970, 1965, 1962, 1961, 1958, 1957, 1955, 1953, 1951, 1949, 1948, 1926, 1921
4738 46TH WAY	2020, 2017, 2014, 2010, 2005, 2000, 1999, 1995, 1992, 1986, 1985, 1980, 1975, 1970, 1965, 1962, 1961, 1958, 1957, 1955, 1953, 1951, 1949, 1948, 1926, 1921
4738 SW 46TH LN	1999, 1995, 1992, 1990, 1986, 1985, 1980, 1979, 1975, 1973, 1970, 1965, 1962, 1961, 1958, 1957, 1955, 1953, 1951, 1949, 1948, 1926, 1921
4738 SW 46TH LN	2020, 2017, 2014, 2010, 2005, 2000, 1999, 1990, 1986, 1985, 1980, 1979, 1975, 1973, 1970, 1965, 1962, 1961, 1958, 1957, 1955, 1953, 1951, 1949, 1948, 1926, 1921
4738 SW 46TH WAY	2020, 2017, 2014, 2010, 2005, 2000, 1999, 1992, 1990, 1986, 1985, 1980, 1979, 1975, 1973, 1970, 1965, 1962, 1961, 1958, 1957, 1955, 1953, 1951, 1949, 1948, 1926, 1921
4738 SW 46TH WAY	2020, 2017, 2014, 2010, 2005, 1999, 1995, 1992, 1990, 1986, 1985, 1980, 1979, 1975, 1973, 1970, 1965, 1962, 1961, 1958, 1957, 1955, 1953, 1951, 1949, 1948, 1926, 1921
4739 46TH LN	2020, 2017, 2014, 2010, 2000, 1995, 1992, 1990, 1986, 1985, 1980, 1975, 1970, 1965, 1962, 1961, 1958, 1957, 1955, 1953, 1951, 1949, 1948, 1926, 1921
4739 46TH TER	2020, 2017, 2014, 2010, 2005, 2000, 1999, 1995, 1992, 1986, 1985, 1980, 1975, 1970, 1965, 1962, 1961, 1958, 1957, 1955, 1953, 1951, 1949, 1948, 1926, 1921
4739 SW 46TH LN	2020, 2010, 2005, 1999, 1995, 1992, 1990, 1986, 1985, 1980, 1979, 1975, 1973, 1970, 1965, 1962, 1961, 1958, 1957, 1955, 1953, 1951, 1949, 1948, 1926, 1921
4739 SW 46TH LN	2020, 2017, 2014, 2010, 2005, 2000, 1999, 1990, 1986, 1985, 1980, 1979, 1975, 1973, 1970, 1965, 1962, 1961, 1958, 1957, 1955, 1953, 1951, 1949, 1948, 1926, 1921
4740 46TH LN	2020, 2017, 2014, 2010, 2005, 2000, 1999, 1995, 1992, 1986, 1985, 1975, 1970, 1965, 1962, 1961, 1958, 1957, 1955, 1953, 1951, 1949, 1948, 1926, 1921
4740 46TH WAY	2020, 2017, 2014, 2010, 2000, 1999, 1995, 1992, 1986, 1985, 1980, 1975, 1970, 1965, 1962, 1961, 1958, 1957, 1955, 1953, 1951, 1949, 1948, 1926, 1921
4740 SW 46TH LN	2010, 2005, 1999, 1995, 1992, 1990, 1986, 1985, 1980, 1979, 1975, 1973, 1970, 1965, 1962, 1961, 1958, 1957, 1955, 1953, 1951, 1949, 1948, 1926, 1921
4740 SW 46TH LN	2020, 2017, 2014, 2010, 2005, 2000, 1999, 1992, 1990, 1986, 1985, 1980, 1979, 1975, 1973, 1970, 1965, 1962, 1961, 1958, 1957, 1955, 1953, 1951, 1949, 1948, 1926, 1921
4740 SW 46TH WAY	2020, 2017, 2014, 2010, 2005, 2000, 1999, 1990, 1986, 1985, 1980, 1979, 1975, 1973, 1970, 1965, 1962, 1961, 1958, 1957, 1955, 1953, 1951, 1949, 1948, 1926, 1921
4740 SW 46TH WAY	2020, 2010, 2005, 2000, 1999, 1995, 1992, 1990, 1986, 1985, 1980, 1979, 1975, 1973, 1970, 1965, 1962, 1961, 1958, 1957, 1955, 1953, 1951, 1949, 1948, 1926, 1921
4741 46TH LN	2020, 2017, 2014, 2010, 2000, 1995, 1992, 1986, 1985, 1980, 1975, 1970, 1965, 1962, 1961, 1958, 1957, 1955, 1953, 1951, 1949, 1948, 1926, 1921
4741 SW 46TH LN	2020, 2005, 1999, 1995, 1992, 1990, 1986, 1985, 1980, 1979, 1975, 1973, 1970, 1965, 1962, 1961, 1958, 1957, 1955, 1953, 1951, 1949, 1948, 1926, 1921

FINDINGS

Address Researched	Address Not Identified in Research Source
4741 SW 46TH LN	2020, 2017, 2014, 2010, 2005, 2000, 1999, 1992, 1990, 1986, 1985, 1980, 1979, 1975, 1973, 1970, 1965, 1962, 1961, 1958, 1957, 1955, 1953, 1951, 1949, 1948, 1926, 1921
4742 46TH LN	2020, 2017, 2014, 2010, 2000, 1995, 1992, 1986, 1985, 1980, 1975, 1970, 1965, 1962, 1961, 1958, 1957, 1955, 1953, 1951, 1949, 1948, 1926, 1921
4742 46TH WAY	2020, 2017, 2014, 2010, 2000, 1995, 1992, 1986, 1985, 1980, 1975, 1970, 1965, 1962, 1961, 1958, 1957, 1955, 1953, 1951, 1949, 1948, 1926, 1921
4742 SW 46TH LN	2020, 2017, 2014, 2010, 1999, 1995, 1992, 1990, 1986, 1985, 1980, 1979, 1975, 1973, 1970, 1965, 1962, 1961, 1958, 1957, 1955, 1953, 1951, 1949, 1948, 1926, 1921
4742 SW 46TH LN	2020, 2017, 2014, 2010, 2005, 2000, 1999, 1990, 1986, 1985, 1980, 1979, 1975, 1973, 1970, 1965, 1962, 1961, 1958, 1957, 1955, 1953, 1951, 1949, 1948, 1926, 1921
4742 SW 46TH WAY	2020, 2017, 2014, 2010, 2005, 2000, 1999, 1990, 1986, 1985, 1980, 1979, 1975, 1973, 1970, 1965, 1962, 1961, 1958, 1957, 1955, 1953, 1951, 1949, 1948, 1926, 1921
4742 SW 46TH WAY	1999, 1995, 1992, 1990, 1986, 1985, 1980, 1979, 1975, 1973, 1970, 1965, 1962, 1961, 1958, 1957, 1955, 1953, 1951, 1949, 1948, 1926, 1921
4743 45TH ST	2020, 2017, 2014, 2010, 2005, 2000, 1999, 1995, 1992, 1990, 1986, 1980, 1979, 1975, 1973, 1970, 1965, 1962, 1961, 1958, 1957, 1955, 1953, 1951, 1949, 1948, 1926, 1921
4743 46TH LN	2020, 2017, 2014, 2010, 2005, 2000, 1999, 1995, 1992, 1986, 1985, 1980, 1975, 1970, 1965, 1962, 1961, 1958, 1957, 1955, 1953, 1951, 1949, 1948, 1926, 1921
4743 SW 46TH LN	2020, 2010, 1999, 1995, 1992, 1990, 1986, 1985, 1980, 1979, 1975, 1973, 1970, 1965, 1962, 1961, 1958, 1957, 1955, 1953, 1951, 1949, 1948, 1926, 1921
4743 SW 46TH LN	2020, 2017, 2014, 2010, 2005, 2000, 1999, 1990, 1986, 1985, 1980, 1979, 1975, 1973, 1970, 1965, 1962, 1961, 1958, 1957, 1955, 1953, 1951, 1949, 1948, 1926, 1921
4744 46TH LN	2020, 2017, 2014, 2010, 2000, 1995, 1992, 1990, 1986, 1985, 1980, 1975, 1970, 1965, 1962, 1961, 1958, 1957, 1955, 1953, 1951, 1949, 1948, 1926, 1921
4744 46TH WAY	2020, 2017, 2014, 2010, 2000, 1995, 1992, 1986, 1985, 1980, 1975, 1970, 1965, 1962, 1961, 1958, 1957, 1955, 1953, 1951, 1949, 1948, 1926, 1921
4744 SW 46TH LN	2014, 1999, 1995, 1992, 1990, 1986, 1985, 1980, 1979, 1975, 1973, 1970, 1965, 1962, 1961, 1958, 1957, 1955, 1953, 1951, 1949, 1948, 1926, 1921
4744 SW 46TH LN	2020, 2017, 2014, 2010, 2005, 2000, 1999, 1990, 1986, 1985, 1980, 1979, 1975, 1973, 1970, 1965, 1962, 1961, 1958, 1957, 1955, 1953, 1951, 1949, 1948, 1926, 1921
4744 SW 46TH WAY	2020, 2017, 2014, 2010, 2005, 2000, 1999, 1990, 1986, 1985, 1980, 1979, 1975, 1973, 1970, 1965, 1962, 1961, 1958, 1957, 1955, 1953, 1951, 1949, 1948, 1926, 1921
4744 SW 46TH WAY	1999, 1995, 1992, 1990, 1986, 1985, 1980, 1979, 1975, 1973, 1970, 1965, 1962, 1961, 1958, 1957, 1955, 1953, 1951, 1949, 1948, 1926, 1921
4745 46TH LN	2020, 2017, 2014, 2010, 2000, 1995, 1992, 1990, 1986, 1985, 1980, 1975, 1970, 1965, 1962, 1961, 1958, 1957, 1955, 1953, 1951, 1949, 1948, 1926, 1921
4745 SW 46TH LN	1999, 1995, 1992, 1990, 1986, 1985, 1980, 1979, 1975, 1973, 1970, 1965, 1962, 1961, 1958, 1957, 1955, 1953, 1951, 1949, 1948, 1926, 1921

FINDINGS

Address Researched	Address Not Identified in Research Source
4745 SW 46TH LN	2020, 2017, 2014, 2010, 2005, 2000, 1999, 1992, 1990, 1986, 1985, 1980, 1979, 1975, 1973, 1970, 1965, 1962, 1961, 1958, 1957, 1955, 1953, 1951, 1949, 1948, 1926, 1921
4746 46TH LN	2020, 2017, 2014, 2010, 2000, 1995, 1992, 1986, 1985, 1980, 1975, 1970, 1965, 1962, 1961, 1958, 1957, 1955, 1953, 1951, 1949, 1948, 1926, 1921
4746 46TH WAY	2020, 2017, 2014, 2010, 2000, 1995, 1992, 1986, 1985, 1980, 1975, 1970, 1965, 1962, 1961, 1958, 1957, 1955, 1953, 1951, 1949, 1948, 1926, 1921
4746 SW 46TH LN	2010, 2005, 1999, 1995, 1992, 1990, 1986, 1985, 1980, 1979, 1975, 1973, 1970, 1965, 1962, 1961, 1958, 1957, 1955, 1953, 1951, 1949, 1948, 1926, 1921
4746 SW 46TH LN	2020, 2017, 2014, 2010, 2005, 2000, 1999, 1990, 1986, 1985, 1980, 1979, 1975, 1973, 1970, 1965, 1962, 1961, 1958, 1957, 1955, 1953, 1951, 1949, 1948, 1926, 1921
4746 SW 46TH WAY	2020, 2017, 2014, 2010, 2005, 2000, 1999, 1992, 1990, 1986, 1985, 1980, 1979, 1975, 1973, 1970, 1965, 1962, 1961, 1958, 1957, 1955, 1953, 1951, 1949, 1948, 1926, 1921
4746 SW 46TH WAY	2017, 1999, 1995, 1992, 1990, 1986, 1985, 1980, 1979, 1975, 1973, 1970, 1965, 1962, 1961, 1958, 1957, 1955, 1953, 1951, 1949, 1948, 1926, 1921
4747 46TH LN	2020, 2017, 2014, 2010, 2000, 1995, 1992, 1986, 1985, 1980, 1975, 1970, 1965, 1962, 1961, 1958, 1957, 1955, 1953, 1951, 1949, 1948, 1926, 1921
4747 SW 46TH LN	1999, 1995, 1992, 1990, 1986, 1985, 1980, 1979, 1975, 1973, 1970, 1965, 1962, 1961, 1958, 1957, 1955, 1953, 1951, 1949, 1948, 1926, 1921
4747 SW 46TH LN	2020, 2017, 2014, 2010, 2005, 2000, 1999, 1990, 1986, 1985, 1980, 1979, 1975, 1973, 1970, 1965, 1962, 1961, 1958, 1957, 1955, 1953, 1951, 1949, 1948, 1926, 1921
4748 46TH LN	2020, 2017, 2014, 2010, 2000, 1995, 1992, 1986, 1985, 1980, 1975, 1970, 1965, 1962, 1961, 1958, 1957, 1955, 1953, 1951, 1949, 1948, 1926, 1921
4748 46TH WAY	2020, 2017, 2014, 2010, 2000, 1999, 1995, 1992, 1986, 1985, 1980, 1975, 1970, 1965, 1962, 1961, 1958, 1957, 1955, 1953, 1951, 1949, 1948, 1926, 1921
4748 SW 46TH LN	2020, 1999, 1995, 1992, 1990, 1986, 1985, 1980, 1979, 1975, 1973, 1970, 1965, 1962, 1961, 1958, 1957, 1955, 1953, 1951, 1949, 1948, 1926, 1921
4748 SW 46TH LN	2020, 2017, 2014, 2010, 2005, 2000, 1999, 1990, 1986, 1985, 1980, 1979, 1975, 1973, 1970, 1965, 1962, 1961, 1958, 1957, 1955, 1953, 1951, 1949, 1948, 1926, 1921
4748 SW 46TH WAY	2020, 2017, 2014, 2010, 2005, 2000, 1999, 1990, 1986, 1985, 1980, 1979, 1975, 1973, 1970, 1965, 1962, 1961, 1958, 1957, 1955, 1953, 1951, 1949, 1948, 1926, 1921
4748 SW 46TH WAY	2000, 1999, 1995, 1992, 1990, 1986, 1985, 1980, 1979, 1975, 1973, 1970, 1965, 1962, 1961, 1958, 1957, 1955, 1953, 1951, 1949, 1948, 1926, 1921
4749 46TH LN	2020, 2017, 2014, 2010, 2000, 1995, 1992, 1986, 1985, 1980, 1975, 1970, 1965, 1962, 1961, 1958, 1957, 1955, 1953, 1951, 1949, 1948, 1926, 1921
4749 SW 46TH LN	2017, 2010, 2005, 1999, 1995, 1992, 1990, 1986, 1985, 1980, 1979, 1975, 1973, 1970, 1965, 1962, 1961, 1958, 1957, 1955, 1953, 1951, 1949, 1948, 1926, 1921
4749 SW 46TH LN	2020, 2017, 2014, 2010, 2005, 2000, 1999, 1990, 1986, 1985, 1980, 1979, 1975, 1973, 1970, 1965, 1962, 1961, 1958, 1957, 1955, 1953, 1951, 1949, 1948, 1926, 1921
4750 46TH LN	2020, 2017, 2014, 2010, 2000, 1995, 1992, 1986, 1985, 1980, 1975, 1970, 1965, 1962, 1961, 1958, 1957, 1955, 1953, 1951, 1949, 1948, 1926, 1921

FINDINGS

Address Researched	Address Not Identified in Research Source
4750 46TH WAY	2020, 2017, 2014, 2010, 2000, 1995, 1992, 1990, 1986, 1985, 1980, 1975, 1970, 1965, 1962, 1961, 1958, 1957, 1955, 1953, 1951, 1949, 1948, 1926, 1921
4750 46TH WAY DAVIE	2020, 2017, 2014, 2010, 2005, 2000, 1999, 1995, 1992, 1986, 1985, 1980, 1979, 1975, 1973, 1970, 1965, 1962, 1961, 1958, 1957, 1955, 1953, 1951, 1949, 1948, 1926, 1921
4750 SW 46TH LN	2017, 2014, 2010, 1999, 1995, 1992, 1990, 1986, 1985, 1980, 1979, 1975, 1973, 1970, 1965, 1962, 1961, 1958, 1957, 1955, 1953, 1951, 1949, 1948, 1926, 1921
4750 SW 46TH LN	2020, 2017, 2014, 2010, 2005, 2000, 1999, 1990, 1986, 1985, 1980, 1979, 1975, 1973, 1970, 1965, 1962, 1961, 1958, 1957, 1955, 1953, 1951, 1949, 1948, 1926, 1921
4750 SW 46TH WAY	2020, 2017, 2014, 2010, 2005, 2000, 1999, 1990, 1986, 1985, 1980, 1979, 1975, 1973, 1970, 1965, 1962, 1961, 1958, 1957, 1955, 1953, 1951, 1949, 1948, 1926, 1921
4750 SW 46TH WAY	2020, 2017, 2014, 1999, 1995, 1992, 1990, 1986, 1985, 1980, 1979, 1975, 1973, 1970, 1965, 1962, 1961, 1958, 1957, 1955, 1953, 1951, 1949, 1948, 1926, 1921
4751 45TH ST	2020, 2017, 2014, 2010, 2005, 2000, 1999, 1995, 1992, 1990, 1986, 1985, 1980, 1975, 1973, 1970, 1965, 1962, 1961, 1958, 1957, 1955, 1953, 1951, 1949, 1948, 1926, 1921
4751 46TH LN	2020, 2017, 2014, 2010, 2005, 2000, 1999, 1995, 1992, 1990, 1986, 1985, 1980, 1975, 1970, 1965, 1962, 1961, 1958, 1957, 1955, 1953, 1951, 1949, 1948, 1926, 1921
4751 46TH WAY	2020, 2017, 2014, 2010, 2005, 2000, 1999, 1995, 1992, 1986, 1985, 1980, 1975, 1970, 1965, 1962, 1961, 1958, 1957, 1955, 1953, 1951, 1949, 1948, 1926, 1921
4751 SW 46TH LN	2020, 2017, 2014, 2010, 2005, 1999, 1995, 1992, 1990, 1986, 1985, 1980, 1979, 1975, 1973, 1970, 1965, 1962, 1961, 1958, 1957, 1955, 1953, 1951, 1949, 1948, 1926, 1921
4751 SW 46TH LN	2020, 2017, 2014, 2010, 2005, 2000, 1999, 1992, 1990, 1986, 1985, 1980, 1979, 1975, 1973, 1970, 1965, 1962, 1961, 1958, 1957, 1955, 1953, 1951, 1949, 1948, 1926, 1921
4751 SW 46TH WAY	2020, 2017, 2014, 2010, 2005, 2000, 1999, 1990, 1986, 1985, 1980, 1979, 1975, 1973, 1970, 1965, 1962, 1961, 1958, 1957, 1955, 1953, 1951, 1949, 1948, 1926, 1921
4752 46TH LN	2020, 2017, 2014, 2010, 2005, 2000, 1999, 1995, 1992, 1986, 1985, 1980, 1975, 1970, 1965, 1962, 1961, 1958, 1957, 1955, 1953, 1951, 1949, 1948, 1926, 1921
4752 46TH WAY	2020, 2017, 2014, 2010, 2005, 2000, 1999, 1995, 1992, 1986, 1985, 1980, 1975, 1970, 1965, 1962, 1961, 1958, 1957, 1955, 1953, 1951, 1949, 1948, 1926, 1921
4752 SW 46TH LN	2020, 2017, 2010, 2005, 2000, 1999, 1995, 1992, 1990, 1986, 1985, 1980, 1979, 1975, 1973, 1970, 1965, 1962, 1961, 1958, 1957, 1955, 1953, 1951, 1949, 1948, 1926, 1921
4752 SW 46TH LN	2020, 2017, 2014, 2010, 2005, 2000, 1999, 1992, 1990, 1986, 1985, 1980, 1979, 1975, 1973, 1970, 1965, 1962, 1961, 1958, 1957, 1955, 1953, 1951, 1949, 1948, 1926, 1921
4752 SW 46TH WAY	2020, 2017, 2014, 2010, 2005, 2000, 1999, 1995, 1990, 1986, 1985, 1980, 1979, 1975, 1973, 1970, 1965, 1962, 1961, 1958, 1957, 1955, 1953, 1951, 1949, 1948, 1926, 1921
4753 46TH LN	2020, 2017, 2014, 2010, 2005, 2000, 1999, 1995, 1992, 1986, 1985, 1980, 1975, 1970, 1965, 1962, 1961, 1958, 1957, 1955, 1953, 1951, 1949, 1948, 1926, 1921

S-13 Pump Station

4641 S State Rd 7

Fort Lauderdale, FL 33314

Inquiry Number: 7928467.4

March 17, 2025

EDR Historical Topo Map Report

with QuadMatch™

6 Armstrong Road, 4th floor
Shelton, CT 06484
Toll Free: 800.352.0050
www.edrnet.com

EDR Historical Topo Map Report

03/17/25

Site Name:

S-13 Pump Station
4641 S State Rd 7
Fort Lauderdale, FL 33314
EDR Inquiry # 7928467.4

Client Name:

AECOM
7650 Corporate Center Drive
Miami, FL 33126
Contact: Kelsey Esteves

EDR Topographic Map Library has been searched by EDR and maps covering the target property location as provided by AECOM were identified for the years listed below. EDR's Historical Topo Map Report is designed to assist professionals in evaluating potential liability on a target property resulting from past activities. EDRs Historical Topo Map Report includes a search of a collection of public and private color historical topographic maps, dating back to the late 1800s.

Search Results:

P.O.# 60741079

Project: Broward Spillway Assessment

Coordinates:

Latitude:	26.066087 26° 3' 58" North
Longitude:	-80.209481 -80° 12' 34" West
UTM Zone:	Zone 17 North
UTM X Meters:	579070.53
UTM Y Meters:	2883242.29
Elevation:	4.00' above sea level

Maps Provided:

2021	1949
2018	
2015	
2012	
1994	
1983	
1970	
1962	

Disclaimer - Copyright and Trademark Notice

This Report contains certain information obtained from a variety of public and other sources reasonably available to Environmental Data Resources, LLC. It cannot be concluded from this Report that coverage information for the target and surrounding properties does not exist from other sources. This Report is provided on an "AS IS", "AS AVAILABLE" basis. NO WARRANTY EXPRESS OR IMPLIED IS MADE WHATSOEVER IN CONNECTION WITH THIS REPORT. ENVIRONMENTAL DATA RESOURCES, LLC AND ITS SUBSIDIARIES, AFFILIATES AND THIRD PARTY SUPPLIERS DISCLAIM ALL WARRANTIES, OF ANY KIND OR NATURE, EXPRESS OR IMPLIED, ARISING OUT OF OR RELATED TO THIS REPORT OR ANY OF THE DATA AND INFORMATION PROVIDED IN THIS REPORT, INCLUDING WITHOUT LIMITATION, ANY WARRANTIES REGARDING ACCURACY, QUALITY, CORRECTNESS, COMPLETENESS, COMPREHENSIVENESS, SUITABILITY, MERCHANTABILITY, FITNESS FOR A PARTICULAR PURPOSE, TITLE, NON-INFRINGEMENT, MISAPPROPRIATION, OR OTHERWISE. ALL RISK IS ASSUMED BY THE USER. IN NO EVENT SHALL ENVIRONMENTAL DATA RESOURCES, LLC OR ITS SUBSIDIARIES, AFFILIATES OR THIRD PARTY SUPPLIERS BE LIABLE TO ANYONE FOR ANY DIRECT, INCIDENTAL, INDIRECT, SPECIAL, CONSEQUENTIAL OR OTHER DAMAGES OF ANY TYPE OR KIND (INCLUDING BUT NOT LIMITED TO LOSS OF PROFITS, LOSS OF USE, OR LOSS OF DATA), ARISING OUT OF OR IN ANY WAY CONNECTED WITH THIS REPORT OR ANY OF THE DATA AND INFORMATION PROVIDED IN THIS REPORT. Any analyses, estimates, ratings, environmental risk levels, or risk codes provided in this Report are provided for illustrative purposes only, and are not intended to provide, nor should they be interpreted as providing any facts regarding, or prediction or forecast of, any environmental risk for any property. Only an assessment performed by a qualified environmental professional can provide findings, opinions or conclusions regarding the environmental risk or conditions in, on or at any property.

Copyright 2025 by Environmental Data Resources, Inc. All rights reserved. Reproduction in any media or format, in whole or in part, of any report or map of Environmental Data Resources, Inc., or its affiliates, is prohibited without prior written permission.

EDR and its logos (including Sanborn and Sanborn Map) are trademarks of Environmental Data Resources, LLC or its affiliates. All other trademarks used herein are the property of their respective owners.

Topo Sheet Key

This EDR Topo Map Report is based upon the following USGS topographic map sheets.

2021 Source Sheets

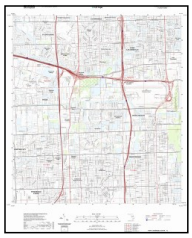

Fort Lauderdale South
2021
7.5-minute, 24000

2018 Source Sheets

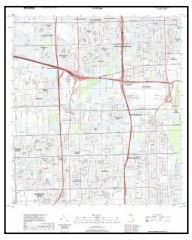

Fort Lauderdale South
2018
7.5-minute, 24000

2015 Source Sheets

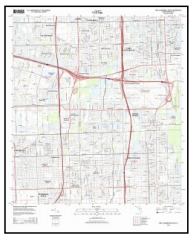

Fort Lauderdale South
2015
7.5-minute, 24000

2012 Source Sheets



Fort Lauderdale South
2012
7.5-minute, 24000

Topo Sheet Key

This EDR Topo Map Report is based upon the following USGS topographic map sheets.

1994 Source Sheets



Fort Lauderdale South
1994
7.5-minute, 24000
Aerial Photo Revised 1994

1983 Source Sheets

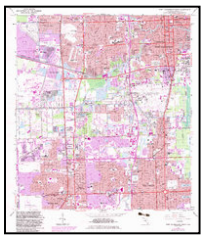

Fort Lauderdale South
1983
7.5-minute, 24000
Aerial Photo Revised 1980

1970 Source Sheets

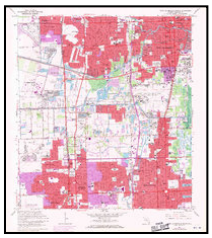

Fort Lauderdale South
1970
7.5-minute, 24000
Aerial Photo Revised 1969

1962 Source Sheets

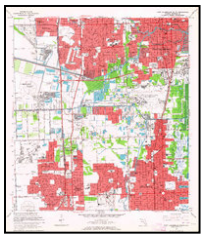

Fort Lauderdale South
1962
7.5-minute, 24000
Aerial Photo Revised 1961

Topo Sheet Key

This EDR Topo Map Report is based upon the following USGS topographic map sheets.

1949 Source Sheets

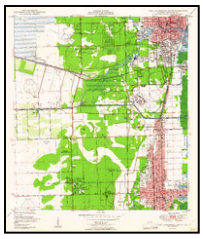

Fort Lauderdale South
1949
7.5-minute, 24000
Aerial Photo Revised 1945

Historical Topo Map

2021

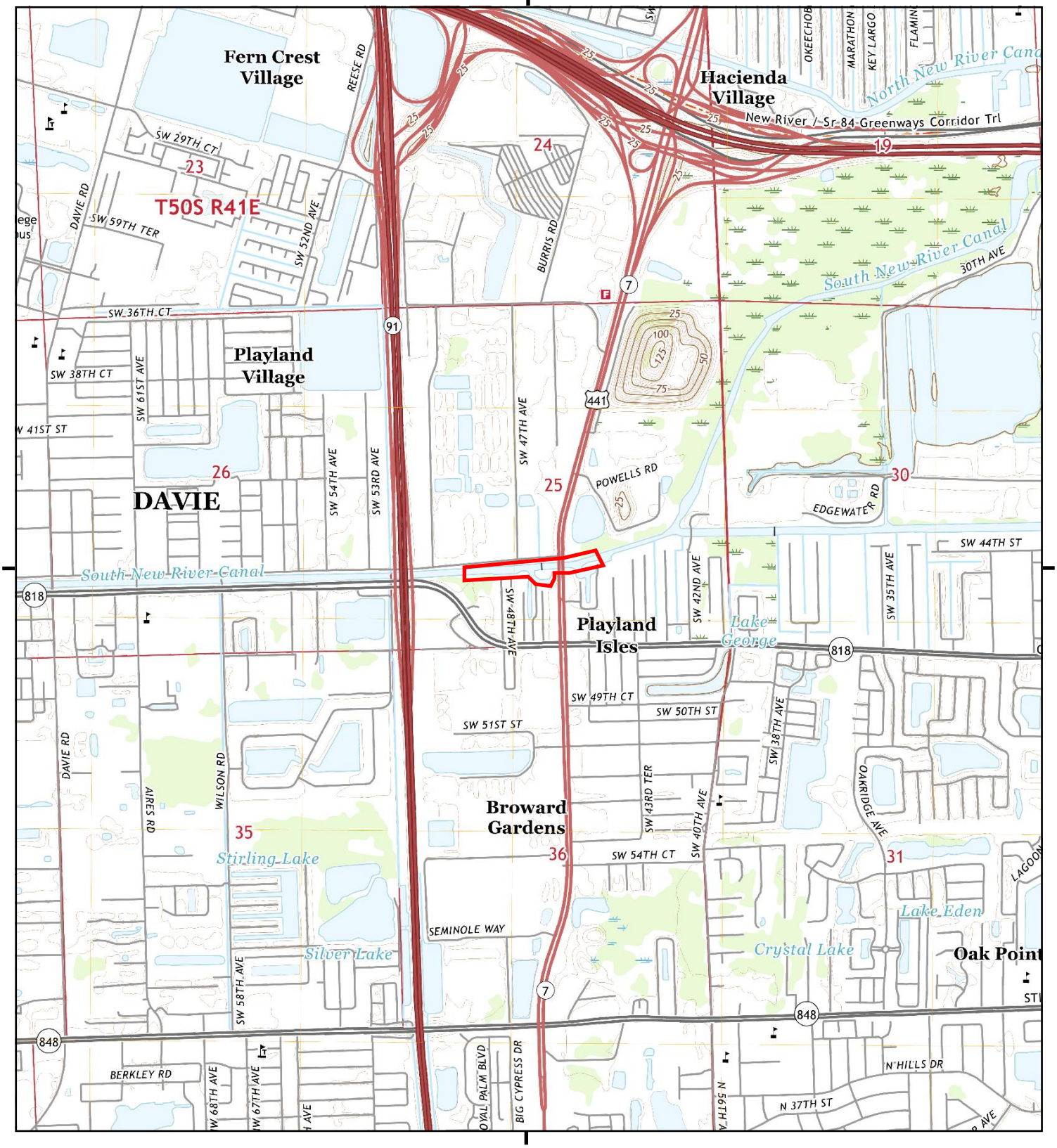

This report includes information from the following map sheet(s).

0 Miles 0.25 0.5 1 1.5

NW N NE
W E
SW S SE

TP, Fort Lauderdale South, 2021, 7.5-minute

SITE NAME: S-13 Pump Station
ADDRESS: 4641 S State Rd 7
Fort Lauderdale, FL 33314
CLIENT: AECOM

N

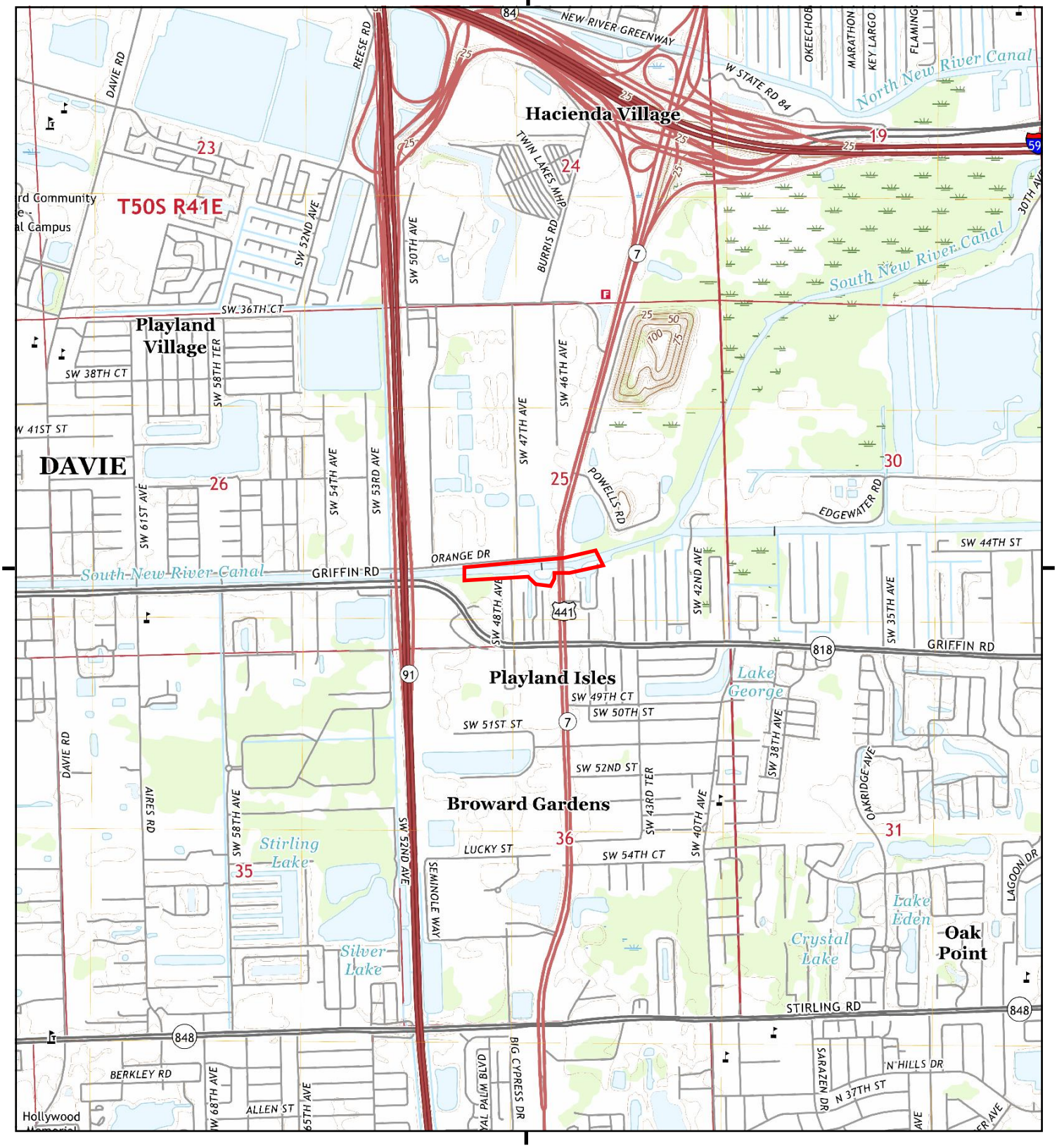

This report includes information from the following map sheet(s).

0 Miles 0.25 0.5 1 1.5

NW N NE
W E
SW S SE

TP, Fort Lauderdale South, 2018, 7.5-minute

SITE NAME: S-13 Pump Station
ADDRESS: 4641 S State Rd 7
Fort Lauderdale, FL 33314
CLIENT: AECOM

N

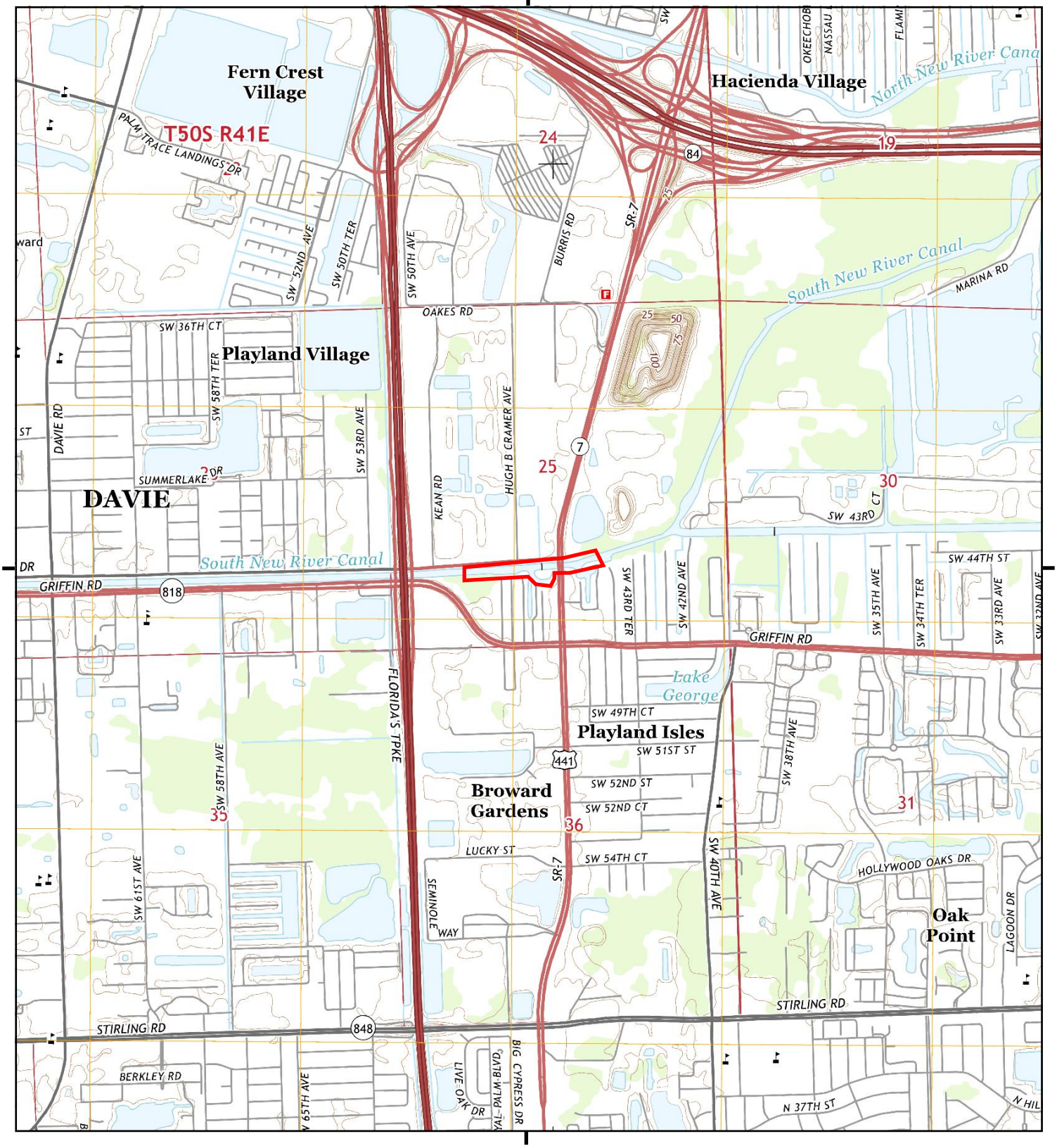

This report includes information from the following map sheet(s).

0 Miles 0.25 0.5 1 1.5

NW N NE
W E
SW S SE

TP, Fort Lauderdale South, 2015, 7.5-minute

SITE NAME: S-13 Pump Station
ADDRESS: 4641 S State Rd 7
Fort Lauderdale, FL 33314
CLIENT: AECOM

N

Historical Topo Map

2012

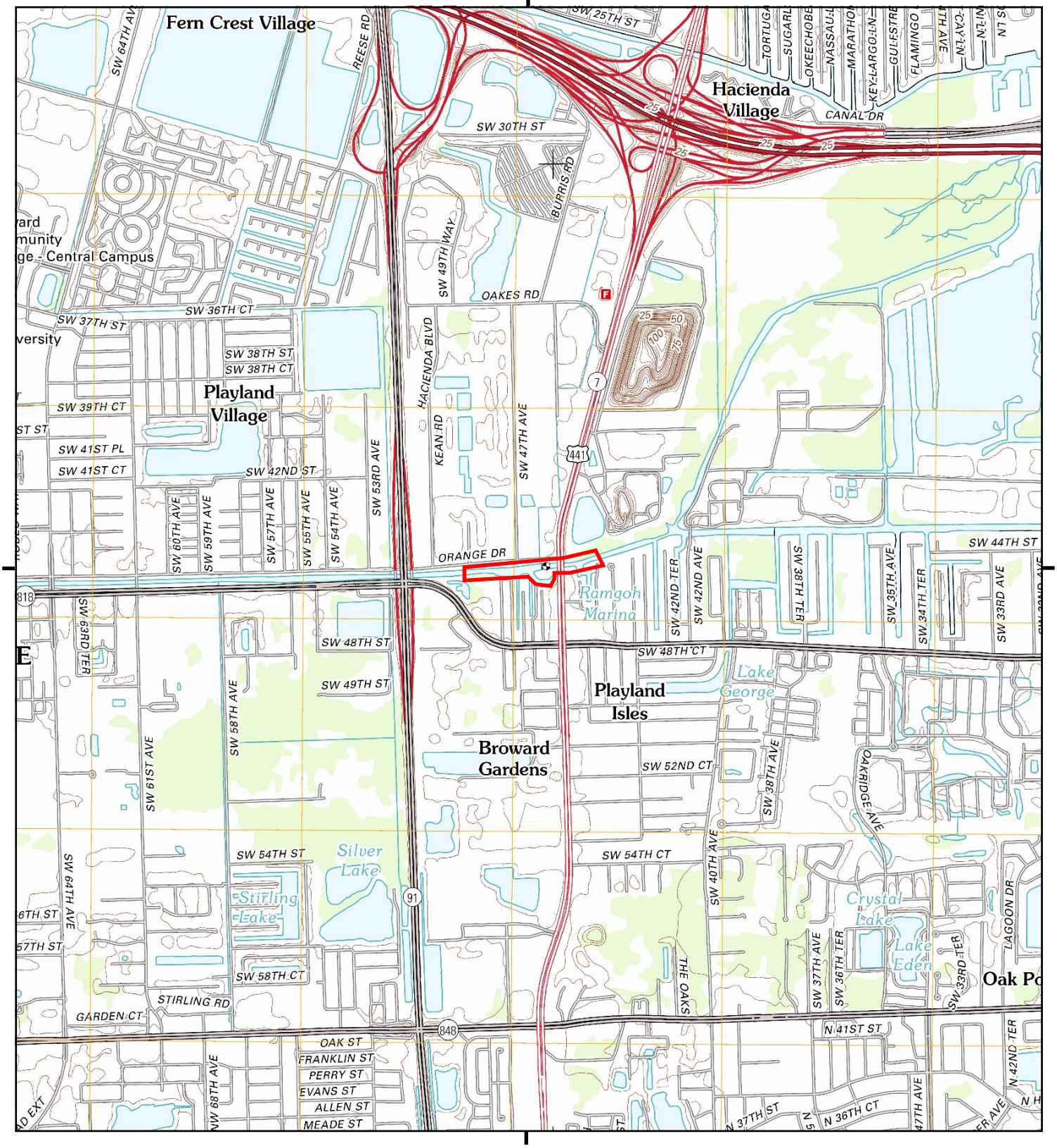

This report includes information from the following map sheet(s).

0 Miles 0.25 0.5 1 1.5

NW N NE
W E
SW S SE

TP, Fort Lauderdale South, 2012, 7.5-minute

SITE NAME: S-13 Pump Station
ADDRESS: 4641 S State Rd 7
Fort Lauderdale, FL 33314
CLIENT: AECOM

N

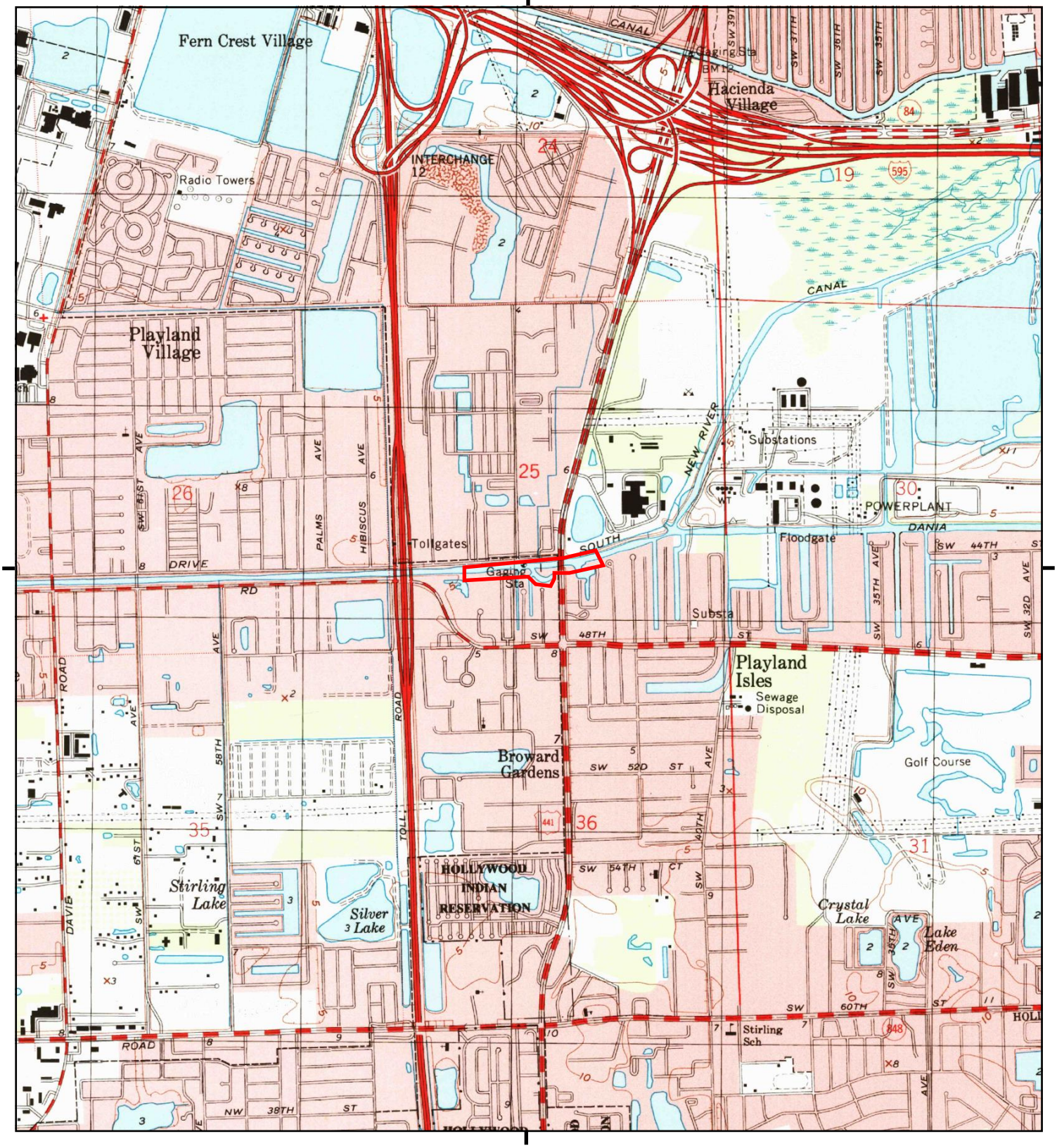

This report includes information from the following map sheet(s).

0 Miles 0.25 0.5 1 1.5

NW N NE
W E
SW S SE

TP, Fort Lauderdale South, 1994, 7.5-minute

SITE NAME: S-13 Pump Station
ADDRESS: 4641 S State Rd 7
Fort Lauderdale, FL 33314
CLIENT: AECOM

N

Historical Topo Map

1983

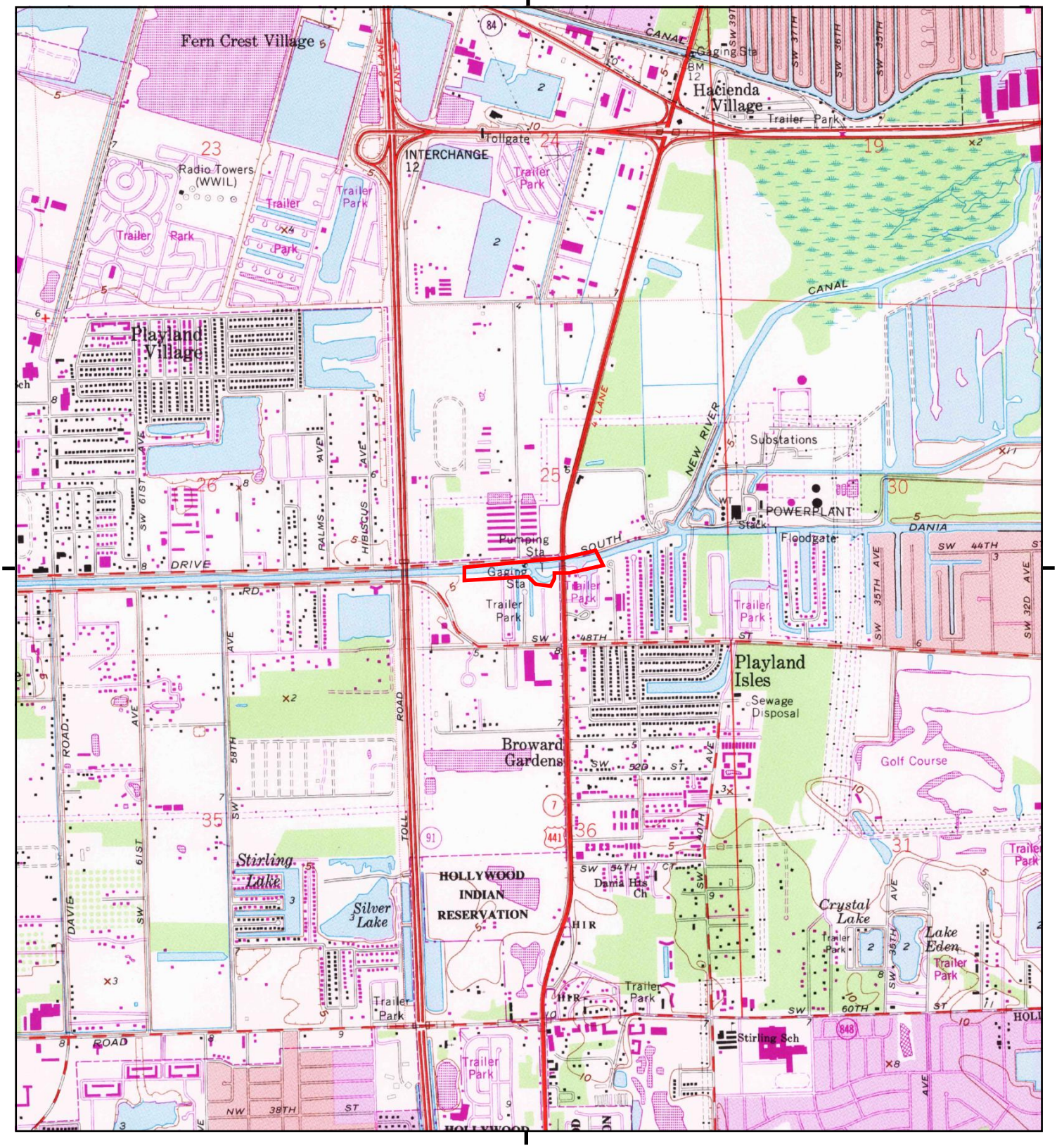

This report includes information from the following map sheet(s).

0 Miles 0.25 0.5 1 1.5

NW N NE
W E
SW S SE

TP, Fort Lauderdale South, 1983, 7.5-minute

SITE NAME: S-13 Pump Station
ADDRESS: 4641 S State Rd 7
Fort Lauderdale, FL 33314
CLIENT: AECOM

N

Historical Topo Map

1970

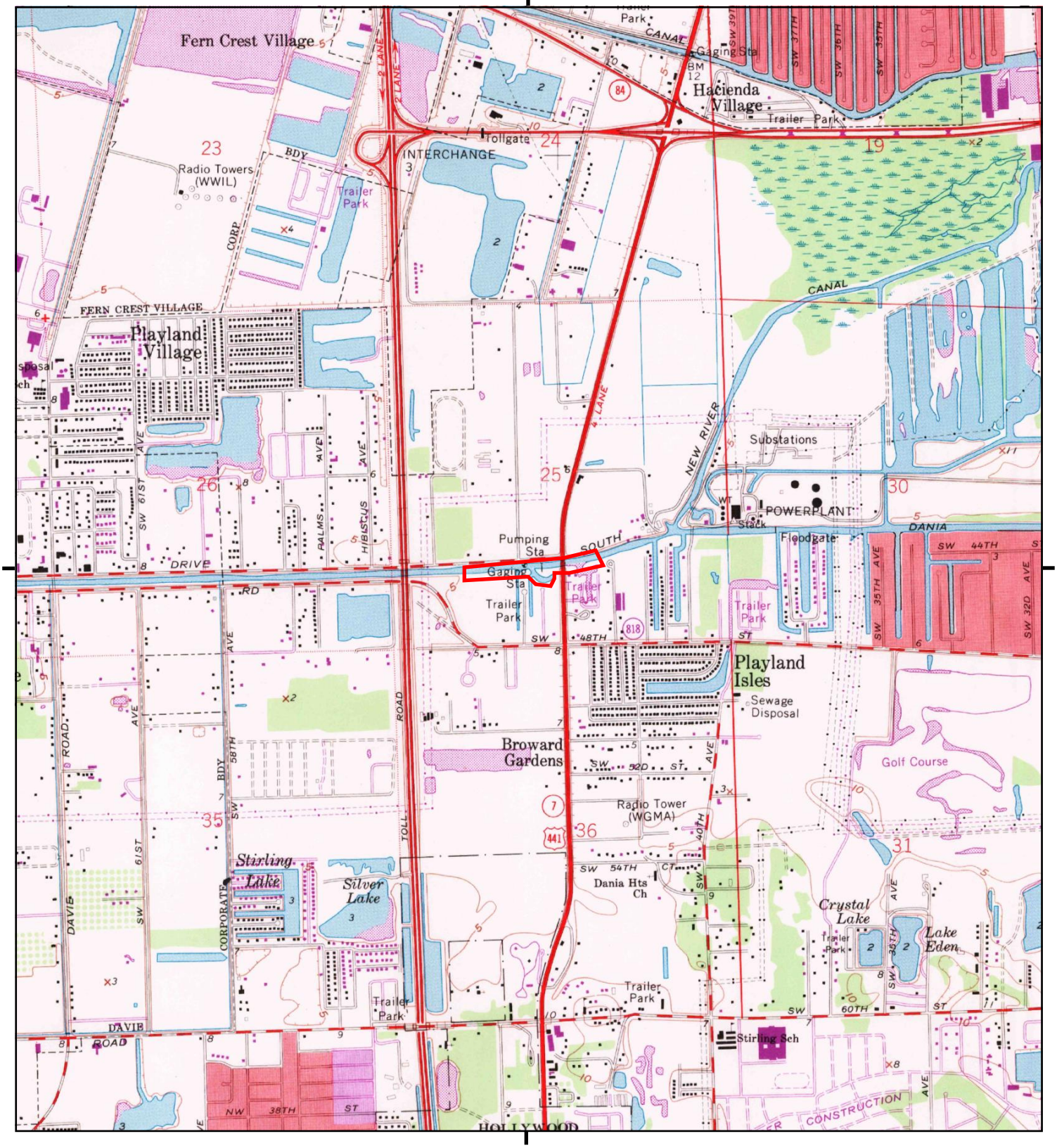

This report includes information from the following map sheet(s).

0 Miles 0.25 0.5 1 1.5

NW N NE
W E
SW S SE

TP, Fort Lauderdale South, 1970, 7.5-minute

SITE NAME: S-13 Pump Station
ADDRESS: 4641 S State Rd 7
Fort Lauderdale, FL 33314
CLIENT: AECOM

N

Historical Topo Map

1962

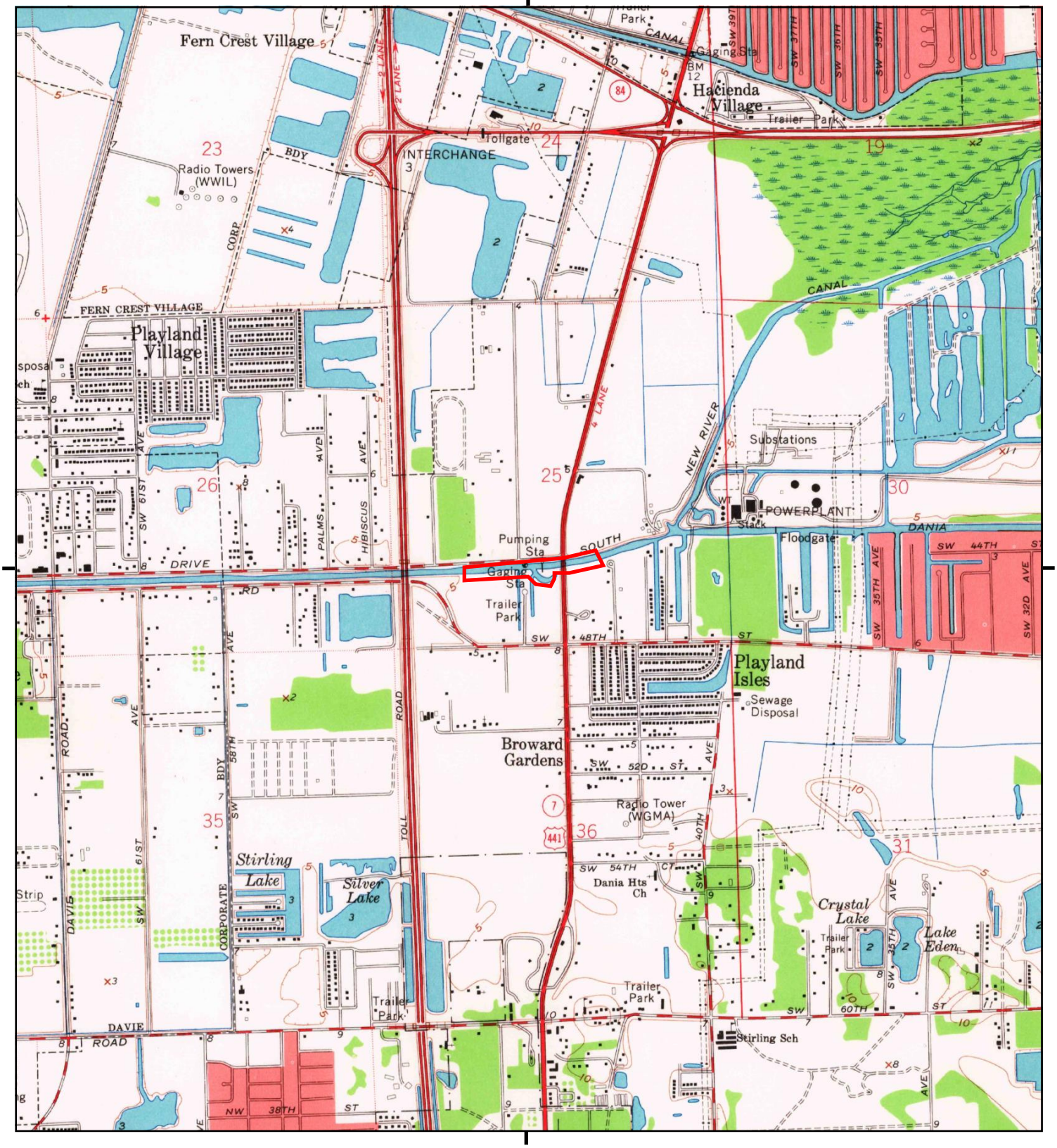

This report includes information from the following map sheet(s).

0 Miles 0.25 0.5 1 1.5

NW N NE
W E
SW S SE

TP, Fort Lauderdale South, 1962, 7.5-minute

SITE NAME: S-13 Pump Station
ADDRESS: 4641 S State Rd 7
Fort Lauderdale, FL 33314
CLIENT: AECOM

N

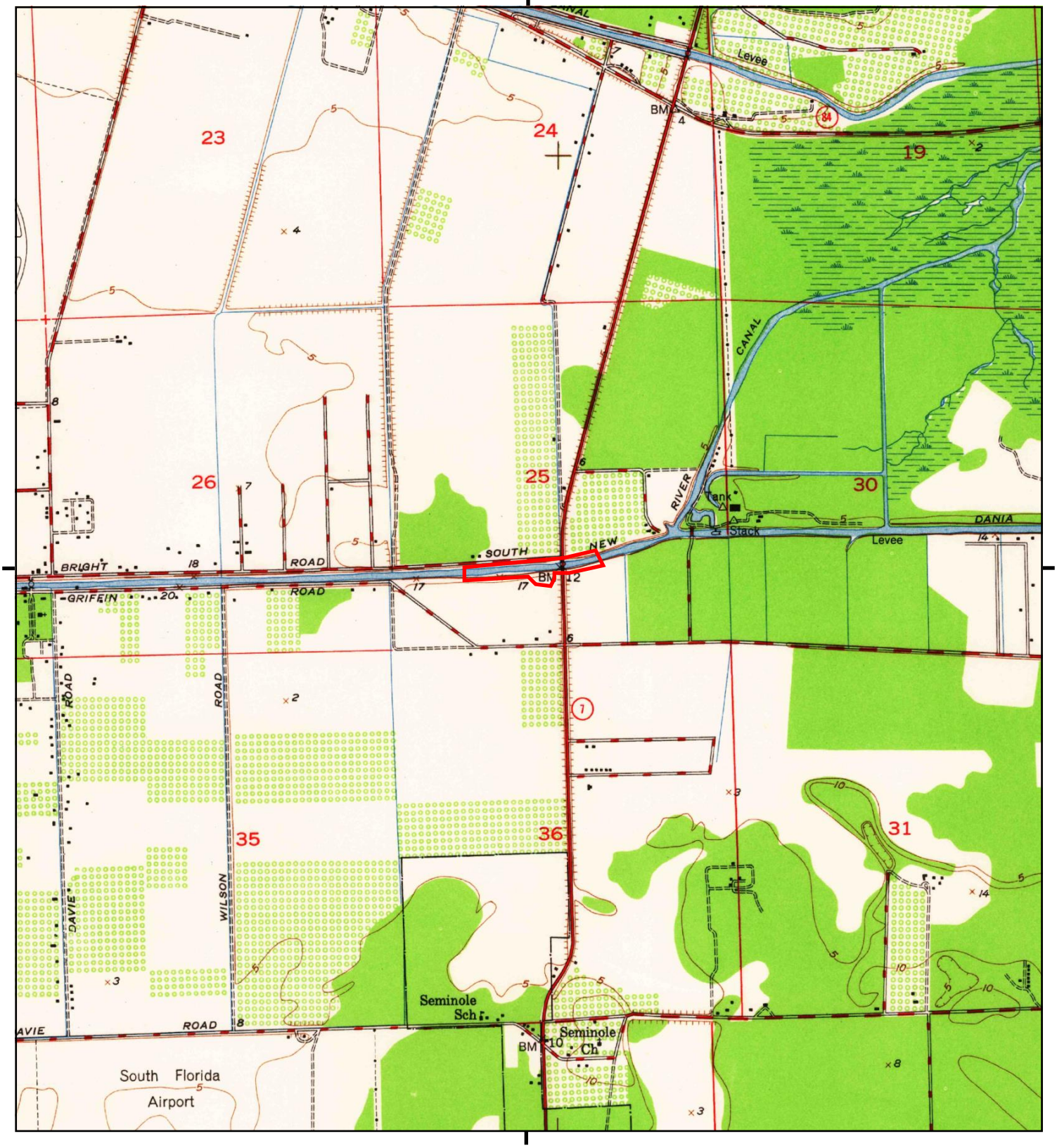

This report includes information from the following map sheet(s).

0 Miles 0.25 0.5 1 1.5

NW N NE
W E
SW S SE

TP, Fort Lauderdale South, 1949, 7.5-minute

SITE NAME: S-13 Pump Station
ADDRESS: 4641 S State Rd 7
Fort Lauderdale, FL 33314
CLIENT: AECOM

N

TARGET PROPERTY: ADDRESS NOT IDENTIFIED IN RESEARCH SOURCE

The following Target Property addresses were researched for this report, and the addresses were not identified in the research source.

Address Researched	Address Not Identified in Research Source
4641 S State Rd 7	2017, 2014, 2010, 1986, 1985, 1980, 1975, 1970, 1965, 1962, 1961, 1958, 1957, 1955, 1953, 1951, 1949, 1948, 1926, 1921

S-13 Pump Station
4641 S State Rd 7
Fort Lauderdale, FL 33314

Inquiry Number: 7928467.2s
March 18, 2025

The EDR Radius Map™ Report with GeoCheck®

6 Armstrong Road, 4th floor
Shelton, CT 06484
Toll Free: 800.352.0050
www.edrnet.com

TABLE OF CONTENTS

SECTION	PAGE
Executive Summary	ES1
Overview Map	2
Detail Map	3
Map Findings Summary	4
Map Findings	8
Orphan Summary	1506
Government Records Searched/Data Currency Tracking	GR-1

GEOCHECK ADDENDUM

Physical Setting Source Addendum	A-1
Physical Setting Source Summary	A-2
Physical Setting SSURGO Soil Map	A-6
Physical Setting Source Map	A-13
Physical Setting Source Map Findings	A-15
Physical Setting Source Records Searched	PSGR-1

Thank you for your business.
Please contact EDR at 1-800-352-0050
with any questions or comments.

Disclaimer - Copyright and Trademark Notice

This Report contains certain information obtained from a variety of public and other sources reasonably available to Environmental Data Resources, LLC. It cannot be concluded from this Report that coverage information for the target and surrounding properties does not exist from other sources. This Report is provided on an "AS IS", "AS AVAILABLE" basis. **NO WARRANTY EXPRESS OR IMPLIED IS MADE WHATSOEVER IN CONNECTION WITH THIS REPORT. ENVIRONMENTAL DATA RESOURCES, LLC AND ITS SUBSIDIARIES, AFFILIATES AND THIRD PARTY SUPPLIERS DISCLAIM ALL WARRANTIES, OF ANY KIND OR NATURE, EXPRESS OR IMPLIED, ARISING OUT OF OR RELATED TO THIS REPORT OR ANY OF THE DATA AND INFORMATION PROVIDED IN THIS REPORT, INCLUDING WITHOUT LIMITATION, ANY WARRANTIES REGARDING ACCURACY, QUALITY, CORRECTNESS, COMPLETENESS, COMPREHENSIVENESS, SUITABILITY, MERCHANTABILITY, FITNESS FOR A PARTICULAR PURPOSE, TITLE, NON-INFRINGEMENT, MISAPPROPRIATION, OR OTHERWISE. ALL RISK IS ASSUMED BY THE USER. IN NO EVENT SHALL ENVIRONMENTAL DATA RESOURCES, LLC OR ITS SUBSIDIARIES, AFFILIATES OR THIRD PARTY SUPPLIERS BE LIABLE TO ANYONE FOR ANY DIRECT, INCIDENTAL, INDIRECT, SPECIAL, CONSEQUENTIAL OR OTHER DAMAGES OF ANY TYPE OR KIND (INCLUDING BUT NOT LIMITED TO LOSS OF PROFITS, LOSS OF USE, OR LOSS OF DATA) INFORMATION PROVIDED IN THIS REPORT.** Any analyses, estimates, ratings, environmental risk levels, or risk codes provided in this Report are provided for illustrative purposes only, and are not intended to provide, nor should they be interpreted as providing any facts regarding, or prediction or forecast of, any environmental risk for any property. Only an assessment performed by a qualified environmental professional can provide findings, opinions or conclusions regarding the environmental risk or conditions in, on or at any property.

Copyright 2025 by Environmental Data Resources, LLC. All rights reserved. Reproduction in any media or format, in whole or in part, of any report or map of Environmental Data Resources, LLC, or its affiliates, is prohibited without prior written permission.

EDR and its logos (including Sanborn and Sanborn Map) are trademarks of Environmental Data Resources, LLC or its affiliates. All other trademarks used herein are the property of their respective owners.

EXECUTIVE SUMMARY

A search of available environmental records was conducted by Environmental Data Resources, Inc (EDR). The report was designed to assist parties seeking to meet the search requirements of EPA's Standards and Practices for All Appropriate Inquiries (40 CFR Part 312), the ASTM Standard Practice for Environmental Site Assessments (E1527 - 21), the ASTM Standard Practice for Environmental Site Assessments for Forestland or Rural Property (E2247 - 16), the ASTM Standard Practice for Limited Environmental Due Diligence: Transaction Screen Process (E1528 - 22) or custom requirements developed for the evaluation of environmental risk associated with a parcel of real estate.

TARGET PROPERTY INFORMATION

ADDRESS

4641 S STATE RD 7
FORT LAUDERDALE, FL 33314

COORDINATES

Latitude (North):	26.0660870 - 26° 3' 57.91''
Longitude (West):	80.2094810 - 80° 12' 34.13''
Universal Tranverse Mercator:	Zone 17
UTM X (Meters):	579071.9
UTM Y (Meters):	2883079.2
Elevation:	4 ft. above sea level

USGS TOPOGRAPHIC MAP ASSOCIATED WITH TARGET PROPERTY

Target Property Map:	17176295 FORT LAUDERDALE SOUTH, FL
Version Date:	2021

AERIAL PHOTOGRAPHY IN THIS REPORT

Portions of Photo from:	20191120
Source:	USDA

MAPPED SITES SUMMARY

Target Property Address:
4641 S STATE RD 7
FORT LAUDERDALE, FL 33314

Click on Map ID to see full detail.

MAP ID	SITE NAME	ADDRESS	DATABASE ACRONYMS	RELATIVE ELEVATION	DIST (ft. & mi.) DIRECTION
A1	GEXHAUST	4641 S STATE RD 7 DA	FINDS, ECHO		TP
A2	JET EXHAUST	4641 S SR 7	RCRA NonGen / NLR, FINDS, ECHO		TP
Reg	HOLLYWOOD RESERVATIO		INDIAN RESERV	Same	4045, 0.766, South
A3	SFWMD- PUMP STATION	4650 ORANGE DRIVE	FL HAZ WASTE	Higher	1 ft.
A4	SOUTH FL WATER MGMT	4650 ORANGE DR	FL AST	Higher	1 ft.
A5	SOUTH FL WATER MGMT	4650 ORANGE DR	FL AIRS, FL Financial Assurance, FL BROWARD CO. HM	Higher	1 ft.
A6	812042-DEX	4643 SW 45TH ST	FL BROWARD CO. HM, FL TIER 2	Lower	33, 0.006, NE
A7	SPRINT FL 2655-GRIFF	4643 SW 45TH ST	FL BROWARD CO. HM	Lower	33, 0.006, NE
A8	CINGULAR WIRELESS LL	4643-47 SW 45TH ST	FL AST	Lower	33, 0.006, NE
A9	AT&T WIRELESS	4651 SW 45TH ST	FL BROWARD CO. HM	Higher	35, 0.007, NE
A10	MCCAW CELLULAR COMMU	4651 45 ST SW	FL HAZ WASTE	Higher	35, 0.007, NE
A11	FIRST IMPRESSION ENT	4655 ORANGE DR	FL BROWARD CO. HM	Higher	36, 0.007, NNE
A12	FIRST IMPRESSIONS EN	4655 ORANGE DR	FL HAZ WASTE	Higher	36, 0.007, NNE
A13	M D AUTOMOTIVE	4701 45 ST SW	FL HAZ WASTE	Higher	42, 0.008, NW
A14	B S J AUTO REPAIR IN	4701 45 ST SW	FL HAZ WASTE	Higher	42, 0.008, NW
A15	BEST CHOICE AUTO	4701 SW 45TH ST BLDG	EDR Hist Auto	Higher	42, 0.008, NW
A16	V & V AUTO REPAIR	4701 SW 45TH ST	FL BROWARD CO. HM	Higher	42, 0.008, NW
A17	B.S.J. AUTO REPAIR,	4701 SW 45TH ST	FL BROWARD CO. HM	Higher	42, 0.008, NW
A18	BEST CHOICE AUTO REP	4701 SW 45TH ST	FL BROWARD CO. HM	Higher	42, 0.008, NW
A19	MILLER HOME PRODUCTS	4701 45 ST SW	FL HAZ WASTE	Higher	42, 0.008, NW
A20	V & V AUTO REPAIR	4701 45 ST SW #6,13	FL HAZ WASTE	Higher	42, 0.008, NW
A21	PRO-TECK COLLISION &	4701 SW 45TH ST	FL BROWARD CO. HM	Higher	42, 0.008, NW
A22	TONY'S GARAGE ON DAV	4701 SW 45TH ST	FL BROWARD CO. HM	Higher	42, 0.008, NW
A23	LYFAM ENTERPRISE	4701 45 ST SW	FL HAZ WASTE	Higher	42, 0.008, NW
A24	NEIL AUTO WORKS INC	4701 45TH ST 12 6 8	FL HAZ WASTE	Higher	42, 0.008, NW
A25	NEIL AUTO WORKS, INC	4701 SW 45TH ST	FL BROWARD CO. HM	Higher	42, 0.008, NW
A26	JB CUSTOM CABINETS	4701 45 ST SW #15	FL HAZ WASTE	Higher	42, 0.008, NW
A27	ROY'S AUTOMOTIVE	4701 45 ST SW #7,28-	FL HAZ WASTE	Higher	42, 0.008, NW
A28	S B R	4701 45 ST SW	FL HAZ WASTE	Higher	42, 0.008, NW
A29	NEW CINGULAR WIRELES	4701 SW 45TH ST	FL BROWARD CO. HM	Higher	42, 0.008, NW
A30	ROY'S AUTOMOTIVE	4701 SW 45TH ST	FL BROWARD CO. HM	Higher	42, 0.008, NW
A31	CHAMPIONS USA	4701 45 ST SW	FL HAZ WASTE	Higher	42, 0.008, NW
B32	R. P. M. COLLISION &	4735 45 ST SW	FL HAZ WASTE	Higher	47, 0.009, WNW
B33	TONY'S GARAGE, INC.	4735 SW 45TH ST	FL BROWARD CO. HM	Higher	47, 0.009, WNW
B34	R P M COLLISION & FR	4735 SW 45TH ST	FL BROWARD CO. HM	Higher	47, 0.009, WNW
B35	A1A TRANPORATION	4749 SW 45TH ST	FL BROWARD CO. HM	Higher	47, 0.009, WNW
B36	A1A TRANPORATION	4749 SW 45TH ST	FL AST	Higher	47, 0.009, WNW
A37	FL DEPT OF TRANSPORT	GRIFFIN RD TOLL PLAZ	FL UST, FL Financial Assurance	Higher	70, 0.013, SSW
A38	FL DEPT OF TRANSPORT	GRIFFIN RD TOLL PLAZ	FL AST	Higher	72, 0.014, SSW

MAPPED SITES SUMMARY

Target Property Address:
4641 S STATE RD 7
FORT LAUDERDALE, FL 33314

Click on Map ID to see full detail.

MAP ID	SITE NAME	ADDRESS	DATABASE ACRONYMS	RELATIVE ELEVATION	DIST (ft. & mi.) DIRECTION
B39	INTERNATIONAL REFINI	4725 ORANGE DR	FL HAZ WASTE, FL BROWARD CO. HM	Higher	77, 0.015, WNW
B40	FAST EDDIES COLLISIO	4729 ORANGE DR	RCRA NonGen / NLR, FINDS, ECHO	Higher	78, 0.015, WNW
B41	EDDIE'S COLLISION EX	4729 ORANGE DR	FL HAZ WASTE	Higher	78, 0.015, WNW
B42	TONY'S GARAGE	4735 ORANGE DR	RCRA-VSQG, FINDS, ECHO	Higher	78, 0.015, WNW
B43	RAY'S AUTOMOTIVE REP	4739 ORANGE DR	FL HAZ WASTE	Higher	78, 0.015, WNW
C44	JET AUTO WORLD INC	4661 S STATE ROAD 7	FL BROWARD CO. HM	Lower	171, 0.032, SE
D45	JANOT INC	4500 44 AVE SW	FL HAZ WASTE	Lower	177, 0.034, East
D46	LAUD.YACHT & SHIP BU	4500 44 AVE SW	FL HAZ WASTE	Lower	177, 0.034, East
D47	JANOT INC	4508 44 AVE SW	FL HAZ WASTE	Lower	179, 0.034, East
C48	JET TRANSMISSION	4601 S STATE ROAD 7	EDR Hist Auto	Higher	224, 0.042, SE
C49	AMS JET TRANSMISSION	4601 S STATE ROAD 7	FL BROWARD CO. HM	Higher	224, 0.042, SE
C50	JET EXPRESS LUBE INC	4681 S STATE ROAD 7	EDR Hist Auto	Lower	264, 0.050, SE
C51	CM JET LUBRICATION	4681 S HWY 7	UST FINDER, UST FINDER RELEASE	Lower	264, 0.050, SE
E52	MAS TEC INC	2801 SW 46TH AVE	UST FINDER, UST FINDER RELEASE	Higher	290, 0.055, South
E53	MASTEC, INC.	2801 SW 46TH AVE	FL BROWARD CO. HM	Higher	290, 0.055, South
F54	RAMGOH SALES CO	4500 S SR 7	UST FINDER	Lower	333, 0.063, ESE
F55	RAMGOH SALES CO	4500 S SR 7	FL UST	Lower	333, 0.063, ESE
F56	RAMGOH SALES CO., IN	4500 S STATE ROAD 7	FL BROWARD CO. HM	Lower	333, 0.063, ESE
G57	C & R ENGINE REPAIR	4701 ORANGE DR	FL BROWARD CO. HM	Higher	365, 0.069, NW
G58	BUMBLE BEE AUTO CARE	4701 ORANGE DR BLDG	RCRA-VSQG	Higher	365, 0.069, NW
G59	RODRIGO S AUTO REPAI	4701 ORANGE DR	EDR Hist Auto	Higher	365, 0.069, NW
G60	PRO-TEK COLLISION AN	4701 ORANGE DRIVE #5	E MANIFEST	Higher	365, 0.069, NW
G61	LEN WATKINS CO	4701 ORANGE DR BLDG	RCRA-VSQG	Higher	365, 0.069, NW
G62	DESIGNS BY CARLOS	4701 ORANGE DR	FL HAZ WASTE	Higher	365, 0.069, NW
G63	C&R ENGINE REPAIR SH	4701 ORANGE DRIVE 13	FL HAZ WASTE	Higher	365, 0.069, NW
G64	TONYS GARAGE	4701 ORANGE DR BLDG	RCRA NonGen / NLR	Higher	365, 0.069, NW
G65	PRO-TEK COLLISION AN	4701 ORANGE DRIVE #6	E MANIFEST	Higher	365, 0.069, NW
G66	VERSATILE WAREHOUSIN	4701 ORANGE DR BLDG	RCRA-VSQG	Higher	365, 0.069, NW
H67	R & J MARINE	4590 SW 44TH AVE	RCRA-VSQG	Lower	422, 0.080, ESE
F68	A #1 DIESEL DOCTORS	4601 44 AVE SW	FL HAZ WASTE	Lower	446, 0.084, ESE
F69	A #1 DIESEL DOCTORS	4601 SW 44TH AVE	FL BROWARD CO. HM	Lower	446, 0.084, ESE
H70	SEZ MARINE FORMER SI	4600 SW 44 AVE	FL INST CONTROL, FL DWM CONTAM, FL ERIC WASTE...	Lower	482, 0.091, ESE
H71	J & C TRUCK SERVICES	4600 SW 44TH AVE	FL Broward Co. EDIEAR, FL BROWARD CO. HM	Lower	482, 0.091, ESE
H72	SEZ MARINE FORMER SI	4600 SW 44 AVE	FL RESP PARTY	Lower	482, 0.091, ESE
H73	SEAMASTER YACHTS	4600 S. W. 44TH AVE	ICIS, FINDS, ECHO, FL BROWARD CO. HM	Lower	482, 0.091, ESE
H74	SEZ MARINE FORMER SI	4600 SW 44 AVE	FL RESP PARTY	Lower	482, 0.091, ESE
I75	WAWA FOOD MARKET# 53	4700 SOUTH STATE ROA	FL UST, FL Financial Assurance	Lower	537, 0.102, SE
I76	WAWA	4700 STATE ROAD 7 S	FL HAZ WASTE	Lower	537, 0.102, SE
I77	WAWA #5314	4700 S STATE ROAD 7	RCRA-VSQG	Lower	537, 0.102, SE

MAPPED SITES SUMMARY

Target Property Address:
4641 S STATE RD 7
FORT LAUDERDALE, FL 33314

Click on Map ID to see full detail.

MAP ID	SITE NAME	ADDRESS	DATABASE ACRONYMS	RELATIVE ELEVATION	DIST (ft. & mi.) DIRECTION
J78	HARRYS OIL RECOVERY	4753 ORANGE DR	RCRA NonGen / NLR, ECHO	Higher	592, 0.112, NW
K79	PETROLEUM MANAG INC	3650 SW 47TH AVE	FL SWF/LF, FL ENG CONTROLS, FL INST CONTROL, FL...	Higher	643, 0.122, SSW
K80	FORMER PETROLEUM MAN	3650 SOUTHWEST 47TH	FL ENG CONTROLS, FL INST CONTROL, FL ERIC WASTE...	Higher	643, 0.122, SSW
I81	HI TECH LUBE 4	4681 S HWY 7	FL LUST, FL UST, FL AST, FL DWM CONTAM, FL...	Lower	653, 0.124, SSE
L82	FDOT/TD GRIFFIN ROAD	5101 SW 45TH ST	FL UST	Lower	662, 0.125, West
L83	FDOT/TD GIRRIN ROAD	5101 45TH ST SW	FL HAZ WASTE	Lower	662, 0.125, West
L84	FDOT/TD GRIFFIN ROAD	5101 SW 45TH ST	FL BROWARD CO. HM	Lower	662, 0.125, West
J85	ACTAVIS LABORATORIES	4955 ORANGE DRIVE	RCRA-LQG, E MANIFEST	Higher	668, 0.127, WNW
J86	ACTAVIS LABORATORIES	4955 ORANGE DR	FL AIRS, FL Financial Assurance, FL HAZ WASTE, FL...	Higher	668, 0.127, WNW
J87	ACTAVIS LABORATORIES	4955 ORANGE DR	FL AST	Higher	668, 0.127, WNW
M88	GILBERTS TIRE SERVIC	5000 GRIFFIN RD	FL HAZ WASTE	Lower	718, 0.136, WSW
M89	J & C TRUCK SERVICES	5000 OLD GRIFFIN RD	FL HAZ WASTE, FL BROWARD CO. HM	Lower	718, 0.136, WSW
M90	GILBERTS TIRES SERVI	5000 GRIFFIN RD	FL DADE CO LW, FL BROWARD CO. HM	Lower	718, 0.136, WSW
J91	A1A TRANSPORTATION	4749 ORANGE DR	FL AST	Higher	748, 0.142, NW
N92	EXXON #4-6248	4791 S. STATE RD 7	RCRA-VSQG	Lower	783, 0.148, SSE
N93	EXXON STATION	4791 S STATE ROAD 7	RCRA-VSQG	Lower	783, 0.148, SSE
N94	MOBIL - AIRCOM MANAG	4791 S STATE ROAD 7	FL LUST, FL UST, FL DWM CONTAM, FL Financial...	Lower	783, 0.148, SSE
N95	MOBIL	4791 S SR 7	UST FINDER, UST FINDER RELEASE	Lower	783, 0.148, SSE
N96	EXXON CO USA #46248	4791 S SR 7	RCRA NonGen / NLR, FINDS, ECHO	Lower	783, 0.148, SSE
N97	MOBIL - AIRCOM MANAG	4791 S STATE ROAD 7	FL BROWARD CO. HM	Lower	783, 0.148, SSE
O98	TRANSATLANTIC MOTORS	4607 44 AVE SW	FL HAZ WASTE	Lower	856, 0.162, ESE
O99	TRANSATLANTIC MOTORS	4607 SW 44TH AVE	FL BROWARD CO. HM	Lower	856, 0.162, ESE
O100	MORRISON BUILDERS	4607 SW 44TH AVE	FL UST	Lower	856, 0.162, ESE
O101	MORRISON BUILDERS	4607 SW 44TH AVE	UST FINDER	Lower	856, 0.162, ESE
N102	MOBIL #02-E79	4790 S SR 7	FL LUST, FL UST, FL DWM CONTAM	Lower	876, 0.166, SSE
N103	MOBIL #02-E79	4790 S SR 7	UST FINDER, UST FINDER RELEASE	Lower	876, 0.166, SSE
P104	CLEAN GROUNDS INC.	4211 KEAN RD	FL DADE CO LW, FL BROWARD CO. HM	Higher	883, 0.167, WNW
P105	SUBAQUEOUS SERVICES	4201 KEAN RD	FL AST	Higher	911, 0.173, WNW
P106	SUBAQUEOUS SERVICES	4201 KEAN RD	FL Financial Assurance, FL HAZ WASTE, FL BROWARD...	Higher	911, 0.173, WNW
Q107	WHEELABRATOR SOUTH B	4400 S STATE ROAD 7	FL HAZ WASTE	Lower	913, 0.173, NE
Q108	WHEELABRATOR SOUTH B	4400 SR 7	FL LUST, FL UST, FL AST, FL DWM CONTAM, FL...	Lower	913, 0.173, NE
Q109	WHEELABARATOR OF S B	4400 SOUTH STATE ROA	E MANIFEST	Lower	913, 0.173, NE
Q110	WHEELABRATOR SOUTH B	4400 S STATE ROAD 7	FL AST	Lower	913, 0.173, NE
Q111	WHEELABRATOR	4400 S STATE ROAD 7	RCRA NonGen / NLR	Lower	913, 0.173, NE
Q112	WHEELABRATOR SOUTH B	4400 S STATE ROAD 7	RCRA-VSQG	Lower	913, 0.173, NE
Q113	WHEELABRATOR SOUTH B	4400 SR 7	UST FINDER, UST FINDER RELEASE	Lower	913, 0.173, NE
Q114	WHEELABRATOR SOUTH B	4400 S STATE ROAD 7	FL HW GEN, FL NPDES	Lower	913, 0.173, NE
Q115	SOUTH BROWARD CO. RE	4400 S. STATE ROAD 7	FL SWF/LF, FL Financial Assurance	Lower	913, 0.173, NE
Q116	WHEELABRATOR SOUTH	4400 S. STATE ROAD #	RCRA-SQG, E MANIFEST	Lower	913, 0.173, NE

MAPPED SITES SUMMARY

Target Property Address:
4641 S STATE RD 7
FORT LAUDERDALE, FL 33314

Click on Map ID to see full detail.

MAP ID	SITE NAME	ADDRESS	DATABASE ACRONYMS	RELATIVE ELEVATION	DIST (ft. & mi.) DIRECTION
Q117	VACANT LOT	4400 S STATE ROAD 7	RCRA-VSQG	Lower	913, 0.173, NE
Q118	AMERICAN STEEL PROCE	4400 SOUTH STATE ROA	FL SWF/LF	Lower	913, 0.173, NE
O119	FLORIDA SWEEPING, IN	4630 SW 44TH AVE	FL BROWARD CO. HM	Lower	972, 0.184, ESE
R120	MATROJO CORP	4200 SW 47TH AVE	UST FINDER	Higher	977, 0.185, North
R121	MATROJO CORP	4200 SW 47TH AVE	FL UST	Higher	977, 0.185, North
S122	AUSTRAL ENGINE REBUI	5079 SW 48TH ST	FL AIRS, FL BROWARD CO. HM	Lower	993, 0.188, SW
S123	CASTLE ENTERPRISES I	5079 SW 48TH ST	FL UST	Lower	993, 0.188, SW
S124	AUSTRAL ENGINE REBUI	5079 48TH	FL HAZ WASTE	Lower	993, 0.188, SW
S125	WORLD ENVIRONMENTAL	5079 SW 48TH ST	RCRA NonGen / NLR	Lower	993, 0.188, SW
S126	MISTER ENVIRONMENTAL	5079 SW 48TH ST #11	RCRA NonGen / NLR, FINDS, ECHO	Lower	993, 0.188, SW
S127	CASTLE ENTERPRISES I	5079 SW 48TH ST	UST FINDER	Lower	993, 0.188, SW
N128	D&A AUTO SERVICE	4801 S SR7	FL BROWARD CO. HM	Lower	1053, 0.199, SSE
T129	WHEELABRATOR SOUTH B		PFAS ECHO	Lower	1084, 0.205, NE
T130	WHEELABRATOR SOUTH B		PFAS ECHO	Lower	1084, 0.205, NE
U131	SHELL-FIRST COAST EN	4801 S SR 7	UST FINDER, UST FINDER RELEASE	Lower	1104, 0.209, SSE
U132	EL-AD GAS STATION PA	4801 S. HWY 7	FL VCP, FL CLEANUP SITES, FL ERIC WASTE CLEANUP	Lower	1104, 0.209, SSE
U133	DAVIE SHELL STATION	4801 S SR 7	FL LAST, FL LUST, FL DWM CONTAM	Lower	1104, 0.209, SSE
U134	DAVIE PETRO HOLDINGS	4801 S STATE ROAD 7	FL UST, FL AST, FL CLEANUP SITES, FL Financial...	Lower	1104, 0.209, SSE
U135	EL-AD GAS STATION PA	4801 S STATE ROAD 7	FL BROWNFIELDS	Lower	1104, 0.209, SSE
U136	SHELL # 136492	4801 S. HWY 7	FL DWM CONTAM	Lower	1104, 0.209, SSE
U137	7-ELEVEN FOOD STORE	4800 S STATE RD 7	UST FINDER, UST FINDER RELEASE	Lower	1118, 0.212, SSE
U138	7 - ELEVEN #25603	4800 SOUTH SR 7	RCRA-VSQG	Lower	1118, 0.212, SSE
U139	7-ELEVEN STORE #2560	4800 S STATE ROAD 7	FL BROWARD CO. HM	Lower	1118, 0.212, SSE
U140	7-ELEVEN STORE #2560	4800 S STATE ROAD 7	FL LUST, FL UST, FL CLEANUP SITES, FL Broward Co....	Lower	1118, 0.212, SSE
U141	7-ELEVEN FOOD STORE	4800 S STATE ROAD 7	FL DWM CONTAM	Lower	1118, 0.212, SSE
142	WHEELABRATOR SOUTH B		PFAS ECHO	Lower	1141, 0.216, ENE
V143	FDOT/TD GRIFFIN ROAD	5216 45TH ST SW	FL HAZ WASTE	Higher	1148, 0.217, West
V144	FDOT/TD GRIFFIN ROAD	5216 SW 45TH ST	FL BROWARD CO. HM	Higher	1148, 0.217, West
R145	CONVENIENT AUTO AIR	4153 SW 47TH AVE	FL BROWARD CO. HM	Higher	1219, 0.231, NNW
R146	T-MOBILE USA, INC -	4153 SW 47TH AVE	FL BROWARD CO. HM	Higher	1219, 0.231, NNW
R147	FRONT END PERFORMANC	4153 SW 47TH AVE # 1	RCRA NonGen / NLR, FINDS, ECHO, FL BROWARD CO. HM	Higher	1219, 0.231, NNW
R148	OMEGA FISHING, LLC	4153 SW 47TH AVE SW	FL HAZ WASTE	Higher	1219, 0.231, NNW
R149	MONSTER MOTORSPORTS,	4149 47TH AVE SW B	FL HAZ WASTE	Higher	1234, 0.234, North
R150	MONSTER MOTORSPORTS,	4149 SW 47TH AVE	FL BROWARD CO. HM	Higher	1234, 0.234, North
R151	YORK DISTRIBUTORS	4149 47 AVE SW	FL HAZ WASTE	Higher	1234, 0.234, North
V152	GROWERS FORD TRACTOR	5250 GRIFFIN RD	RCRA NonGen / NLR, FINDS, ECHO	Lower	1239, 0.235, West
R153	RED SMITH FOODS	4145 SW 47TH AVE	FL BROWARD CO. HM	Higher	1250, 0.237, North
R154	D'S SCRAP YARD	4150 SW 47TH AVE	FL BROWARD CO. HM	Higher	1260, 0.239, North
R155	D'S SCRAP YARD	4150 47TH SW	FL HAZ WASTE	Higher	1260, 0.239, North

MAPPED SITES SUMMARY

Target Property Address:
4641 S STATE RD 7
FORT LAUDERDALE, FL 33314

Click on Map ID to see full detail.

MAP ID	SITE NAME	ADDRESS	DATABASE ACRONYMS	RELATIVE ELEVATION	DIST (ft. & mi.) DIRECTION
R156	D'S SCRAP YARD	4150 SW 47TH AVE	FL AST	Higher	1260, 0.239, North
R157	TR3 PERFORMANCE, INC	4141 SW 47TH AVE	FL BROWARD CO. HM	Higher	1267, 0.240, North
W158	PULSE MEDICAL INC	4131 SW 47TH AVE	RCRA-VSQG	Higher	1309, 0.248, North
W159	EVIO LABS	4131 SW 47TH AVE STE	E MANIFEST	Higher	1309, 0.248, North
W160	KAYCHA LABS	4131 SW 47TH AVE	FINDS, ECHO, PFAS ECHO	Higher	1309, 0.248, North
W161	PULSE MEDICAL, INC.	4131 47 AVENUE SW #	FL HAZ WASTE	Higher	1309, 0.248, North
W162	KAYCHA LABS	4131 SW 47TH AVE	RCRA-SQG, E MANIFEST	Higher	1309, 0.248, North
W163	PULSE MEDICAL, INC.	4131 SW 47TH AVE	FL BROWARD CO. HM, FL HW GEN	Higher	1309, 0.248, North
W164	INTERNATIONAL REFINI	4131 47 AVE SW	FL HAZ WASTE	Higher	1309, 0.248, North
W165	INTERNATIONAL REFINI	4131 SW 47TH AVE STE	RCRA NonGen / NLR, FINDS, ECHO	Higher	1309, 0.248, North
U166	EL-AD BROWARD GREEN	4803-4999 S STATE RO	FL BROWNFIELDS	Lower	1393, 0.264, SSE
U167	EL-AD BROWARD PLAZA	4803-4999 S STATE RO	FL BROWNFIELDS	Lower	1393, 0.264, SSE
X168	4126, INC	4126 SW 47 AVE	FL SWF/LF	Higher	1490, 0.282, North
X169	SFG ISF-DAVIE	4126 SW 47TH AVE	FL LAST, FL LUST, FL ASBESTOS, FL CLEANUP SITES,...	Higher	1490, 0.282, North
Y170	RYBARS DRY CLEANERS	4961 S HWY 7	FL VCP, FL CLEANUP SITES, FL DWM CONTAM, FL ERIC...	Lower	1517, 0.287, SSE
Y171	RYBARS CLEANERS	4961 S SR 7	FL DWM CONTAM, FL ERIC WASTE CLEANUP	Lower	1517, 0.287, SSE
Y172	RYBARS CLEANERS	4961 SOUTH SR 7	FL PRIORITYCLEANERS, RCRA NonGen / NLR, FINDS,...	Lower	1517, 0.287, SSE
Z173	FPL-LAUDERDALE PLANT	4300 SW 42ND AVE	FL LUST, FL UST, FL Financial Assurance, FL NPDES	Lower	1562, 0.296, ENE
Z174	FPL LAUDERDALE POWER	4300 SW 42ND AVE	FL AIRS, FL CLEANUP SITES, FL Broward Co. EDIEAR,...	Lower	1562, 0.296, ENE
Z175	FL POWER & LIGHT CO	4300 SW 42ND AVE	FL LAST, FL SPILLS, FL CLEANUP SITES, FL DWM...	Lower	1562, 0.296, ENE
176	EVERGREEN TECHNOLOGY	4030 S. ST. RD. 7	FL SWF/LF	Lower	1571, 0.298, NE
AA177	BARRY MURDOCK GROUP	4155 GRIFFEN RD	UST FINDER, UST FINDER RELEASE	Lower	1674, 0.317, ESE
AA178	BARRY MURDOCK GROUP	4155 GRIFFEN RD	FL LUST, FL UST, FL DWM CONTAM, FL Financial...	Lower	1674, 0.317, ESE
AB179	FORT LAUDERDALE SLUD	US 441 & COMPOST SIT	FL SWF/LF	Lower	1720, 0.326, NE
AC180	LIBERTY TIRE & RUBBE	4201 S STATE RD 7	FL SWF/LF	Higher	1783, 0.338, NNE
AC181	EARL W. COLVARD, INC	4201 S STATE ROAD 7	FL SWF/LF	Higher	1783, 0.338, NNE
182	MOBIL #02 FM3	5000 N HWY 7	FL LUST, FL UST, FL DWM CONTAM, FL Financial...	Lower	1840, 0.348, SSE
AB183	CITY OF FORT LAUDERD	4030 S STATE ROAD 7	FL INST CONTROL, FL ASBESTOS, FL DWM CONTAM, FL...	Lower	1887, 0.357, NE
184	GORDON DARBY INC BRO	4900 SW 51 ST	FL DWM CONTAM, FL RESP PARTY, FL ERIC WASTE...	Lower	2439, 0.462, SSW
AD185	GREEN LEAF NURSERY	3913 S SR 7	UST FINDER, UST FINDER RELEASE	Lower	2618, 0.496, NNE
AD186	GREEN LEAF NURSERY	3913 S SR 7	FL LUST, FL UST, FL DWM CONTAM	Lower	2618, 0.496, NNE
187	FLSC, LLC	3911 SW 47TH AVENUE,	FL SWF/LF, FL SWRCY	Higher	2637, 0.499, NNW
188	CRAMER & MAUER AKA N	3830 SW 47TH AVE	FL Fl Sites	Higher	3308, 0.627, North
189	TRIUMVIRATE ENVIRONM	3670 SW 47TH AVE	CORRACTS, RCRA-TSDF, RCRA-VSQG, FL AST, E...	Higher	3807, 0.721, North

EXECUTIVE SUMMARY

TARGET PROPERTY SEARCH RESULTS

The target property was identified in the following records. For more information on this property see page 8 of the attached EDR Radius Map report:

Site	Database(s)	EPA ID
GEXHAUST 4641 S STATE RD 7 DA DAVIE, FL 33314	FINDS Registry ID:: 110070815028 ECHO Registry ID: 110070815028	N/A
JET EXHAUST 4641 S SR 7 DAVIE, FL 33314	RCRA NonGen / NLR EPA ID:: FL0000747964 FINDS Registry ID:: 110005989859 ECHO Registry ID: 110005989859	FL0000747964

DATABASES WITH NO MAPPED SITES

No mapped sites were found in EDR's search of available ("reasonably ascertainable ") government records either on the target property or within the search radius around the target property for the following databases:

STANDARD ENVIRONMENTAL RECORDS

Lists of Federal NPL (Superfund) sites

NPL ---------- National Priority List
Proposed NPL ---------- Proposed National Priority List Sites
NPL LIENS ---------- Federal Superfund Liens

Lists of Federal Delisted NPL sites

Delisted NPL ---------- National Priority List Deletions

Lists of Federal sites subject to CERCLA removals and CERCLA orders

FEDERAL FACILITY ---------- Federal Facility Site Information listing
SEMS ---------- Superfund Enterprise Management System

Lists of Federal CERCLA sites with NFRAP

SEMS-ARCHIVE ---------- Superfund Enterprise Management System Archive

Federal institutional controls / engineering controls registries

LUCIS ---------- Land Use Control Information System

US ENG CONTROLS ..... Engineering Controls Sites List
US INST CONTROLS ..... Institutional Controls Sites List

Federal ERNS list

ERNS ..... Emergency Response Notification System

Lists of state- and tribal hazardous waste facilities

FL SHWS ..... Florida's State-Funded Action Sites

Lists of state and tribal leaking storage tanks

INDIAN LUST ..... Leaking Underground Storage Tanks on Indian Land

Lists of state and tribal registered storage tanks

FL FF TANKS ..... Federal Facilities Listing
FEMA UST ..... Underground Storage Tank Listing
INDIAN UST ..... Underground Storage Tanks on Indian Land
FL TANKS ..... Storage Tank Facility List

Lists of state and tribal voluntary cleanup sites

INDIAN VCP ..... Voluntary Cleanup Priority Listing

ADDITIONAL ENVIRONMENTAL RECORDS

Local Brownfield lists

US BROWNFIELDS ..... A Listing of Brownfields Sites

Local Lists of Landfill / Solid Waste Disposal Sites

INDIAN ODI ..... Report on the Status of Open Dumps on Indian Lands
ODI ..... Open Dump Inventory
DEBRIS REGION 9 ..... Torres Martinez Reservation Illegal Dump Site Locations
IHS OPEN DUMPS ..... Open Dumps on Indian Land

Local Lists of Hazardous waste / Contaminated Sites

US HIST CDL ..... Delisted National Clandestine Laboratory Register
US CDL ..... National Clandestine Laboratory Register

Local Land Records

LIENS 2 ..... CERCLA Lien Information

Records of Emergency Release Reports

HMIRS ..... Hazardous Materials Information Reporting System
FL SPILLS 90 ..... SPILLS 90 data from FirstSearch
FL SPILLS 80 ..... SPILLS 80 data from FirstSearch

Other Ascertainable Records

FUDS ..... Formerly Used Defense Sites

DOD	Department of Defense Sites
SCRD DRYCLEANERS	State Coalition for Remediation of Drycleaners Listing
US FIN ASSUR	Financial Assurance Information
EPA WATCH LIST	EPA WATCH LIST
2020 COR ACTION	2020 Corrective Action Program List
TSCA	Toxic Substances Control Act
TRIS	Toxic Chemical Release Inventory System
SSTS	Section 7 Tracking Systems
ROD	Records Of Decision
RMP	Risk Management Plans
RAATS	RCRA Administrative Action Tracking System
PRP	Potentially Responsible Parties
PADS	PCB Activity Database System
FTTS	FIFRA/ TSCA Tracking System - FIFRA (Federal Insecticide, Fungicide, & Rodenticide Act)/TSCA (Toxic Substances Control Act)
MLTS	Material Licensing Tracking System
COAL ASH DOE	Steam-Electric Plant Operation Data
COAL ASH EPA	Coal Combustion Residues Surface Impoundments List
PCB TRANSFORMER	PCB Transformer Registration Database
RADINFO	Radiation Information Database
HIST FTTS	FIFRA/TSCA Tracking System Administrative Case Listing
DOT OPS	Incident and Accident Data
CONSENT	Superfund (CERCLA) Consent Decrees
FUSRAP	Formerly Utilized Sites Remedial Action Program
UMTRA	Uranium Mill Tailings Sites
LEAD SMELTERS	Lead Smelter Sites
US AIRS	Aerometric Information Retrieval System Facility Subsystem
US MINES	Mines Master Index File
MINES MRDS	Mineral Resources Data System
ABANDONED MINES	Abandoned Mines
DOCKET HWC	Hazardous Waste Compliance Docket Listing
UXO	Unexploded Ordnance Sites
FUELS PROGRAM	EPA Fuels Program Registered Listing
PFAS NPL	Superfund Sites with PFAS Detections Information
PFAS FEDERAL SITES	Federal Sites PFAS Information
PFAS TSCA	PFAS Manufacture and Imports Information
PFAS TRIS	List of PFAS Added to the TRI
PFAS RCRA MANIFEST	PFAS Transfers Identified In the RCRA Database Listing
PFAS ATSDR	PFAS Contamination Site Location Listing
PFAS WQP	Ambient Environmental Sampling for PFAS
PFAS NPDES	Clean Water Act Discharge Monitoring Information
PFAS PROJECT	NORTHEASTERN UNIVERSITY PFAS PROJECT
PFAS ECHO FIRE TRAIN	Facilities in Industries that May Be Handling PFAS Listing
PFAS PT 139 AIRPORT	All Certified Part 139 Airports PFAS Information Listing
AQUEOUS FOAM NRC	Aqueous Foam Related Incidents Listing
BIOSOLIDS	ICIS-NPDES Biosolids Facility Data
FL PFAS	PFAS Tracking List
FL AQUEOUS FOAM	Former Fire Training Facility Assessments Listing
FL DEDB	Ethylene Dibromide Database Results
FL Cattle Dip. Vats	Cattle Dipping Vats
FL SOLCP	State-Owned Lands Cleanup Program Listing
FL SITE INV SITES	Site Investigation Section Sites Listing
FL UIC	Underground Injection Wells Database Listing

EDR HIGH RISK HISTORICAL RECORDS

EDR Exclusive Records

EDR MGP	EDR Proprietary Manufactured Gas Plants

EXECUTIVE SUMMARY

EDR Hist Cleaner..... EDR Exclusive Historical Cleaners

EDR RECOVERED GOVERNMENT ARCHIVES

Exclusive Recovered Govt. Archives

FL RGA HWS..... Recovered Government Archive State Hazardous Waste Facilities List
FL RGA LF..... Recovered Government Archive Solid Waste Facilities List
FL RGA LUST..... Recovered Government Archive Leaking Underground Storage Tank

SURROUNDING SITES: SEARCH RESULTS

Surrounding sites were identified in the following databases.

Elevations have been determined from the USGS Digital Elevation Model and should be evaluated on a relative (not an absolute) basis. Relative elevation information between sites of close proximity should be field verified. Sites with an elevation equal to or higher than the target property have been differentiated below from sites with an elevation lower than the target property.
Page numbers and map identification numbers refer to the EDR Radius Map report where detailed data on individual sites can be reviewed.

Sites listed in ***bold italics*** are in multiple databases.

Unmappable (orphan) sites are not considered in the foregoing analysis.

STANDARD ENVIRONMENTAL RECORDS

Lists of Federal RCRA facilities undergoing Corrective Action

CORRACTS: CORRACTS is a list of handlers with RCRA Corrective Action Activity. This report shows which nationally-defined corrective action core events have occurred for every handler that has had corrective action activity.

A review of the CORRACTS list, as provided by EDR, and dated 02/17/2025 has revealed that there is 1 CORRACTS site within approximately 1 mile of the target property.

Equal/Higher Elevation	Address	Direction / Distance	Map ID	Page
TRIUMVIRATE ENVIRONM EPA ID:: FLD981018773	***3670 SW 47TH AVE***	***N 1/2 - 1 (0.721 mi.)***	***189***	***1148***

Lists of Federal RCRA generators

RCRA-LQG: RCRAInfo is EPA's comprehensive information system, providing access to data supporting the Resource Conservation and Recovery Act (RCRA) of 1976 and the Hazardous and Solid Waste Amendments (HSWA) of 1984. The database includes selective information on sites which generate, transport, store, treat and/or dispose of hazardous waste as defined by the Resource Conservation and Recovery Act (RCRA). Large quantity generators (LQGs) generate over 1,000 kilograms (kg) of hazardous waste, or over 1 kg of acutely hazardous waste per month.

A review of the RCRA-LQG list, as provided by EDR, and dated 02/17/2025 has revealed that there is 1

RCRA-LQG site within approximately 0.25 miles of the target property.

Equal/Higher Elevation	Address	Direction / Distance	Map ID	Page
ACTAVIS LABORATORIES EPA ID:: FLR000071787	***4955 ORANGE DRIVE***	***WNW 1/8 - 1/4 (0.127 mi.)***	***J85***	***180***

RCRA-SQG: RCRAInfo is EPA's comprehensive information system, providing access to data supporting the Resource Conservation and Recovery Act (RCRA) of 1976 and the Hazardous and Solid Waste Amendments (HSWA) of 1984. The database includes selective information on sites which generate, transport, store, treat and/or dispose of hazardous waste as defined by the Resource Conservation and Recovery Act (RCRA). Small quantity generators (SQGs) generate between 100 kg and 1,000 kg of hazardous waste per month.

A review of the RCRA-SQG list, as provided by EDR, and dated 02/17/2025 has revealed that there are 2 RCRA-SQG sites within approximately 0.25 miles of the target property.

Equal/Higher Elevation	Address	Direction / Distance	Map ID	Page
KAYCHA LABS EPA ID:: FLR000236877	***4131 SW 47TH AVE***	***N 1/8 - 1/4 (0.248 mi.)***	***W162***	***584***

Lower Elevation	Address	Direction / Distance	Map ID	Page
WHEELABRATOR SOUTH EPA ID:: FLR000169292	***4400 S. STATE ROAD #***	***NE 1/8 - 1/4 (0.173 mi.)***	***Q116***	***444***

RCRA-VSQG: RCRAInfo is EPA's comprehensive information system, providing access to data supporting the Resource Conservation and Recovery Act (RCRA) of 1976 and the Hazardous and Solid Waste Amendments (HSWA) of 1984. The database includes selective information on sites which generate, transport, store, treat and/or dispose of hazardous waste as defined by the Resource Conservation and Recovery Act (RCRA). Very small quantity generators (VSQGs) generate less than 100 kg of hazardous waste, or less than 1 kg of acutely hazardous waste per month.

A review of the RCRA-VSQG list, as provided by EDR, and dated 02/17/2025 has revealed that there are 12 RCRA-VSQG sites within approximately 0.25 miles of the target property.

Equal/Higher Elevation	Address	Direction / Distance	Map ID	Page
TONY'S GARAGE EPA ID:: FLR000046763	***4735 ORANGE DR***	***WNW 0 - 1/8 (0.015 mi.)***	***B42***	***53***
BUMBLE BEE AUTO CARE EPA ID:: FLR000081331	4701 ORANGE DR BLDG	NW 0 - 1/8 (0.069 mi.)	G58	68
LEN WATKINS CO EPA ID:: FLR000081349	4701 ORANGE DR BLDG	NW 0 - 1/8 (0.069 mi.)	G61	76
VERSATILE WAREHOUSIN EPA ID:: FLT030072557	4701 ORANGE DR BLDG	NW 0 - 1/8 (0.069 mi.)	G66	87
PULSE MEDICAL INC EPA ID:: FLR000152942	4131 SW 47TH AVE	N 1/8 - 1/4 (0.248 mi.)	W158	576

Lower Elevation	Address	Direction / Distance	Map ID	Page
R & J MARINE	4590 SW 44TH AVE	ESE 0 - 1/8 (0.080 mi.)	H67	89

EPA ID:: FLT000066845				
WAWA #5314 EPA ID:: FLR000254326	4700 S STATE ROAD 7	SE 0 - 1/8 (0.102 mi.)	I77	127
EXXON #4-6248 EPA ID:: FLTMP9102885	4791 S. STATE RD 7	SSE 1/8 - 1/4 (0.148 mi.)	N92	323
EXXON STATION EPA ID:: FLTMP9002323	4791 S STATE ROAD 7	SSE 1/8 - 1/4 (0.148 mi.)	N93	324
WHEELABRATOR SOUTH B EPA ID:: FLT040073579	4400 S STATE ROAD 7	NE 1/8 - 1/4 (0.173 mi.)	Q112	434
VACANT LOT EPA ID:: FLTMP9203507	4400 S STATE ROAD 7	NE 1/8 - 1/4 (0.173 mi.)	Q117	478
7 - ELEVEN #25603 EPA ID:: FLT070079009	4800 SOUTH SR 7	SSE 1/8 - 1/4 (0.212 mi.)	U138	530

Lists of state and tribal landfills and solid waste disposal facilities

FL SWF/LF: The Solid Waste Facilities/Landfill Sites records typically contain an inventory of solid waste disposal facilities or landfills in a particular state. The data come from the Department of Environmental Protection's Facility Directory (Solid Waste Facilities).

A review of the FL SWF/LF list, as provided by EDR, has revealed that there are 9 FL SWF/LF sites within approximately 0.5 miles of the target property.

Equal/Higher Elevation	Address	Direction / Distance	Map ID	Page
PETROLEUM MANAG INC Database: SWF/LF, Date of Government Version: 10/04/2024 Facility-Site Id: 101456 Class Status: ACTIVE (A)	***3650 SW 47TH AVE***	***SSW 0 - 1/8 (0.122 mi.)***	***K79***	***152***
4126, INC Database: SWF/LF, Date of Government Version: 10/04/2024 Facility-Site Id: 96290 Class Status: INACTIVE (I)	4126 SW 47 AVE	N 1/4 - 1/2 (0.282 mi.)	X168	605
LIBERTY TIRE & RUBBE Database: SWF/LF, Date of Government Version: 10/04/2024 Facility-Site Id: 96596 Class Status: INACTIVE (I)	4201 S STATE RD 7	NNE 1/4 - 1/2 (0.338 mi.)	AC180	1121
EARL W. COLVARD, INC Database: SWF/LF, Date of Government Version: 10/04/2024 Facility-Site Id: 97567 Class Status: REGISTERED (R)	4201 S STATE ROAD 7	NNE 1/4 - 1/2 (0.338 mi.)	AC181	1122
FLSC, LLC Database: SWF/LF, Date of Government Version: 10/04/2024 Facility-Site Id: 105792 Class Status: ACTIVE (A)	***3911 SW 47TH AVENUE,***	***NNW 1/4 - 1/2 (0.499 mi.)***	***187***	***1147***

Lower Elevation	Address	Direction / Distance	Map ID	Page
SOUTH BROWARD CO. RE Database: SWF/LF, Date of Government Version: 10/04/2024	***4400 S. STATE ROAD 7***	***NE 1/8 - 1/4 (0.173 mi.)***	***Q115***	***442***

Facility-Site Id: 53209
Class Status: ACTIVE (A)
Class Status: PRE-AUTHORIZED (B)

AMERICAN STEEL PROCE	4400 SOUTH STATE ROA	NE 1/8 - 1/4 (0.173 mi.)	Q118	480
Database: SWF/LF, Date of Government Version: 10/04/2024 Facility-Site Id: 105763 Class Status: ACTIVE (A)				
EVERGREEN TECHNOLOGY	4030 S. ST. RD. 7	NE 1/4 - 1/2 (0.298 mi.)	176	1060
Database: SWF/LF, Date of Government Version: 10/04/2024 Facility-Site Id: 54926 Class Status: NFA,NO FURTHER ACTION (F)				
FORT LAUDERDALE SLUD	US 441 & COMPOST SIT	NE 1/4 - 1/2 (0.326 mi.)	AB179	1120
Database: SWF/LF, Date of Government Version: 10/04/2024 Facility-Site Id: 55104 Class Status: INACTIVE (I)				

Lists of state and tribal leaking storage tanks

FL LAST: The file for Leaking Aboveground Storage Tanks. Please remember STCM does not track the source of the discharge so the agency provides a list of facilities with an aboveground tank and an open discharge split by facilities with aboveground tanks only and facilities with aboveground and underground tanks.

A review of the FL LAST list, as provided by EDR, and dated 10/21/2024 has revealed that there are 3 FL LAST sites within approximately 0.5 miles of the target property.

Equal/Higher Elevation	Address	Direction / Distance	Map ID	Page
SFG ISF-DAVIE Facility-Site Id: 9811899	***4126 SW 47TH AVE***	***N 1/4 - 1/2 (0.282 mi.)***	***X169***	***606***

Lower Elevation	Address	Direction / Distance	Map ID	Page
DAVIE SHELL STATION Facility-Site Id: 8502104	***4801 S SR 7***	***SSE 1/8 - 1/4 (0.209 mi.)***	***U133***	***510***
FL POWER & LIGHT CO Facility-Site Id: 8731714	***4300 SW 42ND AVE***	***ENE 1/4 - 1/2 (0.296 mi.)***	***Z175***	***1047***

FL LUST: The Leaking Underground Storage Tank Incident Reports contain an inventory of reported leaking underground storage tank incidents. The data come from the Department of Environmental Protection's PCTO1--Petroleum Contamination Detail Report.

A review of the FL LUST list, as provided by EDR, and dated 10/21/2024 has revealed that there are 11 FL LUST sites within approximately 0.5 miles of the target property.

Equal/Higher Elevation	Address	Direction / Distance	Map ID	Page
SFG ISF-DAVIE Discharge Cleanup Status: SA - SA ONGOING Facility Status: OPEN	***4126 SW 47TH AVE***	***N 1/4 - 1/2 (0.282 mi.)***	***X169***	***606***

Facility-Site Id: 9811899

Lower Elevation	Address	Direction / Distance	Map ID	Page
HI TECH LUBE 4	***4681 S HWY 7***	***SSE 0 - 1/8 (0.124 mi.)***	***I81***	***163***
Discharge Cleanup Status: NFA - NFA COMPLETE Facility Status: OPEN Facility-Site Id: 8945298				
MOBIL - AIRCOM MANAG	***4791 S STATE ROAD 7***	***SSE 1/8 - 1/4 (0.148 mi.)***	***N94***	***326***
Discharge Cleanup Status: SRCR - SRCR COMPLETE Facility Status: OPEN Facility-Site Id: 8501405				
MOBIL #02-E79	***4790 S SR 7***	***SSE 1/8 - 1/4 (0.166 mi.)***	***N102***	***388***
Discharge Cleanup Status: SRCR - SRCR COMPLETE Facility Status: CLOSED Facility-Site Id: 8942954				
WHEELABRATOR SOUTH B	***4400 SR 7***	***NE 1/8 - 1/4 (0.173 mi.)***	***Q108***	***401***
Discharge Cleanup Status: NFA - NFA COMPLETE Discharge Cleanup Status: NREQ - CLEANUP NOT REQUIRED Facility Status: OPEN Facility-Site Id: 8945468				
DAVIE SHELL STATION	***4801 S SR 7***	***SSE 1/8 - 1/4 (0.209 mi.)***	***U133***	***510***
Discharge Cleanup Status: RA - RA ONGOING Discharge Cleanup Status: NREQ - CLEANUP NOT REQUIRED Discharge Cleanup Status: NFA - NFA COMPLETE Facility Status: CLOSED Facility-Site Id: 8502104				
7-ELEVEN STORE #2560	***4800 S STATE ROAD 7***	***SSE 1/8 - 1/4 (0.212 mi.)***	***U140***	***532***
Discharge Cleanup Status: SA - SA ONGOING Discharge Cleanup Status: NREQ - CLEANUP NOT REQUIRED Facility Status: OPEN Facility-Site Id: 8622206				
FPL-LAUDERDALE PLANT	***4300 SW 42ND AVE***	***ENE 1/4 - 1/2 (0.296 mi.)***	***Z173***	***625***
Discharge Cleanup Status: NREQ - CLEANUP NOT REQUIRED Discharge Cleanup Status: SRCR - SRCR COMPLETE Discharge Cleanup Status: NFA - NFA COMPLETE Discharge Cleanup Status: SA - SA ONGOING Facility Status: OPEN Facility-Site Id: 8731714				
BARRY MURDOCK GROUP	***4155 GRIFFEN RD***	***ESE 1/4 - 1/2 (0.317 mi.)***	***AA178***	***1064***
Discharge Cleanup Status: SRCR - SRCR COMPLETE Facility Status: OPEN Facility-Site Id: 8501524				
MOBIL #02 FM3	***5000 N HWY 7***	***SSE 1/4 - 1/2 (0.348 mi.)***	***182***	***1122***
Discharge Cleanup Status: SRCR - SRCR COMPLETE Facility Status: CLOSED Facility-Site Id: 8502202				
GREEN LEAF NURSERY	***3913 S SR 7***	***NNE 1/4 - 1/2 (0.496 mi.)***	***AD186***	***1141***
Discharge Cleanup Status: NREQ - CLEANUP NOT REQUIRED Facility Status: CLOSED Facility-Site Id: 8942950				

EXECUTIVE SUMMARY

Lists of state and tribal registered storage tanks

FL UST: The Underground Storage Tank database contains registered USTs. Shortly after the September 11 event, the DEP was instructed to remove the detail about some of the storage tank facilities in the state from their reports. Federal-owned facilities and bulk storage facilities are included in that set.

A review of the FL UST list, as provided by EDR, has revealed that there are 13 FL UST sites within approximately 0.25 miles of the target property.

Equal/Higher Elevation	Address	Direction / Distance	Map ID	Page
FL DEPT OF TRANSPORT	***GRIFFIN RD TOLL PLAZ***	***SSW 0 - 1/8 (0.013 mi.)***	***A37***	***47***
Database: UST, Date of Government Version: 11/11/2024 Tank Status: B-Removed from Site Facility-Site Id: 9200743 Facility Status: CLOSED				
MATROJO CORP	4200 SW 47TH AVE	N 1/8 - 1/4 (0.185 mi.)	R121	482
Database: UST, Date of Government Version: 11/11/2024 Tank Status: B-Removed from Site Facility-Site Id: 9102089 Facility Status: CLOSED				

Lower Elevation	Address	Direction / Distance	Map ID	Page
RAMGOH SALES CO	4500 S SR 7	ESE 0 - 1/8 (0.063 mi.)	F55	66
Database: UST, Date of Government Version: 11/11/2024 Tank Status: A-Closed In Place Facility-Site Id: 8502529 Facility Status: CLOSED				
WAWA FOOD MARKET# 53	***4700 SOUTH STATE ROA***	***SE 0 - 1/8 (0.102 mi.)***	***I75***	***99***
Database: UST, Date of Government Version: 11/11/2024 Tank Status: U-In Service Facility-Site Id: 9817416 Facility Status: OPEN				
HI TECH LUBE 4	***4681 S HWY 7***	***SSE 0 - 1/8 (0.124 mi.)***	***I81***	***163***
Database: UST, Date of Government Version: 11/11/2024 Tank Status: B-Removed from Site Facility-Site Id: 8945298 Facility Status: OPEN				
FDOT/TD GRIFFIN ROAD	5101 SW 45TH ST	W 1/8 - 1/4 (0.125 mi.)	L82	179
Database: Broward Co. UST, Date of Government Version: 09/15/2021 Facility ID: 02248 Tank Status: B. Removed From Site				
MOBIL - AIRCOM MANAG	***4791 S STATE ROAD 7***	***SSE 1/8 - 1/4 (0.148 mi.)***	***N94***	***326***
Database: Broward Co. UST, Date of Government Version: 09/15/2021 Database: UST, Date of Government Version: 11/11/2024 Tank Status: U-In Service Tank Status: A-Closed In Place Tank Status: B-Removed from Site Facility-Site Id: 8501405 Facility ID: 02163 Facility Status: OPEN Tank Status: U. In-Service				

Tank Status: Z. Tank No Longer Contains Regulated Substance
Tank Status: B. Removed From Site

MORRISON BUILDERS — 4607 SW 44TH AVE — ESE 1/8 - 1/4 (0.162 mi.) — O100 — 385
Database: UST, Date of Government Version: 11/11/2024
Tank Status: B-Removed from Site
Facility-Site Id: 9701124
Facility Status: CLOSED

MOBIL #02-E79 — ***4790 S SR 7*** — ***SSE 1/8 - 1/4 (0.166 mi.)*** — ***N102*** — ***388***
Database: UST, Date of Government Version: 11/11/2024
Tank Status: B-Removed from Site
Facility-Site Id: 8942954
Facility Status: CLOSED

WHEELABRATOR SOUTH B — ***4400 SR 7*** — ***NE 1/8 - 1/4 (0.173 mi.)*** — ***Q108*** — ***401***
Database: UST, Date of Government Version: 11/11/2024
Tank Status: B-Removed from Site
Facility-Site Id: 8945468
Facility Status: OPEN

CASTLE ENTERPRISES I — 5079 SW 48TH ST — SW 1/8 - 1/4 (0.188 mi.) — S123 — 486
Database: Broward Co. UST, Date of Government Version: 09/15/2021
Database: UST, Date of Government Version: 11/11/2024
Tank Status: B-Removed from Site
Facility-Site Id: 9814102
Facility ID: 15940
Facility Status: CLOSED
Tank Status: B. Removed From Site

DAVIE PETRO HOLDINGS — ***4801 S STATE ROAD 7*** — ***SSE 1/8 - 1/4 (0.209 mi.)*** — ***U134*** — ***518***
Database: Broward Co. UST, Date of Government Version: 09/15/2021
Database: UST, Date of Government Version: 11/11/2024
Tank Status: B-Removed from Site
Facility-Site Id: 8502104
Facility ID: 03948
Facility Status: CLOSED
Tank Status: B. Removed From Site
Tank Status: U. In-Service

7-ELEVEN STORE #2560 — ***4800 S STATE ROAD 7*** — ***SSE 1/8 - 1/4 (0.212 mi.)*** — ***U140*** — ***532***
Database: Broward Co. UST, Date of Government Version: 09/15/2021
Database: UST, Date of Government Version: 11/11/2024
Tank Status: B-Removed from Site
Tank Status: U-In Service
Facility-Site Id: 8622206
Facility ID: 02335
Facility Status: OPEN
Tank Status: U. In-Service

FL AST: Shortly after the Sept 11 event, the DEP was instructed to remove the detail about some of the storage tank facilities in the state from their reports. Federal-owned facilities and bulk storage facilities are included in that set.

A review of the FL AST list, as provided by EDR, has revealed that there are 12 FL AST sites within approximately 0.25 miles of the target property.

Equal/Higher Elevation	Address	Direction / Distance	Map ID	Page
SOUTH FL WATER MGMT	4650 ORANGE DR	0 - 1/8 (0.000 mi.)	A4	13

Database: BROWARD CO AST, Date of Government Version: 09/15/2021
Database: AST, Date of Government Version: 11/11/2024

Facility-Site Id: 8622542
Facility Status: OPEN
Facility Status: OPEN
Facility ID: 02279
Tank Status: U. In-Service

A1A TRANPORATION	4749 SW 45TH ST	WNW 0 - 1/8 (0.009 mi.)	B36	45

Database: BROWARD CO AST, Date of Government Version: 09/15/2021
Facility ID: 01941
Tank Status: Z. Tank No Longer Contains Regulated Substance
Tank Status: U. In-Service

FL DEPT OF TRANSPORT	GRIFFIN RD TOLL PLAZ	SSW 0 - 1/8 (0.014 mi.)	A38	48

Database: AST, Date of Government Version: 11/11/2024
Facility-Site Id: 9200743
Facility Status: CLOSED
Facility Status: CLOSED

ACTAVIS LABORATORIES	4955 ORANGE DR	WNW 1/8 - 1/4 (0.127 mi.)	J87	289

Database: BROWARD CO AST, Date of Government Version: 09/15/2021
Database: AST, Date of Government Version: 11/11/2024
Facility-Site Id: 9803974
Facility Status: OPEN
Facility Status: OPEN
Facility ID: 03582
Tank Status: U. In-Service

A1A TRANSPORTATION	4749 ORANGE DR	NW 1/8 - 1/4 (0.142 mi.)	J91	309

Database: AST, Date of Government Version: 11/11/2024
Facility-Site Id: 9300202
Facility Status: OPEN
Facility Status: OPEN

SUBAQUEOUS SERVICES	4201 KEAN RD	WNW 1/8 - 1/4 (0.173 mi.)	P105	395

Database: AST, Date of Government Version: 11/11/2024
Facility-Site Id: 9103219
Facility Status: CLOSED
Facility Status: CLOSED

D'S SCRAP YARD	4150 SW 47TH AVE	N 1/8 - 1/4 (0.239 mi.)	R156	575

Database: AST, Date of Government Version: 11/11/2024
Facility-Site Id: 8841663
Facility Status: OPEN
Facility Status: OPEN

Lower Elevation	Address	Direction / Distance	Map ID	Page
CINGULAR WIRELESS LL	4643-47 SW 45TH ST	NE 0 - 1/8 (0.006 mi.)	A8	31

Database: AST, Date of Government Version: 11/11/2024
Facility-Site Id: 8842448
Facility Status: OPEN
Facility Status: OPEN

HI TECH LUBE 4	***4681 S HWY 7***	***SSE 0 - 1/8 (0.124 mi.)***	***I81***	***163***

Database: BROWARD CO AST, Date of Government Version: 09/15/2021
Database: AST, Date of Government Version: 11/11/2024
Facility-Site Id: 8945298
Facility Status: OPEN
Facility Status: OPEN

Facility ID: 00363
Tank Status: U. In-Service

WHEELABRATOR SOUTH B	***4400 SR 7***	***NE 1/8 - 1/4 (0.173 mi.)***	***Q108***	***401***
Database: AST, Date of Government Version: 11/11/2024 Facility-Site Id: 8945468 Facility Status: OPEN Facility Status: OPEN				
WHEELABRATOR SOUTH B	4400 S STATE ROAD 7	NE 1/8 - 1/4 (0.173 mi.)	Q110	430
Database: BROWARD CO AST, Date of Government Version: 09/15/2021 Facility ID: 05317 Tank Status: U. In-Service				
DAVIE PETRO HOLDINGS	***4801 S STATE ROAD 7***	***SSE 1/8 - 1/4 (0.209 mi.)***	***U134***	***518***
Database: AST, Date of Government Version: 11/11/2024 Facility-Site Id: 8502104 Facility Status: CLOSED Facility Status: CLOSED				

State and tribal institutional control / engineering control registries

FL ENG CONTROLS: The registry is a database of all contaminated sites in the state of Florida which are subject to engineering controls. Engineering Controls encompass avariety of engineered remedies to contain and/or reduce , contamination , and/or physical barriers intended to limit access to property ECs include fences, signs, guards, landfill caps, provision of potable water , slurry walls, sheet pile (vertical caps), pumping and treatment of groundwater, monitoring wells, and vapor extraction systems.

A review of the FL ENG CONTROLS list, as provided by EDR, and dated 09/12/2024 has revealed that there are 2 FL ENG CONTROLS sites within approximately 0.5 miles of the target property.

Equal/Higher Elevation	Address	Direction / Distance	Map ID	Page
PETROLEUM MANAG INC	***3650 SW 47TH AVE***	***SSW 0 - 1/8 (0.122 mi.)***	***K79***	***152***
Facility-Site Id: 9300963 Facility-Site Id: ERIC_6649				
FORMER PETROLEUM MAN	***3650 SOUTHWEST 47TH***	***SSW 0 - 1/8 (0.122 mi.)***	***K80***	***160***
Facility-Site Id: ERIC_6649				

FL INST CONTROL: The registry is a database of all contaminated sites in the state of Florida which are subject to institutional and engineering controls.

A review of the FL INST CONTROL list, as provided by EDR, and dated 09/12/2024 has revealed that there are 4 FL INST CONTROL sites within approximately 0.5 miles of the target property.

Equal/Higher Elevation	Address	Direction / Distance	Map ID	Page
PETROLEUM MANAG INC	***3650 SW 47TH AVE***	***SSW 0 - 1/8 (0.122 mi.)***	***K79***	***152***
Facility-Site Id: 9300963 Facility-Site Id: ERIC_6649				
FORMER PETROLEUM MAN	***3650 SOUTHWEST 47TH***	***SSW 0 - 1/8 (0.122 mi.)***	***K80***	***160***
Facility-Site Id: ERIC_6649				

Lower Elevation	Address	Direction / Distance	Map ID	Page
SEZ MARINE FORMER SI	***4600 SW 44 AVE***	***ESE 0 - 1/8 (0.091 mi.)***	***H70***	***91***

Facility-Site Id: ERIC_8656

CITY OF FORT LAUDERD	***4030 S STATE ROAD 7***	***NE 1/4 - 1/2 (0.357 mi.)***	***AB183***	***1132***

Facility-Site Id: ERIC_17997

Lists of state and tribal voluntary cleanup sites

FL VCP: The Florida Voluntary Cleanup Program database.

A review of the FL VCP list, as provided by EDR, and dated 11/07/2024 has revealed that there are 2 FL VCP sites within approximately 0.5 miles of the target property.

Lower Elevation	Address	Direction / Distance	Map ID	Page
EL-AD GAS STATION PA	***4801 S. HWY 7***	***SSE 1/8 - 1/4 (0.209 mi.)***	***U132***	***507***
Status: OPEN				
RYBARS DRY CLEANERS	***4961 S HWY 7***	***SSE 1/4 - 1/2 (0.287 mi.)***	***Y170***	***614***
Status: OPEN				

Lists of state and tribal brownfield sites

FL BROWNFIELDS: Brownfields are defined by the Florida Department of Environmental Protection (FDEP) as abandoned, idled, or underused industrial and commercial facilities where expansion or redevelopment is complicated by real or perceived environmental contamination.

A review of the FL BROWNFIELDS list, as provided by EDR, has revealed that there are 3 FL BROWNFIELDS sites within approximately 0.5 miles of the target property.

Lower Elevation	Address	Direction / Distance	Map ID	Page
EL-AD GAS STATION PA	4801 S STATE ROAD 7	SSE 1/8 - 1/4 (0.209 mi.)	U135	526
Database: BROWNFIELDS, Date of Government Version: 12/02/2024				
Database: BSRA, Date of Government Version: 06/07/2024				
Site Id: BF062201001				
Facility-Site Id: BF062201000				
Site Id: BF062201001				
EL-AD BROWARD GREEN	4803-4999 S STATE RO	SSE 1/4 - 1/2 (0.264 mi.)	U166	604
Database: BROWNFIELDS, Date of Government Version: 12/02/2024				
Site Id: BF062101001				
Facility-Site Id: BF062101000				
EL-AD BROWARD PLAZA	4803-4999 S STATE RO	SSE 1/4 - 1/2 (0.264 mi.)	U167	605
Database: BSRA, Date of Government Version: 06/07/2024				
Site Id: BF062101001				

ADDITIONAL ENVIRONMENTAL RECORDS

Local Lists of Landfill / Solid Waste Disposal Sites

FL SWRCY: A listing of recycling centers located in the state of Florida.

A review of the FL SWRCY list, as provided by EDR, and dated 08/20/2024 has revealed that there is 1 FL SWRCY site within approximately 0.5 miles of the target property.

Equal/Higher Elevation	Address	Direction / Distance	Map ID	Page
FLSC, LLC	***3911 SW 47TH AVENUE,***	***NNW 1/4 - 1/2 (0.499 mi.)***	***187***	***1147***

Local Lists of Hazardous waste / Contaminated Sites

Florida Priority Cleaners list comes from the Department of Environmental Protection.

A review of the FL PRIORITYCLEANERS list, as provided by EDR, and dated 10/01/2024 has revealed that there is 1 FL PRIORITYCLEANERS site within approximately 0.5 miles of the target property.

Lower Elevation	Address	Direction / Distance	Map ID	Page
RYBARS CLEANERS Facility-Site Id: 9501267	***4961 SOUTH SR 7***	***SSE 1/4 - 1/2 (0.287 mi.)***	***Y172***	***621***

FL Fl Sites: This summary status report is a compilation and revision of other existing lists. It was developed from a number of lists including the Eckhardt list, the Moffit list, the EPA Hazardous Waste Sites list, EPA's Emergency and Remedial Response Information System list (RCRA Section 3012), and existing department lists such as the Obsolete Uncontrolled Hazardous Waste Sites list. The purpose of this list is to track the progress of activities within and outside the department as they relate to the listed sites. It is not a list of uncontrolled sites or sources causing environmental contamination. The Sites List comes from the Department of Environmental Protection.

A review of the FL Fl Sites list, as provided by EDR, and dated 12/31/1989 has revealed that there is 1 FL Fl Sites site within approximately 1 mile of the target property.

Equal/Higher Elevation	Address	Direction / Distance	Map ID	Page
CRAMER & MAUER AKA N Facility-Site Id: 000221	3830 SW 47TH AVE	N 1/2 - 1 (0.627 mi.)	188	1147

Other Ascertainable Records

RCRA NonGen / NLR: RCRAInfo is EPA's comprehensive information system, providing access to data supporting the Resource Conservation and Recovery Act (RCRA) of 1976 and the Hazardous and Solid Waste Amendments (HSWA) of 1984. The database includes selective information on sites which generate, transport, store, treat and/or dispose of hazardous waste as defined by the Resource Conservation and Recovery Act (RCRA). Non-Generators do not presently generate hazardous waste.

A review of the RCRA NonGen / NLR list, as provided by EDR, and dated 02/17/2025 has revealed that

there are 10 RCRA NonGen / NLR sites within approximately 0.25 miles of the target property.

Equal/Higher Elevation	Address	Direction / Distance	Map ID	Page
FAST EDDIES COLLISIO EPA ID:: FLD984194951	***4729 ORANGE DR***	***WNW 0 - 1/8 (0.015 mi.)***	***B40***	***50***
TONYS GARAGE EPA ID:: FLR000081356	4701 ORANGE DR BLDG	NW 0 - 1/8 (0.069 mi.)	G64	81
HARRYS OIL RECOVERY EPA ID:: FLD984168229	***4753 ORANGE DR***	***NW 0 - 1/8 (0.112 mi.)***	***J78***	***129***
FRONT END PERFORMANC EPA ID:: FLD982081127	***4153 SW 47TH AVE # 1***	***NNW 1/8 - 1/4 (0.231 mi.)***	***R147***	***564***
INTERNATIONAL REFINI EPA ID:: FLD982140451	***4131 SW 47TH AVE STE***	***N 1/8 - 1/4 (0.248 mi.)***	***W165***	***601***

Lower Elevation	Address	Direction / Distance	Map ID	Page
EXXON CO USA #46248 EPA ID:: FLD984197483	***4791 S SR 7***	***SSE 1/8 - 1/4 (0.148 mi.)***	***N96***	***381***
WHEELABRATOR EPA ID:: FLT010068906	4400 S STATE ROAD 7	NE 1/8 - 1/4 (0.173 mi.)	Q111	431
WORLD ENVIRONMENTAL EPA ID:: FLR000197426	5079 SW 48TH ST	SW 1/8 - 1/4 (0.188 mi.)	S125	488
MISTER ENVIRONMENTAL EPA ID:: FLR000201723	***5079 SW 48TH ST #11***	***SW 1/8 - 1/4 (0.188 mi.)***	***S126***	***491***
GROWERS FORD TRACTOR EPA ID:: FLD981865819	***5250 GRIFFIN RD***	***W 1/8 - 1/4 (0.235 mi.)***	***V152***	***571***

INDIAN RESERV: This map layer portrays Indian administered lands of the United States that have any area equal to or greater than 640 acres.

A review of the INDIAN RESERV list, as provided by EDR, and dated 12/31/2014 has revealed that there is 1 INDIAN RESERV site within approximately 1 mile of the target property.

Equal/Higher Elevation	Address	Direction / Distance	Map ID	Page
HOLLYWOOD RESERVATIO		S 1/2 - 1 (0.766 mi.)	0	13

PFAS ECHO: Regulators and the public have expressed interest in knowing which regulated entities may be using PFAS. EPA has developed a dataset from various sources that show which industries may be handling PFAS. Approximately 120,000 facilities subject to federal environmental programs have operated or currently operate in industry sectors with processes that may involve handling and/or release of PFAS.

A review of the PFAS ECHO list, as provided by EDR, and dated 12/30/2024 has revealed that there are 4 PFAS ECHO sites within approximately 0.25 miles of the target property.

Equal/Higher Elevation	Address	Direction / Distance	Map ID	Page
KAYCHA LABS	***4131 SW 47TH AVE***	***N 1/8 - 1/4 (0.248 mi.)***	***W160***	***582***

Lower Elevation	Address	Direction / Distance	Map ID	Page
WHEELABRATOR SOUTH B		NE 1/8 - 1/4 (0.205 mi.)	T129	501

EXECUTIVE SUMMARY

Lower Elevation	Address	Direction / Distance	Map ID	Page
WHEELABRATOR SOUTH B		NE 1/8 - 1/4 (0.205 mi.)	T130	502
WHEELABRATOR SOUTH B		ENE 1/8 - 1/4 (0.216 mi.)	142	561

UST FINDER RELEASE: US EPA's UST Finder data is a national composite of leaking underground storage tanks. This data contains information about, and locations of, leaking underground storage tanks. Data was collected from state sources and standardized into a national profile by EPA's Office of Underground Storage Tanks, Office of Research and Development, and the Association of State and Territorial Solid Waste Management Officials.

A review of the UST FINDER RELEASE list, as provided by EDR, and dated 06/08/2023 has revealed that there are 9 UST FINDER RELEASE sites within approximately 0.5 miles of the target property.

Equal/Higher Elevation	Address	Direction / Distance	Map ID	Page
MAS TEC INC	***2801 SW 46TH AVE***	***S 0 - 1/8 (0.055 mi.)***	***E52***	***63***

Lower Elevation	Address	Direction / Distance	Map ID	Page
CM JET LUBRICATION	***4681 S HWY 7***	***SE 0 - 1/8 (0.050 mi.)***	***C51***	***61***
MOBIL	***4791 S SR 7***	***SSE 1/8 - 1/4 (0.148 mi.)***	***N95***	***374***
MOBIL #02-E79	***4790 S SR 7***	***SSE 1/8 - 1/4 (0.166 mi.)***	***N103***	***392***
WHEELABRATOR SOUTH B	***4400 SR 7***	***NE 1/8 - 1/4 (0.173 mi.)***	***Q113***	***436***
SHELL-FIRST COAST EN	***4801 S SR 7***	***SSE 1/8 - 1/4 (0.209 mi.)***	***U131***	***503***
7-ELEVEN FOOD STORE	***4800 S STATE RD 7***	***SSE 1/8 - 1/4 (0.212 mi.)***	***U137***	***527***
BARRY MURDOCK GROUP	***4155 GRIFFEN RD***	***ESE 1/4 - 1/2 (0.317 mi.)***	***AA177***	***1060***
GREEN LEAF NURSERY	***3913 S SR 7***	***NNE 1/4 - 1/2 (0.496 mi.)***	***AD185***	***1139***

UST FINDER: EPA developed UST Finder, a web map application containing a comprehensive, state-sourced national map of underground storage tank (UST) and leaking UST (LUST) data. It provides the attributes and locations of active and closed USTs, UST facilities, and LUST sites from states and from Tribal lands and US territories . UST Finder contains information about proximity of UST facilities and LUST sites to: surface and groundwater public drinking water protection areas; estimated number of private domestic wells and number of people living nearby; and flooding and wildfires.

A review of the UST FINDER list, as provided by EDR, and dated 06/08/2023 has revealed that there are 11 UST FINDER sites within approximately 0.25 miles of the target property.

Equal/Higher Elevation	Address	Direction / Distance	Map ID	Page
MAS TEC INC	***2801 SW 46TH AVE***	***S 0 - 1/8 (0.055 mi.)***	***E52***	***63***
MATROJO CORP	4200 SW 47TH AVE	N 1/8 - 1/4 (0.185 mi.)	R120	481

Lower Elevation	Address	Direction / Distance	Map ID	Page
CM JET LUBRICATION	***4681 S HWY 7***	***SE 0 - 1/8 (0.050 mi.)***	***C51***	***61***
RAMGOH SALES CO	4500 S SR 7	ESE 0 - 1/8 (0.063 mi.)	F54	65
MOBIL	***4791 S SR 7***	***SSE 1/8 - 1/4 (0.148 mi.)***	***N95***	***374***
MORRISON BUILDERS	4607 SW 44TH AVE	ESE 1/8 - 1/4 (0.162 mi.)	O101	387
MOBIL #02-E79	***4790 S SR 7***	***SSE 1/8 - 1/4 (0.166 mi.)***	***N103***	***392***
WHEELABRATOR SOUTH B	***4400 SR 7***	***NE 1/8 - 1/4 (0.173 mi.)***	***Q113***	***436***
CASTLE ENTERPRISES I	5079 SW 48TH ST	SW 1/8 - 1/4 (0.188 mi.)	S127	499
SHELL-FIRST COAST EN	***4801 S SR 7***	***SSE 1/8 - 1/4 (0.209 mi.)***	***U131***	***503***
7-ELEVEN FOOD STORE	***4800 S STATE RD 7***	***SSE 1/8 - 1/4 (0.212 mi.)***	***U137***	***527***

EXECUTIVE SUMMARY

E MANIFEST: EPA established a national system for tracking hazardous waste shipments electronically. This system, known as ?e-Manifest,? will modernize the nation?s cradle-to-grave hazardous waste tracking process while saving valuable time, resources, and dollars for industry and states.

A review of the E MANIFEST list, as provided by EDR, and dated 02/17/2025 has revealed that there are 7 E MANIFEST sites within approximately 0.25 miles of the target property.

Equal/Higher Elevation	Address	Direction / Distance	Map ID	Page
PRO-TEK COLLISION AN	4701 ORANGE DRIVE #5	NW 0 - 1/8 (0.069 mi.)	G60	74
PRO-TEK COLLISION AN	4701 ORANGE DRIVE #6	NW 0 - 1/8 (0.069 mi.)	G65	85
ACTAVIS LABORATORIES	***4955 ORANGE DRIVE***	***WNW 1/8 - 1/4 (0.127 mi.)***	***J85***	***180***
EVIO LABS	4131 SW 47TH AVE STE	N 1/8 - 1/4 (0.248 mi.)	W159	580
KAYCHA LABS	***4131 SW 47TH AVE***	***N 1/8 - 1/4 (0.248 mi.)***	***W162***	***584***

Lower Elevation	Address	Direction / Distance	Map ID	Page
WHEELABARATOR OF S B	4400 SOUTH STATE ROA	NE 1/8 - 1/4 (0.173 mi.)	Q109	428
WHEELABRATOR SOUTH	***4400 S. STATE ROAD #***	***NE 1/8 - 1/4 (0.173 mi.)***	***Q116***	***444***

FL DWM CONTAM: A listing of active or known sites. The listing includes sites that need cleanup but are not actively being working on because the agency currently does not have funding (primarily petroleum and drycleaning).

A review of the FL DWM CONTAM list, as provided by EDR, and dated 07/14/2023 has revealed that there are 17 FL DWM CONTAM sites within approximately 0.5 miles of the target property.

Equal/Higher Elevation	Address	Direction / Distance	Map ID	Page
SFG ISF-DAVIE Program Site Id: 9811899	***4126 SW 47TH AVE***	***N 1/4 - 1/2 (0.282 mi.)***	***X169***	***606***

Lower Elevation	Address	Direction / Distance	Map ID	Page
SEZ MARINE FORMER SI Program Site Id: ERIC_8656	***4600 SW 44 AVE***	***ESE 0 - 1/8 (0.091 mi.)***	***H70***	***91***
HI TECH LUBE 4 Program Site Id: 8945298	***4681 S HWY 7***	***SSE 0 - 1/8 (0.124 mi.)***	***I81***	***163***
MOBIL - AIRCOM MANAG Program Site Id: 8501405	***4791 S STATE ROAD 7***	***SSE 1/8 - 1/4 (0.148 mi.)***	***N94***	***326***
MOBIL #02-E79 Program Site Id: 8942954	***4790 S SR 7***	***SSE 1/8 - 1/4 (0.166 mi.)***	***N102***	***388***
WHEELABRATOR SOUTH B Program Site Id: 8945468	***4400 SR 7***	***NE 1/8 - 1/4 (0.173 mi.)***	***Q108***	***401***
DAVIE SHELL STATION Program Site Id: 8502104	***4801 S SR 7***	***SSE 1/8 - 1/4 (0.209 mi.)***	***U133***	***510***
SHELL # 136492 Program Site Id: ERIC_18276	4801 S. HWY 7	SSE 1/8 - 1/4 (0.209 mi.)	U136	527
7-ELEVEN FOOD STORE Program Site Id: 8622206	4800 S STATE ROAD 7	SSE 1/8 - 1/4 (0.212 mi.)	U141	559
RYBARS DRY CLEANERS Program Site Id: ERIC_4131	***4961 S HWY 7***	***SSE 1/4 - 1/2 (0.287 mi.)***	***Y170***	***614***
RYBARS CLEANERS	***4961 S SR 7***	***SSE 1/4 - 1/2 (0.287 mi.)***	***Y171***	***619***

Program Site Id: ERIC_10165				
FL POWER & LIGHT CO	***4300 SW 42ND AVE***	***ENE 1/4 - 1/2 (0.296 mi.)***	***Z175***	***1047***
Program Site Id: ERIC_10375				
Program Site Id: 8731714				
BARRY MURDOCK GROUP	***4155 GRIFFEN RD***	***ESE 1/4 - 1/2 (0.317 mi.)***	***AA178***	***1064***
Program Site Id: 8501524				
MOBIL #02 FM3	***5000 N HWY 7***	***SSE 1/4 - 1/2 (0.348 mi.)***	***182***	***1122***
Program Site Id: 8502202				
CITY OF FORT LAUDERD	***4030 S STATE ROAD 7***	***NE 1/4 - 1/2 (0.357 mi.)***	***AB183***	***1132***
Program Site Id: ERIC_17997				
GORDON DARBY INC BRO	***4900 SW 51 ST***	***SSW 1/4 - 1/2 (0.462 mi.)***	***184***	***1137***
Program Site Id: ERIC_10346				
GREEN LEAF NURSERY	***3913 S SR 7***	***NNE 1/4 - 1/2 (0.496 mi.)***	***AD186***	***1141***
Program Site Id: 8942950				

FL Broward Co. EDIEAR: Broward County Ediear.

A review of the FL Broward Co. EDIEAR list, as provided by EDR, and dated 11/15/2024 has revealed that there are 7 FL Broward Co. EDIEAR sites within approximately 0.5 miles of the target property.

Equal/Higher Elevation	Address	Direction / Distance	Map ID	Page
PETROLEUM MANAG INC	***3650 SW 47TH AVE***	***SSW 0 - 1/8 (0.122 mi.)***	***K79***	***152***
Facility Id: 0023				
SFG ISF-DAVIE	***4126 SW 47TH AVE***	***N 1/4 - 1/2 (0.282 mi.)***	***X169***	***606***
Facility Id: 2159				

Lower Elevation	Address	Direction / Distance	Map ID	Page
J & C TRUCK SERVICES	***4600 SW 44TH AVE***	***ESE 0 - 1/8 (0.091 mi.)***	***H71***	***95***
Facility Id: 2070				
7-ELEVEN STORE #2560	***4800 S STATE ROAD 7***	***SSE 1/8 - 1/4 (0.212 mi.)***	***U140***	***532***
Facility Id: 1107A				
RYBARS CLEANERS	***4961 SOUTH SR 7***	***SSE 1/4 - 1/2 (0.287 mi.)***	***Y172***	***621***
Facility Id: 3533				
FPL LAUDERDALE POWER	***4300 SW 42ND AVE***	***ENE 1/4 - 1/2 (0.296 mi.)***	***Z174***	***667***
Facility Id: 1879D				
CITY OF FORT LAUDERD	***4030 S STATE ROAD 7***	***NE 1/4 - 1/2 (0.357 mi.)***	***AB183***	***1132***
Facility Id: 2128				

FL HAZ WASTE: The records in this data set are generated by county SQG Assessment, Notification and Verification Programs on-site surveys (see 403.7225 FS). The waste records are wastes observed during county inspections. Even though this state program targets SQGs and VSQGs for outreach, some counties choose to additionally look at their LQGs.

A review of the FL HAZ WASTE list, as provided by EDR, and dated 11/11/2024 has revealed that there

are 39 FL HAZ WASTE sites within approximately 0.25 miles of the target property.

Equal/Higher Elevation	Address	Direction / Distance	Map ID	Page
SFWMD- PUMP STATION	4650 ORANGE DRIVE	0 - 1/8 (0.000 mi.)	A3	13
MCCAW CELLULAR COMMU	4651 45 ST SW	NE 0 - 1/8 (0.007 mi.)	A10	32
FIRST IMPRESSIONS EN	4655 ORANGE DR	NNE 0 - 1/8 (0.007 mi.)	A12	33
M D AUTOMOTIVE	4701 45 ST SW	NW 0 - 1/8 (0.008 mi.)	A13	33
B S J AUTO REPAIR IN	4701 45 ST SW	NW 0 - 1/8 (0.008 mi.)	A14	34
MILLER HOME PRODUCTS	4701 45 ST SW	NW 0 - 1/8 (0.008 mi.)	A19	38
V & V AUTO REPAIR	4701 45 ST SW #6,13	NW 0 - 1/8 (0.008 mi.)	A20	38
LYFAM ENTERPRISE	4701 45 ST SW	NW 0 - 1/8 (0.008 mi.)	A23	40
NEIL AUTO WORKS INC	4701 45TH ST 12 6 8	NW 0 - 1/8 (0.008 mi.)	A24	40
JB CUSTOM CABINETS	4701 45 ST SW #15	NW 0 - 1/8 (0.008 mi.)	A26	41
ROY'S AUTOMOTIVE	4701 45 ST SW #7,28-	NW 0 - 1/8 (0.008 mi.)	A27	42
S B R	4701 45 ST SW	NW 0 - 1/8 (0.008 mi.)	A28	42
CHAMPIONS USA	4701 45 ST SW	NW 0 - 1/8 (0.008 mi.)	A31	43
R. P. M. COLLISION &	4735 45 ST SW	WNW 0 - 1/8 (0.009 mi.)	B32	44
INTERNATIONAL REFINI	***4725 ORANGE DR***	***WNW 0 - 1/8 (0.015 mi.)***	***B39***	***49***
EDDIE'S COLLISION EX	4729 ORANGE DR	WNW 0 - 1/8 (0.015 mi.)	B41	53
RAY'S AUTOMOTIVE REP	4739 ORANGE DR	WNW 0 - 1/8 (0.015 mi.)	B43	58
DESIGNS BY CARLOS	4701 ORANGE DR	NW 0 - 1/8 (0.069 mi.)	G62	80
C&R ENGINE REPAIR SH	4701 ORANGE DRIVE 13	NW 0 - 1/8 (0.069 mi.)	G63	80
ACTAVIS LABORATORIES	***4955 ORANGE DR***	***WNW 1/8 - 1/4 (0.127 mi.)***	***J86***	***233***
SUBAQUEOUS SERVICES	***4201 KEAN RD***	***WNW 1/8 - 1/4 (0.173 mi.)***	***P106***	***399***
FDOT/TD GRIFFIN ROAD	5216 45TH ST SW	W 1/8 - 1/4 (0.217 mi.)	V143	562
OMEGA FISHING, LLC	4153 SW 47TH AVE SW	NNW 1/8 - 1/4 (0.231 mi.)	R148	569
MONSTER MOTORSPORTS,	4149 47TH AVE SW B	N 1/8 - 1/4 (0.234 mi.)	R149	570
YORK DISTRIBUTORS	4149 47 AVE SW	N 1/8 - 1/4 (0.234 mi.)	R151	570
D'S SCRAP YARD	4150 47TH SW	N 1/8 - 1/4 (0.239 mi.)	R155	574
PULSE MEDICAL, INC.	4131 47 AVENUE SW #	N 1/8 - 1/4 (0.248 mi.)	W161	584
INTERNATIONAL REFINI	4131 47 AVE SW	N 1/8 - 1/4 (0.248 mi.)	W164	601

Lower Elevation	Address	Direction / Distance	Map ID	Page
JANOT INC	4500 44 AVE SW	E 0 - 1/8 (0.034 mi.)	D45	59
LAUD.YACHT & SHIP BU	4500 44 AVE SW	E 0 - 1/8 (0.034 mi.)	D46	59
JANOT INC	4508 44 AVE SW	E 0 - 1/8 (0.034 mi.)	D47	60
A #1 DIESEL DOCTORS	4601 44 AVE SW	ESE 0 - 1/8 (0.084 mi.)	F68	91
WAWA	4700 STATE ROAD 7 S	SE 0 - 1/8 (0.102 mi.)	I76	126
FDOT/TD GIRRIN ROAD	5101 45TH ST SW	W 1/8 - 1/4 (0.125 mi.)	L83	179
GILBERTS TIRE SERVIC	5000 GRIFFIN RD	WSW 1/8 - 1/4 (0.136 mi.)	M88	308
J & C TRUCK SERVICES	***5000 OLD GRIFFIN RD***	***WSW 1/8 - 1/4 (0.136 mi.)***	***M89***	***308***
TRANSATLANTIC MOTORS	4607 44 AVE SW	ESE 1/8 - 1/4 (0.162 mi.)	O98	385
WHEELABRATOR SOUTH B	4400 S STATE ROAD 7	NE 1/8 - 1/4 (0.173 mi.)	Q107	400
AUSTRAL ENGINE REBUI	5079 48TH	SW 1/8 - 1/4 (0.188 mi.)	S124	487

HM Sites use or store greater than 25 Gallons of hazardous materials per month.

A review of the FL BROWARD CO. HM list, as provided by EDR, and dated 02/20/2024 has revealed that there are 48 FL BROWARD CO. HM sites within approximately 0.25 miles of the target property.

Equal/Higher Elevation	Address	Direction / Distance	Map ID	Page
SOUTH FL WATER MGMT Facility ID: 02279	***4650 ORANGE DR***	***0 - 1/8 (0.000 mi.)***	***A5***	***17***
AT&T WIRELESS	4651 SW 45TH ST	NE 0 - 1/8 (0.007 mi.)	A9	32

Facility ID: 03214				
FIRST IMPRESSION ENT Facility ID: 16265	4655 ORANGE DR	NNE 0 - 1/8 (0.007 mi.)	A11	33
V & V AUTO REPAIR Facility ID: 08379	4701 SW 45TH ST	NW 0 - 1/8 (0.008 mi.)	A16	37
B.S.J. AUTO REPAIR, Facility ID: 05453	4701 SW 45TH ST	NW 0 - 1/8 (0.008 mi.)	A17	37
BEST CHOICE AUTO REP Facility ID: 05022 Facility ID: 04088	4701 SW 45TH ST	NW 0 - 1/8 (0.008 mi.)	A18	38
PRO-TECK COLLISION & Facility ID: 05912 Facility ID: 11996 Facility ID: 02990 Facility ID: 10777	4701 SW 45TH ST	NW 0 - 1/8 (0.008 mi.)	A21	39
TONY'S GARAGE ON DAV Facility ID: 02985	4701 SW 45TH ST	NW 0 - 1/8 (0.008 mi.)	A22	40
NEIL AUTO WORKS, INC Facility ID: 13716 Facility ID: 07591	4701 SW 45TH ST	NW 0 - 1/8 (0.008 mi.)	A25	41
NEW CINGULAR WIRELES Facility ID: 03902	4701 SW 45TH ST	NW 0 - 1/8 (0.008 mi.)	A29	43
ROY'S AUTOMOTIVE Facility ID: 10500 Facility ID: 10506 Facility ID: 10532	4701 SW 45TH ST	NW 0 - 1/8 (0.008 mi.)	A30	43
TONY'S GARAGE, INC. Facility ID: 08309	4735 SW 45TH ST	WNW 0 - 1/8 (0.009 mi.)	B33	44
R P M COLLISION & FR Facility ID: 03537	4735 SW 45TH ST	WNW 0 - 1/8 (0.009 mi.)	B34	45
A1A TRANPORATION Facility ID: 01941	4749 SW 45TH ST	WNW 0 - 1/8 (0.009 mi.)	B35	45
INTERNATIONAL REFINI Facility ID: 04278	***4725 ORANGE DR***	***WNW 0 - 1/8 (0.015 mi.)***	***B39***	***49***
AMS JET TRANSMISSION Facility ID: 03229	4601 S STATE ROAD 7	SE 0 - 1/8 (0.042 mi.)	C49	61
MASTEC, INC. Facility ID: 02725	2801 SW 46TH AVE	S 0 - 1/8 (0.055 mi.)	E53	65
C & R ENGINE REPAIR Facility ID: 10534 Facility ID: 04507	4701 ORANGE DR	NW 0 - 1/8 (0.069 mi.)	G57	67
ACTAVIS LABORATORIES Facility ID: 03582	***4955 ORANGE DR***	***WNW 1/8 - 1/4 (0.127 mi.)***	***J86***	***233***
CLEAN GROUNDS INC. Facility ID: 20606	***4211 KEAN RD***	***WNW 1/8 - 1/4 (0.167 mi.)***	***P104***	***394***
SUBAQUEOUS SERVICES Facility ID: 01447	***4201 KEAN RD***	***WNW 1/8 - 1/4 (0.173 mi.)***	***P106***	***399***
FDOT/TD GRIFFIN ROAD	5216 SW 45TH ST	W 1/8 - 1/4 (0.217 mi.)	V144	563

Facility ID: 16760				
CONVENIENT AUTO AIR Facility ID: 16770 Facility ID: 03063 Facility ID: 04910 Facility ID: 10779	4153 SW 47TH AVE	NNW 1/8 - 1/4 (0.231 mi.)	R145	563
T-MOBILE USA, INC - Facility ID: 07726	4153 SW 47TH AVE	NNW 1/8 - 1/4 (0.231 mi.)	R146	564
FRONT END PERFORMANC Facility ID: 20912 Facility ID: 03093	***4153 SW 47TH AVE # 1***	***NNW 1/8 - 1/4 (0.231 mi.)***	***R147***	***564***
MONSTER MOTORSPORTS, Facility ID: 03271 Facility ID: 13475	4149 SW 47TH AVE	N 1/8 - 1/4 (0.234 mi.)	R150	570
RED SMITH FOODS Facility ID: 20892	4145 SW 47TH AVE	N 1/8 - 1/4 (0.237 mi.)	R153	574
D'S SCRAP YARD Facility ID: 00852	4150 SW 47TH AVE	N 1/8 - 1/4 (0.239 mi.)	R154	574
TR3 PERFORMANCE, INC Facility ID: 20019	4141 SW 47TH AVE	N 1/8 - 1/4 (0.240 mi.)	R157	576
PULSE MEDICAL, INC. Facility ID: 12984	***4131 SW 47TH AVE***	***N 1/8 - 1/4 (0.248 mi.)***	***W163***	***600***

Lower Elevation	Address	Direction / Distance	Map ID	Page
812042-DEX Facility ID: 00966	***4643 SW 45TH ST***	***NE 0 - 1/8 (0.006 mi.)***	***A6***	***23***
SPRINT FL 2655-GRIFF Facility ID: 06243	4643 SW 45TH ST	NE 0 - 1/8 (0.006 mi.)	A7	31
JET AUTO WORLD INC Facility ID: 10717	4661 S STATE ROAD 7	SE 0 - 1/8 (0.032 mi.)	C44	59
RAMGOH SALES CO., IN Facility ID: 00869	4500 S STATE ROAD 7	ESE 0 - 1/8 (0.063 mi.)	F56	67
A #1 DIESEL DOCTORS Facility ID: 05152	4601 SW 44TH AVE	ESE 0 - 1/8 (0.084 mi.)	F69	91
J & C TRUCK SERVICES Facility ID: 12007	***4600 SW 44TH AVE***	***ESE 0 - 1/8 (0.091 mi.)***	***H71***	***95***
SEAMASTER YACHTS Facility ID: 03232	***4600 S. W. 44TH AVE***	***ESE 0 - 1/8 (0.091 mi.)***	***H73***	***96***
HI TECH LUBE 4 Facility ID: 00363	***4681 S HWY 7***	***SSE 0 - 1/8 (0.124 mi.)***	***I81***	***163***
FDOT/TD GRIFFIN ROAD Facility ID: 16840 Facility ID: 02248	5101 SW 45TH ST	W 1/8 - 1/4 (0.125 mi.)	L84	180
J & C TRUCK SERVICES Facility ID: 13109	***5000 OLD GRIFFIN RD***	***WSW 1/8 - 1/4 (0.136 mi.)***	***M89***	***308***
GILBERTS TIRES SERVI Facility ID: 10786	***5000 GRIFFIN RD***	***WSW 1/8 - 1/4 (0.136 mi.)***	***M90***	***309***
MOBIL - AIRCOM MANAG	4791 S STATE ROAD 7	SSE 1/8 - 1/4 (0.148 mi.)	N97	384

Facility ID: 02163				
TRANSATLANTIC MOTORS Facility ID: 04259	4607 SW 44TH AVE	ESE 1/8 - 1/4 (0.162 mi.)	O99	385
FLORIDA SWEEPING, IN Facility ID: 03037	4630 SW 44TH AVE	ESE 1/8 - 1/4 (0.184 mi.)	O119	481
AUSTRAL ENGINE REBUI Facility ID: 15940 Facility ID: 00110	***5079 SW 48TH ST***	***SW 1/8 - 1/4 (0.188 mi.)***	***S122***	***483***
D&A AUTO SERVICE Facility ID: 05473	4801 S SR7	SSE 1/8 - 1/4 (0.199 mi.)	N128	500
DAVIE PETRO HOLDINGS Facility ID: 03948	***4801 S STATE ROAD 7***	***SSE 1/8 - 1/4 (0.209 mi.)***	***U134***	***518***
7-ELEVEN STORE #2560 Facility ID: 02335	4800 S STATE ROAD 7	SSE 1/8 - 1/4 (0.212 mi.)	U139	532

FL HW GEN: Small Quantity Hazardous Waste Generators are regulated under the federal Resource Conservation and Recovery Act (RCRA) and applicable state regulations as generators of hazardous wastes in quantities greater than 100 Kg but less than 1,000 Kg in any one calendar month. Large Quantity Generators of Hazardous Waste are tracked in this coverage based on their notification to the Department of Environmental Protection as to their handler status, or based on inspections conducted at their facilities. These facilities are regulated under the federal Resource Conservation and Recovery Act (RCRA) and applicable state regulations as generators of hazardous wastes in quantities equal to or greater than 1,000 Kg in any one calendar month.

A review of the FL HW GEN list, as provided by EDR, and dated 11/14/2024 has revealed that there are 3 FL HW GEN sites within approximately 0.25 miles of the target property.

Equal/Higher Elevation	Address	Direction / Distance	Map ID	Page
ACTAVIS LABORATORIES	***4955 ORANGE DR***	***WNW 1/8 - 1/4 (0.127 mi.)***	***J86***	***233***
PULSE MEDICAL, INC.	***4131 SW 47TH AVE***	***N 1/8 - 1/4 (0.248 mi.)***	***W163***	***600***

Lower Elevation	Address	Direction / Distance	Map ID	Page
WHEELABRATOR SOUTH B	***4400 S STATE ROAD 7***	***NE 1/8 - 1/4 (0.173 mi.)***	***Q114***	***440***

FL BROWARD CO. NOV: NOV Facilities have received a notice of violation letter under Broward County Chapter 27 code.

A review of the FL BROWARD CO. NOV list, as provided by EDR, and dated 09/26/2024 has revealed that there are 3 FL BROWARD CO. NOV sites within approximately 0.25 miles of the target property.

Equal/Higher Elevation	Address	Direction / Distance	Map ID	Page
ACTAVIS LABORATORIES Enforcement Number: NOV02-0023 Facility Status: Closed	***4955 ORANGE DR***	***WNW 1/8 - 1/4 (0.127 mi.)***	***J86***	***233***
SUBAQUEOUS SERVICES Enforcement Number: NOV16-0026 Facility Status: Closed	***4201 KEAN RD***	***WNW 1/8 - 1/4 (0.173 mi.)***	***P106***	***399***

Lower Elevation	Address	Direction / Distance	Map ID	Page
HI TECH LUBE 4	***4681 S HWY 7***	***SSE 0 - 1/8 (0.124 mi.)***	***I81***	***163***

Enforcement Number: NOV19-0029
Facility Status: NOV Issued

FL RESP PARTY: Open, inactive and closed responsible party sites

A review of the FL RESP PARTY list, as provided by EDR, and dated 11/01/2024 has revealed that there are 6 FL RESP PARTY sites within approximately 0.5 miles of the target property.

Lower Elevation	Address	Direction / Distance	Map ID	Page
SEZ MARINE FORMER SI Site Status: CLOSED	4600 SW 44 AVE	ESE 0 - 1/8 (0.091 mi.)	H72	95
SEZ MARINE FORMER SI Site Status: CLOSED	4600 SW 44 AVE	ESE 0 - 1/8 (0.091 mi.)	H74	98
RYBARS CLEANERS Site Status: CLOSED	***4961 SOUTH SR 7***	***SSE 1/4 - 1/2 (0.287 mi.)***	***Y172***	***621***
FL POWER & LIGHT CO Site Status: OPEN	***4300 SW 42ND AVE***	***ENE 1/4 - 1/2 (0.296 mi.)***	***Z175***	***1047***
CITY OF FORT LAUDERD Site Status: CLOSEDWCOND	***4030 S STATE ROAD 7***	***NE 1/4 - 1/2 (0.357 mi.)***	***AB183***	***1132***
GORDON DARBY INC BRO Site Status: CLOSED	***4900 SW 51 ST***	***SSW 1/4 - 1/2 (0.462 mi.)***	***184***	***1137***

EDR HIGH RISK HISTORICAL RECORDS

EDR Exclusive Records

EDR Hist Auto: EDR has searched selected national collections of business directories and has collected listings of potential gas station/filling station/service station sites that were available to EDR researchers. EDR's review was limited to those categories of sources that might, in EDR's opinion, include gas station/filling station/service station establishments. The categories reviewed included, but were not limited to gas, gas station, gasoline station, filling station, auto, automobile repair, auto service station, service station, etc. This database falls within a category of information EDR classifies as "High Risk Historical Records", or HRHR. EDR's HRHR effort presents unique and sometimes proprietary data about past sites and operations that typically create environmental concerns, but may not show up in current government records searches.

A review of the EDR Hist Auto list, as provided by EDR, has revealed that there are 4 EDR Hist Auto sites within approximately 0.125 miles of the target property.

Equal/Higher Elevation	Address	Direction / Distance	Map ID	Page
BEST CHOICE AUTO	4701 SW 45TH ST BLDG	NW 0 - 1/8 (0.008 mi.)	A15	34
JET TRANSMISSION	4601 S STATE ROAD 7	SE 0 - 1/8 (0.042 mi.)	C48	60
RODRIGO S AUTO REPAI	4701 ORANGE DR	NW 0 - 1/8 (0.069 mi.)	G59	72

Lower Elevation	Address	Direction / Distance	Map ID	Page
JET EXPRESS LUBE INC	4681 S STATE ROAD 7	SE 0 - 1/8 (0.050 mi.)	C50	61

EXECUTIVE SUMMARY

Due to poor or inadequate address information, the following sites were not mapped. Count: 3 records.

Site Name	Database(s)
FILIGREE	PRP
ANDRX PHARMACEUTICALS	PRP
TOM'S OASIS TRUCK&TIRE SERVICE	FL SWF/LF

OVERVIEW MAP - 7928467.2S

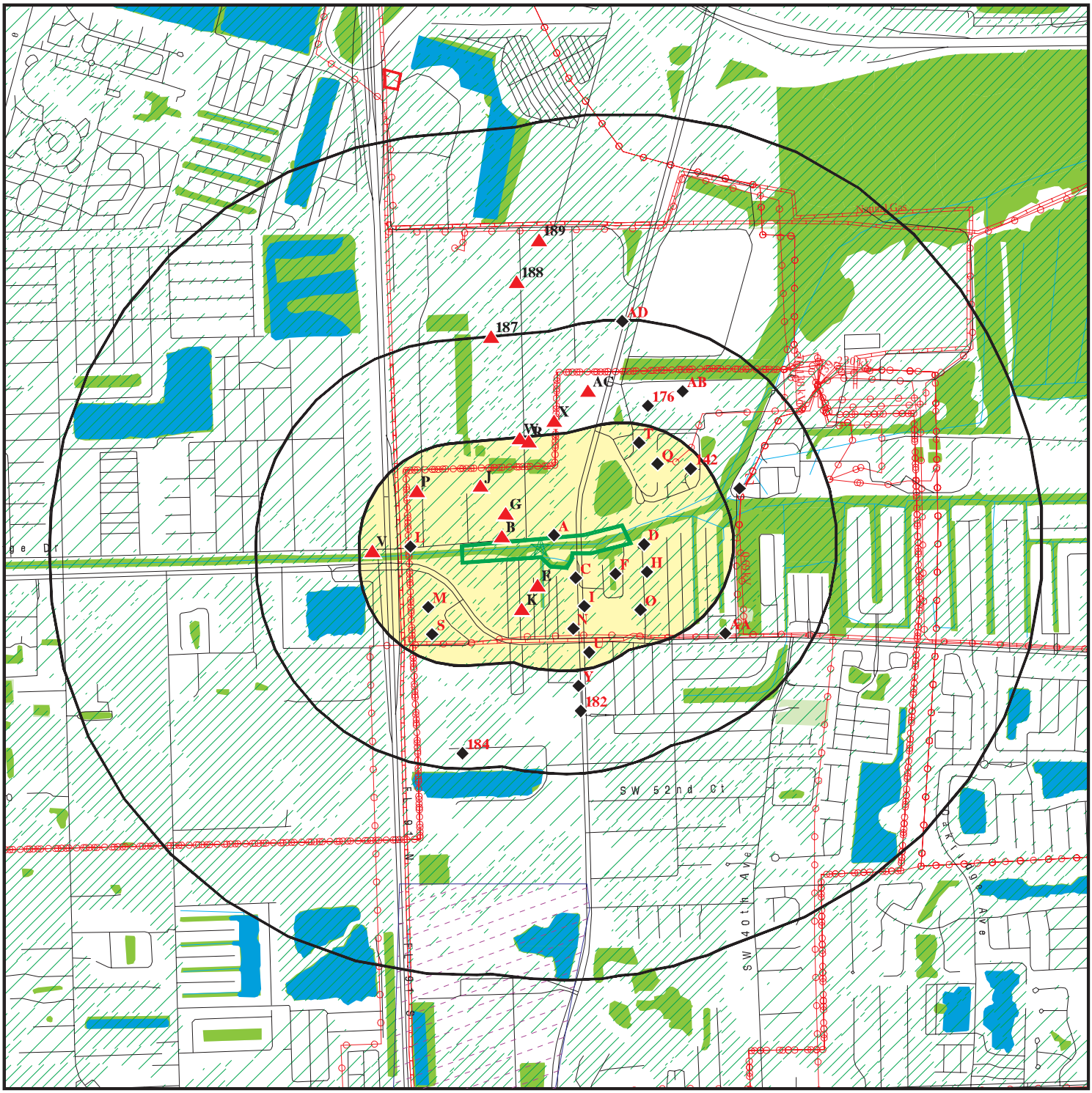

- Target Property
- Sites at elevations higher than or equal to the target property
- Sites at elevations lower than the target property
- Manufactured Gas Plants
- National Priority List Sites
- Dept. Defense Sites
- Indian Reservations BIA
- Power transmission lines
- Pipelines
- Special Flood Hazard Area (1%)
- 0.2% Annual Chance Flood Hazard
- National Wetland Inventory
- State Wetlands
- FL Brownfield

This report includes Interactive Map Layers to display and/or hide map information. The legend includes only those icons for the default map view.

SITE NAME: S-13 Pump Station	CLIENT: AECOM
ADDRESS: 4641 S State Rd 7 Fort Lauderdale FL 33314	CONTACT: Kelsey Esteves
LAT/LONG: 26.066087 / 80.209481	INQUIRY #: 7928467.2s DATE: March 18, 2025 8:15 am

Copyright © 2025 EDR, Inc. © 2015 TomTom Rel. 2015.

DETAIL MAP - 7928467.2S

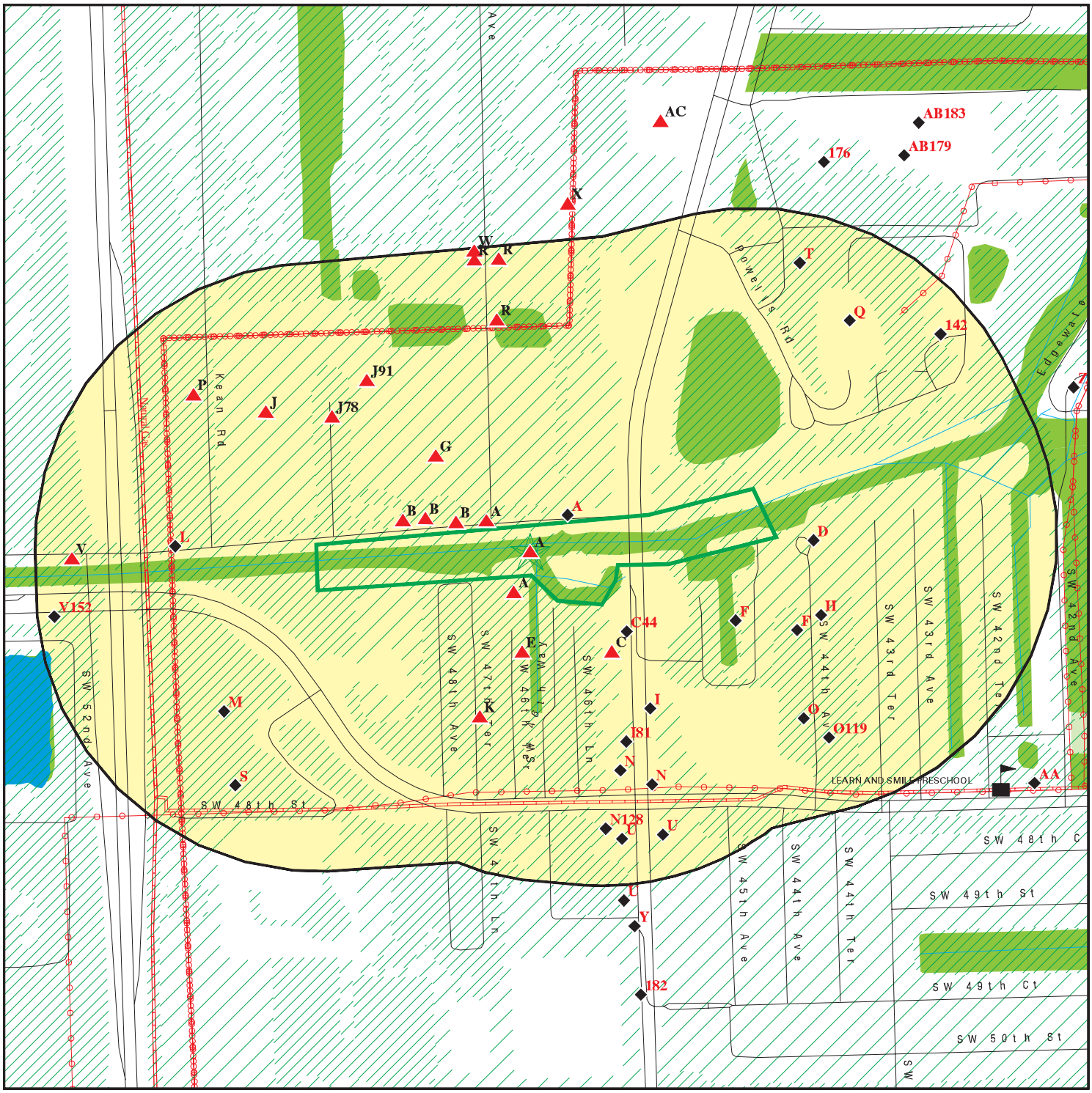

0 1/16 1/8 1/4 Miles

- Target Property
- Sites at elevations higher than or equal to the target property
- Sites at elevations lower than the target property
- Manufactured Gas Plants
- Sensitive Receptors
- National Priority List Sites
- Dept. Defense Sites
- Indian Reservations BIA
- Power transmission lines
- Pipelines
- Special Flood Hazard Area (1%)
- 0.2% Annual Chance Flood Hazard
- National Wetland Inventory
- State Wetlands
- FL Brownfield

This report includes Interactive Map Layers to display and/or hide map information. The legend includes only those icons for the default map view.

SITE NAME: S-13 Pump Station	CLIENT: AECOM
ADDRESS: 4641 S State Rd 7 Fort Lauderdale FL 33314	CONTACT: Kelsey Esteves INQUIRY #: 7928467.2s
LAT/LONG: 26.066087 / 80.209481	DATE: March 18, 2025 8:19 am

Copyright © 2025 EDR, Inc. © 2015 TomTom Rel. 2015.

MAP FINDINGS SUMMARY

Database	Search Distance (Miles)	Target Property	< 1/8	1/8 - 1/4	1/4 - 1/2	1/2 - 1	> 1	Total Plotted
STANDARD ENVIRONMENTAL RECORDS								
Lists of Federal NPL (Superfund) sites								
NPL	1.000		0	0	0	0	NR	0
Proposed NPL	1.000		0	0	0	0	NR	0
NPL LIENS	1.000		0	0	0	0	NR	0
Lists of Federal Delisted NPL sites								
Delisted NPL	1.000		0	0	0	0	NR	0
Lists of Federal sites subject to CERCLA removals and CERCLA orders								
FEDERAL FACILITY	0.500		0	0	0	NR	NR	0
SEMS	0.500		0	0	0	NR	NR	0
Lists of Federal CERCLA sites with NFRAP								
SEMS-ARCHIVE	0.500		0	0	0	NR	NR	0
Lists of Federal RCRA facilities undergoing Corrective Action								
CORRACTS	1.000		0	0	0	1	NR	1
Lists of Federal RCRA TSD facilities								
RCRA-TSDF	0.500		0	0	0	NR	NR	0
Lists of Federal RCRA generators								
RCRA-LQG	0.250		0	1	NR	NR	NR	1
RCRA-SQG	0.250		0	2	NR	NR	NR	2
RCRA-VSQG	0.250		6	6	NR	NR	NR	12
Federal institutional controls / engineering controls registries								
LUCIS	0.500		0	0	0	NR	NR	0
US ENG CONTROLS	0.500		0	0	0	NR	NR	0
US INST CONTROLS	0.500		0	0	0	NR	NR	0
Federal ERNS list								
ERNS	TP		NR	NR	NR	NR	NR	0
Lists of state- and tribal hazardous waste facilities								
FL SHWS	1.000		0	0	0	0	NR	0
Lists of state and tribal landfills and solid waste disposal facilities								
FL SWF/LF	0.500		1	2	6	NR	NR	9
Lists of state and tribal leaking storage tanks								
FL LAST	0.500		0	1	2	NR	NR	3

MAP FINDINGS SUMMARY

Database	Search Distance (Miles)	Target Property	< 1/8	1/8 - 1/4	1/4 - 1/2	1/2 - 1	> 1	Total Plotted
FL LUST	0.500		1	5	5	NR	NR	11
INDIAN LUST	0.500		0	0	0	NR	NR	0
Lists of state and tribal registered storage tanks								
FL FF TANKS	0.250		0	0	NR	NR	NR	0
FEMA UST	0.250		0	0	NR	NR	NR	0
FL UST	0.250		4	9	NR	NR	NR	13
FL AST	0.250		5	7	NR	NR	NR	12
INDIAN UST	0.250		0	0	NR	NR	NR	0
FL TANKS	0.250		0	0	NR	NR	NR	0
State and tribal institutional control / engineering control registries								
FL ENG CONTROLS	0.500		2	0	0	NR	NR	2
FL INST CONTROL	0.500		3	0	1	NR	NR	4
Lists of state and tribal voluntary cleanup sites								
FL VCP	0.500		0	1	1	NR	NR	2
INDIAN VCP	0.500		0	0	0	NR	NR	0
Lists of state and tribal brownfield sites								
FL BROWNFIELDS	0.500		0	1	2	NR	NR	3
ADDITIONAL ENVIRONMENTAL RECORDS								
Local Brownfield lists								
US BROWNFIELDS	0.500		0	0	0	NR	NR	0
Local Lists of Landfill / Solid Waste Disposal Sites								
FL SWRCY	0.500		0	0	1	NR	NR	1
INDIAN ODI	0.500		0	0	0	NR	NR	0
ODI	0.500		0	0	0	NR	NR	0
DEBRIS REGION 9	0.500		0	0	0	NR	NR	0
IHS OPEN DUMPS	0.500		0	0	0	NR	NR	0
Local Lists of Hazardous waste / Contaminated Sites								
US HIST CDL	TP		NR	NR	NR	NR	NR	0
FL PRIORITYCLEANERS	0.500		0	0	1	NR	NR	1
FL FI Sites	1.000		0	0	0	1	NR	1
US CDL	TP		NR	NR	NR	NR	NR	0
Local Land Records								
LIENS 2	TP		NR	NR	NR	NR	NR	0
Records of Emergency Release Reports								
HMIRS	TP		NR	NR	NR	NR	NR	0
FL SPILLS	TP		NR	NR	NR	NR	NR	0
FL SPILLS 90	TP		NR	NR	NR	NR	NR	0

MAP FINDINGS SUMMARY

Database	Search Distance (Miles)	Target Property	< 1/8	1/8 - 1/4	1/4 - 1/2	1/2 - 1	> 1	Total Plotted
FL SPILLS 80	TP		NR	NR	NR	NR	NR	0
Other Ascertainable Records								
RCRA NonGen / NLR	0.250	1	3	7	NR	NR	NR	11
FUDS	1.000		0	0	0	0	NR	0
DOD	1.000		0	0	0	0	NR	0
SCRD DRYCLEANERS	0.500		0	0	0	NR	NR	0
US FIN ASSUR	TP		NR	NR	NR	NR	NR	0
EPA WATCH LIST	TP		NR	NR	NR	NR	NR	0
2020 COR ACTION	0.250		0	0	NR	NR	NR	0
TSCA	TP		NR	NR	NR	NR	NR	0
TRIS	TP		NR	NR	NR	NR	NR	0
SSTS	TP		NR	NR	NR	NR	NR	0
ROD	1.000		0	0	0	0	NR	0
RMP	TP		NR	NR	NR	NR	NR	0
RAATS	TP		NR	NR	NR	NR	NR	0
PRP	TP		NR	NR	NR	NR	NR	0
PADS	TP		NR	NR	NR	NR	NR	0
ICIS	TP		NR	NR	NR	NR	NR	0
FTTS	TP		NR	NR	NR	NR	NR	0
MLTS	TP		NR	NR	NR	NR	NR	0
COAL ASH DOE	TP		NR	NR	NR	NR	NR	0
COAL ASH EPA	0.500		0	0	0	NR	NR	0
PCB TRANSFORMER	TP		NR	NR	NR	NR	NR	0
RADINFO	TP		NR	NR	NR	NR	NR	0
HIST FTTS	TP		NR	NR	NR	NR	NR	0
DOT OPS	TP		NR	NR	NR	NR	NR	0
CONSENT	1.000		0	0	0	0	NR	0
INDIAN RESERV	1.000		0	0	0	1	NR	1
FUSRAP	1.000		0	0	0	0	NR	0
UMTRA	0.500		0	0	0	NR	NR	0
LEAD SMELTERS	TP		NR	NR	NR	NR	NR	0
US AIRS	TP		NR	NR	NR	NR	NR	0
US MINES	0.250		0	0	NR	NR	NR	0
MINES MRDS	0.250		0	0	NR	NR	NR	0
ABANDONED MINES	0.250		0	0	NR	NR	NR	0
FINDS	TP	2	NR	NR	NR	NR	NR	2
DOCKET HWC	TP		NR	NR	NR	NR	NR	0
ECHO	TP	2	NR	NR	NR	NR	NR	2
UXO	1.000		0	0	0	0	NR	0
FUELS PROGRAM	0.250		0	0	NR	NR	NR	0
PFAS NPL	0.250		0	0	NR	NR	NR	0
PFAS FEDERAL SITES	0.250		0	0	NR	NR	NR	0
PFAS TSCA	0.250		0	0	NR	NR	NR	0
PFAS TRIS	0.250		0	0	NR	NR	NR	0
PFAS RCRA MANIFEST	0.250		0	0	NR	NR	NR	0
PFAS ATSDR	0.250		0	0	NR	NR	NR	0
PFAS WQP	0.250		0	0	NR	NR	NR	0
PFAS NPDES	0.250		0	0	NR	NR	NR	0
PFAS PROJECT	0.250		0	0	NR	NR	NR	0
PFAS ECHO	0.250		0	4	NR	NR	NR	4

MAP FINDINGS SUMMARY

Database	Search Distance (Miles)	Target Property	< 1/8	1/8 - 1/4	1/4 - 1/2	1/2 - 1	> 1	Total Plotted
PFAS ECHO FIRE TRAIN	0.250		0	0	NR	NR	NR	0
PFAS PT 139 AIRPORT	0.250		0	0	NR	NR	NR	0
AQUEOUS FOAM NRC	0.250		0	0	NR	NR	NR	0
BIOSOLIDS	TP		NR	NR	NR	NR	NR	0
UST FINDER RELEASE	0.500		2	5	2	NR	NR	9
UST FINDER	0.250		3	8	NR	NR	NR	11
E MANIFEST	0.250		2	5	NR	NR	NR	7
FL PFAS	0.250		0	0	NR	NR	NR	0
FL AQUEOUS FOAM	0.250		0	0	NR	NR	NR	0
FL AIRS	TP		NR	NR	NR	NR	NR	0
FL ASBESTOS	TP		NR	NR	NR	NR	NR	0
FL CLEANUP SITES	TP		NR	NR	NR	NR	NR	0
FL DEDB	0.250		0	0	NR	NR	NR	0
FL DRYCLEANERS	0.250		0	0	NR	NR	NR	0
FL DWM CONTAM	0.500		2	6	9	NR	NR	17
FL Broward Co. EDIEAR	0.500		2	1	4	NR	NR	7
FL Financial Assurance	TP		NR	NR	NR	NR	NR	0
FL Cattle Dip. Vats	0.250		0	0	NR	NR	NR	0
FL HAZ WASTE	0.250		24	15	NR	NR	NR	39
FL BROWARD CO. HM	0.250		26	22	NR	NR	NR	48
FL HW GEN	0.250		0	3	NR	NR	NR	3
NY MANIFEST	0.250		0	0	NR	NR	NR	0
FL BROWARD CO. NOV	0.250		1	2	NR	NR	NR	3
FL RESP PARTY	0.500		2	0	4	NR	NR	6
FL SOLCP	TP		NR	NR	NR	NR	NR	0
FL SITE INV SITES	0.500		0	0	0	NR	NR	0
FL TIER 2	TP		NR	NR	NR	NR	NR	0
FL UIC	TP		NR	NR	NR	NR	NR	0
FL NPDES	TP		NR	NR	NR	NR	NR	0
FL ERIC WASTE CLEANUP	TP		NR	NR	NR	NR	NR	0
EDR HIGH RISK HISTORICAL RECORDS								
EDR Exclusive Records								
EDR MGP	1.000		0	0	0	0	NR	0
EDR Hist Auto	0.125		4	NR	NR	NR	NR	4
EDR Hist Cleaner	0.125		0	NR	NR	NR	NR	0
EDR RECOVERED GOVERNMENT ARCHIVES								
Exclusive Recovered Govt. Archives								
FL RGA HWS	TP		NR	NR	NR	NR	NR	0
FL RGA LF	TP		NR	NR	NR	NR	NR	0
FL RGA LUST	TP		NR	NR	NR	NR	NR	0
- Totals --		5	93	113	38	3	0	252

NOTES:

TP = Target Property

NR = Not Requested at this Search Distance

Sites may be listed in more than one database

A1 **GEXHAUST** **FINDS** **1026455234**
Target **4641 S STATE RD 7 DAVIE, FL 33314** **ECHO** **N/A**
Property **DAVIE, FL 33314**

Site 1 of 33 in cluster A

Actual:
4 ft.

FINDS:
Registry ID: 110070815028

Click Here for FRS Facility Detail Report:

Environmental Interest/Information System:
ICIS-Air (AIR) AIR is the modernization of the Air Facility System (AFS) into the Integrated Compliance Information System (ICIS). AIR contains enforcement, compliance, and permit data for stationary sources of air pollution regulated by the EPA, State, and Local air pollution agencies.

Click this hyperlink while viewing on your computer to access additional FINDS: detail in the EDR Site Report.

ECHO:
Envid: 1026455234
Registry ID: 110070815028

DFR URL:
Name: GEXHAUST
Address: 4641 S STATE RD 7 DAVIE, FL 33314
City,State,Zip: DAVIE, FL 33314

A2 **JET EXHAUST** **RCRA NonGen / NLR** **1000906416**
Target **4641 S SR 7** **FINDS** **FL0000747964**
Property **DAVIE, FL 33314** **ECHO**

Site 2 of 33 in cluster A

Actual:
4 ft.

RCRA Listings:

Date Form Received by Agency:	20100409
Handler Name:	Jet Exhaust
Handler Address:	S Sr 7
Handler City,State,Zip:	DAVIE, FL 33314
EPA ID:	FL0000747964
Contact Name:	JESUS RIVERA
Contact Address:	S SR 7
Contact City,State,Zip:	DAVIE, FL 33314
Contact Telephone:	305-735-2431
Contact Fax:	Not reported
Contact Email:	Not reported
Contact Title:	PRES
EPA Region:	04
Land Type:	Private
Federal Waste Generator Description:	Not a generator, verified
Non-Notifier:	Not reported
Biennial Report Cycle:	Not reported
Accessibility:	Not reported
Active Site Indicator:	Not reported
State District Owner:	Fl
State District:	SE
Mailing Address:	S SR 7
Mailing City,State,Zip:	DAVIE, FL 33314
Owner Name:	Jesus Rivera

JET EXHAUST (Continued) **1000906416**

Owner Type:		Private
Operator Name:	Not reported	
Operator Type:		Not reported
Short-Term Generator Activity:		No
Importer Activity:		No
Mixed Waste Generator:		No
Transporter Activity:		No
Transfer Facility Activity:		No
Recycler Activity with Storage:		No
Small Quantity On-Site Burner Exemption:		No
Smelting Melting and Refining Furnace Exemption:		No
Underground Injection Control:		No
Off-Site Waste Receipt:		No
Universal Waste Indicator:		No
Universal Waste Destination Facility:		No
Federal Universal Waste:		No
Active Site State-Reg Handler:		---
Federal Facility Indicator:		Not reported
Hazardous Secondary Material Indicator:		N
Sub-Part K Indicator:		Not reported
2018 GPRA Permit Baseline:		Not on the Baseline
2018 GPRA Renewals Baseline:		Not on the Baseline
202 GPRA Corrective Action Baseline:		No
Subject to Corrective Action Universe:		No
Non-TSDFs Where RCRA CA has Been Imposed Universe:		No
Corrective Action Priority Ranking:		No NCAPS ranking
Environmental Control Indicator:		No
Institutional Control Indicator:		No
Human Exposure Controls Indicator:		N/A
Groundwater Controls Indicator:		N/A
Significant Non-Complier Universe:		No
Unaddressed Significant Non-Complier Universe:		No
Addressed Significant Non-Complier Universe:		No
Significant Non-Complier With a Compliance Schedule Universe:		No
Financial Assurance Required:		Not reported
Handler Date of Last Change:		20110623
Recognized Trader-Importer:		No
Recognized Trader-Exporter:		No
Importer of Spent Lead Acid Batteries:		No
Exporter of Spent Lead Acid Batteries:		No
Recycler Activity Without Storage:		No
Manifest Broker:		No
Sub-Part P Indicator:		No

Hazardous Waste Summary:

Waste Code:	D001
Waste Description:	Ignitable Waste
Waste Code:	D006
Waste Description:	Cadmium
Waste Code:	D008
Waste Description:	Lead
Waste Code:	D018
Waste Description:	Benzene

JET EXHAUST (Continued) **1000906416**

Waste Code: D039
Waste Description: Tetrachloroethylene

Waste Code: D040
Waste Description: Trichloroethylene

Handler - Owner Operator:
Owner/Operator Indicator: Owner
Owner/Operator Name: JESUS RIVERA
Legal Status: Private
Date Became Current: 19961018
Date Ended Current: Not reported
Owner/Operator Address: 4641 S SR 7
Owner/Operator City,State,Zip: DAVIE, FL 33314
Owner/Operator Telephone: Not reported
Owner/Operator Telephone Ext: Not reported
Owner/Operator Fax: Not reported
Owner/Operator Email: Not reported

Owner/Operator Indicator: Owner
Owner/Operator Name: RIVERA JESUS
Legal Status: Private
Date Became Current: 19961018
Date Ended Current: Not reported
Owner/Operator Address: 4641 S SR 7
Owner/Operator City,State,Zip: DAVIE, FL 33314
Owner/Operator Telephone: Not reported
Owner/Operator Telephone Ext: Not reported
Owner/Operator Fax: Not reported
Owner/Operator Email: Not reported

Owner/Operator Indicator: Owner
Owner/Operator Name: RIVERA JESUS
Legal Status: Private
Date Became Current: 19961018
Date Ended Current: Not reported
Owner/Operator Address: 4641 S SR 7
Owner/Operator City,State,Zip: DAVIE, FL 33314
Owner/Operator Telephone: Not reported
Owner/Operator Telephone Ext: Not reported
Owner/Operator Fax: Not reported
Owner/Operator Email: Not reported

Owner/Operator Indicator: Owner
Owner/Operator Name: JESUS RIVERA
Legal Status: Private
Date Became Current: 19961018
Date Ended Current: Not reported
Owner/Operator Address: 4641 S SR 7
Owner/Operator City,State,Zip: DAVIE, FL 33314
Owner/Operator Telephone: Not reported
Owner/Operator Telephone Ext: Not reported
Owner/Operator Fax: Not reported
Owner/Operator Email: Not reported

Historic Generators:

JET EXHAUST (Continued) **1000906416**

Receive Date:	20100409
Handler Name: JET EXHAUST	
Federal Waste Generator Description:	Not a generator, verified
State District Owner:	Fl
Large Quantity Handler of Universal Waste:	No
Recognized Trader Importer:	No
Recognized Trader Exporter:	No
Spent Lead Acid Battery Importer:	No
Spent Lead Acid Battery Exporter:	No
Current Record:	Yes
Non Storage Recycler Activity:	Not reported
Electronic Manifest Broker:	Not reported

Receive Date:	19940921
Handler Name: JET EXHAUST	
Federal Waste Generator Description:	Small Quantity Generator
State District Owner:	Fl
Large Quantity Handler of Universal Waste:	No
Recognized Trader Importer:	No
Recognized Trader Exporter:	No
Spent Lead Acid Battery Importer:	No
Spent Lead Acid Battery Exporter:	No
Current Record:	No
Non Storage Recycler Activity:	Not reported
Electronic Manifest Broker:	Not reported

List of NAICS Codes and Descriptions:

NAICS Code:	811112
NAICS Description:	Automotive Exhaust System Repair

Has the Facility Received Notices of Violations:

Found Violation:	No
Agency Which Determined Violation:	Not reported
Violation Short Description:	Not reported
Date Violation was Determined:	Not reported
Actual Return to Compliance Date:	Not reported
Return to Compliance Qualifier:	Not reported
Violation Responsible Agency:	Not reported
Scheduled Compliance Date:	Not reported
Enforcement Identifier:	Not reported
Date of Enforcement Action:	Not reported
Enforcement Responsible Agency:	Not reported
Enforcement Docket Number:	Not reported
Enforcement Attorney:	Not reported
Corrective Action Component:	Not reported
Appeal Initiated Date:	Not reported
Appeal Resolution Date:	Not reported
Disposition Status Date:	Not reported
Disposition Status:	Not reported
Disposition Status Description:	Not reported
Consent/Final Order Sequence Number:	Not reported
Consent/Final Order Respondent Name:	Not reported
Consent/Final Order Lead Agency:	Not reported
Enforcement Type:	Not reported
Enforcement Responsible Person:	Not reported
Enforcement Responsible Sub-Organization:	Not reported

JET EXHAUST (Continued) **1000906416**

SEP Sequence Number: Not reported
SEP Expenditure Amount: Not reported
SEP Scheduled Completion Date: Not reported
SEP Actual Date: Not reported
SEP Defaulted Date: Not reported
SEP Type: Not reported
SEP Type Description: Not reported
Proposed Amount: Not reported
Final Monetary Amount: Not reported
Paid Amount: Not reported
Final Count: Not reported
Final Amount: Not reported

Evaluation Action Summary:
Evaluation Date: 20100409
Evaluation Responsible Agency: State
Found Violation: No
Evaluation Type Description: COMPLIANCE EVALUATION INSPECTION
Evaluation Responsible Person Identifier: CHW
Evaluation Responsible Sub-Organization: SE
Actual Return to Compliance Date: Not reported
Scheduled Compliance Date: Not reported
Date of Request: Not reported
Date Response Received: Not reported
Request Agency: Not reported
Former Citation: Not reported

FINDS:
Registry ID: 110005989859

Click Here for FRS Facility Detail Report:

Environmental Interest/Information System:
The Florida Integrated Environmental System Today (FIESTA) Data Maintenance (FDM) System maintains entity, environmental interest, and affiliation data.
The Resource Conservation and Recovery Act Information System (RCRAInfo) is EPA's comprehensive information system in support of the Resource Conservation and Recovery Act (RCRA) of 1976 and the Hazardous and Solid Waste Amendments (HSWA) of 1984. It tracks many types of information about generators, transporters, treaters, storers, and disposers of hazardous waste.

Click this hyperlink while viewing on your computer to access additional FINDS: detail in the EDR Site Report.

ECHO:
Envid: 1000906416
Registry ID: 110005989859

DFR URL:
Name: AAA STARTERS & ALTERNATORS
Address: 4641 S SR 7
City,State,Zip: DAVIE, FL 33314

IND RES **HOLLYWOOD RESERVATION** **INDIAN RESERV** **CIND200851**
Region South **, FL** **N/A**
1/2-1
4045 ft.

INDIAN RESERV:
Feature: Indian Reservation
Name: Hollywood Reservation
Agency: BIA

A3 **SFWMD- PUMP STATION S-13** **FL HAZ WASTE** **S130099688**
4650 ORANGE DRIVE **N/A**
< 1/8 **DAVIE, FL 33314**
1 ft.

Site 3 of 33 in cluster A

Relative: HAZ WASTE:
Higher
Actual: Facility ID: 220920
4 ft. Name: SFWMD- PUMP STATION S-13
Address: 4650 ORANGE DRIVE
City,State,Zip: DAVIE, FL 33314
County: BROWARD
Telephone: (561)682-2516
Email: Not reported
Status: A - ACTIVE - WASTE GENERATOR
Generator Status: N - NOT A HAZARDOUS WASTE GENERATOR
EPA ID: NA
Other ID: 02279
Old Facility ID: Not reported
SIC: 9511 - PUBLIC ADMIN. - AIR, WATER, AND SOLID WASTE MANAGEMENT
Verified: V - VERIFICATION BY ON-SITE VISIT
Verified Date: 08/19/2019
Hazardous Waste LBS/YEAR: 0
Wastes: 5

A4 **SOUTH FL WATER MGMT DIST S-13** **FL AST** **A100162714**
4650 ORANGE DR **N/A**
< 1/8 **DAVIE, FL 33314**
1 ft.

Site 4 of 33 in cluster A

Relative: AST:
Higher
Actual: Facility ID: 8622542
4 ft. Name: SOUTH FL WATER MGMT DIST S-13
Address: 4650 ORANGE DR
City,State,Zip: DAVIE, FL 33314
Facility Phone: 5616822516
Facility Status: OPEN
Facility Type: G
Type Description: State Government
Depco: P
Region: STATE
Positioning Method: AGPS
Latitude/Longitude: 26 3 35 / 80 12 42

Tank:
Tank ID: 1
Tank Capacity: 3000

SOUTH FL WATER MGMT DIST S-13 (Continued) **A100162714**

Tank Location: ABOVEGROUND
Tank Status: B-Removed from Site
Status Date: 08/01/1994
Install Date: 11/1/1954
Substance: G
Content Description: Emerg Generator Diesel
Vessel Indicator: TANK
DEP Contractor: P

Piping:
Tank ID: 2
Piping Category: B
Piping Description: Steel/galvanized metal

Tank ID: 2
Piping Category: D
Piping Description: External protective coating

Tank ID: 2
Piping Category: F
Piping Description: Double wall

Tank ID: 2
Piping Category: I
Piping Description: Suction piping system

Monitoring:
Tank ID: 2
Petro Monitoring Category: K
Monitoring Description: Monitor dbl wall pipe space

Tank ID: 2
Petro Monitoring Category: L
Monitoring Description: Automatic tank gauging - USTs

Tank ID: 2
Petro Monitoring Category: Q
Monitoring Description: Visual inspection of ASTs

Tank ID: 2
Petro Monitoring Category: 1
Monitoring Description: Continuous electronic sensing

Tank ID: 2
Petro Monitoring Category: 8
Monitoring Description: Manually sampled wells

Owner:
Owner ID: 20374
Owner Name: SOUTH FL WATER MGMT DIST
Owner Address: 3301 Gun Club Rd
Owner Address 2: Attn: Storage Tank Regis # 5432
Owner City,State,Zip: West Palm Beach, FL 33406
Owner Contact: STEPHEN BROWN
Owner Phone: 5616826022

SOUTH FL WATER MGMT DIST S-13 (Continued) **A100162714**

Construction:

Tank ID:	2
Construction Category:	C
Construction Description:	Steel
Tank ID:	2
Construction Category:	I
Construction Description:	Double wall
Tank ID:	2
Construction Category:	K
Construction Description:	AST containment
Tank ID:	2
Construction Category:	P
Construction Description:	Level gauges/alarms

Tank ID:	2
Tank Capacity:	10000
Tank Location:	ABOVEGROUND
Tank Status:	U-In Service
Status Date:	08/01/1994
Install Date:	8/1/1994
Substance:	G
Content Description:	Emerg Generator Diesel
Vessel Indicator:	TANK
DEP Contractor:	P

Piping:

Tank ID:	2
Piping Category:	B
Piping Description:	Steel/galvanized metal
Tank ID:	2
Piping Category:	D
Piping Description:	External protective coating
Tank ID:	2
Piping Category:	F
Piping Description:	Double wall
Tank ID:	2
Piping Category:	I
Piping Description:	Suction piping system

Monitoring:

Tank ID:	2
Petro Monitoring Category:	K
Monitoring Description:	Monitor dbl wall pipe space
Tank ID:	2
Petro Monitoring Category:	L
Monitoring Description:	Automatic tank gauging - USTs
Tank ID:	2
Petro Monitoring Category:	Q

SOUTH FL WATER MGMT DIST S-13 (Continued) **A100162714**

Monitoring Description: Visual inspection of ASTs

Tank ID: 2
Petro Monitoring Category: 1
Monitoring Description: Continuous electronic sensing

Tank ID: 2
Petro Monitoring Category: 8
Monitoring Description: Manually sampled wells

Owner:
Owner ID: 20374
Owner Name: SOUTH FL WATER MGMT DIST
Owner Address: 3301 Gun Club Rd
Owner Address 2: Attn: Storage Tank Regis # 5432
Owner City,State,Zip: West Palm Beach, FL 33406
Owner Contact: STEPHEN BROWN
Owner Phone: 5616826022

Construction:
Tank ID: 2
Construction Category: C
Construction Description: Steel

Tank ID: 2
Construction Category: I
Construction Description: Double wall

Tank ID: 2
Construction Category: K
Construction Description: AST containment

Tank ID: 2
Construction Category: P
Construction Description: Level gauges/alarms

BROWARD CO AST:
Name: SFWMD - PUMP STATION S-13
Address: 4650 ORANGE DR
City,State,Zip: DAVIE, FL 33314
Facility ID: 02279
Storage Tank ID: 02279-01
Tank Status: U. In-Service
Install Date: 08/07/1994
Tank Size: 10000
DEP Site ID: 068622542
Tank Construction: C. Steel
Substance: H. Diesel; Generator or Pump
Tank Type: Above ground

A5 **SOUTH FL WATER MGMT DIST S-13** **FL AIRS** **S107676581**
4650 ORANGE DR **FL Financial Assurance** **N/A**
< 1/8 **DAVIE, FL 33314** **FL BROWARD CO. HM**
1 ft.

Site 5 of 33 in cluster A

Relative:
Higher

Actual:
4 ft.

AIRS:

Name:	PUMP STATION S-13
Address:	4650 ORANGE DRIVE
City,State,Zip:	DAVIE, FL 33314
Facility ID:	112780
Facility Status:	A
Office:	BROWARD
Category:	POINT
Owner Name:	South Florida Water Management District
SIC Code:	Electric, Gas And Sanitary Services
Title V:	N
Contact Name:	Tjerk Van Veen
Contact Address:	3301 Gun Club Rd
Contact Address 2:	Not reported
Contact City:	West Palm Beach
Issue Date:	01/07/2021
Contact Zip Code:	33406
Contact Zip4:	3007
Contact Phone:	561-682-2717
Contact EMail:	tvanveen@sfwmd.gov
Permit Number:	0112780001AG
Expiration Date:	01/07/2026
UTM Zone:	17
UTM North:	2883.35
UTM East:	577.67
Latitude Direction:	26
Latitude Minute:	4
Latitude Second:	1.56
Longitude Direction:	80
Longitude Minute:	13
Longitude Second:	24.6
NAICS:	Not reported
Type:	Reciprocating Internal Combustion Engines
Primary Resp. Official:	Not reported
Primary Resp. Official Address 1:	Not reported
Primary Resp. Official Address2:	Not reported
Primary Resp. Official City:	Not reported
Primary Resp. Official State:	Not reported
Primary Resp. Official Zip5:	Not reported
Primary Resp. Official Phone:	Not reported
Primary Resp. Official Email:	Not reported
Owner/Auth. Representative Address1:	3301 Gun Club Rd
Owner/Auth. Representative Address2:	Not reported
Owner/Auth. Representative City:	West Palm Beach
Owner/Auth. Representative State:	FL
Owner/Auth. Representative Zip5:	33406
Owner/Auth. Representative Phone:	561-868-8800
Owner/Auth. Representative Email:	jsmith@sfwmd.gov

Name:	PUMP STATION S-13
Address:	4650 ORANGE DRIVE
City,State,Zip:	DAVIE, FL 33314
Facility ID:	112780

SOUTH FL WATER MGMT DIST S-13 (Continued) **S107676581**

Facility Status:	A
Office:	SEBR
Category:	POINT
Owner Name:	South Florida Water Management District
SIC Code:	Electric, Gas And Sanitary Services
Title V:	N
Contact Name:	Jeffrey Smith
Contact Address:	3301 Gun Club Rd
Contact Address 2:	Not reported
Contact City:	West Palm Beach
Issue Date:	01/07/2021
Contact Zip Code:	33406
Contact Zip4:	3007
Contact Phone:	561-682-2516
Contact EMail:	JESMITH@SFWMD.GOV
Permit Number:	0112780001AG
Expiration Date:	01/07/2026
UTM Zone:	17
UTM North:	2883.35
UTM East:	577.67
Latitude Direction:	26
Latitude Minute:	4
Latitude Second:	1.56
Longitude Direction:	80
Longitude Minute:	13
Longitude Second:	24.6
NAICS:	Not reported
Type:	Reciprocating Internal Combustion Engines
Primary Resp. Official:	Not reported
Primary Resp. Official Address 1:	Not reported
Primary Resp. Official Address2:	Not reported
Primary Resp. Official City:	Not reported
Primary Resp. Official State:	Not reported
Primary Resp. Official Zip5:	Not reported
Primary Resp. Official Phone:	Not reported
Primary Resp. Official Email:	Not reported
Owner/Auth. Representative Address1:	3301 Gun Club Rd
Owner/Auth. Representative Address2:	Not reported
Owner/Auth. Representative City:	West Palm Beach
Owner/Auth. Representative State:	FL
Owner/Auth. Representative Zip5:	33406
Owner/Auth. Representative Phone:	Not reported
Owner/Auth. Representative Email:	Not reported

Name:	PUMP STATION S-13
Address:	4650 ORANGE DRIVE
City,State,Zip:	DAVIE, FL 33314
Facility ID:	112780
Facility Status:	A
Office:	SEBR
Category:	POINT
Owner Name:	South Florida Water Management District
SIC Code:	Electric, Gas And Sanitary Services
Title V:	N
Contact Name:	Jeffrey Smith
Contact Address:	3301 Gun Club Rd
Contact Address 2:	Not reported

SOUTH FL WATER MGMT DIST S-13 (Continued) **S107676581**

Contact City:	West Palm Beach
Issue Date:	01/07/2021
Contact Zip Code:	33406
Contact Zip4:	3007
Contact Phone:	561-682-2516
Contact EMail:	JESMITH@SFWMD.GOV
Permit Number:	0112780001AG
Expiration Date:	01/07/2026
UTM Zone:	17
UTM North:	2883.35
UTM East:	577.67
Latitude Direction:	26
Latitude Minute:	4
Latitude Second:	1.56
Longitude Direction:	80
Longitude Minute:	13
Longitude Second:	24.6
NAICS:	Not reported
Type:	Reciprocating Internal Combustion Engines
Primary Resp. Official:	Not reported
Primary Resp. Official Address 1:	Not reported
Primary Resp. Official Address2:	Not reported
Primary Resp. Official City:	Not reported
Primary Resp. Official State:	Not reported
Primary Resp. Official Zip5:	Not reported
Primary Resp. Official Phone:	Not reported
Primary Resp. Official Email:	Not reported
Owner/Auth. Representative Address1:	3301 Gun Club Rd
Owner/Auth. Representative Address2:	Not reported
Owner/Auth. Representative City:	West Palm Beach
Owner/Auth. Representative State:	FL
Owner/Auth. Representative Zip5:	33406
Owner/Auth. Representative Phone:	561-868-8800
Owner/Auth. Representative Email:	jsmith@sfwmd.gov

FL Financial Assurance 3:

Name:	SOUTH FL WATER MGMT DIST S-13
Address:	4650 ORANGE DR
City,State,Zip:	DAVIE, FL 33314
Region:	3
Facility ID:	8622542
Facility Phone:	5616822516
Facility Status:	OPEN
Facility Type:	G
Type Description:	State Government
DEP CO:	P
Finaincial Responsibility:	EXEMPT-STATE OR FEDERAL GOVERNMENT ENTITY
Insurance Company:	Not reported
Effective Date:	02/22/2007
Expire Date:	02/22/2020
Owner ID:	20374
Onwer Name:	SOUTH FL WATER MGMT DIST
Owner Address:	3301 Gun Club Rd
Owner Address2:	Attn: Storage Tank Regis # 5432
Owner City,St,Zip:	West Palm Beach, FL 33406
Contact:	STEPHEN BROWN

SOUTH FL WATER MGMT DIST S-13 (Continued) **S107676581**

Resp Party Phone:	5616826022
Name:	SOUTH FL WATER MGMT DIST S-13
Address:	4650 ORANGE DR
City,State,Zip:	DAVIE, FL 33314
Region:	3
Facility ID:	8622542
Facility Phone:	5616822516
Facility Status:	OPEN
Facility Type:	G
Type Description:	State Government
DEP CO:	P
Finaincial Responsibility:	EXEMPT-STATE OR FEDERAL GOVERNMENT ENTITY
Insurance Company:	Not reported
Effective Date:	09/06/2016
Expire Date:	09/06/2017
Owner ID:	20374
Onwer Name:	SOUTH FL WATER MGMT DIST
Owner Address:	3301 Gun Club Rd
Owner Address2:	Attn: Storage Tank Regis # 5432
Owner City,St,Zip:	West Palm Beach, FL 33406
Contact:	STEPHEN BROWN
Resp Party Phone:	5616826022
Name:	SOUTH FL WATER MGMT DIST S-13
Address:	4650 ORANGE DR
City,State,Zip:	DAVIE, FL 33314
Region:	3
Facility ID:	8622542
Facility Phone:	5616822516
Facility Status:	OPEN
Facility Type:	G
Type Description:	State Government
DEP CO:	P
Finaincial Responsibility:	EXEMPT-STATE OR FEDERAL GOVERNMENT ENTITY
Insurance Company:	Not reported
Effective Date:	Not reported
Expire Date:	Not reported
Owner ID:	20374
Onwer Name:	SOUTH FL WATER MGMT DIST
Owner Address:	3301 Gun Club Rd
Owner Address2:	Attn: Storage Tank Regis # 5432
Owner City,St,Zip:	West Palm Beach, FL 33406
Contact:	STEPHEN BROWN
Resp Party Phone:	5616826022
Name:	SOUTH FL WATER MGMT DIST S-13
Address:	4650 ORANGE DR
City,State,Zip:	DAVIE, FL 33314
Region:	3
Facility ID:	8622542
Facility Phone:	5616822516
Facility Status:	OPEN
Facility Type:	G
Type Description:	State Government
DEP CO:	P
Finaincial Responsibility:	INSURANCE

SOUTH FL WATER MGMT DIST S-13 (Continued) **S107676581**

Insurance Company:	CINCINNATI INSURANCE CO
Effective Date:	12/05/2014
Expire Date:	12/05/2015
Owner ID:	20374
Onwer Name:	SOUTH FL WATER MGMT DIST
Owner Address:	3301 Gun Club Rd
Owner Address2:	Attn: Storage Tank Regis # 5432
Owner City,St,Zip:	West Palm Beach, FL 33406
Contact:	STEPHEN BROWN
Resp Party Phone:	5616826022
Name:	SOUTH FL WATER MGMT DIST S-13
Address:	4650 ORANGE DR
City,State,Zip:	DAVIE, FL 33314
Region:	3
Facility ID:	8622542
Facility Phone:	5616822516
Facility Status:	OPEN
Facility Type:	G
Type Description:	State Government
DEP CO:	P
Finaincial Responsibility:	INSURANCE
Insurance Company:	COMMERCE & INDUSTRY
Effective Date:	12/05/2011
Expire Date:	12/05/2012
Owner ID:	20374
Onwer Name:	SOUTH FL WATER MGMT DIST
Owner Address:	3301 Gun Club Rd
Owner Address2:	Attn: Storage Tank Regis # 5432
Owner City,St,Zip:	West Palm Beach, FL 33406
Contact:	STEPHEN BROWN
Resp Party Phone:	5616826022
Name:	SOUTH FL WATER MGMT DIST S-13
Address:	4650 ORANGE DR
City,State,Zip:	DAVIE, FL 33314
Region:	3
Facility ID:	8622542
Facility Phone:	5616822516
Facility Status:	OPEN
Facility Type:	G
Type Description:	State Government
DEP CO:	P
Finaincial Responsibility:	INSURANCE
Insurance Company:	COMMERCE & INDUSTRY INSURANCE CO
Effective Date:	12/05/2017
Expire Date:	12/05/2018
Owner ID:	20374
Onwer Name:	SOUTH FL WATER MGMT DIST
Owner Address:	3301 Gun Club Rd
Owner Address2:	Attn: Storage Tank Regis # 5432
Owner City,St,Zip:	West Palm Beach, FL 33406
Contact:	STEPHEN BROWN
Resp Party Phone:	5616826022
Name:	SOUTH FL WATER MGMT DIST S-13
Address:	4650 ORANGE DR

SOUTH FL WATER MGMT DIST S-13 (Continued) **S107676581**

City,State,Zip: DAVIE, FL 33314
Region: 3
Facility ID: 8622542
Facility Phone: 5616822516
Facility Status: OPEN
Facility Type: G
Type Description: State Government
DEP CO: P
Finaincial Responsibility: INSURANCE
Insurance Company: COMMERCE & INDUSTRY INSURANCE CO
Effective Date: 12/05/2018
Expire Date: 12/05/2019
Owner ID: 20374
Onwer Name: SOUTH FL WATER MGMT DIST
Owner Address: 3301 Gun Club Rd
Owner Address2: Attn: Storage Tank Regis # 5432
Owner City,St,Zip: West Palm Beach, FL 33406
Contact: STEPHEN BROWN
Resp Party Phone: 5616826022

Name: SOUTH FL WATER MGMT DIST S-13
Address: 4650 ORANGE DR
City,State,Zip: DAVIE, FL 33314
Region: 3
Facility ID: 8622542
Facility Phone: 5616822516
Facility Status: OPEN
Facility Type: G
Type Description: State Government
DEP CO: P
Finaincial Responsibility: INSURANCE
Insurance Company: COMMERCE & INDUSTRY INSURANCE CO
Effective Date: 12/05/2021
Expire Date: 12/05/2022
Owner ID: 20374
Onwer Name: SOUTH FL WATER MGMT DIST
Owner Address: 3301 Gun Club Rd
Owner Address2: Attn: Storage Tank Regis # 5432
Owner City,St,Zip: West Palm Beach, FL 33406
Contact: STEPHEN BROWN
Resp Party Phone: 5616826022

BROWARD CO. HM:
Name: SFWMD - PUMP STATION S-13
Address: 4650 ORANGE DR
City,State,Zip: DAVIE, FL 33314
Region: BROWARD
Facility ID: 02279
Alt Location: Not reported
Facility Status: OPEN

A6
NE
< 1/8
0.006 mi.
33 ft.

812042-DEX
4643 SW 45TH ST
DAVIE, FL 33314

Site 6 of 33 in cluster A

FL BROWARD CO. HM **S107675943**
FL TIER 2 **N/A**

Relative:
Lower

Actual:
3 ft.

BROWARD CO. HM:

Name:	NEW CINGULAR WIRELESS DEX; USID56979
Address:	4643 SW 45TH ST
City,State,Zip:	DAVIE, FL 33314
Region:	BROWARD
Facility ID:	00966
Alt Location:	Not reported
Facility Status:	OPEN

TIER 2:

Name:	812042-DEX
Address:	4643 SW 45TH ST
City,State,Zip:	DAVIE, FL 33314
Year:	2023(Tier2)
Facility Id:	7376291
Active Date:	Not reported
Inactive Date:	Not reported
Sale Pending:	Not reported
Original Date:	Not reported
PLOT Source:	Not reported
Latitude:	Not reported
Longitude:	Not reported
LEPC District:	Not reported
Counties:	Not reported
SERC:	Not reported
Program Level:	Not reported
PRIME:	Not reported
SIC Code:	Not reported
SIC Code 2:	Not reported
NAICS Code:	517810
Last Modified Date:	01/10/2024
First Submit Date:	2024-01-10(Tier2)
Data Submitted By:	Don Snyder, Regulatory Compliance Manager
Company Name:	CROWN CASTLE
Comments:	Not reported

Contact:

Contact ID:	Not reported
Year:	2023(Tier2)
Facility Id:	7376291
Contact Type:	Owner / Operator
Contact Name:	Crown Castle
Contact Title:	Not reported
Contact Phone:	Not reported
Contact 24Hr Phone:	Not reported
Contact Telephone 2:	724-416-2470
Contact Telephone 3:	Not reported
Contact Telephone 4:	Not reported
Contact Telephone 5:	Not reported
Contact Telephone 6:	Not reported
Contact Email:	Don.Snyder@crowncastle.com

812042-DEX (Continued) **S107675943**

Name: 812042-DEX
Address: 4643 SW 45TH ST
City,State,Zip: DAVIE, FL 33314

Year: 2022(Tier2)
Facility Id: 7239691
Active Date: Not reported
Inactive Date: Not reported
Sale Pending: Not reported
Original Date: Not reported
PLOT Source: Not reported
Latitude: Not reported
Longitude: Not reported
LEPC District: Not reported
Counties: Not reported
SERC: Not reported
Program Level: Not reported
PRIME: Not reported
SIC Code: Not reported
SIC Code 2: Not reported
NAICS Code: 517810
Last Modified Date: 01/04/2023
First Submit Date: 2023-01-04(Tier2)
Data Submitted By: Don Snyder, Regulatory Compliance Manager
Company Name: CROWN CASTLE
Comments: Not reported

Contact:
Contact ID: Not reported
Year: 2022(Tier2)
Facility Id: 7239691
Contact Type: Owner / Operator
Contact Name: Crown Castle
Contact Title: Not reported
Contact Phone: Not reported
Contact 24Hr Phone: Not reported
Contact Telephone 2: 724-416-2470
Contact Telephone 3: Not reported
Contact Telephone 4: Not reported
Contact Telephone 5: Not reported
Contact Telephone 6: Not reported
Contact Email: Not reported

Name: 812042-DEX
Address: 4643 SW 45TH ST
City,State,Zip: DAVIE, FL 33314

Year: 2021
Facility Id: 7077181
Active Date: Not reported
Inactive Date: Not reported
Sale Pending: Not reported
Original Date: Not reported
PLOT Source: Not reported
Latitude: Not reported
Longitude: Not reported

812042-DEX (Continued) **S107675943**

LEPC District:	Not reported
Counties:	Not reported
SERC:	Not reported
Program Level:	Not reported
PRIME:	Not reported
SIC Code:	Not reported
SIC Code 2:	Not reported
NAICS Code:	517919
Last Modified Date:	01/12/2022
First Submit Date:	01/12/2022
Data Submitted By:	Don Snyder, Regulatory Compliance Manager
Company Name:	CROWN CASTLE
Comments:	Not reported

Contact:

Contact ID:	Not reported
Year:	2021
Facility Id:	7077181
Contact Type:	Owner / Operator
Contact Name:	Crown Castle
Contact Title:	Not reported
Contact Phone:	Not reported
Contact 24Hr Phone:	Not reported
Contact Telephone 2:	724-416-2470
Contact Telephone 3:	Not reported
Contact Telephone 4:	Not reported
Contact Telephone 5:	Not reported
Contact Telephone 6:	Not reported
Contact Email:	Not reported

Name:	812042-DEX
Address:	4643 SW 45TH ST
City,State,Zip:	DAVIE, FL 33314

Year:	2020
Facility Id:	6786732
Active Date:	Not reported
Inactive Date:	Not reported
Sale Pending:	Not reported
Original Date:	Not reported
PLOT Source:	Not reported
Latitude:	Not reported
Longitude:	Not reported
LEPC District:	Not reported
Counties:	Not reported
SERC:	Not reported
Program Level:	Not reported
PRIME:	Not reported
SIC Code:	Not reported
SIC Code 2:	Not reported
NAICS Code:	517919
Last Modified Date:	01/11/2021
First Submit Date:	01/11/2021
Data Submitted By:	Don Snyder, Regulatory Compliance Manager
Company Name:	CROWN CASTLE
Comments:	Not reported

812042-DEX (Continued) **S107675943**

Contact:
Contact ID: Not reported
Year: 2020
Facility Id: 6786732
Contact Type: Owner / Operator
Contact Name: Crown Castle
Contact Title: Not reported
Contact Phone: Not reported
Contact 24Hr Phone: Not reported
Contact Telephone 2: 724-416-2470
Contact Telephone 3: Not reported
Contact Telephone 4: Not reported
Contact Telephone 5: Not reported
Contact Telephone 6: Not reported
Contact Email: Not reported

Name: 812042-DEX
Address: 4643 SW 45TH ST
City,State,Zip: DAVIE, FL 33314

Year: 2019
Facility Id: 6624719
Active Date: Not reported
Inactive Date: Not reported
Sale Pending: Not reported
Original Date: Not reported
PLOT Source: Not reported
Latitude: Not reported
Longitude: Not reported
LEPC District: Not reported
Counties: Not reported
SERC: Not reported
Program Level: Not reported
PRIME: Not reported
SIC Code: Not reported
SIC Code 2: Not reported
NAICS Code: 517919
Last Modified Date: 01/08/2020
First Submit Date: 01/08/2020
Data Submitted By: Don Snyder, Regulatory Compliance Manager
Company Name: CROWN CASTLE
Comments: Not reported

Contact:
Contact ID: Not reported
Year: 2019
Facility Id: 6624719
Contact Type: Owner / Operator
Contact Name: Crown Castle
Contact Title: Not reported
Contact Phone: Not reported
Contact 24Hr Phone: Not reported
Contact Telephone 2: 724-416-2470
Contact Telephone 3: Not reported
Contact Telephone 4: Not reported

812042-DEX (Continued) **S107675943**

Contact Telephone 5: Not reported
Contact Telephone 6: Not reported
Contact Email: Not reported

Name: 812042-DEX
Address: 4643 SW 45TH ST
City,State,Zip: DAVIE, FL 33314

Year: 2018
Facility Id: 6359282
Active Date: Not reported
Inactive Date: Not reported
Sale Pending: Not reported
Original Date: Not reported
PLOT Source: Not reported
Latitude: Not reported
Longitude: Not reported
LEPC District: Not reported
Counties: Not reported
SERC: Not reported
Program Level: Not reported
PRIME: Not reported
SIC Code: Not reported
SIC Code 2: Not reported
NAICS Code: 517919
Last Modified Date: 02/13/2019
First Submit Date: 02/13/2019
Data Submitted By: Don Snyder, Regulatory Compliance Manager
Company Name: CROWN CASTLE
Comments: Not reported

Contact:
Contact ID: Not reported
Year: 2018
Facility Id: 6359282
Contact Type: Owner / Operator
Contact Name: Crown Castle
Contact Title: Not reported
Contact Phone: Not reported
Contact 24Hr Phone: Not reported
Contact Telephone 2: 724-416-2470
Contact Telephone 3: Not reported
Contact Telephone 4: Not reported
Contact Telephone 5: Not reported
Contact Telephone 6: Not reported
Contact Email: Not reported

Name: 812042-DEX
Address: 4643 SW 45TH ST
City,State,Zip: DAVIE, FL 33314

Year: 2017
Facility Id: 6063343
Active Date: Not reported

812042-DEX (Continued) **S107675943**

Inactive Date:	Not reported
Sale Pending:	Not reported
Original Date:	Not reported
PLOT Source:	Not reported
Latitude:	Not reported
Longitude:	Not reported
LEPC District:	Not reported
Counties:	Not reported
SERC:	Not reported
Program Level:	Not reported
PRIME:	Not reported
SIC Code:	4889
SIC Code 2:	Not reported
NAICS Code:	517919
Last Modified Date:	01/23/2018
First Submit Date:	01/23/2018
Data Submitted By:	Don Snyder, Regulatory Compliance Manager
Company Name:	CROWN CASTLE
Comments:	Not reported

Contact:

Contact ID:	Not reported
Year:	2017
Facility Id:	6063343
Contact Type:	Emergency Contact
Contact Name:	Network Operations Center Crown Castle
Contact Title:	Not reported
Contact Phone:	1-800-788-7011
Contact 24Hr Phone:	Not reported
Contact Telephone 2:	1-800-788-7011
Contact Telephone 3:	Not reported
Contact Telephone 4:	724-416-2470
Contact Telephone 5:	Not reported
Contact Telephone 6:	724-416-2470
Contact Email:	Not reported

Name:	812042-DEX
Address:	4643 SW 45TH ST
City,State,Zip:	DAVIE, FL 33314

Year:	2016
Facility Id:	5812646
Active Date:	Not reported
Inactive Date:	Not reported
Sale Pending:	Not reported
Original Date:	Not reported
PLOT Source:	Not reported
Latitude:	Not reported
Longitude:	Not reported
LEPC District:	Not reported
Counties:	Not reported
SERC:	Not reported
Program Level:	Not reported
PRIME:	Not reported
SIC Code:	4889
SIC Code 2:	Not reported

812042-DEX (Continued) **S107675943**

NAICS Code: 517919
Last Modified Date: 01/27/2017
First Submit Date: 01/27/2017
Data Submitted By: Don Snyder, Regulatory Compliance Manager
Company Name: CROWN CASTLE
Comments: Not reported

Contact:
Contact ID: Not reported
Year: 2016
Facility Id: 5812646
Contact Type: Emergency Contact
Contact Name: Network Operations Center Crown Castle
Contact Title: Not reported
Contact Phone: 1-800-788-7011
Contact 24Hr Phone: Not reported
Contact Telephone 2: 1-800-788-7011
Contact Telephone 3: Not reported
Contact Telephone 4: 724-416-2470
Contact Telephone 5: Not reported
Contact Telephone 6: 724-416-2470
Contact Email: Not reported

Name: 812042-DEX
Address: 4643 SW 45TH ST
City,State,Zip: DAVIE, FL 33314

Year: 2015
Facility Id: 5382793
Active Date: Not reported
Inactive Date: Not reported
Sale Pending: Not reported
Original Date: Not reported
PLOT Source: Not reported
Latitude: 26.067
Longitude: -80.209
LEPC District: Not reported
Counties: Not reported
SERC: Not reported
Program Level: Not reported
PRIME: Not reported
SIC Code: 4889
SIC Code 2: Not reported
NAICS Code: 517919
Last Modified Date: 02/05/2016
First Submit Date: 02/05/2016
Data Submitted By: Don Snyder, Safety Manager/bc
Company Name: CROWN CASTLE
Comments: Not reported

Contact:
Contact ID: Not reported
Year: 2015
Facility Id: 5382793
Contact Type: Emergency Contact
Contact Name: Network Operations Center Crown Castle

812042-DEX (Continued) **S107675943**

Contact Title:	Not reported
Contact Phone:	1-800-788-7011
Contact 24Hr Phone:	Not reported
Contact Telephone 2:	1-800-788-7011
Contact Telephone 3:	Not reported
Contact Telephone 4:	724-416-2470
Contact Telephone 5:	Not reported
Contact Telephone 6:	724-416-2470
Contact Email:	Not reported

Name:	812042-DEX
Address:	4643 SW 45TH ST
City,State,Zip:	DAVIE, FL 33314

Year:	2014
Facility Id:	4992211
Active Date:	Not reported
Inactive Date:	Not reported
Sale Pending:	Not reported
Original Date:	Not reported
PLOT Source:	Not reported
Latitude:	26.067
Longitude:	-80.209
LEPC District:	Not reported
Counties:	Not reported
SERC:	Not reported
Program Level:	Not reported
PRIME:	Not reported
SIC Code:	4889
SIC Code 2:	Not reported
NAICS Code:	513322
Last Modified Date:	02/03/2015
First Submit Date:	02/03/2015
Data Submitted By:	Christine Verre/Regulatory Compliance Manager
Company Name:	CROWN CASTLE
Comments:	Not reported

Contact:

Contact ID:	Not reported
Year:	2014
Facility Id:	4992211
Contact Type:	Emergency Contact
Contact Name:	Network Operations Center Crown Castle
Contact Title:	Not reported
Contact Phone:	1-800-788-7011
Contact 24Hr Phone:	Not reported
Contact Telephone 2:	1-800-788-7011
Contact Telephone 3:	Not reported
Contact Telephone 4:	Not reported
Contact Telephone 5:	Not reported
Contact Telephone 6:	Not reported
Contact Email:	Not reported

812042-DEX (Continued) **S107675943**

Click this hyperlink while viewing on your computer to access additional FL_TIER2: detail in the EDR Site Report.

A7 **SPRINT FL 2655-GRIFFIN & U S 441** **FL BROWARD CO. HM** **S109143309**
NE **4643 SW 45TH ST** **N/A**
< 1/8 **DAVIE, FL 33314**
0.006 mi.
33 ft. **Site 7 of 33 in cluster A**

Relative:
Lower

Actual:
3 ft.

BROWARD CO. HM:

Name:	SPRINT FL 2655-GRIFFIN & U S 441
Address:	4643 SW 45TH ST
City,State,Zip:	DAVIE, FL 33314
Region:	BROWARD
Facility ID:	06243
Alt Location:	Not reported
Facility Status:	CLOSED

A8 **CINGULAR WIRELESS LLC** **FL AST** **A100183894**
NE **4643-47 SW 45TH ST** **N/A**
< 1/8 **DAVIE, FL 33314**
0.006 mi.
33 ft. **Site 8 of 33 in cluster A**

Relative:
Lower

Actual:
3 ft.

AST:

Facility ID:	8842448
Name:	CINGULAR WIRELESS LLC
Address:	4643-47 SW 45TH ST
City,State,Zip:	DAVIE, FL 33314
Facility Phone:	954849004
Facility Status:	OPEN
Facility Type:	C
Type Description:	Fuel user/Non-retail
Depco:	P
Region:	STATE
Positioning Method:	AGPS
Latitude/Longitude:	26 2 43 / 80 9 18

Tank:

Tank ID:	1
Tank Capacity:	250
Tank Location:	ABOVEGROUND
Tank Status:	U-In Service
Status Date:	Not reported
Install Date:	11/1/1987
Substance:	M
Content Description:	Fuel Oil - Onsite Heat
Vessel Indicator:	TANK
DEP Contractor:	P

Owner:

Owner ID:	51542
Owner Name:	CINGULAR WIRELESS D/B/A AT&T MOBILITY
Owner Address:	311 S AKARD ST , 12TH FL
Owner Address 2:	ATTN: STORAGE TANK REGIS
Owner City,State,Zip:	Dallas, TX 75202

CINGULAR WIRELESS LLC (Continued) **A100183894**

Owner Contact: AMY WARREN
Owner Phone: 2147826231

A9 **AT&T WIRELESS** **FL BROWARD CO. HM** **S107673853**
NE **4651 SW 45TH ST** **N/A**
< 1/8 **DAVIE, FL 33314**
0.007 mi.
35 ft. **Site 9 of 33 in cluster A**

Relative: **Higher**
Actual: **4 ft.**

BROWARD CO. HM:
Name: AT&T WIRELESS
Address: 4651 SW 45TH ST
City,State,Zip: DAVIE, FL 33314
Region: BROWARD
Facility ID: 03214
Alt Location: Not reported
Facility Status: CLOSED

A10 **MCCAW CELLULAR COMMUNICATIONS** **FL HAZ WASTE** **S130003640**
NE **4651 45 ST SW** **N/A**
< 1/8 **DAVIE, FL 33314**
0.007 mi.
35 ft. **Site 10 of 33 in cluster A**

Relative: **Higher**
Actual: **4 ft.**

HAZ WASTE:
Facility ID: 10800
Name: MCCAW CELLULAR COMMUNICATIONS
Address: 4651 45 ST SW
City,State,Zip: DAVIE, FL 33314
County: BROWARD
Telephone: (954)646-0060
Email: Not reported
Status: I - INACTIVE - DOES NOT GENERATE WASTE
Generator Status: N - NOT A HAZARDOUS WASTE GENERATOR
EPA ID: Not reported
Other ID: 7400
Old Facility ID: 615459
SIC: 4812 - TRANS. & UTILITIES - RADIOTELEPHONE COMMUNICATIONS
Verified: V - VERIFICATION BY ON-SITE VISIT
Verified Date: 03/28/2001
Hazardous Waste LBS/YEAR: 0
Wastes: 0

A11
NNE
< 1/8
0.007 mi.
36 ft.

FIRST IMPRESSION ENTERPRISES, INC.
4655 ORANGE DR
DAVIE, FL 33314

FL BROWARD CO. HM **S117861653**
N/A

Site 11 of 33 in cluster A

Relative:
Higher

Actual:
4 ft.

BROWARD CO. HM:

Name:	FIRST IMPRESSION ENTERPRISES, INC.
Address:	4655 ORANGE DR
City,State,Zip:	DAVIE, FL 33314
Region:	BROWARD
Facility ID:	16265
Alt Location:	Not reported
Facility Status:	CLOSED

A12
NNE
< 1/8
0.007 mi.
36 ft.

FIRST IMPRESSIONS ENTERPRISES, INC.
4655 ORANGE DR
DAVIE, FL 33314

FL HAZ WASTE **S130091756**
N/A

Site 12 of 33 in cluster A

Relative:
Higher

Actual:
4 ft.

HAZ WASTE:

Facility ID:	212826
Name:	FIRST IMPRESSIONS ENTERPRISES, INC.
Address:	4655 ORANGE DR
City,State,Zip:	DAVIE, FL 33314
County:	BROWARD
Telephone:	(954)791-8975
Email:	Not reported
Status:	O - OUT OF BUSINESS
Generator Status:	N - NOT A HAZARDOUS WASTE GENERATOR
EPA ID:	NA
Other ID:	16265
Old Facility ID:	Not reported
SIC:	7336 - SERVICES - COMMERCIAL ART AND GRAPHIC DESIGN
Verified:	V - VERIFICATION BY ON-SITE VISIT
Verified Date:	02/08/2024
Hazardous Waste LBS/YEAR:	0
Wastes:	0

A13
NW
< 1/8
0.008 mi.
42 ft.

M D AUTOMOTIVE
4701 45 ST SW
DAVIE, FL 33314

FL HAZ WASTE **S130188228**
N/A

Site 13 of 33 in cluster A

Relative:
Higher

Actual:
6 ft.

HAZ WASTE:

Facility ID:	9003
Name:	M D AUTOMOTIVE
Address:	4701 45 ST SW
City,State,Zip:	DAVIE, FL 33314
County:	BROWARD
Telephone:	(954)583-9003
Email:	Not reported
Status:	A - ACTIVE - WASTE GENERATOR
Generator Status:	N - NOT A HAZARDOUS WASTE GENERATOR
EPA ID:	Not reported
Other ID:	03040

M D AUTOMOTIVE (Continued) **S130188228**

Old Facility ID:	613495
SIC:	7538 - SERVICES - GENERAL AUTOMOTIVE REPAIR SHOPS
Verified:	V - VERIFICATION BY ON-SITE VISIT
Verified Date:	06/03/2002
Hazardous Waste LBS/YEAR:	0
Wastes:	1

A14 **B S J AUTO REPAIR INC** **FL HAZ WASTE** **S130010918**
NW **4701 45 ST SW** **N/A**
< 1/8 **DAVIE, FL 33314**
0.008 mi.
42 ft. **Site 14 of 33 in cluster A**

Relative: **Higher**
Actual: **6 ft.**

HAZ WASTE:

Facility ID:	11478
Name:	B S J AUTO REPAIR INC
Address:	4701 45 ST SW
City,State,Zip:	DAVIE, FL 33314
County:	BROWARD
Telephone:	(954)581-8808
Email:	Not reported
Status:	O - OUT OF BUSINESS
Generator Status:	N - NOT A HAZARDOUS WASTE GENERATOR
EPA ID:	Not reported
Other ID:	05453
Old Facility ID:	616145
SIC:	7538 - SERVICES - GENERAL AUTOMOTIVE REPAIR SHOPS
Verified:	V - VERIFICATION BY ON-SITE VISIT
Verified Date:	05/21/2002
Hazardous Waste LBS/YEAR:	0
Wastes:	0

A15 **BEST CHOICE AUTO** **EDR Hist Auto** **1020153249**
NW **4701 SW 45TH ST BLDG 5** **N/A**
< 1/8 **FORT LAUDERDALE, FL 33314**
0.008 mi.
42 ft. **Site 15 of 33 in cluster A**

Relative: **Higher**
Actual: **6 ft.**

EDR Hist Auto

Year:	Name:	Type:
1978	H F C PAINTING	General Automotive Repair Shops
1979	H F C PAINTING	General Automotive Repair Shops
1983	M & M STARTER & ALTERNATOR	Automotive Repair Shops, NEC
1985	REIFES AUTO REPAIR	General Automotive Repair Shops
1985	M & M STARTER & ALTERNATOR	Automotive Repair Shops, NEC
1986	REIFES AUTO REPAIR	General Automotive Repair Shops
1986	M & M STARTER & ALTERNATOR	Automotive Repair Shops, NEC
1987	REIFES AUTO REPAIR	General Automotive Repair Shops
1987	M & M STARTER & ALTERNATOR	Automotive Repair Shops, NEC
1988	M & M STARTER & ALTERNATOR	Automotive Repair Shops, NEC
1988	REIFES AUTO REPAIR	General Automotive Repair Shops
1989	M & M STARTER & ALTERNATOR	Automotive Repair Shops, NEC
1989	GEARS INC	Auto And Home Supply Stores
1989	REIFES AUTO REPAIR	General Automotive Repair Shops
1990	CHUCKS CUSTOM HITCHES & RV	Automotive Repair Shops, NEC, NEC

BEST CHOICE AUTO (Continued) **1020153249**

1990	REIFES AUTO REPAIR	General Automotive Repair Shops
1990	GEARS INC	Auto And Home Supply Stores
1990	M & M STARTER & ALTERNATOR	Automotive Repair Shops, NEC
1991	REIFES AUTO REPAIR	General Automotive Repair Shops
1991	GEARS INC	Auto And Home Supply Stores
1991	M & M STARTER & ALTERNATOR	Automotive Repair Shops, NEC
1991	CHUCKS CUSTOM HITCHES & RV	Automotive Repair Shops, NEC, NEC
1992	REIFES AUTO REPAIR	General Automotive Repair Shops
1992	AUTOTECH	General Automotive Repair Shops
1992	M & M STARTER & ALTERNATOR	Automotive Repair Shops, NEC
1992	CHUCKS CUSTOM HITCHES & RV	Automotive Repair Shops, NEC, NEC
1992	GEARS INC	Auto And Home Supply Stores
1993	CHUCKS CUSTOM HITCHES & RV	Automotive Repair Shops, NEC, NEC
1993	GEARS INC	Auto And Home Supply Stores
1993	AUTOTECH	General Automotive Repair Shops
1993	REIFES AUTO REPAIR	General Automotive Repair Shops
1993	M & M STARTER & ALTERNATOR	Automotive Repair Shops, NEC
1994	AUTOTECH	General Automotive Repair Shops
1994	CHUCKS CUSTOM HITCHES & RV	Automotive Repair Shops, NEC, NEC
1994	M & M STARTER & ALTERNATOR	Automotive Repair Shops, NEC
1995	CHUCKS CUSTOM HITCHES & RV	Automotive Repair Shops, NEC, NEC
1995	M & M STARTER & ALTERNATOR	Automotive Repair Shops, NEC
1995	AUTO TECH II	General Automotive Repair Shops
1996	JTS AUTO REPAIR	General Automotive Repair Shops
1996	S F E INC	General Automotive Repair Shops
1996	RUSTAM MOHAMED	Automotive Repair Shops, NEC
1996	M & M STARTER & ALTERNATOR	Automotive Repair Shops, NEC
1996	AUTO TECH II	General Automotive Repair Shops
1996	CHUCKS CUSTOM HITCHES & RV	Automotive Repair Shops, NEC, NEC
1996	CHRIS AUTO REPAIR	Automotive Repair Shops, NEC
1997	MD AUTOMOTIVE	Automotive Repair Shops, NEC
1997	PERRY GROUP	Automotive Repair Shops, NEC
1997	CHRIS AUTO REPAIR	Automotive Repair Shops, NEC
1997	RUSTAM MOHAMED	Automotive Repair Shops, NEC
1997	KERTZ SECURITY	Automotive Repair Shops, NEC
1997	JEFF AUTO	General Automotive Repair Shops
1997	AUTO TECH II	General Automotive Repair Shops
1997	CHUCKS CUSTOM HITCHES & RV	Automotive Repair Shops, NEC, NEC
1997	JTS AUTO REPAIR	General Automotive Repair Shops
1998	AUTO TECH II	General Automotive Repair Shops
1998	CHUCKS CUSTOM HITCHES & RV	Automotive Repair Shops, NEC, NEC
1998	RUSTAM MOHAMED	Automotive Repair Shops, NEC
1998	CHRIS AUTO REPAIR	Automotive Repair Shops, NEC
1998	MD AUTOMOTIVE	Automotive Repair Shops, NEC
1998	PERRY GROUP	Automotive Repair Shops, NEC
1999	AUTO TECH II	General Automotive Repair Shops
1999	RUSTAM MOHAMED	Automotive Repair Shops, NEC
1999	PERRY GROUP	Automotive Repair Shops, NEC
1999	MD AUTOMOTIVE	Automotive Repair Shops, NEC
1999	CHRIS AUTO REPAIR	Automotive Repair Shops, NEC
1999	ALEXANDER JOHN	General Automotive Repair Shops
2000	RUSTAM MOHAMED	Automotive Repair Shops, NEC
2000	CHRIS AUTO REPAIR	Automotive Repair Shops, NEC
2000	SBR AUTOMOTIVE	General Automotive Repair Shops
2000	BARRY AUTO CLINIC	General Automotive Repair Shops
2000	ALEXANDER JOHN	General Automotive Repair Shops
2000	AUTO TECH II	General Automotive Repair Shops

BEST CHOICE AUTO (Continued) **1020153249**

2001	SBR AUTOMOTIVE	General Automotive Repair Shops
2001	BARRY AUTO CLINIC	General Automotive Repair Shops
2001	ALEXANDER JOHN	General Automotive Repair Shops
2001	RUSTAM MOHAMED	Automotive Repair Shops, NEC
2002	SBR AUTOMOTIVE	General Automotive Repair Shops
2002	ALEXANDER JOHN	General Automotive Repair Shops
2002	BARRY AUTO CLINIC	General Automotive Repair Shops
2002	3 BOYS AUTOMOTIVE INC	Automotive Repair Shops, NEC
2002	MD AUTOMOTIVE	Automotive Repair Shops, NEC
2002	BEST CHOICE AUTO	General Automotive Repair Shops
2002	MAROSI CAR CARE	General Automotive Repair Shops
2002	CHAMPION BODY SHOP	General Automotive Repair Shops
2003	BARRY AUTO CLINIC	General Automotive Repair Shops
2003	ALEXANDER JOHN	General Automotive Repair Shops
2003	MAROSI CAR CARE	General Automotive Repair Shops
2003	MD AUTOMOTIVE	Automotive Repair Shops, NEC
2003	SBR AUTOMOTIVE	General Automotive Repair Shops
2003	CHAMPION BODY SHOP	General Automotive Repair Shops
2003	BEST CHOICE AUTO	General Automotive Repair Shops
2004	MD AUTOMOTIVE	Automotive Repair Shops, NEC
2004	BEST CHOICE AUTO	General Automotive Repair Shops
2004	SBR AUTOMOTIVE	General Automotive Repair Shops
2004	ALPINE AUTO INC	General Automotive Repair Shops
2004	ALEXANDER JOHN	General Automotive Repair Shops
2004	CHAMPION BODY SHOP	General Automotive Repair Shops
2004	MAROSI CAR CARE	General Automotive Repair Shops
2004	ROYS AUTOMOTIVE	General Automotive Repair Shops
2005	BEST CHOICE AUTO	General Automotive Repair Shops
2005	CHAMPION BODY SHOP	General Automotive Repair Shops
2005	MD AUTOMOTIVE	Automotive Repair Shops, NEC
2005	MAROSI CAR CARE	General Automotive Repair Shops
2005	SBR AUTOMOTIVE	General Automotive Repair Shops
2005	ALEXANDER JOHN	General Automotive Repair Shops
2005	ALPINE AUTO INC	General Automotive Repair Shops
2005	ROYS AUTOMOTIVE	General Automotive Repair Shops
2006	MD AUTOMOTIVE	Automotive Repair Shops, NEC
2006	BEST CHOICE AUTO	General Automotive Repair Shops
2006	CHAMPION BODY SHOP	General Automotive Repair Shops
2006	MAROSI CAR CARE	General Automotive Repair Shops
2006	ROYS AUTOMOTIVE	General Automotive Repair Shops
2006	ALPINE AUTO INC	General Automotive Repair Shops
2006	ALEXANDER JOHN	General Automotive Repair Shops
2007	BEST CHOICE AUTO	General Automotive Repair Shops
2007	CHAMPION BODY SHOP	General Automotive Repair Shops
2007	MAROSI CAR CARE	General Automotive Repair Shops
2007	ROYS AUTOMOTIVE	General Automotive Repair Shops
2007	ALEXANDER JOHN	General Automotive Repair Shops
2007	ALPINE AUTO INC	General Automotive Repair Shops
2007	MD AUTOMOTIVE	Automotive Repair Shops, NEC
2008	A &I GOOD TRANSMISSIONS INC	Automotive Transmission Repair Shops
2008	MD AUTOMOTIVE	Automotive Repair Shops, NEC
2008	ALEXANDER JOHN	General Automotive Repair Shops
2008	ALPINE AUTO INC	General Automotive Repair Shops
2008	ROYS AUTOMOTIVE	General Automotive Repair Shops
2008	MAROSI CAR CARE	General Automotive Repair Shops
2008	BEST CHOICE AUTO	General Automotive Repair Shops
2008	CHAMPION BODY SHOP	General Automotive Repair Shops

BEST CHOICE AUTO (Continued) **1020153249**

2009	A &I GOOD TRANSMISSIONS INC	Automotive Transmission Repair Shops
2009	MIAMI EXCLUSIVE AUTO BRKS INC	General Automotive Repair Shops
2009	ALEXANDER JOHN	General Automotive Repair Shops
2009	BEST CHOICE AUTO	General Automotive Repair Shops
2009	ROYS AUTOMOTIVE	General Automotive Repair Shops
2010	MIAMI EXCLUSIVE AUTO BRKS INC	General Automotive Repair Shops
2010	A &I GOOD TRANSMISSIONS INC	Automotive Transmission Repair Shops
2010	BEST CHOICE AUTO	General Automotive Repair Shops
2010	ROYS AUTOMOTIVE	General Automotive Repair Shops
2010	CHRIS AUTO REPAIR	Automotive Repair Shops, NEC
2011	ROYS AUTOMOTIVE	General Automotive Repair Shops
2011	BEST CHOICE AUTO	General Automotive Repair Shops
2011	OSIRIS AUTO BROKERS	General Automotive Repair Shops
2012	ROYS AUTOMOTIVE	General Automotive Repair Shops
2012	BEST CHOICE AUTO	General Automotive Repair Shops
2013	ROYS AUTOMOTIVE	General Automotive Repair Shops
2014	ROYS AUTOMOTIVE	General Automotive Repair Shops

A16 **V & V AUTO REPAIR** **FL BROWARD CO. HM** **S107677167**
NW **4701 SW 45TH ST** **N/A**
< 1/8 **DAVIE, FL 33314**
0.008 mi.
42 ft. **Site 16 of 33 in cluster A**

Relative: **Higher**
Actual: **6 ft.**

BROWARD CO. HM:

Name:	V & V AUTO REPAIR
Address:	4701 SW 45TH ST
City,State,Zip:	DAVIE, FL 33314
Region:	BROWARD
Facility ID:	08379
Alt Location:	4701 S.W. Orange Drive, Building 6, Bays 13 & 15
Facility Status:	OPEN

A17 **B.S.J. AUTO REPAIR, INC.** **FL BROWARD CO. HM** **S107673941**
NW **4701 SW 45TH ST** **N/A**
< 1/8 **DAVIE, FL 33314**
0.008 mi.
42 ft. **Site 17 of 33 in cluster A**

Relative: **Higher**
Actual: **6 ft.**

BROWARD CO. HM:

Name:	B.S.J. AUTO REPAIR, INC.
Address:	4701 SW 45TH ST
City,State,Zip:	DAVIE, FL 33314
Region:	BROWARD
Facility ID:	05453
Alt Location:	Not reported
Facility Status:	CLOSED

A18 **BEST CHOICE AUTO REPAIR, INC.** **FL BROWARD CO. HM** **S107674276**
NW **4701 SW 45TH ST** **N/A**
< 1/8 **DAVIE, FL 33314**
0.008 mi.
42 ft. **Site 18 of 33 in cluster A**

Relative: **Higher**
Actual: **6 ft.**

BROWARD CO. HM:

Name:	BEST CHOICE AUTO REPAIR, INC.
Address:	4701 SW 45TH ST
City,State,Zip:	DAVIE, FL 33314
Region:	BROWARD
Facility ID:	05022
Alt Location:	Bays 2-8
Facility Status:	OPEN

Name:	CHAMPIONS USA, INC.
Address:	4701 SW 45TH ST
City,State,Zip:	DAVIE, FL 33314
Region:	BROWARD
Facility ID:	04088
Alt Location:	Not reported
Facility Status:	CLOSED

A19 **MILLER HOME PRODUCTS** **FL HAZ WASTE** **S130170259**
NW **4701 45 ST SW** **N/A**
< 1/8 **DAVIE, FL 33314**
0.008 mi.
42 ft. **Site 19 of 33 in cluster A**

Relative: **Higher**
Actual: **6 ft.**

HAZ WASTE:

Facility ID:	6727
Name:	MILLER HOME PRODUCTS
Address:	4701 45 ST SW
City,State,Zip:	DAVIE, FL 33314
County:	BROWARD
Telephone:	(954)791-8343
Email:	Not reported
Status:	O - OUT OF BUSINESS
Generator Status:	N - NOT A HAZARDOUS WASTE GENERATOR
EPA ID:	Not reported
Other ID:	1505
Old Facility ID:	610885
SIC:	2511 - MANUFACTURING - WOOD HOUSEHOLD FURNITURE
Verified:	V - VERIFICATION BY ON-SITE VISIT
Verified Date:	01/17/2002
Hazardous Waste LBS/YEAR:	0
Wastes:	0

A20 **V & V AUTO REPAIR** **FL HAZ WASTE** **S130021990**
NW **4701 45 ST SW #6,13** **N/A**
< 1/8 **DAVIE, FL 33314**
0.008 mi.
42 ft. **Site 20 of 33 in cluster A**

Relative: **Higher**
Actual: **6 ft.**

HAZ WASTE:

Facility ID:	131035
Name:	V & V AUTO REPAIR
Address:	4701 45 ST SW #6,13

V & V AUTO REPAIR (Continued) **S130021990**

City,State,Zip:	DAVIE, FL 33314
County:	BROWARD
Telephone:	(954)474-1067
Email:	Not reported
Status:	A - ACTIVE - WASTE GENERATOR
Generator Status:	N - NOT A HAZARDOUS WASTE GENERATOR
EPA ID:	Not reported
Other ID:	08379
Old Facility ID:	616937
SIC:	7538 - SERVICES - GENERAL AUTOMOTIVE REPAIR SHOPS
Verified:	X - ESQG VERIFICATION
Verified Date:	07/12/2005
Hazardous Waste LBS/YEAR:	0
Wastes:	3

A21 **PRO-TECK COLLISION & FRAME** **FL BROWARD CO. HM** **S107676348**
NW **4701 SW 45TH ST** **N/A**
< 1/8 **DAVIE, FL 33314**
0.008 mi.
42 ft. **Site 21 of 33 in cluster A**

Relative:
Higher

Actual:
6 ft.

BROWARD CO. HM:

Name:	BIG JOHN'S AUTO
Address:	4701 SW 45TH ST
City,State,Zip:	DAVIE, FL 33314
Region:	BROWARD
Facility ID:	05912
Alt Location:	4701 Orange Drive
Facility Status:	OPEN

Name:	SPRINT MI03XC043A-CASTLE TOWER
Address:	4701 SW 45TH ST
City,State,Zip:	DAVIE, FL 33314
Region:	BROWARD
Facility ID:	11996
Alt Location:	Not reported
Facility Status:	CLOSED

Name:	PRO-TECK COLLISION & FRAME
Address:	4701 SW 45TH ST
City,State,Zip:	DAVIE, FL 33314
Region:	BROWARD
Facility ID:	02990
Alt Location:	Orange Drive
Facility Status:	OPEN

Name:	OSKAR'S AUTO REPAIR
Address:	4701 SW 45TH ST
City,State,Zip:	DAVIE, FL 33314
Region:	BROWARD
Facility ID:	10777
Alt Location:	Not reported
Facility Status:	OPEN

A22 **TONY'S GARAGE ON DAVIE** **FL BROWARD CO. HM** **S104520297**
NW **4701 SW 45TH ST** **N/A**
< 1/8 **DAVIE, FL 33314**
0.008 mi.
42 ft. **Site 22 of 33 in cluster A**

Relative: **Higher**
Actual: **6 ft.**

BROWARD CO. HM:

Name:	TONY'S GARAGE ON DAVIE
Address:	4701 SW 45TH ST
City,State,Zip:	DAVIE, FL 33314
Region:	BROWARD
Facility ID:	02985
Alt Location:	Not reported
Facility Status:	CLOSED

A23 **LYFAM ENTERPRISE** **FL HAZ WASTE** **S130007469**
NW **4701 45 ST SW** **N/A**
< 1/8 **DAVIE, FL 33314**
0.008 mi.
42 ft. **Site 23 of 33 in cluster A**

Relative: **Higher**
Actual: **6 ft.**

HAZ WASTE:

Facility ID:	11156
Name:	LYFAM ENTERPRISE
Address:	4701 45 ST SW
City,State,Zip:	DAVIE, FL 33314
County:	BROWARD
Telephone:	(954)587-5527
Email:	Not reported
Status:	A - ACTIVE - WASTE GENERATOR
Generator Status:	N - NOT A HAZARDOUS WASTE GENERATOR
EPA ID:	Not reported
Other ID:	04812
Old Facility ID:	615820
SIC:	7538 - SERVICES - GENERAL AUTOMOTIVE REPAIR SHOPS
Verified:	V - VERIFICATION BY ON-SITE VISIT
Verified Date:	10/16/2001
Hazardous Waste LBS/YEAR:	0
Wastes:	1

A24 **NEIL AUTO WORKS INC** **FL HAZ WASTE** **S130077338**
NW **4701 45TH ST 12 6 8** **N/A**
< 1/8 **DAVIE, FL 33314**
0.008 mi.
42 ft. **Site 24 of 33 in cluster A**

Relative: **Higher**
Actual: **6 ft.**

HAZ WASTE:

Facility ID:	197499
Name:	NEIL AUTO WORKS INC
Address:	4701 45TH ST 12 6 8
City,State,Zip:	DAVIE, FL 33314
County:	BROWARD
Telephone:	(954)650-3268
Email:	Not reported
Status:	A - ACTIVE - WASTE GENERATOR
Generator Status:	N - NOT A HAZARDOUS WASTE GENERATOR
EPA ID:	NA
Other ID:	13716

NEIL AUTO WORKS INC (Continued) **S130077338**

Old Facility ID:	631136
SIC:	7538 - SERVICES - GENERAL AUTOMOTIVE REPAIR SHOPS
Verified:	V - VERIFICATION BY ON-SITE VISIT
Verified Date:	04/10/2024
Hazardous Waste LBS/YEAR:	0
Wastes:	5

A25 **NEIL AUTO WORKS, INC.** **FL BROWARD CO. HM** **S107673910**
NW **4701 SW 45TH ST** **N/A**
< 1/8 **DAVIE, FL 33314**
0.008 mi.
42 ft. **Site 25 of 33 in cluster A**

Relative:
Higher

Actual:
6 ft.

BROWARD CO. HM:

Name:	NEIL AUTO WORKS, INC.
Address:	4701 SW 45TH ST
City,State,Zip:	DAVIE, FL 33314
Region:	BROWARD
Facility ID:	13716
Alt Location:	BUILDING 12 , BAYS 6 AND 8 (7 is on oposite side and not part on this business)
Facility Status:	OPEN

Name:	AVALON YACHT REFINISHERS
Address:	4701 SW 45TH ST
City,State,Zip:	DAVIE, FL 33314
Region:	BROWARD
Facility ID:	07591
Alt Location:	Bldg 14, Bays 2 & 4
Facility Status:	OPEN

A26 **JB CUSTOM CABINETS** **FL HAZ WASTE** **S130012754**
NW **4701 45 ST SW #15** **N/A**
< 1/8 **DAVIE, FL 33314**
0.008 mi.
42 ft. **Site 26 of 33 in cluster A**

Relative:
Higher

Actual:
6 ft.

HAZ WASTE:

Facility ID:	11652
Name:	JB CUSTOM CABINETS
Address:	4701 45 ST SW #15
City,State,Zip:	DAVIE, FL 33314
County:	BROWARD
Telephone:	(954)791-8343
Email:	Not reported
Status:	I - INACTIVE - DOES NOT GENERATE WASTE
Generator Status:	N - NOT A HAZARDOUS WASTE GENERATOR
EPA ID:	Not reported
Other ID:	05899
Old Facility ID:	616320
SIC:	2599 - MANUFACTURING - FURNITURE AND FIXTURES, NEC
Verified:	V - VERIFICATION BY ON-SITE VISIT
Verified Date:	07/15/2002
Hazardous Waste LBS/YEAR:	0
Wastes:	0

A27 **ROY'S AUTOMOTIVE** **FL HAZ WASTE** **S130077266**
NW **4701 45 ST SW #7,28-3** **N/A**
< 1/8 **DAVIE, FL 33314**
0.008 mi.
42 ft. **Site 27 of 33 in cluster A**

Relative:
Higher

Actual:
6 ft.

HAZ WASTE:

Facility ID:	197416
Name:	ROY'S AUTOMOTIVE
Address:	4701 45 ST SW #7,28-3
City,State,Zip:	DAVIE, FL 33314
County:	BROWARD
Telephone:	(954)727-2925
Email:	Not reported
Status:	A - ACTIVE - WASTE GENERATOR
Generator Status:	N - NOT A HAZARDOUS WASTE GENERATOR
EPA ID:	NA
Other ID:	10500
Old Facility ID:	630864
SIC:	7538 - SERVICES - GENERAL AUTOMOTIVE REPAIR SHOPS
Verified:	V - VERIFICATION BY ON-SITE VISIT
Verified Date:	07/06/2018
Hazardous Waste LBS/YEAR:	0
Wastes:	5

A28 **S B R** **FL HAZ WASTE** **S129999973**
NW **4701 45 ST SW** **N/A**
< 1/8 **DAVIE, FL 33314**
0.008 mi.
42 ft. **Site 28 of 33 in cluster A**

Relative:
Higher

Actual:
6 ft.

HAZ WASTE:

Facility ID:	10331
Name:	S B R
Address:	4701 45 ST SW
City,State,Zip:	DAVIE, FL 33314
County:	BROWARD
Telephone:	(954)327-3070
Email:	Not reported
Status:	O - OUT OF BUSINESS
Generator Status:	N - NOT A HAZARDOUS WASTE GENERATOR
EPA ID:	Not reported
Other ID:	11509
Old Facility ID:	614933
SIC:	7538 - SERVICES - GENERAL AUTOMOTIVE REPAIR SHOPS
Verified:	V - VERIFICATION BY ON-SITE VISIT
Verified Date:	05/22/2001
Hazardous Waste LBS/YEAR:	0
Wastes:	0

A29 **NEW CINGULAR WIRELESS #16168 DAVIE** **FL BROWARD CO. HM** **S107675906**
NW **4701 SW 45TH ST** **N/A**
< 1/8 **DAVIE, FL 33314**
0.008 mi.
42 ft. **Site 29 of 33 in cluster A**

Relative: **Higher**
Actual: **6 ft.**

BROWARD CO. HM:
Name: NEW CINGULAR WIRELESS #16168 DAVIE
Address: 4701 SW 45TH ST
City,State,Zip: DAVIE, FL 33314
Region: BROWARD
Facility ID: 03902
Alt Location: Not reported
Facility Status: CLOSED

A30 **ROY'S AUTOMOTIVE** **FL BROWARD CO. HM** **S108070554**
NW **4701 SW 45TH ST** **N/A**
< 1/8 **DAVIE, FL 33314**
0.008 mi.
42 ft. **Site 30 of 33 in cluster A**

Relative: **Higher**
Actual: **6 ft.**

BROWARD CO. HM:
Name: ROY'S AUTOMOTIVE
Address: 4701 SW 45TH ST
City,State,Zip: DAVIE, FL 33314
Region: BROWARD
Facility ID: 10500
Alt Location: Orange Drive
Facility Status: OPEN

Name: SIMPLE AUTO REPAIR
Address: 4701 SW 45TH ST
City,State,Zip: DAVIE, FL 33314
Region: BROWARD
Facility ID: 10506
Alt Location: Orange Drive
Facility Status: OPEN

Name: RODRIGO AND SONS AUTO REPAIR, INC.
Address: 4701 SW 45TH ST
City,State,Zip: FORT LAUDERDALE, FL 33314
Region: BROWARD
Facility ID: 10532
Alt Location: 4701 Orange Drive, Building 13, Bays 10-18
Facility Status: OPEN

A31 **CHAMPIONS USA** **FL HAZ WASTE** **S130192720**
NW **4701 45 ST SW** **N/A**
< 1/8 **DAVIE, FL 33314**
0.008 mi.
42 ft. **Site 31 of 33 in cluster A**

Relative: **Higher**
Actual: **6 ft.**

HAZ WASTE:
Facility ID: 9857
Name: CHAMPIONS USA
Address: 4701 45 ST SW
City,State,Zip: DAVIE, FL 33314
County: BROWARD

CHAMPIONS USA (Continued) **S130192720**

Telephone:	(954)244-1372
Email:	Not reported
Status:	O - OUT OF BUSINESS
Generator Status:	N - NOT A HAZARDOUS WASTE GENERATOR
EPA ID:	Not reported
Other ID:	04088
Old Facility ID:	614419
SIC:	7532 - SERVICES - TOP AND BODY REPAIR AND PAINT SHOPS
Verified:	V - VERIFICATION BY ON-SITE VISIT
Verified Date:	04/01/2004
Hazardous Waste LBS/YEAR:	0
Wastes:	0

B32 **R. P. M. COLLISION & FRAME** **FL HAZ WASTE** **S130190229**
WNW **4735 45 ST SW** **N/A**
< 1/8 **DAVIE, FL 33314**
0.009 mi.
47 ft. **Site 1 of 10 in cluster B**

Relative: **Higher**
Actual: **6 ft.**

HAZ WASTE:

Facility ID:	9401
Name:	R. P. M. COLLISION & FRAME
Address:	4735 45 ST SW
City,State,Zip:	DAVIE, FL 33314
County:	BROWARD
Telephone:	(954)316-4555
Email:	Not reported
Status:	O - OUT OF BUSINESS
Generator Status:	N - NOT A HAZARDOUS WASTE GENERATOR
EPA ID:	FLR000046763
Other ID:	03537
Old Facility ID:	613932
SIC:	7532 - SERVICES - TOP AND BODY REPAIR AND PAINT SHOPS
Verified:	V - VERIFICATION BY ON-SITE VISIT
Verified Date:	11/07/2002
Hazardous Waste LBS/YEAR:	0
Wastes:	0

B33 **TONY'S GARAGE, INC.** **FL BROWARD CO. HM** **S107677058**
WNW **4735 SW 45TH ST** **N/A**
< 1/8 **DAVIE, FL 33314**
0.009 mi.
47 ft. **Site 2 of 10 in cluster B**

Relative: **Higher**
Actual: **6 ft.**

BROWARD CO. HM:

Name:	TONY'S GARAGE, INC.
Address:	4735 SW 45TH ST
City,State,Zip:	DAVIE, FL 33314
Region:	BROWARD
Facility ID:	08309
Alt Location:	Not reported
Facility Status:	OPEN

B34 **R P M COLLISION & FRAME INC.** **FL BROWARD CO. HM** **S107676404**
WNW **4735 SW 45TH ST** **N/A**
< 1/8 **DAVIE, FL 33314**
0.009 mi.
47 ft. **Site 3 of 10 in cluster B**

Relative: **Higher**
Actual: **6 ft.**

BROWARD CO. HM:
Name: R P M COLLISION & FRAME INC.
Address: 4735 SW 45TH ST
City,State,Zip: DAVIE, FL 33314
Region: BROWARD
Facility ID: 03537
Alt Location: Not reported
Facility Status: OPEN

B35 **A1A TRANPORATION** **FL BROWARD CO. HM** **S104520487**
WNW **4749 SW 45TH ST** **N/A**
< 1/8 **DAVIE, FL 33314**
0.009 mi.
47 ft. **Site 4 of 10 in cluster B**

Relative: **Higher**
Actual: **6 ft.**

BROWARD CO. HM:
Name: A1A TRANPORATION
Address: 4749 SW 45TH ST
City,State,Zip: DAVIE, FL 33314
Region: BROWARD
Facility ID: 01941
Alt Location: Not reported
Facility Status: OPEN

B36 **A1A TRANPORATION** **FL AST** **A100290460**
WNW **4749 SW 45TH ST** **N/A**
< 1/8 **DAVIE, FL 33314**
0.009 mi.
47 ft. **Site 5 of 10 in cluster B**

Relative: **Higher**
Actual: **6 ft.**

BROWARD CO AST:
Name: A1A TRANPORATION
Address: 4749 SW 45TH ST
City,State,Zip: DAVIE, FL 33314
Facility ID: 01941
Storage Tank ID: 01941-01
Tank Status: Z. Tank No Longer Contains Regulated Substance
Install Date: 10/10/1992
Tank Size: 2000
DEP Site ID: 069300202
Tank Construction: C. Steel
Substance: L. Waste Oil/Used Oil
Tank Type: Above ground

Name: A1A TRANPORATION
Address: 4749 SW 45TH ST
City,State,Zip: DAVIE, FL 33314
Facility ID: 01941
Storage Tank ID: 01941-02
Tank Status: Z. Tank No Longer Contains Regulated Substance
Install Date: 10/10/1992
Tank Size: 2000

A1A TRANPORATION (Continued) **A100290460**

DEP Site ID: 069300202
Tank Construction: C. Steel
Substance: O. New & Lube Oil
Tank Type: Above ground

Name: A1A TRANPORATION
Address: 4749 SW 45TH ST
City,State,Zip: DAVIE, FL 33314
Facility ID: 01941
Storage Tank ID: 01941-03
Tank Status: Z. Tank No Longer Contains Regulated Substance
Install Date: 10/10/1992
Tank Size: 1000
DEP Site ID: 069300202
Tank Construction: C. Steel
Substance: O. New & Lube Oil
Tank Type: Above ground

Name: A1A TRANPORATION
Address: 4749 SW 45TH ST
City,State,Zip: DAVIE, FL 33314
Facility ID: 01941
Storage Tank ID: 01941-04
Tank Status: U. In-Service
Install Date: 10/10/1992
Tank Size: 10000
DEP Site ID: 069300202
Tank Construction: C. Steel
Substance: D. Vehicular Diesel
Tank Type: Above ground

Name: A1A TRANPORATION
Address: 4749 SW 45TH ST
City,State,Zip: DAVIE, FL 33314
Facility ID: 01941
Storage Tank ID: 01941-05
Tank Status: U. In-Service
Install Date: 10/10/1992
Tank Size: 10000
DEP Site ID: 069300202
Tank Construction: C. Steel
Substance: D. Vehicular Diesel
Tank Type: Above ground

Name: A1A TRANPORATION
Address: 4749 SW 45TH ST
City,State,Zip: DAVIE, FL 33314
Facility ID: 01941
Storage Tank ID: 01941-06
Tank Status: Z. Tank No Longer Contains Regulated Substance
Install Date: Not reported
Tank Size: 500
DEP Site ID: 069300202
Tank Construction: C. Steel
Substance: B. Unleaded Gasoline
Tank Type: Above ground

A37
SSW
< 1/8
0.013 mi.
70 ft.

FL DEPT OF TRANSPORTATION-TURNPK MP 54
GRIFFIN RD TOLL PLAZA
DAVIE, FL 33314

Site 32 of 33 in cluster A

FL UST **U003656751**
FL Financial Assurance **N/A**

Relative:
Higher

Actual:
5 ft.

UST:

Facility ID:	9200743
Name:	FL DEPT OF TRANSPORTATION-TURNPK MP 54
Address:	GRIFFIN RD TOLL PLAZA
City,State,Zip:	DAVIE, FL 33314
Facility Phone:	9549311261
Facility Status:	CLOSED
Facility Type:	G
Type Description:	State Government
Depco:	P
Region:	STATE
Positioning Method:	AGPS
Latitude/Longitude:	26 3 56 / 80 12 35

UST:

Tank ID:	1
Tank Capacity:	285
Tank Location:	UNDERGROUND
Tank Status:	B-Removed from Site
Status Date:	01/01/2016
Install Date:	2/1/1989
Substance:	G
Content Description:	Emerg Generator Diesel
Vessel Indicator:	TANK
DEP Contractor:	P

Owner:

Owner ID:	53570
Owner Name:	FL DEPT OF TRANSPORTATION S BROWARD REGNL
Owner Address:	PO BOX 9828
Owner Address 2:	ATTN: STORAGE TANK REGIS
Owner City,State,Zip:	FT LAUDERDALE, FL 33310
Owner Contact:	MIA TABANGUIL-SMITH | DILEASE THOMAS: 954-934-1546
Owner Phone:	9549341516

FL Financial Assurance 3:

Name:	FL DEPT OF TRANSPORTATION-TURNPK MP 54
Address:	GRIFFIN RD TOLL PLAZA
City,State,Zip:	DAVIE, FL 33314
Region:	3
Facility ID:	9200743
Facility Phone:	9549311261
Facility Status:	CLOSED
Facility Type:	G
Type Description:	State Government
DEP CO:	P
Finaincial Responsibility:	EXEMPT-STATE OR FEDERAL GOVERNMENT ENTITY
Insurance Company:	Not reported
Effective Date:	01/01/2000
Expire Date:	12/31/2020
Owner ID:	53570
Onwer Name:	FL DEPT OF TRANSPORTATION S BROWARD REGNL

FL DEPT OF TRANSPORTATION-TURNPK MP 54 (Continued) **U003656751**

Owner Address:	PO BOX 9828
Owner Address2:	ATTN: STORAGE TANK REGIS
Owner City,St,Zip:	FT LAUDERDALE, FL 33310
Contact:	MIA TABANGUIL-SMITH | DILEASE THOMAS: 954-934-1546
Resp Party Phone:	9549341516
Name:	FL DEPT OF TRANSPORTATION-TURNPK MP 54
Address:	GRIFFIN RD TOLL PLAZA
City,State,Zip:	DAVIE, FL 33314
Region:	3
Facility ID:	9200743
Facility Phone:	9549311261
Facility Status:	CLOSED
Facility Type:	G
Type Description:	State Government
DEP CO:	P
Finaincial Responsibility:	EXEMPT-STATE OR FEDERAL GOVERNMENT ENTITY
Insurance Company:	Not reported
Effective Date:	Not reported
Expire Date:	Not reported
Owner ID:	53570
Onwer Name:	FL DEPT OF TRANSPORTATION S BROWARD REGNL
Owner Address:	PO BOX 9828
Owner Address2:	ATTN: STORAGE TANK REGIS
Owner City,St,Zip:	FT LAUDERDALE, FL 33310
Contact:	MIA TABANGUIL-SMITH | DILEASE THOMAS: 954-934-1546
Resp Party Phone:	9549341516

A38 **FL DEPT OF TRANSPORTATION-TURNPK MP 54** **FL AST** **A100415355**
SSW **GRIFFIN RD TOLL PLAZA** **N/A**
< 1/8 **DAVIE, FL 33314**
0.014 mi.
72 ft. **Site 33 of 33 in cluster A**

Relative:
Higher

Actual:
5 ft.

AST:

Facility ID:	9200743
Name:	FL DEPT OF TRANSPORTATION-TURNPK MP 54
Address:	GRIFFIN RD TOLL PLAZA
City,State,Zip:	DAVIE, FL 33314
Facility Phone:	9549311261
Facility Status:	CLOSED
Facility Type:	G
Type Description:	State Government
Depco:	P
Region:	STATE
Positioning Method:	AGPS
Latitude/Longitude:	26 3 56 / 80 12 35

Tank:

Tank ID:	2
Tank Capacity:	524
Tank Location:	ABOVEGROUND
Tank Status:	E-NonReg Construction
Status Date:	03/02/2016
Install Date:	10/1/2015
Substance:	G
Content Description:	Emerg Generator Diesel
Vessel Indicator:	TANK

FL DEPT OF TRANSPORTATION-TURNPK MP 54 (Continued) **A100415355**

DEP Contractor: P

Owner:
Owner ID: 53570
Owner Name: FL DEPT OF TRANSPORTATION S BROWARD REGNL
Owner Address: PO BOX 9828
Owner Address 2: ATTN: STORAGE TANK REGIS
Owner City,State,Zip: FT LAUDERDALE, FL 33310
Owner Contact: MIA TABANGUIL-SMITH | DILEASE THOMAS: 954-934-1546
Owner Phone: 9549341516

B39 **INTERNATIONAL REFINISHING CORP** **FL HAZ WASTE S103298567**
WNW **4725 ORANGE DR** **FL BROWARD CO. HM N/A**
< 1/8 **DAVIE, FL 33314**
0.015 mi.
77 ft. **Site 6 of 10 in cluster B**

Relative:
Higher

Actual:
6 ft.

HAZ WASTE:
Facility ID: 10061
Name: INTERNATIONAL REFINISHING CORP
Address: 4725 ORANGE DR
City,State,Zip: DAVIE, FL 33314
County: BROWARD
Telephone: (954)792-1805
Email: Not reported
Status: O - OUT OF BUSINESS
Generator Status: N - NOT A HAZARDOUS WASTE GENERATOR
EPA ID: Not reported
Other ID: 04278
Old Facility ID: 614652
SIC: 1799 - CONSTRUCTION - SPECIAL TRADE CONTRACTORS, NEC
Verified: V - VERIFICATION BY ON-SITE VISIT
Verified Date: 06/07/2004
Hazardous Waste LBS/YEAR: 0
Wastes: 0

BROWARD CO. HM:
Name: INTERNATIONAL REFINISHING CORP.
Address: 4725 ORANGE DR
City,State,Zip: DAVIE, FL 33314
Region: BROWARD
Facility ID: 04278
Alt Location: Not reported
Facility Status: CLOSED

B40 **FAST EDDIES COLLISION EXPERTS** **RCRA NonGen / NLR** **1000499429**
WNW **4729 ORANGE DR** **FINDS** **FLD984194951**
< 1/8 **DAVIE, FL 33314** **ECHO**
0.015 mi.
78 ft. **Site 7 of 10 in cluster B**

Relative:
Higher

Actual:
7 ft.

RCRA Listings:

Date Form Received by Agency:		20110111
Handler Name:		Fast Eddies Collision Experts
Handler Address:		Orange Dr
Handler City,State,Zip:		DAVIE, FL 33314-3901
EPA ID:		FLD984194951
Contact Name:		EDWARD DIMEGLIO
Contact Address:		ORANGE DR
Contact City,State,Zip:		DAVIE, FL 33314-3901
Contact Telephone:		305-792-6657
Contact Fax:		Not reported
Contact Email:		Not reported
Contact Title:		Not reported
EPA Region:		04
Land Type:		Private
Federal Waste Generator Description:		Not a generator, verified
Non-Notifier:		Not reported
Biennial Report Cycle:		Not reported
Accessibility:		Not reported
Active Site Indicator:		Not reported
State District Owner:		Fl
State District:		SE
Mailing Address:		ORANGE DR
Mailing City,State,Zip:		DAVIE, FL 33314-3901
Owner Name:	Edward Dimeglio	
Owner Type:		Private
Operator Name:	Not reported	
Operator Type:		Not reported
Short-Term Generator Activity:		No
Importer Activity:		No
Mixed Waste Generator:		No
Transporter Activity:		No
Transfer Facility Activity:		No
Recycler Activity with Storage:		No
Small Quantity On-Site Burner Exemption:		No
Smelting Melting and Refining Furnace Exemption:		No
Underground Injection Control:		No
Off-Site Waste Receipt:		No
Universal Waste Indicator:		No
Universal Waste Destination Facility:		No
Federal Universal Waste:		No
Active Site State-Reg Handler:		---
Federal Facility Indicator:		Not reported
Hazardous Secondary Material Indicator:		N
Sub-Part K Indicator:		Not reported
2018 GPRA Permit Baseline:		Not on the Baseline
2018 GPRA Renewals Baseline:		Not on the Baseline
202 GPRA Corrective Action Baseline:		No
Subject to Corrective Action Universe:		No
Non-TSDFs Where RCRA CA has Been Imposed Universe:		No
Corrective Action Priority Ranking:		No NCAPS ranking
Environmental Control Indicator:		No
Institutional Control Indicator:		No

FAST EDDIES COLLISION EXPERTS (Continued) **1000499429**

Human Exposure Controls Indicator:	N/A
Groundwater Controls Indicator:	N/A
Significant Non-Complier Universe:	No
Unaddressed Significant Non-Complier Universe:	No
Addressed Significant Non-Complier Universe:	No
Significant Non-Complier With a Compliance Schedule Universe:	No
Financial Assurance Required:	Not reported
Handler Date of Last Change:	20110630
Recognized Trader-Importer:	No
Recognized Trader-Exporter:	No
Importer of Spent Lead Acid Batteries:	No
Exporter of Spent Lead Acid Batteries:	No
Recycler Activity Without Storage:	No
Manifest Broker:	No
Sub-Part P Indicator:	No

Hazardous Waste Summary:

Waste Code:	D001
Waste Description:	Ignitable Waste
Waste Code:	F003
Waste Description:	The Following Spent Nonhalogenated Solvents: Xylene, Acetone, Ethyl Acetate, Ethyl Benzene, Ethyl Ether, Methyl Isobutyl Ketone, N-Butyl Alcohol, Cyclohexanone, And Methanol; All Spent Solvent Mixtures/Blends Containing, Before Use, Only The Above Spent Nonhalogenated Solvents; And All Spent Solvent Mixtures/Blends Containing, Before Use, One Or More Of The Above Nonhalogenated Solvents, And A Total Of Ten Percent Or More (By Volume) Of One Or More Of Those Solvents Listed In F001, F002, F004, And F005; And Still Bottoms From The Recovery Of These Spent Solvents And Spent Solvent Mixtures.
Waste Code:	F005
Waste Description:	The Following Spent Nonhalogenated Solvents: Toluene, Methyl Ethyl Ketone, Carbon Disulfide, Isobutanol, Pyridine, Benzene, 2-Ethoxyethanol, And 2-Nitropropane; All Spent Solvent Mixtures/Blends Containing, Before Use, A Total Of Ten Percent Or More (By Volume) Of One Or More Of The Above Nonhalogenated Solvents Or Those Solvents Listed In F001, F002, Or F004; And Still Bottoms From The Recovery Of These Spent Solvents And Spent Solvent Mixtures.

Handler - Owner Operator:

Owner/Operator Indicator:	Owner
Owner/Operator Name: EDWARD DIMEGLIO	
Legal Status:	Private
Date Became Current:	19961018
Date Ended Current:	Not reported
Owner/Operator Address:	4729 ORANGE DR
Owner/Operator City,State,Zip:	DAVIE, FL 33314-3901
Owner/Operator Telephone:	Not reported
Owner/Operator Telephone Ext:	Not reported
Owner/Operator Fax:	Not reported
Owner/Operator Email:	Not reported
Owner/Operator Indicator:	Owner

FAST EDDIES COLLISION EXPERTS (Continued) **1000499429**

Owner/Operator Name: EDWARD DIMEGLIO
Legal Status: Private
Date Became Current: 19961018
Date Ended Current: Not reported
Owner/Operator Address: 4729 ORANGE DR
Owner/Operator City,State,Zip: DAVIE, FL 33314-3901
Owner/Operator Telephone: Not reported
Owner/Operator Telephone Ext: Not reported
Owner/Operator Fax: Not reported
Owner/Operator Email: Not reported

Historic Generators:
Receive Date: 20110111
Handler Name: FAST EDDIES COLLISION EXPERTS
Federal Waste Generator Description: Not a generator, verified
State District Owner: Fl
Large Quantity Handler of Universal Waste: No
Recognized Trader Importer: No
Recognized Trader Exporter: No
Spent Lead Acid Battery Importer: No
Spent Lead Acid Battery Exporter: No
Current Record: Yes
Non Storage Recycler Activity: Not reported
Electronic Manifest Broker: Not reported

Receive Date: 19910402
Handler Name: FAST EDDIES COLLISION EXPERTS
Federal Waste Generator Description: Small Quantity Generator
State District Owner: Fl
Large Quantity Handler of Universal Waste: No
Recognized Trader Importer: No
Recognized Trader Exporter: No
Spent Lead Acid Battery Importer: No
Spent Lead Acid Battery Exporter: No
Current Record: No
Non Storage Recycler Activity: Not reported
Electronic Manifest Broker: Not reported

List of NAICS Codes and Descriptions:
NAICS Codes: No NAICS Codes Found

Facility Has Received Notices of Violations:
Violations: No Violations Found

Evaluation Action Summary:
Evaluations: No Evaluations Found

FINDS:
Registry ID: 110005276762

Click Here for FRS Facility Detail Report:

Environmental Interest/Information System:
The Florida Integrated Environmental System Today (FIESTA) Data

FAST EDDIES COLLISION EXPERTS (Continued) **1000499429**

Maintenance (FDM) System maintains entity, environmental interest, and affiliation data.
The Resource Conservation and Recovery Act Information System (RCRAInfo) is EPA's comprehensive information system in support of the Resource Conservation and Recovery Act (RCRA) of 1976 and the Hazardous and Solid Waste Amendments (HSWA) of 1984. It tracks many types of information about generators, transporters, treaters, storers, and disposers of hazardous waste.

Click this hyperlink while viewing on your computer to access additional FINDS: detail in the EDR Site Report.

ECHO:
Envid: 1000499429
Registry ID: 110005276762

DFR URL:
Name: FAST EDDIES COLLISION EXPERTS
Address: 4729 ORANGE DR
City,State,Zip: DAVIE, FL 33314

B41 **EDDIE'S COLLISION EXPERTS** **FL HAZ WASTE** **S130177462**
WNW **4729 ORANGE DR** **N/A**
< 1/8 **DAVIE, FL 33314**
0.015 mi.
78 ft. **Site 8 of 10 in cluster B**

Relative: Higher
Actual: 7 ft.

HAZ WASTE:
Facility ID: 7623
Name: EDDIE'S COLLISION EXPERTS
Address: 4729 ORANGE DR
City,State,Zip: DAVIE, FL 33314
County: BROWARD
Telephone: (954)792-8514
Email: Not reported
Status: O - OUT OF BUSINESS
Generator Status: N - NOT A HAZARDOUS WASTE GENERATOR
EPA ID: FLD984194951
Other ID: 05388
Old Facility ID: 611941
SIC: 7532 - SERVICES - TOP AND BODY REPAIR AND PAINT SHOPS
Verified: V - VERIFICATION BY ON-SITE VISIT
Verified Date: 09/17/1996
Hazardous Waste LBS/YEAR: 0
Wastes: 0

B42 **TONY'S GARAGE** **RCRA-VSQG** **1004685143**
WNW **4735 ORANGE DR** **FINDS** **FLR000046763**
< 1/8 **DAVIE, FL 33314** **ECHO**
0.015 mi.
78 ft. **Site 9 of 10 in cluster B**

Relative: Higher
Actual: 7 ft.

RCRA Listings:
Date Form Received by Agency: 20040616
Handler Name: Tony'S Garage
Handler Address: Orange Dr
Handler City,State,Zip: DAVIE, FL 33314-3901

TONY'S GARAGE (Continued) **1004685143**

EPA ID:		FLR000046763
Contact Name:		PAT GELLY
Contact Address:		ORANGE DR
Contact City,State,Zip:		DAVIE, FL 33314-3901
Contact Telephone:		954-316-4555
Contact Fax:		Not reported
Contact Email:		Not reported
Contact Title:		OWNER
EPA Region:		04
Land Type:		Private
Federal Waste Generator Description:		Conditionally Exempt Small Quantity Generator
Non-Notifier:		X
Biennial Report Cycle:		Not reported
Accessibility:		Not reported
Active Site Indicator:		Handler Activities
State District Owner:		FI
State District:		SE
Mailing Address:		ORANGE DR
Mailing City,State,Zip:		DAVIE, FL 33314-3901
Owner Name:	Bob Tescher	
Owner Type:		Private
Operator Name:	Not reported	
Operator Type:		Not reported
Short-Term Generator Activity:		No
Importer Activity:		No
Mixed Waste Generator:		No
Transporter Activity:		No
Transfer Facility Activity:		No
Recycler Activity with Storage:		No
Small Quantity On-Site Burner Exemption:		No
Smelting Melting and Refining Furnace Exemption:		No
Underground Injection Control:		No
Off-Site Waste Receipt:		No
Universal Waste Indicator:		No
Universal Waste Destination Facility:		No
Federal Universal Waste:		No
Active Site State-Reg Handler:		---
Federal Facility Indicator:		Not reported
Hazardous Secondary Material Indicator:		N
Sub-Part K Indicator:		Not reported
2018 GPRA Permit Baseline:		Not on the Baseline
2018 GPRA Renewals Baseline:		Not on the Baseline
202 GPRA Corrective Action Baseline:		No
Subject to Corrective Action Universe:		No
Non-TSDFs Where RCRA CA has Been Imposed Universe:		No
Corrective Action Priority Ranking:		No NCAPS ranking
Environmental Control Indicator:		No
Institutional Control Indicator:		No
Human Exposure Controls Indicator:		N/A
Groundwater Controls Indicator:		N/A
Significant Non-Complier Universe:		No
Unaddressed Significant Non-Complier Universe:		No
Addressed Significant Non-Complier Universe:		No
Significant Non-Complier With a Compliance Schedule Universe:		No
Financial Assurance Required:		Not reported
Handler Date of Last Change:		20161214
Recognized Trader-Importer:		No

TONY'S GARAGE (Continued) **1004685143**

Recognized Trader-Exporter:	No
Importer of Spent Lead Acid Batteries:	No
Exporter of Spent Lead Acid Batteries:	No
Recycler Activity Without Storage:	No
Manifest Broker:	No
Sub-Part P Indicator:	No

Hazardous Waste Summary:

Waste Code:	D001
Waste Description:	Ignitable Waste

Handler - Owner Operator:

Owner/Operator Indicator:	Owner
Owner/Operator Name: BOB TESCHER	
Legal Status:	Private
Date Became Current:	20040616
Date Ended Current:	20040623
Owner/Operator Address:	4701 ORANGE DR
Owner/Operator City,State,Zip:	DAVIE, FL 33314-3901
Owner/Operator Telephone:	Not reported
Owner/Operator Telephone Ext:	Not reported
Owner/Operator Fax:	Not reported
Owner/Operator Email:	Not reported

Owner/Operator Indicator:	Owner
Owner/Operator Name: TONY FUENTES	
Legal Status:	Private
Date Became Current:	20040623
Date Ended Current:	Not reported
Owner/Operator Address:	4735 ORANGE DR
Owner/Operator City,State,Zip:	DAVIE, FL 33314-3901
Owner/Operator Telephone:	Not reported
Owner/Operator Telephone Ext:	Not reported
Owner/Operator Fax:	Not reported
Owner/Operator Email:	Not reported

Owner/Operator Indicator:	Owner
Owner/Operator Name: FUENTES TONY	
Legal Status:	Private
Date Became Current:	20040623
Date Ended Current:	Not reported
Owner/Operator Address:	4735 ORANGE DR
Owner/Operator City,State,Zip:	DAVIE, FL 33314-3901
Owner/Operator Telephone:	Not reported
Owner/Operator Telephone Ext:	Not reported
Owner/Operator Fax:	Not reported
Owner/Operator Email:	Not reported

Owner/Operator Indicator:	Owner
Owner/Operator Name: BOB TESCHER	
Legal Status:	Private
Date Became Current:	20040616
Date Ended Current:	20040623
Owner/Operator Address:	4701 ORANGE DR
Owner/Operator City,State,Zip:	DAVIE, FL 33314-3901

TONY'S GARAGE (Continued) **1004685143**

Owner/Operator Telephone:	Not reported
Owner/Operator Telephone Ext:	Not reported
Owner/Operator Fax:	Not reported
Owner/Operator Email:	Not reported
Owner/Operator Indicator:	Owner
Owner/Operator Name: TONY FUENTES	
Legal Status:	Private
Date Became Current:	20040623
Date Ended Current:	Not reported
Owner/Operator Address:	4735 ORANGE DR
Owner/Operator City,State,Zip:	DAVIE, FL 33314-3901
Owner/Operator Telephone:	Not reported
Owner/Operator Telephone Ext:	Not reported
Owner/Operator Fax:	Not reported
Owner/Operator Email:	Not reported
Owner/Operator Indicator:	Owner
Owner/Operator Name: FUENTES TONY	
Legal Status:	Private
Date Became Current:	20040623
Date Ended Current:	Not reported
Owner/Operator Address:	4735 ORANGE DR
Owner/Operator City,State,Zip:	DAVIE, FL 33314-3901
Owner/Operator Telephone:	Not reported
Owner/Operator Telephone Ext:	Not reported
Owner/Operator Fax:	Not reported
Owner/Operator Email:	Not reported

Historic Generators:

Receive Date:	20040616
Handler Name: TONY'S GARAGE	
Federal Waste Generator Description:	Very Small Quantity Generator (formerly Conditionally-Exempt Small Quantity Generator
State District Owner:	Fl
Large Quantity Handler of Universal Waste:	No
Recognized Trader Importer:	No
Recognized Trader Exporter:	No
Spent Lead Acid Battery Importer:	No
Spent Lead Acid Battery Exporter:	No
Current Record:	Yes
Non Storage Recycler Activity:	Not reported
Electronic Manifest Broker:	Not reported
Receive Date:	19980723
Handler Name: TONY'S GARAGE	
Federal Waste Generator Description:	Very Small Quantity Generator (formerly Conditionally-Exempt Small Quantity Generator
State District Owner:	Fl
Large Quantity Handler of Universal Waste:	No
Recognized Trader Importer:	No
Recognized Trader Exporter:	No
Spent Lead Acid Battery Importer:	No
Spent Lead Acid Battery Exporter:	No
Current Record:	No
Non Storage Recycler Activity:	Not reported
Electronic Manifest Broker:	Not reported

TONY'S GARAGE (Continued) **1004685143**

List of NAICS Codes and Descriptions:
NAICS Code: 811118
NAICS Description: Other Automotive Mechanical And Electrical Repair And Maintenance

NAICS Code: 811198
NAICS Description: All Other Automotive Repair And Maintenance

Has the Facility Received Notices of Violations:

Found Violation:	No
Agency Which Determined Violation:	Not reported
Violation Short Description:	Not reported
Date Violation was Determined:	Not reported
Actual Return to Compliance Date:	Not reported
Return to Compliance Qualifier:	Not reported
Violation Responsible Agency:	Not reported
Scheduled Compliance Date:	Not reported
Enforcement Identifier:	Not reported
Date of Enforcement Action:	Not reported
Enforcement Responsible Agency:	Not reported
Enforcement Docket Number:	Not reported
Enforcement Attorney:	Not reported
Corrective Action Component:	Not reported
Appeal Initiated Date:	Not reported
Appeal Resolution Date:	Not reported
Disposition Status Date:	Not reported
Disposition Status:	Not reported
Disposition Status Description:	Not reported
Consent/Final Order Sequence Number:	Not reported
Consent/Final Order Respondent Name:	Not reported
Consent/Final Order Lead Agency:	Not reported
Enforcement Type:	Not reported
Enforcement Responsible Person:	Not reported
Enforcement Responsible Sub-Organization:	Not reported
SEP Sequence Number:	Not reported
SEP Expenditure Amount:	Not reported
SEP Scheduled Completion Date:	Not reported
SEP Actual Date:	Not reported
SEP Defaulted Date:	Not reported
SEP Type:	Not reported
SEP Type Description:	Not reported
Proposed Amount:	Not reported
Final Monetary Amount:	Not reported
Paid Amount:	Not reported
Final Count:	Not reported
Final Amount:	Not reported

Evaluation Action Summary:

Evaluation Date:	20040616
Evaluation Responsible Agency:	State
Found Violation:	No
Evaluation Type Description:	COMPLIANCE EVALUATION INSPECTION
Evaluation Responsible Person Identifier:	KJJ
Evaluation Responsible Sub-Organization:	SE
Actual Return to Compliance Date:	Not reported
Scheduled Compliance Date:	Not reported
Date of Request:	Not reported

TONY'S GARAGE (Continued) **1004685143**

Date Response Received: Not reported
Request Agency: Not reported
Former Citation: Not reported

FINDS:
Registry ID: 110005651151

Click Here for FRS Facility Detail Report:

Environmental Interest/Information System:
The Florida Integrated Environmental System Today (FIESTA) Data Maintenance (FDM) System maintains entity, environmental interest, and affiliation data.
The Resource Conservation and Recovery Act Information System (RCRAInfo) is EPA's comprehensive information system in support of the Resource Conservation and Recovery Act (RCRA) of 1976 and the Hazardous and Solid Waste Amendments (HSWA) of 1984. It tracks many types of information about generators, transporters, treaters, storers, and disposers of hazardous waste.

Click this hyperlink while viewing on your computer to access additional FINDS: detail in the EDR Site Report.

ECHO:
Envid: 1004685143
Registry ID: 110005651151

DFR URL:
Name: TONY'S GARAGE
Address: 4735 ORANGE DR
City,State,Zip: DAVIE, FL 33314

B43
WNW
< 1/8
0.015 mi.
78 ft.

RAY'S AUTOMOTIVE REPAIR CENTER
4739 ORANGE DR
DAVIE, FL 33314

Site 10 of 10 in cluster B

FL HAZ WASTE **S130181767**
N/A

Relative:
Higher

Actual:
7 ft.

HAZ WASTE:
Facility ID: 8147
Name: RAY'S AUTOMOTIVE REPAIR CENTER
Address: 4739 ORANGE DR
City,State,Zip: DAVIE, FL 33314
County: BROWARD
Telephone: (954)797-9626
Email: Not reported
Status: O - OUT OF BUSINESS
Generator Status: N - NOT A HAZARDOUS WASTE GENERATOR
EPA ID: Not reported
Other ID: 05542
Old Facility ID: 612550
SIC: 7538 - SERVICES - GENERAL AUTOMOTIVE REPAIR SHOPS
Verified: V - VERIFICATION BY ON-SITE VISIT
Verified Date: 04/29/2003
Hazardous Waste LBS/YEAR: 0
Wastes: 0

C44 **JET AUTO WORLD INC** **FL BROWARD CO. HM** **S108515059**
SE **4661 S STATE ROAD 7** **N/A**
< 1/8 **DAVIE, FL 33314**
0.032 mi.
171 ft. **Site 1 of 5 in cluster C**

Relative: BROWARD CO. HM:
Lower
Name: JET AUTO WORLD INC
Actual: Address: 4661 S STATE ROAD 7
3 ft. City,State,Zip: DAVIE, FL 33314
Region: BROWARD
Facility ID: 10717
Alt Location: Not reported
Facility Status: OPEN

D45 **JANOT INC** **FL HAZ WASTE** **S130005237**
East **4500 44 AVE SW** **N/A**
< 1/8 **FORT LAUDERDALE, FL 33312**
0.034 mi.
177 ft. **Site 1 of 3 in cluster D**

Relative: HAZ WASTE:
Lower
Facility ID: 10947
Actual: Name: JANOT INC
3 ft. Address: 4500 44 AVE SW
City,State,Zip: FORT LAUDERDALE, FL 33312
County: BROWARD
Telephone: (954)587-1369
Email: Not reported
Status: O - OUT OF BUSINESS
Generator Status: N - NOT A HAZARDOUS WASTE GENERATOR
EPA ID: Not reported
Other ID: 8313
Old Facility ID: 615610
SIC: 3732 - MANUFACTURING - BOAT BUILDING AND REPAIRING
Verified: V - VERIFICATION BY ON-SITE VISIT
Verified Date: 06/11/2001
Hazardous Waste LBS/YEAR: 0
Wastes: 0

D46 **LAUD.YACHT & SHIP BUILDERS** **FL HAZ WASTE** **S130190133**
East **4500 44 AVE SW** **N/A**
< 1/8 **FT LAUDERDALE, FL 33312**
0.034 mi.
177 ft. **Site 2 of 3 in cluster D**

Relative: HAZ WASTE:
Lower
Facility ID: 9360
Actual: Name: LAUD.YACHT & SHIP BUILDERS
3 ft. Address: 4500 44 AVE SW
City,State,Zip: FT LAUDERDALE, FL 33312
County: BROWARD
Telephone: (954)388-5566
Email: Not reported
Status: O - OUT OF BUSINESS
Generator Status: N - NOT A HAZARDOUS WASTE GENERATOR
EPA ID: Not reported
Other ID: 8314

LAUD.YACHT & SHIP BUILDERS (Continued) **S130190133**

Old Facility ID:	613887
SIC:	3732 - MANUFACTURING - BOAT BUILDING AND REPAIRING
Verified:	V - VERIFICATION BY ON-SITE VISIT
Verified Date:	06/11/2001
Hazardous Waste LBS/YEAR:	0
Wastes:	0

D47 **JANOT INC** **FL HAZ WASTE** **S130002033**
East **4508 44 AVE SW** **N/A**
< 1/8 **FORT LAUDERDALE, FL 33312**
0.034 mi.
179 ft. **Site 3 of 3 in cluster D**

Relative: **Lower**
Actual: **3 ft.**

HAZ WASTE:

Facility ID:	10621
Name:	JANOT INC
Address:	4508 44 AVE SW
City,State,Zip:	FORT LAUDERDALE, FL 33312
County:	BROWARD
Telephone:	(954)587-1369
Email:	Not reported
Status:	O - OUT OF BUSINESS
Generator Status:	N - NOT A HAZARDOUS WASTE GENERATOR
EPA ID:	Not reported
Other ID:	8313
Old Facility ID:	615229
SIC:	3732 - MANUFACTURING - BOAT BUILDING AND REPAIRING
Verified:	V - VERIFICATION BY ON-SITE VISIT
Verified Date:	02/21/2001
Hazardous Waste LBS/YEAR:	0
Wastes:	0

C48 **JET TRANSMISSION** **EDR Hist Auto** **1021607002**
SE **4601 S STATE ROAD 7** **N/A**
< 1/8 **DAVIE, FL 33314**
0.042 mi.
224 ft. **Site 2 of 5 in cluster C**

Relative: **Higher**
Actual: **4 ft.**

EDR Hist Auto

Year:	Name:	Type:
1993	MULTINATIONAL TRANSMISSIONS	Automotive Transmission Repair Shops
1994	MULTINATIONAL TRANSMISSIONS	Automotive Transmission Repair Shops
1995	MULTINATIONAL TRANSMISSIONS	Automotive Transmission Repair Shops
1995	D H C INC	Automotive Transmission Repair Shops
1996	D H C INC	Automotive Transmission Repair Shops
1997	D H C INC	Automotive Transmission Repair Shops
2003	JET TRANSMISSION	Automotive Transmission Repair Shops
2004	JET TRANSMISSION	Automotive Transmission Repair Shops
2005	JET TRANSMISSION	Automotive Transmission Repair Shops
2006	JET TRANSMISSION	Automotive Transmission Repair Shops
2007	JET TRANSMISSION	Automotive Transmission Repair Shops
2008	JET TRANSMISSION	Automotive Transmission Repair Shops
2009	JET TRANSMISSION	Automotive Transmission Repair Shops
2009	AMS TRANSMISSION INC	Automotive Transmission Repair Shops
2010	AMS TRANSMISSION INC	Automotive Transmission Repair Shops

JET TRANSMISSION (Continued) **1021607002**

2010	JET TRANSMISSION	Automotive Transmission Repair Shops
2011	AMS TRANSMISSION INC	Automotive Transmission Repair Shops
2011	JET TRANSMISSION	Automotive Transmission Repair Shops
2012	JET TRANSMISSION	Automotive Transmission Repair Shops
2012	AMS TRANSMISSION INC	Automotive Transmission Repair Shops
2013	JET TRANSMISSION	Automotive Transmission Repair Shops
2013	AMS TRANSMISSION INC	Automotive Transmission Repair Shops
2014	JET TRANSMISSION	Automotive Transmission Repair Shops
2014	AMS TRANSMISSION INC	Automotive Transmission Repair Shops

---

C49 **AMS JET TRANSMISSION** **FL BROWARD CO. HM** **S107675349**
SE **4601 S STATE ROAD 7** **N/A**
< 1/8 **DAVIE, FL 33314**
0.042 mi.
224 ft. **Site 3 of 5 in cluster C**

Relative: **Higher**
Actual: **4 ft.**

BROWARD CO. HM:

Name:	AMS JET TRANSMISSION
Address:	4601 S STATE ROAD 7
City,State,Zip:	DAVIE, FL 33314
Region:	BROWARD
Facility ID:	03229
Alt Location:	S SR 7
Facility Status:	OPEN

C50 **JET EXPRESS LUBE INC** **EDR Hist Auto** **1020794890**
SE **4681 S STATE ROAD 7** **N/A**
< 1/8 **FORT LAUDERDALE, FL 33314**
0.050 mi.
264 ft. **Site 4 of 5 in cluster C**

Relative: **Lower**
Actual: **3 ft.**

EDR Hist Auto

Year:	Name:	Type:
2002	JET TRANSMISSION INC	Automotive Transmission Repair Shops
2003	JET TRANSMISSION INC	Automotive Transmission Repair Shops
2004	JET TRANSMISSION INC	Automotive Transmission Repair Shops
2005	JET TRANSMISSION INC	Automotive Transmission Repair Shops
2006	JET TRANSMISSION INC	Automotive Transmission Repair Shops
2007	JET TRANSMISSION INC	Automotive Transmission Repair Shops

---

C51 **CM JET LUBRICATION** **UST FINDER** **1028244012**
SE **4681 S HWY 7** **UST FINDER RELEASE** **N/A**
< 1/8 **DAVIE, FL 33314**
0.050 mi.
264 ft. **Site 5 of 5 in cluster C**

Relative: **Lower**
Actual: **3 ft.**

UST FINDER:

Object ID:	61069
Facility ID:	FL8945298
Name:	CM JET LUBRICATION
Address:	4681 S HWY 7
City,State,Zip:	DAVIE, FL 33314
Address Match Type:	Not reported
Open USTs:	0

CM JET LUBRICATION (Continued) **1028244012**

Closed USTs:	1
TOS USTs:	0
Population 1500ft:	351
Private Wells 1500ft:	1
Within 100yr Floodplain:	No
Land Use:	Developed, Low Intensity
Within SPA:	No
SPA PWS Facility ID:	Not reported
SPA Water Type:	Not reported
SPA Facility Type:	Not reported
SPA HUC12:	Not reported
Within WHPA:	Yes
WHPA PWS Facility ID:	FL4060163_4359751806
WHPA Water Type:	GW - Ground water
WHPA Facility Type:	WL - Well
WHPA HUC12:	030902061205
Facility Status:	Closed UST(s)
Date of Last Inspection:	Not reported
EPA Region:	4
Tribe:	Not reported
Coordinate Source:	State
X Coord:	-80.2116666699999
Y Coord:	26.0630555600001
Latitude:	26.06305556
Longitude:	-80.21166667

UST FINDER:

Object ID:	220668
Facility ID:	FL8945298
Tank ID:	FL8945298-1
Tank Status:	Closed
Installation Date:	1988/01/01 16:00:00+00
Removal Date:	Not reported
Tank Capacity:	1300
Substances:	Waste Oil
Tank Wall Type:	Not reported

UST FINDER RELEASE:

Object ID:	122244
Facility ID:	FL8945298
Lust ID:	FL15615
Name:	CM JET LUBRICATION
Address:	4681 S HWY 7
City,State,Zip:	DAVIE, FL 0
Address Match Type:	Not reported
Reported Date:	1993/01/21 15:59:59+00
Status:	No Further Action
Substance:	Not reported
Population within 1500ft:	351
Domestic Wells within 1500ft:	1
Land Use:	Developed, Low Intensity
Within SPA:	No
SPA PWS Facility ID:	Not reported
SPA Water Type:	Not reported
SPA Facility Type:	Not reported
SPA HUC12:	Not reported

CM JET LUBRICATION (Continued) **1028244012**

Within WHPA:	Yes
WHPA PWS Facility ID:	FL4060163_4359751806
WHPA Water Type:	GW - Ground water
WHPA Facility Type:	WL - Well
WHPA HUC12:	030902061205
Within 100yr Floodplain:	No
Tribe:	Not reported
EPA Region:	4
NFA Letter 1:	Not reported
NFA Letter 2:	Not reported
NFA Letter 3:	Not reported
NFA Letter 4:	Not reported
Closed With Residual Contaminate:	Not reported
Coordinate Source:	State
X Coord:	-80.21167
Y Coord:	26.0630600000001
Latitude:	26.06306
Longitude:	-80.2116699999999

E52 **MAS TEC INC** **UST FINDER** **1028233716**
South **2801 SW 46TH AVE** **UST FINDER RELEASE** **N/A**
< 1/8 **DAVIE, FL 33314**
0.055 mi.
290 ft. **Site 1 of 2 in cluster E**

Relative: **Higher**

Actual: **5 ft.**

UST FINDER:

Object ID:	68083
Facility ID:	FL8627859
Name:	MAS TEC INC
Address:	2801 SW 46TH AVE
City,State,Zip:	DAVIE, FL 33314
Address Match Type:	Not reported
Open USTs:	0
Closed USTs:	2
TOS USTs:	0
Population 1500ft:	446
Private Wells 1500ft:	1
Within 100yr Floodplain:	No
Land Use:	Developed, Medium Intensity
Within SPA:	No
SPA PWS Facility ID:	Not reported
SPA Water Type:	Not reported
SPA Facility Type:	Not reported
SPA HUC12:	Not reported
Within WHPA:	Yes
WHPA PWS Facility ID:	FL4060163_4359751806
WHPA Water Type:	GW - Ground water
WHPA Facility Type:	WL - Well
WHPA HUC12:	030902061205
Facility Status:	Closed UST(s)
Date of Last Inspection:	Not reported
EPA Region:	4
Tribe:	Not reported
Coordinate Source:	State
X Coord:	-80.23611111
Y Coord:	26.0875
Latitude:	26.0875
Longitude:	-80.23611111

MAS TEC INC (Continued) **1028233716**

UST FINDER:

Object ID:	308379
Facility ID:	FL8627859
Tank ID:	FL8627859-1
Tank Status:	Closed
Installation Date:	Not reported
Removal Date:	Not reported
Tank Capacity:	4000
Substances:	Vehicular Diesel
Tank Wall Type:	Not reported

Object ID:	308380
Facility ID:	FL8627859
Tank ID:	FL8627859-2
Tank Status:	Closed
Installation Date:	Not reported
Removal Date:	Not reported
Tank Capacity:	4000
Substances:	Unleaded Gas
Tank Wall Type:	Not reported

UST FINDER RELEASE:

Object ID:	121653
Facility ID:	FL8627859
Lust ID:	FL6729
Name:	MAS TEC INC
Address:	2801 SW 46TH AVE
City,State,Zip:	DAVIE, FL 0
Address Match Type:	Not reported
Reported Date:	2001/05/24 15:59:59+00
Status:	No Further Action
Substance:	Not reported
Population within 1500ft:	446
Domestic Wells within 1500ft:	1
Land Use:	Developed, Medium Intensity
Within SPA:	No
SPA PWS Facility ID:	Not reported
SPA Water Type:	Not reported
SPA Facility Type:	Not reported
SPA HUC12:	Not reported
Within WHPA:	Yes
WHPA PWS Facility ID:	FL4060163_4359751806
WHPA Water Type:	GW - Ground water
WHPA Facility Type:	WL - Well
WHPA HUC12:	030902061205
Within 100yr Floodplain:	No
Tribe:	Not reported
EPA Region:	4
NFA Letter 1:	Not reported
NFA Letter 2:	Not reported
NFA Letter 3:	Not reported
NFA Letter 4:	Not reported
Closed With Residual Contaminate:	Not reported
Coordinate Source:	State
X Coord:	-80.2361099999999

MAS TEC INC (Continued) **1028233716**

Y Coord: 26.0875
Latitude: 26.0874999999999
Longitude: -80.2361099999999

E53
South
< 1/8
0.055 mi.
290 ft.

MASTEC, INC. **FL BROWARD CO. HM** **S107675601**
2801 SW 46TH AVE **N/A**
DAVIE, FL 33314

Site 2 of 2 in cluster E

Relative:
Higher

Actual:
5 ft.

BROWARD CO. HM:
Name: MASTEC, INC.
Address: 2801 SW 46TH AVE
City,State,Zip: DAVIE, FL 33314
Region: BROWARD
Facility ID: 02725
Alt Location: Not reported
Facility Status: OPEN

F54
ESE
< 1/8
0.063 mi.
333 ft.

RAMGOH SALES CO **UST FINDER** **1028219669**
4500 S SR 7 **N/A**
FORT LAUDERDALE, FL 33314

Site 1 of 5 in cluster F

Relative:
Lower

Actual:
3 ft.

UST FINDER:
Object ID: 68615
Facility ID: FL8502529
Name: RAMGOH SALES CO
Address: 4500 S SR 7
City,State,Zip: FORT LAUDERDALE, FL 33314
Address Match Type: PointAddress
Open USTs: 0
Closed USTs: 2
TOS USTs: 0
Population 1500ft: 600
Private Wells 1500ft: 3
Within 100yr Floodplain: Yes
Land Use: Developed, Medium Intensity
Within SPA: No
SPA PWS Facility ID: Not reported
SPA Water Type: Not reported
SPA Facility Type: Not reported
SPA HUC12: Not reported
Within WHPA: Yes
WHPA PWS Facility ID: FL4060163_4359751806
WHPA Water Type: GW - Ground water
WHPA Facility Type: WL - Well
WHPA HUC12: 030902061205
Facility Status: Closed UST(s)
Date of Last Inspection: Not reported
EPA Region: 4
Tribe: Not reported
Coordinate Source: Geocode
X Coord: -80.2078503979999
Y Coord: 26.0657186120001

RAMGOH SALES CO (Continued) **1028219669**

Latitude: 26.0657186122685
Longitude: -80.2078503976862

UST FINDER:
Object ID: 269595
Facility ID: FL8502529
Tank ID: FL8502529-1
Tank Status: Closed
Installation Date: 1970/07/01 16:00:00+00
Removal Date: Not reported
Tank Capacity: 2000
Substances: Leaded Gas
Tank Wall Type: Not reported

Object ID: 269596
Facility ID: FL8502529
Tank ID: FL8502529-2
Tank Status: Closed
Installation Date: 1970/07/01 16:00:00+00
Removal Date: Not reported
Tank Capacity: 2000
Substances: Leaded Gas
Tank Wall Type: Not reported

F55 **RAMGOH SALES CO** **FL UST** **U001342593**
ESE **4500 S SR 7** **N/A**
< 1/8 **FORT LAUDERDALE, FL 33314**
0.063 mi.
333 ft. **Site 2 of 5 in cluster F**

Relative: **Lower**
Actual: **3 ft.**

UST:
Facility ID: 8502529
Name: RAMGOH SALES CO
Address: 4500 S SR 7
City,State,Zip: FORT LAUDERDALE, FL 33314
Facility Phone: 3055874910
Facility Status: CLOSED
Facility Type: C
Type Description: Fuel user/Non-retail
Depco: P
Region: STATE
Positioning Method: Not reported
Latitude/Longitude: Not reported

UST:
Tank ID: 1
Tank Capacity: 2000
Tank Location: UNDERGROUND
Tank Status: A-Closed In Place
Status Date: 08/31/1989
Install Date: 7/1/1970
Substance: A
Content Description: Leaded Gas
Vessel Indicator: TANK
DEP Contractor: P

Owner:
Owner ID: 17831

RAMGOH SALES CO (Continued) **U001342593**

Owner Name: RAMGOH SALES CO
Owner Address: 4500 SR 7 S
Owner Address 2: Not reported
Owner City,State,Zip: FORT LAUDERDALE, FL 33314
Owner Contact: STAN HOGG
Owner Phone: 3055874810

Tank ID: 2
Tank Capacity: 2000
Tank Location: UNDERGROUND
Tank Status: A-Closed In Place
Status Date: 08/31/1989
Install Date: 7/1/1970
Substance: A
Content Description: Leaded Gas
Vessel Indicator: TANK
DEP Contractor: P

Owner:
Owner ID: 17831
Owner Name: RAMGOH SALES CO
Owner Address: 4500 SR 7 S
Owner Address 2: Not reported
Owner City,State,Zip: FORT LAUDERDALE, FL 33314
Owner Contact: STAN HOGG
Owner Phone: 3055874810

F56 **RAMGOH SALES CO., INC.** **FL BROWARD CO. HM** **S107676427**
ESE **4500 S STATE ROAD 7** **N/A**
< 1/8 **FORT LAUDERDALE, FL 33314**
0.063 mi.
333 ft. **Site 3 of 5 in cluster F**

Relative:
Lower

Actual:
3 ft.

BROWARD CO. HM:
Name: RAMGOH SALES CO., INC.
Address: 4500 S STATE ROAD 7
City,State,Zip: FORT LAUDERDALE, FL 33314
Region: BROWARD
Facility ID: 00869
Alt Location: S SR 7
Facility Status: OPEN

G57 **C & R ENGINE REPAIR SHOP** **FL BROWARD CO. HM** **S113719419**
NW **4701 ORANGE DR** **N/A**
< 1/8 **DAVIE, FL 33314**
0.069 mi.
365 ft. **Site 1 of 10 in cluster G**

Relative:
Higher

Actual:
6 ft.

BROWARD CO. HM:
Name: C & R ENGINE REPAIR SHOP
Address: 4701 ORANGE DR
City,State,Zip: DAVIE, FL 33314
Region: BROWARD
Facility ID: 10534

C & R ENGINE REPAIR SHOP (Continued) **S113719419**

Alt Location: Building 13, Bays 20-26
Facility Status: CLOSED

Name: BUMBLE BEE AUTOMOTIVE
Address: 4701 ORANGE DR
City,State,Zip: DAVIE, FL 33314
Region: BROWARD
Facility ID: 04507
Alt Location: Not reported
Facility Status: OPEN

G58 **BUMBLE BEE AUTO CARE** **RCRA-VSQG** **1005442665**
NW **4701 ORANGE DR BLDG 12** **FLR000081331**
< 1/8 **DAVIE, FL 33314**
0.069 mi.
365 ft. **Site 2 of 10 in cluster G**

Relative: **Higher**
Actual: **6 ft.**

RCRA Listings:

Date Form Received by Agency:		20011011
Handler Name:		Bumble Bee Auto Care
Handler Address:		Orange Dr Bldg 12
Handler City,State,Zip:		DAVIE, FL 33314-3901
EPA ID:		FLR000081331
Contact Name:		JIMMY MEI
Contact Address:		ORANGE DR BLDG 12
Contact City,State,Zip:		DAVIE, FL 33314-3901
Contact Telephone:		954-816-6945
Contact Fax:		Not reported
Contact Email:		Not reported
Contact Title:		OWNER
EPA Region:		04
Land Type:		Private
Federal Waste Generator Description:		Conditionally Exempt Small Quantity Generator
Non-Notifier:		X
Biennial Report Cycle:		Not reported
Accessibility:		Not reported
Active Site Indicator:		Handler Activities
State District Owner:		Fl
State District:		SE
Mailing Address:		ORANGE DR
Mailing City,State,Zip:		DAVIE, FL 33314-3901
Owner Name:	Non Notifier	
Owner Type:		Private
Operator Name:	Not reported	
Operator Type:		Not reported
Short-Term Generator Activity:		No
Importer Activity:		No
Mixed Waste Generator:		No
Transporter Activity:		No
Transfer Facility Activity:		No
Recycler Activity with Storage:		No
Small Quantity On-Site Burner Exemption:		No
Smelting Melting and Refining Furnace Exemption:		No
Underground Injection Control:		No
Off-Site Waste Receipt:		No
Universal Waste Indicator:		No
Universal Waste Destination Facility:		No
Federal Universal Waste:		No

BUMBLE BEE AUTO CARE (Continued) **1005442665**

Active Site State-Reg Handler:	---
Federal Facility Indicator:	Not reported
Hazardous Secondary Material Indicator:	N
Sub-Part K Indicator:	Not reported
2018 GPRA Permit Baseline:	Not on the Baseline
2018 GPRA Renewals Baseline:	Not on the Baseline
202 GPRA Corrective Action Baseline:	No
Subject to Corrective Action Universe:	No
Non-TSDFs Where RCRA CA has Been Imposed Universe:	No
Corrective Action Priority Ranking:	No NCAPS ranking
Environmental Control Indicator:	No
Institutional Control Indicator:	No
Human Exposure Controls Indicator:	N/A
Groundwater Controls Indicator:	N/A
Significant Non-Complier Universe:	No
Unaddressed Significant Non-Complier Universe:	No
Addressed Significant Non-Complier Universe:	No
Significant Non-Complier With a Compliance Schedule Universe:	No
Financial Assurance Required:	Not reported
Handler Date of Last Change:	20110623
Recognized Trader-Importer:	No
Recognized Trader-Exporter:	No
Importer of Spent Lead Acid Batteries:	No
Exporter of Spent Lead Acid Batteries:	No
Recycler Activity Without Storage:	No
Manifest Broker:	No
Sub-Part P Indicator:	No

Hazardous Waste Summary:

Waste Code:	D001
Waste Description:	Ignitable Waste

Handler - Owner Operator:

Owner/Operator Indicator:	Owner
Owner/Operator Name: NON NOTIFIER	
Legal Status:	Private
Date Became Current:	20011015
Date Ended Current:	Not reported
Owner/Operator Address:	4701 ORANGE DR BLDG 12
Owner/Operator City,State,Zip:	DAVIE, FL 33314-3901
Owner/Operator Telephone:	Not reported
Owner/Operator Telephone Ext:	Not reported
Owner/Operator Fax:	Not reported
Owner/Operator Email:	Not reported

Owner/Operator Indicator:	Owner
Owner/Operator Name: NON NOTIFIER	
Legal Status:	Private
Date Became Current:	20011015
Date Ended Current:	Not reported
Owner/Operator Address:	4701 ORANGE DR BLDG 12
Owner/Operator City,State,Zip:	DAVIE, FL 33314-3901
Owner/Operator Telephone:	Not reported
Owner/Operator Telephone Ext:	Not reported
Owner/Operator Fax:	Not reported

BUMBLE BEE AUTO CARE (Continued) **1005442665**

Owner/Operator Email: Not reported

Historic Generators:
Receive Date: 20011011
Handler Name: BUMBLE BEE AUTO CARE
Federal Waste Generator Description: Very Small Quantity Generator (formerly Conditionally-Exempt Small Quantity Generator
State District Owner: Fl
Large Quantity Handler of Universal Waste: No
Recognized Trader Importer: No
Recognized Trader Exporter: No
Spent Lead Acid Battery Importer: No
Spent Lead Acid Battery Exporter: No
Current Record: Yes
Non Storage Recycler Activity: Not reported
Electronic Manifest Broker: Not reported

List of NAICS Codes and Descriptions:
NAICS Codes: No NAICS Codes Found

Has the Facility Received Notices of Violations:
Found Violation: No
Agency Which Determined Violation: Not reported
Violation Short Description: Not reported
Date Violation was Determined: Not reported
Actual Return to Compliance Date: Not reported
Return to Compliance Qualifier: Not reported
Violation Responsible Agency: Not reported
Scheduled Compliance Date: Not reported
Enforcement Identifier: Not reported
Date of Enforcement Action: Not reported
Enforcement Responsible Agency: Not reported
Enforcement Docket Number: Not reported
Enforcement Attorney: Not reported
Corrective Action Component: Not reported
Appeal Initiated Date: Not reported
Appeal Resolution Date: Not reported
Disposition Status Date: Not reported
Disposition Status: Not reported
Disposition Status Description: Not reported
Consent/Final Order Sequence Number:Not reported
Consent/Final Order Respondent Name: Not reported
Consent/Final Order Lead Agency: Not reported
Enforcement Type: Not reported
Enforcement Responsible Person: Not reported
Enforcement Responsible Sub-Organization: Not reported
SEP Sequence Number: Not reported
SEP Expenditure Amount: Not reported
SEP Scheduled Completion Date: Not reported
SEP Actual Date: Not reported
SEP Defaulted Date: Not reported
SEP Type: Not reported
SEP Type Description: Not reported
Proposed Amount: Not reported
Final Monetary Amount: Not reported
Paid Amount: Not reported

BUMBLE BEE AUTO CARE (Continued) **1005442665**

Final Count:	Not reported
Final Amount:	Not reported
Found Violation:	Yes
Agency Which Determined Violation:	State
Violation Short Description:	Generators - General
Date Violation was Determined:	20011011
Actual Return to Compliance Date:	20011129
Return to Compliance Qualifier:	Unverifiable
Violation Responsible Agency:	State
Scheduled Compliance Date:	Not reported
Enforcement Identifier:	105
Date of Enforcement Action:	20011129
Enforcement Responsible Agency:	State
Enforcement Docket Number:	Not reported
Enforcement Attorney:	Not reported
Corrective Action Component:	No
Appeal Initiated Date:	Not reported
Appeal Resolution Date:	Not reported
Disposition Status Date:	Not reported
Disposition Status:	Not reported
Disposition Status Description:	Not reported
Consent/Final Order Sequence Number:	Not reported
Consent/Final Order Respondent Name:	Not reported
Consent/Final Order Lead Agency:	Not reported
Enforcement Type:	Not reported
Enforcement Responsible Person:	SEB
Enforcement Responsible Sub-Organization:	SE
SEP Sequence Number:	Not reported
SEP Expenditure Amount:	Not reported
SEP Scheduled Completion Date:	Not reported
SEP Actual Date:	Not reported
SEP Defaulted Date:	Not reported
SEP Type:	Not reported
SEP Type Description:	Not reported
Proposed Amount:	Not reported
Final Monetary Amount:	Not reported
Paid Amount:	Not reported
Final Count:	Not reported
Final Amount:	Not reported

Evaluation Action Summary:

Evaluation Date:	20011001
Evaluation Responsible Agency:	State
Found Violation:	No
Evaluation Type Description:	COMPLIANCE EVALUATION INSPECTION
Evaluation Responsible Person Identifier:	SEB
Evaluation Responsible Sub-Organization:	SE
Actual Return to Compliance Date:	Not reported
Scheduled Compliance Date:	Not reported
Date of Request:	Not reported
Date Response Received:	Not reported
Request Agency:	Not reported
Former Citation:	Not reported
Evaluation Date:	20011011
Evaluation Responsible Agency:	State

BUMBLE BEE AUTO CARE (Continued) **1005442665**

Found Violation:	Yes
Evaluation Type Description:	COMPLIANCE EVALUATION INSPECTION
Evaluation Responsible Person Identifier:	SEB
Evaluation Responsible Sub-Organization:	SE
Actual Return to Compliance Date:	20011129
Scheduled Compliance Date:	Not reported
Date of Request:	Not reported
Date Response Received:	Not reported
Request Agency:	Not reported
Former Citation:	Not reported

G59 **RODRIGO S AUTO REPAI** **EDR Hist Auto** **1020191711**
NW **4701 ORANGE DR** **N/A**
< 1/8 **DAVIE, FL 33314**
0.069 mi.
365 ft. **Site 3 of 10 in cluster G**

Relative: EDR Hist Auto
Higher

Actual:
6 ft.

Year:	Name:	Type:
1995	CHARLIES AUTO	General Automotive Repair Shops
1996	TONYS GARAGE ONC DAVIE	General Automotive Repair Shops
1996	TONYS GARAGE ON DAVIE	Automotive Repair Shops, NEC
1996	CHARLIES AUTO	General Automotive Repair Shops
1997	TONYS GARAGE ONC DAVIE	General Automotive Repair Shops
1997	TONYS GARAGE ON DAVIE	Automotive Repair Shops, NEC
1997	CHARLIES AUTO	General Automotive Repair Shops
1998	CHARLIES AUTO	General Automotive Repair Shops
1998	TONYS GARAGE ON DAVIE	Automotive Repair Shops, NEC
1998	TONYS GARAGE ON DAVIE	General Automotive Repair Shops
1998	BUMBLE BEE AUTOMOTIVE	General Automotive Repair Shops
1999	BUMBLE BEE AUTOMOTIVE	General Automotive Repair Shops
1999	TONYS GARAGE ON DAVID	General Automotive Repair Shops
1999	CHARLIES AUTO	General Automotive Repair Shops
2000	TONYS GARAGE ON DAVID	General Automotive Repair Shops
2000	CHARLIES AUTO	General Automotive Repair Shops
2000	BUMBLE BEE AUTOMOTIVE	General Automotive Repair Shops
2001	BUMBLE BEE AUTOMOTIVE	General Automotive Repair Shops
2001	LYFAM ENTERPRISE	General Automotive Repair Shops
2001	CHARLIES AUTO	General Automotive Repair Shops
2001	TONYS GARAGE ON DAVID	General Automotive Repair Shops
2002	BUMBLE BEE AUTOMOTIVE	General Automotive Repair Shops
2002	LYFAM ENTERPRISE	General Automotive Repair Shops
2002	TONYS GARAGE ON DAVID	General Automotive Repair Shops
2002	CHARLIES AUTO	General Automotive Repair Shops
2003	TONYS GARAGE ON DAVID	General Automotive Repair Shops
2003	BUMBLE BEE AUTOMOTIVE	General Automotive Repair Shops
2003	CHARLIES AUTO	General Automotive Repair Shops
2003	W & W AUTO REPAIR	General Automotive Repair Shops
2003	LYFAM ENTERPRISE	General Automotive Repair Shops
2004	BUMBLE BEE AUTOMOTIVE	General Automotive Repair Shops
2004	CHARLIES AUTO	General Automotive Repair Shops
2004	W & W AUTO REPAIR	General Automotive Repair Shops
2004	LYFAM ENTERPRISE	General Automotive Repair Shops
2005	W & W AUTO REPAIR	General Automotive Repair Shops
2005	LYFAM ENTERPRISE	General Automotive Repair Shops
2005	BUMBLE BEE AUTOMOTIVE	General Automotive Repair Shops

RODRIGO S AUTO REPAI (Continued) **1020191711**

2005	MEGAMAX TRANSMISSIONS	Automotive Transmission Repair Shops
2005	CHARLIES AUTO	General Automotive Repair Shops
2006	BUMBLE BEE AUTOMOTIVE	General Automotive Repair Shops
2006	LYFAM ENTERPRISE	General Automotive Repair Shops
2006	W & W AUTO REPAIR	General Automotive Repair Shops
2006	MEGAMAX TRANSMISSIONS	Automotive Transmission Repair Shops
2006	CHARLIES AUTO	General Automotive Repair Shops
2007	LYFAM ENTERPRISE	General Automotive Repair Shops
2007	MEGAMAX TRANSMISSIONS	Automotive Transmission Repair Shops
2007	BUMBLE BEE AUTOMOTIVE	General Automotive Repair Shops
2007	CHARLIES AUTO	General Automotive Repair Shops
2008	BUMBLE BEE AUTOMOTIVE	General Automotive Repair Shops
2008	MEGAMAX TRANSMISSIONS	Automotive Transmission Repair Shops
2008	RODRIGO S AUTO REPAI	General Automotive Repair Shops
2008	LYFAM ENTERPRISE	General Automotive Repair Shops
2008	CHARLIES AUTO	General Automotive Repair Shops
2008	NEW H P AUTO INC	General Automotive Repair Shops
2009	RODRIGO S AUTO REPAI	General Automotive Repair Shops
2009	LYFAM ENTERPRISE	General Automotive Repair Shops
2009	BUMBLE BEE AUTOMOTIVE	General Automotive Repair Shops
2009	AUTO CARACAS INC	General Automotive Repair Shops
2010	BUMBLE BEE AUTOMOTIVE	General Automotive Repair Shops
2010	AUTO CARACAS INC	General Automotive Repair Shops
2010	SMART AUTO GROUP LLC	General Automotive Repair Shops
2010	RODRIGO S AUTO REPAI	General Automotive Repair Shops
2010	LYFAM ENTERPRISE	General Automotive Repair Shops
2011	NEIL AUTO WORKS INC	General Automotive Repair Shops
2011	TRANSMISSIONS 4 LESS	Automotive Transmission Repair Shops
2011	AUTO CARACAS INC	General Automotive Repair Shops
2011	BUMBLE BEE AUTOMOTIVE	General Automotive Repair Shops
2011	LYFAM ENTERPRISE	General Automotive Repair Shops
2011	RODRIGO S AUTO REPAI	General Automotive Repair Shops
2012	BUMBLE BEE AUTOMOTIVE	General Automotive Repair Shops
2012	AUTO CARACAS INC	General Automotive Repair Shops
2012	TRANSMISSIONS 4 LESS	Automotive Transmission Repair Shops
2012	RODRIGO S AUTO REPAI	General Automotive Repair Shops
2012	LYFAM ENTERPRISE	General Automotive Repair Shops
2012	NEIL AUTO WORKS INC	General Automotive Repair Shops
2013	RODRIGO S AUTO REPAI	General Automotive Repair Shops
2013	NEIL AUTO WORKS INC	General Automotive Repair Shops
2013	BUMBLE BEE AUTOMOTIVE	General Automotive Repair Shops
2013	AUTO CARACAS INC	General Automotive Repair Shops
2013	TRANSMISSIONS 4 LESS	Automotive Transmission Repair Shops
2013	BIG JOHN S AUTO LLC	General Automotive Repair Shops
2014	RODRIGO S AUTO REPAI	General Automotive Repair Shops
2014	BIG JOHN S AUTO LLC	General Automotive Repair Shops
2014	CLASSIC AUTO DEALS	General Automotive Repair Shops
2014	POSITIVE AUTO GROUP INC	General Automotive Repair Shops
2014	NEIL AUTO WORKS INC	General Automotive Repair Shops
2014	ALAS AUTO BROKERS INC	General Automotive Repair Shops
2014	BUMBLE BEE AUTOMOTIVE	General Automotive Repair Shops
2014	TRANSMISSIONS 4 LESS	Automotive Transmission Repair Shops
2014	AUTO CARACAS INC	General Automotive Repair Shops

G60
NW
< 1/8
0.069 mi.
365 ft.

PRO-TEK COLLISION AND FRAME INC
4701 ORANGE DRIVE #5
DAVIE, FL 33314

Site 4 of 10 in cluster G

E MANIFEST | **1028033734** | **N/A**

Relative:
Higher

Actual:
6 ft.

E MANIFEST:

Manifest Tracking Number:	019962368JJK
Last Updated Date:	20191129
Shipped Date:	20190723
Received Date:	20190806
Manifest Status:	Signed
Submission Type:	DataImage5Copy
Origin Type:	Service
Generator EPA ID:	VSQG
Generator Name:	Pro-Tek Collision And Frame Inc
Generator Location Street Number:	Not reported
Generator Location Street 1:	4701 ORANGE DRIVE #5
Generator Location Street 2:	Not reported
Generator Location City:	DAVIE
Generator Location State:	FL
Generator Location Zip:	33314
Generator Mail Street Number:	Not reported
Generator Mail Street 1:	4701 ORANGE DRIVE #5
Generator Mail Street 2:	Not reported
Generator Mail City:	DAVIE
Generator Mail Zip:	33314
Generator Mail State:	FL
Generator Contact Company Name:	Not reported
Designated Facility EPA ID:	ALD981020894
Designated Facility Name:	Clean Earth Of Alabama
Designated Facility Mail Street Number:	402
Designated Facility Mail Street 1:	Not reported
Designated Facility Mail Street 2:	402 WEBSTER CHAPEL ROAD
Designated Facility Mail City:	GLENCOE
Designated Facility Mail Zip:	35905
Designated Facility Mail State:	AL
Designated Facility Location Street Number:	402
Designated Facility Location Street 1:	402 WEBSTER CHAPEL ROAD
Designated Facility Location Street 2:	Not reported
Designated Facility Location City:	GLENCOE
Designated Facility Location Zip:	35905
Designated Facility Location State:	AL
Designated Facility Contact Company Name:	Not reported
Manifest Residue Indicator:	N
Rejection Indicator:	N

Federal Waste:

Manifest Tracking Number:	019962368JJK
Waste Line Number:	1
Federal Waste Code:	D001
Federal Waste:	IGNITABLE WASTE

Manifest Tracking Number:	019962368JJK
Waste Line Number:	1
Federal Waste Code:	D035
Federal Waste:	METHYL ETHYL KETONE

Manifest Tracking Number:	019962368JJK

PRO-TEK COLLISION AND FRAME INC (Continued) **1028033734**

Waste Line Number: 1
Federal Waste Code: F003
Federal Waste: THE FOLLOWING SPENT NONHALOGENATED SOLVENTS: XYLENE, ACETONE, ETHYL ACETATE, ETHYL BENZENE, ETHYL ETHER, METHYL ISOBUTYL KETONE, N-BUTYL ALCOHOL, CYCLOHEXANONE, AND METHANOL; ALL SPENT SOLVENT MIXTURES/BLENDS CONTAINING, BEFORE USE, ONLY THE ABOVE SPENT NONHALOGENATED SOLVENTS; AND ALL SPENT SOLVENT MIXTURES/BLENDS CONTAINING, BEFORE USE, ONE OR MORE OF THE ABOVE NONHALOGENATED SOLVENTS, AND A TOTAL OF TEN PERCENT OR MORE (BY VOLUME) OF ONE OR MORE OF THOSE SOLVENTS LISTED IN F001, F002, F004, AND F005; AND STILL BOTTOMS FROM THE RECOVERY OF THESE SPENT SOLVENTS AND SPENT SOLVENT MIXTURES.

Manifest Tracking Number: 019962368JJK
Waste Line Number: 1
Federal Waste Code: F005
Federal Waste: THE FOLLOWING SPENT NONHALOGENATED SOLVENTS: TOLUENE, METHYL ETHYL KETONE, CARBON DISULFIDE, ISOBUTANOL, PYRIDINE, BENZENE, 2-ETHOXYETHANOL, AND 2-NITROPROPANE; ALL SPENT SOLVENT MIXTURES/BLENDS CONTAINING, BEFORE USE, A TOTAL OF TEN PERCENT OR MORE (BY VOLUME) OF ONE OR MORE OF THE ABOVE NONHALOGENATED SOLVENTS OR THOSE SOLVENTS LISTED IN F001, F002, OR F004; AND STILL BOTTOMS FROM THE RECOVERY OF THESE SPENT SOLVENTS AND SPENT SOLVENT MIXTURES.

Transporter:
Manifest Tracking Number: 019962368JJK
Transporter Line Number: 1
Transporter EPA ID: NJD054126164
Transporter Name: Freehold Cartage, Inc.

Waste Line:
Manifest Tracking Number: 019962368JJK
Waste Line Number: 1
U.S. DOT Hazardous Indicator: Y
U.S. DOT ID Number: UN1263
U.S. DOT Description: Un1263 , Waste Paint Related Material (Naptha/Methanol/Mak/Butal Acetate /Isopropanol), 3, Ii, Rq, 183222584
Non-Hazardous Waste Description: Not reported
Number of Containers: 1
Container Type Code: DM
Container Type Description: Metal drums, barrels, kegs
Waste Quantity: 55
Quantity Unit of Measure Code: G
Quantity Unit of Measure Description: Gallons
Waste Quantity, in Tons: 0.2293578
Acute Waste Quantity, in Tons: 0
Non-Acute Waste Quantity, in Tons: 0.2293578
Waste Quantity, in Kilograms: 208.03441
Acute Waste Quantity, in Kilograms: 0
Non-Acute Waste Quantity, in Kilorgrams: 208.03441
Management Method Code: H061
Management Method Description: FUEL BLENDING
Waste Residue Indicator: N
Quantity Discrepancy Indicator: N
Waste Type Discrepancy Indicator: N
Waste Density: Not reported

PRO-TEK COLLISION AND FRAME INC (Continued) **1028033734**

Waste Density Unit of Measure Code:	Not reported
Waste Density Unit of Measure Description:	Not reported
Form Code:	Not reported
Form Code Description:	Not reported
Source Code:	Not reported
Source Code Description:	Not reported
Waste Minimization Code:	Not reported
Waste Minimization Code Description:	Not reported
Consent Number:	Not reported
EPA Waste Indicator:	Y

G61 **LEN WATKINS CO** **RCRA-VSQG** **1005442666**
NW **4701 ORANGE DR BLDG 14** **FLR000081349**
< 1/8 **DAVIE, FL 33314**
0.069 mi.
365 ft. **Site 5 of 10 in cluster G**

Relative: **Higher**
Actual: **6 ft.**

RCRA Listings:

Date Form Received by Agency:		20011011
Handler Name:		Len Watkins Co
Handler Address:		Orange Dr Bldg 14
Handler City,State,Zip:		DAVIE, FL 33314-3901
EPA ID:		FLR000081349
Contact Name:		LEN WATKINS
Contact Address:		ORANGE DR BLDG 14
Contact City,State,Zip:		DAVIE, FL 33314-3901
Contact Telephone:		954-472-1773
Contact Fax:		Not reported
Contact Email:		Not reported
Contact Title:		OWNER
EPA Region:		04
Land Type:		Private
Federal Waste Generator Description:		Conditionally Exempt Small Quantity Generator
Non-Notifier:		X
Biennial Report Cycle:		Not reported
Accessibility:		Not reported
Active Site Indicator:		Handler Activities
State District Owner:		Fl
State District:		SE
Mailing Address:		ORANGE DR
Mailing City,State,Zip:		DAVIE, FL 33314-3901
Owner Name:	Non Notifier	
Owner Type:		Private
Operator Name:	Not reported	
Operator Type:		Not reported
Short-Term Generator Activity:		No
Importer Activity:		No
Mixed Waste Generator:		No
Transporter Activity:		No
Transfer Facility Activity:		No
Recycler Activity with Storage:		No
Small Quantity On-Site Burner Exemption:		No
Smelting Melting and Refining Furnace Exemption:		No
Underground Injection Control:		No
Off-Site Waste Receipt:		No
Universal Waste Indicator:		No
Universal Waste Destination Facility:		No
Federal Universal Waste:		No

LEN WATKINS CO (Continued) **1005442666**

Active Site State-Reg Handler:	---
Federal Facility Indicator:	Not reported
Hazardous Secondary Material Indicator:	N
Sub-Part K Indicator:	Not reported
2018 GPRA Permit Baseline:	Not on the Baseline
2018 GPRA Renewals Baseline:	Not on the Baseline
202 GPRA Corrective Action Baseline:	No
Subject to Corrective Action Universe:	No
Non-TSDFs Where RCRA CA has Been Imposed Universe:	No
Corrective Action Priority Ranking:	No NCAPS ranking
Environmental Control Indicator:	No
Institutional Control Indicator:	No
Human Exposure Controls Indicator:	N/A
Groundwater Controls Indicator:	N/A
Significant Non-Complier Universe:	No
Unaddressed Significant Non-Complier Universe:	No
Addressed Significant Non-Complier Universe:	No
Significant Non-Complier With a Compliance Schedule Universe:	No
Financial Assurance Required:	Not reported
Handler Date of Last Change:	20110623
Recognized Trader-Importer:	No
Recognized Trader-Exporter:	No
Importer of Spent Lead Acid Batteries:	No
Exporter of Spent Lead Acid Batteries:	No
Recycler Activity Without Storage:	No
Manifest Broker:	No
Sub-Part P Indicator:	No

Hazardous Waste Summary:

Waste Code:	D001
Waste Description:	Ignitable Waste

Handler - Owner Operator:

Owner/Operator Indicator:	Owner
Owner/Operator Name: NON NOTIFIER	
Legal Status:	Private
Date Became Current:	20011226
Date Ended Current:	Not reported
Owner/Operator Address:	4701 ORANGE DR BLDG 14
Owner/Operator City,State,Zip:	DAVIE, FL 33314-3901
Owner/Operator Telephone:	Not reported
Owner/Operator Telephone Ext:	Not reported
Owner/Operator Fax:	Not reported
Owner/Operator Email:	Not reported

Owner/Operator Indicator:	Owner
Owner/Operator Name: NON NOTIFIER	
Legal Status:	Private
Date Became Current:	20011226
Date Ended Current:	Not reported
Owner/Operator Address:	4701 ORANGE DR BLDG 14
Owner/Operator City,State,Zip:	DAVIE, FL 33314-3901
Owner/Operator Telephone:	Not reported
Owner/Operator Telephone Ext:	Not reported
Owner/Operator Fax:	Not reported

LEN WATKINS CO (Continued) **1005442666**

Owner/Operator Email: Not reported

Historic Generators:
Receive Date: 20011011
Handler Name: LEN WATKINS CO
Federal Waste Generator Description: Very Small Quantity Generator (formerly Conditionally-Exempt Small Quantity Generator
State District Owner: Fl
Large Quantity Handler of Universal Waste: No
Recognized Trader Importer: No
Recognized Trader Exporter: No
Spent Lead Acid Battery Importer: No
Spent Lead Acid Battery Exporter: No
Current Record: Yes
Non Storage Recycler Activity: Not reported
Electronic Manifest Broker: Not reported

List of NAICS Codes and Descriptions:
NAICS Codes: No NAICS Codes Found

Has the Facility Received Notices of Violations:
Found Violation: Yes
Agency Which Determined Violation: State
Violation Short Description: Generators - General
Date Violation was Determined: 20011011
Actual Return to Compliance Date: 20020109
Return to Compliance Qualifier: Unverifiable
Violation Responsible Agency: State
Scheduled Compliance Date: Not reported
Enforcement Identifier: 105
Date of Enforcement Action: 20011011
Enforcement Responsible Agency: State
Enforcement Docket Number: Not reported
Enforcement Attorney: Not reported
Corrective Action Component: No
Appeal Initiated Date: Not reported
Appeal Resolution Date: Not reported
Disposition Status Date: Not reported
Disposition Status: Not reported
Disposition Status Description: Not reported
Consent/Final Order Sequence Number: Not reported
Consent/Final Order Respondent Name: Not reported
Consent/Final Order Lead Agency: Not reported
Enforcement Type: Not reported
Enforcement Responsible Person: SEB
Enforcement Responsible Sub-Organization: SE
SEP Sequence Number: Not reported
SEP Expenditure Amount: Not reported
SEP Scheduled Completion Date: Not reported
SEP Actual Date: Not reported
SEP Defaulted Date: Not reported
SEP Type: Not reported
SEP Type Description: Not reported
Proposed Amount: Not reported
Final Monetary Amount: Not reported
Paid Amount: Not reported

LEN WATKINS CO (Continued) **1005442666**

Final Count: Not reported
Final Amount: Not reported

Found Violation: Yes
Agency Which Determined Violation: State
Violation Short Description: State Statute or Regulation
Date Violation was Determined: 20011011
Actual Return to Compliance Date: 20020109
Return to Compliance Qualifier: Unverifiable
Violation Responsible Agency: State
Scheduled Compliance Date: Not reported
Enforcement Identifier: 105
Date of Enforcement Action: 20011011
Enforcement Responsible Agency: State
Enforcement Docket Number: Not reported
Enforcement Attorney: Not reported
Corrective Action Component: No
Appeal Initiated Date: Not reported
Appeal Resolution Date: Not reported
Disposition Status Date: Not reported
Disposition Status: Not reported
Disposition Status Description: Not reported
Consent/Final Order Sequence Number: Not reported
Consent/Final Order Respondent Name: Not reported
Consent/Final Order Lead Agency: Not reported
Enforcement Type: Not reported
Enforcement Responsible Person: SEB
Enforcement Responsible Sub-Organization: SE
SEP Sequence Number: Not reported
SEP Expenditure Amount: Not reported
SEP Scheduled Completion Date: Not reported
SEP Actual Date: Not reported
SEP Defaulted Date: Not reported
SEP Type: Not reported
SEP Type Description: Not reported
Proposed Amount: Not reported
Final Monetary Amount: Not reported
Paid Amount: Not reported
Final Count: Not reported
Final Amount: Not reported

Evaluation Action Summary:
Evaluation Date: 20011011
Evaluation Responsible Agency: State
Found Violation: Yes
Evaluation Type Description: COMPLIANCE EVALUATION INSPECTION
Evaluation Responsible Person Identifier: SEB
Evaluation Responsible Sub-Organization: SE
Actual Return to Compliance Date: 20020109
Scheduled Compliance Date: Not reported
Date of Request: Not reported
Date Response Received: Not reported
Request Agency: Not reported
Former Citation: Not reported

Evaluation Date: 20011011
Evaluation Responsible Agency: State

LEN WATKINS CO (Continued) **1005442666**

Found Violation:	Yes
Evaluation Type Description:	COMPLIANCE EVALUATION INSPECTION
Evaluation Responsible Person Identifier:	SEB
Evaluation Responsible Sub-Organization:	SE
Actual Return to Compliance Date:	20020109
Scheduled Compliance Date:	Not reported
Date of Request:	Not reported
Date Response Received:	Not reported
Request Agency:	Not reported
Former Citation:	Not reported

G62 **DESIGNS BY CARLOS** **FL HAZ WASTE** **S129997862**
NW **4701 ORANGE DR** **N/A**
< 1/8 **DAVIE, FL 33314**
0.069 mi.
365 ft. **Site 6 of 10 in cluster G**

Relative: **Higher**

Actual: **6 ft.**

HAZ WASTE:

Facility ID:	10022
Name:	DESIGNS BY CARLOS
Address:	4701 ORANGE DR
City,State,Zip:	DAVIE, FL 33314
County:	BROWARD
Telephone:	(954)-
Email:	Not reported
Status:	O - OUT OF BUSINESS
Generator Status:	N - NOT A HAZARDOUS WASTE GENERATOR
EPA ID:	Not reported
Other ID:	10594
Old Facility ID:	614611
SIC:	2821 - MANUFACTURING - PLASTICS MATERIALS AND RESINS
Verified:	V - VERIFICATION BY ON-SITE VISIT
Verified Date:	04/12/2000
Hazardous Waste LBS/YEAR:	0
Wastes:	0

G63 **C&R ENGINE REPAIR SHOP** **FL HAZ WASTE** **S130084228**
NW **4701 ORANGE DRIVE 13/20** **N/A**
< 1/8 **DAVIE, FL 33314**
0.069 mi.
365 ft. **Site 7 of 10 in cluster G**

Relative: **Higher**

Actual: **6 ft.**

HAZ WASTE:

Facility ID:	204751
Name:	C&R ENGINE REPAIR SHOP
Address:	4701 ORANGE DRIVE 13/20
City,State,Zip:	DAVIE, FL 33314
County:	BROWARD
Telephone:	(954)792-2399
Email:	Not reported
Status:	O - OUT OF BUSINESS
Generator Status:	N - NOT A HAZARDOUS WASTE GENERATOR
EPA ID:	NA
Other ID:	10534
Old Facility ID:	Not reported

C&R ENGINE REPAIR SHOP (Continued) **S130084228**

SIC:	7538 - SERVICES - GENERAL AUTOMOTIVE REPAIR SHOPS
Verified:	V - VERIFICATION BY ON-SITE VISIT
Verified Date:	01/09/2018
Hazardous Waste LBS/YEAR:	0
Wastes:	0

G64 **TONYS GARAGE** **RCRA NonGen / NLR** **1005442667**
NW **4701 ORANGE DR BLDG 9** **FLR000081356**
< 1/8 **DAVIE, FL 33314**
0.069 mi.
365 ft. **Site 8 of 10 in cluster G**

Relative: **Higher**
Actual: **6 ft.**

RCRA Listings:

Date Form Received by Agency:		20110113
Handler Name:		Tonys Garage
Handler Address:		Orange Dr Bldg 9
Handler City,State,Zip:		DAVIE, FL 33314-3901
EPA ID:		FLR000081356
Contact Name:		ANDRE GUINIER
Contact Address:		ORANGE DR BLDG 9
Contact City,State,Zip:		DAVIE, FL 33314-3901
Contact Telephone:		954-321-5676
Contact Fax:		Not reported
Contact Email:		Not reported
Contact Title:		MANAGER
EPA Region:		04
Land Type:		Private
Federal Waste Generator Description:		Not a generator, verified
Non-Notifier:		X
Biennial Report Cycle:		Not reported
Accessibility:		Not reported
Active Site Indicator:		Not reported
State District Owner:		Fl
State District:		SE
Mailing Address:		ORANGE DR
Mailing City,State,Zip:		DAVIE, FL 33314-3901
Owner Name:	Jose Funes	
Owner Type:		Private
Operator Name:	Not reported	
Operator Type:		Not reported
Short-Term Generator Activity:		No
Importer Activity:		No
Mixed Waste Generator:		No
Transporter Activity:		No
Transfer Facility Activity:		No
Recycler Activity with Storage:		No
Small Quantity On-Site Burner Exemption:		No
Smelting Melting and Refining Furnace Exemption:		No
Underground Injection Control:		No
Off-Site Waste Receipt:		No
Universal Waste Indicator:		No
Universal Waste Destination Facility:		No
Federal Universal Waste:		No
Active Site State-Reg Handler:		---
Federal Facility Indicator:		Not reported
Hazardous Secondary Material Indicator:		N
Sub-Part K Indicator:		Not reported
2018 GPRA Permit Baseline:		Not on the Baseline

TONYS GARAGE (Continued) **1005442667**

2018 GPRA Renewals Baseline:	Not on the Baseline
202 GPRA Corrective Action Baseline:	No
Subject to Corrective Action Universe:	No
Non-TSDFs Where RCRA CA has Been Imposed Universe:	No
Corrective Action Priority Ranking:	No NCAPS ranking
Environmental Control Indicator:	No
Institutional Control Indicator:	No
Human Exposure Controls Indicator:	N/A
Groundwater Controls Indicator:	N/A
Significant Non-Complier Universe:	No
Unaddressed Significant Non-Complier Universe:	No
Addressed Significant Non-Complier Universe:	No
Significant Non-Complier With a Compliance Schedule Universe:	No
Financial Assurance Required:	Not reported
Handler Date of Last Change:	20110630
Recognized Trader-Importer:	No
Recognized Trader-Exporter:	No
Importer of Spent Lead Acid Batteries:	No
Exporter of Spent Lead Acid Batteries:	No
Recycler Activity Without Storage:	No
Manifest Broker:	No
Sub-Part P Indicator:	No

Hazardous Waste Summary:

Waste Code:	D001
Waste Description:	Ignitable Waste

Handler - Owner Operator:

Owner/Operator Indicator:	Owner
Owner/Operator Name: JOSE FUNES	
Legal Status:	Private
Date Became Current:	20011015
Date Ended Current:	Not reported
Owner/Operator Address:	4701 ORANGE DR BLDG 9
Owner/Operator City,State,Zip:	DAVIE, FL 33314-3901
Owner/Operator Telephone:	Not reported
Owner/Operator Telephone Ext:	Not reported
Owner/Operator Fax:	Not reported
Owner/Operator Email:	Not reported

Owner/Operator Indicator:	Owner
Owner/Operator Name: FUNES JOSE	
Legal Status:	Private
Date Became Current:	20011015
Date Ended Current:	Not reported
Owner/Operator Address:	4701 ORANGE DR BLDG 9
Owner/Operator City,State,Zip:	DAVIE, FL 33314-3901
Owner/Operator Telephone:	Not reported
Owner/Operator Telephone Ext:	Not reported
Owner/Operator Fax:	Not reported
Owner/Operator Email:	Not reported

Historic Generators:

Receive Date:	20110113
Handler Name:	TONYS GARAGE

TONYS GARAGE (Continued) **1005442667**

Federal Waste Generator Description:	Not a generator, verified
State District Owner:	Fl
Large Quantity Handler of Universal Waste:	No
Recognized Trader Importer:	No
Recognized Trader Exporter:	No
Spent Lead Acid Battery Importer:	No
Spent Lead Acid Battery Exporter:	No
Current Record:	Yes
Non Storage Recycler Activity:	Not reported
Electronic Manifest Broker:	Not reported

List of NAICS Codes and Descriptions:

NAICS Codes:	No NAICS Codes Found

Has the Facility Received Notices of Violations:

Found Violation:	Yes
Agency Which Determined Violation:	State
Violation Short Description:	Used Oil - Generators
Date Violation was Determined:	20011011
Actual Return to Compliance Date:	20011107
Return to Compliance Qualifier:	Unverifiable
Violation Responsible Agency:	State
Scheduled Compliance Date:	Not reported
Enforcement Identifier:	105
Date of Enforcement Action:	20011107
Enforcement Responsible Agency:	State
Enforcement Docket Number:	Not reported
Enforcement Attorney:	Not reported
Corrective Action Component:	No
Appeal Initiated Date:	Not reported
Appeal Resolution Date:	Not reported
Disposition Status Date:	Not reported
Disposition Status:	Not reported
Disposition Status Description:	Not reported
Consent/Final Order Sequence Number:	Not reported
Consent/Final Order Respondent Name:	Not reported
Consent/Final Order Lead Agency:	Not reported
Enforcement Type:	Not reported
Enforcement Responsible Person:	SEB
Enforcement Responsible Sub-Organization:	SE
SEP Sequence Number:	Not reported
SEP Expenditure Amount:	Not reported
SEP Scheduled Completion Date:	Not reported
SEP Actual Date:	Not reported
SEP Defaulted Date:	Not reported
SEP Type:	Not reported
SEP Type Description:	Not reported
Proposed Amount:	Not reported
Final Monetary Amount:	Not reported
Paid Amount:	Not reported
Final Count:	Not reported
Final Amount:	Not reported

Found Violation:	Yes
Agency Which Determined Violation:	State
Violation Short Description:	Generators - Pre-transport

TONYS GARAGE (Continued) **1005442667**

Date Violation was Determined:	20011011
Actual Return to Compliance Date:	20011011
Return to Compliance Qualifier:	Unverifiable
Violation Responsible Agency:	State
Scheduled Compliance Date:	Not reported
Enforcement Identifier:	105
Date of Enforcement Action:	20011107
Enforcement Responsible Agency:	State
Enforcement Docket Number:	Not reported
Enforcement Attorney:	Not reported
Corrective Action Component:	No
Appeal Initiated Date:	Not reported
Appeal Resolution Date:	Not reported
Disposition Status Date:	Not reported
Disposition Status:	Not reported
Disposition Status Description:	Not reported
Consent/Final Order Sequence Number:	Not reported
Consent/Final Order Respondent Name:	Not reported
Consent/Final Order Lead Agency:	Not reported
Enforcement Type:	Not reported
Enforcement Responsible Person:	SEB
Enforcement Responsible Sub-Organization:	SE
SEP Sequence Number:	Not reported
SEP Expenditure Amount:	Not reported
SEP Scheduled Completion Date:	Not reported
SEP Actual Date:	Not reported
SEP Defaulted Date:	Not reported
SEP Type:	Not reported
SEP Type Description:	Not reported
Proposed Amount:	Not reported
Final Monetary Amount:	Not reported
Paid Amount:	Not reported
Final Count:	Not reported
Final Amount:	Not reported

Evaluation Action Summary:

Evaluation Date:	20011001
Evaluation Responsible Agency:	State
Found Violation:	Yes
Evaluation Type Description:	COMPLIANCE EVALUATION INSPECTION
Evaluation Responsible Person Identifier:	SEB
Evaluation Responsible Sub-Organization:	SE
Actual Return to Compliance Date:	20011107
Scheduled Compliance Date:	Not reported
Date of Request:	Not reported
Date Response Received:	Not reported
Request Agency:	Not reported
Former Citation:	Not reported

Evaluation Date:	20011001
Evaluation Responsible Agency:	State
Found Violation:	Yes
Evaluation Type Description:	COMPLIANCE EVALUATION INSPECTION
Evaluation Responsible Person Identifier:	SEB
Evaluation Responsible Sub-Organization:	SE
Actual Return to Compliance Date:	20011011
Scheduled Compliance Date:	Not reported

TONYS GARAGE (Continued) **1005442667**

Date of Request:	Not reported
Date Response Received:	Not reported
Request Agency:	Not reported
Former Citation:	Not reported

G65 **PRO-TEK COLLISION AND FRAME INC** **E MANIFEST** **1028033735**
NW **4701 ORANGE DRIVE #6** **N/A**
< 1/8 **DAVIE, FL 33314**
0.069 mi.
365 ft. **Site 9 of 10 in cluster G**

Relative:
Higher

Actual:
6 ft.

E MANIFEST:

Manifest Tracking Number:	014599010FLE
Last Updated Date:	20210330
Shipped Date:	20210309
Received Date:	20210323
Manifest Status:	Signed
Submission Type:	DataImage5Copy
Origin Type:	Service
Generator EPA ID:	VSQG
Generator Name:	Pro-Tek Collision And Frame Inc
Generator Location Street Number:	Not reported
Generator Location Street 1:	4701 ORANGE DRIVE #6
Generator Location Street 2:	Not reported
Generator Location City:	DAVIE
Generator Location State:	FL
Generator Location Zip:	33314-3901
Generator Mail Street Number:	Not reported
Generator Mail Street 1:	4701 ORANGE DRIVE #6
Generator Mail Street 2:	Not reported
Generator Mail City:	DAVIE
Generator Mail Zip:	33314-3901
Generator Mail State:	FL
Generator Contact Company Name:	Not reported
Designated Facility EPA ID:	ALD981020894
Designated Facility Name:	Clean Earth Of Alabama, Inc.
Designated Facility Mail Street Number:	402
Designated Facility Mail Street 1:	Not reported
Designated Facility Mail Street 2:	WEBSTER CHAPEL ROAD
Designated Facility Mail City:	GLENCOE
Designated Facility Mail Zip:	35905
Designated Facility Mail State:	AL
Designated Facility Location Street Number:	402
Designated Facility Location Street 1:	WEBSTER CHAPEL ROAD
Designated Facility Location Street 2:	Not reported
Designated Facility Location City:	GLENCOE
Designated Facility Location Zip:	35905
Designated Facility Location State:	AL
Designated Facility Contact Company Name:	Not reported
Manifest Residue Indicator:	N
Rejection Indicator:	N

Federal Waste:

Manifest Tracking Number:	014599010FLE
Waste Line Number:	1
Federal Waste Code:	D001

PRO-TEK COLLISION AND FRAME INC (Continued) **1028033735**

Federal Waste: IGNITABLE WASTE

Manifest Tracking Number: 014599010FLE
Waste Line Number: 1
Federal Waste Code: D035
Federal Waste: METHYL ETHYL KETONE

Manifest Tracking Number: 014599010FLE
Waste Line Number: 1
Federal Waste Code: F003
Federal Waste: THE FOLLOWING SPENT NONHALOGENATED SOLVENTS: XYLENE, ACETONE, ETHYL ACETATE, ETHYL BENZENE, ETHYL ETHER, METHYL ISOBUTYL KETONE, N-BUTYL ALCOHOL, CYCLOHEXANONE, AND METHANOL; ALL SPENT SOLVENT MIXTURES/BLENDS CONTAINING, BEFORE USE, ONLY THE ABOVE SPENT NONHALOGENATED SOLVENTS; AND ALL SPENT SOLVENT MIXTURES/BLENDS CONTAINING, BEFORE USE, ONE OR MORE OF THE ABOVE NONHALOGENATED SOLVENTS, AND A TOTAL OF TEN PERCENT OR MORE (BY VOLUME) OF ONE OR MORE OF THOSE SOLVENTS LISTED IN F001, F002, F004, AND F005; AND STILL BOTTOMS FROM THE RECOVERY OF THESE SPENT SOLVENTS AND SPENT SOLVENT MIXTURES.

Manifest Tracking Number: 014599010FLE
Waste Line Number: 1
Federal Waste Code: F005
Federal Waste: THE FOLLOWING SPENT NONHALOGENATED SOLVENTS: TOLUENE, METHYL ETHYL KETONE, CARBON DISULFIDE, ISOBUTANOL, PYRIDINE, BENZENE, 2-ETHOXYETHANOL, AND 2-NITROPROPANE; ALL SPENT SOLVENT MIXTURES/BLENDS CONTAINING, BEFORE USE, A TOTAL OF TEN PERCENT OR MORE (BY VOLUME) OF ONE OR MORE OF THE ABOVE NONHALOGENATED SOLVENTS OR THOSE SOLVENTS LISTED IN F001, F002, OR F004; AND STILL BOTTOMS FROM THE RECOVERY OF THESE SPENT SOLVENTS AND SPENT SOLVENT MIXTURES.

Transporter:
Manifest Tracking Number: 014599010FLE
Transporter Line Number: 1
Transporter EPA ID: NJD054126164
Transporter Name: Freehold Cartage, Inc.

Waste Line:
Manifest Tracking Number: 014599010FLE
Waste Line Number: 1
U.S. DOT Hazardous Indicator: Y
U.S. DOT ID Number: UN1263
U.S. DOT Description: Un1263, Waste Paint Related Material, 3, Pg Ii, Rq (Naptha/Methanol/Mek/Butal Acetate/Isopropanol) 193222684
Non-Hazardous Waste Description: Not reported
Number of Containers: 1
Container Type Code: DM
Container Type Description: Metal drums, barrels, kegs
Waste Quantity: 55
Quantity Unit of Measure Code: G
Quantity Unit of Measure Description: Gallons
Waste Quantity, in Tons: 0.2293578
Acute Waste Quantity, in Tons: 0
Non-Acute Waste Quantity, in Tons: 0.2293578
Waste Quantity, in Kilograms: 208.03441

PRO-TEK COLLISION AND FRAME INC (Continued) **1028033735**

Acute Waste Quantity, in Kilograms:	0
Non-Acute Waste Quantity, in Kilorgrams:	208.03441
Management Method Code:	H061
Management Method Description:	FUEL BLENDING
Waste Residue Indicator:	N
Quantity Discrepancy Indicator:	N
Waste Type Discrepancy Indicator:	N
Waste Density:	Not reported
Waste Density Unit of Measure Code:	Not reported
Waste Density Unit of Measure Description:	Not reported
Form Code:	Not reported
Form Code Description:	Not reported
Source Code:	Not reported
Source Code Description:	Not reported
Waste Minimization Code:	Not reported
Waste Minimization Code Description:	Not reported
Consent Number:	Not reported
EPA Waste Indicator:	Y

G66 **VERSATILE WAREHOUSING** **RCRA-VSQG** **1014466587**
NW **4701 ORANGE DR BLDG 16** **FLT030072557**
< 1/8 **DAVIE, FL 33314**
0.069 mi.
365 ft. **Site 10 of 10 in cluster G**

Relative: **Higher**

Actual: **6 ft.**

RCRA Listings:

Date Form Received by Agency:		20030616
Handler Name:		Versatile Warehousing
Handler Address:		Orange Dr Bldg 16
Handler City,State,Zip:		DAVIE, FL 33314-3901
EPA ID:		FLT030072557
Contact Name:		Not reported
Contact Address:		Not reported
Contact City,State,Zip:		Not reported
Contact Telephone:		Not reported
Contact Fax:		Not reported
Contact Email:		Not reported
Contact Title:		Not reported
EPA Region:		04
Land Type:		Other
Federal Waste Generator Description:		Conditionally Exempt Small Quantity Generator
Non-Notifier:		Not reported
Biennial Report Cycle:		Not reported
Accessibility:		Not reported
Active Site Indicator:		Handler Activities
State District Owner:		Fl
State District:		SE
Mailing Address:		Not reported
Mailing City,State,Zip:		Not reported
Owner Name:	Not reported	
Owner Type:		Not reported
Operator Name:	Not reported	
Operator Type:		Not reported
Short-Term Generator Activity:		Yes
Importer Activity:		No
Mixed Waste Generator:		No
Transporter Activity:		No
Transfer Facility Activity:		No

VERSATILE WAREHOUSING (Continued) **1014466587**

Recycler Activity with Storage:	No
Small Quantity On-Site Burner Exemption:	No
Smelting Melting and Refining Furnace Exemption:	No
Underground Injection Control:	No
Off-Site Waste Receipt:	No
Universal Waste Indicator:	No
Universal Waste Destination Facility:	No
Federal Universal Waste:	No
Active Site State-Reg Handler:	---
Federal Facility Indicator:	Not reported
Hazardous Secondary Material Indicator:	N
Sub-Part K Indicator:	Not reported
2018 GPRA Permit Baseline:	Not on the Baseline
2018 GPRA Renewals Baseline:	Not on the Baseline
202 GPRA Corrective Action Baseline:	No
Subject to Corrective Action Universe:	No
Non-TSDFs Where RCRA CA has Been Imposed Universe:	No
Corrective Action Priority Ranking:	No NCAPS ranking
Environmental Control Indicator:	No
Institutional Control Indicator:	No
Human Exposure Controls Indicator:	N/A
Groundwater Controls Indicator:	N/A
Significant Non-Complier Universe:	No
Unaddressed Significant Non-Complier Universe:	No
Addressed Significant Non-Complier Universe:	No
Significant Non-Complier With a Compliance Schedule Universe:	No
Financial Assurance Required:	Not reported
Handler Date of Last Change:	20110623
Recognized Trader-Importer:	No
Recognized Trader-Exporter:	No
Importer of Spent Lead Acid Batteries:	No
Exporter of Spent Lead Acid Batteries:	No
Recycler Activity Without Storage:	No
Manifest Broker:	No
Sub-Part P Indicator:	No

Historic Generators:

Receive Date:	20030616
Handler Name: VERSATILE WAREHOUSING	
Federal Waste Generator Description:	Very Small Quantity Generator (formerly Conditionally-Exempt Small Quantity Generator
State District Owner:	Fl
Large Quantity Handler of Universal Waste:	No
Recognized Trader Importer:	No
Recognized Trader Exporter:	No
Spent Lead Acid Battery Importer:	No
Spent Lead Acid Battery Exporter:	No
Current Record:	Yes
Non Storage Recycler Activity:	Not reported
Electronic Manifest Broker:	Not reported

List of NAICS Codes and Descriptions:

NAICS Codes:	No NAICS Codes Found

VERSATILE WAREHOUSING (Continued) **1014466587**

Facility Has Received Notices of Violations:
Violations: No Violations Found

Evaluation Action Summary:
Evaluations: No Evaluations Found

H67 **R & J MARINE** **RCRA-VSQG** **1014466052**
ESE **4590 SW 44TH AVE** **FLT000066845**
< 1/8 **DAVIE, FL 33314**
0.080 mi.
422 ft. **Site 1 of 6 in cluster H**

Relative: **Lower**
Actual: **3 ft.**

RCRA Listings:

Date Form Received by Agency:		20001128
Handler Name:		R & J Marine
Handler Address:		Sw 44th Ave
Handler City,State,Zip:		DAVIE, FL 33314-4755
EPA ID:		FLT000066845
Contact Name:		Not reported
Contact Address:		Not reported
Contact City,State,Zip:		Not reported
Contact Telephone:		Not reported
Contact Fax:		Not reported
Contact Email:		Not reported
Contact Title:		Not reported
EPA Region:		04
Land Type:		Other
Federal Waste Generator Description:		Conditionally Exempt Small Quantity Generator
Non-Notifier:		Not reported
Biennial Report Cycle:		Not reported
Accessibility:		Not reported
Active Site Indicator:		Handler Activities
State District Owner:		Fl
State District:		SE
Mailing Address:		Not reported
Mailing City,State,Zip:		Not reported
Owner Name:	Not reported	
Owner Type:		Not reported
Operator Name:	Not reported	
Operator Type:		Not reported
Short-Term Generator Activity:		Yes
Importer Activity:		No
Mixed Waste Generator:		No
Transporter Activity:		No
Transfer Facility Activity:		No
Recycler Activity with Storage:		No
Small Quantity On-Site Burner Exemption:		No
Smelting Melting and Refining Furnace Exemption:		No
Underground Injection Control:		No
Off-Site Waste Receipt:		No
Universal Waste Indicator:		No
Universal Waste Destination Facility:		No
Federal Universal Waste:		No
Active Site State-Reg Handler:		---
Federal Facility Indicator:		Not reported
Hazardous Secondary Material Indicator:		N

R & J MARINE (Continued) **1014466052**

Sub-Part K Indicator:	Not reported
2018 GPRA Permit Baseline:	Not on the Baseline
2018 GPRA Renewals Baseline:	Not on the Baseline
202 GPRA Corrective Action Baseline:	No
Subject to Corrective Action Universe:	No
Non-TSDFs Where RCRA CA has Been Imposed Universe:	No
Corrective Action Priority Ranking:	No NCAPS ranking
Environmental Control Indicator:	No
Institutional Control Indicator:	No
Human Exposure Controls Indicator:	N/A
Groundwater Controls Indicator:	N/A
Significant Non-Complier Universe:	No
Unaddressed Significant Non-Complier Universe:	No
Addressed Significant Non-Complier Universe:	No
Significant Non-Complier With a Compliance Schedule Universe:	No
Financial Assurance Required:	Not reported
Handler Date of Last Change:	20110623
Recognized Trader-Importer:	No
Recognized Trader-Exporter:	No
Importer of Spent Lead Acid Batteries:	No
Exporter of Spent Lead Acid Batteries:	No
Recycler Activity Without Storage:	No
Manifest Broker:	No
Sub-Part P Indicator:	No

Historic Generators:

Receive Date:	20001128
Handler Name: R & J MARINE	
Federal Waste Generator Description:	Very Small Quantity Generator (formerly Conditionally-Exempt Small Quantity Generator
State District Owner:	Fl
Large Quantity Handler of Universal Waste:	No
Recognized Trader Importer:	No
Recognized Trader Exporter:	No
Spent Lead Acid Battery Importer:	No
Spent Lead Acid Battery Exporter:	No
Current Record:	Yes
Non Storage Recycler Activity:	Not reported
Electronic Manifest Broker:	Not reported

List of NAICS Codes and Descriptions:

NAICS Codes:	No NAICS Codes Found

Facility Has Received Notices of Violations:

Violations:	No Violations Found

Evaluation Action Summary:

Evaluations:	No Evaluations Found

F68 **A #1 DIESEL DOCTORS** **FL HAZ WASTE** **S130014026**
ESE **4601 44 AVE SW** **N/A**
< 1/8 **FORT LAUDERDALE, FL 33314**
0.084 mi.
446 ft. **Site 4 of 5 in cluster F**

Relative: **Lower**
Actual: **3 ft.**

HAZ WASTE:

Facility ID:	12122
Name:	A #1 DIESEL DOCTORS
Address:	4601 44 AVE SW
City,State,Zip:	FORT LAUDERDALE, FL 33314
County:	BROWARD
Telephone:	(954)581-9910
Email:	Not reported
Status:	O - OUT OF BUSINESS
Generator Status:	N - NOT A HAZARDOUS WASTE GENERATOR
EPA ID:	Not reported
Other ID:	05152
Old Facility ID:	616791
SIC:	7538 - SERVICES - GENERAL AUTOMOTIVE REPAIR SHOPS
Verified:	V - VERIFICATION BY ON-SITE VISIT
Verified Date:	06/06/2006
Hazardous Waste LBS/YEAR:	0
Wastes:	0

F69 **A #1 DIESEL DOCTORS** **FL BROWARD CO. HM** **S107673615**
ESE **4601 SW 44TH AVE** **N/A**
< 1/8 **FORT LAUDERDALE, FL 33314**
0.084 mi.
446 ft. **Site 5 of 5 in cluster F**

Relative: **Lower**
Actual: **3 ft.**

BROWARD CO. HM:

Name:	A #1 DIESEL DOCTORS
Address:	4601 SW 44TH AVE
City,State,Zip:	FORT LAUDERDALE, FL 33314
Region:	BROWARD
Facility ID:	05152
Alt Location:	Not reported
Facility Status:	CLOSED

H70 **SEZ MARINE FORMER SITE OF REAGON MARINE** **FL INST CONTROL** **S131424323**
ESE **4600 SW 44 AVE** **FL DWM CONTAM** **N/A**
< 1/8 **FORT LAUDERDALE, FL 33314** **FL ERIC WASTE CLEANUP**
0.091 mi.
482 ft. **Site 2 of 6 in cluster H**

Relative: **Lower**
Actual: **3 ft.**

Inst Control:

Name:	Sez Marine Former Site Of Reagon Marine
Address:	4600 SW 44 AVE
City,State,Zip:	FORT LAUDERDALE, FL 33314
Facility Id:	ERIC_8656
Inst Control Type:	Dewatering, Groundwater Use, Stormwater Features
Eng Control Type:	None
Contaminated Media:	Groundwater
Contamination:	Arsenic
Lat/Long (dms):	Not reported
Date Amended:	Not reported
Mechanism - Date IC Removed:	Not reported

SEZ MARINE FORMER SITE OF REAGON MARINE (Continued) **S131424323**

Mechanism - Program Area:	Not reported
Mechanism - Date Order Issued:	Not reported
Date Removed:	Not reported
Inspection Date:	Not reported
Legal Description:	Not reported
Comments:	Not reported
Township:	Not reported
Range:	Not reported
Parcel ID:	Not reported
Section:	Not reported
Book Number:	Not reported
Page Number:	Not reported
Acquisition:	Not reported
Previously Published:	Y
Description:	Groundwater Use, Dewatering, Stormwater Features
Begin Date:	09/25/2019
DC4 Datum ID:	HARN
CMC2 Coordinate Method ID:	CSUR
PC2 Proximity ID:	EXACT
Collector User Name:	WILLIAMS_CA
Collection Date:	11/23/2020
OIC Object of Interest ID:	SWIM
VSC1 Verification Status ID:	REVIEWED
Primary Facility ID:	FIESTA-138650
Primary Facility Name:	SEZ MARINE FORMER SITE OF REAGON MARINE
Primary Site Address Line 2:	Not reported
Primary Site Program Type Key:	RESPONSPARTY
Primary Site Managing Program:	Responsible Party Cleanup
Primary Site DEP Office:	SED
Primary Site WMD:	SFWMD
Boundary Control ID:	IC-1622
Boundary Control Name:	SEZ MARINE FORMER SITE OF REAGON MARINE
Boundary Mechanism Counties:	Broward
Boundary Mechanism Types:	Declaration of Restrictive Covenant
Boundary Mechanism EFF Dates:	2019-09-25 00:00:00
All Facility ID:	FIESTA-138650
All Facility Names:	SEZ MARINE FORMER SITE OF REAGON MARINE
All Site ID:	ERIC_8656
All Site Names:	SEZ MARINE FORMER SITE OF REAGON MARINE
Boundary Mechanism Instr Nums:	116078457

Primary Site Documents:

Name:	Sez Marine Former Site Of Reagon Marine
Address:	4600 SW 44 AVE
City,State,Zip:	FORT LAUDERDALE, FL 33314
Facility Id:	ERIC_8656
Inst Control Type:	Access Restriction
Eng Control Type:	None
Contaminated Media:	Groundwater
Contamination:	Arsenic
Lat/Long (dms):	Not reported
Date Amended:	Not reported
Mechanism - Date IC Removed:	Not reported
Mechanism - Program Area:	Not reported
Mechanism - Date Order Issued:	Not reported
Date Removed:	Not reported

SEZ MARINE FORMER SITE OF REAGON MARINE (Continued) **S131424323**

Inspection Date:	Not reported
Legal Description:	Not reported
Comments:	Not reported
Township:	Not reported
Range:	Not reported
Parcel ID:	Not reported
Section:	Not reported
Book Number:	Not reported
Page Number:	Not reported
Acquisition:	Not reported
Previously Published:	Y
Description:	Access Restriction
Begin Date:	09/25/2019
DC4 Datum ID:	HARN
CMC2 Coordinate Method ID:	CSUR
PC2 Proximity ID:	EXACT
Collector User Name:	WILLIAMS_CA
Collection Date:	11/23/2020
OIC Object of Interest ID:	SWIM
VSC1 Verification Status ID:	REVIEWED
Primary Facility ID:	FIESTA-138650
Primary Facility Name:	SEZ MARINE FORMER SITE OF REAGON MARINE
Primary Site Address Line 2:	Not reported
Primary Site Program Type Key:	RESPONSPARTY
Primary Site Managing Program:	Responsible Party Cleanup
Primary Site DEP Office:	SED
Primary Site WMD:	SFWMD
Boundary Control ID:	IC-1622
Boundary Control Name:	SEZ MARINE FORMER SITE OF REAGON MARINE
Boundary Mechanism Counties:	Broward
Boundary Mechanism Types:	Declaration of Restrictive Covenant
Boundary Mechanism EFF Dates:	2019-09-25 00:00:00
All Facility ID:	FIESTA-138650
All Facility Names:	SEZ MARINE FORMER SITE OF REAGON MARINE
All Site ID:	ERIC_8656
All Site Names:	SEZ MARINE FORMER SITE OF REAGON MARINE
Boundary Mechanism Instr Nums:	116075458

Primary Site Documents:

DWM CONTAM:

Name:	SEZ MARINE FORMER SITE OF REAGON MARINE
Address:	4600 SW 44 AVE
City,State,Zip:	FORT LAUDERDALE, FL
Program Site Id:	ERIC_8656
Lat DD:	26
Lat MM:	3
Lat SS:	56.8379
Long DD:	80
Long MM:	12
Long SS:	19.3836
Office/ District:	SED
Program Area:	RESPONSPARTY
Priority Score:	Not reported
Datum:	NAD83
Method:	DPHO
Facility Status:	Closed-ERIC

SEZ MARINE FORMER SITE OF REAGON MARINE (Continued) **S131424323**

Facility Type:	Not reported
Score Effective Date:	Not reported
Score When Ranked:	Not reported
Rank:	Not reported
Operator:	Not reported
Phone:	Not reported
Name Changed:	Not reported
Addr Changed:	Not reported
Related Party ID:	Not reported
Primary RP Role:	Not reported
RP Begin Date:	Not reported
RP Name:	Not reported
RP Address1:	Not reported
RP Address2:	Not reported
RP City:	Not reported
RP State:	Not reported
RP Zip5:	Not reported
RP Zip4:	Not reported
Contact:	Not reported
RP Phone:	Not reported
RP Extension:	Not reported
Site Manager:	Paul Wierzbicki

ERIC WASTE CLEANUP:

ERIC ID:	ERIC_8656
Name:	Sez Marine Former Site Of Reagon Marine
Address:	4600 SW 44 AVE
City,State,Zip:	FORT LAUDERDALE, FL 33314
County:	BROWARD
Status:	CLOSED
Source Facility Name:	SEZ MARINE FORMER SITE OF REAGON MARINE
Source Facility ID:	138650
Program:	Responsible Party Cleanup
Program Type:	RESPONSPARTY
Program Status:	COMPLETE
District:	SED - Southeast District
WMD:	SFWMD - South Florida Water Management District
ICR Indicator:	Y
Discharge Date:	Not reported
Method ID:	DPHO
Object of Interest:	FACIL
Proximity to Object:	APPRX
Lat DD:	26
Lat MM:	3
Lat SS:	Not reported
Long DD:	80
Long MM:	12
Long SS:	Not reported
X Coord:	779000.78217
Y Coord:	234881.05965
GIS ALB X:	779000.78449
GIS ALB Y:	234881.06499
Collector Username:	WIERZBICKI_P
Collection Date:	Not reported
Map Source:	Not reported
Map Source Scale:	Not reported
Interpolation Scale:	2500

SEZ MARINE FORMER SITE OF REAGON MARINE (Continued) **S131424323**

Coordinate Accuracy ID: 3
Site Manager: Paul Wierzbicki
Site Phase Description: Phase 0 - Discovery
Offsite Contamination Key: NOCONTAM
DATUM ID: NAD83

Documents:
Object ID: 17948

H71 **J & C TRUCK SERVICES, INC.** **FL Broward Co. EDIEAR** **S108839361**
ESE **4600 SW 44TH AVE** **FL BROWARD CO. HM** **N/A**
< 1/8 **DANIA BEACH, FL 33020**
0.091 mi.
482 ft. **Site 3 of 6 in cluster H**

Relative:
Lower

Actual:
3 ft.

Broward Co. EDIEAR:
Name: GRIFFIN COMMERCIAL CENTER LLC
Address: 4600 SW 44TH AVE
City,State,Zip: DANIA BEACH, FL 33314
Facility ID: 2070
Facility Department: Not reported
Program Type: PCR
Facility Type: WAREHOUSE
Pollutant Type: ARSENIC
Lead Agency: BCEPD

BROWARD CO. HM:
Name: J & C TRUCK SERVICES, INC.
Address: 4600 SW 44TH AVE
City,State,Zip: DANIA BEACH, FL 33020
Region: BROWARD
Facility ID: 12007
Alt Location: Not reported
Facility Status: CLOSED

H72 **SEZ MARINE FORMER SITE OF REAGON MARINE** **FL RESP PARTY** **S127024190**
ESE **4600 SW 44 AVE** **N/A**
< 1/8 **DANIA BEACH, FL 33314**
0.091 mi.
482 ft. **Site 4 of 6 in cluster H**

Relative:
Lower

Actual:
3 ft.

RESP PARTY:
Name: SEZ MARINE FORMER SITE OF REAGON MARINE
Address: 4600 SW 44 AVE
City,State,Zip: DANIA BEACH, FL 33314
District: Southeast District
Site Id: ERIC_8656
Project Id: Not reported
Site Status: CLOSED
Project Manager: Not reported
OGC Case Number: Not reported
Initial Date Received: Not reported
Contaminants: Not reported
Offsite Cont Impact: Not reported
Priority Score: Not reported
Datum: NAD83

SEZ MARINE FORMER SITE OF REAGON MARINE (Continued) **S127024190**

Method ID:	DPHO
Feature:	Not reported
Object Of Interest:	FACIL
Proximity To Object:	APPRX
Collect Username:	WIERZBICKI_P
Collect Affiliation:	Not reported
Collect Program Id:	Not reported
Collect Date:	Not reported
Map Series Used:	IMAGERY_11_13
Map Source Scale:	2500
Interpolation Scale:	2500
Coordinate Accuracy Id:	3
Verify Method Id:	Not reported
Verifier Username:	Not reported
Verifier Affiliation:	Not reported
Verifying Program Id:	Not reported
Verification Date:	Not reported
Decode for District:	Southeast District
Decode for Datum:	North American Datum of 1983
Decode for Method:	Digital Aerial Photography With Ground Control
Decode for Off Site COC:	Not reported
Decode for V_Method:	Not reported
Latitude/Longitude (deg/min/sec):	26 3 / 80 12
Source Facility Name:	SEZ MARINE FORMER SITE OF REAGON MARINE
Source Facility ID:	138650
Program:	Responsible Party Cleanup
Program Type:	RESPONSPARTY
Program Status:	COMPLETE
WMD:	SFWMD
ICR Indicator:	Y
Discharge Date:	Not reported
GIS ALBX:	779000.78000000003
GIS ALBY:	234881.06
Site Manager:	Paul Wierzbicki
Site Phase Description:	Phase 0 - Discovery
Offsite Contamination Key:	CONTAMUNKNOWN

Documents:

Objectid:	17318

H73 **SEAMASTER YACHTS** **ICIS** **1004458767**
ESE **4600 S. W. 44TH AVE** **FINDS** **N/A**
< 1/8 **FORT LAUDERDALE, FL 33314** **ECHO**
0.091 mi. **FL BROWARD CO. HM**
482 ft. **Site 5 of 6 in cluster H**

Relative:
Lower

Actual:
3 ft.

ICIS:

Enforcement Action ID:	04-1998-0225
FRS ID:	110010790634
Action Name:	SEAMASTER YACHTS
Facility Name:	SEAMASTER YACHTS
Facility Address:	4600 S. W. 44TH AVE FORT LAUDERDALE, FL 33314
Enforcement Action Type:	CWA 309A AO For Compliance
Facility County:	BROWARD
Program System Acronym:	ICIS
Enforcement Action Forum Desc:	Administrative - Formal
EA Type Code:	309A

SEAMASTER YACHTS (Continued) **1004458767**

Facility SIC Code:	3732
Federal Facility ID:	Not reported
Latitude in Decimal Degrees:	26.065057
Longitude in Decimal Degrees:	-80.205426
Permit Type Desc:	Not reported
Program System Acronym:	21282
Facility NAICS Code:	Not reported
Tribal Land Code:	Not reported

Facility Name:	SEAMASTER YACHTS
Address:	4600 S. W. 44TH AVE
Tribal Indicator:	N
Fed Facility:	Not reported
NAIC Code:	Not reported
SIC Code:	3732

FINDS:
Registry ID: 110010790634

Click Here for FRS Facility Detail Report:

Environmental Interest/Information System:
The Integrated Compliance Information System (ICIS) provides a database that, when complete, will contain integrated enforcement and compliance information across most of EPA's programs. The vision for ICIS is to replace EPA's independent databases that contain enforcement data with a single repository for that information. Currently, ICIS contains all Federal Administrative and Judicial enforcement actions and a subset of the Permit Compliance System (PCS), which supports the National Pollutant Discharge Elimination System (NPDES). This information is maintained in ICIS by EPA in the Regional offices and it at Headquarters. A future release of ICIS will completely replace PCS and will integrate that information with Federal actions already in the system. ICIS also has the capability to track other activities that support compliance and enforcement programs, including incident tracking, compliance assistance, and compliance monitoring.

Click this hyperlink while viewing on your computer to access additional FINDS: detail in the EDR Site Report.

ECHO:

Envid:	1004458767
Registry ID:	110010790634

DFR URL:

Name:	SEAMASTER YACHTS
Address:	4600 S. W. 44TH AVE
City,State,Zip:	FORT LAUDERDALE, FL 33314

BROWARD CO. HM:

Name:	SEAMASTER YACHTS
Address:	4600 SW 44TH AVE
City,State,Zip:	DANIA BEACH, FL 33314
Region:	BROWARD
Facility ID:	03232

SEAMASTER YACHTS (Continued) **1004458767**

Alt Location: Not reported
Facility Status: CLOSED

H74 **SEZ MARINE FORMER SITE OF REAGON MARINE** **FL RESP PARTY** **S131424696**
ESE **4600 SW 44 AVE** **N/A**
< 1/8 **FORT LAUDERDALE, FL 33314**
0.091 mi.
482 ft. **Site 6 of 6 in cluster H**

Relative: **Lower**

Actual: **3 ft.**

RESP PARTY:

Name:	SEZ MARINE FORMER SITE OF REAGON MARINE
Address:	4600 SW 44 AVE
City,State,Zip:	FORT LAUDERDALE, FL 33314
District:	Southeast District
Site Id:	ERIC_8656
Project Id:	Not reported
Site Status:	CLOSED
Project Manager:	Not reported
OGC Case Number:	Not reported
Initial Date Received:	Not reported
Contaminants:	Not reported
Offsite Cont Impact:	Not reported
Priority Score:	Not reported
Datum:	NAD83
Method ID:	DPHO
Feature:	Not reported
Object Of Interest:	FACIL
Proximity To Object:	APPRX
Collect Username:	WIERZBICKI_P
Collect Affiliation:	Not reported
Collect Program Id:	Not reported
Collect Date:	Not reported
Map Series Used:	Not reported
Map Source Scale:	Not reported
Interpolation Scale:	2500
Coordinate Accuracy Id:	3
Verify Method Id:	Not reported
Verifier Username:	Not reported
Verifier Affiliation:	Not reported
Verifying Program Id:	Not reported
Verification Date:	Not reported
Decode for District:	Southeast District
Decode for Datum:	North American Datum of 1983
Decode for Method:	Digital Aerial Photography With Ground Control
Decode for Off Site COC:	Not reported
Decode for V_Method:	Not reported
Latitude/Longitude (deg/min/sec):	26 3 / 80 12
Source Facility Name:	SEZ MARINE FORMER SITE OF REAGON MARINE
Source Facility ID:	138650
Program:	Responsible Party Cleanup
Program Type:	RESPONSPARTY
Program Status:	COMPLETE
WMD:	SFWMD
ICR Indicator:	Y
Discharge Date:	Not reported
GIS ALBX:	779000.78448699997
GIS ALBY:	234881.06499499999
Site Manager:	Paul Wierzbicki

SEZ MARINE FORMER SITE OF REAGON MARINE (Continued) **S131424696**

Site Phase Description: Phase 0 - Discovery
Offsite Contamination Key: NOCONTAM

Documents:
Objectid: 17948

I75 SE
< 1/8
0.102 mi.
537 ft.

WAWA FOOD MARKET# 5314 **FL UST** **U004315141**
4700 SOUTH STATE ROAD 7 **FL Financial Assurance** **N/A**
FORT LAUDERDALE, FL 33314

Site 1 of 4 in cluster I

Relative: Lower

Actual: 3 ft.

UST:
Facility ID: 9817416
Name: WAWA FOOD MARKET# 5314
Address: 4700 SOUTH STATE ROAD 7
City,State,Zip: FORT LAUDERDALE, FL 33314
Facility Phone: 6107613574
Facility Status: OPEN
Facility Type: A
Type Description: Retail Station
Depco: C
Region: STATE
Positioning Method: Not reported
Latitude/Longitude: Not reported

UST:
Tank ID: 1
Tank Capacity: 15000
Tank Location: UNDERGROUND
Tank Status: U-In Service
Status Date: 10/20/2019
Install Date: 10/20/2019
Substance: 8
Content Description: Ethanol E10
Vessel Indicator: TANK
DEP Contractor: C

Owner:
Owner ID: 68130
Owner Name: WAWA FLORIDA LLC
Owner Address: 7022 TPC DR #200
Owner Address 2: ATTN: FUEL EQUIP & COMPLIANCE
Owner City,State,Zip: Orlando, FL 32822
Owner Contact: JOSH WORTH
Owner Phone: 6103613839

Construction:
Tank ID: 2
Construction Category: E
Construction Description: Fiberglass

Tank ID: 2
Construction Category: P
Construction Description: Level gauges/alarms

Tank ID: 5
Construction Category: E

WAWA FOOD MARKET# 5314 (Continued) **U004315141**

Construction Description: Fiberglass

Tank ID: 5
Construction Category: M
Construction Description: Spill containment bucket

Tank ID: 5
Construction Category: P
Construction Description: Level gauges/alarms

Tank ID: 3
Construction Category: E
Construction Description: Fiberglass

Tank ID: 3
Construction Category: P
Construction Description: Level gauges/alarms

Tank ID: 5
Construction Category: I
Construction Description: Double wall

Tank ID: 1
Construction Category: P
Construction Description: Level gauges/alarms

Tank ID: 3
Construction Category: M
Construction Description: Spill containment bucket

Tank ID: 4
Construction Category: P
Construction Description: Level gauges/alarms

Tank ID: 1
Construction Category: M
Construction Description: Spill containment bucket

Tank ID: 1
Construction Category: I
Construction Description: Double wall

Tank ID: 2
Construction Category: I
Construction Description: Double wall

Tank ID: 4
Construction Category: E
Construction Description: Fiberglass

Tank ID: 4
Construction Category: I
Construction Description: Double wall

Tank ID: 1
Construction Category: E
Construction Description: Fiberglass

WAWA FOOD MARKET# 5314 (Continued) **U004315141**

Tank ID: 2
Construction Category: M
Construction Description: Spill containment bucket

Tank ID: 3
Construction Category: I
Construction Description: Double wall

Tank ID: 4
Construction Category: M
Construction Description: Spill containment bucket

Piping:
Tank ID: 1
Piping Category: N
Piping Description: Approved synthetic material

Tank ID: 3
Piping Category: N
Piping Description: Approved synthetic material

Tank ID: 2
Piping Category: N
Piping Description: Approved synthetic material

Tank ID: 2
Piping Category: K
Piping Description: Dispenser liners

Tank ID: 5
Piping Category: N
Piping Description: Approved synthetic material

Tank ID: 4
Piping Category: J
Piping Description: Pressurized piping system

Tank ID: 4
Piping Category: K
Piping Description: Dispenser liners

Tank ID: 3
Piping Category: F
Piping Description: Double wall

Tank ID: 1
Piping Category: K
Piping Description: Dispenser liners

Tank ID: 3
Piping Category: K
Piping Description: Dispenser liners

Tank ID: 2
Piping Category: J
Piping Description: Pressurized piping system

WAWA FOOD MARKET# 5314 (Continued) **U004315141**

Tank ID: 3
Piping Category: J
Piping Description: Pressurized piping system

Tank ID: 1
Piping Category: F
Piping Description: Double wall

Tank ID: 4
Piping Category: F
Piping Description: Double wall

Tank ID: 5
Piping Category: F
Piping Description: Double wall

Tank ID: 5
Piping Category: J
Piping Description: Pressurized piping system

Tank ID: 5
Piping Category: K
Piping Description: Dispenser liners

Tank ID: 1
Piping Category: J
Piping Description: Pressurized piping system

Tank ID: 2
Piping Category: F
Piping Description: Double wall

Tank ID: 4
Piping Category: N
Piping Description: Approved synthetic material

Monitoring:
Tank ID: 1
Petro Monitoring Category: 3
Monitoring Description: Electronic monitor pipe sumps

Tank ID: 2
Petro Monitoring Category: H
Monitoring Description: Mechanical line leak detector

Tank ID: 4
Petro Monitoring Category: 3
Monitoring Description: Electronic monitor pipe sumps

Tank ID: 5
Petro Monitoring Category: F
Monitoring Description: Monitor dbl wall tank space

Tank ID: 1
Petro Monitoring Category: F
Monitoring Description: Monitor dbl wall tank space

WAWA FOOD MARKET# 5314 (Continued) **U004315141**

Tank ID: 2
Petro Monitoring Category: F
Monitoring Description: Monitor dbl wall tank space

Tank ID: 3
Petro Monitoring Category: F
Monitoring Description: Monitor dbl wall tank space

Tank ID: 5
Petro Monitoring Category: K
Monitoring Description: Monitor dbl wall pipe space

Tank ID: 5
Petro Monitoring Category: 1
Monitoring Description: Continuous electronic sensing

Tank ID: 1
Petro Monitoring Category: 5
Monitoring Description: Electronic monitor dispenser liners

Tank ID: 3
Petro Monitoring Category: 5
Monitoring Description: Electronic monitor dispenser liners

Tank ID: 4
Petro Monitoring Category: F
Monitoring Description: Monitor dbl wall tank space

Tank ID: 4
Petro Monitoring Category: 1
Monitoring Description: Continuous electronic sensing

Tank ID: 1
Petro Monitoring Category: 1
Monitoring Description: Continuous electronic sensing

Tank ID: 3
Petro Monitoring Category: K
Monitoring Description: Monitor dbl wall pipe space

Tank ID: 3
Petro Monitoring Category: 3
Monitoring Description: Electronic monitor pipe sumps

Tank ID: 4
Petro Monitoring Category: H
Monitoring Description: Mechanical line leak detector

Tank ID: 4
Petro Monitoring Category: K
Monitoring Description: Monitor dbl wall pipe space

Tank ID: 5
Petro Monitoring Category: H
Monitoring Description: Mechanical line leak detector

Tank ID: 3

WAWA FOOD MARKET# 5314 (Continued) **U004315141**

Petro Monitoring Category: H
Monitoring Description: Mechanical line leak detector

Tank ID: 4
Petro Monitoring Category: 5
Monitoring Description: Electronic monitor dispenser liners

Tank ID: 1
Petro Monitoring Category: K
Monitoring Description: Monitor dbl wall pipe space

Tank ID: 2
Petro Monitoring Category: 3
Monitoring Description: Electronic monitor pipe sumps

Tank ID: 2
Petro Monitoring Category: 5
Monitoring Description: Electronic monitor dispenser liners

Tank ID: 5
Petro Monitoring Category: 3
Monitoring Description: Electronic monitor pipe sumps

Tank ID: 1
Petro Monitoring Category: H
Monitoring Description: Mechanical line leak detector

Tank ID: 3
Petro Monitoring Category: 1
Monitoring Description: Continuous electronic sensing

Tank ID: 2
Petro Monitoring Category: K
Monitoring Description: Monitor dbl wall pipe space

Tank ID: 2
Petro Monitoring Category: 1
Monitoring Description: Continuous electronic sensing

Tank ID: 5
Petro Monitoring Category: 5
Monitoring Description: Electronic monitor dispenser liners

Tank ID: 5
Tank Capacity: 15000
Tank Location: UNDERGROUND
Tank Status: U-In Service
Status Date: 10/20/2019
Install Date: 10/20/2019
Substance: B
Content Description: Unleaded Gas
Vessel Indicator: TANK
DEP Contractor: C

Owner:
Owner ID: 68130
Owner Name: WAWA FLORIDA LLC

WAWA FOOD MARKET# 5314 (Continued) **U004315141**

Owner Address: 7022 TPC DR #200
Owner Address 2: ATTN: FUEL EQUIP & COMPLIANCE
Owner City,State,Zip: Orlando, FL 32822
Owner Contact: JOSH WORTH
Owner Phone: 6103613839

Construction:
Tank ID: 2
Construction Category: E
Construction Description: Fiberglass

Tank ID: 2
Construction Category: P
Construction Description: Level gauges/alarms

Tank ID: 5
Construction Category: E
Construction Description: Fiberglass

Tank ID: 5
Construction Category: M
Construction Description: Spill containment bucket

Tank ID: 5
Construction Category: P
Construction Description: Level gauges/alarms

Tank ID: 3
Construction Category: E
Construction Description: Fiberglass

Tank ID: 3
Construction Category: P
Construction Description: Level gauges/alarms

Tank ID: 5
Construction Category: I
Construction Description: Double wall

Tank ID: 1
Construction Category: P
Construction Description: Level gauges/alarms

Tank ID: 3
Construction Category: M
Construction Description: Spill containment bucket

Tank ID: 4
Construction Category: P
Construction Description: Level gauges/alarms

Tank ID: 1
Construction Category: M
Construction Description: Spill containment bucket

Tank ID: 1
Construction Category: I

WAWA FOOD MARKET# 5314 (Continued) **U004315141**

Construction Description: Double wall

Tank ID: 2
Construction Category: I
Construction Description: Double wall

Tank ID: 4
Construction Category: E
Construction Description: Fiberglass

Tank ID: 4
Construction Category: I
Construction Description: Double wall

Tank ID: 1
Construction Category: E
Construction Description: Fiberglass

Tank ID: 2
Construction Category: M
Construction Description: Spill containment bucket

Tank ID: 3
Construction Category: I
Construction Description: Double wall

Tank ID: 4
Construction Category: M
Construction Description: Spill containment bucket

Piping:
Tank ID: 1
Piping Category: N
Piping Description: Approved synthetic material

Tank ID: 3
Piping Category: N
Piping Description: Approved synthetic material

Tank ID: 2
Piping Category: N
Piping Description: Approved synthetic material

Tank ID: 2
Piping Category: K
Piping Description: Dispenser liners

Tank ID: 5
Piping Category: N
Piping Description: Approved synthetic material

Tank ID: 4
Piping Category: J
Piping Description: Pressurized piping system

Tank ID: 4
Piping Category: K

WAWA FOOD MARKET# 5314 (Continued) **U004315141**

Piping Description: Dispenser liners

Tank ID: 3
Piping Category: F
Piping Description: Double wall

Tank ID: 1
Piping Category: K
Piping Description: Dispenser liners

Tank ID: 3
Piping Category: K
Piping Description: Dispenser liners

Tank ID: 2
Piping Category: J
Piping Description: Pressurized piping system

Tank ID: 3
Piping Category: J
Piping Description: Pressurized piping system

Tank ID: 1
Piping Category: F
Piping Description: Double wall

Tank ID: 4
Piping Category: F
Piping Description: Double wall

Tank ID: 5
Piping Category: F
Piping Description: Double wall

Tank ID: 5
Piping Category: J
Piping Description: Pressurized piping system

Tank ID: 5
Piping Category: K
Piping Description: Dispenser liners

Tank ID: 1
Piping Category: J
Piping Description: Pressurized piping system

Tank ID: 2
Piping Category: F
Piping Description: Double wall

Tank ID: 4
Piping Category: N
Piping Description: Approved synthetic material

Monitoring:
Tank ID: 1
Petro Monitoring Category: 3

WAWA FOOD MARKET# 5314 (Continued) **U004315141**

Monitoring Description: Electronic monitor pipe sumps

Tank ID: 2
Petro Monitoring Category: H
Monitoring Description: Mechanical line leak detector

Tank ID: 4
Petro Monitoring Category: 3
Monitoring Description: Electronic monitor pipe sumps

Tank ID: 5
Petro Monitoring Category: F
Monitoring Description: Monitor dbl wall tank space

Tank ID: 1
Petro Monitoring Category: F
Monitoring Description: Monitor dbl wall tank space

Tank ID: 2
Petro Monitoring Category: F
Monitoring Description: Monitor dbl wall tank space

Tank ID: 3
Petro Monitoring Category: F
Monitoring Description: Monitor dbl wall tank space

Tank ID: 5
Petro Monitoring Category: K
Monitoring Description: Monitor dbl wall pipe space

Tank ID: 5
Petro Monitoring Category: 1
Monitoring Description: Continuous electronic sensing

Tank ID: 1
Petro Monitoring Category: 5
Monitoring Description: Electronic monitor dispenser liners

Tank ID: 3
Petro Monitoring Category: 5
Monitoring Description: Electronic monitor dispenser liners

Tank ID: 4
Petro Monitoring Category: F
Monitoring Description: Monitor dbl wall tank space

Tank ID: 4
Petro Monitoring Category: 1
Monitoring Description: Continuous electronic sensing

Tank ID: 1
Petro Monitoring Category: 1
Monitoring Description: Continuous electronic sensing

Tank ID: 3
Petro Monitoring Category: K
Monitoring Description: Monitor dbl wall pipe space

WAWA FOOD MARKET# 5314 (Continued) **U004315141**

Tank ID: 3
Petro Monitoring Category: 3
Monitoring Description: Electronic monitor pipe sumps

Tank ID: 4
Petro Monitoring Category: H
Monitoring Description: Mechanical line leak detector

Tank ID: 4
Petro Monitoring Category: K
Monitoring Description: Monitor dbl wall pipe space

Tank ID: 5
Petro Monitoring Category: H
Monitoring Description: Mechanical line leak detector

Tank ID: 3
Petro Monitoring Category: H
Monitoring Description: Mechanical line leak detector

Tank ID: 4
Petro Monitoring Category: 5
Monitoring Description: Electronic monitor dispenser liners

Tank ID: 1
Petro Monitoring Category: K
Monitoring Description: Monitor dbl wall pipe space

Tank ID: 2
Petro Monitoring Category: 3
Monitoring Description: Electronic monitor pipe sumps

Tank ID: 2
Petro Monitoring Category: 5
Monitoring Description: Electronic monitor dispenser liners

Tank ID: 5
Petro Monitoring Category: 3
Monitoring Description: Electronic monitor pipe sumps

Tank ID: 1
Petro Monitoring Category: H
Monitoring Description: Mechanical line leak detector

Tank ID: 3
Petro Monitoring Category: 1
Monitoring Description: Continuous electronic sensing

Tank ID: 2
Petro Monitoring Category: K
Monitoring Description: Monitor dbl wall pipe space

Tank ID: 2
Petro Monitoring Category: 1
Monitoring Description: Continuous electronic sensing

Tank ID: 5

WAWA FOOD MARKET# 5314 (Continued) **U004315141**

Petro Monitoring Category: 5
Monitoring Description: Electronic monitor dispenser liners

Tank ID: 4
Tank Capacity: 15000
Tank Location: UNDERGROUND
Tank Status: U-In Service
Status Date: 10/20/2019
Install Date: 10/20/2019
Substance: D
Content Description: Vehicular Diesel
Vessel Indicator: TANK
DEP Contractor: C

Owner:
Owner ID: 68130
Owner Name: WAWA FLORIDA LLC
Owner Address: 7022 TPC DR #200
Owner Address 2: ATTN: FUEL EQUIP & COMPLIANCE
Owner City,State,Zip: Orlando, FL 32822
Owner Contact: JOSH WORTH
Owner Phone: 6103613839

Construction:
Tank ID: 2
Construction Category: E
Construction Description: Fiberglass

Tank ID: 2
Construction Category: P
Construction Description: Level gauges/alarms

Tank ID: 5
Construction Category: E
Construction Description: Fiberglass

Tank ID: 5
Construction Category: M
Construction Description: Spill containment bucket

Tank ID: 5
Construction Category: P
Construction Description: Level gauges/alarms

Tank ID: 3
Construction Category: E
Construction Description: Fiberglass

Tank ID: 3
Construction Category: P
Construction Description: Level gauges/alarms

Tank ID: 5
Construction Category: I
Construction Description: Double wall

WAWA FOOD MARKET# 5314 (Continued) **U004315141**

Tank ID: 1
Construction Category: P
Construction Description: Level gauges/alarms

Tank ID: 3
Construction Category: M
Construction Description: Spill containment bucket

Tank ID: 4
Construction Category: P
Construction Description: Level gauges/alarms

Tank ID: 1
Construction Category: M
Construction Description: Spill containment bucket

Tank ID: 1
Construction Category: I
Construction Description: Double wall

Tank ID: 2
Construction Category: I
Construction Description: Double wall

Tank ID: 4
Construction Category: E
Construction Description: Fiberglass

Tank ID: 4
Construction Category: I
Construction Description: Double wall

Tank ID: 1
Construction Category: E
Construction Description: Fiberglass

Tank ID: 2
Construction Category: M
Construction Description: Spill containment bucket

Tank ID: 3
Construction Category: I
Construction Description: Double wall

Tank ID: 4
Construction Category: M
Construction Description: Spill containment bucket

Piping:
Tank ID: 1
Piping Category: N
Piping Description: Approved synthetic material

Tank ID: 3
Piping Category: N
Piping Description: Approved synthetic material

WAWA FOOD MARKET# 5314 (Continued) **U004315141**

Tank ID: 2
Piping Category: N
Piping Description: Approved synthetic material

Tank ID: 2
Piping Category: K
Piping Description: Dispenser liners

Tank ID: 5
Piping Category: N
Piping Description: Approved synthetic material

Tank ID: 4
Piping Category: J
Piping Description: Pressurized piping system

Tank ID: 4
Piping Category: K
Piping Description: Dispenser liners

Tank ID: 3
Piping Category: F
Piping Description: Double wall

Tank ID: 1
Piping Category: K
Piping Description: Dispenser liners

Tank ID: 3
Piping Category: K
Piping Description: Dispenser liners

Tank ID: 2
Piping Category: J
Piping Description: Pressurized piping system

Tank ID: 3
Piping Category: J
Piping Description: Pressurized piping system

Tank ID: 1
Piping Category: F
Piping Description: Double wall

Tank ID: 4
Piping Category: F
Piping Description: Double wall

Tank ID: 5
Piping Category: F
Piping Description: Double wall

Tank ID: 5
Piping Category: J
Piping Description: Pressurized piping system

Tank ID: 5

WAWA FOOD MARKET# 5314 (Continued) **U004315141**

Piping Category: K
Piping Description: Dispenser liners

Tank ID: 1
Piping Category: J
Piping Description: Pressurized piping system

Tank ID: 2
Piping Category: F
Piping Description: Double wall

Tank ID: 4
Piping Category: N
Piping Description: Approved synthetic material

Monitoring:
Tank ID: 1
Petro Monitoring Category: 3
Monitoring Description: Electronic monitor pipe sumps

Tank ID: 2
Petro Monitoring Category: H
Monitoring Description: Mechanical line leak detector

Tank ID: 4
Petro Monitoring Category: 3
Monitoring Description: Electronic monitor pipe sumps

Tank ID: 5
Petro Monitoring Category: F
Monitoring Description: Monitor dbl wall tank space

Tank ID: 1
Petro Monitoring Category: F
Monitoring Description: Monitor dbl wall tank space

Tank ID: 2
Petro Monitoring Category: F
Monitoring Description: Monitor dbl wall tank space

Tank ID: 3
Petro Monitoring Category: F
Monitoring Description: Monitor dbl wall tank space

Tank ID: 5
Petro Monitoring Category: K
Monitoring Description: Monitor dbl wall pipe space

Tank ID: 5
Petro Monitoring Category: 1
Monitoring Description: Continuous electronic sensing

Tank ID: 1
Petro Monitoring Category: 5
Monitoring Description: Electronic monitor dispenser liners

Tank ID: 3

WAWA FOOD MARKET# 5314 (Continued) **U004315141**

Petro Monitoring Category: 5
Monitoring Description: Electronic monitor dispenser liners

Tank ID: 4
Petro Monitoring Category: F
Monitoring Description: Monitor dbl wall tank space

Tank ID: 4
Petro Monitoring Category: 1
Monitoring Description: Continuous electronic sensing

Tank ID: 1
Petro Monitoring Category: 1
Monitoring Description: Continuous electronic sensing

Tank ID: 3
Petro Monitoring Category: K
Monitoring Description: Monitor dbl wall pipe space

Tank ID: 3
Petro Monitoring Category: 3
Monitoring Description: Electronic monitor pipe sumps

Tank ID: 4
Petro Monitoring Category: H
Monitoring Description: Mechanical line leak detector

Tank ID: 4
Petro Monitoring Category: K
Monitoring Description: Monitor dbl wall pipe space

Tank ID: 5
Petro Monitoring Category: H
Monitoring Description: Mechanical line leak detector

Tank ID: 3
Petro Monitoring Category: H
Monitoring Description: Mechanical line leak detector

Tank ID: 4
Petro Monitoring Category: 5
Monitoring Description: Electronic monitor dispenser liners

Tank ID: 1
Petro Monitoring Category: K
Monitoring Description: Monitor dbl wall pipe space

Tank ID: 2
Petro Monitoring Category: 3
Monitoring Description: Electronic monitor pipe sumps

Tank ID: 2
Petro Monitoring Category: 5
Monitoring Description: Electronic monitor dispenser liners

Tank ID: 5
Petro Monitoring Category: 3

WAWA FOOD MARKET# 5314 (Continued) **U004315141**

Monitoring Description: Electronic monitor pipe sumps

Tank ID: 1
Petro Monitoring Category: H
Monitoring Description: Mechanical line leak detector

Tank ID: 3
Petro Monitoring Category: 1
Monitoring Description: Continuous electronic sensing

Tank ID: 2
Petro Monitoring Category: K
Monitoring Description: Monitor dbl wall pipe space

Tank ID: 2
Petro Monitoring Category: 1
Monitoring Description: Continuous electronic sensing

Tank ID: 5
Petro Monitoring Category: 5
Monitoring Description: Electronic monitor dispenser liners

Tank ID: 3
Tank Capacity: 15000
Tank Location: UNDERGROUND
Tank Status: U-In Service
Status Date: 10/20/2019
Install Date: 10/20/2019
Substance: 8
Content Description: Ethanol E10
Vessel Indicator: TANK
DEP Contractor: C

Owner:
Owner ID: 68130
Owner Name: WAWA FLORIDA LLC
Owner Address: 7022 TPC DR #200
Owner Address 2: ATTN: FUEL EQUIP & COMPLIANCE
Owner City,State,Zip: Orlando, FL 32822
Owner Contact: JOSH WORTH
Owner Phone: 6103613839

Construction:
Tank ID: 2
Construction Category: E
Construction Description: Fiberglass

Tank ID: 2
Construction Category: P
Construction Description: Level gauges/alarms

Tank ID: 5
Construction Category: E
Construction Description: Fiberglass

Tank ID: 5

WAWA FOOD MARKET# 5314 (Continued) **U004315141**

Construction Category: M
Construction Description: Spill containment bucket

Tank ID: 5
Construction Category: P
Construction Description: Level gauges/alarms

Tank ID: 3
Construction Category: E
Construction Description: Fiberglass

Tank ID: 3
Construction Category: P
Construction Description: Level gauges/alarms

Tank ID: 5
Construction Category: I
Construction Description: Double wall

Tank ID: 1
Construction Category: P
Construction Description: Level gauges/alarms

Tank ID: 3
Construction Category: M
Construction Description: Spill containment bucket

Tank ID: 4
Construction Category: P
Construction Description: Level gauges/alarms

Tank ID: 1
Construction Category: M
Construction Description: Spill containment bucket

Tank ID: 1
Construction Category: I
Construction Description: Double wall

Tank ID: 2
Construction Category: I
Construction Description: Double wall

Tank ID: 4
Construction Category: E
Construction Description: Fiberglass

Tank ID: 4
Construction Category: I
Construction Description: Double wall

Tank ID: 1
Construction Category: E
Construction Description: Fiberglass

Tank ID: 2
Construction Category: M

WAWA FOOD MARKET# 5314 (Continued) **U004315141**

Construction Description: Spill containment bucket

Tank ID: 3
Construction Category: I
Construction Description: Double wall

Tank ID: 4
Construction Category: M
Construction Description: Spill containment bucket

Piping:
Tank ID: 1
Piping Category: N
Piping Description: Approved synthetic material

Tank ID: 3
Piping Category: N
Piping Description: Approved synthetic material

Tank ID: 2
Piping Category: N
Piping Description: Approved synthetic material

Tank ID: 2
Piping Category: K
Piping Description: Dispenser liners

Tank ID: 5
Piping Category: N
Piping Description: Approved synthetic material

Tank ID: 4
Piping Category: J
Piping Description: Pressurized piping system

Tank ID: 4
Piping Category: K
Piping Description: Dispenser liners

Tank ID: 3
Piping Category: F
Piping Description: Double wall

Tank ID: 1
Piping Category: K
Piping Description: Dispenser liners

Tank ID: 3
Piping Category: K
Piping Description: Dispenser liners

Tank ID: 2
Piping Category: J
Piping Description: Pressurized piping system

Tank ID: 3
Piping Category: J

WAWA FOOD MARKET# 5314 (Continued) **U004315141**

Piping Description: Pressurized piping system

Tank ID: 1
Piping Category: F
Piping Description: Double wall

Tank ID: 4
Piping Category: F
Piping Description: Double wall

Tank ID: 5
Piping Category: F
Piping Description: Double wall

Tank ID: 5
Piping Category: J
Piping Description: Pressurized piping system

Tank ID: 5
Piping Category: K
Piping Description: Dispenser liners

Tank ID: 1
Piping Category: J
Piping Description: Pressurized piping system

Tank ID: 2
Piping Category: F
Piping Description: Double wall

Tank ID: 4
Piping Category: N
Piping Description: Approved synthetic material

Monitoring:
Tank ID: 1
Petro Monitoring Category: 3
Monitoring Description: Electronic monitor pipe sumps

Tank ID: 2
Petro Monitoring Category: H
Monitoring Description: Mechanical line leak detector

Tank ID: 4
Petro Monitoring Category: 3
Monitoring Description: Electronic monitor pipe sumps

Tank ID: 5
Petro Monitoring Category: F
Monitoring Description: Monitor dbl wall tank space

Tank ID: 1
Petro Monitoring Category: F
Monitoring Description: Monitor dbl wall tank space

Tank ID: 2
Petro Monitoring Category: F

WAWA FOOD MARKET# 5314 (Continued) **U004315141**

Monitoring Description: Monitor dbl wall tank space

Tank ID: 3
Petro Monitoring Category: F
Monitoring Description: Monitor dbl wall tank space

Tank ID: 5
Petro Monitoring Category: K
Monitoring Description: Monitor dbl wall pipe space

Tank ID: 5
Petro Monitoring Category: 1
Monitoring Description: Continuous electronic sensing

Tank ID: 1
Petro Monitoring Category: 5
Monitoring Description: Electronic monitor dispenser liners

Tank ID: 3
Petro Monitoring Category: 5
Monitoring Description: Electronic monitor dispenser liners

Tank ID: 4
Petro Monitoring Category: F
Monitoring Description: Monitor dbl wall tank space

Tank ID: 4
Petro Monitoring Category: 1
Monitoring Description: Continuous electronic sensing

Tank ID: 1
Petro Monitoring Category: 1
Monitoring Description: Continuous electronic sensing

Tank ID: 3
Petro Monitoring Category: K
Monitoring Description: Monitor dbl wall pipe space

Tank ID: 3
Petro Monitoring Category: 3
Monitoring Description: Electronic monitor pipe sumps

Tank ID: 4
Petro Monitoring Category: H
Monitoring Description: Mechanical line leak detector

Tank ID: 4
Petro Monitoring Category: K
Monitoring Description: Monitor dbl wall pipe space

Tank ID: 5
Petro Monitoring Category: H
Monitoring Description: Mechanical line leak detector

Tank ID: 3
Petro Monitoring Category: H
Monitoring Description: Mechanical line leak detector

WAWA FOOD MARKET# 5314 (Continued) **U004315141**

Tank ID: 4
Petro Monitoring Category: 5
Monitoring Description: Electronic monitor dispenser liners

Tank ID: 1
Petro Monitoring Category: K
Monitoring Description: Monitor dbl wall pipe space

Tank ID: 2
Petro Monitoring Category: 3
Monitoring Description: Electronic monitor pipe sumps

Tank ID: 2
Petro Monitoring Category: 5
Monitoring Description: Electronic monitor dispenser liners

Tank ID: 5
Petro Monitoring Category: 3
Monitoring Description: Electronic monitor pipe sumps

Tank ID: 1
Petro Monitoring Category: H
Monitoring Description: Mechanical line leak detector

Tank ID: 3
Petro Monitoring Category: 1
Monitoring Description: Continuous electronic sensing

Tank ID: 2
Petro Monitoring Category: K
Monitoring Description: Monitor dbl wall pipe space

Tank ID: 2
Petro Monitoring Category: 1
Monitoring Description: Continuous electronic sensing

Tank ID: 5
Petro Monitoring Category: 5
Monitoring Description: Electronic monitor dispenser liners

Tank ID: 2
Tank Capacity: 15000
Tank Location: UNDERGROUND
Tank Status: U-In Service
Status Date: 10/20/2019
Install Date: 10/20/2019
Substance: 8
Content Description: Ethanol E10
Vessel Indicator: TANK
DEP Contractor: C

Owner:
Owner ID: 68130
Owner Name: WAWA FLORIDA LLC
Owner Address: 7022 TPC DR #200
Owner Address 2: ATTN: FUEL EQUIP & COMPLIANCE
Owner City,State,Zip: Orlando, FL 32822

WAWA FOOD MARKET# 5314 (Continued) **U004315141**

Owner Contact: JOSH WORTH
Owner Phone: 6103613839

Construction:
Tank ID: 2
Construction Category: E
Construction Description: Fiberglass

Tank ID: 2
Construction Category: P
Construction Description: Level gauges/alarms

Tank ID: 5
Construction Category: E
Construction Description: Fiberglass

Tank ID: 5
Construction Category: M
Construction Description: Spill containment bucket

Tank ID: 5
Construction Category: P
Construction Description: Level gauges/alarms

Tank ID: 3
Construction Category: E
Construction Description: Fiberglass

Tank ID: 3
Construction Category: P
Construction Description: Level gauges/alarms

Tank ID: 5
Construction Category: I
Construction Description: Double wall

Tank ID: 1
Construction Category: P
Construction Description: Level gauges/alarms

Tank ID: 3
Construction Category: M
Construction Description: Spill containment bucket

Tank ID: 4
Construction Category: P
Construction Description: Level gauges/alarms

Tank ID: 1
Construction Category: M
Construction Description: Spill containment bucket

Tank ID: 1
Construction Category: I
Construction Description: Double wall

Tank ID: 2

WAWA FOOD MARKET# 5314 (Continued) **U004315141**

Construction Category: I
Construction Description: Double wall

Tank ID: 4
Construction Category: E
Construction Description: Fiberglass

Tank ID: 4
Construction Category: I
Construction Description: Double wall

Tank ID: 1
Construction Category: E
Construction Description: Fiberglass

Tank ID: 2
Construction Category: M
Construction Description: Spill containment bucket

Tank ID: 3
Construction Category: I
Construction Description: Double wall

Tank ID: 4
Construction Category: M
Construction Description: Spill containment bucket

Piping:
Tank ID: 1
Piping Category: N
Piping Description: Approved synthetic material

Tank ID: 3
Piping Category: N
Piping Description: Approved synthetic material

Tank ID: 2
Piping Category: N
Piping Description: Approved synthetic material

Tank ID: 2
Piping Category: K
Piping Description: Dispenser liners

Tank ID: 5
Piping Category: N
Piping Description: Approved synthetic material

Tank ID: 4
Piping Category: J
Piping Description: Pressurized piping system

Tank ID: 4
Piping Category: K
Piping Description: Dispenser liners

Tank ID: 3

WAWA FOOD MARKET# 5314 (Continued) **U004315141**

Piping Category: F
Piping Description: Double wall

Tank ID: 1
Piping Category: K
Piping Description: Dispenser liners

Tank ID: 3
Piping Category: K
Piping Description: Dispenser liners

Tank ID: 2
Piping Category: J
Piping Description: Pressurized piping system

Tank ID: 3
Piping Category: J
Piping Description: Pressurized piping system

Tank ID: 1
Piping Category: F
Piping Description: Double wall

Tank ID: 4
Piping Category: F
Piping Description: Double wall

Tank ID: 5
Piping Category: F
Piping Description: Double wall

Tank ID: 5
Piping Category: J
Piping Description: Pressurized piping system

Tank ID: 5
Piping Category: K
Piping Description: Dispenser liners

Tank ID: 1
Piping Category: J
Piping Description: Pressurized piping system

Tank ID: 2
Piping Category: F
Piping Description: Double wall

Tank ID: 4
Piping Category: N
Piping Description: Approved synthetic material

Monitoring:
Tank ID: 1
Petro Monitoring Category: 3
Monitoring Description: Electronic monitor pipe sumps

Tank ID: 2

WAWA FOOD MARKET# 5314 (Continued) **U004315141**

Petro Monitoring Category: H
Monitoring Description: Mechanical line leak detector

Tank ID: 4
Petro Monitoring Category: 3
Monitoring Description: Electronic monitor pipe sumps

Tank ID: 5
Petro Monitoring Category: F
Monitoring Description: Monitor dbl wall tank space

Tank ID: 1
Petro Monitoring Category: F
Monitoring Description: Monitor dbl wall tank space

Tank ID: 2
Petro Monitoring Category: F
Monitoring Description: Monitor dbl wall tank space

Tank ID: 3
Petro Monitoring Category: F
Monitoring Description: Monitor dbl wall tank space

Tank ID: 5
Petro Monitoring Category: K
Monitoring Description: Monitor dbl wall pipe space

Tank ID: 5
Petro Monitoring Category: 1
Monitoring Description: Continuous electronic sensing

Tank ID: 1
Petro Monitoring Category: 5
Monitoring Description: Electronic monitor dispenser liners

Tank ID: 3
Petro Monitoring Category: 5
Monitoring Description: Electronic monitor dispenser liners

Tank ID: 4
Petro Monitoring Category: F
Monitoring Description: Monitor dbl wall tank space

Tank ID: 4
Petro Monitoring Category: 1
Monitoring Description: Continuous electronic sensing

Tank ID: 1
Petro Monitoring Category: 1
Monitoring Description: Continuous electronic sensing

Tank ID: 3
Petro Monitoring Category: K
Monitoring Description: Monitor dbl wall pipe space

Tank ID: 3
Petro Monitoring Category: 3

WAWA FOOD MARKET# 5314 (Continued) **U004315141**

Monitoring Description: Electronic monitor pipe sumps

Tank ID: 4
Petro Monitoring Category: H
Monitoring Description: Mechanical line leak detector

Tank ID: 4
Petro Monitoring Category: K
Monitoring Description: Monitor dbl wall pipe space

Tank ID: 5
Petro Monitoring Category: H
Monitoring Description: Mechanical line leak detector

Tank ID: 3
Petro Monitoring Category: H
Monitoring Description: Mechanical line leak detector

Tank ID: 4
Petro Monitoring Category: 5
Monitoring Description: Electronic monitor dispenser liners

Tank ID: 1
Petro Monitoring Category: K
Monitoring Description: Monitor dbl wall pipe space

Tank ID: 2
Petro Monitoring Category: 3
Monitoring Description: Electronic monitor pipe sumps

Tank ID: 2
Petro Monitoring Category: 5
Monitoring Description: Electronic monitor dispenser liners

Tank ID: 5
Petro Monitoring Category: 3
Monitoring Description: Electronic monitor pipe sumps

Tank ID: 1
Petro Monitoring Category: H
Monitoring Description: Mechanical line leak detector

Tank ID: 3
Petro Monitoring Category: 1
Monitoring Description: Continuous electronic sensing

Tank ID: 2
Petro Monitoring Category: K
Monitoring Description: Monitor dbl wall pipe space

Tank ID: 2
Petro Monitoring Category: 1
Monitoring Description: Continuous electronic sensing

Tank ID: 5
Petro Monitoring Category: 5
Monitoring Description: Electronic monitor dispenser liners

WAWA FOOD MARKET# 5314 (Continued) **U004315141**

FL Financial Assurance 3:

Name:	WAWA FOOD MARKET# 5314
Address:	4700 SOUTH STATE ROAD 7
City,State,Zip:	FORT LAUDERDALE, FL 33314
Region:	3
Facility ID:	9817416
Facility Phone:	6107613574
Facility Status:	OPEN
Facility Type:	A
Type Description:	Retail Station
DEP CO:	C
Finaincial Responsibility:	INSURANCE
Insurance Company:	GREAT AMERICAN
Effective Date:	07/30/2014
Expire Date:	07/30/2022
Owner ID:	68130
Onwer Name:	WAWA FLORIDA LLC
Owner Address:	7022 TPC DR #200
Owner Address2:	ATTN: FUEL EQUIP & COMPLIANCE
Owner City,St,Zip:	Orlando, FL 32822
Contact:	JOSH WORTH
Resp Party Phone:	6103613839

Name:	WAWA FOOD MARKET# 5314
Address:	4700 SOUTH STATE ROAD 7
City,State,Zip:	FORT LAUDERDALE, FL 33314
Region:	3
Facility ID:	9817416
Facility Phone:	6107613574
Facility Status:	OPEN
Facility Type:	A
Type Description:	Retail Station
DEP CO:	C
Finaincial Responsibility:	INSURANCE
Insurance Company:	GREAT AMERICAN INSURANCE COMPANY
Effective Date:	07/30/2022
Expire Date:	07/30/2027
Owner ID:	68130
Onwer Name:	WAWA FLORIDA LLC
Owner Address:	7022 TPC DR #200
Owner Address2:	ATTN: FUEL EQUIP & COMPLIANCE
Owner City,St,Zip:	Orlando, FL 32822
Contact:	JOSH WORTH
Resp Party Phone:	6103613839

I76 **WAWA** **FL HAZ WASTE** **S130121702**
SE **4700 STATE ROAD 7 S** **N/A**
< 1/8 **DAVIE, FL 33314**
0.102 mi.
537 ft. **Site 2 of 4 in cluster I**

Relative: HAZ WASTE:
Lower

Facility ID:	243670
Name:	WAWA
Address:	4700 STATE ROAD 7 S
City,State,Zip:	DAVIE, FL 33314
County:	BROWARD

Actual:
3 ft.

WAWA (Continued) **S130121702**

Telephone:	(610)358-8000
Email:	Not reported
Status:	A - ACTIVE - WASTE GENERATOR
Generator Status:	N - NOT A HAZARDOUS WASTE GENERATOR
EPA ID:	NA
Other ID:	19891
Old Facility ID:	Not reported
SIC:	5541 - RETAIL TRADE - GASOLINE SERVICE STATIONS
Verified:	V - VERIFICATION BY ON-SITE VISIT
Verified Date:	10/12/2022
Hazardous Waste LBS/YEAR:	0
Wastes:	3

I77 **WAWA #5314** **RCRA-VSQG** **1027531052**
SE **4700 S STATE ROAD 7** **FLR000254326**
< 1/8 **DAVIE, FL 33314**
0.102 mi.
537 ft. **Site 3 of 4 in cluster I**

Relative: **Lower**

Actual: **3 ft.**

RCRA Listings:

Date Form Received by Agency:		20220330
Handler Name:		Wawa #5314
Handler Address:		4700 S State Road 7
Handler City,State,Zip:		DAVIE, FL 33314-4617
EPA ID:		FLR000254326
Contact Name:		MICHAEL FAITH
Contact Address:		260 W BALTIMORE PIKE
Contact City,State,Zip:		MEDIA, PA 19063-5620
Contact Telephone:		267-567-4783
Contact Fax:		Not reported
Contact Email:		MICHAEL.FAITH@WAWA.COM
Contact Title:		ENV MGR
EPA Region:		04
Land Type:		Private
Federal Waste Generator Description:		Conditionally Exempt Small Quantity Generator
Non-Notifier:		Not reported
Biennial Report Cycle:		Not reported
Accessibility:		Not reported
Active Site Indicator:		Handler Activities
State District Owner:		Fl
State District:		SE
Mailing Address:		4700 S STATE ROAD 7
Mailing City,State,Zip:		DAVIE, FL 33314-4617
Owner Name:	Sam Pearl Llc	
Owner Type:		Private
Operator Name:	Wawa Inc	
Operator Type:		Private
Short-Term Generator Activity:		No
Importer Activity:		No
Mixed Waste Generator:		No
Transporter Activity:		No
Transfer Facility Activity:		No
Recycler Activity with Storage:		No
Small Quantity On-Site Burner Exemption:		No
Smelting Melting and Refining Furnace Exemption:		No
Underground Injection Control:		No
Off-Site Waste Receipt:		No
Universal Waste Indicator:		No

WAWA #5314 (Continued) **1027531052**

Universal Waste Destination Facility:	No
Federal Universal Waste:	No
Active Site State-Reg Handler:	---
Federal Facility Indicator:	Not reported
Hazardous Secondary Material Indicator:	N
Sub-Part K Indicator:	Not reported
2018 GPRA Permit Baseline:	Not on the Baseline
2018 GPRA Renewals Baseline:	Not on the Baseline
202 GPRA Corrective Action Baseline:	No
Subject to Corrective Action Universe:	No
Non-TSDFs Where RCRA CA has Been Imposed Universe:	No
Corrective Action Priority Ranking:	No NCAPS ranking
Environmental Control Indicator:	No
Institutional Control Indicator:	No
Human Exposure Controls Indicator:	N/A
Groundwater Controls Indicator:	N/A
Significant Non-Complier Universe:	No
Unaddressed Significant Non-Complier Universe:	No
Addressed Significant Non-Complier Universe:	No
Significant Non-Complier With a Compliance Schedule Universe:	No
Financial Assurance Required:	Not reported
Handler Date of Last Change:	20240315
Recognized Trader-Importer:	No
Recognized Trader-Exporter:	No
Importer of Spent Lead Acid Batteries:	No
Exporter of Spent Lead Acid Batteries:	No
Recycler Activity Without Storage:	No
Manifest Broker:	No
Sub-Part P Indicator:	No

Hazardous Waste Summary:

Waste Code:	D001
Waste Description:	Ignitable Waste
Waste Code:	D018
Waste Description:	Benzene

Handler - Owner Operator:

Owner/Operator Indicator:	Operator
Owner/Operator Name: WAWA INC	
Legal Status:	Private
Date Became Current:	20220308
Date Ended Current:	Not reported
Owner/Operator Address:	260 W BALTIMORE PIKE
Owner/Operator City,State,Zip:	MEDIA, PA 19063-5620
Owner/Operator Telephone:	267-567-4783
Owner/Operator Telephone Ext:	Not reported
Owner/Operator Fax:	Not reported
Owner/Operator Email:	Not reported
Owner/Operator Indicator:	Owner
Owner/Operator Name: SAM PEARL LLC	
Legal Status:	Private
Date Became Current:	20220308
Date Ended Current:	Not reported

WAWA #5314 (Continued) **1027531052**

Owner/Operator Address: 856 MERRICK AVENUE
Owner/Operator City,State,Zip: WESTBURY, NY 11590-0000
Owner/Operator Telephone: 267-567-4783
Owner/Operator Telephone Ext: Not reported
Owner/Operator Fax: Not reported
Owner/Operator Email: Not reported

Historic Generators:
Receive Date: 20220330
Handler Name: WAWA #5314
Federal Waste Generator Description: Very Small Quantity Generator (formerly Conditionally-Exempt Small Quantity Generator
State District Owner: Fl
Large Quantity Handler of Universal Waste: No
Recognized Trader Importer: No
Recognized Trader Exporter: No
Spent Lead Acid Battery Importer: No
Spent Lead Acid Battery Exporter: No
Current Record: Yes
Non Storage Recycler Activity: No
Electronic Manifest Broker: No

List of NAICS Codes and Descriptions:
NAICS Code: 457110
NAICS Description: Gasoline Stations With Convenience Stores

Facility Has Received Notices of Violations:
Violations: No Violations Found

Evaluation Action Summary:
Evaluations: No Evaluations Found

J78 **HARRYS OIL RECOVERY SERVICES INC** **RCRA NonGen / NLR** **1000372720**
NW **4753 ORANGE DR** **ECHO** **FLD984168229**
< 1/8 **DAVIE, FL 33314**
0.112 mi.
592 ft. **Site 1 of 5 in cluster J**

Relative: **Higher**
Actual: **8 ft.**

RCRA Listings:
Date Form Received by Agency: 20231113
Handler Name: Harrys Oil Recovery Services Inc
Handler Address: 4753 Orange Dr
Handler City,State,Zip: DAVIE, FL 33314-3901
EPA ID: FLD984168229
Contact Name: ARTHUR FURBERG
Contact Address: PO BOX 292398
Contact City,State,Zip: DAVIE, FL 33329-2398
Contact Telephone: 954-684-1503
Contact Fax: Not reported
Contact Email: AFURBIE@AOL.COM
Contact Title: VP
EPA Region: 04
Land Type: Private
Federal Waste Generator Description: Not a generator, verified
Non-Notifier: Not reported

HARRYS OIL RECOVERY SERVICES INC (Continued) **1000372720**

Biennial Report Cycle:		Not reported
Accessibility:		Not reported
Active Site Indicator:		Handler Activities
State District Owner:		Fl
State District:		SE
Mailing Address:		7320 GRIFFIN RD STE #214
Mailing City,State,Zip:		DAVIE, FL 33314-4105
Owner Name:	Arthur Furberg	
Owner Type:		Private
Operator Name:	Harrys Waste Oil Co Inc	
Operator Type:		Private
Short-Term Generator Activity:		No
Importer Activity:		No
Mixed Waste Generator:		No
Transporter Activity:		No
Transfer Facility Activity:		No
Recycler Activity with Storage:		No
Small Quantity On-Site Burner Exemption:		No
Smelting Melting and Refining Furnace Exemption:		No
Underground Injection Control:		No
Off-Site Waste Receipt:		No
Universal Waste Indicator:		No
Universal Waste Destination Facility:		No
Federal Universal Waste:		No
Active Site State-Reg Handler:		---
Federal Facility Indicator:		Not reported
Hazardous Secondary Material Indicator:		N
Sub-Part K Indicator:		Not reported
2018 GPRA Permit Baseline:		Not on the Baseline
2018 GPRA Renewals Baseline:		Not on the Baseline
202 GPRA Corrective Action Baseline:		No
Subject to Corrective Action Universe:		No
Non-TSDFs Where RCRA CA has Been Imposed Universe:		No
Corrective Action Priority Ranking:		No NCAPS ranking
Environmental Control Indicator:		No
Institutional Control Indicator:		No
Human Exposure Controls Indicator:		N/A
Groundwater Controls Indicator:		N/A
Significant Non-Complier Universe:		No
Unaddressed Significant Non-Complier Universe:		No
Addressed Significant Non-Complier Universe:		No
Significant Non-Complier With a Compliance Schedule Universe:		No
Financial Assurance Required:		Not reported
Handler Date of Last Change:		20241220
Recognized Trader-Importer:		No
Recognized Trader-Exporter:		No
Importer of Spent Lead Acid Batteries:		No
Exporter of Spent Lead Acid Batteries:		No
Recycler Activity Without Storage:		No
Manifest Broker:		No
Sub-Part P Indicator:		No

Handler - Owner Operator:

Owner/Operator Indicator:	Owner
Owner/Operator Name:	VERSATILE WAREHOUSING
Legal Status:	Private

HARRYS OIL RECOVERY SERVICES INC (Continued) **1000372720**

Date Became Current:	20090326
Date Ended Current:	20100218
Owner/Operator Address:	4701 ORANGE DR
Owner/Operator City,State,Zip:	DAVIE, FL 33314-3901
Owner/Operator Telephone:	954-792-1116
Owner/Operator Telephone Ext:	Not reported
Owner/Operator Fax:	Not reported
Owner/Operator Email:	Not reported
Owner/Operator Indicator:	Owner
Owner/Operator Name: KALIS & KLEIMAN PA	
Legal Status:	Private
Date Became Current:	20100218
Date Ended Current:	20180620
Owner/Operator Address:	7320 GRIFFIN RD
Owner/Operator City,State,Zip:	DAVIE, FL 33314-4105
Owner/Operator Telephone:	954-791-0477
Owner/Operator Telephone Ext:	Not reported
Owner/Operator Fax:	Not reported
Owner/Operator Email:	Not reported
Owner/Operator Indicator:	Owner
Owner/Operator Name: ARTHUR FURBERG	
Legal Status:	Private
Date Became Current:	20050624
Date Ended Current:	20090326
Owner/Operator Address:	4713 ORANGE DR
Owner/Operator City,State,Zip:	DAVIE, FL 33314-3901
Owner/Operator Telephone:	Not reported
Owner/Operator Telephone Ext:	Not reported
Owner/Operator Fax:	Not reported
Owner/Operator Email:	Not reported
Owner/Operator Indicator:	Owner
Owner/Operator Name: VERSATILE WAREHOUSING	
Legal Status:	Private
Date Became Current:	20090326
Date Ended Current:	20100218
Owner/Operator Address:	4701 ORANGE DR
Owner/Operator City,State,Zip:	DAVIE, FL 33314-3901
Owner/Operator Telephone:	954-792-1116
Owner/Operator Telephone Ext:	Not reported
Owner/Operator Fax:	Not reported
Owner/Operator Email:	Not reported
Owner/Operator Indicator:	Owner
Owner/Operator Name: VERSATILE WAREHOUSING	
Legal Status:	Private
Date Became Current:	20090326
Date Ended Current:	20100218
Owner/Operator Address:	4701 ORANGE DR
Owner/Operator City,State,Zip:	DAVIE, FL 33314-3901
Owner/Operator Telephone:	954-792-1116
Owner/Operator Telephone Ext:	Not reported
Owner/Operator Fax:	Not reported
Owner/Operator Email:	Not reported

HARRYS OIL RECOVERY SERVICES INC (Continued) **1000372720**

Owner/Operator Indicator:	Operator
Owner/Operator Name: HARRYS WASTE OIL CO INC	
Legal Status:	Private
Date Became Current:	19820104
Date Ended Current:	Not reported
Owner/Operator Address:	PO BOX 292398
Owner/Operator City,State,Zip:	DAVIE, FL 33329-0000
Owner/Operator Telephone:	Not reported
Owner/Operator Telephone Ext:	Not reported
Owner/Operator Fax:	Not reported
Owner/Operator Email:	Not reported

Owner/Operator Indicator:	Owner
Owner/Operator Name: VERSATILE WAREHOUSING	
Legal Status:	Private
Date Became Current:	20090326
Date Ended Current:	20100218
Owner/Operator Address:	4701 ORANGE DR
Owner/Operator City,State,Zip:	DAVIE, FL 33314-3901
Owner/Operator Telephone:	954-792-1116
Owner/Operator Telephone Ext:	Not reported
Owner/Operator Fax:	Not reported
Owner/Operator Email:	Not reported

Owner/Operator Indicator:	Owner
Owner/Operator Name: KALIS & KLEIMAN PA	
Legal Status:	Private
Date Became Current:	20100218
Date Ended Current:	20180620
Owner/Operator Address:	7320 GRIFFIN RD
Owner/Operator City,State,Zip:	DAVIE, FL 33314-4105
Owner/Operator Telephone:	954-791-0477
Owner/Operator Telephone Ext:	Not reported
Owner/Operator Fax:	Not reported
Owner/Operator Email:	Not reported

Owner/Operator Indicator:	Owner
Owner/Operator Name: SHARON JONES LLC	
Legal Status:	Private
Date Became Current:	19830101
Date Ended Current:	Not reported
Owner/Operator Address:	4793 ORANGE DR
Owner/Operator City,State,Zip:	DAVIE, FL 33314-0000
Owner/Operator Telephone:	954-791-0477
Owner/Operator Telephone Ext:	Not reported
Owner/Operator Fax:	Not reported
Owner/Operator Email:	Not reported

Owner/Operator Indicator:	Owner
Owner/Operator Name: VERSATILE WAREHOUSING	
Legal Status:	Private
Date Became Current:	20090326
Date Ended Current:	20100218
Owner/Operator Address:	4701 ORANGE DR
Owner/Operator City,State,Zip:	DAVIE, FL 33314-3901
Owner/Operator Telephone:	954-792-1116
Owner/Operator Telephone Ext:	Not reported

HARRYS OIL RECOVERY SERVICES INC (Continued) **1000372720**

Owner/Operator Fax: Not reported
Owner/Operator Email: Not reported

Owner/Operator Indicator: Owner
Owner/Operator Name: ARTHUR FURBERG
Legal Status: Private
Date Became Current: 20050624
Date Ended Current: 20090326
Owner/Operator Address: 4713 ORANGE DR
Owner/Operator City,State,Zip: DAVIE, FL 33314-3901
Owner/Operator Telephone: Not reported
Owner/Operator Telephone Ext: Not reported
Owner/Operator Fax: Not reported
Owner/Operator Email: Not reported

Owner/Operator Indicator: Owner
Owner/Operator Name: VERSATILE WAREHOUSING
Legal Status: Private
Date Became Current: 20090326
Date Ended Current: 20100218
Owner/Operator Address: 4701 ORANGE DR
Owner/Operator City,State,Zip: DAVIE, FL 33314-3901
Owner/Operator Telephone: 954-792-1116
Owner/Operator Telephone Ext: Not reported
Owner/Operator Fax: Not reported
Owner/Operator Email: Not reported

Owner/Operator Indicator: Owner
Owner/Operator Name: KALIS & KLEIMAN PA
Legal Status: Private
Date Became Current: 20100218
Date Ended Current: Not reported
Owner/Operator Address: 7320 GRIFFIN RD
Owner/Operator City,State,Zip: DAVIE, FL 33314-4105
Owner/Operator Telephone: 954-791-0477
Owner/Operator Telephone Ext: Not reported
Owner/Operator Fax: Not reported
Owner/Operator Email: Not reported

Owner/Operator Indicator: Owner
Owner/Operator Name: VERSATILE WAREHOUSING
Legal Status: Private
Date Became Current: 20090326
Date Ended Current: 20100218
Owner/Operator Address: 4701 ORANGE DR
Owner/Operator City,State,Zip: DAVIE, FL 33314-3901
Owner/Operator Telephone: 954-792-1116
Owner/Operator Telephone Ext: Not reported
Owner/Operator Fax: Not reported
Owner/Operator Email: Not reported

Owner/Operator Indicator: Owner
Owner/Operator Name: ARTHUR FURBERG
Legal Status: Private
Date Became Current: 20050624
Date Ended Current: 20090326
Owner/Operator Address: 4713 ORANGE DR

HARRYS OIL RECOVERY SERVICES INC (Continued) **1000372720**

Owner/Operator City,State,Zip: DAVIE, FL 33314-3901
Owner/Operator Telephone: Not reported
Owner/Operator Telephone Ext: Not reported
Owner/Operator Fax: Not reported
Owner/Operator Email: Not reported

Owner/Operator Indicator: Operator
Owner/Operator Name: HARRYS WASTE OIL CO INC
Legal Status: Private
Date Became Current: 19820104
Date Ended Current: Not reported
Owner/Operator Address: PO BOX 292398
Owner/Operator City,State,Zip: DAVIE, FL 33329
Owner/Operator Telephone: Not reported
Owner/Operator Telephone Ext: Not reported
Owner/Operator Fax: Not reported
Owner/Operator Email: Not reported

Owner/Operator Indicator: Operator
Owner/Operator Name: HARRYS WASTE OIL CO INC
Legal Status: Private
Date Became Current: 20090617
Date Ended Current: Not reported
Owner/Operator Address: PO BOX 292398
Owner/Operator City,State,Zip: DAVIE, FL 33329
Owner/Operator Telephone: Not reported
Owner/Operator Telephone Ext: Not reported
Owner/Operator Fax: Not reported
Owner/Operator Email: Not reported

Owner/Operator Indicator: Owner
Owner/Operator Name: KALIS & KLEIMAN PA
Legal Status: Private
Date Became Current: 20100218
Date Ended Current: Not reported
Owner/Operator Address: 7320 GRIFFIN RD
Owner/Operator City,State,Zip: DAVIE, FL 33314-4105
Owner/Operator Telephone: 954-791-0477
Owner/Operator Telephone Ext: Not reported
Owner/Operator Fax: Not reported
Owner/Operator Email: Not reported

Owner/Operator Indicator: Owner
Owner/Operator Name: ARTHUR FURBERG
Legal Status: Private
Date Became Current: 20050624
Date Ended Current: 20090326
Owner/Operator Address: 4713 ORANGE DR
Owner/Operator City,State,Zip: DAVIE, FL 33314-3901
Owner/Operator Telephone: Not reported
Owner/Operator Telephone Ext: Not reported
Owner/Operator Fax: Not reported
Owner/Operator Email: Not reported

Owner/Operator Indicator: Owner
Owner/Operator Name: KALIS & KLEIMAN PA
Legal Status: Private

HARRYS OIL RECOVERY SERVICES INC (Continued) **1000372720**

Date Became Current:	20100218
Date Ended Current:	Not reported
Owner/Operator Address:	7320 GRIFFIN RD
Owner/Operator City,State,Zip:	DAVIE, FL 33314-4105
Owner/Operator Telephone:	954-791-0477
Owner/Operator Telephone Ext:	Not reported
Owner/Operator Fax:	Not reported
Owner/Operator Email:	Not reported
Owner/Operator Indicator:	Owner
Owner/Operator Name: ARTHUR FURBERG	
Legal Status:	Private
Date Became Current:	20050624
Date Ended Current:	20090326
Owner/Operator Address:	4713 ORANGE DR
Owner/Operator City,State,Zip:	DAVIE, FL 33314-3901
Owner/Operator Telephone:	954-791-0477
Owner/Operator Telephone Ext:	Not reported
Owner/Operator Fax:	Not reported
Owner/Operator Email:	Not reported
Owner/Operator Indicator:	Owner
Owner/Operator Name: SHARON JONES LLC	
Legal Status:	Private
Date Became Current:	19830101
Date Ended Current:	Not reported
Owner/Operator Address:	4793 ORANGE DR
Owner/Operator City,State,Zip:	DAVIE, FL 33314-0000
Owner/Operator Telephone:	954-791-0477
Owner/Operator Telephone Ext:	Not reported
Owner/Operator Fax:	Not reported
Owner/Operator Email:	Not reported
Owner/Operator Indicator:	Owner
Owner/Operator Name: KALIS & KLEIMAN PA	
Legal Status:	Private
Date Became Current:	20100218
Date Ended Current:	20180620
Owner/Operator Address:	7320 GRIFFIN RD
Owner/Operator City,State,Zip:	DAVIE, FL 33314-4105
Owner/Operator Telephone:	954-791-0477
Owner/Operator Telephone Ext:	Not reported
Owner/Operator Fax:	Not reported
Owner/Operator Email:	Not reported
Owner/Operator Indicator:	Owner
Owner/Operator Name: KALIS & KLEIMAN PA	
Legal Status:	Private
Date Became Current:	20100218
Date Ended Current:	Not reported
Owner/Operator Address:	7320 GRIFFIN RD
Owner/Operator City,State,Zip:	DAVIE, FL 33314-4105
Owner/Operator Telephone:	954-791-0477
Owner/Operator Telephone Ext:	Not reported
Owner/Operator Fax:	Not reported
Owner/Operator Email:	Not reported

HARRYS OIL RECOVERY SERVICES INC (Continued) **1000372720**

Owner/Operator Indicator:	Operator
Owner/Operator Name: HARRYS WASTE OIL CO INC	
Legal Status:	Private
Date Became Current:	20090617
Date Ended Current:	Not reported
Owner/Operator Address:	4713 ORANGE DR
Owner/Operator City,State,Zip:	DAVIE, FL 33314-3901
Owner/Operator Telephone:	Not reported
Owner/Operator Telephone Ext:	Not reported
Owner/Operator Fax:	Not reported
Owner/Operator Email:	Not reported

Owner/Operator Indicator:	Owner
Owner/Operator Name: KALIS & KLEIMAN PA	
Legal Status:	Private
Date Became Current:	20100218
Date Ended Current:	Not reported
Owner/Operator Address:	7320 GRIFFIN RD
Owner/Operator City,State,Zip:	DAVIE, FL 33314-4105
Owner/Operator Telephone:	954-791-0477
Owner/Operator Telephone Ext:	Not reported
Owner/Operator Fax:	Not reported
Owner/Operator Email:	Not reported

Owner/Operator Indicator:	Operator
Owner/Operator Name: HARRYS WASTE OIL CO INC	
Legal Status:	Private
Date Became Current:	19820104
Date Ended Current:	Not reported
Owner/Operator Address:	PO BOX 292398
Owner/Operator City,State,Zip:	DAVIE, FL 33329
Owner/Operator Telephone:	Not reported
Owner/Operator Telephone Ext:	Not reported
Owner/Operator Fax:	Not reported
Owner/Operator Email:	Not reported

Owner/Operator Indicator:	Owner
Owner/Operator Name: VERSATILE WAREHOUSING	
Legal Status:	Private
Date Became Current:	20090326
Date Ended Current:	20100218
Owner/Operator Address:	4701 ORANGE DR
Owner/Operator City,State,Zip:	DAVIE, FL 33314-3901
Owner/Operator Telephone:	954-792-1116
Owner/Operator Telephone Ext:	Not reported
Owner/Operator Fax:	Not reported
Owner/Operator Email:	Not reported

Owner/Operator Indicator:	Owner
Owner/Operator Name: KALIS & KLEIMAN PA	
Legal Status:	Private
Date Became Current:	20100218
Date Ended Current:	Not reported
Owner/Operator Address:	7320 GRIFFIN RD
Owner/Operator City,State,Zip:	DAVIE, FL 33314-4105
Owner/Operator Telephone:	954-791-0477
Owner/Operator Telephone Ext:	Not reported

HARRYS OIL RECOVERY SERVICES INC (Continued) **1000372720**

Owner/Operator Fax: Not reported
Owner/Operator Email: Not reported

Owner/Operator Indicator: Owner
Owner/Operator Name: ARTHUR FURBERG
Legal Status: Private
Date Became Current: 20050624
Date Ended Current: 20090326
Owner/Operator Address: 4713 ORANGE DR
Owner/Operator City,State,Zip: DAVIE, FL 33314-3901
Owner/Operator Telephone: Not reported
Owner/Operator Telephone Ext: Not reported
Owner/Operator Fax: Not reported
Owner/Operator Email: Not reported

Owner/Operator Indicator: Operator
Owner/Operator Name: HARRYS WASTE OIL CO INC
Legal Status: Private
Date Became Current: 19820104
Date Ended Current: Not reported
Owner/Operator Address: PO BOX 292398
Owner/Operator City,State,Zip: DAVIE, FL 33329-0000
Owner/Operator Telephone: Not reported
Owner/Operator Telephone Ext: Not reported
Owner/Operator Fax: Not reported
Owner/Operator Email: Not reported

Owner/Operator Indicator: Owner
Owner/Operator Name: ARTHUR FURBERG
Legal Status: Private
Date Became Current: 20050624
Date Ended Current: 20090326
Owner/Operator Address: 4713 ORANGE DR
Owner/Operator City,State,Zip: DAVIE, FL 33314-3901
Owner/Operator Telephone: 305-334-8452
Owner/Operator Telephone Ext: Not reported
Owner/Operator Fax: Not reported
Owner/Operator Email: Not reported

Owner/Operator Indicator: Owner
Owner/Operator Name: KALIS & KLEIMAN PA
Legal Status: Private
Date Became Current: 20100218
Date Ended Current: 20180620
Owner/Operator Address: 7320 GRIFFIN RD
Owner/Operator City,State,Zip: DAVIE, FL 33314-4105
Owner/Operator Telephone: 954-791-0477
Owner/Operator Telephone Ext: Not reported
Owner/Operator Fax: Not reported
Owner/Operator Email: Not reported

Owner/Operator Indicator: Owner
Owner/Operator Name: VERSATILE WAREHOUSING
Legal Status: Private
Date Became Current: 20090326
Date Ended Current: 20100218
Owner/Operator Address: 4701 ORANGE DR

HARRYS OIL RECOVERY SERVICES INC (Continued) **1000372720**

Owner/Operator City,State,Zip: DAVIE, FL 33314-3901
Owner/Operator Telephone: 954-792-1116
Owner/Operator Telephone Ext: Not reported
Owner/Operator Fax: Not reported
Owner/Operator Email: Not reported

Owner/Operator Indicator: Operator
Owner/Operator Name: HARRYS WASTE OIL CO INC
Legal Status: Private
Date Became Current: 19820104
Date Ended Current: Not reported
Owner/Operator Address: PO BOX 292398
Owner/Operator City,State,Zip: DAVIE, FL 33329-0000
Owner/Operator Telephone: 954-791-0477
Owner/Operator Telephone Ext: Not reported
Owner/Operator Fax: Not reported
Owner/Operator Email: Not reported

Owner/Operator Indicator: Owner
Owner/Operator Name: ARTHUR FURBERG
Legal Status: Private
Date Became Current: 20050624
Date Ended Current: 20090326
Owner/Operator Address: 4713 ORANGE DR
Owner/Operator City,State,Zip: DAVIE, FL 33314-3901
Owner/Operator Telephone: 954-792-1116
Owner/Operator Telephone Ext: Not reported
Owner/Operator Fax: Not reported
Owner/Operator Email: Not reported

Owner/Operator Indicator: Operator
Owner/Operator Name: HARRYS WASTE OIL CO INC
Legal Status: Private
Date Became Current: 20090617
Date Ended Current: Not reported
Owner/Operator Address: 4713 ORANGE DR
Owner/Operator City,State,Zip: DAVIE, FL 33314-3901
Owner/Operator Telephone: Not reported
Owner/Operator Telephone Ext: Not reported
Owner/Operator Fax: Not reported
Owner/Operator Email: Not reported

Owner/Operator Indicator: Owner
Owner/Operator Name: VERSATILE WAREHOUSING
Legal Status: Private
Date Became Current: 20090326
Date Ended Current: 20100218
Owner/Operator Address: 4701 ORANGE DR
Owner/Operator City,State,Zip: DAVIE, FL 33314-3901
Owner/Operator Telephone: 954-792-1116
Owner/Operator Telephone Ext: Not reported
Owner/Operator Fax: Not reported
Owner/Operator Email: Not reported

Owner/Operator Indicator: Owner
Owner/Operator Name: ARTHUR FURBERG
Legal Status: Private

HARRYS OIL RECOVERY SERVICES INC (Continued) **1000372720**

Date Became Current:	20050624
Date Ended Current:	20090326
Owner/Operator Address:	4713 ORANGE DR
Owner/Operator City,State,Zip:	DAVIE, FL 33314-3901
Owner/Operator Telephone:	Not reported
Owner/Operator Telephone Ext:	Not reported
Owner/Operator Fax:	Not reported
Owner/Operator Email:	Not reported

Owner/Operator Indicator:	Operator
Owner/Operator Name: HARRYS WASTE OIL CO INC	
Legal Status:	Private
Date Became Current:	19820104
Date Ended Current:	Not reported
Owner/Operator Address:	PO BOX 292398
Owner/Operator City,State,Zip:	DAVIE, FL 33329
Owner/Operator Telephone:	Not reported
Owner/Operator Telephone Ext:	Not reported
Owner/Operator Fax:	Not reported
Owner/Operator Email:	Not reported

Owner/Operator Indicator:	Owner
Owner/Operator Name: KALIS & KLEIMAN PA	
Legal Status:	Private
Date Became Current:	20100218
Date Ended Current:	Not reported
Owner/Operator Address:	7320 GRIFFIN RD
Owner/Operator City,State,Zip:	DAVIE, FL 33314-4105
Owner/Operator Telephone:	954-791-0477
Owner/Operator Telephone Ext:	Not reported
Owner/Operator Fax:	Not reported
Owner/Operator Email:	Not reported

Owner/Operator Indicator:	Owner
Owner/Operator Name: ARTHUR FURBERG	
Legal Status:	Private
Date Became Current:	20050624
Date Ended Current:	20090326
Owner/Operator Address:	4713 ORANGE DR
Owner/Operator City,State,Zip:	DAVIE, FL 33314-3901
Owner/Operator Telephone:	954-791-0477
Owner/Operator Telephone Ext:	Not reported
Owner/Operator Fax:	Not reported
Owner/Operator Email:	Not reported

Owner/Operator Indicator:	Operator
Owner/Operator Name: HARRYS WASTE OIL CO INC	
Legal Status:	Private
Date Became Current:	19820104
Date Ended Current:	Not reported
Owner/Operator Address:	PO BOX 292398
Owner/Operator City,State,Zip:	DAVIE, FL 33329-0000
Owner/Operator Telephone:	954-792-1116
Owner/Operator Telephone Ext:	Not reported
Owner/Operator Fax:	Not reported
Owner/Operator Email:	Not reported

HARRYS OIL RECOVERY SERVICES INC (Continued) **1000372720**

Owner/Operator Indicator:	Owner
Owner/Operator Name: VERSATILE WAREHOUSING	
Legal Status:	Private
Date Became Current:	20090326
Date Ended Current:	20100218
Owner/Operator Address:	4701 ORANGE DR
Owner/Operator City,State,Zip:	DAVIE, FL 33314-3901
Owner/Operator Telephone:	954-792-1116
Owner/Operator Telephone Ext:	Not reported
Owner/Operator Fax:	Not reported
Owner/Operator Email:	Not reported

Owner/Operator Indicator:	Owner
Owner/Operator Name: KALIS & KLEIMAN PA	
Legal Status:	Private
Date Became Current:	20100218
Date Ended Current:	Not reported
Owner/Operator Address:	7320 GRIFFIN RD
Owner/Operator City,State,Zip:	DAVIE, FL 33314-4105
Owner/Operator Telephone:	954-791-0477
Owner/Operator Telephone Ext:	Not reported
Owner/Operator Fax:	Not reported
Owner/Operator Email:	Not reported

Owner/Operator Indicator:	Owner
Owner/Operator Name: SHARON JONES LLC	
Legal Status:	Private
Date Became Current:	19830101
Date Ended Current:	Not reported
Owner/Operator Address:	4793 ORANGE DR
Owner/Operator City,State,Zip:	DAVIE, FL 33314-0000
Owner/Operator Telephone:	Not reported
Owner/Operator Telephone Ext:	Not reported
Owner/Operator Fax:	Not reported
Owner/Operator Email:	Not reported

Owner/Operator Indicator:	Operator
Owner/Operator Name: HARRYS WASTE OIL CO INC	
Legal Status:	Private
Date Became Current:	19820104
Date Ended Current:	Not reported
Owner/Operator Address:	PO BOX 292398
Owner/Operator City,State,Zip:	DAVIE, FL 33329-0000
Owner/Operator Telephone:	954-792-1116
Owner/Operator Telephone Ext:	Not reported
Owner/Operator Fax:	Not reported
Owner/Operator Email:	Not reported

Owner/Operator Indicator:	Owner
Owner/Operator Name: ARTHUR FURBERG	
Legal Status:	Private
Date Became Current:	20050624
Date Ended Current:	20090326
Owner/Operator Address:	4713 ORANGE DR
Owner/Operator City,State,Zip:	DAVIE, FL 33314-3901
Owner/Operator Telephone:	Not reported
Owner/Operator Telephone Ext:	Not reported

HARRYS OIL RECOVERY SERVICES INC (Continued) **1000372720**

Owner/Operator Fax: Not reported
Owner/Operator Email: Not reported

Owner/Operator Indicator: Operator
Owner/Operator Name: HARRYS WASTE OIL CO INC
Legal Status: Private
Date Became Current: 20090617
Date Ended Current: Not reported
Owner/Operator Address: 4713 ORANGE DR
Owner/Operator City,State,Zip: DAVIE, FL 33314-3901
Owner/Operator Telephone: Not reported
Owner/Operator Telephone Ext: Not reported
Owner/Operator Fax: Not reported
Owner/Operator Email: Not reported

Owner/Operator Indicator: Owner
Owner/Operator Name: ARTHUR FURBERG
Legal Status: Private
Date Became Current: 20050624
Date Ended Current: 20090326
Owner/Operator Address: 4713 ORANGE DR
Owner/Operator City,State,Zip: DAVIE, FL 33314-3901
Owner/Operator Telephone: Not reported
Owner/Operator Telephone Ext: Not reported
Owner/Operator Fax: Not reported
Owner/Operator Email: Not reported

Owner/Operator Indicator: Owner
Owner/Operator Name: ARTHUR FURBERG
Legal Status: Private
Date Became Current: 20050624
Date Ended Current: 20090326
Owner/Operator Address: 4713 ORANGE DR
Owner/Operator City,State,Zip: DAVIE, FL 33314-3901
Owner/Operator Telephone: Not reported
Owner/Operator Telephone Ext: Not reported
Owner/Operator Fax: Not reported
Owner/Operator Email: Not reported

Owner/Operator Indicator: Operator
Owner/Operator Name: HARRYS WASTE OIL CO INC
Legal Status: Private
Date Became Current: 19820104
Date Ended Current: Not reported
Owner/Operator Address: PO BOX 292398
Owner/Operator City,State,Zip: DAVIE, FL 33329-0000
Owner/Operator Telephone: Not reported
Owner/Operator Telephone Ext: Not reported
Owner/Operator Fax: Not reported
Owner/Operator Email: Not reported

Owner/Operator Indicator: Owner
Owner/Operator Name: VERSATILE WAREHOUSING
Legal Status: Private
Date Became Current: 20090326
Date Ended Current: 20100218
Owner/Operator Address: 4701 ORANGE DR

HARRYS OIL RECOVERY SERVICES INC (Continued) **1000372720**

Owner/Operator City,State,Zip: DAVIE, FL 33314-3901
Owner/Operator Telephone: 954-792-1116
Owner/Operator Telephone Ext: Not reported
Owner/Operator Fax: Not reported
Owner/Operator Email: Not reported

Owner/Operator Indicator: Operator
Owner/Operator Name: HARRYS WASTE OIL CO INC
Legal Status: Private
Date Became Current: 19820104
Date Ended Current: Not reported
Owner/Operator Address: PO BOX 292398
Owner/Operator City,State,Zip: DAVIE, FL 33329-0000
Owner/Operator Telephone: 954-791-0477
Owner/Operator Telephone Ext: Not reported
Owner/Operator Fax: Not reported
Owner/Operator Email: Not reported

Owner/Operator Indicator: Owner
Owner/Operator Name: SHARON JONES LLC
Legal Status: Private
Date Became Current: 19830101
Date Ended Current: Not reported
Owner/Operator Address: 4793 ORANGE DR
Owner/Operator City,State,Zip: DAVIE, FL 33314-0000
Owner/Operator Telephone: 954-791-0477
Owner/Operator Telephone Ext: Not reported
Owner/Operator Fax: Not reported
Owner/Operator Email: Not reported

Owner/Operator Indicator: Owner
Owner/Operator Name: KALIS & KLEIMAN PA
Legal Status: Private
Date Became Current: 20100218
Date Ended Current: Not reported
Owner/Operator Address: 7320 GRIFFIN RD
Owner/Operator City,State,Zip: DAVIE, FL 33314-4105
Owner/Operator Telephone: 954-791-0477
Owner/Operator Telephone Ext: Not reported
Owner/Operator Fax: Not reported
Owner/Operator Email: Not reported

Owner/Operator Indicator: Owner
Owner/Operator Name: ARTHUR FURBERG
Legal Status: Private
Date Became Current: 20050624
Date Ended Current: 20090326
Owner/Operator Address: 4713 ORANGE DR
Owner/Operator City,State,Zip: DAVIE, FL 33314-3901
Owner/Operator Telephone: Not reported
Owner/Operator Telephone Ext: Not reported
Owner/Operator Fax: Not reported
Owner/Operator Email: Not reported

Owner/Operator Indicator: Owner
Owner/Operator Name: VERSATILE WAREHOUSING
Legal Status: Private

HARRYS OIL RECOVERY SERVICES INC (Continued) **1000372720**

Date Became Current: 20090326
Date Ended Current: 20100218
Owner/Operator Address: 4701 ORANGE DR
Owner/Operator City,State,Zip: DAVIE, FL 33314-3901
Owner/Operator Telephone: 954-792-1116
Owner/Operator Telephone Ext: Not reported
Owner/Operator Fax: Not reported
Owner/Operator Email: Not reported

Owner/Operator Indicator: Owner
Owner/Operator Name: VERSATILE WAREHOUSING
Legal Status: Private
Date Became Current: 20090326
Date Ended Current: 20100218
Owner/Operator Address: 4701 ORANGE DR
Owner/Operator City,State,Zip: DAVIE, FL 33314-3901
Owner/Operator Telephone: 954-792-1116
Owner/Operator Telephone Ext: Not reported
Owner/Operator Fax: Not reported
Owner/Operator Email: Not reported

Owner/Operator Indicator: Owner
Owner/Operator Name: KALIS & KLEIMAN PA
Legal Status: Private
Date Became Current: 20100218
Date Ended Current: 20180620
Owner/Operator Address: 7320 GRIFFIN RD
Owner/Operator City,State,Zip: DAVIE, FL 33314-4105
Owner/Operator Telephone: 954-791-0477
Owner/Operator Telephone Ext: Not reported
Owner/Operator Fax: Not reported
Owner/Operator Email: Not reported

Owner/Operator Indicator: Owner
Owner/Operator Name: SHARON JONES LLC
Legal Status: Private
Date Became Current: 19830101
Date Ended Current: Not reported
Owner/Operator Address: 4793 ORANGE DR
Owner/Operator City,State,Zip: DAVIE, FL 33314-0000
Owner/Operator Telephone: 954-791-0477
Owner/Operator Telephone Ext: Not reported
Owner/Operator Fax: Not reported
Owner/Operator Email: Not reported

Historic Generators:
Receive Date: 20070307
Handler Name: HARRYS WASTE OIL COMPANY INC
Federal Waste Generator Description: Not a generator, verified
State District Owner: Fl
Large Quantity Handler of Universal Waste: No
Recognized Trader Importer: No
Recognized Trader Exporter: No
Spent Lead Acid Battery Importer: No
Spent Lead Acid Battery Exporter: No
Current Record: No
Non Storage Recycler Activity: Not reported

HARRYS OIL RECOVERY SERVICES INC (Continued) **1000372720**

Electronic Manifest Broker: Not reported

Receive Date: 20160613
Handler Name: HARRYS OIL RECOVERY SERVICES INC
Federal Waste Generator Description: Not a generator, verified
State District Owner: Fl
Large Quantity Handler of Universal Waste: No
Recognized Trader Importer: Not reported
Recognized Trader Exporter: Not reported
Spent Lead Acid Battery Importer: Not reported
Spent Lead Acid Battery Exporter: Not reported
Current Record: No
Non Storage Recycler Activity: Not reported
Electronic Manifest Broker: Not reported

Receive Date: 20231113
Handler Name: HARRYS OIL RECOVERY SERVICES INC
Federal Waste Generator Description: Not a generator, verified
State District Owner: Fl
Large Quantity Handler of Universal Waste: No
Recognized Trader Importer: No
Recognized Trader Exporter: No
Spent Lead Acid Battery Importer: No
Spent Lead Acid Battery Exporter: No
Current Record: Yes
Non Storage Recycler Activity: No
Electronic Manifest Broker: No

Receive Date: 20100218
Handler Name: HARRYS WASTE OIL COMPANY INC
Federal Waste Generator Description: Not a generator, verified
State District Owner: Fl
Large Quantity Handler of Universal Waste: No
Recognized Trader Importer: No
Recognized Trader Exporter: No
Spent Lead Acid Battery Importer: No
Spent Lead Acid Battery Exporter: No
Current Record: No
Non Storage Recycler Activity: Not reported
Electronic Manifest Broker: Not reported

Receive Date: 20110630
Handler Name: HARRYS WASTE OIL COMPANY INC
Federal Waste Generator Description: Not a generator, verified
State District Owner: Fl
Large Quantity Handler of Universal Waste: No
Recognized Trader Importer: No
Recognized Trader Exporter: No
Spent Lead Acid Battery Importer: No
Spent Lead Acid Battery Exporter: No
Current Record: No
Non Storage Recycler Activity: Not reported
Electronic Manifest Broker: Not reported

Receive Date: 20120302
Handler Name: HARRYS WASTE OIL COMPANY INC
Federal Waste Generator Description: Not a generator, verified

HARRYS OIL RECOVERY SERVICES INC (Continued) **1000372720**

State District Owner: Fl
Large Quantity Handler of Universal Waste: No
Recognized Trader Importer: No
Recognized Trader Exporter: No
Spent Lead Acid Battery Importer: No
Spent Lead Acid Battery Exporter: No
Current Record: No
Non Storage Recycler Activity: Not reported
Electronic Manifest Broker: Not reported

Receive Date: 20130219
Handler Name: HARRYS WASTE OIL COMPANY INC
Federal Waste Generator Description: Not a generator, verified
State District Owner: Fl
Large Quantity Handler of Universal Waste: No
Recognized Trader Importer: No
Recognized Trader Exporter: No
Spent Lead Acid Battery Importer: No
Spent Lead Acid Battery Exporter: No
Current Record: No
Non Storage Recycler Activity: Not reported
Electronic Manifest Broker: Not reported

Receive Date: 20140407
Handler Name: HARRYS WASTE OIL COMPANY INC
Federal Waste Generator Description: Not a generator, verified
State District Owner: Fl
Large Quantity Handler of Universal Waste: No
Recognized Trader Importer: No
Recognized Trader Exporter: No
Spent Lead Acid Battery Importer: No
Spent Lead Acid Battery Exporter: No
Current Record: No
Non Storage Recycler Activity: Not reported
Electronic Manifest Broker: Not reported

Receive Date: 20150324
Handler Name: HARRYS WASTE OIL COMPANY INC
Federal Waste Generator Description: Not a generator, verified
State District Owner: Fl
Large Quantity Handler of Universal Waste: No
Recognized Trader Importer: No
Recognized Trader Exporter: No
Spent Lead Acid Battery Importer: No
Spent Lead Acid Battery Exporter: No
Current Record: No
Non Storage Recycler Activity: Not reported
Electronic Manifest Broker: Not reported

Receive Date: 20160329
Handler Name: HARRYS WASTE OIL COMPANY INC
Federal Waste Generator Description: Not a generator, verified
State District Owner: Fl
Large Quantity Handler of Universal Waste: No
Recognized Trader Importer: No
Recognized Trader Exporter: No
Spent Lead Acid Battery Importer: No

HARRYS OIL RECOVERY SERVICES INC (Continued) **1000372720**

Spent Lead Acid Battery Exporter: No
Current Record: No
Non Storage Recycler Activity: Not reported
Electronic Manifest Broker: Not reported

Receive Date: 20170504
Handler Name: HARRYS WASTE OIL COMPANY INC
Federal Waste Generator Description: Not a generator, verified
State District Owner: Fl
Large Quantity Handler of Universal Waste: No
Recognized Trader Importer: No
Recognized Trader Exporter: No
Spent Lead Acid Battery Importer: No
Spent Lead Acid Battery Exporter: No
Current Record: No
Non Storage Recycler Activity: Not reported
Electronic Manifest Broker: Not reported

Receive Date: 20180416
Handler Name: HARRYS WASTE OIL COMPANY INC
Federal Waste Generator Description: Not a generator, verified
State District Owner: Fl
Large Quantity Handler of Universal Waste: No
Recognized Trader Importer: No
Recognized Trader Exporter: No
Spent Lead Acid Battery Importer: No
Spent Lead Acid Battery Exporter: No
Current Record: No
Non Storage Recycler Activity: Not reported
Electronic Manifest Broker: Not reported

Receive Date: 20190321
Handler Name: HARRYS WASTE OIL COMPANY INC
Federal Waste Generator Description: Not a generator, verified
State District Owner: Fl
Large Quantity Handler of Universal Waste: No
Recognized Trader Importer: No
Recognized Trader Exporter: No
Spent Lead Acid Battery Importer: No
Spent Lead Acid Battery Exporter: No
Current Record: No
Non Storage Recycler Activity: Not reported
Electronic Manifest Broker: Not reported

Receive Date: 20230724
Handler Name: HARRYS OIL RECOVERY SERVICES INC
Federal Waste Generator Description: Not a generator, verified
State District Owner: Fl
Large Quantity Handler of Universal Waste: No
Recognized Trader Importer: No
Recognized Trader Exporter: No
Spent Lead Acid Battery Importer: No
Spent Lead Acid Battery Exporter: No
Current Record: No
Non Storage Recycler Activity: No
Electronic Manifest Broker: No

HARRYS OIL RECOVERY SERVICES INC (Continued) **1000372720**

List of NAICS Codes and Descriptions:

NAICS Code:	51221
NAICS Description:	Record Production
NAICS Code:	512210
NAICS Description:	Record Production
NAICS Code:	51223
NAICS Description:	Music Publishers
NAICS Code:	512230
NAICS Description:	Music Publishers
NAICS Code:	512250
NAICS Description:	Record Production And Distribution
NAICS Code:	51611
NAICS Description:	Radio Broadcasting Stations
NAICS Code:	518112
NAICS Description:	Web Search Portals
NAICS Code:	519130
NAICS Description:	Internet Publishing And Broadcasting And Web Search Portals
NAICS Code:	541612
NAICS Description:	Human Resources Consulting Services
NAICS Code:	54162
NAICS Description:	Environmental Consulting Services
NAICS Code:	541620
NAICS Description:	Environmental Consulting Services
NAICS Code:	54169
NAICS Description:	Other Scientific And Technical Consulting Services
NAICS Code:	541690
NAICS Description:	Other Scientific And Technical Consulting Services
NAICS Code:	54199
NAICS Description:	All Other Professional, Scientific, And Technical Services
NAICS Code:	541990
NAICS Description:	All Other Professional, Scientific, And Technical Services
NAICS Code:	71151
NAICS Description:	Independent Artists, Writers, And Performers
NAICS Code:	711510
NAICS Description:	Independent Artists, Writers, And Performers

Has the Facility Received Notices of Violations:

Found Violation:	No
Agency Which Determined Violation:	Not reported
Violation Short Description:	Not reported

HARRYS OIL RECOVERY SERVICES INC (Continued) **1000372720**

Date Violation was Determined: Not reported
Actual Return to Compliance Date: Not reported
Return to Compliance Qualifier: Not reported
Violation Responsible Agency: Not reported
Scheduled Compliance Date: Not reported
Enforcement Identifier: Not reported
Date of Enforcement Action: Not reported
Enforcement Responsible Agency: Not reported
Enforcement Docket Number: Not reported
Enforcement Attorney: Not reported
Corrective Action Component: Not reported
Appeal Initiated Date: Not reported
Appeal Resolution Date: Not reported
Disposition Status Date: Not reported
Disposition Status: Not reported
Disposition Status Description: Not reported
Consent/Final Order Sequence Number: Not reported
Consent/Final Order Respondent Name: Not reported
Consent/Final Order Lead Agency: Not reported
Enforcement Type: Not reported
Enforcement Responsible Person: Not reported
Enforcement Responsible Sub-Organization: Not reported
SEP Sequence Number: Not reported
SEP Expenditure Amount: Not reported
SEP Scheduled Completion Date: Not reported
SEP Actual Date: Not reported
SEP Defaulted Date: Not reported
SEP Type: Not reported
SEP Type Description: Not reported
Proposed Amount: Not reported
Final Monetary Amount: Not reported
Paid Amount: Not reported
Final Count: Not reported
Final Amount: Not reported

Found Violation: No
Agency Which Determined Violation: Not reported
Violation Short Description: Not reported
Date Violation was Determined: Not reported
Actual Return to Compliance Date: Not reported
Return to Compliance Qualifier: Not reported
Violation Responsible Agency: Not reported
Scheduled Compliance Date: Not reported
Enforcement Identifier: Not reported
Date of Enforcement Action: Not reported
Enforcement Responsible Agency: Not reported
Enforcement Docket Number: Not reported
Enforcement Attorney: Not reported
Corrective Action Component: Not reported
Appeal Initiated Date: Not reported
Appeal Resolution Date: Not reported
Disposition Status Date: Not reported
Disposition Status: Not reported
Disposition Status Description: Not reported
Consent/Final Order Sequence Number: Not reported
Consent/Final Order Respondent Name: Not reported
Consent/Final Order Lead Agency: Not reported

HARRYS OIL RECOVERY SERVICES INC (Continued) **1000372720**

Enforcement Type: Not reported
Enforcement Responsible Person: Not reported
Enforcement Responsible Sub-Organization: Not reported
SEP Sequence Number: Not reported
SEP Expenditure Amount: Not reported
SEP Scheduled Completion Date: Not reported
SEP Actual Date: Not reported
SEP Defaulted Date: Not reported
SEP Type: Not reported
SEP Type Description: Not reported
Proposed Amount: Not reported
Final Monetary Amount: Not reported
Paid Amount: Not reported
Final Count: Not reported
Final Amount: Not reported

Found Violation: No
Agency Which Determined Violation: Not reported
Violation Short Description: Not reported
Date Violation was Determined: Not reported
Actual Return to Compliance Date: Not reported
Return to Compliance Qualifier: Not reported
Violation Responsible Agency: Not reported
Scheduled Compliance Date: Not reported
Enforcement Identifier: Not reported
Date of Enforcement Action: Not reported
Enforcement Responsible Agency: Not reported
Enforcement Docket Number: Not reported
Enforcement Attorney: Not reported
Corrective Action Component: Not reported
Appeal Initiated Date: Not reported
Appeal Resolution Date: Not reported
Disposition Status Date: Not reported
Disposition Status: Not reported
Disposition Status Description: Not reported
Consent/Final Order Sequence Number: Not reported
Consent/Final Order Respondent Name: Not reported
Consent/Final Order Lead Agency: Not reported
Enforcement Type: Not reported
Enforcement Responsible Person: Not reported
Enforcement Responsible Sub-Organization: Not reported
SEP Sequence Number: Not reported
SEP Expenditure Amount: Not reported
SEP Scheduled Completion Date: Not reported
SEP Actual Date: Not reported
SEP Defaulted Date: Not reported
SEP Type: Not reported
SEP Type Description: Not reported
Proposed Amount: Not reported
Final Monetary Amount: Not reported
Paid Amount: Not reported
Final Count: Not reported
Final Amount: Not reported

Found Violation: No
Agency Which Determined Violation: Not reported
Violation Short Description: Not reported

HARRYS OIL RECOVERY SERVICES INC (Continued) **1000372720**

Date Violation was Determined:	Not reported
Actual Return to Compliance Date:	Not reported
Return to Compliance Qualifier:	Not reported
Violation Responsible Agency:	Not reported
Scheduled Compliance Date:	Not reported
Enforcement Identifier:	Not reported
Date of Enforcement Action:	Not reported
Enforcement Responsible Agency:	Not reported
Enforcement Docket Number:	Not reported
Enforcement Attorney:	Not reported
Corrective Action Component:	Not reported
Appeal Initiated Date:	Not reported
Appeal Resolution Date:	Not reported
Disposition Status Date:	Not reported
Disposition Status:	Not reported
Disposition Status Description:	Not reported
Consent/Final Order Sequence Number:	Not reported
Consent/Final Order Respondent Name:	Not reported
Consent/Final Order Lead Agency:	Not reported
Enforcement Type:	Not reported
Enforcement Responsible Person:	Not reported
Enforcement Responsible Sub-Organization:	Not reported
SEP Sequence Number:	Not reported
SEP Expenditure Amount:	Not reported
SEP Scheduled Completion Date:	Not reported
SEP Actual Date:	Not reported
SEP Defaulted Date:	Not reported
SEP Type:	Not reported
SEP Type Description:	Not reported
Proposed Amount:	Not reported
Final Monetary Amount:	Not reported
Paid Amount:	Not reported
Final Count:	Not reported
Final Amount:	Not reported

Found Violation:	Yes
Agency Which Determined Violation:	State
Violation Short Description:	Used Oil - Transporter and Transfer Facility
Date Violation was Determined:	20031120
Actual Return to Compliance Date:	20031124
Return to Compliance Qualifier:	Unverifiable
Violation Responsible Agency:	State
Scheduled Compliance Date:	Not reported
Enforcement Identifier:	105
Date of Enforcement Action:	20031120
Enforcement Responsible Agency:	State
Enforcement Docket Number:	Not reported
Enforcement Attorney:	Not reported
Corrective Action Component:	No
Appeal Initiated Date:	Not reported
Appeal Resolution Date:	Not reported
Disposition Status Date:	Not reported
Disposition Status:	Not reported
Disposition Status Description:	Not reported
Consent/Final Order Sequence Number:	Not reported
Consent/Final Order Respondent Name:	Not reported
Consent/Final Order Lead Agency:	Not reported

HARRYS OIL RECOVERY SERVICES INC (Continued) **1000372720**

Enforcement Type: Not reported
Enforcement Responsible Person: SEB
Enforcement Responsible Sub-Organization: SE
SEP Sequence Number: Not reported
SEP Expenditure Amount: Not reported
SEP Scheduled Completion Date: Not reported
SEP Actual Date: Not reported
SEP Defaulted Date: Not reported
SEP Type: Not reported
SEP Type Description: Not reported
Proposed Amount: Not reported
Final Monetary Amount: Not reported
Paid Amount: Not reported
Final Count: Not reported
Final Amount: Not reported

Evaluation Action Summary:
Evaluation Date: 20231113
Evaluation Responsible Agency: State
Found Violation: No
Evaluation Type Description: COMPLIANCE EVALUATION INSPECTION
Evaluation Responsible Person Identifier: JKP
Evaluation Responsible Sub-Organization: SE
Actual Return to Compliance Date: Not reported
Scheduled Compliance Date: Not reported
Date of Request: Not reported
Date Response Received: Not reported
Request Agency: Not reported
Former Citation: Not reported

Evaluation Date: 20160609
Evaluation Responsible Agency: State
Found Violation: No
Evaluation Type Description: COMPLIANCE EVALUATION INSPECTION
Evaluation Responsible Person Identifier: NXB
Evaluation Responsible Sub-Organization: SE
Actual Return to Compliance Date: Not reported
Scheduled Compliance Date: Not reported
Date of Request: Not reported
Date Response Received: Not reported
Request Agency: Not reported
Former Citation: Not reported

Evaluation Date: 20070307
Evaluation Responsible Agency: State
Found Violation: No
Evaluation Type Description: COMPLIANCE EVALUATION INSPECTION
Evaluation Responsible Person Identifier: RBB
Evaluation Responsible Sub-Organization: SE
Actual Return to Compliance Date: Not reported
Scheduled Compliance Date: Not reported
Date of Request: Not reported
Date Response Received: Not reported
Request Agency: Not reported
Former Citation: Not reported

Evaluation Date: 20010108

HARRYS OIL RECOVERY SERVICES INC (Continued) **1000372720**

Evaluation Responsible Agency:	State
Found Violation:	No
Evaluation Type Description:	COMPLIANCE EVALUATION INSPECTION
Evaluation Responsible Person Identifier:	JCH
Evaluation Responsible Sub-Organization:	SE
Actual Return to Compliance Date:	Not reported
Scheduled Compliance Date:	Not reported
Date of Request:	Not reported
Date Response Received:	Not reported
Request Agency:	Not reported
Former Citation:	Not reported

Evaluation Date:	20031120
Evaluation Responsible Agency:	State
Found Violation:	Yes
Evaluation Type Description:	COMPLIANCE EVALUATION INSPECTION
Evaluation Responsible Person Identifier:	SEB
Evaluation Responsible Sub-Organization:	SE
Actual Return to Compliance Date:	20031124
Scheduled Compliance Date:	Not reported
Date of Request:	Not reported
Date Response Received:	Not reported
Request Agency:	Not reported
Former Citation:	Not reported

ECHO:

Envid:	1000372720
Registry ID:	110064133085

DFR URL:

Name:	HARRYS OIL RECOVERY SERVICES INC
Address:	4753 ORANGE DR
City,State,Zip:	DAVIE, FL 33314

K79 **PETROLEUM MANAG INC** **FL SWF/LF** **S110523108**
SSW **3650 SW 47TH AVE** **FL ENG CONTROLS** **N/A**
< 1/8 **DAVIE, FL 33314** **FL INST CONTROL**
0.122 mi. **FL Broward Co. EDIEAR**
643 ft. **Site 1 of 2 in cluster K**

Relative:
Higher

Actual:
4 ft.

SWF/LF:

Name:	WORLD PETROLEUM INC (FKA PMI)
Address:	3650 SW 47TH AVENUE
City,State,Zip:	DAVIE, FL 33314
Facility ID:	101456
District:	SED
Lat/Long:	26:4:35.399 / 80:12:36.5437
Class Type:	811
Classification:	USED OIL RECYCLING
Class Status:	ACTIVE (A)
Section:	14
Township:	53S
Range:	40E
Responsible Authority Name:	WORLD PETROLEUM CORP.
Responsible Authority Address:	P.O. BOX 291187
Responsible Authority City,St,Zip:	DAVIE, FL 33314

PETROLEUM MANAG INC (Continued) **S110523108**

Responsible Authority Phone:	9543270724
EMail Address1:	EMIRANDA@WPCORP.COM
EMail Address2:	Not reported
Site Supervisor Name:	Not reported
Site Supervisor Addr:	Not reported
Site Supervisor City/State/Zip:	Not reported
Site Supervisor Telephone:	Not reported
Land Owner Name:	Not reported
Land Owner Address:	Not reported
Land Owner City/State/Zip:	Not reported
Land Owner Telephone:	Not reported

Click here for Florida Oculus:

ENG CONTROLS:

Name:	FORMER PETROLEUM MANAGEMENT INCORPORATED(PMI) - WASTE TRANSFER FACILIY
Address:	3650 SOUTHWEST 47TH TERRACE
City,State,Zip:	DAVIE, FL 33328
Facility ID:	9300963
ICR Site:	Not reported
Inst Control Type:	EC MAINTENANCE
Engg Control Type:	IMPERVIOUS CAP
Contaminated Media:	SOIL
Contamination:	PETROLEUM (INCLUDES BTEX AND MTBE)
Lat/Long (dms):	26 4 35.2244000 / 80 12 33.2436999
Data Ammended:	Not reported
Date Removed:	Not reported
Mechanism - Date Order Issued:	08/05/2010
Inspection Date:	07/07/2010
Mechanism - Date IC Removed:	/2/10/06/2
Legal Description:	Not reported
Mechanism - Program Area:	PETROLEUM
Comments:	J.A.G. NO. 1 146-10 B PARCEL A
Township:	50S
Range:	41E
Parcel ID:	504125230010
Section:	25
Book Number:	47174
Page Number:	793
Acquisition:	DPHO-DIGITAL ARIAL PHOTOGRAPHY WITH GROUND CONTROL
Previously Published:	Not reported
Description:	Not reported
Begin Date:	Not reported
DC4 Datum ID:	Not reported
CMC2 Coordinate Method ID:	Not reported
PC2 Proximity ID:	Not reported
Collector User Name:	Not reported
Collection Date:	Not reported
OIC Object of Interest ID:	Not reported
VSC1 Verification Status ID:	Not reported
Primary Facility ID:	Not reported
Primary Facility Name:	Not reported
Primary Site Address Line 2:	Not reported
Primary Site Program Type Key:	Not reported
Primary Site Managing Program:	Not reported
Primary Site DEP Office:	Not reported
Primary Site WMD:	Not reported

PETROLEUM MANAG INC (Continued) **S110523108**

Boundary Control ID:	Not reported
Boundary Control Name:	Not reported
Boundary Mechanism Counties:	Not reported
Boundary Mechanism Types:	Not reported
Boundary Mechanism EFF Dates:	Not reported
All Facility ID:	Not reported
All Facility Names:	Not reported
All Site ID:	Not reported
All Site Names:	Not reported
Boundary Mechanism Instr Nums:	Not reported
Primary Site Documents:	Not reported
Name:	FORMER PETROLEUM MANAGEMENT INCORPORATED(PMI) - WASTE TRANSFER FACILIY
Address:	3650 SOUTHWEST 47TH TERRACE
City,State,Zip:	DAVIE, FL 33328
Facility ID:	ERIC_6649
ICR Site:	Not reported
Inst Control Type:	EC Maintenance-Legacy, Land Use
Engg Control Type:	Impermeable cap, None, Permeable cap
Contaminated Media:	Soil
Contamination:	Petroleum (Includes BTEX and MTBE)-Legacy
Lat/Long (dms):	Not reported
Data Ammended:	Not reported
Date Removed:	Not reported
Mechanism - Date Order Issued:	Not reported
Inspection Date:	Not reported
Mechanism - Date IC Removed:	Not reported
Legal Description:	Not reported
Mechanism - Program Area:	Not reported
Comments:	J.A.G. NO. 1 146-10 B PARCEL A
Township:	Not reported
Range:	Not reported
Parcel ID:	Not reported
Section:	Not reported
Book Number:	47174
Page Number:	793
Acquisition:	Not reported
Previously Published:	Not reported
Description:	Not reported
Begin Date:	Not reported
DC4 Datum ID:	Not reported
CMC2 Coordinate Method ID:	Not reported
PC2 Proximity ID:	Not reported
Collector User Name:	Not reported
Collection Date:	Not reported
OIC Object of Interest ID:	Not reported
VSC1 Verification Status ID:	Not reported
Primary Facility ID:	Not reported
Primary Facility Name:	Not reported
Primary Site Address Line 2:	Not reported
Primary Site Program Type Key:	Not reported
Primary Site Managing Program:	Not reported
Primary Site DEP Office:	Not reported
Primary Site WMD:	Not reported
Boundary Control ID:	Not reported
Boundary Control Name:	Not reported
Boundary Mechanism Counties:	Not reported

PETROLEUM MANAG INC (Continued) **S110523108**

Boundary Mechanism Types:	Not reported
Boundary Mechanism EFF Dates:	Not reported
All Facility ID:	Not reported
All Facility Names:	Not reported
All Site ID:	Not reported
All Site Names:	Not reported
Boundary Mechanism Instr Nums:	Not reported
Primary Site Documents:	Not reported
Name:	FORMER PETROLEUM MANAGEMENT INCORPORATED(PMI) - WASTE TRANSFER FACILIY
Address:	3650 SOUTHWEST 47TH TERRACE
City,State,Zip:	DAVIE, FL 33328
Facility ID:	9300963
ICR Site:	Not reported
Inst Control Type:	EC MAINTENANCE
Engg Control Type:	SOIL CAP
Contaminated Media:	SOIL
Contamination:	PETROLEUM (INCLUDES BTEX AND MTBE)
Lat/Long (dms):	26 4 35.2244000 / 80 12 33.2436999
Data Ammended:	Not reported
Date Removed:	Not reported
Mechanism - Date Order Issued:	08/05/2010
Inspection Date:	07/07/2010
Mechanism - Date IC Removed:	/2/10/06/2
Legal Description:	Not reported
Mechanism - Program Area:	PETROLEUM
Comments:	J.A.G. NO. 1 146-10 B PARCEL A
Township:	50S
Range:	41E
Parcel ID:	504125230010
Section:	25
Book Number:	47174
Page Number:	793
Acquisition:	DPHO-DIGITAL ARIAL PHOTOGRAPHY WITH GROUND CONTROL
Previously Published:	Not reported
Description:	Not reported
Begin Date:	Not reported
DC4 Datum ID:	Not reported
CMC2 Coordinate Method ID:	Not reported
PC2 Proximity ID:	Not reported
Collector User Name:	Not reported
Collection Date:	Not reported
OIC Object of Interest ID:	Not reported
VSC1 Verification Status ID:	Not reported
Primary Facility ID:	Not reported
Primary Facility Name:	Not reported
Primary Site Address Line 2:	Not reported
Primary Site Program Type Key:	Not reported
Primary Site Managing Program:	Not reported
Primary Site DEP Office:	Not reported
Primary Site WMD:	Not reported
Boundary Control ID:	Not reported
Boundary Control Name:	Not reported
Boundary Mechanism Counties:	Not reported
Boundary Mechanism Types:	Not reported
Boundary Mechanism EFF Dates:	Not reported
All Facility ID:	Not reported

PETROLEUM MANAG INC (Continued) **S110523108**

All Facility Names:	Not reported
All Site ID:	Not reported
All Site Names:	Not reported
Boundary Mechanism Instr Nums:	Not reported
Primary Site Documents:	Not reported

Click here for Florida Oculus:

Inst Control:

Name:	Former Petroleum Management Incorporated(Pmi) - Waste Transfer Faciliy
Address:	3650 SOUTHWEST 47TH TERRACE
City,State,Zip:	DAVIE, FL 33328
Facility Id:	9300963
Inst Control Type:	EC MAINTENANCE
Eng Control Type:	IMPERVIOUS CAP
Contaminated Media:	SOIL
Contamination:	PETROLEUM (INCLUDES BTEX AND MTBE)
Lat/Long (dms):	26 4 35.2244000 / 80 12 33.2436999
Date Amended:	Not reported
Mechanism - Date IC Removed:	/2/10/06/2
Mechanism - Program Area:	PETROLEUM
Mechanism - Date Order Issued:	08/05/2010
Date Removed:	Not reported
Inspection Date:	07/07/2010
Legal Description:	Not reported
Comments:	J.A.G. NO. 1 146-10 B PARCEL A
Township:	50S
Range:	41E
Parcel ID:	504125230010
Section:	25
Book Number:	47174
Page Number:	793
Acquisition:	DPHO-DIGITAL ARIAL PHOTOGRAPHY WITH GROUND CONTROL
Previously Published:	Not reported
Description:	Not reported
Begin Date:	Not reported
DC4 Datum ID:	Not reported
CMC2 Coordinate Method ID:	Not reported
PC2 Proximity ID:	Not reported
Collector User Name:	Not reported
Collection Date:	Not reported
OIC Object of Interest ID:	Not reported
VSC1 Verification Status ID:	Not reported
Primary Facility ID:	Not reported
Primary Facility Name:	Not reported
Primary Site Address Line 2:	Not reported
Primary Site Program Type Key:	Not reported
Primary Site Managing Program:	Not reported
Primary Site DEP Office:	Not reported
Primary Site WMD:	Not reported
Boundary Control ID:	Not reported
Boundary Control Name:	Not reported
Boundary Mechanism Counties:	Not reported
Boundary Mechanism Types:	Not reported
Boundary Mechanism EFF Dates:	Not reported
All Facility ID:	Not reported
All Facility Names:	Not reported

PETROLEUM MANAG INC (Continued) **S110523108**

All Site ID:	Not reported
All Site Names:	Not reported
Boundary Mechanism Instr Nums:	Not reported
Primary Site Documents:	Not reported

Name:	Former Petroleum Management Incorporated(Pmi) - Waste Transfer Faciliy
Address:	3650 SOUTHWEST 47TH TERRACE
City,State,Zip:	DAVIE, FL 33328
Facility Id:	ERIC_6649
Inst Control Type:	EC Maintenance-Legacy, Land Use
Eng Control Type:	Impermeable cap, None, Permeable cap
Contaminated Media:	Soil
Contamination:	Petroleum (Includes BTEX and MTBE)-Legacy
Lat/Long (dms):	Not reported
Date Amended:	Not reported
Mechanism - Date IC Removed:	Not reported
Mechanism - Program Area:	Not reported
Mechanism - Date Order Issued:	Not reported
Date Removed:	Not reported
Inspection Date:	Not reported
Legal Description:	Not reported
Comments:	J.A.G. NO. 1 146-10 B PARCEL A
Township:	Not reported
Range:	Not reported
Parcel ID:	Not reported
Section:	Not reported
Book Number:	47174
Page Number:	793
Acquisition:	Not reported
Previously Published:	Not reported
Description:	Not reported
Begin Date:	Not reported
DC4 Datum ID:	Not reported
CMC2 Coordinate Method ID:	Not reported
PC2 Proximity ID:	Not reported
Collector User Name:	Not reported
Collection Date:	Not reported
OIC Object of Interest ID:	Not reported
VSC1 Verification Status ID:	Not reported
Primary Facility ID:	Not reported
Primary Facility Name:	Not reported
Primary Site Address Line 2:	Not reported
Primary Site Program Type Key:	Not reported
Primary Site Managing Program:	Not reported
Primary Site DEP Office:	Not reported
Primary Site WMD:	Not reported
Boundary Control ID:	Not reported
Boundary Control Name:	Not reported
Boundary Mechanism Counties:	Not reported
Boundary Mechanism Types:	Not reported
Boundary Mechanism EFF Dates:	Not reported
All Facility ID:	Not reported
All Facility Names:	Not reported
All Site ID:	Not reported
All Site Names:	Not reported
Boundary Mechanism Instr Nums:	Not reported
Primary Site Documents:	Not reported

PETROLEUM MANAG INC (Continued) **S110523108**

Name:	Former Petroleum Management Incorporated(Pmi) - Waste Transfer Faciliy
Address:	3650 SOUTHWEST 47TH TERRACE
City,State,Zip:	DAVIE, FL 33328
Facility Id:	9300963
Inst Control Type:	EC MAINTENANCE
Eng Control Type:	SOIL CAP
Contaminated Media:	SOIL
Contamination:	PETROLEUM (INCLUDES BTEX AND MTBE)
Lat/Long (dms):	26 4 35.2244000 / 80 12 33.2436999
Date Amended:	Not reported
Mechanism - Date IC Removed:	/2/10/06/2
Mechanism - Program Area:	PETROLEUM
Mechanism - Date Order Issued:	08/05/2010
Date Removed:	Not reported
Inspection Date:	07/07/2010
Legal Description:	Not reported
Comments:	J.A.G. NO. 1 146-10 B PARCEL A
Township:	50S
Range:	41E
Parcel ID:	504125230010
Section:	25
Book Number:	47174
Page Number:	793
Acquisition:	DPHO-DIGITAL ARIAL PHOTOGRAPHY WITH GROUND CONTROL
Previously Published:	Not reported
Description:	Not reported
Begin Date:	Not reported
DC4 Datum ID:	Not reported
CMC2 Coordinate Method ID:	Not reported
PC2 Proximity ID:	Not reported
Collector User Name:	Not reported
Collection Date:	Not reported
OIC Object of Interest ID:	Not reported
VSC1 Verification Status ID:	Not reported
Primary Facility ID:	Not reported
Primary Facility Name:	Not reported
Primary Site Address Line 2:	Not reported
Primary Site Program Type Key:	Not reported
Primary Site Managing Program:	Not reported
Primary Site DEP Office:	Not reported
Primary Site WMD:	Not reported
Boundary Control ID:	Not reported
Boundary Control Name:	Not reported
Boundary Mechanism Counties:	Not reported
Boundary Mechanism Types:	Not reported
Boundary Mechanism EFF Dates:	Not reported
All Facility ID:	Not reported
All Facility Names:	Not reported
All Site ID:	Not reported
All Site Names:	Not reported
Boundary Mechanism Instr Nums:	Not reported
Primary Site Documents:	Not reported

Name:	Former Petroleum Management Incorporated(Pmi) - Waste Transfer Faciliy
Address:	3650 SOUTHWEST 47TH TERRACE
City,State,Zip:	DAVIE, FL 33328
Facility Id:	9300963

PETROLEUM MANAG INC (Continued) **S110523108**

Inst Control Type:	LAND USE RESTRICTION
Eng Control Type:	NONE
Contaminated Media:	SOIL
Contamination:	PETROLEUM (INCLUDES BTEX AND MTBE)
Lat/Long (dms):	26 4 35.2244000 / 80 12 33.2436999
Date Amended:	Not reported
Mechanism - Date IC Removed:	/2/10/06/2
Mechanism - Program Area:	PETROLEUM
Mechanism - Date Order Issued:	08/05/2010
Date Removed:	Not reported
Inspection Date:	07/07/2010
Legal Description:	Not reported
Comments:	J.A.G. NO. 1 146-10 B PARCEL A
Township:	50S
Range:	41E
Parcel ID:	504125230010
Section:	25
Book Number:	47174
Page Number:	793
Acquisition:	DPHO-DIGITAL ARIAL PHOTOGRAPHY WITH GROUND CONTROL
Previously Published:	Not reported
Description:	Not reported
Begin Date:	Not reported
DC4 Datum ID:	Not reported
CMC2 Coordinate Method ID:	Not reported
PC2 Proximity ID:	Not reported
Collector User Name:	Not reported
Collection Date:	Not reported
OIC Object of Interest ID:	Not reported
VSC1 Verification Status ID:	Not reported
Primary Facility ID:	Not reported
Primary Facility Name:	Not reported
Primary Site Address Line 2:	Not reported
Primary Site Program Type Key:	Not reported
Primary Site Managing Program:	Not reported
Primary Site DEP Office:	Not reported
Primary Site WMD:	Not reported
Boundary Control ID:	Not reported
Boundary Control Name:	Not reported
Boundary Mechanism Counties:	Not reported
Boundary Mechanism Types:	Not reported
Boundary Mechanism EFF Dates:	Not reported
All Facility ID:	Not reported
All Facility Names:	Not reported
All Site ID:	Not reported
All Site Names:	Not reported
Boundary Mechanism Instr Nums:	Not reported
Primary Site Documents:	Not reported

Click here for Florida Oculus:

Broward Co. EDIEAR:

Name:	PETROLEUM MANAG INC
Address:	3650 SW 47TH AVE
City,State,Zip:	DAVIE, FL 33314
Facility ID:	0023
Facility Department:	069300963

PETROLEUM MANAG INC (Continued) **S110523108**

Program Type: PCR
Facility Type: NON-RETAIL
Pollutant Type: USED OIL
Lead Agency: BCEPD

K80 **FORMER PETROLEUM MANAGEMENT INCORPORATED(PMI) - WA** **FL ENG CONTROLS** **S127333267**
SSW **3650 SOUTHWEST 47TH TERRACE** **FL INST CONTROL** **N/A**
< 1/8 **FORT LAUDERDALE, FL 33328** **FL ERIC WASTE CLEANUP**
0.122 mi.
643 ft. **Site 2 of 2 in cluster K**

Relative: **Higher**
Actual: **4 ft.**

ENG CONTROLS:

Name:	FORMER PETROLEUM MANAGEMENT INCORPORATED(PMI) - WASTE TRANSFER FACILIY
Address:	3650 SOUTHWEST 47TH TERRACE
City,State,Zip:	FORT LAUDERDALE, FL 33328
Facility ID:	ERIC_6649
ICR Site:	Not reported
Inst Control Type:	Digging, EC Maintenance-Legacy, Land Use
Engg Control Type:	Impermeable cap, None, Permeable cap
Contaminated Media:	Soil
Contamination:	Petroleum (Includes BTEX and MTBE)-Legacy, TRPH
Lat/Long (dms):	Not reported
Data Ammended:	Not reported
Date Removed:	Not reported
Mechanism - Date Order Issued:	Not reported
Inspection Date:	Not reported
Mechanism - Date IC Removed:	Not reported
Legal Description:	Not reported
Mechanism - Program Area:	Not reported
Comments:	J.A.G. NO. 1 146-10 B PARCEL A _ added Digging restriction
Township:	Not reported
Range:	Not reported
Parcel ID:	Not reported
Section:	Not reported
Book Number:	47174
Page Number:	793
Acquisition:	Not reported
Previously Published:	Y
Description:	EC MAINTENANCE|LAND USE RESTRICTION
Begin Date:	06/25/2010
DC4 Datum ID:	HARN
CMC2 Coordinate Method ID:	CSUR
PC2 Proximity ID:	EXACT
Collector User Name:	ERIC_INIT_ICR_LOAD
Collection Date:	11/29/2018
OIC Object of Interest ID:	SWIM
VSC1 Verification Status ID:	REVIEWED
Primary Facility ID:	STCM-9300963
Primary Facility Name:	WORLD PETROLEUM CORP
Primary Site Address Line 2:	Not reported
Primary Site Program Type Key:	PETROLEUM
Primary Site Managing Program:	Petroleum Restoration Program
Primary Site DEP Office:	SED
Primary Site WMD:	SFWMD
Boundary Control ID:	IC-35
Boundary Control Name:	FORMER PETROLEUM MANAGEMENT INCORPORATED(PMI) - WASTE TRANSFER FACILIY
Boundary Mechanism Counties:	Broward
Boundary Mechanism Types:	Declaration of Restrictive Covenant

FORMER PETROLEUM MANAGEMENT INCORPORATED(PMI) - WASTE TRANSF (Continued) **S127333267**

Boundary Mechanism EFF Dates:	2010-06-25 00:00:00
All Facility ID:	STCM-9300963
All Facility Names:	WORLD PETROLEUM CORP
All Site ID:	ERIC_6649
All Site Names:	FORMER PETROLEUM MANAGEMENT INCORPORATED(PMI) - WASTE TRANSFER FACILIY
Boundary Mechanism Instr Nums:	Not reported

Primary Site Documents:

Inst Control:

Name:	Former Petroleum Management Incorporated(Pmi) - Waste Transfer Faciliy
Address:	3650 SOUTHWEST 47TH TERRACE
City,State,Zip:	FORT LAUDERDALE, FL 33328
Facility Id:	ERIC_6649
Inst Control Type:	Digging, EC Maintenance-Legacy, Land Use
Eng Control Type:	Impermeable cap, None, Permeable cap
Contaminated Media:	Soil
Contamination:	Petroleum (Includes BTEX and MTBE)-Legacy, TRPH
Lat/Long (dms):	Not reported
Date Amended:	Not reported
Mechanism - Date IC Removed:	Not reported
Mechanism - Program Area:	Not reported
Mechanism - Date Order Issued:	Not reported
Date Removed:	Not reported
Inspection Date:	Not reported
Legal Description:	Not reported
Comments:	J.A.G. NO. 1 146-10 B PARCEL A _ added Digging restriction
Township:	Not reported
Range:	Not reported
Parcel ID:	Not reported
Section:	Not reported
Book Number:	47174
Page Number:	793
Acquisition:	Not reported
Previously Published:	Y
Description:	EC MAINTENANCE|LAND USE RESTRICTION
Begin Date:	06/25/2010
DC4 Datum ID:	HARN
CMC2 Coordinate Method ID:	CSUR
PC2 Proximity ID:	EXACT
Collector User Name:	ERIC_INIT_ICR_LOAD
Collection Date:	11/29/2018
OIC Object of Interest ID:	SWIM
VSC1 Verification Status ID:	REVIEWED
Primary Facility ID:	STCM-9300963
Primary Facility Name:	WORLD PETROLEUM CORP
Primary Site Address Line 2:	Not reported
Primary Site Program Type Key:	PETROLEUM
Primary Site Managing Program:	Petroleum Restoration Program
Primary Site DEP Office:	SED
Primary Site WMD:	SFWMD
Boundary Control ID:	IC-35
Boundary Control Name:	FORMER PETROLEUM MANAGEMENT INCORPORATED(PMI) - WASTE TRANSFER FACILIY
Boundary Mechanism Counties:	Broward
Boundary Mechanism Types:	Declaration of Restrictive Covenant
Boundary Mechanism EFF Dates:	2010-06-25 00:00:00
All Facility ID:	STCM-9300963

FORMER PETROLEUM MANAGEMENT INCORPORATED(PMI) - WASTE TRANSF (Continued) **S127333267**

All Facility Names: WORLD PETROLEUM CORP
All Site ID: ERIC_6649
All Site Names: FORMER PETROLEUM MANAGEMENT INCORPORATED(PMI) - WASTE TRANSFER FACILIY
Boundary Mechanism Instr Nums: Not reported

Primary Site Documents:

ERIC WASTE CLEANUP:
ERIC ID: ERIC_6649
Name: Former Petroleum Management Incorporated(Pmi) - Waste Transfer Faciliy
Address: 3650 SOUTHWEST 47TH TERRACE
City,State,Zip: FORT LAUDERDALE, FL 33328
County: BROWARD
Status: OPEN
Source Facility Name: WORLD PETROLEUM CORP
Source Facility ID: 9300963
Program: Petroleum Restoration Program
Program Type: PETROLEUM
Program Status: ACTIVE
District: SED - Southeast District
WMD: SFWMD - South Florida Water Management District
ICR Indicator: Y
Discharge Date: 04/18/1994
Method ID: DPHO
Object of Interest: FACIL
Proximity to Object: EXACT
Lat DD: 26
Lat MM: 4
Lat SS: Not reported
Long DD: 80
Long MM: 12
Long SS: Not reported
X Coord: 778589.95347
Y Coord: 236047.04085
GIS ALB X: 778589.9558
GIS ALB Y: 236047.0462
Collector Username: WILLIAMS_CA
Collection Date: 01/06/2021
Map Source: hybrid
Map Source Scale: 1128
Interpolation Scale: Not reported
Coordinate Accuracy ID: 4
Site Manager: Not reported
Site Phase Description: Phase 4 - Design Implementation
Offsite Contamination Key: NOCONTAM
DATUM ID: WGS84

Documents:
Object ID: 16648

I81
SSE
< 1/8
0.124 mi.
653 ft.

Relative: Lower

Actual: 3 ft.

HI TECH LUBE 4
4681 S HWY 7
DAVIE, FL 33314

Site 4 of 4 in cluster I

FL LUST
FL UST
FL AST
FL DWM CONTAM
FL Financial Assurance
FL BROWARD CO. HM
FL BROWARD CO. NOV

U003109553
N/A

LUST:

Name:	HI TECH LUBE 4
Address:	4681 S HWY 7
City,State,Zip:	DAVIE, FL 33314
Region:	STATE
Facility Id:	8945298
Facility Status:	OPEN
Facility Type:	C - Fuel user/Non-retail
Facility Phone:	(954)584-1415
Facility Cleanup Rank:	6077
District:	Southeast District
Lat/Long (dms):	26 3 50.9789999 / 80 12 29.9456999
Section:	25
Township:	50W
Range:	41E
Feature:	Not reported
Method:	AGPS
Datum:	0
Score:	29
Score Effective Date:	2002-07-15 00:00:00
Score When Ranked:	29
Operator:	YASEL HERNANDEZ
Name Update:	2019-07-11 00:00:00
Address Update:	1996-04-22 00:00:00

Petroleum Cleanup PCT Facility Score:

Facility Cleanup Status:	CMPL - COMPLETED
Contact:	YASEL HERNANDEZ
Contact Company:	QUICK OIL CHANGE
Contact Address:	4681 S HWY 7
Contact City/State/Zip:	DAVIE, FL 33314
Phone:	(786)439-7013
Bad Address Ind:	N
State:	FL
Zip:	33314, 4645
Score:	29
Score Effective Date:	2002-07-15 00:00:00
Related Party ID:	73776
Primary RP Role:	ACCOUNT OWNER
RP Begin Date:	2016-10-05
RP Zip:	Not reported
RP Extension:	Not reported

Discharge Cleanup Summary:

Discharge Date:	1/21/1993
PCT Discharge Combined:	Not reported
Cleanup Required:	R - CLEANUP REQUIRED
Discharge Cleanup Status:	NFA - NFA COMPLETE
Disch Cleanup Status Date:	9/15/1995
Cleanup Work Status:	COMPLETED
Information Source:	-

HI TECH LUBE 4 (Continued) **U003109553**

Other Source Description: Not reported
Eligibility Indicator: I - INELIGIBLE
Site Manager: Not reported
Site Mgr End Date: Not reported
Tank Office: -

Petroleum Cleanup Program Eligibility:
Facility ID: 8945298
Discharge Date: 1/21/1993
Pct Discharge Combined With: Not reported
Cleanup Required: R - CLEANUP REQUIRED
Discharge Cleanup Status: NFA - NFA COMPLETE
Disch Cleanup Status Date: 9/15/1995
Cleanup Work Status: COMPLETED
Information Source: Not reported
Other Source Description: Not reported
Application Received Date: Not reported
Cleanup Program: C - PETROLEUM CLEANUP PARTICIPATION PROGRAM
Eligibility Status: Not reported
Elig Status Date: Not reported
Letter Of Intent Date: Not reported
Redetermined: Not reported
Inspection Date: Not reported
Site Manager: Not reported
Site Mgr End Date: Not reported
Tank Office: -
Deductible Amount: Not reported
Deductible Paid To Date: Not reported
Co-Pay Amount: Not reported
Co-Pay Paid To Date: Not reported
Cap Amount: 0

Task Information:
District: SED
Facility ID: 8945298
Facility Status: OPEN
Facility Type: C - Fuel user/Non-retail -
County: BROWARD
County ID: 6
Cleanup Eligibility Status: I
Source Effective Date: 09-15-1995
Discharge Date: 01-21-1993
Cleanup Required: R - CLEANUP REQUIRED
Discharge Cleanup Status: NFA - NFA COMPLETE
Disch Cleanup Status Date: 09-15-1995
SRC Action Type: NFA - NO FURTHER ACTION
SRC Submit Date: 08-24-1995
SRC Review Date: 09-15-1995
SRC Completion Status: A - APPROVED
SRC Issue Date: 09-15-1995
SRC Comment: Not reported
Cleanup Work Status: COMPLETED
Site Mgr: Not reported
Site Mgr End Date: Not reported
Tank Office: Not reported
SR Task ID: Not reported
SR Cleanup Responsible: Not reported
SR Funding Eligibility Type: Not reported

HI TECH LUBE 4 (Continued) **U003109553**

SR Actual Cost:	Not reported
SR Completion Date:	Not reported
SR Payment Date:	Not reported
SR Oral Date:	Not reported
SR Written Date:	Not reported
SR Soil Removal:	Not reported
SR Free Product Removal:	Not reported
SR Soil Tonnage Removed:	Not reported
SR Soil Treatment:	Not reported
SR Other Treatment:	Not reported
SR Alternate Proc Received Date:	Not reported
SR Alternate Procedure Status:	Not reported
SR Alternate Procedure Status Date:	Not reported
SR Alternate Procedure Comments:	Not reported
SA Task ID:	81284
SA Cleanup Responsible:	Not reported
SA Funding Eligibility Type:	Not reported
SA Actual Cost:	Not reported
SA Completion Date:	Not reported
SA Payment Date:	Not reported
RAP Task ID:	Not reported
RAP Cleanup Responsible ID:	Not reported
RAP Funding Eligibility Type:	Not reported
RAP Actual Cost:	Not reported
RAP Completion Date:	Not reported
RAP Payment Date:	Not reported
RAP Last Order Approved:	Not reported
RA Task ID:	81285
RA Cleanup Responsible:	Not reported
RA Funding Eligibility Type:	Not reported
RA Years to Complete:	0
RA Actual Cost:	Not reported

Click here for Florida Oculus:

UST:

Facility ID:	8945298
Name:	HI TECH LUBE 4
Address:	4681 S HWY 7
City,State,Zip:	DAVIE, FL 33314
Facility Phone:	9545841415
Facility Status:	OPEN
Facility Type:	C
Type Description:	Fuel user/Non-retail
Depco:	P
Region:	STATE
Positioning Method:	AGPS
Latitude/Longitude:	26 3 47 / 80 12 42

UST:

Tank ID:	1
Tank Capacity:	1300
Tank Location:	UNDERGROUND
Tank Status:	B-Removed from Site
Status Date:	06/01/1995
Install Date:	1/1/1988
Substance:	L

HI TECH LUBE 4 (Continued) **U003109553**

Content Description: Waste Oil
Vessel Indicator: TANK
DEP Contractor: P

Owner:
Owner ID: 73776
Owner Name: QUICK OIL CHANGE
Owner Address: 4681 S HWY 7
Owner Address 2: Not reported
Owner City,State,Zip: DAVIE, FL 33314
Owner Contact: YASEL HERNANDEZ
Owner Phone: 7864397013

Construction:
Tank ID: 2
Construction Category: K
Construction Description: AST containment

Tank ID: 2
Construction Category: C
Construction Description: Steel

Tank ID: 2
Construction Category: M
Construction Description: Spill containment bucket

Tank ID: 2
Construction Category: R
Construction Description: Double wall - tank jacket

Tank ID: 3
Construction Category: C
Construction Description: Steel

Tank ID: 3
Construction Category: K
Construction Description: AST containment

Tank ID: 3
Construction Category: M
Construction Description: Spill containment bucket

Tank ID: 3
Construction Category: R
Construction Description: Double wall - tank jacket

Tank ID: 4
Construction Category: C
Construction Description: Steel

Tank ID: 4
Construction Category: K
Construction Description: AST containment

Tank ID: 4
Construction Category: M
Construction Description: Spill containment bucket

HI TECH LUBE 4 (Continued) **U003109553**

Tank ID: 4
Construction Category: R
Construction Description: Double wall - tank jacket

Piping:
Tank ID: 2
Piping Category: A
Piping Description: Abv, no soil contact

Tank ID: 2
Piping Category: B
Piping Description: Steel/galvanized metal

Tank ID: 2
Piping Category: G
Piping Description: Pipe trench liner

Tank ID: 2
Piping Category: J
Piping Description: Pressurized piping system

Tank ID: 3
Piping Category: A
Piping Description: Abv, no soil contact

Tank ID: 3
Piping Category: B
Piping Description: Steel/galvanized metal

Tank ID: 3
Piping Category: G
Piping Description: Pipe trench liner

Tank ID: 3
Piping Category: J
Piping Description: Pressurized piping system

Tank ID: 4
Piping Category: A
Piping Description: Abv, no soil contact

Tank ID: 4
Piping Category: B
Piping Description: Steel/galvanized metal

Tank ID: 4
Piping Category: G
Piping Description: Pipe trench liner

Tank ID: 4
Piping Category: J
Piping Description: Pressurized piping system

Monitoring:
Tank ID: 2
Petro Monitoring Category: Q

HI TECH LUBE 4 (Continued) **U003109553**

Monitoring Description: Visual inspection of ASTs

Tank ID: 3
Petro Monitoring Category: Q
Monitoring Description: Visual inspection of ASTs

Tank ID: 4
Petro Monitoring Category: Q
Monitoring Description: Visual inspection of ASTs

AST:
Facility ID: 8945298
Name: HI TECH LUBE 4
Address: 4681 S HWY 7
City,State,Zip: DAVIE, FL 33314
Facility Phone: 9545841415
Facility Status: OPEN
Facility Type: C
Type Description: Fuel user/Non-retail
Depco: P
Region: STATE
Positioning Method: AGPS
Latitude/Longitude: 26 3 47 / 80 12 42

Tank:
Tank ID: 4
Tank Capacity: 1000
Tank Location: ABOVEGROUND
Tank Status: U-In Service
Status Date: Not reported
Install Date: 1/1/1987
Substance: O
Content Description: New/Lube Oil
Vessel Indicator: TANK
DEP Contractor: P

Piping:
Tank ID: 2
Piping Category: A
Piping Description: Abv, no soil contact

Tank ID: 2
Piping Category: B
Piping Description: Steel/galvanized metal

Tank ID: 2
Piping Category: G
Piping Description: Pipe trench liner

Tank ID: 2
Piping Category: J
Piping Description: Pressurized piping system

Tank ID: 3
Piping Category: A
Piping Description: Abv, no soil contact

HI TECH LUBE 4 (Continued) **U003109553**

Tank ID: 3
Piping Category: B
Piping Description: Steel/galvanized metal

Tank ID: 3
Piping Category: G
Piping Description: Pipe trench liner

Tank ID: 3
Piping Category: J
Piping Description: Pressurized piping system

Tank ID: 4
Piping Category: A
Piping Description: Abv, no soil contact

Tank ID: 4
Piping Category: B
Piping Description: Steel/galvanized metal

Tank ID: 4
Piping Category: G
Piping Description: Pipe trench liner

Tank ID: 4
Piping Category: J
Piping Description: Pressurized piping system

Monitoring:
Tank ID: 2
Petro Monitoring Category: Q
Monitoring Description: Visual inspection of ASTs

Tank ID: 3
Petro Monitoring Category: Q
Monitoring Description: Visual inspection of ASTs

Tank ID: 4
Petro Monitoring Category: Q
Monitoring Description: Visual inspection of ASTs

Owner:
Owner ID: 73776
Owner Name: QUICK OIL CHANGE
Owner Address: 4681 S HWY 7
Owner Address 2: Not reported
Owner City,State,Zip: DAVIE, FL 33314
Owner Contact: YASEL HERNANDEZ
Owner Phone: 7864397013

Construction:
Tank ID: 2
Construction Category: K
Construction Description: AST containment

Tank ID: 2

HI TECH LUBE 4 (Continued) **U003109553**

Construction Category: C
Construction Description: Steel

Tank ID: 2
Construction Category: M
Construction Description: Spill containment bucket

Tank ID: 2
Construction Category: R
Construction Description: Double wall - tank jacket

Tank ID: 3
Construction Category: C
Construction Description: Steel

Tank ID: 3
Construction Category: K
Construction Description: AST containment

Tank ID: 3
Construction Category: M
Construction Description: Spill containment bucket

Tank ID: 3
Construction Category: R
Construction Description: Double wall - tank jacket

Tank ID: 4
Construction Category: C
Construction Description: Steel

Tank ID: 4
Construction Category: K
Construction Description: AST containment

Tank ID: 4
Construction Category: M
Construction Description: Spill containment bucket

Tank ID: 4
Construction Category: R
Construction Description: Double wall - tank jacket

Tank ID: 2
Tank Capacity: 2000
Tank Location: ABOVEGROUND
Tank Status: U-In Service
Status Date: Not reported
Install Date: 1/1/1987
Substance: O
Content Description: New/Lube Oil
Vessel Indicator: TANK
DEP Contractor: P

Piping:
Tank ID: 2
Piping Category: A

HI TECH LUBE 4 (Continued) **U003109553**

Piping Description: Abv, no soil contact

Tank ID: 2
Piping Category: B
Piping Description: Steel/galvanized metal

Tank ID: 2
Piping Category: G
Piping Description: Pipe trench liner

Tank ID: 2
Piping Category: J
Piping Description: Pressurized piping system

Tank ID: 3
Piping Category: A
Piping Description: Abv, no soil contact

Tank ID: 3
Piping Category: B
Piping Description: Steel/galvanized metal

Tank ID: 3
Piping Category: G
Piping Description: Pipe trench liner

Tank ID: 3
Piping Category: J
Piping Description: Pressurized piping system

Tank ID: 4
Piping Category: A
Piping Description: Abv, no soil contact

Tank ID: 4
Piping Category: B
Piping Description: Steel/galvanized metal

Tank ID: 4
Piping Category: G
Piping Description: Pipe trench liner

Tank ID: 4
Piping Category: J
Piping Description: Pressurized piping system

Monitoring:
Tank ID: 2
Petro Monitoring Category: Q
Monitoring Description: Visual inspection of ASTs

Tank ID: 3
Petro Monitoring Category: Q
Monitoring Description: Visual inspection of ASTs

Tank ID: 4
Petro Monitoring Category: Q

HI TECH LUBE 4 (Continued) **U003109553**

Monitoring Description: Visual inspection of ASTs

Owner:
Owner ID: 73776
Owner Name: QUICK OIL CHANGE
Owner Address: 4681 S HWY 7
Owner Address 2: Not reported
Owner City,State,Zip: DAVIE, FL 33314
Owner Contact: YASEL HERNANDEZ
Owner Phone: 7864397013

Construction:
Tank ID: 2
Construction Category: K
Construction Description: AST containment

Tank ID: 2
Construction Category: C
Construction Description: Steel

Tank ID: 2
Construction Category: M
Construction Description: Spill containment bucket

Tank ID: 2
Construction Category: R
Construction Description: Double wall - tank jacket

Tank ID: 3
Construction Category: C
Construction Description: Steel

Tank ID: 3
Construction Category: K
Construction Description: AST containment

Tank ID: 3
Construction Category: M
Construction Description: Spill containment bucket

Tank ID: 3
Construction Category: R
Construction Description: Double wall - tank jacket

Tank ID: 4
Construction Category: C
Construction Description: Steel

Tank ID: 4
Construction Category: K
Construction Description: AST containment

Tank ID: 4
Construction Category: M
Construction Description: Spill containment bucket

HI TECH LUBE 4 (Continued) **U003109553**

Tank ID: 4
Construction Category: R
Construction Description: Double wall - tank jacket

Tank ID: 3
Tank Capacity: 1000
Tank Location: ABOVEGROUND
Tank Status: U-In Service
Status Date: Not reported
Install Date: 1/1/1987
Substance: O
Content Description: New/Lube Oil
Vessel Indicator: TANK
DEP Contractor: P

Piping:
Tank ID: 2
Piping Category: A
Piping Description: Abv, no soil contact

Tank ID: 2
Piping Category: B
Piping Description: Steel/galvanized metal

Tank ID: 2
Piping Category: G
Piping Description: Pipe trench liner

Tank ID: 2
Piping Category: J
Piping Description: Pressurized piping system

Tank ID: 3
Piping Category: A
Piping Description: Abv, no soil contact

Tank ID: 3
Piping Category: B
Piping Description: Steel/galvanized metal

Tank ID: 3
Piping Category: G
Piping Description: Pipe trench liner

Tank ID: 3
Piping Category: J
Piping Description: Pressurized piping system

Tank ID: 4
Piping Category: A
Piping Description: Abv, no soil contact

Tank ID: 4
Piping Category: B
Piping Description: Steel/galvanized metal

Tank ID: 4

HI TECH LUBE 4 (Continued) **U003109553**

Piping Category: G
Piping Description: Pipe trench liner

Tank ID: 4
Piping Category: J
Piping Description: Pressurized piping system

Monitoring:
Tank ID: 2
Petro Monitoring Category: Q
Monitoring Description: Visual inspection of ASTs

Tank ID: 3
Petro Monitoring Category: Q
Monitoring Description: Visual inspection of ASTs

Tank ID: 4
Petro Monitoring Category: Q
Monitoring Description: Visual inspection of ASTs

Owner:
Owner ID: 73776
Owner Name: QUICK OIL CHANGE
Owner Address: 4681 S HWY 7
Owner Address 2: Not reported
Owner City,State,Zip: DAVIE, FL 33314
Owner Contact: YASEL HERNANDEZ
Owner Phone: 7864397013

Construction:
Tank ID: 2
Construction Category: K
Construction Description: AST containment

Tank ID: 2
Construction Category: C
Construction Description: Steel

Tank ID: 2
Construction Category: M
Construction Description: Spill containment bucket

Tank ID: 2
Construction Category: R
Construction Description: Double wall - tank jacket

Tank ID: 3
Construction Category: C
Construction Description: Steel

Tank ID: 3
Construction Category: K
Construction Description: AST containment

Tank ID: 3
Construction Category: M

HI TECH LUBE 4 (Continued) **U003109553**

Construction Description: Spill containment bucket

Tank ID: 3
Construction Category: R
Construction Description: Double wall - tank jacket

Tank ID: 4
Construction Category: C
Construction Description: Steel

Tank ID: 4
Construction Category: K
Construction Description: AST containment

Tank ID: 4
Construction Category: M
Construction Description: Spill containment bucket

Tank ID: 4
Construction Category: R
Construction Description: Double wall - tank jacket

BROWARD CO AST:
Name: HI TECH LUBE
Address: 4681 S STATE ROAD 7
City,State,Zip: DAVIE, FL 33314
Facility ID: 00363
Storage Tank ID: 00363-01
Tank Status: U. In-Service
Install Date: 01/14/1988
Tank Size: 1200
DEP Site ID: 068945298
Tank Construction: F. Fiberglass-clad steel
Substance: L. Waste Oil/Used Oil
Tank Type: Above ground

Name: HI TECH LUBE
Address: 4681 S STATE ROAD 7
City,State,Zip: DAVIE, FL 33314
Facility ID: 00363
Storage Tank ID: 00363-02
Tank Status: U. In-Service
Install Date: 01/14/1988
Tank Size: 1000
DEP Site ID: 068945298
Tank Construction: C. Steel
Substance: O. New & Lube Oil
Tank Type: Above ground

Name: HI TECH LUBE
Address: 4681 S STATE ROAD 7
City,State,Zip: DAVIE, FL 33314
Facility ID: 00363
Storage Tank ID: 00363-03
Tank Status: U. In-Service

HI TECH LUBE 4 (Continued) **U003109553**

Install Date:	01/14/1988
Tank Size:	1000
DEP Site ID:	068945298
Tank Construction:	C. Steel
Substance:	O. New & Lube Oil
Tank Type:	Above ground

DWM CONTAM:

Name:	HI TECH LUBE 4
Address:	4681 S HWY 7
City,State,Zip:	DAVIE, FL
Program Site Id:	8945298
Lat DD:	26
Lat MM:	3
Lat SS:	47
Long DD:	80
Long MM:	12
Long SS:	42
Office/ District:	SED
Program Area:	PETROLEUM
Priority Score:	Not reported
Datum:	0
Method:	AGPS
Facility Status:	CLOSED-STCM
Facility Type:	Not reported
Score Effective Date:	Not reported
Score When Ranked:	Not reported
Rank:	Not reported
Operator:	Not reported
Phone:	Not reported
Name Changed:	Not reported
Addr Changed:	Not reported
Related Party ID:	Not reported
Primary RP Role:	Not reported
RP Begin Date:	Not reported
RP Name:	Not reported
RP Address1:	Not reported
RP Address2:	Not reported
RP City:	Not reported
RP State:	Not reported
RP Zip5:	Not reported
RP Zip4:	Not reported
Contact:	Not reported
RP Phone:	Not reported
RP Extension:	Not reported
Site Manager:	Not reported

FL Financial Assurance 3:

Name:	HI TECH LUBE 4
Address:	4681 S HWY 7
City,State,Zip:	DAVIE, FL 33314
Region:	3
Facility ID:	8945298
Facility Phone:	9545841415
Facility Status:	OPEN
Facility Type:	C

HI TECH LUBE 4 (Continued) **U003109553**

Type Description:	Fuel user/Non-retail
DEP CO:	P
Finaincial Responsibility:	INSURANCE
Insurance Company:	CRUM & FORSTER SPECIALTY INS. CO.
Effective Date:	11/04/2019
Expire Date:	11/04/2020
Owner ID:	73776
Onwer Name:	QUICK OIL CHANGE
Owner Address:	4681 S HWY 7
Owner Address2:	Not reported
Owner City,St,Zip:	DAVIE, FL 33314
Contact:	YASEL HERNANDEZ
Resp Party Phone:	7864397013

Name:	HI TECH LUBE 4
Address:	4681 S HWY 7
City,State,Zip:	DAVIE, FL 33314
Region:	3
Facility ID:	8945298
Facility Phone:	9545841415
Facility Status:	OPEN
Facility Type:	C
Type Description:	Fuel user/Non-retail
DEP CO:	P
Finaincial Responsibility:	INSURANCE
Insurance Company:	CRUM & FORSTER SPECIALTY INSURANCE COMPANY
Effective Date:	11/04/2022
Expire Date:	11/04/2023
Owner ID:	73776
Onwer Name:	QUICK OIL CHANGE
Owner Address:	4681 S HWY 7
Owner Address2:	Not reported
Owner City,St,Zip:	DAVIE, FL 33314
Contact:	YASEL HERNANDEZ
Resp Party Phone:	7864397013

Name:	HI TECH LUBE 4
Address:	4681 S HWY 7
City,State,Zip:	DAVIE, FL 33314
Region:	3
Facility ID:	8945298
Facility Phone:	9545841415
Facility Status:	OPEN
Facility Type:	C
Type Description:	Fuel user/Non-retail
DEP CO:	P
Finaincial Responsibility:	INSURANCE
Insurance Company:	NATIONWIDE
Effective Date:	04/30/2013
Expire Date:	04/30/2014
Owner ID:	73776
Onwer Name:	QUICK OIL CHANGE
Owner Address:	4681 S HWY 7
Owner Address2:	Not reported
Owner City,St,Zip:	DAVIE, FL 33314
Contact:	YASEL HERNANDEZ
Resp Party Phone:	7864397013

HI TECH LUBE 4 (Continued) **U003109553**

Name:	HI TECH LUBE 4
Address:	4681 S HWY 7
City,State,Zip:	DAVIE, FL 33314
Region:	3
Facility ID:	8945298
Facility Phone:	9545841415
Facility Status:	OPEN
Facility Type:	C
Type Description:	Fuel user/Non-retail
DEP CO:	P
Finaincial Responsibility:	NONE
Insurance Company:	Not reported
Effective Date:	03/15/2008
Expire Date:	01/09/2009
Owner ID:	73776
Onwer Name:	QUICK OIL CHANGE
Owner Address:	4681 S HWY 7
Owner Address2:	Not reported
Owner City,St,Zip:	DAVIE, FL 33314
Contact:	YASEL HERNANDEZ
Resp Party Phone:	7864397013

BROWARD CO. HM:

Name:	HI TECH LUBE
Address:	4681 S STATE ROAD 7
City,State,Zip:	DAVIE, FL 33314
Region:	BROWARD
Facility ID:	00363
Alt Location:	S SR 7
Facility Status:	OPEN

BROWARD CO. NOV:

Name:	GLOBAL AUTO CARE INC D/B/A HI TECH LUBE 4
Address:	4681 S STATE ROAD 7
City,State,Zip:	DAVIE, FL 33314
Notice of Violation:	12/04/2017
Facility Status:	NOV Issued
Region:	BROWARD
Enforcement Number:	NOV19-0029
Code Section Number:	27-306(c) Effective 2/26/13 Storage Tank Facility: Construction and Operation Requirements
Completed Date:	Not reported
Closest Major Intersection:	Not reported

Name:	GLOBAL AUTO CARE INC D/B/A HI TECH LUBE 4
Address:	4681 S STATE ROAD 7
City,State,Zip:	DAVIE, FL 33314
Notice of Violation:	12/04/2017
Facility Status:	NOV Issued
Region:	BROWARD
Enforcement Number:	NOV19-0029
Code Section Number:	27-353(g)(1) Effective 3/5/08 Haz Mat Prohibitions
Completed Date:	Not reported
Closest Major Intersection:	Not reported

Name:	JET AUTO PLAZA, INC.
Address:	4681 S STATE ROAD 7

HI TECH LUBE 4 (Continued) **U003109553**

City,State,Zip:	DAVIE, FL 33314
Notice of Violation:	12/04/2017
Facility Status:	NOV Issued
Region:	BROWARD
Enforcement Number:	NOV19-0029
Code Section Number:	27-306(c) Effective 2/26/13 Storage Tank Facility: Construction and Operation Requirements
Completed Date:	Not reported
Closest Major Intersection:	Not reported

Name:	JET AUTO PLAZA, INC.
Address:	4681 S STATE ROAD 7
City,State,Zip:	DAVIE, FL 33314
Notice of Violation:	12/04/2017
Facility Status:	NOV Issued
Region:	BROWARD
Enforcement Number:	NOV19-0029
Code Section Number:	27-353(g)(1) Effective 3/5/08 Haz Mat Prohibitions
Completed Date:	Not reported
Closest Major Intersection:	Not reported

L82 **FDOT/TD GRIFFIN ROAD TOLL PLAZA** **FL UST** **U004044406**
West **5101 SW 45TH ST** **N/A**
1/8-1/4 **DAVIE, FL 33314**
0.125 mi.
662 ft. **Site 1 of 3 in cluster L**

Relative: Broward Co. UST:
Lower

Name:	FDOT/TD GRIFFIN ROAD TOLL PLAZA
Address:	5101 SW 45TH ST
City,State,Zip:	DAVIE, FL 33314
DEP Site Id:	069200743
Facility ID:	02248
Storage Tank ID:	02248-01
Tank Construction:	E. Fiberglass
Tank Size:	285
Install Date:	01/01/1992
Tank Status:	B. Removed From Site
Substance:	G. Diesel; Emergency Generator
Tank Type:	Underground

Actual:
3 ft.

L83 **FDOT/TD GIRRIN ROAD TOLL PLAZA NB** **FL HAZ WASTE** **S130097069**
West **5101 45TH ST SW** **N/A**
1/8-1/4 **DAVIE, FL 33314**
0.125 mi.
662 ft. **Site 2 of 3 in cluster L**

Relative: HAZ WASTE:
Lower

Facility ID:	218174
Name:	FDOT/TD GIRRIN ROAD TOLL PLAZA NB
Address:	5101 45TH ST SW
City,State,Zip:	DAVIE, FL 33314
County:	BROWARD
Telephone:	(954)975-4855
Email:	Not reported
Status:	A - ACTIVE - WASTE GENERATOR
Generator Status:	N - NOT A HAZARDOUS WASTE GENERATOR

Actual:
3 ft.

FDOT/TD GIRRIN ROAD TOLL PLAZA NB (Continued) **S130097069**

EPA ID:	NA
Other ID:	16840
Old Facility ID:	Not reported
SIC:	6512 - FIN, INS & REAL EST - NONRESIDENTIAL BUILDING OPERATORS
Verified:	V - VERIFICATION BY ON-SITE VISIT
Verified Date:	06/12/2019
Hazardous Waste LBS/YEAR:	0
Wastes:	2

L84
West
1/8-1/4
0.125 mi.
662 ft.

FDOT/TD GRIFFIN ROAD TOLL PLAZA NB **FL BROWARD CO. HM** **S107674908**
5101 SW 45TH ST **N/A**
DAVIE, FL 33314

Site 3 of 3 in cluster L

Relative:
Lower

Actual:
3 ft.

BROWARD CO. HM:

Name:	FDOT/TD GRIFFIN ROAD TOLL PLAZA NB
Address:	5101 SW 45TH ST
City,State,Zip:	DAVIE, FL 33314
Region:	BROWARD
Facility ID:	16840
Alt Location:	Not reported
Facility Status:	OPEN

Name:	FDOT/TD GRIFFIN ROAD TOLL PLAZA
Address:	5101 SW 45TH ST
City,State,Zip:	DAVIE, FL 33314
Region:	BROWARD
Facility ID:	02248
Alt Location:	MILE POST 53 FLORIDA'S TP(AS400/CMS) 9/4/03 Change fac address from 0 FLORIDA TPKE, #MP53 to 5101 SW 45TH ST per Cary Pines inspection comment on 9/3/03. SD
Facility Status:	OPEN

J85
WNW
1/8-1/4
0.127 mi.
668 ft.

ACTAVIS LABORATORIES FL INC **RCRA-LQG** **1005441805**
4955 ORANGE DRIVE **E MANIFEST** **FLR000071787**
DAVIE, FL 33314

Site 2 of 5 in cluster J

Relative:
Higher

Actual:
10 ft.

RCRA Listings:

Date Form Received by Agency:	20240229
Handler Name:	Actavis Laboratories Fl Inc
Handler Address:	4955 Orange Dr
Handler City,State,Zip:	DAVIE, FL 33314-3902
EPA ID:	FLR000071787
Contact Name:	TIFFANY HOLMES
Contact Address:	4955 ORANGE DR
Contact City,State,Zip:	FORT LAUDERDALE, FL 33314-3902
Contact Telephone:	954-585-1400
Contact Fax:	954-585-1806
Contact Email:	TIFFANY.HOLMES@ACTAVIS.COM
Contact Title:	ASSOC DIR EHS
EPA Region:	04
Land Type:	Private
Federal Waste Generator Description:	Large Quantity Generator

ACTAVIS LABORATORIES FL INC (Continued) **1005441805**

Non-Notifier:		Not reported
Biennial Report Cycle:		Not reported
Accessibility:		Not reported
Active Site Indicator:		Handler Activities
State District Owner:		Fl
State District:		SE
Mailing Address:		4955 ORANGE DR
Mailing City,State,Zip:		DAVIE, FL 33314-3902
Owner Name:	Andrx Pharmaceuticals Inc	
Owner Type:		Private
Operator Name:	Watson Laboratories Inc - Florida	
Operator Type:		Private
Short-Term Generator Activity:		No
Importer Activity:		No
Mixed Waste Generator:		No
Transporter Activity:		No
Transfer Facility Activity:		No
Recycler Activity with Storage:		No
Small Quantity On-Site Burner Exemption:		No
Smelting Melting and Refining Furnace Exemption:		No
Underground Injection Control:		No
Off-Site Waste Receipt:		No
Universal Waste Indicator:		No
Universal Waste Destination Facility:		No
Federal Universal Waste:		No
Active Site State-Reg Handler:		---
Federal Facility Indicator:		Not reported
Hazardous Secondary Material Indicator:		N
Sub-Part K Indicator:		Not reported
2018 GPRA Permit Baseline:		Not on the Baseline
2018 GPRA Renewals Baseline:		Not on the Baseline
202 GPRA Corrective Action Baseline:		No
Subject to Corrective Action Universe:		No
Non-TSDFs Where RCRA CA has Been Imposed Universe:		No
Corrective Action Priority Ranking:		No NCAPS ranking
Environmental Control Indicator:		No
Institutional Control Indicator:		No
Human Exposure Controls Indicator:		N/A
Groundwater Controls Indicator:		N/A
Significant Non-Complier Universe:		No
Unaddressed Significant Non-Complier Universe:		No
Addressed Significant Non-Complier Universe:		No
Significant Non-Complier With a Compliance Schedule Universe:		No
Financial Assurance Required:		Not reported
Handler Date of Last Change:		20250213
Recognized Trader-Importer:		No
Recognized Trader-Exporter:		No
Importer of Spent Lead Acid Batteries:		No
Exporter of Spent Lead Acid Batteries:		No
Recycler Activity Without Storage:		No
Manifest Broker:		No
Sub-Part P Indicator:		No

Biennial: List of Years

Year:	2023

ACTAVIS LABORATORIES FL INC (Continued) **1005441805**

Click Here for Biennial Reporting System Data:
Year: 2021

Click Here for Biennial Reporting System Data:
Year: 2019

Click Here for Biennial Reporting System Data:
Year: 2017

Click Here for Biennial Reporting System Data:
Year: 2015

Click Here for Biennial Reporting System Data:
Year: 2013

Click Here for Biennial Reporting System Data:
Year: 2011

Click Here for Biennial Reporting System Data:
Year: 2009

Click Here for Biennial Reporting System Data:
Year: 2007

Click Here for Biennial Reporting System Data:
Year: 2005

Click Here for Biennial Reporting System Data:
Year: 2001

Click Here for Biennial Reporting System Data:

Hazardous Waste Summary:
Waste Code: D001
Waste Description: Ignitable Waste

Waste Code: D002
Waste Description: Corrosive Waste

Waste Code: D003
Waste Description: Reactive Waste

Waste Code: D004
Waste Description: Arsenic

Waste Code: D005
Waste Description: Barium

Waste Code: D006
Waste Description: Cadmium

Waste Code: D007
Waste Description: Chromium

Waste Code: D008
Waste Description: Lead

ACTAVIS LABORATORIES FL INC (Continued) **1005441805**

Waste Code: D009
Waste Description: Mercury

Waste Code: D010
Waste Description: Selenium

Waste Code: D011
Waste Description: Silver

Waste Code: D018
Waste Description: Benzene

Waste Code: D019
Waste Description: Carbon Tetrachloride

Waste Code: D022
Waste Description: Chloroform

Waste Code: D028
Waste Description: 1,2-Dichloroethane

Waste Code: D035
Waste Description: Methyl Ethyl Ketone

Waste Code: D038
Waste Description: Pyridine

Waste Code: D039
Waste Description: Tetrachloroethylene

Waste Code: D040
Waste Description: Trichloroethylene

Waste Code: F001
Waste Description: The Following Spent Halogenated Solvents Used In Degreasing: Tetrachloroethylene, Trichlorethylene, Methylene Chloride, 1,1,1-Trichloroethane, Carbon Tetrachloride And Chlorinated Fluorocarbons; All Spent Solvent Mixtures/Blends Used In Degreasing Containing, Before Use, A Total Of Ten Percent Or More (By Volume) Of One Or More Of The Above Halogenated Solvents Or Those Solvents Listed In F002, F004, And F005; And Still Bottoms From The Recovery Of These Spent Solvents And Spent Solvent Mixtures.

Waste Code: F002
Waste Description: The Following Spent Halogenated Solvents: Tetrachloroethylene, Methylene Chloride, Trichloroethylene, 1,1,1-Trichloroethane, Chlorobenzene, 1,1,2-Trichloro-1,2,2-Trifluoroethane, Ortho-Dichlorobenzene, Trichlorofluoromethane, And 1,1,2, Trichloroethane; All Spent Solvent Mixtures/Blends Containing, Before Use, A Total Of Ten Percent Or More (By Volume) Of One Or More Of The Above Halogenated Solvents Or Those Solvents Listed In F001, F004, And F005; And Still Bottoms From The Recovery Of These Spent Solvents And Spent Solvent Mixtures.

Waste Code: F003
Waste Description: The Following Spent Nonhalogenated Solvents: Xylene, Acetone, Ethyl Acetate, Ethyl Benzene, Ethyl Ether, Methyl Isobutyl Ketone, N-Butyl

ACTAVIS LABORATORIES FL INC (Continued) **1005441805**

Alcohol, Cyclohexanone, And Methanol; All Spent Solvent Mixtures/Blends Containing, Before Use, Only The Above Spent Nonhalogenated Solvents; And All Spent Solvent Mixtures/Blends Containing, Before Use, One Or More Of The Above Nonhalogenated Solvents, And A Total Of Ten Percent Or More (By Volume) Of One Or More Of Those Solvents Listed In F001, F002, F004, And F005; And Still Bottoms From The Recovery Of These Spent Solvents And Spent Solvent Mixtures.

Waste Code: F005
Waste Description: The Following Spent Nonhalogenated Solvents: Toluene, Methyl Ethyl Ketone, Carbon Disulfide, Isobutanol, Pyridine, Benzene, 2-Ethoxyethanol, And 2-Nitropropane; All Spent Solvent Mixtures/Blends Containing, Before Use, A Total Of Ten Percent Or More (By Volume) Of One Or More Of The Above Nonhalogenated Solvents Or Those Solvents Listed In F001, F002, Or F004; And Still Bottoms From The Recovery Of These Spent Solvents And Spent Solvent Mixtures.

Waste Code: P022
Waste Description: Carbon Disulfide

Waste Code: P105
Waste Description: Sodium Azide

Waste Code: U002
Waste Description: 2-Propanone (I) (Or) Acetone (I)

Waste Code: U003
Waste Description: Acetonitrile (I,T)

Waste Code: U009
Waste Description: 2-Propenenitrile (Or) Acrylonitrile

Waste Code: U012
Waste Description: Aniline (I,T) (Or) Benzenamine (I,T)

Waste Code: U031
Waste Description: 1-Butanol (I) (Or) N-Butyl Alcohol (I)

Waste Code: U044
Waste Description: Chloroform (Or) Methane, Trichloro-

Waste Code: U045
Waste Description: Methane, Chloro- (I,T) (Or) Methyl Chloride (I,T)

Waste Code: U055
Waste Description: Benzene, (1-Methylethyl)- (I) (Or) Cumene (I)

Waste Code: U056
Waste Description: Benzene, Hexahydro- (I) (Or) Cyclohexane (I)

Waste Code: U057
Waste Description: Cyclohexanone (I)

Waste Code: U077
Waste Description: Ethane, 1,2-Dichloro- (Or) Ethylene Dichloride

ACTAVIS LABORATORIES FL INC (Continued) **1005441805**

Waste Code: U080
Waste Description: Methane, Dichloro- (Or) Methylene Chloride

Waste Code: U108
Waste Description: 1,4-Diethyleneoxide (Or) 1,4-Dioxane

Waste Code: U112
Waste Description: Acetic Acid, Ethyl Ester (I) (Or) Ethyl Acetate (I)

Waste Code: U113
Waste Description: 2-Propenoic Acid, Ethyl Ester (I) (Or) Ethyl Acrylate (I)

Waste Code: U117
Waste Description: Ethane, 1,1'-Oxybis-(I) (Or) Ethyl Ether (I)

Waste Code: U122
Waste Description: Formaldehyde

Waste Code: U125
Waste Description: 2-Furancarboxaldehyde (I) (Or) Furfural (I)

Waste Code: U133
Waste Description: Hydrazine (R,T)

Waste Code: U134
Waste Description: Hydrofluoric Acid (C,T) (Or) Hydrogen Fluoride (C,T)

Waste Code: U140
Waste Description: 1-Propanol, 2-Methyl- (I,T) (Or) Isobutyl Alcohol (I,T)

Waste Code: U154
Waste Description: Methanol (I) (Or) Methyl Alcohol (I)

Waste Code: U159
Waste Description: 2-Butanone (I,T) (Or) Methyl Ethyl Ketone (Mek) (I,T)

Waste Code: U162
Waste Description: 2-Propenoic Acid, 2-Methyl-, Methyl Ester (I,T) (Or) Methyl Methacrylate (I,T)

Waste Code: U188
Waste Description: Phenol

Waste Code: U196
Waste Description: Pyridine

Waste Code: U210
Waste Description: Ethene, Tetrachloro- (Or) Tetrachloroethylene

Waste Code: U213
Waste Description: Furan, Tetrahydro-(I) (Or) Tetrahydrofuran (I)

Waste Code: U220
Waste Description: Benzene, Methyl- (Or) Toluene

Waste Code: U228
Waste Description: Ethene, Trichloro- (Or) Trichloroethylene

ACTAVIS LABORATORIES FL INC (Continued) **1005441805**

Waste Code: U239
Waste Description: Benzene, Dimethyl- (I,T) (Or) Xylene (I)

Waste Code: U404
Waste Description: U404

Handler - Owner Operator:
Owner/Operator Indicator: Owner
Owner/Operator Name: WATSON LABORATORIES FLORIDA
Legal Status: Private
Date Became Current: 20080904
Date Ended Current: Not reported
Owner/Operator Address: 4955 ORANGE DR
Owner/Operator City,State,Zip: FT. LAUDERDALE, FL 33314
Owner/Operator Telephone: 954-585-1454
Owner/Operator Telephone Ext: Not reported
Owner/Operator Fax: Not reported
Owner/Operator Email: Not reported

Owner/Operator Indicator: Operator
Owner/Operator Name: WATSON LABORATORIES INC-FL
Legal Status: Private
Date Became Current: 20080904
Date Ended Current: Not reported
Owner/Operator Address: 4955 ORANGE DRIVE
Owner/Operator City,State,Zip: FORT LAUDERDALE, FL 33314
Owner/Operator Telephone: 954-585-1400
Owner/Operator Telephone Ext: 5145
Owner/Operator Fax: Not reported
Owner/Operator Email: Not reported

Owner/Operator Indicator: Owner
Owner/Operator Name: TEVA PHARMACUETICALS INC
Legal Status: Private
Date Became Current: 20160802
Date Ended Current: Not reported
Owner/Operator Address: 1090 HORSHAM ROAD
Owner/Operator City,State,Zip: NORTH WALES, PA 19454-0000
Owner/Operator Telephone: Not reported
Owner/Operator Telephone Ext: Not reported
Owner/Operator Fax: Not reported
Owner/Operator Email: Not reported

Owner/Operator Indicator: Owner
Owner/Operator Name: TEVA PHARMACUETICALS INC
Legal Status: Private
Date Became Current: 20160802
Date Ended Current: Not reported
Owner/Operator Address: 1090 HORSHAM ROAD
Owner/Operator City,State,Zip: NORTH WALES, PA 19454-0000
Owner/Operator Telephone: 954-585-1400
Owner/Operator Telephone Ext: Not reported
Owner/Operator Fax: Not reported
Owner/Operator Email: Not reported

Owner/Operator Indicator: Owner
Owner/Operator Name: ANDRX PHARMACEUTICALS INC

ACTAVIS LABORATORIES FL INC (Continued) **1005441805**

Legal Status: Private
Date Became Current: 20010111
Date Ended Current: 20061110
Owner/Operator Address: 4955 ORANGE DR
Owner/Operator City,State,Zip: DAVIE, FL 33314-3902
Owner/Operator Telephone: Not reported
Owner/Operator Telephone Ext: Not reported
Owner/Operator Fax: Not reported
Owner/Operator Email: Not reported

Owner/Operator Indicator: Operator
Owner/Operator Name: WATSON LABORATORIES INC - FLORIDA
Legal Status: Private
Date Became Current: 20080904
Date Ended Current: 20140421
Owner/Operator Address: 4955 ORANGE DR
Owner/Operator City,State,Zip: FORT LAUDERDALE, FL 33314-3902
Owner/Operator Telephone: 954-585-1400
Owner/Operator Telephone Ext: Not reported
Owner/Operator Fax: Not reported
Owner/Operator Email: Not reported

Owner/Operator Indicator: Owner
Owner/Operator Name: WATSON LABORATORIES INC - FLORIDA
Legal Status: Private
Date Became Current: 20080904
Date Ended Current: Not reported
Owner/Operator Address: 4955 ORANGE DR
Owner/Operator City,State,Zip: DAVIE, FL 33314-3902
Owner/Operator Telephone: 954-585-1454
Owner/Operator Telephone Ext: Not reported
Owner/Operator Fax: Not reported
Owner/Operator Email: Not reported

Owner/Operator Indicator: Owner
Owner/Operator Name: ANDRX PHARMACEUTICALS INC
Legal Status: Private
Date Became Current: 20010111
Date Ended Current: 20061110
Owner/Operator Address: 4955 ORANGE DR
Owner/Operator City,State,Zip: DAVIE, FL 33314-3902
Owner/Operator Telephone: Not reported
Owner/Operator Telephone Ext: Not reported
Owner/Operator Fax: Not reported
Owner/Operator Email: Not reported

Owner/Operator Indicator: Operator
Owner/Operator Name: WATSON LABORATORIES INC - FLORIDA
Legal Status: Private
Date Became Current: 20061106
Date Ended Current: Not reported
Owner/Operator Address: 4955 ORANGE DR
Owner/Operator City,State,Zip: DAVIE, FL 33314-3902
Owner/Operator Telephone: 954-585-1454
Owner/Operator Telephone Ext: Not reported
Owner/Operator Fax: Not reported
Owner/Operator Email: Not reported

ACTAVIS LABORATORIES FL INC (Continued) **1005441805**

Owner/Operator Indicator: Operator
Owner/Operator Name: ACTAVIS LABORATORIES FL INC
Legal Status: Private
Date Became Current: 20140421
Date Ended Current: Not reported
Owner/Operator Address: 4955 ORANGE DR
Owner/Operator City,State,Zip: DAVIE, FL 33314-3902
Owner/Operator Telephone: Not reported
Owner/Operator Telephone Ext: Not reported
Owner/Operator Fax: Not reported
Owner/Operator Email: Not reported

Owner/Operator Indicator: Operator
Owner/Operator Name: ACTAVIS LABORATORIES FL INC
Legal Status: Private
Date Became Current: 20140421
Date Ended Current: Not reported
Owner/Operator Address: 4955 ORANGE DR
Owner/Operator City,State,Zip: DAVIE, FL 33314-3902
Owner/Operator Telephone: Not reported
Owner/Operator Telephone Ext: Not reported
Owner/Operator Fax: Not reported
Owner/Operator Email: Not reported

Owner/Operator Indicator: Owner
Owner/Operator Name: TEVA PHARMACUETICALS INC
Legal Status: Private
Date Became Current: 20160802
Date Ended Current: Not reported
Owner/Operator Address: 1090 HORSHAM ROAD
Owner/Operator City,State,Zip: NORTH WALES, PA 19454-0000
Owner/Operator Telephone: Not reported
Owner/Operator Telephone Ext: Not reported
Owner/Operator Fax: Not reported
Owner/Operator Email: Not reported

Owner/Operator Indicator: Owner
Owner/Operator Name: ACTAVIS LABORATORIES FL, INC.
Legal Status: Private
Date Became Current: 20140421
Date Ended Current: Not reported
Owner/Operator Address: 4955 ORANGE DRIVE
Owner/Operator City,State,Zip: FORT LAUDERDALE, FL 33314
Owner/Operator Telephone: Not reported
Owner/Operator Telephone Ext: Not reported
Owner/Operator Fax: Not reported
Owner/Operator Email: Not reported

Owner/Operator Indicator: Owner
Owner/Operator Name: WATSON LABORATORIES INC - FLORIDA
Legal Status: Private
Date Became Current: 20080904
Date Ended Current: Not reported
Owner/Operator Address: 4955 ORANGE DR
Owner/Operator City,State,Zip: FORT LAUDERDALE, FL 33314-3902
Owner/Operator Telephone: 954-585-1400
Owner/Operator Telephone Ext: Not reported

ACTAVIS LABORATORIES FL INC (Continued) **1005441805**

Owner/Operator Fax: Not reported
Owner/Operator Email: Not reported

Owner/Operator Indicator: Operator
Owner/Operator Name: ACTAVIS LABORATORIES FL INC
Legal Status: Private
Date Became Current: 20140421
Date Ended Current: Not reported
Owner/Operator Address: 4955 ORANGE DR
Owner/Operator City,State,Zip: DAVIE, FL 33314-3902
Owner/Operator Telephone: Not reported
Owner/Operator Telephone Ext: Not reported
Owner/Operator Fax: Not reported
Owner/Operator Email: Not reported

Owner/Operator Indicator: Owner
Owner/Operator Name: ANDRX PHARMACEUTICALS INC
Legal Status: Private
Date Became Current: 20010111
Date Ended Current: Not reported
Owner/Operator Address: 4955 ORANGE DR
Owner/Operator City,State,Zip: DAVIE, FL 33314-3902
Owner/Operator Telephone: 954-585-1400
Owner/Operator Telephone Ext: Not reported
Owner/Operator Fax: Not reported
Owner/Operator Email: Not reported

Owner/Operator Indicator: Operator
Owner/Operator Name: ACTAVIS LABORATORIES FL INC
Legal Status: Private
Date Became Current: 20140421
Date Ended Current: Not reported
Owner/Operator Address: 4955 ORANGE DR
Owner/Operator City,State,Zip: DAVIE, FL 33314-3902
Owner/Operator Telephone: 954-585-1400
Owner/Operator Telephone Ext: Not reported
Owner/Operator Fax: Not reported
Owner/Operator Email: Not reported

Owner/Operator Indicator: Operator
Owner/Operator Name: WATSON LABORATORIES INC - FLORIDA
Legal Status: Private
Date Became Current: 20061106
Date Ended Current: Not reported
Owner/Operator Address: 4955 ORANGE DR
Owner/Operator City,State,Zip: DAVIE, FL 33314-3902
Owner/Operator Telephone: 954-585-1454
Owner/Operator Telephone Ext: Not reported
Owner/Operator Fax: Not reported
Owner/Operator Email: Not reported

Owner/Operator Indicator: Operator
Owner/Operator Name: WATSON LABORATORIES INC - FLORIDA
Legal Status: Private
Date Became Current: 20080904
Date Ended Current: Not reported
Owner/Operator Address: 4955 ORANGE DR

ACTAVIS LABORATORIES FL INC (Continued) **1005441805**

Owner/Operator City,State,Zip: FORT LAUDERDALE, FL 33314-3902
Owner/Operator Telephone: 954-585-1400
Owner/Operator Telephone Ext: Not reported
Owner/Operator Fax: Not reported
Owner/Operator Email: Not reported

Owner/Operator Indicator: Owner
Owner/Operator Name: WATSON LABORATORIES INC - FLORIDA
Legal Status: Private
Date Became Current: 20080904
Date Ended Current: Not reported
Owner/Operator Address: 4955 ORANGE DR
Owner/Operator City,State,Zip: FORT LAUDERDALE, FL 33314-3902
Owner/Operator Telephone: 954-585-1400
Owner/Operator Telephone Ext: Not reported
Owner/Operator Fax: Not reported
Owner/Operator Email: Not reported

Owner/Operator Indicator: Operator
Owner/Operator Name: ACTAVIS LABORATORIES FL INC
Legal Status: Private
Date Became Current: 20140421
Date Ended Current: Not reported
Owner/Operator Address: 4955 ORANGE DR
Owner/Operator City,State,Zip: DAVIE, FL 33314-3902
Owner/Operator Telephone: 954-585-1400
Owner/Operator Telephone Ext: Not reported
Owner/Operator Fax: Not reported
Owner/Operator Email: Not reported

Owner/Operator Indicator: Owner
Owner/Operator Name: TEVA PHARMACUETICALS INC
Legal Status: Private
Date Became Current: 20160802
Date Ended Current: Not reported
Owner/Operator Address: 1090 HORSHAM ROAD
Owner/Operator City,State,Zip: NORTH WALES, PA 19454-0000
Owner/Operator Telephone: 954-585-1400
Owner/Operator Telephone Ext: Not reported
Owner/Operator Fax: Not reported
Owner/Operator Email: Not reported

Owner/Operator Indicator: Operator
Owner/Operator Name: ANDRX PHARMACEUCTICALS
Legal Status: Private
Date Became Current: 19920101
Date Ended Current: Not reported
Owner/Operator Address: 4955 ORANGE DRIVE
Owner/Operator City,State,Zip: FORT LAUDERDALE, FL 33314-3902
Owner/Operator Telephone: Not reported
Owner/Operator Telephone Ext: Not reported
Owner/Operator Fax: Not reported
Owner/Operator Email: Not reported

Owner/Operator Indicator: Owner
Owner/Operator Name: ANDRX CORPORATION
Legal Status: Private

ACTAVIS LABORATORIES FL INC (Continued) **1005441805**

Date Became Current: 19920101
Date Ended Current: Not reported
Owner/Operator Address: Not reported
Owner/Operator City,State,Zip: Not reported
Owner/Operator Telephone: Not reported
Owner/Operator Telephone Ext: Not reported
Owner/Operator Fax: Not reported
Owner/Operator Email: Not reported

Owner/Operator Indicator: Operator
Owner/Operator Name: ANDRX PHARMACEUTICALS, INC.
Legal Status: Private
Date Became Current: 20011201
Date Ended Current: Not reported
Owner/Operator Address: Not reported
Owner/Operator City,State,Zip: Not reported
Owner/Operator Telephone: Not reported
Owner/Operator Telephone Ext: Not reported
Owner/Operator Fax: Not reported
Owner/Operator Email: Not reported

Owner/Operator Indicator: Owner
Owner/Operator Name: WATSON LABORATORIES INC. FLORIDA
Legal Status: Private
Date Became Current: 20080904
Date Ended Current: Not reported
Owner/Operator Address: 4955 ORANGE DRIVE
Owner/Operator City,State,Zip: FORT LAUDERDALE, FL 33314
Owner/Operator Telephone: 954-585-1400
Owner/Operator Telephone Ext: 5145
Owner/Operator Fax: Not reported
Owner/Operator Email: Not reported

Owner/Operator Indicator: Owner
Owner/Operator Name: TEVA PHARMACEUTICALS INC
Legal Status: Private
Date Became Current: 20160802
Date Ended Current: Not reported
Owner/Operator Address: 1090 HORSHAM ROAD
Owner/Operator City,State,Zip: NORTH WALES, PA 19454
Owner/Operator Telephone: 954-585-1400
Owner/Operator Telephone Ext: Not reported
Owner/Operator Fax: Not reported
Owner/Operator Email: TIFFANY.HOLMES@ACTAVIS.COM

Owner/Operator Indicator: Owner
Owner/Operator Name: ANDRX PHARMACEUTICALS INC
Legal Status: Private
Date Became Current: 20010111
Date Ended Current: 20061110
Owner/Operator Address: 4955 ORANGE DR
Owner/Operator City,State,Zip: DAVIE, FL 33314-3902
Owner/Operator Telephone: Not reported
Owner/Operator Telephone Ext: Not reported
Owner/Operator Fax: Not reported
Owner/Operator Email: Not reported

ACTAVIS LABORATORIES FL INC (Continued) **1005441805**

Owner/Operator Indicator: Owner
Owner/Operator Name: WATSON LABORATORIES INC - FLORIDA
Legal Status: Private
Date Became Current: 20080904
Date Ended Current: 20180928
Owner/Operator Address: 4955 ORANGE DR
Owner/Operator City,State,Zip: FORT LAUDERDALE, FL 33314-3902
Owner/Operator Telephone: 954-585-1400
Owner/Operator Telephone Ext: Not reported
Owner/Operator Fax: Not reported
Owner/Operator Email: Not reported

Owner/Operator Indicator: Owner
Owner/Operator Name: WATSON LABORATORIES INC - FLORIDA
Legal Status: Private
Date Became Current: 20080904
Date Ended Current: Not reported
Owner/Operator Address: 4955 ORANGE DR
Owner/Operator City,State,Zip: DAVIE, FL 33314-3902
Owner/Operator Telephone: 954-585-1454
Owner/Operator Telephone Ext: Not reported
Owner/Operator Fax: Not reported
Owner/Operator Email: Not reported

Owner/Operator Indicator: Owner
Owner/Operator Name: ANDRX PHARMACEUTICALS INC
Legal Status: Private
Date Became Current: 20010111
Date Ended Current: 20061110
Owner/Operator Address: 4955 ORANGE DR
Owner/Operator City,State,Zip: DAVIE, FL 33314-3902
Owner/Operator Telephone: Not reported
Owner/Operator Telephone Ext: Not reported
Owner/Operator Fax: Not reported
Owner/Operator Email: Not reported

Owner/Operator Indicator: Operator
Owner/Operator Name: ACTAVIS LABORATORIES FL INC
Legal Status: Private
Date Became Current: 20140421
Date Ended Current: Not reported
Owner/Operator Address: 4955 ORANGE DR
Owner/Operator City,State,Zip: DAVIE, FL 33314-3902
Owner/Operator Telephone: Not reported
Owner/Operator Telephone Ext: Not reported
Owner/Operator Fax: Not reported
Owner/Operator Email: Not reported

Owner/Operator Indicator: Owner
Owner/Operator Name: WATSON LABORATORIES INC - FLORIDA
Legal Status: Private
Date Became Current: 20080904
Date Ended Current: 20180928
Owner/Operator Address: 4955 ORANGE DR
Owner/Operator City,State,Zip: FORT LAUDERDALE, FL 33314-3902
Owner/Operator Telephone: 954-585-1400
Owner/Operator Telephone Ext: Not reported

ACTAVIS LABORATORIES FL INC (Continued) **1005441805**

Owner/Operator Fax: Not reported
Owner/Operator Email: Not reported

Owner/Operator Indicator: Owner
Owner/Operator Name: TEVA PHARMACUETICALS INC
Legal Status: Private
Date Became Current: 20160802
Date Ended Current: Not reported
Owner/Operator Address: 1090 HORSHAM ROAD
Owner/Operator City,State,Zip: NORTH WALES, PA 19454-0000
Owner/Operator Telephone: 863-688-7407
Owner/Operator Telephone Ext: Not reported
Owner/Operator Fax: Not reported
Owner/Operator Email: Not reported

Owner/Operator Indicator: Owner
Owner/Operator Name: WATSON LABORATORIES INC - FLORIDA
Legal Status: Private
Date Became Current: 20080904
Date Ended Current: 20180928
Owner/Operator Address: 4955 ORANGE DR
Owner/Operator City,State,Zip: FORT LAUDERDALE, FL 33314-3902
Owner/Operator Telephone: 954-585-1400
Owner/Operator Telephone Ext: Not reported
Owner/Operator Fax: Not reported
Owner/Operator Email: Not reported

Owner/Operator Indicator: Operator
Owner/Operator Name: WATSON LABORATORIES-FLORIDA
Legal Status: Private
Date Became Current: 20061106
Date Ended Current: Not reported
Owner/Operator Address: 4955 ORANGE DR
Owner/Operator City,State,Zip: FT. LAUDERDALE, FL 33314
Owner/Operator Telephone: 954-585-1454
Owner/Operator Telephone Ext: Not reported
Owner/Operator Fax: Not reported
Owner/Operator Email: Not reported

Owner/Operator Indicator: Owner
Owner/Operator Name: ANDRX PHARMACEUTICALS INC
Legal Status: Private
Date Became Current: 20010111
Date Ended Current: Not reported
Owner/Operator Address: 4955 ORANGE DR
Owner/Operator City,State,Zip: DAVIE, FL 33314-3902
Owner/Operator Telephone: 954-585-1400
Owner/Operator Telephone Ext: Not reported
Owner/Operator Fax: Not reported
Owner/Operator Email: Not reported

Owner/Operator Indicator: Owner
Owner/Operator Name: TEVA PHARMACUETICALS INC
Legal Status: Private
Date Became Current: 20160802
Date Ended Current: Not reported
Owner/Operator Address: 1090 HORSHAM ROAD

ACTAVIS LABORATORIES FL INC (Continued) **1005441805**

Owner/Operator City,State,Zip:	NORTH WALES, PA 19454-0000
Owner/Operator Telephone:	954-585-1400
Owner/Operator Telephone Ext:	Not reported
Owner/Operator Fax:	Not reported
Owner/Operator Email:	Not reported

Owner/Operator Indicator:	Owner
Owner/Operator Name:	WATSON LABORATORIES INC - FLORIDA
Legal Status:	Private
Date Became Current:	20080904
Date Ended Current:	Not reported
Owner/Operator Address:	4955 ORANGE DR
Owner/Operator City,State,Zip:	DAVIE, FL 33314-3902
Owner/Operator Telephone:	954-585-1454
Owner/Operator Telephone Ext:	Not reported
Owner/Operator Fax:	Not reported
Owner/Operator Email:	Not reported

Owner/Operator Indicator:	Operator
Owner/Operator Name:	WATSON LABORATORIES INC - FLORIDA
Legal Status:	Private
Date Became Current:	20080904
Date Ended Current:	20140421
Owner/Operator Address:	4955 ORANGE DR
Owner/Operator City,State,Zip:	FORT LAUDERDALE, FL 33314-3902
Owner/Operator Telephone:	954-585-1400
Owner/Operator Telephone Ext:	Not reported
Owner/Operator Fax:	Not reported
Owner/Operator Email:	Not reported

Owner/Operator Indicator:	Operator
Owner/Operator Name:	ACTAVIS LABORATORIES FL INC
Legal Status:	Private
Date Became Current:	20140421
Date Ended Current:	Not reported
Owner/Operator Address:	4955 ORANGE DR
Owner/Operator City,State,Zip:	DAVIE, FL 33314-3902
Owner/Operator Telephone:	954-585-1400
Owner/Operator Telephone Ext:	Not reported
Owner/Operator Fax:	Not reported
Owner/Operator Email:	Not reported

Owner/Operator Indicator:	Owner
Owner/Operator Name:	ANDRX PHARMACEUTICALS INC
Legal Status:	Private
Date Became Current:	20010111
Date Ended Current:	20061110
Owner/Operator Address:	4955 ORANGE DR
Owner/Operator City,State,Zip:	DAVIE, FL 33314-3902
Owner/Operator Telephone:	954-585-1400
Owner/Operator Telephone Ext:	Not reported
Owner/Operator Fax:	Not reported
Owner/Operator Email:	Not reported

Owner/Operator Indicator:	Operator
Owner/Operator Name:	WATSON LABORATORIES INC - FLORIDA
Legal Status:	Private

ACTAVIS LABORATORIES FL INC (Continued) **1005441805**

Date Became Current: 20080904
Date Ended Current: 20140421
Owner/Operator Address: 4955 ORANGE DR
Owner/Operator City,State,Zip: FORT LAUDERDALE, FL 33314-3902
Owner/Operator Telephone: 954-585-1400
Owner/Operator Telephone Ext: Not reported
Owner/Operator Fax: Not reported
Owner/Operator Email: Not reported

Owner/Operator Indicator: Owner
Owner/Operator Name: ANDRX PHARMACEUTICALS INC
Legal Status: Private
Date Became Current: 20010111
Date Ended Current: 20061110
Owner/Operator Address: 4955 ORANGE DR
Owner/Operator City,State,Zip: DAVIE, FL 33314-3902
Owner/Operator Telephone: Not reported
Owner/Operator Telephone Ext: Not reported
Owner/Operator Fax: Not reported
Owner/Operator Email: Not reported

Owner/Operator Indicator: Owner
Owner/Operator Name: ANDRX PHARMACEUTICALS INC
Legal Status: Private
Date Became Current: 20010111
Date Ended Current: 20061110
Owner/Operator Address: 4955 ORANGE DR
Owner/Operator City,State,Zip: DAVIE, FL 33314-3902
Owner/Operator Telephone: Not reported
Owner/Operator Telephone Ext: Not reported
Owner/Operator Fax: Not reported
Owner/Operator Email: Not reported

Owner/Operator Indicator: Owner
Owner/Operator Name: WATSON LABORATORIES INC - FLORIDA
Legal Status: Private
Date Became Current: 20080904
Date Ended Current: 20180928
Owner/Operator Address: 4955 ORANGE DR
Owner/Operator City,State,Zip: FORT LAUDERDALE, FL 33314-3902
Owner/Operator Telephone: 954-585-1400
Owner/Operator Telephone Ext: Not reported
Owner/Operator Fax: Not reported
Owner/Operator Email: Not reported

Owner/Operator Indicator: Operator
Owner/Operator Name: WATSON LABORATORIES INC - FLORIDA
Legal Status: Private
Date Became Current: 20080904
Date Ended Current: 20140421
Owner/Operator Address: 4955 ORANGE DR
Owner/Operator City,State,Zip: FORT LAUDERDALE, FL 33314-3902
Owner/Operator Telephone: 954-585-1400
Owner/Operator Telephone Ext: Not reported
Owner/Operator Fax: Not reported
Owner/Operator Email: Not reported

ACTAVIS LABORATORIES FL INC (Continued) **1005441805**

Owner/Operator Indicator: Operator
Owner/Operator Name: WATSON LABORATORIES INC - FLORIDA
Legal Status: Private
Date Became Current: 20080904
Date Ended Current: 20140421
Owner/Operator Address: 4955 ORANGE DR
Owner/Operator City,State,Zip: FORT LAUDERDALE, FL 33314-3902
Owner/Operator Telephone: 954-585-1400
Owner/Operator Telephone Ext: Not reported
Owner/Operator Fax: Not reported
Owner/Operator Email: Not reported

Owner/Operator Indicator: Owner
Owner/Operator Name: TEVA PHARMACUETICALS INC
Legal Status: Private
Date Became Current: 20160802
Date Ended Current: Not reported
Owner/Operator Address: 1090 HORSHAM ROAD
Owner/Operator City,State,Zip: NORTH WALES, PA 19454-0000
Owner/Operator Telephone: 954-585-1400
Owner/Operator Telephone Ext: Not reported
Owner/Operator Fax: Not reported
Owner/Operator Email: Not reported

Owner/Operator Indicator: Owner
Owner/Operator Name: ANDRX PHARMACEUTICALS INC
Legal Status: Private
Date Became Current: 20010111
Date Ended Current: 20061110
Owner/Operator Address: 4955 ORANGE DR
Owner/Operator City,State,Zip: DAVIE, FL 33314-3902
Owner/Operator Telephone: 863-688-7407
Owner/Operator Telephone Ext: Not reported
Owner/Operator Fax: Not reported
Owner/Operator Email: Not reported

Owner/Operator Indicator: Operator
Owner/Operator Name: WATSON LABORATORIES INC - FLORIDA
Legal Status: Private
Date Became Current: 20080904
Date Ended Current: 20140421
Owner/Operator Address: 4955 ORANGE DR
Owner/Operator City,State,Zip: FORT LAUDERDALE, FL 33314-3902
Owner/Operator Telephone: 954-585-1400
Owner/Operator Telephone Ext: Not reported
Owner/Operator Fax: Not reported
Owner/Operator Email: Not reported

Owner/Operator Indicator: Operator
Owner/Operator Name: WATSON LABORATORIES-FLORIDA
Legal Status: Private
Date Became Current: 20000101
Date Ended Current: Not reported
Owner/Operator Address: 4955 ORANGE DR
Owner/Operator City,State,Zip: FT. LAUDERDALE, FL 33314
Owner/Operator Telephone: Not reported
Owner/Operator Telephone Ext: Not reported

ACTAVIS LABORATORIES FL INC (Continued) **1005441805**

Owner/Operator Fax: Not reported
Owner/Operator Email: Not reported

Owner/Operator Indicator: Operator
Owner/Operator Name: WATSON LABORATORIES INC. FLORIDA
Legal Status: Private
Date Became Current: 20080904
Date Ended Current: Not reported
Owner/Operator Address: 4955 ORANGE DRIVE
Owner/Operator City,State,Zip: FORT LAUDERDALE, FL 33314
Owner/Operator Telephone: 954-585-1400
Owner/Operator Telephone Ext: 5145
Owner/Operator Fax: Not reported
Owner/Operator Email: Not reported

Owner/Operator Indicator: Owner
Owner/Operator Name: WATSON LABORATORIES INC - FLORIDA
Legal Status: Private
Date Became Current: 20080904
Date Ended Current: Not reported
Owner/Operator Address: 4955 ORANGE DR
Owner/Operator City,State,Zip: FORT LAUDERDALE, FL 33314-3902
Owner/Operator Telephone: 954-585-1400
Owner/Operator Telephone Ext: Not reported
Owner/Operator Fax: Not reported
Owner/Operator Email: Not reported

Owner/Operator Indicator: Operator
Owner/Operator Name: WATSON LABORATORIES INC - FLORIDA
Legal Status: Private
Date Became Current: 20080904
Date Ended Current: Not reported
Owner/Operator Address: 4955 ORANGE DR
Owner/Operator City,State,Zip: FORT LAUDERDALE, FL 33314-3902
Owner/Operator Telephone: 954-585-1400
Owner/Operator Telephone Ext: Not reported
Owner/Operator Fax: Not reported
Owner/Operator Email: Not reported

Owner/Operator Indicator: Operator
Owner/Operator Name: WATSON LABORATORIES INC - FLORIDA
Legal Status: Private
Date Became Current: 20061106
Date Ended Current: Not reported
Owner/Operator Address: 4955 ORANGE DR
Owner/Operator City,State,Zip: DAVIE, FL 33314-3902
Owner/Operator Telephone: 954-585-1454
Owner/Operator Telephone Ext: Not reported
Owner/Operator Fax: Not reported
Owner/Operator Email: Not reported

Owner/Operator Indicator: Owner
Owner/Operator Name: WATSON LABORATORIES INC - FLORIDA
Legal Status: Private
Date Became Current: 20080904
Date Ended Current: Not reported
Owner/Operator Address: 4955 ORANGE DR

ACTAVIS LABORATORIES FL INC (Continued) **1005441805**

Owner/Operator City,State,Zip: FORT LAUDERDALE, FL 33314-3902
Owner/Operator Telephone: 954-585-1400
Owner/Operator Telephone Ext: Not reported
Owner/Operator Fax: Not reported
Owner/Operator Email: Not reported

Owner/Operator Indicator: Owner
Owner/Operator Name: WATSON LABORATORIES INC - FLORIDA
Legal Status: Private
Date Became Current: 20080904
Date Ended Current: 20180928
Owner/Operator Address: 4955 ORANGE DR
Owner/Operator City,State,Zip: FORT LAUDERDALE, FL 33314-3902
Owner/Operator Telephone: 954-585-1400
Owner/Operator Telephone Ext: Not reported
Owner/Operator Fax: Not reported
Owner/Operator Email: Not reported

Owner/Operator Indicator: Owner
Owner/Operator Name: TEVA PHARMACUETICALS INC
Legal Status: Private
Date Became Current: 20160802
Date Ended Current: Not reported
Owner/Operator Address: 1090 HORSHAM ROAD
Owner/Operator City,State,Zip: NORTH WALES, PA 19454-0000
Owner/Operator Telephone: 954-585-1400
Owner/Operator Telephone Ext: Not reported
Owner/Operator Fax: Not reported
Owner/Operator Email: Not reported

Owner/Operator Indicator: Owner
Owner/Operator Name: ANDRX PHARMACEUTICALS INC
Legal Status: Private
Date Became Current: 20010111
Date Ended Current: 20061110
Owner/Operator Address: 4955 ORANGE DR
Owner/Operator City,State,Zip: DAVIE, FL 33314-3902
Owner/Operator Telephone: Not reported
Owner/Operator Telephone Ext: Not reported
Owner/Operator Fax: Not reported
Owner/Operator Email: Not reported

Owner/Operator Indicator: Owner
Owner/Operator Name: ANDRX PHARMACEUTICALS INC
Legal Status: Private
Date Became Current: 20010111
Date Ended Current: 20061110
Owner/Operator Address: 4955 ORANGE DR
Owner/Operator City,State,Zip: DAVIE, FL 33314-3902
Owner/Operator Telephone: 954-585-1400
Owner/Operator Telephone Ext: Not reported
Owner/Operator Fax: Not reported
Owner/Operator Email: Not reported

Owner/Operator Indicator: Operator
Owner/Operator Name: WATSON LABORATORIES INC - FLORIDA
Legal Status: Private

ACTAVIS LABORATORIES FL INC (Continued) **1005441805**

Date Became Current:	20080904
Date Ended Current:	20140421
Owner/Operator Address:	4955 ORANGE DR
Owner/Operator City,State,Zip:	FORT LAUDERDALE, FL 33314-3902
Owner/Operator Telephone:	954-585-1400
Owner/Operator Telephone Ext:	Not reported
Owner/Operator Fax:	Not reported
Owner/Operator Email:	Not reported

Owner/Operator Indicator:	Owner
Owner/Operator Name: ANDRX CORPORATION	
Legal Status:	Private
Date Became Current:	20000101
Date Ended Current:	Not reported
Owner/Operator Address:	4955 ORANGE DR
Owner/Operator City,State,Zip:	FT. LAUDERDALE, FL 33314
Owner/Operator Telephone:	Not reported
Owner/Operator Telephone Ext:	Not reported
Owner/Operator Fax:	Not reported
Owner/Operator Email:	Not reported

Owner/Operator Indicator:	Operator
Owner/Operator Name: WATSON LABORATORIES INC - FLORIDA	
Legal Status:	Private
Date Became Current:	20080904
Date Ended Current:	Not reported
Owner/Operator Address:	4955 ORANGE DR
Owner/Operator City,State,Zip:	FORT LAUDERDALE, FL 33314-3902
Owner/Operator Telephone:	954-585-1400
Owner/Operator Telephone Ext:	Not reported
Owner/Operator Fax:	Not reported
Owner/Operator Email:	Not reported

Owner/Operator Indicator:	Operator
Owner/Operator Name: WATSON LABORATORIES INC - FLORIDA	
Legal Status:	Private
Date Became Current:	20080904
Date Ended Current:	Not reported
Owner/Operator Address:	4955 ORANGE DR
Owner/Operator City,State,Zip:	FORT LAUDERDALE, FL 33314-3902
Owner/Operator Telephone:	954-585-1400
Owner/Operator Telephone Ext:	Not reported
Owner/Operator Fax:	Not reported
Owner/Operator Email:	Not reported

Owner/Operator Indicator:	Operator
Owner/Operator Name: ACTAVIS LABORATORIES FL INC	
Legal Status:	Private
Date Became Current:	20140421
Date Ended Current:	Not reported
Owner/Operator Address:	4955 ORANGE DR
Owner/Operator City,State,Zip:	DAVIE, FL 33314-3902
Owner/Operator Telephone:	Not reported
Owner/Operator Telephone Ext:	Not reported
Owner/Operator Fax:	Not reported
Owner/Operator Email:	Not reported

ACTAVIS LABORATORIES FL INC (Continued) **1005441805**

Owner/Operator Indicator: Operator
Owner/Operator Name: ACTAVIS LABORATORIES FL INC
Legal Status: Private
Date Became Current: 20140421
Date Ended Current: Not reported
Owner/Operator Address: 4955 ORANGE DR
Owner/Operator City,State,Zip: DAVIE, FL 33314-3902
Owner/Operator Telephone: 954-761-4550
Owner/Operator Telephone Ext: Not reported
Owner/Operator Fax: Not reported
Owner/Operator Email: Not reported

Owner/Operator Indicator: Owner
Owner/Operator Name: WATSON LABORATORIES FLORIDA
Legal Status: Private
Date Became Current: 20080904
Date Ended Current: Not reported
Owner/Operator Address: 4955 ORANGE DRIVE
Owner/Operator City,State,Zip: FORT LAUDERDALE, FL 33314
Owner/Operator Telephone: 954-585-1400
Owner/Operator Telephone Ext: Not reported
Owner/Operator Fax: Not reported
Owner/Operator Email: Not reported

Owner/Operator Indicator: Operator
Owner/Operator Name: ACTAVIS LABORATORIES FL INC
Legal Status: Private
Date Became Current: 20140421
Date Ended Current: Not reported
Owner/Operator Address: 4955 ORANGE DR
Owner/Operator City,State,Zip: DAVIE, FL 33314-3902
Owner/Operator Telephone: Not reported
Owner/Operator Telephone Ext: Not reported
Owner/Operator Fax: Not reported
Owner/Operator Email: Not reported

Owner/Operator Indicator: Owner
Owner/Operator Name: ANDRX PHARMACEUTICALS INC
Legal Status: Private
Date Became Current: 20010111
Date Ended Current: Not reported
Owner/Operator Address: 4955 ORANGE DR
Owner/Operator City,State,Zip: DAVIE, FL 33314-3902
Owner/Operator Telephone: Not reported
Owner/Operator Telephone Ext: Not reported
Owner/Operator Fax: Not reported
Owner/Operator Email: Not reported

Owner/Operator Indicator: Owner
Owner/Operator Name: WATSON LABORATORIES INC - FLORIDA
Legal Status: Private
Date Became Current: 20080904
Date Ended Current: Not reported
Owner/Operator Address: 4955 ORANGE DR
Owner/Operator City,State,Zip: FORT LAUDERDALE, FL 33314-3902
Owner/Operator Telephone: 954-585-1400
Owner/Operator Telephone Ext: Not reported

ACTAVIS LABORATORIES FL INC (Continued) **1005441805**

Owner/Operator Fax: Not reported
Owner/Operator Email: Not reported

Owner/Operator Indicator: Owner
Owner/Operator Name: ANDRX PHARMACEUTICALS INC
Legal Status: Private
Date Became Current: 20010111
Date Ended Current: 20061110
Owner/Operator Address: 4955 ORANGE DR
Owner/Operator City,State,Zip: DAVIE, FL 33314-3902
Owner/Operator Telephone: 954-585-1400
Owner/Operator Telephone Ext: Not reported
Owner/Operator Fax: Not reported
Owner/Operator Email: Not reported

Owner/Operator Indicator: Owner
Owner/Operator Name: TEVA PHARMACUETICALS INC
Legal Status: Private
Date Became Current: 20160802
Date Ended Current: Not reported
Owner/Operator Address: 1090 HORSHAM ROAD
Owner/Operator City,State,Zip: NORTH WALES, PA 19454-0000
Owner/Operator Telephone: 954-585-1400
Owner/Operator Telephone Ext: Not reported
Owner/Operator Fax: Not reported
Owner/Operator Email: Not reported

Owner/Operator Indicator: Operator
Owner/Operator Name: WATSON LABORATORIES INC - FLORIDA
Legal Status: Private
Date Became Current: 20080904
Date Ended Current: 20140421
Owner/Operator Address: 4955 ORANGE DR
Owner/Operator City,State,Zip: FORT LAUDERDALE, FL 33314-3902
Owner/Operator Telephone: 954-585-1400
Owner/Operator Telephone Ext: Not reported
Owner/Operator Fax: Not reported
Owner/Operator Email: Not reported

Owner/Operator Indicator: Operator
Owner/Operator Name: WATSON LABORATORIES INC - FLORIDA
Legal Status: Private
Date Became Current: 20080904
Date Ended Current: 20140421
Owner/Operator Address: 4955 ORANGE DR
Owner/Operator City,State,Zip: FORT LAUDERDALE, FL 33314-3902
Owner/Operator Telephone: 954-585-1400
Owner/Operator Telephone Ext: Not reported
Owner/Operator Fax: Not reported
Owner/Operator Email: Not reported

Owner/Operator Indicator: Owner
Owner/Operator Name: ANDRX PHARMACEUTICALS INC
Legal Status: Private
Date Became Current: 20010111
Date Ended Current: 20061110
Owner/Operator Address: 4955 ORANGE DR

ACTAVIS LABORATORIES FL INC (Continued) **1005441805**

Owner/Operator City,State,Zip: DAVIE, FL 33314-3902
Owner/Operator Telephone: Not reported
Owner/Operator Telephone Ext: Not reported
Owner/Operator Fax: Not reported
Owner/Operator Email: Not reported

Owner/Operator Indicator: Owner
Owner/Operator Name: ANDRX CORPORATION
Legal Status: Private
Date Became Current: 19920101
Date Ended Current: Not reported
Owner/Operator Address: 4955 ORANGE DRIVE
Owner/Operator City,State,Zip: FORT LAUDERDALE, FL 33314-3902
Owner/Operator Telephone: Not reported
Owner/Operator Telephone Ext: Not reported
Owner/Operator Fax: Not reported
Owner/Operator Email: Not reported

Owner/Operator Indicator: Operator
Owner/Operator Name: ACTAVIS LABORATORIES FL, INC.
Legal Status: Private
Date Became Current: 20140421
Date Ended Current: Not reported
Owner/Operator Address: 4955 ORANGE DRIVE
Owner/Operator City,State,Zip: FORT LAUDERDALE, FL 33314
Owner/Operator Telephone: 954-585-1400
Owner/Operator Telephone Ext: Not reported
Owner/Operator Fax: Not reported
Owner/Operator Email: Not reported

Owner/Operator Indicator: Operator
Owner/Operator Name: ACTAVIS LABORATORIES FL INC
Legal Status: Private
Date Became Current: 20140421
Date Ended Current: Not reported
Owner/Operator Address: 4955 ORANGE DR
Owner/Operator City,State,Zip: DAVIE, FL 33314-3902
Owner/Operator Telephone: 954-761-4550
Owner/Operator Telephone Ext: Not reported
Owner/Operator Fax: Not reported
Owner/Operator Email: Not reported

Owner/Operator Indicator: Operator
Owner/Operator Name: ACTAVIS LABORATORIES FL INC
Legal Status: Private
Date Became Current: 20140421
Date Ended Current: Not reported
Owner/Operator Address: 4955 ORANGE DR
Owner/Operator City,State,Zip: DAVIE, FL 33314-3902
Owner/Operator Telephone: 954-585-1400
Owner/Operator Telephone Ext: Not reported
Owner/Operator Fax: Not reported
Owner/Operator Email: Not reported

Owner/Operator Indicator: Owner
Owner/Operator Name: WATSON LABORATORIES INC - FLORIDA
Legal Status: Private

ACTAVIS LABORATORIES FL INC (Continued) **1005441805**

Date Became Current: 20080904
Date Ended Current: Not reported
Owner/Operator Address: 4955 ORANGE DR
Owner/Operator City,State,Zip: FORT LAUDERDALE, FL 33314-3902
Owner/Operator Telephone: 954-585-1400
Owner/Operator Telephone Ext: Not reported
Owner/Operator Fax: Not reported
Owner/Operator Email: Not reported

Owner/Operator Indicator: Owner
Owner/Operator Name: WATSON LABORATORIES INC - FLORIDA
Legal Status: Private
Date Became Current: 20080904
Date Ended Current: Not reported
Owner/Operator Address: 4955 ORANGE DR
Owner/Operator City,State,Zip: FORT LAUDERDALE, FL 33314-3902
Owner/Operator Telephone: 954-585-1400
Owner/Operator Telephone Ext: Not reported
Owner/Operator Fax: Not reported
Owner/Operator Email: Not reported

Owner/Operator Indicator: Owner
Owner/Operator Name: WATSON LABORATORIES INC - FLORIDA
Legal Status: Private
Date Became Current: 20080904
Date Ended Current: 20180928
Owner/Operator Address: 4955 ORANGE DR
Owner/Operator City,State,Zip: FORT LAUDERDALE, FL 33314-3902
Owner/Operator Telephone: 954-585-1400
Owner/Operator Telephone Ext: Not reported
Owner/Operator Fax: Not reported
Owner/Operator Email: Not reported

Owner/Operator Indicator: Operator
Owner/Operator Name: ACTAVIS LABORATORIES FL INC
Legal Status: Private
Date Became Current: 20140421
Date Ended Current: Not reported
Owner/Operator Address: 4955 ORANGE DR
Owner/Operator City,State,Zip: DAVIE, FL 33314-3902
Owner/Operator Telephone: 954-761-4550
Owner/Operator Telephone Ext: Not reported
Owner/Operator Fax: Not reported
Owner/Operator Email: Not reported

Owner/Operator Indicator: Owner
Owner/Operator Name: ANDRX PHARMACEUTICALS INC
Legal Status: Private
Date Became Current: 20010111
Date Ended Current: 20061110
Owner/Operator Address: 4955 ORANGE DR
Owner/Operator City,State,Zip: DAVIE, FL 33314-3902
Owner/Operator Telephone: 954-585-1400
Owner/Operator Telephone Ext: Not reported
Owner/Operator Fax: Not reported
Owner/Operator Email: Not reported

ACTAVIS LABORATORIES FL INC (Continued) **1005441805**

Historic Generators:

Receive Date:		20020218
Handler Name:	ANDRX PHARMACEUTICALS, INC.	
Federal Waste Generator Description:		Large Quantity Generator
State District Owner:		Not reported
Large Quantity Handler of Universal Waste:		Yes
Recognized Trader Importer:		No
Recognized Trader Exporter:		No
Spent Lead Acid Battery Importer:		No
Spent Lead Acid Battery Exporter:		No
Current Record:		No
Non Storage Recycler Activity:		Not reported
Electronic Manifest Broker:		Not reported

Receive Date:		20100311
Handler Name:	WATSON LABORATORIES-FL	
Federal Waste Generator Description:		Large Quantity Generator
State District Owner:		Fl
Large Quantity Handler of Universal Waste:		No
Recognized Trader Importer:		No
Recognized Trader Exporter:		No
Spent Lead Acid Battery Importer:		No
Spent Lead Acid Battery Exporter:		No
Current Record:		No
Non Storage Recycler Activity:		Not reported
Electronic Manifest Broker:		Not reported

Receive Date:		20120306
Handler Name:	WATSON LABORATORIES INC-FL	
Federal Waste Generator Description:		Large Quantity Generator
State District Owner:		Fl
Large Quantity Handler of Universal Waste:		No
Recognized Trader Importer:		No
Recognized Trader Exporter:		No
Spent Lead Acid Battery Importer:		No
Spent Lead Acid Battery Exporter:		No
Current Record:		No
Non Storage Recycler Activity:		Not reported
Electronic Manifest Broker:		Not reported

Receive Date:		20140331
Handler Name:	WATSON LABORATORIES INC.-FLORIDA	
Federal Waste Generator Description:		Large Quantity Generator
State District Owner:		Fl
Large Quantity Handler of Universal Waste:		No
Recognized Trader Importer:		No
Recognized Trader Exporter:		No
Spent Lead Acid Battery Importer:		No
Spent Lead Acid Battery Exporter:		No
Current Record:		No
Non Storage Recycler Activity:		Not reported
Electronic Manifest Broker:		Not reported

Receive Date:		20160416
Handler Name:	ACTAVIS LABORATORIES FL, INC.	
Federal Waste Generator Description:		Large Quantity Generator
State District Owner:		Fl

ACTAVIS LABORATORIES FL INC (Continued) **1005441805**

Large Quantity Handler of Universal Waste: No
Recognized Trader Importer: No
Recognized Trader Exporter: No
Spent Lead Acid Battery Importer: No
Spent Lead Acid Battery Exporter: No
Current Record: No
Non Storage Recycler Activity: Not reported
Electronic Manifest Broker: Not reported

Receive Date: 20180712
Handler Name: ACTAVIS LABORATORIES FL INC
Federal Waste Generator Description: Large Quantity Generator
State District Owner: Fl
Large Quantity Handler of Universal Waste: No
Recognized Trader Importer: No
Recognized Trader Exporter: No
Spent Lead Acid Battery Importer: No
Spent Lead Acid Battery Exporter: No
Current Record: No
Non Storage Recycler Activity: No
Electronic Manifest Broker: No

Receive Date: 20200228
Handler Name: ACTAVIS LABORATORIES FL INC
Federal Waste Generator Description: Large Quantity Generator
State District Owner: Fl
Large Quantity Handler of Universal Waste: No
Recognized Trader Importer: No
Recognized Trader Exporter: No
Spent Lead Acid Battery Importer: No
Spent Lead Acid Battery Exporter: No
Current Record: No
Non Storage Recycler Activity: No
Electronic Manifest Broker: No

Receive Date: 20220120
Handler Name: ACTAVIS LABORATORIES FL INC
Federal Waste Generator Description: Large Quantity Generator
State District Owner: Fl
Large Quantity Handler of Universal Waste: No
Recognized Trader Importer: No
Recognized Trader Exporter: No
Spent Lead Acid Battery Importer: No
Spent Lead Acid Battery Exporter: No
Current Record: No
Non Storage Recycler Activity: No
Electronic Manifest Broker: No

Receive Date: 20240229
Handler Name: ACTAVIS LABORATORIES FL INC
Federal Waste Generator Description: Large Quantity Generator
State District Owner: Fl
Large Quantity Handler of Universal Waste: No
Recognized Trader Importer: No
Recognized Trader Exporter: No
Spent Lead Acid Battery Importer: No
Spent Lead Acid Battery Exporter: No

ACTAVIS LABORATORIES FL INC (Continued) **1005441805**

Current Record: No
Non Storage Recycler Activity: No
Electronic Manifest Broker: No

Receive Date: 20090122
Handler Name: WATSON LABORATORIES INC - FLORIDA
Federal Waste Generator Description: Large Quantity Generator
State District Owner: Fl
Large Quantity Handler of Universal Waste: No
Recognized Trader Importer: No
Recognized Trader Exporter: No
Spent Lead Acid Battery Importer: No
Spent Lead Acid Battery Exporter: No
Current Record: No
Non Storage Recycler Activity: Not reported
Electronic Manifest Broker: Not reported

Receive Date: 20121213
Handler Name: ACTAVIS LABORATORIES FL INC
Federal Waste Generator Description: Large Quantity Generator
State District Owner: Fl
Large Quantity Handler of Universal Waste: No
Recognized Trader Importer: No
Recognized Trader Exporter: No
Spent Lead Acid Battery Importer: No
Spent Lead Acid Battery Exporter: No
Current Record: No
Non Storage Recycler Activity: Not reported
Electronic Manifest Broker: Not reported

Receive Date: 20170207
Handler Name: ACTAVIS LABORATORIES FL INC
Federal Waste Generator Description: Large Quantity Generator
State District Owner: Fl
Large Quantity Handler of Universal Waste: No
Recognized Trader Importer: No
Recognized Trader Exporter: No
Spent Lead Acid Battery Importer: No
Spent Lead Acid Battery Exporter: No
Current Record: No
Non Storage Recycler Activity: Not reported
Electronic Manifest Broker: Not reported

Receive Date: 20220727
Handler Name: ACTAVIS LABORATORIES FL INC
Federal Waste Generator Description: Large Quantity Generator
State District Owner: Fl
Large Quantity Handler of Universal Waste: No
Recognized Trader Importer: No
Recognized Trader Exporter: No
Spent Lead Acid Battery Importer: No
Spent Lead Acid Battery Exporter: No
Current Record: No
Non Storage Recycler Activity: No
Electronic Manifest Broker: No

Receive Date: 20100301

ACTAVIS LABORATORIES FL INC (Continued) **1005441805**

Handler Name: WATSON LABORATORIES INC - FLORIDA
Federal Waste Generator Description: Large Quantity Generator
State District Owner: Fl
Large Quantity Handler of Universal Waste: No
Recognized Trader Importer: No
Recognized Trader Exporter: No
Spent Lead Acid Battery Importer: No
Spent Lead Acid Battery Exporter: No
Current Record: No
Non Storage Recycler Activity: Not reported
Electronic Manifest Broker: Not reported

Receive Date: 20120306
Handler Name: WATSON LABORATORIES INC - FLORIDA
Federal Waste Generator Description: Large Quantity Generator
State District Owner: Fl
Large Quantity Handler of Universal Waste: No
Recognized Trader Importer: No
Recognized Trader Exporter: No
Spent Lead Acid Battery Importer: No
Spent Lead Acid Battery Exporter: No
Current Record: No
Non Storage Recycler Activity: Not reported
Electronic Manifest Broker: Not reported

Receive Date: 20140331
Handler Name: WATSON LABORATORIES INC - FLORIDA
Federal Waste Generator Description: Large Quantity Generator
State District Owner: Fl
Large Quantity Handler of Universal Waste: No
Recognized Trader Importer: No
Recognized Trader Exporter: No
Spent Lead Acid Battery Importer: No
Spent Lead Acid Battery Exporter: No
Current Record: No
Non Storage Recycler Activity: Not reported
Electronic Manifest Broker: Not reported

Receive Date: 20140522
Handler Name: ACTAVIS LABORATORIES FL INC
Federal Waste Generator Description: Large Quantity Generator
State District Owner: Fl
Large Quantity Handler of Universal Waste: No
Recognized Trader Importer: No
Recognized Trader Exporter: No
Spent Lead Acid Battery Importer: No
Spent Lead Acid Battery Exporter: No
Current Record: No
Non Storage Recycler Activity: Not reported
Electronic Manifest Broker: Not reported

Receive Date: 20160405
Handler Name: ACTAVIS LABORATORIES FL INC
Federal Waste Generator Description: Large Quantity Generator
State District Owner: Fl
Large Quantity Handler of Universal Waste: No
Recognized Trader Importer: No

ACTAVIS LABORATORIES FL INC (Continued) **1005441805**

Recognized Trader Exporter:	No
Spent Lead Acid Battery Importer:	No
Spent Lead Acid Battery Exporter:	No
Current Record:	No
Non Storage Recycler Activity:	Not reported
Electronic Manifest Broker:	Not reported

Receive Date:	20180712
Handler Name:	ACTAVIS LABORATORIES FL INC
Federal Waste Generator Description:	Large Quantity Generator
State District Owner:	Fl
Large Quantity Handler of Universal Waste:	No
Recognized Trader Importer:	No
Recognized Trader Exporter:	No
Spent Lead Acid Battery Importer:	No
Spent Lead Acid Battery Exporter:	No
Current Record:	No
Non Storage Recycler Activity:	Not reported
Electronic Manifest Broker:	Not reported

Receive Date:	20200228
Handler Name:	ACTAVIS LABORATORIES FL INC
Federal Waste Generator Description:	Large Quantity Generator
State District Owner:	Fl
Large Quantity Handler of Universal Waste:	No
Recognized Trader Importer:	No
Recognized Trader Exporter:	No
Spent Lead Acid Battery Importer:	No
Spent Lead Acid Battery Exporter:	No
Current Record:	No
Non Storage Recycler Activity:	Not reported
Electronic Manifest Broker:	Not reported

Receive Date:	20220120
Handler Name:	ACTAVIS LABORATORIES FL INC
Federal Waste Generator Description:	Large Quantity Generator
State District Owner:	Fl
Large Quantity Handler of Universal Waste:	No
Recognized Trader Importer:	No
Recognized Trader Exporter:	No
Spent Lead Acid Battery Importer:	No
Spent Lead Acid Battery Exporter:	No
Current Record:	No
Non Storage Recycler Activity:	No
Electronic Manifest Broker:	No

Receive Date:	20240229
Handler Name:	ACTAVIS LABORATORIES FL INC
Federal Waste Generator Description:	Large Quantity Generator
State District Owner:	Fl
Large Quantity Handler of Universal Waste:	No
Recognized Trader Importer:	No
Recognized Trader Exporter:	No
Spent Lead Acid Battery Importer:	No
Spent Lead Acid Battery Exporter:	No
Current Record:	Yes
Non Storage Recycler Activity:	No

ACTAVIS LABORATORIES FL INC (Continued) **1005441805**

Electronic Manifest Broker: No

Receive Date: 20060323
Handler Name: ANDRX PHARMACEUTICALS
Federal Waste Generator Description: Large Quantity Generator
State District Owner: Not reported
Large Quantity Handler of Universal Waste: No
Recognized Trader Importer: No
Recognized Trader Exporter: No
Spent Lead Acid Battery Importer: No
Spent Lead Acid Battery Exporter: No
Current Record: No
Non Storage Recycler Activity: Not reported
Electronic Manifest Broker: Not reported

Receive Date: 20080212
Handler Name: WATSON LABORATORIES-FL
Federal Waste Generator Description: Large Quantity Generator
State District Owner: Not reported
Large Quantity Handler of Universal Waste: No
Recognized Trader Importer: No
Recognized Trader Exporter: No
Spent Lead Acid Battery Importer: No
Spent Lead Acid Battery Exporter: No
Current Record: No
Non Storage Recycler Activity: Not reported
Electronic Manifest Broker: Not reported

List of NAICS Codes and Descriptions:
NAICS Code: 325412
NAICS Description: Pharmaceutical Preparation Manufacturing

Has the Facility Received Notices of Violations:
Found Violation: Yes
Agency Which Determined Violation: State
Violation Short Description: Generators - General
Date Violation was Determined: 20220727
Actual Return to Compliance Date: 20220815
Return to Compliance Qualifier: Unverifiable
Violation Responsible Agency: State
Scheduled Compliance Date: Not reported
Enforcement Identifier: Not reported
Date of Enforcement Action: Not reported
Enforcement Responsible Agency: Not reported
Enforcement Docket Number: Not reported
Enforcement Attorney: Not reported
Corrective Action Component: Not reported
Appeal Initiated Date: Not reported
Appeal Resolution Date: Not reported
Disposition Status Date: Not reported
Disposition Status: Not reported
Disposition Status Description: Not reported
Consent/Final Order Sequence Number:Not reported
Consent/Final Order Respondent Name: Not reported
Consent/Final Order Lead Agency: Not reported
Enforcement Type: Not reported

ACTAVIS LABORATORIES FL INC (Continued) **1005441805**

Enforcement Responsible Person:	Not reported
Enforcement Responsible Sub-Organization:	Not reported
SEP Sequence Number:	Not reported
SEP Expenditure Amount:	Not reported
SEP Scheduled Completion Date:	Not reported
SEP Actual Date:	Not reported
SEP Defaulted Date:	Not reported
SEP Type:	Not reported
SEP Type Description:	Not reported
Proposed Amount:	Not reported
Final Monetary Amount:	Not reported
Paid Amount:	Not reported
Final Count:	Not reported
Final Amount:	Not reported

Found Violation:	No
Agency Which Determined Violation:	Not reported
Violation Short Description:	Not reported
Date Violation was Determined:	Not reported
Actual Return to Compliance Date:	Not reported
Return to Compliance Qualifier:	Not reported
Violation Responsible Agency:	Not reported
Scheduled Compliance Date:	Not reported
Enforcement Identifier:	Not reported
Date of Enforcement Action:	Not reported
Enforcement Responsible Agency:	Not reported
Enforcement Docket Number:	Not reported
Enforcement Attorney:	Not reported
Corrective Action Component:	Not reported
Appeal Initiated Date:	Not reported
Appeal Resolution Date:	Not reported
Disposition Status Date:	Not reported
Disposition Status:	Not reported
Disposition Status Description:	Not reported
Consent/Final Order Sequence Number:	Not reported
Consent/Final Order Respondent Name:	Not reported
Consent/Final Order Lead Agency:	Not reported
Enforcement Type:	Not reported
Enforcement Responsible Person:	Not reported
Enforcement Responsible Sub-Organization:	Not reported
SEP Sequence Number:	Not reported
SEP Expenditure Amount:	Not reported
SEP Scheduled Completion Date:	Not reported
SEP Actual Date:	Not reported
SEP Defaulted Date:	Not reported
SEP Type:	Not reported
SEP Type Description:	Not reported
Proposed Amount:	Not reported
Final Monetary Amount:	Not reported
Paid Amount:	Not reported
Final Count:	Not reported
Final Amount:	Not reported

Found Violation:	Yes
Agency Which Determined Violation:	State
Violation Short Description:	Generators - Pre-transport
Date Violation was Determined:	20121213

ACTAVIS LABORATORIES FL INC (Continued) **1005441805**

Actual Return to Compliance Date:	20130103
Return to Compliance Qualifier:	Unverifiable
Violation Responsible Agency:	State
Scheduled Compliance Date:	Not reported
Enforcement Identifier:	105
Date of Enforcement Action:	20130225
Enforcement Responsible Agency:	State
Enforcement Docket Number:	Not reported
Enforcement Attorney:	Not reported
Corrective Action Component:	No
Appeal Initiated Date:	Not reported
Appeal Resolution Date:	Not reported
Disposition Status Date:	Not reported
Disposition Status:	Not reported
Disposition Status Description:	Not reported
Consent/Final Order Sequence Number:	Not reported
Consent/Final Order Respondent Name:	Not reported
Consent/Final Order Lead Agency:	Not reported
Enforcement Type:	Not reported
Enforcement Responsible Person:	KRW
Enforcement Responsible Sub-Organization:	SE
SEP Sequence Number:	Not reported
SEP Expenditure Amount:	Not reported
SEP Scheduled Completion Date:	Not reported
SEP Actual Date:	Not reported
SEP Defaulted Date:	Not reported
SEP Type:	Not reported
SEP Type Description:	Not reported
Proposed Amount:	Not reported
Final Monetary Amount:	Not reported
Paid Amount:	Not reported
Final Count:	Not reported
Final Amount:	Not reported

Found Violation:	Yes
Agency Which Determined Violation:	State
Violation Short Description:	Generators - General
Date Violation was Determined:	20220727
Actual Return to Compliance Date:	20220815
Return to Compliance Qualifier:	Unverifiable
Violation Responsible Agency:	State
Scheduled Compliance Date:	Not reported
Enforcement Identifier:	Not reported
Date of Enforcement Action:	Not reported
Enforcement Responsible Agency:	Not reported
Enforcement Docket Number:	Not reported
Enforcement Attorney:	Not reported
Corrective Action Component:	Not reported
Appeal Initiated Date:	Not reported
Appeal Resolution Date:	Not reported
Disposition Status Date:	Not reported
Disposition Status:	Not reported
Disposition Status Description:	Not reported
Consent/Final Order Sequence Number:	Not reported
Consent/Final Order Respondent Name:	Not reported
Consent/Final Order Lead Agency:	Not reported
Enforcement Type:	Not reported

ACTAVIS LABORATORIES FL INC (Continued) **1005441805**

Enforcement Responsible Person: Not reported
Enforcement Responsible Sub-Organization: Not reported
SEP Sequence Number: Not reported
SEP Expenditure Amount: Not reported
SEP Scheduled Completion Date: Not reported
SEP Actual Date: Not reported
SEP Defaulted Date: Not reported
SEP Type: Not reported
SEP Type Description: Not reported
Proposed Amount: Not reported
Final Monetary Amount: Not reported
Paid Amount: Not reported
Final Count: Not reported
Final Amount: Not reported

Found Violation: Yes
Agency Which Determined Violation: State
Violation Short Description: TSD IS-Contingency Plan and Emergency Procedures
Date Violation was Determined: 20121213
Actual Return to Compliance Date: 20130103
Return to Compliance Qualifier: Unverifiable
Violation Responsible Agency: State
Scheduled Compliance Date: Not reported
Enforcement Identifier: 105
Date of Enforcement Action: 20130225
Enforcement Responsible Agency: State
Enforcement Docket Number: Not reported
Enforcement Attorney: Not reported
Corrective Action Component: No
Appeal Initiated Date: Not reported
Appeal Resolution Date: Not reported
Disposition Status Date: Not reported
Disposition Status: Not reported
Disposition Status Description: Not reported
Consent/Final Order Sequence Number: Not reported
Consent/Final Order Respondent Name: Not reported
Consent/Final Order Lead Agency: Not reported
Enforcement Type: Not reported
Enforcement Responsible Person: KRW
Enforcement Responsible Sub-Organization: SE
SEP Sequence Number: Not reported
SEP Expenditure Amount: Not reported
SEP Scheduled Completion Date: Not reported
SEP Actual Date: Not reported
SEP Defaulted Date: Not reported
SEP Type: Not reported
SEP Type Description: Not reported
Proposed Amount: Not reported
Final Monetary Amount: Not reported
Paid Amount: Not reported
Final Count: Not reported
Final Amount: Not reported

Found Violation: No
Agency Which Determined Violation: Not reported
Violation Short Description: Not reported
Date Violation was Determined: Not reported

ACTAVIS LABORATORIES FL INC (Continued) **1005441805**

Actual Return to Compliance Date:	Not reported
Return to Compliance Qualifier:	Not reported
Violation Responsible Agency:	Not reported
Scheduled Compliance Date:	Not reported
Enforcement Identifier:	Not reported
Date of Enforcement Action:	Not reported
Enforcement Responsible Agency:	Not reported
Enforcement Docket Number:	Not reported
Enforcement Attorney:	Not reported
Corrective Action Component:	Not reported
Appeal Initiated Date:	Not reported
Appeal Resolution Date:	Not reported
Disposition Status Date:	Not reported
Disposition Status:	Not reported
Disposition Status Description:	Not reported
Consent/Final Order Sequence Number:	Not reported
Consent/Final Order Respondent Name:	Not reported
Consent/Final Order Lead Agency:	Not reported
Enforcement Type:	Not reported
Enforcement Responsible Person:	Not reported
Enforcement Responsible Sub-Organization:	Not reported
SEP Sequence Number:	Not reported
SEP Expenditure Amount:	Not reported
SEP Scheduled Completion Date:	Not reported
SEP Actual Date:	Not reported
SEP Defaulted Date:	Not reported
SEP Type:	Not reported
SEP Type Description:	Not reported
Proposed Amount:	Not reported
Final Monetary Amount:	Not reported
Paid Amount:	Not reported
Final Count:	Not reported
Final Amount:	Not reported

Found Violation:	Yes
Agency Which Determined Violation:	State
Violation Short Description:	Generators - Pre-transport
Date Violation was Determined:	20060223
Actual Return to Compliance Date:	20060224
Return to Compliance Qualifier:	Unverifiable
Violation Responsible Agency:	State
Scheduled Compliance Date:	Not reported
Enforcement Identifier:	105
Date of Enforcement Action:	20060223
Enforcement Responsible Agency:	State
Enforcement Docket Number:	Not reported
Enforcement Attorney:	Not reported
Corrective Action Component:	No
Appeal Initiated Date:	Not reported
Appeal Resolution Date:	Not reported
Disposition Status Date:	Not reported
Disposition Status:	Not reported
Disposition Status Description:	Not reported
Consent/Final Order Sequence Number:	Not reported
Consent/Final Order Respondent Name:	Not reported
Consent/Final Order Lead Agency:	Not reported
Enforcement Type:	Not reported

ACTAVIS LABORATORIES FL INC (Continued) **1005441805**

Enforcement Responsible Person:	DAH
Enforcement Responsible Sub-Organization:	SE
SEP Sequence Number:	Not reported
SEP Expenditure Amount:	Not reported
SEP Scheduled Completion Date:	Not reported
SEP Actual Date:	Not reported
SEP Defaulted Date:	Not reported
SEP Type:	Not reported
SEP Type Description:	Not reported
Proposed Amount:	Not reported
Final Monetary Amount:	Not reported
Paid Amount:	Not reported
Final Count:	Not reported
Final Amount:	Not reported

Found Violation:	Yes
Agency Which Determined Violation:	State
Violation Short Description:	Generators - Pre-transport
Date Violation was Determined:	20060223
Actual Return to Compliance Date:	20060313
Return to Compliance Qualifier:	Unverifiable
Violation Responsible Agency:	State
Scheduled Compliance Date:	Not reported
Enforcement Identifier:	105
Date of Enforcement Action:	20060223
Enforcement Responsible Agency:	State
Enforcement Docket Number:	Not reported
Enforcement Attorney:	Not reported
Corrective Action Component:	No
Appeal Initiated Date:	Not reported
Appeal Resolution Date:	Not reported
Disposition Status Date:	Not reported
Disposition Status:	Not reported
Disposition Status Description:	Not reported
Consent/Final Order Sequence Number:	Not reported
Consent/Final Order Respondent Name:	Not reported
Consent/Final Order Lead Agency:	Not reported
Enforcement Type:	Not reported
Enforcement Responsible Person:	DAH
Enforcement Responsible Sub-Organization:	SE
SEP Sequence Number:	Not reported
SEP Expenditure Amount:	Not reported
SEP Scheduled Completion Date:	Not reported
SEP Actual Date:	Not reported
SEP Defaulted Date:	Not reported
SEP Type:	Not reported
SEP Type Description:	Not reported
Proposed Amount:	Not reported
Final Monetary Amount:	Not reported
Paid Amount:	Not reported
Final Count:	Not reported
Final Amount:	Not reported

Found Violation:	No
Agency Which Determined Violation:	Not reported
Violation Short Description:	Not reported
Date Violation was Determined:	Not reported

ACTAVIS LABORATORIES FL INC (Continued) **1005441805**

Actual Return to Compliance Date:	Not reported
Return to Compliance Qualifier:	Not reported
Violation Responsible Agency:	Not reported
Scheduled Compliance Date:	Not reported
Enforcement Identifier:	Not reported
Date of Enforcement Action:	Not reported
Enforcement Responsible Agency:	Not reported
Enforcement Docket Number:	Not reported
Enforcement Attorney:	Not reported
Corrective Action Component:	Not reported
Appeal Initiated Date:	Not reported
Appeal Resolution Date:	Not reported
Disposition Status Date:	Not reported
Disposition Status:	Not reported
Disposition Status Description:	Not reported
Consent/Final Order Sequence Number:	Not reported
Consent/Final Order Respondent Name:	Not reported
Consent/Final Order Lead Agency:	Not reported
Enforcement Type:	Not reported
Enforcement Responsible Person:	Not reported
Enforcement Responsible Sub-Organization:	Not reported
SEP Sequence Number:	Not reported
SEP Expenditure Amount:	Not reported
SEP Scheduled Completion Date:	Not reported
SEP Actual Date:	Not reported
SEP Defaulted Date:	Not reported
SEP Type:	Not reported
SEP Type Description:	Not reported
Proposed Amount:	Not reported
Final Monetary Amount:	Not reported
Paid Amount:	Not reported
Final Count:	Not reported
Final Amount:	Not reported

Found Violation:	Yes
Agency Which Determined Violation:	State
Violation Short Description:	Generators - Pre-transport
Date Violation was Determined:	20060223
Actual Return to Compliance Date:	20060223
Return to Compliance Qualifier:	Unverifiable
Violation Responsible Agency:	State
Scheduled Compliance Date:	Not reported
Enforcement Identifier:	105
Date of Enforcement Action:	20060223
Enforcement Responsible Agency:	State
Enforcement Docket Number:	Not reported
Enforcement Attorney:	Not reported
Corrective Action Component:	No
Appeal Initiated Date:	Not reported
Appeal Resolution Date:	Not reported
Disposition Status Date:	Not reported
Disposition Status:	Not reported
Disposition Status Description:	Not reported
Consent/Final Order Sequence Number:	Not reported
Consent/Final Order Respondent Name:	Not reported
Consent/Final Order Lead Agency:	Not reported
Enforcement Type:	Not reported

ACTAVIS LABORATORIES FL INC (Continued) **1005441805**

Enforcement Responsible Person:	DAH
Enforcement Responsible Sub-Organization:	SE
SEP Sequence Number:	Not reported
SEP Expenditure Amount:	Not reported
SEP Scheduled Completion Date:	Not reported
SEP Actual Date:	Not reported
SEP Defaulted Date:	Not reported
SEP Type:	Not reported
SEP Type Description:	Not reported
Proposed Amount:	Not reported
Final Monetary Amount:	Not reported
Paid Amount:	Not reported
Final Count:	Not reported
Final Amount:	Not reported

Found Violation:	Yes
Agency Which Determined Violation:	State
Violation Short Description:	Generators - Pre-transport
Date Violation was Determined:	20060223
Actual Return to Compliance Date:	20060313
Return to Compliance Qualifier:	Unverifiable
Violation Responsible Agency:	State
Scheduled Compliance Date:	Not reported
Enforcement Identifier:	105
Date of Enforcement Action:	20060223
Enforcement Responsible Agency:	State
Enforcement Docket Number:	Not reported
Enforcement Attorney:	Not reported
Corrective Action Component:	No
Appeal Initiated Date:	Not reported
Appeal Resolution Date:	Not reported
Disposition Status Date:	Not reported
Disposition Status:	Not reported
Disposition Status Description:	Not reported
Consent/Final Order Sequence Number:	Not reported
Consent/Final Order Respondent Name:	Not reported
Consent/Final Order Lead Agency:	Not reported
Enforcement Type:	Not reported
Enforcement Responsible Person:	DAH
Enforcement Responsible Sub-Organization:	SE
SEP Sequence Number:	Not reported
SEP Expenditure Amount:	Not reported
SEP Scheduled Completion Date:	Not reported
SEP Actual Date:	Not reported
SEP Defaulted Date:	Not reported
SEP Type:	Not reported
SEP Type Description:	Not reported
Proposed Amount:	Not reported
Final Monetary Amount:	Not reported
Paid Amount:	Not reported
Final Count:	Not reported
Final Amount:	Not reported

Found Violation:	Yes
Agency Which Determined Violation:	State
Violation Short Description:	Generators - General
Date Violation was Determined:	20220727

ACTAVIS LABORATORIES FL INC (Continued) **1005441805**

Actual Return to Compliance Date:	20220815
Return to Compliance Qualifier:	Unverifiable
Violation Responsible Agency:	State
Scheduled Compliance Date:	Not reported
Enforcement Identifier:	Not reported
Date of Enforcement Action:	Not reported
Enforcement Responsible Agency:	Not reported
Enforcement Docket Number:	Not reported
Enforcement Attorney:	Not reported
Corrective Action Component:	Not reported
Appeal Initiated Date:	Not reported
Appeal Resolution Date:	Not reported
Disposition Status Date:	Not reported
Disposition Status:	Not reported
Disposition Status Description:	Not reported
Consent/Final Order Sequence Number:	Not reported
Consent/Final Order Respondent Name:	Not reported
Consent/Final Order Lead Agency:	Not reported
Enforcement Type:	Not reported
Enforcement Responsible Person:	Not reported
Enforcement Responsible Sub-Organization:	Not reported
SEP Sequence Number:	Not reported
SEP Expenditure Amount:	Not reported
SEP Scheduled Completion Date:	Not reported
SEP Actual Date:	Not reported
SEP Defaulted Date:	Not reported
SEP Type:	Not reported
SEP Type Description:	Not reported
Proposed Amount:	Not reported
Final Monetary Amount:	Not reported
Paid Amount:	Not reported
Final Count:	Not reported
Final Amount:	Not reported

Found Violation:	Yes
Agency Which Determined Violation:	State
Violation Short Description:	Preparedness, Prevention, and Emergency Procedures
Date Violation was Determined:	20220727
Actual Return to Compliance Date:	20220815
Return to Compliance Qualifier:	Unverifiable
Violation Responsible Agency:	State
Scheduled Compliance Date:	Not reported
Enforcement Identifier:	Not reported
Date of Enforcement Action:	Not reported
Enforcement Responsible Agency:	Not reported
Enforcement Docket Number:	Not reported
Enforcement Attorney:	Not reported
Corrective Action Component:	Not reported
Appeal Initiated Date:	Not reported
Appeal Resolution Date:	Not reported
Disposition Status Date:	Not reported
Disposition Status:	Not reported
Disposition Status Description:	Not reported
Consent/Final Order Sequence Number:	Not reported
Consent/Final Order Respondent Name:	Not reported
Consent/Final Order Lead Agency:	Not reported
Enforcement Type:	Not reported

ACTAVIS LABORATORIES FL INC (Continued) **1005441805**

Enforcement Responsible Person:	Not reported
Enforcement Responsible Sub-Organization:	Not reported
SEP Sequence Number:	Not reported
SEP Expenditure Amount:	Not reported
SEP Scheduled Completion Date:	Not reported
SEP Actual Date:	Not reported
SEP Defaulted Date:	Not reported
SEP Type:	Not reported
SEP Type Description:	Not reported
Proposed Amount:	Not reported
Final Monetary Amount:	Not reported
Paid Amount:	Not reported
Final Count:	Not reported
Final Amount:	Not reported

Found Violation:	Yes
Agency Which Determined Violation:	State
Violation Short Description:	Generators - General
Date Violation was Determined:	20220727
Actual Return to Compliance Date:	20220815
Return to Compliance Qualifier:	Unverifiable
Violation Responsible Agency:	State
Scheduled Compliance Date:	Not reported
Enforcement Identifier:	Not reported
Date of Enforcement Action:	Not reported
Enforcement Responsible Agency:	Not reported
Enforcement Docket Number:	Not reported
Enforcement Attorney:	Not reported
Corrective Action Component:	Not reported
Appeal Initiated Date:	Not reported
Appeal Resolution Date:	Not reported
Disposition Status Date:	Not reported
Disposition Status:	Not reported
Disposition Status Description:	Not reported
Consent/Final Order Sequence Number:	Not reported
Consent/Final Order Respondent Name:	Not reported
Consent/Final Order Lead Agency:	Not reported
Enforcement Type:	Not reported
Enforcement Responsible Person:	Not reported
Enforcement Responsible Sub-Organization:	Not reported
SEP Sequence Number:	Not reported
SEP Expenditure Amount:	Not reported
SEP Scheduled Completion Date:	Not reported
SEP Actual Date:	Not reported
SEP Defaulted Date:	Not reported
SEP Type:	Not reported
SEP Type Description:	Not reported
Proposed Amount:	Not reported
Final Monetary Amount:	Not reported
Paid Amount:	Not reported
Final Count:	Not reported
Final Amount:	Not reported

Found Violation:	Yes
Agency Which Determined Violation:	State
Violation Short Description:	Generators - Pre-transport
Date Violation was Determined:	20170207

ACTAVIS LABORATORIES FL INC (Continued) **1005441805**

Actual Return to Compliance Date:	20170208
Return to Compliance Qualifier:	Unverifiable
Violation Responsible Agency:	State
Scheduled Compliance Date:	Not reported
Enforcement Identifier:	Not reported
Date of Enforcement Action:	Not reported
Enforcement Responsible Agency:	Not reported
Enforcement Docket Number:	Not reported
Enforcement Attorney:	Not reported
Corrective Action Component:	Not reported
Appeal Initiated Date:	Not reported
Appeal Resolution Date:	Not reported
Disposition Status Date:	Not reported
Disposition Status:	Not reported
Disposition Status Description:	Not reported
Consent/Final Order Sequence Number:	Not reported
Consent/Final Order Respondent Name:	Not reported
Consent/Final Order Lead Agency:	Not reported
Enforcement Type:	Not reported
Enforcement Responsible Person:	Not reported
Enforcement Responsible Sub-Organization:	Not reported
SEP Sequence Number:	Not reported
SEP Expenditure Amount:	Not reported
SEP Scheduled Completion Date:	Not reported
SEP Actual Date:	Not reported
SEP Defaulted Date:	Not reported
SEP Type:	Not reported
SEP Type Description:	Not reported
Proposed Amount:	Not reported
Final Monetary Amount:	Not reported
Paid Amount:	Not reported
Final Count:	Not reported
Final Amount:	Not reported

Evaluation Action Summary:

Evaluation Date:	20220727
Evaluation Responsible Agency:	State
Found Violation:	Yes
Evaluation Type Description:	COMPLIANCE EVALUATION INSPECTION
Evaluation Responsible Person Identifier:	TFT
Evaluation Responsible Sub-Organization:	SE
Actual Return to Compliance Date:	20220815
Scheduled Compliance Date:	Not reported
Date of Request:	Not reported
Date Response Received:	Not reported
Request Agency:	Not reported
Former Citation:	Not reported

Evaluation Date:	20030205
Evaluation Responsible Agency:	State
Found Violation:	No
Evaluation Type Description:	COMPLIANCE EVALUATION INSPECTION
Evaluation Responsible Person Identifier:	TBD
Evaluation Responsible Sub-Organization:	SE
Actual Return to Compliance Date:	Not reported
Scheduled Compliance Date:	Not reported
Date of Request:	Not reported

ACTAVIS LABORATORIES FL INC (Continued) **1005441805**

Date Response Received:	Not reported
Request Agency:	Not reported
Former Citation:	Not reported
Evaluation Date:	20121213
Evaluation Responsible Agency:	State
Found Violation:	Yes
Evaluation Type Description:	COMPLIANCE EVALUATION INSPECTION
Evaluation Responsible Person Identifier:	KRW
Evaluation Responsible Sub-Organization:	SE
Actual Return to Compliance Date:	20130103
Scheduled Compliance Date:	Not reported
Date of Request:	Not reported
Date Response Received:	Not reported
Request Agency:	Not reported
Former Citation:	Not reported
Evaluation Date:	20220727
Evaluation Responsible Agency:	State
Found Violation:	Yes
Evaluation Type Description:	COMPLIANCE EVALUATION INSPECTION
Evaluation Responsible Person Identifier:	TFT
Evaluation Responsible Sub-Organization:	SE
Actual Return to Compliance Date:	20220815
Scheduled Compliance Date:	Not reported
Date of Request:	Not reported
Date Response Received:	Not reported
Request Agency:	Not reported
Former Citation:	Not reported
Evaluation Date:	20121213
Evaluation Responsible Agency:	State
Found Violation:	Yes
Evaluation Type Description:	COMPLIANCE EVALUATION INSPECTION
Evaluation Responsible Person Identifier:	KRW
Evaluation Responsible Sub-Organization:	SE
Actual Return to Compliance Date:	20130103
Scheduled Compliance Date:	Not reported
Date of Request:	Not reported
Date Response Received:	Not reported
Request Agency:	Not reported
Former Citation:	Not reported
Evaluation Date:	20170207
Evaluation Responsible Agency:	EPA-Initiated Oversight/Observation/Training Actions
Found Violation:	No
Evaluation Type Description:	COMPLIANCE EVALUATION INSPECTION
Evaluation Responsible Person Identifier:	PMALK
Evaluation Responsible Sub-Organization:	ECB
Actual Return to Compliance Date:	Not reported
Scheduled Compliance Date:	Not reported
Date of Request:	Not reported
Date Response Received:	Not reported
Request Agency:	Not reported
Former Citation:	Not reported
Evaluation Date:	20060223

ACTAVIS LABORATORIES FL INC (Continued) **1005441805**

Evaluation Responsible Agency:	State
Found Violation:	Yes
Evaluation Type Description:	COMPLIANCE EVALUATION INSPECTION
Evaluation Responsible Person Identifier:	DAH
Evaluation Responsible Sub-Organization:	SE
Actual Return to Compliance Date:	20060224
Scheduled Compliance Date:	Not reported
Date of Request:	Not reported
Date Response Received:	Not reported
Request Agency:	Not reported
Former Citation:	Not reported

Evaluation Date:	20060223
Evaluation Responsible Agency:	State
Found Violation:	Yes
Evaluation Type Description:	COMPLIANCE EVALUATION INSPECTION
Evaluation Responsible Person Identifier:	DAH
Evaluation Responsible Sub-Organization:	SE
Actual Return to Compliance Date:	20060313
Scheduled Compliance Date:	Not reported
Date of Request:	Not reported
Date Response Received:	Not reported
Request Agency:	Not reported
Former Citation:	Not reported

Evaluation Date:	20090122
Evaluation Responsible Agency:	State
Found Violation:	No
Evaluation Type Description:	COMPLIANCE EVALUATION INSPECTION
Evaluation Responsible Person Identifier:	KJJ
Evaluation Responsible Sub-Organization:	SE
Actual Return to Compliance Date:	Not reported
Scheduled Compliance Date:	Not reported
Date of Request:	Not reported
Date Response Received:	Not reported
Request Agency:	Not reported
Former Citation:	Not reported

Evaluation Date:	20060223
Evaluation Responsible Agency:	State
Found Violation:	Yes
Evaluation Type Description:	COMPLIANCE EVALUATION INSPECTION
Evaluation Responsible Person Identifier:	DAH
Evaluation Responsible Sub-Organization:	SE
Actual Return to Compliance Date:	20060223
Scheduled Compliance Date:	Not reported
Date of Request:	Not reported
Date Response Received:	Not reported
Request Agency:	Not reported
Former Citation:	Not reported

Evaluation Date:	20060223
Evaluation Responsible Agency:	State
Found Violation:	Yes
Evaluation Type Description:	COMPLIANCE EVALUATION INSPECTION
Evaluation Responsible Person Identifier:	DAH
Evaluation Responsible Sub-Organization:	SE

ACTAVIS LABORATORIES FL INC (Continued) **1005441805**

Actual Return to Compliance Date:	20060313
Scheduled Compliance Date:	Not reported
Date of Request:	Not reported
Date Response Received:	Not reported
Request Agency:	Not reported
Former Citation:	Not reported
Evaluation Date:	20220727
Evaluation Responsible Agency:	State
Found Violation:	Yes
Evaluation Type Description:	COMPLIANCE EVALUATION INSPECTION
Evaluation Responsible Person Identifier:	TFT
Evaluation Responsible Sub-Organization:	SE
Actual Return to Compliance Date:	20220815
Scheduled Compliance Date:	Not reported
Date of Request:	Not reported
Date Response Received:	Not reported
Request Agency:	Not reported
Former Citation:	Not reported
Evaluation Date:	20220727
Evaluation Responsible Agency:	State
Found Violation:	Yes
Evaluation Type Description:	COMPLIANCE EVALUATION INSPECTION
Evaluation Responsible Person Identifier:	TFT
Evaluation Responsible Sub-Organization:	SE
Actual Return to Compliance Date:	20220815
Scheduled Compliance Date:	Not reported
Date of Request:	Not reported
Date Response Received:	Not reported
Request Agency:	Not reported
Former Citation:	Not reported
Evaluation Date:	20220727
Evaluation Responsible Agency:	State
Found Violation:	Yes
Evaluation Type Description:	COMPLIANCE EVALUATION INSPECTION
Evaluation Responsible Person Identifier:	TFT
Evaluation Responsible Sub-Organization:	SE
Actual Return to Compliance Date:	20220815
Scheduled Compliance Date:	Not reported
Date of Request:	Not reported
Date Response Received:	Not reported
Request Agency:	Not reported
Former Citation:	Not reported
Evaluation Date:	20170207
Evaluation Responsible Agency:	State
Found Violation:	Yes
Evaluation Type Description:	COMPLIANCE EVALUATION INSPECTION
Evaluation Responsible Person Identifier:	KEK
Evaluation Responsible Sub-Organization:	SE
Actual Return to Compliance Date:	20170208
Scheduled Compliance Date:	Not reported
Date of Request:	Not reported
Date Response Received:	Not reported
Request Agency:	Not reported

ACTAVIS LABORATORIES FL INC (Continued) **1005441805**

Former Citation: Not reported

E MANIFEST:

Manifest Tracking Number:	013565180FLE
Last Updated Date:	20190730
Shipped Date:	20190702
Received Date:	20190704
Manifest Status:	Signed
Submission Type:	DataImage5Copy
Origin Type:	Service
Generator EPA ID:	FLR000071787
Generator Name:	Actavis Laboratories Fl Inc
Generator Location Street Number:	Not reported
Generator Location Street 1:	4955 ORANGE DRIVE
Generator Location Street 2:	Not reported
Generator Location City:	DAVIE
Generator Location State:	FL
Generator Location Zip:	33314
Generator Mail Street Number:	Not reported
Generator Mail Street 1:	4955 Orange Drive
Generator Mail Street 2:	Not reported
Generator Mail City:	Davie
Generator Mail Zip:	33314
Generator Mail State:	FL
Generator Contact Company Name:	Not reported
Designated Facility EPA ID:	FLD980729610
Designated Facility Name:	Clean Harbors Florida Llc
Designated Facility Mail Street Number:	Not reported
Designated Facility Mail Street 1:	Not reported
Designated Facility Mail Street 2:	7001 Kilo Avenue
Designated Facility Mail City:	Bartow
Designated Facility Mail Zip:	33830
Designated Facility Mail State:	FL
Designated Facility Location Street Number:	Not reported
Designated Facility Location Street 1:	7001 Kilo Avenue
Designated Facility Location Street 2:	Not reported
Designated Facility Location City:	Bartow
Designated Facility Location Zip:	33830
Designated Facility Location State:	FL
Designated Facility Contact Company Name:	Not reported
Manifest Residue Indicator:	N
Rejection Indicator:	N

Manifest Tracking Number:	013565131FLE
Last Updated Date:	20190722
Shipped Date:	20190621
Received Date:	20190625
Manifest Status:	Signed
Submission Type:	DataImage5Copy
Origin Type:	Service
Generator EPA ID:	FLR000071787
Generator Name:	Actavis Laboratories Fl Inc
Generator Location Street Number:	Not reported
Generator Location Street 1:	4955 ORANGE DRIVE

ACTAVIS LABORATORIES FL INC (Continued) **1005441805**

Generator Location Street 2:	Not reported
Generator Location City:	DAVIE
Generator Location State:	FL
Generator Location Zip:	33314
Generator Mail Street Number:	Not reported
Generator Mail Street 1:	4955 Orange Drive
Generator Mail Street 2:	Not reported
Generator Mail City:	Davie
Generator Mail Zip:	33314
Generator Mail State:	FL
Generator Contact Company Name:	Not reported
Designated Facility EPA ID:	FLD980729610
Designated Facility Name:	Clean Harbors Florida Llc
Designated Facility Mail Street Number:	Not reported
Designated Facility Mail Street 1:	Not reported
Designated Facility Mail Street 2:	7001 Kilo Avenue
Designated Facility Mail City:	Bartow
Designated Facility Mail Zip:	33830
Designated Facility Mail State:	FL
Designated Facility Location Street Number:	Not reported
Designated Facility Location Street 1:	7001 Kilo Avenue
Designated Facility Location Street 2:	Not reported
Designated Facility Location City:	Bartow
Designated Facility Location Zip:	33830
Designated Facility Location State:	FL
Designated Facility Contact Company Name:	Not reported
Manifest Residue Indicator:	N
Rejection Indicator:	N

Manifest Tracking Number:	013565132FLE
Last Updated Date:	20210621
Shipped Date:	20190621
Received Date:	20190720
Manifest Status:	Corrected
Submission Type:	DataImage5Copy
Origin Type:	Service
Generator EPA ID:	FLR000071787
Generator Name:	Actavis Laboratories Fl Inc
Generator Location Street Number:	Not reported
Generator Location Street 1:	4955 ORANGE DRIVE
Generator Location Street 2:	Not reported
Generator Location City:	DAVIE
Generator Location State:	FL
Generator Location Zip:	33314
Generator Mail Street Number:	Not reported
Generator Mail Street 1:	4955 Orange Drive
Generator Mail Street 2:	Not reported
Generator Mail City:	Davie
Generator Mail Zip:	33314
Generator Mail State:	FL
Generator Contact Company Name:	Actavis Laboratories FL Inc
Designated Facility EPA ID:	TXD055141378
Designated Facility Name:	Clean Harbors Deer Park, Llc
Designated Facility Mail Street Number:	Not reported
Designated Facility Mail Street 1:	Not reported
Designated Facility Mail Street 2:	2027 Independence Parkway South
Designated Facility Mail City:	La Porte

ACTAVIS LABORATORIES FL INC (Continued) **1005441805**

Designated Facility Mail Zip:	77571
Designated Facility Mail State:	TX
Designated Facility Location Street Number:	Not reported
Designated Facility Location Street 1:	2027 Independence Parkway South
Designated Facility Location Street 2:	Not reported
Designated Facility Location City:	La Porte
Designated Facility Location Zip:	77571
Designated Facility Location State:	TX
Designated Facility Contact Company Name:	Not reported
Manifest Residue Indicator:	N
Rejection Indicator:	N

Manifest Tracking Number:	013565181FLE
Last Updated Date:	20210621
Shipped Date:	20190702
Received Date:	20190721
Manifest Status:	Corrected
Submission Type:	DataImage5Copy
Origin Type:	Service
Generator EPA ID:	FLR000071787
Generator Name:	Actavis Laboratories Fl Inc
Generator Location Street Number:	Not reported
Generator Location Street 1:	4955 ORANGE DRIVE
Generator Location Street 2:	Not reported
Generator Location City:	DAVIE
Generator Location State:	FL
Generator Location Zip:	33314
Generator Mail Street Number:	Not reported
Generator Mail Street 1:	4955 Orange Drive
Generator Mail Street 2:	Not reported
Generator Mail City:	Davie
Generator Mail Zip:	33314
Generator Mail State:	FL
Generator Contact Company Name:	Actavis Laboratories FL Inc
Designated Facility EPA ID:	TXD055141378
Designated Facility Name:	Clean Harbors Deer Park, Llc
Designated Facility Mail Street Number:	Not reported
Designated Facility Mail Street 1:	Not reported
Designated Facility Mail Street 2:	2027 Independence Parkway South
Designated Facility Mail City:	La Porte
Designated Facility Mail Zip:	77571
Designated Facility Mail State:	TX
Designated Facility Location Street Number:	Not reported
Designated Facility Location Street 1:	2027 Independence Parkway South
Designated Facility Location Street 2:	Not reported
Designated Facility Location City:	La Porte
Designated Facility Location Zip:	77571
Designated Facility Location State:	TX
Designated Facility Contact Company Name:	Not reported
Manifest Residue Indicator:	N
Rejection Indicator:	N

Manifest Tracking Number:	016350046FLE
Last Updated Date:	20220117
Shipped Date:	20211215
Received Date:	20211228
Manifest Status:	Signed

ACTAVIS LABORATORIES FL INC (Continued) **1005441805**

Submission Type:	DataImage5Copy
Origin Type:	Service
Generator EPA ID:	FLR000071787
Generator Name:	Actavis Laboratories Fl Inc
Generator Location Street Number:	Not reported
Generator Location Street 1:	4955 ORANGE DRIVE
Generator Location Street 2:	Not reported
Generator Location City:	DAVIE
Generator Location State:	FL
Generator Location Zip:	33314
Generator Mail Street Number:	Not reported
Generator Mail Street 1:	4955 Orange Drive
Generator Mail Street 2:	Not reported
Generator Mail City:	Davie
Generator Mail Zip:	33314
Generator Mail State:	FL
Generator Contact Company Name:	Actavis Laboratories FL Inc
Designated Facility EPA ID:	FLD980729610
Designated Facility Name:	Clean Harbors Florida Llc
Designated Facility Mail Street Number:	Not reported
Designated Facility Mail Street 1:	Not reported
Designated Facility Mail Street 2:	7001 Kilo Avenue
Designated Facility Mail City:	Bartow
Designated Facility Mail Zip:	33830
Designated Facility Mail State:	FL
Designated Facility Location Street Number:	Not reported
Designated Facility Location Street 1:	7001 Kilo Avenue
Designated Facility Location Street 2:	Not reported
Designated Facility Location City:	Bartow
Designated Facility Location Zip:	33830
Designated Facility Location State:	FL
Designated Facility Contact Company Name:	Not reported
Manifest Residue Indicator:	N
Rejection Indicator:	N

Manifest Tracking Number:	016350047FLE
Last Updated Date:	20220203
Shipped Date:	20211215
Received Date:	20220113
Manifest Status:	Signed
Submission Type:	DataImage5Copy
Origin Type:	Service
Generator EPA ID:	FLR000071787
Generator Name:	Actavis Laboratories Fl Inc
Generator Location Street Number:	Not reported
Generator Location Street 1:	4955 ORANGE DRIVE
Generator Location Street 2:	Not reported
Generator Location City:	DAVIE
Generator Location State:	FL
Generator Location Zip:	33314
Generator Mail Street Number:	Not reported
Generator Mail Street 1:	4955 Orange Drive
Generator Mail Street 2:	Not reported
Generator Mail City:	Davie
Generator Mail Zip:	33314
Generator Mail State:	FL
Generator Contact Company Name:	Actavis Laboratories FL Inc

ACTAVIS LABORATORIES FL INC (Continued) **1005441805**

Designated Facility EPA ID:	KYD053348108
Designated Facility Name:	Safety-Kleen Systems, Inc.
Designated Facility Mail Street Number:	Not reported
Designated Facility Mail Street 1:	Not reported
Designated Facility Mail Street 2:	3700 LaGrange Road
Designated Facility Mail City:	Smithfield
Designated Facility Mail Zip:	40068
Designated Facility Mail State:	KY
Designated Facility Location Street Number:	Not reported
Designated Facility Location Street 1:	3700 LaGrange Road
Designated Facility Location Street 2:	Not reported
Designated Facility Location City:	Smithfield
Designated Facility Location Zip:	40068
Designated Facility Location State:	KY
Designated Facility Contact Company Name:	Not reported
Manifest Residue Indicator:	N
Rejection Indicator:	N

Manifest Tracking Number:	016350077FLE
Last Updated Date:	20220318
Shipped Date:	20220222
Received Date:	20220226
Manifest Status:	Signed
Submission Type:	DataImage5Copy
Origin Type:	Service
Generator EPA ID:	FLR000071787
Generator Name:	Actavis Laboratories Fl Inc
Generator Location Street Number:	Not reported
Generator Location Street 1:	4955 ORANGE DRIVE
Generator Location Street 2:	Not reported
Generator Location City:	DAVIE
Generator Location State:	FL
Generator Location Zip:	33314
Generator Mail Street Number:	Not reported
Generator Mail Street 1:	4955 Orange Drive
Generator Mail Street 2:	Not reported
Generator Mail City:	Davie
Generator Mail Zip:	33314
Generator Mail State:	FL
Generator Contact Company Name:	Actavis Laboratories FL Inc
Designated Facility EPA ID:	FLD980729610
Designated Facility Name:	Clean Harbors Florida Llc
Designated Facility Mail Street Number:	Not reported
Designated Facility Mail Street 1:	Not reported
Designated Facility Mail Street 2:	7001 Kilo Avenue
Designated Facility Mail City:	Bartow
Designated Facility Mail Zip:	33830
Designated Facility Mail State:	FL
Designated Facility Location Street Number:	Not reported
Designated Facility Location Street 1:	7001 Kilo Avenue
Designated Facility Location Street 2:	Not reported
Designated Facility Location City:	Bartow
Designated Facility Location Zip:	33830
Designated Facility Location State:	FL
Designated Facility Contact Company Name:	Not reported
Manifest Residue Indicator:	N
Rejection Indicator:	N

ACTAVIS LABORATORIES FL INC (Continued) **1005441805**

Manifest Tracking Number:	016350197FLE
Last Updated Date:	20220301
Shipped Date:	20220118
Received Date:	20220208
Manifest Status:	Signed
Submission Type:	DataImage5Copy
Origin Type:	Service
Generator EPA ID:	FLR000071787
Generator Name:	Actavis Laboratories Fl Inc
Generator Location Street Number:	Not reported
Generator Location Street 1:	4955 ORANGE DRIVE
Generator Location Street 2:	Not reported
Generator Location City:	DAVIE
Generator Location State:	FL
Generator Location Zip:	33314
Generator Mail Street Number:	Not reported
Generator Mail Street 1:	4955 Orange Drive
Generator Mail Street 2:	Not reported
Generator Mail City:	Davie
Generator Mail Zip:	33314
Generator Mail State:	FL
Generator Contact Company Name:	Actavis Laboratories FL Inc
Designated Facility EPA ID:	ARD069748192
Designated Facility Name:	Clean Harbors El Dorado Llc
Designated Facility Mail Street Number:	Not reported
Designated Facility Mail Street 1:	Not reported
Designated Facility Mail Street 2:	309 American Circle
Designated Facility Mail City:	El Dorado
Designated Facility Mail Zip:	71730
Designated Facility Mail State:	AR
Designated Facility Location Street Number:	Not reported
Designated Facility Location Street 1:	309 American Circle
Designated Facility Location Street 2:	Not reported
Designated Facility Location City:	El Dorado
Designated Facility Location Zip:	71730
Designated Facility Location State:	AR
Designated Facility Contact Company Name:	Not reported
Manifest Residue Indicator:	N
Rejection Indicator:	N

Manifest Tracking Number:	016350266FLE
Last Updated Date:	20220217
Shipped Date:	20220125
Received Date:	20220128
Manifest Status:	Signed
Submission Type:	DataImage5Copy
Origin Type:	Service
Generator EPA ID:	FLR000071787
Generator Name:	Actavis Laboratories Fl Inc
Generator Location Street Number:	Not reported
Generator Location Street 1:	4955 ORANGE DRIVE
Generator Location Street 2:	Not reported
Generator Location City:	DAVIE
Generator Location State:	FL
Generator Location Zip:	33314
Generator Mail Street Number:	Not reported
Generator Mail Street 1:	4955 Orange Drive

ACTAVIS LABORATORIES FL INC (Continued) **1005441805**

Generator Mail Street 2:	Not reported
Generator Mail City:	Davie
Generator Mail Zip:	33314
Generator Mail State:	FL
Generator Contact Company Name:	Actavis Laboratories FL Inc
Designated Facility EPA ID:	FLD980729610
Designated Facility Name:	Clean Harbors Florida Llc
Designated Facility Mail Street Number:	Not reported
Designated Facility Mail Street 1:	Not reported
Designated Facility Mail Street 2:	7001 Kilo Avenue
Designated Facility Mail City:	Bartow
Designated Facility Mail Zip:	33830
Designated Facility Mail State:	FL
Designated Facility Location Street Number:	Not reported
Designated Facility Location Street 1:	7001 Kilo Avenue
Designated Facility Location Street 2:	Not reported
Designated Facility Location City:	Bartow
Designated Facility Location Zip:	33830
Designated Facility Location State:	FL
Designated Facility Contact Company Name:	Not reported
Manifest Residue Indicator:	N
Rejection Indicator:	N

Manifest Tracking Number:	016350268FLE
Last Updated Date:	20220306
Shipped Date:	20220125
Received Date:	20220212
Manifest Status:	Signed
Submission Type:	DataImage5Copy
Origin Type:	Service
Generator EPA ID:	FLR000071787
Generator Name:	Actavis Laboratories Fl Inc
Generator Location Street Number:	Not reported
Generator Location Street 1:	4955 ORANGE DRIVE
Generator Location Street 2:	Not reported
Generator Location City:	DAVIE
Generator Location State:	FL
Generator Location Zip:	33314
Generator Mail Street Number:	Not reported
Generator Mail Street 1:	4955 Orange Drive
Generator Mail Street 2:	Not reported
Generator Mail City:	Davie
Generator Mail Zip:	33314
Generator Mail State:	FL
Generator Contact Company Name:	Actavis Laboratories FL Inc
Designated Facility EPA ID:	ARD069748192
Designated Facility Name:	Clean Harbors El Dorado Llc
Designated Facility Mail Street Number:	Not reported
Designated Facility Mail Street 1:	Not reported
Designated Facility Mail Street 2:	309 American Circle
Designated Facility Mail City:	El Dorado
Designated Facility Mail Zip:	71730
Designated Facility Mail State:	AR
Designated Facility Location Street Number:	Not reported
Designated Facility Location Street 1:	309 American Circle
Designated Facility Location Street 2:	Not reported
Designated Facility Location City:	El Dorado

ACTAVIS LABORATORIES FL INC (Continued) **1005441805**

Designated Facility Location Zip: 71730
Designated Facility Location State: AR
Designated Facility Contact Company Name: Not reported
Manifest Residue Indicator: N
Rejection Indicator: N

Manifest Tracking Number: 016350300FLE
Last Updated Date: 20220228
Shipped Date: 20220201
Received Date: 20220207
Manifest Status: Signed
Submission Type: DataImage5Copy
Origin Type: Service
Generator EPA ID: FLR000071787
Generator Name: Actavis Laboratories Fl Inc
Generator Location Street Number: Not reported
Generator Location Street 1: 4955 ORANGE DRIVE
Generator Location Street 2: Not reported
Generator Location City: DAVIE
Generator Location State: FL
Generator Location Zip: 33314
Generator Mail Street Number: Not reported
Generator Mail Street 1: 4955 Orange Drive
Generator Mail Street 2: Not reported
Generator Mail City: Davie
Generator Mail Zip: 33314
Generator Mail State: FL
Generator Contact Company Name: Actavis Laboratories FL Inc
Designated Facility EPA ID: FLD980729610
Designated Facility Name: Clean Harbors Florida Llc
Designated Facility Mail Street Number: Not reported
Designated Facility Mail Street 1: Not reported
Designated Facility Mail Street 2: 7001 Kilo Avenue
Designated Facility Mail City: Bartow
Designated Facility Mail Zip: 33830
Designated Facility Mail State: FL
Designated Facility Location Street Number: Not reported
Designated Facility Location Street 1: 7001 Kilo Avenue
Designated Facility Location Street 2: Not reported
Designated Facility Location City: Bartow
Designated Facility Location Zip: 33830
Designated Facility Location State: FL
Designated Facility Contact Company Name: Not reported
Manifest Residue Indicator: N
Rejection Indicator: N

Federal Waste:
Manifest Tracking Number: 016350301FLE
Waste Line Number: 1
Federal Waste Code: D001
Federal Waste: IGNITABLE WASTE

Manifest Tracking Number: 016350301FLE
Waste Line Number: 1
Federal Waste Code: F002
Federal Waste: THE FOLLOWING SPENT HALOGENATED SOLVENTS: TETRACHLOROETHYLENE, METHYLENE CHLORIDE, TRICHLOROETHYLENE, 1,1,1-TRICHLOROETHANE,

ACTAVIS LABORATORIES FL INC (Continued) **1005441805**

CHLOROBENZENE, 1,1,2-TRICHLORO-1,2,2-TRIFLUOROETHANE, ORTHO-DICHLOROBENZENE, TRICHLOROFLUOROMETHANE, AND 1,1,2, TRICHLOROETHANE; ALL SPENT SOLVENT MIXTURES/BLENDS CONTAINING, BEFORE USE, A TOTAL OF TEN PERCENT OR MORE (BY VOLUME) OF ONE OR MORE OF THE ABOVE HALOGENATED SOLVENTS OR THOSE SOLVENTS LISTED IN F001, F004, AND F005; AND STILL BOTTOMS FROM THE RECOVERY OF THESE SPENT SOLVENTS AND SPENT SOLVENT MIXTURES.

Manifest Tracking Number: 016350301FLE
Waste Line Number: 1
Federal Waste Code: F003
Federal Waste: THE FOLLOWING SPENT NONHALOGENATED SOLVENTS: XYLENE, ACETONE, ETHYL ACETATE, ETHYL BENZENE, ETHYL ETHER, METHYL ISOBUTYL KETONE, N-BUTYL ALCOHOL, CYCLOHEXANONE, AND METHANOL; ALL SPENT SOLVENT MIXTURES/BLENDS CONTAINING, BEFORE USE, ONLY THE ABOVE SPENT NONHALOGENATED SOLVENTS; AND ALL SPENT SOLVENT MIXTURES/BLENDS CONTAINING, BEFORE USE, ONE OR MORE OF THE ABOVE NONHALOGENATED SOLVENTS, AND A TOTAL OF TEN PERCENT OR MORE (BY VOLUME) OF ONE OR MORE OF THOSE SOLVENTS LISTED IN F001, F002, F004, AND F005; AND STILL BOTTOMS FROM THE RECOVERY OF THESE SPENT SOLVENTS AND SPENT SOLVENT MIXTURES.

Manifest Tracking Number: 016350301FLE
Waste Line Number: 2
Federal Waste Code: F003
Federal Waste: THE FOLLOWING SPENT NONHALOGENATED SOLVENTS: XYLENE, ACETONE, ETHYL ACETATE, ETHYL BENZENE, ETHYL ETHER, METHYL ISOBUTYL KETONE, N-BUTYL ALCOHOL, CYCLOHEXANONE, AND METHANOL; ALL SPENT SOLVENT MIXTURES/BLENDS CONTAINING, BEFORE USE, ONLY THE ABOVE SPENT NONHALOGENATED SOLVENTS; AND ALL SPENT SOLVENT MIXTURES/BLENDS CONTAINING, BEFORE USE, ONE OR MORE OF THE ABOVE NONHALOGENATED SOLVENTS, AND A TOTAL OF TEN PERCENT OR MORE (BY VOLUME) OF ONE OR MORE OF THOSE SOLVENTS LISTED IN F001, F002, F004, AND F005; AND STILL BOTTOMS FROM THE RECOVERY OF THESE SPENT SOLVENTS AND SPENT SOLVENT MIXTURES.

Manifest Tracking Number: 016350301FLE
Waste Line Number: 2
Federal Waste Code: F005
Federal Waste: THE FOLLOWING SPENT NONHALOGENATED SOLVENTS: TOLUENE, METHYL ETHYL KETONE, CARBON DISULFIDE, ISOBUTANOL, PYRIDINE, BENZENE, 2-ETHOXYETHANOL, AND 2-NITROPROPANE; ALL SPENT SOLVENT MIXTURES/BLENDS CONTAINING, BEFORE USE, A TOTAL OF TEN PERCENT OR MORE (BY VOLUME) OF ONE OR MORE OF THE ABOVE NONHALOGENATED SOLVENTS OR THOSE SOLVENTS LISTED IN F001, F002, OR F004; AND STILL BOTTOMS FROM THE RECOVERY OF THESE SPENT SOLVENTS AND SPENT SOLVENT MIXTURES.

Transporter:
Manifest Tracking Number: 016350301FLE
Transporter Line Number: 1
Transporter EPA ID: MAD039322250
Transporter Name: Clean Harbors Environmental Services, Inc.

Manifest Tracking Number: 016350301FLE
Transporter Line Number: 2
Transporter EPA ID: MAD039322250
Transporter Name: Clean Harbors Environmental Services, Inc.

ACTAVIS LABORATORIES FL INC (Continued) **1005441805**

Waste Line:

Manifest Tracking Number:	016350301FLE
Waste Line Number:	1
U.S. DOT Hazardous Indicator:	Y
U.S. DOT ID Number:	UN1992
U.S. DOT Description:	Un1992, Waste Flammable Liquids, Toxic, N.O.S. (Acetone, Methylenechloride), 3, (6.1), Pg Iii
Non-Hazardous Waste Description:	Not reported
Number of Containers:	1
Container Type Code:	DM
Container Type Description:	Metal drums, barrels, kegs
Waste Quantity:	175
Quantity Unit of Measure Code:	P
Quantity Unit of Measure Description:	Pounds
Waste Quantity, in Tons:	0.0875
Acute Waste Quantity, in Tons:	0
Non-Acute Waste Quantity, in Tons:	0.0875
Waste Quantity, in Kilograms:	79.36513
Acute Waste Quantity, in Kilograms:	0
Non-Acute Waste Quantity, in Kilorgrams:	79.36513
Management Method Code:	H040
Management Method Description:	INCINERATION
Waste Residue Indicator:	N
Quantity Discrepancy Indicator:	N
Waste Type Discrepancy Indicator:	N
Waste Density:	Not reported
Waste Density Unit of Measure Code:	Not reported
Waste Density Unit of Measure Description:	Not reported
Form Code:	Not reported
Form Code Description:	Not reported
Source Code:	Not reported
Source Code Description:	Not reported
Waste Minimization Code:	Not reported
Waste Minimization Code Description:	Not reported
Consent Number:	Not reported
EPA Waste Indicator:	Y

Manifest Tracking Number:	016350301FLE
Waste Line Number:	2
U.S. DOT Hazardous Indicator:	Y
U.S. DOT ID Number:	NA3077
U.S. DOT Description:	Na3077, Hazardous Waste, Solid, N.O.S. (Toluene, Xylene), 9, Pg Iii
Non-Hazardous Waste Description:	Not reported
Number of Containers:	1
Container Type Code:	DM
Container Type Description:	Metal drums, barrels, kegs
Waste Quantity:	100
Quantity Unit of Measure Code:	P
Quantity Unit of Measure Description:	Pounds
Waste Quantity, in Tons:	0.05
Acute Waste Quantity, in Tons:	0
Non-Acute Waste Quantity, in Tons:	0.05
Waste Quantity, in Kilograms:	45.3515
Acute Waste Quantity, in Kilograms:	0
Non-Acute Waste Quantity, in Kilorgrams:	45.3515
Management Method Code:	H040
Management Method Description:	INCINERATION

ACTAVIS LABORATORIES FL INC (Continued) **1005441805**

Waste Residue Indicator:	N
Quantity Discrepancy Indicator:	N
Waste Type Discrepancy Indicator:	N
Waste Density:	Not reported
Waste Density Unit of Measure Code:	Not reported
Waste Density Unit of Measure Description:	Not reported
Form Code:	Not reported
Form Code Description:	Not reported
Source Code:	Not reported
Source Code Description:	Not reported
Waste Minimization Code:	Not reported
Waste Minimization Code Description:	Not reported
Consent Number:	Not reported
EPA Waste Indicator:	Y

Click this hyperlink while viewing on your computer to access
664 additional US EManifest: record(s) in the EDR Site Report.

J86 **ACTAVIS LABORATORIES FL INC** **FL AIRS** **S107677450**
WNW **4955 ORANGE DR** **FL Financial Assurance** **N/A**
1/8-1/4 **FORT LAUDERDALE, FL 33314** **FL HAZ WASTE**
0.127 mi. **FL BROWARD CO. HM**
668 ft. **Site 3 of 5 in cluster J** **FL HW GEN**
FL BROWARD CO. NOV
Relative: **FL TIER 2**
Higher **FL NPDES**

Actual:
10 ft.

AIRS:

Name:	ACTAVIS LABORATORIES, INC.
Address:	4955 ORANGE DRIVE
City,State,Zip:	DAVIE, FL 33314
Facility ID:	112197
Facility Status:	A
Office:	BROWARD
Category:	POINT
Owner Name:	Teva Pharmaceuticals
SIC Code:	Chemicals And Allied Products
Title V:	N
Contact Name:	Tiffany Holmes
Contact Address:	4955 Orange Drive
Contact Address 2:	Not reported
Contact City:	Ft. Lauderdale
Issue Date:	07/17/2023
Contact Zip Code:	33314
Contact Zip4:	Not reported
Contact Phone:	954-818-2545
Contact EMail:	Tiffany.Holmes@actavis.com
Permit Number:	0112197024AC
Expiration Date:	07/30/2024
UTM Zone:	17
UTM North:	2883.57
UTM East:	578.18
Latitude Direction:	26
Latitude Minute:	4
Latitude Second:	18
Longitude Direction:	80
Longitude Minute:	12
Longitude Second:	40

ACTAVIS LABORATORIES FL INC (Continued) **S107677450**

NAICS:	Pharmaceutical Preparation Manufacturing
Type:	Other Chemical Plant
Primary Resp. Official:	Not reported
Primary Resp. Official Address 1:	Not reported
Primary Resp. Official Address2:	Not reported
Primary Resp. Official City:	Not reported
Primary Resp. Official State:	Not reported
Primary Resp. Official Zip5:	Not reported
Primary Resp. Official Phone:	Not reported
Primary Resp. Official Email:	Not reported
Owner/Auth. Representative Address1:	4955 Orange Drive
Owner/Auth. Representative Address2:	Not reported
Owner/Auth. Representative City:	Davie
Owner/Auth. Representative State:	FL
Owner/Auth. Representative Zip5:	33314
Owner/Auth. Representative Phone:	305-812-4241
Owner/Auth. Representative Email:	Josue.Gonzalez@tevapharm.com

Name:	ACTAVIS LABORATORIES, INC.
Address:	4955 ORANGE DRIVE
City,State,Zip:	DAVIE, FL 33314
Facility ID:	112197
Facility Status:	A
Office:	BROWARD
Category:	POINT
Owner Name:	Teva Pharmaceuticals
SIC Code:	Chemicals And Allied Products
Title V:	N
Contact Name:	Tiffany Holmes
Contact Address:	4955 Orange Drive
Contact Address 2:	Not reported
Contact City:	Ft. Lauderdale
Issue Date:	12/02/2022
Contact Zip Code:	33314
Contact Zip4:	Not reported
Contact Phone:	954-818-2545
Contact EMail:	Tiffany.Holmes@actavis.com
Permit Number:	0112197023AC
Expiration Date:	07/30/2023
UTM Zone:	17
UTM North:	2883.57
UTM East:	578.18
Latitude Direction:	26
Latitude Minute:	4
Latitude Second:	18
Longitude Direction:	80
Longitude Minute:	12
Longitude Second:	40
NAICS:	Pharmaceutical Preparation Manufacturing
Type:	Other Chemical Plant
Primary Resp. Official:	Not reported
Primary Resp. Official Address 1:	Not reported
Primary Resp. Official Address2:	Not reported
Primary Resp. Official City:	Not reported
Primary Resp. Official State:	Not reported
Primary Resp. Official Zip5:	Not reported
Primary Resp. Official Phone:	Not reported

ACTAVIS LABORATORIES FL INC (Continued) **S107677450**

Primary Resp. Official Email:	Not reported
Owner/Auth. Representative Address1:	4955 Orange Drive
Owner/Auth. Representative Address2:	Not reported
Owner/Auth. Representative City:	Davie
Owner/Auth. Representative State:	FL
Owner/Auth. Representative Zip5:	33314
Owner/Auth. Representative Phone:	305-812-4241
Owner/Auth. Representative Email:	Josue.Gonzalez@tevapharm.com

Name:	ACTAVIS LABORATORIES, INC.
Address:	4955 ORANGE DRIVE
City,State,Zip:	DAVIE, FL 33314
Facility ID:	112197
Facility Status:	A
Office:	BROWARD
Category:	POINT
Owner Name:	Teva Pharmaceuticals
SIC Code:	Chemicals And Allied Products
Title V:	N
Contact Name:	Tiffany Holmes
Contact Address:	4955 Orange Drive
Contact Address 2:	Not reported
Contact City:	Ft. Lauderdale
Issue Date:	06/20/2022
Contact Zip Code:	33314
Contact Zip4:	Not reported
Contact Phone:	954-818-2545
Contact EMail:	Tiffany.Holmes@actavis.com
Permit Number:	0112197022AC
Expiration Date:	12/03/2022
UTM Zone:	17
UTM North:	2883.57
UTM East:	578.18
Latitude Direction:	26
Latitude Minute:	4
Latitude Second:	18
Longitude Direction:	80
Longitude Minute:	12
Longitude Second:	40
NAICS:	Pharmaceutical Preparation Manufacturing
Type:	Other Chemical Plant
Primary Resp. Official:	Not reported
Primary Resp. Official Address 1:	Not reported
Primary Resp. Official Address2:	Not reported
Primary Resp. Official City:	Not reported
Primary Resp. Official State:	Not reported
Primary Resp. Official Zip5:	Not reported
Primary Resp. Official Phone:	Not reported
Primary Resp. Official Email:	Not reported
Owner/Auth. Representative Address1:	4955 Orange Drive
Owner/Auth. Representative Address2:	Not reported
Owner/Auth. Representative City:	Davie
Owner/Auth. Representative State:	FL
Owner/Auth. Representative Zip5:	33314
Owner/Auth. Representative Phone:	305-812-4241
Owner/Auth. Representative Email:	Josue.Gonzalez@tevapharm.com

ACTAVIS LABORATORIES FL INC (Continued) **S107677450**

Name:	ACTAVIS LABORATORIES, INC.
Address:	4955 ORANGE DRIVE
City,State,Zip:	DAVIE, FL 33314
Facility ID:	112197
Facility Status:	A
Office:	BROWARD
Category:	POINT
Owner Name:	Teva Pharmaceuticals
SIC Code:	Chemicals And Allied Products
Title V:	N
Contact Name:	Tiffany Holmes
Contact Address:	4955 Orange Drive
Contact Address 2:	Not reported
Contact City:	Ft. Lauderdale
Issue Date:	06/03/2021
Contact Zip Code:	33314
Contact Zip4:	Not reported
Contact Phone:	954-818-2545
Contact EMail:	Tiffany.Holmes@actavis.com
Permit Number:	0112197021AC
Expiration Date:	06/03/2022
UTM Zone:	17
UTM North:	2883.57
UTM East:	578.18
Latitude Direction:	26
Latitude Minute:	4
Latitude Second:	18
Longitude Direction:	80
Longitude Minute:	12
Longitude Second:	40
NAICS:	Pharmaceutical Preparation Manufacturing
Type:	Other Chemical Plant
Primary Resp. Official:	Not reported
Primary Resp. Official Address 1:	Not reported
Primary Resp. Official Address2:	Not reported
Primary Resp. Official City:	Not reported
Primary Resp. Official State:	Not reported
Primary Resp. Official Zip5:	Not reported
Primary Resp. Official Phone:	Not reported
Primary Resp. Official Email:	Not reported
Owner/Auth. Representative Address1:	4955 Orange Drive
Owner/Auth. Representative Address2:	Not reported
Owner/Auth. Representative City:	Davie
Owner/Auth. Representative State:	FL
Owner/Auth. Representative Zip5:	33314
Owner/Auth. Representative Phone:	305-812-4241
Owner/Auth. Representative Email:	Josue.Gonzalez@tevapharm.com

Name:	ACTAVIS LABORATORIES, INC.
Address:	4955 ORANGE DRIVE
City,State,Zip:	DAVIE, FL 33314
Facility ID:	112197
Facility Status:	A
Office:	BROWARD
Category:	POINT
Owner Name:	Teva Pharmaceuticals
SIC Code:	Chemicals And Allied Products

ACTAVIS LABORATORIES FL INC (Continued) **S107677450**

Title V:	N
Contact Name:	Tiffany Holmes
Contact Address:	4955 Orange Drive
Contact Address 2:	Not reported
Contact City:	Ft. Lauderdale
Issue Date:	03/23/2020
Contact Zip Code:	33314
Contact Zip4:	Not reported
Contact Phone:	954-818-2545
Contact EMail:	Tiffany.Holmes@actavis.com
Permit Number:	0112197020AO
Expiration Date:	03/18/2025
UTM Zone:	17
UTM North:	2883.57
UTM East:	578.18
Latitude Direction:	26
Latitude Minute:	4
Latitude Second:	18
Longitude Direction:	80
Longitude Minute:	12
Longitude Second:	40
NAICS:	Pharmaceutical Preparation Manufacturing
Type:	Other Chemical Plant
Primary Resp. Official:	Not reported
Primary Resp. Official Address 1:	Not reported
Primary Resp. Official Address2:	Not reported
Primary Resp. Official City:	Not reported
Primary Resp. Official State:	Not reported
Primary Resp. Official Zip5:	Not reported
Primary Resp. Official Phone:	Not reported
Primary Resp. Official Email:	Not reported
Owner/Auth. Representative Address1:	4955 Orange Drive
Owner/Auth. Representative Address2:	Not reported
Owner/Auth. Representative City:	Davie
Owner/Auth. Representative State:	FL
Owner/Auth. Representative Zip5:	33314
Owner/Auth. Representative Phone:	305-812-4241
Owner/Auth. Representative Email:	Josue.Gonzalez@tevapharm.com

Name:	ACTAVIS LABORATORIES, INC.
Address:	4955 ORANGE DRIVE
City,State,Zip:	DAVIE, FL 33314
Facility ID:	112197
Facility Status:	A
Office:	BROWARD
Category:	POINT
Owner Name:	Teva Pharmaceuticals
SIC Code:	Chemicals And Allied Products
Title V:	N
Contact Name:	Tiffany Holmes
Contact Address:	4955 Orange Drive
Contact Address 2:	Not reported
Contact City:	Ft. Lauderdale
Issue Date:	02/25/2019
Contact Zip Code:	33314
Contact Zip4:	Not reported
Contact Phone:	954-818-2545

ACTAVIS LABORATORIES FL INC (Continued) **S107677450**

Contact EMail:	Tiffany.Holmes@actavis.com
Permit Number:	0112197019AC
Expiration Date:	02/25/2020
UTM Zone:	17
UTM North:	2883.57
UTM East:	578.18
Latitude Direction:	26
Latitude Minute:	4
Latitude Second:	18
Longitude Direction:	80
Longitude Minute:	12
Longitude Second:	40
NAICS:	Pharmaceutical Preparation Manufacturing
Type:	Other Chemical Plant
Primary Resp. Official:	Not reported
Primary Resp. Official Address 1:	Not reported
Primary Resp. Official Address2:	Not reported
Primary Resp. Official City:	Not reported
Primary Resp. Official State:	Not reported
Primary Resp. Official Zip5:	Not reported
Primary Resp. Official Phone:	Not reported
Primary Resp. Official Email:	Not reported
Owner/Auth. Representative Address1:	4955 Orange Drive
Owner/Auth. Representative Address2:	Not reported
Owner/Auth. Representative City:	Davie
Owner/Auth. Representative State:	FL
Owner/Auth. Representative Zip5:	33314
Owner/Auth. Representative Phone:	305-812-4241
Owner/Auth. Representative Email:	Josue.Gonzalez@tevapharm.com

Name:	ACTAVIS LABORATORIES, INC.
Address:	4955 ORANGE DRIVE
City,State,Zip:	DAVIE, FL 33314
Facility ID:	112197
Facility Status:	A
Office:	SEBR
Category:	POINT
Owner Name:	Teva Pharmaceuticals
SIC Code:	Chemicals And Allied Products
Title V:	N
Contact Name:	Tiffany Holmes
Contact Address:	4955 Orange Drive
Contact Address 2:	Not reported
Contact City:	Ft. Lauderdale
Issue Date:	07/17/2023
Contact Zip Code:	33314
Contact Zip4:	Not reported
Contact Phone:	954-818-2545
Contact EMail:	Tiffany.Holmes@actavis.com
Permit Number:	0112197024AC
Expiration Date:	07/30/2024
UTM Zone:	17
UTM North:	2883.57
UTM East:	578.18
Latitude Direction:	26
Latitude Minute:	4
Latitude Second:	18

ACTAVIS LABORATORIES FL INC (Continued) **S107677450**

Longitude Direction:	80
Longitude Minute:	12
Longitude Second:	40
NAICS:	Pharmaceutical Preparation Manufacturing
Type:	Other Chemical Plant
Primary Resp. Official:	Not reported
Primary Resp. Official Address 1:	Not reported
Primary Resp. Official Address2:	Not reported
Primary Resp. Official City:	Not reported
Primary Resp. Official State:	Not reported
Primary Resp. Official Zip5:	Not reported
Primary Resp. Official Phone:	Not reported
Primary Resp. Official Email:	Not reported
Owner/Auth. Representative Address1:	4955 Orange Drive
Owner/Auth. Representative Address2:	Not reported
Owner/Auth. Representative City:	Ft. Lauderdale
Owner/Auth. Representative State:	FL
Owner/Auth. Representative Zip5:	33314
Owner/Auth. Representative Phone:	434-534-6498
Owner/Auth. Representative Email:	Kristopher.Preisinger@tevapharm.com

Name:	ACTAVIS LABORATORIES FL, INC.
Address:	4955 ORANGE DRIVE
City,State,Zip:	DAVIE, FL 33314
Facility ID:	112197
Facility Status:	A
Office:	SEBR
Category:	POINT
Owner Name:	Actavis Laboratories Fl, Inc.
SIC Code:	Chemicals And Allied Products
Title V:	N
Contact Name:	Tiffany Holmes
Contact Address:	4955 Orange Drive
Contact Address 2:	Not reported
Contact City:	Ft. Lauderdale
Issue Date:	03/23/2020
Contact Zip Code:	33314
Contact Zip4:	Not reported
Contact Phone:	954-585-1454
Contact EMail:	Tiffany.Holmes@actavis.com
Permit Number:	0112197020AO
Expiration Date:	03/18/2025
UTM Zone:	17
UTM North:	2883.57
UTM East:	578.18
Latitude Direction:	26
Latitude Minute:	4
Latitude Second:	18
Longitude Direction:	80
Longitude Minute:	12
Longitude Second:	40
NAICS:	Pharmaceutical Preparation Manufacturing
Type:	Other Chemical Plant
Primary Resp. Official:	Not reported
Primary Resp. Official Address 1:	Not reported
Primary Resp. Official Address2:	Not reported
Primary Resp. Official City:	Not reported

ACTAVIS LABORATORIES FL INC (Continued) **S107677450**

Primary Resp. Official State:	Not reported
Primary Resp. Official Zip5:	Not reported
Primary Resp. Official Phone:	Not reported
Primary Resp. Official Email:	Not reported
Owner/Auth. Representative Address1:	4955 Orange Drive
Owner/Auth. Representative Address2:	Not reported
Owner/Auth. Representative City:	Ft. Lauderdale
Owner/Auth. Representative State:	FL
Owner/Auth. Representative Zip5:	33314
Owner/Auth. Representative Phone:	434-534-6498
Owner/Auth. Representative Email:	Kristopher.Preisinger@tevapharm.com
Name:	ACTAVIS LABORATORIES FL, INC.
Address:	4955 ORANGE DRIVE
City,State,Zip:	DAVIE, FL 33314
Facility ID:	112197
Facility Status:	A
Office:	SEBR
Category:	POINT
Owner Name:	Actavis Laboratories Fl, Inc.
SIC Code:	Chemicals And Allied Products
Title V:	N
Contact Name:	Tiffany Holmes
Contact Address:	4955 Orange Drive
Contact Address 2:	Not reported
Contact City:	Ft. Lauderdale
Issue Date:	02/25/2019
Contact Zip Code:	33314
Contact Zip4:	Not reported
Contact Phone:	954-585-1454
Contact EMail:	Tiffany.Holmes@actavis.com
Permit Number:	0112197019AC
Expiration Date:	02/25/2020
UTM Zone:	17
UTM North:	2883.57
UTM East:	578.18
Latitude Direction:	26
Latitude Minute:	4
Latitude Second:	18
Longitude Direction:	80
Longitude Minute:	12
Longitude Second:	40
NAICS:	Pharmaceutical Preparation Manufacturing
Type:	Other Chemical Plant
Primary Resp. Official:	Not reported
Primary Resp. Official Address 1:	Not reported
Primary Resp. Official Address2:	Not reported
Primary Resp. Official City:	Not reported
Primary Resp. Official State:	Not reported
Primary Resp. Official Zip5:	Not reported
Primary Resp. Official Phone:	Not reported
Primary Resp. Official Email:	Not reported
Owner/Auth. Representative Address1:	4955 Orange Drive
Owner/Auth. Representative Address2:	Not reported
Owner/Auth. Representative City:	Ft. Lauderdale
Owner/Auth. Representative State:	FL
Owner/Auth. Representative Zip5:	33314

ACTAVIS LABORATORIES FL INC (Continued) **S107677450**

Owner/Auth. Representative Phone:	434-534-6498
Owner/Auth. Representative Email:	Kristopher.Preisinger@tevapharm.com
Name:	ACTAVIS LABORATORIES FL, INC.
Address:	4955 ORANGE DRIVE
City,State,Zip:	DAVIE, FL 33314
Facility ID:	112197
Facility Status:	A
Office:	SEBR
Category:	POINT
Owner Name:	Actavis Laboratories Fl, Inc.
SIC Code:	Chemicals And Allied Products
Title V:	N
Contact Name:	Tiffany Holmes
Contact Address:	4955 Orange Drive
Contact Address 2:	Not reported
Contact City:	Ft. Lauderdale
Issue Date:	05/31/2016
Contact Zip Code:	33314
Contact Zip4:	Not reported
Contact Phone:	954-585-1454
Contact EMail:	Tiffany.Holmes@actavis.com
Permit Number:	0112197018AO
Expiration Date:	05/31/2021
UTM Zone:	17
UTM North:	2883.57
UTM East:	578.18
Latitude Direction:	26
Latitude Minute:	4
Latitude Second:	18
Longitude Direction:	80
Longitude Minute:	12
Longitude Second:	40
NAICS:	Pharmaceutical Preparation Manufacturing
Type:	Other Chemical Plant
Primary Resp. Official:	Not reported
Primary Resp. Official Address 1:	Not reported
Primary Resp. Official Address2:	Not reported
Primary Resp. Official City:	Not reported
Primary Resp. Official State:	Not reported
Primary Resp. Official Zip5:	Not reported
Primary Resp. Official Phone:	Not reported
Primary Resp. Official Email:	Not reported
Owner/Auth. Representative Address1:	4955 Orange Drive
Owner/Auth. Representative Address2:	Not reported
Owner/Auth. Representative City:	Ft. Lauderdale
Owner/Auth. Representative State:	FL
Owner/Auth. Representative Zip5:	33314
Owner/Auth. Representative Phone:	434-534-6498
Owner/Auth. Representative Email:	Kristopher.Preisinger@tevapharm.com
Name:	ACTAVIS LABORATORIES FL, INC.
Address:	4955 ORANGE DRIVE
City,State,Zip:	DAVIE, FL 33314
Facility ID:	112197
Facility Status:	A
Office:	SEBR

ACTAVIS LABORATORIES FL INC (Continued) **S107677450**

Category:	POINT
Owner Name:	Actavis Laboratories Fl, Inc.
SIC Code:	Chemicals And Allied Products
Title V:	N
Contact Name:	Tiffany Holmes
Contact Address:	4955 Orange Drive
Contact Address 2:	Not reported
Contact City:	Ft. Lauderdale
Issue Date:	06/16/2015
Contact Zip Code:	33314
Contact Zip4:	Not reported
Contact Phone:	954-585-1454
Contact EMail:	Tiffany.Holmes@actavis.com
Permit Number:	0112197017AC
Expiration Date:	04/06/2016
UTM Zone:	17
UTM North:	2883.57
UTM East:	578.18
Latitude Direction:	26
Latitude Minute:	4
Latitude Second:	18
Longitude Direction:	80
Longitude Minute:	12
Longitude Second:	40
NAICS:	Pharmaceutical Preparation Manufacturing
Type:	Other Chemical Plant
Primary Resp. Official:	Not reported
Primary Resp. Official Address 1:	Not reported
Primary Resp. Official Address2:	Not reported
Primary Resp. Official City:	Not reported
Primary Resp. Official State:	Not reported
Primary Resp. Official Zip5:	Not reported
Primary Resp. Official Phone:	Not reported
Primary Resp. Official Email:	Not reported
Owner/Auth. Representative Address1:	4955 Orange Drive
Owner/Auth. Representative Address2:	Not reported
Owner/Auth. Representative City:	Ft. Lauderdale
Owner/Auth. Representative State:	FL
Owner/Auth. Representative Zip5:	33314
Owner/Auth. Representative Phone:	434-534-6498
Owner/Auth. Representative Email:	Kristopher.Preisinger@tevapharm.com

Name:	ACTAVIS LABORATORIES FL, INC.
Address:	4955 ORANGE DRIVE
City,State,Zip:	DAVIE, FL 33314
Facility ID:	112197
Facility Status:	A
Office:	SEBR
Category:	POINT
Owner Name:	Actavis Laboratories Fl, Inc.
SIC Code:	Chemicals And Allied Products
Title V:	N
Contact Name:	Tiffany Holmes
Contact Address:	4955 Orange Drive
Contact Address 2:	Not reported
Contact City:	Ft. Lauderdale
Issue Date:	06/18/2014

ACTAVIS LABORATORIES FL INC (Continued) **S107677450**

Contact Zip Code:	33314
Contact Zip4:	Not reported
Contact Phone:	954-585-1454
Contact EMail:	Tiffany.Holmes@actavis.com
Permit Number:	0112197016AF
Expiration Date:	12/08/2015
UTM Zone:	17
UTM North:	2883.57
UTM East:	578.18
Latitude Direction:	26
Latitude Minute:	4
Latitude Second:	18
Longitude Direction:	80
Longitude Minute:	12
Longitude Second:	40
NAICS:	Not reported
Type:	Not reported
Primary Resp. Official:	Not reported
Primary Resp. Official Address 1:	Not reported
Primary Resp. Official Address2:	Not reported
Primary Resp. Official City:	Not reported
Primary Resp. Official State:	Not reported
Primary Resp. Official Zip5:	Not reported
Primary Resp. Official Phone:	Not reported
Primary Resp. Official Email:	Not reported
Owner/Auth. Representative Address1:	Not reported
Owner/Auth. Representative Address2:	Not reported
Owner/Auth. Representative City:	Not reported
Owner/Auth. Representative State:	Not reported
Owner/Auth. Representative Zip5:	Not reported
Owner/Auth. Representative Phone:	Not reported
Owner/Auth. Representative Email:	Not reported

Name:	ACTAVIS LABORATORIES FL, INC.
Address:	4955 ORANGE DRIVE
City,State,Zip:	DAVIE, FL 33314
Facility ID:	112197
Facility Status:	A
Office:	SEBR
Category:	POINT
Owner Name:	Actavis Laboratories Fl, Inc.
SIC Code:	Chemicals And Allied Products
Title V:	N
Contact Name:	Tiffany Holmes
Contact Address:	4955 Orange Drive
Contact Address 2:	Not reported
Contact City:	Ft. Lauderdale
Issue Date:	09/20/2013
Contact Zip Code:	33314
Contact Zip4:	Not reported
Contact Phone:	954-585-1454
Contact EMail:	Tiffany.Holmes@actavis.com
Permit Number:	0112197015AF
Expiration Date:	12/08/2015
UTM Zone:	17
UTM North:	2883.57
UTM East:	578.18

ACTAVIS LABORATORIES FL INC (Continued) **S107677450**

Latitude Direction:	26
Latitude Minute:	4
Latitude Second:	18
Longitude Direction:	80
Longitude Minute:	12
Longitude Second:	40
NAICS:	Not reported
Type:	Not reported
Primary Resp. Official:	Not reported
Primary Resp. Official Address 1:	Not reported
Primary Resp. Official Address2:	Not reported
Primary Resp. Official City:	Not reported
Primary Resp. Official State:	Not reported
Primary Resp. Official Zip5:	Not reported
Primary Resp. Official Phone:	Not reported
Primary Resp. Official Email:	Not reported
Owner/Auth. Representative Address1:	Not reported
Owner/Auth. Representative Address2:	Not reported
Owner/Auth. Representative City:	Not reported
Owner/Auth. Representative State:	Not reported
Owner/Auth. Representative Zip5:	Not reported
Owner/Auth. Representative Phone:	Not reported
Owner/Auth. Representative Email:	Not reported

Name:	ACTAVIS LABORATORIES, INC.
Address:	4955 ORANGE DRIVE
City,State,Zip:	DAVIE, FL 33314
Facility ID:	112197
Facility Status:	A
Office:	SEBR
Category:	POINT
Owner Name:	Teva Pharmaceuticals
SIC Code:	Chemicals And Allied Products
Title V:	N
Contact Name:	Tiffany Holmes
Contact Address:	4955 Orange Drive
Contact Address 2:	Not reported
Contact City:	Ft. Lauderdale
Issue Date:	07/17/2023
Contact Zip Code:	33314
Contact Zip4:	Not reported
Contact Phone:	954-818-2545
Contact EMail:	Tiffany.Holmes@actavis.com
Permit Number:	0112197024AC
Expiration Date:	07/30/2024
UTM Zone:	17
UTM North:	2883.57
UTM East:	578.18
Latitude Direction:	26
Latitude Minute:	4
Latitude Second:	18
Longitude Direction:	80
Longitude Minute:	12
Longitude Second:	40
NAICS:	Pharmaceutical Preparation Manufacturing
Type:	Other Chemical Plant
Primary Resp. Official:	Not reported

ACTAVIS LABORATORIES FL INC (Continued) **S107677450**

Primary Resp. Official Address 1:	Not reported
Primary Resp. Official Address2:	Not reported
Primary Resp. Official City:	Not reported
Primary Resp. Official State:	Not reported
Primary Resp. Official Zip5:	Not reported
Primary Resp. Official Phone:	Not reported
Primary Resp. Official Email:	Not reported
Owner/Auth. Representative Address1:	4955 Orange Drive
Owner/Auth. Representative Address2:	Not reported
Owner/Auth. Representative City:	Ft. Lauderdale
Owner/Auth. Representative State:	FL
Owner/Auth. Representative Zip5:	33314
Owner/Auth. Representative Phone:	Not reported
Owner/Auth. Representative Email:	Not reported

Name:	ACTAVIS LABORATORIES, INC.
Address:	4955 ORANGE DRIVE
City,State,Zip:	DAVIE, FL 33314
Facility ID:	112197
Facility Status:	A
Office:	SEBR
Category:	POINT
Owner Name:	Teva Pharmaceuticals
SIC Code:	Chemicals And Allied Products
Title V:	N
Contact Name:	Tiffany Holmes
Contact Address:	4955 Orange Drive
Contact Address 2:	Not reported
Contact City:	Ft. Lauderdale
Issue Date:	12/02/2022
Contact Zip Code:	33314
Contact Zip4:	Not reported
Contact Phone:	954-818-2545
Contact EMail:	Tiffany.Holmes@actavis.com
Permit Number:	0112197023AC
Expiration Date:	07/30/2023
UTM Zone:	17
UTM North:	2883.57
UTM East:	578.18
Latitude Direction:	26
Latitude Minute:	4
Latitude Second:	18
Longitude Direction:	80
Longitude Minute:	12
Longitude Second:	40
NAICS:	Pharmaceutical Preparation Manufacturing
Type:	Other Chemical Plant
Primary Resp. Official:	Not reported
Primary Resp. Official Address 1:	Not reported
Primary Resp. Official Address2:	Not reported
Primary Resp. Official City:	Not reported
Primary Resp. Official State:	Not reported
Primary Resp. Official Zip5:	Not reported
Primary Resp. Official Phone:	Not reported
Primary Resp. Official Email:	Not reported
Owner/Auth. Representative Address1:	4955 Orange Drive
Owner/Auth. Representative Address2:	Not reported

ACTAVIS LABORATORIES FL INC (Continued) **S107677450**

Owner/Auth. Representative City:	Ft. Lauderdale
Owner/Auth. Representative State:	FL
Owner/Auth. Representative Zip5:	33314
Owner/Auth. Representative Phone:	Not reported
Owner/Auth. Representative Email:	Not reported

Name:	ACTAVIS LABORATORIES, INC.
Address:	4955 ORANGE DRIVE
City,State,Zip:	DAVIE, FL 33314
Facility ID:	112197
Facility Status:	A
Office:	SEBR
Category:	POINT
Owner Name:	Teva Pharmaceuticals
SIC Code:	Chemicals And Allied Products
Title V:	N
Contact Name:	Tiffany Holmes
Contact Address:	4955 Orange Drive
Contact Address 2:	Not reported
Contact City:	Ft. Lauderdale
Issue Date:	06/20/2022
Contact Zip Code:	33314
Contact Zip4:	Not reported
Contact Phone:	954-818-2545
Contact EMail:	Tiffany.Holmes@actavis.com
Permit Number:	0112197022AC
Expiration Date:	12/03/2022
UTM Zone:	17
UTM North:	2883.57
UTM East:	578.18
Latitude Direction:	26
Latitude Minute:	4
Latitude Second:	18
Longitude Direction:	80
Longitude Minute:	12
Longitude Second:	40
NAICS:	Pharmaceutical Preparation Manufacturing
Type:	Other Chemical Plant
Primary Resp. Official:	Not reported
Primary Resp. Official Address 1:	Not reported
Primary Resp. Official Address2:	Not reported
Primary Resp. Official City:	Not reported
Primary Resp. Official State:	Not reported
Primary Resp. Official Zip5:	Not reported
Primary Resp. Official Phone:	Not reported
Primary Resp. Official Email:	Not reported
Owner/Auth. Representative Address1:	4955 Orange Drive
Owner/Auth. Representative Address2:	Not reported
Owner/Auth. Representative City:	Ft. Lauderdale
Owner/Auth. Representative State:	FL
Owner/Auth. Representative Zip5:	33314
Owner/Auth. Representative Phone:	Not reported
Owner/Auth. Representative Email:	Not reported

Name:	ACTAVIS LABORATORIES, INC.
Address:	4955 ORANGE DRIVE
City,State,Zip:	DAVIE, FL 33314

ACTAVIS LABORATORIES FL INC (Continued) **S107677450**

Facility ID:	112197
Facility Status:	A
Office:	SEBR
Category:	POINT
Owner Name:	Teva Pharmaceuticals
SIC Code:	Chemicals And Allied Products
Title V:	N
Contact Name:	Tiffany Holmes
Contact Address:	4955 Orange Drive
Contact Address 2:	Not reported
Contact City:	Ft. Lauderdale
Issue Date:	06/03/2021
Contact Zip Code:	33314
Contact Zip4:	Not reported
Contact Phone:	954-818-2545
Contact EMail:	Tiffany.Holmes@actavis.com
Permit Number:	0112197021AC
Expiration Date:	06/03/2022
UTM Zone:	17
UTM North:	2883.57
UTM East:	578.18
Latitude Direction:	26
Latitude Minute:	4
Latitude Second:	18
Longitude Direction:	80
Longitude Minute:	12
Longitude Second:	40
NAICS:	Pharmaceutical Preparation Manufacturing
Type:	Other Chemical Plant
Primary Resp. Official:	Not reported
Primary Resp. Official Address 1:	Not reported
Primary Resp. Official Address2:	Not reported
Primary Resp. Official City:	Not reported
Primary Resp. Official State:	Not reported
Primary Resp. Official Zip5:	Not reported
Primary Resp. Official Phone:	Not reported
Primary Resp. Official Email:	Not reported
Owner/Auth. Representative Address1:	4955 Orange Drive
Owner/Auth. Representative Address2:	Not reported
Owner/Auth. Representative City:	Ft. Lauderdale
Owner/Auth. Representative State:	FL
Owner/Auth. Representative Zip5:	33314
Owner/Auth. Representative Phone:	Not reported
Owner/Auth. Representative Email:	Not reported

Name:	ACTAVIS LABORATORIES, INC.
Address:	4955 ORANGE DRIVE
City,State,Zip:	DAVIE, FL 33314
Facility ID:	112197
Facility Status:	A
Office:	SEBR
Category:	POINT
Owner Name:	Teva Pharmaceuticals
SIC Code:	Chemicals And Allied Products
Title V:	N
Contact Name:	Tiffany Holmes
Contact Address:	4955 Orange Drive

ACTAVIS LABORATORIES FL INC (Continued) **S107677450**

Contact Address 2:	Not reported
Contact City:	Ft. Lauderdale
Issue Date:	03/23/2020
Contact Zip Code:	33314
Contact Zip4:	Not reported
Contact Phone:	954-818-2545
Contact EMail:	Tiffany.Holmes@actavis.com
Permit Number:	0112197020AO
Expiration Date:	03/18/2025
UTM Zone:	17
UTM North:	2883.57
UTM East:	578.18
Latitude Direction:	26
Latitude Minute:	4
Latitude Second:	18
Longitude Direction:	80
Longitude Minute:	12
Longitude Second:	40
NAICS:	Pharmaceutical Preparation Manufacturing
Type:	Other Chemical Plant
Primary Resp. Official:	Not reported
Primary Resp. Official Address 1:	Not reported
Primary Resp. Official Address2:	Not reported
Primary Resp. Official City:	Not reported
Primary Resp. Official State:	Not reported
Primary Resp. Official Zip5:	Not reported
Primary Resp. Official Phone:	Not reported
Primary Resp. Official Email:	Not reported
Owner/Auth. Representative Address1:	4955 Orange Drive
Owner/Auth. Representative Address2:	Not reported
Owner/Auth. Representative City:	Ft. Lauderdale
Owner/Auth. Representative State:	FL
Owner/Auth. Representative Zip5:	33314
Owner/Auth. Representative Phone:	Not reported
Owner/Auth. Representative Email:	Not reported

Name:	ACTAVIS LABORATORIES, INC.
Address:	4955 ORANGE DRIVE
City,State,Zip:	DAVIE, FL 33314
Facility ID:	112197
Facility Status:	A
Office:	SEBR
Category:	POINT
Owner Name:	Teva Pharmaceuticals
SIC Code:	Chemicals And Allied Products
Title V:	N
Contact Name:	Tiffany Holmes
Contact Address:	4955 Orange Drive
Contact Address 2:	Not reported
Contact City:	Ft. Lauderdale
Issue Date:	12/02/2022
Contact Zip Code:	33314
Contact Zip4:	Not reported
Contact Phone:	954-818-2545
Contact EMail:	Tiffany.Holmes@actavis.com
Permit Number:	0112197023AC
Expiration Date:	07/30/2023

ACTAVIS LABORATORIES FL INC (Continued) **S107677450**

UTM Zone:	17
UTM North:	2883.57
UTM East:	578.18
Latitude Direction:	26
Latitude Minute:	4
Latitude Second:	18
Longitude Direction:	80
Longitude Minute:	12
Longitude Second:	40
NAICS:	Pharmaceutical Preparation Manufacturing
Type:	Other Chemical Plant
Primary Resp. Official:	Not reported
Primary Resp. Official Address 1:	Not reported
Primary Resp. Official Address2:	Not reported
Primary Resp. Official City:	Not reported
Primary Resp. Official State:	Not reported
Primary Resp. Official Zip5:	Not reported
Primary Resp. Official Phone:	Not reported
Primary Resp. Official Email:	Not reported
Owner/Auth. Representative Address1:	4955 Orange Drive
Owner/Auth. Representative Address2:	Not reported
Owner/Auth. Representative City:	Ft. Lauderdale
Owner/Auth. Representative State:	FL
Owner/Auth. Representative Zip5:	33314
Owner/Auth. Representative Phone:	434-534-6498
Owner/Auth. Representative Email:	Kristopher.Preisinger@tevapharm.com

Name:	ACTAVIS LABORATORIES, INC.
Address:	4955 ORANGE DRIVE
City,State,Zip:	DAVIE, FL 33314
Facility ID:	112197
Facility Status:	A
Office:	SEBR
Category:	POINT
Owner Name:	Teva Pharmaceuticals
SIC Code:	Chemicals And Allied Products
Title V:	N
Contact Name:	Tiffany Holmes
Contact Address:	4955 Orange Drive
Contact Address 2:	Not reported
Contact City:	Ft. Lauderdale
Issue Date:	06/20/2022
Contact Zip Code:	33314
Contact Zip4:	Not reported
Contact Phone:	954-818-2545
Contact EMail:	Tiffany.Holmes@actavis.com
Permit Number:	0112197022AC
Expiration Date:	12/03/2022
UTM Zone:	17
UTM North:	2883.57
UTM East:	578.18
Latitude Direction:	26
Latitude Minute:	4
Latitude Second:	18
Longitude Direction:	80
Longitude Minute:	12
Longitude Second:	40

ACTAVIS LABORATORIES FL INC (Continued) **S107677450**

NAICS:	Pharmaceutical Preparation Manufacturing
Type:	Other Chemical Plant
Primary Resp. Official:	Not reported
Primary Resp. Official Address 1:	Not reported
Primary Resp. Official Address2:	Not reported
Primary Resp. Official City:	Not reported
Primary Resp. Official State:	Not reported
Primary Resp. Official Zip5:	Not reported
Primary Resp. Official Phone:	Not reported
Primary Resp. Official Email:	Not reported
Owner/Auth. Representative Address1:	4955 Orange Drive
Owner/Auth. Representative Address2:	Not reported
Owner/Auth. Representative City:	Ft. Lauderdale
Owner/Auth. Representative State:	FL
Owner/Auth. Representative Zip5:	33314
Owner/Auth. Representative Phone:	434-534-6498
Owner/Auth. Representative Email:	Kristopher.Preisinger@tevapharm.com

Name:	ACTAVIS LABORATORIES, INC.
Address:	4955 ORANGE DRIVE
City,State,Zip:	DAVIE, FL 33314
Facility ID:	112197
Facility Status:	A
Office:	BROWARD
Category:	POINT
Owner Name:	Teva Pharmaceuticals
SIC Code:	Chemicals And Allied Products
Title V:	N
Contact Name:	Andrea Gerena
Contact Address:	4955 Orange Drive
Contact Address 2:	Not reported
Contact City:	Ft. Lauderdale
Issue Date:	06/03/2021
Contact Zip Code:	33314
Contact Zip4:	Not reported
Contact Phone:	954-235-7652
Contact EMail:	andrea.gerena@tevapharm.com
Permit Number:	0112197021AC
Expiration Date:	06/03/2022
UTM Zone:	17
UTM North:	2883.57
UTM East:	578.18
Latitude Direction:	26
Latitude Minute:	4
Latitude Second:	18
Longitude Direction:	80
Longitude Minute:	12
Longitude Second:	40
NAICS:	Pharmaceutical Preparation Manufacturing
Type:	Other Chemical Plant
Primary Resp. Official:	Not reported
Primary Resp. Official Address 1:	Not reported
Primary Resp. Official Address2:	Not reported
Primary Resp. Official City:	Not reported
Primary Resp. Official State:	Not reported
Primary Resp. Official Zip5:	Not reported
Primary Resp. Official Phone:	Not reported

ACTAVIS LABORATORIES FL INC (Continued) **S107677450**

Primary Resp. Official Email:	Not reported
Owner/Auth. Representative Address1:	4955 Orange Drive
Owner/Auth. Representative Address2:	Not reported
Owner/Auth. Representative City:	Ft. Lauderdale
Owner/Auth. Representative State:	FL
Owner/Auth. Representative Zip5:	33314
Owner/Auth. Representative Phone:	954-701-1641
Owner/Auth. Representative Email:	alexander.gil@tevapharm.com

Name:	ACTAVIS LABORATORIES, INC.
Address:	4955 ORANGE DRIVE
City,State,Zip:	DAVIE, FL 33314
Facility ID:	112197
Facility Status:	A
Office:	BROWARD
Category:	POINT
Owner Name:	Teva Pharmaceuticals
SIC Code:	Chemicals And Allied Products
Title V:	N
Contact Name:	Andrea Gerena
Contact Address:	4955 Orange Drive
Contact Address 2:	Not reported
Contact City:	Ft. Lauderdale
Issue Date:	05/31/2016
Contact Zip Code:	33314
Contact Zip4:	Not reported
Contact Phone:	954-235-7652
Contact EMail:	andrea.gerena@tevapharm.com
Permit Number:	0112197018AO
Expiration Date:	05/31/2021
UTM Zone:	17
UTM North:	2883.57
UTM East:	578.18
Latitude Direction:	26
Latitude Minute:	4
Latitude Second:	18
Longitude Direction:	80
Longitude Minute:	12
Longitude Second:	40
NAICS:	Pharmaceutical Preparation Manufacturing
Type:	Other Chemical Plant
Primary Resp. Official:	Not reported
Primary Resp. Official Address 1:	Not reported
Primary Resp. Official Address2:	Not reported
Primary Resp. Official City:	Not reported
Primary Resp. Official State:	Not reported
Primary Resp. Official Zip5:	Not reported
Primary Resp. Official Phone:	Not reported
Primary Resp. Official Email:	Not reported
Owner/Auth. Representative Address1:	4955 Orange Drive
Owner/Auth. Representative Address2:	Not reported
Owner/Auth. Representative City:	Ft. Lauderdale
Owner/Auth. Representative State:	FL
Owner/Auth. Representative Zip5:	33314
Owner/Auth. Representative Phone:	954-701-1641
Owner/Auth. Representative Email:	alexander.gil@tevapharm.com

ACTAVIS LABORATORIES FL INC (Continued) **S107677450**

Name:	ACTAVIS LABORATORIES, INC.
Address:	Not reported
City,State,Zip:	FL
Facility ID:	112197
Facility Status:	A
Office:	Not reported
Category:	POINT
Owner Name:	Teva Pharmaceuticals
SIC Code:	Chemicals And Allied Products
Title V:	N
Contact Name:	Tiffany Holmes
Contact Address:	4955 Orange Drive
Contact Address 2:	Not reported
Contact City:	Ft. Lauderdale
Issue Date:	07/17/2023
Contact Zip Code:	33314
Contact Zip4:	Not reported
Contact Phone:	954-818-2545
Contact EMail:	Tiffany.Holmes@actavis.com
Permit Number:	0112197024AC
Expiration Date:	07/30/2024
UTM Zone:	Not reported
UTM North:	Not reported
UTM East:	Not reported
Latitude Direction:	Not reported
Latitude Minute:	Not reported
Latitude Second:	Not reported
Longitude Direction:	Not reported
Longitude Minute:	Not reported
Longitude Second:	Not reported
NAICS:	Pharmaceutical Preparation Manufacturing
Type:	Other Chemical Plant
Primary Resp. Official:	Not reported
Primary Resp. Official Address 1:	Not reported
Primary Resp. Official Address2:	Not reported
Primary Resp. Official City:	Not reported
Primary Resp. Official State:	Not reported
Primary Resp. Official Zip5:	Not reported
Primary Resp. Official Phone:	Not reported
Primary Resp. Official Email:	Not reported
Owner/Auth. Representative Address1:	4955 Orange Drive
Owner/Auth. Representative Address2:	Not reported
Owner/Auth. Representative City:	Ft. Lauderdale
Owner/Auth. Representative State:	FL
Owner/Auth. Representative Zip5:	33314
Owner/Auth. Representative Phone:	434-534-6498
Owner/Auth. Representative Email:	Kristopher.Preisinger@tevapharm.com

AIRS:

Facility ID:	112197
Facility Name:	ACTAVIS LABORATORIES FL, INC.
Facility Status:	A
Owner Name:	ACTAVIS LABORATORIES FL, INC.
Type:	Not reported
CO:	Not reported
NOX:	Not reported
PM10:	Not reported

ACTAVIS LABORATORIES FL INC (Continued) **S107677450**

SO2:	Not reported
VOC:	Not reported
Facilitiy Office:	SEBR
Title V:	112197
EU Description:	Manufacturing Operations using Catalytic Oxidizers
EU ID:	5
EU Status:	A
SCC:	40200910
Pollutant:	HAPS
Annual Emission:	0
Emission Method:	2
Emission Factor:	Not reported
Emission Calculation:	SEE ATTACHED SPREADSHEET FOR DETAILED RECORDKEEPING AND THE ATTACHE PDF FILE FOR PRODUCTION AND EMISSION ESTIMATE SUMMARY
Below Threshold:	X
Not Emitted:	Not reported
Percent Control Efficiency:	Not reported
Primary Control:	Not reported
Secondary Control:	Not reported
Emission Comment:	Not reported
Facility ID:	112197
Facility Name:	ACTAVIS LABORATORIES FL, INC.
Facility Status:	A
Owner Name:	ACTAVIS LABORATORIES FL, INC.
Type:	Not reported
CO:	Not reported
NOX:	Not reported
PM10:	Not reported
SO2:	Not reported
VOC:	Not reported
Facilitiy Office:	SEBR
Title V:	112197
EU Description:	Manufacturing Operations using Catalytic Oxidizers
EU ID:	5
EU Status:	A
SCC:	40200910
Pollutant:	VOC
Annual Emission:	7.383
Emission Method:	2
Emission Factor:	Not reported
Emission Calculation:	SEE ATTACHED SPREADSHEET FOR DETAILED RECORDKEEPING AND THE ATTACHE PDF FILE FOR PRODUCTION AND EMISSION ESTIMATE SUMMARY
Below Threshold:	X
Not Emitted:	Not reported
Percent Control Efficiency:	Not reported
Primary Control:	Not reported
Secondary Control:	Not reported
Emission Comment:	Not reported
Facility ID:	112197
Facility Name:	ACTAVIS LABORATORIES FL, INC.
Facility Status:	A
Owner Name:	ACTAVIS LABORATORIES FL, INC.
Type:	Not reported
CO:	Not reported
NOX:	Not reported

ACTAVIS LABORATORIES FL INC (Continued) **S107677450**

PM10:	Not reported
SO2:	Not reported
VOC:	Not reported
Facilitiy Office:	SEBR
Title V:	112197
EU Description:	Manufacturing Operations using Catalytic Oxidizers
EU ID:	5
EU Status:	A
SCC:	40200912
Pollutant:	HAPS
Annual Emission:	Not reported
Emission Method:	Not reported
Emission Factor:	Not reported
Emission Calculation:	Not reported
Below Threshold:	Not reported
Not Emitted:	X
Percent Control Efficiency:	Not reported
Primary Control:	Not reported
Secondary Control:	Not reported
Emission Comment:	Not reported

Facility ID:	112197
Facility Name:	ACTAVIS LABORATORIES FL, INC.
Facility Status:	A
Owner Name:	ACTAVIS LABORATORIES FL, INC.
Type:	Not reported
CO:	Not reported
NOX:	Not reported
PM10:	Not reported
SO2:	Not reported
VOC:	Not reported
Facilitiy Office:	SEBR
Title V:	112197
EU Description:	Manufacturing Operations using Catalytic Oxidizers
EU ID:	5
EU Status:	A
SCC:	40200912
Pollutant:	VOC
Annual Emission:	6.272
Emission Method:	2
Emission Factor:	Not reported
Emission Calculation:	SEE ATTACHED SPREADSHEET FOR DETAILED RECORDKEEPING AND THE ATTACHE PDF FILE FOR PRODUCTION AND EMISSION ESTIMATE SUMMARY
Below Threshold:	Not reported
Not Emitted:	Not reported
Percent Control Efficiency:	Not reported
Primary Control:	Not reported
Secondary Control:	Not reported
Emission Comment:	Not reported

Facility ID:	112197
Facility Name:	ACTAVIS LABORATORIES FL, INC.
Facility Status:	A
Owner Name:	ACTAVIS LABORATORIES FL, INC.
Type:	Not reported
CO:	Not reported
NOX:	Not reported

ACTAVIS LABORATORIES FL INC (Continued) **S107677450**

PM10:	Not reported
SO2:	Not reported
VOC:	Not reported
Facilitiy Office:	SEBR
Title V:	112197
EU Description:	Fugitive Sources of VOC/ HAPs Emissions
EU ID:	6
EU Status:	A
SCC:	40200910
Pollutant:	H106
Annual Emission:	0.166
Emission Method:	2
Emission Factor:	Not reported
Emission Calculation:	SEE ATTACHED SPREADSHEET FOR DETAILED RECORDKEEPING AND THE ATTACHE PDF FILE FOR PRODUCTION AND EMISSION ESTIMATE SUMMARY
Below Threshold:	Not reported
Not Emitted:	Not reported
Percent Control Efficiency:	Not reported
Primary Control:	Not reported
Secondary Control:	Not reported
Emission Comment:	Not reported
Facility ID:	112197
Facility Name:	ACTAVIS LABORATORIES FL, INC.
Facility Status:	A
Owner Name:	ACTAVIS LABORATORIES FL, INC.
Type:	Not reported
CO:	Not reported
NOX:	Not reported
PM10:	Not reported
SO2:	Not reported
VOC:	Not reported
Facilitiy Office:	SEBR
Title V:	112197
EU Description:	Fugitive Sources of VOC/ HAPs Emissions
EU ID:	6
EU Status:	A
SCC:	40200910
Pollutant:	VOC
Annual Emission:	8.543
Emission Method:	2
Emission Factor:	Not reported
Emission Calculation:	SEE ATTACHED SPREADSHEET FOR DETAILED RECORDKEEPING AND THE ATTACHE PDF FILE FOR PRODUCTION AND EMISSION ESTIMATE SUMMARY
Below Threshold:	Not reported
Not Emitted:	Not reported
Percent Control Efficiency:	Not reported
Primary Control:	Not reported
Secondary Control:	Not reported
Emission Comment:	Not reported
Facility ID:	112197
Facility Name:	ACTAVIS LABORATORIES FL, INC.
Facility Status:	A
Owner Name:	ACTAVIS LABORATORIES FL, INC.
Type:	Not reported
CO:	Not reported

ACTAVIS LABORATORIES FL INC (Continued) **S107677450**

NOX:	Not reported
PM10:	Not reported
SO2:	Not reported
VOC:	Not reported
Facilitiy Office:	SEBR
Title V:	112197
EU Description:	Fugitive Sources of VOC/ HAPs Emissions
EU ID:	6
EU Status:	A
SCC:	40200910
Pollutant:	H043
Annual Emission:	0
Emission Method:	2
Emission Factor:	Not reported
Emission Calculation:	SEE ATTACHED SPREADSHEET FOR DETAILED RECORDKEEPING AND THE ATTACHE PDF FILE FOR PRODUCTION AND EMISSION ESTIMATE SUMMARY
Below Threshold:	Not reported
Not Emitted:	Not reported
Percent Control Efficiency:	Not reported
Primary Control:	Not reported
Secondary Control:	Not reported
Emission Comment:	Not reported

Facility ID:	112197
Facility Name:	ACTAVIS LABORATORIES FL, INC.
Facility Status:	A
Owner Name:	ACTAVIS LABORATORIES FL, INC.
Type:	Not reported
CO:	Not reported
NOX:	Not reported
PM10:	Not reported
SO2:	Not reported
VOC:	Not reported
Facilitiy Office:	SEBR
Title V:	112197
EU Description:	Fugitive Sources of VOC/ HAPs Emissions
EU ID:	6
EU Status:	A
SCC:	40200910
Pollutant:	HAPS
Annual Emission:	0.166
Emission Method:	2
Emission Factor:	Not reported
Emission Calculation:	SEE ATTACHED SPREADSHEET FOR DETAILED RECORDKEEPING AND THE ATTACHE PDF FILE FOR PRODUCTION AND EMISSION ESTIMATE SUMMARY
Below Threshold:	Not reported
Not Emitted:	Not reported
Percent Control Efficiency:	Not reported
Primary Control:	Not reported
Secondary Control:	Not reported
Emission Comment:	Not reported

Facility ID:	112197
Facility Name:	ACTAVIS LABORATORIES FL, INC.
Facility Status:	A
Owner Name:	ACTAVIS LABORATORIES FL, INC.
Type:	Not reported

ACTAVIS LABORATORIES FL INC (Continued) **S107677450**

CO:	Not reported
NOX:	Not reported
PM10:	Not reported
SO2:	Not reported
VOC:	Not reported
Facilitiy Office:	SEBR
Title V:	112197
EU Description:	Fugitive Sources of VOC/ HAPs Emissions
EU ID:	6
EU Status:	A
SCC:	40200912
Pollutant:	VOC
Annual Emission:	18.811
Emission Method:	2
Emission Factor:	Not reported
Emission Calculation:	SEE ATTACHED SPREADSHEET FOR DETAILED RECORDKEEPING AND THE ATTACHE PDF FILE FOR PRODUCTION AND EMISSION ESTIMATE SUMMARY
Below Threshold:	Not reported
Not Emitted:	Not reported
Percent Control Efficiency:	Not reported
Primary Control:	Not reported
Secondary Control:	Not reported
Emission Comment:	Not reported
Facility ID:	112197
Facility Name:	ACTAVIS LABORATORIES FL, INC.
Facility Status:	A
Owner Name:	ACTAVIS LABORATORIES FL, INC.
Type:	Not reported
CO:	Not reported
NOX:	Not reported
PM10:	Not reported
SO2:	Not reported
VOC:	Not reported
Facilitiy Office:	SEBR
Title V:	112197
EU Description:	Fugitive Sources of VOC/ HAPs Emissions
EU ID:	6
EU Status:	A
SCC:	40200912
Pollutant:	H043
Annual Emission:	Not reported
Emission Method:	Not reported
Emission Factor:	Not reported
Emission Calculation:	Not reported
Below Threshold:	Not reported
Not Emitted:	X
Percent Control Efficiency:	Not reported
Primary Control:	Not reported
Secondary Control:	Not reported
Emission Comment:	Not reported
Facility ID:	112197
Facility Name:	ACTAVIS LABORATORIES FL, INC.
Facility Status:	A
Owner Name:	ACTAVIS LABORATORIES FL, INC.
Type:	Not reported

ACTAVIS LABORATORIES FL INC (Continued) **S107677450**

CO:	Not reported
NOX:	Not reported
PM10:	Not reported
SO2:	Not reported
VOC:	Not reported
Facilitiy Office:	SEBR
Title V:	112197
EU Description:	Fugitive Sources of VOC/ HAPs Emissions
EU ID:	6
EU Status:	A
SCC:	40200912
Pollutant:	HAPS
Annual Emission:	Not reported
Emission Method:	Not reported
Emission Factor:	Not reported
Emission Calculation:	Not reported
Below Threshold:	Not reported
Not Emitted:	X
Percent Control Efficiency:	Not reported
Primary Control:	Not reported
Secondary Control:	Not reported
Emission Comment:	Not reported

Facility ID:	112197
Facility Name:	ACTAVIS LABORATORIES FL, INC.
Facility Status:	A
Owner Name:	ACTAVIS LABORATORIES FL, INC.
Type:	Not reported
CO:	Not reported
NOX:	Not reported
PM10:	Not reported
SO2:	Not reported
VOC:	Not reported
Facilitiy Office:	SEBR
Title V:	112197
EU Description:	Fugitive Sources of VOC/ HAPs Emissions
EU ID:	6
EU Status:	A
SCC:	40200912
Pollutant:	H106
Annual Emission:	Not reported
Emission Method:	Not reported
Emission Factor:	Not reported
Emission Calculation:	Not reported
Below Threshold:	Not reported
Not Emitted:	X
Percent Control Efficiency:	Not reported
Primary Control:	Not reported
Secondary Control:	Not reported
Emission Comment:	Not reported

Facility ID:	112197
Facility Name:	ACTAVIS LABORATORIES FL, INC.
Facility Status:	A
Owner Name:	ACTAVIS LABORATORIES FL, INC.
Type:	Not reported
CO:	Not reported

ACTAVIS LABORATORIES FL INC (Continued) **S107677450**

NOX:	Not reported
PM10:	Not reported
SO2:	Not reported
VOC:	Not reported
Facilitiy Office:	SEBR
Title V:	112197
EU Description:	Fugitive Sources of PM/PM10 Emissions
EU ID:	7
EU Status:	A
SCC:	30106004
Pollutant:	PM10
Annual Emission:	0.016
Emission Method:	2
Emission Factor:	Not reported
Emission Calculation:	Based on Raw Material Inventory
Below Threshold:	Not reported
Not Emitted:	Not reported
Percent Control Efficiency:	Not reported
Primary Control:	Not reported
Secondary Control:	Not reported
Emission Comment:	Not reported

Facility ID:	112197
Facility Name:	ACTAVIS LABORATORIES FL, INC.
Facility Status:	A
Owner Name:	ACTAVIS LABORATORIES FL, INC.
Type:	Not reported
CO:	Not reported
NOX:	Not reported
PM10:	Not reported
SO2:	Not reported
VOC:	Not reported
Facilitiy Office:	SEBR
Title V:	112197
EU Description:	Fugitive Sources of PM/PM10 Emissions
EU ID:	7
EU Status:	A
SCC:	30106004
Pollutant:	PM
Annual Emission:	0.016
Emission Method:	2
Emission Factor:	Not reported
Emission Calculation:	Based on Raw Material Inventory
Below Threshold:	Not reported
Not Emitted:	Not reported
Percent Control Efficiency:	Not reported
Primary Control:	Not reported
Secondary Control:	Not reported
Emission Comment:	Not reported

Facility ID:	112197
Facility Name:	ACTAVIS LABORATORIES, INC.
Facility Status:	A
Owner Name:	TEVA PHARMACEUTICALS
Type:	Not reported
CO:	Not reported
NOX:	Not reported

ACTAVIS LABORATORIES FL INC (Continued) **S107677450**

PM10:	Not reported
SO2:	Not reported
VOC:	Not reported
Facilitiy Office:	SEBR
Title V:	112197
EU Description:	Fugitive Sources of VOC/ HAPs Emissions
EU ID:	6
EU Status:	A
SCC:	40200910
Pollutant:	H106
Annual Emission:	1.093
Emission Method:	2
Emission Factor:	Not reported
Emission Calculation:	SEE ATTACHED SPREADSHEET FOR DETAILED RECORDKEEPING AND THE ATTACHE PDF FILE FOR PRODUCTION AND EMISSION ESTIMATE SUMMARY
Below Threshold:	Not reported
Not Emitted:	Not reported
Percent Control Efficiency:	Not reported
Primary Control:	Not reported
Secondary Control:	Not reported
Emission Comment:	Not reported
Facility ID:	112197
Facility Name:	ACTAVIS LABORATORIES, INC.
Facility Status:	A
Owner Name:	TEVA PHARMACEUTICALS
Type:	Not reported
CO:	Not reported
NOX:	Not reported
PM10:	Not reported
SO2:	Not reported
VOC:	Not reported
Facilitiy Office:	SEBR
Title V:	112197
EU Description:	Fugitive Sources of VOC/ HAPs Emissions
EU ID:	6
EU Status:	A
SCC:	40200910
Pollutant:	H043
Annual Emission:	0
Emission Method:	2
Emission Factor:	Not reported
Emission Calculation:	SEE ATTACHED SPREADSHEET FOR DETAILED RECORDKEEPING AND THE ATTACHE PDF FILE FOR PRODUCTION AND EMISSION ESTIMATE SUMMARY
Below Threshold:	Not reported
Not Emitted:	Not reported
Percent Control Efficiency:	Not reported
Primary Control:	Not reported
Secondary Control:	Not reported
Emission Comment:	Not reported
Facility ID:	112197
Facility Name:	ACTAVIS LABORATORIES, INC.
Facility Status:	A
Owner Name:	TEVA PHARMACEUTICALS
Type:	Not reported
CO:	Not reported

ACTAVIS LABORATORIES FL INC (Continued) **S107677450**

NOX:	Not reported
PM10:	Not reported
SO2:	Not reported
VOC:	Not reported
Facilitiy Office:	SEBR
Title V:	112197
EU Description:	Manufacturing Operations using Catalytic Oxidizers
EU ID:	5
EU Status:	A
SCC:	40200912
Pollutant:	HAPS
Annual Emission:	Not reported
Emission Method:	Not reported
Emission Factor:	Not reported
Emission Calculation:	Not reported
Below Threshold:	Not reported
Not Emitted:	X
Percent Control Efficiency:	Not reported
Primary Control:	Not reported
Secondary Control:	Not reported
Emission Comment:	Not reported
Facility ID:	112197
Facility Name:	ACTAVIS LABORATORIES, INC.
Facility Status:	A
Owner Name:	TEVA PHARMACEUTICALS
Type:	Not reported
CO:	Not reported
NOX:	Not reported
PM10:	Not reported
SO2:	Not reported
VOC:	Not reported
Facilitiy Office:	SEBR
Title V:	112197
EU Description:	Manufacturing Operations using Catalytic Oxidizers
EU ID:	5
EU Status:	A
SCC:	40200912
Pollutant:	VOC
Annual Emission:	12.825
Emission Method:	2
Emission Factor:	Not reported
Emission Calculation:	SEE ATTACHED SPREADSHEET FOR DETAILED RECORDKEEPING AND THE ATTACHE PDF FILE FOR PRODUCTION AND EMISSION ESTIMATE SUMMARY
Below Threshold:	Not reported
Not Emitted:	Not reported
Percent Control Efficiency:	Not reported
Primary Control:	Not reported
Secondary Control:	Not reported
Emission Comment:	Not reported
Facility ID:	112197
Facility Name:	ACTAVIS LABORATORIES, INC.
Facility Status:	A
Owner Name:	TEVA PHARMACEUTICALS
Type:	Not reported
CO:	Not reported

ACTAVIS LABORATORIES FL INC (Continued) **S107677450**

NOX:	Not reported
PM10:	Not reported
SO2:	Not reported
VOC:	Not reported
Facilitiy Office:	SEBR
Title V:	112197
EU Description:	Manufacturing Operations using Catalytic Oxidizers
EU ID:	5
EU Status:	A
SCC:	40200910
Pollutant:	VOC
Annual Emission:	4.997
Emission Method:	2
Emission Factor:	Not reported
Emission Calculation:	SEE ATTACHED SPREADSHEET FOR DETAILED RECORDKEEPING AND THE ATTACHE PDF FILE FOR PRODUCTION AND EMISSION ESTIMATE SUMMARY
Below Threshold:	X
Not Emitted:	Not reported
Percent Control Efficiency:	Not reported
Primary Control:	Not reported
Secondary Control:	Not reported
Emission Comment:	Not reported
Facility ID:	112197
Facility Name:	ACTAVIS LABORATORIES, INC.
Facility Status:	A
Owner Name:	TEVA PHARMACEUTICALS
Type:	Not reported
CO:	Not reported
NOX:	Not reported
PM10:	Not reported
SO2:	Not reported
VOC:	Not reported
Facilitiy Office:	SEBR
Title V:	112197
EU Description:	Manufacturing Operations using Catalytic Oxidizers
EU ID:	5
EU Status:	A
SCC:	40200910
Pollutant:	HAPS
Annual Emission:	0
Emission Method:	2
Emission Factor:	Not reported
Emission Calculation:	SEE ATTACHED SPREADSHEET FOR DETAILED RECORDKEEPING AND THE ATTACHE PDF FILE FOR PRODUCTION AND EMISSION ESTIMATE SUMMARY
Below Threshold:	X
Not Emitted:	Not reported
Percent Control Efficiency:	Not reported
Primary Control:	Not reported
Secondary Control:	Not reported
Emission Comment:	Not reported
Facility ID:	112197
Facility Name:	ACTAVIS LABORATORIES, INC.
Facility Status:	A
Owner Name:	TEVA PHARMACEUTICALS
Type:	Not reported

ACTAVIS LABORATORIES FL INC (Continued) **S107677450**

CO:	Not reported
NOX:	Not reported
PM10:	Not reported
SO2:	Not reported
VOC:	Not reported
Facilitiy Office:	SEBR
Title V:	112197
EU Description:	Fugitive Sources of VOC/ HAPs Emissions
EU ID:	6
EU Status:	A
SCC:	40200912
Pollutant:	H043
Annual Emission:	Not reported
Emission Method:	Not reported
Emission Factor:	Not reported
Emission Calculation:	Not reported
Below Threshold:	Not reported
Not Emitted:	X
Percent Control Efficiency:	Not reported
Primary Control:	Not reported
Secondary Control:	Not reported
Emission Comment:	Not reported
Facility ID:	112197
Facility Name:	ACTAVIS LABORATORIES, INC.
Facility Status:	A
Owner Name:	TEVA PHARMACEUTICALS
Type:	Not reported
CO:	Not reported
NOX:	Not reported
PM10:	Not reported
SO2:	Not reported
VOC:	Not reported
Facilitiy Office:	SEBR
Title V:	112197
EU Description:	Fugitive Sources of VOC/ HAPs Emissions
EU ID:	6
EU Status:	A
SCC:	40200910
Pollutant:	VOC
Annual Emission:	20.088
Emission Method:	2
Emission Factor:	Not reported
Emission Calculation:	SEE ATTACHED SPREADSHEET FOR DETAILED RECORDKEEPING AND THE ATTACHE PDF FILE FOR PRODUCTION AND EMISSION ESTIMATE SUMMARY
Below Threshold:	Not reported
Not Emitted:	Not reported
Percent Control Efficiency:	Not reported
Primary Control:	Not reported
Secondary Control:	Not reported
Emission Comment:	Not reported
Facility ID:	112197
Facility Name:	ACTAVIS LABORATORIES, INC.
Facility Status:	A
Owner Name:	TEVA PHARMACEUTICALS
Type:	Not reported

ACTAVIS LABORATORIES FL INC (Continued) **S107677450**

CO:	Not reported
NOX:	Not reported
PM10:	Not reported
SO2:	Not reported
VOC:	Not reported
Facilitiy Office:	SEBR
Title V:	112197
EU Description:	Manufacturing Operations using Catalytic Oxidizers
EU ID:	5
EU Status:	Not reported
SCC:	Not reported
Pollutant:	VOC
Annual Emission:	3.482
Emission Method:	2
Emission Factor:	Not reported
Emission Calculation:	Not reported
Below Threshold:	Not reported
Not Emitted:	Not reported
Percent Control Efficiency:	Not reported
Primary Control:	Not reported
Secondary Control:	Not reported
Emission Comment:	Not reported

Facility ID:	112197
Facility Name:	ACTAVIS LABORATORIES, INC.
Facility Status:	A
Owner Name:	TEVA PHARMACEUTICALS
Type:	Not reported
CO:	Not reported
NOX:	Not reported
PM10:	Not reported
SO2:	Not reported
VOC:	Not reported
Facilitiy Office:	SEBR
Title V:	112197
EU Description:	Manufacturing Operations using Catalytic Oxidizers
EU ID:	5
EU Status:	Not reported
SCC:	Not reported
Pollutant:	HAPS
Annual Emission:	0.002
Emission Method:	2
Emission Factor:	Not reported
Emission Calculation:	Not reported
Below Threshold:	Not reported
Not Emitted:	Not reported
Percent Control Efficiency:	Not reported
Primary Control:	Not reported
Secondary Control:	Not reported
Emission Comment:	Not reported

Facility ID:	112197
Facility Name:	ACTAVIS LABORATORIES, INC.
Facility Status:	A
Owner Name:	TEVA PHARMACEUTICALS
Type:	Not reported
CO:	Not reported

ACTAVIS LABORATORIES FL INC (Continued) **S107677450**

NOX:	Not reported
PM10:	Not reported
SO2:	Not reported
VOC:	Not reported
Facilitiy Office:	SEBR
Title V:	112197
EU Description:	Fugitive Sources of VOC/ HAPs Emissions
EU ID:	6
EU Status:	Not reported
SCC:	Not reported
Pollutant:	H043
Annual Emission:	0
Emission Method:	2
Emission Factor:	Not reported
Emission Calculation:	Not reported
Below Threshold:	Not reported
Not Emitted:	Not reported
Percent Control Efficiency:	Not reported
Primary Control:	Not reported
Secondary Control:	Not reported
Emission Comment:	Not reported

Facility ID:	112197
Facility Name:	ACTAVIS LABORATORIES, INC.
Facility Status:	A
Owner Name:	TEVA PHARMACEUTICALS
Type:	Not reported
CO:	Not reported
NOX:	Not reported
PM10:	Not reported
SO2:	Not reported
VOC:	Not reported
Facilitiy Office:	SEBR
Title V:	112197
EU Description:	Fugitive Sources of VOC/ HAPs Emissions
EU ID:	6
EU Status:	Not reported
SCC:	Not reported
Pollutant:	VOC
Annual Emission:	20.014
Emission Method:	2
Emission Factor:	Not reported
Emission Calculation:	Not reported
Below Threshold:	Not reported
Not Emitted:	Not reported
Percent Control Efficiency:	Not reported
Primary Control:	Not reported
Secondary Control:	Not reported
Emission Comment:	Not reported

Facility ID:	112197
Facility Name:	ACTAVIS LABORATORIES, INC.
Facility Status:	A
Owner Name:	TEVA PHARMACEUTICALS
Type:	Not reported
CO:	Not reported
NOX:	Not reported

ACTAVIS LABORATORIES FL INC (Continued) **S107677450**

PM10:	Not reported
SO2:	Not reported
VOC:	Not reported
Facilitiy Office:	SEBR
Title V:	112197
EU Description:	Fugitive Sources of VOC/ HAPs Emissions
EU ID:	6
EU Status:	Not reported
SCC:	Not reported
Pollutant:	HAPS
Annual Emission:	0.083
Emission Method:	2
Emission Factor:	Not reported
Emission Calculation:	Not reported
Below Threshold:	Not reported
Not Emitted:	Not reported
Percent Control Efficiency:	Not reported
Primary Control:	Not reported
Secondary Control:	Not reported
Emission Comment:	Not reported

Facility ID:	112197
Facility Name:	ACTAVIS LABORATORIES, INC.
Facility Status:	A
Owner Name:	TEVA PHARMACEUTICALS
Type:	Not reported
CO:	Not reported
NOX:	Not reported
PM10:	Not reported
SO2:	Not reported
VOC:	Not reported
Facilitiy Office:	SEBR
Title V:	112197
EU Description:	Fugitive Sources of VOC/ HAPs Emissions
EU ID:	6
EU Status:	Not reported
SCC:	Not reported
Pollutant:	H106
Annual Emission:	0.083
Emission Method:	2
Emission Factor:	Not reported
Emission Calculation:	Not reported
Below Threshold:	Not reported
Not Emitted:	Not reported
Percent Control Efficiency:	Not reported
Primary Control:	Not reported
Secondary Control:	Not reported
Emission Comment:	Not reported

Facility ID:	112197
Facility Name:	ACTAVIS LABORATORIES, INC.
Facility Status:	A
Owner Name:	TEVA PHARMACEUTICALS
Type:	Not reported
CO:	Not reported
NOX:	Not reported
PM10:	Not reported

ACTAVIS LABORATORIES FL INC (Continued) **S107677450**

SO2:	Not reported
VOC:	Not reported
Facilitiy Office:	SEBR
Title V:	112197
EU Description:	Fugitive Sources of PM/PM10 Emissions
EU ID:	7
EU Status:	Not reported
SCC:	Not reported
Pollutant:	PM10
Annual Emission:	0.001
Emission Method:	2
Emission Factor:	Not reported
Emission Calculation:	Not reported
Below Threshold:	Not reported
Not Emitted:	Not reported
Percent Control Efficiency:	Not reported
Primary Control:	Not reported
Secondary Control:	Not reported
Emission Comment:	Not reported

Facility ID:	112197
Facility Name:	ACTAVIS LABORATORIES, INC.
Facility Status:	A
Owner Name:	TEVA PHARMACEUTICALS
Type:	Not reported
CO:	Not reported
NOX:	Not reported
PM10:	Not reported
SO2:	Not reported
VOC:	Not reported
Facilitiy Office:	SEBR
Title V:	112197
EU Description:	Fugitive Sources of PM/PM10 Emissions
EU ID:	7
EU Status:	Not reported
SCC:	Not reported
Pollutant:	PM
Annual Emission:	0.001
Emission Method:	2
Emission Factor:	Not reported
Emission Calculation:	Not reported
Below Threshold:	Not reported
Not Emitted:	Not reported
Percent Control Efficiency:	Not reported
Primary Control:	Not reported
Secondary Control:	Not reported
Emission Comment:	Not reported

Facility ID:	112197
Facility Name:	ACTAVIS LABORATORIES, INC.
Facility Status:	A
Owner Name:	TEVA PHARMACEUTICALS
Type:	Not reported
CO:	Not reported
NOX:	Not reported
PM10:	Not reported
SO2:	Not reported

ACTAVIS LABORATORIES FL INC (Continued) **S107677450**

VOC:	Not reported
Facilitiy Office:	SEBR
Title V:	112197
EU Description:	Fugitive Sources of VOC/ HAPs Emissions
EU ID:	6
EU Status:	A
SCC:	40200912
Pollutant:	HAPS
Annual Emission:	Not reported
Emission Method:	Not reported
Emission Factor:	Not reported
Emission Calculation:	Not reported
Below Threshold:	Not reported
Not Emitted:	X
Percent Control Efficiency:	Not reported
Primary Control:	Not reported
Secondary Control:	Not reported
Emission Comment:	Not reported

Facility ID:	112197
Facility Name:	ACTAVIS LABORATORIES, INC.
Facility Status:	A
Owner Name:	TEVA PHARMACEUTICALS
Type:	Not reported
CO:	Not reported
NOX:	Not reported
PM10:	Not reported
SO2:	Not reported
VOC:	Not reported
Facilitiy Office:	SEBR
Title V:	112197
EU Description:	Fugitive Sources of VOC/ HAPs Emissions
EU ID:	6
EU Status:	A
SCC:	40200912
Pollutant:	H106
Annual Emission:	Not reported
Emission Method:	Not reported
Emission Factor:	Not reported
Emission Calculation:	Not reported
Below Threshold:	Not reported
Not Emitted:	X
Percent Control Efficiency:	Not reported
Primary Control:	Not reported
Secondary Control:	Not reported
Emission Comment:	Not reported

Facility ID:	112197
Facility Name:	ACTAVIS LABORATORIES, INC.
Facility Status:	A
Owner Name:	TEVA PHARMACEUTICALS
Type:	Not reported
CO:	Not reported
NOX:	Not reported
PM10:	Not reported
SO2:	Not reported
VOC:	Not reported

ACTAVIS LABORATORIES FL INC (Continued) **S107677450**

Facilitiy Office:	SEBR
Title V:	112197
EU Description:	Fugitive Sources of VOC/ HAPs Emissions
EU ID:	6
EU Status:	A
SCC:	40200910
Pollutant:	HAPS
Annual Emission:	1.093
Emission Method:	2
Emission Factor:	Not reported
Emission Calculation:	SEE ATTACHED SPREADSHEET FOR DETAILED RECORDKEEPING AND THE ATTACHE PDF FILE FOR PRODUCTION AND EMISSION ESTIMATE SUMMARY
Below Threshold:	Not reported
Not Emitted:	Not reported
Percent Control Efficiency:	Not reported
Primary Control:	Not reported
Secondary Control:	Not reported
Emission Comment:	Not reported

Facility ID:	112197
Facility Name:	ACTAVIS LABORATORIES, INC.
Facility Status:	A
Owner Name:	TEVA PHARMACEUTICALS
Type:	Not reported
CO:	Not reported
NOX:	Not reported
PM10:	Not reported
SO2:	Not reported
VOC:	Not reported
Facilitiy Office:	SEBR
Title V:	112197
EU Description:	Fugitive Sources of PM/PM10 Emissions
EU ID:	7
EU Status:	A
SCC:	30106004
Pollutant:	PM
Annual Emission:	0.003
Emission Method:	2
Emission Factor:	Not reported
Emission Calculation:	Based on Raw Material Inventory
Below Threshold:	Not reported
Not Emitted:	Not reported
Percent Control Efficiency:	Not reported
Primary Control:	Not reported
Secondary Control:	Not reported
Emission Comment:	Not reported

Facility ID:	112197
Facility Name:	ACTAVIS LABORATORIES, INC.
Facility Status:	A
Owner Name:	TEVA PHARMACEUTICALS
Type:	Not reported
CO:	Not reported
NOX:	Not reported
PM10:	Not reported
SO2:	Not reported
VOC:	Not reported

ACTAVIS LABORATORIES FL INC (Continued) **S107677450**

Facilitiy Office:	SEBR
Title V:	112197
EU Description:	Fugitive Sources of PM/PM10 Emissions
EU ID:	7
EU Status:	A
SCC:	30106004
Pollutant:	PM10
Annual Emission:	0.003
Emission Method:	2
Emission Factor:	Not reported
Emission Calculation:	Based on Raw Material Inventory
Below Threshold:	Not reported
Not Emitted:	Not reported
Percent Control Efficiency:	Not reported
Primary Control:	Not reported
Secondary Control:	Not reported
Emission Comment:	Not reported

Facility ID:	112197
Facility Name:	ACTAVIS LABORATORIES, INC.
Facility Status:	A
Owner Name:	TEVA PHARMACEUTICALS
Type:	Not reported
CO:	Not reported
NOX:	Not reported
PM10:	Not reported
SO2:	Not reported
VOC:	Not reported
Facilitiy Office:	SEBR
Title V:	112197
EU Description:	Fugitive Sources of VOC/ HAPs Emissions
EU ID:	6
EU Status:	A
SCC:	40200912
Pollutant:	VOC
Annual Emission:	32.309
Emission Method:	2
Emission Factor:	Not reported
Emission Calculation:	SEE ATTACHED SPREADSHEET FOR DETAILED RECORDKEEPING AND THE ATTACHE PDF FILE FOR PRODUCTION AND EMISSION ESTIMATE SUMMARY
Below Threshold:	Not reported
Not Emitted:	Not reported
Percent Control Efficiency:	Not reported
Primary Control:	Not reported
Secondary Control:	Not reported
Emission Comment:	Not reported

FL Financial Assurance 3:

Name:	ACTAVIS LABORATORIES FL INC
Address:	4955 ORANGE DR
City,State,Zip:	FORT LAUDERDALE, FL 33314
Region:	3
Facility ID:	9803974
Facility Phone:	9545851454
Facility Status:	OPEN
Facility Type:	C

ACTAVIS LABORATORIES FL INC (Continued) **S107677450**

Type Description:	Fuel user/Non-retail
DEP CO:	P
Finaincial Responsibility:	INSURANCE
Insurance Company:	COMMERCE & INDUSTRY
Effective Date:	09/10/2008
Expire Date:	09/10/2009
Owner ID:	69980
Onwer Name:	ACTAVIS LABORATORIES FL INC
Owner Address:	4955 ORANGE DR
Owner Address2:	ATTN: TIFFANY HOLMES
Owner City,St,Zip:	Fort Lauderdale, FL 33314
Contact:	TIFFANY HOLMES | ALEXANDER GIL
Resp Party Phone:	9545451454

Name:	ACTAVIS LABORATORIES FL INC
Address:	4955 ORANGE DR
City,State,Zip:	FORT LAUDERDALE, FL 33314
Region:	3
Facility ID:	9803974
Facility Phone:	9545851454
Facility Status:	OPEN
Facility Type:	C
Type Description:	Fuel user/Non-retail
DEP CO:	P
Finaincial Responsibility:	INSURANCE
Insurance Company:	COMMERCE & INDUSTRY
Effective Date:	09/10/2010
Expire Date:	09/10/2011
Owner ID:	69980
Onwer Name:	ACTAVIS LABORATORIES FL INC
Owner Address:	4955 ORANGE DR
Owner Address2:	ATTN: TIFFANY HOLMES
Owner City,St,Zip:	Fort Lauderdale, FL 33314
Contact:	TIFFANY HOLMES | ALEXANDER GIL
Resp Party Phone:	9545451454

Name:	ACTAVIS LABORATORIES FL INC
Address:	4955 ORANGE DR
City,State,Zip:	FORT LAUDERDALE, FL 33314
Region:	3
Facility ID:	9803974
Facility Phone:	9545851454
Facility Status:	OPEN
Facility Type:	C
Type Description:	Fuel user/Non-retail
DEP CO:	P
Finaincial Responsibility:	INSURANCE
Insurance Company:	COMMERCE & INDUSTRY
Effective Date:	09/10/2011
Expire Date:	09/20/2012
Owner ID:	69980
Onwer Name:	ACTAVIS LABORATORIES FL INC
Owner Address:	4955 ORANGE DR
Owner Address2:	ATTN: TIFFANY HOLMES
Owner City,St,Zip:	Fort Lauderdale, FL 33314
Contact:	TIFFANY HOLMES | ALEXANDER GIL
Resp Party Phone:	9545451454

ACTAVIS LABORATORIES FL INC (Continued) **S107677450**

Name:	ACTAVIS LABORATORIES FL INC
Address:	4955 ORANGE DR
City,State,Zip:	FORT LAUDERDALE, FL 33314
Region:	3
Facility ID:	9803974
Facility Phone:	9545851454
Facility Status:	OPEN
Facility Type:	C
Type Description:	Fuel user/Non-retail
DEP CO:	P
Finaincial Responsibility:	INSURANCE
Insurance Company:	COMMERCE & INDUSTRY
Effective Date:	09/10/2012
Expire Date:	09/10/2013
Owner ID:	69980
Onwer Name:	ACTAVIS LABORATORIES FL INC
Owner Address:	4955 ORANGE DR
Owner Address2:	ATTN: TIFFANY HOLMES
Owner City,St,Zip:	Fort Lauderdale, FL 33314
Contact:	TIFFANY HOLMES | ALEXANDER GIL
Resp Party Phone:	9545451454

Name:	ACTAVIS LABORATORIES FL INC
Address:	4955 ORANGE DR
City,State,Zip:	FORT LAUDERDALE, FL 33314
Region:	3
Facility ID:	9803974
Facility Phone:	9545851454
Facility Status:	OPEN
Facility Type:	C
Type Description:	Fuel user/Non-retail
DEP CO:	P
Finaincial Responsibility:	INSURANCE
Insurance Company:	COMMERCE & INDUSTRY
Effective Date:	09/10/2015
Expire Date:	09/10/2016
Owner ID:	69980
Onwer Name:	ACTAVIS LABORATORIES FL INC
Owner Address:	4955 ORANGE DR
Owner Address2:	ATTN: TIFFANY HOLMES
Owner City,St,Zip:	Fort Lauderdale, FL 33314
Contact:	TIFFANY HOLMES | ALEXANDER GIL
Resp Party Phone:	9545451454

Name:	ACTAVIS LABORATORIES FL INC
Address:	4955 ORANGE DR
City,State,Zip:	FORT LAUDERDALE, FL 33314
Region:	3
Facility ID:	9803974
Facility Phone:	9545851454
Facility Status:	OPEN
Facility Type:	C
Type Description:	Fuel user/Non-retail
DEP CO:	P
Finaincial Responsibility:	INSURANCE
Insurance Company:	COMMERCE & INDUSTRY INSURANCE CO
Effective Date:	03/10/2018

ACTAVIS LABORATORIES FL INC (Continued) **S107677450**

Expire Date:	03/10/2019
Owner ID:	69980
Onwer Name:	ACTAVIS LABORATORIES FL INC
Owner Address:	4955 ORANGE DR
Owner Address2:	ATTN: TIFFANY HOLMES
Owner City,St,Zip:	Fort Lauderdale, FL 33314
Contact:	TIFFANY HOLMES | ALEXANDER GIL
Resp Party Phone:	9545451454

Name:	ACTAVIS LABORATORIES FL INC
Address:	4955 ORANGE DR
City,State,Zip:	FORT LAUDERDALE, FL 33314
Region:	3
Facility ID:	9803974
Facility Phone:	9545851454
Facility Status:	OPEN
Facility Type:	C
Type Description:	Fuel user/Non-retail
DEP CO:	P
Finaincial Responsibility:	INSURANCE
Insurance Company:	COMMERCE & INDUSTRY INSURANCE CO
Effective Date:	03/10/2020
Expire Date:	03/10/2021
Owner ID:	69980
Onwer Name:	ACTAVIS LABORATORIES FL INC
Owner Address:	4955 ORANGE DR
Owner Address2:	ATTN: TIFFANY HOLMES
Owner City,St,Zip:	Fort Lauderdale, FL 33314
Contact:	TIFFANY HOLMES | ALEXANDER GIL
Resp Party Phone:	9545451454

Name:	ACTAVIS LABORATORIES FL INC
Address:	4955 ORANGE DR
City,State,Zip:	FORT LAUDERDALE, FL 33314
Region:	3
Facility ID:	9803974
Facility Phone:	9545851454
Facility Status:	OPEN
Facility Type:	C
Type Description:	Fuel user/Non-retail
DEP CO:	P
Finaincial Responsibility:	INSURANCE
Insurance Company:	COMMERCE & INDUSTRY INSURANCE CO
Effective Date:	03/10/2021
Expire Date:	03/10/2022
Owner ID:	69980
Onwer Name:	ACTAVIS LABORATORIES FL INC
Owner Address:	4955 ORANGE DR
Owner Address2:	ATTN: TIFFANY HOLMES
Owner City,St,Zip:	Fort Lauderdale, FL 33314
Contact:	TIFFANY HOLMES | ALEXANDER GIL
Resp Party Phone:	9545451454

Name:	ACTAVIS LABORATORIES FL INC
Address:	4955 ORANGE DR
City,State,Zip:	FORT LAUDERDALE, FL 33314
Region:	3

ACTAVIS LABORATORIES FL INC (Continued) **S107677450**

Facility ID:	9803974
Facility Phone:	9545851454
Facility Status:	OPEN
Facility Type:	C
Type Description:	Fuel user/Non-retail
DEP CO:	P
Finaincial Responsibility:	INSURANCE
Insurance Company:	COMMERCE AND INDUSTRY INSURANCE COMPANY
Effective Date:	03/10/2023
Expire Date:	03/10/2024
Owner ID:	69980
Onwer Name:	ACTAVIS LABORATORIES FL INC
Owner Address:	4955 ORANGE DR
Owner Address2:	ATTN: TIFFANY HOLMES
Owner City,St,Zip:	Fort Lauderdale, FL 33314
Contact:	TIFFANY HOLMES | ALEXANDER GIL
Resp Party Phone:	9545451454

HAZ WASTE:

Facility ID:	182913
Name:	ACTAVIS LABORATORIES FL INC.
Address:	4955 ORANGE
City,State,Zip:	DAVIE, FL 33314
County:	BROWARD
Telephone:	(954)235-5736
Email:	Not reported
Status:	A - ACTIVE - WASTE GENERATOR
Generator Status:	1 - Large Quantity Generator
EPA ID:	FLR000071787
Other ID:	03582
Old Facility ID:	619214
SIC:	8731 - SERVICES - COMMERCIAL PHYSICAL RESEARCH
Verified:	V - VERIFICATION BY ON-SITE VISIT
Verified Date:	07/07/2022
Hazardous Waste LBS/YEAR:	80400
Wastes:	4

BROWARD CO. HM:

Name:	ACTAVIS LABORATORIES FL, INC.
Address:	4955 ORANGE DR
City,State,Zip:	DAVIE, FL 33314
Region:	BROWARD
Facility ID:	03582
Alt Location:	Not reported
Facility Status:	OPEN

HW GEN:

Site ID:	3991
Name:	ACTAVIS LABORATORIES FL INC
Address:	4955 ORANGE DR
City,State,Zip:	DAVIE, FL 33314 3902
Type:	Large
Handler ID:	FLR000071787
Office:	SED
Notified Date:	01/11/2001
Last Inspection Date:	07/27/2022

ACTAVIS LABORATORIES FL INC (Continued) **S107677450**

Facility Installation: LQG-CEI
Object ID: 412

Documents:
X Coordinates: 778208.23187
Y Coordinates: 235028.56773

BROWARD CO. NOV:
Name: ANDRX PHARMACEUTICALS, INC.
Address: 4955 ORANGE DR
City,State,Zip: DAVIE, FL 33314
Notice of Violation: Not reported
Facility Status: Closed
Region: BROWARD
Enforcement Number: NOV02-0023
Code Section Number: 27-175(c) Air Quality: Circumvention
Completed Date: 06/18/2004
Closest Major Intersection: Not reported

Name: ANDRX PHARMACEUTICALS, INC.
Address: 4955 ORANGE DR
City,State,Zip: DAVIE, FL 33314
Notice of Violation: Not reported
Facility Status: Closed
Region: BROWARD
Enforcement Number: NOV02-0023
Code Section Number: 27-175(c) Air Quality: Circumvention
Completed Date: 06/18/2004
Closest Major Intersection: Not reported

Name: ANDRX PHARMACEUTICALS, INC.
Address: 4955 ORANGE DR
City,State,Zip: DAVIE, FL 33314
Notice of Violation: Not reported
Facility Status: Closed
Region: BROWARD
Enforcement Number: NOV02-0023
Code Section Number: 27-175(c) Air Quality: Circumvention
Completed Date: 06/18/2004
Closest Major Intersection: Not reported

TIER 2:
Name: ACTAVIS LABORATORIES---29036-4955
Address: 4955 ORANGE DRIVE
City,State,Zip: FORT LAUDERDALE, FL 33314

Year: 2023(Tier2)
Facility Id: 7424541
Active Date: Not reported
Inactive Date: Not reported
Sale Pending: Not reported
Original Date: Not reported
PLOT Source: Not reported
Latitude: Not reported
Longitude: Not reported
LEPC District: Not reported

ACTAVIS LABORATORIES FL INC (Continued) **S107677450**

Counties: Not reported
SERC: Not reported
Program Level: Not reported
PRIME: Not reported
SIC Code: Not reported
SIC Code 2: Not reported
NAICS Code: 325412
Last Modified Date: 02/20/2024
First Submit Date: 2024-02-20(Tier2)
Data Submitted By: Josue Gonzalez
Company Name: ACTAVIS LABORATORIES FL., INC.
Comments: Not reported

Contact:
Contact ID: Not reported
Year: 2023(Tier2)
Facility Id: 7424541
Contact Type: Owner / Operator
Contact Name: Josue Gonzalez
Contact Title: Not reported
Contact Phone: Not reported
Contact 24Hr Phone: Not reported
Contact Telephone 2: 954-585-1400
Contact Telephone 3: Not reported
Contact Telephone 4: Not reported
Contact Telephone 5: Not reported
Contact Telephone 6: Not reported
Contact Email: josue.gonzalez@tevapharm.com

Name: ACTAVIS LABORATORIES---29036-4955
Address: 4955 ORANGE DRIVE
City,State,Zip: FORT LAUDERDALE, FL 33314

Year: 2022(Tier2)
Facility Id: 7247961
Active Date: Not reported
Inactive Date: Not reported
Sale Pending: Not reported
Original Date: Not reported
PLOT Source: Not reported
Latitude: Not reported
Longitude: Not reported
LEPC District: Not reported
Counties: Not reported
SERC: Not reported
Program Level: Not reported
PRIME: Not reported
SIC Code: Not reported
SIC Code 2: Not reported
NAICS Code: 325412
Last Modified Date: 03/01/2023
First Submit Date: 2023-03-01(Tier2)
Data Submitted By: Kristopher Preisinger
Company Name: ACTAVIS LABORATORIES FL., INC.
Comments: Not reported

ACTAVIS LABORATORIES FL INC (Continued) **S107677450**

Contact:

Contact ID:	Not reported
Year:	2022(Tier2)
Facility Id:	7247961
Contact Type:	Owner / Operator
Contact Name:	Kristopher Preisinger
Contact Title:	Not reported
Contact Phone:	Not reported
Contact 24Hr Phone:	Not reported
Contact Telephone 2:	954-585-1400
Contact Telephone 3:	Not reported
Contact Telephone 4:	Not reported
Contact Telephone 5:	Not reported
Contact Telephone 6:	Not reported
Contact Email:	Not reported

Name:	ACTAVIS LABORATORIES---29036-4955
Address:	4955 ORANGE DRIVE
City,State,Zip:	FORT LAUDERDALE, FL 33314

Year:	2021
Facility Id:	7095605
Active Date:	Not reported
Inactive Date:	Not reported
Sale Pending:	Not reported
Original Date:	Not reported
PLOT Source:	Not reported
Latitude:	Not reported
Longitude:	Not reported
LEPC District:	Not reported
Counties:	Not reported
SERC:	Not reported
Program Level:	Not reported
PRIME:	Not reported
SIC Code:	Not reported
SIC Code 2:	Not reported
NAICS Code:	325412
Last Modified Date:	02/22/2022
First Submit Date:	02/22/2022
Data Submitted By:	Tiffany Holmes
Company Name:	ACTAVIS LABORATORIES FL., INC.
Comments:	Not reported

Contact:

Contact ID:	Not reported
Year:	2021
Facility Id:	7095605
Contact Type:	Owner / Operator
Contact Name:	Kristopher Preisinger
Contact Title:	Not reported
Contact Phone:	Not reported
Contact 24Hr Phone:	Not reported
Contact Telephone 2:	954-585-1400
Contact Telephone 3:	Not reported
Contact Telephone 4:	Not reported

ACTAVIS LABORATORIES FL INC (Continued) **S107677450**

Contact Telephone 5: Not reported
Contact Telephone 6: Not reported
Contact Email: Not reported

Name: ACTAVIS LABORATORIES---29036-4955
Address: 4955 ORANGE DRIVE
City,State,Zip: FORT LAUDERDALE, FL 33314

Year: 2020
Facility Id: 6820130
Active Date: Not reported
Inactive Date: Not reported
Sale Pending: Not reported
Original Date: Not reported
PLOT Source: Not reported
Latitude: Not reported
Longitude: Not reported
LEPC District: Not reported
Counties: Not reported
SERC: Not reported
Program Level: Not reported
PRIME: Not reported
SIC Code: Not reported
SIC Code 2: Not reported
NAICS Code: 325412
Last Modified Date: 02/09/2021
First Submit Date: 02/09/2021
Data Submitted By: Tiffany Holmes
Company Name: ACTAVIS LABORATORIES FL., INC.
Comments: Not reported

Contact:
Contact ID: Not reported
Year: 2020
Facility Id: 6820130
Contact Type: Owner / Operator
Contact Name: Kristopher Preisinger
Contact Title: Not reported
Contact Phone: Not reported
Contact 24Hr Phone: Not reported
Contact Telephone 2: 954-585-1400
Contact Telephone 3: Not reported
Contact Telephone 4: Not reported
Contact Telephone 5: Not reported
Contact Telephone 6: Not reported
Contact Email: Not reported

Contact ID: Not reported
Year: 2020
Facility Id: 6820130
Contact Type: Owner / Operator
Contact Name: Kristopher Preisinger
Contact Title: Not reported
Contact Phone: Not reported
Contact 24Hr Phone: Not reported
Contact Telephone 2: 954-585-1400

ACTAVIS LABORATORIES FL INC (Continued) **S107677450**

Contact Telephone 3: Not reported
Contact Telephone 4: Not reported
Contact Telephone 5: Not reported
Contact Telephone 6: Not reported
Contact Email: Not reported

Contact ID: Not reported
Year: 2020
Facility Id: 6820130
Contact Type: Owner / Operator
Contact Name: Kristopher Preisinger
Contact Title: Not reported
Contact Phone: Not reported
Contact 24Hr Phone: Not reported
Contact Telephone 2: 954-585-1400
Contact Telephone 3: Not reported
Contact Telephone 4: Not reported
Contact Telephone 5: Not reported
Contact Telephone 6: Not reported
Contact Email: Not reported

Contact ID: Not reported
Year: 2020
Facility Id: 6820130
Contact Type: Owner / Operator
Contact Name: Kristopher Preisinger
Contact Title: Not reported
Contact Phone: Not reported
Contact 24Hr Phone: Not reported
Contact Telephone 2: 954-585-1400
Contact Telephone 3: Not reported
Contact Telephone 4: Not reported
Contact Telephone 5: Not reported
Contact Telephone 6: Not reported
Contact Email: Not reported

Contact ID: Not reported
Year: 2020
Facility Id: 6820130
Contact Type: Owner / Operator
Contact Name: Kristopher Preisinger
Contact Title: Not reported
Contact Phone: Not reported
Contact 24Hr Phone: Not reported
Contact Telephone 2: 954-585-1400
Contact Telephone 3: Not reported
Contact Telephone 4: Not reported
Contact Telephone 5: Not reported
Contact Telephone 6: Not reported
Contact Email: Not reported

Contact ID: Not reported
Year: 2020
Facility Id: 6820130
Contact Type: Owner / Operator
Contact Name: Kristopher Preisinger
Contact Title: Not reported

ACTAVIS LABORATORIES FL INC (Continued) **S107677450**

Contact Phone:	Not reported
Contact 24Hr Phone:	Not reported
Contact Telephone 2:	954-585-1400
Contact Telephone 3:	Not reported
Contact Telephone 4:	Not reported
Contact Telephone 5:	Not reported
Contact Telephone 6:	Not reported
Contact Email:	Not reported

Contact ID:	Not reported
Year:	2020
Facility Id:	6820130
Contact Type:	Owner / Operator
Contact Name:	Kristopher Preisinger
Contact Title:	Not reported
Contact Phone:	Not reported
Contact 24Hr Phone:	Not reported
Contact Telephone 2:	954-585-1400
Contact Telephone 3:	Not reported
Contact Telephone 4:	Not reported
Contact Telephone 5:	Not reported
Contact Telephone 6:	Not reported
Contact Email:	Not reported

Contact ID:	Not reported
Year:	2020
Facility Id:	6820130
Contact Type:	Owner / Operator
Contact Name:	Kristopher Preisinger
Contact Title:	Not reported
Contact Phone:	Not reported
Contact 24Hr Phone:	Not reported
Contact Telephone 2:	954-585-1400
Contact Telephone 3:	Not reported
Contact Telephone 4:	Not reported
Contact Telephone 5:	Not reported
Contact Telephone 6:	Not reported
Contact Email:	Not reported

Name:	ACTAVIS LABORATORIES---29036-4955
Address:	4955 ORANGE DRIVE
City,State,Zip:	FORT LAUDERDALE, FL 33314

Year:	2019
Facility Id:	6679638
Active Date:	Not reported
Inactive Date:	Not reported
Sale Pending:	Not reported
Original Date:	Not reported
PLOT Source:	Not reported
Latitude:	Not reported
Longitude:	Not reported
LEPC District:	Not reported
Counties:	Not reported
SERC:	Not reported

ACTAVIS LABORATORIES FL INC (Continued) **S107677450**

Program Level: Not reported
PRIME: Not reported
SIC Code: Not reported
SIC Code 2: Not reported
NAICS Code: 325412
Last Modified Date: 02/24/2020
First Submit Date: 02/24/2020
Data Submitted By: Tiffany Holmes
Company Name: ACTAVIS LABORATORIES FL., INC.
Comments: Not reported

Contact:
Contact ID: Not reported
Year: 2019
Facility Id: 6679638
Contact Type: Owner / Operator
Contact Name: Kristopher Preisinger
Contact Title: Not reported
Contact Phone: Not reported
Contact 24Hr Phone: Not reported
Contact Telephone 2: 954-585-1400
Contact Telephone 3: Not reported
Contact Telephone 4: Not reported
Contact Telephone 5: Not reported
Contact Telephone 6: Not reported
Contact Email: Not reported

Contact ID: Not reported
Year: 2019
Facility Id: 6679638
Contact Type: Owner / Operator
Contact Name: Kristopher Preisinger
Contact Title: Not reported
Contact Phone: Not reported
Contact 24Hr Phone: Not reported
Contact Telephone 2: 954-585-1400
Contact Telephone 3: Not reported
Contact Telephone 4: Not reported
Contact Telephone 5: Not reported
Contact Telephone 6: Not reported
Contact Email: Not reported

Contact ID: Not reported
Year: 2019
Facility Id: 6679638
Contact Type: Owner / Operator
Contact Name: Kristopher Preisinger
Contact Title: Not reported
Contact Phone: Not reported
Contact 24Hr Phone: Not reported
Contact Telephone 2: 954-585-1400
Contact Telephone 3: Not reported
Contact Telephone 4: Not reported
Contact Telephone 5: Not reported
Contact Telephone 6: Not reported
Contact Email: Not reported

Contact ID: Not reported

ACTAVIS LABORATORIES FL INC (Continued) **S107677450**

Year:	2019
Facility Id:	6679638
Contact Type:	Owner / Operator
Contact Name:	Kristopher Preisinger
Contact Title:	Not reported
Contact Phone:	Not reported
Contact 24Hr Phone:	Not reported
Contact Telephone 2:	954-585-1400
Contact Telephone 3:	Not reported
Contact Telephone 4:	Not reported
Contact Telephone 5:	Not reported
Contact Telephone 6:	Not reported
Contact Email:	Not reported

Contact ID:	Not reported
Year:	2019
Facility Id:	6679638
Contact Type:	Owner / Operator
Contact Name:	Kristopher Preisinger
Contact Title:	Not reported
Contact Phone:	Not reported
Contact 24Hr Phone:	Not reported
Contact Telephone 2:	954-585-1400
Contact Telephone 3:	Not reported
Contact Telephone 4:	Not reported
Contact Telephone 5:	Not reported
Contact Telephone 6:	Not reported
Contact Email:	Not reported

Contact ID:	Not reported
Year:	2019
Facility Id:	6679638
Contact Type:	Owner / Operator
Contact Name:	Kristopher Preisinger
Contact Title:	Not reported
Contact Phone:	Not reported
Contact 24Hr Phone:	Not reported
Contact Telephone 2:	954-585-1400
Contact Telephone 3:	Not reported
Contact Telephone 4:	Not reported
Contact Telephone 5:	Not reported
Contact Telephone 6:	Not reported
Contact Email:	Not reported

Contact ID:	Not reported
Year:	2019
Facility Id:	6679638
Contact Type:	Owner / Operator
Contact Name:	Kristopher Preisinger
Contact Title:	Not reported
Contact Phone:	Not reported
Contact 24Hr Phone:	Not reported
Contact Telephone 2:	954-585-1400
Contact Telephone 3:	Not reported
Contact Telephone 4:	Not reported
Contact Telephone 5:	Not reported
Contact Telephone 6:	Not reported

ACTAVIS LABORATORIES FL INC (Continued) **S107677450**

Contact Email: Not reported

Contact ID: Not reported
Year: 2019
Facility Id: 6679638
Contact Type: Owner / Operator
Contact Name: Kristopher Preisinger
Contact Title: Not reported
Contact Phone: Not reported
Contact 24Hr Phone: Not reported
Contact Telephone 2: 954-585-1400
Contact Telephone 3: Not reported
Contact Telephone 4: Not reported
Contact Telephone 5: Not reported
Contact Telephone 6: Not reported
Contact Email: Not reported

Name: ACTAVIS LABORATORIES---29036-4955
Address: 4955 ORANGE DRIVE
City,State,Zip: FORT LAUDERDALE, FL 33314

Year: 2018
Facility Id: 6385199
Active Date: Not reported
Inactive Date: Not reported
Sale Pending: Not reported
Original Date: Not reported
PLOT Source: Not reported
Latitude: Not reported
Longitude: Not reported
LEPC District: Not reported
Counties: Not reported
SERC: Not reported
Program Level: Not reported
PRIME: Not reported
SIC Code: Not reported
SIC Code 2: Not reported
NAICS Code: 325412
Last Modified Date: 02/06/2019
First Submit Date: 02/06/2019
Data Submitted By: Tiffany Holmes
Company Name: ACTAVIS LABORATORIES FL., INC.
Comments: Not reported

Contact:
Contact ID: Not reported
Year: 2018
Facility Id: 6385199
Contact Type: Owner / Operator
Contact Name: Vance Russell
Contact Title: Not reported
Contact Phone: Not reported
Contact 24Hr Phone: Not reported
Contact Telephone 2: 954-585-1400
Contact Telephone 3: Not reported
Contact Telephone 4: Not reported

ACTAVIS LABORATORIES FL INC (Continued) **S107677450**

Contact Telephone 5:	Not reported
Contact Telephone 6:	Not reported
Contact Email:	Not reported

Contact ID:	Not reported
Year:	2018
Facility Id:	6385199
Contact Type:	Owner / Operator
Contact Name:	Vance Russell
Contact Title:	Not reported
Contact Phone:	Not reported
Contact 24Hr Phone:	Not reported
Contact Telephone 2:	954-585-1400
Contact Telephone 3:	Not reported
Contact Telephone 4:	Not reported
Contact Telephone 5:	Not reported
Contact Telephone 6:	Not reported
Contact Email:	Not reported

Contact ID:	Not reported
Year:	2018
Facility Id:	6385199
Contact Type:	Owner / Operator
Contact Name:	Vance Russell
Contact Title:	Not reported
Contact Phone:	Not reported
Contact 24Hr Phone:	Not reported
Contact Telephone 2:	954-585-1400
Contact Telephone 3:	Not reported
Contact Telephone 4:	Not reported
Contact Telephone 5:	Not reported
Contact Telephone 6:	Not reported
Contact Email:	Not reported

Contact ID:	Not reported
Year:	2018
Facility Id:	6385199
Contact Type:	Owner / Operator
Contact Name:	Vance Russell
Contact Title:	Not reported
Contact Phone:	Not reported
Contact 24Hr Phone:	Not reported
Contact Telephone 2:	954-585-1400
Contact Telephone 3:	Not reported
Contact Telephone 4:	Not reported
Contact Telephone 5:	Not reported
Contact Telephone 6:	Not reported
Contact Email:	Not reported

Contact ID:	Not reported
Year:	2018
Facility Id:	6385199
Contact Type:	Owner / Operator
Contact Name:	Vance Russell
Contact Title:	Not reported
Contact Phone:	Not reported
Contact 24Hr Phone:	Not reported

ACTAVIS LABORATORIES FL INC (Continued) **S107677450**

Contact Telephone 2:	954-585-1400
Contact Telephone 3:	Not reported
Contact Telephone 4:	Not reported
Contact Telephone 5:	Not reported
Contact Telephone 6:	Not reported
Contact Email:	Not reported

Contact ID:	Not reported
Year:	2018
Facility Id:	6385199
Contact Type:	Owner / Operator
Contact Name:	Vance Russell
Contact Title:	Not reported
Contact Phone:	Not reported
Contact 24Hr Phone:	Not reported
Contact Telephone 2:	954-585-1400
Contact Telephone 3:	Not reported
Contact Telephone 4:	Not reported
Contact Telephone 5:	Not reported
Contact Telephone 6:	Not reported
Contact Email:	Not reported

Contact ID:	Not reported
Year:	2018
Facility Id:	6385199
Contact Type:	Owner / Operator
Contact Name:	Vance Russell
Contact Title:	Not reported
Contact Phone:	Not reported
Contact 24Hr Phone:	Not reported
Contact Telephone 2:	954-585-1400
Contact Telephone 3:	Not reported
Contact Telephone 4:	Not reported
Contact Telephone 5:	Not reported
Contact Telephone 6:	Not reported
Contact Email:	Not reported

Contact ID:	Not reported
Year:	2018
Facility Id:	6385199
Contact Type:	Owner / Operator
Contact Name:	Vance Russell
Contact Title:	Not reported
Contact Phone:	Not reported
Contact 24Hr Phone:	Not reported
Contact Telephone 2:	954-585-1400
Contact Telephone 3:	Not reported
Contact Telephone 4:	Not reported
Contact Telephone 5:	Not reported
Contact Telephone 6:	Not reported
Contact Email:	Not reported

Name:	ACTAVIS LABORATORIES---29036-4955
Address:	4955 ORANGE DRIVE
City,State,Zip:	FORT LAUDERDALE, FL 33314

ACTAVIS LABORATORIES FL INC (Continued) **S107677450**

Year:	2017
Facility Id:	6071188
Active Date:	Not reported
Inactive Date:	Not reported
Sale Pending:	Not reported
Original Date:	Not reported
PLOT Source:	Not reported
Latitude:	Not reported
Longitude:	Not reported
LEPC District:	Not reported
Counties:	Not reported
SERC:	Not reported
Program Level:	Not reported
PRIME:	Not reported
SIC Code:	Not reported
SIC Code 2:	Not reported
NAICS Code:	325412
Last Modified Date:	01/09/2018
First Submit Date:	01/09/2018
Data Submitted By:	Tiffany Holmes
Company Name:	ACTAVIS LABORATORIES FL., INC.
Comments:	Not reported

Contact:

Contact ID:	Not reported
Year:	2017
Facility Id:	6071188
Contact Type:	Emergency Contact
Contact Name:	Tiffany Holmes
Contact Title:	Not reported
Contact Phone:	954-818-2545
Contact 24Hr Phone:	Not reported
Contact Telephone 2:	954-818-2545
Contact Telephone 3:	9547011641
Contact Telephone 4:	9545851552
Contact Telephone 5:	Not reported
Contact Telephone 6:	954-585-1400
Contact Email:	Not reported

Name:	ACTAVIS LABORATORIES---29036-4955
Address:	4955 ORANGE DRIVE
City,State,Zip:	FORT LAUDERDALE, FL 33314

Year:	2016
Facility Id:	5855268
Active Date:	Not reported
Inactive Date:	Not reported
Sale Pending:	Not reported
Original Date:	Not reported
PLOT Source:	Not reported
Latitude:	Not reported
Longitude:	Not reported
LEPC District:	Not reported
Counties:	Not reported
SERC:	Not reported
Program Level:	Not reported

ACTAVIS LABORATORIES FL INC (Continued) **S107677450**

PRIME: Not reported
SIC Code: Not reported
SIC Code 2: Not reported
NAICS Code: 325412
Last Modified Date: 04/28/2017
First Submit Date: 02/22/2017
Data Submitted By: Tiffany Holmes
Company Name: ACTAVIS LABORATORIES FL., INC.
Comments: Not reported

Contact:
Contact ID: Not reported
Year: 2016
Facility Id: 5855268
Contact Type: Emergency Contact
Contact Name: Tiffany Holmes
Contact Title: Not reported
Contact Phone: 954-818-2545
Contact 24Hr Phone: Not reported
Contact Telephone 2: 954-818-2545
Contact Telephone 3: 9547011641
Contact Telephone 4: 9545851552
Contact Telephone 5: Not reported
Contact Telephone 6: 954-585-1400
Contact Email: Not reported

Name: ACTAVIS LABORATORIES---29036-4955
Address: 4955 ORANGE DRIVE
City,State,Zip: FORT LAUDERDALE, FL 33314

Year: 2015
Facility Id: 5385812
Active Date: Not reported
Inactive Date: Not reported
Sale Pending: Not reported
Original Date: Not reported
PLOT Source: Not reported
Latitude: 26.06654
Longitude: -80.208130
LEPC District: Not reported
Counties: Not reported
SERC: Not reported
Program Level: Not reported
PRIME: Not reported
SIC Code: Not reported
SIC Code 2: Not reported
NAICS Code: 325412
Last Modified Date: 02/29/2016
First Submit Date: 02/29/2016
Data Submitted By: Tiffany Holmes
Company Name: ACTAVIS LABORATORIES FL., INC.
Comments: Not reported

Contact:
Contact ID: Not reported
Year: 2015

ACTAVIS LABORATORIES FL INC (Continued) **S107677450**

Facility Id:	5385812
Contact Type:	Emergency Contact
Contact Name:	Tiffany Holmes
Contact Title:	Not reported
Contact Phone:	954-818-2545
Contact 24Hr Phone:	Not reported
Contact Telephone 2:	954-818-2545
Contact Telephone 3:	Not reported
Contact Telephone 4:	954-585-1510
Contact Telephone 5:	Not reported
Contact Telephone 6:	954-585-1400
Contact Email:	Not reported

Name:	ACTAVIS LABORATORIES---29036
Address:	4955 ORANGE DRIVE
City,State,Zip:	FORT LAUDERDALE, FL 33314

Year:	2014
Facility Id:	4981266
Active Date:	Not reported
Inactive Date:	Not reported
Sale Pending:	Not reported
Original Date:	Not reported
PLOT Source:	Not reported
Latitude:	26.06654
Longitude:	-80.208130
LEPC District:	Not reported
Counties:	Not reported
SERC:	Not reported
Program Level:	Not reported
PRIME:	Not reported
SIC Code:	Not reported
SIC Code 2:	Not reported
NAICS Code:	35412
Last Modified Date:	06/11/2015
First Submit Date:	01/08/2015
Data Submitted By:	Tiffany Holmes
Company Name:	ACTAVIS LABORATORIES FL., INC.
Comments:	Not reported

Contact:

Contact ID:	Not reported
Year:	2014
Facility Id:	4981266
Contact Type:	Emergency Contact
Contact Name:	tiffany holmes
Contact Title:	Not reported
Contact Phone:	954-818-2545
Contact 24Hr Phone:	Not reported
Contact Telephone 2:	954-585-1454
Contact Telephone 3:	Not reported
Contact Telephone 4:	Not reported
Contact Telephone 5:	Not reported
Contact Telephone 6:	Not reported
Contact Email:	Not reported

ACTAVIS LABORATORIES FL INC (Continued) **S107677450**

Click this hyperlink while viewing on your computer to access additional FL_TIER2: detail in the EDR Site Report.

WASTEWATER:

Name:	ACTAVIS LABORATRIES FL., INC.
Address:	4955 ORANGE DR
City,State,Zip:	DAVIE, FL
Facility ID:	FLR05H682
Facility Type:	Multi-Sector Stormwater GP
Status:	Active - Existing, permitted facility/site for which effluent, reclaimed water or wastewater residual discharge into the environment and/or monitoring is taking place.
District Office:	Not reported
NPDES Permitted Site:	Not reported
Environmental Interest:	Not reported
Owner Type:	Private
Permit Capacity:	Not reported
Party Name:	Alex Galinsky
Company Name:	Actavis Laboratories FL Inc
RP Address:	4955 Orange Dr
RP Address 2:	Not reported
RP City,Stat,Zip:	Not reported
Telephone:	9545851400
Email:	Alex.Galinsky@tevapharm.com
Issue Date:	07/06/2019
Effective Date:	Not reported
Expiration Date:	07/05/2024
DOC Description:	Not reported
Latitude Degrees:	26
Latitude Minutes:	4
Latitude Seconds:	2.975
Longitude Degrees:	80
Longitude Minutes:	12
Longitude Seconds:	47.57
Treatment:	Not reported
Decode For Fstatus:	Active
Cell Phone:	Not reported
Permit Type:	Not reported
Major Minor Discharge:	Not reported
Nature of Business:	Not reported

J87 **ACTAVIS LABORATORIES FL INC** **FL AST** **S107799071**
WNW **4955 ORANGE DR** **N/A**
1/8-1/4 **FORT LAUDERDALE, FL 33314**
0.127 mi.
668 ft. **Site 4 of 5 in cluster J**

Relative: **Higher**
Actual: **10 ft.**

AST:

Facility ID:	9803974
Name:	ACTAVIS LABORATORIES FL INC
Address:	4955 ORANGE DR
City,State,Zip:	FORT LAUDERDALE, FL 33314
Facility Phone:	9545851454
Facility Status:	OPEN
Facility Type:	C
Type Description:	Fuel user/Non-retail

ACTAVIS LABORATORIES FL INC (Continued) **S107799071**

Depco: P
Region: STATE
Positioning Method: AGPS
Latitude/Longitude: 26 5 35 / 80 9 15

Tank:
Tank ID: 6
Tank Capacity: 9197
Tank Location: ABOVEGROUND
Tank Status: U-In Service
Status Date: 02/01/2001
Install Date: 2/1/2001
Substance: T
Content Description: Hazardous Substance
Vessel Indicator: TANK
DEP Contractor: P

Piping:
Tank ID: 1
Piping Category: B
Piping Description: Steel/galvanized metal

Tank ID: 1
Piping Category: E
Piping Description: Cathodic protection

Tank ID: 2
Piping Category: B
Piping Description: Steel/galvanized metal

Tank ID: 2
Piping Category: E
Piping Description: Cathodic protection

Tank ID: 3
Piping Category: B
Piping Description: Steel/galvanized metal

Tank ID: 3
Piping Category: E
Piping Description: Cathodic protection

Tank ID: 1
Piping Category: A
Piping Description: Abv, no soil contact

Tank ID: 2
Piping Category: A
Piping Description: Abv, no soil contact

Tank ID: 3
Piping Category: A
Piping Description: Abv, no soil contact

Monitoring:
Tank ID: 1
Petro Monitoring Category: F
Monitoring Description: Monitor dbl wall tank space

ACTAVIS LABORATORIES FL INC (Continued) **S107799071**

Tank ID: 1
Petro Monitoring Category: Q
Monitoring Description: Visual inspection of ASTs

Tank ID: 2
Petro Monitoring Category: F
Monitoring Description: Monitor dbl wall tank space

Tank ID: 2
Petro Monitoring Category: Q
Monitoring Description: Visual inspection of ASTs

Tank ID: 3
Petro Monitoring Category: F
Monitoring Description: Monitor dbl wall tank space

Tank ID: 3
Petro Monitoring Category: Q
Monitoring Description: Visual inspection of ASTs

Owner:
Owner ID: 69980
Owner Name: ACTAVIS LABORATORIES FL INC
Owner Address: 4955 ORANGE DR
Owner Address 2: ATTN: TIFFANY HOLMES
Owner City,State,Zip: Fort Lauderdale, FL 33314
Owner Contact: TIFFANY HOLMES | ALEXANDER GIL
Owner Phone: 9545451454

Construction:
Tank ID: 1
Construction Category: C
Construction Description: Steel

Tank ID: 1
Construction Category: K
Construction Description: AST containment

Tank ID: 2
Construction Category: C
Construction Description: Steel

Tank ID: 2
Construction Category: K
Construction Description: AST containment

Tank ID: 3
Construction Category: C
Construction Description: Steel

Tank ID: 3
Construction Category: K
Construction Description: AST containment

Tank ID: 1
Construction Category: I

ACTAVIS LABORATORIES FL INC (Continued) **S107799071**

Construction Description: Double wall

Tank ID: 1
Construction Category: U
Construction Description: Field erected tank

Tank ID: 2
Construction Category: I
Construction Description: Double wall

Tank ID: 2
Construction Category: U
Construction Description: Field erected tank

Tank ID: 3
Construction Category: I
Construction Description: Double wall

Tank ID: 3
Construction Category: U
Construction Description: Field erected tank

Tank ID: 5
Tank Capacity: 9197
Tank Location: ABOVEGROUND
Tank Status: U-In Service
Status Date: 02/01/2001
Install Date: 2/1/2001
Substance: T
Content Description: Hazardous Substance
Vessel Indicator: TANK
DEP Contractor: P

Piping:
Tank ID: 1
Piping Category: B
Piping Description: Steel/galvanized metal

Tank ID: 1
Piping Category: E
Piping Description: Cathodic protection

Tank ID: 2
Piping Category: B
Piping Description: Steel/galvanized metal

Tank ID: 2
Piping Category: E
Piping Description: Cathodic protection

Tank ID: 3
Piping Category: B
Piping Description: Steel/galvanized metal

Tank ID: 3
Piping Category: E
Piping Description: Cathodic protection

ACTAVIS LABORATORIES FL INC (Continued) **S107799071**

Tank ID: 1
Piping Category: A
Piping Description: Abv, no soil contact

Tank ID: 2
Piping Category: A
Piping Description: Abv, no soil contact

Tank ID: 3
Piping Category: A
Piping Description: Abv, no soil contact

Monitoring:
Tank ID: 1
Petro Monitoring Category: F
Monitoring Description: Monitor dbl wall tank space

Tank ID: 1
Petro Monitoring Category: Q
Monitoring Description: Visual inspection of ASTs

Tank ID: 2
Petro Monitoring Category: F
Monitoring Description: Monitor dbl wall tank space

Tank ID: 2
Petro Monitoring Category: Q
Monitoring Description: Visual inspection of ASTs

Tank ID: 3
Petro Monitoring Category: F
Monitoring Description: Monitor dbl wall tank space

Tank ID: 3
Petro Monitoring Category: Q
Monitoring Description: Visual inspection of ASTs

Owner:
Owner ID: 69980
Owner Name: ACTAVIS LABORATORIES FL INC
Owner Address: 4955 ORANGE DR
Owner Address 2: ATTN: TIFFANY HOLMES
Owner City,State,Zip: Fort Lauderdale, FL 33314
Owner Contact: TIFFANY HOLMES | ALEXANDER GIL
Owner Phone: 9545451454

Construction:
Tank ID: 1
Construction Category: C
Construction Description: Steel

Tank ID: 1
Construction Category: K
Construction Description: AST containment

Tank ID: 2

ACTAVIS LABORATORIES FL INC (Continued) **S107799071**

Construction Category: C
Construction Description: Steel

Tank ID: 2
Construction Category: K
Construction Description: AST containment

Tank ID: 3
Construction Category: C
Construction Description: Steel

Tank ID: 3
Construction Category: K
Construction Description: AST containment

Tank ID: 1
Construction Category: I
Construction Description: Double wall

Tank ID: 1
Construction Category: U
Construction Description: Field erected tank

Tank ID: 2
Construction Category: I
Construction Description: Double wall

Tank ID: 2
Construction Category: U
Construction Description: Field erected tank

Tank ID: 3
Construction Category: I
Construction Description: Double wall

Tank ID: 3
Construction Category: U
Construction Description: Field erected tank

Tank ID: 4
Tank Capacity: 9197
Tank Location: ABOVEGROUND
Tank Status: U-In Service
Status Date: 02/01/2001
Install Date: 2/1/2001
Substance: T
Content Description: Hazardous Substance
Vessel Indicator: TANK
DEP Contractor: P

Piping:
Tank ID: 1
Piping Category: B
Piping Description: Steel/galvanized metal

Tank ID: 1
Piping Category: E

ACTAVIS LABORATORIES FL INC (Continued) **S107799071**

Piping Description: Cathodic protection

Tank ID: 2
Piping Category: B
Piping Description: Steel/galvanized metal

Tank ID: 2
Piping Category: E
Piping Description: Cathodic protection

Tank ID: 3
Piping Category: B
Piping Description: Steel/galvanized metal

Tank ID: 3
Piping Category: E
Piping Description: Cathodic protection

Tank ID: 1
Piping Category: A
Piping Description: Abv, no soil contact

Tank ID: 2
Piping Category: A
Piping Description: Abv, no soil contact

Tank ID: 3
Piping Category: A
Piping Description: Abv, no soil contact

Monitoring:
Tank ID: 1
Petro Monitoring Category: F
Monitoring Description: Monitor dbl wall tank space

Tank ID: 1
Petro Monitoring Category: Q
Monitoring Description: Visual inspection of ASTs

Tank ID: 2
Petro Monitoring Category: F
Monitoring Description: Monitor dbl wall tank space

Tank ID: 2
Petro Monitoring Category: Q
Monitoring Description: Visual inspection of ASTs

Tank ID: 3
Petro Monitoring Category: F
Monitoring Description: Monitor dbl wall tank space

Tank ID: 3
Petro Monitoring Category: Q
Monitoring Description: Visual inspection of ASTs

Owner:

ACTAVIS LABORATORIES FL INC (Continued) **S107799071**

Owner ID:	69980
Owner Name:	ACTAVIS LABORATORIES FL INC
Owner Address:	4955 ORANGE DR
Owner Address 2:	ATTN: TIFFANY HOLMES
Owner City,State,Zip:	Fort Lauderdale, FL 33314
Owner Contact:	TIFFANY HOLMES | ALEXANDER GIL
Owner Phone:	9545451454

Construction:

Tank ID:	1
Construction Category:	C
Construction Description:	Steel
Tank ID:	1
Construction Category:	K
Construction Description:	AST containment
Tank ID:	2
Construction Category:	C
Construction Description:	Steel
Tank ID:	2
Construction Category:	K
Construction Description:	AST containment
Tank ID:	3
Construction Category:	C
Construction Description:	Steel
Tank ID:	3
Construction Category:	K
Construction Description:	AST containment
Tank ID:	1
Construction Category:	I
Construction Description:	Double wall
Tank ID:	1
Construction Category:	U
Construction Description:	Field erected tank
Tank ID:	2
Construction Category:	I
Construction Description:	Double wall
Tank ID:	2
Construction Category:	U
Construction Description:	Field erected tank
Tank ID:	3
Construction Category:	I
Construction Description:	Double wall
Tank ID:	3
Construction Category:	U
Construction Description:	Field erected tank

ACTAVIS LABORATORIES FL INC (Continued) **S107799071**

Tank ID: 3
Tank Capacity: 3000
Tank Location: ABOVEGROUND
Tank Status: U-In Service
Status Date: 02/01/2001
Install Date: 2/1/2001
Substance: G
Content Description: Emerg Generator Diesel
Vessel Indicator: TANK
DEP Contractor: P

Piping:

Tank ID: 1
Piping Category: B
Piping Description: Steel/galvanized metal

Tank ID: 1
Piping Category: E
Piping Description: Cathodic protection

Tank ID: 2
Piping Category: B
Piping Description: Steel/galvanized metal

Tank ID: 2
Piping Category: E
Piping Description: Cathodic protection

Tank ID: 3
Piping Category: B
Piping Description: Steel/galvanized metal

Tank ID: 3
Piping Category: E
Piping Description: Cathodic protection

Tank ID: 1
Piping Category: A
Piping Description: Abv, no soil contact

Tank ID: 2
Piping Category: A
Piping Description: Abv, no soil contact

Tank ID: 3
Piping Category: A
Piping Description: Abv, no soil contact

Monitoring:

Tank ID: 1
Petro Monitoring Category: F
Monitoring Description: Monitor dbl wall tank space

Tank ID: 1
Petro Monitoring Category: Q
Monitoring Description: Visual inspection of ASTs

ACTAVIS LABORATORIES FL INC (Continued) **S107799071**

Tank ID: 2
Petro Monitoring Category: F
Monitoring Description: Monitor dbl wall tank space

Tank ID: 2
Petro Monitoring Category: Q
Monitoring Description: Visual inspection of ASTs

Tank ID: 3
Petro Monitoring Category: F
Monitoring Description: Monitor dbl wall tank space

Tank ID: 3
Petro Monitoring Category: Q
Monitoring Description: Visual inspection of ASTs

Owner:
Owner ID: 69980
Owner Name: ACTAVIS LABORATORIES FL INC
Owner Address: 4955 ORANGE DR
Owner Address 2: ATTN: TIFFANY HOLMES
Owner City,State,Zip: Fort Lauderdale, FL 33314
Owner Contact: TIFFANY HOLMES | ALEXANDER GIL
Owner Phone: 9545451454

Construction:
Tank ID: 1
Construction Category: C
Construction Description: Steel

Tank ID: 1
Construction Category: K
Construction Description: AST containment

Tank ID: 2
Construction Category: C
Construction Description: Steel

Tank ID: 2
Construction Category: K
Construction Description: AST containment

Tank ID: 3
Construction Category: C
Construction Description: Steel

Tank ID: 3
Construction Category: K
Construction Description: AST containment

Tank ID: 1
Construction Category: I
Construction Description: Double wall

Tank ID: 1
Construction Category: U

ACTAVIS LABORATORIES FL INC (Continued) **S107799071**

Construction Description: Field erected tank

Tank ID: 2
Construction Category: I
Construction Description: Double wall

Tank ID: 2
Construction Category: U
Construction Description: Field erected tank

Tank ID: 3
Construction Category: I
Construction Description: Double wall

Tank ID: 3
Construction Category: U
Construction Description: Field erected tank

Tank ID: 2
Tank Capacity: 3000
Tank Location: ABOVEGROUND
Tank Status: U-In Service
Status Date: 06/01/2000
Install Date: 6/1/2000
Substance: G
Content Description: Emerg Generator Diesel
Vessel Indicator: TANK
DEP Contractor: P

Piping:
Tank ID: 1
Piping Category: B
Piping Description: Steel/galvanized metal

Tank ID: 1
Piping Category: E
Piping Description: Cathodic protection

Tank ID: 2
Piping Category: B
Piping Description: Steel/galvanized metal

Tank ID: 2
Piping Category: E
Piping Description: Cathodic protection

Tank ID: 3
Piping Category: B
Piping Description: Steel/galvanized metal

Tank ID: 3
Piping Category: E
Piping Description: Cathodic protection

Tank ID: 1
Piping Category: A
Piping Description: Abv, no soil contact

ACTAVIS LABORATORIES FL INC (Continued) **S107799071**

Tank ID: 2
Piping Category: A
Piping Description: Abv, no soil contact

Tank ID: 3
Piping Category: A
Piping Description: Abv, no soil contact

Monitoring:
Tank ID: 1
Petro Monitoring Category: F
Monitoring Description: Monitor dbl wall tank space

Tank ID: 1
Petro Monitoring Category: Q
Monitoring Description: Visual inspection of ASTs

Tank ID: 2
Petro Monitoring Category: F
Monitoring Description: Monitor dbl wall tank space

Tank ID: 2
Petro Monitoring Category: Q
Monitoring Description: Visual inspection of ASTs

Tank ID: 3
Petro Monitoring Category: F
Monitoring Description: Monitor dbl wall tank space

Tank ID: 3
Petro Monitoring Category: Q
Monitoring Description: Visual inspection of ASTs

Owner:
Owner ID: 69980
Owner Name: ACTAVIS LABORATORIES FL INC
Owner Address: 4955 ORANGE DR
Owner Address 2: ATTN: TIFFANY HOLMES
Owner City,State,Zip: Fort Lauderdale, FL 33314
Owner Contact: TIFFANY HOLMES | ALEXANDER GIL
Owner Phone: 9545451454

Construction:
Tank ID: 1
Construction Category: C
Construction Description: Steel

Tank ID: 1
Construction Category: K
Construction Description: AST containment

Tank ID: 2
Construction Category: C
Construction Description: Steel

Tank ID: 2

ACTAVIS LABORATORIES FL INC (Continued) **S107799071**

Construction Category: K
Construction Description: AST containment

Tank ID: 3
Construction Category: C
Construction Description: Steel

Tank ID: 3
Construction Category: K
Construction Description: AST containment

Tank ID: 1
Construction Category: I
Construction Description: Double wall

Tank ID: 1
Construction Category: U
Construction Description: Field erected tank

Tank ID: 2
Construction Category: I
Construction Description: Double wall

Tank ID: 2
Construction Category: U
Construction Description: Field erected tank

Tank ID: 3
Construction Category: I
Construction Description: Double wall

Tank ID: 3
Construction Category: U
Construction Description: Field erected tank

Tank ID: 7
Tank Capacity: 1000
Tank Location: ABOVEGROUND
Tank Status: U-In Service
Status Date: 05/01/2008
Install Date: 5/1/2008
Substance: T
Content Description: Hazardous Substance
Vessel Indicator: TANK
DEP Contractor: P

Piping:
Tank ID: 1
Piping Category: B
Piping Description: Steel/galvanized metal

Tank ID: 1
Piping Category: E
Piping Description: Cathodic protection

Tank ID: 2
Piping Category: B

ACTAVIS LABORATORIES FL INC (Continued) **S107799071**

Piping Description: Steel/galvanized metal

Tank ID: 2
Piping Category: E
Piping Description: Cathodic protection

Tank ID: 3
Piping Category: B
Piping Description: Steel/galvanized metal

Tank ID: 3
Piping Category: E
Piping Description: Cathodic protection

Tank ID: 1
Piping Category: A
Piping Description: Abv, no soil contact

Tank ID: 2
Piping Category: A
Piping Description: Abv, no soil contact

Tank ID: 3
Piping Category: A
Piping Description: Abv, no soil contact

Monitoring:
Tank ID: 1
Petro Monitoring Category: F
Monitoring Description: Monitor dbl wall tank space

Tank ID: 1
Petro Monitoring Category: Q
Monitoring Description: Visual inspection of ASTs

Tank ID: 2
Petro Monitoring Category: F
Monitoring Description: Monitor dbl wall tank space

Tank ID: 2
Petro Monitoring Category: Q
Monitoring Description: Visual inspection of ASTs

Tank ID: 3
Petro Monitoring Category: F
Monitoring Description: Monitor dbl wall tank space

Tank ID: 3
Petro Monitoring Category: Q
Monitoring Description: Visual inspection of ASTs

Owner:
Owner ID: 69980
Owner Name: ACTAVIS LABORATORIES FL INC
Owner Address: 4955 ORANGE DR
Owner Address 2: ATTN: TIFFANY HOLMES

ACTAVIS LABORATORIES FL INC (Continued) **S107799071**

Owner City,State,Zip: Fort Lauderdale, FL 33314
Owner Contact: TIFFANY HOLMES | ALEXANDER GIL
Owner Phone: 9545451454

Construction:
Tank ID: 1
Construction Category: C
Construction Description: Steel

Tank ID: 1
Construction Category: K
Construction Description: AST containment

Tank ID: 2
Construction Category: C
Construction Description: Steel

Tank ID: 2
Construction Category: K
Construction Description: AST containment

Tank ID: 3
Construction Category: C
Construction Description: Steel

Tank ID: 3
Construction Category: K
Construction Description: AST containment

Tank ID: 1
Construction Category: I
Construction Description: Double wall

Tank ID: 1
Construction Category: U
Construction Description: Field erected tank

Tank ID: 2
Construction Category: I
Construction Description: Double wall

Tank ID: 2
Construction Category: U
Construction Description: Field erected tank

Tank ID: 3
Construction Category: I
Construction Description: Double wall

Tank ID: 3
Construction Category: U
Construction Description: Field erected tank

Tank ID: 1
Tank Capacity: 3000
Tank Location: ABOVEGROUND

ACTAVIS LABORATORIES FL INC (Continued) **S107799071**

Tank Status: U-In Service
Status Date: 06/01/2000
Install Date: 6/1/2000
Substance: G
Content Description: Emerg Generator Diesel
Vessel Indicator: TANK
DEP Contractor: P

Piping:
Tank ID: 1
Piping Category: B
Piping Description: Steel/galvanized metal

Tank ID: 1
Piping Category: E
Piping Description: Cathodic protection

Tank ID: 2
Piping Category: B
Piping Description: Steel/galvanized metal

Tank ID: 2
Piping Category: E
Piping Description: Cathodic protection

Tank ID: 3
Piping Category: B
Piping Description: Steel/galvanized metal

Tank ID: 3
Piping Category: E
Piping Description: Cathodic protection

Tank ID: 1
Piping Category: A
Piping Description: Abv, no soil contact

Tank ID: 2
Piping Category: A
Piping Description: Abv, no soil contact

Tank ID: 3
Piping Category: A
Piping Description: Abv, no soil contact

Monitoring:
Tank ID: 1
Petro Monitoring Category: F
Monitoring Description: Monitor dbl wall tank space

Tank ID: 1
Petro Monitoring Category: Q
Monitoring Description: Visual inspection of ASTs

Tank ID: 2
Petro Monitoring Category: F
Monitoring Description: Monitor dbl wall tank space

ACTAVIS LABORATORIES FL INC (Continued) **S107799071**

Tank ID: 2
Petro Monitoring Category: Q
Monitoring Description: Visual inspection of ASTs

Tank ID: 3
Petro Monitoring Category: F
Monitoring Description: Monitor dbl wall tank space

Tank ID: 3
Petro Monitoring Category: Q
Monitoring Description: Visual inspection of ASTs

Owner:
Owner ID: 69980
Owner Name: ACTAVIS LABORATORIES FL INC
Owner Address: 4955 ORANGE DR
Owner Address 2: ATTN: TIFFANY HOLMES
Owner City,State,Zip: Fort Lauderdale, FL 33314
Owner Contact: TIFFANY HOLMES | ALEXANDER GIL
Owner Phone: 9545451454

Construction:
Tank ID: 1
Construction Category: C
Construction Description: Steel

Tank ID: 1
Construction Category: K
Construction Description: AST containment

Tank ID: 2
Construction Category: C
Construction Description: Steel

Tank ID: 2
Construction Category: K
Construction Description: AST containment

Tank ID: 3
Construction Category: C
Construction Description: Steel

Tank ID: 3
Construction Category: K
Construction Description: AST containment

Tank ID: 1
Construction Category: I
Construction Description: Double wall

Tank ID: 1
Construction Category: U
Construction Description: Field erected tank

Tank ID: 2
Construction Category: I

ACTAVIS LABORATORIES FL INC (Continued) **S107799071**

Construction Description: Double wall

Tank ID: 2
Construction Category: U
Construction Description: Field erected tank

Tank ID: 3
Construction Category: I
Construction Description: Double wall

Tank ID: 3
Construction Category: U
Construction Description: Field erected tank

BROWARD CO AST:

Name: ACTAVIS LABORATORIES FL, INC.
Address: 4955 ORANGE DR
City,State,Zip: DAVIE, FL 33314
Facility ID: 03582
Storage Tank ID: 03582-01
Tank Status: U. In-Service
Install Date: 08/17/2000
Tank Size: 3000
DEP Site ID: 069803974
Tank Construction: C. Steel
Substance: G. Diesel; Emergency Generator
Tank Type: Above ground

Name: ACTAVIS LABORATORIES FL, INC.
Address: 4955 ORANGE DR
City,State,Zip: DAVIE, FL 33314
Facility ID: 03582
Storage Tank ID: 03582-02
Tank Status: U. In-Service
Install Date: 08/17/2000
Tank Size: 3000
DEP Site ID: 069803974
Tank Construction: C. Steel
Substance: G. Diesel; Emergency Generator
Tank Type: Above ground

Name: ACTAVIS LABORATORIES FL, INC.
Address: 4955 ORANGE DR
City,State,Zip: DAVIE, FL 33314
Facility ID: 03582
Storage Tank ID: 03582-03
Tank Status: U. In-Service
Install Date: 05/30/2001
Tank Size: 3000
DEP Site ID: 069803974
Tank Construction: C. Steel
Substance: G. Diesel; Emergency Generator
Tank Type: Above ground

Name: ACTAVIS LABORATORIES FL, INC.

ACTAVIS LABORATORIES FL INC (Continued) **S107799071**

Address:	4955 ORANGE DR
City,State,Zip:	DAVIE, FL 33314
Facility ID:	03582
Storage Tank ID:	03582-04
Tank Status:	U. In-Service
Install Date:	08/30/2001
Tank Size:	8000
DEP Site ID:	069803974
Tank Construction:	C. Steel
Substance:	T. Hazardous Substance (CERCLA)
Tank Type:	Above ground

Name:	ACTAVIS LABORATORIES FL, INC.
Address:	4955 ORANGE DR
City,State,Zip:	DAVIE, FL 33314
Facility ID:	03582
Storage Tank ID:	03582-05
Tank Status:	U. In-Service
Install Date:	08/30/2001
Tank Size:	8000
DEP Site ID:	069803974
Tank Construction:	C. Steel
Substance:	T. Hazardous Substance (CERCLA)
Tank Type:	Above ground

Name:	ACTAVIS LABORATORIES FL, INC.
Address:	4955 ORANGE DR
City,State,Zip:	DAVIE, FL 33314
Facility ID:	03582
Storage Tank ID:	03582-06
Tank Status:	U. In-Service
Install Date:	08/30/2001
Tank Size:	8000
DEP Site ID:	069803974
Tank Construction:	C. Steel
Substance:	T. Hazardous Substance (CERCLA)
Tank Type:	Above ground

Name:	ACTAVIS LABORATORIES FL, INC.
Address:	4955 ORANGE DR
City,State,Zip:	DAVIE, FL 33314
Facility ID:	03582
Storage Tank ID:	03582-07
Tank Status:	U. In-Service
Install Date:	07/22/2008
Tank Size:	1000
DEP Site ID:	069803974
Tank Construction:	C. Steel
Substance:	T. Hazardous Substance (CERCLA)
Tank Type:	Above ground

M88 **GILBERTS TIRE SERVICE** **FL HAZ WASTE** **S130079883**
WSW **5000 GRIFFIN RD** **N/A**
1/8-1/4 **DAVIE, FL 33314**
0.136 mi.
718 ft. **Site 1 of 3 in cluster M**

Relative: **Lower**
Actual: **3 ft.**

HAZ WASTE:

Facility ID:	200008
Name:	GILBERTS TIRE SERVICE
Address:	5000 GRIFFIN RD
City,State,Zip:	DAVIE, FL 33314
County:	BROWARD
Telephone:	(954)792-0333
Email:	Not reported
Status:	O - OUT OF BUSINESS
Generator Status:	N - NOT A HAZARDOUS WASTE GENERATOR
EPA ID:	NA
Other ID:	10786
Old Facility ID:	Not reported
SIC:	7538 - SERVICES - GENERAL AUTOMOTIVE REPAIR SHOPS
Verified:	V - VERIFICATION BY ON-SITE VISIT
Verified Date:	11/18/2016
Hazardous Waste LBS/YEAR:	0
Wastes:	4

M89 **J & C TRUCK SERVICES, INC** **FL HAZ WASTE** **S110505526**
WSW **5000 OLD GRIFFIN RD** **FL BROWARD CO. HM** **N/A**
1/8-1/4 **DAVIE, FL 33314**
0.136 mi.
718 ft. **Site 2 of 3 in cluster M**

Relative: **Lower**
Actual: **3 ft.**

HAZ WASTE:

Facility ID:	206583
Name:	J & C TRUCK SERVICES, INC
Address:	5000 OLD GRIFFIN RD
City,State,Zip:	DAVIE, FL 33314
County:	BROWARD
Telephone:	(954)652-8032
Email:	Not reported
Status:	O - OUT OF BUSINESS
Generator Status:	N - NOT A HAZARDOUS WASTE GENERATOR
EPA ID:	NA
Other ID:	13109
Old Facility ID:	Not reported
SIC:	7539 - SERVICES - AUTOMOTIVE REPAIR SHOPS, NEC
Verified:	V - VERIFICATION BY ON-SITE VISIT
Verified Date:	03/18/2016
Hazardous Waste LBS/YEAR:	0
Wastes:	0

BROWARD CO. HM:

Name:	J & C TRUCK SERVICES, INC.
Address:	5000 OLD GRIFFIN RD
City,State,Zip:	DAVIE, FL 33314
Region:	BROWARD
Facility ID:	13109
Alt Location:	Not reported
Facility Status:	CLOSED

M90 **GILBERTS TIRES SERVICE** **FL DADE CO LW** **S109354396**
WSW **5000 GRIFFIN RD** **FL BROWARD CO. HM** **N/A**
1/8-1/4 **DAVIE, FL 33314**
0.136 mi.
718 ft. **Site 3 of 3 in cluster M**

Relative: **Lower**
Actual: **3 ft.**

DADE CO LW:

Name:	BUMBL B ENVIRONMENTAL LLC
Address:	5000 GRIFFIN RD
City,State,Zip:	DAVIE, FL 33314
Facility Id:	2023033016190075
Permit Status:	PERMIT NO LONGER NEEDED/CLOSED/WITHDRAWN
Permit Code:	7
Work Group:	LW
Work Group Number:	1098
Permit Number:	LW-00001098
Address Description:	Not reported
Folio:	9000000000001
Title Code:	AOP
Title Code Description:	ST
Permit Title:	LIQUID WASTE TRANSPORTERS
Permit Class:	ST
Permit Class Description:	SEPTIC TANK AND GREASE TRAPS

BROWARD CO. HM:

Name:	GILBERTS TIRES SERVICE
Address:	5000 GRIFFIN RD
City,State,Zip:	DAVIE, FL 33314
Region:	BROWARD
Facility ID:	10786
Alt Location:	Not reported
Facility Status:	CLOSED

J91 **A1A TRANSPORTATION** **FL AST** **A100412217**
NW **4749 ORANGE DR** **N/A**
1/8-1/4 **DAVIE, FL 33314**
0.142 mi.
748 ft. **Site 5 of 5 in cluster J**

Relative: **Higher**
Actual: **8 ft.**

AST:

Facility ID:	9300202
Name:	A1A TRANSPORTATION
Address:	4749 ORANGE DR
City,State,Zip:	DAVIE, FL 33314
Facility Phone:	9549553480
Facility Status:	OPEN
Facility Type:	C
Type Description:	Fuel user/Non-retail
Depco:	P
Region:	STATE
Positioning Method:	AGPS
Latitude/Longitude:	26 3 55 / 80 12 45

Tank:

Tank ID:	2
Tank Capacity:	10000
Tank Location:	ABOVEGROUND
Tank Status:	U-In Service
Status Date:	12/18/2017
Install Date:	10/1/1992

A1A TRANSPORTATION (Continued) **A100412217**

Substance: D
Content Description: Vehicular Diesel
Vessel Indicator: TANK
DEP Contractor: P

Piping:
Tank ID: 1
Piping Category: F
Piping Description: Double wall

Tank ID: 2
Piping Category: F
Piping Description: Double wall

Tank ID: 3
Piping Category: F
Piping Description: Double wall

Tank ID: 4
Piping Category: F
Piping Description: Double wall

Tank ID: 5
Piping Category: F
Piping Description: Double wall

Tank ID: 1
Piping Category: B
Piping Description: Steel/galvanized metal

Tank ID: 2
Piping Category: B
Piping Description: Steel/galvanized metal

Tank ID: 3
Piping Category: B
Piping Description: Steel/galvanized metal

Tank ID: 4
Piping Category: B
Piping Description: Steel/galvanized metal

Tank ID: 5
Piping Category: B
Piping Description: Steel/galvanized metal

Monitoring:
Tank ID: 1
Petro Monitoring Category: Q
Monitoring Description: Visual inspection of ASTs

Tank ID: 2
Petro Monitoring Category: Q
Monitoring Description: Visual inspection of ASTs

Tank ID: 3
Petro Monitoring Category: Q

A1A TRANSPORTATION (Continued) **A100412217**

Monitoring Description: Visual inspection of ASTs

Tank ID: 4
Petro Monitoring Category: Q
Monitoring Description: Visual inspection of ASTs

Tank ID: 5
Petro Monitoring Category: Q
Monitoring Description: Visual inspection of ASTs

Owner:
Owner ID: 82850
Owner Name: NATIONAL EXPRESS LLC
Owner Address: 2601 NAVISTAR DR
Owner Address 2: Not reported
Owner City,State,Zip: LISLE, IL 60532
Owner Contact: MARC VANPUYMBROUCK
Owner Phone: 6302971235

Construction:
Tank ID: 1
Construction Category: C
Construction Description: Steel

Tank ID: 2
Construction Category: C
Construction Description: Steel

Tank ID: 3
Construction Category: C
Construction Description: Steel

Tank ID: 4
Construction Category: C
Construction Description: Steel

Tank ID: 5
Construction Category: C
Construction Description: Steel

Tank ID: 1
Construction Category: K
Construction Description: AST containment

Tank ID: 2
Construction Category: K
Construction Description: AST containment

Tank ID: 3
Construction Category: K
Construction Description: AST containment

Tank ID: 4
Construction Category: K
Construction Description: AST containment

A1A TRANSPORTATION (Continued) **A100412217**

Tank ID: 5
Construction Category: K
Construction Description: AST containment

Tank ID: 1
Tank Capacity: 10000
Tank Location: ABOVEGROUND
Tank Status: U-In Service
Status Date: 12/18/2017
Install Date: 3/1/1993
Substance: D
Content Description: Vehicular Diesel
Vessel Indicator: TANK
DEP Contractor: P

Piping:

Tank ID: 1
Piping Category: F
Piping Description: Double wall

Tank ID: 2
Piping Category: F
Piping Description: Double wall

Tank ID: 3
Piping Category: F
Piping Description: Double wall

Tank ID: 4
Piping Category: F
Piping Description: Double wall

Tank ID: 5
Piping Category: F
Piping Description: Double wall

Tank ID: 1
Piping Category: B
Piping Description: Steel/galvanized metal

Tank ID: 2
Piping Category: B
Piping Description: Steel/galvanized metal

Tank ID: 3
Piping Category: B
Piping Description: Steel/galvanized metal

Tank ID: 4
Piping Category: B
Piping Description: Steel/galvanized metal

Tank ID: 5
Piping Category: B
Piping Description: Steel/galvanized metal

A1A TRANSPORTATION (Continued) **A100412217**

Monitoring:

Tank ID:	1
Petro Monitoring Category:	Q
Monitoring Description:	Visual inspection of ASTs
Tank ID:	2
Petro Monitoring Category:	Q
Monitoring Description:	Visual inspection of ASTs
Tank ID:	3
Petro Monitoring Category:	Q
Monitoring Description:	Visual inspection of ASTs
Tank ID:	4
Petro Monitoring Category:	Q
Monitoring Description:	Visual inspection of ASTs
Tank ID:	5
Petro Monitoring Category:	Q
Monitoring Description:	Visual inspection of ASTs

Owner:

Owner ID:	82850
Owner Name:	NATIONAL EXPRESS LLC
Owner Address:	2601 NAVISTAR DR
Owner Address 2:	Not reported
Owner City,State,Zip:	LISLE, IL 60532
Owner Contact:	MARC VANPUYMBROUCK
Owner Phone:	6302971235

Construction:

Tank ID:	1
Construction Category:	C
Construction Description:	Steel
Tank ID:	2
Construction Category:	C
Construction Description:	Steel
Tank ID:	3
Construction Category:	C
Construction Description:	Steel
Tank ID:	4
Construction Category:	C
Construction Description:	Steel
Tank ID:	5
Construction Category:	C
Construction Description:	Steel
Tank ID:	1
Construction Category:	K
Construction Description:	AST containment
Tank ID:	2

A1A TRANSPORTATION (Continued) **A100412217**

Construction Category: K
Construction Description: AST containment

Tank ID: 3
Construction Category: K
Construction Description: AST containment

Tank ID: 4
Construction Category: K
Construction Description: AST containment

Tank ID: 5
Construction Category: K
Construction Description: AST containment

Tank ID: 5
Tank Capacity: 1000
Tank Location: ABOVEGROUND
Tank Status: T-Out of Service
Status Date: 04/01/2013
Install Date: 10/1/1992
Substance: O
Content Description: New/Lube Oil
Vessel Indicator: TANK
DEP Contractor: P

Piping:
Tank ID: 1
Piping Category: F
Piping Description: Double wall

Tank ID: 2
Piping Category: F
Piping Description: Double wall

Tank ID: 3
Piping Category: F
Piping Description: Double wall

Tank ID: 4
Piping Category: F
Piping Description: Double wall

Tank ID: 5
Piping Category: F
Piping Description: Double wall

Tank ID: 1
Piping Category: B
Piping Description: Steel/galvanized metal

Tank ID: 2
Piping Category: B
Piping Description: Steel/galvanized metal

Tank ID: 3
Piping Category: B

A1A TRANSPORTATION (Continued) **A100412217**

Piping Description: Steel/galvanized metal

Tank ID: 4
Piping Category: B
Piping Description: Steel/galvanized metal

Tank ID: 5
Piping Category: B
Piping Description: Steel/galvanized metal

Monitoring:
Tank ID: 1
Petro Monitoring Category: Q
Monitoring Description: Visual inspection of ASTs

Tank ID: 2
Petro Monitoring Category: Q
Monitoring Description: Visual inspection of ASTs

Tank ID: 3
Petro Monitoring Category: Q
Monitoring Description: Visual inspection of ASTs

Tank ID: 4
Petro Monitoring Category: Q
Monitoring Description: Visual inspection of ASTs

Tank ID: 5
Petro Monitoring Category: Q
Monitoring Description: Visual inspection of ASTs

Owner:
Owner ID: 82850
Owner Name: NATIONAL EXPRESS LLC
Owner Address: 2601 NAVISTAR DR
Owner Address 2: Not reported
Owner City,State,Zip: LISLE, IL 60532
Owner Contact: MARC VANPUYMBROUCK
Owner Phone: 6302971235

Construction:
Tank ID: 1
Construction Category: C
Construction Description: Steel

Tank ID: 2
Construction Category: C
Construction Description: Steel

Tank ID: 3
Construction Category: C
Construction Description: Steel

Tank ID: 4
Construction Category: C
Construction Description: Steel

A1A TRANSPORTATION (Continued) **A100412217**

Tank ID: 5
Construction Category: C
Construction Description: Steel

Tank ID: 1
Construction Category: K
Construction Description: AST containment

Tank ID: 2
Construction Category: K
Construction Description: AST containment

Tank ID: 3
Construction Category: K
Construction Description: AST containment

Tank ID: 4
Construction Category: K
Construction Description: AST containment

Tank ID: 5
Construction Category: K
Construction Description: AST containment

Tank ID: 4
Tank Capacity: 2000
Tank Location: ABOVEGROUND
Tank Status: T-Out of Service
Status Date: 04/01/2013
Install Date: 10/1/1992
Substance: O
Content Description: New/Lube Oil
Vessel Indicator: TANK
DEP Contractor: P

Piping:
Tank ID: 1
Piping Category: F
Piping Description: Double wall

Tank ID: 2
Piping Category: F
Piping Description: Double wall

Tank ID: 3
Piping Category: F
Piping Description: Double wall

Tank ID: 4
Piping Category: F
Piping Description: Double wall

Tank ID: 5
Piping Category: F
Piping Description: Double wall

Tank ID: 1

A1A TRANSPORTATION (Continued) **A100412217**

Piping Category: B
Piping Description: Steel/galvanized metal

Tank ID: 2
Piping Category: B
Piping Description: Steel/galvanized metal

Tank ID: 3
Piping Category: B
Piping Description: Steel/galvanized metal

Tank ID: 4
Piping Category: B
Piping Description: Steel/galvanized metal

Tank ID: 5
Piping Category: B
Piping Description: Steel/galvanized metal

Monitoring:
Tank ID: 1
Petro Monitoring Category: Q
Monitoring Description: Visual inspection of ASTs

Tank ID: 2
Petro Monitoring Category: Q
Monitoring Description: Visual inspection of ASTs

Tank ID: 3
Petro Monitoring Category: Q
Monitoring Description: Visual inspection of ASTs

Tank ID: 4
Petro Monitoring Category: Q
Monitoring Description: Visual inspection of ASTs

Tank ID: 5
Petro Monitoring Category: Q
Monitoring Description: Visual inspection of ASTs

Owner:
Owner ID: 82850
Owner Name: NATIONAL EXPRESS LLC
Owner Address: 2601 NAVISTAR DR
Owner Address 2: Not reported
Owner City,State,Zip: LISLE, IL 60532
Owner Contact: MARC VANPUYMBROUCK
Owner Phone: 6302971235

Construction:
Tank ID: 1
Construction Category: C
Construction Description: Steel

Tank ID: 2
Construction Category: C

A1A TRANSPORTATION (Continued) **A100412217**

Construction Description: Steel

Tank ID: 3
Construction Category: C
Construction Description: Steel

Tank ID: 4
Construction Category: C
Construction Description: Steel

Tank ID: 5
Construction Category: C
Construction Description: Steel

Tank ID: 1
Construction Category: K
Construction Description: AST containment

Tank ID: 2
Construction Category: K
Construction Description: AST containment

Tank ID: 3
Construction Category: K
Construction Description: AST containment

Tank ID: 4
Construction Category: K
Construction Description: AST containment

Tank ID: 5
Construction Category: K
Construction Description: AST containment

Tank ID: 3
Tank Capacity: 2000
Tank Location: ABOVEGROUND
Tank Status: T-Out of Service
Status Date: 04/01/2013
Install Date: 10/1/1992
Substance: L
Content Description: Waste Oil
Vessel Indicator: TANK
DEP Contractor: P

Piping:
Tank ID: 1
Piping Category: F
Piping Description: Double wall

Tank ID: 2
Piping Category: F
Piping Description: Double wall

Tank ID: 3
Piping Category: F
Piping Description: Double wall

A1A TRANSPORTATION (Continued) **A100412217**

Tank ID: 4
Piping Category: F
Piping Description: Double wall

Tank ID: 5
Piping Category: F
Piping Description: Double wall

Tank ID: 1
Piping Category: B
Piping Description: Steel/galvanized metal

Tank ID: 2
Piping Category: B
Piping Description: Steel/galvanized metal

Tank ID: 3
Piping Category: B
Piping Description: Steel/galvanized metal

Tank ID: 4
Piping Category: B
Piping Description: Steel/galvanized metal

Tank ID: 5
Piping Category: B
Piping Description: Steel/galvanized metal

Monitoring:
Tank ID: 1
Petro Monitoring Category: Q
Monitoring Description: Visual inspection of ASTs

Tank ID: 2
Petro Monitoring Category: Q
Monitoring Description: Visual inspection of ASTs

Tank ID: 3
Petro Monitoring Category: Q
Monitoring Description: Visual inspection of ASTs

Tank ID: 4
Petro Monitoring Category: Q
Monitoring Description: Visual inspection of ASTs

Tank ID: 5
Petro Monitoring Category: Q
Monitoring Description: Visual inspection of ASTs

Owner:
Owner ID: 82850
Owner Name: NATIONAL EXPRESS LLC
Owner Address: 2601 NAVISTAR DR
Owner Address 2: Not reported
Owner City,State,Zip: LISLE, IL 60532
Owner Contact: MARC VANPUYMBROUCK

A1A TRANSPORTATION (Continued) **A100412217**

Owner Phone: 6302971235

Construction:

Tank ID: 1
Construction Category: C
Construction Description: Steel

Tank ID: 2
Construction Category: C
Construction Description: Steel

Tank ID: 3
Construction Category: C
Construction Description: Steel

Tank ID: 4
Construction Category: C
Construction Description: Steel

Tank ID: 5
Construction Category: C
Construction Description: Steel

Tank ID: 1
Construction Category: K
Construction Description: AST containment

Tank ID: 2
Construction Category: K
Construction Description: AST containment

Tank ID: 3
Construction Category: K
Construction Description: AST containment

Tank ID: 4
Construction Category: K
Construction Description: AST containment

Tank ID: 5
Construction Category: K
Construction Description: AST containment

Tank ID: 6
Tank Capacity: 500
Tank Location: ABOVEGROUND
Tank Status: Z-NonReg De-mimimus
Status Date: 10/01/1992
Install Date: 10/1/1992
Substance: B
Content Description: Unleaded Gas
Vessel Indicator: TANK
DEP Contractor: P

Piping:

Tank ID: 1

A1A TRANSPORTATION (Continued) **A100412217**

Piping Category: F
Piping Description: Double wall

Tank ID: 2
Piping Category: F
Piping Description: Double wall

Tank ID: 3
Piping Category: F
Piping Description: Double wall

Tank ID: 4
Piping Category: F
Piping Description: Double wall

Tank ID: 5
Piping Category: F
Piping Description: Double wall

Tank ID: 1
Piping Category: B
Piping Description: Steel/galvanized metal

Tank ID: 2
Piping Category: B
Piping Description: Steel/galvanized metal

Tank ID: 3
Piping Category: B
Piping Description: Steel/galvanized metal

Tank ID: 4
Piping Category: B
Piping Description: Steel/galvanized metal

Tank ID: 5
Piping Category: B
Piping Description: Steel/galvanized metal

Monitoring:
Tank ID: 1
Petro Monitoring Category: Q
Monitoring Description: Visual inspection of ASTs

Tank ID: 2
Petro Monitoring Category: Q
Monitoring Description: Visual inspection of ASTs

Tank ID: 3
Petro Monitoring Category: Q
Monitoring Description: Visual inspection of ASTs

Tank ID: 4
Petro Monitoring Category: Q
Monitoring Description: Visual inspection of ASTs

Tank ID: 5

A1A TRANSPORTATION (Continued) **A100412217**

Petro Monitoring Category: Q
Monitoring Description: Visual inspection of ASTs

Owner:
Owner ID: 82850
Owner Name: NATIONAL EXPRESS LLC
Owner Address: 2601 NAVISTAR DR
Owner Address 2: Not reported
Owner City,State,Zip: LISLE, IL 60532
Owner Contact: MARC VANPUYMBROUCK
Owner Phone: 6302971235

Construction:
Tank ID: 1
Construction Category: C
Construction Description: Steel

Tank ID: 2
Construction Category: C
Construction Description: Steel

Tank ID: 3
Construction Category: C
Construction Description: Steel

Tank ID: 4
Construction Category: C
Construction Description: Steel

Tank ID: 5
Construction Category: C
Construction Description: Steel

Tank ID: 1
Construction Category: K
Construction Description: AST containment

Tank ID: 2
Construction Category: K
Construction Description: AST containment

Tank ID: 3
Construction Category: K
Construction Description: AST containment

Tank ID: 4
Construction Category: K
Construction Description: AST containment

Tank ID: 5
Construction Category: K
Construction Description: AST containment

N92 **EXXON #4-6248** **RCRA-VSQG** **1014469978**
SSE **4791 S. STATE RD 7** **FLTMP9102885**
1/8-1/4 **FT. LAUDERDALE, FL 00000**
0.148 mi.
783 ft. **Site 1 of 9 in cluster N**

Relative: **Lower**
Actual: **3 ft.**

RCRA Listings:

Date Form Received by Agency:	19910521
Handler Name:	Exxon #4-6248
Handler Address:	S. State Rd 7
Handler City,State,Zip:	FT. LAUDERDALE, FL 00000
EPA ID:	FLTMP9102885
Contact Name:	Not reported
Contact Address:	Not reported
Contact City,State,Zip:	Not reported
Contact Telephone:	Not reported
Contact Fax:	Not reported
Contact Email:	Not reported
Contact Title:	Not reported
EPA Region:	04
Land Type:	Other
Federal Waste Generator Description:	Conditionally Exempt Small Quantity Generator
Non-Notifier:	Not reported
Biennial Report Cycle:	Not reported
Accessibility:	Not reported
Active Site Indicator:	Handler Activities
State District Owner:	Fl
State District:	SE
Mailing Address:	Not reported
Mailing City,State,Zip:	Not reported
Owner Name: Not reported	
Owner Type:	Not reported
Operator Name: Not reported	
Operator Type:	Not reported
Short-Term Generator Activity:	Yes
Importer Activity:	No
Mixed Waste Generator:	No
Transporter Activity:	No
Transfer Facility Activity:	No
Recycler Activity with Storage:	No
Small Quantity On-Site Burner Exemption:	No
Smelting Melting and Refining Furnace Exemption:	No
Underground Injection Control:	No
Off-Site Waste Receipt:	No
Universal Waste Indicator:	No
Universal Waste Destination Facility:	No
Federal Universal Waste:	No
Active Site State-Reg Handler:	---
Federal Facility Indicator:	Not reported
Hazardous Secondary Material Indicator:	N
Sub-Part K Indicator:	Not reported
2018 GPRA Permit Baseline:	Not on the Baseline
2018 GPRA Renewals Baseline:	Not on the Baseline
202 GPRA Corrective Action Baseline:	No
Subject to Corrective Action Universe:	No
Non-TSDFs Where RCRA CA has Been Imposed Universe:	No
Corrective Action Priority Ranking:	No NCAPS ranking
Environmental Control Indicator:	No
Institutional Control Indicator:	No

EXXON #4-6248 (Continued) **1014469978**

Human Exposure Controls Indicator:	N/A
Groundwater Controls Indicator:	N/A
Significant Non-Complier Universe:	No
Unaddressed Significant Non-Complier Universe:	No
Addressed Significant Non-Complier Universe:	No
Significant Non-Complier With a Compliance Schedule Universe:	No
Financial Assurance Required:	Not reported
Handler Date of Last Change:	20110623
Recognized Trader-Importer:	No
Recognized Trader-Exporter:	No
Importer of Spent Lead Acid Batteries:	No
Exporter of Spent Lead Acid Batteries:	No
Recycler Activity Without Storage:	No
Manifest Broker:	No
Sub-Part P Indicator:	No

Historic Generators:

Receive Date:	19910521
Handler Name: EXXON #4-6248	
Federal Waste Generator Description:	Very Small Quantity Generator (formerly Conditionally-Exempt Small Quantity Generator
State District Owner:	Fl
Large Quantity Handler of Universal Waste:	No
Recognized Trader Importer:	No
Recognized Trader Exporter:	No
Spent Lead Acid Battery Importer:	No
Spent Lead Acid Battery Exporter:	No
Current Record:	Yes
Non Storage Recycler Activity:	Not reported
Electronic Manifest Broker:	Not reported

List of NAICS Codes and Descriptions:

NAICS Codes:	No NAICS Codes Found

Facility Has Received Notices of Violations:

Violations:	No Violations Found

Evaluation Action Summary:

Evaluations:	No Evaluations Found

N93 **EXXON STATION** **RCRA-VSQG** **1014469501**
SSE **4791 S STATE ROAD 7** **FLTMP9002323**
1/8-1/4 **DAVIE, FL 33314**
0.148 mi.
783 ft. **Site 2 of 9 in cluster N**

Relative: **Lower**
Actual: **3 ft.**

RCRA Listings:

Date Form Received by Agency:	19900712
Handler Name:	Exxon Station
Handler Address:	S State Road 7
Handler City,State,Zip:	DAVIE, FL 33314-4647
EPA ID:	FLTMP9002323
Contact Name:	Not reported
Contact Address:	Not reported

EXXON STATION (Continued) **1014469501**

Contact City,State,Zip:		Not reported
Contact Telephone:		Not reported
Contact Fax:		Not reported
Contact Email:		Not reported
Contact Title:		Not reported
EPA Region:		04
Land Type:		Other
Federal Waste Generator Description:		Conditionally Exempt Small Quantity Generator
Non-Notifier:		Not reported
Biennial Report Cycle:		Not reported
Accessibility:		Not reported
Active Site Indicator:		Handler Activities
State District Owner:		Fl
State District:		SE
Mailing Address:		Not reported
Mailing City,State,Zip:		Not reported
Owner Name:	Not reported	
Owner Type:		Not reported
Operator Name:	Not reported	
Operator Type:		Not reported
Short-Term Generator Activity:		Yes
Importer Activity:		No
Mixed Waste Generator:		No
Transporter Activity:		No
Transfer Facility Activity:		No
Recycler Activity with Storage:		No
Small Quantity On-Site Burner Exemption:		No
Smelting Melting and Refining Furnace Exemption:		No
Underground Injection Control:		No
Off-Site Waste Receipt:		No
Universal Waste Indicator:		No
Universal Waste Destination Facility:		No
Federal Universal Waste:		No
Active Site State-Reg Handler:		---
Federal Facility Indicator:		Not reported
Hazardous Secondary Material Indicator:		N
Sub-Part K Indicator:		Not reported
2018 GPRA Permit Baseline:		Not on the Baseline
2018 GPRA Renewals Baseline:		Not on the Baseline
202 GPRA Corrective Action Baseline:		No
Subject to Corrective Action Universe:		No
Non-TSDFs Where RCRA CA has Been Imposed Universe:		No
Corrective Action Priority Ranking:		No NCAPS ranking
Environmental Control Indicator:		No
Institutional Control Indicator:		No
Human Exposure Controls Indicator:		N/A
Groundwater Controls Indicator:		N/A
Significant Non-Complier Universe:		No
Unaddressed Significant Non-Complier Universe:		No
Addressed Significant Non-Complier Universe:		No
Significant Non-Complier With a Compliance Schedule Universe:		No
Financial Assurance Required:		Not reported
Handler Date of Last Change:		20110623
Recognized Trader-Importer:		No
Recognized Trader-Exporter:		No
Importer of Spent Lead Acid Batteries:		No
Exporter of Spent Lead Acid Batteries:		No

EXXON STATION (Continued) **1014469501**

Recycler Activity Without Storage: No
Manifest Broker: No
Sub-Part P Indicator: No

Historic Generators:
Receive Date: 19900712
Handler Name: EXXON STATION
Federal Waste Generator Description: Very Small Quantity Generator (formerly Conditionally-Exempt Small Quantity Generator
State District Owner: Fl
Large Quantity Handler of Universal Waste: No
Recognized Trader Importer: No
Recognized Trader Exporter: No
Spent Lead Acid Battery Importer: No
Spent Lead Acid Battery Exporter: No
Current Record: Yes
Non Storage Recycler Activity: Not reported
Electronic Manifest Broker: Not reported

List of NAICS Codes and Descriptions:
NAICS Codes: No NAICS Codes Found

Facility Has Received Notices of Violations:
Violations: No Violations Found

Evaluation Action Summary:
Evaluations: No Evaluations Found

N94 **MOBIL - AIRCOM MANAGEMENT , INC. (SERVICE STATION)** **FL LUST U001043849**
SSE **4791 S STATE ROAD 7** **FL UST N/A**
1/8-1/4 **DAVIE, FL 33314** **FL DWM CONTAM**
0.148 mi. **FL Financial Assurance**
783 ft. **Site 3 of 9 in cluster N**

Relative: **Lower**
Actual: **3 ft.**

LUST:
Name: AMERICA GAS
Address: 4791 S SR 7
City,State,Zip: DAVIE, FL 33314
Region: STATE
Facility Id: 8501405
Facility Status: OPEN
Facility Type: A - Retail Station
Facility Phone: (954)704-4182
Facility Cleanup Rank: Not reported
District: Southeast District
Lat/Long (dms): 26 3 47.1212000 / 80 12 30.2158000
Section: 25
Township: 50S
Range: 41E
Feature: Not reported
Method: AGPS
Datum: 0
Score: 83
Score Effective Date: 1998-01-06 00:00:00

MOBIL - AIRCOM MANAGEMENT , INC. (SERVICE STATION) (Continued) **U001043849**

Score When Ranked:	Not reported
Operator:	DINAH DARCY
Name Update:	2023-06-19 00:00:00
Address Update:	2011-07-29 00:00:00

Petroleum Cleanup PCT Facility Score:

Facility Cleanup Status:	CMPL - COMPLETED
Contact:	DINAH DARCY
Contact Company:	AIRCOM MGMT INC
Contact Address:	611 SW 94TH AVE
Contact City/State/Zip:	PEMBROKE PINES, FL 33025
Phone:	(954)336-0084
Bad Address Ind:	N
State:	FL
Zip:	33314
Score:	83
Score Effective Date:	1998-01-06 00:00:00
Related Party ID:	55251
Primary RP Role:	ACCOUNT OWNER
RP Begin Date:	2003-09-29
RP Zip:	Not reported
RP Extension:	Not reported

Discharge Cleanup Summary:

Discharge Date:	3/25/2007
PCT Discharge Combined:	Not reported
Cleanup Required:	R - CLEANUP REQUIRED
Discharge Cleanup Status:	SRCR - SRCR COMPLETE
Disch Cleanup Status Date:	8/3/2011
Cleanup Work Status:	COMPLETED
Information Source:	D - DISCHARGE NOTIFICATION
Other Source Description:	Not reported
Eligibility Indicator:	I - INELIGIBLE
Site Manager:	WAITE_PD
Site Mgr End Date:	8/3/2011
Tank Office:	PCLP6 - BROWARD CNTY ENVIRONMENTAL PROTECTION DEPT
Discharge Date:	6/3/1991
PCT Discharge Combined:	Not reported
Cleanup Required:	R - CLEANUP REQUIRED
Discharge Cleanup Status:	SRCR - SRCR COMPLETE
Disch Cleanup Status Date:	10/26/1994
Cleanup Work Status:	COMPLETED
Information Source:	D - DISCHARGE NOTIFICATION
Other Source Description:	Not reported
Eligibility Indicator:	I - INELIGIBLE
Site Manager:	Not reported
Site Mgr End Date:	Not reported
Tank Office:	-
Discharge Date:	6/5/1991
PCT Discharge Combined:	Not reported
Cleanup Required:	R - CLEANUP REQUIRED
Discharge Cleanup Status:	SRCR - SRCR COMPLETE
Disch Cleanup Status Date:	10/26/1994
Cleanup Work Status:	COMPLETED
Information Source:	D - DISCHARGE NOTIFICATION
Other Source Description:	Not reported
Eligibility Indicator:	I - INELIGIBLE

MOBIL - AIRCOM MANAGEMENT , INC. (SERVICE STATION) (Continued) **U001043849**

Site Manager:	Not reported
Site Mgr End Date:	Not reported
Tank Office:	-
Discharge Date:	7/25/1990
PCT Discharge Combined:	Not reported
Cleanup Required:	C - COMBINED CLEANUP REQUIRED
Discharge Cleanup Status:	SRCR - SRCR COMPLETE
Disch Cleanup Status Date:	10/26/1994
Cleanup Work Status:	COMPLETED
Information Source:	D - DISCHARGE NOTIFICATION
Other Source Description:	Not reported
Eligibility Indicator:	I - INELIGIBLE
Site Manager:	Not reported
Site Mgr End Date:	Not reported
Tank Office:	-
Discharge Date:	8/8/1989
PCT Discharge Combined:	Not reported
Cleanup Required:	C - COMBINED CLEANUP REQUIRED
Discharge Cleanup Status:	SRCR - SRCR COMPLETE
Disch Cleanup Status Date:	10/26/1994
Cleanup Work Status:	COMPLETED
Information Source:	D - DISCHARGE NOTIFICATION
Other Source Description:	Not reported
Eligibility Indicator:	I - INELIGIBLE
Site Manager:	Not reported
Site Mgr End Date:	Not reported
Tank Office:	-
Discharge Date:	9/20/1988
PCT Discharge Combined:	Not reported
Cleanup Required:	R - CLEANUP REQUIRED
Discharge Cleanup Status:	SRCR - SRCR COMPLETE
Disch Cleanup Status Date:	10/26/1994
Cleanup Work Status:	COMPLETED
Information Source:	E - EDI
Other Source Description:	Not reported
Eligibility Indicator:	E - ELIGIBLE
Site Manager:	Not reported
Site Mgr End Date:	Not reported
Tank Office:	-

Petroleum Cleanup Program Eligibility:

Facility ID:	8501405
Discharge Date:	6/3/1991
Pct Discharge Combined With:	Not reported
Cleanup Required:	R - CLEANUP REQUIRED
Discharge Cleanup Status:	SRCR - SRCR COMPLETE
Disch Cleanup Status Date:	10/26/1994
Cleanup Work Status:	COMPLETED
Information Source:	Not reported
Other Source Description:	Not reported
Application Received Date:	Not reported
Cleanup Program:	C - PETROLEUM CLEANUP PARTICIPATION PROGRAM
Eligibility Status:	Not reported
Elig Status Date:	Not reported
Letter Of Intent Date:	Not reported
Redetermined:	Not reported
Inspection Date:	Not reported
Site Manager:	Not reported

MOBIL - AIRCOM MANAGEMENT , INC. (SERVICE STATION) (Continued) **U001043849**

Site Mgr End Date:	Not reported
Tank Office:	-
Deductible Amount:	Not reported
Deductible Paid To Date:	Not reported
Co-Pay Amount:	Not reported
Co-Pay Paid To Date:	Not reported
Cap Amount:	0
Facility ID:	8501405
Discharge Date:	6/5/1991
Pct Discharge Combined With:	Not reported
Cleanup Required:	R - CLEANUP REQUIRED
Discharge Cleanup Status:	SRCR - SRCR COMPLETE
Disch Cleanup Status Date:	10/26/1994
Cleanup Work Status:	COMPLETED
Information Source:	Not reported
Other Source Description:	Not reported
Application Received Date:	Not reported
Cleanup Program:	C - PETROLEUM CLEANUP PARTICIPATION PROGRAM
Eligibility Status:	Not reported
Elig Status Date:	Not reported
Letter Of Intent Date:	Not reported
Redetermined:	Not reported
Inspection Date:	Not reported
Site Manager:	Not reported
Site Mgr End Date:	Not reported
Tank Office:	-
Deductible Amount:	Not reported
Deductible Paid To Date:	Not reported
Co-Pay Amount:	Not reported
Co-Pay Paid To Date:	Not reported
Cap Amount:	0
Facility ID:	8501405
Discharge Date:	7/25/1990
Pct Discharge Combined With:	Not reported
Cleanup Required:	C - COMBINED CLEANUP REQUIRED
Discharge Cleanup Status:	SRCR - SRCR COMPLETE
Disch Cleanup Status Date:	10/26/1994
Cleanup Work Status:	COMPLETED
Information Source:	Not reported
Other Source Description:	Not reported
Application Received Date:	Not reported
Cleanup Program:	O - OTHER
Eligibility Status:	Not reported
Elig Status Date:	Not reported
Letter Of Intent Date:	Not reported
Redetermined:	Not reported
Inspection Date:	Not reported
Site Manager:	Not reported
Site Mgr End Date:	Not reported
Tank Office:	-
Deductible Amount:	Not reported
Deductible Paid To Date:	Not reported
Co-Pay Amount:	Not reported
Co-Pay Paid To Date:	Not reported
Cap Amount:	0
Facility ID:	8501405
Discharge Date:	8/8/1989

MOBIL - AIRCOM MANAGEMENT , INC. (SERVICE STATION) (Continued) **U001043849**

Pct Discharge Combined With:	Not reported
Cleanup Required:	C - COMBINED CLEANUP REQUIRED
Discharge Cleanup Status:	SRCR - SRCR COMPLETE
Disch Cleanup Status Date:	10/26/1994
Cleanup Work Status:	COMPLETED
Information Source:	Not reported
Other Source Description:	Not reported
Application Received Date:	Not reported
Cleanup Program:	O - OTHER
Eligibility Status:	Not reported
Elig Status Date:	Not reported
Letter Of Intent Date:	Not reported
Redetermined:	Not reported
Inspection Date:	Not reported
Site Manager:	Not reported
Site Mgr End Date:	Not reported
Tank Office:	-
Deductible Amount:	Not reported
Deductible Paid To Date:	Not reported
Co-Pay Amount:	Not reported
Co-Pay Paid To Date:	Not reported
Cap Amount:	0
Facility ID:	8501405
Discharge Date:	9/20/1988
Pct Discharge Combined With:	Not reported
Cleanup Required:	R - CLEANUP REQUIRED
Discharge Cleanup Status:	SRCR - SRCR COMPLETE
Disch Cleanup Status Date:	10/26/1994
Cleanup Work Status:	COMPLETED
Information Source:	Not reported
Other Source Description:	Not reported
Application Received Date:	Not reported
Cleanup Program:	E - EARLY DETECTION INCENTIVE
Eligibility Status:	Not reported
Elig Status Date:	Not reported
Letter Of Intent Date:	Not reported
Redetermined:	Not reported
Inspection Date:	Not reported
Site Manager:	Not reported
Site Mgr End Date:	Not reported
Tank Office:	-
Deductible Amount:	Not reported
Deductible Paid To Date:	Not reported
Co-Pay Amount:	Not reported
Co-Pay Paid To Date:	Not reported
Cap Amount:	0

Contaminated Media:

Discharge Date:	3/25/2007
Pct Discharge Combined With:	Not reported
Cleanup Required:	R - CLEANUP REQUIRED
Discharge Cleanup Status:	SRCR - SRCR COMPLETE
Disch Cleanup Status Date:	8/3/2011
Cleanup Work Status:	COMPLETED
Information Source:	D - DISCHARGE NOTIFICATION
Other Source Description:	Not reported
Elig Indicator:	I - INELIGIBLE
Site Manager:	WAITE_PD

MOBIL - AIRCOM MANAGEMENT , INC. (SERVICE STATION) (Continued) **U001043849**

Site Mgr End Date:	8/3/2011
Tank Office:	PCLP6 - BROWARD CNTY ENVIRONME
Contaminated Drinking Wells:	Not reported
Contaminated Monitoring Well:	No
Contaminated Soil:	No
Contaminated Surface Water:	No
Contaminated Ground Water:	Yes
Pollutant:	B - Unleaded Gas
Pollutant Other Description:	Not reported
Gallons Discharged:	Not reported

Task Information:

District:	SED
Facility ID:	8501405
Facility Status:	OPEN
Facility Type:	A - Retail Station -
County:	BROWARD
County ID:	6
Cleanup Eligibility Status:	I
Source Effective Date:	07-15-2011
Discharge Date:	03-25-2007
Cleanup Required:	R - CLEANUP REQUIRED
Discharge Cleanup Status:	SRCR - SRCR COMPLETE
Disch Cleanup Status Date:	08-03-2011
SRC Action Type:	SRCR - SITE REHABILITATION COMPLETION REPORT
SRC Submit Date:	03-15-2011
SRC Review Date:	04-11-2011
SRC Completion Status:	A - APPROVED
SRC Issue Date:	08-03-2011
SRC Comment:	Not reported
Cleanup Work Status:	COMPLETED
Site Mgr:	WAITE_PD
Site Mgr End Date:	08-03-2011
Tank Office:	PCLP6 - Broward County
SR Task ID:	Not reported
SR Cleanup Responsible:	Not reported
SR Funding Eligibility Type:	Not reported
SR Actual Cost:	Not reported
SR Completion Date:	Not reported
SR Payment Date:	Not reported
SR Oral Date:	Not reported
SR Written Date:	Not reported
SR Soil Removal:	Not reported
SR Free Product Removal:	Not reported
SR Soil Tonnage Removed:	Not reported
SR Soil Treatment:	Not reported
SR Other Treatment:	Not reported
SR Alternate Proc Received Date:	Not reported
SR Alternate Procedure Status:	Not reported
SR Alternate Procedure Status Date:	Not reported
SR Alternate Procedure Comments:	Not reported
SA Task ID:	83667
SA Cleanup Responsible:	Not reported
SA Funding Eligibility Type:	Not reported
SA Actual Cost:	Not reported
SA Completion Date:	Not reported
SA Payment Date:	Not reported
RAP Task ID:	Not reported

MOBIL - AIRCOM MANAGEMENT , INC. (SERVICE STATION) (Continued) **U001043849**

RAP Cleanup Responsible ID:	Not reported
RAP Funding Eligibility Type:	Not reported
RAP Actual Cost:	Not reported
RAP Completion Date:	Not reported
RAP Payment Date:	Not reported
RAP Last Order Approved:	Not reported
RA Task ID:	85948
RA Cleanup Responsible:	Not reported
RA Funding Eligibility Type:	Not reported
RA Years to Complete:	0
RA Actual Cost:	Not reported
District:	SED
Facility ID:	8501405
Facility Status:	OPEN
Facility Type:	A - Retail Station -
County:	BROWARD
County ID:	6
Cleanup Eligibility Status:	I
Source Effective Date:	10-11-1994
Discharge Date:	06-03-1991
Cleanup Required:	R - CLEANUP REQUIRED
Discharge Cleanup Status:	SRCR - SRCR COMPLETE
Disch Cleanup Status Date:	10-26-1994
SRC Action Type:	SRCR - SITE REHABILITATION COMPLETION REPORT
SRC Submit Date:	09-15-1994
SRC Review Date:	10-11-1994
SRC Completion Status:	A - APPROVED
SRC Issue Date:	10-26-1994
SRC Comment:	COMBINED WITH 9/20/88 DISCHARGE
Cleanup Work Status:	COMPLETED
Site Mgr:	Not reported
Site Mgr End Date:	Not reported
Tank Office:	Not reported
SR Task ID:	Not reported
SR Cleanup Responsible:	Not reported
SR Funding Eligibility Type:	Not reported
SR Actual Cost:	Not reported
SR Completion Date:	Not reported
SR Payment Date:	Not reported
SR Oral Date:	Not reported
SR Written Date:	Not reported
SR Soil Removal:	Not reported
SR Free Product Removal:	Not reported
SR Soil Tonnage Removed:	Not reported
SR Soil Treatment:	Not reported
SR Other Treatment:	Not reported
SR Alternate Proc Received Date:	Not reported
SR Alternate Procedure Status:	Not reported
SR Alternate Procedure Status Date:	Not reported
SR Alternate Procedure Comments:	Not reported
SA Task ID:	Not reported
SA Cleanup Responsible:	Not reported
SA Funding Eligibility Type:	Not reported
SA Actual Cost:	Not reported
SA Completion Date:	Not reported
SA Payment Date:	Not reported
RAP Task ID:	Not reported

MOBIL - AIRCOM MANAGEMENT , INC. (SERVICE STATION) (Continued) **U001043849**

RAP Cleanup Responsible ID:	Not reported
RAP Funding Eligibility Type:	Not reported
RAP Actual Cost:	Not reported
RAP Completion Date:	Not reported
RAP Payment Date:	Not reported
RAP Last Order Approved:	Not reported
RA Task ID:	61866
RA Cleanup Responsible:	Not reported
RA Funding Eligibility Type:	Not reported
RA Years to Complete:	0
RA Actual Cost:	Not reported
District:	SED
Facility ID:	8501405
Facility Status:	OPEN
Facility Type:	A - Retail Station -
County:	BROWARD
County ID:	6
Cleanup Eligibility Status:	I
Source Effective Date:	10-11-1994
Discharge Date:	06-05-1991
Cleanup Required:	R - CLEANUP REQUIRED
Discharge Cleanup Status:	SRCR - SRCR COMPLETE
Disch Cleanup Status Date:	10-26-1994
SRC Action Type:	SRCR - SITE REHABILITATION COMPLETION REPORT
SRC Submit Date:	09-15-1994
SRC Review Date:	10-11-1994
SRC Completion Status:	A - APPROVED
SRC Issue Date:	10-26-1994
SRC Comment:	COMBINED WITH 9/20/88 DISCHARGE
Cleanup Work Status:	COMPLETED
Site Mgr:	Not reported
Site Mgr End Date:	Not reported
Tank Office:	Not reported
SR Task ID:	Not reported
SR Cleanup Responsible:	Not reported
SR Funding Eligibility Type:	Not reported
SR Actual Cost:	Not reported
SR Completion Date:	Not reported
SR Payment Date:	Not reported
SR Oral Date:	Not reported
SR Written Date:	Not reported
SR Soil Removal:	Not reported
SR Free Product Removal:	Not reported
SR Soil Tonnage Removed:	Not reported
SR Soil Treatment:	Not reported
SR Other Treatment:	Not reported
SR Alternate Proc Received Date:	Not reported
SR Alternate Procedure Status:	Not reported
SR Alternate Procedure Status Date:	Not reported
SR Alternate Procedure Comments:	Not reported
SA Task ID:	Not reported
SA Cleanup Responsible:	Not reported
SA Funding Eligibility Type:	Not reported
SA Actual Cost:	Not reported
SA Completion Date:	Not reported
SA Payment Date:	Not reported
RAP Task ID:	Not reported

MOBIL - AIRCOM MANAGEMENT , INC. (SERVICE STATION) (Continued) **U001043849**

RAP Cleanup Responsible ID:	Not reported
RAP Funding Eligibility Type:	Not reported
RAP Actual Cost:	Not reported
RAP Completion Date:	Not reported
RAP Payment Date:	Not reported
RAP Last Order Approved:	Not reported
RA Task ID:	61867
RA Cleanup Responsible:	Not reported
RA Funding Eligibility Type:	Not reported
RA Years to Complete:	0
RA Actual Cost:	Not reported
District:	SED
Facility ID:	8501405
Facility Status:	OPEN
Facility Type:	A - Retail Station -
County:	BROWARD
County ID:	6
Cleanup Eligibility Status:	I
Source Effective Date:	10-11-1994
Discharge Date:	07-25-1990
Cleanup Required:	C - COMBINED CLEANUP REQUIRED
Discharge Cleanup Status:	SRCR - SRCR COMPLETE
Disch Cleanup Status Date:	10-26-1994
SRC Action Type:	SRCR - SITE REHABILITATION COMPLETION REPORT
SRC Submit Date:	09-15-1994
SRC Review Date:	10-11-1994
SRC Completion Status:	A - APPROVED
SRC Issue Date:	10-26-1994
SRC Comment:	COMBINED WITH 9/20/88 DISCHARGE
Cleanup Work Status:	COMPLETED
Site Mgr:	Not reported
Site Mgr End Date:	Not reported
Tank Office:	Not reported
SR Task ID:	Not reported
SR Cleanup Responsible:	Not reported
SR Funding Eligibility Type:	Not reported
SR Actual Cost:	Not reported
SR Completion Date:	Not reported
SR Payment Date:	Not reported
SR Oral Date:	Not reported
SR Written Date:	Not reported
SR Soil Removal:	Not reported
SR Free Product Removal:	Not reported
SR Soil Tonnage Removed:	Not reported
SR Soil Treatment:	Not reported
SR Other Treatment:	Not reported
SR Alternate Proc Received Date:	Not reported
SR Alternate Procedure Status:	Not reported
SR Alternate Procedure Status Date:	Not reported
SR Alternate Procedure Comments:	Not reported
SA Task ID:	Not reported
SA Cleanup Responsible:	Not reported
SA Funding Eligibility Type:	Not reported
SA Actual Cost:	Not reported
SA Completion Date:	Not reported
SA Payment Date:	Not reported
RAP Task ID:	Not reported

MOBIL - AIRCOM MANAGEMENT , INC. (SERVICE STATION) (Continued) **U001043849**

RAP Cleanup Responsible ID:	Not reported
RAP Funding Eligibility Type:	Not reported
RAP Actual Cost:	Not reported
RAP Completion Date:	Not reported
RAP Payment Date:	Not reported
RAP Last Order Approved:	Not reported
RA Task ID:	61865
RA Cleanup Responsible:	Not reported
RA Funding Eligibility Type:	Not reported
RA Years to Complete:	0
RA Actual Cost:	Not reported
District:	SED
Facility ID:	8501405
Facility Status:	OPEN
Facility Type:	A - Retail Station -
County:	BROWARD
County ID:	6
Cleanup Eligibility Status:	I
Source Effective Date:	10-11-1994
Discharge Date:	08-08-1989
Cleanup Required:	C - COMBINED CLEANUP REQUIRED
Discharge Cleanup Status:	SRCR - SRCR COMPLETE
Disch Cleanup Status Date:	10-26-1994
SRC Action Type:	SRCR - SITE REHABILITATION COMPLETION REPORT
SRC Submit Date:	09-15-1994
SRC Review Date:	10-11-1994
SRC Completion Status:	A - APPROVED
SRC Issue Date:	10-26-1994
SRC Comment:	COMBINED WITH 9/20/88 DISCHARGE
Cleanup Work Status:	COMPLETED
Site Mgr:	Not reported
Site Mgr End Date:	Not reported
Tank Office:	Not reported
SR Task ID:	Not reported
SR Cleanup Responsible:	Not reported
SR Funding Eligibility Type:	Not reported
SR Actual Cost:	Not reported
SR Completion Date:	Not reported
SR Payment Date:	Not reported
SR Oral Date:	Not reported
SR Written Date:	Not reported
SR Soil Removal:	Not reported
SR Free Product Removal:	Not reported
SR Soil Tonnage Removed:	Not reported
SR Soil Treatment:	Not reported
SR Other Treatment:	Not reported
SR Alternate Proc Received Date:	Not reported
SR Alternate Procedure Status:	Not reported
SR Alternate Procedure Status Date:	Not reported
SR Alternate Procedure Comments:	Not reported
SA Task ID:	Not reported
SA Cleanup Responsible:	Not reported
SA Funding Eligibility Type:	Not reported
SA Actual Cost:	Not reported
SA Completion Date:	Not reported
SA Payment Date:	Not reported
RAP Task ID:	Not reported

MOBIL - AIRCOM MANAGEMENT , INC. (SERVICE STATION) (Continued) **U001043849**

RAP Cleanup Responsible ID:	Not reported
RAP Funding Eligibility Type:	Not reported
RAP Actual Cost:	Not reported
RAP Completion Date:	Not reported
RAP Payment Date:	Not reported
RAP Last Order Approved:	Not reported
RA Task ID:	61864
RA Cleanup Responsible:	Not reported
RA Funding Eligibility Type:	Not reported
RA Years to Complete:	0
RA Actual Cost:	Not reported
District:	SED
Facility ID:	8501405
Facility Status:	OPEN
Facility Type:	A - Retail Station -
County:	BROWARD
County ID:	6
Cleanup Eligibility Status:	E
Source Effective Date:	10-11-1994
Discharge Date:	09-20-1988
Cleanup Required:	R - CLEANUP REQUIRED
Discharge Cleanup Status:	SRCR - SRCR COMPLETE
Disch Cleanup Status Date:	10-26-1994
SRC Action Type:	SRCR - SITE REHABILITATION COMPLETION REPORT
SRC Submit Date:	09-15-1994
SRC Review Date:	10-11-1994
SRC Completion Status:	A - APPROVED
SRC Issue Date:	10-26-1994
SRC Comment:	Not reported
Cleanup Work Status:	COMPLETED
Site Mgr:	Not reported
Site Mgr End Date:	Not reported
Tank Office:	Not reported
SR Task ID:	28225
SR Cleanup Responsible:	Not reported
SR Funding Eligibility Type:	Not reported
SR Actual Cost:	Not reported
SR Completion Date:	12-22-1993
SR Payment Date:	07-14-1993
SR Oral Date:	Not reported
SR Written Date:	Not reported
SR Soil Removal:	Y
SR Free Product Removal:	Not reported
SR Soil Tonnage Removed:	2815
SR Soil Treatment:	Not reported
SR Other Treatment:	42 TONS EXC CONT
SR Alternate Proc Received Date:	Not reported
SR Alternate Procedure Status:	Not reported
SR Alternate Procedure Status Date:	Not reported
SR Alternate Procedure Comments:	Not reported
SA Task ID:	28226
SA Cleanup Responsible:	Not reported
SA Funding Eligibility Type:	Not reported
SA Actual Cost:	Not reported
SA Completion Date:	07-31-1992
SA Payment Date:	Not reported
RAP Task ID:	28227

MOBIL - AIRCOM MANAGEMENT , INC. (SERVICE STATION) (Continued) **U001043849**

RAP Cleanup Responsible ID: RP - RESPONSIBLE PARTY
RAP Funding Eligibility Type: Not reported
RAP Actual Cost: Not reported
RAP Completion Date: 08-11-1992
RAP Payment Date: Not reported
RAP Last Order Approved: 1992-08-11 00:00:00
RA Task ID: 28228
RA Cleanup Responsible: RP - RESPONSIBLE PARTY
RA Funding Eligibility Type: Not reported
RA Years to Complete: 0
RA Actual Cost: Not reported

Click here for Florida Oculus:

Broward Co. UST:
Name: MOBIL - AIRCOM MANAGEMENT , INC. (SERVICE STATION)
Address: 4791 S STATE ROAD 7
City,State,Zip: DAVIE, FL 33314
DEP Site Id: 068501405
Facility ID: 02163
Storage Tank ID: 02163-01
Tank Construction: E. Fiberglass
Tank Size: 10000
Install Date: 12/31/1993
Tank Status: U. In-Service
Substance: B. Unleaded Gasoline
Tank Type: Underground

Name: MOBIL - AIRCOM MANAGEMENT , INC. (SERVICE STATION)
Address: 4791 S STATE ROAD 7
City,State,Zip: DAVIE, FL 33314
DEP Site Id: 068501405
Facility ID: 02163
Storage Tank ID: 02163-02
Tank Construction: E. Fiberglass
Tank Size: 110
Install Date: 12/31/1993
Tank Status: Z. Tank No Longer Contains Regulated Substance
Substance: Not reported
Tank Type: Underground

Name: MOBIL - AIRCOM MANAGEMENT , INC. (SERVICE STATION)
Address: 4791 S STATE ROAD 7
City,State,Zip: DAVIE, FL 33314
DEP Site Id: 068501405
Facility ID: 02163
Storage Tank ID: 02163-03
Tank Construction: E. Fiberglass
Tank Size: 10000
Install Date: 12/31/1993
Tank Status: U. In-Service
Substance: B. Unleaded Gasoline
Tank Type: Underground

Name: MOBIL - AIRCOM MANAGEMENT , INC. (SERVICE STATION)
Address: 4791 S STATE ROAD 7
City,State,Zip: DAVIE, FL 33314

MOBIL - AIRCOM MANAGEMENT , INC. (SERVICE STATION) (Continued) **U001043849**

DEP Site Id:	068501405
Facility ID:	02163
Storage Tank ID:	02163-04
Tank Construction:	E. Fiberglass
Tank Size:	4000
Install Date:	12/31/1993
Tank Status:	Z. Tank No Longer Contains Regulated Substance
Substance:	Not reported
Tank Type:	Underground

Name:	MOBIL - AIRCOM MANAGEMENT , INC. (SERVICE STATION)
Address:	4791 S STATE ROAD 7
City,State,Zip:	DAVIE, FL 33314
DEP Site Id:	068501405
Facility ID:	02163
Storage Tank ID:	02163-05
Tank Construction:	E. Fiberglass
Tank Size:	10000
Install Date:	12/31/1993
Tank Status:	U. In-Service
Substance:	B. Unleaded Gasoline
Tank Type:	Underground

Name:	MOBIL - AIRCOM MANAGEMENT , INC. (SERVICE STATION)
Address:	4791 S STATE ROAD 7
City,State,Zip:	DAVIE, FL 33314
DEP Site Id:	068501405
Facility ID:	02163
Storage Tank ID:	02163-06
Tank Construction:	E. Fiberglass
Tank Size:	8000
Install Date:	12/31/1993
Tank Status:	B. Removed From Site
Substance:	D. Vehicular Diesel
Tank Type:	Underground

UST:

Facility ID:	8501405
Name:	AMERICA GAS
Address:	4791 S SR 7
City,State,Zip:	DAVIE, FL 33314
Facility Phone:	9547044182
Facility Status:	OPEN
Facility Type:	A
Type Description:	Retail Station
Depco:	P
Region:	STATE
Positioning Method:	AGPS
Latitude/Longitude:	26 3 46 / 80 12 32

UST:

Tank ID:	7
Tank Capacity:	10000
Tank Location:	UNDERGROUND
Tank Status:	U-In Service
Status Date:	12/01/1993
Install Date:	12/1/1993

MOBIL - AIRCOM MANAGEMENT , INC. (SERVICE STATION) (Continued) **U001043849**

Substance: B
Content Description: Unleaded Gas
Vessel Indicator: TANK
DEP Contractor: P

Owner:
Owner ID: 55251
Owner Name: AIRCOM MGMT INC
Owner Address: 611 SW 94TH AVE
Owner Address 2: ATTN: DINAH DARCY
Owner City,State,Zip: PEMBROKE PINES, FL 33025
Owner Contact: DINAH DARCY
Owner Phone: 9543360084

Construction:
Tank ID: 7
Construction Category: E
Construction Description: Fiberglass

Tank ID: 7
Construction Category: I
Construction Description: Double wall

Tank ID: 8
Construction Category: E
Construction Description: Fiberglass

Tank ID: 8
Construction Category: I
Construction Description: Double wall

Tank ID: 7
Construction Category: A
Construction Description: Ball check valve

Tank ID: 7
Construction Category: M
Construction Description: Spill containment bucket

Tank ID: 8
Construction Category: A
Construction Description: Ball check valve

Tank ID: 8
Construction Category: M
Construction Description: Spill containment bucket

Piping:
Tank ID: 7
Piping Category: C
Piping Description: Fiberglass

Tank ID: 7
Piping Category: F
Piping Description: Double wall

Tank ID: 8

MOBIL - AIRCOM MANAGEMENT , INC. (SERVICE STATION) (Continued) **U001043849**

Piping Category: C
Piping Description: Fiberglass

Tank ID: 8
Piping Category: F
Piping Description: Double wall

Tank ID: 7
Piping Category: K
Piping Description: Dispenser liners

Tank ID: 8
Piping Category: K
Piping Description: Dispenser liners

Tank ID: 7
Piping Category: J
Piping Description: Pressurized piping system

Tank ID: 8
Piping Category: J
Piping Description: Pressurized piping system

Monitoring:
Tank ID: 7
Petro Monitoring Category: H
Monitoring Description: Mechanical line leak detector

Tank ID: 7
Petro Monitoring Category: 8
Monitoring Description: Manually sampled wells

Tank ID: 8
Petro Monitoring Category: H
Monitoring Description: Mechanical line leak detector

Tank ID: 8
Petro Monitoring Category: 8
Monitoring Description: Manually sampled wells

Tank ID: 7
Petro Monitoring Category: 5
Monitoring Description: Electronic monitor dispenser liners

Tank ID: 8
Petro Monitoring Category: 5
Monitoring Description: Electronic monitor dispenser liners

Tank ID: 8
Tank Capacity: 10000
Tank Location: UNDERGROUND
Tank Status: U-In Service
Status Date: 12/01/1993
Install Date: 12/1/1993
Substance: B
Content Description: Unleaded Gas

MOBIL - AIRCOM MANAGEMENT , INC. (SERVICE STATION) (Continued) **U001043849**

Vessel Indicator: TANK
DEP Contractor: P

Owner:
Owner ID: 55251
Owner Name: AIRCOM MGMT INC
Owner Address: 611 SW 94TH AVE
Owner Address 2: ATTN: DINAH DARCY
Owner City,State,Zip: PEMBROKE PINES, FL 33025
Owner Contact: DINAH DARCY
Owner Phone: 9543360084

Construction:
Tank ID: 7
Construction Category: E
Construction Description: Fiberglass

Tank ID: 7
Construction Category: I
Construction Description: Double wall

Tank ID: 8
Construction Category: E
Construction Description: Fiberglass

Tank ID: 8
Construction Category: I
Construction Description: Double wall

Tank ID: 7
Construction Category: A
Construction Description: Ball check valve

Tank ID: 7
Construction Category: M
Construction Description: Spill containment bucket

Tank ID: 8
Construction Category: A
Construction Description: Ball check valve

Tank ID: 8
Construction Category: M
Construction Description: Spill containment bucket

Piping:
Tank ID: 7
Piping Category: C
Piping Description: Fiberglass

Tank ID: 7
Piping Category: F
Piping Description: Double wall

Tank ID: 8
Piping Category: C
Piping Description: Fiberglass

MOBIL - AIRCOM MANAGEMENT , INC. (SERVICE STATION) (Continued) **U001043849**

Tank ID: 8
Piping Category: F
Piping Description: Double wall

Tank ID: 7
Piping Category: K
Piping Description: Dispenser liners

Tank ID: 8
Piping Category: K
Piping Description: Dispenser liners

Tank ID: 7
Piping Category: J
Piping Description: Pressurized piping system

Tank ID: 8
Piping Category: J
Piping Description: Pressurized piping system

Monitoring:
Tank ID: 7
Petro Monitoring Category: H
Monitoring Description: Mechanical line leak detector

Tank ID: 7
Petro Monitoring Category: 8
Monitoring Description: Manually sampled wells

Tank ID: 8
Petro Monitoring Category: H
Monitoring Description: Mechanical line leak detector

Tank ID: 8
Petro Monitoring Category: 8
Monitoring Description: Manually sampled wells

Tank ID: 7
Petro Monitoring Category: 5
Monitoring Description: Electronic monitor dispenser liners

Tank ID: 8
Petro Monitoring Category: 5
Monitoring Description: Electronic monitor dispenser liners

Tank ID: 9
Tank Capacity: 10000
Tank Location: UNDERGROUND
Tank Status: A-Closed In Place
Status Date: 06/19/2023
Install Date: 12/1/1993
Substance: B
Content Description: Unleaded Gas
Vessel Indicator: TANK
DEP Contractor: P

MOBIL - AIRCOM MANAGEMENT , INC. (SERVICE STATION) (Continued) **U001043849**

Owner:
Owner ID: 55251
Owner Name: AIRCOM MGMT INC
Owner Address: 611 SW 94TH AVE
Owner Address 2: ATTN: DINAH DARCY
Owner City,State,Zip: PEMBROKE PINES, FL 33025
Owner Contact: DINAH DARCY
Owner Phone: 9543360084

Construction:
Tank ID: 7
Construction Category: E
Construction Description: Fiberglass

Tank ID: 7
Construction Category: I
Construction Description: Double wall

Tank ID: 8
Construction Category: E
Construction Description: Fiberglass

Tank ID: 8
Construction Category: I
Construction Description: Double wall

Tank ID: 7
Construction Category: A
Construction Description: Ball check valve

Tank ID: 7
Construction Category: M
Construction Description: Spill containment bucket

Tank ID: 8
Construction Category: A
Construction Description: Ball check valve

Tank ID: 8
Construction Category: M
Construction Description: Spill containment bucket

Piping:
Tank ID: 7
Piping Category: C
Piping Description: Fiberglass

Tank ID: 7
Piping Category: F
Piping Description: Double wall

Tank ID: 8
Piping Category: C
Piping Description: Fiberglass

Tank ID: 8

MOBIL - AIRCOM MANAGEMENT , INC. (SERVICE STATION) (Continued) **U001043849**

Piping Category: F
Piping Description: Double wall

Tank ID: 7
Piping Category: K
Piping Description: Dispenser liners

Tank ID: 8
Piping Category: K
Piping Description: Dispenser liners

Tank ID: 7
Piping Category: J
Piping Description: Pressurized piping system

Tank ID: 8
Piping Category: J
Piping Description: Pressurized piping system

Monitoring:
Tank ID: 7
Petro Monitoring Category: H
Monitoring Description: Mechanical line leak detector

Tank ID: 7
Petro Monitoring Category: 8
Monitoring Description: Manually sampled wells

Tank ID: 8
Petro Monitoring Category: H
Monitoring Description: Mechanical line leak detector

Tank ID: 8
Petro Monitoring Category: 8
Monitoring Description: Manually sampled wells

Tank ID: 7
Petro Monitoring Category: 5
Monitoring Description: Electronic monitor dispenser liners

Tank ID: 8
Petro Monitoring Category: 5
Monitoring Description: Electronic monitor dispenser liners

Tank ID: 10
Tank Capacity: 8000
Tank Location: UNDERGROUND
Tank Status: B-Removed from Site
Status Date: 04/14/2000
Install Date: 12/1/1993
Substance: D
Content Description: Vehicular Diesel
Vessel Indicator: TANK
DEP Contractor: P

Owner:

MOBIL - AIRCOM MANAGEMENT , INC. (SERVICE STATION) (Continued) **U001043849**

Owner ID: 55251
Owner Name: AIRCOM MGMT INC
Owner Address: 611 SW 94TH AVE
Owner Address 2: ATTN: DINAH DARCY
Owner City,State,Zip: PEMBROKE PINES, FL 33025
Owner Contact: DINAH DARCY
Owner Phone: 9543360084

Construction:
Tank ID: 7
Construction Category: E
Construction Description: Fiberglass

Tank ID: 7
Construction Category: I
Construction Description: Double wall

Tank ID: 8
Construction Category: E
Construction Description: Fiberglass

Tank ID: 8
Construction Category: I
Construction Description: Double wall

Tank ID: 7
Construction Category: A
Construction Description: Ball check valve

Tank ID: 7
Construction Category: M
Construction Description: Spill containment bucket

Tank ID: 8
Construction Category: A
Construction Description: Ball check valve

Tank ID: 8
Construction Category: M
Construction Description: Spill containment bucket

Piping:
Tank ID: 7
Piping Category: C
Piping Description: Fiberglass

Tank ID: 7
Piping Category: F
Piping Description: Double wall

Tank ID: 8
Piping Category: C
Piping Description: Fiberglass

Tank ID: 8
Piping Category: F

MOBIL - AIRCOM MANAGEMENT , INC. (SERVICE STATION) (Continued) **U001043849**

Piping Description: Double wall

Tank ID: 7
Piping Category: K
Piping Description: Dispenser liners

Tank ID: 8
Piping Category: K
Piping Description: Dispenser liners

Tank ID: 7
Piping Category: J
Piping Description: Pressurized piping system

Tank ID: 8
Piping Category: J
Piping Description: Pressurized piping system

Monitoring:
Tank ID: 7
Petro Monitoring Category: H
Monitoring Description: Mechanical line leak detector

Tank ID: 7
Petro Monitoring Category: 8
Monitoring Description: Manually sampled wells

Tank ID: 8
Petro Monitoring Category: H
Monitoring Description: Mechanical line leak detector

Tank ID: 8
Petro Monitoring Category: 8
Monitoring Description: Manually sampled wells

Tank ID: 7
Petro Monitoring Category: 5
Monitoring Description: Electronic monitor dispenser liners

Tank ID: 8
Petro Monitoring Category: 5
Monitoring Description: Electronic monitor dispenser liners

Tank ID: 1
Tank Capacity: 1000
Tank Location: UNDERGROUND
Tank Status: B-Removed from Site
Status Date: 11/30/1989
Install Date: 7/1/1968
Substance: L
Content Description: Waste Oil
Vessel Indicator: TANK
DEP Contractor: P

Owner:
Owner ID: 55251

MOBIL - AIRCOM MANAGEMENT , INC. (SERVICE STATION) (Continued) **U001043849**

Owner Name:	AIRCOM MGMT INC
Owner Address:	611 SW 94TH AVE
Owner Address 2:	ATTN: DINAH DARCY
Owner City,State,Zip:	PEMBROKE PINES, FL 33025
Owner Contact:	DINAH DARCY
Owner Phone:	9543360084

Construction:

Tank ID:	7
Construction Category:	E
Construction Description:	Fiberglass
Tank ID:	7
Construction Category:	I
Construction Description:	Double wall
Tank ID:	8
Construction Category:	E
Construction Description:	Fiberglass
Tank ID:	8
Construction Category:	I
Construction Description:	Double wall
Tank ID:	7
Construction Category:	A
Construction Description:	Ball check valve
Tank ID:	7
Construction Category:	M
Construction Description:	Spill containment bucket
Tank ID:	8
Construction Category:	A
Construction Description:	Ball check valve
Tank ID:	8
Construction Category:	M
Construction Description:	Spill containment bucket

Piping:

Tank ID:	7
Piping Category:	C
Piping Description:	Fiberglass
Tank ID:	7
Piping Category:	F
Piping Description:	Double wall
Tank ID:	8
Piping Category:	C
Piping Description:	Fiberglass
Tank ID:	8
Piping Category:	F
Piping Description:	Double wall

MOBIL - AIRCOM MANAGEMENT , INC. (SERVICE STATION) (Continued) **U001043849**

Tank ID: 7
Piping Category: K
Piping Description: Dispenser liners

Tank ID: 8
Piping Category: K
Piping Description: Dispenser liners

Tank ID: 7
Piping Category: J
Piping Description: Pressurized piping system

Tank ID: 8
Piping Category: J
Piping Description: Pressurized piping system

Monitoring:
Tank ID: 7
Petro Monitoring Category: H
Monitoring Description: Mechanical line leak detector

Tank ID: 7
Petro Monitoring Category: 8
Monitoring Description: Manually sampled wells

Tank ID: 8
Petro Monitoring Category: H
Monitoring Description: Mechanical line leak detector

Tank ID: 8
Petro Monitoring Category: 8
Monitoring Description: Manually sampled wells

Tank ID: 7
Petro Monitoring Category: 5
Monitoring Description: Electronic monitor dispenser liners

Tank ID: 8
Petro Monitoring Category: 5
Monitoring Description: Electronic monitor dispenser liners

Tank ID: 1R1
Tank Capacity: 1000
Tank Location: UNDERGROUND
Tank Status: B-Removed from Site
Status Date: 06/30/1993
Install Date: 11/1/1989
Substance: L
Content Description: Waste Oil
Vessel Indicator: TANK
DEP Contractor: P

Owner:
Owner ID: 55251
Owner Name: AIRCOM MGMT INC
Owner Address: 611 SW 94TH AVE

MOBIL - AIRCOM MANAGEMENT , INC. (SERVICE STATION) (Continued) **U001043849**

Owner Address 2: ATTN: DINAH DARCY
Owner City,State,Zip: PEMBROKE PINES, FL 33025
Owner Contact: DINAH DARCY
Owner Phone: 9543360084

Construction:
Tank ID: 7
Construction Category: E
Construction Description: Fiberglass

Tank ID: 7
Construction Category: I
Construction Description: Double wall

Tank ID: 8
Construction Category: E
Construction Description: Fiberglass

Tank ID: 8
Construction Category: I
Construction Description: Double wall

Tank ID: 7
Construction Category: A
Construction Description: Ball check valve

Tank ID: 7
Construction Category: M
Construction Description: Spill containment bucket

Tank ID: 8
Construction Category: A
Construction Description: Ball check valve

Tank ID: 8
Construction Category: M
Construction Description: Spill containment bucket

Piping:
Tank ID: 7
Piping Category: C
Piping Description: Fiberglass

Tank ID: 7
Piping Category: F
Piping Description: Double wall

Tank ID: 8
Piping Category: C
Piping Description: Fiberglass

Tank ID: 8
Piping Category: F
Piping Description: Double wall

Tank ID: 7

MOBIL - AIRCOM MANAGEMENT , INC. (SERVICE STATION) (Continued) **U001043849**

Piping Category: K
Piping Description: Dispenser liners

Tank ID: 8
Piping Category: K
Piping Description: Dispenser liners

Tank ID: 7
Piping Category: J
Piping Description: Pressurized piping system

Tank ID: 8
Piping Category: J
Piping Description: Pressurized piping system

Monitoring:
Tank ID: 7
Petro Monitoring Category: H
Monitoring Description: Mechanical line leak detector

Tank ID: 7
Petro Monitoring Category: 8
Monitoring Description: Manually sampled wells

Tank ID: 8
Petro Monitoring Category: H
Monitoring Description: Mechanical line leak detector

Tank ID: 8
Petro Monitoring Category: 8
Monitoring Description: Manually sampled wells

Tank ID: 7
Petro Monitoring Category: 5
Monitoring Description: Electronic monitor dispenser liners

Tank ID: 8
Petro Monitoring Category: 5
Monitoring Description: Electronic monitor dispenser liners

Tank ID: 2
Tank Capacity: 3000
Tank Location: UNDERGROUND
Tank Status: B-Removed from Site
Status Date: 11/30/1989
Install Date: 7/1/1968
Substance: B
Content Description: Unleaded Gas
Vessel Indicator: TANK
DEP Contractor: P

Owner:
Owner ID: 55251
Owner Name: AIRCOM MGMT INC
Owner Address: 611 SW 94TH AVE
Owner Address 2: ATTN: DINAH DARCY

MOBIL - AIRCOM MANAGEMENT , INC. (SERVICE STATION) (Continued) **U001043849**

Owner City,State,Zip: PEMBROKE PINES, FL 33025
Owner Contact: DINAH DARCY
Owner Phone: 9543360084

Construction:
Tank ID: 7
Construction Category: E
Construction Description: Fiberglass

Tank ID: 7
Construction Category: I
Construction Description: Double wall

Tank ID: 8
Construction Category: E
Construction Description: Fiberglass

Tank ID: 8
Construction Category: I
Construction Description: Double wall

Tank ID: 7
Construction Category: A
Construction Description: Ball check valve

Tank ID: 7
Construction Category: M
Construction Description: Spill containment bucket

Tank ID: 8
Construction Category: A
Construction Description: Ball check valve

Tank ID: 8
Construction Category: M
Construction Description: Spill containment bucket

Piping:
Tank ID: 7
Piping Category: C
Piping Description: Fiberglass

Tank ID: 7
Piping Category: F
Piping Description: Double wall

Tank ID: 8
Piping Category: C
Piping Description: Fiberglass

Tank ID: 8
Piping Category: F
Piping Description: Double wall

Tank ID: 7
Piping Category: K

MOBIL - AIRCOM MANAGEMENT , INC. (SERVICE STATION) (Continued) **U001043849**

Piping Description: Dispenser liners

Tank ID: 8
Piping Category: K
Piping Description: Dispenser liners

Tank ID: 7
Piping Category: J
Piping Description: Pressurized piping system

Tank ID: 8
Piping Category: J
Piping Description: Pressurized piping system

Monitoring:
Tank ID: 7
Petro Monitoring Category: H
Monitoring Description: Mechanical line leak detector

Tank ID: 7
Petro Monitoring Category: 8
Monitoring Description: Manually sampled wells

Tank ID: 8
Petro Monitoring Category: H
Monitoring Description: Mechanical line leak detector

Tank ID: 8
Petro Monitoring Category: 8
Monitoring Description: Manually sampled wells

Tank ID: 7
Petro Monitoring Category: 5
Monitoring Description: Electronic monitor dispenser liners

Tank ID: 8
Petro Monitoring Category: 5
Monitoring Description: Electronic monitor dispenser liners

Tank ID: 2R1
Tank Capacity: 12000
Tank Location: UNDERGROUND
Tank Status: B-Removed from Site
Status Date: 06/30/1993
Install Date: 11/1/1989
Substance: B
Content Description: Unleaded Gas
Vessel Indicator: TANK
DEP Contractor: P

Owner:
Owner ID: 55251
Owner Name: AIRCOM MGMT INC
Owner Address: 611 SW 94TH AVE
Owner Address 2: ATTN: DINAH DARCY
Owner City,State,Zip: PEMBROKE PINES, FL 33025

MOBIL - AIRCOM MANAGEMENT , INC. (SERVICE STATION) (Continued) **U001043849**

Owner Contact: DINAH DARCY
Owner Phone: 9543360084

Construction:
Tank ID: 7
Construction Category: E
Construction Description: Fiberglass

Tank ID: 7
Construction Category: I
Construction Description: Double wall

Tank ID: 8
Construction Category: E
Construction Description: Fiberglass

Tank ID: 8
Construction Category: I
Construction Description: Double wall

Tank ID: 7
Construction Category: A
Construction Description: Ball check valve

Tank ID: 7
Construction Category: M
Construction Description: Spill containment bucket

Tank ID: 8
Construction Category: A
Construction Description: Ball check valve

Tank ID: 8
Construction Category: M
Construction Description: Spill containment bucket

Piping:
Tank ID: 7
Piping Category: C
Piping Description: Fiberglass

Tank ID: 7
Piping Category: F
Piping Description: Double wall

Tank ID: 8
Piping Category: C
Piping Description: Fiberglass

Tank ID: 8
Piping Category: F
Piping Description: Double wall

Tank ID: 7
Piping Category: K
Piping Description: Dispenser liners

MOBIL - AIRCOM MANAGEMENT , INC. (SERVICE STATION) (Continued) **U001043849**

Tank ID: 8
Piping Category: K
Piping Description: Dispenser liners

Tank ID: 7
Piping Category: J
Piping Description: Pressurized piping system

Tank ID: 8
Piping Category: J
Piping Description: Pressurized piping system

Monitoring:
Tank ID: 7
Petro Monitoring Category: H
Monitoring Description: Mechanical line leak detector

Tank ID: 7
Petro Monitoring Category: 8
Monitoring Description: Manually sampled wells

Tank ID: 8
Petro Monitoring Category: H
Monitoring Description: Mechanical line leak detector

Tank ID: 8
Petro Monitoring Category: 8
Monitoring Description: Manually sampled wells

Tank ID: 7
Petro Monitoring Category: 5
Monitoring Description: Electronic monitor dispenser liners

Tank ID: 8
Petro Monitoring Category: 5
Monitoring Description: Electronic monitor dispenser liners

Tank ID: 3
Tank Capacity: 3000
Tank Location: UNDERGROUND
Tank Status: B-Removed from Site
Status Date: 11/30/1989
Install Date: 7/1/1968
Substance: B
Content Description: Unleaded Gas
Vessel Indicator: TANK
DEP Contractor: P

Owner:
Owner ID: 55251
Owner Name: AIRCOM MGMT INC
Owner Address: 611 SW 94TH AVE
Owner Address 2: ATTN: DINAH DARCY
Owner City,State,Zip: PEMBROKE PINES, FL 33025
Owner Contact: DINAH DARCY
Owner Phone: 9543360084

MOBIL - AIRCOM MANAGEMENT , INC. (SERVICE STATION) (Continued) **U001043849**

Construction:

Tank ID:	7
Construction Category:	E
Construction Description:	Fiberglass
Tank ID:	7
Construction Category:	I
Construction Description:	Double wall
Tank ID:	8
Construction Category:	E
Construction Description:	Fiberglass
Tank ID:	8
Construction Category:	I
Construction Description:	Double wall
Tank ID:	7
Construction Category:	A
Construction Description:	Ball check valve
Tank ID:	7
Construction Category:	M
Construction Description:	Spill containment bucket
Tank ID:	8
Construction Category:	A
Construction Description:	Ball check valve
Tank ID:	8
Construction Category:	M
Construction Description:	Spill containment bucket

Piping:

Tank ID:	7
Piping Category:	C
Piping Description:	Fiberglass
Tank ID:	7
Piping Category:	F
Piping Description:	Double wall
Tank ID:	8
Piping Category:	C
Piping Description:	Fiberglass
Tank ID:	8
Piping Category:	F
Piping Description:	Double wall
Tank ID:	7
Piping Category:	K
Piping Description:	Dispenser liners
Tank ID:	8
Piping Category:	K

MOBIL - AIRCOM MANAGEMENT , INC. (SERVICE STATION) (Continued) **U001043849**

Piping Description: Dispenser liners

Tank ID: 7
Piping Category: J
Piping Description: Pressurized piping system

Tank ID: 8
Piping Category: J
Piping Description: Pressurized piping system

Monitoring:
Tank ID: 7
Petro Monitoring Category: H
Monitoring Description: Mechanical line leak detector

Tank ID: 7
Petro Monitoring Category: 8
Monitoring Description: Manually sampled wells

Tank ID: 8
Petro Monitoring Category: H
Monitoring Description: Mechanical line leak detector

Tank ID: 8
Petro Monitoring Category: 8
Monitoring Description: Manually sampled wells

Tank ID: 7
Petro Monitoring Category: 5
Monitoring Description: Electronic monitor dispenser liners

Tank ID: 8
Petro Monitoring Category: 5
Monitoring Description: Electronic monitor dispenser liners

Tank ID: 3R1
Tank Capacity: 12000
Tank Location: UNDERGROUND
Tank Status: B-Removed from Site
Status Date: 06/30/1993
Install Date: 11/1/1989
Substance: B
Content Description: Unleaded Gas
Vessel Indicator: TANK
DEP Contractor: P

Owner:
Owner ID: 55251
Owner Name: AIRCOM MGMT INC
Owner Address: 611 SW 94TH AVE
Owner Address 2: ATTN: DINAH DARCY
Owner City,State,Zip: PEMBROKE PINES, FL 33025
Owner Contact: DINAH DARCY
Owner Phone: 9543360084

MOBIL - AIRCOM MANAGEMENT , INC. (SERVICE STATION) (Continued) **U001043849**

Construction:

Tank ID:	7
Construction Category:	E
Construction Description:	Fiberglass
Tank ID:	7
Construction Category:	I
Construction Description:	Double wall
Tank ID:	8
Construction Category:	E
Construction Description:	Fiberglass
Tank ID:	8
Construction Category:	I
Construction Description:	Double wall
Tank ID:	7
Construction Category:	A
Construction Description:	Ball check valve
Tank ID:	7
Construction Category:	M
Construction Description:	Spill containment bucket
Tank ID:	8
Construction Category:	A
Construction Description:	Ball check valve
Tank ID:	8
Construction Category:	M
Construction Description:	Spill containment bucket

Piping:

Tank ID:	7
Piping Category:	C
Piping Description:	Fiberglass
Tank ID:	7
Piping Category:	F
Piping Description:	Double wall
Tank ID:	8
Piping Category:	C
Piping Description:	Fiberglass
Tank ID:	8
Piping Category:	F
Piping Description:	Double wall
Tank ID:	7
Piping Category:	K
Piping Description:	Dispenser liners
Tank ID:	8
Piping Category:	K

MOBIL - AIRCOM MANAGEMENT , INC. (SERVICE STATION) (Continued) **U001043849**

Piping Description: Dispenser liners

Tank ID: 7
Piping Category: J
Piping Description: Pressurized piping system

Tank ID: 8
Piping Category: J
Piping Description: Pressurized piping system

Monitoring:
Tank ID: 7
Petro Monitoring Category: H
Monitoring Description: Mechanical line leak detector

Tank ID: 7
Petro Monitoring Category: 8
Monitoring Description: Manually sampled wells

Tank ID: 8
Petro Monitoring Category: H
Monitoring Description: Mechanical line leak detector

Tank ID: 8
Petro Monitoring Category: 8
Monitoring Description: Manually sampled wells

Tank ID: 7
Petro Monitoring Category: 5
Monitoring Description: Electronic monitor dispenser liners

Tank ID: 8
Petro Monitoring Category: 5
Monitoring Description: Electronic monitor dispenser liners

Tank ID: 4
Tank Capacity: 3000
Tank Location: UNDERGROUND
Tank Status: B-Removed from Site
Status Date: 11/30/1989
Install Date: 7/1/1968
Substance: B
Content Description: Unleaded Gas
Vessel Indicator: TANK
DEP Contractor: P

Owner:
Owner ID: 55251
Owner Name: AIRCOM MGMT INC
Owner Address: 611 SW 94TH AVE
Owner Address 2: ATTN: DINAH DARCY
Owner City,State,Zip: PEMBROKE PINES, FL 33025
Owner Contact: DINAH DARCY
Owner Phone: 9543360084

MOBIL - AIRCOM MANAGEMENT , INC. (SERVICE STATION) (Continued) **U001043849**

Construction:

Tank ID:	7
Construction Category:	E
Construction Description:	Fiberglass
Tank ID:	7
Construction Category:	I
Construction Description:	Double wall
Tank ID:	8
Construction Category:	E
Construction Description:	Fiberglass
Tank ID:	8
Construction Category:	I
Construction Description:	Double wall
Tank ID:	7
Construction Category:	A
Construction Description:	Ball check valve
Tank ID:	7
Construction Category:	M
Construction Description:	Spill containment bucket
Tank ID:	8
Construction Category:	A
Construction Description:	Ball check valve
Tank ID:	8
Construction Category:	M
Construction Description:	Spill containment bucket

Piping:

Tank ID:	7
Piping Category:	C
Piping Description:	Fiberglass
Tank ID:	7
Piping Category:	F
Piping Description:	Double wall
Tank ID:	8
Piping Category:	C
Piping Description:	Fiberglass
Tank ID:	8
Piping Category:	F
Piping Description:	Double wall
Tank ID:	7
Piping Category:	K
Piping Description:	Dispenser liners
Tank ID:	8
Piping Category:	K

MOBIL - AIRCOM MANAGEMENT , INC. (SERVICE STATION) (Continued) **U001043849**

Piping Description: Dispenser liners

Tank ID: 7
Piping Category: J
Piping Description: Pressurized piping system

Tank ID: 8
Piping Category: J
Piping Description: Pressurized piping system

Monitoring:
Tank ID: 7
Petro Monitoring Category: H
Monitoring Description: Mechanical line leak detector

Tank ID: 7
Petro Monitoring Category: 8
Monitoring Description: Manually sampled wells

Tank ID: 8
Petro Monitoring Category: H
Monitoring Description: Mechanical line leak detector

Tank ID: 8
Petro Monitoring Category: 8
Monitoring Description: Manually sampled wells

Tank ID: 7
Petro Monitoring Category: 5
Monitoring Description: Electronic monitor dispenser liners

Tank ID: 8
Petro Monitoring Category: 5
Monitoring Description: Electronic monitor dispenser liners

Tank ID: 4R1
Tank Capacity: 12000
Tank Location: UNDERGROUND
Tank Status: B-Removed from Site
Status Date: 06/30/1993
Install Date: 11/1/1989
Substance: B
Content Description: Unleaded Gas
Vessel Indicator: TANK
DEP Contractor: P

Owner:
Owner ID: 55251
Owner Name: AIRCOM MGMT INC
Owner Address: 611 SW 94TH AVE
Owner Address 2: ATTN: DINAH DARCY
Owner City,State,Zip: PEMBROKE PINES, FL 33025
Owner Contact: DINAH DARCY
Owner Phone: 9543360084

MOBIL - AIRCOM MANAGEMENT , INC. (SERVICE STATION) (Continued) **U001043849**

Construction:

Tank ID:	7
Construction Category:	E
Construction Description:	Fiberglass
Tank ID:	7
Construction Category:	I
Construction Description:	Double wall
Tank ID:	8
Construction Category:	E
Construction Description:	Fiberglass
Tank ID:	8
Construction Category:	I
Construction Description:	Double wall
Tank ID:	7
Construction Category:	A
Construction Description:	Ball check valve
Tank ID:	7
Construction Category:	M
Construction Description:	Spill containment bucket
Tank ID:	8
Construction Category:	A
Construction Description:	Ball check valve
Tank ID:	8
Construction Category:	M
Construction Description:	Spill containment bucket

Piping:

Tank ID:	7
Piping Category:	C
Piping Description:	Fiberglass
Tank ID:	7
Piping Category:	F
Piping Description:	Double wall
Tank ID:	8
Piping Category:	C
Piping Description:	Fiberglass
Tank ID:	8
Piping Category:	F
Piping Description:	Double wall
Tank ID:	7
Piping Category:	K
Piping Description:	Dispenser liners
Tank ID:	8
Piping Category:	K

MOBIL - AIRCOM MANAGEMENT , INC. (SERVICE STATION) (Continued) **U001043849**

Piping Description: Dispenser liners

Tank ID: 7
Piping Category: J
Piping Description: Pressurized piping system

Tank ID: 8
Piping Category: J
Piping Description: Pressurized piping system

Monitoring:
Tank ID: 7
Petro Monitoring Category: H
Monitoring Description: Mechanical line leak detector

Tank ID: 7
Petro Monitoring Category: 8
Monitoring Description: Manually sampled wells

Tank ID: 8
Petro Monitoring Category: H
Monitoring Description: Mechanical line leak detector

Tank ID: 8
Petro Monitoring Category: 8
Monitoring Description: Manually sampled wells

Tank ID: 7
Petro Monitoring Category: 5
Monitoring Description: Electronic monitor dispenser liners

Tank ID: 8
Petro Monitoring Category: 5
Monitoring Description: Electronic monitor dispenser liners

Tank ID: 5
Tank Capacity: 3000
Tank Location: UNDERGROUND
Tank Status: B-Removed from Site
Status Date: 11/30/1989
Install Date: 7/1/1968
Substance: A
Content Description: Leaded Gas
Vessel Indicator: TANK
DEP Contractor: P

Owner:
Owner ID: 55251
Owner Name: AIRCOM MGMT INC
Owner Address: 611 SW 94TH AVE
Owner Address 2: ATTN: DINAH DARCY
Owner City,State,Zip: PEMBROKE PINES, FL 33025
Owner Contact: DINAH DARCY
Owner Phone: 9543360084

MOBIL - AIRCOM MANAGEMENT , INC. (SERVICE STATION) (Continued) **U001043849**

Construction:

Tank ID:	7
Construction Category:	E
Construction Description:	Fiberglass
Tank ID:	7
Construction Category:	I
Construction Description:	Double wall
Tank ID:	8
Construction Category:	E
Construction Description:	Fiberglass
Tank ID:	8
Construction Category:	I
Construction Description:	Double wall
Tank ID:	7
Construction Category:	A
Construction Description:	Ball check valve
Tank ID:	7
Construction Category:	M
Construction Description:	Spill containment bucket
Tank ID:	8
Construction Category:	A
Construction Description:	Ball check valve
Tank ID:	8
Construction Category:	M
Construction Description:	Spill containment bucket

Piping:

Tank ID:	7
Piping Category:	C
Piping Description:	Fiberglass
Tank ID:	7
Piping Category:	F
Piping Description:	Double wall
Tank ID:	8
Piping Category:	C
Piping Description:	Fiberglass
Tank ID:	8
Piping Category:	F
Piping Description:	Double wall
Tank ID:	7
Piping Category:	K
Piping Description:	Dispenser liners
Tank ID:	8
Piping Category:	K

MOBIL - AIRCOM MANAGEMENT , INC. (SERVICE STATION) (Continued) **U001043849**

Piping Description: Dispenser liners

Tank ID: 7
Piping Category: J
Piping Description: Pressurized piping system

Tank ID: 8
Piping Category: J
Piping Description: Pressurized piping system

Monitoring:
Tank ID: 7
Petro Monitoring Category: H
Monitoring Description: Mechanical line leak detector

Tank ID: 7
Petro Monitoring Category: 8
Monitoring Description: Manually sampled wells

Tank ID: 8
Petro Monitoring Category: H
Monitoring Description: Mechanical line leak detector

Tank ID: 8
Petro Monitoring Category: 8
Monitoring Description: Manually sampled wells

Tank ID: 7
Petro Monitoring Category: 5
Monitoring Description: Electronic monitor dispenser liners

Tank ID: 8
Petro Monitoring Category: 5
Monitoring Description: Electronic monitor dispenser liners

Tank ID: 6
Tank Capacity: 3000
Tank Location: UNDERGROUND
Tank Status: B-Removed from Site
Status Date: 11/30/1989
Install Date: 7/1/1968
Substance: A
Content Description: Leaded Gas
Vessel Indicator: TANK
DEP Contractor: P

Owner:
Owner ID: 55251
Owner Name: AIRCOM MGMT INC
Owner Address: 611 SW 94TH AVE
Owner Address 2: ATTN: DINAH DARCY
Owner City,State,Zip: PEMBROKE PINES, FL 33025
Owner Contact: DINAH DARCY
Owner Phone: 9543360084

MOBIL - AIRCOM MANAGEMENT , INC. (SERVICE STATION) (Continued) **U001043849**

Construction:

Tank ID:	7
Construction Category:	E
Construction Description:	Fiberglass
Tank ID:	7
Construction Category:	I
Construction Description:	Double wall
Tank ID:	8
Construction Category:	E
Construction Description:	Fiberglass
Tank ID:	8
Construction Category:	I
Construction Description:	Double wall
Tank ID:	7
Construction Category:	A
Construction Description:	Ball check valve
Tank ID:	7
Construction Category:	M
Construction Description:	Spill containment bucket
Tank ID:	8
Construction Category:	A
Construction Description:	Ball check valve
Tank ID:	8
Construction Category:	M
Construction Description:	Spill containment bucket

Piping:

Tank ID:	7
Piping Category:	C
Piping Description:	Fiberglass
Tank ID:	7
Piping Category:	F
Piping Description:	Double wall
Tank ID:	8
Piping Category:	C
Piping Description:	Fiberglass
Tank ID:	8
Piping Category:	F
Piping Description:	Double wall
Tank ID:	7
Piping Category:	K
Piping Description:	Dispenser liners
Tank ID:	8
Piping Category:	K

MOBIL - AIRCOM MANAGEMENT , INC. (SERVICE STATION) (Continued) **U001043849**

Piping Description: Dispenser liners

Tank ID: 7
Piping Category: J
Piping Description: Pressurized piping system

Tank ID: 8
Piping Category: J
Piping Description: Pressurized piping system

Monitoring:
Tank ID: 7
Petro Monitoring Category: H
Monitoring Description: Mechanical line leak detector

Tank ID: 7
Petro Monitoring Category: 8
Monitoring Description: Manually sampled wells

Tank ID: 8
Petro Monitoring Category: H
Monitoring Description: Mechanical line leak detector

Tank ID: 8
Petro Monitoring Category: 8
Monitoring Description: Manually sampled wells

Tank ID: 7
Petro Monitoring Category: 5
Monitoring Description: Electronic monitor dispenser liners

Tank ID: 8
Petro Monitoring Category: 5
Monitoring Description: Electronic monitor dispenser liners

DWM CONTAM:
Name: AMERICA GAS
Address: 4791 S SR 7
City,State,Zip: DAVIE, FL
Program Site Id: 8501405
Lat DD: 26
Lat MM: 3
Lat SS: 46
Long DD: 80
Long MM: 12
Long SS: 32
Office/ District: SED
Program Area: PETROLEUM
Priority Score: Not reported
Datum: 0
Method: AGPS
Facility Status: CLOSED-STCM
Facility Type: Not reported
Score Effective Date: Not reported

MOBIL - AIRCOM MANAGEMENT , INC. (SERVICE STATION) (Continued) **U001043849**

Score When Ranked:	Not reported
Rank:	Not reported
Operator:	Not reported
Phone:	Not reported
Name Changed:	Not reported
Addr Changed:	Not reported
Related Party ID:	Not reported
Primary RP Role:	Not reported
RP Begin Date:	Not reported
RP Name:	Not reported
RP Address1:	Not reported
RP Address2:	Not reported
RP City:	Not reported
RP State:	Not reported
RP Zip5:	Not reported
RP Zip4:	Not reported
Contact:	Not reported
RP Phone:	Not reported
RP Extension:	Not reported
Site Manager:	Not reported

Name:	AMERICA GAS
Address:	4791 S SR 7
City,State,Zip:	DAVIE, FL
Program Site Id:	8501405
Lat DD:	26
Lat MM:	3
Lat SS:	46
Long DD:	80
Long MM:	12
Long SS:	32
Office/ District:	SED
Program Area:	PETROLEUM
Priority Score:	Not reported
Datum:	0
Method:	AGPS
Facility Status:	CLOSED-STCM
Facility Type:	Not reported
Score Effective Date:	Not reported
Score When Ranked:	Not reported
Rank:	Not reported
Operator:	Not reported
Phone:	Not reported
Name Changed:	Not reported
Addr Changed:	Not reported
Related Party ID:	Not reported
Primary RP Role:	Not reported
RP Begin Date:	Not reported
RP Name:	Not reported
RP Address1:	Not reported
RP Address2:	Not reported
RP City:	Not reported
RP State:	Not reported
RP Zip5:	Not reported
RP Zip4:	Not reported
Contact:	Not reported
RP Phone:	Not reported

MOBIL - AIRCOM MANAGEMENT , INC. (SERVICE STATION) (Continued) **U001043849**

RP Extension:	Not reported
Site Manager:	Not reported
Name:	AMERICA GAS
Address:	4791 S SR 7
City,State,Zip:	DAVIE, FL
Program Site Id:	8501405
Lat DD:	26
Lat MM:	3
Lat SS:	46
Long DD:	80
Long MM:	12
Long SS:	32
Office/ District:	SED
Program Area:	PETROLEUM
Priority Score:	Not reported
Datum:	0
Method:	AGPS
Facility Status:	CLOSED-STCM
Facility Type:	Not reported
Score Effective Date:	Not reported
Score When Ranked:	Not reported
Rank:	Not reported
Operator:	Not reported
Phone:	Not reported
Name Changed:	Not reported
Addr Changed:	Not reported
Related Party ID:	Not reported
Primary RP Role:	Not reported
RP Begin Date:	Not reported
RP Name:	Not reported
RP Address1:	Not reported
RP Address2:	Not reported
RP City:	Not reported
RP State:	Not reported
RP Zip5:	Not reported
RP Zip4:	Not reported
Contact:	Not reported
RP Phone:	Not reported
RP Extension:	Not reported
Site Manager:	Not reported
Name:	AMERICA GAS
Address:	4791 S SR 7
City,State,Zip:	DAVIE, FL
Program Site Id:	8501405
Lat DD:	26
Lat MM:	3
Lat SS:	46
Long DD:	80
Long MM:	12
Long SS:	32
Office/ District:	SED
Program Area:	PETROLEUM
Priority Score:	Not reported
Datum:	0
Method:	AGPS

MOBIL - AIRCOM MANAGEMENT , INC. (SERVICE STATION) (Continued) **U001043849**

Facility Status:	CLOSED-STCM
Facility Type:	Not reported
Score Effective Date:	Not reported
Score When Ranked:	Not reported
Rank:	Not reported
Operator:	Not reported
Phone:	Not reported
Name Changed:	Not reported
Addr Changed:	Not reported
Related Party ID:	Not reported
Primary RP Role:	Not reported
RP Begin Date:	Not reported
RP Name:	Not reported
RP Address1:	Not reported
RP Address2:	Not reported
RP City:	Not reported
RP State:	Not reported
RP Zip5:	Not reported
RP Zip4:	Not reported
Contact:	Not reported
RP Phone:	Not reported
RP Extension:	Not reported
Site Manager:	Not reported

Name:	AMERICA GAS
Address:	4791 S SR 7
City,State,Zip:	DAVIE, FL
Program Site Id:	8501405
Lat DD:	26
Lat MM:	3
Lat SS:	46
Long DD:	80
Long MM:	12
Long SS:	32
Office/ District:	SED
Program Area:	PETROLEUM
Priority Score:	Not reported
Datum:	0
Method:	AGPS
Facility Status:	CLOSED-STCM
Facility Type:	Not reported
Score Effective Date:	Not reported
Score When Ranked:	Not reported
Rank:	Not reported
Operator:	Not reported
Phone:	Not reported
Name Changed:	Not reported
Addr Changed:	Not reported
Related Party ID:	Not reported
Primary RP Role:	Not reported
RP Begin Date:	Not reported
RP Name:	Not reported
RP Address1:	Not reported
RP Address2:	Not reported
RP City:	Not reported
RP State:	Not reported
RP Zip5:	Not reported

MOBIL - AIRCOM MANAGEMENT , INC. (SERVICE STATION) (Continued) **U001043849**

RP Zip4:	Not reported
Contact:	Not reported
RP Phone:	Not reported
RP Extension:	Not reported
Site Manager:	Not reported

Name:	AMERICA GAS
Address:	4791 S SR 7
City,State,Zip:	DAVIE, FL
Program Site Id:	8501405
Lat DD:	26
Lat MM:	3
Lat SS:	46
Long DD:	80
Long MM:	12
Long SS:	32
Office/ District:	SED
Program Area:	PETROLEUM
Priority Score:	Not reported
Datum:	0
Method:	AGPS
Facility Status:	CLOSED-STCM
Facility Type:	Not reported
Score Effective Date:	Not reported
Score When Ranked:	Not reported
Rank:	Not reported
Operator:	Not reported
Phone:	Not reported
Name Changed:	Not reported
Addr Changed:	Not reported
Related Party ID:	Not reported
Primary RP Role:	Not reported
RP Begin Date:	Not reported
RP Name:	Not reported
RP Address1:	Not reported
RP Address2:	Not reported
RP City:	Not reported
RP State:	Not reported
RP Zip5:	Not reported
RP Zip4:	Not reported
Contact:	Not reported
RP Phone:	Not reported
RP Extension:	Not reported
Site Manager:	Not reported

FL Financial Assurance 3:

Name:	AMERICA GAS
Address:	4791 S SR 7
City,State,Zip:	DAVIE, FL 33314
Region:	3
Facility ID:	8501405
Facility Phone:	9547044182
Facility Status:	OPEN
Facility Type:	A
Type Description:	Retail Station
DEP CO:	P
Finaincial Responsibility:	INSURANCE

MOBIL - AIRCOM MANAGEMENT , INC. (SERVICE STATION) (Continued) **U001043849**

Insurance Company:	AMERICAN SAFETY INDEMNITY CO
Effective Date:	09/30/2012
Expire Date:	09/30/2013
Owner ID:	55251
Onwer Name:	AIRCOM MGMT INC
Owner Address:	611 SW 94TH AVE
Owner Address2:	ATTN: DINAH DARCY
Owner City,St,Zip:	PEMBROKE PINES, FL 33025
Contact:	DINAH DARCY
Resp Party Phone:	9543360084

Name:	AMERICA GAS
Address:	4791 S SR 7
City,State,Zip:	DAVIE, FL 33314
Region:	3
Facility ID:	8501405
Facility Phone:	9547044182
Facility Status:	OPEN
Facility Type:	A
Type Description:	Retail Station
DEP CO:	P
Finaincial Responsibility:	INSURANCE
Insurance Company:	COMMERCE & INDUSTRY
Effective Date:	09/30/2008
Expire Date:	09/30/2009
Owner ID:	55251
Onwer Name:	AIRCOM MGMT INC
Owner Address:	611 SW 94TH AVE
Owner Address2:	ATTN: DINAH DARCY
Owner City,St,Zip:	PEMBROKE PINES, FL 33025
Contact:	DINAH DARCY
Resp Party Phone:	9543360084

Name:	AMERICA GAS
Address:	4791 S SR 7
City,State,Zip:	DAVIE, FL 33314
Region:	3
Facility ID:	8501405
Facility Phone:	9547044182
Facility Status:	OPEN
Facility Type:	A
Type Description:	Retail Station
DEP CO:	P
Finaincial Responsibility:	INSURANCE
Insurance Company:	COMMERCE & INDUSTRY
Effective Date:	09/30/2011
Expire Date:	09/30/2012
Owner ID:	55251
Onwer Name:	AIRCOM MGMT INC
Owner Address:	611 SW 94TH AVE
Owner Address2:	ATTN: DINAH DARCY
Owner City,St,Zip:	PEMBROKE PINES, FL 33025
Contact:	DINAH DARCY
Resp Party Phone:	9543360084

Name:	AMERICA GAS
Address:	4791 S SR 7

MOBIL - AIRCOM MANAGEMENT , INC. (SERVICE STATION) (Continued) **U001043849**

City,State,Zip:	DAVIE, FL 33314
Region:	3
Facility ID:	8501405
Facility Phone:	9547044182
Facility Status:	OPEN
Facility Type:	A
Type Description:	Retail Station
DEP CO:	P
Finaincial Responsibility:	INSURANCE
Insurance Company:	CRUM & FORSTER SPECIALTY INS. CO.
Effective Date:	09/30/2016
Expire Date:	09/30/2017
Owner ID:	55251
Onwer Name:	AIRCOM MGMT INC
Owner Address:	611 SW 94TH AVE
Owner Address2:	ATTN: DINAH DARCY
Owner City,St,Zip:	PEMBROKE PINES, FL 33025
Contact:	DINAH DARCY
Resp Party Phone:	9543360084

Name:	AMERICA GAS
Address:	4791 S SR 7
City,State,Zip:	DAVIE, FL 33314
Region:	3
Facility ID:	8501405
Facility Phone:	9547044182
Facility Status:	OPEN
Facility Type:	A
Type Description:	Retail Station
DEP CO:	P
Finaincial Responsibility:	INSURANCE
Insurance Company:	CRUM & FORSTER SPECIALTY INS. CO.
Effective Date:	09/30/2019
Expire Date:	09/30/2020
Owner ID:	55251
Onwer Name:	AIRCOM MGMT INC
Owner Address:	611 SW 94TH AVE
Owner Address2:	ATTN: DINAH DARCY
Owner City,St,Zip:	PEMBROKE PINES, FL 33025
Contact:	DINAH DARCY
Resp Party Phone:	9543360084

Name:	AMERICA GAS
Address:	4791 S SR 7
City,State,Zip:	DAVIE, FL 33314
Region:	3
Facility ID:	8501405
Facility Phone:	9547044182
Facility Status:	OPEN
Facility Type:	A
Type Description:	Retail Station
DEP CO:	P
Finaincial Responsibility:	INSURANCE
Insurance Company:	CRUM & FORSTER SPECIALTY INSURANCE COMPANY
Effective Date:	10/06/2023
Expire Date:	10/06/2024
Owner ID:	55251

MOBIL - AIRCOM MANAGEMENT , INC. (SERVICE STATION) (Continued) **U001043849**

Onwer Name:	AIRCOM MGMT INC
Owner Address:	611 SW 94TH AVE
Owner Address2:	ATTN: DINAH DARCY
Owner City,St,Zip:	PEMBROKE PINES, FL 33025
Contact:	DINAH DARCY
Resp Party Phone:	9543360084

Name:	AMERICA GAS
Address:	4791 S SR 7
City,State,Zip:	DAVIE, FL 33314
Region:	3
Facility ID:	8501405
Facility Phone:	9547044182
Facility Status:	OPEN
Facility Type:	A
Type Description:	Retail Station
DEP CO:	P
Finaincial Responsibility:	INSURANCE
Insurance Company:	UNITED STATES FIRE
Effective Date:	09/30/2014
Expire Date:	09/30/2015
Owner ID:	55251
Onwer Name:	AIRCOM MGMT INC
Owner Address:	611 SW 94TH AVE
Owner Address2:	ATTN: DINAH DARCY
Owner City,St,Zip:	PEMBROKE PINES, FL 33025
Contact:	DINAH DARCY
Resp Party Phone:	9543360084

Name:	AMERICA GAS
Address:	4791 S SR 7
City,State,Zip:	DAVIE, FL 33314
Region:	3
Facility ID:	8501405
Facility Phone:	9547044182
Facility Status:	OPEN
Facility Type:	A
Type Description:	Retail Station
DEP CO:	P
Finaincial Responsibility:	INSURANCE
Insurance Company:	UNITED STATES FIRE
Effective Date:	09/30/2015
Expire Date:	09/30/2016
Owner ID:	55251
Onwer Name:	AIRCOM MGMT INC
Owner Address:	611 SW 94TH AVE
Owner Address2:	ATTN: DINAH DARCY
Owner City,St,Zip:	PEMBROKE PINES, FL 33025
Contact:	DINAH DARCY
Resp Party Phone:	9543360084

N95
SSE
1/8-1/4
0.148 mi.
783 ft.

MOBIL
4791 S SR 7
DAVIE, FL 0

Site 4 of 9 in cluster N

UST FINDER **1028219198**
UST FINDER RELEASE **N/A**

Relative:
Lower

Actual:
3 ft.

UST FINDER:

Object ID:	83335
Facility ID:	FL8501405
Name:	MOBIL
Address:	4791 S SR 7
City,State,Zip:	DAVIE, FL 33314
Address Match Type:	Not reported
Open USTs:	2
Closed USTs:	11
TOS USTs:	1
Population 1500ft:	713
Private Wells 1500ft:	2
Within 100yr Floodplain:	No
Land Use:	Developed, High Intensity
Within SPA:	No
SPA PWS Facility ID:	Not reported
SPA Water Type:	Not reported
SPA Facility Type:	Not reported
SPA HUC12:	Not reported
Within WHPA:	Yes
WHPA PWS Facility ID:	FL4060163_4359751806
WHPA Water Type:	GW - Ground water
WHPA Facility Type:	WL - Well
WHPA HUC12:	030902061205
Facility Status:	Open UST(s)
Date of Last Inspection:	Not reported
EPA Region:	4
Tribe:	Not reported
Coordinate Source:	State
X Coord:	-80.20888889
Y Coord:	26.06277778
Latitude:	26.06277778
Longitude:	-80.20888889

UST FINDER:

Object ID:	273160
Facility ID:	FL8501405
Tank ID:	FL8501405-1
Tank Status:	Closed
Installation Date:	1968/07/01 16:00:01+00
Removal Date:	Not reported
Tank Capacity:	1000
Substances:	Waste Oil
Tank Wall Type:	Not reported

Object ID:	273161
Facility ID:	FL8501405
Tank ID:	FL8501405-2
Tank Status:	Closed
Installation Date:	1968/07/01 16:00:01+00
Removal Date:	Not reported
Tank Capacity:	3000
Substances:	Unleaded Gas
Tank Wall Type:	Not reported

MOBIL (Continued) **1028219198**

Object ID:	273162
Facility ID:	FL8501405
Tank ID:	FL8501405-3
Tank Status:	Closed
Installation Date:	1968/07/01 16:00:01+00
Removal Date:	Not reported
Tank Capacity:	3000
Substances:	Unleaded Gas
Tank Wall Type:	Not reported

Object ID:	273163
Facility ID:	FL8501405
Tank ID:	FL8501405-4
Tank Status:	Closed
Installation Date:	1968/07/01 16:00:01+00
Removal Date:	Not reported
Tank Capacity:	3000
Substances:	Unleaded Gas
Tank Wall Type:	Not reported

Object ID:	273164
Facility ID:	FL8501405
Tank ID:	FL8501405-5
Tank Status:	Closed
Installation Date:	1968/07/01 16:00:01+00
Removal Date:	Not reported
Tank Capacity:	3000
Substances:	Leaded Gas
Tank Wall Type:	Not reported

Object ID:	273165
Facility ID:	FL8501405
Tank ID:	FL8501405-6
Tank Status:	Closed
Installation Date:	1968/07/01 16:00:01+00
Removal Date:	Not reported
Tank Capacity:	3000
Substances:	Leaded Gas
Tank Wall Type:	Not reported

Object ID:	214742
Facility ID:	FL8501405
Tank ID:	FL8501405-1R1
Tank Status:	Closed
Installation Date:	1989/11/01 15:59:59+00
Removal Date:	Not reported
Tank Capacity:	1000
Substances:	Waste Oil
Tank Wall Type:	Not reported

Object ID:	214743
Facility ID:	FL8501405
Tank ID:	FL8501405-2R1
Tank Status:	Closed
Installation Date:	1989/11/01 15:59:59+00
Removal Date:	Not reported
Tank Capacity:	12000

MOBIL (Continued) **1028219198**

Substances: Unleaded Gas
Tank Wall Type: Not reported

Object ID: 214744
Facility ID: FL8501405
Tank ID: FL8501405-3R1
Tank Status: Closed
Installation Date: 1989/11/01 15:59:59+00
Removal Date: Not reported
Tank Capacity: 12000
Substances: Unleaded Gas
Tank Wall Type: Not reported

Object ID: 214745
Facility ID: FL8501405
Tank ID: FL8501405-4R1
Tank Status: Closed
Installation Date: 1989/11/01 15:59:59+00
Removal Date: Not reported
Tank Capacity: 12000
Substances: Unleaded Gas
Tank Wall Type: Not reported

Object ID: 209076
Facility ID: FL8501405
Tank ID: FL8501405-7
Tank Status: Open
Installation Date: 1993/12/01 15:59:59+00
Removal Date: Not reported
Tank Capacity: 10000
Substances: Unleaded Gas
Tank Wall Type: Not reported

Object ID: 209077
Facility ID: FL8501405
Tank ID: FL8501405-8
Tank Status: Open
Installation Date: 1993/12/01 15:59:59+00
Removal Date: Not reported
Tank Capacity: 10000
Substances: Unleaded Gas
Tank Wall Type: Not reported

Object ID: 209078
Facility ID: FL8501405
Tank ID: FL8501405-9
Tank Status: Temporarily out of Service
Installation Date: 1993/12/01 15:59:59+00
Removal Date: Not reported
Tank Capacity: 10000
Substances: Unleaded Gas
Tank Wall Type: Not reported

Object ID: 209079
Facility ID: FL8501405
Tank ID: FL8501405-10
Tank Status: Closed

MOBIL (Continued) **1028219198**

Installation Date:	1993/12/01 15:59:59+00
Removal Date:	Not reported
Tank Capacity:	8000
Substances:	Vehicular Diesel
Tank Wall Type:	Not reported

UST FINDER RELEASE:

Object ID:	122355
Facility ID:	FL8501405
Lust ID:	FL29604
Name:	MOBIL
Address:	4791 S SR 7
City,State,Zip:	DAVIE, FL 0
Address Match Type:	Not reported
Reported Date:	1988/09/20 16:00:00+00
Status:	No Further Action
Substance:	Not reported
Population within 1500ft:	712
Domestic Wells within 1500ft:	2
Land Use:	Developed, High Intensity
Within SPA:	No
SPA PWS Facility ID:	Not reported
SPA Water Type:	Not reported
SPA Facility Type:	Not reported
SPA HUC12:	Not reported
Within WHPA:	Yes
WHPA PWS Facility ID:	FL4060163_4359751806
WHPA Water Type:	GW - Ground water
WHPA Facility Type:	WL - Well
WHPA HUC12:	030902061205
Within 100yr Floodplain:	No
Tribe:	Not reported
EPA Region:	4
NFA Letter 1:	Not reported
NFA Letter 2:	Not reported
NFA Letter 3:	Not reported
NFA Letter 4:	Not reported
Closed With Residual Contaminate:	Not reported
Coordinate Source:	State
X Coord:	-80.2088899999999
Y Coord:	26.06278
Latitude:	26.06278
Longitude:	-80.2088899999999

Object ID:	122356
Facility ID:	FL8501405
Lust ID:	FL24677
Name:	MOBIL
Address:	4791 S SR 7
City,State,Zip:	DAVIE, FL 0
Address Match Type:	Not reported
Reported Date:	1989/08/08 16:00:00+00
Status:	No Further Action
Substance:	Not reported
Population within 1500ft:	712
Domestic Wells within 1500ft:	2

MOBIL (Continued) **1028219198**

Land Use:	Developed, High Intensity
Within SPA:	No
SPA PWS Facility ID:	Not reported
SPA Water Type:	Not reported
SPA Facility Type:	Not reported
SPA HUC12:	Not reported
Within WHPA:	Yes
WHPA PWS Facility ID:	FL4060163_4359751806
WHPA Water Type:	GW - Ground water
WHPA Facility Type:	WL - Well
WHPA HUC12:	030902061205
Within 100yr Floodplain:	No
Tribe:	Not reported
EPA Region:	4
NFA Letter 1:	Not reported
NFA Letter 2:	Not reported
NFA Letter 3:	Not reported
NFA Letter 4:	Not reported
Closed With Residual Contaminate:	Not reported
Coordinate Source:	State
X Coord:	-80.2088899999999
Y Coord:	26.06278
Latitude:	26.06278
Longitude:	-80.2088899999999

Object ID:	122357
Facility ID:	FL8501405
Lust ID:	FL22945
Name:	MOBIL
Address:	4791 S SR 7
City,State,Zip:	DAVIE, FL 0
Address Match Type:	Not reported
Reported Date:	1990/07/25 15:59:59+00
Status:	No Further Action
Substance:	Not reported
Population within 1500ft:	712
Domestic Wells within 1500ft:	2
Land Use:	Developed, High Intensity
Within SPA:	No
SPA PWS Facility ID:	Not reported
SPA Water Type:	Not reported
SPA Facility Type:	Not reported
SPA HUC12:	Not reported
Within WHPA:	Yes
WHPA PWS Facility ID:	FL4060163_4359751806
WHPA Water Type:	GW - Ground water
WHPA Facility Type:	WL - Well
WHPA HUC12:	030902061205
Within 100yr Floodplain:	No
Tribe:	Not reported
EPA Region:	4
NFA Letter 1:	Not reported
NFA Letter 2:	Not reported
NFA Letter 3:	Not reported
NFA Letter 4:	Not reported
Closed With Residual Contaminate:	Not reported
Coordinate Source:	State

MOBIL (Continued) **1028219198**

X Coord:	-80.2088899999999
Y Coord:	26.06278
Latitude:	26.06278
Longitude:	-80.2088899999999
Object ID:	122358
Facility ID:	FL8501405
Lust ID:	FL20324
Name:	MOBIL
Address:	4791 S SR 7
City,State,Zip:	DAVIE, FL 0
Address Match Type:	Not reported
Reported Date:	1991/06/03 15:59:59+00
Status:	No Further Action
Substance:	Not reported
Population within 1500ft:	712
Domestic Wells within 1500ft:	2
Land Use:	Developed, High Intensity
Within SPA:	No
SPA PWS Facility ID:	Not reported
SPA Water Type:	Not reported
SPA Facility Type:	Not reported
SPA HUC12:	Not reported
Within WHPA:	Yes
WHPA PWS Facility ID:	FL4060163_4359751806
WHPA Water Type:	GW - Ground water
WHPA Facility Type:	WL - Well
WHPA HUC12:	030902061205
Within 100yr Floodplain:	No
Tribe:	Not reported
EPA Region:	4
NFA Letter 1:	Not reported
NFA Letter 2:	Not reported
NFA Letter 3:	Not reported
NFA Letter 4:	Not reported
Closed With Residual Contaminate:	Not reported
Coordinate Source:	State
X Coord:	-80.2088899999999
Y Coord:	26.06278
Latitude:	26.06278
Longitude:	-80.2088899999999
Object ID:	122359
Facility ID:	FL8501405
Lust ID:	FL20305
Name:	MOBIL
Address:	4791 S SR 7
City,State,Zip:	DAVIE, FL 0
Address Match Type:	Not reported
Reported Date:	1991/06/05 15:59:59+00
Status:	No Further Action
Substance:	Not reported
Population within 1500ft:	712
Domestic Wells within 1500ft:	2
Land Use:	Developed, High Intensity
Within SPA:	No
SPA PWS Facility ID:	Not reported

MOBIL (Continued) **1028219198**

SPA Water Type:	Not reported
SPA Facility Type:	Not reported
SPA HUC12:	Not reported
Within WHPA:	Yes
WHPA PWS Facility ID:	FL4060163_4359751806
WHPA Water Type:	GW - Ground water
WHPA Facility Type:	WL - Well
WHPA HUC12:	030902061205
Within 100yr Floodplain:	No
Tribe:	Not reported
EPA Region:	4
NFA Letter 1:	Not reported
NFA Letter 2:	Not reported
NFA Letter 3:	Not reported
NFA Letter 4:	Not reported
Closed With Residual Contaminate:	Not reported
Coordinate Source:	State
X Coord:	-80.2088899999999
Y Coord:	26.06278
Latitude:	26.06278
Longitude:	-80.2088899999999

Object ID:	122360
Facility ID:	FL8501405
Lust ID:	FL3165
Name:	MOBIL
Address:	4791 S SR 7
City,State,Zip:	DAVIE, FL 0
Address Match Type:	Not reported
Reported Date:	2007/03/25 15:59:59+00
Status:	No Further Action
Substance:	Not reported
Population within 1500ft:	712
Domestic Wells within 1500ft:	2
Land Use:	Developed, High Intensity
Within SPA:	No
SPA PWS Facility ID:	Not reported
SPA Water Type:	Not reported
SPA Facility Type:	Not reported
SPA HUC12:	Not reported
Within WHPA:	Yes
WHPA PWS Facility ID:	FL4060163_4359751806
WHPA Water Type:	GW - Ground water
WHPA Facility Type:	WL - Well
WHPA HUC12:	030902061205
Within 100yr Floodplain:	No
Tribe:	Not reported
EPA Region:	4
NFA Letter 1:	Not reported
NFA Letter 2:	Not reported
NFA Letter 3:	Not reported
NFA Letter 4:	Not reported
Closed With Residual Contaminate:	Not reported
Coordinate Source:	State
X Coord:	-80.2088899999999
Y Coord:	26.06278
Latitude:	26.06278

MOBIL (Continued) **1028219198**

Longitude: -80.2088899999999

N96 **EXXON CO USA #46248** **RCRA NonGen / NLR** **1004683225**
SSE **4791 S SR 7** **FINDS** **FLD984197483**
1/8-1/4 **FORT LAUDERDALE, FL 77252** **ECHO**
0.148 mi.
783 ft. **Site 5 of 9 in cluster N**

Relative: **Lower**
Actual: **3 ft.**

RCRA Listings:

Date Form Received by Agency:		20111012
Handler Name:		Exxon Co Usa #46248
Handler Address:		S Sr 7
Handler City,State,Zip:		FORT LAUDERDALE, FL 77252
EPA ID:		FLD984197483
Contact Name:		ALDA S POOL
Contact Address:		PO BOX 4415
Contact City,State,Zip:		HOUSTON, TX 77210-4415
Contact Telephone:		713-656-7709
Contact Fax:		Not reported
Contact Email:		Not reported
Contact Title:		WASTE ADMN
EPA Region:		04
Land Type:		Private
Federal Waste Generator Description:		Not a generator, verified
Non-Notifier:		Not reported
Biennial Report Cycle:		Not reported
Accessibility:		Not reported
Active Site Indicator:		Not reported
State District Owner:		Fl
State District:		SE
Mailing Address:		PO BOX 2180
Mailing City,State,Zip:		HOUSTON, TX 77252-2180
Owner Name:	Alda Pool	
Owner Type:		Private
Operator Name:	Exxon Co Usa #46248	
Operator Type:		Private
Short-Term Generator Activity:		No
Importer Activity:		No
Mixed Waste Generator:		No
Transporter Activity:		No
Transfer Facility Activity:		No
Recycler Activity with Storage:		No
Small Quantity On-Site Burner Exemption:		No
Smelting Melting and Refining Furnace Exemption:		No
Underground Injection Control:		No
Off-Site Waste Receipt:		No
Universal Waste Indicator:		No
Universal Waste Destination Facility:		No
Federal Universal Waste:		No
Active Site State-Reg Handler:		---
Federal Facility Indicator:		Not reported
Hazardous Secondary Material Indicator:		N
Sub-Part K Indicator:		Not reported
2018 GPRA Permit Baseline:		Not on the Baseline
2018 GPRA Renewals Baseline:		Not on the Baseline
202 GPRA Corrective Action Baseline:		No
Subject to Corrective Action Universe:		No
Non-TSDFs Where RCRA CA has Been Imposed Universe:		No

EXXON CO USA #46248 (Continued) **1004683225**

Corrective Action Priority Ranking:	No NCAPS ranking
Environmental Control Indicator:	No
Institutional Control Indicator:	No
Human Exposure Controls Indicator:	N/A
Groundwater Controls Indicator:	N/A
Significant Non-Complier Universe:	No
Unaddressed Significant Non-Complier Universe:	No
Addressed Significant Non-Complier Universe:	No
Significant Non-Complier With a Compliance Schedule Universe:	No
Financial Assurance Required:	Not reported
Handler Date of Last Change:	20141212
Recognized Trader-Importer:	No
Recognized Trader-Exporter:	No
Importer of Spent Lead Acid Batteries:	No
Exporter of Spent Lead Acid Batteries:	No
Recycler Activity Without Storage:	No
Manifest Broker:	No
Sub-Part P Indicator:	No

Hazardous Waste Summary:

Waste Code:	D001
Waste Description:	Ignitable Waste
Waste Code:	D018
Waste Description:	Benzene

Handler - Owner Operator:

Owner/Operator Indicator:	Owner
Owner/Operator Name: ALDA POOL	
Legal Status:	Private
Date Became Current:	19961018
Date Ended Current:	Not reported
Owner/Operator Address:	PO BOX 2180
Owner/Operator City,State,Zip:	HOUSTON, TX 77252-2180
Owner/Operator Telephone:	Not reported
Owner/Operator Telephone Ext:	Not reported
Owner/Operator Fax:	Not reported
Owner/Operator Email:	Not reported
Owner/Operator Indicator:	Owner
Owner/Operator Name: ALDA POOL	
Legal Status:	Private
Date Became Current:	19961018
Date Ended Current:	Not reported
Owner/Operator Address:	PO BOX 2180
Owner/Operator City,State,Zip:	HOUSTON, TX 77252-2180
Owner/Operator Telephone:	Not reported
Owner/Operator Telephone Ext:	Not reported
Owner/Operator Fax:	Not reported
Owner/Operator Email:	Not reported
Owner/Operator Indicator:	Operator
Owner/Operator Name: EXXON CO USA #46248	
Legal Status:	Private
Date Became Current:	19910315

EXXON CO USA #46248 (Continued) **1004683225**

Date Ended Current:	Not reported
Owner/Operator Address:	PO BOX 2180
Owner/Operator City,State,Zip:	HOUSTON, TX 77252-2180
Owner/Operator Telephone:	Not reported
Owner/Operator Telephone Ext:	Not reported
Owner/Operator Fax:	Not reported
Owner/Operator Email:	Not reported
Owner/Operator Indicator:	Operator
Owner/Operator Name: EXXON CO USA #46248	
Legal Status:	Private
Date Became Current:	20111012
Date Ended Current:	Not reported
Owner/Operator Address:	PO BOX 2180
Owner/Operator City,State,Zip:	HOUSTON, TX 77252-2180
Owner/Operator Telephone:	Not reported
Owner/Operator Telephone Ext:	Not reported
Owner/Operator Fax:	Not reported
Owner/Operator Email:	Not reported
Owner/Operator Indicator:	Owner
Owner/Operator Name: POOL ALDA	
Legal Status:	Private
Date Became Current:	19961018
Date Ended Current:	Not reported
Owner/Operator Address:	PO BOX 2180
Owner/Operator City,State,Zip:	HOUSTON, TX 77252-2180
Owner/Operator Telephone:	Not reported
Owner/Operator Telephone Ext:	Not reported
Owner/Operator Fax:	Not reported
Owner/Operator Email:	Not reported

Historic Generators:

Receive Date:	19960226
Handler Name: EXXON CO USA #46248	
Federal Waste Generator Description:	Very Small Quantity Generator (formerly Conditionally-Exempt Small Quantity Generator
State District Owner:	Fl
Large Quantity Handler of Universal Waste:	No
Recognized Trader Importer:	No
Recognized Trader Exporter:	No
Spent Lead Acid Battery Importer:	No
Spent Lead Acid Battery Exporter:	No
Current Record:	No
Non Storage Recycler Activity:	Not reported
Electronic Manifest Broker:	Not reported
Receive Date:	20111012
Handler Name: EXXON CO USA #46248	
Federal Waste Generator Description:	Not a generator, verified
State District Owner:	Fl
Large Quantity Handler of Universal Waste:	No
Recognized Trader Importer:	No
Recognized Trader Exporter:	No
Spent Lead Acid Battery Importer:	No
Spent Lead Acid Battery Exporter:	No
Current Record:	Yes

EXXON CO USA #46248 (Continued) **1004683225**

Non Storage Recycler Activity: Not reported
Electronic Manifest Broker: Not reported

List of NAICS Codes and Descriptions:
NAICS Code: 562998
NAICS Description: All Other Miscellaneous Waste Management Services

Facility Has Received Notices of Violations:
Violations: No Violations Found

Evaluation Action Summary:
Evaluations: No Evaluations Found

FINDS:
Registry ID: 110007446987

Click Here for FRS Facility Detail Report:

Environmental Interest/Information System:
The Florida Integrated Environmental System Today (FIESTA) Data Maintenance (FDM) System maintains entity, environmental interest, and affiliation data.
The Resource Conservation and Recovery Act Information System (RCRAInfo) is EPA's comprehensive information system in support of the Resource Conservation and Recovery Act (RCRA) of 1976 and the Hazardous and Solid Waste Amendments (HSWA) of 1984. It tracks many types of information about generators, transporters, treaters, storers, and disposers of hazardous waste.

Click this hyperlink while viewing on your computer to access additional FINDS: detail in the EDR Site Report.

ECHO:
Envid: 1004683225
Registry ID: 110007446987

DFR URL:
Name: EXXON CO USA #46248
Address: 4791 S SR 7
City,State,Zip: FORT LAUDERDALE, FL 77252

N97 **MOBIL - AIRCOM MANAGEMENT , INC. (SERVICE STATION)** **FL BROWARD CO. HM** **S107673721**
SSE **4791 S STATE ROAD 7** **N/A**
1/8-1/4 **DAVIE, FL 33314**
0.148 mi.
783 ft. **Site 6 of 9 in cluster N**

Relative:
Lower

Actual:
3 ft.

BROWARD CO. HM:
Name: MOBIL - AIRCOM MANAGEMENT , INC. (SERVICE STATION)
Address: 4791 S STATE ROAD 7
City,State,Zip: DAVIE, FL 33314
Region: BROWARD
Facility ID: 02163
Alt Location: S SR 7
Facility Status: OPEN

O98 **TRANSATLANTIC MOTORS** **FL HAZ WASTE** **S129998884**
ESE **4607 44 AVE SW** **N/A**
1/8-1/4 **FORT LAUDERDALE, FL 33312**
0.162 mi.
856 ft. **Site 1 of 5 in cluster O**

Relative: **Lower**
Actual: **3 ft.**

HAZ WASTE:

Facility ID:	10165
Name:	TRANSATLANTIC MOTORS
Address:	4607 44 AVE SW
City,State,Zip:	FORT LAUDERDALE, FL 33312
County:	BROWARD
Telephone:	(954)920-5427
Email:	Not reported
Status:	O - OUT OF BUSINESS
Generator Status:	N - NOT A HAZARDOUS WASTE GENERATOR
EPA ID:	Not reported
Other ID:	04259
Old Facility ID:	614762
SIC:	7538 - SERVICES - GENERAL AUTOMOTIVE REPAIR SHOPS
Verified:	V - VERIFICATION BY ON-SITE VISIT
Verified Date:	01/25/2007
Hazardous Waste LBS/YEAR:	0
Wastes:	0

O99 **TRANSATLANTIC MOTORS OF BROWARD** **FL BROWARD CO. HM** **S107677089**
ESE **4607 SW 44TH AVE** **N/A**
1/8-1/4 **FORT LAUDERDALE, FL 33314**
0.162 mi.
856 ft. **Site 2 of 5 in cluster O**

Relative: **Lower**
Actual: **3 ft.**

BROWARD CO. HM:

Name:	TRANSATLANTIC MOTORS OF BROWARD
Address:	4607 SW 44TH AVE
City,State,Zip:	FORT LAUDERDALE, FL 33314
Region:	BROWARD
Facility ID:	04259
Alt Location:	Not reported
Facility Status:	CLOSED

O100 **MORRISON BUILDERS** **FL UST** **U003340337**
ESE **4607 SW 44TH AVE** **N/A**
1/8-1/4 **DAVIE, FL 33314**
0.162 mi.
856 ft. **Site 3 of 5 in cluster O**

Relative: **Lower**
Actual: **3 ft.**

UST:

Facility ID:	9701124
Name:	MORRISON BUILDERS
Address:	4607 SW 44TH AVE
City,State,Zip:	DAVIE, FL 33314
Facility Phone:	9545838500
Facility Status:	CLOSED
Facility Type:	C
Type Description:	Fuel user/Non-retail
Depco:	P
Region:	STATE
Positioning Method:	Not reported

MORRISON BUILDERS (Continued) **U003340337**

Latitude/Longitude: Not reported

UST:
Tank ID: 1
Tank Capacity: 4000
Tank Location: UNDERGROUND
Tank Status: B-Removed from Site
Status Date: 10/01/1997
Install Date: Not reported
Substance: D
Content Description: Vehicular Diesel
Vessel Indicator: TANK
DEP Contractor: P

Owner:
Owner ID: 46522
Owner Name: CONCRETE INVESTMENT
Owner Address: 1060 NE 176TH ST
Owner Address 2: Not reported
Owner City,State,Zip: NORTH MIAMI, FL 33162
Owner Contact: SEYMOUR KEGAN
Owner Phone: 3056516766

Tank ID: 2
Tank Capacity: 4000
Tank Location: UNDERGROUND
Tank Status: B-Removed from Site
Status Date: 10/01/1997
Install Date: Not reported
Substance: B
Content Description: Unleaded Gas
Vessel Indicator: TANK
DEP Contractor: P

Owner:
Owner ID: 46522
Owner Name: CONCRETE INVESTMENT
Owner Address: 1060 NE 176TH ST
Owner Address 2: Not reported
Owner City,State,Zip: NORTH MIAMI, FL 33162
Owner Contact: SEYMOUR KEGAN
Owner Phone: 3056516766

Tank ID: 3
Tank Capacity: 2000
Tank Location: UNDERGROUND
Tank Status: B-Removed from Site
Status Date: 10/01/1997
Install Date: Not reported
Substance: B
Content Description: Unleaded Gas
Vessel Indicator: TANK
DEP Contractor: P

Owner:
Owner ID: 46522
Owner Name: CONCRETE INVESTMENT

MORRISON BUILDERS (Continued) **U003340337**

Owner Address:	1060 NE 176TH ST
Owner Address 2:	Not reported
Owner City,State,Zip:	NORTH MIAMI, FL 33162
Owner Contact:	SEYMOUR KEGAN
Owner Phone:	3056516766

O101 **MORRISON BUILDERS** **UST FINDER** **1028253141**
ESE **4607 SW 44TH AVE** **N/A**
1/8-1/4 **DAVIE, FL 33314**
0.162 mi.
856 ft. **Site 4 of 5 in cluster O**

Relative: **Lower**
Actual: **3 ft.**

UST FINDER:

Object ID:	74127
Facility ID:	FL9701124
Name:	MORRISON BUILDERS
Address:	4607 SW 44TH AVE
City,State,Zip:	DAVIE, FL 33314
Address Match Type:	PointAddress
Open USTs:	0
Closed USTs:	3
TOS USTs:	0
Population 1500ft:	1099
Private Wells 1500ft:	5
Within 100yr Floodplain:	No
Land Use:	Developed, Low Intensity
Within SPA:	No
SPA PWS Facility ID:	Not reported
SPA Water Type:	Not reported
SPA Facility Type:	Not reported
SPA HUC12:	Not reported
Within WHPA:	Yes
WHPA PWS Facility ID:	FL4060163_4359751806
WHPA Water Type:	GW - Ground water
WHPA Facility Type:	WL - Well
WHPA HUC12:	030902061205
Facility Status:	Closed UST(s)
Date of Last Inspection:	Not reported
EPA Region:	4
Tribe:	Not reported
Coordinate Source:	Geocode
X Coord:	-80.2054230799999
Y Coord:	26.0638225020001
Latitude:	26.0638225015579
Longitude:	-80.2054230800968

UST FINDER:

Object ID:	291187
Facility ID:	FL9701124
Tank ID:	FL9701124-3
Tank Status:	Closed
Installation Date:	Not reported
Removal Date:	Not reported
Tank Capacity:	2000
Substances:	Unleaded Gas
Tank Wall Type:	Not reported

MORRISON BUILDERS (Continued) **1028253141**

Object ID:	291188
Facility ID:	FL9701124
Tank ID:	FL9701124-2
Tank Status:	Closed
Installation Date:	Not reported
Removal Date:	Not reported
Tank Capacity:	4000
Substances:	Unleaded Gas
Tank Wall Type:	Not reported

Object ID:	291189
Facility ID:	FL9701124
Tank ID:	FL9701124-1
Tank Status:	Closed
Installation Date:	Not reported
Removal Date:	Not reported
Tank Capacity:	4000
Substances:	Vehicular Diesel
Tank Wall Type:	Not reported

N102 **MOBIL #02-E79** **FL LUST** **U001343757**
SSE **4790 S SR 7** **FL UST** **N/A**
1/8-1/4 **FORT LAUDERDALE, FL 33314** **FL DWM CONTAM**
0.166 mi.
876 ft. **Site 7 of 9 in cluster N**

Relative: **Lower**
Actual: **3 ft.**

LUST:

Name:	MOBIL #02-E79
Address:	4790 S SR 7
City,State,Zip:	FORT LAUDERDALE, FL 33314
Region:	STATE
Facility Id:	8942954
Facility Status:	CLOSED
Facility Type:	A - Retail Station
Facility Phone:	Not reported
Facility Cleanup Rank:	Not reported
District:	Southeast District
Lat/Long (dms):	26 3 47.9622000 / 80 12 27.1065
Section:	Not reported
Township:	Not reported
Range:	Not reported
Feature:	Not reported
Method:	UNVR
Datum:	0
Score:	90
Score Effective Date:	1997-11-04 00:00:00
Score When Ranked:	Not reported
Operator:	S E EISENBURG
Name Update:	Not reported
Address Update:	Not reported

Discharge Cleanup Summary:

Discharge Date:	6/3/1988
PCT Discharge Combined:	Not reported
Cleanup Required:	R - CLEANUP REQUIRED
Discharge Cleanup Status:	SRCR - SRCR COMPLETE
Disch Cleanup Status Date:	10/30/2000

MOBIL #02-E79 (Continued) **U001343757**

Cleanup Work Status: COMPLETED
Information Source: E - EDI
Other Source Description: Not reported
Eligibility Indicator: E - ELIGIBLE
Site Manager: LOPEZ_B
Site Mgr End Date: 10/6/2000
Tank Office: PCLP6 - BROWARD CNTY ENVIRONMENTAL PROTECTION DEPT

Petroleum Cleanup Program Eligibility:
Facility ID: 8942954
Discharge Date: 6/3/1988
Pct Discharge Combined With: Not reported
Cleanup Required: R - CLEANUP REQUIRED
Discharge Cleanup Status: SRCR - SRCR COMPLETE
Disch Cleanup Status Date: 10/30/2000
Cleanup Work Status: COMPLETED
Information Source: Not reported
Other Source Description: Not reported
Application Received Date: Not reported
Cleanup Program: E - EARLY DETECTION INCENTIVE
Eligibility Status: Not reported
Elig Status Date: Not reported
Letter Of Intent Date: Not reported
Redetermined: Not reported
Inspection Date: Not reported
Site Manager: LOPEZ_B
Site Mgr End Date: 10/6/2000
Tank Office: PCLP6 - BROWARD CNTY ENVIRONMENTAL PROTECTION DEPT
Deductible Amount: Not reported
Deductible Paid To Date: Not reported
Co-Pay Amount: Not reported
Co-Pay Paid To Date: Not reported
Cap Amount: 0

Contaminated Media:
Discharge Date: 6/3/1988
Pct Discharge Combined With: Not reported
Cleanup Required: R - CLEANUP REQUIRED
Discharge Cleanup Status: SRCR - SRCR COMPLETE
Disch Cleanup Status Date: 10/30/2000
Cleanup Work Status: COMPLETED
Information Source: E - EDI
Other Source Description: Not reported
Elig Indicator: E - ELIGIBLE
Site Manager: LOPEZ_B
Site Mgr End Date: 10/6/2000
Tank Office: PCLP6 - BROWARD CNTY ENVIRONME
Contaminated Drinking Wells: 0
Contaminated Monitoring Well: Yes
Contaminated Soil: No
Contaminated Surface Water: No
Contaminated Ground Water: Yes
Pollutant: Z - Other Non Regulated
Pollutant Other Description: Not reported
Gallons Discharged: Not reported

Task Information:
District: SED
Facility ID: 8942954

MOBIL #02-E79 (Continued) **U001343757**

Facility Status:	CLOSED
Facility Type:	A - Retail Station -
County:	BROWARD
County ID:	6
Cleanup Eligibility Status:	E
Source Effective Date:	05-08-2000
Discharge Date:	06-03-1988
Cleanup Required:	R - CLEANUP REQUIRED
Discharge Cleanup Status:	SRCR - SRCR COMPLETE
Disch Cleanup Status Date:	10-30-2000
SRC Action Type:	SRCR - SITE REHABILITATION COMPLETION REPORT
SRC Submit Date:	05-08-2000
SRC Review Date:	05-08-2000
SRC Completion Status:	A - APPROVED
SRC Issue Date:	10-30-2000
SRC Comment:	Not reported
Cleanup Work Status:	COMPLETED
Site Mgr:	LOPEZ_B
Site Mgr End Date:	10-06-2000
Tank Office:	PCLP6 - Broward County
SR Task ID:	25801
SR Cleanup Responsible:	ST - STATE
SR Funding Eligibility Type:	Not reported
SR Actual Cost:	Not reported
SR Completion Date:	Not reported
SR Payment Date:	Not reported
SR Oral Date:	Not reported
SR Written Date:	Not reported
SR Soil Removal:	Not reported
SR Free Product Removal:	Not reported
SR Soil Tonnage Removed:	Not reported
SR Soil Treatment:	Not reported
SR Other Treatment:	Not reported
SR Alternate Proc Received Date:	Not reported
SR Alternate Procedure Status:	Not reported
SR Alternate Procedure Status Date:	Not reported
SR Alternate Procedure Comments:	Not reported
SA Task ID:	25802
SA Cleanup Responsible:	ST - STATE
SA Funding Eligibility Type:	Not reported
SA Actual Cost:	Not reported
SA Completion Date:	05-21-1991
SA Payment Date:	Not reported
RAP Task ID:	25803
RAP Cleanup Responsible ID:	LP - LOCAL PROGRAM
RAP Funding Eligibility Type:	Not reported
RAP Actual Cost:	Not reported
RAP Completion Date:	09-27-1991
RAP Payment Date:	Not reported
RAP Last Order Approved:	1991-09-27 00:00:00
RA Task ID:	25804
RA Cleanup Responsible:	LP - LOCAL PROGRAM
RA Funding Eligibility Type:	Not reported
RA Years to Complete:	1
RA Actual Cost:	Not reported

MOBIL #02-E79 (Continued) **U001343757**

Click here for Florida Oculus:

UST:

Facility ID:	8942954
Name:	MOBIL #02-E79
Address:	4790 S SR 7
City,State,Zip:	FORT LAUDERDALE, FL 33314
Facility Phone:	Not reported
Facility Status:	CLOSED
Facility Type:	A
Type Description:	Retail Station
Depco:	P
Region:	STATE
Positioning Method:	UNVR
Latitude/Longitude:	26 8 45 / 80 12 30

UST:

Tank ID:	1
Tank Capacity:	4000
Tank Location:	UNDERGROUND
Tank Status:	B-Removed from Site
Status Date:	11/30/1983
Install Date:	Not reported
Substance:	A
Content Description:	Leaded Gas
Vessel Indicator:	TANK
DEP Contractor:	P

Tank ID:	2
Tank Capacity:	4000
Tank Location:	UNDERGROUND
Tank Status:	B-Removed from Site
Status Date:	11/30/1983
Install Date:	Not reported
Substance:	A
Content Description:	Leaded Gas
Vessel Indicator:	TANK
DEP Contractor:	P

Tank ID:	3
Tank Capacity:	4000
Tank Location:	UNDERGROUND
Tank Status:	B-Removed from Site
Status Date:	11/30/1983
Install Date:	Not reported
Substance:	B
Content Description:	Unleaded Gas
Vessel Indicator:	TANK
DEP Contractor:	P

DWM CONTAM:

Name:	MOBIL #02-E79
Address:	4790 S SR 7
City,State,Zip:	FORT LAUDERDALE, FL
Program Site Id:	8942954
Lat DD:	26

MOBIL #02-E79 (Continued) **U001343757**

Lat MM:	8
Lat SS:	45
Long DD:	80
Long MM:	12
Long SS:	30
Office/ District:	SED
Program Area:	PETROLEUM
Priority Score:	Not reported
Datum:	0
Method:	UNVR
Facility Status:	CLOSED-STCM
Facility Type:	Not reported
Score Effective Date:	Not reported
Score When Ranked:	Not reported
Rank:	Not reported
Operator:	Not reported
Phone:	Not reported
Name Changed:	Not reported
Addr Changed:	Not reported
Related Party ID:	Not reported
Primary RP Role:	Not reported
RP Begin Date:	Not reported
RP Name:	Not reported
RP Address1:	Not reported
RP Address2:	Not reported
RP City:	Not reported
RP State:	Not reported
RP Zip5:	Not reported
RP Zip4:	Not reported
Contact:	Not reported
RP Phone:	Not reported
RP Extension:	Not reported
Site Manager:	Not reported

N103 **MOBIL #02-E79** **UST FINDER** **1028242636**
SSE **4790 S SR 7** **UST FINDER RELEASE** **N/A**
1/8-1/4 **FORT LAUDERDALE, FL 33314**
0.166 mi.
876 ft. **Site 8 of 9 in cluster N**

Relative: UST FINDER:
Lower

Actual: Object ID:	73366
3 ft. Facility ID:	FL8942954
Name:	MOBIL #02-E79
Address:	4790 S SR 7
City,State,Zip:	FORT LAUDERDALE, FL 33314
Address Match Type:	Not reported
Open USTs:	0
Closed USTs:	3
TOS USTs:	0
Population 1500ft:	3164
Private Wells 1500ft:	0
Within 100yr Floodplain:	No
Land Use:	Developed, Low Intensity
Within SPA:	No
SPA PWS Facility ID:	Not reported
SPA Water Type:	Not reported
SPA Facility Type:	Not reported

MOBIL #02-E79 (Continued) **1028242636**

SPA HUC12: Not reported
Within WHPA: Yes
WHPA PWS Facility ID: FL4061121_276538375
WHPA Water Type: GW - Ground water
WHPA Facility Type: WL - Well
WHPA HUC12: 030902061203
Facility Status: Closed UST(s)
Date of Last Inspection: Not reported
EPA Region: 4
Tribe: Not reported
Coordinate Source: State
X Coord: -80.20833333
Y Coord: 26.1458333300001
Latitude: 26.14583333
Longitude: -80.20833333

UST FINDER:
Object ID: 302443
Facility ID: FL8942954
Tank ID: FL8942954-1
Tank Status: Closed
Installation Date: Not reported
Removal Date: Not reported
Tank Capacity: 4000
Substances: Leaded Gas
Tank Wall Type: Not reported

Object ID: 302444
Facility ID: FL8942954
Tank ID: FL8942954-2
Tank Status: Closed
Installation Date: Not reported
Removal Date: Not reported
Tank Capacity: 4000
Substances: Leaded Gas
Tank Wall Type: Not reported

Object ID: 302445
Facility ID: FL8942954
Tank ID: FL8942954-3
Tank Status: Closed
Installation Date: Not reported
Removal Date: Not reported
Tank Capacity: 4000
Substances: Unleaded Gas
Tank Wall Type: Not reported

UST FINDER RELEASE:
Object ID: 122401
Facility ID: FL8942954
Lust ID: FL30532
Name: MOBIL #02-E79
Address: 4790 S SR 7
City,State,Zip: FORT LAUDERDALE, FL 0
Address Match Type: Not reported
Reported Date: 1988/06/03 16:00:00+00

MOBIL #02-E79 (Continued) **1028242636**

Status:	No Further Action
Substance:	Not reported
Population within 1500ft:	3165
Domestic Wells within 1500ft:	0
Land Use:	Developed, Low Intensity
Within SPA:	No
SPA PWS Facility ID:	Not reported
SPA Water Type:	Not reported
SPA Facility Type:	Not reported
SPA HUC12:	Not reported
Within WHPA:	Yes
WHPA PWS Facility ID:	FL4061121_276538375
WHPA Water Type:	GW - Ground water
WHPA Facility Type:	WL - Well
WHPA HUC12:	030902061203
Within 100yr Floodplain:	No
Tribe:	Not reported
EPA Region:	4
NFA Letter 1:	Not reported
NFA Letter 2:	Not reported
NFA Letter 3:	Not reported
NFA Letter 4:	Not reported
Closed With Residual Contaminate:	Not reported
Coordinate Source:	State
X Coord:	-80.20833
Y Coord:	26.14583
Latitude:	26.14583
Longitude:	-80.20833

P104 **CLEAN GROUNDS INC.** **FL DADE CO LW** **S118741087**
WNW **4211 KEAN RD** **FL BROWARD CO. HM** **N/A**
1/8-1/4 **DAVIE, FL 33314**
0.167 mi.
883 ft. **Site 1 of 3 in cluster P**

Relative: **Higher**
Actual: **12 ft.**

DADE CO LW:

Name:	CLEAN GROUNDS INC.
Address:	4211 KEAN RD
City,State,Zip:	DAVIE, FL 33314
Facility Id:	2023073116120138
Permit Status:	NOTIFIED OF PERMIT REQUIREMENT/IN PROCESS
Permit Code:	1
Work Group:	LW
Work Group Number:	1111
Permit Number:	LW-00001111
Address Description:	Not reported
Folio:	9000000000001
Title Code:	AOP
Title Code Description:	ST
Permit Title:	LIQUID WASTE TRANSPORTERS
Permit Class:	ST
Permit Class Description:	SEPTIC TANK AND GREASE TRAPS

Name:	PCI STORMWATER SOLUTIONS INC.
Address:	4211 KEAN RD
City,State,Zip:	DAVIE, FL 33314
Facility Id:	2017021710583787
Permit Status:	PERMIT NO LONGER NEEDED/CLOSED/WITHDRAWN

CLEAN GROUNDS INC. (Continued) **S118741087**

Permit Code:	7
Work Group:	LW
Work Group Number:	905
Permit Number:	LW-00000905
Address Description:	Not reported
Folio:	9000000000001
Title Code:	AOP
Title Code Description:	ST
Permit Title:	LIQUID WASTE TRANSPORTERS
Permit Class:	ST
Permit Class Description:	SEPTIC TANK AND GREASE TRAPS

Name:	CLEAN GROUNDS INC.
Address:	4211 KEAN RD
City,State,Zip:	FORT LAUDERDALE, FL 33314
Facility Id:	2015071613040092
Permit Status:	VERIFICATION OF PERMIT REQUIREMENT
Permit Code:	17
Work Group:	LW
Work Group Number:	864
Permit Number:	LW-00000864
Address Description:	Not reported
Folio:	9000000000001
Title Code:	AOP
Title Code Description:	ST
Permit Title:	LIQUID WASTE TRANSPORTERS
Permit Class:	ST
Permit Class Description:	SEPTIC TANK AND GREASE TRAPS

BROWARD CO. HM:

Name:	PCI STORMWATER SOLUTIONS, INC.
Address:	4211 KEAN RD
City,State,Zip:	DAVIE, FL 33314
Region:	BROWARD
Facility ID:	20606
Alt Location:	Not reported
Facility Status:	OPEN

P105 **SUBAQUEOUS SERVICES INC** **FL AST** **A100179832**
WNW **4201 KEAN RD** **N/A**
1/8-1/4 **DAVIE, FL 33314**
0.173 mi.
911 ft. **Site 2 of 3 in cluster P**

Relative:
Higher

Actual:
12 ft.

AST:

Facility ID:	9103219
Name:	SUBAQUEOUS SERVICES INC
Address:	4201 KEAN RD
City,State,Zip:	DAVIE, FL 33314
Facility Phone:	9545812810
Facility Status:	CLOSED
Facility Type:	C
Type Description:	Fuel user/Non-retail
Depco:	P
Region:	STATE
Positioning Method:	AGPS
Latitude/Longitude:	26 15 30 / 80 8 45

SUBAQUEOUS SERVICES INC (Continued) **A100179832**

Tank:
- Tank ID: 2
- Tank Capacity: 3000
- Tank Location: ABOVEGROUND
- Tank Status: B-Removed from Site
- Status Date: 03/01/2003
- Install Date: 1/1/1990
- Substance: O
- Content Description: New/Lube Oil
- Vessel Indicator: TANK
- DEP Contractor: P

Owner:
- Owner ID: 51969
- Owner Name: SUBAQUEOUS SERVICES INC
- Owner Address: 4201 KEAN RD
- Owner Address 2: Not reported
- Owner City,State,Zip: FORT LAUDERDALE, FL 33314
- Owner Contact: KENNY SLOAN
- Owner Phone: 9545812810

- Tank ID: 8
- Tank Capacity: 2000
- Tank Location: ABOVEGROUND
- Tank Status: B-Removed from Site
- Status Date: 03/01/2003
- Install Date: 1/1/1993
- Substance: L
- Content Description: Waste Oil
- Vessel Indicator: TANK
- DEP Contractor: P

Owner:
- Owner ID: 51969
- Owner Name: SUBAQUEOUS SERVICES INC
- Owner Address: 4201 KEAN RD
- Owner Address 2: Not reported
- Owner City,State,Zip: FORT LAUDERDALE, FL 33314
- Owner Contact: KENNY SLOAN
- Owner Phone: 9545812810

- Tank ID: 6
- Tank Capacity: 250
- Tank Location: ABOVEGROUND
- Tank Status: B-Removed from Site
- Status Date: 03/01/2003
- Install Date: 1/1/1990
- Substance: Z
- Content Description: Other Non Regulated
- Vessel Indicator: TANK
- DEP Contractor: P

Owner:
- Owner ID: 51969
- Owner Name: SUBAQUEOUS SERVICES INC
- Owner Address: 4201 KEAN RD

SUBAQUEOUS SERVICES INC (Continued) **A100179832**

Owner Address 2: Not reported
Owner City,State,Zip: FORT LAUDERDALE, FL 33314
Owner Contact: KENNY SLOAN
Owner Phone: 9545812810

Tank ID: 5
Tank Capacity: 250
Tank Location: ABOVEGROUND
Tank Status: B-Removed from Site
Status Date: 03/01/2003
Install Date: 1/1/1990
Substance: L
Content Description: Waste Oil
Vessel Indicator: TANK
DEP Contractor: P

Owner:
Owner ID: 51969
Owner Name: SUBAQUEOUS SERVICES INC
Owner Address: 4201 KEAN RD
Owner Address 2: Not reported
Owner City,State,Zip: FORT LAUDERDALE, FL 33314
Owner Contact: KENNY SLOAN
Owner Phone: 9545812810

Tank ID: 4
Tank Capacity: 550
Tank Location: ABOVEGROUND
Tank Status: B-Removed from Site
Status Date: 03/01/2003
Install Date: 1/1/1990
Substance: B
Content Description: Unleaded Gas
Vessel Indicator: TANK
DEP Contractor: P

Owner:
Owner ID: 51969
Owner Name: SUBAQUEOUS SERVICES INC
Owner Address: 4201 KEAN RD
Owner Address 2: Not reported
Owner City,State,Zip: FORT LAUDERDALE, FL 33314
Owner Contact: KENNY SLOAN
Owner Phone: 9545812810

Tank ID: 3
Tank Capacity: 550
Tank Location: ABOVEGROUND
Tank Status: B-Removed from Site
Status Date: 03/01/2003
Install Date: 1/1/1990
Substance: O
Content Description: New/Lube Oil
Vessel Indicator: TANK
DEP Contractor: P

SUBAQUEOUS SERVICES INC (Continued) **A100179832**

Owner:
Owner ID: 51969
Owner Name: SUBAQUEOUS SERVICES INC
Owner Address: 4201 KEAN RD
Owner Address 2: Not reported
Owner City,State,Zip: FORT LAUDERDALE, FL 33314
Owner Contact: KENNY SLOAN
Owner Phone: 9545812810

Tank ID: 7
Tank Capacity: 550
Tank Location: ABOVEGROUND
Tank Status: B-Removed from Site
Status Date: 03/01/2003
Install Date: 9/1/1993
Substance: D
Content Description: Vehicular Diesel
Vessel Indicator: TANK
DEP Contractor: P

Owner:
Owner ID: 51969
Owner Name: SUBAQUEOUS SERVICES INC
Owner Address: 4201 KEAN RD
Owner Address 2: Not reported
Owner City,State,Zip: FORT LAUDERDALE, FL 33314
Owner Contact: KENNY SLOAN
Owner Phone: 9545812810

Tank ID: 1
Tank Capacity: 1000
Tank Location: ABOVEGROUND
Tank Status: B-Removed from Site
Status Date: 03/01/2003
Install Date: 1/1/1990
Substance: Z
Content Description: Other Non Regulated
Vessel Indicator: TANK
DEP Contractor: P

Owner:
Owner ID: 51969
Owner Name: SUBAQUEOUS SERVICES INC
Owner Address: 4201 KEAN RD
Owner Address 2: Not reported
Owner City,State,Zip: FORT LAUDERDALE, FL 33314
Owner Contact: KENNY SLOAN
Owner Phone: 9545812810

P106 **SUBAQUEOUS SERVICES INC** **FL Financial Assurance** **S105213247**
WNW **4201 KEAN RD** **FL HAZ WASTE** **N/A**
1/8-1/4 **DAVIE, FL 33314** **FL BROWARD CO. HM**
0.173 mi. **FL BROWARD CO. NOV**
911 ft. **Site 3 of 3 in cluster P**

Relative:
Higher

Actual:
12 ft.

FL Financial Assurance 3:

Name:	SUBAQUEOUS SERVICES INC
Address:	4201 KEAN RD
City,State,Zip:	DAVIE, FL 33314
Region:	3
Facility ID:	9103219
Facility Phone:	9545812810
Facility Status:	CLOSED
Facility Type:	C
Type Description:	Fuel user/Non-retail
DEP CO:	P
Finaincial Responsibility:	INSURANCE
Insurance Company:	COMMERCE & INDUSTRY
Effective Date:	04/09/2002
Expire Date:	04/09/2003
Owner ID:	51969
Onwer Name:	SUBAQUEOUS SERVICES INC
Owner Address:	4201 KEAN RD
Owner Address2:	Not reported
Owner City,St,Zip:	FORT LAUDERDALE, FL 33314
Contact:	KENNY SLOAN
Resp Party Phone:	9545812810

HAZ WASTE:

Facility ID:	11753
Name:	SUBAQUEOUS SERVICES INC
Address:	4201 KEAN RD
City,State,Zip:	DAVIE, FL 33314
County:	BROWARD
Telephone:	(954)581-2810
Email:	Not reported
Status:	A - ACTIVE - WASTE GENERATOR
Generator Status:	N - NOT A HAZARDOUS WASTE GENERATOR
EPA ID:	Not reported
Other ID:	01447
Old Facility ID:	616421
SIC:	1629 - CONSTRUCTION - HEAVY CONSTRUCTION, NEC
Verified:	V - VERIFICATION BY ON-SITE VISIT
Verified Date:	10/16/2002
Hazardous Waste LBS/YEAR:	0
Wastes:	1

BROWARD CO. HM:

Name:	SUBAQUEOUS SERVICES, INC.
Address:	4201 KEAN RD
City,State,Zip:	FORT LAUDERDALE, FL 33314
Region:	BROWARD
Facility ID:	01447
Alt Location:	Not reported
Facility Status:	OPEN

SUBAQUEOUS SERVICES INC (Continued) **S105213247**

BROWARD CO. NOV:

Name:	PCI STORMWATER SOLUTIONS, INC
Address:	4201 KEAN RD
City,State,Zip:	DAVIE, FL 33314
Notice of Violation:	03/23/2016
Facility Status:	Closed
Region:	BROWARD
Enforcement Number:	NOV16-0026
Code Section Number:	27-437(a)(2) Waste Transporters: Prohibitions
Completed Date:	11/04/2016
Closest Major Intersection:	Not reported

Name:	PCI STORMWATER SOLUTIONS, INC
Address:	4201 KEAN RD
City,State,Zip:	DAVIE, FL 33314
Notice of Violation:	03/23/2016
Facility Status:	Closed
Region:	BROWARD
Enforcement Number:	NOV16-0026
Code Section Number:	27-27(a)(2) General violations and prohibitions.
Completed Date:	11/04/2016
Closest Major Intersection:	Not reported

Name:	PCI STORMWATER SOLUTIONS, INC.
Address:	4201 KEAN RD
City,State,Zip:	DAVIE, FL 33314
Notice of Violation:	03/23/2016
Facility Status:	Closed
Region:	BROWARD
Enforcement Number:	NOV16-0026
Code Section Number:	27-27(a)(2) General violations and prohibitions.
Completed Date:	11/04/2016
Closest Major Intersection:	Not reported

Name:	PCI STORMWATER SOLUTIONS, INC.
Address:	4201 KEAN RD
City,State,Zip:	DAVIE, FL 33314
Notice of Violation:	03/23/2016
Facility Status:	Closed
Region:	BROWARD
Enforcement Number:	NOV16-0026
Code Section Number:	27-437(a)(2) Waste Transporters: Prohibitions
Completed Date:	11/04/2016
Closest Major Intersection:	Not reported

Q107 **WHEELABRATOR SOUTH BROWARD, INC.** **FL HAZ WASTE** **S130084139**
NE **4400 S STATE ROAD 7** **N/A**
1/8-1/4 **FORT LAUDERDALE, FL 33314**
0.173 mi.
913 ft. **Site 1 of 12 in cluster Q**

Relative: **Lower**
Actual: **3 ft.**

HAZ WASTE:

Facility ID:	204665
Name:	WHEELABRATOR SOUTH BROWARD, INC.
Address:	4400 S STATE ROAD 7
City,State,Zip:	FORT LAUDERDALE, FL 33314
County:	BROWARD

WHEELABRATOR SOUTH BROWARD, INC. (Continued) **S130084139**

Telephone:	(0)-
Email:	Not reported
Status:	A - ACTIVE - WASTE GENERATOR
Generator Status:	N - NOT A HAZARDOUS WASTE GENERATOR
EPA ID:	FLR000169292
Other ID:	05317
Old Facility ID:	Not reported
SIC:	4931 - TRANS. & UTILITIES - ELECTRIC AND OTHER SERVICES COMBINED
Verified:	V - VERIFICATION BY ON-SITE VISIT
Verified Date:	03/08/2012
Hazardous Waste LBS/YEAR:	Not reported
Wastes:	0

Q108 **WHEELABRATOR SOUTH BROWARD INC** **FL LUST** **U004130554**
NE **4400 SR 7** **FL UST** **N/A**
1/8-1/4 **FORT LAUDERDALE, FL 33314** **FL AST**
0.173 mi. **FL DWM CONTAM**
913 ft. **Site 2 of 12 in cluster Q** **FL Financial Assurance**

Relative: **Lower**

Actual: **3 ft.**

LUST:

Name:	WHEELABRATOR SOUTH BROWARD INC
Address:	4400 SR 7
City,State,Zip:	FORT LAUDERDALE, FL 33314
Region:	STATE
Facility Id:	8945468
Facility Status:	OPEN
Facility Type:	C - Fuel user/Non-retail
Facility Phone:	(954)581-6606
Facility Cleanup Rank:	Not reported
District:	Southeast District
Lat/Long (dms):	26 4 6.99549999 / 80 12 14.1041000
Section:	25
Township:	50S
Range:	41E
Feature:	Not reported
Method:	AGPS
Datum:	0
Score:	Not reported
Score Effective Date:	2011-12-15 00:00:00
Score When Ranked:	Not reported
Operator:	SCOTT MCILVAINE
Name Update:	2011-08-19 00:00:00
Address Update:	2001-06-04 00:00:00

Petroleum Cleanup PCT Facility Score:

Facility Cleanup Status:	CMPL - COMPLETED
Contact:	THOMAS KIRK
Contact Company:	WHEELABRATOR SOUTH BROWARD INC
Contact Address:	100 ARBORETUM DR
Contact City/State/Zip:	NEWINGTON, NH 3801
Phone:	(603)929-3134
Bad Address Ind:	N
State:	FL
Zip:	33314, 4022
Score:	Not reported
Score Effective Date:	2011-12-15 00:00:00
Related Party ID:	23831
Primary RP Role:	ACCOUNT OWNER

WHEELABRATOR SOUTH BROWARD INC (Continued) **U004130554**

RP Begin Date: 1991-02-19
RP Zip: Not reported
RP Extension: Not reported

Discharge Cleanup Summary:
Discharge Date: 1/21/2002
PCT Discharge Combined: Not reported
Cleanup Required: R - CLEANUP REQUIRED
Discharge Cleanup Status: NFA - NFA COMPLETE
Disch Cleanup Status Date: 12/11/2002
Cleanup Work Status: COMPLETED
Information Source: D - DISCHARGE NOTIFICATION
Other Source Description: Not reported
Eligibility Indicator: I - INELIGIBLE
Site Manager: MELLACHERUVU_SX
Site Mgr End Date: 12/11/2002
Tank Office: PCLP6 - BROWARD CNTY ENVIRONMENTAL PROTECTION DEPT
Discharge Date: 6/13/2011
PCT Discharge Combined: Not reported
Cleanup Required: N - NO CLEANUP REQUIRED
Discharge Cleanup Status: NREQ - CLEANUP NOT REQUIRED
Disch Cleanup Status Date: 11/8/2002
Cleanup Work Status: COMPLETED
Information Source: D - DISCHARGE NOTIFICATION
Other Source Description: Not reported
Eligibility Indicator: I - INELIGIBLE
Site Manager: ARRAZOLA_NR
Site Mgr End Date: 12/16/2011
Tank Office: PCLP6 - BROWARD CNTY ENVIRONMENTAL PROTECTION DEPT
Discharge Date: 9/22/2009
PCT Discharge Combined: Not reported
Cleanup Required: N - NO CLEANUP REQUIRED
Discharge Cleanup Status: NREQ - CLEANUP NOT REQUIRED
Disch Cleanup Status Date: 8/5/2011
Cleanup Work Status: COMPLETED
Information Source: D - DISCHARGE NOTIFICATION
Other Source Description: Not reported
Eligibility Indicator: I - INELIGIBLE
Site Manager: ARRAZOLA_NR
Site Mgr End Date: 8/8/2011
Tank Office: PCLP6 - BROWARD CNTY ENVIRONMENTAL PROTECTION DEPT
Discharge Date: 11/2/1988
PCT Discharge Combined: Not reported
Cleanup Required: R - CLEANUP REQUIRED
Discharge Cleanup Status: NFA - NFA COMPLETE
Disch Cleanup Status Date: 10/9/1991
Cleanup Work Status: COMPLETED
Information Source: E - EDI
Other Source Description: Not reported
Eligibility Indicator: E - ELIGIBLE
Site Manager: Not reported
Site Mgr End Date: Not reported
Tank Office: -

Petroleum Cleanup Program Eligibility:
Facility ID: 8945468
Discharge Date: 11/2/1988

WHEELABRATOR SOUTH BROWARD INC (Continued) **U004130554**

Pct Discharge Combined With:	Not reported
Cleanup Required:	R - CLEANUP REQUIRED
Discharge Cleanup Status:	NFA - NFA COMPLETE
Disch Cleanup Status Date:	10/9/1991
Cleanup Work Status:	COMPLETED
Information Source:	Not reported
Other Source Description:	Not reported
Application Received Date:	Not reported
Cleanup Program:	E - EARLY DETECTION INCENTIVE
Eligibility Status:	Not reported
Elig Status Date:	Not reported
Letter Of Intent Date:	Not reported
Redetermined:	Not reported
Inspection Date:	Not reported
Site Manager:	Not reported
Site Mgr End Date:	Not reported
Tank Office:	-
Deductible Amount:	Not reported
Deductible Paid To Date:	Not reported
Co-Pay Amount:	Not reported
Co-Pay Paid To Date:	Not reported
Cap Amount:	0

Contaminated Media:

Discharge Date:	1/21/2002
Pct Discharge Combined With:	Not reported
Cleanup Required:	R - CLEANUP REQUIRED
Discharge Cleanup Status:	NFA - NFA COMPLETE
Disch Cleanup Status Date:	12/11/2002
Cleanup Work Status:	COMPLETED
Information Source:	D - DISCHARGE NOTIFICATION
Other Source Description:	Not reported
Elig Indicator:	I - INELIGIBLE
Site Manager:	MELLACHERUVU_SX
Site Mgr End Date:	12/11/2002
Tank Office:	PCLP6 - BROWARD CNTY ENVIRONME
Contaminated Drinking Wells:	0
Contaminated Monitoring Well:	No
Contaminated Soil:	Yes
Contaminated Surface Water:	No
Contaminated Ground Water:	No
Pollutant:	D - Vehicular Diesel
Pollutant Other Description:	Not reported
Gallons Discharged:	55
Discharge Date:	6/13/2011
Pct Discharge Combined With:	Not reported
Cleanup Required:	N - NO CLEANUP REQUIRED
Discharge Cleanup Status:	NREQ - CLEANUP NOT REQUIRED
Disch Cleanup Status Date:	11/8/2002
Cleanup Work Status:	COMPLETED
Information Source:	D - DISCHARGE NOTIFICATION
Other Source Description:	Not reported
Elig Indicator:	I - INELIGIBLE
Site Manager:	ARRAZOLA_NR
Site Mgr End Date:	12/16/2011
Tank Office:	PCLP6 - BROWARD CNTY ENVIRONME
Contaminated Drinking Wells:	Not reported
Contaminated Monitoring Well:	No

WHEELABRATOR SOUTH BROWARD INC (Continued) **U004130554**

Contaminated Soil:	Yes
Contaminated Surface Water:	No
Contaminated Ground Water:	No
Pollutant:	H - Generator/Pump Diesel
Pollutant Other Description:	Not reported
Gallons Discharged:	20
Discharge Date:	9/22/2009
Pct Discharge Combined With:	Not reported
Cleanup Required:	N - NO CLEANUP REQUIRED
Discharge Cleanup Status:	NREQ - CLEANUP NOT REQUIRED
Disch Cleanup Status Date:	8/5/2011
Cleanup Work Status:	COMPLETED
Information Source:	D - DISCHARGE NOTIFICATION
Other Source Description:	Not reported
Elig Indicator:	I - INELIGIBLE
Site Manager:	ARRAZOLA_NR
Site Mgr End Date:	8/8/2011
Tank Office:	PCLP6 - BROWARD CNTY ENVIRONME
Contaminated Drinking Wells:	Not reported
Contaminated Monitoring Well:	No
Contaminated Soil:	No
Contaminated Surface Water:	No
Contaminated Ground Water:	No
Pollutant:	Y - Unknown/Not Reported
Pollutant Other Description:	hydraulic oil
Gallons Discharged:	80

Task Information:

District:	SED
Facility ID:	8945468
Facility Status:	OPEN
Facility Type:	C - Fuel user/Non-retail -
County:	BROWARD
County ID:	6
Cleanup Eligibility Status:	I
Source Effective Date:	11-08-2002
Discharge Date:	01-21-2002
Cleanup Required:	R - CLEANUP REQUIRED
Discharge Cleanup Status:	NFA - NFA COMPLETE
Disch Cleanup Status Date:	12-11-2002
SRC Action Type:	NFA - NO FURTHER ACTION
SRC Submit Date:	11-07-2002
SRC Review Date:	11-07-2002
SRC Completion Status:	A - APPROVED
SRC Issue Date:	12-11-2002
SRC Comment:	Not reported
Cleanup Work Status:	COMPLETED
Site Mgr:	MELLACHERUVU_SX
Site Mgr End Date:	12-11-2002
Tank Office:	PCLP6 - Broward County
SR Task ID:	Not reported
SR Cleanup Responsible:	Not reported
SR Funding Eligibility Type:	Not reported
SR Actual Cost:	Not reported
SR Completion Date:	Not reported
SR Payment Date:	Not reported
SR Oral Date:	Not reported
SR Written Date:	Not reported

WHEELABRATOR SOUTH BROWARD INC (Continued) **U004130554**

SR Soil Removal:	Not reported
SR Free Product Removal:	Not reported
SR Soil Tonnage Removed:	Not reported
SR Soil Treatment:	Not reported
SR Other Treatment:	Not reported
SR Alternate Proc Received Date:	Not reported
SR Alternate Procedure Status:	Not reported
SR Alternate Procedure Status Date:	Not reported
SR Alternate Procedure Comments:	Not reported
SA Task ID:	68873
SA Cleanup Responsible:	Not reported
SA Funding Eligibility Type:	Not reported
SA Actual Cost:	Not reported
SA Completion Date:	Not reported
SA Payment Date:	Not reported
RAP Task ID:	68635
RAP Cleanup Responsible ID:	Not reported
RAP Funding Eligibility Type:	Not reported
RAP Actual Cost:	Not reported
RAP Completion Date:	Not reported
RAP Payment Date:	Not reported
RAP Last Order Approved:	Not reported
RA Task ID:	69899
RA Cleanup Responsible:	Not reported
RA Funding Eligibility Type:	Not reported
RA Years to Complete:	0
RA Actual Cost:	Not reported
District:	SED
Facility ID:	8945468
Facility Status:	OPEN
Facility Type:	C - Fuel user/Non-retail -
County:	BROWARD
County ID:	6
Cleanup Eligibility Status:	I
Source Effective Date:	Not reported
Discharge Date:	06-13-2011
Cleanup Required:	N - NO CLEANUP REQUIRED
Discharge Cleanup Status:	NREQ - CLEANUP NOT REQUIRED
Disch Cleanup Status Date:	11-08-2002
SRC Action Type:	Not reported
SRC Submit Date:	Not reported
SRC Review Date:	Not reported
SRC Completion Status:	Not reported
SRC Issue Date:	Not reported
SRC Comment:	Not reported
Cleanup Work Status:	COMPLETED
Site Mgr:	ARRAZOLA_NR
Site Mgr End Date:	12-16-2011
Tank Office:	PCLP6 - Broward County
SR Task ID:	Not reported
SR Cleanup Responsible:	Not reported
SR Funding Eligibility Type:	Not reported
SR Actual Cost:	Not reported
SR Completion Date:	Not reported
SR Payment Date:	Not reported
SR Oral Date:	Not reported
SR Written Date:	Not reported

WHEELABRATOR SOUTH BROWARD INC (Continued) **U004130554**

SR Soil Removal:	Not reported
SR Free Product Removal:	Not reported
SR Soil Tonnage Removed:	Not reported
SR Soil Treatment:	Not reported
SR Other Treatment:	Not reported
SR Alternate Proc Received Date:	Not reported
SR Alternate Procedure Status:	Not reported
SR Alternate Procedure Status Date:	Not reported
SR Alternate Procedure Comments:	Not reported
SA Task ID:	Not reported
SA Cleanup Responsible:	Not reported
SA Funding Eligibility Type:	Not reported
SA Actual Cost:	Not reported
SA Completion Date:	Not reported
SA Payment Date:	Not reported
RAP Task ID:	Not reported
RAP Cleanup Responsible ID:	Not reported
RAP Funding Eligibility Type:	Not reported
RAP Actual Cost:	Not reported
RAP Completion Date:	Not reported
RAP Payment Date:	Not reported
RAP Last Order Approved:	Not reported
RA Task ID:	88260
RA Cleanup Responsible:	Not reported
RA Funding Eligibility Type:	Not reported
RA Years to Complete:	Not reported
RA Actual Cost:	Not reported
District:	SED
Facility ID:	8945468
Facility Status:	OPEN
Facility Type:	C - Fuel user/Non-retail -
County:	BROWARD
County ID:	6
Cleanup Eligibility Status:	I
Source Effective Date:	Not reported
Discharge Date:	09-22-2009
Cleanup Required:	N - NO CLEANUP REQUIRED
Discharge Cleanup Status:	NREQ - CLEANUP NOT REQUIRED
Disch Cleanup Status Date:	08-05-2011
SRC Action Type:	Not reported
SRC Submit Date:	Not reported
SRC Review Date:	Not reported
SRC Completion Status:	Not reported
SRC Issue Date:	Not reported
SRC Comment:	Not reported
Cleanup Work Status:	COMPLETED
Site Mgr:	ARRAZOLA_NR
Site Mgr End Date:	08-08-2011
Tank Office:	PCLP6 - Broward County
SR Task ID:	Not reported
SR Cleanup Responsible:	Not reported
SR Funding Eligibility Type:	Not reported
SR Actual Cost:	Not reported
SR Completion Date:	Not reported
SR Payment Date:	Not reported
SR Oral Date:	Not reported
SR Written Date:	Not reported

WHEELABRATOR SOUTH BROWARD INC (Continued) **U004130554**

SR Soil Removal:	Not reported
SR Free Product Removal:	Not reported
SR Soil Tonnage Removed:	Not reported
SR Soil Treatment:	Not reported
SR Other Treatment:	Not reported
SR Alternate Proc Received Date:	Not reported
SR Alternate Procedure Status:	Not reported
SR Alternate Procedure Status Date:	Not reported
SR Alternate Procedure Comments:	Not reported
SA Task ID:	Not reported
SA Cleanup Responsible:	Not reported
SA Funding Eligibility Type:	Not reported
SA Actual Cost:	Not reported
SA Completion Date:	Not reported
SA Payment Date:	Not reported
RAP Task ID:	Not reported
RAP Cleanup Responsible ID:	Not reported
RAP Funding Eligibility Type:	Not reported
RAP Actual Cost:	Not reported
RAP Completion Date:	Not reported
RAP Payment Date:	Not reported
RAP Last Order Approved:	Not reported
RA Task ID:	Not reported
RA Cleanup Responsible:	Not reported
RA Funding Eligibility Type:	Not reported
RA Years to Complete:	Not reported
RA Actual Cost:	Not reported
District:	SED
Facility ID:	8945468
Facility Status:	OPEN
Facility Type:	C - Fuel user/Non-retail -
County:	BROWARD
County ID:	6
Cleanup Eligibility Status:	E
Source Effective Date:	10-09-1991
Discharge Date:	11-02-1988
Cleanup Required:	R - CLEANUP REQUIRED
Discharge Cleanup Status:	NFA - NFA COMPLETE
Disch Cleanup Status Date:	10-09-1991
SRC Action Type:	NFA - NO FURTHER ACTION
SRC Submit Date:	09-12-1991
SRC Review Date:	10-03-1991
SRC Completion Status:	A - APPROVED
SRC Issue Date:	10-09-1991
SRC Comment:	Not reported
Cleanup Work Status:	COMPLETED
Site Mgr:	Not reported
Site Mgr End Date:	Not reported
Tank Office:	Not reported
SR Task ID:	Not reported
SR Cleanup Responsible:	Not reported
SR Funding Eligibility Type:	Not reported
SR Actual Cost:	Not reported
SR Completion Date:	Not reported
SR Payment Date:	Not reported
SR Oral Date:	Not reported
SR Written Date:	Not reported

WHEELABRATOR SOUTH BROWARD INC (Continued) **U004130554**

SR Soil Removal:	Not reported
SR Free Product Removal:	Not reported
SR Soil Tonnage Removed:	Not reported
SR Soil Treatment:	Not reported
SR Other Treatment:	Not reported
SR Alternate Proc Received Date:	Not reported
SR Alternate Procedure Status:	Not reported
SR Alternate Procedure Status Date:	Not reported
SR Alternate Procedure Comments:	Not reported
SA Task ID:	25671
SA Cleanup Responsible:	Not reported
SA Funding Eligibility Type:	Not reported
SA Actual Cost:	Not reported
SA Completion Date:	10-02-1991
SA Payment Date:	Not reported
RAP Task ID:	Not reported
RAP Cleanup Responsible ID:	Not reported
RAP Funding Eligibility Type:	Not reported
RAP Actual Cost:	Not reported
RAP Completion Date:	Not reported
RAP Payment Date:	Not reported
RAP Last Order Approved:	Not reported
RA Task ID:	25672
RA Cleanup Responsible:	RP - RESPONSIBLE PARTY
RA Funding Eligibility Type:	Not reported
RA Years to Complete:	Not reported
RA Actual Cost:	Not reported

Click here for Florida Oculus:

UST:

Facility ID:	8945468
Name:	WHEELABRATOR SOUTH BROWARD INC
Address:	4400 SR 7
City,State,Zip:	FORT LAUDERDALE, FL 33314
Facility Phone:	9545816606
Facility Status:	OPEN
Facility Type:	C
Type Description:	Fuel user/Non-retail
Depco:	P
Region:	STATE
Positioning Method:	AGPS
Latitude/Longitude:	26 4 11 / 80 12 15

UST:

Tank ID:	4
Tank Capacity:	888
Tank Location:	UNDERGROUND
Tank Status:	B-Removed from Site
Status Date:	Not reported
Install Date:	Not reported
Substance:	Y
Content Description:	Unknown/Not Reported
Vessel Indicator:	TANK
DEP Contractor:	P

Owner:

Owner ID:	23831

WHEELABRATOR SOUTH BROWARD INC (Continued) **U004130554**

Owner Name: WHEELABRATOR SOUTH BROWARD INC
Owner Address: 100 ARBORETUM DR
Owner Address 2: ATT: STORAGE TANK REGIS
Owner City,State,Zip: NEWINGTON, NH 3801
Owner Contact: THOMAS KIRK
Owner Phone: 6039293134

Construction:
Tank ID: 9
Construction Category: E
Construction Description: Fiberglass

Tank ID: 9
Construction Category: K
Construction Description: AST containment

Tank ID: 8
Construction Category: E
Construction Description: Fiberglass

Tank ID: 8
Construction Category: K
Construction Description: AST containment

Tank ID: 8
Construction Category: M
Construction Description: Spill containment bucket

Piping:
Tank ID: 9
Piping Category: A
Piping Description: Abv, no soil contact

Tank ID: 9
Piping Category: I
Piping Description: Suction piping system

Tank ID: 8
Piping Category: A
Piping Description: Abv, no soil contact

Tank ID: 8
Piping Category: I
Piping Description: Suction piping system

Tank ID: 8
Piping Category: J
Piping Description: Pressurized piping system

Monitoring:
Tank ID: 8
Petro Monitoring Category: Q
Monitoring Description: Visual inspection of ASTs

Tank ID: 9
Petro Monitoring Category: D

WHEELABRATOR SOUTH BROWARD INC (Continued) **U004130554**

Monitoring Description: SPCC Plan

Tank ID: 9
Petro Monitoring Category: Q
Monitoring Description: Visual inspection of ASTs

Tank ID: 8
Petro Monitoring Category: D
Monitoring Description: SPCC Plan

Tank ID: 8
Petro Monitoring Category: M
Monitoring Description: Manual tank gauging - USTs

Tank ID: 3
Tank Capacity: 888
Tank Location: UNDERGROUND
Tank Status: B-Removed from Site
Status Date: Not reported
Install Date: Not reported
Substance: Y
Content Description: Unknown/Not Reported
Vessel Indicator: TANK
DEP Contractor: P

Owner:
Owner ID: 23831
Owner Name: WHEELABRATOR SOUTH BROWARD INC
Owner Address: 100 ARBORETUM DR
Owner Address 2: ATT: STORAGE TANK REGIS
Owner City,State,Zip: NEWINGTON, NH 3801
Owner Contact: THOMAS KIRK
Owner Phone: 6039293134

Construction:
Tank ID: 9
Construction Category: E
Construction Description: Fiberglass

Tank ID: 9
Construction Category: K
Construction Description: AST containment

Tank ID: 8
Construction Category: E
Construction Description: Fiberglass

Tank ID: 8
Construction Category: K
Construction Description: AST containment

Tank ID: 8
Construction Category: M
Construction Description: Spill containment bucket

WHEELABRATOR SOUTH BROWARD INC (Continued) **U004130554**

Piping:

Tank ID:	9
Piping Category:	A
Piping Description:	Abv, no soil contact
Tank ID:	9
Piping Category:	I
Piping Description:	Suction piping system
Tank ID:	8
Piping Category:	A
Piping Description:	Abv, no soil contact
Tank ID:	8
Piping Category:	I
Piping Description:	Suction piping system
Tank ID:	8
Piping Category:	J
Piping Description:	Pressurized piping system

Monitoring:

Tank ID:	8
Petro Monitoring Category:	Q
Monitoring Description:	Visual inspection of ASTs
Tank ID:	9
Petro Monitoring Category:	D
Monitoring Description:	SPCC Plan
Tank ID:	9
Petro Monitoring Category:	Q
Monitoring Description:	Visual inspection of ASTs
Tank ID:	8
Petro Monitoring Category:	D
Monitoring Description:	SPCC Plan
Tank ID:	8
Petro Monitoring Category:	M
Monitoring Description:	Manual tank gauging - USTs

Tank ID:	1
Tank Capacity:	888
Tank Location:	UNDERGROUND
Tank Status:	B-Removed from Site
Status Date:	09/30/1989
Install Date:	Not reported
Substance:	Y
Content Description:	Unknown/Not Reported
Vessel Indicator:	TANK
DEP Contractor:	P

Owner:

Owner ID:	23831
Owner Name:	WHEELABRATOR SOUTH BROWARD INC

WHEELABRATOR SOUTH BROWARD INC (Continued) **U004130554**

Owner Address: 100 ARBORETUM DR
Owner Address 2: ATT: STORAGE TANK REGIS
Owner City,State,Zip: NEWINGTON, NH 3801
Owner Contact: THOMAS KIRK
Owner Phone: 6039293134

Construction:
Tank ID: 9
Construction Category: E
Construction Description: Fiberglass

Tank ID: 9
Construction Category: K
Construction Description: AST containment

Tank ID: 8
Construction Category: E
Construction Description: Fiberglass

Tank ID: 8
Construction Category: K
Construction Description: AST containment

Tank ID: 8
Construction Category: M
Construction Description: Spill containment bucket

Piping:
Tank ID: 9
Piping Category: A
Piping Description: Abv, no soil contact

Tank ID: 9
Piping Category: I
Piping Description: Suction piping system

Tank ID: 8
Piping Category: A
Piping Description: Abv, no soil contact

Tank ID: 8
Piping Category: I
Piping Description: Suction piping system

Tank ID: 8
Piping Category: J
Piping Description: Pressurized piping system

Monitoring:
Tank ID: 8
Petro Monitoring Category: Q
Monitoring Description: Visual inspection of ASTs

Tank ID: 9
Petro Monitoring Category: D
Monitoring Description: SPCC Plan

WHEELABRATOR SOUTH BROWARD INC (Continued) **U004130554**

Tank ID: 9
Petro Monitoring Category: Q
Monitoring Description: Visual inspection of ASTs

Tank ID: 8
Petro Monitoring Category: D
Monitoring Description: SPCC Plan

Tank ID: 8
Petro Monitoring Category: M
Monitoring Description: Manual tank gauging - USTs

Tank ID: 2
Tank Capacity: 888
Tank Location: UNDERGROUND
Tank Status: B-Removed from Site
Status Date: 09/30/1989
Install Date: Not reported
Substance: Y
Content Description: Unknown/Not Reported
Vessel Indicator: TANK
DEP Contractor: P

Owner:
Owner ID: 23831
Owner Name: WHEELABRATOR SOUTH BROWARD INC
Owner Address: 100 ARBORETUM DR
Owner Address 2: ATT: STORAGE TANK REGIS
Owner City,State,Zip: NEWINGTON, NH 3801
Owner Contact: THOMAS KIRK
Owner Phone: 6039293134

Construction:
Tank ID: 9
Construction Category: E
Construction Description: Fiberglass

Tank ID: 9
Construction Category: K
Construction Description: AST containment

Tank ID: 8
Construction Category: E
Construction Description: Fiberglass

Tank ID: 8
Construction Category: K
Construction Description: AST containment

Tank ID: 8
Construction Category: M
Construction Description: Spill containment bucket

Piping:
Tank ID: 9
Piping Category: A

WHEELABRATOR SOUTH BROWARD INC (Continued) **U004130554**

Piping Description: Abv, no soil contact

Tank ID: 9
Piping Category: I
Piping Description: Suction piping system

Tank ID: 8
Piping Category: A
Piping Description: Abv, no soil contact

Tank ID: 8
Piping Category: I
Piping Description: Suction piping system

Tank ID: 8
Piping Category: J
Piping Description: Pressurized piping system

Monitoring:
Tank ID: 8
Petro Monitoring Category: Q
Monitoring Description: Visual inspection of ASTs

Tank ID: 9
Petro Monitoring Category: D
Monitoring Description: SPCC Plan

Tank ID: 9
Petro Monitoring Category: Q
Monitoring Description: Visual inspection of ASTs

Tank ID: 8
Petro Monitoring Category: D
Monitoring Description: SPCC Plan

Tank ID: 8
Petro Monitoring Category: M
Monitoring Description: Manual tank gauging - USTs

AST:
Facility ID: 8945468
Name: WHEELABRATOR SOUTH BROWARD INC
Address: 4400 SR 7
City,State,Zip: FORT LAUDERDALE, FL 33314
Facility Phone: 9545816606
Facility Status: OPEN
Facility Type: C
Type Description: Fuel user/Non-retail
Depco: P
Region: STATE
Positioning Method: AGPS
Latitude/Longitude: 26 4 11 / 80 12 15

Tank:
Tank ID: 10

WHEELABRATOR SOUTH BROWARD INC (Continued) **U004130554**

Tank Capacity: 5000
Tank Location: ABOVEGROUND
Tank Status: U-In Service
Status Date: 01/01/2018
Install Date: 1/1/2018
Substance: T
Content Description: Hazardous Substance
Vessel Indicator: TANK
DEP Contractor: P

Piping:
Tank ID: 9
Piping Category: A
Piping Description: Abv, no soil contact

Tank ID: 9
Piping Category: I
Piping Description: Suction piping system

Tank ID: 8
Piping Category: A
Piping Description: Abv, no soil contact

Tank ID: 8
Piping Category: I
Piping Description: Suction piping system

Tank ID: 8
Piping Category: J
Piping Description: Pressurized piping system

Monitoring:
Tank ID: 8
Petro Monitoring Category: Q
Monitoring Description: Visual inspection of ASTs

Tank ID: 9
Petro Monitoring Category: D
Monitoring Description: SPCC Plan

Tank ID: 9
Petro Monitoring Category: Q
Monitoring Description: Visual inspection of ASTs

Tank ID: 8
Petro Monitoring Category: D
Monitoring Description: SPCC Plan

Tank ID: 8
Petro Monitoring Category: M
Monitoring Description: Manual tank gauging - USTs

Owner:
Owner ID: 23831
Owner Name: WHEELABRATOR SOUTH BROWARD INC
Owner Address: 100 ARBORETUM DR
Owner Address 2: ATT: STORAGE TANK REGIS

WHEELABRATOR SOUTH BROWARD INC (Continued) **U004130554**

Owner City,State,Zip: NEWINGTON, NH 3801
Owner Contact: THOMAS KIRK
Owner Phone: 6039293134

Construction:
Tank ID: 9
Construction Category: E
Construction Description: Fiberglass

Tank ID: 9
Construction Category: K
Construction Description: AST containment

Tank ID: 8
Construction Category: E
Construction Description: Fiberglass

Tank ID: 8
Construction Category: K
Construction Description: AST containment

Tank ID: 8
Construction Category: M
Construction Description: Spill containment bucket

Tank ID: 8
Tank Capacity: 8000
Tank Location: ABOVEGROUND
Tank Status: U-In Service
Status Date: 04/01/2011
Install Date: 6/1/1990
Substance: U
Content Description: Mineral Acid
Vessel Indicator: TANK
DEP Contractor: P

Piping:
Tank ID: 9
Piping Category: A
Piping Description: Abv, no soil contact

Tank ID: 9
Piping Category: I
Piping Description: Suction piping system

Tank ID: 8
Piping Category: A
Piping Description: Abv, no soil contact

Tank ID: 8
Piping Category: I
Piping Description: Suction piping system

Tank ID: 8
Piping Category: J
Piping Description: Pressurized piping system

WHEELABRATOR SOUTH BROWARD INC (Continued) **U004130554**

Monitoring:
Tank ID: 8
Petro Monitoring Category: Q
Monitoring Description: Visual inspection of ASTs

Tank ID: 9
Petro Monitoring Category: D
Monitoring Description: SPCC Plan

Tank ID: 9
Petro Monitoring Category: Q
Monitoring Description: Visual inspection of ASTs

Tank ID: 8
Petro Monitoring Category: D
Monitoring Description: SPCC Plan

Tank ID: 8
Petro Monitoring Category: M
Monitoring Description: Manual tank gauging - USTs

Owner:
Owner ID: 23831
Owner Name: WHEELABRATOR SOUTH BROWARD INC
Owner Address: 100 ARBORETUM DR
Owner Address 2: ATT: STORAGE TANK REGIS
Owner City,State,Zip: NEWINGTON, NH 3801
Owner Contact: THOMAS KIRK
Owner Phone: 6039293134

Construction:
Tank ID: 9
Construction Category: E
Construction Description: Fiberglass

Tank ID: 9
Construction Category: K
Construction Description: AST containment

Tank ID: 8
Construction Category: E
Construction Description: Fiberglass

Tank ID: 8
Construction Category: K
Construction Description: AST containment

Tank ID: 8
Construction Category: M
Construction Description: Spill containment bucket

Tank ID: 6
Tank Capacity: 8000
Tank Location: ABOVEGROUND
Tank Status: B-Removed from Site

WHEELABRATOR SOUTH BROWARD INC (Continued) **U004130554**

Status Date: 06/01/2011
Install Date: 3/1/1990
Substance: U
Content Description: Mineral Acid
Vessel Indicator: TANK
DEP Contractor: P

Piping:
Tank ID: 9
Piping Category: A
Piping Description: Abv, no soil contact

Tank ID: 9
Piping Category: I
Piping Description: Suction piping system

Tank ID: 8
Piping Category: A
Piping Description: Abv, no soil contact

Tank ID: 8
Piping Category: I
Piping Description: Suction piping system

Tank ID: 8
Piping Category: J
Piping Description: Pressurized piping system

Monitoring:
Tank ID: 8
Petro Monitoring Category: Q
Monitoring Description: Visual inspection of ASTs

Tank ID: 9
Petro Monitoring Category: D
Monitoring Description: SPCC Plan

Tank ID: 9
Petro Monitoring Category: Q
Monitoring Description: Visual inspection of ASTs

Tank ID: 8
Petro Monitoring Category: D
Monitoring Description: SPCC Plan

Tank ID: 8
Petro Monitoring Category: M
Monitoring Description: Manual tank gauging - USTs

Owner:
Owner ID: 23831
Owner Name: WHEELABRATOR SOUTH BROWARD INC
Owner Address: 100 ARBORETUM DR
Owner Address 2: ATT: STORAGE TANK REGIS
Owner City,State,Zip: NEWINGTON, NH 3801
Owner Contact: THOMAS KIRK
Owner Phone: 6039293134

WHEELABRATOR SOUTH BROWARD INC (Continued) **U004130554**

Construction:
Tank ID: 9
Construction Category: E
Construction Description: Fiberglass

Tank ID: 9
Construction Category: K
Construction Description: AST containment

Tank ID: 8
Construction Category: E
Construction Description: Fiberglass

Tank ID: 8
Construction Category: K
Construction Description: AST containment

Tank ID: 8
Construction Category: M
Construction Description: Spill containment bucket

Tank ID: 5
Tank Capacity: 8000
Tank Location: ABOVEGROUND
Tank Status: B-Removed from Site
Status Date: 01/09/2018
Install Date: 3/1/1990
Substance: T
Content Description: Hazardous Substance
Vessel Indicator: TANK
DEP Contractor: P

Piping:
Tank ID: 9
Piping Category: A
Piping Description: Abv, no soil contact

Tank ID: 9
Piping Category: I
Piping Description: Suction piping system

Tank ID: 8
Piping Category: A
Piping Description: Abv, no soil contact

Tank ID: 8
Piping Category: I
Piping Description: Suction piping system

Tank ID: 8
Piping Category: J
Piping Description: Pressurized piping system

Monitoring:
Tank ID: 8
Petro Monitoring Category: Q

WHEELABRATOR SOUTH BROWARD INC (Continued) **U004130554**

Monitoring Description: Visual inspection of ASTs

Tank ID: 9
Petro Monitoring Category: D
Monitoring Description: SPCC Plan

Tank ID: 9
Petro Monitoring Category: Q
Monitoring Description: Visual inspection of ASTs

Tank ID: 8
Petro Monitoring Category: D
Monitoring Description: SPCC Plan

Tank ID: 8
Petro Monitoring Category: M
Monitoring Description: Manual tank gauging - USTs

Owner:
Owner ID: 23831
Owner Name: WHEELABRATOR SOUTH BROWARD INC
Owner Address: 100 ARBORETUM DR
Owner Address 2: ATT: STORAGE TANK REGIS
Owner City,State,Zip: NEWINGTON, NH 3801
Owner Contact: THOMAS KIRK
Owner Phone: 6039293134

Construction:
Tank ID: 9
Construction Category: E
Construction Description: Fiberglass

Tank ID: 9
Construction Category: K
Construction Description: AST containment

Tank ID: 8
Construction Category: E
Construction Description: Fiberglass

Tank ID: 8
Construction Category: K
Construction Description: AST containment

Tank ID: 8
Construction Category: M
Construction Description: Spill containment bucket

Tank ID: 9
Tank Capacity: 4100
Tank Location: ABOVEGROUND
Tank Status: U-In Service
Status Date: 07/01/2011
Install Date: 7/1/2011
Substance: U

WHEELABRATOR SOUTH BROWARD INC (Continued) **U004130554**

Content Description: Mineral Acid
Vessel Indicator: TANK
DEP Contractor: P

Piping:
Tank ID: 9
Piping Category: A
Piping Description: Abv, no soil contact

Tank ID: 9
Piping Category: I
Piping Description: Suction piping system

Tank ID: 8
Piping Category: A
Piping Description: Abv, no soil contact

Tank ID: 8
Piping Category: I
Piping Description: Suction piping system

Tank ID: 8
Piping Category: J
Piping Description: Pressurized piping system

Monitoring:
Tank ID: 8
Petro Monitoring Category: Q
Monitoring Description: Visual inspection of ASTs

Tank ID: 9
Petro Monitoring Category: D
Monitoring Description: SPCC Plan

Tank ID: 9
Petro Monitoring Category: Q
Monitoring Description: Visual inspection of ASTs

Tank ID: 8
Petro Monitoring Category: D
Monitoring Description: SPCC Plan

Tank ID: 8
Petro Monitoring Category: M
Monitoring Description: Manual tank gauging - USTs

Owner:
Owner ID: 23831
Owner Name: WHEELABRATOR SOUTH BROWARD INC
Owner Address: 100 ARBORETUM DR
Owner Address 2: ATT: STORAGE TANK REGIS
Owner City,State,Zip: NEWINGTON, NH 3801
Owner Contact: THOMAS KIRK
Owner Phone: 6039293134

Construction:

WHEELABRATOR SOUTH BROWARD INC (Continued) **U004130554**

Tank ID: 9
Construction Category: E
Construction Description: Fiberglass

Tank ID: 9
Construction Category: K
Construction Description: AST containment

Tank ID: 8
Construction Category: E
Construction Description: Fiberglass

Tank ID: 8
Construction Category: K
Construction Description: AST containment

Tank ID: 8
Construction Category: M
Construction Description: Spill containment bucket

DWM CONTAM:
Name: WHEELABRATOR SOUTH BROWARD INC
Address: 4400 SR 7
City,State,Zip: FORT LAUDERDALE, FL
Program Site Id: 8945468
Lat DD: 26
Lat MM: 4
Lat SS: 11
Long DD: 80
Long MM: 12
Long SS: 15
Office/ District: SED
Program Area: PETROLEUM
Priority Score: Not reported
Datum: 0
Method: AGPS
Facility Status: CLOSED-STCM
Facility Type: Not reported
Score Effective Date: Not reported
Score When Ranked: Not reported
Rank: Not reported
Operator: Not reported
Phone: Not reported
Name Changed: Not reported
Addr Changed: Not reported
Related Party ID: Not reported
Primary RP Role: Not reported
RP Begin Date: Not reported
RP Name: Not reported
RP Address1: Not reported
RP Address2: Not reported
RP City: Not reported
RP State: Not reported
RP Zip5: Not reported
RP Zip4: Not reported

WHEELABRATOR SOUTH BROWARD INC (Continued) **U004130554**

Contact:	Not reported
RP Phone:	Not reported
RP Extension:	Not reported
Site Manager:	Not reported
Name:	WHEELABRATOR SOUTH BROWARD INC
Address:	4400 SR 7
City,State,Zip:	FORT LAUDERDALE, FL
Program Site Id:	8945468
Lat DD:	26
Lat MM:	4
Lat SS:	11
Long DD:	80
Long MM:	12
Long SS:	15
Office/ District:	SED
Program Area:	PETROLEUM
Priority Score:	Not reported
Datum:	0
Method:	AGPS
Facility Status:	CLOSED-STCM
Facility Type:	Not reported
Score Effective Date:	Not reported
Score When Ranked:	Not reported
Rank:	Not reported
Operator:	Not reported
Phone:	Not reported
Name Changed:	Not reported
Addr Changed:	Not reported
Related Party ID:	Not reported
Primary RP Role:	Not reported
RP Begin Date:	Not reported
RP Name:	Not reported
RP Address1:	Not reported
RP Address2:	Not reported
RP City:	Not reported
RP State:	Not reported
RP Zip5:	Not reported
RP Zip4:	Not reported
Contact:	Not reported
RP Phone:	Not reported
RP Extension:	Not reported
Site Manager:	Not reported
Name:	WHEELABRATOR SOUTH BROWARD INC
Address:	4400 SR 7
City,State,Zip:	FORT LAUDERDALE, FL
Program Site Id:	8945468
Lat DD:	26
Lat MM:	4
Lat SS:	11
Long DD:	80
Long MM:	12
Long SS:	15
Office/ District:	SED
Program Area:	PETROLEUM
Priority Score:	Not reported

WHEELABRATOR SOUTH BROWARD INC (Continued) **U004130554**

Datum:	0
Method:	AGPS
Facility Status:	CLOSED-STCM
Facility Type:	Not reported
Score Effective Date:	Not reported
Score When Ranked:	Not reported
Rank:	Not reported
Operator:	Not reported
Phone:	Not reported
Name Changed:	Not reported
Addr Changed:	Not reported
Related Party ID:	Not reported
Primary RP Role:	Not reported
RP Begin Date:	Not reported
RP Name:	Not reported
RP Address1:	Not reported
RP Address2:	Not reported
RP City:	Not reported
RP State:	Not reported
RP Zip5:	Not reported
RP Zip4:	Not reported
Contact:	Not reported
RP Phone:	Not reported
RP Extension:	Not reported
Site Manager:	Not reported

Name:	WHEELABRATOR SOUTH BROWARD INC
Address:	4400 SR 7
City,State,Zip:	FORT LAUDERDALE, FL
Program Site Id:	8945468
Lat DD:	26
Lat MM:	4
Lat SS:	11
Long DD:	80
Long MM:	12
Long SS:	15
Office/ District:	SED
Program Area:	PETROLEUM
Priority Score:	Not reported
Datum:	0
Method:	AGPS
Facility Status:	CLOSED-STCM
Facility Type:	Not reported
Score Effective Date:	Not reported
Score When Ranked:	Not reported
Rank:	Not reported
Operator:	Not reported
Phone:	Not reported
Name Changed:	Not reported
Addr Changed:	Not reported
Related Party ID:	Not reported
Primary RP Role:	Not reported
RP Begin Date:	Not reported
RP Name:	Not reported
RP Address1:	Not reported
RP Address2:	Not reported
RP City:	Not reported

WHEELABRATOR SOUTH BROWARD INC (Continued) **U004130554**

RP State: Not reported
RP Zip5: Not reported
RP Zip4: Not reported
Contact: Not reported
RP Phone: Not reported
RP Extension: Not reported
Site Manager: Not reported

FL Financial Assurance 3:
Name: WHEELABRATOR SOUTH BROWARD INC
Address: 4400 SR 7
City,State,Zip: FORT LAUDERDALE, FL 33314
Region: 3
Facility ID: 8945468
Facility Phone: 9545816606
Facility Status: OPEN
Facility Type: C
Type Description: Fuel user/Non-retail
DEP CO: P
Finaincial Responsibility: INSURANCE
Insurance Company: ACE
Effective Date: 01/01/2009
Expire Date: 01/01/2010
Owner ID: 23831
Onwer Name: WHEELABRATOR SOUTH BROWARD INC
Owner Address: 100 ARBORETUM DR
Owner Address2: ATT: STORAGE TANK REGIS
Owner City,St,Zip: NEWINGTON, NH 3801
Contact: THOMAS KIRK
Resp Party Phone: 6039293134

Name: WHEELABRATOR SOUTH BROWARD INC
Address: 4400 SR 7
City,State,Zip: FORT LAUDERDALE, FL 33314
Region: 3
Facility ID: 8945468
Facility Phone: 9545816606
Facility Status: OPEN
Facility Type: C
Type Description: Fuel user/Non-retail
DEP CO: P
Finaincial Responsibility: INSURANCE
Insurance Company: ACE
Effective Date: 01/01/2010
Expire Date: 01/01/2011
Owner ID: 23831
Onwer Name: WHEELABRATOR SOUTH BROWARD INC
Owner Address: 100 ARBORETUM DR
Owner Address2: ATT: STORAGE TANK REGIS
Owner City,St,Zip: NEWINGTON, NH 3801
Contact: THOMAS KIRK
Resp Party Phone: 6039293134

Name: WHEELABRATOR SOUTH BROWARD INC
Address: 4400 SR 7
City,State,Zip: FORT LAUDERDALE, FL 33314
Region: 3

WHEELABRATOR SOUTH BROWARD INC (Continued) **U004130554**

Facility ID:	8945468
Facility Phone:	9545816606
Facility Status:	OPEN
Facility Type:	C
Type Description:	Fuel user/Non-retail
DEP CO:	P
Finaincial Responsibility:	INSURANCE
Insurance Company:	ACE
Effective Date:	01/01/2011
Expire Date:	01/01/2012
Owner ID:	23831
Onwer Name:	WHEELABRATOR SOUTH BROWARD INC
Owner Address:	100 ARBORETUM DR
Owner Address2:	ATT: STORAGE TANK REGIS
Owner City,St,Zip:	NEWINGTON, NH 3801
Contact:	THOMAS KIRK
Resp Party Phone:	6039293134

Name:	WHEELABRATOR SOUTH BROWARD INC
Address:	4400 SR 7
City,State,Zip:	FORT LAUDERDALE, FL 33314
Region:	3
Facility ID:	8945468
Facility Phone:	9545816606
Facility Status:	OPEN
Facility Type:	C
Type Description:	Fuel user/Non-retail
DEP CO:	P
Finaincial Responsibility:	INSURANCE
Insurance Company:	ACE
Effective Date:	01/01/2012
Expire Date:	01/01/2013
Owner ID:	23831
Onwer Name:	WHEELABRATOR SOUTH BROWARD INC
Owner Address:	100 ARBORETUM DR
Owner Address2:	ATT: STORAGE TANK REGIS
Owner City,St,Zip:	NEWINGTON, NH 3801
Contact:	THOMAS KIRK
Resp Party Phone:	6039293134

Name:	WHEELABRATOR SOUTH BROWARD INC
Address:	4400 SR 7
City,State,Zip:	FORT LAUDERDALE, FL 33314
Region:	3
Facility ID:	8945468
Facility Phone:	9545816606
Facility Status:	OPEN
Facility Type:	C
Type Description:	Fuel user/Non-retail
DEP CO:	P
Finaincial Responsibility:	INSURANCE
Insurance Company:	ACE
Effective Date:	01/01/2014
Expire Date:	01/01/2015
Owner ID:	23831
Onwer Name:	WHEELABRATOR SOUTH BROWARD INC
Owner Address:	100 ARBORETUM DR

WHEELABRATOR SOUTH BROWARD INC (Continued) **U004130554**

Owner Address2:	ATT: STORAGE TANK REGIS
Owner City,St,Zip:	NEWINGTON, NH 3801
Contact:	THOMAS KIRK
Resp Party Phone:	6039293134

Name:	WHEELABRATOR SOUTH BROWARD INC
Address:	4400 SR 7
City,State,Zip:	FORT LAUDERDALE, FL 33314
Region:	3
Facility ID:	8945468
Facility Phone:	9545816606
Facility Status:	OPEN
Facility Type:	C
Type Description:	Fuel user/Non-retail
DEP CO:	P
Finaincial Responsibility:	INSURANCE
Insurance Company:	LIBERTY MUTUAL FIRE INSURANCE COMPANY
Effective Date:	12/19/2019
Expire Date:	12/19/2020
Owner ID:	23831
Onwer Name:	WHEELABRATOR SOUTH BROWARD INC
Owner Address:	100 ARBORETUM DR
Owner Address2:	ATT: STORAGE TANK REGIS
Owner City,St,Zip:	NEWINGTON, NH 3801
Contact:	THOMAS KIRK
Resp Party Phone:	6039293134

Name:	WHEELABRATOR SOUTH BROWARD INC
Address:	4400 SR 7
City,State,Zip:	FORT LAUDERDALE, FL 33314
Region:	3
Facility ID:	8945468
Facility Phone:	9545816606
Facility Status:	OPEN
Facility Type:	C
Type Description:	Fuel user/Non-retail
DEP CO:	P
Finaincial Responsibility:	INSURANCE
Insurance Company:	WESTCHESTER SURPLUS LINES INS CO
Effective Date:	12/19/2016
Expire Date:	12/19/2017
Owner ID:	23831
Onwer Name:	WHEELABRATOR SOUTH BROWARD INC
Owner Address:	100 ARBORETUM DR
Owner Address2:	ATT: STORAGE TANK REGIS
Owner City,St,Zip:	NEWINGTON, NH 3801
Contact:	THOMAS KIRK
Resp Party Phone:	6039293134

Q109
NE
1/8-1/4
0.173 mi.
913 ft.

WHEELABARATOR OF S BROWARD INC
4400 SOUTH STATE ROAD 7
FORT LAUDERDALE, FL 33314

Site 3 of 12 in cluster Q

E MANIFEST | **1031601050** / **N/A**

Relative:
Lower

Actual:
3 ft.

E MANIFEST:

Manifest Tracking Number:	023443203JJK
Last Updated Date:	20230518
Shipped Date:	20230407
Received Date:	20230508
Manifest Status:	Signed
Submission Type:	DataImage5Copy
Origin Type:	Service
Generator EPA ID:	N/A
Generator Name:	Wheelabarator Of S Broward Inc
Generator Location Street Number:	Not reported
Generator Location Street 1:	4400 SOUTH STATE ROAD 7
Generator Location Street 2:	Not reported
Generator Location City:	FORT LAUDERDALE
Generator Location State:	FL
Generator Location Zip:	33314
Generator Mail Street Number:	Not reported
Generator Mail Street 1:	4400 SOUTH STATE ROAD 7
Generator Mail Street 2:	Not reported
Generator Mail City:	FORT LAUDERDALE
Generator Mail Zip:	33314
Generator Mail State:	FL
Generator Contact Company Name:	Not reported
Designated Facility EPA ID:	ALD000622464
Designated Facility Name:	Chemical Waste Management, Inc.
Designated Facility Mail Street Number:	Not reported
Designated Facility Mail Street 1:	Not reported
Designated Facility Mail Street 2:	P.O. BOX 55
Designated Facility Mail City:	EMELLE
Designated Facility Mail Zip:	35459
Designated Facility Mail State:	AL
Designated Facility Location Street Number:	36964
Designated Facility Location Street 1:	ALABAMA HWY 17
Designated Facility Location Street 2:	Not reported
Designated Facility Location City:	EMELLE
Designated Facility Location Zip:	35459
Designated Facility Location State:	AL
Designated Facility Contact Company Name:	Not reported
Manifest Residue Indicator:	N
Rejection Indicator:	N

Transporter:

Manifest Tracking Number:	023443203JJK
Transporter Line Number:	1
Transporter EPA ID:	FLR000083071
Transporter Name:	Cliff Berry Inc - Port Everglades Facility
Manifest Tracking Number:	023443203JJK
Transporter Line Number:	2
Transporter EPA ID:	NJ0054126164
Transporter Name:	Rockaway Valley Rgnl Sewer Auth
Manifest Tracking Number:	023443203JJK

WHEELABARATOR OF S BROWARD INC (Continued) **1031601050**

Transporter Line Number: 3
Transporter EPA ID: FLR000083071
Transporter Name: Cliff Berry Inc - Port Everglades Facility

Manifest Tracking Number: 023443203JJK
Transporter Line Number: 4
Transporter EPA ID: NJD054126164
Transporter Name: Freehold Cartage, Inc.

Waste Line:
Manifest Tracking Number: 023443203JJK
Waste Line Number: 1
U.S. DOT Hazardous Indicator: Y
U.S. DOT ID Number: NA3077
U.S. DOT Description: Na3077, Hazardous Waste, Solid, N.O.S., (Chromium, Lead), 9, Pg Iii Al184920 576898.384066
Non-Hazardous Waste Description: Not reported
Number of Containers: 4
Container Type Code: CF
Container Type Description: Fiber or plastic boxes, cartons, cases
Waste Quantity: 800
Quantity Unit of Measure Code: P
Quantity Unit of Measure Description: Pounds
Waste Quantity, in Tons: 0.4
Acute Waste Quantity, in Tons: 0
Non-Acute Waste Quantity, in Tons: 0.4
Waste Quantity, in Kilograms: 362.812
Acute Waste Quantity, in Kilograms: 0
Non-Acute Waste Quantity, in Kilorgrams: 362.812
Management Method Code: H132
Management Method Description: LANDFILL (WITH PRIOR TREATMENT AND/OR STABILIZATION)
Waste Residue Indicator: N
Quantity Discrepancy Indicator: N
Waste Type Discrepancy Indicator: N
Waste Density: Not reported
Waste Density Unit of Measure Code: Not reported
Waste Density Unit of Measure Description: Not reported
Form Code: Not reported
Form Code Description: Not reported
Source Code: Not reported
Source Code Description: Not reported
Waste Minimization Code: Not reported
Waste Minimization Code Description: Not reported
Consent Number: Not reported
EPA Waste Indicator: Y

Manifest Tracking Number: 023443203JJK
Waste Line Number: 2
U.S. DOT Hazardous Indicator: Y
U.S. DOT ID Number: NA3077
U.S. DOT Description: Na3077, Hazardous Waste, Solid, N.O.S., (Cadmium Chromium), 9, Pg Ii Approval: Al400758 576898.3874067
Non-Hazardous Waste Description: Not reported
Number of Containers: 4
Container Type Code: CF
Container Type Description: Fiber or plastic boxes, cartons, cases
Waste Quantity: 800

WHEELABARATOR OF S BROWARD INC (Continued) **1031601050**

Quantity Unit of Measure Code:	P
Quantity Unit of Measure Description:	Pounds
Waste Quantity, in Tons:	0.4
Acute Waste Quantity, in Tons:	0
Non-Acute Waste Quantity, in Tons:	0.4
Waste Quantity, in Kilograms:	362.812
Acute Waste Quantity, in Kilograms:	0
Non-Acute Waste Quantity, in Kilorgrams:	362.812
Management Method Code:	H132
Management Method Description:	LANDFILL (WITH PRIOR TREATMENT AND/OR STABILIZATION)
Waste Residue Indicator:	N
Quantity Discrepancy Indicator:	N
Waste Type Discrepancy Indicator:	N
Waste Density:	Not reported
Waste Density Unit of Measure Code:	Not reported
Waste Density Unit of Measure Description:	Not reported
Form Code:	Not reported
Form Code Description:	Not reported
Source Code:	Not reported
Source Code Description:	Not reported
Waste Minimization Code:	Not reported
Waste Minimization Code Description:	Not reported
Consent Number:	Not reported
EPA Waste Indicator:	Y

Q110 **WHEELABRATOR SOUTH BROWARD, INC.** **FL AST** **A100290852**
NE **4400 S STATE ROAD 7** **N/A**
1/8-1/4 **FORT LAUDERDALE, FL 33314**
0.173 mi.
913 ft. **Site 4 of 12 in cluster Q**

Relative: **Lower**
Actual: **3 ft.**

BROWARD CO AST:

Name:	WHEELABRATOR SOUTH BROWARD, INC.
Address:	4400 S STATE ROAD 7
City,State,Zip:	FORT LAUDERDALE, FL 33314
Facility ID:	05317
Storage Tank ID:	05317-01
Tank Status:	U. In-Service
Install Date:	06/01/1990
Tank Size:	10000
DEP Site ID:	068945468
Tank Construction:	C. Steel
Substance:	U. Mineral Acid
Tank Type:	Above ground

Name:	WHEELABRATOR SOUTH BROWARD, INC.
Address:	4400 S STATE ROAD 7
City,State,Zip:	FORT LAUDERDALE, FL 33314
Facility ID:	05317
Storage Tank ID:	05317-02
Tank Status:	U. In-Service
Install Date:	03/01/1990
Tank Size:	8000
DEP Site ID:	068945468
Tank Construction:	C. Steel
Substance:	U. Mineral Acid
Tank Type:	Above ground

WHEELABRATOR SOUTH BROWARD, INC. (Continued) **A100290852**

Name:	WHEELABRATOR SOUTH BROWARD, INC.
Address:	4400 S STATE ROAD 7
City,State,Zip:	FORT LAUDERDALE, FL 33314
Facility ID:	05317
Storage Tank ID:	05317-03
Tank Status:	U. In-Service
Install Date:	Not reported
Tank Size:	8000
DEP Site ID:	068945468
Tank Construction:	Z. Other DEP Approved Tank Material
Substance:	T. Hazardous Substance (CERCLA)
Tank Type:	Above ground

Q111 **WHEELABRATOR** **RCRA NonGen / NLR** **1007202057**
NE **4400 S STATE ROAD 7** **FLT010068906**
1/8-1/4 **DAVIE, FL 33314**
0.173 mi.
913 ft. **Site 5 of 12 in cluster Q**

Relative: **Lower**

Actual: **3 ft.**

RCRA Listings:

Date Form Received by Agency:	20031003
Handler Name:	Wheelabrator
Handler Address:	S State Road 7
Handler City,State,Zip:	DAVIE, FL 33314-4022
EPA ID:	FLT010068906
Contact Name:	Not reported
Contact Address:	Not reported
Contact City,State,Zip:	Not reported
Contact Telephone:	Not reported
Contact Fax:	Not reported
Contact Email:	Not reported
Contact Title:	Not reported
EPA Region:	04
Land Type:	Other
Federal Waste Generator Description:	Not a generator, verified
Non-Notifier:	Not reported
Biennial Report Cycle:	Not reported
Accessibility:	Not reported
Active Site Indicator:	Not reported
State District Owner:	Fl
State District:	SE
Mailing Address:	Not reported
Mailing City,State,Zip:	Not reported
Owner Name: Not reported	
Owner Type:	Not reported
Operator Name: Not reported	
Operator Type:	Not reported
Short-Term Generator Activity:	No
Importer Activity:	No
Mixed Waste Generator:	No
Transporter Activity:	No
Transfer Facility Activity:	No
Recycler Activity with Storage:	No
Small Quantity On-Site Burner Exemption:	No
Smelting Melting and Refining Furnace Exemption:	No
Underground Injection Control:	No
Off-Site Waste Receipt:	No
Universal Waste Indicator:	No

WHEELABRATOR (Continued) **1007202057**

Universal Waste Destination Facility:	No
Federal Universal Waste:	No
Active Site State-Reg Handler:	---
Federal Facility Indicator:	Not reported
Hazardous Secondary Material Indicator:	N
Sub-Part K Indicator:	Not reported
2018 GPRA Permit Baseline:	Not on the Baseline
2018 GPRA Renewals Baseline:	Not on the Baseline
202 GPRA Corrective Action Baseline:	No
Subject to Corrective Action Universe:	No
Non-TSDFs Where RCRA CA has Been Imposed Universe:	No
Corrective Action Priority Ranking:	No NCAPS ranking
Environmental Control Indicator:	No
Institutional Control Indicator:	No
Human Exposure Controls Indicator:	N/A
Groundwater Controls Indicator:	N/A
Significant Non-Complier Universe:	No
Unaddressed Significant Non-Complier Universe:	No
Addressed Significant Non-Complier Universe:	No
Significant Non-Complier With a Compliance Schedule Universe:	No
Financial Assurance Required:	Not reported
Handler Date of Last Change:	20111212
Recognized Trader-Importer:	No
Recognized Trader-Exporter:	No
Importer of Spent Lead Acid Batteries:	No
Exporter of Spent Lead Acid Batteries:	No
Recycler Activity Without Storage:	No
Manifest Broker:	No
Sub-Part P Indicator:	No

Biennial: List of Years
Year: 2001

Click Here for Biennial Reporting System Data:

Hazardous Waste Summary:
Waste Code: D002
Waste Description: Corrosive Waste

Handler - Owner Operator:
Owner/Operator Indicator: Owner
Owner/Operator Name: WHEELABRATOR TECHNOLOGIES
Legal Status: Private
Date Became Current: 19910301
Date Ended Current: Not reported
Owner/Operator Address: Not reported
Owner/Operator City,State,Zip: Not reported
Owner/Operator Telephone: Not reported
Owner/Operator Telephone Ext: Not reported
Owner/Operator Fax: Not reported
Owner/Operator Email: Not reported

Owner/Operator Indicator: Operator
Owner/Operator Name: WHEELABRATOR TECHNOLOGIES
Legal Status: Private
Date Became Current: 19910301

WHEELABRATOR (Continued) **1007202057**

Date Ended Current:	Not reported
Owner/Operator Address:	Not reported
Owner/Operator City,State,Zip:	Not reported
Owner/Operator Telephone:	Not reported
Owner/Operator Telephone Ext:	Not reported
Owner/Operator Fax:	Not reported
Owner/Operator Email:	Not reported

Historic Generators:

Receive Date:	20011003
Handler Name: WHEELABRATOR	
Federal Waste Generator Description:	Very Small Quantity Generator (formerly Conditionally-Exempt Small Quantity Generator
State District Owner:	Fl
Large Quantity Handler of Universal Waste:	No
Recognized Trader Importer:	No
Recognized Trader Exporter:	No
Spent Lead Acid Battery Importer:	No
Spent Lead Acid Battery Exporter:	No
Current Record:	No
Non Storage Recycler Activity:	Not reported
Electronic Manifest Broker:	Not reported

Receive Date:	20031003
Handler Name: WHEELABRATOR	
Federal Waste Generator Description:	Not a generator, verified
State District Owner:	Fl
Large Quantity Handler of Universal Waste:	No
Recognized Trader Importer:	No
Recognized Trader Exporter:	No
Spent Lead Acid Battery Importer:	No
Spent Lead Acid Battery Exporter:	No
Current Record:	Yes
Non Storage Recycler Activity:	Not reported
Electronic Manifest Broker:	Not reported

Receive Date:	20020312
Handler Name: WHEELABRATOR SOUTH BROWARD	
Federal Waste Generator Description:	Large Quantity Generator
State District Owner:	Not reported
Large Quantity Handler of Universal Waste:	No
Recognized Trader Importer:	No
Recognized Trader Exporter:	No
Spent Lead Acid Battery Importer:	No
Spent Lead Acid Battery Exporter:	No
Current Record:	No
Non Storage Recycler Activity:	Not reported
Electronic Manifest Broker:	Not reported

List of NAICS Codes and Descriptions:

NAICS Code:	221119
NAICS Description:	Other Electric Power Generation

Facility Has Received Notices of Violations:

Violations:	No Violations Found

WHEELABRATOR (Continued) **1007202057**

Evaluation Action Summary:
Evaluations: No Evaluations Found

Q112 **WHEELABRATOR SOUTH BROWARD INC** **RCRA-VSQG** **1014466683**
NE **4400 S STATE ROAD 7** **FLT040073579**
1/8-1/4 **FT LAUDERDALE, FL 33314**
0.173 mi.
913 ft. **Site 6 of 12 in cluster Q**

Relative: **Lower**

Actual: **3 ft.**

RCRA Listings:

Date Form Received by Agency:	20040205
Handler Name:	Wheelabrator South Broward Inc
Handler Address:	S State Road 7
Handler City,State,Zip:	FT LAUDERDALE, FL 33314-4022
EPA ID:	FLT040073579
Contact Name:	Not reported
Contact Address:	Not reported
Contact City,State,Zip:	Not reported
Contact Telephone:	Not reported
Contact Fax:	Not reported
Contact Email:	Not reported
Contact Title:	Not reported
EPA Region:	04
Land Type:	Private
Federal Waste Generator Description:	Conditionally Exempt Small Quantity Generator
Non-Notifier:	Not reported
Biennial Report Cycle:	Not reported
Accessibility:	Not reported
Active Site Indicator:	Handler Activities
State District Owner:	Fl
State District:	SE
Mailing Address:	Not reported
Mailing City,State,Zip:	Not reported
Owner Name: Not reported	
Owner Type:	Not reported
Operator Name: Not reported	
Operator Type:	Not reported
Short-Term Generator Activity:	Yes
Importer Activity:	No
Mixed Waste Generator:	No
Transporter Activity:	No
Transfer Facility Activity:	No
Recycler Activity with Storage:	No
Small Quantity On-Site Burner Exemption:	No
Smelting Melting and Refining Furnace Exemption:	No
Underground Injection Control:	No
Off-Site Waste Receipt:	No
Universal Waste Indicator:	No
Universal Waste Destination Facility:	No
Federal Universal Waste:	No
Active Site State-Reg Handler:	---
Federal Facility Indicator:	Not reported
Hazardous Secondary Material Indicator:	N
Sub-Part K Indicator:	Not reported
2018 GPRA Permit Baseline:	Not on the Baseline
2018 GPRA Renewals Baseline:	Not on the Baseline

WHEELABRATOR SOUTH BROWARD INC (Continued) **1014466683**

202 GPRA Corrective Action Baseline:	No
Subject to Corrective Action Universe:	No
Non-TSDFs Where RCRA CA has Been Imposed Universe:	No
Corrective Action Priority Ranking:	No NCAPS ranking
Environmental Control Indicator:	No
Institutional Control Indicator:	No
Human Exposure Controls Indicator:	N/A
Groundwater Controls Indicator:	N/A
Significant Non-Complier Universe:	No
Unaddressed Significant Non-Complier Universe:	No
Addressed Significant Non-Complier Universe:	No
Significant Non-Complier With a Compliance Schedule Universe:	No
Financial Assurance Required:	Not reported
Handler Date of Last Change:	20110623
Recognized Trader-Importer:	No
Recognized Trader-Exporter:	No
Importer of Spent Lead Acid Batteries:	No
Exporter of Spent Lead Acid Batteries:	No
Recycler Activity Without Storage:	No
Manifest Broker:	No
Sub-Part P Indicator:	No

Historic Generators:

Receive Date:	20040205
Handler Name:	WHEELABRATOR SOUTH BROWARD INC
Federal Waste Generator Description:	Very Small Quantity Generator (formerly Conditionally-Exempt Small Quantity Generator
State District Owner:	Fl
Large Quantity Handler of Universal Waste:	No
Recognized Trader Importer:	No
Recognized Trader Exporter:	No
Spent Lead Acid Battery Importer:	No
Spent Lead Acid Battery Exporter:	No
Current Record:	Yes
Non Storage Recycler Activity:	Not reported
Electronic Manifest Broker:	Not reported

List of NAICS Codes and Descriptions:

NAICS Codes:	No NAICS Codes Found

Facility Has Received Notices of Violations:

Violations:	No Violations Found

Evaluation Action Summary:

Evaluations:	No Evaluations Found

Q113 **WHEELABRATOR SOUTH BROWARD INC** **UST FINDER** **1028244105**
NE **4400 SR 7** **UST FINDER RELEASE** **N/A**
1/8-1/4 **FORT LAUDERDALE, FL 0**
0.173 mi.
913 ft. **Site 7 of 12 in cluster Q**

Relative:
Lower

Actual:
3 ft.

UST FINDER:

Object ID:	77136
Facility ID:	FL8945468
Name:	WHEELABRATOR SOUTH BROWARD INC
Address:	4400 SR 7
City,State,Zip:	FORT LAUDERDALE, FL 33314
Address Match Type:	Not reported
Open USTs:	0
Closed USTs:	4
TOS USTs:	0
Population 1500ft:	160
Private Wells 1500ft:	1
Within 100yr Floodplain:	No
Land Use:	Developed, High Intensity
Within SPA:	No
SPA PWS Facility ID:	Not reported
SPA Water Type:	Not reported
SPA Facility Type:	Not reported
SPA HUC12:	Not reported
Within WHPA:	Yes
WHPA PWS Facility ID:	FL4060163_4359751806
WHPA Water Type:	GW - Ground water
WHPA Facility Type:	WL - Well
WHPA HUC12:	030902061205
Facility Status:	Closed UST(s)
Date of Last Inspection:	Not reported
EPA Region:	4
Tribe:	Not reported
Coordinate Source:	State
X Coord:	-80.2041666699999
Y Coord:	26.0697222200001
Latitude:	26.06972222
Longitude:	-80.20416667

UST FINDER:

Object ID:	301315
Facility ID:	FL8945468
Tank ID:	FL8945468-1
Tank Status:	Closed
Installation Date:	Not reported
Removal Date:	Not reported
Tank Capacity:	888
Substances:	Unknown/Not Reported
Tank Wall Type:	Not reported

Object ID:	301316
Facility ID:	FL8945468
Tank ID:	FL8945468-2
Tank Status:	Closed
Installation Date:	Not reported
Removal Date:	Not reported
Tank Capacity:	888
Substances:	Unknown/Not Reported
Tank Wall Type:	Not reported

WHEELABRATOR SOUTH BROWARD INC (Continued) **1028244105**

Object ID:	301317
Facility ID:	FL8945468
Tank ID:	FL8945468-3
Tank Status:	Closed
Installation Date:	Not reported
Removal Date:	Not reported
Tank Capacity:	888
Substances:	Unknown/Not Reported
Tank Wall Type:	Not reported

Object ID:	301318
Facility ID:	FL8945468
Tank ID:	FL8945468-4
Tank Status:	Closed
Installation Date:	Not reported
Removal Date:	Not reported
Tank Capacity:	888
Substances:	Unknown/Not Reported
Tank Wall Type:	Not reported

UST FINDER RELEASE:

Object ID:	122615
Facility ID:	FL8945468
Lust ID:	FL28845
Name:	WHEELABRATOR SOUTH BROWARD INC
Address:	4400 SR 7
City,State,Zip:	FORT LAUDERDALE, FL 0
Address Match Type:	Not reported
Reported Date:	1988/11/02 16:00:00+00
Status:	No Further Action
Substance:	Not reported
Population within 1500ft:	160
Domestic Wells within 1500ft:	1
Land Use:	Developed, High Intensity
Within SPA:	No
SPA PWS Facility ID:	Not reported
SPA Water Type:	Not reported
SPA Facility Type:	Not reported
SPA HUC12:	Not reported
Within WHPA:	Yes
WHPA PWS Facility ID:	FL4060163_4359751806
WHPA Water Type:	GW - Ground water
WHPA Facility Type:	WL - Well
WHPA HUC12:	030902061205
Within 100yr Floodplain:	No
Tribe:	Not reported
EPA Region:	4
NFA Letter 1:	Not reported
NFA Letter 2:	Not reported
NFA Letter 3:	Not reported
NFA Letter 4:	Not reported
Closed With Residual Contaminate:	Not reported
Coordinate Source:	State
X Coord:	-80.20417
Y Coord:	26.0697200000001
Latitude:	26.06972

WHEELABRATOR SOUTH BROWARD INC (Continued) **1028244105**

Longitude:	-80.20417
Object ID:	122616
Facility ID:	FL8945468
Lust ID:	FL6443
Name:	WHEELABRATOR SOUTH BROWARD INC
Address:	4400 SR 7
City,State,Zip:	FORT LAUDERDALE, FL 0
Address Match Type:	Not reported
Reported Date:	2002/01/21 15:59:59+00
Status:	No Further Action
Substance:	Not reported
Population within 1500ft:	160
Domestic Wells within 1500ft:	1
Land Use:	Developed, High Intensity
Within SPA:	No
SPA PWS Facility ID:	Not reported
SPA Water Type:	Not reported
SPA Facility Type:	Not reported
SPA HUC12:	Not reported
Within WHPA:	Yes
WHPA PWS Facility ID:	FL4060163_4359751806
WHPA Water Type:	GW - Ground water
WHPA Facility Type:	WL - Well
WHPA HUC12:	030902061205
Within 100yr Floodplain:	No
Tribe:	Not reported
EPA Region:	4
NFA Letter 1:	Not reported
NFA Letter 2:	Not reported
NFA Letter 3:	Not reported
NFA Letter 4:	Not reported
Closed With Residual Contaminate:	Not reported
Coordinate Source:	State
X Coord:	-80.20417
Y Coord:	26.0697200000001
Latitude:	26.06972
Longitude:	-80.20417
Object ID:	122617
Facility ID:	FL8945468
Lust ID:	FL1949
Name:	WHEELABRATOR SOUTH BROWARD INC
Address:	4400 SR 7
City,State,Zip:	FORT LAUDERDALE, FL 0
Address Match Type:	Not reported
Reported Date:	2009/09/22 15:59:59+00
Status:	No Further Action
Substance:	Not reported
Population within 1500ft:	160
Domestic Wells within 1500ft:	1
Land Use:	Developed, High Intensity
Within SPA:	No
SPA PWS Facility ID:	Not reported
SPA Water Type:	Not reported
SPA Facility Type:	Not reported
SPA HUC12:	Not reported

WHEELABRATOR SOUTH BROWARD INC (Continued) **1028244105**

Within WHPA:	Yes
WHPA PWS Facility ID:	FL4060163_4359751806
WHPA Water Type:	GW - Ground water
WHPA Facility Type:	WL - Well
WHPA HUC12:	030902061205
Within 100yr Floodplain:	No
Tribe:	Not reported
EPA Region:	4
NFA Letter 1:	Not reported
NFA Letter 2:	Not reported
NFA Letter 3:	Not reported
NFA Letter 4:	Not reported
Closed With Residual Contaminate:	Not reported
Coordinate Source:	State
X Coord:	-80.20417
Y Coord:	26.0697200000001
Latitude:	26.06972
Longitude:	-80.20417

Object ID:	122618
Facility ID:	FL8945468
Lust ID:	FL1327
Name:	WHEELABRATOR SOUTH BROWARD INC
Address:	4400 SR 7
City,State,Zip:	FORT LAUDERDALE, FL 0
Address Match Type:	Not reported
Reported Date:	2011/06/13 15:59:59+00
Status:	No Further Action
Substance:	Not reported
Population within 1500ft:	160
Domestic Wells within 1500ft:	1
Land Use:	Developed, High Intensity
Within SPA:	No
SPA PWS Facility ID:	Not reported
SPA Water Type:	Not reported
SPA Facility Type:	Not reported
SPA HUC12:	Not reported
Within WHPA:	Yes
WHPA PWS Facility ID:	FL4060163_4359751806
WHPA Water Type:	GW - Ground water
WHPA Facility Type:	WL - Well
WHPA HUC12:	030902061205
Within 100yr Floodplain:	No
Tribe:	Not reported
EPA Region:	4
NFA Letter 1:	Not reported
NFA Letter 2:	Not reported
NFA Letter 3:	Not reported
NFA Letter 4:	Not reported
Closed With Residual Contaminate:	Not reported
Coordinate Source:	State
X Coord:	-80.20417
Y Coord:	26.0697200000001
Latitude:	26.06972
Longitude:	-80.20417

Q114
NE
1/8-1/4
0.173 mi.
913 ft.

WHEELABRATOR SOUTH BROWARD INC
4400 S STATE ROAD 7
FT LAUDERDALE, FL 33314

Site 8 of 12 in cluster Q

FL HW GEN **S125444373**
FL NPDES **N/A**

Relative:
Lower

Actual:
3 ft.

HW GEN:

Site ID:	69364
Name:	WHEELABRATOR SOUTH BROWARD INC
Address:	4400 S STATE ROAD 7
City,State,Zip:	FT LAUDERDALE, FL 33314 4022
Type:	Small
Handler ID:	FLR000169292
Office:	SED
Notified Date:	09/01/2010
Last Inspection Date:	04/24/2023
Facility Installation:	SQG-CEI
Object ID:	3245

Documents:

X Coordinates:	779051.53066
Y Coordinates:	235253.18768

WASTEWATER:

Name:	WHEELABRATOR SOUTH BROWARD, INC. RESOURCE RECOVERY FACILITY
Address:	4400 S STATE ROAD 7
City,State,Zip:	FT LAUDERDALE, FL
Facility ID:	FLS267562
Facility Type:	Individual Stormwater
Status:	Active - Existing, permitted facility/site for which effluent, reclaimed water or wastewater residual discharge into the environment and/or monitoring is taking place.
District Office:	SED
NPDES Permitted Site:	Not reported
Environmental Interest:	Not reported
Owner Type:	Private
Permit Capacity:	Not reported
Party Name:	David Jones, General Manager
Company Name:	Wheelabrator South Broward Inc
RP Address:	4400 S State Road 7
RP Address 2:	Not reported
RP City,Stat,Zip:	Ft Lauderdale FL 33314-4022
Telephone:	9545816606
Email:	DJones1@wtienergy.com
Issue Date:	12/15/2021
Effective Date:	12/15/2021
Expiration Date:	12/14/2026
DOC Description:	Wastewater Permit
Latitude Degrees:	26
Latitude Minutes:	4
Latitude Seconds:	11.30
Longitude Degrees:	80
Longitude Minutes:	12
Longitude Seconds:	20.25
Treatment:	Not reported
Decode For Fstatus:	Active
Cell Phone:	Not reported
Permit Type:	Not reported
Major Minor Discharge:	Not reported

WHEELABRATOR SOUTH BROWARD INC (Continued) **S125444373**

Nature of Business:	Not reported
Name:	WHEELABRATOR CELL 1C1 BASELINE CONSTRUCTION
Address:	4400 S STATE ROAD 7
City,State,Zip:	FT LAUDERDALE, FL
Facility ID:	FLR10VI55
Facility Type:	Construction Stormwater GP
Status:	Active - Existing, permitted facility/site for which effluent, reclaimed water or wastewater residual discharge into the environment and/or monitoring is taking place.
District Office:	TLST
NPDES Permitted Site:	Not reported
Environmental Interest:	Not reported
Owner Type:	Private
Permit Capacity:	Not reported
Party Name:	David Medina
Company Name:	Luna Development Corp
RP Address:	1001 NW 51st Ct
RP Address 2:	Not reported
RP City,Stat,Zip:	Fort Lauderdale, FL 33309 3135
Telephone:	9549906626
Email:	dmedina@lunadevelopment.net
Issue Date:	07/23/2022
Effective Date:	Not reported
Expiration Date:	07/22/2027
DOC Description:	Not reported
Latitude Degrees:	26
Latitude Minutes:	4
Latitude Seconds:	50
Longitude Degrees:	80
Longitude Minutes:	12
Longitude Seconds:	6
Treatment:	Not reported
Decode For Fstatus:	Active
Cell Phone:	Not reported
Permit Type:	Generic Permit
Major Minor Discharge:	Not reported
Nature of Business:	Not reported
Name:	11-ACRE PHASE 7 FINAL COVER CONSTRUCTION PROJECT
Address:	4400 S STATE ROAD 7
City,State,Zip:	FT LAUDERDALE, FL
Facility ID:	FLR10TI53
Facility Type:	Construction Stormwater GP
Status:	Active - Existing, permitted facility/site for which effluent, reclaimed water or wastewater residual discharge into the environment and/or monitoring is taking place.
District Office:	TLST
NPDES Permitted Site:	Not reported
Environmental Interest:	Not reported
Owner Type:	Private
Permit Capacity:	Not reported
Party Name:	Davindranath Siewrattan
Company Name:	Wheelabrator South Broward Inc
RP Address:	4400 S State Road 7
RP Address 2:	Not reported
RP City,Stat,Zip:	Ft Lauderdale, FL 33314 4022

WHEELABRATOR SOUTH BROWARD INC (Continued) **S125444373**

Telephone:	9545816606
Email:	dsiewrattan@win-waste.com
Issue Date:	02/09/2020
Effective Date:	Not reported
Expiration Date:	02/08/2025
DOC Description:	Not reported
Latitude Degrees:	26
Latitude Minutes:	4
Latitude Seconds:	8.848
Longitude Degrees:	80
Longitude Minutes:	12
Longitude Seconds:	17.63
Treatment:	Not reported
Decode For Fstatus:	Active
Cell Phone:	Not reported
Permit Type:	Generic Permit
Major Minor Discharge:	Not reported
Nature of Business:	Not reported

Q115 **SOUTH BROWARD CO. RESOURCE RECOVERY ASH MONOFILL** **FL SWF/LF** **S127342595**
NE **4400 S. STATE ROAD 7** **FL Financial Assurance** **N/A**
1/8-1/4 **FT. LAUDERDALE, FL 33314**
0.173 mi.
913 ft. **Site 9 of 12 in cluster Q**

Relative:
Lower

Actual:
3 ft.

SWF/LF:

Name:	BROWARD COUNTY SOUTH RESOURCE RECOVERY
Address:	4400 S. STATE ROAD 7
City,State,Zip:	FT. LAUDERDALE, FL 33314
Facility ID:	53209
District:	SED
Lat/Long:	26:4:30.9543 / 80:12:11.0615
Class Type:	420
Classification:	WTE ASH MONOFILL
Class Status:	ACTIVE (A)
Section:	25
Township:	50S
Range:	41E
Responsible Authority Name:	WHEELABRATOR SOUTH BROWARD INC
Responsible Authority Address:	4400 S. STATE ROAD 7
Responsible Authority City,St,Zip:	FT. LAUDERDALE, FL 33314
Responsible Authority Phone:	9545816606
EMail Address1:	Not reported
EMail Address2:	CFALLER@WM.COM
Site Supervisor Name:	CHUCK FALLER
Site Supervisor Addr:	Not reported
Site Supervisor City/State/Zip:	Not reported
Site Supervisor Telephone:	9549718701
Land Owner Name:	BROWARD COUNTY
Land Owner Address:	STRD 441 & 84
Land Owner City/State/Zip:	FT. LAUDERDALE, FL 33301
Land Owner Telephone:	Not reported

Click here for Florida Oculus:

Name:	BROWARD COUNTY SOUTH RESOURCE RECOVERY
Address:	4400 S. STATE ROAD 7
City,State,Zip:	FT. LAUDERDALE, FL 33314

SOUTH BROWARD CO. RESOURCE RECOVERY ASH MONOFILL (Continued) **S127342595**

Facility ID: 53209
District: SED
Lat/Long: 26:4:30.9543 / 80:12:11.0615
Class Type: 820
Classification: WASTE TO ENERGY FACILITY
Class Status: ACTIVE (A)
Section: 25
Township: 50S
Range: 41E
Responsible Authority Name: WHEELABRATOR SOUTH BROWARD INC
Responsible Authority Address: 4400 S. STATE ROAD 7
Responsible Authority City,St,Zip: FT. LAUDERDALE, FL 33314
Responsible Authority Phone: 9545816606
EMail Address1: Not reported
EMail Address2: CFALLER@WM.COM
Site Supervisor Name: CHUCK FALLER
Site Supervisor Addr: Not reported
Site Supervisor City/State/Zip: Not reported
Site Supervisor Telephone: 9549718701
Land Owner Name: BROWARD COUNTY
Land Owner Address: STRD 441 & 84
Land Owner City/State/Zip: FT. LAUDERDALE, FL 33301
Land Owner Telephone: Not reported

Click here for Florida Oculus:

Name: BROWARD COUNTY SOUTH RESOURCE RECOVERY
Address: 4400 S. STATE ROAD 7
City,State,Zip: FT. LAUDERDALE, FL 33314
Facility ID: 53209
District: SED
Lat/Long: 26:4:30.9543 / 80:12:11.0615
Class Type: 910
Classification: DISASTER DEBRIS MANAGEMENT SITE
Class Status: PRE-AUTHORIZED (B)
Section: 25
Township: 50S
Range: 41E
Responsible Authority Name: WHEELABRATOR SOUTH BROWARD INC
Responsible Authority Address: 4400 S. STATE ROAD 7
Responsible Authority City,St,Zip: FT. LAUDERDALE, FL 33314
Responsible Authority Phone: 9545816606
EMail Address1: Not reported
EMail Address2: CFALLER@WM.COM
Site Supervisor Name: CHUCK FALLER
Site Supervisor Addr: Not reported
Site Supervisor City/State/Zip: Not reported
Site Supervisor Telephone: 9549718701
Land Owner Name: BROWARD COUNTY
Land Owner Address: STRD 441 & 84
Land Owner City/State/Zip: FT. LAUDERDALE, FL 33301
Land Owner Telephone: Not reported

Click here for Florida Oculus:

FL Financial Assurance 1:
Name: SOUTH BROWARD CO. RESOURCE RECOVERY ASH MONOFILL

SOUTH BROWARD CO. RESOURCE RECOVERY ASH MONOFILL (Continued) **S127342595**

Address:	4400 S. STATE ROAD 7
City,State,Zip:	FT. LAUDERDALE, FL 33314
Facility Id:	00053209
Region:	1
District:	SE
Class:	420
Bond Issuer:	Not reported
Bond Amount:	Not reported
Insurance Company:	Not reported
Insurance Amount:	Not reported
Letter of Credit Bank:	Not reported
Letter of Credit Amount:	Not reported
Trustee:	Not reported
Trust Fund Balance:	Not reported
Financial Test:	Not reported
Permitee Name:	Broward County
Financial Assurance Type:	Escrow
Contact Address:	1 North University Drive, Suite 400-B
Contact City Zip:	Ft. Lauderdale 33301-1831

Q116 **WHEELABRATOR SOUTH** **RCRA-SQG** **1014389055**
NE **4400 S. STATE ROAD #7** **E MANIFEST** **FLR000169292**
1/8-1/4 **FT LAUDERDALE, FL 33314**
0.173 mi.
913 ft. **Site 10 of 12 in cluster Q**

Relative: **Lower**
Actual: **3 ft.**

RCRA Listings:

Date Form Received by Agency:	20230424
Handler Name:	Wheelabrator South Broward Inc
Handler Address:	4400 S State Road 7
Handler City,State,Zip:	FT LAUDERDALE, FL 33314-4022
EPA ID:	FLR000169292
Contact Name:	NICOLE TURNBULL WALTER
Contact Address:	4400 S STATE ROAD 7
Contact City,State,Zip:	DAVIE, FL 33314-4022
Contact Telephone:	954-581-6606 x213
Contact Fax:	954-581-6705
Contact Email:	NTURNBUL@WIN-WASTE.COM
Contact Title:	EHS MANAGER
EPA Region:	04
Land Type:	Private
Federal Waste Generator Description:	Small Quantity Generator
Non-Notifier:	Not reported
Biennial Report Cycle:	Not reported
Accessibility:	Not reported
Active Site Indicator:	Handler Activities
State District Owner:	Fl
State District:	SE
Mailing Address:	4400 S STATE ROAD 7
Mailing City,State,Zip:	FT LAUDERDALE, FL 33314-4022
Owner Name:	Wheelabrator South Broward Inc
Owner Type:	Private
Operator Name:	Jim Epsilantis
Operator Type:	Private
Short-Term Generator Activity:	No
Importer Activity:	No
Mixed Waste Generator:	No
Transporter Activity:	No

WHEELABRATOR SOUTH (Continued) **1014389055**

Transfer Facility Activity:	No
Recycler Activity with Storage:	No
Small Quantity On-Site Burner Exemption:	No
Smelting Melting and Refining Furnace Exemption:	No
Underground Injection Control:	No
Off-Site Waste Receipt:	No
Universal Waste Indicator:	No
Universal Waste Destination Facility:	No
Federal Universal Waste:	No
Active Site State-Reg Handler:	---
Federal Facility Indicator:	Not reported
Hazardous Secondary Material Indicator:	N
Sub-Part K Indicator:	Not reported
2018 GPRA Permit Baseline:	Not on the Baseline
2018 GPRA Renewals Baseline:	Not on the Baseline
202 GPRA Corrective Action Baseline:	No
Subject to Corrective Action Universe:	No
Non-TSDFs Where RCRA CA has Been Imposed Universe:	No
Corrective Action Priority Ranking:	No NCAPS ranking
Environmental Control Indicator:	No
Institutional Control Indicator:	No
Human Exposure Controls Indicator:	N/A
Groundwater Controls Indicator:	N/A
Significant Non-Complier Universe:	No
Unaddressed Significant Non-Complier Universe:	No
Addressed Significant Non-Complier Universe:	No
Significant Non-Complier With a Compliance Schedule Universe:	No
Financial Assurance Required:	Not reported
Handler Date of Last Change:	20240315
Recognized Trader-Importer:	No
Recognized Trader-Exporter:	No
Importer of Spent Lead Acid Batteries:	No
Exporter of Spent Lead Acid Batteries:	No
Recycler Activity Without Storage:	No
Manifest Broker:	No
Sub-Part P Indicator:	No

Biennial: List of Years

Year: 2021

Click Here for Biennial Reporting System Data:

Year: 2015

Click Here for Biennial Reporting System Data:

Year: 2013

Click Here for Biennial Reporting System Data:

Year: 2011

Click Here for Biennial Reporting System Data:

Hazardous Waste Summary:

Waste Code: D001
Waste Description: Ignitable Waste

Waste Code: D002

WHEELABRATOR SOUTH (Continued) **1014389055**

Waste Description: Corrosive Waste

Waste Code: D004
Waste Description: Arsenic

Waste Code: D006
Waste Description: Cadmium

Waste Code: D007
Waste Description: Chromium

Waste Code: D008
Waste Description: Lead

Waste Code: D009
Waste Description: Mercury

Waste Code: D011
Waste Description: Silver

Waste Code: D016
Waste Description: 2,4-D (2,4-Dichlorophenoxyacetic Acid)

Waste Code: D018
Waste Description: Benzene

Waste Code: D020
Waste Description: Chlordane

Waste Code: F002
Waste Description: The Following Spent Halogenated Solvents: Tetrachloroethylene, Methylene Chloride, Trichloroethylene, 1,1,1-Trichloroethane, Chlorobenzene, 1,1,2-Trichloro-1,2,2-Trifluoroethane, Ortho-Dichlorobenzene, Trichlorofluoromethane, And 1,1,2, Trichloroethane; All Spent Solvent Mixtures/Blends Containing, Before Use, A Total Of Ten Percent Or More (By Volume) Of One Or More Of The Above Halogenated Solvents Or Those Solvents Listed In F001, F004, And F005; And Still Bottoms From The Recovery Of These Spent Solvents And Spent Solvent Mixtures.

Waste Code: F003
Waste Description: The Following Spent Nonhalogenated Solvents: Xylene, Acetone, Ethyl Acetate, Ethyl Benzene, Ethyl Ether, Methyl Isobutyl Ketone, N-Butyl Alcohol, Cyclohexanone, And Methanol; All Spent Solvent Mixtures/Blends Containing, Before Use, Only The Above Spent Nonhalogenated Solvents; And All Spent Solvent Mixtures/Blends Containing, Before Use, One Or More Of The Above Nonhalogenated Solvents, And A Total Of Ten Percent Or More (By Volume) Of One Or More Of Those Solvents Listed In F001, F002, F004, And F005; And Still Bottoms From The Recovery Of These Spent Solvents And Spent Solvent Mixtures.

Waste Code: F005
Waste Description: The Following Spent Nonhalogenated Solvents: Toluene, Methyl Ethyl Ketone, Carbon Disulfide, Isobutanol, Pyridine, Benzene, 2-Ethoxyethanol, And 2-Nitropropane; All Spent Solvent Mixtures/Blends Containing, Before Use, A Total Of Ten Percent Or More (By Volume) Of

WHEELABRATOR SOUTH (Continued) **1014389055**

One Or More Of The Above Nonhalogenated Solvents Or Those Solvents Listed In F001, F002, Or F004; And Still Bottoms From The Recovery Of These Spent Solvents And Spent Solvent Mixtures.

Waste Code: U278
Waste Description: Bendiocarb (Or) 1,3-Benzodioxol-4-Ol, 2,2-Dimethyl-, Methyl Carbamate

Handler - Owner Operator:
Owner/Operator Indicator: Owner
Owner/Operator Name: WHEELABRATOR SOUTH BROWARD INC
Legal Status: Private
Date Became Current: 20100826
Date Ended Current: Not reported
Owner/Operator Address: 4400 S STATE ROAD 7
Owner/Operator City,State,Zip: FT LAUDERDALE, FL 33314-4022
Owner/Operator Telephone: 954-581-6606
Owner/Operator Telephone Ext: Not reported
Owner/Operator Fax: Not reported
Owner/Operator Email: Not reported

Owner/Operator Indicator: Operator
Owner/Operator Name: WHEELABRATOR SOUTH BROWARD INC
Legal Status: Private
Date Became Current: 20100826
Date Ended Current: Not reported
Owner/Operator Address: 4400 S STATE ROAD 7
Owner/Operator City,State,Zip: FT LAUDERDALE, FL 33314-4022
Owner/Operator Telephone: 954-581-6606
Owner/Operator Telephone Ext: Not reported
Owner/Operator Fax: Not reported
Owner/Operator Email: Not reported

Owner/Operator Indicator: Owner
Owner/Operator Name: WHEELABRATOR SOUTH BROWARD INC
Legal Status: Private
Date Became Current: 20100826
Date Ended Current: Not reported
Owner/Operator Address: 4400 S STATE ROAD 7
Owner/Operator City,State,Zip: FT LAUDERDALE, FL 33314-4022
Owner/Operator Telephone: 954-581-6606
Owner/Operator Telephone Ext: Not reported
Owner/Operator Fax: Not reported
Owner/Operator Email: Not reported

Owner/Operator Indicator: Owner
Owner/Operator Name: WHEELABRATOR SOUTH BROWARD INC
Legal Status: Private
Date Became Current: 19910101
Date Ended Current: Not reported
Owner/Operator Address: 4400 S STATE ROAD 7
Owner/Operator City,State,Zip: FT LAUDERDALE, FL 33314-4022
Owner/Operator Telephone: 954-581-6606
Owner/Operator Telephone Ext: Not reported
Owner/Operator Fax: Not reported
Owner/Operator Email: Not reported

Owner/Operator Indicator: Operator

WHEELABRATOR SOUTH (Continued) **1014389055**

Owner/Operator Name: WHEELABRATOR SOUTH BROWARD INC
Legal Status: Private
Date Became Current: 19910101
Date Ended Current: 20160818
Owner/Operator Address: 4400 S STATE ROAD 7
Owner/Operator City,State,Zip: FT LAUDERDALE, FL 33314-4022
Owner/Operator Telephone: 954-581-6606
Owner/Operator Telephone Ext: Not reported
Owner/Operator Fax: Not reported
Owner/Operator Email: Not reported

Owner/Operator Indicator: Owner
Owner/Operator Name: WHEELABRATOR SOUTH BROWARD INC
Legal Status: Private
Date Became Current: 19910101
Date Ended Current: Not reported
Owner/Operator Address: 4400 S STATE ROAD 7
Owner/Operator City,State,Zip: FT LAUDERDALE, FL 33314-4022
Owner/Operator Telephone: 954-581-6606
Owner/Operator Telephone Ext: Not reported
Owner/Operator Fax: Not reported
Owner/Operator Email: Not reported

Owner/Operator Indicator: Owner
Owner/Operator Name: WHEELABRATOR SOUTH BROWARD INC
Legal Status: Private
Date Became Current: 19910101
Date Ended Current: Not reported
Owner/Operator Address: 4400 S STATE ROAD 7
Owner/Operator City,State,Zip: FT LAUDERDALE, FL 33314-4022
Owner/Operator Telephone: 954-581-6606
Owner/Operator Telephone Ext: Not reported
Owner/Operator Fax: Not reported
Owner/Operator Email: Not reported

Owner/Operator Indicator: Owner
Owner/Operator Name: WHEELABRATOR SOUTH BROWARD INC
Legal Status: Private
Date Became Current: 19910101
Date Ended Current: Not reported
Owner/Operator Address: 4400 S STATE ROAD 7
Owner/Operator City,State,Zip: FT LAUDERDALE, FL 33314-4022
Owner/Operator Telephone: 954-581-6606
Owner/Operator Telephone Ext: Not reported
Owner/Operator Fax: Not reported
Owner/Operator Email: Not reported

Owner/Operator Indicator: Owner
Owner/Operator Name: WHEELABRATOR SOUTH BROWARD
Legal Status: Private
Date Became Current: 19910101
Date Ended Current: Not reported
Owner/Operator Address: 4400 SOUTH DADE ROAD 7
Owner/Operator City,State,Zip: FORT LAUDERDALE, FL 33314
Owner/Operator Telephone: 954-581-6606
Owner/Operator Telephone Ext: Not reported
Owner/Operator Fax: Not reported

WHEELABRATOR SOUTH (Continued) **1014389055**

Owner/Operator Email: Not reported

Owner/Operator Indicator: Operator
Owner/Operator Name: WHEELABRATOR SOUTH BROWARD
Legal Status: Private
Date Became Current: 19910101
Date Ended Current: Not reported
Owner/Operator Address: 4400 SOUTH DADE ROAD 7
Owner/Operator City,State,Zip: FORT LAUDERDALE, FL 33314
Owner/Operator Telephone: 954-581-6606
Owner/Operator Telephone Ext: 255
Owner/Operator Fax: Not reported
Owner/Operator Email: Not reported

Owner/Operator Indicator: Owner
Owner/Operator Name: WHEELABRATOR SOUTH BROWARD
Legal Status: Private
Date Became Current: 19910101
Date Ended Current: Not reported
Owner/Operator Address: 4400 SOUTH STATE ROAD 7
Owner/Operator City,State,Zip: FORT LAUDERDALE, FL 33314
Owner/Operator Telephone: 954-581-6606
Owner/Operator Telephone Ext: 255
Owner/Operator Fax: Not reported
Owner/Operator Email: Not reported

Owner/Operator Indicator: Operator
Owner/Operator Name: WHEELABRATOR SOUTH BROWARD
Legal Status: Private
Date Became Current: 19910101
Date Ended Current: Not reported
Owner/Operator Address: 4400 SOUTH STATE ROAD 7
Owner/Operator City,State,Zip: FORT LAUDERDALE, FL 33314
Owner/Operator Telephone: 954-581-6606
Owner/Operator Telephone Ext: 255
Owner/Operator Fax: Not reported
Owner/Operator Email: Not reported

Owner/Operator Indicator: Owner
Owner/Operator Name: WHEELABRATOR SOUTH BROWARD
Legal Status: Private
Date Became Current: 19910101
Date Ended Current: Not reported
Owner/Operator Address: 4400 SOUTH STATE ROAD 7
Owner/Operator City,State,Zip: FORT LAUDERDALE, FL 33314
Owner/Operator Telephone: 954-581-6606
Owner/Operator Telephone Ext: 255
Owner/Operator Fax: Not reported
Owner/Operator Email: Not reported

Owner/Operator Indicator: Operator
Owner/Operator Name: WHEELABRATOR SOUTH BROWARD INC
Legal Status: Private
Date Became Current: 20100826
Date Ended Current: Not reported
Owner/Operator Address: 4400 S STATE ROAD 7
Owner/Operator City,State,Zip: FT LAUDERDALE, FL 33314-4022

WHEELABRATOR SOUTH (Continued) **1014389055**

Owner/Operator Telephone: 954-581-6606
Owner/Operator Telephone Ext: Not reported
Owner/Operator Fax: Not reported
Owner/Operator Email: Not reported

Owner/Operator Indicator: Operator
Owner/Operator Name: WHEELABRATOR SOUTH BROWARD INC
Legal Status: Private
Date Became Current: 19910101
Date Ended Current: 20160818
Owner/Operator Address: 4400 S STATE ROAD 7
Owner/Operator City,State,Zip: FT LAUDERDALE, FL 33314-4022
Owner/Operator Telephone: 954-581-6606
Owner/Operator Telephone Ext: Not reported
Owner/Operator Fax: Not reported
Owner/Operator Email: Not reported

Owner/Operator Indicator: Operator
Owner/Operator Name: WHEELABRATOR SOUTH BROWARD
Legal Status: Private
Date Became Current: 19910101
Date Ended Current: Not reported
Owner/Operator Address: 4400 SOUTH STATE ROAD 7
Owner/Operator City,State,Zip: FORT LAUDERDALE, FL 33314
Owner/Operator Telephone: 954-581-6606
Owner/Operator Telephone Ext: 255
Owner/Operator Fax: Not reported
Owner/Operator Email: Not reported

Owner/Operator Indicator: Operator
Owner/Operator Name: JIM EPSILANTIS
Legal Status: Private
Date Became Current: 20000508
Date Ended Current: Not reported
Owner/Operator Address: 4400 S STATE ROAD 7
Owner/Operator City,State,Zip: DAVIE, FL 33314-4022
Owner/Operator Telephone: 954-581-6606
Owner/Operator Telephone Ext: Not reported
Owner/Operator Fax: Not reported
Owner/Operator Email: Not reported

Owner/Operator Indicator: Operator
Owner/Operator Name: JIM EPSILANTIS
Legal Status: Private
Date Became Current: 20000508
Date Ended Current: 20221227
Owner/Operator Address: 4400 S STATE ROAD 7
Owner/Operator City,State,Zip: DAVIE, FL 33314-4022
Owner/Operator Telephone: 954-581-6606
Owner/Operator Telephone Ext: Not reported
Owner/Operator Fax: Not reported
Owner/Operator Email: Not reported

Owner/Operator Indicator: Operator
Owner/Operator Name: WHEELABRATOR SOUTH BROWARD INC
Legal Status: Private
Date Became Current: 20221227

WHEELABRATOR SOUTH (Continued) **1014389055**

Date Ended Current: Not reported
Owner/Operator Address: 4400 S STATE ROAD 7
Owner/Operator City,State,Zip: DAVIE, FL 33314-4022
Owner/Operator Telephone: 954-581-6606
Owner/Operator Telephone Ext: Not reported
Owner/Operator Fax: Not reported
Owner/Operator Email: Not reported

Owner/Operator Indicator: Owner
Owner/Operator Name: WHEELABRATOR SOUTH BROWARD INC
Legal Status: Private
Date Became Current: 19910101
Date Ended Current: Not reported
Owner/Operator Address: 4400 S STATE ROAD 7
Owner/Operator City,State,Zip: FT LAUDERDALE, FL 33314-4022
Owner/Operator Telephone: 954-581-6606
Owner/Operator Telephone Ext: Not reported
Owner/Operator Fax: Not reported
Owner/Operator Email: Not reported

Owner/Operator Indicator: Operator
Owner/Operator Name: WHEELABRATOR SOUTH BROWARD INC
Legal Status: Private
Date Became Current: 19910101
Date Ended Current: Not reported
Owner/Operator Address: 4400 S STATE ROAD 7
Owner/Operator City,State,Zip: FT LAUDERDALE, FL 33314-4022
Owner/Operator Telephone: 954-581-6606
Owner/Operator Telephone Ext: Not reported
Owner/Operator Fax: Not reported
Owner/Operator Email: Not reported

Owner/Operator Indicator: Owner
Owner/Operator Name: WHEELABRATOR SOUTH BROWARD INC
Legal Status: Private
Date Became Current: 19910101
Date Ended Current: Not reported
Owner/Operator Address: 4400 S STATE ROAD 7
Owner/Operator City,State,Zip: FT LAUDERDALE, FL 33314-4022
Owner/Operator Telephone: 954-581-6606
Owner/Operator Telephone Ext: Not reported
Owner/Operator Fax: Not reported
Owner/Operator Email: Not reported

Owner/Operator Indicator: Operator
Owner/Operator Name: WHEELABRATOR SOUTH BROWARD INC
Legal Status: Private
Date Became Current: 20100826
Date Ended Current: Not reported
Owner/Operator Address: 4400 S STATE ROAD 7
Owner/Operator City,State,Zip: FT LAUDERDALE, FL 33314-4022
Owner/Operator Telephone: 954-581-6606
Owner/Operator Telephone Ext: Not reported
Owner/Operator Fax: Not reported
Owner/Operator Email: Not reported

Owner/Operator Indicator: Owner

WHEELABRATOR SOUTH (Continued) **1014389055**

Owner/Operator Name: WHEELABRATOR SOUTH BROWARD INC
Legal Status: Private
Date Became Current: 20100826
Date Ended Current: Not reported
Owner/Operator Address: 4400 S STATE ROAD 7
Owner/Operator City,State,Zip: FT LAUDERDALE, FL 33314-4022
Owner/Operator Telephone: 954-581-6606
Owner/Operator Telephone Ext: Not reported
Owner/Operator Fax: Not reported
Owner/Operator Email: Not reported

Owner/Operator Indicator: Operator
Owner/Operator Name: JIM EPSILANTIS
Legal Status: Private
Date Became Current: 20000508
Date Ended Current: 20221227
Owner/Operator Address: 4400 S STATE ROAD 7
Owner/Operator City,State,Zip: DAVIE, FL 33314-4022
Owner/Operator Telephone: 954-581-6606
Owner/Operator Telephone Ext: Not reported
Owner/Operator Fax: Not reported
Owner/Operator Email: Not reported

Owner/Operator Indicator: Operator
Owner/Operator Name: WHEELABRATOR SOUTH BROWARD INC
Legal Status: Private
Date Became Current: 20221227
Date Ended Current: Not reported
Owner/Operator Address: 4400 S STATE ROAD 7
Owner/Operator City,State,Zip: DAVIE, FL 33314-4022
Owner/Operator Telephone: 954-581-6606
Owner/Operator Telephone Ext: Not reported
Owner/Operator Fax: Not reported
Owner/Operator Email: Not reported

Owner/Operator Indicator: Operator
Owner/Operator Name: WHEELABRATOR SOUTH BROWARD INC
Legal Status: Private
Date Became Current: 19910101
Date Ended Current: Not reported
Owner/Operator Address: 4400 S STATE ROAD 7
Owner/Operator City,State,Zip: FT LAUDERDALE, FL 33314-4022
Owner/Operator Telephone: 954-581-6606
Owner/Operator Telephone Ext: Not reported
Owner/Operator Fax: Not reported
Owner/Operator Email: Not reported

Owner/Operator Indicator: Operator
Owner/Operator Name: DAVID JONES
Legal Status: Private
Date Became Current: 19960617
Date Ended Current: Not reported
Owner/Operator Address: 4400 S STATE ROAD 7
Owner/Operator City,State,Zip: FORT LAUDERDALE, FL 33314-4022
Owner/Operator Telephone: 954-581-6606
Owner/Operator Telephone Ext: Not reported
Owner/Operator Fax: Not reported

WHEELABRATOR SOUTH (Continued) **1014389055**

Owner/Operator Email: Not reported

Owner/Operator Indicator: Operator
Owner/Operator Name: WHEELABRATOR SOUTH BROWARD INC
Legal Status: Private
Date Became Current: 19910101
Date Ended Current: Not reported
Owner/Operator Address: 4400 S STATE ROAD 7
Owner/Operator City,State,Zip: FT LAUDERDALE, FL 33314-4022
Owner/Operator Telephone: 954-581-6606
Owner/Operator Telephone Ext: Not reported
Owner/Operator Fax: Not reported
Owner/Operator Email: Not reported

Owner/Operator Indicator: Operator
Owner/Operator Name: JIM EPSILANTIS
Legal Status: Private
Date Became Current: 20000508
Date Ended Current: Not reported
Owner/Operator Address: 4400 S STATE ROAD 7
Owner/Operator City,State,Zip: DAVIE, FL 33314-4022
Owner/Operator Telephone: 954-581-6606
Owner/Operator Telephone Ext: Not reported
Owner/Operator Fax: Not reported
Owner/Operator Email: Not reported

Owner/Operator Indicator: Operator
Owner/Operator Name: WHEELABRATOR SOUTH BROWARD INC
Legal Status: Private
Date Became Current: 20100826
Date Ended Current: Not reported
Owner/Operator Address: 4400 S STATE ROAD 7
Owner/Operator City,State,Zip: FT LAUDERDALE, FL 33314-4022
Owner/Operator Telephone: 954-581-6606
Owner/Operator Telephone Ext: Not reported
Owner/Operator Fax: Not reported
Owner/Operator Email: Not reported

Owner/Operator Indicator: Operator
Owner/Operator Name: WHEELABRATOR SOUTH BROWARD INC
Legal Status: Private
Date Became Current: 19910101
Date Ended Current: 20160818
Owner/Operator Address: 4400 S STATE ROAD 7
Owner/Operator City,State,Zip: FT LAUDERDALE, FL 33314-4022
Owner/Operator Telephone: 954-581-6606
Owner/Operator Telephone Ext: Not reported
Owner/Operator Fax: Not reported
Owner/Operator Email: Not reported

Owner/Operator Indicator: Owner
Owner/Operator Name: WHEELABRATOR SOUTH BROWARD INC
Legal Status: Private
Date Became Current: 20100826
Date Ended Current: Not reported
Owner/Operator Address: 4400 S STATE ROAD 7
Owner/Operator City,State,Zip: FT LAUDERDALE, FL 33314-4022

WHEELABRATOR SOUTH (Continued) **1014389055**

Owner/Operator Telephone: 954-581-6606
Owner/Operator Telephone Ext: Not reported
Owner/Operator Fax: Not reported
Owner/Operator Email: Not reported

Owner/Operator Indicator: Operator
Owner/Operator Name: WHEELABRATOR SOUTH BROWARD INC
Legal Status: Private
Date Became Current: 19910101
Date Ended Current: Not reported
Owner/Operator Address: 4400 S STATE ROAD 7
Owner/Operator City,State,Zip: FT LAUDERDALE, FL 33314-4022
Owner/Operator Telephone: 954-581-6606
Owner/Operator Telephone Ext: Not reported
Owner/Operator Fax: Not reported
Owner/Operator Email: Not reported

Owner/Operator Indicator: Owner
Owner/Operator Name: WHEELABRATOR SOUTH BROWARD INC
Legal Status: Private
Date Became Current: 19910101
Date Ended Current: Not reported
Owner/Operator Address: 4400 S STATE ROAD 7
Owner/Operator City,State,Zip: FT LAUDERDALE, FL 33314-4022
Owner/Operator Telephone: 954-581-6606
Owner/Operator Telephone Ext: Not reported
Owner/Operator Fax: Not reported
Owner/Operator Email: Not reported

Historic Generators:
Receive Date: 20120307
Handler Name: WHEELABRATOR SOUTH BROWARD
Federal Waste Generator Description: Large Quantity Generator
State District Owner: Fl
Large Quantity Handler of Universal Waste: No
Recognized Trader Importer: No
Recognized Trader Exporter: No
Spent Lead Acid Battery Importer: No
Spent Lead Acid Battery Exporter: No
Current Record: No
Non Storage Recycler Activity: Not reported
Electronic Manifest Broker: Not reported

Receive Date: 20140226
Handler Name: WHEELABRATOR SOUTH BROWARD
Federal Waste Generator Description: Large Quantity Generator
State District Owner: Fl
Large Quantity Handler of Universal Waste: No
Recognized Trader Importer: No
Recognized Trader Exporter: No
Spent Lead Acid Battery Importer: No
Spent Lead Acid Battery Exporter: No
Current Record: No
Non Storage Recycler Activity: Not reported
Electronic Manifest Broker: Not reported

Receive Date: 20160218

WHEELABRATOR SOUTH (Continued) **1014389055**

Handler Name: WHEELABRATOR SOUTH BROWARD
Federal Waste Generator Description: Small Quantity Generator
State District Owner: Fl
Large Quantity Handler of Universal Waste: No
Recognized Trader Importer: No
Recognized Trader Exporter: No
Spent Lead Acid Battery Importer: No
Spent Lead Acid Battery Exporter: No
Current Record: No
Non Storage Recycler Activity: Not reported
Electronic Manifest Broker: Not reported

Receive Date: 20220725
Handler Name: WHEELABRATOR SOUTH BROWARD INC
Federal Waste Generator Description: Large Quantity Generator
State District Owner: Fl
Large Quantity Handler of Universal Waste: No
Recognized Trader Importer: No
Recognized Trader Exporter: No
Spent Lead Acid Battery Importer: No
Spent Lead Acid Battery Exporter: No
Current Record: No
Non Storage Recycler Activity: No
Electronic Manifest Broker: No

Receive Date: 20110627
Handler Name: WHEELABRATOR SOUTH BROWARD INC
Federal Waste Generator Description: Large Quantity Generator
State District Owner: Fl
Large Quantity Handler of Universal Waste: No
Recognized Trader Importer: No
Recognized Trader Exporter: No
Spent Lead Acid Battery Importer: No
Spent Lead Acid Battery Exporter: No
Current Record: No
Non Storage Recycler Activity: Not reported
Electronic Manifest Broker: Not reported

Receive Date: 20120809
Handler Name: WHEELABRATOR SOUTH BROWARD INC
Federal Waste Generator Description: Large Quantity Generator
State District Owner: Fl
Large Quantity Handler of Universal Waste: No
Recognized Trader Importer: No
Recognized Trader Exporter: No
Spent Lead Acid Battery Importer: No
Spent Lead Acid Battery Exporter: No
Current Record: No
Non Storage Recycler Activity: Not reported
Electronic Manifest Broker: Not reported

Receive Date: 20230424
Handler Name: WHEELABRATOR SOUTH BROWARD INC
Federal Waste Generator Description: Small Quantity Generator
State District Owner: Fl
Large Quantity Handler of Universal Waste: No
Recognized Trader Importer: No

WHEELABRATOR SOUTH (Continued) **1014389055**

Recognized Trader Exporter: No
Spent Lead Acid Battery Importer: No
Spent Lead Acid Battery Exporter: No
Current Record: Yes
Non Storage Recycler Activity: No
Electronic Manifest Broker: No

Receive Date: 20100826
Handler Name: WHEELABRATOR SOUTH BROWARD INC
Federal Waste Generator Description: Large Quantity Generator
State District Owner: Fl
Large Quantity Handler of Universal Waste: No
Recognized Trader Importer: No
Recognized Trader Exporter: No
Spent Lead Acid Battery Importer: No
Spent Lead Acid Battery Exporter: No
Current Record: No
Non Storage Recycler Activity: Not reported
Electronic Manifest Broker: Not reported

Receive Date: 20120227
Handler Name: WHEELABRATOR SOUTH BROWARD INC
Federal Waste Generator Description: Large Quantity Generator
State District Owner: Fl
Large Quantity Handler of Universal Waste: No
Recognized Trader Importer: No
Recognized Trader Exporter: No
Spent Lead Acid Battery Importer: No
Spent Lead Acid Battery Exporter: No
Current Record: No
Non Storage Recycler Activity: Not reported
Electronic Manifest Broker: Not reported

Receive Date: 20131008
Handler Name: WHEELABRATOR SOUTH BROWARD INC
Federal Waste Generator Description: Large Quantity Generator
State District Owner: Fl
Large Quantity Handler of Universal Waste: No
Recognized Trader Importer: No
Recognized Trader Exporter: No
Spent Lead Acid Battery Importer: No
Spent Lead Acid Battery Exporter: No
Current Record: No
Non Storage Recycler Activity: Not reported
Electronic Manifest Broker: Not reported

Receive Date: 20140407
Handler Name: WHEELABRATOR SOUTH BROWARD INC
Federal Waste Generator Description: Large Quantity Generator
State District Owner: Fl
Large Quantity Handler of Universal Waste: No
Recognized Trader Importer: No
Recognized Trader Exporter: No
Spent Lead Acid Battery Importer: No
Spent Lead Acid Battery Exporter: No
Current Record: No
Non Storage Recycler Activity: Not reported

WHEELABRATOR SOUTH (Continued) **1014389055**

Electronic Manifest Broker: Not reported

Receive Date: 20160217
Handler Name: WHEELABRATOR SOUTH BROWARD INC
Federal Waste Generator Description: Large Quantity Generator
State District Owner: Fl
Large Quantity Handler of Universal Waste: No
Recognized Trader Importer: No
Recognized Trader Exporter: No
Spent Lead Acid Battery Importer: No
Spent Lead Acid Battery Exporter: No
Current Record: No
Non Storage Recycler Activity: Not reported
Electronic Manifest Broker: Not reported

Receive Date: 20160729
Handler Name: WHEELABRATOR SOUTH BROWARD INC
Federal Waste Generator Description: Small Quantity Generator
State District Owner: Fl
Large Quantity Handler of Universal Waste: No
Recognized Trader Importer: No
Recognized Trader Exporter: No
Spent Lead Acid Battery Importer: No
Spent Lead Acid Battery Exporter: No
Current Record: No
Non Storage Recycler Activity: Not reported
Electronic Manifest Broker: Not reported

Receive Date: 20221227
Handler Name: WHEELABRATOR SOUTH BROWARD INC
Federal Waste Generator Description: Small Quantity Generator
State District Owner: Fl
Large Quantity Handler of Universal Waste: No
Recognized Trader Importer: No
Recognized Trader Exporter: No
Spent Lead Acid Battery Importer: No
Spent Lead Acid Battery Exporter: No
Current Record: No
Non Storage Recycler Activity: No
Electronic Manifest Broker: No

List of NAICS Codes and Descriptions:
NAICS Code: 56221
NAICS Description: Waste Treatment And Disposal

NAICS Code: 562213
NAICS Description: Solid Waste Combustors And Incinerators

Has the Facility Received Notices of Violations:
Found Violation: Yes
Agency Which Determined Violation: State
Violation Short Description: Generators - General
Date Violation was Determined: 20230424
Actual Return to Compliance Date: 20231219
Return to Compliance Qualifier: Unverifiable
Violation Responsible Agency: State

WHEELABRATOR SOUTH (Continued) **1014389055**

Scheduled Compliance Date: Not reported
Enforcement Identifier: Not reported
Date of Enforcement Action: Not reported
Enforcement Responsible Agency: Not reported
Enforcement Docket Number: Not reported
Enforcement Attorney: Not reported
Corrective Action Component: Not reported
Appeal Initiated Date: Not reported
Appeal Resolution Date: Not reported
Disposition Status Date: Not reported
Disposition Status: Not reported
Disposition Status Description: Not reported
Consent/Final Order Sequence Number: Not reported
Consent/Final Order Respondent Name: Not reported
Consent/Final Order Lead Agency: Not reported
Enforcement Type: Not reported
Enforcement Responsible Person: Not reported
Enforcement Responsible Sub-Organization: Not reported
SEP Sequence Number: Not reported
SEP Expenditure Amount: Not reported
SEP Scheduled Completion Date: Not reported
SEP Actual Date: Not reported
SEP Defaulted Date: Not reported
SEP Type: Not reported
SEP Type Description: Not reported
Proposed Amount: Not reported
Final Monetary Amount: Not reported
Paid Amount: Not reported
Final Count: Not reported
Final Amount: Not reported

Found Violation: Yes
Agency Which Determined Violation: State
Violation Short Description: Generators - Manifest
Date Violation was Determined: 20230424
Actual Return to Compliance Date: 20231219
Return to Compliance Qualifier: Unverifiable
Violation Responsible Agency: State
Scheduled Compliance Date: Not reported
Enforcement Identifier: Not reported
Date of Enforcement Action: Not reported
Enforcement Responsible Agency: Not reported
Enforcement Docket Number: Not reported
Enforcement Attorney: Not reported
Corrective Action Component: Not reported
Appeal Initiated Date: Not reported
Appeal Resolution Date: Not reported
Disposition Status Date: Not reported
Disposition Status: Not reported
Disposition Status Description: Not reported
Consent/Final Order Sequence Number: Not reported
Consent/Final Order Respondent Name: Not reported
Consent/Final Order Lead Agency: Not reported
Enforcement Type: Not reported
Enforcement Responsible Person: Not reported
Enforcement Responsible Sub-Organization: Not reported
SEP Sequence Number: Not reported

WHEELABRATOR SOUTH (Continued) **1014389055**

SEP Expenditure Amount:	Not reported
SEP Scheduled Completion Date:	Not reported
SEP Actual Date:	Not reported
SEP Defaulted Date:	Not reported
SEP Type:	Not reported
SEP Type Description:	Not reported
Proposed Amount:	Not reported
Final Monetary Amount:	Not reported
Paid Amount:	Not reported
Final Count:	Not reported
Final Amount:	Not reported
Found Violation:	No
Agency Which Determined Violation:	Not reported
Violation Short Description:	Not reported
Date Violation was Determined:	Not reported
Actual Return to Compliance Date:	Not reported
Return to Compliance Qualifier:	Not reported
Violation Responsible Agency:	Not reported
Scheduled Compliance Date:	Not reported
Enforcement Identifier:	Not reported
Date of Enforcement Action:	Not reported
Enforcement Responsible Agency:	Not reported
Enforcement Docket Number:	Not reported
Enforcement Attorney:	Not reported
Corrective Action Component:	Not reported
Appeal Initiated Date:	Not reported
Appeal Resolution Date:	Not reported
Disposition Status Date:	Not reported
Disposition Status:	Not reported
Disposition Status Description:	Not reported
Consent/Final Order Sequence Number:	Not reported
Consent/Final Order Respondent Name:	Not reported
Consent/Final Order Lead Agency:	Not reported
Enforcement Type:	Not reported
Enforcement Responsible Person:	Not reported
Enforcement Responsible Sub-Organization:	Not reported
SEP Sequence Number:	Not reported
SEP Expenditure Amount:	Not reported
SEP Scheduled Completion Date:	Not reported
SEP Actual Date:	Not reported
SEP Defaulted Date:	Not reported
SEP Type:	Not reported
SEP Type Description:	Not reported
Proposed Amount:	Not reported
Final Monetary Amount:	Not reported
Paid Amount:	Not reported
Final Count:	Not reported
Final Amount:	Not reported
Found Violation:	Yes
Agency Which Determined Violation:	State
Violation Short Description:	Generators - General
Date Violation was Determined:	20230424
Actual Return to Compliance Date:	20231219
Return to Compliance Qualifier:	Unverifiable
Violation Responsible Agency:	State

WHEELABRATOR SOUTH (Continued) **1014389055**

Scheduled Compliance Date: Not reported
Enforcement Identifier: Not reported
Date of Enforcement Action: Not reported
Enforcement Responsible Agency: Not reported
Enforcement Docket Number: Not reported
Enforcement Attorney: Not reported
Corrective Action Component: Not reported
Appeal Initiated Date: Not reported
Appeal Resolution Date: Not reported
Disposition Status Date: Not reported
Disposition Status: Not reported
Disposition Status Description: Not reported
Consent/Final Order Sequence Number: Not reported
Consent/Final Order Respondent Name: Not reported
Consent/Final Order Lead Agency: Not reported
Enforcement Type: Not reported
Enforcement Responsible Person: Not reported
Enforcement Responsible Sub-Organization: Not reported
SEP Sequence Number: Not reported
SEP Expenditure Amount: Not reported
SEP Scheduled Completion Date: Not reported
SEP Actual Date: Not reported
SEP Defaulted Date: Not reported
SEP Type: Not reported
SEP Type Description: Not reported
Proposed Amount: Not reported
Final Monetary Amount: Not reported
Paid Amount: Not reported
Final Count: Not reported
Final Amount: Not reported

Found Violation: Yes
Agency Which Determined Violation: State
Violation Short Description: Generators - General
Date Violation was Determined: 20230424
Actual Return to Compliance Date: 20231219
Return to Compliance Qualifier: Unverifiable
Violation Responsible Agency: State
Scheduled Compliance Date: Not reported
Enforcement Identifier: Not reported
Date of Enforcement Action: Not reported
Enforcement Responsible Agency: Not reported
Enforcement Docket Number: Not reported
Enforcement Attorney: Not reported
Corrective Action Component: Not reported
Appeal Initiated Date: Not reported
Appeal Resolution Date: Not reported
Disposition Status Date: Not reported
Disposition Status: Not reported
Disposition Status Description: Not reported
Consent/Final Order Sequence Number: Not reported
Consent/Final Order Respondent Name: Not reported
Consent/Final Order Lead Agency: Not reported
Enforcement Type: Not reported
Enforcement Responsible Person: Not reported
Enforcement Responsible Sub-Organization: Not reported
SEP Sequence Number: Not reported

WHEELABRATOR SOUTH (Continued) **1014389055**

SEP Expenditure Amount: Not reported
SEP Scheduled Completion Date: Not reported
SEP Actual Date: Not reported
SEP Defaulted Date: Not reported
SEP Type: Not reported
SEP Type Description: Not reported
Proposed Amount: Not reported
Final Monetary Amount: Not reported
Paid Amount: Not reported
Final Count: Not reported
Final Amount: Not reported

Found Violation: Yes
Agency Which Determined Violation: State
Violation Short Description: TSD IS-Contingency Plan and Emergency Procedures
Date Violation was Determined: 20120809
Actual Return to Compliance Date: 20120814
Return to Compliance Qualifier: Unverifiable
Violation Responsible Agency: State
Scheduled Compliance Date: Not reported
Enforcement Identifier: Not reported
Date of Enforcement Action: Not reported
Enforcement Responsible Agency: Not reported
Enforcement Docket Number: Not reported
Enforcement Attorney: Not reported
Corrective Action Component: Not reported
Appeal Initiated Date: Not reported
Appeal Resolution Date: Not reported
Disposition Status Date: Not reported
Disposition Status: Not reported
Disposition Status Description: Not reported
Consent/Final Order Sequence Number: Not reported
Consent/Final Order Respondent Name: Not reported
Consent/Final Order Lead Agency: Not reported
Enforcement Type: Not reported
Enforcement Responsible Person: Not reported
Enforcement Responsible Sub-Organization: Not reported
SEP Sequence Number: Not reported
SEP Expenditure Amount: Not reported
SEP Scheduled Completion Date: Not reported
SEP Actual Date: Not reported
SEP Defaulted Date: Not reported
SEP Type: Not reported
SEP Type Description: Not reported
Proposed Amount: Not reported
Final Monetary Amount: Not reported
Paid Amount: Not reported
Final Count: Not reported
Final Amount: Not reported

Found Violation: Yes
Agency Which Determined Violation: State
Violation Short Description: TSD IS-General Facility Standards
Date Violation was Determined: 20120809
Actual Return to Compliance Date: 20120814
Return to Compliance Qualifier: Unverifiable
Violation Responsible Agency: State

WHEELABRATOR SOUTH (Continued) **1014389055**

Scheduled Compliance Date: Not reported
Enforcement Identifier: Not reported
Date of Enforcement Action: Not reported
Enforcement Responsible Agency: Not reported
Enforcement Docket Number: Not reported
Enforcement Attorney: Not reported
Corrective Action Component: Not reported
Appeal Initiated Date: Not reported
Appeal Resolution Date: Not reported
Disposition Status Date: Not reported
Disposition Status: Not reported
Disposition Status Description: Not reported
Consent/Final Order Sequence Number: Not reported
Consent/Final Order Respondent Name: Not reported
Consent/Final Order Lead Agency: Not reported
Enforcement Type: Not reported
Enforcement Responsible Person: Not reported
Enforcement Responsible Sub-Organization: Not reported
SEP Sequence Number: Not reported
SEP Expenditure Amount: Not reported
SEP Scheduled Completion Date: Not reported
SEP Actual Date: Not reported
SEP Defaulted Date: Not reported
SEP Type: Not reported
SEP Type Description: Not reported
Proposed Amount: Not reported
Final Monetary Amount: Not reported
Paid Amount: Not reported
Final Count: Not reported
Final Amount: Not reported

Evaluation Action Summary:
Evaluation Date: 20230424
Evaluation Responsible Agency: State
Found Violation: Yes
Evaluation Type Description: COMPLIANCE EVALUATION INSPECTION
Evaluation Responsible Person Identifier: JXK
Evaluation Responsible Sub-Organization: SE
Actual Return to Compliance Date: 20231219
Scheduled Compliance Date: Not reported
Date of Request: Not reported
Date Response Received: Not reported
Request Agency: Not reported
Former Citation: Not reported

Evaluation Date: 20230424
Evaluation Responsible Agency: State
Found Violation: Yes
Evaluation Type Description: COMPLIANCE EVALUATION INSPECTION
Evaluation Responsible Person Identifier: JXK
Evaluation Responsible Sub-Organization: SE
Actual Return to Compliance Date: 20231219
Scheduled Compliance Date: Not reported
Date of Request: Not reported
Date Response Received: Not reported
Request Agency: Not reported
Former Citation: Not reported

WHEELABRATOR SOUTH (Continued) **1014389055**

Evaluation Date:	20110627
Evaluation Responsible Agency:	State
Found Violation:	No
Evaluation Type Description:	COMPLIANCE EVALUATION INSPECTION
Evaluation Responsible Person Identifier:	KJJ
Evaluation Responsible Sub-Organization:	SE
Actual Return to Compliance Date:	Not reported
Scheduled Compliance Date:	Not reported
Date of Request:	Not reported
Date Response Received:	Not reported
Request Agency:	Not reported
Former Citation:	Not reported

Evaluation Date:	20230424
Evaluation Responsible Agency:	State
Found Violation:	Yes
Evaluation Type Description:	COMPLIANCE EVALUATION INSPECTION
Evaluation Responsible Person Identifier:	JXK
Evaluation Responsible Sub-Organization:	SE
Actual Return to Compliance Date:	20231219
Scheduled Compliance Date:	Not reported
Date of Request:	Not reported
Date Response Received:	Not reported
Request Agency:	Not reported
Former Citation:	Not reported

Evaluation Date:	20230424
Evaluation Responsible Agency:	State
Found Violation:	Yes
Evaluation Type Description:	COMPLIANCE EVALUATION INSPECTION
Evaluation Responsible Person Identifier:	JXK
Evaluation Responsible Sub-Organization:	SE
Actual Return to Compliance Date:	20231219
Scheduled Compliance Date:	Not reported
Date of Request:	Not reported
Date Response Received:	Not reported
Request Agency:	Not reported
Former Citation:	Not reported

Evaluation Date:	20120809
Evaluation Responsible Agency:	State
Found Violation:	Yes
Evaluation Type Description:	COMPLIANCE EVALUATION INSPECTION
Evaluation Responsible Person Identifier:	GSW
Evaluation Responsible Sub-Organization:	SE
Actual Return to Compliance Date:	20120814
Scheduled Compliance Date:	Not reported
Date of Request:	Not reported
Date Response Received:	Not reported
Request Agency:	Not reported
Former Citation:	Not reported

Evaluation Date:	20120809
Evaluation Responsible Agency:	State
Found Violation:	Yes
Evaluation Type Description:	COMPLIANCE EVALUATION INSPECTION
Evaluation Responsible Person Identifier:	GSW

WHEELABRATOR SOUTH (Continued) **1014389055**

Evaluation Responsible Sub-Organization:	SE
Actual Return to Compliance Date:	20120814
Scheduled Compliance Date:	Not reported
Date of Request:	Not reported
Date Response Received:	Not reported
Request Agency:	Not reported
Former Citation:	Not reported

E MANIFEST:

Manifest Tracking Number:	016350369FLE
Last Updated Date:	20210824
Shipped Date:	20210731
Received Date:	20210804
Manifest Status:	Signed
Submission Type:	DataImage5Copy
Origin Type:	Service
Generator EPA ID:	FLR000169292
Generator Name:	Wheelabrator South Broward
Generator Location Street Number:	Not reported
Generator Location Street 1:	4400 S STATE ROAD 7
Generator Location Street 2:	Not reported
Generator Location City:	DAVIE
Generator Location State:	FL
Generator Location Zip:	33314
Generator Mail Street Number:	Not reported
Generator Mail Street 1:	4400 S State Road 7
Generator Mail Street 2:	Not reported
Generator Mail City:	Davie
Generator Mail Zip:	33314
Generator Mail State:	FL
Generator Contact Company Name:	Wheelabrator South Broward
Designated Facility EPA ID:	FLD980729610
Designated Facility Name:	Clean Harbors Florida Llc
Designated Facility Mail Street Number:	Not reported
Designated Facility Mail Street 1:	Not reported
Designated Facility Mail Street 2:	7001 Kilo Avenue
Designated Facility Mail City:	Bartow
Designated Facility Mail Zip:	33830
Designated Facility Mail State:	FL
Designated Facility Location Street Number:	Not reported
Designated Facility Location Street 1:	7001 Kilo Avenue
Designated Facility Location Street 2:	Not reported
Designated Facility Location City:	Bartow
Designated Facility Location Zip:	33830
Designated Facility Location State:	FL
Designated Facility Contact Company Name:	Not reported
Manifest Residue Indicator:	N
Rejection Indicator:	N

Manifest Tracking Number:	016350372FLE
Last Updated Date:	20210909
Shipped Date:	20210731
Received Date:	20210820
Manifest Status:	Signed
Submission Type:	DataImage5Copy
Origin Type:	Service

WHEELABRATOR SOUTH (Continued) **1014389055**

Generator EPA ID:	FLR000169292
Generator Name:	Wheelabrator South Broward
Generator Location Street Number:	Not reported
Generator Location Street 1:	4400 S STATE ROAD 7
Generator Location Street 2:	Not reported
Generator Location City:	DAVIE
Generator Location State:	FL
Generator Location Zip:	33314
Generator Mail Street Number:	Not reported
Generator Mail Street 1:	4400 S State Road 7
Generator Mail Street 2:	Not reported
Generator Mail City:	Davie
Generator Mail Zip:	33314
Generator Mail State:	FL
Generator Contact Company Name:	Wheelabrator South Broward
Designated Facility EPA ID:	TXD982290140
Designated Facility Name:	Clean Harbors Laporte, Llc
Designated Facility Mail Street Number:	Not reported
Designated Facility Mail Street 1:	Not reported
Designated Facility Mail Street 2:	500 Independence Parkway South
Designated Facility Mail City:	La Porte
Designated Facility Mail Zip:	77571
Designated Facility Mail State:	TX
Designated Facility Location Street Number:	Not reported
Designated Facility Location Street 1:	500 Independence Parkway South
Designated Facility Location Street 2:	Not reported
Designated Facility Location City:	La Porte
Designated Facility Location Zip:	77571
Designated Facility Location State:	TX
Designated Facility Contact Company Name:	Not reported
Manifest Residue Indicator:	N
Rejection Indicator:	N

Manifest Tracking Number:	006142123GBF
Last Updated Date:	20190328
Shipped Date:	20190122
Received Date:	20190205
Manifest Status:	Signed
Submission Type:	DataImage5Copy
Origin Type:	Service
Generator EPA ID:	FLR000169292
Generator Name:	Wheelabrator South Broward Inc
Generator Location Street Number:	Not reported
Generator Location Street 1:	4400 S STATE ROAD 7
Generator Location Street 2:	Not reported
Generator Location City:	FT LAUDERDALE
Generator Location State:	FL
Generator Location Zip:	33314-4022
Generator Mail Street Number:	Not reported
Generator Mail Street 1:	4400 S STATE ROAD 7
Generator Mail Street 2:	Not reported
Generator Mail City:	FT LAUDERDALE
Generator Mail Zip:	33314-4022
Generator Mail State:	FL
Generator Contact Company Name:	Not reported
Designated Facility EPA ID:	ALD000622464
Designated Facility Name:	Not reported

WHEELABRATOR SOUTH (Continued) **1014389055**

Designated Facility Mail Street Number:	Not reported
Designated Facility Mail Street 1:	Not reported
Designated Facility Mail Street 2:	P.O. BOX 55
Designated Facility Mail City:	EMELLE
Designated Facility Mail Zip:	35459
Designated Facility Mail State:	AL
Designated Facility Location Street Number:	Not reported
Designated Facility Location Street 1:	36964 ALABAMA HWY 17
Designated Facility Location Street 2:	Not reported
Designated Facility Location City:	EMELLE
Designated Facility Location Zip:	35459
Designated Facility Location State:	AL
Designated Facility Contact Company Name:	CHEMICAL WASTE MANAGEMENT, INC.
Manifest Residue Indicator:	N
Rejection Indicator:	N

Manifest Tracking Number:	006143273GBF
Last Updated Date:	20190503
Shipped Date:	20190402
Received Date:	20190411
Manifest Status:	Signed
Submission Type:	DataImage5Copy
Origin Type:	Service
Generator EPA ID:	FLR000169292
Generator Name:	Wheelabrator South Broward Inc
Generator Location Street Number:	Not reported
Generator Location Street 1:	4400 S STATE ROAD 7
Generator Location Street 2:	Not reported
Generator Location City:	FT LAUDERDALE
Generator Location State:	FL
Generator Location Zip:	33314-4022
Generator Mail Street Number:	Not reported
Generator Mail Street 1:	4400 S STATE ROAD 7
Generator Mail Street 2:	Not reported
Generator Mail City:	FT LAUDERDALE
Generator Mail Zip:	33314-4022
Generator Mail State:	FL
Generator Contact Company Name:	Not reported
Designated Facility EPA ID:	ALD000622464
Designated Facility Name:	Not reported
Designated Facility Mail Street Number:	36964
Designated Facility Mail Street 1:	Not reported
Designated Facility Mail Street 2:	36964 ALABAMA HWY 17 NORTH
Designated Facility Mail City:	EMELLE
Designated Facility Mail Zip:	35459
Designated Facility Mail State:	AL
Designated Facility Location Street Number:	36964
Designated Facility Location Street 1:	36964 ALABAMA HWY 17 NORTH
Designated Facility Location Street 2:	Not reported
Designated Facility Location City:	EMELLE
Designated Facility Location Zip:	35459
Designated Facility Location State:	AL
Designated Facility Contact Company Name:	CHEMICAL WASTE MANAGEMENT, INC.
Manifest Residue Indicator:	N
Rejection Indicator:	N

Manifest Tracking Number:	006356190GBF

WHEELABRATOR SOUTH (Continued) **1014389055**

Last Updated Date:	20191209
Shipped Date:	20191119
Received Date:	20191202
Manifest Status:	Signed
Submission Type:	DataImage5Copy
Origin Type:	Service
Generator EPA ID:	FLR000169292
Generator Name:	Wheelabrator South Broward Inc
Generator Location Street Number:	Not reported
Generator Location Street 1:	4400 S STATE ROAD 7
Generator Location Street 2:	Not reported
Generator Location City:	FT LAUDERDALE
Generator Location State:	FL
Generator Location Zip:	33314-4022
Generator Mail Street Number:	Not reported
Generator Mail Street 1:	4400 S STATE ROAD 7
Generator Mail Street 2:	Not reported
Generator Mail City:	FT LAUDERDALE
Generator Mail Zip:	33314-4022
Generator Mail State:	FL
Generator Contact Company Name:	Not reported
Designated Facility EPA ID:	ALD000622464
Designated Facility Name:	Not reported
Designated Facility Mail Street Number:	36964
Designated Facility Mail Street 1:	Not reported
Designated Facility Mail Street 2:	36964 ALABAMA HWY 17 NORTH
Designated Facility Mail City:	EMELLE
Designated Facility Mail Zip:	35459
Designated Facility Mail State:	AL
Designated Facility Location Street Number:	36964
Designated Facility Location Street 1:	36964 ALABAMA HWY 17 NORTH
Designated Facility Location Street 2:	Not reported
Designated Facility Location City:	EMELLE
Designated Facility Location Zip:	35459
Designated Facility Location State:	AL
Designated Facility Contact Company Name:	CHEMICAL WASTE MANAGEMENT, INC.
Manifest Residue Indicator:	N
Rejection Indicator:	N

Manifest Tracking Number:	017802517JJK
Last Updated Date:	20180927
Shipped Date:	20180721
Received Date:	20180726
Manifest Status:	Signed
Submission Type:	DataImage5Copy
Origin Type:	Service
Generator EPA ID:	FLR000169292
Generator Name:	Wheelabrator South Broward Inc
Generator Location Street Number:	Not reported
Generator Location Street 1:	4400 S STATE ROAD 7
Generator Location Street 2:	Not reported
Generator Location City:	FT LAUDERDALE
Generator Location State:	FL
Generator Location Zip:	33314-4022
Generator Mail Street Number:	Not reported
Generator Mail Street 1:	4400 S STATE ROAD 7
Generator Mail Street 2:	Not reported

WHEELABRATOR SOUTH (Continued) **1014389055**

Generator Mail City:	FT LAUDERDALE
Generator Mail Zip:	33314-4022
Generator Mail State:	FL
Generator Contact Company Name:	Not reported
Designated Facility EPA ID:	FLD981932494
Designated Facility Name:	Us Ecology Tampa, Inc.
Designated Facility Mail Street Number:	7202
Designated Facility Mail Street 1:	Not reported
Designated Facility Mail Street 2:	7202 E 8TH AVE
Designated Facility Mail City:	TAMPA
Designated Facility Mail Zip:	33619-3380
Designated Facility Mail State:	FL
Designated Facility Location Street Number:	2002
Designated Facility Location Street 1:	2002 N ORIENT RD
Designated Facility Location Street 2:	Not reported
Designated Facility Location City:	TAMPA
Designated Facility Location Zip:	33619-3356
Designated Facility Location State:	FL
Designated Facility Contact Company Name:	Not reported
Manifest Residue Indicator:	N
Rejection Indicator:	N

Manifest Tracking Number:	017802528JJK
Last Updated Date:	20180927
Shipped Date:	20180804
Received Date:	20180809
Manifest Status:	Signed
Submission Type:	DataImage5Copy
Origin Type:	Service
Generator EPA ID:	FLR000169292
Generator Name:	Wheelabrator South Broward Inc
Generator Location Street Number:	Not reported
Generator Location Street 1:	4400 S STATE ROAD 7
Generator Location Street 2:	Not reported
Generator Location City:	FT LAUDERDALE
Generator Location State:	FL
Generator Location Zip:	33314-4022
Generator Mail Street Number:	Not reported
Generator Mail Street 1:	4400 S STATE ROAD 7
Generator Mail Street 2:	Not reported
Generator Mail City:	FT LAUDERDALE
Generator Mail Zip:	33314-4022
Generator Mail State:	FL
Generator Contact Company Name:	Not reported
Designated Facility EPA ID:	FLD981932494
Designated Facility Name:	Us Ecology Tampa, Inc.
Designated Facility Mail Street Number:	7202
Designated Facility Mail Street 1:	Not reported
Designated Facility Mail Street 2:	7202 E 8TH AVE
Designated Facility Mail City:	TAMPA
Designated Facility Mail Zip:	33619-3380
Designated Facility Mail State:	FL
Designated Facility Location Street Number:	2002
Designated Facility Location Street 1:	2002 N ORIENT RD
Designated Facility Location Street 2:	Not reported
Designated Facility Location City:	TAMPA
Designated Facility Location Zip:	33619-3356

WHEELABRATOR SOUTH (Continued) **1014389055**

Designated Facility Location State:	FL
Designated Facility Contact Company Name:	Not reported
Manifest Residue Indicator:	N
Rejection Indicator:	N
Manifest Tracking Number:	017802536JJK
Last Updated Date:	20180927
Shipped Date:	20180811
Received Date:	20180823
Manifest Status:	Signed
Submission Type:	DataImage5Copy
Origin Type:	Service
Generator EPA ID:	FLR000169292
Generator Name:	Wheelabrator South Broward Inc
Generator Location Street Number:	Not reported
Generator Location Street 1:	4400 S STATE ROAD 7
Generator Location Street 2:	Not reported
Generator Location City:	FT LAUDERDALE
Generator Location State:	FL
Generator Location Zip:	33314-4022
Generator Mail Street Number:	Not reported
Generator Mail Street 1:	4400 S STATE ROAD 7
Generator Mail Street 2:	Not reported
Generator Mail City:	FT LAUDERDALE
Generator Mail Zip:	33314-4022
Generator Mail State:	FL
Generator Contact Company Name:	Not reported
Designated Facility EPA ID:	FLD981932494
Designated Facility Name:	Us Ecology Tampa, Inc.
Designated Facility Mail Street Number:	7202
Designated Facility Mail Street 1:	Not reported
Designated Facility Mail Street 2:	7202 E 8TH AVE
Designated Facility Mail City:	TAMPA
Designated Facility Mail Zip:	33619-3380
Designated Facility Mail State:	FL
Designated Facility Location Street Number:	2002
Designated Facility Location Street 1:	2002 N ORIENT RD
Designated Facility Location Street 2:	Not reported
Designated Facility Location City:	TAMPA
Designated Facility Location Zip:	33619-3356
Designated Facility Location State:	FL
Designated Facility Contact Company Name:	Not reported
Manifest Residue Indicator:	N
Rejection Indicator:	N
Manifest Tracking Number:	017802546JJK
Last Updated Date:	20190912
Shipped Date:	20180811
Received Date:	20180823
Manifest Status:	Corrected
Submission Type:	DataImage5Copy
Origin Type:	Service
Generator EPA ID:	FLR000169292
Generator Name:	Wheelabrator South Broward Inc
Generator Location Street Number:	Not reported
Generator Location Street 1:	4400 S STATE ROAD 7
Generator Location Street 2:	Not reported

WHEELABRATOR SOUTH (Continued) **1014389055**

Generator Location City:	FT LAUDERDALE
Generator Location State:	FL
Generator Location Zip:	33314-4022
Generator Mail Street Number:	Not reported
Generator Mail Street 1:	4400 S STATE ROAD 7
Generator Mail Street 2:	Not reported
Generator Mail City:	FT LAUDERDALE
Generator Mail Zip:	33314-4022
Generator Mail State:	FL
Generator Contact Company Name:	Not reported
Designated Facility EPA ID:	FLD981932494
Designated Facility Name:	Us Ecology Tampa Inc
Designated Facility Mail Street Number:	Not reported
Designated Facility Mail Street 1:	Not reported
Designated Facility Mail Street 2:	2002 N ORIENT RD
Designated Facility Mail City:	TAMPA
Designated Facility Mail Zip:	33619-3356
Designated Facility Mail State:	FL
Designated Facility Location Street Number:	Not reported
Designated Facility Location Street 1:	2002 N ORIENT RD
Designated Facility Location Street 2:	Not reported
Designated Facility Location City:	TAMPA
Designated Facility Location Zip:	33619-3356
Designated Facility Location State:	FL
Designated Facility Contact Company Name:	Not reported
Manifest Residue Indicator:	N
Rejection Indicator:	N

Manifest Tracking Number:	017802571JJK
Last Updated Date:	20180927
Shipped Date:	20180825
Received Date:	20180906
Manifest Status:	Signed
Submission Type:	DataImage5Copy
Origin Type:	Service
Generator EPA ID:	FLR000169292
Generator Name:	Wheelabrator South Broward Inc
Generator Location Street Number:	Not reported
Generator Location Street 1:	4400 S STATE ROAD 7
Generator Location Street 2:	Not reported
Generator Location City:	FT LAUDERDALE
Generator Location State:	FL
Generator Location Zip:	33314-4022
Generator Mail Street Number:	Not reported
Generator Mail Street 1:	4400 S STATE ROAD 7
Generator Mail Street 2:	Not reported
Generator Mail City:	FT LAUDERDALE
Generator Mail Zip:	33314-4022
Generator Mail State:	FL
Generator Contact Company Name:	Not reported
Designated Facility EPA ID:	FLD981932494
Designated Facility Name:	Us Ecology Tampa, Inc.
Designated Facility Mail Street Number:	7202
Designated Facility Mail Street 1:	Not reported
Designated Facility Mail Street 2:	7202 E 8TH AVE
Designated Facility Mail City:	TAMPA
Designated Facility Mail Zip:	33619-3380

WHEELABRATOR SOUTH (Continued) **1014389055**

Designated Facility Mail State:	FL
Designated Facility Location Street Number:	2002
Designated Facility Location Street 1:	2002 N ORIENT RD
Designated Facility Location Street 2:	Not reported
Designated Facility Location City:	TAMPA
Designated Facility Location Zip:	33619-3356
Designated Facility Location State:	FL
Designated Facility Contact Company Name:	Not reported
Manifest Residue Indicator:	N
Rejection Indicator:	N

Manifest Tracking Number:	017802557JJK
Last Updated Date:	20180927
Shipped Date:	20180818
Received Date:	20180823
Manifest Status:	Signed
Submission Type:	DataImage5Copy
Origin Type:	Service
Generator EPA ID:	FLR000169292
Generator Name:	Wheelabrator South Broward Inc
Generator Location Street Number:	Not reported
Generator Location Street 1:	4400 S STATE ROAD 7
Generator Location Street 2:	Not reported
Generator Location City:	FT LAUDERDALE
Generator Location State:	FL
Generator Location Zip:	33314-4022
Generator Mail Street Number:	Not reported
Generator Mail Street 1:	4400 S STATE ROAD 7
Generator Mail Street 2:	Not reported
Generator Mail City:	FT LAUDERDALE
Generator Mail Zip:	33314-4022
Generator Mail State:	FL
Generator Contact Company Name:	Not reported
Designated Facility EPA ID:	FLD981932494
Designated Facility Name:	Us Ecology Tampa, Inc.
Designated Facility Mail Street Number:	7202
Designated Facility Mail Street 1:	Not reported
Designated Facility Mail Street 2:	7202 E 8TH AVE
Designated Facility Mail City:	TAMPA
Designated Facility Mail Zip:	33619-3380
Designated Facility Mail State:	FL
Designated Facility Location Street Number:	2002
Designated Facility Location Street 1:	2002 N ORIENT RD
Designated Facility Location Street 2:	Not reported
Designated Facility Location City:	TAMPA
Designated Facility Location Zip:	33619-3356
Designated Facility Location State:	FL
Designated Facility Contact Company Name:	Not reported
Manifest Residue Indicator:	N
Rejection Indicator:	N

Federal Waste:

Manifest Tracking Number:	017802587JJK
Waste Line Number:	1
Federal Waste Code:	D001
Federal Waste:	IGNITABLE WASTE

WHEELABRATOR SOUTH (Continued) **1014389055**

Manifest Tracking Number: 017802587JJK
Waste Line Number: 1
Federal Waste Code: D035
Federal Waste: METHYL ETHYL KETONE

Manifest Tracking Number: 017802587JJK
Waste Line Number: 1
Federal Waste Code: F003
Federal Waste: THE FOLLOWING SPENT NONHALOGENATED SOLVENTS: XYLENE, ACETONE, ETHYL ACETATE, ETHYL BENZENE, ETHYL ETHER, METHYL ISOBUTYL KETONE, N-BUTYL ALCOHOL, CYCLOHEXANONE, AND METHANOL; ALL SPENT SOLVENT MIXTURES/BLENDS CONTAINING, BEFORE USE, ONLY THE ABOVE SPENT NONHALOGENATED SOLVENTS; AND ALL SPENT SOLVENT MIXTURES/BLENDS CONTAINING, BEFORE USE, ONE OR MORE OF THE ABOVE NONHALOGENATED SOLVENTS, AND A TOTAL OF TEN PERCENT OR MORE (BY VOLUME) OF ONE OR MORE OF THOSE SOLVENTS LISTED IN F001, F002, F004, AND F005; AND STILL BOTTOMS FROM THE RECOVERY OF THESE SPENT SOLVENTS AND SPENT SOLVENT MIXTURES.

Manifest Tracking Number: 017802587JJK
Waste Line Number: 1
Federal Waste Code: F005
Federal Waste: THE FOLLOWING SPENT NONHALOGENATED SOLVENTS: TOLUENE, METHYL ETHYL KETONE, CARBON DISULFIDE, ISOBUTANOL, PYRIDINE, BENZENE, 2-ETHOXYETHANOL, AND 2-NITROPROPANE; ALL SPENT SOLVENT MIXTURES/BLENDS CONTAINING, BEFORE USE, A TOTAL OF TEN PERCENT OR MORE (BY VOLUME) OF ONE OR MORE OF THE ABOVE NONHALOGENATED SOLVENTS OR THOSE SOLVENTS LISTED IN F001, F002, OR F004; AND STILL BOTTOMS FROM THE RECOVERY OF THESE SPENT SOLVENTS AND SPENT SOLVENT MIXTURES.

Manifest Tracking Number: 017802587JJK
Waste Line Number: 2
Federal Waste Code: D001
Federal Waste: IGNITABLE WASTE

Manifest Tracking Number: 017802587JJK
Waste Line Number: 3
Federal Waste Code: D002
Federal Waste: CORROSIVE WASTE

Manifest Tracking Number: 017802587JJK
Waste Line Number: 4
Federal Waste Code: D002
Federal Waste: CORROSIVE WASTE

Manifest Tracking Number: 017802587JJK
Waste Line Number: 5
Federal Waste Code: U279
Federal Waste: CARBARYL (OR) 1-NAPHTHALENOL, METHYLCARBAMATE

Manifest Tracking Number: 017802587JJK
Waste Line Number: 6
Federal Waste Code: D001
Federal Waste: IGNITABLE WASTE

Manifest Tracking Number: 017802587JJK
Waste Line Number: 7

WHEELABRATOR SOUTH (Continued) **1014389055**

Federal Waste Code: D001
Federal Waste: IGNITABLE WASTE

Manifest Tracking Number: 017802587JJK
Waste Line Number: 7
Federal Waste Code: D018
Federal Waste: BENZENE

Manifest Tracking Number: 017802587JJK
Waste Line Number: 8
Federal Waste Code: D001
Federal Waste: IGNITABLE WASTE

Transporter:
Manifest Tracking Number: 017802587JJK
Transporter Line Number: 1
Transporter EPA ID: FLR000083071
Transporter Name: Cliff Berry Inc - Port Everglades Facility

Waste Line:
Manifest Tracking Number: 017802587JJK
Waste Line Number: 1
U.S. DOT Hazardous Indicator: Y
U.S. DOT ID Number: UN1993
U.S. DOT Description: Rq, Un1993, Waste, Flammable Liquids, N.O.S. (Stoddard Solvnet, Toluene), 3, Pgii, (D001), Erg#128 , Dot-Sp 8445
Non-Hazardous Waste Description: Not reported
Number of Containers: 2
Container Type Code: DM
Container Type Description: Metal drums, barrels, kegs
Waste Quantity: 150
Quantity Unit of Measure Code: P
Quantity Unit of Measure Description: Pounds
Waste Quantity, in Tons: 0.075
Acute Waste Quantity, in Tons: 0
Non-Acute Waste Quantity, in Tons: 0.075
Waste Quantity, in Kilograms: 68.02725
Acute Waste Quantity, in Kilograms: 0
Non-Acute Waste Quantity, in Kilorgrams: 68.02725
Management Method Code: H141
Management Method Description: STORAGE, BULKING AND/OR TRANSFER OFF SITE
Waste Residue Indicator: N
Quantity Discrepancy Indicator: N
Waste Type Discrepancy Indicator: N
Waste Density: Not reported
Waste Density Unit of Measure Code: Not reported
Waste Density Unit of Measure Description: Not reported
Form Code: Not reported
Form Code Description: Not reported
Source Code: Not reported
Source Code Description: Not reported
Waste Minimization Code: Not reported
Waste Minimization Code Description: Not reported
Consent Number: Not reported
EPA Waste Indicator: Y

WHEELABRATOR SOUTH (Continued) **1014389055**

Manifest Tracking Number:	017802587JJK
Waste Line Number:	2
U.S. DOT Hazardous Indicator:	Y
U.S. DOT ID Number:	UN1950
U.S. DOT Description:	Rq, Un1950, Waste Aerosols, [Flammable, (Each Not Exceeding 1 L Capacity)], 2.1, (D001), Erg#126
Non-Hazardous Waste Description:	Not reported
Number of Containers:	1
Container Type Code:	DF
Container Type Description:	Fiberboard or plastic drums, barrels, kegs
Waste Quantity:	88
Quantity Unit of Measure Code:	P
Quantity Unit of Measure Description:	Pounds
Waste Quantity, in Tons:	0.044
Acute Waste Quantity, in Tons:	0
Non-Acute Waste Quantity, in Tons:	0.044
Waste Quantity, in Kilograms:	39.90932
Acute Waste Quantity, in Kilograms:	0
Non-Acute Waste Quantity, in Kilorgrams:	39.90932
Management Method Code:	H141
Management Method Description:	STORAGE, BULKING AND/OR TRANSFER OFF SITE
Waste Residue Indicator:	N
Quantity Discrepancy Indicator:	N
Waste Type Discrepancy Indicator:	N
Waste Density:	Not reported
Waste Density Unit of Measure Code:	Not reported
Waste Density Unit of Measure Description:	Not reported
Form Code:	Not reported
Form Code Description:	Not reported
Source Code:	Not reported
Source Code Description:	Not reported
Waste Minimization Code:	Not reported
Waste Minimization Code Description:	Not reported
Consent Number:	Not reported
EPA Waste Indicator:	Y

Manifest Tracking Number:	017802587JJK
Waste Line Number:	3
U.S. DOT Hazardous Indicator:	Y
U.S. DOT ID Number:	UN3264
U.S. DOT Description:	Un3264, Waste, Corrosive Liquid, Acidic, Inorganic, N.O.S. (Hydrochloric Acid), 8, Pgii, Erg#154 , Dot-Sp 8445
Non-Hazardous Waste Description:	Not reported
Number of Containers:	1
Container Type Code:	DF
Container Type Description:	Fiberboard or plastic drums, barrels, kegs
Waste Quantity:	15
Quantity Unit of Measure Code:	P
Quantity Unit of Measure Description:	Pounds
Waste Quantity, in Tons:	0.0075
Acute Waste Quantity, in Tons:	0
Non-Acute Waste Quantity, in Tons:	0.0075
Waste Quantity, in Kilograms:	6.802725
Acute Waste Quantity, in Kilograms:	0
Non-Acute Waste Quantity, in Kilorgrams:	6.802725
Management Method Code:	H110
Management Method Description:	STABILIZATION

WHEELABRATOR SOUTH (Continued) **1014389055**

Waste Residue Indicator:	N
Quantity Discrepancy Indicator:	N
Waste Type Discrepancy Indicator:	N
Waste Density:	Not reported
Waste Density Unit of Measure Code:	Not reported
Waste Density Unit of Measure Description:	Not reported
Form Code:	Not reported
Form Code Description:	Not reported
Source Code:	Not reported
Source Code Description:	Not reported
Waste Minimization Code:	Not reported
Waste Minimization Code Description:	Not reported
Consent Number:	Not reported
EPA Waste Indicator:	Y
Manifest Tracking Number:	017802587JJK
Waste Line Number:	4
U.S. DOT Hazardous Indicator:	Y
U.S. DOT ID Number:	UN3266
U.S. DOT Description:	Un3266, Waste, Corrosive Liquid, Basic, Inorganic, N.O.S. (Sodium Metasilicate), 8, Pgii, Erg#154
Non-Hazardous Waste Description:	Not reported
Number of Containers:	1
Container Type Code:	DF
Container Type Description:	Fiberboard or plastic drums, barrels, kegs
Waste Quantity:	15
Quantity Unit of Measure Code:	P
Quantity Unit of Measure Description:	Pounds
Waste Quantity, in Tons:	0.0075
Acute Waste Quantity, in Tons:	0
Non-Acute Waste Quantity, in Tons:	0.0075
Waste Quantity, in Kilograms:	6.802725
Acute Waste Quantity, in Kilograms:	0
Non-Acute Waste Quantity, in Kilorgrams:	6.802725
Management Method Code:	H110
Management Method Description:	STABILIZATION
Waste Residue Indicator:	N
Quantity Discrepancy Indicator:	N
Waste Type Discrepancy Indicator:	N
Waste Density:	Not reported
Waste Density Unit of Measure Code:	Not reported
Waste Density Unit of Measure Description:	Not reported
Form Code:	Not reported
Form Code Description:	Not reported
Source Code:	Not reported
Source Code Description:	Not reported
Waste Minimization Code:	Not reported
Waste Minimization Code Description:	Not reported
Consent Number:	Not reported
EPA Waste Indicator:	Y
Manifest Tracking Number:	017802587JJK
Waste Line Number:	5
U.S. DOT Hazardous Indicator:	Y
U.S. DOT ID Number:	UN2902
U.S. DOT Description:	Un2902, Waste, Pesticides, Liquid, Toxic, N.O.S. (Malathion, Chloride), 6.1, Pgii, Erg#151

WHEELABRATOR SOUTH (Continued) **1014389055**

Non-Hazardous Waste Description:	Not reported
Number of Containers:	1
Container Type Code:	DF
Container Type Description:	Fiberboard or plastic drums, barrels, kegs
Waste Quantity:	8
Quantity Unit of Measure Code:	P
Quantity Unit of Measure Description:	Pounds
Waste Quantity, in Tons:	0.004
Acute Waste Quantity, in Tons:	0
Non-Acute Waste Quantity, in Tons:	0.004
Waste Quantity, in Kilograms:	3.6281202
Acute Waste Quantity, in Kilograms:	0
Non-Acute Waste Quantity, in Kilorgrams:	3.6281202
Management Method Code:	H141
Management Method Description:	STORAGE, BULKING AND/OR TRANSFER OFF SITE
Waste Residue Indicator:	N
Quantity Discrepancy Indicator:	N
Waste Type Discrepancy Indicator:	N
Waste Density:	Not reported
Waste Density Unit of Measure Code:	Not reported
Waste Density Unit of Measure Description:	Not reported
Form Code:	Not reported
Form Code Description:	Not reported
Source Code:	Not reported
Source Code Description:	Not reported
Waste Minimization Code:	Not reported
Waste Minimization Code Description:	Not reported
Consent Number:	Not reported
EPA Waste Indicator:	Y

Manifest Tracking Number:	017802587JJK
Waste Line Number:	6
U.S. DOT Hazardous Indicator:	Y
U.S. DOT ID Number:	UN1075
U.S. DOT Description:	Rq, Un1075, Waste, Petroleum Gases, Liquefied, 2.1, (D001), Erg#115
Non-Hazardous Waste Description:	Not reported
Number of Containers:	1
Container Type Code:	DF
Container Type Description:	Fiberboard or plastic drums, barrels, kegs
Waste Quantity:	15
Quantity Unit of Measure Code:	P
Quantity Unit of Measure Description:	Pounds
Waste Quantity, in Tons:	0.0075
Acute Waste Quantity, in Tons:	0
Non-Acute Waste Quantity, in Tons:	0.0075
Waste Quantity, in Kilograms:	6.802725
Acute Waste Quantity, in Kilograms:	0
Non-Acute Waste Quantity, in Kilorgrams:	6.802725
Management Method Code:	H141
Management Method Description:	STORAGE, BULKING AND/OR TRANSFER OFF SITE
Waste Residue Indicator:	N
Quantity Discrepancy Indicator:	N
Waste Type Discrepancy Indicator:	N
Waste Density:	Not reported
Waste Density Unit of Measure Code:	Not reported
Waste Density Unit of Measure Description:	Not reported
Form Code:	Not reported

WHEELABRATOR SOUTH (Continued) **1014389055**

Form Code Description: Not reported
Source Code: Not reported
Source Code Description: Not reported
Waste Minimization Code: Not reported
Waste Minimization Code Description: Not reported
Consent Number: Not reported
EPA Waste Indicator: Y

Manifest Tracking Number: 017802587JJK
Waste Line Number: 7
U.S. DOT Hazardous Indicator: Y
U.S. DOT ID Number: UN1203
U.S. DOT Description: Rq, Un1203, Waste Gasoline, 3, Pgii, (D001, D018), Erg#128
Non-Hazardous Waste Description: Not reported
Number of Containers: 1
Container Type Code: DM
Container Type Description: Metal drums, barrels, kegs
Waste Quantity: 55
Quantity Unit of Measure Code: G
Quantity Unit of Measure Description: Gallons
Waste Quantity, in Tons: 0.2293578
Acute Waste Quantity, in Tons: 0
Non-Acute Waste Quantity, in Tons: 0.2293578
Waste Quantity, in Kilograms: 208.03441
Acute Waste Quantity, in Kilograms: 0
Non-Acute Waste Quantity, in Kilorgrams: 208.03441
Management Method Code: H141
Management Method Description: STORAGE, BULKING AND/OR TRANSFER OFF SITE
Waste Residue Indicator: N
Quantity Discrepancy Indicator: N
Waste Type Discrepancy Indicator: N
Waste Density: Not reported
Waste Density Unit of Measure Code: Not reported
Waste Density Unit of Measure Description: Not reported
Form Code: Not reported
Form Code Description: Not reported
Source Code: Not reported
Source Code Description: Not reported
Waste Minimization Code: Not reported
Waste Minimization Code Description: Not reported
Consent Number: Not reported
EPA Waste Indicator: Y

Manifest Tracking Number: 017802587JJK
Waste Line Number: 8
U.S. DOT Hazardous Indicator: Y
U.S. DOT ID Number: UN1479
U.S. DOT Description: Un1479, Waste, Oxidizing Solid, N.O.S. (Potassium Nitrate), 5.1, Pgii, Erg#140
Non-Hazardous Waste Description: Not reported
Number of Containers: 1
Container Type Code: DF
Container Type Description: Fiberboard or plastic drums, barrels, kegs
Waste Quantity: 5
Quantity Unit of Measure Code: G
Quantity Unit of Measure Description: Gallons
Waste Quantity, in Tons: 0.020850709

WHEELABRATOR SOUTH (Continued) **1014389055**

Acute Waste Quantity, in Tons:	0
Non-Acute Waste Quantity, in Tons:	0.020850709
Waste Quantity, in Kilograms:	18.912218
Acute Waste Quantity, in Kilograms:	0
Non-Acute Waste Quantity, in Kilorgrams:	18.912218
Management Method Code:	H141
Management Method Description:	STORAGE, BULKING AND/OR TRANSFER OFF SITE
Waste Residue Indicator:	N
Quantity Discrepancy Indicator:	N
Waste Type Discrepancy Indicator:	N
Waste Density:	Not reported
Waste Density Unit of Measure Code:	Not reported
Waste Density Unit of Measure Description:	Not reported
Form Code:	Not reported
Form Code Description:	Not reported
Source Code:	Not reported
Source Code Description:	Not reported
Waste Minimization Code:	Not reported
Waste Minimization Code Description:	Not reported
Consent Number:	Not reported
EPA Waste Indicator:	Y

Click this hyperlink while viewing on your computer to access
151 additional US EManifest: record(s) in the EDR Site Report.

Q117 **VACANT LOT** **RCRA-VSQG** **1014470545**
NE **4400 S STATE ROAD 7** **FLTMP9203507**
1/8-1/4 **DAVIE, FL 33314**
0.173 mi.
913 ft. **Site 11 of 12 in cluster Q**

Relative: **Lower**
Actual: **3 ft.**

RCRA Listings:

Date Form Received by Agency:	19920416
Handler Name:	Vacant Lot
Handler Address:	S State Road 7
Handler City,State,Zip:	DAVIE, FL 33314-4022
EPA ID:	FLTMP9203507
Contact Name:	Not reported
Contact Address:	Not reported
Contact City,State,Zip:	Not reported
Contact Telephone:	Not reported
Contact Fax:	Not reported
Contact Email:	Not reported
Contact Title:	Not reported
EPA Region:	04
Land Type:	Other
Federal Waste Generator Description:	Conditionally Exempt Small Quantity Generator
Non-Notifier:	Not reported
Biennial Report Cycle:	Not reported
Accessibility:	Not reported
Active Site Indicator:	Handler Activities
State District Owner:	Fl
State District:	SE
Mailing Address:	Not reported
Mailing City,State,Zip:	Not reported
Owner Name: Not reported	
Owner Type:	Not reported
Operator Name: Not reported	

VACANT LOT (Continued) **1014470545**

Operator Type:	Not reported
Short-Term Generator Activity:	Yes
Importer Activity:	No
Mixed Waste Generator:	No
Transporter Activity:	No
Transfer Facility Activity:	No
Recycler Activity with Storage:	No
Small Quantity On-Site Burner Exemption:	No
Smelting Melting and Refining Furnace Exemption:	No
Underground Injection Control:	No
Off-Site Waste Receipt:	No
Universal Waste Indicator:	No
Universal Waste Destination Facility:	No
Federal Universal Waste:	No
Active Site State-Reg Handler:	---
Federal Facility Indicator:	Not reported
Hazardous Secondary Material Indicator:	N
Sub-Part K Indicator:	Not reported
2018 GPRA Permit Baseline:	Not on the Baseline
2018 GPRA Renewals Baseline:	Not on the Baseline
202 GPRA Corrective Action Baseline:	No
Subject to Corrective Action Universe:	No
Non-TSDFs Where RCRA CA has Been Imposed Universe:	No
Corrective Action Priority Ranking:	No NCAPS ranking
Environmental Control Indicator:	No
Institutional Control Indicator:	No
Human Exposure Controls Indicator:	N/A
Groundwater Controls Indicator:	N/A
Significant Non-Complier Universe:	No
Unaddressed Significant Non-Complier Universe:	No
Addressed Significant Non-Complier Universe:	No
Significant Non-Complier With a Compliance Schedule Universe:	No
Financial Assurance Required:	Not reported
Handler Date of Last Change:	20110623
Recognized Trader-Importer:	No
Recognized Trader-Exporter:	No
Importer of Spent Lead Acid Batteries:	No
Exporter of Spent Lead Acid Batteries:	No
Recycler Activity Without Storage:	No
Manifest Broker:	No
Sub-Part P Indicator:	No

Historic Generators:

Receive Date:	19920416
Handler Name: VACANT LOT	
Federal Waste Generator Description:	Very Small Quantity Generator (formerly Conditionally-Exempt Small Quantity Generator
State District Owner:	Fl
Large Quantity Handler of Universal Waste:	No
Recognized Trader Importer:	No
Recognized Trader Exporter:	No
Spent Lead Acid Battery Importer:	No
Spent Lead Acid Battery Exporter:	No
Current Record:	Yes
Non Storage Recycler Activity:	Not reported
Electronic Manifest Broker:	Not reported

VACANT LOT (Continued) **1014470545**

List of NAICS Codes and Descriptions:
NAICS Codes: No NAICS Codes Found

Facility Has Received Notices of Violations:
Violations: No Violations Found

Evaluation Action Summary:
Evaluations: No Evaluations Found

Q118 **AMERICAN STEEL PROCESSING CO - DAVIE** **FL SWF/LF** **S127342424**
NE **4400 SOUTH STATE ROAD 7** **N/A**
1/8-1/4 **DAVIE, FL 33314**
0.173 mi.
913 ft. **Site 12 of 12 in cluster Q**

Relative:
Lower

Actual:
3 ft.

SWF/LF:

Name:	AMERICAN STEEL PROCESSING CO - DAVIE
Address:	4400 SOUTH STATE ROAD 7
City,State,Zip:	DAVIE, FL 33314
Facility ID:	105763
District:	SED
Lat/Long:	26:4:8.64 / 80:12:17.67
Class Type:	900
Classification:	RECOVERED MATERIALS PROCESSING FACILITY (RMPF)
Class Status:	ACTIVE (A)
Section:	Not reported
Township:	Not reported
Range:	Not reported
Responsible Authority Name:	Not reported
Responsible Authority Address:	Not reported
Responsible Authority City,St,Zip:	Not reported
Responsible Authority Phone:	Not reported
EMail Address1:	Not reported
EMail Address2:	Not reported
Site Supervisor Name:	Not reported
Site Supervisor Addr:	Not reported
Site Supervisor City/State/Zip:	Not reported
Site Supervisor Telephone:	Not reported
Land Owner Name:	Not reported
Land Owner Address:	Not reported
Land Owner City/State/Zip:	Not reported
Land Owner Telephone:	Not reported

Click here for Florida Oculus:

O119 **FLORIDA SWEEPING, INC.** **FL BROWARD CO. HM** **S107674997**
ESE **4630 SW 44TH AVE** **N/A**
1/8-1/4 **FORT LAUDERDALE, FL 33314**
0.184 mi.
972 ft. **Site 5 of 5 in cluster O**

Relative: **Lower**
Actual: **3 ft.**

BROWARD CO. HM:

Name:	FLORIDA SWEEPING, INC.
Address:	4630 SW 44TH AVE
City,State,Zip:	FORT LAUDERDALE, FL 33314
Region:	BROWARD
Facility ID:	03037
Alt Location:	Not reported
Facility Status:	CLOSED

R120 **MATROJO CORP** **UST FINDER** **1028246696**
North **4200 SW 47TH AVE** **N/A**
1/8-1/4 **DAVIE, FL 33314**
0.185 mi.
977 ft. **Site 1 of 14 in cluster R**

Relative: **Higher**
Actual: **5 ft.**

UST FINDER:

Object ID:	61055
Facility ID:	FL9102089
Name:	MATROJO CORP
Address:	4200 SW 47TH AVE
City,State,Zip:	DAVIE, FL 33314
Address Match Type:	Not reported
Open USTs:	0
Closed USTs:	1
TOS USTs:	0
Population 1500ft:	52
Private Wells 1500ft:	0
Within 100yr Floodplain:	No
Land Use:	Developed, Low Intensity
Within SPA:	No
SPA PWS Facility ID:	Not reported
SPA Water Type:	Not reported
SPA Facility Type:	Not reported
SPA HUC12:	Not reported
Within WHPA:	Yes
WHPA PWS Facility ID:	FL4060163_4359751806
WHPA Water Type:	GW - Ground water
WHPA Facility Type:	WL - Well
WHPA HUC12:	030902061205
Facility Status:	Closed UST(s)
Date of Last Inspection:	Not reported
EPA Region:	4
Tribe:	Not reported
Coordinate Source:	State
X Coord:	-80.2125
Y Coord:	26.07638889
Latitude:	26.07638889
Longitude:	-80.2125

UST FINDER:

Object ID:	270230
Facility ID:	FL9102089
Tank ID:	FL9102089-1
Tank Status:	Closed

MATROJO CORP (Continued) **1028246696**

Installation Date:	1969/12/01 16:00:01+00
Removal Date:	Not reported
Tank Capacity:	2000
Substances:	Leaded Gas
Tank Wall Type:	Not reported

R121 **MATROJO CORP** **FL UST** **U001344097**
North **4200 SW 47TH AVE** **N/A**
1/8-1/4 **DAVIE, FL 33314**
0.185 mi.
977 ft. **Site 2 of 14 in cluster R**

Relative:
Higher

Actual:
5 ft.

UST:

Facility ID:	9102089
Name:	MATROJO CORP
Address:	4200 SW 47TH AVE
City,State,Zip:	DAVIE, FL 33314
Facility Phone:	3057918720
Facility Status:	CLOSED
Facility Type:	C
Type Description:	Fuel user/Non-retail
Depco:	P
Region:	STATE
Positioning Method:	UNVR
Latitude/Longitude:	26 4 35 / 80 12 45

UST:

Tank ID:	1
Tank Capacity:	2000
Tank Location:	UNDERGROUND
Tank Status:	B-Removed from Site
Status Date:	03/31/1982
Install Date:	12/1/1969
Substance:	A
Content Description:	Leaded Gas
Vessel Indicator:	TANK
DEP Contractor:	P

Owner:

Owner ID:	13804
Owner Name:	MATROJO CORP
Owner Address:	4200 SW 47TH AVE
Owner Address 2:	Not reported
Owner City,State,Zip:	DAVIE, FL 33314
Owner Contact:	BRUCE STAMILE
Owner Phone:	3057918720

S122 **AUSTRAL ENGINE REBUILDERS, INC.** **FL AIRS** **S107673869**
SW **5079 SW 48TH ST** **FL BROWARD CO. HM** **N/A**
1/8-1/4 **DAVIE, FL 33314**
0.188 mi.
993 ft. **Site 1 of 6 in cluster S**

Relative:
Lower

Actual:
3 ft.

AIRS:

Name:	J&I POWDER COATING INC
Address:	5079 SW 48TH ST
City,State,Zip:	DAVIE, FL 33314
Facility ID:	112787
Facility Status:	A
Office:	BROWARD
Category:	POINT
Owner Name:	J&I Powder Coating Inc
SIC Code:	Automotive Repair, Services & Parking
Title V:	N
Contact Name:	Scott Morello
Contact Address:	2864 S Edgehill Ln
Contact Address 2:	Not reported
Contact City:	Hollywood
Issue Date:	07/23/2022
Contact Zip Code:	33026
Contact Zip4:	3771
Contact Phone:	954-327-3006
Contact EMail:	smorello@biditrentals.com
Permit Number:	0112787001AG
Expiration Date:	07/23/2027
UTM Zone:	17
UTM North:	2882.91
UTM East:	578.65
Latitude Direction:	26
Latitude Minute:	3
Latitude Second:	47.034
Longitude Direction:	80
Longitude Minute:	12
Longitude Second:	49.3272
NAICS:	Not reported
Type:	Surface Coating Operation
Primary Resp. Official:	Not reported
Primary Resp. Official Address 1:	Not reported
Primary Resp. Official Address2:	Not reported
Primary Resp. Official City:	Not reported
Primary Resp. Official State:	Not reported
Primary Resp. Official Zip5:	Not reported
Primary Resp. Official Phone:	Not reported
Primary Resp. Official Email:	Not reported
Owner/Auth. Representative Address1:	2864 S Edgehill Ln
Owner/Auth. Representative Address2:	Not reported
Owner/Auth. Representative City:	Hollywood
Owner/Auth. Representative State:	FL
Owner/Auth. Representative Zip5:	33026
Owner/Auth. Representative Phone:	954-327-3006
Owner/Auth. Representative Email:	smorello@biditrentals.com

Name:	J&I POWDER COATING INC
Address:	5079 SW 48TH ST
City,State,Zip:	DAVIE, FL 33314
Facility ID:	112787

AUSTRAL ENGINE REBUILDERS, INC. (Continued) **S107673869**

Facility Status:	A
Office:	SEBR
Category:	POINT
Owner Name:	J&I Powder Coating Inc
SIC Code:	Automotive Repair, Services & Parking
Title V:	N
Contact Name:	Scott Morello
Contact Address:	2864 S Edgehill Ln
Contact Address 2:	Not reported
Contact City:	Hollywood
Issue Date:	07/23/2022
Contact Zip Code:	33026
Contact Zip4:	3771
Contact Phone:	954-327-3006
Contact EMail:	smorello@biditrentals.com
Permit Number:	0112787001AG
Expiration Date:	07/23/2027
UTM Zone:	17
UTM North:	2882.91
UTM East:	578.65
Latitude Direction:	26
Latitude Minute:	3
Latitude Second:	47.034
Longitude Direction:	80
Longitude Minute:	12
Longitude Second:	49.3272
NAICS:	Not reported
Type:	Surface Coating Operation
Primary Resp. Official:	Not reported
Primary Resp. Official Address 1:	Not reported
Primary Resp. Official Address2:	Not reported
Primary Resp. Official City:	Not reported
Primary Resp. Official State:	Not reported
Primary Resp. Official Zip5:	Not reported
Primary Resp. Official Phone:	Not reported
Primary Resp. Official Email:	Not reported
Owner/Auth. Representative Address1:	2864 S Edgehill Ln
Owner/Auth. Representative Address2:	Not reported
Owner/Auth. Representative City:	Hollywood
Owner/Auth. Representative State:	FL
Owner/Auth. Representative Zip5:	33026
Owner/Auth. Representative Phone:	954-327-3006
Owner/Auth. Representative Email:	smorello@biditrentals.com

Name:	J&I POWDER COATING INC
Address:	5079 SW 48TH ST
City,State,Zip:	DAVIE, FL 33314
Facility ID:	112787
Facility Status:	A
Office:	SEBR
Category:	POINT
Owner Name:	J&I Powder Coating Inc
SIC Code:	Automotive Repair, Services & Parking
Title V:	N
Contact Name:	Scott Morello
Contact Address:	2864 S Edgehill Ln
Contact Address 2:	Not reported

AUSTRAL ENGINE REBUILDERS, INC. (Continued) **S107673869**

Contact City:	Hollywood
Issue Date:	07/23/2022
Contact Zip Code:	33026
Contact Zip4:	3771
Contact Phone:	954-327-3006
Contact EMail:	smorello@biditrentals.com
Permit Number:	0112787001AG
Expiration Date:	07/23/2027
UTM Zone:	17
UTM North:	2882.91
UTM East:	578.65
Latitude Direction:	26
Latitude Minute:	3
Latitude Second:	47.034
Longitude Direction:	80
Longitude Minute:	12
Longitude Second:	49.3272
NAICS:	Not reported
Type:	Surface Coating Operation
Primary Resp. Official:	Not reported
Primary Resp. Official Address 1:	Not reported
Primary Resp. Official Address2:	Not reported
Primary Resp. Official City:	Not reported
Primary Resp. Official State:	Not reported
Primary Resp. Official Zip5:	Not reported
Primary Resp. Official Phone:	Not reported
Primary Resp. Official Email:	Not reported
Owner/Auth. Representative Address1:	2864 S Edgehill Ln
Owner/Auth. Representative Address2:	Not reported
Owner/Auth. Representative City:	Hollywood
Owner/Auth. Representative State:	FL
Owner/Auth. Representative Zip5:	33026
Owner/Auth. Representative Phone:	954-327-3006
Owner/Auth. Representative Email:	smorello@biditrentals.com

BROWARD CO. HM:

Name:	CASTLE ENTERPRISE, INC. (RENTAL WAREHOUSE)
Address:	5079 SW 48TH ST
City,State,Zip:	DAVIE, FL 33314
Region:	BROWARD
Facility ID:	15940
Alt Location:	Not reported
Facility Status:	OPEN

Name:	AUSTRAL ENGINE REBUILDERS, INC.
Address:	5079 SW 48TH ST
City,State,Zip:	DAVIE, FL 33314
Region:	BROWARD
Facility ID:	00110
Alt Location:	Not reported
Facility Status:	OPEN

S123 **CASTLE ENTERPRISES INC** **FL UST** **U004221433**
SW **5079 SW 48TH ST** **N/A**
1/8-1/4 **DAVIE, FL 33314**
0.188 mi.
993 ft. **Site 2 of 6 in cluster S**

Relative:
Lower

Actual:
3 ft.

Broward Co. UST:

Name:	CASTLE ENTERPRISE, INC. (RENTAL WAREHOUSE)
Address:	5079 SW 48TH ST
City,State,Zip:	DAVIE, FL 33314
DEP Site Id:	Not reported
Facility ID:	15940
Storage Tank ID:	15940-01
Tank Construction:	D. Unknown
Tank Size:	4000
Install Date:	12/31/1960
Tank Status:	B. Removed From Site
Substance:	D. Vehicular Diesel
Tank Type:	Underground

Name:	CASTLE ENTERPRISE, INC. (RENTAL WAREHOUSE)
Address:	5079 SW 48TH ST
City,State,Zip:	DAVIE, FL 33314
DEP Site Id:	Not reported
Facility ID:	15940
Storage Tank ID:	15940-02
Tank Construction:	D. Unknown
Tank Size:	4000
Install Date:	12/31/1960
Tank Status:	B. Removed From Site
Substance:	B. Unleaded Gasoline
Tank Type:	Underground

UST:

Facility ID:	9814102
Name:	CASTLE ENTERPRISES INC
Address:	5079 SW 48TH ST
City,State,Zip:	DAVIE, FL 33314
Facility Phone:	9544328165
Facility Status:	CLOSED
Facility Type:	Z
Type Description:	Other Regulated Facility
Depco:	P
Region:	STATE
Positioning Method:	Not reported
Latitude/Longitude:	Not reported

UST:

Tank ID:	1
Tank Capacity:	4000
Tank Location:	UNDERGROUND
Tank Status:	B-Removed from Site
Status Date:	05/01/2014
Install Date:	Not reported
Substance:	P
Content Description:	Generic Gasoline
Vessel Indicator:	TANK
DEP Contractor:	P

CASTLE ENTERPRISES INC (Continued) **U004221433**

Owner:
Owner ID: 69868
Owner Name: CASTLE ENTERPRISES INC
Owner Address: PO BOX 841226
Owner Address 2: Not reported
Owner City,State,Zip: PEMBROKE PINES, FL 33084
Owner Contact: TERRY STEPP
Owner Phone: 9544328165

Tank ID: 2
Tank Capacity: 4000
Tank Location: UNDERGROUND
Tank Status: B-Removed from Site
Status Date: 05/01/2014
Install Date: Not reported
Substance: H
Content Description: Generator/Pump Diesel
Vessel Indicator: TANK
DEP Contractor: P

Owner:
Owner ID: 69868
Owner Name: CASTLE ENTERPRISES INC
Owner Address: PO BOX 841226
Owner Address 2: Not reported
Owner City,State,Zip: PEMBROKE PINES, FL 33084
Owner Contact: TERRY STEPP
Owner Phone: 9544328165

S124 **AUSTRAL ENGINE REBUILDERS INC** **FL HAZ WASTE** **S130174291**
SW **5079 48TH** **N/A**
1/8-1/4 **DAVIE, FL 33314**
0.188 mi.
993 ft. **Site 3 of 6 in cluster S**

Relative: **Lower**
Actual: **3 ft.**

HAZ WASTE:
Facility ID: 7230
Name: AUSTRAL ENGINE REBUILDERS INC
Address: 5079 48TH
City,State,Zip: DAVIE, FL 33314
County: BROWARD
Telephone: (954)587-2476
Email: Not reported
Status: A - ACTIVE - WASTE GENERATOR
Generator Status: 3 - Very Small Quantity Generator
EPA ID: NA
Other ID: 00110
Old Facility ID: 611474
SIC: 7538 - SERVICES - GENERAL AUTOMOTIVE REPAIR SHOPS
Verified: V - VERIFICATION BY ON-SITE VISIT
Verified Date: 08/24/2020
Hazardous Waste LBS/YEAR: 1184
Wastes: 2

S125 **WORLD ENVIRONMENTAL CORP** **RCRA NonGen / NLR** **1016141005**
SW **5079 SW 48TH ST** **FLR000197426**
1/8-1/4 **DAVIE, FL 33314**
0.188 mi.
993 ft. **Site 4 of 6 in cluster S**

Relative: **Lower**
Actual: **3 ft.**

RCRA Listings:

Date Form Received by Agency:		20140327
Handler Name:		World Environmental Corp
Handler Address:		5079 Sw 48th St
Handler City,State,Zip:		DAVIE, FL 33314-4634
EPA ID:		FLR000197426
Contact Name:		CHARLES A PADUANO
Contact Address:		10402 SW 50TH CT
Contact City,State,Zip:		COOPER CITY, FL 33328-0000
Contact Telephone:		954-444-2750
Contact Fax:		Not reported
Contact Email:		WORLDENVIRONMENTALCORP@YAHOO.COM
Contact Title:		PRESIDENT
EPA Region:		04
Land Type:		Private
Federal Waste Generator Description:		Not a generator, verified
Non-Notifier:		Not reported
Biennial Report Cycle:		Not reported
Accessibility:		Not reported
Active Site Indicator:		Handler Activities
State District Owner:		Fl
State District:		SE
Mailing Address:		5079 SW 48TH ST
Mailing City,State,Zip:		DAVIE, FL 33314-4634
Owner Name:	Castle Enterprises Inc	
Owner Type:		Private
Operator Name:	Charles Paduano	
Operator Type:		Private
Short-Term Generator Activity:		No
Importer Activity:		No
Mixed Waste Generator:		No
Transporter Activity:		No
Transfer Facility Activity:		No
Recycler Activity with Storage:		No
Small Quantity On-Site Burner Exemption:		No
Smelting Melting and Refining Furnace Exemption:		No
Underground Injection Control:		No
Off-Site Waste Receipt:		No
Universal Waste Indicator:		No
Universal Waste Destination Facility:		No
Federal Universal Waste:		No
Active Site State-Reg Handler:		---
Federal Facility Indicator:		Not reported
Hazardous Secondary Material Indicator:		N
Sub-Part K Indicator:		Not reported
2018 GPRA Permit Baseline:		Not on the Baseline
2018 GPRA Renewals Baseline:		Not on the Baseline
202 GPRA Corrective Action Baseline:		No
Subject to Corrective Action Universe:		No
Non-TSDFs Where RCRA CA has Been Imposed Universe:		No
Corrective Action Priority Ranking:		No NCAPS ranking
Environmental Control Indicator:		No
Institutional Control Indicator:		No

WORLD ENVIRONMENTAL CORP (Continued) **1016141005**

Human Exposure Controls Indicator:	N/A
Groundwater Controls Indicator:	N/A
Significant Non-Complier Universe:	No
Unaddressed Significant Non-Complier Universe:	No
Addressed Significant Non-Complier Universe:	No
Significant Non-Complier With a Compliance Schedule Universe:	No
Financial Assurance Required:	Not reported
Handler Date of Last Change:	20180223
Recognized Trader-Importer:	No
Recognized Trader-Exporter:	No
Importer of Spent Lead Acid Batteries:	No
Exporter of Spent Lead Acid Batteries:	No
Recycler Activity Without Storage:	No
Manifest Broker:	No
Sub-Part P Indicator:	No

Handler - Owner Operator:

Owner/Operator Indicator:	Owner
Owner/Operator Name: CASTLE ENTERPRISES INC	
Legal Status:	Private
Date Became Current:	20130207
Date Ended Current:	Not reported
Owner/Operator Address:	PO BOX 841226
Owner/Operator City,State,Zip:	PEMBROKE PINES, FL 33084-0000
Owner/Operator Telephone:	954-432-8165
Owner/Operator Telephone Ext:	Not reported
Owner/Operator Fax:	Not reported
Owner/Operator Email:	Not reported

Owner/Operator Indicator:	Owner
Owner/Operator Name: CASTLE ENTERPRISES INC	
Legal Status:	Private
Date Became Current:	20130207
Date Ended Current:	Not reported
Owner/Operator Address:	PO BOX 841226
Owner/Operator City,State,Zip:	PEMBROKE PINES, FL 33084
Owner/Operator Telephone:	954-432-8165
Owner/Operator Telephone Ext:	Not reported
Owner/Operator Fax:	Not reported
Owner/Operator Email:	Not reported

Owner/Operator Indicator:	Operator
Owner/Operator Name: CHARLES PADUANO	
Legal Status:	Private
Date Became Current:	20130207
Date Ended Current:	Not reported
Owner/Operator Address:	10402 SW 50TH CT
Owner/Operator City,State,Zip:	COOPER CITY, FL 33328-0000
Owner/Operator Telephone:	954-444-2750
Owner/Operator Telephone Ext:	Not reported
Owner/Operator Fax:	Not reported
Owner/Operator Email:	Not reported

Owner/Operator Indicator:	Operator
Owner/Operator Name: CHARLES PADUANO	
Legal Status:	Private

WORLD ENVIRONMENTAL CORP (Continued) **1016141005**

Date Became Current:	20130207
Date Ended Current:	Not reported
Owner/Operator Address:	10402 SW 50TH CT
Owner/Operator City,State,Zip:	COOPER CITY, FL 33328
Owner/Operator Telephone:	954-444-2750
Owner/Operator Telephone Ext:	Not reported
Owner/Operator Fax:	Not reported
Owner/Operator Email:	Not reported

Historic Generators:

Receive Date:	20140327
Handler Name:	WORLD ENVIRONMENTAL CORP
Federal Waste Generator Description:	Not a generator, verified
State District Owner:	Fl
Large Quantity Handler of Universal Waste:	No
Recognized Trader Importer:	No
Recognized Trader Exporter:	No
Spent Lead Acid Battery Importer:	No
Spent Lead Acid Battery Exporter:	No
Current Record:	Yes
Non Storage Recycler Activity:	Not reported
Electronic Manifest Broker:	Not reported

Receive Date:	20130201
Handler Name:	WORLD ENVIRONMENTAL CORP
Federal Waste Generator Description:	Not a generator, verified
State District Owner:	Fl
Large Quantity Handler of Universal Waste:	No
Recognized Trader Importer:	No
Recognized Trader Exporter:	No
Spent Lead Acid Battery Importer:	No
Spent Lead Acid Battery Exporter:	No
Current Record:	No
Non Storage Recycler Activity:	Not reported
Electronic Manifest Broker:	Not reported

List of NAICS Codes and Descriptions:

NAICS Code:	562998
NAICS Description:	All Other Miscellaneous Waste Management Services

Has the Facility Received Notices of Violations:

Found Violation:	No
Agency Which Determined Violation:	Not reported
Violation Short Description:	Not reported
Date Violation was Determined:	Not reported
Actual Return to Compliance Date:	Not reported
Return to Compliance Qualifier:	Not reported
Violation Responsible Agency:	Not reported
Scheduled Compliance Date:	Not reported
Enforcement Identifier:	Not reported
Date of Enforcement Action:	Not reported
Enforcement Responsible Agency:	Not reported
Enforcement Docket Number:	Not reported
Enforcement Attorney:	Not reported
Corrective Action Component:	Not reported
Appeal Initiated Date:	Not reported

WORLD ENVIRONMENTAL CORP (Continued) **1016141005**

Appeal Resolution Date:	Not reported
Disposition Status Date:	Not reported
Disposition Status:	Not reported
Disposition Status Description:	Not reported
Consent/Final Order Sequence Number:	Not reported
Consent/Final Order Respondent Name:	Not reported
Consent/Final Order Lead Agency:	Not reported
Enforcement Type:	Not reported
Enforcement Responsible Person:	Not reported
Enforcement Responsible Sub-Organization:	Not reported
SEP Sequence Number:	Not reported
SEP Expenditure Amount:	Not reported
SEP Scheduled Completion Date:	Not reported
SEP Actual Date:	Not reported
SEP Defaulted Date:	Not reported
SEP Type:	Not reported
SEP Type Description:	Not reported
Proposed Amount:	Not reported
Final Monetary Amount:	Not reported
Paid Amount:	Not reported
Final Count:	Not reported
Final Amount:	Not reported

Evaluation Action Summary:

Evaluation Date:	20140327
Evaluation Responsible Agency:	State
Found Violation:	No
Evaluation Type Description:	COMPLIANCE EVALUATION INSPECTION
Evaluation Responsible Person Identifier:	MAG
Evaluation Responsible Sub-Organization:	SE
Actual Return to Compliance Date:	Not reported
Scheduled Compliance Date:	Not reported
Date of Request:	Not reported
Date Response Received:	Not reported
Request Agency:	Not reported
Former Citation:	Not reported

S126 **MISTER ENVIRONMENTAL INC** **RCRA NonGen / NLR** **1016168451**
SW **5079 SW 48TH ST #11** **FINDS** **FLR000201723**
1/8-1/4 **DAVIE, FL 33314** **ECHO**
0.188 mi.
993 ft. **Site 5 of 6 in cluster S**

Relative: **Lower**
Actual: **3 ft.**

RCRA Listings:

Date Form Received by Agency:	20170511
Handler Name:	Mister Environmental Inc
Handler Address:	5079 Sw 48th St #11
Handler City,State,Zip:	DAVIE, FL 33314-4634
EPA ID:	FLR000201723
Contact Name:	CHARLES A PADUANO
Contact Address:	10402 SW 50TH CT
Contact City,State,Zip:	COOPER CITY, FL 33328-0000
Contact Telephone:	954-444-2750
Contact Fax:	Not reported
Contact Email:	WORLDENVIRONMENTALCORP@YAHOO.COM
Contact Title:	PRESIDENT

MISTER ENVIRONMENTAL INC (Continued) **1016168451**

EPA Region:		04
Land Type:		Private
Federal Waste Generator Description:		Not a generator, verified
Non-Notifier:		Not reported
Biennial Report Cycle:		Not reported
Accessibility:		Not reported
Active Site Indicator:		Not reported
State District Owner:		FI
State District:		SE
Mailing Address:		5079 SW 48TH ST
Mailing City,State,Zip:		DAVIE, FL 33314-4634
Owner Name:	Castle Enterprises Inc	
Owner Type:		Private
Operator Name:	Charles Paduano	
Operator Type:		Private
Short-Term Generator Activity:		No
Importer Activity:		No
Mixed Waste Generator:		No
Transporter Activity:		No
Transfer Facility Activity:		No
Recycler Activity with Storage:		No
Small Quantity On-Site Burner Exemption:		No
Smelting Melting and Refining Furnace Exemption:		No
Underground Injection Control:		No
Off-Site Waste Receipt:		No
Universal Waste Indicator:		No
Universal Waste Destination Facility:		No
Federal Universal Waste:		No
Active Site State-Reg Handler:		---
Federal Facility Indicator:		Not reported
Hazardous Secondary Material Indicator:		N
Sub-Part K Indicator:		Not reported
2018 GPRA Permit Baseline:		Not on the Baseline
2018 GPRA Renewals Baseline:		Not on the Baseline
202 GPRA Corrective Action Baseline:		No
Subject to Corrective Action Universe:		No
Non-TSDFs Where RCRA CA has Been Imposed Universe:		No
Corrective Action Priority Ranking:		No NCAPS ranking
Environmental Control Indicator:		No
Institutional Control Indicator:		No
Human Exposure Controls Indicator:		N/A
Groundwater Controls Indicator:		N/A
Significant Non-Complier Universe:		No
Unaddressed Significant Non-Complier Universe:		No
Addressed Significant Non-Complier Universe:		No
Significant Non-Complier With a Compliance Schedule Universe:		No
Financial Assurance Required:		Not reported
Handler Date of Last Change:		20180223
Recognized Trader-Importer:		No
Recognized Trader-Exporter:		No
Importer of Spent Lead Acid Batteries:		No
Exporter of Spent Lead Acid Batteries:		No
Recycler Activity Without Storage:		No
Manifest Broker:		No
Sub-Part P Indicator:		No

MISTER ENVIRONMENTAL INC (Continued) **1016168451**

Handler - Owner Operator:

Owner/Operator Indicator:	Operator
Owner/Operator Name: CHARLES PADUANO	
Legal Status:	Private
Date Became Current:	20130911
Date Ended Current:	Not reported
Owner/Operator Address:	PO BOX 292337
Owner/Operator City,State,Zip:	DAVIE, FL 33329
Owner/Operator Telephone:	Not reported
Owner/Operator Telephone Ext:	Not reported
Owner/Operator Fax:	Not reported
Owner/Operator Email:	Not reported

Owner/Operator Indicator:	Operator
Owner/Operator Name: CHARLES PADUANO	
Legal Status:	Private
Date Became Current:	20130911
Date Ended Current:	Not reported
Owner/Operator Address:	PO BOX 292337
Owner/Operator City,State,Zip:	DAVIE, FL 33329
Owner/Operator Telephone:	Not reported
Owner/Operator Telephone Ext:	Not reported
Owner/Operator Fax:	Not reported
Owner/Operator Email:	Not reported

Owner/Operator Indicator:	Operator
Owner/Operator Name: CHARLES PADUANO	
Legal Status:	Private
Date Became Current:	20130911
Date Ended Current:	Not reported
Owner/Operator Address:	PO BOX 292337
Owner/Operator City,State,Zip:	DAVIE, FL 33329-0000
Owner/Operator Telephone:	Not reported
Owner/Operator Telephone Ext:	Not reported
Owner/Operator Fax:	Not reported
Owner/Operator Email:	Not reported

Owner/Operator Indicator:	Owner
Owner/Operator Name: CASTLE ENTERPRISES INC	
Legal Status:	Private
Date Became Current:	20130729
Date Ended Current:	20160825
Owner/Operator Address:	PO BOX 841226
Owner/Operator City,State,Zip:	PEMBROKE PINES, FL 33084-0000
Owner/Operator Telephone:	954-432-8165
Owner/Operator Telephone Ext:	Not reported
Owner/Operator Fax:	Not reported
Owner/Operator Email:	Not reported

Owner/Operator Indicator:	Operator
Owner/Operator Name: CHARLES PADUANO	
Legal Status:	Private
Date Became Current:	20130807
Date Ended Current:	Not reported
Owner/Operator Address:	PO BOX 292337
Owner/Operator City,State,Zip:	DAVIE, FL 33329
Owner/Operator Telephone:	Not reported

MISTER ENVIRONMENTAL INC (Continued) **1016168451**

Owner/Operator Telephone Ext: Not reported
Owner/Operator Fax: Not reported
Owner/Operator Email: Not reported

Owner/Operator Indicator: Operator
Owner/Operator Name: CHARLES PADUANO
Legal Status: Private
Date Became Current: 20130807
Date Ended Current: Not reported
Owner/Operator Address: PO BOX 292337
Owner/Operator City,State,Zip: DAVIE, FL 33329
Owner/Operator Telephone: Not reported
Owner/Operator Telephone Ext: Not reported
Owner/Operator Fax: Not reported
Owner/Operator Email: Not reported

Owner/Operator Indicator: Owner
Owner/Operator Name: PRIVCAP GRIFFIN HOSPITALITY LLC
Legal Status: Private
Date Became Current: 20150815
Date Ended Current: Not reported
Owner/Operator Address: 7200 W CAMINO REAL STE 200
Owner/Operator City,State,Zip: BOCA RATON, FL 33433-0000
Owner/Operator Telephone: 561-952-2501
Owner/Operator Telephone Ext: Not reported
Owner/Operator Fax: Not reported
Owner/Operator Email: Not reported

Owner/Operator Indicator: Owner
Owner/Operator Name: CASTLE ENTERPRISES INC
Legal Status: Private
Date Became Current: 20130729
Date Ended Current: Not reported
Owner/Operator Address: PO BOX 841226
Owner/Operator City,State,Zip: PEMBROKE PINES, FL 33084
Owner/Operator Telephone: 954-432-8165
Owner/Operator Telephone Ext: Not reported
Owner/Operator Fax: Not reported
Owner/Operator Email: Not reported

Owner/Operator Indicator: Owner
Owner/Operator Name: CASTLE ENTERPRISES INC
Legal Status: Private
Date Became Current: 20130729
Date Ended Current: Not reported
Owner/Operator Address: PO BOX 841226
Owner/Operator City,State,Zip: PEMBROKE PINES, FL 33084
Owner/Operator Telephone: 954-432-8165
Owner/Operator Telephone Ext: Not reported
Owner/Operator Fax: Not reported
Owner/Operator Email: Not reported

Owner/Operator Indicator: Operator
Owner/Operator Name: CHARLES PADUANO
Legal Status: Private
Date Became Current: 20130911
Date Ended Current: Not reported

MISTER ENVIRONMENTAL INC (Continued) **1016168451**

Owner/Operator Address: PO BOX 292337
Owner/Operator City,State,Zip: DAVIE, FL 33329-0000
Owner/Operator Telephone: Not reported
Owner/Operator Telephone Ext: Not reported
Owner/Operator Fax: Not reported
Owner/Operator Email: Not reported

Owner/Operator Indicator: Operator
Owner/Operator Name: CHARLES PADUANO
Legal Status: Private
Date Became Current: 20130911
Date Ended Current: Not reported
Owner/Operator Address: PO BOX 292337
Owner/Operator City,State,Zip: DAVIE, FL 33329
Owner/Operator Telephone: Not reported
Owner/Operator Telephone Ext: Not reported
Owner/Operator Fax: Not reported
Owner/Operator Email: Not reported

Owner/Operator Indicator: Owner
Owner/Operator Name: CASTLE ENTERPRISES INC
Legal Status: Private
Date Became Current: 20130729
Date Ended Current: 20160825
Owner/Operator Address: PO BOX 841226
Owner/Operator City,State,Zip: PEMBROKE PINES, FL 33084-0000
Owner/Operator Telephone: 954-432-8165
Owner/Operator Telephone Ext: Not reported
Owner/Operator Fax: Not reported
Owner/Operator Email: Not reported

Owner/Operator Indicator: Owner
Owner/Operator Name: CASTLE ENTERPRISES INC
Legal Status: Private
Date Became Current: 20130729
Date Ended Current: Not reported
Owner/Operator Address: PO BOX 841226
Owner/Operator City,State,Zip: PEMBROKE PINES, FL 33084
Owner/Operator Telephone: 954-432-8165
Owner/Operator Telephone Ext: Not reported
Owner/Operator Fax: Not reported
Owner/Operator Email: Not reported

Owner/Operator Indicator: Owner
Owner/Operator Name: PRIVCAP GRIFFIN HOSPITALITY LLC
Legal Status: Private
Date Became Current: 20150815
Date Ended Current: Not reported
Owner/Operator Address: 7200 W CAMINO REAL STE 200
Owner/Operator City,State,Zip: BOCA RATON, FL 33433-0000
Owner/Operator Telephone: 561-952-2501
Owner/Operator Telephone Ext: Not reported
Owner/Operator Fax: Not reported
Owner/Operator Email: Not reported

Owner/Operator Indicator: Owner
Owner/Operator Name: PRIVCAP GRIFFIN HOSPITALITY LLC

MISTER ENVIRONMENTAL INC (Continued) **1016168451**

Legal Status: Private
Date Became Current: 20150815
Date Ended Current: Not reported
Owner/Operator Address: 7200 W CAMINO REAL STE 200
Owner/Operator City,State,Zip: BOCA RATON, FL 33433-0000
Owner/Operator Telephone: 561-952-2501
Owner/Operator Telephone Ext: Not reported
Owner/Operator Fax: Not reported
Owner/Operator Email: Not reported

Owner/Operator Indicator: Owner
Owner/Operator Name: CASTLE ENTERPRISES INC
Legal Status: Private
Date Became Current: 20130729
Date Ended Current: Not reported
Owner/Operator Address: PO BOX 841226
Owner/Operator City,State,Zip: PEMBROKE PINES, FL 33084
Owner/Operator Telephone: 954-432-8165
Owner/Operator Telephone Ext: Not reported
Owner/Operator Fax: Not reported
Owner/Operator Email: Not reported

Owner/Operator Indicator: Owner
Owner/Operator Name: CASTLE ENTERPRISES INC
Legal Status: Private
Date Became Current: 20130729
Date Ended Current: Not reported
Owner/Operator Address: PO BOX 841226
Owner/Operator City,State,Zip: PEMBROKE PINES, FL 33084
Owner/Operator Telephone: 954-432-8165
Owner/Operator Telephone Ext: Not reported
Owner/Operator Fax: Not reported
Owner/Operator Email: Not reported

Historic Generators:
Receive Date: 20140328
Handler Name: MR ENVIRONMENTAL INC
Federal Waste Generator Description: Not a generator, verified
State District Owner: Fl
Large Quantity Handler of Universal Waste: No
Recognized Trader Importer: No
Recognized Trader Exporter: No
Spent Lead Acid Battery Importer: No
Spent Lead Acid Battery Exporter: No
Current Record: No
Non Storage Recycler Activity: Not reported
Electronic Manifest Broker: Not reported

Receive Date: 20140422
Handler Name: MISTER ENVIRONMENTAL INC
Federal Waste Generator Description: Not a generator, verified
State District Owner: Fl
Large Quantity Handler of Universal Waste: No
Recognized Trader Importer: No
Recognized Trader Exporter: No
Spent Lead Acid Battery Importer: No
Spent Lead Acid Battery Exporter: No

MISTER ENVIRONMENTAL INC (Continued) **1016168451**

Current Record: No
Non Storage Recycler Activity: Not reported
Electronic Manifest Broker: Not reported

Receive Date: 20130729
Handler Name: MR ENVIRONMENTAL INC
Federal Waste Generator Description: Not a generator, verified
State District Owner: Fl
Large Quantity Handler of Universal Waste: No
Recognized Trader Importer: No
Recognized Trader Exporter: No
Spent Lead Acid Battery Importer: No
Spent Lead Acid Battery Exporter: No
Current Record: No
Non Storage Recycler Activity: Not reported
Electronic Manifest Broker: Not reported

Receive Date: 20141021
Handler Name: MR ENVIRONMENTAL INC
Federal Waste Generator Description: Not a generator, verified
State District Owner: Fl
Large Quantity Handler of Universal Waste: No
Recognized Trader Importer: No
Recognized Trader Exporter: No
Spent Lead Acid Battery Importer: No
Spent Lead Acid Battery Exporter: No
Current Record: No
Non Storage Recycler Activity: Not reported
Electronic Manifest Broker: Not reported

Receive Date: 20150902
Handler Name: MR ENVIRONMENTAL INC
Federal Waste Generator Description: Not a generator, verified
State District Owner: Fl
Large Quantity Handler of Universal Waste: No
Recognized Trader Importer: No
Recognized Trader Exporter: No
Spent Lead Acid Battery Importer: No
Spent Lead Acid Battery Exporter: No
Current Record: No
Non Storage Recycler Activity: Not reported
Electronic Manifest Broker: Not reported

Receive Date: 20160818
Handler Name: MISTER ENVIRONMENTAL INC
Federal Waste Generator Description: Not a generator, verified
State District Owner: Fl
Large Quantity Handler of Universal Waste: No
Recognized Trader Importer: No
Recognized Trader Exporter: No
Spent Lead Acid Battery Importer: No
Spent Lead Acid Battery Exporter: No
Current Record: No
Non Storage Recycler Activity: Not reported
Electronic Manifest Broker: Not reported

Receive Date: 20170511

MISTER ENVIRONMENTAL INC (Continued) **1016168451**

Handler Name: MISTER ENVIRONMENTAL INC
Federal Waste Generator Description: Not a generator, verified
State District Owner: Fl
Large Quantity Handler of Universal Waste: No
Recognized Trader Importer: No
Recognized Trader Exporter: No
Spent Lead Acid Battery Importer: No
Spent Lead Acid Battery Exporter: No
Current Record: Yes
Non Storage Recycler Activity: Not reported
Electronic Manifest Broker: Not reported

List of NAICS Codes and Descriptions:
NAICS Code: 562998
NAICS Description: All Other Miscellaneous Waste Management Services

Has the Facility Received Notices of Violations:
Found Violation: No
Agency Which Determined Violation: Not reported
Violation Short Description: Not reported
Date Violation was Determined: Not reported
Actual Return to Compliance Date: Not reported
Return to Compliance Qualifier: Not reported
Violation Responsible Agency: Not reported
Scheduled Compliance Date: Not reported
Enforcement Identifier: Not reported
Date of Enforcement Action: Not reported
Enforcement Responsible Agency: Not reported
Enforcement Docket Number: Not reported
Enforcement Attorney: Not reported
Corrective Action Component: Not reported
Appeal Initiated Date: Not reported
Appeal Resolution Date: Not reported
Disposition Status Date: Not reported
Disposition Status: Not reported
Disposition Status Description: Not reported
Consent/Final Order Sequence Number: Not reported
Consent/Final Order Respondent Name: Not reported
Consent/Final Order Lead Agency: Not reported
Enforcement Type: Not reported
Enforcement Responsible Person: Not reported
Enforcement Responsible Sub-Organization: Not reported
SEP Sequence Number: Not reported
SEP Expenditure Amount: Not reported
SEP Scheduled Completion Date: Not reported
SEP Actual Date: Not reported
SEP Defaulted Date: Not reported
SEP Type: Not reported
SEP Type Description: Not reported
Proposed Amount: Not reported
Final Monetary Amount: Not reported
Paid Amount: Not reported
Final Count: Not reported
Final Amount: Not reported

MISTER ENVIRONMENTAL INC (Continued) **1016168451**

Evaluation Action Summary:

Evaluation Date:	20140327
Evaluation Responsible Agency:	State
Found Violation:	No
Evaluation Type Description:	COMPLIANCE EVALUATION INSPECTION
Evaluation Responsible Person Identifier:	MAG
Evaluation Responsible Sub-Organization:	SE
Actual Return to Compliance Date:	Not reported
Scheduled Compliance Date:	Not reported
Date of Request:	Not reported
Date Response Received:	Not reported
Request Agency:	Not reported
Former Citation:	Not reported

FINDS:

Registry ID: 110055927092

Click Here for FRS Facility Detail Report:

Environmental Interest/Information System:

The Resource Conservation and Recovery Act Information System (RCRAInfo) is EPA's comprehensive information system in support of the Resource Conservation and Recovery Act (RCRA) of 1976 and the Hazardous and Solid Waste Amendments (HSWA) of 1984. It tracks many types of information about generators, transporters, treaters, storers, and disposers of hazardous waste.

Click this hyperlink while viewing on your computer to access additional FINDS: detail in the EDR Site Report.

ECHO:

Envid:	1016168451
Registry ID:	110055927092

DFR URL:

Name:	MR ENVIRONMENTAL INC
Address:	5079 SW 48TH ST
City,State,Zip:	DAVIE, FL 33314

S127 **CASTLE ENTERPRISES INC** **UST FINDER** **1028256583**
SW **5079 SW 48TH ST** **N/A**
1/8-1/4 **DAVIE, FL 33314**
0.188 mi.
993 ft. **Site 6 of 6 in cluster S**

Relative:
Lower

Actual:
3 ft.

UST FINDER:

Object ID:	69251
Facility ID:	FL9814102
Name:	CASTLE ENTERPRISES INC
Address:	5079 SW 48TH ST
City,State,Zip:	DAVIE, FL 33314
Address Match Type:	PointAddress
Open USTs:	0
Closed USTs:	2
TOS USTs:	0
Population 1500ft:	282
Private Wells 1500ft:	1

CASTLE ENTERPRISES INC (Continued) **1028256583**

Within 100yr Floodplain:	No
Land Use:	Developed, Low Intensity
Within SPA:	No
SPA PWS Facility ID:	Not reported
SPA Water Type:	Not reported
SPA Facility Type:	Not reported
SPA HUC12:	Not reported
Within WHPA:	Yes
WHPA PWS Facility ID:	FL4060163_4359751806
WHPA Water Type:	GW - Ground water
WHPA Facility Type:	WL - Well
WHPA HUC12:	030902061205
Facility Status:	Closed UST(s)
Date of Last Inspection:	Not reported
EPA Region:	4
Tribe:	Not reported
Coordinate Source:	Geocode
X Coord:	-80.2134533609999
Y Coord:	26.0626954900001
Latitude:	26.0626954899011
Longitude:	-80.2134533608114

UST FINDER:

Object ID:	289450
Facility ID:	FL9814102
Tank ID:	FL9814102-2
Tank Status:	Closed
Installation Date:	Not reported
Removal Date:	Not reported
Tank Capacity:	4000
Substances:	Generator/Pump Diesel
Tank Wall Type:	Not reported

Object ID:	289451
Facility ID:	FL9814102
Tank ID:	FL9814102-1
Tank Status:	Closed
Installation Date:	Not reported
Removal Date:	Not reported
Tank Capacity:	4000
Substances:	Generic Gasoline
Tank Wall Type:	Not reported

N128 **D&A AUTO SERVICE** **FL BROWARD CO. HM** **S107674660**
SSE **4801 S SR7** **N/A**
1/8-1/4 **DAVIE, FL 33314**
0.199 mi.
1053 ft. **Site 9 of 9 in cluster N**

Relative:
Lower

Actual:
3 ft.

BROWARD CO. HM:

Name:	D&A AUTO SERVICE
Address:	4801 S SR7
City,State,Zip:	DAVIE, FL 33314
Region:	BROWARD
Facility ID:	05473
Alt Location:	Not reported
Facility Status:	OPEN

T129 **WHEELABRATOR SOUTH BROWARD INC** **PFAS ECHO** **1027439369**
NE **N/A**
1/8-1/4 **FT LAUDERDALE, FL**
0.205 mi.
1084 ft. **Site 1 of 2 in cluster T**

Relative:
Lower

Actual:
3 ft.

PFAS ECHO:

Name:	Wheelabrator South Broward Inc
Address:	Not reported
City,State,Zip:	FT LAUDERDALE, FL
Latitude:	26.069809
Longitude:	-80.205625
Count:	1
County:	BROWARD
Status:	Active
Region:	04
Industry:	Waste Management

ECHO Facility Report:

Facility Percent Minority:	49.389
Facility Derived Tribes:	Seminole Tribe of Florida - 2 mile(s), Seminole Tribe of Florida - 3 mile(s), Seminole Tribe of Florida - 15 mile(s)
Facility Population:	3503.12
EPA Programs:	CAA; CWA; RCRA
Federal Facility:	No
Federal Agency:	-
Facility FIPS Code:	12011
Facility Indian Country Flag:	N
Facility Collection Method:	GPS - UNSPECIFIED
Facility Derived HUC:	03090202
Facility Derived WBD:	030902061300
Facility Derived CD113:	23
Facility Derived CB2010:	120111106003141
Facility Major Flag:	Y
Facility Active Flag:	Y
Facility Inspection Count:	6
Facility Date Last Inspection:	9/27/2024
Facility Days Last Inspection:	85
Facility Informal Count:	2
Facility Date Last Informal Action:	1/9/2024
Facility Formal Action Count:	1
Facility Date Last Formal Action:	6/25/2021
Facility Total Penalties:	77,000
Facility Penalty Count:	1
Facility Date Last Penalty:	6/25/2021
Facility Last Penalty AMT:	77,000
Facility QTRS With NC:	3
Facility Programs With SNC:	0
Facility Compliance Status:	No Violation Identified
Facility SNC Flag:	N
AIR Flag:	Y
NPDES Flag:	Y
SDWIS Flag:	N
RCRA Flag:	Y
TRI Flag:	N
GHG Flag:	N
AIR IDS:	FL0000001201102119
CAA Permit Types:	Major Emissions
CAA NAICS:	562219

WHEELABRATOR SOUTH BROWARD INC (Continued) **1027439369**

CAA SICS:	4953
NPDES IDS:	FLR10TI53 FLR10VI55 FLS267562
CWA Permit Types:	Non-M
CWA NAICS:	562211
CWA SICS:	4953
RCRA IDS:	FLR000169292 FLT010068906 FLT040073579 FLTMP9203460
RCRA Permit Types:	Other, SQG, VSQG
RCRA NAICS:	-
SDWA IDS:	-
SDWA System Types:	-
SDWA Compliance Status:	-
SDWA SNC Flag:	N
TRI IDS:	-
TRI Releases Transfers:	-
TRI On Site Releases:	-
TRI Off Site Transfers:	-
TRI Reporter:	-
Facility IMP Water Flag:	Y
EJSCREEN Flag US:	Y

EJSCREEN Report:

T130 **WHEELABRATOR SOUTH BROWARD, INC - RESOURCE RECOVER** **PFAS ECHO** **1027439370**
NE **N/A**
1/8-1/4 **FT. LAUDERDALE, FL**
0.205 mi.
1084 ft. **Site 2 of 2 in cluster T**

Relative:
Lower

Actual:
3 ft.

PFAS ECHO:

Name:	Wheelabrator South Broward, Inc - Resource Recovery Facility
Address:	Not reported
City,State,Zip:	FT. LAUDERDALE, FL
Latitude:	26.069809
Longitude:	-80.205625
Count:	1
County:	BROWARD
Status:	Unknown
Region:	04
Industry:	Waste Management

ECHO Facility Report:

Facility Percent Minority:	49.389
Facility Derived Tribes:	Seminole Tribe of Florida - 2 mile(s), Seminole Tribe of Florida - 3 mile(s), Seminole Tribe of Florida - 15 mile(s)
Facility Population:	3503.12
EPA Programs:	-
Federal Facility:	No
Federal Agency:	-
Facility FIPS Code:	12011
Facility Indian Country Flag:	N
Facility Collection Method:	-
Facility Derived HUC:	03090202
Facility Derived WBD:	030902061300
Facility Derived CD113:	23
Facility Derived CB2010:	120111106003141
Facility Major Flag:	-
Facility Active Flag:	-
Facility Inspection Count:	0

WHEELABRATOR SOUTH BROWARD, INC - RESOURCE RECOVERY FACILITY (Continued) **1027439370**

Facility Date Last Inspection:	-
Facility Days Last Inspection:	-
Facility Informal Count:	0
Facility Date Last Informal Action:	-
Facility Formal Action Count:	0
Facility Date Last Formal Action:	-
Facility Total Penalties:	0
Facility Penalty Count:	-
Facility Date Last Penalty:	-
Facility Last Penalty AMT:	-
Facility QTRS With NC:	-
Facility Programs With SNC:	0
Facility Compliance Status:	-
Facility SNC Flag:	N
AIR Flag:	N
NPDES Flag:	N
SDWIS Flag:	N
RCRA Flag:	N
TRI Flag:	N
GHG Flag:	Y
AIR IDS:	-
CAA Permit Types:	-
CAA NAICS:	-
CAA SICS:	-
NPDES IDS:	-
CWA Permit Types:	-
CWA NAICS:	-
CWA SICS:	-
RCRA IDS:	-
RCRA Permit Types:	-
RCRA NAICS:	-
SDWA IDS:	-
SDWA System Types:	-
SDWA Compliance Status:	-
SDWA SNC Flag:	N
TRI IDS:	-
TRI Releases Transfers:	-
TRI On Site Releases:	-
TRI Off Site Transfers:	-
TRI Reporter:	-
Facility IMP Water Flag:	-
EJSCREEN Flag US:	Y

EJSCREEN Report:

U131 **SHELL-FIRST COAST ENERGY #3813** **UST FINDER** **1028219501**
SSE **4801 S SR 7** **UST FINDER RELEASE** **N/A**
1/8-1/4 **DAVIE, FL 0**
0.209 mi.
1104 ft. **Site 1 of 13 in cluster U**

Relative: **Lower**
Actual: **3 ft.**

UST FINDER:

Object ID:	77143
Facility ID:	FL8502104
Name:	SHELL-FIRST COAST ENERGY #3813
Address:	4801 S SR 7
City,State,Zip:	DAVIE, FL 33314
Address Match Type:	Not reported

SHELL-FIRST COAST ENERGY #3813 (Continued) **1028219501**

Open USTs:	0
Closed USTs:	4
TOS USTs:	0
Population 1500ft:	1002
Private Wells 1500ft:	4
Within 100yr Floodplain:	No
Land Use:	Developed, Medium Intensity
Within SPA:	No
SPA PWS Facility ID:	Not reported
SPA Water Type:	Not reported
SPA Facility Type:	Not reported
SPA HUC12:	Not reported
Within WHPA:	Yes
WHPA PWS Facility ID:	FL4060163_4359751806
WHPA Water Type:	GW - Ground water
WHPA Facility Type:	WL - Well
WHPA HUC12:	030902061205
Facility Status:	Closed UST(s)
Date of Last Inspection:	Not reported
EPA Region:	4
Tribe:	Not reported
Coordinate Source:	State
X Coord:	-80.20694444
Y Coord:	26.0616666700001
Latitude:	26.06166667
Longitude:	-80.20694444

UST FINDER:

Object ID:	234335
Facility ID:	FL8502104
Tank ID:	FL8502104-1
Tank Status:	Closed
Installation Date:	1984/05/01 16:00:00+00
Removal Date:	Not reported
Tank Capacity:	10000
Substances:	Unleaded Gas
Tank Wall Type:	Not reported

Object ID:	234336
Facility ID:	FL8502104
Tank ID:	FL8502104-2
Tank Status:	Closed
Installation Date:	1984/05/01 16:00:00+00
Removal Date:	Not reported
Tank Capacity:	10000
Substances:	Unleaded Gas
Tank Wall Type:	Not reported

Object ID:	234337
Facility ID:	FL8502104
Tank ID:	FL8502104-3
Tank Status:	Closed
Installation Date:	1984/05/01 16:00:00+00
Removal Date:	Not reported
Tank Capacity:	10000
Substances:	Unleaded Gas
Tank Wall Type:	Not reported

SHELL-FIRST COAST ENERGY #3813 (Continued) **1028219501**

Object ID:	235654
Facility ID:	FL8502104
Tank ID:	FL8502104-4
Tank Status:	Closed
Installation Date:	1983/12/01 16:00:00+00
Removal Date:	Not reported
Tank Capacity:	550
Substances:	Waste Oil
Tank Wall Type:	Not reported

UST FINDER RELEASE:

Object ID:	122452
Facility ID:	FL8502104
Lust ID:	FL11432
Name:	SHELL-FIRST COAST ENERGY #3813
Address:	4801 S SR 7
City,State,Zip:	DAVIE, FL 0
Address Match Type:	Not reported
Reported Date:	1995/12/13 15:59:59+00
Status:	No Further Action
Substance:	Not reported
Population within 1500ft:	1002
Domestic Wells within 1500ft:	4
Land Use:	Developed, Medium Intensity
Within SPA:	No
SPA PWS Facility ID:	Not reported
SPA Water Type:	Not reported
SPA Facility Type:	Not reported
SPA HUC12:	Not reported
Within WHPA:	Yes
WHPA PWS Facility ID:	FL4060163_4359751806
WHPA Water Type:	GW - Ground water
WHPA Facility Type:	WL - Well
WHPA HUC12:	030902061205
Within 100yr Floodplain:	No
Tribe:	Not reported
EPA Region:	4
NFA Letter 1:	Not reported
NFA Letter 2:	Not reported
NFA Letter 3:	Not reported
NFA Letter 4:	Not reported
Closed With Residual Contaminate:	Not reported
Coordinate Source:	State
X Coord:	-80.20694
Y Coord:	26.06167
Latitude:	26.0616699999999
Longitude:	-80.20694

Object ID:	122453
Facility ID:	FL8502104
Lust ID:	FL4590
Name:	SHELL-FIRST COAST ENERGY #3813
Address:	4801 S SR 7
City,State,Zip:	DAVIE, FL 0
Address Match Type:	Not reported
Reported Date:	2005/03/03 15:59:59+00

SHELL-FIRST COAST ENERGY #3813 (Continued) **1028219501**

Status:	No Further Action
Substance:	Not reported
Population within 1500ft:	1002
Domestic Wells within 1500ft:	4
Land Use:	Developed, Medium Intensity
Within SPA:	No
SPA PWS Facility ID:	Not reported
SPA Water Type:	Not reported
SPA Facility Type:	Not reported
SPA HUC12:	Not reported
Within WHPA:	Yes
WHPA PWS Facility ID:	FL4060163_4359751806
WHPA Water Type:	GW - Ground water
WHPA Facility Type:	WL - Well
WHPA HUC12:	030902061205
Within 100yr Floodplain:	No
Tribe:	Not reported
EPA Region:	4
NFA Letter 1:	Not reported
NFA Letter 2:	Not reported
NFA Letter 3:	Not reported
NFA Letter 4:	Not reported
Closed With Residual Contaminate:	Not reported
Coordinate Source:	State
X Coord:	-80.20694
Y Coord:	26.06167
Latitude:	26.0616699999999
Longitude:	-80.20694

Object ID:	122454
Facility ID:	FL8502104
Lust ID:	FL1613
Name:	SHELL-FIRST COAST ENERGY #3813
Address:	4801 S SR 7
City,State,Zip:	DAVIE, FL 0
Address Match Type:	Not reported
Reported Date:	2010/06/30 15:59:59+00
Status:	No Further Action
Substance:	Not reported
Population within 1500ft:	1002
Domestic Wells within 1500ft:	4
Land Use:	Developed, Medium Intensity
Within SPA:	No
SPA PWS Facility ID:	Not reported
SPA Water Type:	Not reported
SPA Facility Type:	Not reported
SPA HUC12:	Not reported
Within WHPA:	Yes
WHPA PWS Facility ID:	FL4060163_4359751806
WHPA Water Type:	GW - Ground water
WHPA Facility Type:	WL - Well
WHPA HUC12:	030902061205
Within 100yr Floodplain:	No
Tribe:	Not reported
EPA Region:	4
NFA Letter 1:	Not reported
NFA Letter 2:	Not reported

SHELL-FIRST COAST ENERGY #3813 (Continued) **1028219501**

NFA Letter 3:	Not reported
NFA Letter 4:	Not reported
Closed With Residual Contaminate:	Not reported
Coordinate Source:	State
X Coord:	-80.20694
Y Coord:	26.06167
Latitude:	26.0616699999999
Longitude:	-80.20694

U132 **EL-AD GAS STATION PARCEL GREEN REUSE SITE** **FL VCP** **S129116302**
SSE **4801 S. HWY 7** **FL CLEANUP SITES** **N/A**
1/8-1/4 **FORT LAUDERDALE, FL 33314** **FL ERIC WASTE CLEANUP**
0.209 mi.
1104 ft. **Site 2 of 13 in cluster U**

Relative: **Lower**
Actual: **3 ft.**

VCP:

Name:	EL-AD GAS STATION PARCEL GREEN REUSE SITE
Address:	4801 S. HWY 7
City,State,Zip:	FORT LAUDERDALE, FL 33314
System:	BROWNFIELD
System Id:	BF062201000
Status:	OPEN
Activity Code:	Brownfield Site Rehabilitation Agreement
ERC ID:	ERIC_18276
Lat/Long (dms):	26 3 44.9269 / 80 12 30.1134
Open Date:	12/29/2022
Datum:	WGS84
Object of Interest:	CENAB
Proximity:	APPRX
Accuracy:	1
Verification Method:	Not reported
Verification Date:	01/04/2023
Collection Method:	DPHO

Name:	EL-AD GAS STATION PARCEL GREEN REUSE SITE
Address:	4801 S. HWY 7
City,State,Zip:	FORT LAUDERDALE, FL 33314
System:	BROWNFIELD
System Id:	BF062201000
Status:	OPEN
Activity Code:	Brownfield Site Rehabilitation Agreement
ERC ID:	ERIC_18276
Lat/Long (dms):	26 3 44.9269 / 80 12 30.1134
Open Date:	10/30/2023
Datum:	WGS84
Object of Interest:	CENAB
Proximity:	APPRX
Accuracy:	1
Verification Method:	Not reported
Verification Date:	01/04/2023
Collection Method:	DPHO

Name:	EL-AD GAS STATION PARCEL GREEN REUSE SITE
Address:	4801 S. HWY 7
City,State,Zip:	FORT LAUDERDALE, FL 33314
System:	BROWNFIELD
System Id:	BF062201000
Status:	OPEN

EL-AD GAS STATION PARCEL GREEN REUSE SITE (Continued) **S129116302**

Activity Code: VOLCLNPAGREE
ERC ID: ERIC_18276
Lat/Long (dms): 26 3 44.9269 / 80 12 30.1134
Open Date: 02/22/2024
Datum: WGS84
Object of Interest: CENAB
Proximity: APPRX
Accuracy: 1
Verification Method: Not reported
Verification Date: 01/04/2023
Collection Method: DPHO

Name: EL-AD GAS STATION PARCEL GREEN REUSE SITE
Address: 4801 S. HWY 7
City,State,Zip: FORT LAUDERDALE, FL 33314
System: BROWNFIELD
System Id: BF062201001
Status: OPEN
Activity Code: Brownfield Site Rehabilitation Agreement
ERC ID: ERIC_18276
Lat/Long (dms): 26 3 44.9269 / 80 12 30.1134
Open Date: 12/29/2022
Datum: WGS84
Object of Interest: CENAB
Proximity: APPRX
Accuracy: 1
Verification Method: Not reported
Verification Date: 01/04/2023
Collection Method: DPHO

Name: EL-AD GAS STATION PARCEL GREEN REUSE SITE
Address: 4801 S. HWY 7
City,State,Zip: FORT LAUDERDALE, FL 33314
System: BROWNFIELD
System Id: BF062201001
Status: OPEN
Activity Code: Brownfield Site Rehabilitation Agreement
ERC ID: ERIC_18276
Lat/Long (dms): 26 3 44.9269 / 80 12 30.1134
Open Date: 10/30/2023
Datum: WGS84
Object of Interest: CENAB
Proximity: APPRX
Accuracy: 1
Verification Method: Not reported
Verification Date: 01/04/2023
Collection Method: DPHO

Name: EL-AD GAS STATION PARCEL GREEN REUSE SITE
Address: 4801 S. HWY 7
City,State,Zip: FORT LAUDERDALE, FL 33314
System: BROWNFIELD
System Id: BF062201001
Status: OPEN
Activity Code: VOLCLNPAGREE
ERC ID: ERIC_18276
Lat/Long (dms): 26 3 44.9269 / 80 12 30.1134

EL-AD GAS STATION PARCEL GREEN REUSE SITE (Continued) **S129116302**

Open Date:	02/22/2024
Datum:	WGS84
Object of Interest:	CENAB
Proximity:	APPRX
Accuracy:	1
Verification Method:	Not reported
Verification Date:	01/04/2023
Collection Method:	DPHO

CLEANUP SITES:

Name:	EL-AD GAS STATION PARCEL GREEN REUSE SITE
Address:	4801 S. HWY 7
City,State,Zip:	FORT LAUDERDALE, FL 33314
DEP Cleanup Site Key:	80973633
Source Database Name:	Not reported
Source Database Id:	ERIC_18276
CPAC Program Area Id:	BF
CLLC Cleanup Category Key:	BROWN
RSC2 Remediation Status Key:	OPEN
Data Load Date:	08/28/2024
OC3 Office Id:	SED
Physical Address Line 2:	Not reported
OIC Object Of Interest Id:	CENAB
PC2 Proximity Id:	APPRX
Calc Coordinates Accuracy Level Id:	1
CMC2 Coordinate Method Id:	Digital Aerial Photography With Ground Control
DC4 Datum Id:	Geodetic Survey of 1984
VSC1 Verification Status:	REVIEWED
Collect Username:	CROSS_JL
Collect Date:	01/04/2023
Collect Affiliation:	Not reported
Map Source:	hybrid
Map Source Scale:	4514
Interpolation Scale:	0
Verifier Username:	CROSS_JL
Verifier Affiliation:	Not reported
Verification Date:	01/04/2023
Verified Coordinate Method Id:	Digital Aerial Photography With Ground Control
Source Database Name Code:	BROWNFIELD_SITES
CMC2 Coordinate Method ID Code:	DPHO
DC4 Datum ID Code:	WGS84
Verified Coordinate Method ID Code:	DPHO
Comments:	Not reported
Latitude/Longitude (deg/min/sec):	26 3 / 80 12

ERIC WASTE CLEANUP:

ERIC ID:	ERIC_18276
Name:	El-Ad Gas Station Parcel Green Reuse Site
Address:	4801 S. HWY 7
City,State,Zip:	FORT LAUDERDALE, FL 33314
County:	BROWARD
Status:	OPEN
Source Facility Name:	Shell # 136492
Source Facility ID:	91445
Program:	Brownfield Site Rehabilitation
Program Type:	BROWNFIELDS

EL-AD GAS STATION PARCEL GREEN REUSE SITE (Continued) **S129116302**

Program Status:	ACTIVE
District:	SED - Southeast District
WMD:	SFWMD - South Florida Water Management District
ICR Indicator:	N
Discharge Date:	Not reported
Method ID:	DPHO
Object of Interest:	CENAB
Proximity to Object:	APPRX
Lat DD:	26
Lat MM:	3
Lat SS:	Not reported
Long DD:	80
Long MM:	12
Long SS:	Not reported
X Coord:	778714.47587
Y Coord:	234504.90435
GIS ALB X:	778714.47818
GIS ALB Y:	234504.90967
Collector Username:	CROSS_JL
Collection Date:	01/04/2023
Map Source:	hybrid
Map Source Scale:	4514
Interpolation Scale:	0
Coordinate Accuracy ID:	1
Site Manager:	Not reported
Site Phase Description:	Phase 2 - Full Assessment
Offsite Contamination Key:	CONTAMUNKNOWN
DATUM ID:	WGS84

Documents:
Object ID: 12701

U133 **DAVIE SHELL STATION** **FL LAST** **S128020568**
SSE **4801 S SR 7** **FL LUST** **N/A**
1/8-1/4 **FORT LAUDERDALE, FL 33314** **FL DWM CONTAM**
0.209 mi.
1104 ft. **Site 3 of 13 in cluster U**

Relative:
Lower

Actual:
3 ft.

LAST:

Name:	DAVIE SHELL STATION
Address:	4801 S SR 7
City,State,Zip:	FORT LAUDERDALE, FL 33314
Facility Id:	8502104
Placement:	AST UST
Tank Contents:	Waste Oil
Tank Size:	500
Latitude:	26 3'42"
Longitude:	80 12'25"

Click here for Florida Oculus:

LUST:

Name:	DAVIE SHELL STATION
Address:	4801 S SR 7
City,State,Zip:	FORT LAUDERDALE, FL 33314
Region:	STATE
Facility Id:	8502104

DAVIE SHELL STATION (Continued) **S128020568**

Facility Status:	CLOSED
Facility Type:	A - Retail Station
Facility Phone:	Not reported
Facility Cleanup Rank:	Not reported
District:	Southeast District
Lat/Long (dms):	26 3 44.9555000 / 80 12 30.6296
Section:	Not reported
Township:	Not reported
Range:	Not reported
Feature:	Not reported
Method:	AGPS
Datum:	0
Score:	30
Score Effective Date:	2006-08-14 00:00:00
Score When Ranked:	Not reported
Operator:	NOAM ZIV
Name Update:	2023-02-27 00:00:00
Address Update:	2021-09-09 00:00:00

Petroleum Cleanup PCT Facility Score:

Facility Cleanup Status:	ONGO - ONGOING
Contact:	NOAM ZIV
Contact Company:	EL-AD BROWARD PLAZA LLC
Contact Address:	150 EAST PALMETTO PARK ROAD, SUITE 400
Contact City/State/Zip:	BOCA RATON, FL 33432
Phone:	(954)846-7800
Bad Address Ind:	N
State:	FL
Zip:	33314
Score:	30
Score Effective Date:	2006-08-14 00:00:00
Related Party ID:	83796
Primary RP Role:	ACCOUNT OWNER
RP Begin Date:	2023-02-27
RP Zip:	Not reported
RP Extension:	Not reported

Discharge Cleanup Summary:

Discharge Date:	3/3/2005
PCT Discharge Combined:	Not reported
Cleanup Required:	R - CLEANUP REQUIRED
Discharge Cleanup Status:	RA - RA ONGOING
Disch Cleanup Status Date:	4/1/2008
Cleanup Work Status:	ACTIVE
Information Source:	D - DISCHARGE NOTIFICATION
Other Source Description:	Not reported
Eligibility Indicator:	I - INELIGIBLE
Site Manager:	SHEEHAN_D
Site Mgr End Date:	Not reported
Tank Office:	PCLP6 - BROWARD CNTY ENVIRONMENTAL PROTECTION DEPT
Discharge Date:	6/30/2010
PCT Discharge Combined:	Not reported
Cleanup Required:	N - NO CLEANUP REQUIRED
Discharge Cleanup Status:	NREQ - CLEANUP NOT REQUIRED
Disch Cleanup Status Date:	11/3/2009
Cleanup Work Status:	COMPLETED
Information Source:	C - CLOSURE REPORT

DAVIE SHELL STATION (Continued) **S128020568**

Other Source Description: Not reported
Eligibility Indicator: I - INELIGIBLE
Site Manager: WAITE_PD
Site Mgr End Date: 9/19/2012
Tank Office: PCLP6 - BROWARD CNTY ENVIRONMENTAL PROTECTION DEPT
Discharge Date: 12/13/1995
PCT Discharge Combined: Not reported
Cleanup Required: R - CLEANUP REQUIRED
Discharge Cleanup Status: NFA - NFA COMPLETE
Disch Cleanup Status Date: 3/24/1997
Cleanup Work Status: COMPLETED
Information Source: -
Other Source Description: Not reported
Eligibility Indicator: E - ELIGIBLE
Site Manager: LOPEZ_B
Site Mgr End Date: 3/24/1997
Tank Office: PCLP6 - BROWARD CNTY ENVIRONMENTAL PROTECTION DEPT

Petroleum Cleanup Program Eligibility:
Facility ID: 8502104
Discharge Date: 12/13/1995
Pct Discharge Combined With: Not reported
Cleanup Required: R - CLEANUP REQUIRED
Discharge Cleanup Status: NFA - NFA COMPLETE
Disch Cleanup Status Date: 3/24/1997
Cleanup Work Status: COMPLETED
Information Source: Not reported
Other Source Description: Not reported
Application Received Date: Not reported
Cleanup Program: P - PETROLEUM LIABILITY AND RESTORATION INSURANCE PROGRAM
Eligibility Status: Not reported
Elig Status Date: Not reported
Letter Of Intent Date: Not reported
Redetermined: Not reported
Inspection Date: Not reported
Site Manager: LOPEZ_B
Site Mgr End Date: 3/24/1997
Tank Office: PCLP6 - BROWARD CNTY ENVIRONMENTAL PROTECTION DEPT
Deductible Amount: Not reported
Deductible Paid To Date: Not reported
Co-Pay Amount: Not reported
Co-Pay Paid To Date: Not reported
Cap Amount: 300000

Contaminated Media:
Discharge Date: 3/3/2005
Pct Discharge Combined With: Not reported
Cleanup Required: R - CLEANUP REQUIRED
Discharge Cleanup Status: RA - RA ONGOING
Disch Cleanup Status Date: 4/1/2008
Cleanup Work Status: INACTIVE
Information Source: D - DISCHARGE NOTIFICATION
Other Source Description: Not reported
Elig Indicator: I - INELIGIBLE
Site Manager: SHEEHAN_D
Site Mgr End Date: Not reported
Tank Office: PCLP6 - BROWARD CNTY ENVIRONME
Contaminated Drinking Wells: Not reported

DAVIE SHELL STATION (Continued) **S128020568**

Contaminated Monitoring Well:	Yes
Contaminated Soil:	Not reported
Contaminated Surface Water:	Not reported
Contaminated Ground Water:	Yes
Pollutant:	B - Unleaded Gas
Pollutant Other Description:	Not reported
Gallons Discharged:	Not reported
Discharge Date:	6/30/2010
Pct Discharge Combined With:	Not reported
Cleanup Required:	N - NO CLEANUP REQUIRED
Discharge Cleanup Status:	NREQ - CLEANUP NOT REQUIRED
Disch Cleanup Status Date:	11/3/2009
Cleanup Work Status:	COMPLETED
Information Source:	C - CLOSURE REPORT
Other Source Description:	Not reported
Elig Indicator:	I - INELIGIBLE
Site Manager:	WAITE_PD
Site Mgr End Date:	9/19/2012
Tank Office:	PCLP6 - BROWARD CNTY ENVIRONME
Contaminated Drinking Wells:	Not reported
Contaminated Monitoring Well:	No
Contaminated Soil:	Yes
Contaminated Surface Water:	No
Contaminated Ground Water:	Yes
Pollutant:	B - Unleaded Gas
Pollutant Other Description:	Not reported
Gallons Discharged:	Not reported

Task Information:

District:	SED
Facility ID:	8502104
Facility Status:	OPEN
Facility Type:	A - Retail Station -
County:	BROWARD
County ID:	6
Cleanup Eligibility Status:	I
Source Effective Date:	11-03-2009
Discharge Date:	03-03-2005
Cleanup Required:	R - CLEANUP REQUIRED
Discharge Cleanup Status:	NFA - NFA COMPLETE
Disch Cleanup Status Date:	12-03-2009
SRC Action Type:	NFA - NO FURTHER ACTION
SRC Submit Date:	05-18-2009
SRC Review Date:	06-10-2009
SRC Completion Status:	A - APPROVED
SRC Issue Date:	12-03-2009
SRC Comment:	Not reported
Cleanup Work Status:	COMPLETED
Site Mgr:	WAITE_PD
Site Mgr End Date:	12-03-2009
Tank Office:	PCLP6 - Broward County
SR Task ID:	Not reported
SR Cleanup Responsible:	Not reported
SR Funding Eligibility Type:	Not reported
SR Actual Cost:	Not reported
SR Completion Date:	Not reported
SR Payment Date:	Not reported
SR Oral Date:	Not reported

DAVIE SHELL STATION (Continued) **S128020568**

SR Written Date:	Not reported
SR Soil Removal:	Not reported
SR Free Product Removal:	Not reported
SR Soil Tonnage Removed:	Not reported
SR Soil Treatment:	Not reported
SR Other Treatment:	Not reported
SR Alternate Proc Received Date:	Not reported
SR Alternate Procedure Status:	Not reported
SR Alternate Procedure Status Date:	Not reported
SR Alternate Procedure Comments:	Not reported
SA Task ID:	79244
SA Cleanup Responsible:	Not reported
SA Funding Eligibility Type:	Not reported
SA Actual Cost:	Not reported
SA Completion Date:	Not reported
SA Payment Date:	Not reported
RAP Task ID:	80837
RAP Cleanup Responsible ID:	Not reported
RAP Funding Eligibility Type:	Not reported
RAP Actual Cost:	Not reported
RAP Completion Date:	Not reported
RAP Payment Date:	Not reported
RAP Last Order Approved:	Not reported
RA Task ID:	82467
RA Cleanup Responsible:	Not reported
RA Funding Eligibility Type:	Not reported
RA Years to Complete:	0
RA Actual Cost:	Not reported
District:	SED
Facility ID:	8502104
Facility Status:	OPEN
Facility Type:	A - Retail Station -
County:	BROWARD
County ID:	6
Cleanup Eligibility Status:	I
Source Effective Date:	Not reported
Discharge Date:	06-30-2010
Cleanup Required:	N - NO CLEANUP REQUIRED
Discharge Cleanup Status:	NREQ - CLEANUP NOT REQUIRED
Disch Cleanup Status Date:	11-03-2009
SRC Action Type:	Not reported
SRC Submit Date:	Not reported
SRC Review Date:	Not reported
SRC Completion Status:	Not reported
SRC Issue Date:	Not reported
SRC Comment:	Not reported
Cleanup Work Status:	COMPLETED
Site Mgr:	WAITE_PD
Site Mgr End Date:	09-19-2012
Tank Office:	PCLP6 - Broward County
SR Task ID:	Not reported
SR Cleanup Responsible:	Not reported
SR Funding Eligibility Type:	Not reported
SR Actual Cost:	Not reported
SR Completion Date:	Not reported
SR Payment Date:	Not reported
SR Oral Date:	Not reported

DAVIE SHELL STATION (Continued) **S128020568**

SR Written Date:	Not reported
SR Soil Removal:	Not reported
SR Free Product Removal:	Not reported
SR Soil Tonnage Removed:	Not reported
SR Soil Treatment:	Not reported
SR Other Treatment:	Not reported
SR Alternate Proc Received Date:	Not reported
SR Alternate Procedure Status:	Not reported
SR Alternate Procedure Status Date:	Not reported
SR Alternate Procedure Comments:	Not reported
SA Task ID:	87225
SA Cleanup Responsible:	Not reported
SA Funding Eligibility Type:	Not reported
SA Actual Cost:	Not reported
SA Completion Date:	Not reported
SA Payment Date:	Not reported
RAP Task ID:	Not reported
RAP Cleanup Responsible ID:	Not reported
RAP Funding Eligibility Type:	Not reported
RAP Actual Cost:	Not reported
RAP Completion Date:	Not reported
RAP Payment Date:	Not reported
RAP Last Order Approved:	Not reported
RA Task ID:	Not reported
RA Cleanup Responsible:	Not reported
RA Funding Eligibility Type:	Not reported
RA Years to Complete:	Not reported
RA Actual Cost:	Not reported
District:	SED
Facility ID:	8502104
Facility Status:	OPEN
Facility Type:	A - Retail Station -
County:	BROWARD
County ID:	6
Cleanup Eligibility Status:	E
Source Effective Date:	03-24-1997
Discharge Date:	12-13-1995
Cleanup Required:	R - CLEANUP REQUIRED
Discharge Cleanup Status:	NFA - NFA COMPLETE
Disch Cleanup Status Date:	03-24-1997
SRC Action Type:	NFA - NO FURTHER ACTION
SRC Submit Date:	12-13-1996
SRC Review Date:	12-27-1996
SRC Completion Status:	A - APPROVED
SRC Issue Date:	03-24-1997
SRC Comment:	Not reported
Cleanup Work Status:	COMPLETED
Site Mgr:	LOPEZ_B
Site Mgr End Date:	03-24-1997
Tank Office:	PCLP6 - Broward County
SR Task ID:	Not reported
SR Cleanup Responsible:	Not reported
SR Funding Eligibility Type:	Not reported
SR Actual Cost:	Not reported
SR Completion Date:	Not reported
SR Payment Date:	Not reported
SR Oral Date:	Not reported

DAVIE SHELL STATION (Continued) **S128020568**

SR Written Date:	Not reported
SR Soil Removal:	Not reported
SR Free Product Removal:	Not reported
SR Soil Tonnage Removed:	Not reported
SR Soil Treatment:	Not reported
SR Other Treatment:	Not reported
SR Alternate Proc Received Date:	Not reported
SR Alternate Procedure Status:	Not reported
SR Alternate Procedure Status Date:	Not reported
SR Alternate Procedure Comments:	Not reported
SA Task ID:	24746
SA Cleanup Responsible:	Not reported
SA Funding Eligibility Type:	Not reported
SA Actual Cost:	Not reported
SA Completion Date:	Not reported
SA Payment Date:	Not reported
RAP Task ID:	Not reported
RAP Cleanup Responsible ID:	Not reported
RAP Funding Eligibility Type:	Not reported
RAP Actual Cost:	Not reported
RAP Completion Date:	Not reported
RAP Payment Date:	Not reported
RAP Last Order Approved:	Not reported
RA Task ID:	61871
RA Cleanup Responsible:	Not reported
RA Funding Eligibility Type:	Not reported
RA Years to Complete:	0
RA Actual Cost:	Not reported

Click here for Florida Oculus:

DWM CONTAM:

Name:	DAVIE SHELL STATION
Address:	4801 S SR 7
City,State,Zip:	FORT LAUDERDALE, FL
Program Site Id:	8502104
Lat DD:	26
Lat MM:	3
Lat SS:	42
Long DD:	80
Long MM:	12
Long SS:	25
Office/ District:	SED
Program Area:	PETROLEUM
Priority Score:	Not reported
Datum:	0
Method:	AGPS
Facility Status:	CLOSED-STCM
Facility Type:	Not reported
Score Effective Date:	Not reported
Score When Ranked:	Not reported
Rank:	Not reported
Operator:	Not reported
Phone:	Not reported
Name Changed:	Not reported
Addr Changed:	Not reported
Related Party ID:	Not reported

DAVIE SHELL STATION (Continued) **S128020568**

Primary RP Role:	Not reported
RP Begin Date:	Not reported
RP Name:	Not reported
RP Address1:	Not reported
RP Address2:	Not reported
RP City:	Not reported
RP State:	Not reported
RP Zip5:	Not reported
RP Zip4:	Not reported
Contact:	Not reported
RP Phone:	Not reported
RP Extension:	Not reported
Site Manager:	Not reported

Name:	DAVIE SHELL STATION
Address:	4801 S SR 7
City,State,Zip:	FORT LAUDERDALE, FL
Program Site Id:	8502104
Lat DD:	26
Lat MM:	3
Lat SS:	42
Long DD:	80
Long MM:	12
Long SS:	25
Office/ District:	SED
Program Area:	PETROLEUM
Priority Score:	Not reported
Datum:	0
Method:	AGPS
Facility Status:	CLOSED-STCM
Facility Type:	Not reported
Score Effective Date:	Not reported
Score When Ranked:	Not reported
Rank:	Not reported
Operator:	Not reported
Phone:	Not reported
Name Changed:	Not reported
Addr Changed:	Not reported
Related Party ID:	Not reported
Primary RP Role:	Not reported
RP Begin Date:	Not reported
RP Name:	Not reported
RP Address1:	Not reported
RP Address2:	Not reported
RP City:	Not reported
RP State:	Not reported
RP Zip5:	Not reported
RP Zip4:	Not reported
Contact:	Not reported
RP Phone:	Not reported
RP Extension:	Not reported
Site Manager:	Not reported

Name:	DAVIE SHELL STATION
Address:	4801 S SR 7
City,State,Zip:	FORT LAUDERDALE, FL
Program Site Id:	8502104

DAVIE SHELL STATION (Continued) **S128020568**

Lat DD:	26
Lat MM:	3
Lat SS:	42
Long DD:	80
Long MM:	12
Long SS:	25
Office/ District:	SED
Program Area:	PETROLEUM
Priority Score:	Not reported
Datum:	0
Method:	AGPS
Facility Status:	CLOSED-STCM
Facility Type:	Not reported
Score Effective Date:	Not reported
Score When Ranked:	Not reported
Rank:	Not reported
Operator:	Not reported
Phone:	Not reported
Name Changed:	Not reported
Addr Changed:	Not reported
Related Party ID:	Not reported
Primary RP Role:	Not reported
RP Begin Date:	Not reported
RP Name:	Not reported
RP Address1:	Not reported
RP Address2:	Not reported
RP City:	Not reported
RP State:	Not reported
RP Zip5:	Not reported
RP Zip4:	Not reported
Contact:	Not reported
RP Phone:	Not reported
RP Extension:	Not reported
Site Manager:	Not reported

U134 **DAVIE PETRO HOLDINGS, LLC** **FL UST** **U003434713**
SSE **4801 S STATE ROAD 7** **FL AST** **N/A**
1/8-1/4 **DAVIE, FL 33314** **FL CLEANUP SITES**
0.209 mi. **FL Financial Assurance**
1104 ft. **Site 4 of 13 in cluster U** **FL BROWARD CO. HM**

Relative: **Lower**
Actual: **3 ft.**

Broward Co. UST:

Name:	DAVIE PETRO HOLDINGS, LLC
Address:	4801 S STATE ROAD 7
City,State,Zip:	DAVIE, FL 33314
DEP Site Id:	068502104
Facility ID:	03948
Storage Tank ID:	03948-01
Tank Construction:	E. Fiberglass
Tank Size:	10000
Install Date:	12/31/1983
Tank Status:	B. Removed From Site
Substance:	B. Unleaded Gasoline
Tank Type:	Underground

Name:	DAVIE PETRO HOLDINGS, LLC
Address:	4801 S STATE ROAD 7
City,State,Zip:	DAVIE, FL 33314

DAVIE PETRO HOLDINGS, LLC (Continued) **U003434713**

DEP Site Id: 068502104
Facility ID: 03948
Storage Tank ID: 03948-02
Tank Construction: E. Fiberglass
Tank Size: 10000
Install Date: 12/31/1983
Tank Status: B. Removed From Site
Substance: B. Unleaded Gasoline
Tank Type: Underground

Name: DAVIE PETRO HOLDINGS, LLC
Address: 4801 S STATE ROAD 7
City,State,Zip: DAVIE, FL 33314
DEP Site Id: 068502104
Facility ID: 03948
Storage Tank ID: 03948-03
Tank Construction: E. Fiberglass
Tank Size: 10000
Install Date: Not reported
Tank Status: B. Removed From Site
Substance: B. Unleaded Gasoline
Tank Type: Underground

Name: DAVIE PETRO HOLDINGS, LLC
Address: 4801 S STATE ROAD 7
City,State,Zip: DAVIE, FL 33314
DEP Site Id: 068502104
Facility ID: 03948
Storage Tank ID: 03948-04
Tank Construction: E. Fiberglass
Tank Size: 550
Install Date: 12/31/1983
Tank Status: B. Removed From Site
Substance: L. Waste Oil/Used Oil
Tank Type: Underground

Name: DAVIE PETRO HOLDINGS, LLC
Address: 4801 S STATE ROAD 7
City,State,Zip: DAVIE, FL 33314
DEP Site Id: 068502104
Facility ID: 03948
Storage Tank ID: 03948-08
Tank Construction: E. Fiberglass
Tank Size: 15000
Install Date: 02/28/2017
Tank Status: U. In-Service
Substance: B. Unleaded Gasoline
Tank Type: Underground

Name: DAVIE PETRO HOLDINGS, LLC
Address: 4801 S STATE ROAD 7
City,State,Zip: DAVIE, FL 33314
DEP Site Id: 068502104
Facility ID: 03948
Storage Tank ID: 03948-09
Tank Construction: E. Fiberglass
Tank Size: 5000

DAVIE PETRO HOLDINGS, LLC (Continued) **U003434713**

Install Date:	02/28/2017
Tank Status:	U. In-Service
Substance:	B. Unleaded Gasoline
Tank Type:	Underground
Name:	DAVIE PETRO HOLDINGS, LLC
Address:	4801 S STATE ROAD 7
City,State,Zip:	DAVIE, FL 33314
DEP Site Id:	068502104
Facility ID:	03948
Storage Tank ID:	03948-10
Tank Construction:	E. Fiberglass
Tank Size:	5000
Install Date:	02/28/2017
Tank Status:	U. In-Service
Substance:	D. Vehicular Diesel
Tank Type:	Underground
Name:	DAVIE PETRO HOLDINGS, LLC
Address:	4801 S STATE ROAD 7
City,State,Zip:	DAVIE, FL 33314
DEP Site Id:	068502104
Facility ID:	03948
Storage Tank ID:	03948-11
Tank Construction:	E. Fiberglass
Tank Size:	5000
Install Date:	Not reported
Tank Status:	U. In-Service
Substance:	B. Unleaded Gasoline
Tank Type:	Underground

UST:

Facility ID:	8502104
Name:	DAVIE SHELL STATION
Address:	4801 S SR 7
City,State,Zip:	FORT LAUDERDALE, FL 33314
Facility Phone:	Not reported
Facility Status:	CLOSED
Facility Type:	A
Type Description:	Retail Station
Depco:	P
Region:	STATE
Positioning Method:	AGPS
Latitude/Longitude:	26 3 42 / 80 12 25

UST:

Tank ID:	9
Tank Capacity:	5000
Tank Location:	UNDERGROUND
Tank Status:	B-Removed from Site
Status Date:	02/27/2023
Install Date:	12/31/2016
Substance:	B
Content Description:	Unleaded Gas
Vessel Indicator:	TANK
DEP Contractor:	P

DAVIE PETRO HOLDINGS, LLC (Continued) **U003434713**

Owner:
Owner ID: 83796
Owner Name: EL-AD BROWARD PLAZA LLC
Owner Address: 150 EAST PALMETTO PARK ROAD, SUITE 400
Owner Address 2: Not reported
Owner City,State,Zip: BOCA RATON, FL 33432
Owner Contact: NOAM ZIV
Owner Phone: 9548467800

Tank ID: 8
Tank Capacity: 5000
Tank Location: UNDERGROUND
Tank Status: B-Removed from Site
Status Date: 02/27/2023
Install Date: 12/31/2016
Substance: B
Content Description: Unleaded Gas
Vessel Indicator: TANK
DEP Contractor: P

Owner:
Owner ID: 83796
Owner Name: EL-AD BROWARD PLAZA LLC
Owner Address: 150 EAST PALMETTO PARK ROAD, SUITE 400
Owner Address 2: Not reported
Owner City,State,Zip: BOCA RATON, FL 33432
Owner Contact: NOAM ZIV
Owner Phone: 9548467800

Tank ID: 10
Tank Capacity: 5000
Tank Location: UNDERGROUND
Tank Status: B-Removed from Site
Status Date: 02/27/2023
Install Date: 12/31/2016
Substance: D
Content Description: Vehicular Diesel
Vessel Indicator: TANK
DEP Contractor: P

Owner:
Owner ID: 83796
Owner Name: EL-AD BROWARD PLAZA LLC
Owner Address: 150 EAST PALMETTO PARK ROAD, SUITE 400
Owner Address 2: Not reported
Owner City,State,Zip: BOCA RATON, FL 33432
Owner Contact: NOAM ZIV
Owner Phone: 9548467800

Tank ID: 7
Tank Capacity: 15000
Tank Location: UNDERGROUND
Tank Status: B-Removed from Site
Status Date: 02/27/2023
Install Date: 12/31/2016

DAVIE PETRO HOLDINGS, LLC (Continued) **U003434713**

Substance: B
Content Description: Unleaded Gas
Vessel Indicator: TANK
DEP Contractor: P

Owner:
Owner ID: 83796
Owner Name: EL-AD BROWARD PLAZA LLC
Owner Address: 150 EAST PALMETTO PARK ROAD, SUITE 400
Owner Address 2: Not reported
Owner City,State,Zip: BOCA RATON, FL 33432
Owner Contact: NOAM ZIV
Owner Phone: 9548467800

Tank ID: 1
Tank Capacity: 10000
Tank Location: UNDERGROUND
Tank Status: B-Removed from Site
Status Date: 06/30/2010
Install Date: 5/1/1984
Substance: B
Content Description: Unleaded Gas
Vessel Indicator: TANK
DEP Contractor: P

Owner:
Owner ID: 83796
Owner Name: EL-AD BROWARD PLAZA LLC
Owner Address: 150 EAST PALMETTO PARK ROAD, SUITE 400
Owner Address 2: Not reported
Owner City,State,Zip: BOCA RATON, FL 33432
Owner Contact: NOAM ZIV
Owner Phone: 9548467800

Tank ID: 2
Tank Capacity: 10000
Tank Location: UNDERGROUND
Tank Status: B-Removed from Site
Status Date: 06/30/2010
Install Date: 5/1/1984
Substance: B
Content Description: Unleaded Gas
Vessel Indicator: TANK
DEP Contractor: P

Owner:
Owner ID: 83796
Owner Name: EL-AD BROWARD PLAZA LLC
Owner Address: 150 EAST PALMETTO PARK ROAD, SUITE 400
Owner Address 2: Not reported
Owner City,State,Zip: BOCA RATON, FL 33432
Owner Contact: NOAM ZIV
Owner Phone: 9548467800

Tank ID: 3
Tank Capacity: 10000

DAVIE PETRO HOLDINGS, LLC (Continued) **U003434713**

Tank Location: UNDERGROUND
Tank Status: B-Removed from Site
Status Date: 06/30/2010
Install Date: 5/1/1984
Substance: B
Content Description: Unleaded Gas
Vessel Indicator: TANK
DEP Contractor: P

Owner:
Owner ID: 83796
Owner Name: EL-AD BROWARD PLAZA LLC
Owner Address: 150 EAST PALMETTO PARK ROAD, SUITE 400
Owner Address 2: Not reported
Owner City,State,Zip: BOCA RATON, FL 33432
Owner Contact: NOAM ZIV
Owner Phone: 9548467800

Tank ID: 4
Tank Capacity: 550
Tank Location: UNDERGROUND
Tank Status: B-Removed from Site
Status Date: 12/01/1998
Install Date: 12/1/1983
Substance: L
Content Description: Waste Oil
Vessel Indicator: TANK
DEP Contractor: P

Owner:
Owner ID: 83796
Owner Name: EL-AD BROWARD PLAZA LLC
Owner Address: 150 EAST PALMETTO PARK ROAD, SUITE 400
Owner Address 2: Not reported
Owner City,State,Zip: BOCA RATON, FL 33432
Owner Contact: NOAM ZIV
Owner Phone: 9548467800

AST:
Facility ID: 8502104
Name: DAVIE SHELL STATION
Address: 4801 S SR 7
City,State,Zip: FORT LAUDERDALE, FL 33314
Facility Phone: Not reported
Facility Status: CLOSED
Facility Type: A
Type Description: Retail Station
Depco: P
Region: STATE
Positioning Method: AGPS
Latitude/Longitude: 26 3 42 / 80 12 25

Tank:
Tank ID: 5
Tank Capacity: 500

DAVIE PETRO HOLDINGS, LLC (Continued) **U003434713**

Tank Location:	ABOVEGROUND
Tank Status:	B-Removed from Site
Status Date:	02/27/2023
Install Date:	Not reported
Substance:	L
Content Description:	Waste Oil
Vessel Indicator:	TANK
DEP Contractor:	P

Owner:

Owner ID:	83796
Owner Name:	EL-AD BROWARD PLAZA LLC
Owner Address:	150 EAST PALMETTO PARK ROAD, SUITE 400
Owner Address 2:	Not reported
Owner City,State,Zip:	BOCA RATON, FL 33432
Owner Contact:	NOAM ZIV
Owner Phone:	9548467800

CLEANUP SITES:

Name:	DAVIE SHELL STATION
Address:	4801 S SR 7
City,State,Zip:	FORT LAUDERDALE, FL 33314
DEP Cleanup Site Key:	80978795
Source Database Name:	Storage Tank Contamination Monitoring
Source Database Id:	8502104
CPAC Program Area Id:	TK
CLLC Cleanup Category Key:	PETRO
RSC2 Remediation Status Key:	ACTIVE
Data Load Date:	08/28/2024
OC3 Office Id:	SED
Physical Address Line 2:	Not reported
OIC Object Of Interest Id:	FACIL
PC2 Proximity Id:	EXACT
Calc Coordinates Accuracy Level Id:	4
CMC2 Coordinate Method Id:	Digital Aerial Photography With Ground Control
DC4 Datum Id:	High Accuracy Reference Network
VSC1 Verification Status:	REVIEWED
Collect Username:	HYDE_J
Collect Date:	12/16/2003
Collect Affiliation:	CONTRACTOR
Map Source:	1999 doqs
Map Source Scale:	2095
Interpolation Scale:	Not reported
Verifier Username:	HYDE_J
Verifier Affiliation:	CONTRACTOR
Verification Date:	12/16/2003
Verified Coordinate Method Id:	Digital Aerial Photography With Ground Control
Source Database Name Code:	STCM
CMC2 Coordinate Method ID Code:	DPHO
DC4 Datum ID Code:	HARN
Verified Coordinate Method ID Code:	DPHO
Comments:	Not reported
Latitude/Longitude (deg/min/sec):	26 3 / 80 12

DAVIE PETRO HOLDINGS, LLC (Continued) **U003434713**

FL Financial Assurance 3:

Name:	DAVIE SHELL STATION
Address:	4801 S SR 7
City,State,Zip:	FORT LAUDERDALE, FL 33314
Region:	3
Facility ID:	8502104
Facility Phone:	Not reported
Facility Status:	CLOSED
Facility Type:	A
Type Description:	Retail Station
DEP CO:	P
Finaincial Responsibility:	INSURANCE
Insurance Company:	CRUM & FORSTER SPECIALTY INS. CO.
Effective Date:	04/23/2016
Expire Date:	04/23/2017
Owner ID:	83796
Onwer Name:	EL-AD BROWARD PLAZA LLC
Owner Address:	150 EAST PALMETTO PARK ROAD, SUITE 400
Owner Address2:	Not reported
Owner City,St,Zip:	BOCA RATON, FL 33432
Contact:	NOAM ZIV
Resp Party Phone:	9548467800

Name:	DAVIE SHELL STATION
Address:	4801 S SR 7
City,State,Zip:	FORT LAUDERDALE, FL 33314
Region:	3
Facility ID:	8502104
Facility Phone:	Not reported
Facility Status:	CLOSED
Facility Type:	A
Type Description:	Retail Station
DEP CO:	P
Finaincial Responsibility:	INSURANCE
Insurance Company:	ZURICH-AMERICAN
Effective Date:	01/01/2009
Expire Date:	01/01/2010
Owner ID:	83796
Onwer Name:	EL-AD BROWARD PLAZA LLC
Owner Address:	150 EAST PALMETTO PARK ROAD, SUITE 400
Owner Address2:	Not reported
Owner City,St,Zip:	BOCA RATON, FL 33432
Contact:	NOAM ZIV
Resp Party Phone:	9548467800

BROWARD CO. HM:

Name:	ELAD BROWARD PLAZA, LLC
Address:	4801 S STATE ROAD 7
City,State,Zip:	DAVIE, FL 33314
Region:	BROWARD
Facility ID:	03948
Alt Location:	S SR 7
Facility Status:	OPEN

U135 **EL-AD GAS STATION PARCEL GREEN REUSE SITE** **FL BROWNFIELDS** **S129399538**
SSE **4801 S STATE ROAD 7** **N/A**
1/8-1/4 **DAVIE, FL 33314**
0.209 mi.
1104 ft. **Site 5 of 13 in cluster U**

Relative: **Lower**

Actual: **3 ft.**

BROWNFIELDS:

Name:	EL-AD GAS STATION PARCEL GREEN REUSE SITE
Address:	4801 S STATE ROAD 7
City,State,Zip:	DAVIE, FL 33314
Site Id:	BF062201001
Object Id:	426
County Code:	6
Area Id:	BF062201000
Area Name:	El-Ad Gas Station Parcel Green Reuse Area
SRCO Date:	Not reported
District:	Southeast
Acreage:	0.93868934
Remediation:	Not reported
BSRA Date:	12/29/2022
X Coordinate:	778724.451
Y Coordinate:	234492.4707
Latitude:	26.0623699
Longitude:	-80.2082000
Lat DD:	26
Lat MM:	3
Lat SS:	44.53
Long DD:	-80
Long MM:	12
Long SS:	29.78
Source:	The Board of County Commissioners of Broward County
Method:	PAPER
Verification:	Not reported
Date Verification:	Not reported
Comment:	Not reported
User Name:	HANKINS_A
Datestamp:	02/13/2023

BSRA:

Name:	EL-AD GAS STATION PARCEL GREEN REUSE SITE
Address:	4801 S STATE ROAD 7
City,State,Zip:	DAVIE, FL 33314
Area Id:	BF062201000
District:	Southeast
Acreage:	0.94
Site Id:	BF062201001
Executed Date:	12/29/2022
Issue Date:	Not reported
ERIC ID:	ERIC_18276
Conditional or Unconditional Closure:	Not reported
Latitude:	26.0623699
Longitude:	-80.2082000

U136 **SHELL # 136492** **FL DWM CONTAM** **S131425368**
SSE **4801 S. HWY 7** **N/A**
1/8-1/4 **FORT LAUDERDALE, FL**
0.209 mi.
1104 ft. **Site 6 of 13 in cluster U**

Relative: **Lower**
Actual: **3 ft.**

DWM CONTAM:

Name:	SHELL # 136492
Address:	4801 S. HWY 7
City,State,Zip:	FORT LAUDERDALE, FL
Program Site Id:	ERIC_18276
Lat DD:	26
Lat MM:	3
Lat SS:	44.9269
Long DD:	80
Long MM:	12
Long SS:	30.1134
Office/ District:	SED
Program Area:	BROWNFIELDS
Priority Score:	Not reported
Datum:	WGS84
Method:	DPHO
Facility Status:	Open-ERIC
Facility Type:	Not reported
Score Effective Date:	Not reported
Score When Ranked:	Not reported
Rank:	Not reported
Operator:	Not reported
Phone:	Not reported
Name Changed:	Not reported
Addr Changed:	Not reported
Related Party ID:	Not reported
Primary RP Role:	Not reported
RP Begin Date:	Not reported
RP Name:	Not reported
RP Address1:	Not reported
RP Address2:	Not reported
RP City:	Not reported
RP State:	Not reported
RP Zip5:	Not reported
RP Zip4:	Not reported
Contact:	Not reported
RP Phone:	Not reported
RP Extension:	Not reported
Site Manager:	Not reported

U137 **7-ELEVEN FOOD STORE #25603-33** **UST FINDER** **1028229280**
SSE **4800 S STATE RD 7** **UST FINDER RELEASE** **N/A**
1/8-1/4 **HOLLYWOOD, FL 0**
0.212 mi.
1118 ft. **Site 7 of 13 in cluster U**

Relative: **Lower**
Actual: **3 ft.**

UST FINDER:

Object ID:	73458
Facility ID:	FL8622206
Name:	7-ELEVEN FOOD STORE #25603-33
Address:	4800 S STATE RD 7
City,State,Zip:	HOLLYWOOD, FL 33314
Address Match Type:	Not reported
Open USTs:	2

7-ELEVEN FOOD STORE #25603-33 (Continued) **1028229280**

Closed USTs:	3
TOS USTs:	0
Population 1500ft:	704
Private Wells 1500ft:	2
Within 100yr Floodplain:	No
Land Use:	Developed, High Intensity
Within SPA:	No
SPA PWS Facility ID:	Not reported
SPA Water Type:	Not reported
SPA Facility Type:	Not reported
SPA HUC12:	Not reported
Within WHPA:	Yes
WHPA PWS Facility ID:	FL4060163_4359751806
WHPA Water Type:	GW - Ground water
WHPA Facility Type:	WL - Well
WHPA HUC12:	030902061205
Facility Status:	Open UST(s)
Date of Last Inspection:	Not reported
EPA Region:	4
Tribe:	Not reported
Coordinate Source:	State
X Coord:	-80.20888889
Y Coord:	26.06222222
Latitude:	26.06222222
Longitude:	-80.20888889

UST FINDER:

Object ID:	199589
Facility ID:	FL8622206
Tank ID:	FL8622206-4
Tank Status:	Open
Installation Date:	2005/10/01 15:59:59+00
Removal Date:	Not reported
Tank Capacity:	10000
Substances:	Unleaded Gas
Tank Wall Type:	Not reported

Object ID:	199590
Facility ID:	FL8622206
Tank ID:	FL8622206-5
Tank Status:	Open
Installation Date:	2005/10/01 15:59:59+00
Removal Date:	Not reported
Tank Capacity:	10000
Substances:	Unleaded Gas
Tank Wall Type:	Not reported

Object ID:	230349
Facility ID:	FL8622206
Tank ID:	FL8622206-1
Tank Status:	Closed
Installation Date:	1985/05/01 16:00:00+00
Removal Date:	Not reported
Tank Capacity:	10000
Substances:	Unleaded Gas
Tank Wall Type:	Not reported

Object ID:	230350

7-ELEVEN FOOD STORE #25603-33 (Continued) **1028229280**

Facility ID:	FL8622206
Tank ID:	FL8622206-2
Tank Status:	Closed
Installation Date:	1985/05/01 16:00:00+00
Removal Date:	Not reported
Tank Capacity:	10000
Substances:	Unleaded Gas
Tank Wall Type:	Not reported

Object ID:	230351
Facility ID:	FL8622206
Tank ID:	FL8622206-3
Tank Status:	Closed
Installation Date:	1985/05/01 16:00:00+00
Removal Date:	Not reported
Tank Capacity:	10000
Substances:	Unleaded Gas
Tank Wall Type:	Not reported

UST FINDER RELEASE:

Object ID:	122353
Facility ID:	FL8622206
Lust ID:	FL33014
Name:	7-ELEVEN FOOD STORE #25603-33
Address:	4800 S STATE RD 7
City,State,Zip:	HOLLYWOOD, FL 0
Address Match Type:	Not reported
Reported Date:	1987/03/24 16:00:00+00
Status:	Open
Substance:	Not reported
Population within 1500ft:	703
Domestic Wells within 1500ft:	2
Land Use:	Developed, High Intensity
Within SPA:	No
SPA PWS Facility ID:	Not reported
SPA Water Type:	Not reported
SPA Facility Type:	Not reported
SPA HUC12:	Not reported
Within WHPA:	Yes
WHPA PWS Facility ID:	FL4060163_4359751806
WHPA Water Type:	GW - Ground water
WHPA Facility Type:	WL - Well
WHPA HUC12:	030902061205
Within 100yr Floodplain:	No
Tribe:	Not reported
EPA Region:	4
NFA Letter 1:	Not reported
NFA Letter 2:	Not reported
NFA Letter 3:	Not reported
NFA Letter 4:	Not reported
Closed With Residual Contaminate:	Not reported
Coordinate Source:	State
X Coord:	-80.2088899999999
Y Coord:	26.06222
Latitude:	26.06222
Longitude:	-80.2088899999999

7-ELEVEN FOOD STORE #25603-33 (Continued) **1028229280**

Object ID:	122354
Facility ID:	FL8622206
Lust ID:	FL24109
Name:	7-ELEVEN FOOD STORE #25603-33
Address:	4800 S STATE RD 7
City,State,Zip:	HOLLYWOOD, FL 0
Address Match Type:	Not reported
Reported Date:	1989/12/19 15:59:59+00
Status:	No Further Action
Substance:	Not reported
Population within 1500ft:	703
Domestic Wells within 1500ft:	2
Land Use:	Developed, High Intensity
Within SPA:	No
SPA PWS Facility ID:	Not reported
SPA Water Type:	Not reported
SPA Facility Type:	Not reported
SPA HUC12:	Not reported
Within WHPA:	Yes
WHPA PWS Facility ID:	FL4060163_4359751806
WHPA Water Type:	GW - Ground water
WHPA Facility Type:	WL - Well
WHPA HUC12:	030902061205
Within 100yr Floodplain:	No
Tribe:	Not reported
EPA Region:	4
NFA Letter 1:	Not reported
NFA Letter 2:	Not reported
NFA Letter 3:	Not reported
NFA Letter 4:	Not reported
Closed With Residual Contaminate:	Not reported
Coordinate Source:	State
X Coord:	-80.2088899999999
Y Coord:	26.06222
Latitude:	26.06222
Longitude:	-80.2088899999999

U138 **7 - ELEVEN #25603** **RCRA-VSQG** **1014467123**
SSE **4800 SOUTH SR 7** **FLT070079009**
1/8-1/4 **FORT LAUDERDALE, FL 33314**
0.212 mi.
1118 ft. **Site 8 of 13 in cluster U**

Relative:
Lower

Actual:
3 ft.

RCRA Listings:

Date Form Received by Agency:	20070716
Handler Name:	7 - Eleven #25603
Handler Address:	South Sr 7
Handler City,State,Zip:	FORT LAUDERDALE, FL 33314
EPA ID:	FLT070079009
Contact Name:	WILLO SMITH
Contact Address:	LEE RD
Contact City,State,Zip:	ORLANDO, FL 32810-5851
Contact Telephone:	972-828-6513
Contact Fax:	Not reported
Contact Email:	Not reported
Contact Title:	OWNER
EPA Region:	04
Land Type:	Private

7 - ELEVEN #25603 (Continued) **1014467123**

Federal Waste Generator Description:		Conditionally Exempt Small Quantity Generator
Non-Notifier:		Not reported
Biennial Report Cycle:		Not reported
Accessibility:		Not reported
Active Site Indicator:		Handler Activities
State District Owner:		Fl
State District:		SE
Mailing Address:		LEE RD
Mailing City,State,Zip:		ORLANDO, FL 32810-5851
Owner Name:	Not reported	
Owner Type:		Not reported
Operator Name:	Not reported	
Operator Type:		Not reported
Short-Term Generator Activity:		Yes
Importer Activity:		No
Mixed Waste Generator:		No
Transporter Activity:		No
Transfer Facility Activity:		No
Recycler Activity with Storage:		No
Small Quantity On-Site Burner Exemption:		No
Smelting Melting and Refining Furnace Exemption:		No
Underground Injection Control:		No
Off-Site Waste Receipt:		No
Universal Waste Indicator:		No
Universal Waste Destination Facility:		No
Federal Universal Waste:		No
Active Site State-Reg Handler:		---
Federal Facility Indicator:		Not reported
Hazardous Secondary Material Indicator:		N
Sub-Part K Indicator:		Not reported
2018 GPRA Permit Baseline:		Not on the Baseline
2018 GPRA Renewals Baseline:		Not on the Baseline
202 GPRA Corrective Action Baseline:		No
Subject to Corrective Action Universe:		No
Non-TSDFs Where RCRA CA has Been Imposed Universe:		No
Corrective Action Priority Ranking:		No NCAPS ranking
Environmental Control Indicator:		No
Institutional Control Indicator:		No
Human Exposure Controls Indicator:		N/A
Groundwater Controls Indicator:		N/A
Significant Non-Complier Universe:		No
Unaddressed Significant Non-Complier Universe:		No
Addressed Significant Non-Complier Universe:		No
Significant Non-Complier With a Compliance Schedule Universe:		No
Financial Assurance Required:		Not reported
Handler Date of Last Change:		20110623
Recognized Trader-Importer:		No
Recognized Trader-Exporter:		No
Importer of Spent Lead Acid Batteries:		No
Exporter of Spent Lead Acid Batteries:		No
Recycler Activity Without Storage:		No
Manifest Broker:		No
Sub-Part P Indicator:		No

Historic Generators:

Receive Date:	20070716

7 - ELEVEN #25603 (Continued) **1014467123**

Handler Name: 7 - ELEVEN #25603
Federal Waste Generator Description: Very Small Quantity Generator (formerly Conditionally-Exempt Small Quantity Generator
State District Owner: Fl
Large Quantity Handler of Universal Waste: No
Recognized Trader Importer: No
Recognized Trader Exporter: No
Spent Lead Acid Battery Importer: No
Spent Lead Acid Battery Exporter: No
Current Record: Yes
Non Storage Recycler Activity: Not reported
Electronic Manifest Broker: Not reported

List of NAICS Codes and Descriptions:
NAICS Codes: No NAICS Codes Found

Facility Has Received Notices of Violations:
Violations: No Violations Found

Evaluation Action Summary:
Evaluations: No Evaluations Found

U139 **7-ELEVEN STORE #25603** **FL BROWARD CO. HM** **S107673605**
SSE **4800 S STATE ROAD 7** **N/A**
1/8-1/4 **DAVIE, FL 33314**
0.212 mi.
1118 ft. **Site 9 of 13 in cluster U**

Relative: **Lower**
Actual: **3 ft.**

BROWARD CO. HM:
Name: 7-ELEVEN STORE #25603
Address: 4800 S STATE ROAD 7
City,State,Zip: DAVIE, FL 33314
Region: BROWARD
Facility ID: 02335
Alt Location: Not reported
Facility Status: OPEN

U140 **7-ELEVEN STORE #25603** **FL LUST** **U001342761**
SSE **4800 S STATE ROAD 7** **FL UST** **N/A**
1/8-1/4 **DAVIE, FL 33314** **FL CLEANUP SITES**
0.212 mi. **FL Broward Co. EDIEAR**
1118 ft. **Site 10 of 13 in cluster U** **FL Financial Assurance**

Relative: **Lower**
Actual: **3 ft.**

LUST:
Name: 7-ELEVEN FOOD STORE #25603-33
Address: 4800 S STATE ROAD 7
City,State,Zip: DAVIE, FL 33314
Region: STATE
Facility Id: 8622206
Facility Status: OPEN
Facility Type: A - Retail Station
Facility Phone: (407)405-2995
Facility Cleanup Rank: 8533
District: Southeast District

7-ELEVEN STORE #25603 (Continued) **U001342761**

Lat/Long (dms):	26 3 45.2605 / 80 12 26.7014999
Section:	25
Township:	50S
Range:	41E
Feature:	Not reported
Method:	AGPS
Datum:	0
Score:	10
Score Effective Date:	2012-11-28 00:00:00
Score When Ranked:	10
Operator:	DAVID PETERSEN
Name Update:	2008-04-23 00:00:00
Address Update:	2020-01-30 00:00:00

Petroleum Cleanup PCT Facility Score:

Facility Cleanup Status:	ONGO - ONGOING
Contact:	DAVID PETERSEN | MILEI AVILES | JENNIFER DART
Contact Company:	7-ELEVEN INC.
Contact Address:	PO BOX 711
Contact City/State/Zip:	Dallas, TX 75221
Phone:	(407)403-2995
Bad Address Ind:	N
State:	FL
Zip:	33314, 5647
Score:	10
Score Effective Date:	2012-11-28 00:00:00
Related Party ID:	20385
Primary RP Role:	ACCOUNT OWNER
RP Begin Date:	1994-05-20
RP Zip:	711
RP Extension:	Not reported

Discharge Cleanup Summary:

Discharge Date:	3/24/1987
PCT Discharge Combined:	Not reported
Cleanup Required:	R - CLEANUP REQUIRED
Discharge Cleanup Status:	SA - SA ONGOING
Disch Cleanup Status Date:	3/11/2016
Cleanup Work Status:	ACTIVE
Information Source:	E - EDI
Other Source Description:	Not reported
Eligibility Indicator:	E - ELIGIBLE
Site Manager:	PERRY_H
Site Mgr End Date:	Not reported
Tank Office:	PCTM6 - PETROLEUM CLEANUP TEAM 6
Discharge Date:	12/19/1989
PCT Discharge Combined:	Not reported
Cleanup Required:	N - NO CLEANUP REQUIRED
Discharge Cleanup Status:	NREQ - CLEANUP NOT REQUIRED
Disch Cleanup Status Date:	4/26/2010
Cleanup Work Status:	COMPLETED
Information Source:	D - DISCHARGE NOTIFICATION
Other Source Description:	Not reported
Eligibility Indicator:	I - INELIGIBLE
Site Manager:	Not reported
Site Mgr End Date:	Not reported
Tank Office:	-

7-ELEVEN STORE #25603 (Continued) **U001342761**

Petroleum Cleanup Program Eligibility:

Facility ID:	8622206
Discharge Date:	12/19/1989
Pct Discharge Combined With:	Not reported
Cleanup Required:	N - NO CLEANUP REQUIRED
Discharge Cleanup Status:	NREQ - CLEANUP NOT REQUIRED
Disch Cleanup Status Date:	4/26/2010
Cleanup Work Status:	COMPLETED
Information Source:	Not reported
Other Source Description:	Not reported
Application Received Date:	Not reported
Cleanup Program:	O - OTHER
Eligibility Status:	Not reported
Elig Status Date:	Not reported
Letter Of Intent Date:	Not reported
Redetermined:	Not reported
Inspection Date:	Not reported
Site Manager:	Not reported
Site Mgr End Date:	Not reported
Tank Office:	-
Deductible Amount:	Not reported
Deductible Paid To Date:	Not reported
Co-Pay Amount:	Not reported
Co-Pay Paid To Date:	Not reported
Cap Amount:	0
Facility ID:	8622206
Discharge Date:	3/24/1987
Pct Discharge Combined With:	Not reported
Cleanup Required:	R - CLEANUP REQUIRED
Discharge Cleanup Status:	SA - SA ONGOING
Disch Cleanup Status Date:	3/11/2016
Cleanup Work Status:	INACTIVE
Information Source:	Not reported
Other Source Description:	Not reported
Application Received Date:	Not reported
Cleanup Program:	E - EARLY DETECTION INCENTIVE
Eligibility Status:	Not reported
Elig Status Date:	Not reported
Letter Of Intent Date:	Not reported
Redetermined:	Not reported
Inspection Date:	Not reported
Site Manager:	PERRY_H
Site Mgr End Date:	Not reported
Tank Office:	PCTM6 - PETROLEUM CLEANUP TEAM 6
Deductible Amount:	Not reported
Deductible Paid To Date:	Not reported
Co-Pay Amount:	Not reported
Co-Pay Paid To Date:	Not reported
Cap Amount:	0

Contaminated Media:

Discharge Date:	3/24/1987
Pct Discharge Combined With:	Not reported
Cleanup Required:	R - CLEANUP REQUIRED
Discharge Cleanup Status:	SA - SA ONGOING
Disch Cleanup Status Date:	3/11/2016
Cleanup Work Status:	ACTIVE

7-ELEVEN STORE #25603 (Continued) **U001342761**

Information Source:	E - EDI
Other Source Description:	Not reported
Elig Indicator:	E - ELIGIBLE
Site Manager:	PERRY_H
Site Mgr End Date:	Not reported
Tank Office:	PCTM6 - PETROLEUM CLEANUP TEAM
Contaminated Drinking Wells:	0
Contaminated Monitoring Well:	Yes
Contaminated Soil:	Yes
Contaminated Surface Water:	No
Contaminated Ground Water:	Yes
Pollutant:	P - Generic Gasoline
Pollutant Other Description:	Not reported
Gallons Discharged:	Not reported

Task Information:

District:	SED
Facility ID:	8622206
Facility Status:	OPEN
Facility Type:	A - Retail Station -
County:	BROWARD
County ID:	6
Cleanup Eligibility Status:	E
Source Effective Date:	Not reported
Discharge Date:	03-24-1987
Cleanup Required:	R - CLEANUP REQUIRED
Discharge Cleanup Status:	SA - SA ONGOING
Disch Cleanup Status Date:	03-11-2016
SRC Action Type:	Not reported
SRC Submit Date:	Not reported
SRC Review Date:	Not reported
SRC Completion Status:	Not reported
SRC Issue Date:	Not reported
SRC Comment:	Not reported
Cleanup Work Status:	INACTIVE
Site Mgr:	DORSETT_A
Site Mgr End Date:	Not reported
Tank Office:	PCTM6 - Team 6
SR Task ID:	26662
SR Cleanup Responsible:	ST - STATE
SR Funding Eligibility Type:	Not reported
SR Actual Cost:	Not reported
SR Completion Date:	Not reported
SR Payment Date:	Not reported
SR Oral Date:	Not reported
SR Written Date:	Not reported
SR Soil Removal:	Not reported
SR Free Product Removal:	Not reported
SR Soil Tonnage Removed:	Not reported
SR Soil Treatment:	Not reported
SR Other Treatment:	Not reported
SR Alternate Proc Received Date:	Not reported
SR Alternate Procedure Status:	Not reported
SR Alternate Procedure Status Date:	Not reported
SR Alternate Procedure Comments:	Not reported
SA Task ID:	26663
SA Cleanup Responsible:	ST - STATE
SA Funding Eligibility Type:	Not reported

7-ELEVEN STORE #25603 (Continued) **U001342761**

SA Actual Cost:	Not reported
SA Completion Date:	Not reported
SA Payment Date:	Not reported
RAP Task ID:	26664
RAP Cleanup Responsible ID:	LP - LOCAL PROGRAM
RAP Funding Eligibility Type:	Not reported
RAP Actual Cost:	Not reported
RAP Completion Date:	Not reported
RAP Payment Date:	Not reported
RAP Last Order Approved:	Not reported
RA Task ID:	26665
RA Cleanup Responsible:	LP - LOCAL PROGRAM
RA Funding Eligibility Type:	Not reported
RA Years to Complete:	Not reported
RA Actual Cost:	Not reported
District:	SED
Facility ID:	8622206
Facility Status:	OPEN
Facility Type:	A - Retail Station -
County:	BROWARD
County ID:	6
Cleanup Eligibility Status:	I
Source Effective Date:	Not reported
Discharge Date:	12-19-1989
Cleanup Required:	N - NO CLEANUP REQUIRED
Discharge Cleanup Status:	NREQ - CLEANUP NOT REQUIRED
Disch Cleanup Status Date:	04-26-2010
SRC Action Type:	Not reported
SRC Submit Date:	Not reported
SRC Review Date:	Not reported
SRC Completion Status:	Not reported
SRC Issue Date:	Not reported
SRC Comment:	Not reported
Cleanup Work Status:	COMPLETED
Site Mgr:	Not reported
Site Mgr End Date:	Not reported
Tank Office:	Not reported
SR Task ID:	Not reported
SR Cleanup Responsible:	Not reported
SR Funding Eligibility Type:	Not reported
SR Actual Cost:	Not reported
SR Completion Date:	Not reported
SR Payment Date:	Not reported
SR Oral Date:	Not reported
SR Written Date:	Not reported
SR Soil Removal:	Not reported
SR Free Product Removal:	Not reported
SR Soil Tonnage Removed:	Not reported
SR Soil Treatment:	Not reported
SR Other Treatment:	Not reported
SR Alternate Proc Received Date:	Not reported
SR Alternate Procedure Status:	Not reported
SR Alternate Procedure Status Date:	Not reported
SR Alternate Procedure Comments:	Not reported
SA Task ID:	Not reported
SA Cleanup Responsible:	Not reported
SA Funding Eligibility Type:	Not reported

7-ELEVEN STORE #25603 (Continued) **U001342761**

SA Actual Cost:	Not reported
SA Completion Date:	Not reported
SA Payment Date:	Not reported
RAP Task ID:	Not reported
RAP Cleanup Responsible ID:	Not reported
RAP Funding Eligibility Type:	Not reported
RAP Actual Cost:	Not reported
RAP Completion Date:	Not reported
RAP Payment Date:	Not reported
RAP Last Order Approved:	Not reported
RA Task ID:	Not reported
RA Cleanup Responsible:	Not reported
RA Funding Eligibility Type:	Not reported
RA Years to Complete:	Not reported
RA Actual Cost:	Not reported

Click here for Florida Oculus:

Broward Co. UST:

Name:	7-ELEVEN STORE #25603
Address:	4800 S STATE ROAD 7
City,State,Zip:	DAVIE, FL 33314
DEP Site Id:	068622206
Facility ID:	02335
Storage Tank ID:	02335-01
Tank Construction:	E. Fiberglass
Tank Size:	10000
Install Date:	06/05/1985
Tank Status:	U. In-Service
Substance:	B. Unleaded Gasoline
Tank Type:	Underground

Name:	7-ELEVEN STORE #25603
Address:	4800 S STATE ROAD 7
City,State,Zip:	DAVIE, FL 33314
DEP Site Id:	068622206
Facility ID:	02335
Storage Tank ID:	02335-02
Tank Construction:	E. Fiberglass
Tank Size:	10000
Install Date:	06/05/1985
Tank Status:	U. In-Service
Substance:	B. Unleaded Gasoline
Tank Type:	Underground

Name:	7-ELEVEN STORE #25603
Address:	4800 S STATE ROAD 7
City,State,Zip:	DAVIE, FL 33314
DEP Site Id:	068622206
Facility ID:	02335
Storage Tank ID:	02335-03
Tank Construction:	E. Fiberglass
Tank Size:	10000
Install Date:	06/05/1985
Tank Status:	U. In-Service
Substance:	B. Unleaded Gasoline
Tank Type:	Underground

7-ELEVEN STORE #25603 (Continued) **U001342761**

Name:	7-ELEVEN STORE #25603
Address:	4800 S STATE ROAD 7
City,State,Zip:	DAVIE, FL 33314
DEP Site Id:	068622206
Facility ID:	02335
Storage Tank ID:	02335-04
Tank Construction:	E. Fiberglass
Tank Size:	10000
Install Date:	11/22/2005
Tank Status:	U. In-Service
Substance:	B. Unleaded Gasoline
Tank Type:	Underground

Name:	7-ELEVEN STORE #25603
Address:	4800 S STATE ROAD 7
City,State,Zip:	DAVIE, FL 33314
DEP Site Id:	068622206
Facility ID:	02335
Storage Tank ID:	02335-05
Tank Construction:	E. Fiberglass
Tank Size:	10000
Install Date:	11/22/2005
Tank Status:	U. In-Service
Substance:	B. Unleaded Gasoline
Tank Type:	Underground

UST:

Facility ID:	8622206
Name:	7-ELEVEN FOOD STORE #25603-33
Address:	4800 S STATE ROAD 7
City,State,Zip:	DAVIE, FL 33314
Facility Phone:	4074052995
Facility Status:	OPEN
Facility Type:	A
Type Description:	Retail Station
Depco:	C
Region:	STATE
Positioning Method:	AGPS
Latitude/Longitude:	26 3 44 / 80 12 32

UST:

Tank ID:	1
Tank Capacity:	10000
Tank Location:	UNDERGROUND
Tank Status:	B-Removed from Site
Status Date:	10/06/2005
Install Date:	5/1/1985
Substance:	B
Content Description:	Unleaded Gas
Vessel Indicator:	TANK
DEP Contractor:	C

Owner:

Owner ID:	20385
Owner Name:	7-ELEVEN INC.
Owner Address:	PO BOX 711
Owner Address 2:	ATTN: MGR-FL REGION GAS & ENVIRN COMPL
Owner City,State,Zip:	Dallas, TX 75221

7-ELEVEN STORE #25603 (Continued) **U001342761**

Owner Contact: DAVID PETERSEN | MILEI AVILES | JENNIFER DART
Owner Phone: 4074032995

Construction:
Tank ID: 4
Construction Category: E
Construction Description: Fiberglass

Tank ID: 4
Construction Category: A
Construction Description: Ball check valve

Tank ID: 4
Construction Category: I
Construction Description: Double wall

Tank ID: 4
Construction Category: M
Construction Description: Spill containment bucket

Tank ID: 4
Construction Category: N
Construction Description: Flow shut-Off

Tank ID: 4
Construction Category: O
Construction Description: Tight fill

Tank ID: 4
Construction Category: P
Construction Description: Level gauges/alarms

Tank ID: 5
Construction Category: E
Construction Description: Fiberglass

Tank ID: 5
Construction Category: A
Construction Description: Ball check valve

Tank ID: 5
Construction Category: M
Construction Description: Spill containment bucket

Tank ID: 5
Construction Category: N
Construction Description: Flow shut-Off

Tank ID: 5
Construction Category: I
Construction Description: Double wall

Tank ID: 5
Construction Category: O
Construction Description: Tight fill

Tank ID: 5

7-ELEVEN STORE #25603 (Continued) **U001342761**

Construction Category: P
Construction Description: Level gauges/alarms

Piping:
Tank ID: 4
Piping Category: N
Piping Description: Approved synthetic material

Tank ID: 4
Piping Category: M
Piping Description: Double wall - pipe jacket

Tank ID: 4
Piping Category: J
Piping Description: Pressurized piping system

Tank ID: 4
Piping Category: K
Piping Description: Dispenser liners

Tank ID: 5
Piping Category: N
Piping Description: Approved synthetic material

Tank ID: 5
Piping Category: M
Piping Description: Double wall - pipe jacket

Tank ID: 5
Piping Category: J
Piping Description: Pressurized piping system

Tank ID: 5
Piping Category: K
Piping Description: Dispenser liners

Monitoring:
Tank ID: 4
Petro Monitoring Category: F
Monitoring Description: Monitor dbl wall tank space

Tank ID: 4
Petro Monitoring Category: H
Monitoring Description: Mechanical line leak detector

Tank ID: 4
Petro Monitoring Category: K
Monitoring Description: Monitor dbl wall pipe space

Tank ID: 4
Petro Monitoring Category: L
Monitoring Description: Automatic tank gauging - USTs

Tank ID: 4
Petro Monitoring Category: 1
Monitoring Description: Continuous electronic sensing

7-ELEVEN STORE #25603 (Continued) **U001342761**

Tank ID: 4
Petro Monitoring Category: 2
Monitoring Description: Visual inspect pipe sumps

Tank ID: 4
Petro Monitoring Category: 3
Monitoring Description: Electronic monitor pipe sumps

Tank ID: 4
Petro Monitoring Category: 4
Monitoring Description: Visual inspect dispenser liners

Tank ID: 5
Petro Monitoring Category: F
Monitoring Description: Monitor dbl wall tank space

Tank ID: 5
Petro Monitoring Category: H
Monitoring Description: Mechanical line leak detector

Tank ID: 5
Petro Monitoring Category: K
Monitoring Description: Monitor dbl wall pipe space

Tank ID: 5
Petro Monitoring Category: L
Monitoring Description: Automatic tank gauging - USTs

Tank ID: 5
Petro Monitoring Category: 1
Monitoring Description: Continuous electronic sensing

Tank ID: 5
Petro Monitoring Category: 2
Monitoring Description: Visual inspect pipe sumps

Tank ID: 5
Petro Monitoring Category: 3
Monitoring Description: Electronic monitor pipe sumps

Tank ID: 5
Petro Monitoring Category: 4
Monitoring Description: Visual inspect dispenser liners

Tank ID: 2
Tank Capacity: 10000
Tank Location: UNDERGROUND
Tank Status: B-Removed from Site
Status Date: 10/06/2005
Install Date: 5/1/1985
Substance: B
Content Description: Unleaded Gas
Vessel Indicator: TANK
DEP Contractor: C

Owner:
Owner ID: 20385

7-ELEVEN STORE #25603 (Continued) **U001342761**

Owner Name: 7-ELEVEN INC.
Owner Address: PO BOX 711
Owner Address 2: ATTN: MGR-FL REGION GAS & ENVIRN COMPL
Owner City,State,Zip: Dallas, TX 75221
Owner Contact: DAVID PETERSEN | MILEI AVILES | JENNIFER DART
Owner Phone: 4074032995

Construction:
Tank ID: 4
Construction Category: E
Construction Description: Fiberglass

Tank ID: 4
Construction Category: A
Construction Description: Ball check valve

Tank ID: 4
Construction Category: I
Construction Description: Double wall

Tank ID: 4
Construction Category: M
Construction Description: Spill containment bucket

Tank ID: 4
Construction Category: N
Construction Description: Flow shut-Off

Tank ID: 4
Construction Category: O
Construction Description: Tight fill

Tank ID: 4
Construction Category: P
Construction Description: Level gauges/alarms

Tank ID: 5
Construction Category: E
Construction Description: Fiberglass

Tank ID: 5
Construction Category: A
Construction Description: Ball check valve

Tank ID: 5
Construction Category: M
Construction Description: Spill containment bucket

Tank ID: 5
Construction Category: N
Construction Description: Flow shut-Off

Tank ID: 5
Construction Category: I
Construction Description: Double wall

Tank ID: 5

7-ELEVEN STORE #25603 (Continued) **U001342761**

Construction Category: O
Construction Description: Tight fill

Tank ID: 5
Construction Category: P
Construction Description: Level gauges/alarms

Piping:
Tank ID: 4
Piping Category: N
Piping Description: Approved synthetic material

Tank ID: 4
Piping Category: M
Piping Description: Double wall - pipe jacket

Tank ID: 4
Piping Category: J
Piping Description: Pressurized piping system

Tank ID: 4
Piping Category: K
Piping Description: Dispenser liners

Tank ID: 5
Piping Category: N
Piping Description: Approved synthetic material

Tank ID: 5
Piping Category: M
Piping Description: Double wall - pipe jacket

Tank ID: 5
Piping Category: J
Piping Description: Pressurized piping system

Tank ID: 5
Piping Category: K
Piping Description: Dispenser liners

Monitoring:
Tank ID: 4
Petro Monitoring Category: F
Monitoring Description: Monitor dbl wall tank space

Tank ID: 4
Petro Monitoring Category: H
Monitoring Description: Mechanical line leak detector

Tank ID: 4
Petro Monitoring Category: K
Monitoring Description: Monitor dbl wall pipe space

Tank ID: 4
Petro Monitoring Category: L
Monitoring Description: Automatic tank gauging - USTs

7-ELEVEN STORE #25603 (Continued) **U001342761**

Tank ID: 4
Petro Monitoring Category: 1
Monitoring Description: Continuous electronic sensing

Tank ID: 4
Petro Monitoring Category: 2
Monitoring Description: Visual inspect pipe sumps

Tank ID: 4
Petro Monitoring Category: 3
Monitoring Description: Electronic monitor pipe sumps

Tank ID: 4
Petro Monitoring Category: 4
Monitoring Description: Visual inspect dispenser liners

Tank ID: 5
Petro Monitoring Category: F
Monitoring Description: Monitor dbl wall tank space

Tank ID: 5
Petro Monitoring Category: H
Monitoring Description: Mechanical line leak detector

Tank ID: 5
Petro Monitoring Category: K
Monitoring Description: Monitor dbl wall pipe space

Tank ID: 5
Petro Monitoring Category: L
Monitoring Description: Automatic tank gauging - USTs

Tank ID: 5
Petro Monitoring Category: 1
Monitoring Description: Continuous electronic sensing

Tank ID: 5
Petro Monitoring Category: 2
Monitoring Description: Visual inspect pipe sumps

Tank ID: 5
Petro Monitoring Category: 3
Monitoring Description: Electronic monitor pipe sumps

Tank ID: 5
Petro Monitoring Category: 4
Monitoring Description: Visual inspect dispenser liners

Tank ID: 3
Tank Capacity: 10000
Tank Location: UNDERGROUND
Tank Status: B-Removed from Site
Status Date: 10/06/2005
Install Date: 5/1/1985
Substance: B
Content Description: Unleaded Gas

7-ELEVEN STORE #25603 (Continued) **U001342761**

Vessel Indicator: TANK
DEP Contractor: C

Owner:
Owner ID: 20385
Owner Name: 7-ELEVEN INC.
Owner Address: PO BOX 711
Owner Address 2: ATTN: MGR-FL REGION GAS & ENVIRN COMPL
Owner City,State,Zip: Dallas, TX 75221
Owner Contact: DAVID PETERSEN | MILEI AVILES | JENNIFER DART
Owner Phone: 4074032995

Construction:
Tank ID: 4
Construction Category: E
Construction Description: Fiberglass

Tank ID: 4
Construction Category: A
Construction Description: Ball check valve

Tank ID: 4
Construction Category: I
Construction Description: Double wall

Tank ID: 4
Construction Category: M
Construction Description: Spill containment bucket

Tank ID: 4
Construction Category: N
Construction Description: Flow shut-Off

Tank ID: 4
Construction Category: O
Construction Description: Tight fill

Tank ID: 4
Construction Category: P
Construction Description: Level gauges/alarms

Tank ID: 5
Construction Category: E
Construction Description: Fiberglass

Tank ID: 5
Construction Category: A
Construction Description: Ball check valve

Tank ID: 5
Construction Category: M
Construction Description: Spill containment bucket

Tank ID: 5
Construction Category: N
Construction Description: Flow shut-Off

7-ELEVEN STORE #25603 (Continued) **U001342761**

Tank ID: 5
Construction Category: I
Construction Description: Double wall

Tank ID: 5
Construction Category: O
Construction Description: Tight fill

Tank ID: 5
Construction Category: P
Construction Description: Level gauges/alarms

Piping:
Tank ID: 4
Piping Category: N
Piping Description: Approved synthetic material

Tank ID: 4
Piping Category: M
Piping Description: Double wall - pipe jacket

Tank ID: 4
Piping Category: J
Piping Description: Pressurized piping system

Tank ID: 4
Piping Category: K
Piping Description: Dispenser liners

Tank ID: 5
Piping Category: N
Piping Description: Approved synthetic material

Tank ID: 5
Piping Category: M
Piping Description: Double wall - pipe jacket

Tank ID: 5
Piping Category: J
Piping Description: Pressurized piping system

Tank ID: 5
Piping Category: K
Piping Description: Dispenser liners

Monitoring:
Tank ID: 4
Petro Monitoring Category: F
Monitoring Description: Monitor dbl wall tank space

Tank ID: 4
Petro Monitoring Category: H
Monitoring Description: Mechanical line leak detector

Tank ID: 4
Petro Monitoring Category: K

7-ELEVEN STORE #25603 (Continued) **U001342761**

Monitoring Description: Monitor dbl wall pipe space

Tank ID: 4
Petro Monitoring Category: L
Monitoring Description: Automatic tank gauging - USTs

Tank ID: 4
Petro Monitoring Category: 1
Monitoring Description: Continuous electronic sensing

Tank ID: 4
Petro Monitoring Category: 2
Monitoring Description: Visual inspect pipe sumps

Tank ID: 4
Petro Monitoring Category: 3
Monitoring Description: Electronic monitor pipe sumps

Tank ID: 4
Petro Monitoring Category: 4
Monitoring Description: Visual inspect dispenser liners

Tank ID: 5
Petro Monitoring Category: F
Monitoring Description: Monitor dbl wall tank space

Tank ID: 5
Petro Monitoring Category: H
Monitoring Description: Mechanical line leak detector

Tank ID: 5
Petro Monitoring Category: K
Monitoring Description: Monitor dbl wall pipe space

Tank ID: 5
Petro Monitoring Category: L
Monitoring Description: Automatic tank gauging - USTs

Tank ID: 5
Petro Monitoring Category: 1
Monitoring Description: Continuous electronic sensing

Tank ID: 5
Petro Monitoring Category: 2
Monitoring Description: Visual inspect pipe sumps

Tank ID: 5
Petro Monitoring Category: 3
Monitoring Description: Electronic monitor pipe sumps

Tank ID: 5
Petro Monitoring Category: 4
Monitoring Description: Visual inspect dispenser liners

Tank ID: 4
Tank Capacity: 10000

7-ELEVEN STORE #25603 (Continued) **U001342761**

Tank Location: UNDERGROUND
Tank Status: U-In Service
Status Date: 10/01/2005
Install Date: 10/1/2005
Substance: B
Content Description: Unleaded Gas
Vessel Indicator: TANK
DEP Contractor: C

Owner:
Owner ID: 20385
Owner Name: 7-ELEVEN INC.
Owner Address: PO BOX 711
Owner Address 2: ATTN: MGR-FL REGION GAS & ENVIRN COMPL
Owner City,State,Zip: Dallas, TX 75221
Owner Contact: DAVID PETERSEN | MILEI AVILES | JENNIFER DART
Owner Phone: 4074032995

Construction:
Tank ID: 4
Construction Category: E
Construction Description: Fiberglass

Tank ID: 4
Construction Category: A
Construction Description: Ball check valve

Tank ID: 4
Construction Category: I
Construction Description: Double wall

Tank ID: 4
Construction Category: M
Construction Description: Spill containment bucket

Tank ID: 4
Construction Category: N
Construction Description: Flow shut-Off

Tank ID: 4
Construction Category: O
Construction Description: Tight fill

Tank ID: 4
Construction Category: P
Construction Description: Level gauges/alarms

Tank ID: 5
Construction Category: E
Construction Description: Fiberglass

Tank ID: 5
Construction Category: A
Construction Description: Ball check valve

Tank ID: 5
Construction Category: M

7-ELEVEN STORE #25603 (Continued) **U001342761**

Construction Description: Spill containment bucket

Tank ID: 5
Construction Category: N
Construction Description: Flow shut-Off

Tank ID: 5
Construction Category: I
Construction Description: Double wall

Tank ID: 5
Construction Category: O
Construction Description: Tight fill

Tank ID: 5
Construction Category: P
Construction Description: Level gauges/alarms

Piping:
Tank ID: 4
Piping Category: N
Piping Description: Approved synthetic material

Tank ID: 4
Piping Category: M
Piping Description: Double wall - pipe jacket

Tank ID: 4
Piping Category: J
Piping Description: Pressurized piping system

Tank ID: 4
Piping Category: K
Piping Description: Dispenser liners

Tank ID: 5
Piping Category: N
Piping Description: Approved synthetic material

Tank ID: 5
Piping Category: M
Piping Description: Double wall - pipe jacket

Tank ID: 5
Piping Category: J
Piping Description: Pressurized piping system

Tank ID: 5
Piping Category: K
Piping Description: Dispenser liners

Monitoring:
Tank ID: 4
Petro Monitoring Category: F
Monitoring Description: Monitor dbl wall tank space

7-ELEVEN STORE #25603 (Continued) **U001342761**

Tank ID: 4
Petro Monitoring Category: H
Monitoring Description: Mechanical line leak detector

Tank ID: 4
Petro Monitoring Category: K
Monitoring Description: Monitor dbl wall pipe space

Tank ID: 4
Petro Monitoring Category: L
Monitoring Description: Automatic tank gauging - USTs

Tank ID: 4
Petro Monitoring Category: 1
Monitoring Description: Continuous electronic sensing

Tank ID: 4
Petro Monitoring Category: 2
Monitoring Description: Visual inspect pipe sumps

Tank ID: 4
Petro Monitoring Category: 3
Monitoring Description: Electronic monitor pipe sumps

Tank ID: 4
Petro Monitoring Category: 4
Monitoring Description: Visual inspect dispenser liners

Tank ID: 5
Petro Monitoring Category: F
Monitoring Description: Monitor dbl wall tank space

Tank ID: 5
Petro Monitoring Category: H
Monitoring Description: Mechanical line leak detector

Tank ID: 5
Petro Monitoring Category: K
Monitoring Description: Monitor dbl wall pipe space

Tank ID: 5
Petro Monitoring Category: L
Monitoring Description: Automatic tank gauging - USTs

Tank ID: 5
Petro Monitoring Category: 1
Monitoring Description: Continuous electronic sensing

Tank ID: 5
Petro Monitoring Category: 2
Monitoring Description: Visual inspect pipe sumps

Tank ID: 5
Petro Monitoring Category: 3
Monitoring Description: Electronic monitor pipe sumps

Tank ID: 5

7-ELEVEN STORE #25603 (Continued) **U001342761**

Petro Monitoring Category: 4
Monitoring Description: Visual inspect dispenser liners

Tank ID: 5
Tank Capacity: 10000
Tank Location: UNDERGROUND
Tank Status: U-In Service
Status Date: 10/01/2005
Install Date: 10/1/2005
Substance: B
Content Description: Unleaded Gas
Vessel Indicator: TANK
DEP Contractor: C

Owner:
Owner ID: 20385
Owner Name: 7-ELEVEN INC.
Owner Address: PO BOX 711
Owner Address 2: ATTN: MGR-FL REGION GAS & ENVIRN COMPL
Owner City,State,Zip: Dallas, TX 75221
Owner Contact: DAVID PETERSEN | MILEI AVILES | JENNIFER DART
Owner Phone: 4074032995

Construction:
Tank ID: 4
Construction Category: E
Construction Description: Fiberglass

Tank ID: 4
Construction Category: A
Construction Description: Ball check valve

Tank ID: 4
Construction Category: I
Construction Description: Double wall

Tank ID: 4
Construction Category: M
Construction Description: Spill containment bucket

Tank ID: 4
Construction Category: N
Construction Description: Flow shut-Off

Tank ID: 4
Construction Category: O
Construction Description: Tight fill

Tank ID: 4
Construction Category: P
Construction Description: Level gauges/alarms

Tank ID: 5
Construction Category: E
Construction Description: Fiberglass

7-ELEVEN STORE #25603 (Continued) **U001342761**

Tank ID: 5
Construction Category: A
Construction Description: Ball check valve

Tank ID: 5
Construction Category: M
Construction Description: Spill containment bucket

Tank ID: 5
Construction Category: N
Construction Description: Flow shut-Off

Tank ID: 5
Construction Category: I
Construction Description: Double wall

Tank ID: 5
Construction Category: O
Construction Description: Tight fill

Tank ID: 5
Construction Category: P
Construction Description: Level gauges/alarms

Piping:
Tank ID: 4
Piping Category: N
Piping Description: Approved synthetic material

Tank ID: 4
Piping Category: M
Piping Description: Double wall - pipe jacket

Tank ID: 4
Piping Category: J
Piping Description: Pressurized piping system

Tank ID: 4
Piping Category: K
Piping Description: Dispenser liners

Tank ID: 5
Piping Category: N
Piping Description: Approved synthetic material

Tank ID: 5
Piping Category: M
Piping Description: Double wall - pipe jacket

Tank ID: 5
Piping Category: J
Piping Description: Pressurized piping system

Tank ID: 5
Piping Category: K
Piping Description: Dispenser liners

7-ELEVEN STORE #25603 (Continued) **U001342761**

Monitoring:

Tank ID:	4
Petro Monitoring Category:	F
Monitoring Description:	Monitor dbl wall tank space
Tank ID:	4
Petro Monitoring Category:	H
Monitoring Description:	Mechanical line leak detector
Tank ID:	4
Petro Monitoring Category:	K
Monitoring Description:	Monitor dbl wall pipe space
Tank ID:	4
Petro Monitoring Category:	L
Monitoring Description:	Automatic tank gauging - USTs
Tank ID:	4
Petro Monitoring Category:	1
Monitoring Description:	Continuous electronic sensing
Tank ID:	4
Petro Monitoring Category:	2
Monitoring Description:	Visual inspect pipe sumps
Tank ID:	4
Petro Monitoring Category:	3
Monitoring Description:	Electronic monitor pipe sumps
Tank ID:	4
Petro Monitoring Category:	4
Monitoring Description:	Visual inspect dispenser liners
Tank ID:	5
Petro Monitoring Category:	F
Monitoring Description:	Monitor dbl wall tank space
Tank ID:	5
Petro Monitoring Category:	H
Monitoring Description:	Mechanical line leak detector
Tank ID:	5
Petro Monitoring Category:	K
Monitoring Description:	Monitor dbl wall pipe space
Tank ID:	5
Petro Monitoring Category:	L
Monitoring Description:	Automatic tank gauging - USTs
Tank ID:	5
Petro Monitoring Category:	1
Monitoring Description:	Continuous electronic sensing
Tank ID:	5
Petro Monitoring Category:	2
Monitoring Description:	Visual inspect pipe sumps

7-ELEVEN STORE #25603 (Continued) **U001342761**

Tank ID: 5
Petro Monitoring Category: 3
Monitoring Description: Electronic monitor pipe sumps

Tank ID: 5
Petro Monitoring Category: 4
Monitoring Description: Visual inspect dispenser liners

CLEANUP SITES:
Name: 7-ELEVEN FOOD STORE #25603-33
Address: 4800 S STATE ROAD 7
City,State,Zip: DAVIE, FL 33314
DEP Cleanup Site Key: 80978852
Source Database Name: Storage Tank Contamination Monitoring
Source Database Id: 8622206
CPAC Program Area Id: TK
CLLC Cleanup Category Key: PETRO
RSC2 Remediation Status Key: ACTIVE
Data Load Date: 08/28/2024
OC3 Office Id: SED
Physical Address Line 2: Not reported
OIC Object Of Interest Id: FACIL
PC2 Proximity Id: EXACT
Calc Coordinates Accuracy Level Id: 4
CMC2 Coordinate Method Id: Digital Aerial Photography With Ground Control
DC4 Datum Id: High Accuracy Reference Network
VSC1 Verification Status: REVIEWED
Collect Username: HYDE_J
Collect Date: 12/16/2003
Collect Affiliation: CONTRACTOR
Map Source: 1999 doqs
Map Source Scale: 2095
Interpolation Scale: Not reported
Verifier Username: HYDE_J
Verifier Affiliation: CONTRACTOR
Verification Date: 12/16/2003
Verified Coordinate Method Id: Digital Aerial Photography With Ground Control
Source Database Name Code: STCM
CMC2 Coordinate Method ID Code: DPHO
DC4 Datum ID Code: HARN
Verified Coordinate Method ID Code: DPHO
Comments: Not reported
Latitude/Longitude (deg/min/sec): 26 3 / 80 12

Broward Co. EDIEAR:
Name: 7-ELEVEN #25603
Address: 4800 S STATE ROAD 7
City,State,Zip: DAVIE, FL 33314
Facility ID: 1107A
Facility Department: 068622206
Program Type: FDEP
Facility Type: GAS STATION
Pollutant Type: PETROLEUM
Lead Agency: BCEPD

7-ELEVEN STORE #25603 (Continued) **U001342761**

FL Financial Assurance 3:

Name:	7-ELEVEN FOOD STORE #25603-33
Address:	4800 S STATE ROAD 7
City,State,Zip:	DAVIE, FL 33314
Region:	3
Facility ID:	8622206
Facility Phone:	4074052995
Facility Status:	OPEN
Facility Type:	A
Type Description:	Retail Station
DEP CO:	C
Finaincial Responsibility:	INSURANCE
Insurance Company:	AMERICAN INTERNATIONAL SPECIALTY LINES
Effective Date:	11/24/2001
Expire Date:	11/24/2004
Owner ID:	20385
Onwer Name:	7-ELEVEN INC.
Owner Address:	PO BOX 711
Owner Address2:	ATTN: MGR-FL REGION GAS & ENVIRN COMPL
Owner City,St,Zip:	Dallas, TX 75221
Contact:	DAVID PETERSEN | MILEI AVILES | JENNIFER DART
Resp Party Phone:	4074032995

Name:	7-ELEVEN FOOD STORE #25603-33
Address:	4800 S STATE ROAD 7
City,State,Zip:	DAVIE, FL 33314
Region:	3
Facility ID:	8622206
Facility Phone:	4074052995
Facility Status:	OPEN
Facility Type:	A
Type Description:	Retail Station
DEP CO:	C
Finaincial Responsibility:	INSURANCE
Insurance Company:	ILLINOIS UNION
Effective Date:	04/30/2008
Expire Date:	04/30/2009
Owner ID:	20385
Onwer Name:	7-ELEVEN INC.
Owner Address:	PO BOX 711
Owner Address2:	ATTN: MGR-FL REGION GAS & ENVIRN COMPL
Owner City,St,Zip:	Dallas, TX 75221
Contact:	DAVID PETERSEN | MILEI AVILES | JENNIFER DART
Resp Party Phone:	4074032995

Name:	7-ELEVEN FOOD STORE #25603-33
Address:	4800 S STATE ROAD 7
City,State,Zip:	DAVIE, FL 33314
Region:	3
Facility ID:	8622206
Facility Phone:	4074052995
Facility Status:	OPEN
Facility Type:	A
Type Description:	Retail Station
DEP CO:	C
Finaincial Responsibility:	INSURANCE
Insurance Company:	ILLINOIS UNION

7-ELEVEN STORE #25603 (Continued) **U001342761**

Effective Date:	04/30/2009
Expire Date:	04/30/2010
Owner ID:	20385
Onwer Name:	7-ELEVEN INC.
Owner Address:	PO BOX 711
Owner Address2:	ATTN: MGR-FL REGION GAS & ENVIRN COMPL
Owner City,St,Zip:	Dallas, TX 75221
Contact:	DAVID PETERSEN | MILEI AVILES | JENNIFER DART
Resp Party Phone:	4074032995
Name:	7-ELEVEN FOOD STORE #25603-33
Address:	4800 S STATE ROAD 7
City,State,Zip:	DAVIE, FL 33314
Region:	3
Facility ID:	8622206
Facility Phone:	4074052995
Facility Status:	OPEN
Facility Type:	A
Type Description:	Retail Station
DEP CO:	C
Finaincial Responsibility:	INSURANCE
Insurance Company:	ILLINOIS UNION
Effective Date:	04/30/2011
Expire Date:	04/30/2012
Owner ID:	20385
Onwer Name:	7-ELEVEN INC.
Owner Address:	PO BOX 711
Owner Address2:	ATTN: MGR-FL REGION GAS & ENVIRN COMPL
Owner City,St,Zip:	Dallas, TX 75221
Contact:	DAVID PETERSEN | MILEI AVILES | JENNIFER DART
Resp Party Phone:	4074032995
Name:	7-ELEVEN FOOD STORE #25603-33
Address:	4800 S STATE ROAD 7
City,State,Zip:	DAVIE, FL 33314
Region:	3
Facility ID:	8622206
Facility Phone:	4074052995
Facility Status:	OPEN
Facility Type:	A
Type Description:	Retail Station
DEP CO:	C
Finaincial Responsibility:	INSURANCE
Insurance Company:	IRONSHORE SPECIALTY INSURANCE CO
Effective Date:	04/30/2012
Expire Date:	12/31/2012
Owner ID:	20385
Onwer Name:	7-ELEVEN INC.
Owner Address:	PO BOX 711
Owner Address2:	ATTN: MGR-FL REGION GAS & ENVIRN COMPL
Owner City,St,Zip:	Dallas, TX 75221
Contact:	DAVID PETERSEN | MILEI AVILES | JENNIFER DART
Resp Party Phone:	4074032995
Name:	7-ELEVEN FOOD STORE #25603-33
Address:	4800 S STATE ROAD 7
City,State,Zip:	DAVIE, FL 33314

7-ELEVEN STORE #25603 (Continued) **U001342761**

Region:	3
Facility ID:	8622206
Facility Phone:	4074052995
Facility Status:	OPEN
Facility Type:	A
Type Description:	Retail Station
DEP CO:	C
Finaincial Responsibility:	INSURANCE
Insurance Company:	IRONSHORE SPECIALTY INSURANCE CO
Effective Date:	12/18/2014
Expire Date:	12/18/2015
Owner ID:	20385
Onwer Name:	7-ELEVEN INC.
Owner Address:	PO BOX 711
Owner Address2:	ATTN: MGR-FL REGION GAS & ENVIRN COMPL
Owner City,St,Zip:	Dallas, TX 75221
Contact:	DAVID PETERSEN | MILEI AVILES | JENNIFER DART
Resp Party Phone:	4074032995

Name:	7-ELEVEN FOOD STORE #25603-33
Address:	4800 S STATE ROAD 7
City,State,Zip:	DAVIE, FL 33314
Region:	3
Facility ID:	8622206
Facility Phone:	4074052995
Facility Status:	OPEN
Facility Type:	A
Type Description:	Retail Station
DEP CO:	C
Finaincial Responsibility:	INSURANCE
Insurance Company:	IRONSHORE SPECIALTY INSURANCE CO
Effective Date:	12/18/2015
Expire Date:	12/18/2016
Owner ID:	20385
Onwer Name:	7-ELEVEN INC.
Owner Address:	PO BOX 711
Owner Address2:	ATTN: MGR-FL REGION GAS & ENVIRN COMPL
Owner City,St,Zip:	Dallas, TX 75221
Contact:	DAVID PETERSEN | MILEI AVILES | JENNIFER DART
Resp Party Phone:	4074032995

Name:	7-ELEVEN FOOD STORE #25603-33
Address:	4800 S STATE ROAD 7
City,State,Zip:	DAVIE, FL 33314
Region:	3
Facility ID:	8622206
Facility Phone:	4074052995
Facility Status:	OPEN
Facility Type:	A
Type Description:	Retail Station
DEP CO:	C
Finaincial Responsibility:	INSURANCE
Insurance Company:	IRONSHORE SPECIALTY INSURANCE CO
Effective Date:	12/18/2015
Expire Date:	12/18/2018
Owner ID:	20385
Onwer Name:	7-ELEVEN INC.

7-ELEVEN STORE #25603 (Continued) **U001342761**

Owner Address:	PO BOX 711
Owner Address2:	ATTN: MGR-FL REGION GAS & ENVIRN COMPL
Owner City,St,Zip:	Dallas, TX 75221
Contact:	DAVID PETERSEN | MILEI AVILES | JENNIFER DART
Resp Party Phone:	4074032995

Name:	7-ELEVEN FOOD STORE #25603-33
Address:	4800 S STATE ROAD 7
City,State,Zip:	DAVIE, FL 33314
Region:	3
Facility ID:	8622206
Facility Phone:	4074052995
Facility Status:	OPEN
Facility Type:	A
Type Description:	Retail Station
DEP CO:	C
Finaincial Responsibility:	INSURANCE
Insurance Company:	IRONSHORE SPECIALTY INSURANCE CO
Effective Date:	12/18/2016
Expire Date:	12/18/2017
Owner ID:	20385
Onwer Name:	7-ELEVEN INC.
Owner Address:	PO BOX 711
Owner Address2:	ATTN: MGR-FL REGION GAS & ENVIRN COMPL
Owner City,St,Zip:	Dallas, TX 75221
Contact:	DAVID PETERSEN | MILEI AVILES | JENNIFER DART
Resp Party Phone:	4074032995

Name:	7-ELEVEN FOOD STORE #25603-33
Address:	4800 S STATE ROAD 7
City,State,Zip:	DAVIE, FL 33314
Region:	3
Facility ID:	8622206
Facility Phone:	4074052995
Facility Status:	OPEN
Facility Type:	A
Type Description:	Retail Station
DEP CO:	C
Finaincial Responsibility:	INSURANCE
Insurance Company:	IRONSHORE SPECIALTY INSURANCE CO
Effective Date:	12/18/2017
Expire Date:	12/18/2018
Owner ID:	20385
Onwer Name:	7-ELEVEN INC.
Owner Address:	PO BOX 711
Owner Address2:	ATTN: MGR-FL REGION GAS & ENVIRN COMPL
Owner City,St,Zip:	Dallas, TX 75221
Contact:	DAVID PETERSEN | MILEI AVILES | JENNIFER DART
Resp Party Phone:	4074032995

Name:	7-ELEVEN FOOD STORE #25603-33
Address:	4800 S STATE ROAD 7
City,State,Zip:	DAVIE, FL 33314
Region:	3
Facility ID:	8622206
Facility Phone:	4074052995
Facility Status:	OPEN

7-ELEVEN STORE #25603 (Continued) **U001342761**

Facility Type:	A
Type Description:	Retail Station
DEP CO:	C
Finaincial Responsibility:	INSURANCE
Insurance Company:	IRONSHORE SPECIALTY INSURANCE CO
Effective Date:	12/18/2019
Expire Date:	12/18/2022
Owner ID:	20385
Onwer Name:	7-ELEVEN INC.
Owner Address:	PO BOX 711
Owner Address2:	ATTN: MGR-FL REGION GAS & ENVIRN COMPL
Owner City,St,Zip:	Dallas, TX 75221
Contact:	DAVID PETERSEN | MILEI AVILES | JENNIFER DART
Resp Party Phone:	4074032995
Name:	7-ELEVEN FOOD STORE #25603-33
Address:	4800 S STATE ROAD 7
City,State,Zip:	DAVIE, FL 33314
Region:	3
Facility ID:	8622206
Facility Phone:	4074052995
Facility Status:	OPEN
Facility Type:	A
Type Description:	Retail Station
DEP CO:	C
Finaincial Responsibility:	INSURANCE
Insurance Company:	IRONSHORE SPECIALTY INSURANCE COMPANY
Effective Date:	12/18/2023
Expire Date:	12/18/2024
Owner ID:	20385
Onwer Name:	7-ELEVEN INC.
Owner Address:	PO BOX 711
Owner Address2:	ATTN: MGR-FL REGION GAS & ENVIRN COMPL
Owner City,St,Zip:	Dallas, TX 75221
Contact:	DAVID PETERSEN | MILEI AVILES | JENNIFER DART
Resp Party Phone:	4074032995

U141 **7-ELEVEN FOOD STORE #25603-33** **FL DWM CONTAM** **S125959231**
SSE **4800 S STATE ROAD 7** **N/A**
1/8-1/4 **DAVIE, FL 33314**
0.212 mi.
1118 ft. **Site 11 of 13 in cluster U**

Relative: DWM CONTAM:
Lower

Name:	7-ELEVEN FOOD STORE #25603-33
Address:	4800 S STATE ROAD 7
City,State,Zip:	DAVIE, FL 33314
Program Site Id:	8622206
Lat DD:	26
Lat MM:	3
Lat SS:	44
Long DD:	80
Long MM:	12
Long SS:	32
Office/ District:	SED
Program Area:	PETROLEUM
Priority Score:	Not reported
Datum:	0

Actual:
3 ft.

7-ELEVEN FOOD STORE #25603-33 (Continued) **S125959231**

Method:	AGPS
Facility Status:	OPEN-STCM
Facility Type:	A - Retail Station
Score Effective Date:	2012-11-28 00:00:00
Score When Ranked:	10
Rank:	8533
Operator:	Not reported
Phone:	Not reported
Name Changed:	Not reported
Addr Changed:	Not reported
Related Party ID:	20385
Primary RP Role:	ACCOUNT OWNER
RP Begin Date:	5/20/1994
RP Name:	7-ELEVEN INC - GASOLINE COMP DEPT 0148
RP Address1:	PO BOX 711
RP Address2:	ATTN: FL REGION COMPLIANCE MGR
RP City:	DALLAS
RP State:	TX
RP Zip5:	711
RP Zip4:	75221
Contact:	JOSE RIOS / MILEI AVILES / DAVID PETERSEN
RP Phone:	(407)403-2995
RP Extension:	Not reported
Site Manager:	MALDONADO_RE

Name:	7-ELEVEN FOOD STORE #25603-33
Address:	4800 S STATE ROAD 7
City,State,Zip:	DAVIE, FL 33314
Program Site Id:	8622206
Lat DD:	26
Lat MM:	3
Lat SS:	44
Long DD:	80
Long MM:	12
Long SS:	32
Office/ District:	SED
Program Area:	PETROLEUM
Priority Score:	Not reported
Datum:	0
Method:	AGPS
Facility Status:	CLOSED-STCM
Facility Type:	A - Retail Station
Score Effective Date:	2012-11-28 00:00:00
Score When Ranked:	10
Rank:	8533
Operator:	Not reported
Phone:	Not reported
Name Changed:	Not reported
Addr Changed:	Not reported
Related Party ID:	20385
Primary RP Role:	ACCOUNT OWNER
RP Begin Date:	5/20/1994
RP Name:	7-ELEVEN INC - GASOLINE COMP DEPT 0148
RP Address1:	PO BOX 711
RP Address2:	ATTN: FL REGION COMPLIANCE MGR
RP City:	DALLAS
RP State:	TX

7-ELEVEN FOOD STORE #25603-33 (Continued) **S125959231**

RP Zip5:	711
RP Zip4:	75221
Contact:	JOSE RIOS / MILEI AVILES / DAVID PETERSEN
RP Phone:	(407)403-2995
RP Extension:	Not reported
Site Manager:	Not reported

---

142 **WHEELABRATOR SOUTH BROWARD, INC** **PFAS ECHO** **1031156122**
ENE **N/A**
1/8-1/4 **FORT LAUDERDALE, FL**
0.216 mi.
1141 ft.

Relative:
Lower

Actual:
3 ft.

PFAS ECHO:

Name:	Wheelabrator South Broward, Inc
Address:	Not reported
City,State,Zip:	FORT LAUDERDALE, FL
Latitude:	26.068889
Longitude:	-80.203611
Count:	1
County:	BROWARD
Status:	Unknown
Region:	04
Industry:	Waste Management

ECHO Facility Report:

Facility Percent Minority:	49.143
Facility Derived Tribes:	Seminole Tribe of Florida - 2 mile(s), Seminole Tribe of Florida - 3 mile(s), Seminole Tribe of Florida - 15 mile(s)
Facility Population:	3477.95
EPA Programs:	-
Federal Facility:	No
Federal Agency:	-
Facility FIPS Code:	12011
Facility Indian Country Flag:	N
Facility Collection Method:	INTERPOLATION-MAP
Facility Derived HUC:	03090202
Facility Derived WBD:	030902061300
Facility Derived CD113:	23
Facility Derived CB2010:	120111106003141
Facility Major Flag:	-
Facility Active Flag:	-
Facility Inspection Count:	0
Facility Date Last Inspection:	-
Facility Days Last Inspection:	-
Facility Informal Count:	0
Facility Date Last Informal Action:	-
Facility Formal Action Count:	0
Facility Date Last Formal Action:	-
Facility Total Penalties:	0
Facility Penalty Count:	-
Facility Date Last Penalty:	-
Facility Last Penalty AMT:	-
Facility QTRS With NC:	-
Facility Programs With SNC:	0
Facility Compliance Status:	-
Facility SNC Flag:	N
AIR Flag:	N

WHEELABRATOR SOUTH BROWARD, INC (Continued) **1031156122**

NPDES Flag:	N
SDWIS Flag:	N
RCRA Flag:	N
TRI Flag:	N
GHG Flag:	N
AIR IDS:	-
CAA Permit Types:	-
CAA NAICS:	-
CAA SICS:	-
NPDES IDS:	-
CWA Permit Types:	-
CWA NAICS:	-
CWA SICS:	-
RCRA IDS:	-
RCRA Permit Types:	-
RCRA NAICS:	-
SDWA IDS:	-
SDWA System Types:	-
SDWA Compliance Status:	-
SDWA SNC Flag:	N
TRI IDS:	-
TRI Releases Transfers:	-
TRI On Site Releases:	-
TRI Off Site Transfers:	-
TRI Reporter:	-
Facility IMP Water Flag:	-
EJSCREEN Flag US:	Y

EJSCREEN Report:

V143 **FDOT/TD GRIFFIN ROAD TOLL PLAZA SB** **FL HAZ WASTE** **S130097068**
West **5216 45TH ST SW** **N/A**
1/8-1/4 **DAVIE, FL 33314**
0.217 mi.
1148 ft. **Site 1 of 3 in cluster V**

Relative:
Higher

Actual:
4 ft.

HAZ WASTE:

Facility ID:	218173
Name:	FDOT/TD GRIFFIN ROAD TOLL PLAZA SB
Address:	5216 45TH ST SW
City,State,Zip:	DAVIE, FL 33314
County:	BROWARD
Telephone:	(954)975-4855
Email:	Not reported
Status:	A - ACTIVE - WASTE GENERATOR
Generator Status:	N - NOT A HAZARDOUS WASTE GENERATOR
EPA ID:	NA
Other ID:	16760
Old Facility ID:	Not reported
SIC:	6512 - FIN, INS & REAL EST - NONRESIDENTIAL BUILDING OPERATORS
Verified:	V - VERIFICATION BY ON-SITE VISIT
Verified Date:	06/12/2019
Hazardous Waste LBS/YEAR:	0
Wastes:	2

V144
West
1/8-1/4
0.217 mi.
1148 ft.

FDOT/TD GRIFFIN ROAD TOLL PLAZA SB
5216 SW 45TH ST
DAVIE, FL 33314

Site 2 of 3 in cluster V

FL BROWARD CO. HM **S120039800**
N/A

Relative:
Higher

Actual:
4 ft.

BROWARD CO. HM:

Name:	FDOT/TD GRIFFIN ROAD TOLL PLAZA SB
Address:	5216 SW 45TH ST
City,State,Zip:	DAVIE, FL 33314
Region:	BROWARD
Facility ID:	16760
Alt Location:	Not reported
Facility Status:	OPEN

R145
NNW
1/8-1/4
0.231 mi.
1219 ft.

CONVENIENT AUTO AIR PLUS
4153 SW 47TH AVE
DAVIE, FL 33314

Site 3 of 14 in cluster R

FL BROWARD CO. HM **S103297643**
N/A

Relative:
Higher

Actual:
6 ft.

BROWARD CO. HM:

Name:	OMEGA FINISHING, LLC
Address:	4153 SW 47TH AVE
City,State,Zip:	DAVIE, FL 33314
Region:	BROWARD
Facility ID:	16770
Alt Location:	Building 24
Facility Status:	CLOSED

Name:	CONVENIENT AUTO AIR PLUS
Address:	4153 SW 47TH AVE
City,State,Zip:	DAVIE, FL 33314
Region:	BROWARD
Facility ID:	03063
Alt Location:	Not reported
Facility Status:	CLOSED

Name:	TOTAL MARINE
Address:	4153 SW 47TH AVE
City,State,Zip:	DAVIE, FL 33314
Region:	BROWARD
Facility ID:	04910
Alt Location:	Suites 155-161
Facility Status:	OPEN

Name:	RUIZ AUTO REPAIR
Address:	4153 SW 47TH AVE
City,State,Zip:	DAVIE, FL 33314
Region:	BROWARD
Facility ID:	10779
Alt Location:	Not reported
Facility Status:	OPEN

R146 **T-MOBILE USA, INC - VERSATILE WAREHOUSE** **FL BROWARD CO. HM** **S107676961**
NNW **4153 SW 47TH AVE** **N/A**
1/8-1/4 **FORT LAUDERDALE, FL 33314**
0.231 mi.
1219 ft. **Site 4 of 14 in cluster R**

Relative: **Higher**
Actual: **6 ft.**

BROWARD CO. HM:

Name:	T-MOBILE USA, INC - VERSATILE WAREHOUSE
Address:	4153 SW 47TH AVE
City,State,Zip:	FORT LAUDERDALE, FL 33314
Region:	BROWARD
Facility ID:	07726
Alt Location:	Not reported
Facility Status:	OPEN

R147 **FRONT END PERFORMANCE** **RCRA NonGen / NLR** **1000321466**
NNW **4153 SW 47TH AVE # 141-145** **FINDS** **FLD982081127**
1/8-1/4 **DAVIE, FL 33314** **ECHO**
0.231 mi. **FL BROWARD CO. HM**
1219 ft. **Site 5 of 14 in cluster R**

Relative: **Higher**
Actual: **6 ft.**

RCRA Listings:

Date Form Received by Agency:		20110111
Handler Name:		Front End Performance
Handler Address:		Sw 47th Ave # 141-145
Handler City,State,Zip:		DAVIE, FL 33314-4042
EPA ID:		FLD982081127
Contact Name:		JIM SMITH
Contact Address:		SW 47TH AVE
Contact City,State,Zip:		DAVIE, FL 33314-4042
Contact Telephone:		305-792-3834
Contact Fax:		Not reported
Contact Email:		Not reported
Contact Title:		Not reported
EPA Region:		04
Land Type:		Private
Federal Waste Generator Description:		Not a generator, verified
Non-Notifier:		X
Biennial Report Cycle:		Not reported
Accessibility:		Not reported
Active Site Indicator:		Not reported
State District Owner:		Fl
State District:		SE
Mailing Address:		PO BOX 292337
Mailing City,State,Zip:		DAVIE, FL 33329-2337
Owner Name:	Charles Paduano	
Owner Type:		Private
Operator Name:	Not reported	
Operator Type:		Not reported
Short-Term Generator Activity:		No
Importer Activity:		No
Mixed Waste Generator:		No
Transporter Activity:		No
Transfer Facility Activity:		No
Recycler Activity with Storage:		No
Small Quantity On-Site Burner Exemption:		No
Smelting Melting and Refining Furnace Exemption:		No
Underground Injection Control:		No
Off-Site Waste Receipt:		No
Universal Waste Indicator:		No

FRONT END PERFORMANCE (Continued) **1000321466**

Universal Waste Destination Facility:	No
Federal Universal Waste:	No
Active Site State-Reg Handler:	---
Federal Facility Indicator:	Not reported
Hazardous Secondary Material Indicator:	N
Sub-Part K Indicator:	Not reported
2018 GPRA Permit Baseline:	Not on the Baseline
2018 GPRA Renewals Baseline:	Not on the Baseline
202 GPRA Corrective Action Baseline:	No
Subject to Corrective Action Universe:	No
Non-TSDFs Where RCRA CA has Been Imposed Universe:	No
Corrective Action Priority Ranking:	No NCAPS ranking
Environmental Control Indicator:	No
Institutional Control Indicator:	No
Human Exposure Controls Indicator:	N/A
Groundwater Controls Indicator:	N/A
Significant Non-Complier Universe:	No
Unaddressed Significant Non-Complier Universe:	No
Addressed Significant Non-Complier Universe:	No
Significant Non-Complier With a Compliance Schedule Universe:	No
Financial Assurance Required:	Not reported
Handler Date of Last Change:	20110630
Recognized Trader-Importer:	No
Recognized Trader-Exporter:	No
Importer of Spent Lead Acid Batteries:	No
Exporter of Spent Lead Acid Batteries:	No
Recycler Activity Without Storage:	No
Manifest Broker:	No
Sub-Part P Indicator:	No

Hazardous Waste Summary:

Waste Code:	D001
Waste Description:	Ignitable Waste
Waste Code:	F001
Waste Description:	The Following Spent Halogenated Solvents Used In Degreasing: Tetrachloroethylene, Trichlorethylene, Methylene Chloride, 1,1,1-Trichloroethane, Carbon Tetrachloride And Chlorinated Fluorocarbons; All Spent Solvent Mixtures/Blends Used In Degreasing Containing, Before Use, A Total Of Ten Percent Or More (By Volume) Of One Or More Of The Above Halogenated Solvents Or Those Solvents Listed In F002, F004, And F005; And Still Bottoms From The Recovery Of These Spent Solvents And Spent Solvent Mixtures.

Handler - Owner Operator:

Owner/Operator Indicator:	Owner
Owner/Operator Name: CHARLES PADUANO	
Legal Status:	Private
Date Became Current:	19990205
Date Ended Current:	Not reported
Owner/Operator Address:	PO BOX 292337
Owner/Operator City,State,Zip:	DAVIE, FL 33329-2337
Owner/Operator Telephone:	Not reported
Owner/Operator Telephone Ext:	Not reported
Owner/Operator Fax:	Not reported

FRONT END PERFORMANCE (Continued) **1000321466**

Owner/Operator Email: Not reported

Owner/Operator Indicator: Owner
Owner/Operator Name: CHARLES PADUANO
Legal Status: Private
Date Became Current: 19990205
Date Ended Current: Not reported
Owner/Operator Address: PO BOX 292337
Owner/Operator City,State,Zip: DAVIE, FL 33329-2337
Owner/Operator Telephone: Not reported
Owner/Operator Telephone Ext: Not reported
Owner/Operator Fax: Not reported
Owner/Operator Email: Not reported

Historic Generators:
Receive Date: 20110111
Handler Name: FRONT END PERFORMANCE
Federal Waste Generator Description: Not a generator, verified
State District Owner: Fl
Large Quantity Handler of Universal Waste: No
Recognized Trader Importer: No
Recognized Trader Exporter: No
Spent Lead Acid Battery Importer: No
Spent Lead Acid Battery Exporter: No
Current Record: Yes
Non Storage Recycler Activity: Not reported
Electronic Manifest Broker: Not reported

Receive Date: 19990204
Handler Name: FRONT END PERFORMANCE
Federal Waste Generator Description: Very Small Quantity Generator (formerly Conditionally-Exempt Small Quantity Generator
State District Owner: Fl
Large Quantity Handler of Universal Waste: No
Recognized Trader Importer: No
Recognized Trader Exporter: No
Spent Lead Acid Battery Importer: No
Spent Lead Acid Battery Exporter: No
Current Record: No
Non Storage Recycler Activity: Not reported
Electronic Manifest Broker: Not reported

List of NAICS Codes and Descriptions:
NAICS Codes: No NAICS Codes Found

Has the Facility Received Notices of Violations:
Found Violation: Yes
Agency Which Determined Violation: State
Violation Short Description: State Statute or Regulation
Date Violation was Determined: 19990111
Actual Return to Compliance Date: 19990111
Return to Compliance Qualifier: Unverifiable
Violation Responsible Agency: State
Scheduled Compliance Date: Not reported
Enforcement Identifier: Not reported
Date of Enforcement Action: Not reported

FRONT END PERFORMANCE (Continued) **1000321466**

Enforcement Responsible Agency: Not reported
Enforcement Docket Number: Not reported
Enforcement Attorney: Not reported
Corrective Action Component: Not reported
Appeal Initiated Date: Not reported
Appeal Resolution Date: Not reported
Disposition Status Date: Not reported
Disposition Status: Not reported
Disposition Status Description: Not reported
Consent/Final Order Sequence Number: Not reported
Consent/Final Order Respondent Name: Not reported
Consent/Final Order Lead Agency: Not reported
Enforcement Type: Not reported
Enforcement Responsible Person: Not reported
Enforcement Responsible Sub-Organization: Not reported
SEP Sequence Number: Not reported
SEP Expenditure Amount: Not reported
SEP Scheduled Completion Date: Not reported
SEP Actual Date: Not reported
SEP Defaulted Date: Not reported
SEP Type: Not reported
SEP Type Description: Not reported
Proposed Amount: Not reported
Final Monetary Amount: Not reported
Paid Amount: Not reported
Final Count: Not reported
Final Amount: Not reported

Found Violation: Yes
Agency Which Determined Violation: State
Violation Short Description: Used Oil - Generators
Date Violation was Determined: 19990111
Actual Return to Compliance Date: 19990111
Return to Compliance Qualifier: Unverifiable
Violation Responsible Agency: State
Scheduled Compliance Date: Not reported
Enforcement Identifier: Not reported
Date of Enforcement Action: Not reported
Enforcement Responsible Agency: Not reported
Enforcement Docket Number: Not reported
Enforcement Attorney: Not reported
Corrective Action Component: Not reported
Appeal Initiated Date: Not reported
Appeal Resolution Date: Not reported
Disposition Status Date: Not reported
Disposition Status: Not reported
Disposition Status Description: Not reported
Consent/Final Order Sequence Number: Not reported
Consent/Final Order Respondent Name: Not reported
Consent/Final Order Lead Agency: Not reported
Enforcement Type: Not reported
Enforcement Responsible Person: Not reported
Enforcement Responsible Sub-Organization: Not reported
SEP Sequence Number: Not reported
SEP Expenditure Amount: Not reported
SEP Scheduled Completion Date: Not reported
SEP Actual Date: Not reported

FRONT END PERFORMANCE (Continued) **1000321466**

SEP Defaulted Date: Not reported
SEP Type: Not reported
SEP Type Description: Not reported
Proposed Amount: Not reported
Final Monetary Amount: Not reported
Paid Amount: Not reported
Final Count: Not reported
Final Amount: Not reported

Evaluation Action Summary:
Evaluation Date: 19990111
Evaluation Responsible Agency: State
Found Violation: Yes
Evaluation Type Description: COMPLIANCE EVALUATION INSPECTION
Evaluation Responsible Person Identifier: TRH
Evaluation Responsible Sub-Organization: SE
Actual Return to Compliance Date: 19990111
Scheduled Compliance Date: Not reported
Date of Request: Not reported
Date Response Received: Not reported
Request Agency: Not reported
Former Citation: Not reported

Evaluation Date: 19990111
Evaluation Responsible Agency: State
Found Violation: Yes
Evaluation Type Description: COMPLIANCE EVALUATION INSPECTION
Evaluation Responsible Person Identifier: TRH
Evaluation Responsible Sub-Organization: SE
Actual Return to Compliance Date: 19990111
Scheduled Compliance Date: Not reported
Date of Request: Not reported
Date Response Received: Not reported
Request Agency: Not reported
Former Citation: Not reported

FINDS:
Registry ID: 110002556742

Click Here for FRS Facility Detail Report:

Environmental Interest/Information System:
The Florida Integrated Environmental System Today (FIESTA) Data Maintenance (FDM) System maintains entity, environmental interest, and affiliation data.
The Resource Conservation and Recovery Act Information System (RCRAInfo) is EPA's comprehensive information system in support of the Resource Conservation and Recovery Act (RCRA) of 1976 and the Hazardous and Solid Waste Amendments (HSWA) of 1984. It tracks many types of information about generators, transporters, treaters, storers, and disposers of hazardous waste.

Click this hyperlink while viewing on your computer to access additional FINDS: detail in the EDR Site Report.

ECHO:

FRONT END PERFORMANCE (Continued) **1000321466**

Envid: 1000321466
Registry ID: 110002556742

DFR URL:
Name: FRONT END PERFORMANCE
Address: 4153 SW 47TH AVE # 141-145
City,State,Zip: DAVIE, FL 33314

BROWARD CO. HM:
Name: OMEGA TAC FINISHING
Address: 4153 SW 47TH AVE
City,State,Zip: DAVIE, FL 33314
Region: BROWARD
Facility ID: 20912
Alt Location: Not reported
Facility Status: OPEN

Name: FRONT END PERFORMANCE
Address: 4153 SW 47TH AVE
City,State,Zip: DAVIE, FL 33314
Region: BROWARD
Facility ID: 03093
Alt Location: Not reported
Facility Status: OPEN

R148 **OMEGA FISHING, LLC** **FL HAZ WASTE** **S130097600**
NNW **4153 SW 47TH AVE SW 107** **N/A**
1/8-1/4 **DAVIE, FL 33314**
0.231 mi.
1219 ft. **Site 6 of 14 in cluster R**

Relative:
Higher

Actual:
6 ft.

HAZ WASTE:
Facility ID: 218796
Name: OMEGA FISHING, LLC
Address: 4153 SW 47TH AVE SW 107
City,State,Zip: DAVIE, FL 33314
County: BROWARD
Telephone: (954)777-1141
Email: Not reported
Status: O - OUT OF BUSINESS
Generator Status: N - NOT A HAZARDOUS WASTE GENERATOR
EPA ID: NA
Other ID: 16770
Old Facility ID: Not reported
SIC: 3471 - MANUFACTURING - PLATING AND POLISHING
Verified: V - VERIFICATION BY ON-SITE VISIT
Verified Date: 11/06/2020
Hazardous Waste LBS/YEAR: 0
Wastes: 0

R149 **MONSTER MOTORSPORTS, INC.** **FL HAZ WASTE** **S130090704**
North **4149 47TH AVE SW B** **N/A**
1/8-1/4 **DAVIE, FL 33314**
0.234 mi.
1234 ft. **Site 7 of 14 in cluster R**

Relative:
Higher

Actual:
5 ft.

HAZ WASTE:

Facility ID:	211753
Name:	MONSTER MOTORSPORTS, INC.
Address:	4149 47TH AVE SW B
City,State,Zip:	DAVIE, FL 33314
County:	BROWARD
Telephone:	(954)358-5884
Email:	Not reported
Status:	A - ACTIVE - WASTE GENERATOR
Generator Status:	N - NOT A HAZARDOUS WASTE GENERATOR
EPA ID:	NA
Other ID:	13475
Old Facility ID:	Not reported
SIC:	7538 - SERVICES - GENERAL AUTOMOTIVE REPAIR SHOPS
Verified:	V - VERIFICATION BY ON-SITE VISIT
Verified Date:	10/25/2018
Hazardous Waste LBS/YEAR:	0
Wastes:	4

R150 **MONSTER MOTORSPORTS, INC.** **FL BROWARD CO. HM** **S103298116**
North **4149 SW 47TH AVE** **N/A**
1/8-1/4 **DAVIE, FL 33314**
0.234 mi.
1234 ft. **Site 8 of 14 in cluster R**

Relative:
Higher

Actual:
5 ft.

BROWARD CO. HM:

Name:	YORK DISTRIBUTORS
Address:	4149 SW 47TH AVE
City,State,Zip:	DAVIE, FL 33314
Region:	BROWARD
Facility ID:	03271
Alt Location:	Not reported
Facility Status:	OPEN

Name:	MONSTER MOTORSPORTS, INC.
Address:	4149 SW 47TH AVE
City,State,Zip:	DAVIE, FL 33314
Region:	BROWARD
Facility ID:	13475
Alt Location:	Not reported
Facility Status:	OPEN

R151 **YORK DISTRIBUTORS** **FL HAZ WASTE** **S130186459**
North **4149 47 AVE SW** **N/A**
1/8-1/4 **DAVIE, FL 33314**
0.234 mi.
1234 ft. **Site 9 of 14 in cluster R**

Relative:
Higher

Actual:
5 ft.

HAZ WASTE:

Facility ID:	8795
Name:	YORK DISTRIBUTORS
Address:	4149 47 AVE SW

YORK DISTRIBUTORS (Continued) **S130186459**

City,State,Zip:	DAVIE, FL 33314
County:	BROWARD
Telephone:	(954)587-4444
Email:	Not reported
Status:	I - INACTIVE - DOES NOT GENERATE WASTE
Generator Status:	N - NOT A HAZARDOUS WASTE GENERATOR
EPA ID:	Not reported
Other ID:	03271
Old Facility ID:	613272
SIC:	5191 - WHOLESALE TRADE - FARM SUPPLIES
Verified:	V - VERIFICATION BY ON-SITE VISIT
Verified Date:	01/28/2003
Hazardous Waste LBS/YEAR:	0
Wastes:	0

V152 **GROWERS FORD TRACTOR CO** **RCRA NonGen / NLR** **1000498394**
West **5250 GRIFFIN RD** **FINDS** **FLD981865819**
1/8-1/4 **FORT LAUDERDALE, FL 33314** **ECHO**
0.235 mi.
1239 ft. **Site 3 of 3 in cluster V**

Relative: **Lower**
Actual: **3 ft.**

RCRA Listings:

Date Form Received by Agency:		20101124
Handler Name:		Growers Ford Tractor Co
Handler Address:		Griffin Rd
Handler City,State,Zip:		FORT LAUDERDALE, FL 33314
EPA ID:		FLD981865819
Contact Name:		ROBERT BLOEMEKE
Contact Address:		GRIFFIN RD
Contact City,State,Zip:		FORT LAUDERDALE, FL 33314
Contact Telephone:		305-583-1244
Contact Fax:		Not reported
Contact Email:		Not reported
Contact Title:		Not reported
EPA Region:		04
Land Type:		Private
Federal Waste Generator Description:		Not a generator, verified
Non-Notifier:		Not reported
Biennial Report Cycle:		Not reported
Accessibility:		Not reported
Active Site Indicator:		Not reported
State District Owner:		Fl
State District:		SE
Mailing Address:		GRIFFIN RD
Mailing City,State,Zip:		FORT LAUDERDALE, FL 33314
Owner Name:	Robert Bloemeke	
Owner Type:		Private
Operator Name:	Not reported	
Operator Type:		Not reported
Short-Term Generator Activity:		No
Importer Activity:		No
Mixed Waste Generator:		No
Transporter Activity:		No
Transfer Facility Activity:		No
Recycler Activity with Storage:		No
Small Quantity On-Site Burner Exemption:		No
Smelting Melting and Refining Furnace Exemption:		No
Underground Injection Control:		No

GROWERS FORD TRACTOR CO (Continued) **1000498394**

Off-Site Waste Receipt:	No
Universal Waste Indicator:	No
Universal Waste Destination Facility:	No
Federal Universal Waste:	No
Active Site State-Reg Handler:	---
Federal Facility Indicator:	Not reported
Hazardous Secondary Material Indicator:	N
Sub-Part K Indicator:	Not reported
2018 GPRA Permit Baseline:	Not on the Baseline
2018 GPRA Renewals Baseline:	Not on the Baseline
202 GPRA Corrective Action Baseline:	No
Subject to Corrective Action Universe:	No
Non-TSDFs Where RCRA CA has Been Imposed Universe:	No
Corrective Action Priority Ranking:	No NCAPS ranking
Environmental Control Indicator:	No
Institutional Control Indicator:	No
Human Exposure Controls Indicator:	N/A
Groundwater Controls Indicator:	N/A
Significant Non-Complier Universe:	No
Unaddressed Significant Non-Complier Universe:	No
Addressed Significant Non-Complier Universe:	No
Significant Non-Complier With a Compliance Schedule Universe:	No
Financial Assurance Required:	Not reported
Handler Date of Last Change:	20110623
Recognized Trader-Importer:	No
Recognized Trader-Exporter:	No
Importer of Spent Lead Acid Batteries:	No
Exporter of Spent Lead Acid Batteries:	No
Recycler Activity Without Storage:	No
Manifest Broker:	No
Sub-Part P Indicator:	No

Handler - Owner Operator:

Owner/Operator Indicator:	Owner
Owner/Operator Name: ROBERT BLOEMEKE	
Legal Status:	Private
Date Became Current:	19961018
Date Ended Current:	Not reported
Owner/Operator Address:	5250 GRIFFIN RD
Owner/Operator City,State,Zip:	FORT LAUDERDALE, FL 33314
Owner/Operator Telephone:	Not reported
Owner/Operator Telephone Ext:	Not reported
Owner/Operator Fax:	Not reported
Owner/Operator Email:	Not reported

Owner/Operator Indicator:	Owner
Owner/Operator Name: ROBERT BLOEMEKE	
Legal Status:	Private
Date Became Current:	19961018
Date Ended Current:	Not reported
Owner/Operator Address:	5250 GRIFFIN RD
Owner/Operator City,State,Zip:	FORT LAUDERDALE, FL 33314
Owner/Operator Telephone:	Not reported
Owner/Operator Telephone Ext:	Not reported
Owner/Operator Fax:	Not reported
Owner/Operator Email:	Not reported

GROWERS FORD TRACTOR CO (Continued) **1000498394**

Historic Generators:

Receive Date:	20101124
Handler Name:	GROWERS FORD TRACTOR CO
Federal Waste Generator Description:	Not a generator, verified
State District Owner:	Fl
Large Quantity Handler of Universal Waste:	No
Recognized Trader Importer:	No
Recognized Trader Exporter:	No
Spent Lead Acid Battery Importer:	No
Spent Lead Acid Battery Exporter:	No
Current Record:	Yes
Non Storage Recycler Activity:	Not reported
Electronic Manifest Broker:	Not reported

Receive Date:	19881214
Handler Name:	GROWERS FORD TRACTOR CO
Federal Waste Generator Description:	Small Quantity Generator
State District Owner:	Fl
Large Quantity Handler of Universal Waste:	No
Recognized Trader Importer:	No
Recognized Trader Exporter:	No
Spent Lead Acid Battery Importer:	No
Spent Lead Acid Battery Exporter:	No
Current Record:	No
Non Storage Recycler Activity:	Not reported
Electronic Manifest Broker:	Not reported

List of NAICS Codes and Descriptions:
NAICS Codes: No NAICS Codes Found

Facility Has Received Notices of Violations:
Violations: No Violations Found

Evaluation Action Summary:
Evaluations: No Evaluations Found

FINDS:
Registry ID: 110002552121

Click Here for FRS Facility Detail Report:

Environmental Interest/Information System:
The Florida Integrated Environmental System Today (FIESTA) Data Maintenance (FDM) System maintains entity, environmental interest, and affiliation data.
The Resource Conservation and Recovery Act Information System (RCRAInfo) is EPA's comprehensive information system in support of the Resource Conservation and Recovery Act (RCRA) of 1976 and the Hazardous and Solid Waste Amendments (HSWA) of 1984. It tracks many types of information about generators, transporters, treaters, storers, and disposers of hazardous waste.

Click this hyperlink while viewing on your computer to access additional FINDS: detail in the EDR Site Report.

GROWERS FORD TRACTOR CO (Continued) **1000498394**

ECHO:
Envid: 1000498394
Registry ID: 110002552121

DFR URL:
Name: GROWERS FORD TRACTOR CO
Address: 5250 GRIFFIN RD
City,State,Zip: FORT LAUDERDALE, FL 33314

R153 **RED SMITH FOODS** **FL BROWARD CO. HM** **S126321315**
North **4145 SW 47TH AVE** **N/A**
1/8-1/4 **DAVIE, FL 33314**
0.237 mi.
1250 ft. **Site 10 of 14 in cluster R**

Relative:
Higher

Actual:
5 ft.

BROWARD CO. HM:
Name: RED SMITH FOODS
Address: 4145 SW 47TH AVE
City,State,Zip: DAVIE, FL 33314
Region: BROWARD
Facility ID: 20892
Alt Location: Not reported
Facility Status: OPEN

R154 **D'S SCRAP YARD** **FL BROWARD CO. HM** **U004038408**
North **4150 SW 47TH AVE** **N/A**
1/8-1/4 **DAVIE, FL 33314**
0.239 mi.
1260 ft. **Site 11 of 14 in cluster R**

Relative:
Higher

Actual:
5 ft.

BROWARD CO. HM:
Name: D'S SCRAP YARD
Address: 4150 SW 47TH AVE
City,State,Zip: DAVIE, FL 33314
Region: BROWARD
Facility ID: 00852
Alt Location: Not reported
Facility Status: CLOSED

R155 **D'S SCRAP YARD** **FL HAZ WASTE** **S130173294**
North **4150 47TH SW** **N/A**
1/8-1/4 **DAVIE, FL 33314**
0.239 mi.
1260 ft. **Site 12 of 14 in cluster R**

Relative:
Higher

Actual:
5 ft.

HAZ WASTE:
Facility ID: 7115
Name: D'S SCRAP YARD
Address: 4150 47TH SW
City,State,Zip: DAVIE, FL 33314
County: BROWARD
Telephone: (954)472-9806
Email: Not reported
Status: O - OUT OF BUSINESS

D'S SCRAP YARD (Continued) **S130173294**

Generator Status:	N - NOT A HAZARDOUS WASTE GENERATOR
EPA ID:	Not reported
Other ID:	Not reported
Old Facility ID:	611342
SIC:	5093 - WHOLESALE TRADE - SCRAP AND WASTE MATERIALS
Verified:	V - VERIFICATION BY ON-SITE VISIT
Verified Date:	10/03/2008
Hazardous Waste LBS/YEAR:	0
Wastes:	0

R156 **D'S SCRAP YARD** **FL AST** **U003340013**
North **4150 SW 47TH AVE** **N/A**
1/8-1/4 **DAVIE, FL 33314**
0.239 mi.
1260 ft. **Site 13 of 14 in cluster R**

Relative:
Higher

Actual:
5 ft.

AST:

Facility ID:	8841663
Name:	D'S SCRAP YARD
Address:	4150 SW 47TH AVE
City,State,Zip:	DAVIE, FL 33314
Facility Phone:	9545835255
Facility Status:	OPEN
Facility Type:	C
Type Description:	Fuel user/Non-retail
Depco:	P
Region:	STATE
Positioning Method:	AGPS
Latitude/Longitude:	26 2 30 / 80 12 20

Tank:

Tank ID:	1
Tank Capacity:	500
Tank Location:	ABOVEGROUND
Tank Status:	U-In Service
Status Date:	Not reported
Install Date:	Not reported
Substance:	D
Content Description:	Vehicular Diesel
Vessel Indicator:	TANK
DEP Contractor:	P

Owner:

Owner ID:	6124
Owner Name:	DS SCRAP YARD
Owner Address:	4150 SW 47TH AVE
Owner Address 2:	Not reported
Owner City,State,Zip:	DAVIE, FL 33314
Owner Contact:	DENNELLI ROSEMARIE
Owner Phone:	3054722072

R157 **TR3 PERFORMANCE, INC.** **FL BROWARD CO. HM** **S125829121**
North **4141 SW 47TH AVE** **N/A**
1/8-1/4 **DAVIE, FL 33312**
0.240 mi.
1267 ft. **Site 14 of 14 in cluster R**

Relative: **Higher**
Actual: **5 ft.**

BROWARD CO. HM:

Name:	TR3 PERFORMANCE, INC.
Address:	4141 SW 47TH AVE
City,State,Zip:	DAVIE, FL 33312
Region:	BROWARD
Facility ID:	20019
Alt Location:	Not reported
Facility Status:	OPEN

W158 **PULSE MEDICAL INC** **RCRA-VSQG** **1012177033**
North **4131 SW 47TH AVE** **FLR000152942**
1/8-1/4 **DAVIE, FL 33314**
0.248 mi.
1309 ft. **Site 1 of 8 in cluster W**

Relative: **Higher**
Actual: **5 ft.**

RCRA Listings:

Date Form Received by Agency:		20090212
Handler Name:		Pulse Medical Inc
Handler Address:		Sw 47th Ave
Handler City,State,Zip:		DAVIE, FL 33314-4036
EPA ID:		FLR000152942
Contact Name:		GORDON BOYCE
Contact Address:		SW 47TH AVE SUITE 1404
Contact City,State,Zip:		DAVIE, FL 33314
Contact Telephone:		Not reported
Contact Fax:		Not reported
Contact Email:		Not reported
Contact Title:		Not reported
EPA Region:		04
Land Type:		Private
Federal Waste Generator Description:		Conditionally Exempt Small Quantity Generator
Non-Notifier:		X
Biennial Report Cycle:		Not reported
Accessibility:		Not reported
Active Site Indicator:		Handler Activities
State District Owner:		Fl
State District:		SE
Mailing Address:		SW 47TH AVE
Mailing City,State,Zip:		DAVIE, FL 33314-4036
Owner Name:	Gordon Boyce	
Owner Type:		Private
Operator Name:	Not reported	
Operator Type:		Not reported
Short-Term Generator Activity:		No
Importer Activity:		No
Mixed Waste Generator:		No
Transporter Activity:		No
Transfer Facility Activity:		No
Recycler Activity with Storage:		No
Small Quantity On-Site Burner Exemption:		No
Smelting Melting and Refining Furnace Exemption:		No
Underground Injection Control:		No
Off-Site Waste Receipt:		No
Universal Waste Indicator:		No

PULSE MEDICAL INC (Continued) **1012177033**

Universal Waste Destination Facility:	No
Federal Universal Waste:	No
Active Site State-Reg Handler:	---
Federal Facility Indicator:	Not reported
Hazardous Secondary Material Indicator:	N
Sub-Part K Indicator:	Not reported
2018 GPRA Permit Baseline:	Not on the Baseline
2018 GPRA Renewals Baseline:	Not on the Baseline
202 GPRA Corrective Action Baseline:	No
Subject to Corrective Action Universe:	No
Non-TSDFs Where RCRA CA has Been Imposed Universe:	No
Corrective Action Priority Ranking:	No NCAPS ranking
Environmental Control Indicator:	No
Institutional Control Indicator:	No
Human Exposure Controls Indicator:	N/A
Groundwater Controls Indicator:	N/A
Significant Non-Complier Universe:	No
Unaddressed Significant Non-Complier Universe:	No
Addressed Significant Non-Complier Universe:	No
Significant Non-Complier With a Compliance Schedule Universe:	No
Financial Assurance Required:	Not reported
Handler Date of Last Change:	20110623
Recognized Trader-Importer:	No
Recognized Trader-Exporter:	No
Importer of Spent Lead Acid Batteries:	No
Exporter of Spent Lead Acid Batteries:	No
Recycler Activity Without Storage:	No
Manifest Broker:	No
Sub-Part P Indicator:	No

Handler - Owner Operator:

Owner/Operator Indicator:	Owner
Owner/Operator Name: BOYCE GORDON	
Legal Status:	Private
Date Became Current:	20090217
Date Ended Current:	Not reported
Owner/Operator Address:	4131 SW 47TH AVE SUITE 1404
Owner/Operator City,State,Zip:	DAVIE, FL 33314
Owner/Operator Telephone:	Not reported
Owner/Operator Telephone Ext:	Not reported
Owner/Operator Fax:	Not reported
Owner/Operator Email:	Not reported

Owner/Operator Indicator:	Owner
Owner/Operator Name: GORDON BOYCE	
Legal Status:	Private
Date Became Current:	20090217
Date Ended Current:	Not reported
Owner/Operator Address:	4131 SW 47TH AVE SUITE 1404
Owner/Operator City,State,Zip:	DAVIE, FL 33314
Owner/Operator Telephone:	Not reported
Owner/Operator Telephone Ext:	Not reported
Owner/Operator Fax:	Not reported
Owner/Operator Email:	Not reported

Owner/Operator Indicator:	Owner

PULSE MEDICAL INC (Continued) **1012177033**

Owner/Operator Name: PULSE MEDICAL INC
Legal Status: Private
Date Became Current: 20090217
Date Ended Current: Not reported
Owner/Operator Address: 4131 SW 47TH AVE SUITE 1404
Owner/Operator City,State,Zip: DAVIE, FL 33314
Owner/Operator Telephone: Not reported
Owner/Operator Telephone Ext: Not reported
Owner/Operator Fax: Not reported
Owner/Operator Email: Not reported

Owner/Operator Indicator: Owner
Owner/Operator Name: PULSE MEDICAL INC
Legal Status: Private
Date Became Current: 20090217
Date Ended Current: Not reported
Owner/Operator Address: 4131 SW 47TH AVE SUITE 1404
Owner/Operator City,State,Zip: DAVIE, FL 33314
Owner/Operator Telephone: Not reported
Owner/Operator Telephone Ext: Not reported
Owner/Operator Fax: Not reported
Owner/Operator Email: Not reported

Owner/Operator Indicator: Owner
Owner/Operator Name: PULSE MEDICAL INC
Legal Status: Private
Date Became Current: 20090217
Date Ended Current: Not reported
Owner/Operator Address: 4131 SW 47TH AVE
Owner/Operator City,State,Zip: DAVIE, FL 33314-4036
Owner/Operator Telephone: Not reported
Owner/Operator Telephone Ext: Not reported
Owner/Operator Fax: Not reported
Owner/Operator Email: Not reported

Owner/Operator Indicator: Owner
Owner/Operator Name: PULSE MEDICAL INC
Legal Status: Private
Date Became Current: 20090217
Date Ended Current: Not reported
Owner/Operator Address: 4131 SW 47TH AVE
Owner/Operator City,State,Zip: DAVIE, FL 33314-4036
Owner/Operator Telephone: Not reported
Owner/Operator Telephone Ext: Not reported
Owner/Operator Fax: Not reported
Owner/Operator Email: Not reported

Historic Generators:
Receive Date: 20090212
Handler Name: PULSE MEDICAL INC
Federal Waste Generator Description: Very Small Quantity Generator (formerly Conditionally-Exempt Small Quantity Generator
State District Owner: Fl
Large Quantity Handler of Universal Waste: No
Recognized Trader Importer: No
Recognized Trader Exporter: No
Spent Lead Acid Battery Importer: No

PULSE MEDICAL INC (Continued) **1012177033**

Spent Lead Acid Battery Exporter: No
Current Record: Yes
Non Storage Recycler Activity: Not reported
Electronic Manifest Broker: Not reported

List of NAICS Codes and Descriptions:
NAICS Code: 332999
NAICS Description: All Other Miscellaneous Fabricated Metal Product Manufacturing

Has the Facility Received Notices of Violations:
Found Violation: No
Agency Which Determined Violation: Not reported
Violation Short Description: Not reported
Date Violation was Determined: Not reported
Actual Return to Compliance Date: Not reported
Return to Compliance Qualifier: Not reported
Violation Responsible Agency: Not reported
Scheduled Compliance Date: Not reported
Enforcement Identifier: Not reported
Date of Enforcement Action: Not reported
Enforcement Responsible Agency: Not reported
Enforcement Docket Number: Not reported
Enforcement Attorney: Not reported
Corrective Action Component: Not reported
Appeal Initiated Date: Not reported
Appeal Resolution Date: Not reported
Disposition Status Date: Not reported
Disposition Status: Not reported
Disposition Status Description: Not reported
Consent/Final Order Sequence Number: Not reported
Consent/Final Order Respondent Name: Not reported
Consent/Final Order Lead Agency: Not reported
Enforcement Type: Not reported
Enforcement Responsible Person: Not reported
Enforcement Responsible Sub-Organization: Not reported
SEP Sequence Number: Not reported
SEP Expenditure Amount: Not reported
SEP Scheduled Completion Date: Not reported
SEP Actual Date: Not reported
SEP Defaulted Date: Not reported
SEP Type: Not reported
SEP Type Description: Not reported
Proposed Amount: Not reported
Final Monetary Amount: Not reported
Paid Amount: Not reported
Final Count: Not reported
Final Amount: Not reported

Evaluation Action Summary:
Evaluation Date: 20090212
Evaluation Responsible Agency: State
Found Violation: No
Evaluation Type Description: COMPLIANCE EVALUATION INSPECTION
Evaluation Responsible Person Identifier: CHW
Evaluation Responsible Sub-Organization: SE
Actual Return to Compliance Date: Not reported

PULSE MEDICAL INC (Continued) **1012177033**

Scheduled Compliance Date:	Not reported
Date of Request:	Not reported
Date Response Received:	Not reported
Request Agency:	Not reported
Former Citation:	Not reported

W159 **EVIO LABS** **E MANIFEST** **1027822762**
North **4131 SW 47TH AVE STE 1408** **N/A**
1/8-1/4 **DAVIE, FL 33314**
0.248 mi.
1309 ft. **Site 2 of 8 in cluster W**

Relative:
Higher

Actual:
5 ft.

E MANIFEST:

Manifest Tracking Number:	018557896JJK
Last Updated Date:	20181110
Shipped Date:	20180919
Received Date:	20180927
Manifest Status:	Signed
Submission Type:	DataImage5Copy
Origin Type:	Service
Generator EPA ID:	CESQG
Generator Name:	Evio Labs
Generator Location Street Number:	Not reported
Generator Location Street 1:	4131 SW 47TH AVE STE 1408
Generator Location Street 2:	Not reported
Generator Location City:	DAVIE
Generator Location State:	FL
Generator Location Zip:	33314
Generator Mail Street Number:	Not reported
Generator Mail Street 1:	4131 SW 47TH AVE STE 1408
Generator Mail Street 2:	Not reported
Generator Mail City:	DAVIE
Generator Mail Zip:	33314-4036
Generator Mail State:	FL
Generator Contact Company Name:	Not reported
Designated Facility EPA ID:	ALD094476793
Designated Facility Name:	Allworth, Llc
Designated Facility Mail Street Number:	Not reported
Designated Facility Mail Street 1:	Not reported
Designated Facility Mail Street 2:	500 Medco Road
Designated Facility Mail City:	Birmingham
Designated Facility Mail Zip:	35217
Designated Facility Mail State:	AL
Designated Facility Location Street Number:	Not reported
Designated Facility Location Street 1:	500 Medco Road
Designated Facility Location Street 2:	Not reported
Designated Facility Location City:	Birmingham
Designated Facility Location Zip:	35217
Designated Facility Location State:	AL
Designated Facility Contact Company Name:	Not reported
Manifest Residue Indicator:	N
Rejection Indicator:	N

Federal Waste:

Manifest Tracking Number:	018557896JJK
Waste Line Number:	1

EVIO LABS (Continued) **1027822762**

Federal Waste Code: D001
Federal Waste: IGNITABLE WASTE

Manifest Tracking Number: 018557896JJK
Waste Line Number: 1
Federal Waste Code: F003
Federal Waste: THE FOLLOWING SPENT NONHALOGENATED SOLVENTS: XYLENE, ACETONE, ETHYL ACETATE, ETHYL BENZENE, ETHYL ETHER, METHYL ISOBUTYL KETONE, N-BUTYL ALCOHOL, CYCLOHEXANONE, AND METHANOL; ALL SPENT SOLVENT MIXTURES/BLENDS CONTAINING, BEFORE USE, ONLY THE ABOVE SPENT NONHALOGENATED SOLVENTS; AND ALL SPENT SOLVENT MIXTURES/BLENDS CONTAINING, BEFORE USE, ONE OR MORE OF THE ABOVE NONHALOGENATED SOLVENTS, AND A TOTAL OF TEN PERCENT OR MORE (BY VOLUME) OF ONE OR MORE OF THOSE SOLVENTS LISTED IN F001, F002, F004, AND F005; AND STILL BOTTOMS FROM THE RECOVERY OF THESE SPENT SOLVENTS AND SPENT SOLVENT MIXTURES.

Transporter:
Manifest Tracking Number: 018557896JJK
Transporter Line Number: 1
Transporter EPA ID: NJD054126164
Transporter Name: Freehold Cartage Inc

Manifest Tracking Number: 018557896JJK
Transporter Line Number: 2
Transporter EPA ID: MNS000110924
Transporter Name: Stericycle Specialty Waste Solutions Inc

Waste Line:
Manifest Tracking Number: 018557896JJK
Waste Line Number: 1
U.S. DOT Hazardous Indicator: Y
U.S. DOT ID Number: UN1230
U.S. DOT Description: Un1230 Waste Methanol Ii 3 6.1 D001 "Toxic"
Non-Hazardous Waste Description: Not reported
Number of Containers: 2
Container Type Code: DF
Container Type Description: Fiberboard or plastic drums, barrels, kegs
Waste Quantity: 110
Quantity Unit of Measure Code: G
Quantity Unit of Measure Description: Gallons
Waste Quantity, in Tons: 0.4587156
Acute Waste Quantity, in Tons: 0
Non-Acute Waste Quantity, in Tons: 0.4587156
Waste Quantity, in Kilograms: 416.06882
Acute Waste Quantity, in Kilograms: 0
Non-Acute Waste Quantity, in Kilorgrams: 416.06882
Management Method Code: H061
Management Method Description: FUEL BLENDING
Waste Residue Indicator: N
Quantity Discrepancy Indicator: N
Waste Type Discrepancy Indicator: N
Waste Density: Not reported
Waste Density Unit of Measure Code: Not reported
Waste Density Unit of Measure Description: Not reported
Form Code: Not reported

EVIO LABS (Continued) **1027822762**

Form Code Description:	Not reported
Source Code:	Not reported
Source Code Description:	Not reported
Waste Minimization Code:	Not reported
Waste Minimization Code Description:	Not reported
Consent Number:	Not reported
EPA Waste Indicator:	Y

W160 **KAYCHA LABS** **FINDS** **1012107625**
North **4131 SW 47TH AVE** **ECHO** **N/A**
1/8-1/4 **DAVIE, FL 33314** **PFAS ECHO**
0.248 mi.
1309 ft. **Site 3 of 8 in cluster W**

Relative:
Higher

Actual:
5 ft.

FINDS:
Registry ID: 110038898084

Click Here for FRS Facility Detail Report:

Environmental Interest/Information System:
The Resource Conservation and Recovery Act Information System (RCRAInfo) is EPA's comprehensive information system in support of the Resource Conservation and Recovery Act (RCRA) of 1976 and the Hazardous and Solid Waste Amendments (HSWA) of 1984. It tracks many types of information about generators, transporters, treaters, storers, and disposers of hazardous waste.
Registry ID: 110071062401

Click Here for FRS Facility Detail Report:

Environmental Interest/Information System:
The Resource Conservation and Recovery Act Information System (RCRAInfo) is EPA's comprehensive information system in support of the Resource Conservation and Recovery Act (RCRA) of 1976 and the Hazardous and Solid Waste Amendments (HSWA) of 1984. It tracks many types of information about generators, transporters, treaters, storers, and disposers of hazardous waste.

Click this hyperlink while viewing on your computer to access additional FINDS: detail in the EDR Site Report.

ECHO:

Envid:	1012107625
Registry ID:	110038898084

DFR URL:

Name:	PULSE MEDICAL INC
Address:	4131 SW 47TH AVE
City,State,Zip:	DAVIE, FL 33314

PFAS ECHO:

Name:	Pulse Medical Inc
Address:	Not reported
City,State,Zip:	DAVIE, FL
Latitude:	26.070025
Longitude:	-80.210885
Count:	1
County:	BROWARD
Status:	Active

KAYCHA LABS (Continued) **1012107625**

Region:	04
Industry:	Metal Machinery Mfg
ECHO Facility Report:	
Facility Percent Minority:	49.543
Facility Derived Tribes:	Seminole Tribe of Florida - 2 mile(s), Seminole Tribe of Florida - 3 mile(s), Seminole Tribe of Florida - 15 mile(s)
Facility Population:	3572.36
EPA Programs:	RCRA
Federal Facility:	No
Federal Agency:	-
Facility FIPS Code:	12011
Facility Indian Country Flag:	N
Facility Collection Method:	INTERPOLATION-PHOTO
Facility Derived HUC:	03090202
Facility Derived WBD:	030902061205
Facility Derived CD113:	23
Facility Derived CB2010:	120110701013065
Facility Major Flag:	-
Facility Active Flag:	Y
Facility Inspection Count:	0
Facility Date Last Inspection:	2/12/2009
Facility Days Last Inspection:	5,791
Facility Informal Count:	0
Facility Date Last Informal Action:	-
Facility Formal Action Count:	0
Facility Date Last Formal Action:	-
Facility Total Penalties:	0
Facility Penalty Count:	-
Facility Date Last Penalty:	-
Facility Last Penalty AMT:	-
Facility QTRS With NC:	0
Facility Programs With SNC:	0
Facility Compliance Status:	No Violation Identified
Facility SNC Flag:	N
AIR Flag:	N
NPDES Flag:	N
SDWIS Flag:	N
RCRA Flag:	Y
TRI Flag:	N
GHG Flag:	N
AIR IDS:	-
CAA Permit Types:	-
CAA NAICS:	-
CAA SICS:	-
NPDES IDS:	-
CWA Permit Types:	-
CWA NAICS:	-
CWA SICS:	-
RCRA IDS:	FLR000152942
RCRA Permit Types:	VSQG
RCRA NAICS:	332999
SDWA IDS:	-
SDWA System Types:	-
SDWA Compliance Status:	-
SDWA SNC Flag:	N
TRI IDS:	-

KAYCHA LABS (Continued) **1012107625**

TRI Releases Transfers: -
TRI On Site Releases: -
TRI Off Site Transfers: -
TRI Reporter: -
Facility IMP Water Flag: -
EJSCREEN Flag US: Y

EJSCREEN Report:

W161 **PULSE MEDICAL, INC.** **FL HAZ WASTE** **S130084492**
North **4131 47 AVENUE SW # 1401** **N/A**
1/8-1/4 **DAVIE, FL 33314**
0.248 mi.
1309 ft. **Site 4 of 8 in cluster W**

Relative:
Higher

Actual:
5 ft.

HAZ WASTE:
Facility ID: 205028
Name: PULSE MEDICAL, INC.
Address: 4131 47 AVENUE SW # 1401
City,State,Zip: DAVIE, FL 33314
County: BROWARD
Telephone: ()-
Email: Not reported
Status: O - OUT OF BUSINESS
Generator Status: N - NOT A HAZARDOUS WASTE GENERATOR
EPA ID: FLR000152942
Other ID: 12984
Old Facility ID: Not reported
SIC: 3842 - MANUFACTURING - SURGICAL APPLIANCES AND SUPPLIES
Verified: V - VERIFICATION BY ON-SITE VISIT
Verified Date: 12/12/2012
Hazardous Waste LBS/YEAR: 0
Wastes: 0

W162 **KAYCHA LABS** **RCRA-SQG** **1026724611**
North **4131 SW 47TH AVE** **E MANIFEST** **FLR000236877**
1/8-1/4 **DAVIE, FL 33314**
0.248 mi.
1309 ft. **Site 5 of 8 in cluster W**

Relative:
Higher

Actual:
5 ft.

RCRA Listings:
Date Form Received by Agency: 20201116
Handler Name: Kaycha Labs
Handler Address: 4131 Sw 47th Ave
Handler City,State,Zip: DAVIE, FL 33314-4036
EPA ID: FLR000236877
Contact Name: CHRISTOPHER MARTINEZ
Contact Address: 4101 SW 47TH AVE #105
Contact City,State,Zip: DAVIE, FL 33314-0000
Contact Telephone: 770-365-7752
Contact Fax: Not reported
Contact Email: CMARTINEZ@KAYCHALABS.COM
Contact Title: PRESIDENT
EPA Region: 04
Land Type: Private
Federal Waste Generator Description: Small Quantity Generator

KAYCHA LABS (Continued) **1026724611**

Non-Notifier:		O
Biennial Report Cycle:		Not reported
Accessibility:		Not reported
Active Site Indicator:		Handler Activities
State District Owner:		Fl
State District:		SE
Mailing Address:		4131 SW 47TH AVE STE 1408
Mailing City,State,Zip:		DAVIE, FL 33314-4036
Owner Name:	New Town Holdings Llc	
Owner Type:		Private
Operator Name:	Kaycha Holdings Llc	
Operator Type:		Private
Short-Term Generator Activity:		No
Importer Activity:		No
Mixed Waste Generator:		No
Transporter Activity:		No
Transfer Facility Activity:		No
Recycler Activity with Storage:		No
Small Quantity On-Site Burner Exemption:		No
Smelting Melting and Refining Furnace Exemption:		No
Underground Injection Control:		No
Off-Site Waste Receipt:		No
Universal Waste Indicator:		No
Universal Waste Destination Facility:		No
Federal Universal Waste:		No
Active Site State-Reg Handler:		---
Federal Facility Indicator:		Not reported
Hazardous Secondary Material Indicator:		N
Sub-Part K Indicator:		Not reported
2018 GPRA Permit Baseline:		Not on the Baseline
2018 GPRA Renewals Baseline:		Not on the Baseline
202 GPRA Corrective Action Baseline:		No
Subject to Corrective Action Universe:		No
Non-TSDFs Where RCRA CA has Been Imposed Universe:		No
Corrective Action Priority Ranking:		No NCAPS ranking
Environmental Control Indicator:		No
Institutional Control Indicator:		No
Human Exposure Controls Indicator:		N/A
Groundwater Controls Indicator:		N/A
Significant Non-Complier Universe:		No
Unaddressed Significant Non-Complier Universe:		No
Addressed Significant Non-Complier Universe:		No
Significant Non-Complier With a Compliance Schedule Universe:		No
Financial Assurance Required:		Not reported
Handler Date of Last Change:		20240315
Recognized Trader-Importer:		No
Recognized Trader-Exporter:		No
Importer of Spent Lead Acid Batteries:		No
Exporter of Spent Lead Acid Batteries:		No
Recycler Activity Without Storage:		No
Manifest Broker:		No
Sub-Part P Indicator:		No

Hazardous Waste Summary:

Waste Code:	D001
Waste Description:	Ignitable Waste

KAYCHA LABS (Continued) **1026724611**

Waste Code: F003
Waste Description: The Following Spent Nonhalogenated Solvents: Xylene, Acetone, Ethyl Acetate, Ethyl Benzene, Ethyl Ether, Methyl Isobutyl Ketone, N-Butyl Alcohol, Cyclohexanone, And Methanol; All Spent Solvent Mixtures/Blends Containing, Before Use, Only The Above Spent Nonhalogenated Solvents; And All Spent Solvent Mixtures/Blends Containing, Before Use, One Or More Of The Above Nonhalogenated Solvents, And A Total Of Ten Percent Or More (By Volume) Of One Or More Of Those Solvents Listed In F001, F002, F004, And F005; And Still Bottoms From The Recovery Of These Spent Solvents And Spent Solvent Mixtures.

Waste Code: U003
Waste Description: Acetonitrile (I,T)

Waste Code: U217
Waste Description: Nitric Acid, Thallium(1+) Salt (Or) Thallium(I) Nitrate

Handler - Owner Operator:

Owner/Operator Indicator:	Operator
Owner/Operator Name: KAYCHA HOLDINGS LLC	
Legal Status:	Private
Date Became Current:	20171221
Date Ended Current:	Not reported
Owner/Operator Address:	4131 SW 47TH AVE
Owner/Operator City,State,Zip:	DAVIE, FL 33314-0000
Owner/Operator Telephone:	904-783-5000
Owner/Operator Telephone Ext:	Not reported
Owner/Operator Fax:	Not reported
Owner/Operator Email:	Not reported

Owner/Operator Indicator:	Owner
Owner/Operator Name: NEW TOWN HOLDINGS LLC	
Legal Status:	Private
Date Became Current:	19880101
Date Ended Current:	Not reported
Owner/Operator Address:	3801-3901
Owner/Operator City,State,Zip:	DAVIE, FL 33314-0000
Owner/Operator Telephone:	407-659-0120
Owner/Operator Telephone Ext:	Not reported
Owner/Operator Fax:	Not reported
Owner/Operator Email:	Not reported

Owner/Operator Indicator:	Owner
Owner/Operator Name: NEW TOWN HOLDINGS LLC	
Legal Status:	Private
Date Became Current:	19880101
Date Ended Current:	Not reported
Owner/Operator Address:	3801-3901
Owner/Operator City,State,Zip:	DAVIE, FL 33314-0000
Owner/Operator Telephone:	904-783-5000
Owner/Operator Telephone Ext:	Not reported
Owner/Operator Fax:	Not reported
Owner/Operator Email:	Not reported

Owner/Operator Indicator:	Operator
Owner/Operator Name: KAYCHA HOLDINGS LLC	

KAYCHA LABS (Continued) **1026724611**

Legal Status:	Private
Date Became Current:	20171221
Date Ended Current:	Not reported
Owner/Operator Address:	4131 SW 47TH AVE
Owner/Operator City,State,Zip:	DAVIE, FL 33314-0000
Owner/Operator Telephone:	407-659-0120
Owner/Operator Telephone Ext:	Not reported
Owner/Operator Fax:	Not reported
Owner/Operator Email:	Not reported

Historic Generators:

Receive Date:	20201001
Handler Name: KAYCHA LABS	
Federal Waste Generator Description:	Small Quantity Generator
State District Owner:	Fl
Large Quantity Handler of Universal Waste:	No
Recognized Trader Importer:	No
Recognized Trader Exporter:	No
Spent Lead Acid Battery Importer:	No
Spent Lead Acid Battery Exporter:	No
Current Record:	No
Non Storage Recycler Activity:	No
Electronic Manifest Broker:	No

Receive Date:	20201116
Handler Name: KAYCHA LABS	
Federal Waste Generator Description:	Small Quantity Generator
State District Owner:	Fl
Large Quantity Handler of Universal Waste:	No
Recognized Trader Importer:	No
Recognized Trader Exporter:	No
Spent Lead Acid Battery Importer:	No
Spent Lead Acid Battery Exporter:	No
Current Record:	Yes
Non Storage Recycler Activity:	No
Electronic Manifest Broker:	No

List of NAICS Codes and Descriptions:

NAICS Code:	541380
NAICS Description:	Testing Laboratories And Services

Has the Facility Received Notices of Violations:

Found Violation:	Yes
Agency Which Determined Violation:	State
Violation Short Description:	Generators - General
Date Violation was Determined:	20201001
Actual Return to Compliance Date:	20201130
Return to Compliance Qualifier:	Unverifiable
Violation Responsible Agency:	State
Scheduled Compliance Date:	Not reported
Enforcement Identifier:	Not reported
Date of Enforcement Action:	Not reported
Enforcement Responsible Agency:	Not reported
Enforcement Docket Number:	Not reported
Enforcement Attorney:	Not reported
Corrective Action Component:	Not reported

KAYCHA LABS (Continued) **1026724611**

Appeal Initiated Date: Not reported
Appeal Resolution Date: Not reported
Disposition Status Date: Not reported
Disposition Status: Not reported
Disposition Status Description: Not reported
Consent/Final Order Sequence Number: Not reported
Consent/Final Order Respondent Name: Not reported
Consent/Final Order Lead Agency: Not reported
Enforcement Type: Not reported
Enforcement Responsible Person: Not reported
Enforcement Responsible Sub-Organization: Not reported
SEP Sequence Number: Not reported
SEP Expenditure Amount: Not reported
SEP Scheduled Completion Date: Not reported
SEP Actual Date: Not reported
SEP Defaulted Date: Not reported
SEP Type: Not reported
SEP Type Description: Not reported
Proposed Amount: Not reported
Final Monetary Amount: Not reported
Paid Amount: Not reported
Final Count: Not reported
Final Amount: Not reported

Found Violation: Yes
Agency Which Determined Violation: State
Violation Short Description: Generators - General
Date Violation was Determined: 20201005
Actual Return to Compliance Date: 20201130
Return to Compliance Qualifier: Unverifiable
Violation Responsible Agency: State
Scheduled Compliance Date: Not reported
Enforcement Identifier: Not reported
Date of Enforcement Action: Not reported
Enforcement Responsible Agency: Not reported
Enforcement Docket Number: Not reported
Enforcement Attorney: Not reported
Corrective Action Component: Not reported
Appeal Initiated Date: Not reported
Appeal Resolution Date: Not reported
Disposition Status Date: Not reported
Disposition Status: Not reported
Disposition Status Description: Not reported
Consent/Final Order Sequence Number: Not reported
Consent/Final Order Respondent Name: Not reported
Consent/Final Order Lead Agency: Not reported
Enforcement Type: Not reported
Enforcement Responsible Person: Not reported
Enforcement Responsible Sub-Organization: Not reported
SEP Sequence Number: Not reported
SEP Expenditure Amount: Not reported
SEP Scheduled Completion Date: Not reported
SEP Actual Date: Not reported
SEP Defaulted Date: Not reported
SEP Type: Not reported
SEP Type Description: Not reported
Proposed Amount: Not reported

KAYCHA LABS (Continued) **1026724611**

Final Monetary Amount: Not reported
Paid Amount: Not reported
Final Count: Not reported
Final Amount: Not reported

Found Violation: Yes
Agency Which Determined Violation: State
Violation Short Description: Generators - General
Date Violation was Determined: 20201005
Actual Return to Compliance Date: 20201130
Return to Compliance Qualifier: Unverifiable
Violation Responsible Agency: State
Scheduled Compliance Date: Not reported
Enforcement Identifier: Not reported
Date of Enforcement Action: Not reported
Enforcement Responsible Agency: Not reported
Enforcement Docket Number: Not reported
Enforcement Attorney: Not reported
Corrective Action Component: Not reported
Appeal Initiated Date: Not reported
Appeal Resolution Date: Not reported
Disposition Status Date: Not reported
Disposition Status: Not reported
Disposition Status Description: Not reported
Consent/Final Order Sequence Number:Not reported
Consent/Final Order Respondent Name: Not reported
Consent/Final Order Lead Agency: Not reported
Enforcement Type: Not reported
Enforcement Responsible Person: Not reported
Enforcement Responsible Sub-Organization: Not reported
SEP Sequence Number: Not reported
SEP Expenditure Amount: Not reported
SEP Scheduled Completion Date: Not reported
SEP Actual Date: Not reported
SEP Defaulted Date: Not reported
SEP Type: Not reported
SEP Type Description: Not reported
Proposed Amount: Not reported
Final Monetary Amount: Not reported
Paid Amount: Not reported
Final Count: Not reported
Final Amount: Not reported

Found Violation: Yes
Agency Which Determined Violation: State
Violation Short Description: Generators - General
Date Violation was Determined: 20201005
Actual Return to Compliance Date: 20201130
Return to Compliance Qualifier: Unverifiable
Violation Responsible Agency: State
Scheduled Compliance Date: Not reported
Enforcement Identifier: Not reported
Date of Enforcement Action: Not reported
Enforcement Responsible Agency: Not reported
Enforcement Docket Number: Not reported
Enforcement Attorney: Not reported
Corrective Action Component: Not reported

KAYCHA LABS (Continued) **1026724611**

Appeal Initiated Date: Not reported
Appeal Resolution Date: Not reported
Disposition Status Date: Not reported
Disposition Status: Not reported
Disposition Status Description: Not reported
Consent/Final Order Sequence Number: Not reported
Consent/Final Order Respondent Name: Not reported
Consent/Final Order Lead Agency: Not reported
Enforcement Type: Not reported
Enforcement Responsible Person: Not reported
Enforcement Responsible Sub-Organization: Not reported
SEP Sequence Number: Not reported
SEP Expenditure Amount: Not reported
SEP Scheduled Completion Date: Not reported
SEP Actual Date: Not reported
SEP Defaulted Date: Not reported
SEP Type: Not reported
SEP Type Description: Not reported
Proposed Amount: Not reported
Final Monetary Amount: Not reported
Paid Amount: Not reported
Final Count: Not reported
Final Amount: Not reported

Evaluation Action Summary:
Evaluation Date: 20201001
Evaluation Responsible Agency: State
Found Violation: Yes
Evaluation Type Description: COMPLIANCE EVALUATION INSPECTION
Evaluation Responsible Person Identifier: CJG
Evaluation Responsible Sub-Organization: SE
Actual Return to Compliance Date: 20201130
Scheduled Compliance Date: Not reported
Date of Request: Not reported
Date Response Received: Not reported
Request Agency: Not reported
Former Citation: Not reported

Evaluation Date: 20201001
Evaluation Responsible Agency: State
Found Violation: Yes
Evaluation Type Description: COMPLIANCE EVALUATION INSPECTION
Evaluation Responsible Person Identifier: CJG
Evaluation Responsible Sub-Organization: SE
Actual Return to Compliance Date: 20201130
Scheduled Compliance Date: Not reported
Date of Request: Not reported
Date Response Received: Not reported
Request Agency: Not reported
Former Citation: Not reported

Evaluation Date: 20201001
Evaluation Responsible Agency: State
Found Violation: Yes
Evaluation Type Description: COMPLIANCE EVALUATION INSPECTION
Evaluation Responsible Person Identifier: CJG
Evaluation Responsible Sub-Organization: SE

KAYCHA LABS (Continued) **1026724611**

Actual Return to Compliance Date:	20201130
Scheduled Compliance Date:	Not reported
Date of Request:	Not reported
Date Response Received:	Not reported
Request Agency:	Not reported
Former Citation:	Not reported
Evaluation Date:	20201001
Evaluation Responsible Agency:	State
Found Violation:	Yes
Evaluation Type Description:	COMPLIANCE EVALUATION INSPECTION
Evaluation Responsible Person Identifier:	CJG
Evaluation Responsible Sub-Organization:	SE
Actual Return to Compliance Date:	20201130
Scheduled Compliance Date:	Not reported
Date of Request:	Not reported
Date Response Received:	Not reported
Request Agency:	Not reported
Former Citation:	Not reported

E MANIFEST:

Manifest Tracking Number:	008592665FLE
Last Updated Date:	20230831
Shipped Date:	20220817
Received Date:	20220902
Manifest Status:	Signed
Submission Type:	DataImage5Copy
Origin Type:	Service
Generator EPA ID:	CESQG
Generator Name:	Kaycha Labs
Generator Location Street Number:	Not reported
Generator Location Street 1:	4131 SW 47TH AVE STE 1408
Generator Location Street 2:	Not reported
Generator Location City:	DAVIE
Generator Location State:	FL
Generator Location Zip:	33314
Generator Mail Street Number:	Not reported
Generator Mail Street 1:	4131 Sw 47th Ave, Ste 1408
Generator Mail Street 2:	Not reported
Generator Mail City:	Davie
Generator Mail Zip:	33314
Generator Mail State:	FL
Generator Contact Company Name:	Not reported
Designated Facility EPA ID:	ALD094476793
Designated Facility Name:	Allworth, Llc
Designated Facility Mail Street Number:	Not reported
Designated Facility Mail Street 1:	Not reported
Designated Facility Mail Street 2:	500 Medco Road
Designated Facility Mail City:	Birmingham
Designated Facility Mail Zip:	35217
Designated Facility Mail State:	AL
Designated Facility Location Street Number:	Not reported
Designated Facility Location Street 1:	500 Medco Road
Designated Facility Location Street 2:	Not reported
Designated Facility Location City:	Birmingham
Designated Facility Location Zip:	35217

KAYCHA LABS (Continued) **1026724611**

Designated Facility Location State:	AL
Designated Facility Contact Company Name:	Not reported
Manifest Residue Indicator:	N
Rejection Indicator:	N
Manifest Tracking Number:	014309696JJK
Last Updated Date:	20230905
Shipped Date:	20210319
Received Date:	20210325
Manifest Status:	Corrected
Submission Type:	DataImage5Copy
Origin Type:	Service
Generator EPA ID:	FLR000236877
Generator Name:	Kaycha Labs
Generator Location Street Number:	Not reported
Generator Location Street 1:	4131 SW 47TH AVE
Generator Location Street 2:	Not reported
Generator Location City:	DAVIE
Generator Location State:	FL
Generator Location Zip:	33314-4036
Generator Mail Street Number:	Not reported
Generator Mail Street 1:	4131 SW 47TH AVE STE 1408
Generator Mail Street 2:	Not reported
Generator Mail City:	DAVIE
Generator Mail Zip:	33314-4036
Generator Mail State:	FL
Generator Contact Company Name:	Not reported
Designated Facility EPA ID:	ALD094476793
Designated Facility Name:	Allworth, Llc
Designated Facility Mail Street Number:	Not reported
Designated Facility Mail Street 1:	Not reported
Designated Facility Mail Street 2:	500 Medco Road
Designated Facility Mail City:	Birmingham
Designated Facility Mail Zip:	35217
Designated Facility Mail State:	AL
Designated Facility Location Street Number:	Not reported
Designated Facility Location Street 1:	500 Medco Road
Designated Facility Location Street 2:	Not reported
Designated Facility Location City:	Birmingham
Designated Facility Location Zip:	35217
Designated Facility Location State:	AL
Designated Facility Contact Company Name:	Not reported
Manifest Residue Indicator:	N
Rejection Indicator:	N
Manifest Tracking Number:	022030736JJK
Last Updated Date:	20240826
Shipped Date:	20240724
Received Date:	20240807
Manifest Status:	Signed
Submission Type:	DataImage5Copy
Origin Type:	Service
Generator EPA ID:	CESQG
Generator Name:	Kaycha Labs
Generator Location Street Number:	Not reported
Generator Location Street 1:	4131 SW 47TH AVE STE 1408
Generator Location Street 2:	Not reported

KAYCHA LABS (Continued) **1026724611**

Generator Location City:	DAVIE
Generator Location State:	FL
Generator Location Zip:	33314
Generator Mail Street Number:	Not reported
Generator Mail Street 1:	4131 SW 47TH AVE, STE 1408
Generator Mail Street 2:	Not reported
Generator Mail City:	DAVIE
Generator Mail Zip:	33314
Generator Mail State:	FL
Generator Contact Company Name:	Not reported
Designated Facility EPA ID:	ALD094476793
Designated Facility Name:	Allworth, Inc. (Esol)
Designated Facility Mail Street Number:	500
Designated Facility Mail Street 1:	Not reported
Designated Facility Mail Street 2:	MEDCO ROAD
Designated Facility Mail City:	BIRMINGHAM
Designated Facility Mail Zip:	35217
Designated Facility Mail State:	AL
Designated Facility Location Street Number:	500
Designated Facility Location Street 1:	MEDCO ROAD
Designated Facility Location Street 2:	Not reported
Designated Facility Location City:	BIRMINGHAM
Designated Facility Location Zip:	35217
Designated Facility Location State:	AL
Designated Facility Contact Company Name:	Not reported
Manifest Residue Indicator:	N
Rejection Indicator:	N

Manifest Tracking Number:	022030962JJK
Last Updated Date:	20240925
Shipped Date:	20240814
Received Date:	20240828
Manifest Status:	Signed
Submission Type:	DataImage5Copy
Origin Type:	Service
Generator EPA ID:	CESQG
Generator Name:	Kaycha Labs
Generator Location Street Number:	Not reported
Generator Location Street 1:	4131 SW 47TH AVE STE 1408
Generator Location Street 2:	Not reported
Generator Location City:	DAVIE
Generator Location State:	FL
Generator Location Zip:	33314
Generator Mail Street Number:	Not reported
Generator Mail Street 1:	4131 SW 47TH AVE, STE 1408
Generator Mail Street 2:	Not reported
Generator Mail City:	DAVIE
Generator Mail Zip:	33314
Generator Mail State:	FL
Generator Contact Company Name:	Not reported
Designated Facility EPA ID:	ALD094476793
Designated Facility Name:	Allworth, Inc. (Esol)
Designated Facility Mail Street Number:	500
Designated Facility Mail Street 1:	Not reported
Designated Facility Mail Street 2:	MEDCO ROAD
Designated Facility Mail City:	BIRMINGHAM
Designated Facility Mail Zip:	35217

KAYCHA LABS (Continued) **1026724611**

Designated Facility Mail State:	AL
Designated Facility Location Street Number:	500
Designated Facility Location Street 1:	MEDCO ROAD
Designated Facility Location Street 2:	Not reported
Designated Facility Location City:	BIRMINGHAM
Designated Facility Location Zip:	35217
Designated Facility Location State:	AL
Designated Facility Contact Company Name:	Not reported
Manifest Residue Indicator:	N
Rejection Indicator:	N

Manifest Tracking Number:	022031013JJK
Last Updated Date:	20240617
Shipped Date:	20240506
Received Date:	20240522
Manifest Status:	Signed
Submission Type:	DataImage5Copy
Origin Type:	Service
Generator EPA ID:	CESQG
Generator Name:	Kaycha Labs
Generator Location Street Number:	Not reported
Generator Location Street 1:	4131 SW 47TH AVE STE 1408
Generator Location Street 2:	Not reported
Generator Location City:	DAVIE
Generator Location State:	FL
Generator Location Zip:	33314
Generator Mail Street Number:	Not reported
Generator Mail Street 1:	4131 SW 47TH AVE, STE 1408
Generator Mail Street 2:	Not reported
Generator Mail City:	DAVIE
Generator Mail Zip:	33314
Generator Mail State:	FL
Generator Contact Company Name:	Not reported
Designated Facility EPA ID:	ALD094476793
Designated Facility Name:	Allworth, Inc. (Esol)
Designated Facility Mail Street Number:	500
Designated Facility Mail Street 1:	Not reported
Designated Facility Mail Street 2:	MEDCO ROAD
Designated Facility Mail City:	BIRMINGHAM
Designated Facility Mail Zip:	35217
Designated Facility Mail State:	AL
Designated Facility Location Street Number:	500
Designated Facility Location Street 1:	MEDCO ROAD
Designated Facility Location Street 2:	Not reported
Designated Facility Location City:	BIRMINGHAM
Designated Facility Location Zip:	35217
Designated Facility Location State:	AL
Designated Facility Contact Company Name:	Not reported
Manifest Residue Indicator:	N
Rejection Indicator:	N

Manifest Tracking Number:	022031425JJK
Last Updated Date:	20240709
Shipped Date:	20240530
Received Date:	20240618
Manifest Status:	Signed
Submission Type:	DataImage5Copy

KAYCHA LABS (Continued) **1026724611**

Origin Type:	Service
Generator EPA ID:	CESQG
Generator Name:	Kaycha Labs
Generator Location Street Number:	Not reported
Generator Location Street 1:	4131 SW 47TH AVE STE 1408
Generator Location Street 2:	Not reported
Generator Location City:	DAVIE
Generator Location State:	FL
Generator Location Zip:	33314
Generator Mail Street Number:	Not reported
Generator Mail Street 1:	4131 SW 47TH AVE, STE 1408
Generator Mail Street 2:	Not reported
Generator Mail City:	DAVIE
Generator Mail Zip:	33314
Generator Mail State:	FL
Generator Contact Company Name:	Not reported
Designated Facility EPA ID:	ALD094476793
Designated Facility Name:	Allworth, Inc. (Esol)
Designated Facility Mail Street Number:	500
Designated Facility Mail Street 1:	Not reported
Designated Facility Mail Street 2:	MEDCO ROAD
Designated Facility Mail City:	BIRMINGHAM
Designated Facility Mail Zip:	35217
Designated Facility Mail State:	AL
Designated Facility Location Street Number:	500
Designated Facility Location Street 1:	MEDCO ROAD
Designated Facility Location Street 2:	Not reported
Designated Facility Location City:	BIRMINGHAM
Designated Facility Location Zip:	35217
Designated Facility Location State:	AL
Designated Facility Contact Company Name:	Not reported
Manifest Residue Indicator:	N
Rejection Indicator:	N

Manifest Tracking Number:	022031600JJK
Last Updated Date:	20230905
Shipped Date:	20210920
Received Date:	20211005
Manifest Status:	Corrected
Submission Type:	DataImage5Copy
Origin Type:	Service
Generator EPA ID:	FLR000236877
Generator Name:	Kaycha Labs
Generator Location Street Number:	Not reported
Generator Location Street 1:	4131 SW 47TH AVE
Generator Location Street 2:	Not reported
Generator Location City:	DAVIE
Generator Location State:	FL
Generator Location Zip:	33314-4036
Generator Mail Street Number:	Not reported
Generator Mail Street 1:	4131 SW 47TH AVE STE 1408
Generator Mail Street 2:	Not reported
Generator Mail City:	DAVIE
Generator Mail Zip:	33314-4036
Generator Mail State:	FL
Generator Contact Company Name:	Not reported
Designated Facility EPA ID:	ALD094476793

KAYCHA LABS (Continued) **1026724611**

Designated Facility Name:	Allworth, Llc
Designated Facility Mail Street Number:	Not reported
Designated Facility Mail Street 1:	Not reported
Designated Facility Mail Street 2:	500 Medco Road
Designated Facility Mail City:	Birmingham
Designated Facility Mail Zip:	35217
Designated Facility Mail State:	AL
Designated Facility Location Street Number:	Not reported
Designated Facility Location Street 1:	500 Medco Road
Designated Facility Location Street 2:	Not reported
Designated Facility Location City:	Birmingham
Designated Facility Location Zip:	35217
Designated Facility Location State:	AL
Designated Facility Contact Company Name:	Not reported
Manifest Residue Indicator:	N
Rejection Indicator:	N

Manifest Tracking Number:	022031733JJK
Last Updated Date:	20230905
Shipped Date:	20211209
Received Date:	20211230
Manifest Status:	Corrected
Submission Type:	DataImage5Copy
Origin Type:	Service
Generator EPA ID:	FLR000236877
Generator Name:	Kaycha Labs
Generator Location Street Number:	Not reported
Generator Location Street 1:	4131 SW 47TH AVE
Generator Location Street 2:	Not reported
Generator Location City:	DAVIE
Generator Location State:	FL
Generator Location Zip:	33314-4036
Generator Mail Street Number:	Not reported
Generator Mail Street 1:	4131 SW 47TH AVE STE 1408
Generator Mail Street 2:	Not reported
Generator Mail City:	DAVIE
Generator Mail Zip:	33314-4036
Generator Mail State:	FL
Generator Contact Company Name:	Not reported
Designated Facility EPA ID:	ALD094476793
Designated Facility Name:	Allworth, Llc
Designated Facility Mail Street Number:	Not reported
Designated Facility Mail Street 1:	Not reported
Designated Facility Mail Street 2:	500 Medco Road
Designated Facility Mail City:	Birmingham
Designated Facility Mail Zip:	35217
Designated Facility Mail State:	AL
Designated Facility Location Street Number:	Not reported
Designated Facility Location Street 1:	500 Medco Road
Designated Facility Location Street 2:	Not reported
Designated Facility Location City:	Birmingham
Designated Facility Location Zip:	35217
Designated Facility Location State:	AL
Designated Facility Contact Company Name:	Not reported
Manifest Residue Indicator:	N
Rejection Indicator:	N

KAYCHA LABS (Continued) **1026724611**

Manifest Tracking Number:	022031892JJK
Last Updated Date:	20230905
Shipped Date:	20220519
Received Date:	20220609
Manifest Status:	Corrected
Submission Type:	DataImage5Copy
Origin Type:	Service
Generator EPA ID:	FLR000236877
Generator Name:	Kaycha Labs
Generator Location Street Number:	Not reported
Generator Location Street 1:	4131 SW 47TH AVE
Generator Location Street 2:	Not reported
Generator Location City:	DAVIE
Generator Location State:	FL
Generator Location Zip:	33314-4036
Generator Mail Street Number:	Not reported
Generator Mail Street 1:	4131 SW 47TH AVE STE 1408
Generator Mail Street 2:	Not reported
Generator Mail City:	DAVIE
Generator Mail Zip:	33314-4036
Generator Mail State:	FL
Generator Contact Company Name:	Not reported
Designated Facility EPA ID:	ALD094476793
Designated Facility Name:	Allworth, Llc
Designated Facility Mail Street Number:	Not reported
Designated Facility Mail Street 1:	Not reported
Designated Facility Mail Street 2:	500 Medco Road
Designated Facility Mail City:	Birmingham
Designated Facility Mail Zip:	35217
Designated Facility Mail State:	AL
Designated Facility Location Street Number:	Not reported
Designated Facility Location Street 1:	500 Medco Road
Designated Facility Location Street 2:	Not reported
Designated Facility Location City:	Birmingham
Designated Facility Location Zip:	35217
Designated Facility Location State:	AL
Designated Facility Contact Company Name:	Not reported
Manifest Residue Indicator:	N
Rejection Indicator:	N

Manifest Tracking Number:	012934715JJK
Last Updated Date:	20230905
Shipped Date:	20200521
Received Date:	20200602
Manifest Status:	Corrected
Submission Type:	DataImage5Copy
Origin Type:	Service
Generator EPA ID:	FLR000236877
Generator Name:	Kaycha Labs
Generator Location Street Number:	Not reported
Generator Location Street 1:	4131 SW 47TH AVE
Generator Location Street 2:	Not reported
Generator Location City:	DAVIE
Generator Location State:	FL
Generator Location Zip:	33314-4036
Generator Mail Street Number:	Not reported
Generator Mail Street 1:	4131 SW 47TH AVE STE 1408

KAYCHA LABS (Continued) **1026724611**

Generator Mail Street 2:	Not reported
Generator Mail City:	DAVIE
Generator Mail Zip:	33314-4036
Generator Mail State:	FL
Generator Contact Company Name:	Not reported
Designated Facility EPA ID:	ALD094476793
Designated Facility Name:	Allworth, Llc
Designated Facility Mail Street Number:	Not reported
Designated Facility Mail Street 1:	Not reported
Designated Facility Mail Street 2:	500 Medco Road
Designated Facility Mail City:	Birmingham
Designated Facility Mail Zip:	35217
Designated Facility Mail State:	AL
Designated Facility Location Street Number:	Not reported
Designated Facility Location Street 1:	500 Medco Road
Designated Facility Location Street 2:	Not reported
Designated Facility Location City:	Birmingham
Designated Facility Location Zip:	35217
Designated Facility Location State:	AL
Designated Facility Contact Company Name:	Not reported
Manifest Residue Indicator:	N
Rejection Indicator:	N

Manifest Tracking Number:	013749533JJK
Last Updated Date:	20230905
Shipped Date:	20220718
Received Date:	20220727
Manifest Status:	Corrected
Submission Type:	DataImage5Copy
Origin Type:	Service
Generator EPA ID:	FLR000236877
Generator Name:	Kaycha Labs
Generator Location Street Number:	Not reported
Generator Location Street 1:	4131 SW 47TH AVE
Generator Location Street 2:	Not reported
Generator Location City:	DAVIE
Generator Location State:	FL
Generator Location Zip:	33314-4036
Generator Mail Street Number:	Not reported
Generator Mail Street 1:	4131 SW 47TH AVE STE 1408
Generator Mail Street 2:	Not reported
Generator Mail City:	DAVIE
Generator Mail Zip:	33314-4036
Generator Mail State:	FL
Generator Contact Company Name:	Not reported
Designated Facility EPA ID:	ALD094476793
Designated Facility Name:	Allworth, Llc
Designated Facility Mail Street Number:	Not reported
Designated Facility Mail Street 1:	Not reported
Designated Facility Mail Street 2:	500 Medco Road
Designated Facility Mail City:	Birmingham
Designated Facility Mail Zip:	35217
Designated Facility Mail State:	AL
Designated Facility Location Street Number:	Not reported
Designated Facility Location Street 1:	500 Medco Road
Designated Facility Location Street 2:	Not reported
Designated Facility Location City:	Birmingham

KAYCHA LABS (Continued) **1026724611**

Designated Facility Location Zip: 35217
Designated Facility Location State: AL
Designated Facility Contact Company Name: Not reported
Manifest Residue Indicator: N
Rejection Indicator: N

Federal Waste:
Manifest Tracking Number: 013749698JJK
Waste Line Number: 1
Federal Waste Code: D001
Federal Waste: IGNITABLE WASTE

Manifest Tracking Number: 013749698JJK
Waste Line Number: 1
Federal Waste Code: F003
Federal Waste: THE FOLLOWING SPENT NONHALOGENATED SOLVENTS: XYLENE, ACETONE, ETHYL ACETATE, ETHYL BENZENE, ETHYL ETHER, METHYL ISOBUTYL KETONE, N-BUTYL ALCOHOL, CYCLOHEXANONE, AND METHANOL; ALL SPENT SOLVENT MIXTURES/BLENDS CONTAINING, BEFORE USE, ONLY THE ABOVE SPENT NONHALOGENATED SOLVENTS; AND ALL SPENT SOLVENT MIXTURES/BLENDS CONTAINING, BEFORE USE, ONE OR MORE OF THE ABOVE NONHALOGENATED SOLVENTS, AND A TOTAL OF TEN PERCENT OR MORE (BY VOLUME) OF ONE OR MORE OF THOSE SOLVENTS LISTED IN F001, F002, F004, AND F005; AND STILL BOTTOMS FROM THE RECOVERY OF THESE SPENT SOLVENTS AND SPENT SOLVENT MIXTURES.

Transporter:
Manifest Tracking Number: 013749698JJK
Transporter Line Number: 1
Transporter EPA ID: NJD054126164
Transporter Name: Freehold Cartage Inc

Manifest Tracking Number: 013749698JJK
Transporter Line Number: 2
Transporter EPA ID: MNS000110924
Transporter Name: Stericycle Specialty Waste Solutions Inc

Waste Line:
Manifest Tracking Number: 013749698JJK
Waste Line Number: 1
U.S. DOT Hazardous Indicator: Y
U.S. DOT ID Number: UN1230
U.S. DOT Description: Un1230 Waste Methanol Ii 3 6.1 D001=100lbs "Toxic"
Non-Hazardous Waste Description: Not reported
Number of Containers: 2
Container Type Code: DF
Container Type Description: Fiberboard or plastic drums, barrels, kegs
Waste Quantity: 110
Quantity Unit of Measure Code: G
Quantity Unit of Measure Description: Gallons
Waste Quantity, in Tons: 0.4587156
Acute Waste Quantity, in Tons: 0
Non-Acute Waste Quantity, in Tons: 0.4587156
Waste Quantity, in Kilograms: 416.06882
Acute Waste Quantity, in Kilograms: 0
Non-Acute Waste Quantity, in Kilorgrams: 416.06882

KAYCHA LABS (Continued) **1026724611**

Management Method Code:	H061
Management Method Description:	FUEL BLENDING
Waste Residue Indicator:	N
Quantity Discrepancy Indicator:	N
Waste Type Discrepancy Indicator:	N
Waste Density:	Not reported
Waste Density Unit of Measure Code:	Not reported
Waste Density Unit of Measure Description:	Not reported
Form Code:	Not reported
Form Code Description:	Not reported
Source Code:	Not reported
Source Code Description:	Not reported
Waste Minimization Code:	Not reported
Waste Minimization Code Description:	Not reported
Consent Number:	Not reported
EPA Waste Indicator:	Y

Click this hyperlink while viewing on your computer to access
39 additional US EManifest: record(s) in the EDR Site Report.

W163 **PULSE MEDICAL, INC.** **FL BROWARD CO. HM** **S110304409**
North **4131 SW 47TH AVE** **FL HW GEN** **N/A**
1/8-1/4 **DAVIE, FL 33314**
0.248 mi.
1309 ft. **Site 6 of 8 in cluster W**

Relative:
Higher

Actual:
5 ft.

BROWARD CO. HM:

Name:	PULSE MEDICAL, INC.
Address:	4131 SW 47TH AVE
City,State,Zip:	DAVIE, FL 33314
Region:	BROWARD
Facility ID:	12984
Alt Location:	Not reported
Facility Status:	OPEN

HW GEN:

Site ID:	142731
Name:	KAYCHA LABS
Address:	4131 SW 47TH AVE
City,State,Zip:	DAVIE, FL 33314 4036
Type:	Small
Handler ID:	FLR000236877
Office:	SED
Notified Date:	10/05/2020
Last Inspection Date:	10/01/2020
Facility Installation:	SQG-CEI
Object ID:	2849

Documents:

X Coordinates:	778445.4797
Y Coordinates:	235481.37403

W164 **INTERNATIONAL REFINISHING** **FL HAZ WASTE** **S130189124**
North **4131 47 AVE SW** **N/A**
1/8-1/4 **DAVIE, FL 33314**
0.248 mi.
1309 ft. **Site 7 of 8 in cluster W**

Relative: HAZ WASTE:
Higher

Actual: Facility ID:	9111
5 ft. Name:	INTERNATIONAL REFINISHING
Address:	4131 47 AVE SW
City,State,Zip:	DAVIE, FL 33314
County:	BROWARD
Telephone:	(954)792-1805
Email:	Not reported
Status:	O - OUT OF BUSINESS
Generator Status:	N - NOT A HAZARDOUS WASTE GENERATOR
EPA ID:	FLD982140451
Other ID:	02049
Old Facility ID:	613608
SIC:	1799 - CONSTRUCTION - SPECIAL TRADE CONTRACTORS, NEC
Verified:	V - VERIFICATION BY ON-SITE VISIT
Verified Date:	06/12/2000
Hazardous Waste LBS/YEAR:	0
Wastes:	0

W165 **INTERNATIONAL REFINISHING CORP** **RCRA NonGen / NLR** **1000216734**
North **4131 SW 47TH AVE STE 1402** **FINDS** **FLD982140451**
1/8-1/4 **DAVIE, FL 33314** **ECHO**
0.248 mi.
1309 ft. **Site 8 of 8 in cluster W**

Relative: RCRA Listings:
Higher

Actual: Date Form Received by Agency:		20011011
5 ft. Handler Name:		International Refinishing Corp
Handler Address:		Sw 47th Ave Ste 1402
Handler City,State,Zip:		DAVIE, FL 33314-4036
EPA ID:		FLD982140451
Contact Name:		MARK BUCHALTER
Contact Address:		SW 47TH AVE STE 1402
Contact City,State,Zip:		DAVIE, FL 33314-4036
Contact Telephone:		305-792-1805
Contact Fax:		Not reported
Contact Email:		Not reported
Contact Title:		PRES
EPA Region:		04
Land Type:		Private
Federal Waste Generator Description:		Not a generator, verified
Non-Notifier:		Not reported
Biennial Report Cycle:		Not reported
Accessibility:		Not reported
Active Site Indicator:		Not reported
State District Owner:		Fl
State District:		SE
Mailing Address:		SW 47TH AVE
Mailing City,State,Zip:		DAVIE, FL 33314-4036
Owner Name:	Mark Buchalter	
Owner Type:		Private
Operator Name:	Not reported	
Operator Type:		Not reported
Short-Term Generator Activity:		No

INTERNATIONAL REFINISHING CORP (Continued) **1000216734**

Importer Activity:	No
Mixed Waste Generator:	No
Transporter Activity:	No
Transfer Facility Activity:	No
Recycler Activity with Storage:	No
Small Quantity On-Site Burner Exemption:	No
Smelting Melting and Refining Furnace Exemption:	No
Underground Injection Control:	No
Off-Site Waste Receipt:	No
Universal Waste Indicator:	No
Universal Waste Destination Facility:	No
Federal Universal Waste:	No
Active Site State-Reg Handler:	---
Federal Facility Indicator:	Not reported
Hazardous Secondary Material Indicator:	N
Sub-Part K Indicator:	Not reported
2018 GPRA Permit Baseline:	Not on the Baseline
2018 GPRA Renewals Baseline:	Not on the Baseline
202 GPRA Corrective Action Baseline:	No
Subject to Corrective Action Universe:	No
Non-TSDFs Where RCRA CA has Been Imposed Universe:	No
Corrective Action Priority Ranking:	No NCAPS ranking
Environmental Control Indicator:	No
Institutional Control Indicator:	No
Human Exposure Controls Indicator:	N/A
Groundwater Controls Indicator:	N/A
Significant Non-Complier Universe:	No
Unaddressed Significant Non-Complier Universe:	No
Addressed Significant Non-Complier Universe:	No
Significant Non-Complier With a Compliance Schedule Universe:	No
Financial Assurance Required:	Not reported
Handler Date of Last Change:	20110623
Recognized Trader-Importer:	No
Recognized Trader-Exporter:	No
Importer of Spent Lead Acid Batteries:	No
Exporter of Spent Lead Acid Batteries:	No
Recycler Activity Without Storage:	No
Manifest Broker:	No
Sub-Part P Indicator:	No

Hazardous Waste Summary:

Waste Code:	D001
Waste Description:	Ignitable Waste
Waste Code:	D002
Waste Description:	Corrosive Waste
Waste Code:	F005
Waste Description:	The Following Spent Nonhalogenated Solvents: Toluene, Methyl Ethyl Ketone, Carbon Disulfide, Isobutanol, Pyridine, Benzene, 2-Ethoxyethanol, And 2-Nitropropane; All Spent Solvent Mixtures/Blends Containing, Before Use, A Total Of Ten Percent Or More (By Volume) Of One Or More Of The Above Nonhalogenated Solvents Or Those Solvents Listed In F001, F002, Or F004; And Still Bottoms From The Recovery Of These Spent Solvents And Spent Solvent Mixtures.

INTERNATIONAL REFINISHING CORP (Continued) **1000216734**

Handler - Owner Operator:

Owner/Operator Indicator:	Owner
Owner/Operator Name: MARK BUCHALTER	
Legal Status:	Private
Date Became Current:	19961018
Date Ended Current:	Not reported
Owner/Operator Address:	4131 SW 47TH AVE STE 1402
Owner/Operator City,State,Zip:	DAVIE, FL 33314-4036
Owner/Operator Telephone:	Not reported
Owner/Operator Telephone Ext:	Not reported
Owner/Operator Fax:	Not reported
Owner/Operator Email:	Not reported

Owner/Operator Indicator:	Owner
Owner/Operator Name: MARK BUCHALTER	
Legal Status:	Private
Date Became Current:	19961018
Date Ended Current:	Not reported
Owner/Operator Address:	4131 SW 47TH AVE STE 1402
Owner/Operator City,State,Zip:	DAVIE, FL 33314-4036
Owner/Operator Telephone:	Not reported
Owner/Operator Telephone Ext:	Not reported
Owner/Operator Fax:	Not reported
Owner/Operator Email:	Not reported

Historic Generators:

Receive Date:	20011011
Handler Name: INTERNATIONAL REFINISHING CORP	
Federal Waste Generator Description:	Not a generator, verified
State District Owner:	Fl
Large Quantity Handler of Universal Waste:	No
Recognized Trader Importer:	No
Recognized Trader Exporter:	No
Spent Lead Acid Battery Importer:	No
Spent Lead Acid Battery Exporter:	No
Current Record:	Yes
Non Storage Recycler Activity:	Not reported
Electronic Manifest Broker:	Not reported

Receive Date:	19900517
Handler Name: INTERNATIONAL REFINISHING CORP	
Federal Waste Generator Description:	Small Quantity Generator
State District Owner:	Fl
Large Quantity Handler of Universal Waste:	No
Recognized Trader Importer:	No
Recognized Trader Exporter:	No
Spent Lead Acid Battery Importer:	No
Spent Lead Acid Battery Exporter:	No
Current Record:	No
Non Storage Recycler Activity:	Not reported
Electronic Manifest Broker:	Not reported

List of NAICS Codes and Descriptions:

NAICS Codes:	No NAICS Codes Found

INTERNATIONAL REFINISHING CORP (Continued) **1000216734**

Facility Has Received Notices of Violations:
Violations: No Violations Found

Evaluation Action Summary:
Evaluations: No Evaluations Found

FINDS:
Registry ID: 110005274041

Click Here for FRS Facility Detail Report:

Environmental Interest/Information System:
The Florida Integrated Environmental System Today (FIESTA) Data Maintenance (FDM) System maintains entity, environmental interest, and affiliation data.
The Resource Conservation and Recovery Act Information System (RCRAInfo) is EPA's comprehensive information system in support of the Resource Conservation and Recovery Act (RCRA) of 1976 and the Hazardous and Solid Waste Amendments (HSWA) of 1984. It tracks many types of information about generators, transporters, treaters, storers, and disposers of hazardous waste.

Click this hyperlink while viewing on your computer to access additional FINDS: detail in the EDR Site Report.

ECHO:
Envid: 1000216734
Registry ID: 110005274041

DFR URL:
Name: INTERNATIONAL REFINISHING CORP
Address: 4131 SW 47TH AVE STE 1402
City,State,Zip: DAVIE, FL 33314

U166 **EL-AD BROWARD GREEN REUSE SITE** **FL BROWNFIELDS** **S128977831**
SSE **4803-4999 S STATE ROAD 7** **N/A**
1/4-1/2 **DAVIE, FL 33314**
0.264 mi.
1393 ft. **Site 12 of 13 in cluster U**

Relative:
Lower

Actual:
3 ft.

BROWNFIELDS:
Name: EL-AD BROWARD GREEN REUSE SITE
Address: 4803-4999 S STATE ROAD 7
City,State,Zip: DAVIE, FL 33314
Site Id: BF062101001
Object Id: 359
County Code: 6
Area Id: BF062101000
Area Name: El-Ad Broward Green Reuse Area
SRCO Date: Not reported
District: Southeast
Acreage: 8.17721489
Remediation: Not reported
BSRA Date: 12/20/2021
X Coordinate: 778652.383
Y Coordinate: 234422.9014

EL-AD BROWARD GREEN REUSE SITE (Continued) **S128977831**

Latitude:	26.0600000
Longitude:	-80.2000000
Lat DD:	26
Lat MM:	3
Lat SS:	42.35
Long DD:	-80
Long MM:	12
Long SS:	32.46
Source:	The Town of Davie
Method:	PAPER
Verification:	Not reported
Date Verification:	Not reported
Comment:	Not reported
User Name:	HANKINS_A
Datestamp:	05/02/2022

U167 **EL-AD BROWARD PLAZA GREEN REUSE SITE** **FL BROWNFIELDS** **S128607113**
SSE **4803-4999 S STATE ROAD 7** **N/A**
1/4-1/2 **DAVIE, FL 33314**
0.264 mi.
1393 ft. **Site 13 of 13 in cluster U**

Relative: **Lower**
Actual: **3 ft.**

BSRA:

Name:	EL-AD BROWARD PLAZA GREEN REUSE SITE
Address:	4803-4999 S STATE ROAD 7
City,State,Zip:	DAVIE, FL 33314
Area Id:	BF062101000
District:	Southeast
Acreage:	8.18
Site Id:	BF062101001
Executed Date:	12/20/2021
Issue Date:	Not reported
ERIC ID:	ERIC_4131
Conditional or Unconditional Closure:	Not reported
Latitude:	26.0600000
Longitude:	-80.2000000

X168 **4126, INC** **FL SWF/LF** **S113899107**
North **4126 SW 47 AVE** **N/A**
1/4-1/2 **DAVIE, FL 33314**
0.282 mi.
1490 ft. **Site 1 of 2 in cluster X**

Relative: **Higher**
Actual: **5 ft.**

SWF/LF:

Name:	4126, INC
Address:	4126 SW 47 AVE
City,State,Zip:	DAVIE, FL 33314
Facility ID:	96290
District:	SED
Lat/Long:	:: / ::
Class Type:	754
Classification:	WASTE TIRE COLLECTOR
Class Status:	INACTIVE (I)
Section:	Not reported
Township:	Not reported
Range:	Not reported

4126, INC (Continued) **S113899107**

Responsible Authority Name:	Not reported
Responsible Authority Address:	Not reported
Responsible Authority City,St,Zip:	Not reported
Responsible Authority Phone:	Not reported
EMail Address1:	Not reported
EMail Address2:	Not reported
Site Supervisor Name:	Not reported
Site Supervisor Addr:	Not reported
Site Supervisor City/State/Zip:	Not reported
Site Supervisor Telephone:	Not reported
Land Owner Name:	Not reported
Land Owner Address:	Not reported
Land Owner City/State/Zip:	Not reported
Land Owner Telephone:	Not reported

Click here for Florida Oculus:

X169 **SFG ISF-DAVIE** **FL LAST** **S103297375**
North **4126 SW 47TH AVE** **FL LUST** **N/A**
1/4-1/2 **DAVIE, FL 33314** **FL ASBESTOS**
0.282 mi. **FL CLEANUP SITES**
1490 ft. **Site 2 of 2 in cluster X** **FL DWM CONTAM**
FL Broward Co. EDIEAR
Relative: **FL Financial Assurance**
Higher **FL BROWARD CO. HM**
Actual: **FL NPDES**
5 ft.

LAST:

Name:	SFG ISF-DAVIE
Address:	4126 SW 47TH AVE
City,State,Zip:	DAVIE, FL 33314
Facility Id:	9811899
Placement:	AST Only
Tank Contents:	Unleaded Gas
Tank Size:	1000
Latitude:	'"
Longitude:	'"

Click here for Florida Oculus:

LUST:

Name:	SFG ISF-DAVIE
Address:	4126 SW 47TH AVE
City,State,Zip:	DAVIE, FL 33314
Region:	STATE
Facility Id:	9811899
Facility Status:	OPEN
Facility Type:	C - Fuel user/Non-retail
Facility Phone:	(404)788-2624
Facility Cleanup Rank:	Not reported
District:	Southeast District
Lat/Long (dms):	26 4 13.8764 / 80 12 34.6206000
Section:	Not reported
Township:	Not reported
Range:	Not reported
Feature:	Not reported
Method:	Not reported

SFG ISF-DAVIE (Continued) **S103297375**

Datum:	Not reported
Score:	Not reported
Score Effective Date:	Not reported
Score When Ranked:	Not reported
Operator:	JOHN SPANGLER
Name Update:	2021-10-04 00:00:00
Address Update:	Not reported

Petroleum Cleanup PCT Facility Score:

Facility Cleanup Status:	ONGO - ONGOING
Contact:	JOHN SPANGLER
Contact Company:	SFG ISF DAVIE 47 LLC
Contact Address:	3280 PEACHTREE RD NE, SU#2770
Contact City/State/Zip:	ATLANTA, FL 30305
Phone:	(404)788-2624
Bad Address Ind:	3
State:	FL
Zip:	33314
Score:	Not reported
Score Effective Date:	Not reported
Related Party ID:	82389
Primary RP Role:	ACCOUNT OWNER
RP Begin Date:	2021-10-04
RP Zip:	Not reported
RP Extension:	Not reported

Discharge Cleanup Summary:

Discharge Date:	5/10/2021
PCT Discharge Combined:	Not reported
Cleanup Required:	R - CLEANUP REQUIRED
Discharge Cleanup Status:	SA - SA ONGOING
Disch Cleanup Status Date:	12/7/2023
Cleanup Work Status:	ACTIVE
Information Source:	D - DISCHARGE NOTIFICATION
Other Source Description:	Not reported
Eligibility Indicator:	I - INELIGIBLE
Site Manager:	VARGAS_DX_1
Site Mgr End Date:	Not reported
Tank Office:	PCLP6 - BROWARD CNTY ENVIRONMENTAL PROTECTION DEPT

Contaminated Media:

Discharge Date:	5/10/2021
Pct Discharge Combined With:	Not reported
Cleanup Required:	R - CLEANUP REQUIRED
Discharge Cleanup Status:	SA - SA ONGOING
Disch Cleanup Status Date:	12/7/2023
Cleanup Work Status:	ACTIVE
Information Source:	D - DISCHARGE NOTIFICATION
Other Source Description:	Not reported
Elig Indicator:	I - INELIGIBLE
Site Manager:	VARGAS_DX_1
Site Mgr End Date:	Not reported
Tank Office:	PCLP6 - BROWARD CNTY ENVIRONME
Contaminated Drinking Wells:	Not reported
Contaminated Monitoring Well:	No
Contaminated Soil:	Yes
Contaminated Surface Water:	No
Contaminated Ground Water:	No

SFG ISF-DAVIE (Continued) **S103297375**

Pollutant:	L - Waste Oil
Pollutant Other Description:	Not reported
Gallons Discharged:	Not reported

Click here for Florida Oculus:

ASBESTOS:

Name:	CARVANA WAREHOUSE
Address:	4126 SW 47TH AVE
City,State,Zip:	DAVIE, FL 33314
Facility ID:	AS01110468
Notification ID:	123211
Notification Type:	ORIGINAL
Project Type:	RENOVATION
Notification Status:	REVIEWED
Site Name:	CARVANA WAREHOUSE
Ordered Demolition?:	N
Annual Notification:	Not reported
Owner Name:	SFG ISF DAVIE 47 LLC STONEMONT FINANCIAL
Contractor Name:	LEVEL UP ROOFING, CORP
Start Date:	09/01/2023
Finish Date:	09/30/2023
Cementitious RACM:	Not reported
Cementitious SF:	Not reported
Floor RACM:	Not reported
Floor SF:	Not reported
Pipe RACM:	Not reported
Pipe SF:	Not reported
CF RACM:	Not reported
Roof RACM:	Not reported
Roof SF:	Not reported
Surface Mat RACM:	Not reported
Surface Mat SF:	Not reported
Waste Disposal Site:	MEDLEY LANDFILL
Waste Disposal Address:	9350 NW 89 AVENUE
Waste Disposal City:	MIAMI
Waste Disposal State:	FL
Waste Disposal Zip:	33178
Transporter Name:	Not reported
Contractor is Transporter:	Y
Waste Disp ID:	60080
Waste Disp Source:	W
Transporter Address:	Not reported
Transporter City:	Not reported
Transporter State:	FL
Transporter Zip:	Not reported
Date Receive:	8/30/2023

CLEANUP SITES:

Name:	SFG ISF-DAVIE
Address:	4126 SW 47TH AVE
City,State,Zip:	DAVIE, FL 33314
DEP Cleanup Site Key:	80982504
Source Database Name:	Storage Tank Contamination Monitoring
Source Database Id:	9811899
CPAC Program Area Id:	TK

SFG ISF-DAVIE (Continued) **S103297375**

CLLC Cleanup Category Key:	PETRO
RSC2 Remediation Status Key:	ACTIVE
Data Load Date:	08/28/2024
OC3 Office Id:	SED
Physical Address Line 2:	Not reported
OIC Object Of Interest Id:	FACIL
PC2 Proximity Id:	CENTR
Calc Coordinates Accuracy Level Id:	4
CMC2 Coordinate Method Id:	Digital Aerial Photography With Ground Control
DC4 Datum Id:	High Accuracy Reference Network
VSC1 Verification Status:	REVIEWED
Collect Username:	YOUNES_A
Collect Date:	09/02/2010
Collect Affiliation:	BROWARD COUNTY
Map Source:	2004 DOQQs
Map Source Scale:	5000
Interpolation Scale:	Not reported
Verifier Username:	YOUNES_A
Verifier Affiliation:	BROWARD COUNTY
Verification Date:	09/02/2010
Verified Coordinate Method Id:	Digital Aerial Photography With Ground Control
Source Database Name Code:	STCM
CMC2 Coordinate Method ID Code:	DPHO
DC4 Datum ID Code:	HARN
Verified Coordinate Method ID Code:	DPHO
Comments:	Not reported
Latitude/Longitude (deg/min/sec):	26 4 / 80 12

DWM CONTAM:

Name:	SFG ISF-DAVIE
Address:	4126 SW 47TH AVE
City,State,Zip:	DAVIE, FL
Program Site Id:	9811899
Lat DD:	Not reported
Lat MM:	Not reported
Lat SS:	Not reported
Long DD:	Not reported
Long MM:	Not reported
Long SS:	Not reported
Office/ District:	SED
Program Area:	PETROLEUM
Priority Score:	Not reported
Datum:	Not reported
Method:	Not reported
Facility Status:	OPEN-STCM
Facility Type:	Not reported
Score Effective Date:	Not reported
Score When Ranked:	Not reported
Rank:	Not reported
Operator:	Not reported
Phone:	Not reported
Name Changed:	Not reported
Addr Changed:	Not reported
Related Party ID:	Not reported
Primary RP Role:	Not reported
RP Begin Date:	Not reported
RP Name:	Not reported

SFG ISF-DAVIE (Continued) **S103297375**

RP Address1:	Not reported
RP Address2:	Not reported
RP City:	Not reported
RP State:	Not reported
RP Zip5:	Not reported
RP Zip4:	Not reported
Contact:	Not reported
RP Phone:	Not reported
RP Extension:	Not reported
Site Manager:	WHITAKER_G

Broward Co. EDIEAR:

Name:	SFG ISF DAVIE 47 LLC SITE
Address:	4126 SW 47TH AVE
City,State,Zip:	DAVIE, FL 33314
Facility ID:	2159
Facility Department:	069811899
Program Type:	NF
Facility Type:	JUNK YARD
Pollutant Type:	ARSENIC; ORGANIC METALS; PETROLEUM
Lead Agency:	BCEPD

FL Financial Assurance 3:

Name:	SFG ISF-DAVIE
Address:	4126 SW 47TH AVE
City,State,Zip:	DAVIE, FL 33314
Region:	3
Facility ID:	9811899
Facility Phone:	4047882624
Facility Status:	OPEN
Facility Type:	C
Type Description:	Fuel user/Non-retail
DEP CO:	P
Finaincial Responsibility:	INSURANCE
Insurance Company:	ACE AMERICAN INSURANCE COMPANY
Effective Date:	02/25/2020
Expire Date:	02/25/2021
Owner ID:	82389
Onwer Name:	SFG ISF DAVIE 47 LLC
Owner Address:	3280 PEACHTREE RD NE, SU#2770
Owner Address2:	Not reported
Owner City,St,Zip:	ATLANTA, FL 30305
Contact:	JOHN SPANGLER
Resp Party Phone:	4047882624

Name:	SFG ISF-DAVIE
Address:	4126 SW 47TH AVE
City,State,Zip:	DAVIE, FL 33314
Region:	3
Facility ID:	9811899
Facility Phone:	4047882624
Facility Status:	OPEN
Facility Type:	C
Type Description:	Fuel user/Non-retail
DEP CO:	P
Finaincial Responsibility:	INSURANCE

SFG ISF-DAVIE (Continued) **S103297375**

Insurance Company:	CRUM & FORSTER INDEMNITY
Effective Date:	02/15/2014
Expire Date:	02/15/2015
Owner ID:	82389
Onwer Name:	SFG ISF DAVIE 47 LLC
Owner Address:	3280 PEACHTREE RD NE, SU#2770
Owner Address2:	Not reported
Owner City,St,Zip:	ATLANTA, FL 30305
Contact:	JOHN SPANGLER
Resp Party Phone:	4047882624

Name:	SFG ISF-DAVIE
Address:	4126 SW 47TH AVE
City,State,Zip:	DAVIE, FL 33314
Region:	3
Facility ID:	9811899
Facility Phone:	4047882624
Facility Status:	OPEN
Facility Type:	C
Type Description:	Fuel user/Non-retail
DEP CO:	P
Finaincial Responsibility:	INSURANCE
Insurance Company:	CRUM & FORSTER INDEMNITY
Effective Date:	02/15/2016
Expire Date:	02/15/2017
Owner ID:	82389
Onwer Name:	SFG ISF DAVIE 47 LLC
Owner Address:	3280 PEACHTREE RD NE, SU#2770
Owner Address2:	Not reported
Owner City,St,Zip:	ATLANTA, FL 30305
Contact:	JOHN SPANGLER
Resp Party Phone:	4047882624

Name:	SFG ISF-DAVIE
Address:	4126 SW 47TH AVE
City,State,Zip:	DAVIE, FL 33314
Region:	3
Facility ID:	9811899
Facility Phone:	4047882624
Facility Status:	OPEN
Facility Type:	C
Type Description:	Fuel user/Non-retail
DEP CO:	P
Finaincial Responsibility:	INSURANCE
Insurance Company:	CRUM & FORSTER SPECIALTY INS. CO.
Effective Date:	02/25/2018
Expire Date:	02/25/2019
Owner ID:	82389
Onwer Name:	SFG ISF DAVIE 47 LLC
Owner Address:	3280 PEACHTREE RD NE, SU#2770
Owner Address2:	Not reported
Owner City,St,Zip:	ATLANTA, FL 30305
Contact:	JOHN SPANGLER
Resp Party Phone:	4047882624

Name:	SFG ISF-DAVIE
Address:	4126 SW 47TH AVE

SFG ISF-DAVIE (Continued) **S103297375**

City,State,Zip:	DAVIE, FL 33314
Region:	3
Facility ID:	9811899
Facility Phone:	4047882624
Facility Status:	OPEN
Facility Type:	C
Type Description:	Fuel user/Non-retail
DEP CO:	P
Finaincial Responsibility:	INSURANCE
Insurance Company:	LIBERTY SURPLUS INSURANCE CORP
Effective Date:	02/25/2010
Expire Date:	02/25/2011
Owner ID:	82389
Onwer Name:	SFG ISF DAVIE 47 LLC
Owner Address:	3280 PEACHTREE RD NE, SU#2770
Owner Address2:	Not reported
Owner City,St,Zip:	ATLANTA, FL 30305
Contact:	JOHN SPANGLER
Resp Party Phone:	4047882624

Name:	SFG ISF-DAVIE
Address:	4126 SW 47TH AVE
City,State,Zip:	DAVIE, FL 33314
Region:	3
Facility ID:	9811899
Facility Phone:	4047882624
Facility Status:	OPEN
Facility Type:	C
Type Description:	Fuel user/Non-retail
DEP CO:	P
Finaincial Responsibility:	INSURANCE
Insurance Company:	LIBERTY SURPLUS INSURANCE CORP
Effective Date:	02/25/2011
Expire Date:	02/25/2011
Owner ID:	82389
Onwer Name:	SFG ISF DAVIE 47 LLC
Owner Address:	3280 PEACHTREE RD NE, SU#2770
Owner Address2:	Not reported
Owner City,St,Zip:	ATLANTA, FL 30305
Contact:	JOHN SPANGLER
Resp Party Phone:	4047882624

Name:	SFG ISF-DAVIE
Address:	4126 SW 47TH AVE
City,State,Zip:	DAVIE, FL 33314
Region:	3
Facility ID:	9811899
Facility Phone:	4047882624
Facility Status:	OPEN
Facility Type:	C
Type Description:	Fuel user/Non-retail
DEP CO:	P
Finaincial Responsibility:	INSURANCE
Insurance Company:	LIBERTY SURPLUS INSURANCE CORP
Effective Date:	02/25/2012
Expire Date:	02/25/2013
Owner ID:	82389

SFG ISF-DAVIE (Continued) **S103297375**

Onwer Name:	SFG ISF DAVIE 47 LLC
Owner Address:	3280 PEACHTREE RD NE, SU#2770
Owner Address2:	Not reported
Owner City,St,Zip:	ATLANTA, FL 30305
Contact:	JOHN SPANGLER
Resp Party Phone:	4047882624

BROWARD CO. HM:

Name:	SFG ISF DAVIE 47, LLC SITE
Address:	4126 SW 47TH AVE
City,State,Zip:	DAVIE, FL 33314
Region:	BROWARD
Facility ID:	00547
Alt Location:	Not reported
Facility Status:	OPEN

WASTEWATER:

Name:	M & L AUTO WRECKING SITE DRAINAGE
Address:	4126 SW 47TH AVE
City,State,Zip:	DAVIE, FL
Facility ID:	FLR10KW43
Facility Type:	Construction Stormwater GP
Status:	Active - Existing, permitted facility/site for which effluent, reclaimed water or wastewater residual discharge into the environment and/or monitoring is taking place.
District Office:	TLST
NPDES Permitted Site:	Not reported
Environmental Interest:	Not reported
Owner Type:	Unknown
Permit Capacity:	Not reported
Party Name:	Joseph Danielle, PMTE
Company Name:	4126 Inc
RP Address:	4343 S Sr 7 Ste 115
RP Address 2:	Not reported
RP City,Stat,Zip:	Davie FL 33314
Telephone:	9547923880
Email:	Not reported
Issue Date:	08/26/2011
Effective Date:	08/26/2011
Expiration Date:	08/25/2016
DOC Description:	Generic Permit
Latitude Degrees:	26
Latitude Minutes:	4
Latitude Seconds:	12
Longitude Degrees:	80
Longitude Minutes:	12
Longitude Seconds:	36
Treatment:	Not reported
Decode For Fstatus:	Active
Cell Phone:	Not reported
Permit Type:	Not reported
Major Minor Discharge:	Not reported
Nature of Business:	Not reported

Y170 **RYBARS DRY CLEANERS & TAILORS** **FL VCP** **S127024126**
SSE **4961 S HWY 7** **FL CLEANUP SITES** **N/A**
1/4-1/2 **FORT LAUDERDALE, FL 33319** **FL DWM CONTAM**
0.287 mi. **FL ERIC WASTE CLEANUP**
1517 ft. **Site 1 of 3 in cluster Y**

Relative:
Lower

Actual:
3 ft.

VCP:

Name:	RYBARS DRY CLEANERS & TAILORS
Address:	4961 S HWY 7
City,State,Zip:	FORT LAUDERDALE, FL 33319
System:	BROWNFIELD
System Id:	BF062101000
Status:	OPEN
Activity Code:	VOLCLNPAGREE
ERC ID:	ERIC_4131
Lat/Long (dms):	26 3 40.6644 / 80 12 31.0762
Open Date:	12/21/2021
Datum:	NAD83
Object of Interest:	FACIL
Proximity:	ENTRA
Accuracy:	3
Verification Method:	Not reported
Verification Date:	06/23/2016
Collection Method:	WGPS

Name:	RYBARS DRY CLEANERS & TAILORS
Address:	4961 S HWY 7
City,State,Zip:	FORT LAUDERDALE, FL 33319
System:	BROWNFIELD
System Id:	BF062101000
Status:	OPEN
Activity Code:	Brownfield Site Rehabilitation Agreement
ERC ID:	ERIC_4131
Lat/Long (dms):	26 3 40.6644 / 80 12 31.0762
Open Date:	10/30/2023
Datum:	NAD83
Object of Interest:	FACIL
Proximity:	ENTRA
Accuracy:	3
Verification Method:	Not reported
Verification Date:	06/23/2016
Collection Method:	WGPS

Name:	RYBARS DRY CLEANERS & TAILORS
Address:	4961 S HWY 7
City,State,Zip:	FORT LAUDERDALE, FL 33319
System:	BROWNFIELD
System Id:	BF062101001
Status:	OPEN
Activity Code:	VOLCLNPAGREE
ERC ID:	ERIC_4131
Lat/Long (dms):	26 3 40.6644 / 80 12 31.0762
Open Date:	12/21/2021
Datum:	NAD83
Object of Interest:	FACIL
Proximity:	ENTRA
Accuracy:	3
Verification Method:	Not reported
Verification Date:	06/23/2016

RYBARS DRY CLEANERS & TAILORS (Continued) **S127024126**

Collection Method: WGPS

Name: RYBARS DRY CLEANERS & TAILORS
Address: 4961 S HWY 7
City,State,Zip: FORT LAUDERDALE, FL 33319
System: BROWNFIELD
System Id: BF062101001
Status: OPEN
Activity Code: Brownfield Site Rehabilitation Agreement
ERC ID: ERIC_4131
Lat/Long (dms): 26 3 40.6644 / 80 12 31.0762
Open Date: 10/30/2023
Datum: NAD83
Object of Interest: FACIL
Proximity: ENTRA
Accuracy: 3
Verification Method: Not reported
Verification Date: 06/23/2016
Collection Method: WGPS

CLEANUP SITES:
Name: RYBARS DRY CLEANERS & TAILORS
Address: 4961 S HWY 7
City,State,Zip: FORT LAUDERDALE, FL 33319
DEP Cleanup Site Key: 80975264
Source Database Name: Not reported
Source Database Id: ERIC_4131
CPAC Program Area Id: DC
CLLC Cleanup Category Key: OTHCU
RSC2 Remediation Status Key: OPEN
Data Load Date: 08/28/2024
OC3 Office Id: SED
Physical Address Line 2: Not reported
OIC Object Of Interest Id: FACIL
PC2 Proximity Id: ENTRA
Calc Coordinates Accuracy Level Id: 3
CMC2 Coordinate Method Id: Digital Aerial Photography With Ground Control
DC4 Datum Id: North American Datum of 1983
VSC1 Verification Status: REVIEWED
Collect Username: ERIC_HAZARD_INIT_LOAD
Collect Date: 06/23/2016
Collect Affiliation: Not reported
Map Source: Not reported
Map Source Scale: Not reported
Interpolation Scale: Not reported
Verifier Username: ERIC_HAZARD_INIT_LOAD
Verifier Affiliation: Not reported
Verification Date: 06/23/2016
Verified Coordinate Method Id: GPS with Wide-Area Augmentation Service Correction
Source Database Name Code: ERIC
CMC2 Coordinate Method ID Code: DPHO
DC4 Datum ID Code: NAD83
Verified Coordinate Method ID Code: WGPS
Comments: Alternate ID: 069501267
Latitude/Longitude (deg/min/sec): 26 3 / 80 12

Name: RYBARS DRY CLEANERS & TAILORS

RYBARS DRY CLEANERS & TAILORS (Continued) **S127024126**

Address:	4961 S HWY 7
City,State,Zip:	FORT LAUDERDALE, FL 33319
DEP Cleanup Site Key:	80973646
Source Database Name:	Not reported
Source Database Id:	ERIC_4131
CPAC Program Area Id:	BF
CLLC Cleanup Category Key:	BROWN
RSC2 Remediation Status Key:	OPEN
Data Load Date:	08/28/2024
OC3 Office Id:	SED
Physical Address Line 2:	Not reported
OIC Object Of Interest Id:	FACIL
PC2 Proximity Id:	ENTRA
Calc Coordinates Accuracy Level Id:	3
CMC2 Coordinate Method Id:	Digital Aerial Photography With Ground Control
DC4 Datum Id:	North American Datum of 1983
VSC1 Verification Status:	REVIEWED
Collect Username:	ERIC_HAZARD_INIT_LOAD
Collect Date:	06/23/2016
Collect Affiliation:	Not reported
Map Source:	Not reported
Map Source Scale:	Not reported
Interpolation Scale:	Not reported
Verifier Username:	ERIC_HAZARD_INIT_LOAD
Verifier Affiliation:	Not reported
Verification Date:	06/23/2016
Verified Coordinate Method Id:	GPS with Wide-Area Augmentation Service Correction
Source Database Name Code:	BROWNFIELD_SITES
CMC2 Coordinate Method ID Code:	DPHO
DC4 Datum ID Code:	NAD83
Verified Coordinate Method ID Code:	WGPS
Comments:	Not reported
Latitude/Longitude (deg/min/sec):	26 3 / 80 12

DWM CONTAM:

Name:	RYBARS DRY CLEANERS & TAILORS
Address:	4961 S HWY 7
City,State,Zip:	FORT LAUDERDALE, FL
Program Site Id:	ERIC_4131
Lat DD:	26
Lat MM:	3
Lat SS:	40.6644
Long DD:	80
Long MM:	12
Long SS:	31.0762
Office/ District:	SED
Program Area:	BROWNFIELDS
Priority Score:	Not reported
Datum:	NAD83
Method:	DPHO
Facility Status:	Open-ERIC
Facility Type:	Not reported
Score Effective Date:	Not reported
Score When Ranked:	Not reported
Rank:	Not reported
Operator:	Not reported
Phone:	Not reported

RYBARS DRY CLEANERS & TAILORS (Continued) **S127024126**

Name Changed:	Not reported
Addr Changed:	Not reported
Related Party ID:	Not reported
Primary RP Role:	Not reported
RP Begin Date:	Not reported
RP Name:	Not reported
RP Address1:	Not reported
RP Address2:	Not reported
RP City:	Not reported
RP State:	Not reported
RP Zip5:	Not reported
RP Zip4:	Not reported
Contact:	Not reported
RP Phone:	Not reported
RP Extension:	Not reported
Site Manager:	Not reported

Name:	RYBARS DRY CLEANERS & TAILORS
Address:	4961 S HWY 7
City,State,Zip:	FORT LAUDERDALE, FL
Program Site Id:	ERIC_4131
Lat DD:	26
Lat MM:	3
Lat SS:	40.6644
Long DD:	80
Long MM:	12
Long SS:	31.0762
Office/ District:	SED
Program Area:	DRYCLEANING
Priority Score:	Not reported
Datum:	NAD83
Method:	DPHO
Facility Status:	Open-ERIC
Facility Type:	Not reported
Score Effective Date:	Not reported
Score When Ranked:	Not reported
Rank:	Not reported
Operator:	Not reported
Phone:	Not reported
Name Changed:	Not reported
Addr Changed:	Not reported
Related Party ID:	Not reported
Primary RP Role:	Not reported
RP Begin Date:	Not reported
RP Name:	Not reported
RP Address1:	Not reported
RP Address2:	Not reported
RP City:	Not reported
RP State:	Not reported
RP Zip5:	Not reported
RP Zip4:	Not reported
Contact:	Not reported
RP Phone:	Not reported
RP Extension:	Not reported
Site Manager:	Not reported

RYBARS DRY CLEANERS & TAILORS (Continued) **S127024126**

ERIC WASTE CLEANUP:

ERIC ID:	ERIC_4131
Name:	Rybars Dry Cleaners & Tailors
Address:	4961 S HWY 7
City,State,Zip:	FORT LAUDERDALE, FL 33319
County:	BROWARD
Status:	OPEN
Source Facility Name:	RYBARS DRY CLEANERS & TAILORS
Source Facility ID:	9501267
Program:	Brownfield Site Rehabilitation
Program Type:	BROWNFIELDS
Program Status:	ACTIVE
District:	SED - Southeast District
WMD:	SFWMD - South Florida Water Management District
ICR Indicator:	N
Discharge Date:	Not reported
Method ID:	DPHO
Object of Interest:	FACIL
Proximity to Object:	ENTRA
Lat DD:	26
Lat MM:	3
Lat SS:	Not reported
Long DD:	80
Long MM:	12
Long SS:	Not reported
X Coord:	778691.81077
Y Coord:	234372.74805
GIS ALB X:	778691.81306
GIS ALB Y:	234372.75342
Collector Username:	ERIC_HAZARD_INIT_LOAD
Collection Date:	06/23/2016
Map Source:	Not reported
Map Source Scale:	Not reported
Interpolation Scale:	Not reported
Coordinate Accuracy ID:	3
Site Manager:	Not reported
Site Phase Description:	Phase 1 - Initial Assessment
Offsite Contamination Key:	CONTAMUNKNOWN
DATUM ID:	NAD83

Documents:
Object ID: 13661

ERIC ID:	ERIC_4131
Name:	Rybars Dry Cleaners & Tailors
Address:	4961 S HWY 7
City,State,Zip:	FORT LAUDERDALE, FL 33319
County:	BROWARD
Status:	OPEN
Source Facility Name:	RYBARS DRY CLEANERS & TAILORS
Source Facility ID:	9501267
Program:	Drycleaning Solvent Cleanup Program
Program Type:	DRYCLEANING
Program Status:	AWAITFUND
District:	SED - Southeast District
WMD:	SFWMD - South Florida Water Management District
ICR Indicator:	N

RYBARS DRY CLEANERS & TAILORS (Continued) **S127024126**

Discharge Date:	Not reported
Method ID:	DPHO
Object of Interest:	FACIL
Proximity to Object:	ENTRA
Lat DD:	26
Lat MM:	3
Lat SS:	Not reported
Long DD:	80
Long MM:	12
Long SS:	Not reported
X Coord:	778691.81077
Y Coord:	234372.74805
GIS ALB X:	778691.81306
GIS ALB Y:	234372.75342
Collector Username:	ERIC_HAZARD_INIT_LOAD
Collection Date:	06/23/2016
Map Source:	Not reported
Map Source Scale:	Not reported
Interpolation Scale:	Not reported
Coordinate Accuracy ID:	3
Site Manager:	Not reported
Site Phase Description:	Phase 1 - Initial Assessment
Offsite Contamination Key:	CONTAMUNKNOWN
DATUM ID:	NAD83

Documents:
Object ID: 13662

Y171 **RYBARS CLEANERS** **FL DWM CONTAM** **S127023711**
SSE **4961 S SR 7** **FL ERIC WASTE CLEANUP** **N/A**
1/4-1/2 **DAVIE, FL 33314**
0.287 mi.
1517 ft. **Site 2 of 3 in cluster Y**

Relative: **Lower**
Actual: **3 ft.**

DWM CONTAM:

Name:	RYBARS CLEANERS
Address:	4961 S SR 7
City,State,Zip:	DAVIE, FL
Program Site Id:	ERIC_10165
Lat DD:	26
Lat MM:	3
Lat SS:	40.5524
Long DD:	80
Long MM:	12
Long SS:	31.4338
Office/ District:	SED
Program Area:	RESPONSPARTY
Priority Score:	Not reported
Datum:	HARN
Method:	DPHO
Facility Status:	Closed-ERIC
Facility Type:	Not reported
Score Effective Date:	Not reported
Score When Ranked:	Not reported
Rank:	Not reported
Operator:	Not reported
Phone:	Not reported
Name Changed:	Not reported

RYBARS CLEANERS (Continued) **S127023711**

Addr Changed:	Not reported
Related Party ID:	Not reported
Primary RP Role:	Not reported
RP Begin Date:	Not reported
RP Name:	Not reported
RP Address1:	Not reported
RP Address2:	Not reported
RP City:	Not reported
RP State:	Not reported
RP Zip5:	Not reported
RP Zip4:	Not reported
Contact:	Not reported
RP Phone:	Not reported
RP Extension:	Not reported
Site Manager:	La Smith

ERIC WASTE CLEANUP:

ERIC ID:	ERIC_10165
Name:	Rybars Cleaners
Address:	4961 S SR 7
City,State,Zip:	DAVIE, FL 33314
County:	BROWARD
Status:	CLOSED
Source Facility Name:	Rybars Cleaners
Source Facility ID:	51068
Program:	Responsible Party Cleanup
Program Type:	RESPONSPARTY
Program Status:	COMPLETE
District:	SED - Southeast District
WMD:	SFWMD - South Florida Water Management District
ICR Indicator:	N
Discharge Date:	Not reported
Method ID:	DPHO
Object of Interest:	CAP_R
Proximity to Object:	VICIN
Lat DD:	26
Lat MM:	3
Lat SS:	Not reported
Long DD:	80
Long MM:	12
Long SS:	Not reported
X Coord:	778681.99767
Y Coord:	234368.99465
GIS ALB X:	778682
GIS ALB Y:	234369
Collector Username:	STONE_H
Collection Date:	Not reported
Map Source:	1999 doqs
Map Source Scale:	2198
Interpolation Scale:	Not reported
Coordinate Accuracy ID:	4
Site Manager:	La Smith
Site Phase Description:	Phase 1 - Initial Assessment
Offsite Contamination Key:	CONTAMUNKNOWN
DATUM ID:	HARN

RYBARS CLEANERS (Continued) **S127023711**

Documents:
Object ID: 3088

Y172 **RYBARS CLEANERS** **FL PRIORITYCLEANERS** **1000156094**
SSE **4961 SOUTH SR 7** **RCRA NonGen / NLR** **FLD101959724**
1/4-1/2 **DAVIE, FL 33314** **FINDS**
0.287 mi. **ECHO**
1517 ft. **Site 3 of 3 in cluster Y** **FL DRYCLEANERS**
FL Broward Co. EDIEAR
Relative: **FL RESP PARTY**
Lower

Actual: **3 ft.**

PRIORITYCLEANERS:

Name:	RYBARS DRY CLEANERS & TAILORS
Address:	4961 S HWY 7
City,State,Zip:	DAVIE, FL 33314
Rank:	33
Facility ID:	9501267
Score:	70
Notes:	Voluntary Cleanup
ERIC ID:	4131

RCRA Listings:

Date Form Received by Agency:	20110111
Handler Name:	Rybars Cleaners
Handler Address:	South Sr 7
Handler City,State,Zip:	DAVIE, FL 33314
EPA ID:	FLD101959724
Contact Name:	TONY PERSICHINI
Contact Address:	S SR 7
Contact City,State,Zip:	DAVIE, FL 33314
Contact Telephone:	305-792-8290
Contact Fax:	Not reported
Contact Email:	Not reported
Contact Title:	Not reported
EPA Region:	04
Land Type:	Private
Federal Waste Generator Description:	Not a generator, verified
Non-Notifier:	Not reported
Biennial Report Cycle:	Not reported
Accessibility:	Not reported
Active Site Indicator:	Not reported
State District Owner:	Fl
State District:	SE
Mailing Address:	S SR 7
Mailing City,State,Zip:	DAVIE, FL 33314
Owner Name:	Tony Persichini
Owner Type:	Private
Operator Name:	Not reported
Operator Type:	Not reported
Short-Term Generator Activity:	No
Importer Activity:	No
Mixed Waste Generator:	No
Transporter Activity:	No
Transfer Facility Activity:	No
Recycler Activity with Storage:	No
Small Quantity On-Site Burner Exemption:	No

RYBARS CLEANERS (Continued) **1000156094**

Smelting Melting and Refining Furnace Exemption:	No
Underground Injection Control:	No
Off-Site Waste Receipt:	No
Universal Waste Indicator:	No
Universal Waste Destination Facility:	No
Federal Universal Waste:	No
Active Site State-Reg Handler:	---
Federal Facility Indicator:	Not reported
Hazardous Secondary Material Indicator:	N
Sub-Part K Indicator:	Not reported
2018 GPRA Permit Baseline:	Not on the Baseline
2018 GPRA Renewals Baseline:	Not on the Baseline
202 GPRA Corrective Action Baseline:	No
Subject to Corrective Action Universe:	No
Non-TSDFs Where RCRA CA has Been Imposed Universe:	No
Corrective Action Priority Ranking:	No NCAPS ranking
Environmental Control Indicator:	No
Institutional Control Indicator:	No
Human Exposure Controls Indicator:	N/A
Groundwater Controls Indicator:	N/A
Significant Non-Complier Universe:	No
Unaddressed Significant Non-Complier Universe:	No
Addressed Significant Non-Complier Universe:	No
Significant Non-Complier With a Compliance Schedule Universe:	No
Financial Assurance Required:	Not reported
Handler Date of Last Change:	20110630
Recognized Trader-Importer:	No
Recognized Trader-Exporter:	No
Importer of Spent Lead Acid Batteries:	No
Exporter of Spent Lead Acid Batteries:	No
Recycler Activity Without Storage:	No
Manifest Broker:	No
Sub-Part P Indicator:	No

Handler - Owner Operator:

Owner/Operator Indicator:	Owner
Owner/Operator Name: TONY PERSICHINI	
Legal Status:	Private
Date Became Current:	19961018
Date Ended Current:	Not reported
Owner/Operator Address:	4961 SOUTH SR 7
Owner/Operator City,State,Zip:	DAVIE, FL 33314
Owner/Operator Telephone:	Not reported
Owner/Operator Telephone Ext:	Not reported
Owner/Operator Fax:	Not reported
Owner/Operator Email:	Not reported

Owner/Operator Indicator:	Owner
Owner/Operator Name: TONY PERSICHINI	
Legal Status:	Private
Date Became Current:	19961018
Date Ended Current:	Not reported
Owner/Operator Address:	4961 SOUTH SR 7
Owner/Operator City,State,Zip:	DAVIE, FL 33314
Owner/Operator Telephone:	Not reported
Owner/Operator Telephone Ext:	Not reported

RYBARS CLEANERS (Continued) **1000156094**

Owner/Operator Fax: Not reported
Owner/Operator Email: Not reported

Historic Generators:
Receive Date: 20110111
Handler Name: RYBARS CLEANERS
Federal Waste Generator Description: Not a generator, verified
State District Owner: Fl
Large Quantity Handler of Universal Waste: No
Recognized Trader Importer: No
Recognized Trader Exporter: No
Spent Lead Acid Battery Importer: No
Spent Lead Acid Battery Exporter: No
Current Record: Yes
Non Storage Recycler Activity: Not reported
Electronic Manifest Broker: Not reported

Receive Date: 19880506
Handler Name: RYBARS CLEANERS
Federal Waste Generator Description: Small Quantity Generator
State District Owner: Fl
Large Quantity Handler of Universal Waste: No
Recognized Trader Importer: No
Recognized Trader Exporter: No
Spent Lead Acid Battery Importer: No
Spent Lead Acid Battery Exporter: No
Current Record: No
Non Storage Recycler Activity: Not reported
Electronic Manifest Broker: Not reported

List of NAICS Codes and Descriptions:
NAICS Codes: No NAICS Codes Found

Facility Has Received Notices of Violations:
Violations: No Violations Found

Evaluation Action Summary:
Evaluations: No Evaluations Found

FINDS:
Registry ID: 110005991034

Click Here for FRS Facility Detail Report:

Environmental Interest/Information System:
The Florida Integrated Environmental System Today (FIESTA) Data Maintenance (FDM) System maintains entity, environmental interest, and affiliation data.
The Resource Conservation and Recovery Act Information System (RCRAInfo) is EPA's comprehensive information system in support of the Resource Conservation and Recovery Act (RCRA) of 1976 and the Hazardous and Solid Waste Amendments (HSWA) of 1984. It tracks many types of information about generators, transporters, treaters, storers, and disposers of hazardous waste.

RYBARS CLEANERS (Continued) **1000156094**

Click this hyperlink while viewing on your computer to access additional FINDS: detail in the EDR Site Report.

ECHO:

Envid:	1000156094
Registry ID:	110005991034

DFR URL:

Name:	RYBARS CLEANERS
Address:	4961 SOUTH SR 7
City,State,Zip:	DAVIE, FL 33314

DRYCLEANERS:

Name:	RYBARS DRY CLEANERS & TAILORS
Address:	4961 S HWY 7
City,State,Zip:	DAVIE, FL 33314
Facility ID:	9501267
Facility Type:	Not reported
Facility Status:	Remove from Site
Facility Phone:	3057928290
Owner ID:	39479
Owner Role:	ACCOUNT OWNER
Owner Name:	ESTHERSON INC
Owner Contact:	RICHARD GLICKMAN
Owner Address:	4961 S STATE ROAD #7
Owner Addr2:	Not reported
Owner City,St,Zip:	DAVIE, FL 33314
RP Phone:	(305)792-8290
Start Date:	12/01/1998
Tank ID:	154044
Vessel:	DRUM
Gallons:	Not reported
Substance:	6
Installation Date:	Not reported
Status Date:	12/01/1998

Broward Co. EDIEAR:

Name:	RYBAR'S DRY CLEANERS & TA
Address:	4961 S SR7
City,State,Zip:	DAVIE, FL 33314
Facility ID:	3533
Facility Department:	069501267
Program Type:	DRY-CLEAN
Facility Type:	DRY CLEANER
Pollutant Type:	CHLORINATED
Lead Agency:	BCEPD

RESP PARTY:

Name:	RYBARS CLEANERS
Address:	4961 S SR 7
City,State,Zip:	DAVIE, FL 33314
District:	Southeast District
Site Id:	54299
Project Id:	104249
Site Status:	CLOSED

RYBARS CLEANERS (Continued) **1000156094**

Project Manager:	SMITH_LA
OGC Case Number:	Not reported
Initial Date Received:	01/27/1997
Contaminants:	Response forwarded to Tallahassee for eligibility determination
Offsite Cont Impact:	Not reported
Priority Score:	Not reported
Datum:	HARN
Method ID:	UNKN
Feature:	Not reported
Object Of Interest:	CAP_RAP SITE
Proximity To Object:	VICIN
Collect Username:	STONE_H
Collect Affiliation:	DEPARTMENT OF ENVIRONMENTAL PROTECTION
Collect Program Id:	CL
Collect Date:	09/30/2005
Map Series Used:	1999 doqs
Map Source Scale:	2198
Interpolation Scale:	Not reported
Coordinate Accuracy Id:	4
Verify Method Id:	DPHO
Verifier Username:	STONE_H
Verifier Affiliation:	DEPARTMENT OF ENVIRONMENTAL PROTECTION
Verifying Program Id:	CL
Verification Date:	09/30/2005
Decode for District:	Southeast District
Decode for Datum:	High Accuracy Reference Network
Decode for Method:	Unknown Method
Decode for Off Site COC:	Not reported
Decode for V_Method:	Digital Aerial Photography With Ground Control
Latitude/Longitude (deg/min/sec):	26 3 / 80 12
Source Facility Name:	Not reported
Source Facility ID:	Not reported
Program:	Not reported
Program Type:	Not reported
Program Status:	Not reported
WMD:	Not reported
ICR Indicator:	Not reported
Discharge Date:	Not reported
GIS ALBX:	Not reported
GIS ALBY:	Not reported
Site Manager:	Not reported
Site Phase Description:	Not reported
Offsite Contamination Key:	Not reported

Documents: Not reported

Objectid: Not reported

Z173 **FPL-LAUDERDALE PLANT** **FL LUST** **U004044421**
ENE **4300 SW 42ND AVE** **FL UST** **N/A**
1/4-1/2 **FORT LAUDERDALE, FL 33314** **FL Financial Assurance**
0.296 mi. **FL NPDES**
1562 ft. **Site 1 of 3 in cluster Z**

Relative: LUST:
Lower

Name:	FL POWER & LIGHT CO - LAUDERDALE PLT
Address:	4300 SW 42ND AVE
City,State,Zip:	FORT LAUDERDALE, FL 33312
Region:	STATE
Facility Id:	8731714

Actual:
3 ft.

FPL-LAUDERDALE PLANT (Continued) **U004044421**

Facility Status:	OPEN
Facility Type:	T - Bulk Product Terminal Facility
Facility Phone:	(954)797-3614
Facility Cleanup Rank:	4871
District:	Southeast District
Lat/Long (dms):	26 4 7.40709999 / 80 11 44.6488999
Section:	30
Township:	50S
Range:	42E
Feature:	Not reported
Method:	AGPS
Datum:	0
Score:	10
Score Effective Date:	2004-09-22 00:00:00
Score When Ranked:	30
Operator:	TAMMY RICHARDS
Name Update:	2022-01-20 00:00:00
Address Update:	2015-08-24 00:00:00

Petroleum Cleanup PCT Facility Score:

Facility Cleanup Status:	ONGO - ONGOING
Contact:	RORY RAHMING 561-694-3961; TIM BLANTON
Contact Company:	FL POWER & LIGHT CO-POWER GEN DIV
Contact Address:	700 UNIVERSE BLVD - FPD/JB
Contact City/State/Zip:	North Palm Beach, FL 33408
Phone:	(561)694-3168
Bad Address Ind:	N
State:	FL
Zip:	33312
Score:	10
Score Effective Date:	2004-09-22 00:00:00
Related Party ID:	35629
Primary RP Role:	ACCOUNT OWNER
RP Begin Date:	1998-05-07
RP Zip:	Not reported
RP Extension:	Not reported

Discharge Cleanup Summary:

Discharge Date:	1/22/1997
PCT Discharge Combined:	Not reported
Cleanup Required:	N - NO CLEANUP REQUIRED
Discharge Cleanup Status:	NREQ - CLEANUP NOT REQUIRED
Disch Cleanup Status Date:	7/18/2006
Cleanup Work Status:	COMPLETED
Information Source:	D - DISCHARGE NOTIFICATION
Other Source Description:	Not reported
Eligibility Indicator:	I - INELIGIBLE
Site Manager:	Not reported
Site Mgr End Date:	Not reported
Tank Office:	-
Discharge Date:	2/3/1988
PCT Discharge Combined:	Not reported
Cleanup Required:	R - CLEANUP REQUIRED
Discharge Cleanup Status:	SRCR - SRCR COMPLETE
Disch Cleanup Status Date:	3/19/2001
Cleanup Work Status:	COMPLETED
Information Source:	R - EMERGENCY RESPONSE REPORT

FPL-LAUDERDALE PLANT (Continued) **U004044421**

Other Source Description:	Not reported
Eligibility Indicator:	I - INELIGIBLE
Site Manager:	Not reported
Site Mgr End Date:	Not reported
Tank Office:	-
Discharge Date:	5/3/2000
PCT Discharge Combined:	Not reported
Cleanup Required:	R - CLEANUP REQUIRED
Discharge Cleanup Status:	NFA - NFA COMPLETE
Disch Cleanup Status Date:	1/22/2001
Cleanup Work Status:	COMPLETED
Information Source:	D - DISCHARGE NOTIFICATION
Other Source Description:	Not reported
Eligibility Indicator:	I - INELIGIBLE
Site Manager:	SINGLETON_D
Site Mgr End Date:	1/22/2001
Tank Office:	PCLP6 - BROWARD CNTY ENVIRONMENTAL PROTECTION DEPT
Discharge Date:	9/27/2000
PCT Discharge Combined:	Not reported
Cleanup Required:	R - CLEANUP REQUIRED
Discharge Cleanup Status:	NFA - NFA COMPLETE
Disch Cleanup Status Date:	8/3/2005
Cleanup Work Status:	COMPLETED
Information Source:	Z - OTHER
Other Source Description:	Not reported
Eligibility Indicator:	I - INELIGIBLE
Site Manager:	SINGLETON_D
Site Mgr End Date:	8/3/2005
Tank Office:	PCLP6 - BROWARD CNTY ENVIRONMENTAL PROTECTION DEPT
Discharge Date:	10/25/2005
PCT Discharge Combined:	Not reported
Cleanup Required:	N - NO CLEANUP REQUIRED
Discharge Cleanup Status:	NREQ - CLEANUP NOT REQUIRED
Disch Cleanup Status Date:	7/18/2006
Cleanup Work Status:	COMPLETED
Information Source:	D - DISCHARGE NOTIFICATION
Other Source Description:	Not reported
Eligibility Indicator:	I - INELIGIBLE
Site Manager:	Not reported
Site Mgr End Date:	Not reported
Tank Office:	-
Discharge Date:	11/20/1990
PCT Discharge Combined:	Not reported
Cleanup Required:	R - CLEANUP REQUIRED
Discharge Cleanup Status:	SRCR - SRCR COMPLETE
Disch Cleanup Status Date:	3/19/2001
Cleanup Work Status:	COMPLETED
Information Source:	I - PLIRP (INSURANCE)
Other Source Description:	Not reported
Eligibility Indicator:	E - ELIGIBLE
Site Manager:	Not reported
Site Mgr End Date:	Not reported
Tank Office:	-
Discharge Date:	11/21/1990
PCT Discharge Combined:	Not reported
Cleanup Required:	R - CLEANUP REQUIRED
Discharge Cleanup Status:	SA - SA ONGOING

FPL-LAUDERDALE PLANT (Continued) **U004044421**

Disch Cleanup Status Date:	2/19/2018
Cleanup Work Status:	ACTIVE
Information Source:	Z - OTHER
Other Source Description:	Not reported
Eligibility Indicator:	E - ELIGIBLE
Site Manager:	SHEEHAN_D
Site Mgr End Date:	Not reported
Tank Office:	PCLP6 - BROWARD CNTY ENVIRONMENTAL PROTECTION DEPT

Petroleum Cleanup Program Eligibility:

Facility ID:	8731714
Discharge Date:	1/22/1997
Pct Discharge Combined With:	Not reported
Cleanup Required:	N - NO CLEANUP REQUIRED
Discharge Cleanup Status:	NREQ - CLEANUP NOT REQUIRED
Disch Cleanup Status Date:	7/18/2006
Cleanup Work Status:	COMPLETED
Information Source:	Not reported
Other Source Description:	Not reported
Application Received Date:	Not reported
Cleanup Program:	O - OTHER
Eligibility Status:	Not reported
Elig Status Date:	Not reported
Letter Of Intent Date:	Not reported
Redetermined:	Not reported
Inspection Date:	Not reported
Site Manager:	Not reported
Site Mgr End Date:	Not reported
Tank Office:	-
Deductible Amount:	Not reported
Deductible Paid To Date:	Not reported
Co-Pay Amount:	Not reported
Co-Pay Paid To Date:	Not reported
Cap Amount:	0
Facility ID:	8731714
Discharge Date:	11/20/1990
Pct Discharge Combined With:	Not reported
Cleanup Required:	R - CLEANUP REQUIRED
Discharge Cleanup Status:	SRCR - SRCR COMPLETE
Disch Cleanup Status Date:	3/19/2001
Cleanup Work Status:	COMPLETED
Information Source:	Not reported
Other Source Description:	Not reported
Application Received Date:	Not reported
Cleanup Program:	P - PETROLEUM LIABILITY AND RESTORATION INSURANCE PROGRAM
Eligibility Status:	Not reported
Elig Status Date:	Not reported
Letter Of Intent Date:	Not reported
Redetermined:	Not reported
Inspection Date:	Not reported
Site Manager:	Not reported
Site Mgr End Date:	Not reported
Tank Office:	-
Deductible Amount:	Not reported
Deductible Paid To Date:	Not reported
Co-Pay Amount:	Not reported
Co-Pay Paid To Date:	Not reported
Cap Amount:	1000000

FPL-LAUDERDALE PLANT (Continued) **U004044421**

Facility ID:	8731714
Discharge Date:	11/21/1990
Pct Discharge Combined With:	Not reported
Cleanup Required:	R - CLEANUP REQUIRED
Discharge Cleanup Status:	SA - SA ONGOING
Disch Cleanup Status Date:	2/19/2018
Cleanup Work Status:	INACTIVE
Information Source:	Not reported
Other Source Description:	Not reported
Application Received Date:	Not reported
Cleanup Program:	C - PETROLEUM CLEANUP PARTICIPATION PROGRAM
Eligibility Status:	Not reported
Elig Status Date:	Not reported
Letter Of Intent Date:	Not reported
Redetermined:	Not reported
Inspection Date:	Not reported
Site Manager:	SINGLETON_D
Site Mgr End Date:	5/13/2019
Tank Office:	PCLP6 - BROWARD CNTY ENVIRONMENTAL PROTECTION DEPT
Deductible Amount:	Not reported
Deductible Paid To Date:	Not reported
Co-Pay Amount:	Not reported
Co-Pay Paid To Date:	Not reported
Cap Amount:	400000
Facility ID:	8731714
Discharge Date:	2/3/1988
Pct Discharge Combined With:	Not reported
Cleanup Required:	R - CLEANUP REQUIRED
Discharge Cleanup Status:	SRCR - SRCR COMPLETE
Disch Cleanup Status Date:	3/19/2001
Cleanup Work Status:	COMPLETED
Information Source:	Not reported
Other Source Description:	Not reported
Application Received Date:	Not reported
Cleanup Program:	C - PETROLEUM CLEANUP PARTICIPATION PROGRAM
Eligibility Status:	Not reported
Elig Status Date:	Not reported
Letter Of Intent Date:	Not reported
Redetermined:	Not reported
Inspection Date:	Not reported
Site Manager:	Not reported
Site Mgr End Date:	Not reported
Tank Office:	-
Deductible Amount:	Not reported
Deductible Paid To Date:	Not reported
Co-Pay Amount:	Not reported
Co-Pay Paid To Date:	Not reported
Cap Amount:	0

Contaminated Media:

Discharge Date:	5/3/2000
Pct Discharge Combined With:	Not reported
Cleanup Required:	R - CLEANUP REQUIRED
Discharge Cleanup Status:	NFA - NFA COMPLETE
Disch Cleanup Status Date:	1/22/2001
Cleanup Work Status:	COMPLETED
Information Source:	D - DISCHARGE NOTIFICATION
Other Source Description:	Not reported

FPL-LAUDERDALE PLANT (Continued) **U004044421**

Elig Indicator:	I - INELIGIBLE
Site Manager:	SINGLETON_D
Site Mgr End Date:	1/22/2001
Tank Office:	PCLP6 - BROWARD CNTY ENVIRONME
Contaminated Drinking Wells:	Not reported
Contaminated Monitoring Well:	Not reported
Contaminated Soil:	Yes
Contaminated Surface Water:	Not reported
Contaminated Ground Water:	Not reported
Pollutant:	F - Jet Fuel
Pollutant Other Description:	Not reported
Gallons Discharged:	Not reported
Discharge Date:	9/27/2000
Pct Discharge Combined With:	Not reported
Cleanup Required:	R - CLEANUP REQUIRED
Discharge Cleanup Status:	NFA - NFA COMPLETE
Disch Cleanup Status Date:	8/3/2005
Cleanup Work Status:	COMPLETED
Information Source:	Z - OTHER
Other Source Description:	TCI/pdct. in NE & SE MWs
Elig Indicator:	I - INELIGIBLE
Site Manager:	SINGLETON_D
Site Mgr End Date:	8/3/2005
Tank Office:	PCLP6 - BROWARD CNTY ENVIRONME
Contaminated Drinking Wells:	Not reported
Contaminated Monitoring Well:	Yes
Contaminated Soil:	Not reported
Contaminated Surface Water:	Not reported
Contaminated Ground Water:	Yes
Pollutant:	B - Unleaded Gas
Pollutant Other Description:	Not reported
Gallons Discharged:	Not reported
Discharge Date:	9/27/2000
Pct Discharge Combined With:	Not reported
Cleanup Required:	R - CLEANUP REQUIRED
Discharge Cleanup Status:	NFA - NFA COMPLETE
Disch Cleanup Status Date:	8/3/2005
Cleanup Work Status:	COMPLETED
Information Source:	Z - OTHER
Other Source Description:	TCI/pdct. in NE & SE MWs
Elig Indicator:	I - INELIGIBLE
Site Manager:	SINGLETON_D
Site Mgr End Date:	8/3/2005
Tank Office:	PCLP6 - BROWARD CNTY ENVIRONME
Contaminated Drinking Wells:	Not reported
Contaminated Monitoring Well:	Yes
Contaminated Soil:	Not reported
Contaminated Surface Water:	Not reported
Contaminated Ground Water:	Yes
Pollutant:	D - Vehicular Diesel
Pollutant Other Description:	Not reported
Gallons Discharged:	Not reported
Discharge Date:	11/21/1990
Pct Discharge Combined With:	Not reported
Cleanup Required:	R - CLEANUP REQUIRED
Discharge Cleanup Status:	SA - SA ONGOING
Disch Cleanup Status Date:	2/19/2018

FPL-LAUDERDALE PLANT (Continued) **U004044421**

Cleanup Work Status:	INACTIVE
Information Source:	Z - OTHER
Other Source Description:	STCM LIMITATION
Elig Indicator:	E - ELIGIBLE
Site Manager:	SHEEHAN_D
Site Mgr End Date:	Not reported
Tank Office:	PCLP6 - BROWARD CNTY ENVIRONME
Contaminated Drinking Wells:	Not reported
Contaminated Monitoring Well:	Not reported
Contaminated Soil:	Yes
Contaminated Surface Water:	Not reported
Contaminated Ground Water:	Not reported
Pollutant:	V - Residual oils, 5&6
Pollutant Other Description:	Not reported
Gallons Discharged:	Not reported

Task Information:

District:	SED
Facility ID:	8731714
Facility Status:	OPEN
Facility Type:	T - Bulk Product Terminal Facility -
County:	BROWARD
County ID:	6
Cleanup Eligibility Status:	I
Source Effective Date:	Not reported
Discharge Date:	01-22-1997
Cleanup Required:	N - NO CLEANUP REQUIRED
Discharge Cleanup Status:	NREQ - CLEANUP NOT REQUIRED
Disch Cleanup Status Date:	07-18-2006
SRC Action Type:	Not reported
SRC Submit Date:	Not reported
SRC Review Date:	Not reported
SRC Completion Status:	Not reported
SRC Issue Date:	Not reported
SRC Comment:	Not reported
Cleanup Work Status:	COMPLETED
Site Mgr:	Not reported
Site Mgr End Date:	Not reported
Tank Office:	Not reported
SR Task ID:	Not reported
SR Cleanup Responsible:	Not reported
SR Funding Eligibility Type:	Not reported
SR Actual Cost:	Not reported
SR Completion Date:	Not reported
SR Payment Date:	Not reported
SR Oral Date:	Not reported
SR Written Date:	Not reported
SR Soil Removal:	Not reported
SR Free Product Removal:	Not reported
SR Soil Tonnage Removed:	Not reported
SR Soil Treatment:	Not reported
SR Other Treatment:	Not reported
SR Alternate Proc Received Date:	Not reported
SR Alternate Procedure Status:	Not reported
SR Alternate Procedure Status Date:	Not reported
SR Alternate Procedure Comments:	Not reported
SA Task ID:	Not reported
SA Cleanup Responsible:	Not reported

FPL-LAUDERDALE PLANT (Continued) **U004044421**

SA Funding Eligibility Type:	Not reported
SA Actual Cost:	Not reported
SA Completion Date:	Not reported
SA Payment Date:	Not reported
RAP Task ID:	Not reported
RAP Cleanup Responsible ID:	Not reported
RAP Funding Eligibility Type:	Not reported
RAP Actual Cost:	Not reported
RAP Completion Date:	Not reported
RAP Payment Date:	Not reported
RAP Last Order Approved:	Not reported
RA Task ID:	62031
RA Cleanup Responsible:	Not reported
RA Funding Eligibility Type:	Not reported
RA Years to Complete:	Not reported
RA Actual Cost:	Not reported
District:	SED
Facility ID:	8731714
Facility Status:	OPEN
Facility Type:	T - Bulk Product Terminal Facility -
County:	BROWARD
County ID:	6
Cleanup Eligibility Status:	I
Source Effective Date:	03-05-2001
Discharge Date:	02-03-1988
Cleanup Required:	R - CLEANUP REQUIRED
Discharge Cleanup Status:	SRCR - SRCR COMPLETE
Disch Cleanup Status Date:	03-19-2001
SRC Action Type:	SRCR - SITE REHABILITATION COMPLETION REPORT
SRC Submit Date:	07-28-1993
SRC Review Date:	03-05-2001
SRC Completion Status:	A - APPROVED
SRC Issue Date:	03-19-2001
SRC Comment:	Not reported
Cleanup Work Status:	COMPLETED
Site Mgr:	Not reported
Site Mgr End Date:	Not reported
Tank Office:	Not reported
SR Task ID:	Not reported
SR Cleanup Responsible:	Not reported
SR Funding Eligibility Type:	Not reported
SR Actual Cost:	Not reported
SR Completion Date:	Not reported
SR Payment Date:	Not reported
SR Oral Date:	Not reported
SR Written Date:	Not reported
SR Soil Removal:	Not reported
SR Free Product Removal:	Not reported
SR Soil Tonnage Removed:	Not reported
SR Soil Treatment:	Not reported
SR Other Treatment:	Not reported
SR Alternate Proc Received Date:	Not reported
SR Alternate Procedure Status:	Not reported
SR Alternate Procedure Status Date:	Not reported
SR Alternate Procedure Comments:	Not reported
SA Task ID:	25256
SA Cleanup Responsible:	Not reported

FPL-LAUDERDALE PLANT (Continued) **U004044421**

SA Funding Eligibility Type:	Not reported
SA Actual Cost:	Not reported
SA Completion Date:	Not reported
SA Payment Date:	Not reported
RAP Task ID:	Not reported
RAP Cleanup Responsible ID:	Not reported
RAP Funding Eligibility Type:	Not reported
RAP Actual Cost:	Not reported
RAP Completion Date:	Not reported
RAP Payment Date:	Not reported
RAP Last Order Approved:	Not reported
RA Task ID:	62364
RA Cleanup Responsible:	Not reported
RA Funding Eligibility Type:	Not reported
RA Years to Complete:	0
RA Actual Cost:	Not reported
District:	SED
Facility ID:	8731714
Facility Status:	OPEN
Facility Type:	T - Bulk Product Terminal Facility -
County:	BROWARD
County ID:	6
Cleanup Eligibility Status:	I
Source Effective Date:	01-06-2001
Discharge Date:	05-03-2000
Cleanup Required:	R - CLEANUP REQUIRED
Discharge Cleanup Status:	NFA - NFA COMPLETE
Disch Cleanup Status Date:	01-22-2001
SRC Action Type:	NFA - NO FURTHER ACTION
SRC Submit Date:	08-03-2000
SRC Review Date:	01-06-2001
SRC Completion Status:	A - APPROVED
SRC Issue Date:	01-22-2001
SRC Comment:	Not reported
Cleanup Work Status:	COMPLETED
Site Mgr:	SINGLETON_D
Site Mgr End Date:	01-22-2001
Tank Office:	PCLP6 - Broward County
SR Task ID:	62812
SR Cleanup Responsible:	Not reported
SR Funding Eligibility Type:	Not reported
SR Actual Cost:	Not reported
SR Completion Date:	06-15-2000
SR Payment Date:	Not reported
SR Oral Date:	Not reported
SR Written Date:	Not reported
SR Soil Removal:	Y
SR Free Product Removal:	Not reported
SR Soil Tonnage Removed:	1245
SR Soil Treatment:	Not reported
SR Other Treatment:	Not reported
SR Alternate Proc Received Date:	Not reported
SR Alternate Procedure Status:	Not reported
SR Alternate Procedure Status Date:	Not reported
SR Alternate Procedure Comments:	Not reported
SA Task ID:	67225
SA Cleanup Responsible:	Not reported

FPL-LAUDERDALE PLANT (Continued) **U004044421**

SA Funding Eligibility Type:	Not reported
SA Actual Cost:	Not reported
SA Completion Date:	Not reported
SA Payment Date:	Not reported
RAP Task ID:	Not reported
RAP Cleanup Responsible ID:	Not reported
RAP Funding Eligibility Type:	Not reported
RAP Actual Cost:	Not reported
RAP Completion Date:	Not reported
RAP Payment Date:	Not reported
RAP Last Order Approved:	Not reported
RA Task ID:	62306
RA Cleanup Responsible:	Not reported
RA Funding Eligibility Type:	Not reported
RA Years to Complete:	0
RA Actual Cost:	Not reported
District:	SED
Facility ID:	8731714
Facility Status:	OPEN
Facility Type:	T - Bulk Product Terminal Facility -
County:	BROWARD
County ID:	6
Cleanup Eligibility Status:	I
Source Effective Date:	07-15-2005
Discharge Date:	09-27-2000
Cleanup Required:	R - CLEANUP REQUIRED
Discharge Cleanup Status:	NFA - NFA COMPLETE
Disch Cleanup Status Date:	08-03-2005
SRC Action Type:	NFA - NO FURTHER ACTION
SRC Submit Date:	03-11-2005
SRC Review Date:	07-15-2005
SRC Completion Status:	A - APPROVED
SRC Issue Date:	08-03-2005
SRC Comment:	Not reported
Cleanup Work Status:	COMPLETED
Site Mgr:	SINGLETON_D
Site Mgr End Date:	08-03-2005
Tank Office:	PCLP6 - Broward County
SR Task ID:	Not reported
SR Cleanup Responsible:	Not reported
SR Funding Eligibility Type:	Not reported
SR Actual Cost:	Not reported
SR Completion Date:	Not reported
SR Payment Date:	Not reported
SR Oral Date:	Not reported
SR Written Date:	Not reported
SR Soil Removal:	Not reported
SR Free Product Removal:	Not reported
SR Soil Tonnage Removed:	Not reported
SR Soil Treatment:	Not reported
SR Other Treatment:	Not reported
SR Alternate Proc Received Date:	Not reported
SR Alternate Procedure Status:	Not reported
SR Alternate Procedure Status Date:	Not reported
SR Alternate Procedure Comments:	Not reported
SA Task ID:	76494
SA Cleanup Responsible:	Not reported

FPL-LAUDERDALE PLANT (Continued) **U004044421**

SA Funding Eligibility Type:	Not reported
SA Actual Cost:	Not reported
SA Completion Date:	Not reported
SA Payment Date:	Not reported
RAP Task ID:	Not reported
RAP Cleanup Responsible ID:	Not reported
RAP Funding Eligibility Type:	Not reported
RAP Actual Cost:	Not reported
RAP Completion Date:	Not reported
RAP Payment Date:	Not reported
RAP Last Order Approved:	Not reported
RA Task ID:	76867
RA Cleanup Responsible:	Not reported
RA Funding Eligibility Type:	Not reported
RA Years to Complete:	0
RA Actual Cost:	Not reported
District:	SED
Facility ID:	8731714
Facility Status:	OPEN
Facility Type:	T - Bulk Product Terminal Facility -
County:	BROWARD
County ID:	6
Cleanup Eligibility Status:	I
Source Effective Date:	Not reported
Discharge Date:	10-25-2005
Cleanup Required:	N - NO CLEANUP REQUIRED
Discharge Cleanup Status:	NREQ - CLEANUP NOT REQUIRED
Disch Cleanup Status Date:	07-18-2006
SRC Action Type:	Not reported
SRC Submit Date:	Not reported
SRC Review Date:	Not reported
SRC Completion Status:	Not reported
SRC Issue Date:	Not reported
SRC Comment:	Not reported
Cleanup Work Status:	COMPLETED
Site Mgr:	Not reported
Site Mgr End Date:	Not reported
Tank Office:	Not reported
SR Task ID:	Not reported
SR Cleanup Responsible:	Not reported
SR Funding Eligibility Type:	Not reported
SR Actual Cost:	Not reported
SR Completion Date:	Not reported
SR Payment Date:	Not reported
SR Oral Date:	Not reported
SR Written Date:	Not reported
SR Soil Removal:	Not reported
SR Free Product Removal:	Not reported
SR Soil Tonnage Removed:	Not reported
SR Soil Treatment:	Not reported
SR Other Treatment:	Not reported
SR Alternate Proc Received Date:	Not reported
SR Alternate Procedure Status:	Not reported
SR Alternate Procedure Status Date:	Not reported
SR Alternate Procedure Comments:	Not reported
SA Task ID:	Not reported
SA Cleanup Responsible:	Not reported

FPL-LAUDERDALE PLANT (Continued) **U004044421**

SA Funding Eligibility Type:	Not reported
SA Actual Cost:	Not reported
SA Completion Date:	Not reported
SA Payment Date:	Not reported
RAP Task ID:	Not reported
RAP Cleanup Responsible ID:	Not reported
RAP Funding Eligibility Type:	Not reported
RAP Actual Cost:	Not reported
RAP Completion Date:	Not reported
RAP Payment Date:	Not reported
RAP Last Order Approved:	Not reported
RA Task ID:	Not reported
RA Cleanup Responsible:	Not reported
RA Funding Eligibility Type:	Not reported
RA Years to Complete:	Not reported
RA Actual Cost:	Not reported
District:	SED
Facility ID:	8731714
Facility Status:	OPEN
Facility Type:	T - Bulk Product Terminal Facility -
County:	BROWARD
County ID:	6
Cleanup Eligibility Status:	E
Source Effective Date:	03-05-2001
Discharge Date:	11-20-1990
Cleanup Required:	R - CLEANUP REQUIRED
Discharge Cleanup Status:	SRCR - SRCR COMPLETE
Disch Cleanup Status Date:	03-19-2001
SRC Action Type:	SRCR - SITE REHABILITATION COMPLETION REPORT
SRC Submit Date:	07-28-1993
SRC Review Date:	03-05-2001
SRC Completion Status:	A - APPROVED
SRC Issue Date:	03-19-2001
SRC Comment:	Not reported
Cleanup Work Status:	COMPLETED
Site Mgr:	Not reported
Site Mgr End Date:	Not reported
Tank Office:	Not reported
SR Task ID:	Not reported
SR Cleanup Responsible:	Not reported
SR Funding Eligibility Type:	Not reported
SR Actual Cost:	Not reported
SR Completion Date:	Not reported
SR Payment Date:	Not reported
SR Oral Date:	Not reported
SR Written Date:	Not reported
SR Soil Removal:	Not reported
SR Free Product Removal:	Not reported
SR Soil Tonnage Removed:	Not reported
SR Soil Treatment:	Not reported
SR Other Treatment:	Not reported
SR Alternate Proc Received Date:	Not reported
SR Alternate Procedure Status:	Not reported
SR Alternate Procedure Status Date:	Not reported
SR Alternate Procedure Comments:	Not reported
SA Task ID:	65628
SA Cleanup Responsible:	Not reported

FPL-LAUDERDALE PLANT (Continued) **U004044421**

SA Funding Eligibility Type:	Not reported
SA Actual Cost:	Not reported
SA Completion Date:	Not reported
SA Payment Date:	Not reported
RAP Task ID:	Not reported
RAP Cleanup Responsible ID:	Not reported
RAP Funding Eligibility Type:	Not reported
RAP Actual Cost:	Not reported
RAP Completion Date:	Not reported
RAP Payment Date:	Not reported
RAP Last Order Approved:	Not reported
RA Task ID:	62470
RA Cleanup Responsible:	Not reported
RA Funding Eligibility Type:	Not reported
RA Years to Complete:	0
RA Actual Cost:	Not reported
District:	SED
Facility ID:	8731714
Facility Status:	OPEN
Facility Type:	T - Bulk Product Terminal Facility -
County:	BROWARD
County ID:	6
Cleanup Eligibility Status:	E
Source Effective Date:	Not reported
Discharge Date:	11-21-1990
Cleanup Required:	R - CLEANUP REQUIRED
Discharge Cleanup Status:	SA - SA ONGOING
Disch Cleanup Status Date:	02-19-2018
SRC Action Type:	Not reported
SRC Submit Date:	Not reported
SRC Review Date:	Not reported
SRC Completion Status:	Not reported
SRC Issue Date:	Not reported
SRC Comment:	Not reported
Cleanup Work Status:	ACTIVE
Site Mgr:	SINGLETON_D
Site Mgr End Date:	Not reported
Tank Office:	PCLP6 - Broward County
SR Task ID:	94869
SR Cleanup Responsible:	Not reported
SR Funding Eligibility Type:	Not reported
SR Actual Cost:	Not reported
SR Completion Date:	Not reported
SR Payment Date:	Not reported
SR Oral Date:	Not reported
SR Written Date:	Not reported
SR Soil Removal:	Not reported
SR Free Product Removal:	Not reported
SR Soil Tonnage Removed:	Not reported
SR Soil Treatment:	Not reported
SR Other Treatment:	Not reported
SR Alternate Proc Received Date:	Not reported
SR Alternate Procedure Status:	Not reported
SR Alternate Procedure Status Date:	Not reported
SR Alternate Procedure Comments:	Not reported
SA Task ID:	94868
SA Cleanup Responsible:	Not reported

FPL-LAUDERDALE PLANT (Continued) **U004044421**

SA Funding Eligibility Type:	Not reported
SA Actual Cost:	Not reported
SA Completion Date:	Not reported
SA Payment Date:	Not reported
RAP Task ID:	Not reported
RAP Cleanup Responsible ID:	Not reported
RAP Funding Eligibility Type:	Not reported
RAP Actual Cost:	Not reported
RAP Completion Date:	Not reported
RAP Payment Date:	Not reported
RAP Last Order Approved:	Not reported
RA Task ID:	Not reported
RA Cleanup Responsible:	Not reported
RA Funding Eligibility Type:	Not reported
RA Years to Complete:	Not reported
RA Actual Cost:	Not reported

Click here for Florida Oculus:

Broward Co. UST:

Name:	FPL-LAUDERDALE PLANT
Address:	4300 SW 42ND AVE
City,State,Zip:	FORT LAUDERDALE, FL 33314
DEP Site Id:	068731714
Facility ID:	05961
Storage Tank ID:	05464-11
Tank Construction:	E. Fiberglass
Tank Size:	1000
Install Date:	11/01/1990
Tank Status:	B. Removed From Site
Substance:	D. Vehicular Diesel
Tank Type:	Underground

Name:	FPL-LAUDERDALE PLANT
Address:	4300 SW 42ND AVE
City,State,Zip:	FORT LAUDERDALE, FL 33314
DEP Site Id:	068731714
Facility ID:	05961
Storage Tank ID:	05464-12
Tank Construction:	E. Fiberglass
Tank Size:	4000
Install Date:	11/01/1990
Tank Status:	B. Removed From Site
Substance:	B. Unleaded Gasoline
Tank Type:	Underground

Name:	FPL-LAUDERDALE PLANT
Address:	4300 SW 42ND AVE
City,State,Zip:	FORT LAUDERDALE, FL 33314
DEP Site Id:	068731714
Facility ID:	05961
Storage Tank ID:	05464-13
Tank Construction:	Not reported
Tank Size:	1000
Install Date:	07/01/1969
Tank Status:	B. Removed From Site
Substance:	D. Vehicular Diesel

FPL-LAUDERDALE PLANT (Continued) **U004044421**

Tank Type: Underground

UST:
Facility ID: 8731714
Name: FL POWER & LIGHT CO - LAUDERDALE PLT
Address: 4300 SW 42ND AVE
City,State,Zip: FORT LAUDERDALE, FL 33312
Facility Phone: 9547973614
Facility Status: OPEN
Facility Type: T
Type Description: Bulk Product Terminal Facility
Depco: P
Region: STATE
Positioning Method: AGPS
Latitude/Longitude: 26 4 6 / 80 12 0

UST:
Tank ID: 7
Tank Capacity: 4000
Tank Location: UNDERGROUND
Tank Status: B-Removed from Site
Status Date: 01/01/2005
Install Date: 11/1/1990
Substance: B
Content Description: Unleaded Gas
Vessel Indicator: TANK
DEP Contractor: P

Owner:
Owner ID: 35629
Owner Name: FL POWER & LIGHT CO-POWER GEN DIV
Owner Address: 700 UNIVERSE BLVD - FPD/JB
Owner Address 2: C/O ENVIRONMENTAL SERVICES
Owner City,State,Zip: North Palm Beach, FL 33408
Owner Contact: RORY RAHMING 561-694-3961; TIM BLANTON
Owner Phone: 5616943168

Construction:
Tank ID: 22
Construction Category: P
Construction Description: Level gauges/alarms

Tank ID: 22
Construction Category: C
Construction Description: Steel

Tank ID: 22
Construction Category: I
Construction Description: Double wall

Tank ID: 22
Construction Category: W
Construction Description: Built on supports

Tank ID: 22
Construction Category: N
Construction Description: Flow shut-Off

FPL-LAUDERDALE PLANT (Continued) **U004044421**

Tank ID: 23
Construction Category: Y
Construction Description: Polyethylene

Tank ID: 25
Construction Category: O
Construction Description: Tight fill

Tank ID: 25
Construction Category: K
Construction Description: AST containment

Tank ID: 24
Construction Category: C
Construction Description: Steel

Tank ID: 23
Construction Category: O
Construction Description: Tight fill

Tank ID: 24
Construction Category: P
Construction Description: Level gauges/alarms

Tank ID: 23
Construction Category: K
Construction Description: AST containment

Tank ID: 24
Construction Category: W
Construction Description: Built on supports

Tank ID: 25
Construction Category: C
Construction Description: Steel

Tank ID: 24
Construction Category: O
Construction Description: Tight fill

Tank ID: 25
Construction Category: W
Construction Description: Built on supports

Tank ID: 23
Construction Category: P
Construction Description: Level gauges/alarms

Tank ID: 24
Construction Category: K
Construction Description: AST containment

Tank ID: 25
Construction Category: P
Construction Description: Level gauges/alarms

Tank ID: 10

FPL-LAUDERDALE PLANT (Continued) **U004044421**

Construction Category: U
Construction Description: Field erected tank

Tank ID: 10
Construction Category: P
Construction Description: Level gauges/alarms

Tank ID: 10
Construction Category: H
Construction Description: Impressed current CP

Tank ID: 10
Construction Category: S
Construction Description: DEP approved containment

Tank ID: 11
Construction Category: P
Construction Description: Level gauges/alarms

Tank ID: 11
Construction Category: H
Construction Description: Impressed current CP

Tank ID: 11
Construction Category: S
Construction Description: DEP approved containment

Tank ID: 10
Construction Category: B
Construction Description: Internal lining

Tank ID: 10
Construction Category: C
Construction Description: Steel

Tank ID: 11
Construction Category: B
Construction Description: Internal lining

Tank ID: 11
Construction Category: C
Construction Description: Steel

Tank ID: 11
Construction Category: U
Construction Description: Field erected tank

Piping:
Tank ID: 22
Piping Category: I
Piping Description: Suction piping system

Tank ID: 22
Piping Category: A
Piping Description: Abv, no soil contact

Tank ID: 22

FPL-LAUDERDALE PLANT (Continued) **U004044421**

Piping Category: F
Piping Description: Double wall

Tank ID: 22
Piping Category: B
Piping Description: Steel/galvanized metal

Tank ID: 22
Piping Category: J
Piping Description: Pressurized piping system

Tank ID: 24
Piping Category: B
Piping Description: Steel/galvanized metal

Tank ID: 24
Piping Category: I
Piping Description: Suction piping system

Tank ID: 25
Piping Category: A
Piping Description: Abv, no soil contact

Tank ID: 24
Piping Category: J
Piping Description: Pressurized piping system

Tank ID: 25
Piping Category: I
Piping Description: Suction piping system

Tank ID: 23
Piping Category: N
Piping Description: Approved synthetic material

Tank ID: 23
Piping Category: J
Piping Description: Pressurized piping system

Tank ID: 25
Piping Category: B
Piping Description: Steel/galvanized metal

Tank ID: 24
Piping Category: D
Piping Description: External protective coating

Tank ID: 25
Piping Category: J
Piping Description: Pressurized piping system

Tank ID: 24
Piping Category: A
Piping Description: Abv, no soil contact

Tank ID: 25
Piping Category: D

FPL-LAUDERDALE PLANT (Continued) **U004044421**

Piping Description: External protective coating

Tank ID: 23
Piping Category: A
Piping Description: Abv, no soil contact

Tank ID: 23
Piping Category: I
Piping Description: Suction piping system

Tank ID: 10
Piping Category: B
Piping Description: Steel/galvanized metal

Tank ID: 10
Piping Category: L
Piping Description: Bulk product system

Tank ID: 11
Piping Category: B
Piping Description: Steel/galvanized metal

Tank ID: 11
Piping Category: L
Piping Description: Bulk product system

Tank ID: 10
Piping Category: D
Piping Description: External protective coating

Tank ID: 11
Piping Category: D
Piping Description: External protective coating

Tank ID: 10
Piping Category: A
Piping Description: Abv, no soil contact

Tank ID: 10
Piping Category: I
Piping Description: Suction piping system

Tank ID: 11
Piping Category: A
Piping Description: Abv, no soil contact

Tank ID: 11
Piping Category: I
Piping Description: Suction piping system

Monitoring:
Tank ID: 22
Petro Monitoring Category: Q
Monitoring Description: Visual inspection of ASTs

Tank ID: 22
Petro Monitoring Category: F

FPL-LAUDERDALE PLANT (Continued) **U004044421**

Monitoring Description: Monitor dbl wall tank space

Tank ID: 22
Petro Monitoring Category: 6
Monitoring Description: External piping monitoring

Tank ID: 25
Petro Monitoring Category: Q
Monitoring Description: Visual inspection of ASTs

Tank ID: 24
Petro Monitoring Category: 6
Monitoring Description: External piping monitoring

Tank ID: 23
Petro Monitoring Category: 6
Monitoring Description: External piping monitoring

Tank ID: 23
Petro Monitoring Category: Q
Monitoring Description: Visual inspection of ASTs

Tank ID: 24
Petro Monitoring Category: Q
Monitoring Description: Visual inspection of ASTs

Tank ID: 25
Petro Monitoring Category: 6
Monitoring Description: External piping monitoring

Tank ID: 10
Petro Monitoring Category: R
Monitoring Description: Monitor tank bottom space

Tank ID: 11
Petro Monitoring Category: R
Monitoring Description: Monitor tank bottom space

Tank ID: 11
Petro Monitoring Category: Q
Monitoring Description: Visual inspection of ASTs

Tank ID: 10
Petro Monitoring Category: Q
Monitoring Description: Visual inspection of ASTs

Tank ID: 10
Petro Monitoring Category: 6
Monitoring Description: External piping monitoring

Tank ID: 11
Petro Monitoring Category: 6
Monitoring Description: External piping monitoring

Tank ID: 6
Tank Capacity: 1000

FPL-LAUDERDALE PLANT (Continued) **U004044421**

Tank Location: UNDERGROUND
Tank Status: B-Removed from Site
Status Date: 01/01/2005
Install Date: 11/1/1990
Substance: D
Content Description: Vehicular Diesel
Vessel Indicator: TANK
DEP Contractor: P

Owner:
Owner ID: 35629
Owner Name: FL POWER & LIGHT CO-POWER GEN DIV
Owner Address: 700 UNIVERSE BLVD - FPD/JB
Owner Address 2: C/O ENVIRONMENTAL SERVICES
Owner City,State,Zip: North Palm Beach, FL 33408
Owner Contact: RORY RAHMING 561-694-3961; TIM BLANTON
Owner Phone: 5616943168

Construction:
Tank ID: 22
Construction Category: P
Construction Description: Level gauges/alarms

Tank ID: 22
Construction Category: C
Construction Description: Steel

Tank ID: 22
Construction Category: I
Construction Description: Double wall

Tank ID: 22
Construction Category: W
Construction Description: Built on supports

Tank ID: 22
Construction Category: N
Construction Description: Flow shut-Off

Tank ID: 23
Construction Category: Y
Construction Description: Polyethylene

Tank ID: 25
Construction Category: O
Construction Description: Tight fill

Tank ID: 25
Construction Category: K
Construction Description: AST containment

Tank ID: 24
Construction Category: C
Construction Description: Steel

Tank ID: 23
Construction Category: O

FPL-LAUDERDALE PLANT (Continued) **U004044421**

Construction Description: Tight fill

Tank ID: 24
Construction Category: P
Construction Description: Level gauges/alarms

Tank ID: 23
Construction Category: K
Construction Description: AST containment

Tank ID: 24
Construction Category: W
Construction Description: Built on supports

Tank ID: 25
Construction Category: C
Construction Description: Steel

Tank ID: 24
Construction Category: O
Construction Description: Tight fill

Tank ID: 25
Construction Category: W
Construction Description: Built on supports

Tank ID: 23
Construction Category: P
Construction Description: Level gauges/alarms

Tank ID: 24
Construction Category: K
Construction Description: AST containment

Tank ID: 25
Construction Category: P
Construction Description: Level gauges/alarms

Tank ID: 10
Construction Category: U
Construction Description: Field erected tank

Tank ID: 10
Construction Category: P
Construction Description: Level gauges/alarms

Tank ID: 10
Construction Category: H
Construction Description: Impressed current CP

Tank ID: 10
Construction Category: S
Construction Description: DEP approved containment

Tank ID: 11
Construction Category: P
Construction Description: Level gauges/alarms

FPL-LAUDERDALE PLANT (Continued) **U004044421**

Tank ID: 11
Construction Category: H
Construction Description: Impressed current CP

Tank ID: 11
Construction Category: S
Construction Description: DEP approved containment

Tank ID: 10
Construction Category: B
Construction Description: Internal lining

Tank ID: 10
Construction Category: C
Construction Description: Steel

Tank ID: 11
Construction Category: B
Construction Description: Internal lining

Tank ID: 11
Construction Category: C
Construction Description: Steel

Tank ID: 11
Construction Category: U
Construction Description: Field erected tank

Piping:
Tank ID: 22
Piping Category: I
Piping Description: Suction piping system

Tank ID: 22
Piping Category: A
Piping Description: Abv, no soil contact

Tank ID: 22
Piping Category: F
Piping Description: Double wall

Tank ID: 22
Piping Category: B
Piping Description: Steel/galvanized metal

Tank ID: 22
Piping Category: J
Piping Description: Pressurized piping system

Tank ID: 24
Piping Category: B
Piping Description: Steel/galvanized metal

Tank ID: 24
Piping Category: I
Piping Description: Suction piping system

FPL-LAUDERDALE PLANT (Continued) **U004044421**

Tank ID: 25
Piping Category: A
Piping Description: Abv, no soil contact

Tank ID: 24
Piping Category: J
Piping Description: Pressurized piping system

Tank ID: 25
Piping Category: I
Piping Description: Suction piping system

Tank ID: 23
Piping Category: N
Piping Description: Approved synthetic material

Tank ID: 23
Piping Category: J
Piping Description: Pressurized piping system

Tank ID: 25
Piping Category: B
Piping Description: Steel/galvanized metal

Tank ID: 24
Piping Category: D
Piping Description: External protective coating

Tank ID: 25
Piping Category: J
Piping Description: Pressurized piping system

Tank ID: 24
Piping Category: A
Piping Description: Abv, no soil contact

Tank ID: 25
Piping Category: D
Piping Description: External protective coating

Tank ID: 23
Piping Category: A
Piping Description: Abv, no soil contact

Tank ID: 23
Piping Category: I
Piping Description: Suction piping system

Tank ID: 10
Piping Category: B
Piping Description: Steel/galvanized metal

Tank ID: 10
Piping Category: L
Piping Description: Bulk product system

Tank ID: 11

FPL-LAUDERDALE PLANT (Continued) **U004044421**

Piping Category: B
Piping Description: Steel/galvanized metal

Tank ID: 11
Piping Category: L
Piping Description: Bulk product system

Tank ID: 10
Piping Category: D
Piping Description: External protective coating

Tank ID: 11
Piping Category: D
Piping Description: External protective coating

Tank ID: 10
Piping Category: A
Piping Description: Abv, no soil contact

Tank ID: 10
Piping Category: I
Piping Description: Suction piping system

Tank ID: 11
Piping Category: A
Piping Description: Abv, no soil contact

Tank ID: 11
Piping Category: I
Piping Description: Suction piping system

Monitoring:
Tank ID: 22
Petro Monitoring Category: Q
Monitoring Description: Visual inspection of ASTs

Tank ID: 22
Petro Monitoring Category: F
Monitoring Description: Monitor dbl wall tank space

Tank ID: 22
Petro Monitoring Category: 6
Monitoring Description: External piping monitoring

Tank ID: 25
Petro Monitoring Category: Q
Monitoring Description: Visual inspection of ASTs

Tank ID: 24
Petro Monitoring Category: 6
Monitoring Description: External piping monitoring

Tank ID: 23
Petro Monitoring Category: 6
Monitoring Description: External piping monitoring

Tank ID: 23

FPL-LAUDERDALE PLANT (Continued) **U004044421**

Petro Monitoring Category: Q
Monitoring Description: Visual inspection of ASTs

Tank ID: 24
Petro Monitoring Category: Q
Monitoring Description: Visual inspection of ASTs

Tank ID: 25
Petro Monitoring Category: 6
Monitoring Description: External piping monitoring

Tank ID: 10
Petro Monitoring Category: R
Monitoring Description: Monitor tank bottom space

Tank ID: 11
Petro Monitoring Category: R
Monitoring Description: Monitor tank bottom space

Tank ID: 11
Petro Monitoring Category: Q
Monitoring Description: Visual inspection of ASTs

Tank ID: 10
Petro Monitoring Category: Q
Monitoring Description: Visual inspection of ASTs

Tank ID: 10
Petro Monitoring Category: 6
Monitoring Description: External piping monitoring

Tank ID: 11
Petro Monitoring Category: 6
Monitoring Description: External piping monitoring

Tank ID: 2
Tank Capacity: 4000
Tank Location: UNDERGROUND
Tank Status: B-Removed from Site
Status Date: 11/30/1990
Install Date: 5/1/1981
Substance: B
Content Description: Unleaded Gas
Vessel Indicator: TANK
DEP Contractor: P

Owner:
Owner ID: 35629
Owner Name: FL POWER & LIGHT CO-POWER GEN DIV
Owner Address: 700 UNIVERSE BLVD - FPD/JB
Owner Address 2: C/O ENVIRONMENTAL SERVICES
Owner City,State,Zip: North Palm Beach, FL 33408
Owner Contact: RORY RAHMING 561-694-3961; TIM BLANTON
Owner Phone: 5616943168

Construction:

FPL-LAUDERDALE PLANT (Continued) **U004044421**

Tank ID: 22
Construction Category: P
Construction Description: Level gauges/alarms

Tank ID: 22
Construction Category: C
Construction Description: Steel

Tank ID: 22
Construction Category: I
Construction Description: Double wall

Tank ID: 22
Construction Category: W
Construction Description: Built on supports

Tank ID: 22
Construction Category: N
Construction Description: Flow shut-Off

Tank ID: 23
Construction Category: Y
Construction Description: Polyethylene

Tank ID: 25
Construction Category: O
Construction Description: Tight fill

Tank ID: 25
Construction Category: K
Construction Description: AST containment

Tank ID: 24
Construction Category: C
Construction Description: Steel

Tank ID: 23
Construction Category: O
Construction Description: Tight fill

Tank ID: 24
Construction Category: P
Construction Description: Level gauges/alarms

Tank ID: 23
Construction Category: K
Construction Description: AST containment

Tank ID: 24
Construction Category: W
Construction Description: Built on supports

Tank ID: 25
Construction Category: C
Construction Description: Steel

Tank ID: 24

FPL-LAUDERDALE PLANT (Continued) **U004044421**

Construction Category: O
Construction Description: Tight fill

Tank ID: 25
Construction Category: W
Construction Description: Built on supports

Tank ID: 23
Construction Category: P
Construction Description: Level gauges/alarms

Tank ID: 24
Construction Category: K
Construction Description: AST containment

Tank ID: 25
Construction Category: P
Construction Description: Level gauges/alarms

Tank ID: 10
Construction Category: U
Construction Description: Field erected tank

Tank ID: 10
Construction Category: P
Construction Description: Level gauges/alarms

Tank ID: 10
Construction Category: H
Construction Description: Impressed current CP

Tank ID: 10
Construction Category: S
Construction Description: DEP approved containment

Tank ID: 11
Construction Category: P
Construction Description: Level gauges/alarms

Tank ID: 11
Construction Category: H
Construction Description: Impressed current CP

Tank ID: 11
Construction Category: S
Construction Description: DEP approved containment

Tank ID: 10
Construction Category: B
Construction Description: Internal lining

Tank ID: 10
Construction Category: C
Construction Description: Steel

Tank ID: 11
Construction Category: B

FPL-LAUDERDALE PLANT (Continued) **U004044421**

Construction Description: Internal lining

Tank ID: 11
Construction Category: C
Construction Description: Steel

Tank ID: 11
Construction Category: U
Construction Description: Field erected tank

Piping:

Tank ID: 22
Piping Category: I
Piping Description: Suction piping system

Tank ID: 22
Piping Category: A
Piping Description: Abv, no soil contact

Tank ID: 22
Piping Category: F
Piping Description: Double wall

Tank ID: 22
Piping Category: B
Piping Description: Steel/galvanized metal

Tank ID: 22
Piping Category: J
Piping Description: Pressurized piping system

Tank ID: 24
Piping Category: B
Piping Description: Steel/galvanized metal

Tank ID: 24
Piping Category: I
Piping Description: Suction piping system

Tank ID: 25
Piping Category: A
Piping Description: Abv, no soil contact

Tank ID: 24
Piping Category: J
Piping Description: Pressurized piping system

Tank ID: 25
Piping Category: I
Piping Description: Suction piping system

Tank ID: 23
Piping Category: N
Piping Description: Approved synthetic material

Tank ID: 23
Piping Category: J

FPL-LAUDERDALE PLANT (Continued) **U004044421**

Piping Description: Pressurized piping system

Tank ID: 25
Piping Category: B
Piping Description: Steel/galvanized metal

Tank ID: 24
Piping Category: D
Piping Description: External protective coating

Tank ID: 25
Piping Category: J
Piping Description: Pressurized piping system

Tank ID: 24
Piping Category: A
Piping Description: Abv, no soil contact

Tank ID: 25
Piping Category: D
Piping Description: External protective coating

Tank ID: 23
Piping Category: A
Piping Description: Abv, no soil contact

Tank ID: 23
Piping Category: I
Piping Description: Suction piping system

Tank ID: 10
Piping Category: B
Piping Description: Steel/galvanized metal

Tank ID: 10
Piping Category: L
Piping Description: Bulk product system

Tank ID: 11
Piping Category: B
Piping Description: Steel/galvanized metal

Tank ID: 11
Piping Category: L
Piping Description: Bulk product system

Tank ID: 10
Piping Category: D
Piping Description: External protective coating

Tank ID: 11
Piping Category: D
Piping Description: External protective coating

Tank ID: 10
Piping Category: A
Piping Description: Abv, no soil contact

FPL-LAUDERDALE PLANT (Continued) **U004044421**

Tank ID: 10
Piping Category: I
Piping Description: Suction piping system

Tank ID: 11
Piping Category: A
Piping Description: Abv, no soil contact

Tank ID: 11
Piping Category: I
Piping Description: Suction piping system

Monitoring:
Tank ID: 22
Petro Monitoring Category: Q
Monitoring Description: Visual inspection of ASTs

Tank ID: 22
Petro Monitoring Category: F
Monitoring Description: Monitor dbl wall tank space

Tank ID: 22
Petro Monitoring Category: 6
Monitoring Description: External piping monitoring

Tank ID: 25
Petro Monitoring Category: Q
Monitoring Description: Visual inspection of ASTs

Tank ID: 24
Petro Monitoring Category: 6
Monitoring Description: External piping monitoring

Tank ID: 23
Petro Monitoring Category: 6
Monitoring Description: External piping monitoring

Tank ID: 23
Petro Monitoring Category: Q
Monitoring Description: Visual inspection of ASTs

Tank ID: 24
Petro Monitoring Category: Q
Monitoring Description: Visual inspection of ASTs

Tank ID: 25
Petro Monitoring Category: 6
Monitoring Description: External piping monitoring

Tank ID: 10
Petro Monitoring Category: R
Monitoring Description: Monitor tank bottom space

Tank ID: 11
Petro Monitoring Category: R
Monitoring Description: Monitor tank bottom space

FPL-LAUDERDALE PLANT (Continued) **U004044421**

Tank ID: 11
Petro Monitoring Category: Q
Monitoring Description: Visual inspection of ASTs

Tank ID: 10
Petro Monitoring Category: Q
Monitoring Description: Visual inspection of ASTs

Tank ID: 10
Petro Monitoring Category: 6
Monitoring Description: External piping monitoring

Tank ID: 11
Petro Monitoring Category: 6
Monitoring Description: External piping monitoring

Tank ID: 1
Tank Capacity: 1000
Tank Location: UNDERGROUND
Tank Status: B-Removed from Site
Status Date: 11/30/1990
Install Date: 7/1/1969
Substance: D
Content Description: Vehicular Diesel
Vessel Indicator: TANK
DEP Contractor: P

Owner:
Owner ID: 35629
Owner Name: FL POWER & LIGHT CO-POWER GEN DIV
Owner Address: 700 UNIVERSE BLVD - FPD/JB
Owner Address 2: C/O ENVIRONMENTAL SERVICES
Owner City,State,Zip: North Palm Beach, FL 33408
Owner Contact: RORY RAHMING 561-694-3961; TIM BLANTON
Owner Phone: 5616943168

Construction:
Tank ID: 22
Construction Category: P
Construction Description: Level gauges/alarms

Tank ID: 22
Construction Category: C
Construction Description: Steel

Tank ID: 22
Construction Category: I
Construction Description: Double wall

Tank ID: 22
Construction Category: W
Construction Description: Built on supports

Tank ID: 22
Construction Category: N
Construction Description: Flow shut-Off

FPL-LAUDERDALE PLANT (Continued) **U004044421**

Tank ID: 23
Construction Category: Y
Construction Description: Polyethylene

Tank ID: 25
Construction Category: O
Construction Description: Tight fill

Tank ID: 25
Construction Category: K
Construction Description: AST containment

Tank ID: 24
Construction Category: C
Construction Description: Steel

Tank ID: 23
Construction Category: O
Construction Description: Tight fill

Tank ID: 24
Construction Category: P
Construction Description: Level gauges/alarms

Tank ID: 23
Construction Category: K
Construction Description: AST containment

Tank ID: 24
Construction Category: W
Construction Description: Built on supports

Tank ID: 25
Construction Category: C
Construction Description: Steel

Tank ID: 24
Construction Category: O
Construction Description: Tight fill

Tank ID: 25
Construction Category: W
Construction Description: Built on supports

Tank ID: 23
Construction Category: P
Construction Description: Level gauges/alarms

Tank ID: 24
Construction Category: K
Construction Description: AST containment

Tank ID: 25
Construction Category: P
Construction Description: Level gauges/alarms

Tank ID: 10

FPL-LAUDERDALE PLANT (Continued) **U004044421**

Construction Category: U
Construction Description: Field erected tank

Tank ID: 10
Construction Category: P
Construction Description: Level gauges/alarms

Tank ID: 10
Construction Category: H
Construction Description: Impressed current CP

Tank ID: 10
Construction Category: S
Construction Description: DEP approved containment

Tank ID: 11
Construction Category: P
Construction Description: Level gauges/alarms

Tank ID: 11
Construction Category: H
Construction Description: Impressed current CP

Tank ID: 11
Construction Category: S
Construction Description: DEP approved containment

Tank ID: 10
Construction Category: B
Construction Description: Internal lining

Tank ID: 10
Construction Category: C
Construction Description: Steel

Tank ID: 11
Construction Category: B
Construction Description: Internal lining

Tank ID: 11
Construction Category: C
Construction Description: Steel

Tank ID: 11
Construction Category: U
Construction Description: Field erected tank

Piping:
Tank ID: 22
Piping Category: I
Piping Description: Suction piping system

Tank ID: 22
Piping Category: A
Piping Description: Abv, no soil contact

Tank ID: 22

FPL-LAUDERDALE PLANT (Continued) **U004044421**

Piping Category: F
Piping Description: Double wall

Tank ID: 22
Piping Category: B
Piping Description: Steel/galvanized metal

Tank ID: 22
Piping Category: J
Piping Description: Pressurized piping system

Tank ID: 24
Piping Category: B
Piping Description: Steel/galvanized metal

Tank ID: 24
Piping Category: I
Piping Description: Suction piping system

Tank ID: 25
Piping Category: A
Piping Description: Abv, no soil contact

Tank ID: 24
Piping Category: J
Piping Description: Pressurized piping system

Tank ID: 25
Piping Category: I
Piping Description: Suction piping system

Tank ID: 23
Piping Category: N
Piping Description: Approved synthetic material

Tank ID: 23
Piping Category: J
Piping Description: Pressurized piping system

Tank ID: 25
Piping Category: B
Piping Description: Steel/galvanized metal

Tank ID: 24
Piping Category: D
Piping Description: External protective coating

Tank ID: 25
Piping Category: J
Piping Description: Pressurized piping system

Tank ID: 24
Piping Category: A
Piping Description: Abv, no soil contact

Tank ID: 25
Piping Category: D

FPL-LAUDERDALE PLANT (Continued) **U004044421**

Piping Description: External protective coating

Tank ID: 23
Piping Category: A
Piping Description: Abv, no soil contact

Tank ID: 23
Piping Category: I
Piping Description: Suction piping system

Tank ID: 10
Piping Category: B
Piping Description: Steel/galvanized metal

Tank ID: 10
Piping Category: L
Piping Description: Bulk product system

Tank ID: 11
Piping Category: B
Piping Description: Steel/galvanized metal

Tank ID: 11
Piping Category: L
Piping Description: Bulk product system

Tank ID: 10
Piping Category: D
Piping Description: External protective coating

Tank ID: 11
Piping Category: D
Piping Description: External protective coating

Tank ID: 10
Piping Category: A
Piping Description: Abv, no soil contact

Tank ID: 10
Piping Category: I
Piping Description: Suction piping system

Tank ID: 11
Piping Category: A
Piping Description: Abv, no soil contact

Tank ID: 11
Piping Category: I
Piping Description: Suction piping system

Monitoring:
Tank ID: 22
Petro Monitoring Category: Q
Monitoring Description: Visual inspection of ASTs

Tank ID: 22
Petro Monitoring Category: F

FPL-LAUDERDALE PLANT (Continued) **U004044421**

Monitoring Description: Monitor dbl wall tank space

Tank ID: 22
Petro Monitoring Category: 6
Monitoring Description: External piping monitoring

Tank ID: 25
Petro Monitoring Category: Q
Monitoring Description: Visual inspection of ASTs

Tank ID: 24
Petro Monitoring Category: 6
Monitoring Description: External piping monitoring

Tank ID: 23
Petro Monitoring Category: 6
Monitoring Description: External piping monitoring

Tank ID: 23
Petro Monitoring Category: Q
Monitoring Description: Visual inspection of ASTs

Tank ID: 24
Petro Monitoring Category: Q
Monitoring Description: Visual inspection of ASTs

Tank ID: 25
Petro Monitoring Category: 6
Monitoring Description: External piping monitoring

Tank ID: 10
Petro Monitoring Category: R
Monitoring Description: Monitor tank bottom space

Tank ID: 11
Petro Monitoring Category: R
Monitoring Description: Monitor tank bottom space

Tank ID: 11
Petro Monitoring Category: Q
Monitoring Description: Visual inspection of ASTs

Tank ID: 10
Petro Monitoring Category: Q
Monitoring Description: Visual inspection of ASTs

Tank ID: 10
Petro Monitoring Category: 6
Monitoring Description: External piping monitoring

Tank ID: 11
Petro Monitoring Category: 6
Monitoring Description: External piping monitoring

FPL-LAUDERDALE PLANT (Continued) **U004044421**

FL Financial Assurance 3:

Name:	FL POWER & LIGHT CO - LAUDERDALE PLT
Address:	4300 SW 42ND AVE
City,State,Zip:	FORT LAUDERDALE, FL 33312
Region:	3
Facility ID:	8731714
Facility Phone:	9547973614
Facility Status:	OPEN
Facility Type:	T
Type Description:	Bulk Product Terminal Facility
DEP CO:	P
Finaincial Responsibility:	SELF-INSURANCE - LETTER FROM CHIEF FINANCIAL OFFIC
Insurance Company:	Not reported
Effective Date:	04/30/2013
Expire Date:	04/30/2014
Owner ID:	35629
Onwer Name:	FL POWER & LIGHT CO-POWER GEN DIV
Owner Address:	700 UNIVERSE BLVD - FPD/JB
Owner Address2:	C/O ENVIRONMENTAL SERVICES
Owner City,St,Zip:	North Palm Beach, FL 33408
Contact:	RORY RAHMING 561-694-3961; TIM BLANTON
Resp Party Phone:	5616943168

Name:	FL POWER & LIGHT CO - LAUDERDALE PLT
Address:	4300 SW 42ND AVE
City,State,Zip:	FORT LAUDERDALE, FL 33312
Region:	3
Facility ID:	8731714
Facility Phone:	9547973614
Facility Status:	OPEN
Facility Type:	T
Type Description:	Bulk Product Terminal Facility
DEP CO:	P
Finaincial Responsibility:	SELF-INSURANCE - LETTER FROM CHIEF FINANCIAL OFFIC
Insurance Company:	Not reported
Effective Date:	05/01/2008
Expire Date:	04/30/2009
Owner ID:	35629
Onwer Name:	FL POWER & LIGHT CO-POWER GEN DIV
Owner Address:	700 UNIVERSE BLVD - FPD/JB
Owner Address2:	C/O ENVIRONMENTAL SERVICES
Owner City,St,Zip:	North Palm Beach, FL 33408
Contact:	RORY RAHMING 561-694-3961; TIM BLANTON
Resp Party Phone:	5616943168

Name:	FL POWER & LIGHT CO - LAUDERDALE PLT
Address:	4300 SW 42ND AVE
City,State,Zip:	FORT LAUDERDALE, FL 33312
Region:	3
Facility ID:	8731714
Facility Phone:	9547973614
Facility Status:	OPEN
Facility Type:	T
Type Description:	Bulk Product Terminal Facility
DEP CO:	P
Finaincial Responsibility:	SELF-INSURANCE - LETTER FROM CHIEF FINANCIAL OFFIC
Insurance Company:	Not reported

FPL-LAUDERDALE PLANT (Continued) **U004044421**

Effective Date:	05/01/2010
Expire Date:	04/30/2011
Owner ID:	35629
Onwer Name:	FL POWER & LIGHT CO-POWER GEN DIV
Owner Address:	700 UNIVERSE BLVD - FPD/JB
Owner Address2:	C/O ENVIRONMENTAL SERVICES
Owner City,St,Zip:	North Palm Beach, FL 33408
Contact:	RORY RAHMING 561-694-3961; TIM BLANTON
Resp Party Phone:	5616943168
Name:	FL POWER & LIGHT CO - LAUDERDALE PLT
Address:	4300 SW 42ND AVE
City,State,Zip:	FORT LAUDERDALE, FL 33312
Region:	3
Facility ID:	8731714
Facility Phone:	9547973614
Facility Status:	OPEN
Facility Type:	T
Type Description:	Bulk Product Terminal Facility
DEP CO:	P
Finaincial Responsibility:	SELF-INSURANCE - LETTER FROM CHIEF FINANCIAL OFFIC
Insurance Company:	Not reported
Effective Date:	05/01/2012
Expire Date:	04/30/2013
Owner ID:	35629
Onwer Name:	FL POWER & LIGHT CO-POWER GEN DIV
Owner Address:	700 UNIVERSE BLVD - FPD/JB
Owner Address2:	C/O ENVIRONMENTAL SERVICES
Owner City,St,Zip:	North Palm Beach, FL 33408
Contact:	RORY RAHMING 561-694-3961; TIM BLANTON
Resp Party Phone:	5616943168
Name:	FL POWER & LIGHT CO - LAUDERDALE PLT
Address:	4300 SW 42ND AVE
City,State,Zip:	FORT LAUDERDALE, FL 33312
Region:	3
Facility ID:	8731714
Facility Phone:	9547973614
Facility Status:	OPEN
Facility Type:	T
Type Description:	Bulk Product Terminal Facility
DEP CO:	P
Finaincial Responsibility:	SELF-INSURANCE - LETTER FROM CHIEF FINANCIAL OFFIC
Insurance Company:	Not reported
Effective Date:	05/01/2014
Expire Date:	05/01/2015
Owner ID:	35629
Onwer Name:	FL POWER & LIGHT CO-POWER GEN DIV
Owner Address:	700 UNIVERSE BLVD - FPD/JB
Owner Address2:	C/O ENVIRONMENTAL SERVICES
Owner City,St,Zip:	North Palm Beach, FL 33408
Contact:	RORY RAHMING 561-694-3961; TIM BLANTON
Resp Party Phone:	5616943168
Name:	FL POWER & LIGHT CO - LAUDERDALE PLT
Address:	4300 SW 42ND AVE
City,State,Zip:	FORT LAUDERDALE, FL 33312

FPL-LAUDERDALE PLANT (Continued) **U004044421**

Region:	3
Facility ID:	8731714
Facility Phone:	9547973614
Facility Status:	OPEN
Facility Type:	T
Type Description:	Bulk Product Terminal Facility
DEP CO:	P
Finaincial Responsibility:	SELF-INSURANCE - LETTER FROM CHIEF FINANCIAL OFFIC
Insurance Company:	Not reported
Effective Date:	05/01/2015
Expire Date:	05/01/2016
Owner ID:	35629
Onwer Name:	FL POWER & LIGHT CO-POWER GEN DIV
Owner Address:	700 UNIVERSE BLVD - FPD/JB
Owner Address2:	C/O ENVIRONMENTAL SERVICES
Owner City,St,Zip:	North Palm Beach, FL 33408
Contact:	RORY RAHMING 561-694-3961; TIM BLANTON
Resp Party Phone:	5616943168

Name:	FL POWER & LIGHT CO - LAUDERDALE PLT
Address:	4300 SW 42ND AVE
City,State,Zip:	FORT LAUDERDALE, FL 33312
Region:	3
Facility ID:	8731714
Facility Phone:	9547973614
Facility Status:	OPEN
Facility Type:	T
Type Description:	Bulk Product Terminal Facility
DEP CO:	P
Finaincial Responsibility:	SELF-INSURANCE - LETTER FROM CHIEF FINANCIAL OFFIC
Insurance Company:	Not reported
Effective Date:	05/01/2016
Expire Date:	05/01/2017
Owner ID:	35629
Onwer Name:	FL POWER & LIGHT CO-POWER GEN DIV
Owner Address:	700 UNIVERSE BLVD - FPD/JB
Owner Address2:	C/O ENVIRONMENTAL SERVICES
Owner City,St,Zip:	North Palm Beach, FL 33408
Contact:	RORY RAHMING 561-694-3961; TIM BLANTON
Resp Party Phone:	5616943168

Name:	FL POWER & LIGHT CO - LAUDERDALE PLT
Address:	4300 SW 42ND AVE
City,State,Zip:	FORT LAUDERDALE, FL 33312
Region:	3
Facility ID:	8731714
Facility Phone:	9547973614
Facility Status:	OPEN
Facility Type:	T
Type Description:	Bulk Product Terminal Facility
DEP CO:	P
Finaincial Responsibility:	SELF-INSURANCE - LETTER FROM CHIEF FINANCIAL OFFIC
Insurance Company:	Not reported
Effective Date:	05/01/2017
Expire Date:	05/01/2018
Owner ID:	35629
Onwer Name:	FL POWER & LIGHT CO-POWER GEN DIV

FPL-LAUDERDALE PLANT (Continued) **U004044421**

Owner Address:	700 UNIVERSE BLVD - FPD/JB
Owner Address2:	C/O ENVIRONMENTAL SERVICES
Owner City,St,Zip:	North Palm Beach, FL 33408
Contact:	RORY RAHMING 561-694-3961; TIM BLANTON
Resp Party Phone:	5616943168

Name:	FL POWER & LIGHT CO - LAUDERDALE PLT
Address:	4300 SW 42ND AVE
City,State,Zip:	FORT LAUDERDALE, FL 33312
Region:	3
Facility ID:	8731714
Facility Phone:	9547973614
Facility Status:	OPEN
Facility Type:	T
Type Description:	Bulk Product Terminal Facility
DEP CO:	P
Finaincial Responsibility:	SELF-INSURANCE - LETTER FROM CHIEF FINANCIAL OFFIC
Insurance Company:	Not reported
Effective Date:	05/01/2018
Expire Date:	04/30/2019
Owner ID:	35629
Onwer Name:	FL POWER & LIGHT CO-POWER GEN DIV
Owner Address:	700 UNIVERSE BLVD - FPD/JB
Owner Address2:	C/O ENVIRONMENTAL SERVICES
Owner City,St,Zip:	North Palm Beach, FL 33408
Contact:	RORY RAHMING 561-694-3961; TIM BLANTON
Resp Party Phone:	5616943168

Name:	FL POWER & LIGHT CO - LAUDERDALE PLT
Address:	4300 SW 42ND AVE
City,State,Zip:	FORT LAUDERDALE, FL 33312
Region:	3
Facility ID:	8731714
Facility Phone:	9547973614
Facility Status:	OPEN
Facility Type:	T
Type Description:	Bulk Product Terminal Facility
DEP CO:	P
Finaincial Responsibility:	SELF-INSURANCE - LETTER FROM CHIEF FINANCIAL OFFIC
Insurance Company:	Not reported
Effective Date:	05/01/2021
Expire Date:	04/30/2022
Owner ID:	35629
Onwer Name:	FL POWER & LIGHT CO-POWER GEN DIV
Owner Address:	700 UNIVERSE BLVD - FPD/JB
Owner Address2:	C/O ENVIRONMENTAL SERVICES
Owner City,St,Zip:	North Palm Beach, FL 33408
Contact:	RORY RAHMING 561-694-3961; TIM BLANTON
Resp Party Phone:	5616943168

Name:	FL POWER & LIGHT CO - LAUDERDALE PLT
Address:	4300 SW 42ND AVE
City,State,Zip:	FORT LAUDERDALE, FL 33312
Region:	3
Facility ID:	8731714
Facility Phone:	9547973614
Facility Status:	OPEN

FPL-LAUDERDALE PLANT (Continued) **U004044421**

Facility Type:	T
Type Description:	Bulk Product Terminal Facility
DEP CO:	P
Finaincial Responsibility:	SELF-INSURANCE - LETTER FROM CHIEF FINANCIAL OFFIC
Insurance Company:	Not reported
Effective Date:	05/01/2022
Expire Date:	04/30/2023
Owner ID:	35629
Onwer Name:	FL POWER & LIGHT CO-POWER GEN DIV
Owner Address:	700 UNIVERSE BLVD - FPD/JB
Owner Address2:	C/O ENVIRONMENTAL SERVICES
Owner City,St,Zip:	North Palm Beach, FL 33408
Contact:	RORY RAHMING 561-694-3961; TIM BLANTON
Resp Party Phone:	5616943168

Name:	FL POWER & LIGHT CO - LAUDERDALE PLT
Address:	4300 SW 42ND AVE
City,State,Zip:	FORT LAUDERDALE, FL 33312
Region:	3
Facility ID:	8731714
Facility Phone:	9547973614
Facility Status:	OPEN
Facility Type:	T
Type Description:	Bulk Product Terminal Facility
DEP CO:	P
Finaincial Responsibility:	SELF-INSURANCE - LETTER FROM CHIEF FINANCIAL OFFIC
Insurance Company:	Not reported
Effective Date:	12/31/2019
Expire Date:	12/31/2020
Owner ID:	35629
Onwer Name:	FL POWER & LIGHT CO-POWER GEN DIV
Owner Address:	700 UNIVERSE BLVD - FPD/JB
Owner Address2:	C/O ENVIRONMENTAL SERVICES
Owner City,St,Zip:	North Palm Beach, FL 33408
Contact:	RORY RAHMING 561-694-3961; TIM BLANTON
Resp Party Phone:	5616943168

Name:	FL POWER & LIGHT CO - LAUDERDALE PLT
Address:	4300 SW 42ND AVE
City,State,Zip:	FORT LAUDERDALE, FL 33312
Region:	3
Facility ID:	8731714
Facility Phone:	9547973614
Facility Status:	OPEN
Facility Type:	T
Type Description:	Bulk Product Terminal Facility
DEP CO:	P
Finaincial Responsibility:	SELF-INSURANCE - LETTER FROM CHIEF FINANCIAL OFFIC
Insurance Company:	Not reported
Effective Date:	12/31/2020
Expire Date:	12/31/2021
Owner ID:	35629
Onwer Name:	FL POWER & LIGHT CO-POWER GEN DIV
Owner Address:	700 UNIVERSE BLVD - FPD/JB
Owner Address2:	C/O ENVIRONMENTAL SERVICES
Owner City,St,Zip:	North Palm Beach, FL 33408
Contact:	RORY RAHMING 561-694-3961; TIM BLANTON

FPL-LAUDERDALE PLANT (Continued) **U004044421**

Resp Party Phone: 5616943168

WASTEWATER:

Name:	DANIA BEACH ENERGY CENTER
Address:	4300 SW 42ND AVE
City,State,Zip:	FORT LAUDERDALE, FL
Facility ID:	FL0001503
Facility Type:	Industrial Wastewater
Status:	Active - Existing, permitted facility/site for which effluent, reclaimed water or wastewater residual discharge into the environment and/or monitoring is taking place.
District Office:	SED
NPDES Permitted Site:	Yes
Environmental Interest:	Power Plant Wastewater Program
Owner Type:	Private
Permit Capacity:	364
Party Name:	Nicholas Campbell
Company Name:	Dania Beach Energy Center
RP Address:	4300 SW 42nd Ave
RP Address 2:	-
RP City,Stat,Zip:	Fort Lauderdale, FL 33314 4757
Telephone:	5616324743
Email:	nicholas.campbell@fpl.com
Issue Date:	11/09/2022
Effective Date:	11/09/2022
Expiration Date:	11/08/2027
DOC Description:	Not reported
Latitude Degrees:	Not reported
Latitude Minutes:	Not reported
Latitude Seconds:	Not reported
Longitude Degrees:	Not reported
Longitude Minutes:	Not reported
Longitude Seconds:	Not reported
Treatment:	Crushed Limestone-Lime Lined Settling Basins Disch. To Perc Pnds
Decode For Fstatus:	Active
Cell Phone:	-
Permit Type:	Wastewater Permit
Major Minor Discharge:	MA
Nature of Business:	-

Z174 **FPL LAUDERDALE POWER PLANT (PFL)** **FL AIRS** **S107677546**
ENE **4300 SW 42ND AVE** **FL CLEANUP SITES** **N/A**
1/4-1/2 **FORT LAUDERDALE, FL 33314** **FL Broward Co. EDIEAR**
0.296 mi. **FL BROWARD CO. NOV**
1562 ft. **Site 2 of 3 in cluster Z** **FL NPDES**

Relative: **Lower**

Actual: **3 ft.**

AIRS:

Name:	FPL LAUDERDALE POWER PLANT (PFL)
Address:	4300 SW 42ND AVE
City,State,Zip:	FORT LAUDERDALE, FL 33314
Facility ID:	110037
Facility Status:	A
Office:	BROWARD
Category:	POINT
Owner Name:	Florida Power & Light Company
SIC Code:	Electric, Gas And Sanitary Services
Title V:	Y

FPL LAUDERDALE POWER PLANT (PFL) (Continued) **S107677546**

Contact Name:	Tammy Richards
Contact Address:	4300 Sw 42 Avenue
Contact Address 2:	Not reported
Contact City:	Ft. Lauderdale
Issue Date:	07/31/2023
Contact Zip Code:	33314
Contact Zip4:	Not reported
Contact Phone:	954-797-3614
Contact EMail:	TAMMY.RICHARDS@FPL.COM
Permit Number:	0110037028AV
Expiration Date:	02/22/2028
UTM Zone:	17
UTM North:	2883.36
UTM East:	579.39
Latitude Direction:	26
Latitude Minute:	4
Latitude Second:	7
Longitude Direction:	80
Longitude Minute:	11
Longitude Second:	54
NAICS:	Fossil Fuel Electric Power Generation
Type:	Steam Electric Plant
Primary Resp. Official:	Nicholas Campbell
Primary Resp. Official Address 1:	4300 Sw 42nd Street
Primary Resp. Official Address2:	Not reported
Primary Resp. Official City:	Fort Lauderdale
Primary Resp. Official State:	FL
Primary Resp. Official Zip5:	33314
Primary Resp. Official Phone:	561-632-4743
Primary Resp. Official Email:	Nicholas.Campbell@FPL.com
Owner/Auth. Representative Address1:	4300 S.W. 42 Avenue
Owner/Auth. Representative Address2:	Not reported
Owner/Auth. Representative City:	Ft. Lauderdale
Owner/Auth. Representative State:	FL
Owner/Auth. Representative Zip5:	33408
Owner/Auth. Representative Phone:	954-797-1582
Owner/Auth. Representative Email:	dwayne.harper@fpl.com

Name:	FPL LAUDERDALE POWER PLANT (PFL)
Address:	4300 SW 42ND AVE
City,State,Zip:	FORT LAUDERDALE, FL 33314
Facility ID:	110037
Facility Status:	A
Office:	BROWARD
Category:	POINT
Owner Name:	Florida Power & Light Company
SIC Code:	Electric, Gas And Sanitary Services
Title V:	Y
Contact Name:	Tammy Richards
Contact Address:	4300 Sw 42 Avenue
Contact Address 2:	Not reported
Contact City:	Ft. Lauderdale
Issue Date:	02/22/2023
Contact Zip Code:	33314
Contact Zip4:	Not reported
Contact Phone:	954-797-3614
Contact EMail:	TAMMY.RICHARDS@FPL.COM

FPL LAUDERDALE POWER PLANT (PFL) (Continued) **S107677546**

Permit Number:	0110037027AV
Expiration Date:	02/22/2028
UTM Zone:	17
UTM North:	2883.36
UTM East:	579.39
Latitude Direction:	26
Latitude Minute:	4
Latitude Second:	7
Longitude Direction:	80
Longitude Minute:	11
Longitude Second:	54
NAICS:	Fossil Fuel Electric Power Generation
Type:	Steam Electric Plant
Primary Resp. Official:	Nicholas Campbell
Primary Resp. Official Address 1:	4300 Sw 42nd Street
Primary Resp. Official Address2:	Not reported
Primary Resp. Official City:	Fort Lauderdale
Primary Resp. Official State:	FL
Primary Resp. Official Zip5:	33314
Primary Resp. Official Phone:	561-632-4743
Primary Resp. Official Email:	Nicholas.Campbell@FPL.com
Owner/Auth. Representative Address1:	4300 S.W. 42 Avenue
Owner/Auth. Representative Address2:	Not reported
Owner/Auth. Representative City:	Ft. Lauderdale
Owner/Auth. Representative State:	FL
Owner/Auth. Representative Zip5:	33408
Owner/Auth. Representative Phone:	954-797-1582
Owner/Auth. Representative Email:	dwayne.harper@fpl.com

Name:	FPL LAUDERDALE POWER PLANT (PFL)
Address:	4300 SW 42ND AVE
City,State,Zip:	FORT LAUDERDALE, FL 33314
Facility ID:	110037
Facility Status:	A
Office:	BROWARD
Category:	POINT
Owner Name:	Florida Power & Light Company
SIC Code:	Electric, Gas And Sanitary Services
Title V:	Y
Contact Name:	Tammy Richards
Contact Address:	4300 Sw 42 Avenue
Contact Address 2:	Not reported
Contact City:	Ft. Lauderdale
Issue Date:	12/20/2022
Contact Zip Code:	33314
Contact Zip4:	Not reported
Contact Phone:	954-797-3614
Contact EMail:	TAMMY.RICHARDS@FPL.COM
Permit Number:	0110037026AC
Expiration Date:	04/30/2023
UTM Zone:	17
UTM North:	2883.36
UTM East:	579.39
Latitude Direction:	26
Latitude Minute:	4
Latitude Second:	7
Longitude Direction:	80

FPL LAUDERDALE POWER PLANT (PFL) (Continued) **S107677546**

Longitude Minute:	11
Longitude Second:	54
NAICS:	Fossil Fuel Electric Power Generation
Type:	Steam Electric Plant
Primary Resp. Official:	Nicholas Campbell
Primary Resp. Official Address 1:	4300 Sw 42nd Street
Primary Resp. Official Address2:	Not reported
Primary Resp. Official City:	Fort Lauderdale
Primary Resp. Official State:	FL
Primary Resp. Official Zip5:	33314
Primary Resp. Official Phone:	561-632-4743
Primary Resp. Official Email:	Nicholas.Campbell@FPL.com
Owner/Auth. Representative Address1:	4300 S.W. 42 Avenue
Owner/Auth. Representative Address2:	Not reported
Owner/Auth. Representative City:	Ft. Lauderdale
Owner/Auth. Representative State:	FL
Owner/Auth. Representative Zip5:	33408
Owner/Auth. Representative Phone:	954-797-1582
Owner/Auth. Representative Email:	dwayne.harper@fpl.com

Name:	FPL LAUDERDALE POWER PLANT (PFL)
Address:	4300 SW 42ND AVE
City,State,Zip:	FORT LAUDERDALE, FL 33314
Facility ID:	110037
Facility Status:	A
Office:	BROWARD
Category:	POINT
Owner Name:	Florida Power & Light Company
SIC Code:	Electric, Gas And Sanitary Services
Title V:	Y
Contact Name:	Tammy Richards
Contact Address:	4300 Sw 42 Avenue
Contact Address 2:	Not reported
Contact City:	Ft. Lauderdale
Issue Date:	01/05/2022
Contact Zip Code:	33314
Contact Zip4:	Not reported
Contact Phone:	954-797-3614
Contact EMail:	TAMMY.RICHARDS@FPL.COM
Permit Number:	0110037025AC
Expiration Date:	04/30/2023
UTM Zone:	17
UTM North:	2883.36
UTM East:	579.39
Latitude Direction:	26
Latitude Minute:	4
Latitude Second:	7
Longitude Direction:	80
Longitude Minute:	11
Longitude Second:	54
NAICS:	Fossil Fuel Electric Power Generation
Type:	Steam Electric Plant
Primary Resp. Official:	Nicholas Campbell
Primary Resp. Official Address 1:	4300 Sw 42nd Street
Primary Resp. Official Address2:	Not reported
Primary Resp. Official City:	Fort Lauderdale
Primary Resp. Official State:	FL

FPL LAUDERDALE POWER PLANT (PFL) (Continued) **S107677546**

Primary Resp. Official Zip5:	33314
Primary Resp. Official Phone:	561-632-4743
Primary Resp. Official Email:	Nicholas.Campbell@FPL.com
Owner/Auth. Representative Address1:	4300 S.W. 42 Avenue
Owner/Auth. Representative Address2:	Not reported
Owner/Auth. Representative City:	Ft. Lauderdale
Owner/Auth. Representative State:	FL
Owner/Auth. Representative Zip5:	33408
Owner/Auth. Representative Phone:	954-797-1582
Owner/Auth. Representative Email:	dwayne.harper@fpl.com

Name:	FPL LAUDERDALE POWER PLANT (PFL)
Address:	4300 SW 42ND AVE
City,State,Zip:	FORT LAUDERDALE, FL 33314
Facility ID:	110037
Facility Status:	A
Office:	BROWARD
Category:	POINT
Owner Name:	Florida Power & Light Company
SIC Code:	Electric, Gas And Sanitary Services
Title V:	Y
Contact Name:	Tammy Richards
Contact Address:	4300 Sw 42 Avenue
Contact Address 2:	Not reported
Contact City:	Ft. Lauderdale
Issue Date:	04/14/2021
Contact Zip Code:	33314
Contact Zip4:	Not reported
Contact Phone:	954-797-3614
Contact EMail:	TAMMY.RICHARDS@FPL.COM
Permit Number:	0110037024AV
Expiration Date:	10/02/2023
UTM Zone:	17
UTM North:	2883.36
UTM East:	579.39
Latitude Direction:	26
Latitude Minute:	4
Latitude Second:	7
Longitude Direction:	80
Longitude Minute:	11
Longitude Second:	54
NAICS:	Fossil Fuel Electric Power Generation
Type:	Steam Electric Plant
Primary Resp. Official:	Nicholas Campbell
Primary Resp. Official Address 1:	4300 Sw 42nd Street
Primary Resp. Official Address2:	Not reported
Primary Resp. Official City:	Fort Lauderdale
Primary Resp. Official State:	FL
Primary Resp. Official Zip5:	33314
Primary Resp. Official Phone:	561-632-4743
Primary Resp. Official Email:	Nicholas.Campbell@FPL.com
Owner/Auth. Representative Address1:	4300 S.W. 42 Avenue
Owner/Auth. Representative Address2:	Not reported
Owner/Auth. Representative City:	Ft. Lauderdale
Owner/Auth. Representative State:	FL
Owner/Auth. Representative Zip5:	33408
Owner/Auth. Representative Phone:	954-797-1582

FPL LAUDERDALE POWER PLANT (PFL) (Continued) **S107677546**

Owner/Auth. Representative Email:	dwayne.harper@fpl.com
Name:	FPL LAUDERDALE POWER PLANT (PFL)
Address:	4300 SW 42ND AVE
City,State,Zip:	FORT LAUDERDALE, FL 33314
Facility ID:	110037
Facility Status:	A
Office:	BROWARD
Category:	POINT
Owner Name:	Florida Power & Light Company
SIC Code:	Electric, Gas And Sanitary Services
Title V:	Y
Contact Name:	Tammy Richards
Contact Address:	4300 Sw 42 Avenue
Contact Address 2:	Not reported
Contact City:	Ft. Lauderdale
Issue Date:	02/08/2021
Contact Zip Code:	33314
Contact Zip4:	Not reported
Contact Phone:	954-797-3614
Contact EMail:	TAMMY.RICHARDS@FPL.COM
Permit Number:	0110037023AC
Expiration Date:	12/31/2021
UTM Zone:	17
UTM North:	2883.36
UTM East:	579.39
Latitude Direction:	26
Latitude Minute:	4
Latitude Second:	7
Longitude Direction:	80
Longitude Minute:	11
Longitude Second:	54
NAICS:	Fossil Fuel Electric Power Generation
Type:	Steam Electric Plant
Primary Resp. Official:	Nicholas Campbell
Primary Resp. Official Address 1:	4300 Sw 42nd Street
Primary Resp. Official Address2:	Not reported
Primary Resp. Official City:	Fort Lauderdale
Primary Resp. Official State:	FL
Primary Resp. Official Zip5:	33314
Primary Resp. Official Phone:	561-632-4743
Primary Resp. Official Email:	Nicholas.Campbell@FPL.com
Owner/Auth. Representative Address1:	4300 S.W. 42 Avenue
Owner/Auth. Representative Address2:	Not reported
Owner/Auth. Representative City:	Ft. Lauderdale
Owner/Auth. Representative State:	FL
Owner/Auth. Representative Zip5:	33408
Owner/Auth. Representative Phone:	954-797-1582
Owner/Auth. Representative Email:	dwayne.harper@fpl.com
Name:	FPL LAUDERDALE POWER PLANT (PFL)
Address:	4300 SW 42ND AVE
City,State,Zip:	FORT LAUDERDALE, FL 33314
Facility ID:	110037
Facility Status:	A
Office:	SEBR
Category:	POINT

FPL LAUDERDALE POWER PLANT (PFL) (Continued) **S107677546**

Owner Name:	Florida Power & Light Company
SIC Code:	Electric, Gas And Sanitary Services
Title V:	Y
Contact Name:	Tammy Richards
Contact Address:	4300 Sw 42 Avenue
Contact Address 2:	Not reported
Contact City:	Ft. Lauderdale
Issue Date:	07/31/2023
Contact Zip Code:	33314
Contact Zip4:	Not reported
Contact Phone:	954-797-3614
Contact EMail:	TAMMY.RICHARDS@FPL.COM
Permit Number:	0110037028AV
Expiration Date:	02/22/2028
UTM Zone:	17
UTM North:	2883.36
UTM East:	579.39
Latitude Direction:	26
Latitude Minute:	4
Latitude Second:	7
Longitude Direction:	80
Longitude Minute:	11
Longitude Second:	54
NAICS:	Fossil Fuel Electric Power Generation
Type:	Steam Electric Plant
Primary Resp. Official:	Gary Kowalczyk
Primary Resp. Official Address 1:	4300 Sw 42nd Avenue
Primary Resp. Official Address2:	Not reported
Primary Resp. Official City:	Fort Lauderdale
Primary Resp. Official State:	FL
Primary Resp. Official Zip5:	33314
Primary Resp. Official Phone:	954-527-3601
Primary Resp. Official Email:	Gary.Kowalczyk@fpl.com
Owner/Auth. Representative Address1:	4300 S.W. 42 Avenue
Owner/Auth. Representative Address2:	Not reported
Owner/Auth. Representative City:	Ft. Lauderdale
Owner/Auth. Representative State:	FL
Owner/Auth. Representative Zip5:	33408
Owner/Auth. Representative Phone:	954-797-1582
Owner/Auth. Representative Email:	dwayne.harper@fpl.com

Name:	FPL LAUDERDALE POWER PLANT (PFL)
Address:	4300 SW 42ND AVE
City,State,Zip:	FORT LAUDERDALE, FL 33314
Facility ID:	110037
Facility Status:	A
Office:	SEBR
Category:	POINT
Owner Name:	Florida Power & Light Company
SIC Code:	Electric, Gas And Sanitary Services
Title V:	Y
Contact Name:	Tammy Richards
Contact Address:	4300 Sw 42 Avenue
Contact Address 2:	Not reported
Contact City:	Ft. Lauderdale
Issue Date:	02/22/2023
Contact Zip Code:	33314

FPL LAUDERDALE POWER PLANT (PFL) (Continued) **S107677546**

Contact Zip4:	Not reported
Contact Phone:	954-797-3614
Contact EMail:	TAMMY.RICHARDS@FPL.COM
Permit Number:	0110037027AV
Expiration Date:	02/22/2028
UTM Zone:	17
UTM North:	2883.36
UTM East:	579.39
Latitude Direction:	26
Latitude Minute:	4
Latitude Second:	7
Longitude Direction:	80
Longitude Minute:	11
Longitude Second:	54
NAICS:	Fossil Fuel Electric Power Generation
Type:	Steam Electric Plant
Primary Resp. Official:	Gary Kowalczyk
Primary Resp. Official Address 1:	4300 Sw 42nd Avenue
Primary Resp. Official Address2:	Not reported
Primary Resp. Official City:	Fort Lauderdale
Primary Resp. Official State:	FL
Primary Resp. Official Zip5:	33314
Primary Resp. Official Phone:	954-527-3601
Primary Resp. Official Email:	Gary.Kowalczyk@fpl.com
Owner/Auth. Representative Address1:	4300 S.W. 42 Avenue
Owner/Auth. Representative Address2:	Not reported
Owner/Auth. Representative City:	Ft. Lauderdale
Owner/Auth. Representative State:	FL
Owner/Auth. Representative Zip5:	33408
Owner/Auth. Representative Phone:	954-797-1582
Owner/Auth. Representative Email:	dwayne.harper@fpl.com

Name:	FPL LAUDERDALE POWER PLANT (PFL)
Address:	4300 SW 42ND AVE
City,State,Zip:	FORT LAUDERDALE, FL 33314
Facility ID:	110037
Facility Status:	A
Office:	SEBR
Category:	POINT
Owner Name:	Florida Power & Light Company
SIC Code:	Electric, Gas And Sanitary Services
Title V:	Y
Contact Name:	Tammy Richards
Contact Address:	4300 Sw 42 Avenue
Contact Address 2:	Not reported
Contact City:	Ft. Lauderdale
Issue Date:	12/11/2018
Contact Zip Code:	33314
Contact Zip4:	Not reported
Contact Phone:	954-797-3614
Contact EMail:	TAMMY.RICHARDS@FPL.COM
Permit Number:	0110037021AV
Expiration Date:	10/02/2023
UTM Zone:	17
UTM North:	2883.36
UTM East:	579.39
Latitude Direction:	26

FPL LAUDERDALE POWER PLANT (PFL) (Continued) **S107677546**

Latitude Minute:	4
Latitude Second:	7
Longitude Direction:	80
Longitude Minute:	11
Longitude Second:	54
NAICS:	Fossil Fuel Electric Power Generation
Type:	Steam Electric Plant
Primary Resp. Official:	Gary Kowalczyk
Primary Resp. Official Address 1:	8100 Eisnehower Blvd
Primary Resp. Official Address2:	Not reported
Primary Resp. Official City:	Fort Lauderdale
Primary Resp. Official State:	FL
Primary Resp. Official Zip5:	33316
Primary Resp. Official Phone:	386-566-8757
Primary Resp. Official Email:	gary.kowalczyk@fpl.com
Owner/Auth. Representative Address1:	4300 S.W. 42 Avenue
Owner/Auth. Representative Address2:	Not reported
Owner/Auth. Representative City:	Ft. Lauderdale
Owner/Auth. Representative State:	FL
Owner/Auth. Representative Zip5:	33408
Owner/Auth. Representative Phone:	954-797-1582
Owner/Auth. Representative Email:	dwayne.harper@fpl.com

Name:	FPL LAUDERDALE POWER PLANT (PFL)
Address:	4300 SW 42ND AVE
City,State,Zip:	FORT LAUDERDALE, FL 33314
Facility ID:	110037
Facility Status:	A
Office:	SEBR
Category:	POINT
Owner Name:	Florida Power & Light Company
SIC Code:	Electric, Gas And Sanitary Services
Title V:	Y
Contact Name:	Tammy Richards
Contact Address:	4300 Sw 42 Avenue
Contact Address 2:	Not reported
Contact City:	Ft. Lauderdale
Issue Date:	10/26/2018
Contact Zip Code:	33314
Contact Zip4:	Not reported
Contact Phone:	954-797-3614
Contact EMail:	TAMMY.RICHARDS@FPL.COM
Permit Number:	0110037022AC
Expiration Date:	01/31/2019
UTM Zone:	17
UTM North:	2883.36
UTM East:	579.39
Latitude Direction:	26
Latitude Minute:	4
Latitude Second:	7
Longitude Direction:	80
Longitude Minute:	11
Longitude Second:	54
NAICS:	Fossil Fuel Electric Power Generation
Type:	Steam Electric Plant
Primary Resp. Official:	Gary Kowalczyk
Primary Resp. Official Address 1:	8100 Eisnehower Blvd

FPL LAUDERDALE POWER PLANT (PFL) (Continued) **S107677546**

Primary Resp. Official Address2:	Not reported
Primary Resp. Official City:	Fort Lauderdale
Primary Resp. Official State:	FL
Primary Resp. Official Zip5:	33316
Primary Resp. Official Phone:	386-566-8757
Primary Resp. Official Email:	gary.kowalczyk@fpl.com
Owner/Auth. Representative Address1:	4300 S.W. 42 Avenue
Owner/Auth. Representative Address2:	Not reported
Owner/Auth. Representative City:	Ft. Lauderdale
Owner/Auth. Representative State:	FL
Owner/Auth. Representative Zip5:	33408
Owner/Auth. Representative Phone:	954-797-1582
Owner/Auth. Representative Email:	dwayne.harper@fpl.com

Name:	FPL LAUDERDALE POWER PLANT (PFL)
Address:	4300 SW 42ND AVE
City,State,Zip:	FORT LAUDERDALE, FL 33314
Facility ID:	110037
Facility Status:	A
Office:	SEBR
Category:	POINT
Owner Name:	Florida Power & Light Company
SIC Code:	Electric, Gas And Sanitary Services
Title V:	Y
Contact Name:	Tammy Richards
Contact Address:	4300 Sw 42 Avenue
Contact Address 2:	Not reported
Contact City:	Ft. Lauderdale
Issue Date:	10/02/2018
Contact Zip Code:	33314
Contact Zip4:	Not reported
Contact Phone:	954-797-3614
Contact EMail:	TAMMY.RICHARDS@FPL.COM
Permit Number:	0110037019AV
Expiration Date:	10/02/2023
UTM Zone:	17
UTM North:	2883.36
UTM East:	579.39
Latitude Direction:	26
Latitude Minute:	4
Latitude Second:	7
Longitude Direction:	80
Longitude Minute:	11
Longitude Second:	54
NAICS:	Fossil Fuel Electric Power Generation
Type:	Steam Electric Plant
Primary Resp. Official:	Gary Kowalczyk
Primary Resp. Official Address 1:	8100 Eisnehower Blvd
Primary Resp. Official Address2:	Not reported
Primary Resp. Official City:	Fort Lauderdale
Primary Resp. Official State:	FL
Primary Resp. Official Zip5:	33316
Primary Resp. Official Phone:	386-566-8757
Primary Resp. Official Email:	gary.kowalczyk@fpl.com
Owner/Auth. Representative Address1:	4300 S.W. 42 Avenue
Owner/Auth. Representative Address2:	Not reported
Owner/Auth. Representative City:	Ft. Lauderdale

FPL LAUDERDALE POWER PLANT (PFL) (Continued) **S107677546**

Owner/Auth. Representative State:	FL
Owner/Auth. Representative Zip5:	33408
Owner/Auth. Representative Phone:	954-797-1582
Owner/Auth. Representative Email:	dwayne.harper@fpl.com
Name:	FPL LAUDERDALE POWER PLANT (PFL)
Address:	4300 SW 42ND AVE
City,State,Zip:	FORT LAUDERDALE, FL 33314
Facility ID:	110037
Facility Status:	A
Office:	SEBR
Category:	POINT
Owner Name:	Florida Power & Light Company
SIC Code:	Electric, Gas And Sanitary Services
Title V:	Y
Contact Name:	Tammy Richards
Contact Address:	4300 Sw 42 Avenue
Contact Address 2:	Not reported
Contact City:	Ft. Lauderdale
Issue Date:	07/19/2018
Contact Zip Code:	33314
Contact Zip4:	Not reported
Contact Phone:	954-797-3614
Contact EMail:	TAMMY.RICHARDS@FPL.COM
Permit Number:	0110037018AC
Expiration Date:	12/31/2019
UTM Zone:	17
UTM North:	2883.36
UTM East:	579.39
Latitude Direction:	26
Latitude Minute:	4
Latitude Second:	7
Longitude Direction:	80
Longitude Minute:	11
Longitude Second:	54
NAICS:	Fossil Fuel Electric Power Generation
Type:	Steam Electric Plant
Primary Resp. Official:	Gary Kowalczyk
Primary Resp. Official Address 1:	8100 Eisnehower Blvd
Primary Resp. Official Address2:	Not reported
Primary Resp. Official City:	Fort Lauderdale
Primary Resp. Official State:	FL
Primary Resp. Official Zip5:	33316
Primary Resp. Official Phone:	386-566-8757
Primary Resp. Official Email:	gary.kowalczyk@fpl.com
Owner/Auth. Representative Address1:	4300 S.W. 42 Avenue
Owner/Auth. Representative Address2:	Not reported
Owner/Auth. Representative City:	Ft. Lauderdale
Owner/Auth. Representative State:	FL
Owner/Auth. Representative Zip5:	33408
Owner/Auth. Representative Phone:	954-797-1582
Owner/Auth. Representative Email:	dwayne.harper@fpl.com
Name:	FPL LAUDERDALE POWER PLANT (PFL)
Address:	4300 SW 42ND AVE
City,State,Zip:	FORT LAUDERDALE, FL 33314
Facility ID:	110037

FPL LAUDERDALE POWER PLANT (PFL) (Continued) **S107677546**

Facility Status:	A
Office:	SEBR
Category:	POINT
Owner Name:	Florida Power & Light Company
SIC Code:	Electric, Gas And Sanitary Services
Title V:	Y
Contact Name:	Tammy Richards
Contact Address:	4300 Sw 42 Avenue
Contact Address 2:	Not reported
Contact City:	Ft. Lauderdale
Issue Date:	12/04/2017
Contact Zip Code:	33314
Contact Zip4:	Not reported
Contact Phone:	954-797-3614
Contact EMail:	TAMMY.RICHARDS@FPL.COM
Permit Number:	0110037017AC
Expiration Date:	12/31/2023
UTM Zone:	17
UTM North:	2883.36
UTM East:	579.39
Latitude Direction:	26
Latitude Minute:	4
Latitude Second:	7
Longitude Direction:	80
Longitude Minute:	11
Longitude Second:	54
NAICS:	Fossil Fuel Electric Power Generation
Type:	Steam Electric Plant
Primary Resp. Official:	Gary Kowalczyk
Primary Resp. Official Address 1:	8100 Eisnehower Blvd
Primary Resp. Official Address2:	Not reported
Primary Resp. Official City:	Fort Lauderdale
Primary Resp. Official State:	FL
Primary Resp. Official Zip5:	33316
Primary Resp. Official Phone:	386-566-8757
Primary Resp. Official Email:	gary.kowalczyk@fpl.com
Owner/Auth. Representative Address1:	4300 S.W. 42 Avenue
Owner/Auth. Representative Address2:	Not reported
Owner/Auth. Representative City:	Ft. Lauderdale
Owner/Auth. Representative State:	FL
Owner/Auth. Representative Zip5:	33408
Owner/Auth. Representative Phone:	954-797-1582
Owner/Auth. Representative Email:	dwayne.harper@fpl.com

Name:	FPL LAUDERDALE POWER PLANT (PFL)
Address:	4300 SW 42ND AVE
City,State,Zip:	FORT LAUDERDALE, FL 33314
Facility ID:	110037
Facility Status:	A
Office:	SEBR
Category:	POINT
Owner Name:	Florida Power & Light Company
SIC Code:	Electric, Gas And Sanitary Services
Title V:	Y
Contact Name:	Tammy Richards
Contact Address:	4300 Sw 42 Avenue
Contact Address 2:	Not reported

FPL LAUDERDALE POWER PLANT (PFL) (Continued) **S107677546**

Contact City:	Ft. Lauderdale
Issue Date:	09/14/2017
Contact Zip Code:	33314
Contact Zip4:	Not reported
Contact Phone:	954-797-3614
Contact EMail:	TAMMY.RICHARDS@FPL.COM
Permit Number:	0110037016AV
Expiration Date:	12/31/2018
UTM Zone:	17
UTM North:	2883.36
UTM East:	579.39
Latitude Direction:	26
Latitude Minute:	4
Latitude Second:	7
Longitude Direction:	80
Longitude Minute:	11
Longitude Second:	54
NAICS:	Fossil Fuel Electric Power Generation
Type:	Steam Electric Plant
Primary Resp. Official:	Gary Kowalczyk
Primary Resp. Official Address 1:	8100 Eisnehower Blvd
Primary Resp. Official Address2:	Not reported
Primary Resp. Official City:	Fort Lauderdale
Primary Resp. Official State:	FL
Primary Resp. Official Zip5:	33316
Primary Resp. Official Phone:	386-566-8757
Primary Resp. Official Email:	gary.kowalczyk@fpl.com
Owner/Auth. Representative Address1:	4300 S.W. 42 Avenue
Owner/Auth. Representative Address2:	Not reported
Owner/Auth. Representative City:	Ft. Lauderdale
Owner/Auth. Representative State:	FL
Owner/Auth. Representative Zip5:	33408
Owner/Auth. Representative Phone:	954-797-1582
Owner/Auth. Representative Email:	dwayne.harper@fpl.com

Name:	FPL LAUDERDALE POWER PLANT (PFL)
Address:	4300 SW 42ND AVE
City,State,Zip:	FORT LAUDERDALE, FL 33314
Facility ID:	110037
Facility Status:	A
Office:	SEBR
Category:	POINT
Owner Name:	Florida Power & Light Company
SIC Code:	Electric, Gas And Sanitary Services
Title V:	Y
Contact Name:	Tammy Richards
Contact Address:	4300 Sw 42 Avenue
Contact Address 2:	Not reported
Contact City:	Ft. Lauderdale
Issue Date:	08/14/2017
Contact Zip Code:	33314
Contact Zip4:	Not reported
Contact Phone:	954-797-3614
Contact EMail:	TAMMY.RICHARDS@FPL.COM
Permit Number:	0110037015AC
Expiration Date:	12/31/2018
UTM Zone:	17

FPL LAUDERDALE POWER PLANT (PFL) (Continued) **S107677546**

UTM North:	2883.36
UTM East:	579.39
Latitude Direction:	26
Latitude Minute:	4
Latitude Second:	7
Longitude Direction:	80
Longitude Minute:	11
Longitude Second:	54
NAICS:	Fossil Fuel Electric Power Generation
Type:	Steam Electric Plant
Primary Resp. Official:	Gary Kowalczyk
Primary Resp. Official Address 1:	8100 Eisnehower Blvd
Primary Resp. Official Address2:	Not reported
Primary Resp. Official City:	Fort Lauderdale
Primary Resp. Official State:	FL
Primary Resp. Official Zip5:	33316
Primary Resp. Official Phone:	386-566-8757
Primary Resp. Official Email:	gary.kowalczyk@fpl.com
Owner/Auth. Representative Address1:	4300 S.W. 42 Avenue
Owner/Auth. Representative Address2:	Not reported
Owner/Auth. Representative City:	Ft. Lauderdale
Owner/Auth. Representative State:	FL
Owner/Auth. Representative Zip5:	33408
Owner/Auth. Representative Phone:	954-797-1582
Owner/Auth. Representative Email:	dwayne.harper@fpl.com

Name:	FPL LAUDERDALE POWER PLANT (PFL)
Address:	4300 SW 42ND AVE
City,State,Zip:	FORT LAUDERDALE, FL 33314
Facility ID:	110037
Facility Status:	A
Office:	SEBR
Category:	POINT
Owner Name:	Florida Power & Light Company
SIC Code:	Electric, Gas And Sanitary Services
Title V:	Y
Contact Name:	Tammy Richards
Contact Address:	4300 Sw 42 Avenue
Contact Address 2:	Not reported
Contact City:	Ft. Lauderdale
Issue Date:	12/09/2015
Contact Zip Code:	33314
Contact Zip4:	Not reported
Contact Phone:	954-797-3614
Contact EMail:	TAMMY.RICHARDS@FPL.COM
Permit Number:	0110037014AC
Expiration Date:	12/31/2018
UTM Zone:	17
UTM North:	2883.36
UTM East:	579.39
Latitude Direction:	26
Latitude Minute:	4
Latitude Second:	7
Longitude Direction:	80
Longitude Minute:	11
Longitude Second:	54
NAICS:	Fossil Fuel Electric Power Generation

FPL LAUDERDALE POWER PLANT (PFL) (Continued) **S107677546**

Type:	Steam Electric Plant
Primary Resp. Official:	Gary Kowalczyk
Primary Resp. Official Address 1:	8100 Eisnehower Blvd
Primary Resp. Official Address2:	Not reported
Primary Resp. Official City:	Fort Lauderdale
Primary Resp. Official State:	FL
Primary Resp. Official Zip5:	33316
Primary Resp. Official Phone:	386-566-8757
Primary Resp. Official Email:	gary.kowalczyk@fpl.com
Owner/Auth. Representative Address1:	4300 S.W. 42 Avenue
Owner/Auth. Representative Address2:	Not reported
Owner/Auth. Representative City:	Ft. Lauderdale
Owner/Auth. Representative State:	FL
Owner/Auth. Representative Zip5:	33408
Owner/Auth. Representative Phone:	954-797-1582
Owner/Auth. Representative Email:	dwayne.harper@fpl.com

Name:	FPL LAUDERDALE POWER PLANT (PFL)
Address:	4300 SW 42ND AVE
City,State,Zip:	FORT LAUDERDALE, FL 33314
Facility ID:	110037
Facility Status:	A
Office:	SEBR
Category:	POINT
Owner Name:	Florida Power & Light Company
SIC Code:	Electric, Gas And Sanitary Services
Title V:	Y
Contact Name:	Tammy Richards
Contact Address:	4300 Sw 42 Avenue
Contact Address 2:	Not reported
Contact City:	Ft. Lauderdale
Issue Date:	08/25/2015
Contact Zip Code:	33314
Contact Zip4:	Not reported
Contact Phone:	954-797-3614
Contact EMail:	TAMMY.RICHARDS@FPL.COM
Permit Number:	0110037013AC
Expiration Date:	12/31/2018
UTM Zone:	17
UTM North:	2883.36
UTM East:	579.39
Latitude Direction:	26
Latitude Minute:	4
Latitude Second:	7
Longitude Direction:	80
Longitude Minute:	11
Longitude Second:	54
NAICS:	Fossil Fuel Electric Power Generation
Type:	Steam Electric Plant
Primary Resp. Official:	Gary Kowalczyk
Primary Resp. Official Address 1:	8100 Eisnehower Blvd
Primary Resp. Official Address2:	Not reported
Primary Resp. Official City:	Fort Lauderdale
Primary Resp. Official State:	FL
Primary Resp. Official Zip5:	33316
Primary Resp. Official Phone:	386-566-8757
Primary Resp. Official Email:	gary.kowalczyk@fpl.com

FPL LAUDERDALE POWER PLANT (PFL) (Continued) **S107677546**

Owner/Auth. Representative Address1:	4300 S.W. 42 Avenue
Owner/Auth. Representative Address2:	Not reported
Owner/Auth. Representative City:	Ft. Lauderdale
Owner/Auth. Representative State:	FL
Owner/Auth. Representative Zip5:	33408
Owner/Auth. Representative Phone:	954-797-1582
Owner/Auth. Representative Email:	dwayne.harper@fpl.com
Name:	FPL LAUDERDALE POWER PLANT (PFL)
Address:	4300 SW 42ND AVE
City,State,Zip:	FORT LAUDERDALE, FL 33314
Facility ID:	110037
Facility Status:	A
Office:	SEBR
Category:	POINT
Owner Name:	Florida Power & Light Company
SIC Code:	Electric, Gas And Sanitary Services
Title V:	Y
Contact Name:	Tammy Richards
Contact Address:	4300 Sw 42 Avenue
Contact Address 2:	Not reported
Contact City:	Ft. Lauderdale
Issue Date:	04/22/2014
Contact Zip Code:	33314
Contact Zip4:	Not reported
Contact Phone:	954-797-3614
Contact EMail:	TAMMY.RICHARDS@FPL.COM
Permit Number:	0110037011AC
Expiration Date:	04/22/2019
UTM Zone:	17
UTM North:	2883.36
UTM East:	579.39
Latitude Direction:	26
Latitude Minute:	4
Latitude Second:	7
Longitude Direction:	80
Longitude Minute:	11
Longitude Second:	54
NAICS:	Not reported
Type:	Not reported
Primary Resp. Official:	Not reported
Primary Resp. Official Address 1:	Not reported
Primary Resp. Official Address2:	Not reported
Primary Resp. Official City:	Not reported
Primary Resp. Official State:	Not reported
Primary Resp. Official Zip5:	Not reported
Primary Resp. Official Phone:	Not reported
Primary Resp. Official Email:	Not reported
Owner/Auth. Representative Address1:	Not reported
Owner/Auth. Representative Address2:	Not reported
Owner/Auth. Representative City:	Not reported
Owner/Auth. Representative State:	Not reported
Owner/Auth. Representative Zip5:	Not reported
Owner/Auth. Representative Phone:	Not reported
Owner/Auth. Representative Email:	Not reported
Name:	FPL LAUDERDALE POWER PLANT (PFL)

FPL LAUDERDALE POWER PLANT (PFL) (Continued) **S107677546**

Address:	4300 SW 42ND AVE
City,State,Zip:	FORT LAUDERDALE, FL 33314
Facility ID:	110037
Facility Status:	A
Office:	SEBR
Category:	POINT
Owner Name:	Florida Power & Light Company
SIC Code:	Electric, Gas And Sanitary Services
Title V:	Y
Contact Name:	Tammy Richards
Contact Address:	4300 Sw 42 Avenue
Contact Address 2:	Not reported
Contact City:	Ft. Lauderdale
Issue Date:	05/27/2014
Contact Zip Code:	33314
Contact Zip4:	Not reported
Contact Phone:	954-797-3614
Contact EMail:	TAMMY.RICHARDS@FPL.COM
Permit Number:	0110037012AV
Expiration Date:	12/31/2018
UTM Zone:	17
UTM North:	2883.36
UTM East:	579.39
Latitude Direction:	26
Latitude Minute:	4
Latitude Second:	7
Longitude Direction:	80
Longitude Minute:	11
Longitude Second:	54
NAICS:	Not reported
Type:	Not reported
Primary Resp. Official:	Not reported
Primary Resp. Official Address 1:	Not reported
Primary Resp. Official Address2:	Not reported
Primary Resp. Official City:	Not reported
Primary Resp. Official State:	Not reported
Primary Resp. Official Zip5:	Not reported
Primary Resp. Official Phone:	Not reported
Primary Resp. Official Email:	Not reported
Owner/Auth. Representative Address1:	Not reported
Owner/Auth. Representative Address2:	Not reported
Owner/Auth. Representative City:	Not reported
Owner/Auth. Representative State:	Not reported
Owner/Auth. Representative Zip5:	Not reported
Owner/Auth. Representative Phone:	Not reported
Owner/Auth. Representative Email:	Not reported

Name:	FPL LAUDERDALE POWER PLANT (PFL)
Address:	4300 SW 42ND AVE
City,State,Zip:	FORT LAUDERDALE, FL 33314
Facility ID:	110037
Facility Status:	A
Office:	SEBR
Category:	POINT
Owner Name:	Florida Power & Light Company
SIC Code:	Electric, Gas And Sanitary Services
Title V:	Y

FPL LAUDERDALE POWER PLANT (PFL) (Continued) **S107677546**

Contact Name:	Tammy Richards
Contact Address:	4300 Sw 42 Avenue
Contact Address 2:	Not reported
Contact City:	Ft. Lauderdale
Issue Date:	12/04/2013
Contact Zip Code:	33314
Contact Zip4:	Not reported
Contact Phone:	954-797-3614
Contact EMail:	TAMMY.RICHARDS@FPL.COM
Permit Number:	0110037010AV
Expiration Date:	12/31/2018
UTM Zone:	17
UTM North:	2883.36
UTM East:	579.39
Latitude Direction:	26
Latitude Minute:	4
Latitude Second:	7
Longitude Direction:	80
Longitude Minute:	11
Longitude Second:	54
NAICS:	Not reported
Type:	Not reported
Primary Resp. Official:	Not reported
Primary Resp. Official Address 1:	Not reported
Primary Resp. Official Address2:	Not reported
Primary Resp. Official City:	Not reported
Primary Resp. Official State:	Not reported
Primary Resp. Official Zip5:	Not reported
Primary Resp. Official Phone:	Not reported
Primary Resp. Official Email:	Not reported
Owner/Auth. Representative Address1:	Not reported
Owner/Auth. Representative Address2:	Not reported
Owner/Auth. Representative City:	Not reported
Owner/Auth. Representative State:	Not reported
Owner/Auth. Representative Zip5:	Not reported
Owner/Auth. Representative Phone:	Not reported
Owner/Auth. Representative Email:	Not reported

Name:	FPL LAUDERDALE POWER PLANT (PFL)
Address:	4300 SW 42ND AVE
City,State,Zip:	FORT LAUDERDALE, FL 33314
Facility ID:	110037
Facility Status:	A
Office:	SEBR
Category:	POINT
Owner Name:	Florida Power & Light Company
SIC Code:	Electric, Gas And Sanitary Services
Title V:	Y
Contact Name:	Tammy Richards
Contact Address:	4300 Sw 42 Avenue
Contact Address 2:	Not reported
Contact City:	Ft. Lauderdale
Issue Date:	09/12/2013
Contact Zip Code:	33314
Contact Zip4:	Not reported
Contact Phone:	954-797-3614
Contact EMail:	TAMMY.RICHARDS@FPL.COM

FPL LAUDERDALE POWER PLANT (PFL) (Continued) **S107677546**

Permit Number:	0110037008AV
Expiration Date:	12/31/2018
UTM Zone:	17
UTM North:	2883.36
UTM East:	579.39
Latitude Direction:	26
Latitude Minute:	4
Latitude Second:	7
Longitude Direction:	80
Longitude Minute:	11
Longitude Second:	54
NAICS:	Not reported
Type:	Not reported
Primary Resp. Official:	Not reported
Primary Resp. Official Address 1:	Not reported
Primary Resp. Official Address2:	Not reported
Primary Resp. Official City:	Not reported
Primary Resp. Official State:	Not reported
Primary Resp. Official Zip5:	Not reported
Primary Resp. Official Phone:	Not reported
Primary Resp. Official Email:	Not reported
Owner/Auth. Representative Address1:	Not reported
Owner/Auth. Representative Address2:	Not reported
Owner/Auth. Representative City:	Not reported
Owner/Auth. Representative State:	Not reported
Owner/Auth. Representative Zip5:	Not reported
Owner/Auth. Representative Phone:	Not reported
Owner/Auth. Representative Email:	Not reported

Name:	FPL LAUDERDALE POWER PLANT (PFL)
Address:	4300 SW 42ND AVE
City,State,Zip:	FORT LAUDERDALE, FL 33314
Facility ID:	110037
Facility Status:	A
Office:	SEBR
Category:	POINT
Owner Name:	Florida Power & Light Company
SIC Code:	Electric, Gas And Sanitary Services
Title V:	Y
Contact Name:	Tammy Richards
Contact Address:	4300 Sw 42 Avenue
Contact Address 2:	Not reported
Contact City:	Ft. Lauderdale
Issue Date:	11/13/2013
Contact Zip Code:	33314
Contact Zip4:	Not reported
Contact Phone:	954-797-3614
Contact EMail:	TAMMY.RICHARDS@FPL.COM
Permit Number:	0110037009AC
Expiration Date:	12/31/2014
UTM Zone:	17
UTM North:	2883.36
UTM East:	579.39
Latitude Direction:	26
Latitude Minute:	4
Latitude Second:	7
Longitude Direction:	80

FPL LAUDERDALE POWER PLANT (PFL) (Continued) **S107677546**

Longitude Minute:	11
Longitude Second:	54
NAICS:	Not reported
Type:	Not reported
Primary Resp. Official:	Not reported
Primary Resp. Official Address 1:	Not reported
Primary Resp. Official Address2:	Not reported
Primary Resp. Official City:	Not reported
Primary Resp. Official State:	Not reported
Primary Resp. Official Zip5:	Not reported
Primary Resp. Official Phone:	Not reported
Primary Resp. Official Email:	Not reported
Owner/Auth. Representative Address1:	Not reported
Owner/Auth. Representative Address2:	Not reported
Owner/Auth. Representative City:	Not reported
Owner/Auth. Representative State:	Not reported
Owner/Auth. Representative Zip5:	Not reported
Owner/Auth. Representative Phone:	Not reported
Owner/Auth. Representative Email:	Not reported

Name:	FPL LAUDERDALE POWER PLANT (PFL)
Address:	4300 SW 42ND AVE
City,State,Zip:	FORT LAUDERDALE, FL 33314
Facility ID:	110037
Facility Status:	A
Office:	SEBR
Category:	POINT
Owner Name:	Florida Power & Light Company
SIC Code:	Electric, Gas And Sanitary Services
Title V:	Y
Contact Name:	Tammy Richards
Contact Address:	4300 Sw 42 Avenue
Contact Address 2:	Not reported
Contact City:	Ft. Lauderdale
Issue Date:	07/31/2023
Contact Zip Code:	33314
Contact Zip4:	Not reported
Contact Phone:	954-797-3614
Contact EMail:	TAMMY.RICHARDS@FPL.COM
Permit Number:	0110037028AV
Expiration Date:	02/22/2028
UTM Zone:	17
UTM North:	2883.36
UTM East:	579.39
Latitude Direction:	26
Latitude Minute:	4
Latitude Second:	7
Longitude Direction:	80
Longitude Minute:	11
Longitude Second:	54
NAICS:	Fossil Fuel Electric Power Generation
Type:	Steam Electric Plant
Primary Resp. Official:	Nicholas Campbell
Primary Resp. Official Address 1:	4300 Sw 42nd Street
Primary Resp. Official Address2:	Not reported
Primary Resp. Official City:	Fort Lauderdale
Primary Resp. Official State:	FL

FPL LAUDERDALE POWER PLANT (PFL) (Continued) **S107677546**

Primary Resp. Official Zip5:	33314
Primary Resp. Official Phone:	561-632-4743
Primary Resp. Official Email:	Nicholas.Campbell@FPL.com
Owner/Auth. Representative Address1:	4300 S.W. 42 Avenue
Owner/Auth. Representative Address2:	Not reported
Owner/Auth. Representative City:	Ft. Lauderdale
Owner/Auth. Representative State:	FL
Owner/Auth. Representative Zip5:	33408
Owner/Auth. Representative Phone:	954-797-1582
Owner/Auth. Representative Email:	dwayne.harper@fpl.com

Name:	FPL LAUDERDALE POWER PLANT (PFL)
Address:	4300 SW 42ND AVE
City,State,Zip:	FORT LAUDERDALE, FL 33314
Facility ID:	110037
Facility Status:	A
Office:	SEBR
Category:	POINT
Owner Name:	Florida Power & Light Company
SIC Code:	Electric, Gas And Sanitary Services
Title V:	Y
Contact Name:	Tammy Richards
Contact Address:	4300 Sw 42 Avenue
Contact Address 2:	Not reported
Contact City:	Ft. Lauderdale
Issue Date:	02/22/2023
Contact Zip Code:	33314
Contact Zip4:	Not reported
Contact Phone:	954-797-3614
Contact EMail:	TAMMY.RICHARDS@FPL.COM
Permit Number:	0110037027AV
Expiration Date:	02/22/2028
UTM Zone:	17
UTM North:	2883.36
UTM East:	579.39
Latitude Direction:	26
Latitude Minute:	4
Latitude Second:	7
Longitude Direction:	80
Longitude Minute:	11
Longitude Second:	54
NAICS:	Fossil Fuel Electric Power Generation
Type:	Steam Electric Plant
Primary Resp. Official:	Nicholas Campbell
Primary Resp. Official Address 1:	4300 Sw 42nd Street
Primary Resp. Official Address2:	Not reported
Primary Resp. Official City:	Fort Lauderdale
Primary Resp. Official State:	FL
Primary Resp. Official Zip5:	33314
Primary Resp. Official Phone:	561-632-4743
Primary Resp. Official Email:	Nicholas.Campbell@FPL.com
Owner/Auth. Representative Address1:	4300 S.W. 42 Avenue
Owner/Auth. Representative Address2:	Not reported
Owner/Auth. Representative City:	Ft. Lauderdale
Owner/Auth. Representative State:	FL
Owner/Auth. Representative Zip5:	33408
Owner/Auth. Representative Phone:	954-797-1582

FPL LAUDERDALE POWER PLANT (PFL) (Continued) **S107677546**

Owner/Auth. Representative Email:	dwayne.harper@fpl.com
Name:	FPL LAUDERDALE POWER PLANT (PFL)
Address:	4300 SW 42ND AVE
City,State,Zip:	FORT LAUDERDALE, FL 33314
Facility ID:	110037
Facility Status:	A
Office:	SEBR
Category:	POINT
Owner Name:	Florida Power & Light Company
SIC Code:	Electric, Gas And Sanitary Services
Title V:	Y
Contact Name:	Tammy Richards
Contact Address:	4300 Sw 42 Avenue
Contact Address 2:	Not reported
Contact City:	Ft. Lauderdale
Issue Date:	12/20/2022
Contact Zip Code:	33314
Contact Zip4:	Not reported
Contact Phone:	954-797-3614
Contact EMail:	TAMMY.RICHARDS@FPL.COM
Permit Number:	0110037026AC
Expiration Date:	04/30/2023
UTM Zone:	17
UTM North:	2883.36
UTM East:	579.39
Latitude Direction:	26
Latitude Minute:	4
Latitude Second:	7
Longitude Direction:	80
Longitude Minute:	11
Longitude Second:	54
NAICS:	Fossil Fuel Electric Power Generation
Type:	Steam Electric Plant
Primary Resp. Official:	Nicholas Campbell
Primary Resp. Official Address 1:	4300 Sw 42nd Street
Primary Resp. Official Address2:	Not reported
Primary Resp. Official City:	Fort Lauderdale
Primary Resp. Official State:	FL
Primary Resp. Official Zip5:	33314
Primary Resp. Official Phone:	561-632-4743
Primary Resp. Official Email:	Nicholas.Campbell@FPL.com
Owner/Auth. Representative Address1:	4300 S.W. 42 Avenue
Owner/Auth. Representative Address2:	Not reported
Owner/Auth. Representative City:	Ft. Lauderdale
Owner/Auth. Representative State:	FL
Owner/Auth. Representative Zip5:	33408
Owner/Auth. Representative Phone:	954-797-1582
Owner/Auth. Representative Email:	dwayne.harper@fpl.com
Name:	FPL LAUDERDALE POWER PLANT (PFL)
Address:	4300 SW 42ND AVE
City,State,Zip:	FORT LAUDERDALE, FL 33314
Facility ID:	110037
Facility Status:	A
Office:	SEBR
Category:	POINT

FPL LAUDERDALE POWER PLANT (PFL) (Continued) **S107677546**

Owner Name:	Florida Power & Light Company
SIC Code:	Electric, Gas And Sanitary Services
Title V:	Y
Contact Name:	Tammy Richards
Contact Address:	4300 Sw 42 Avenue
Contact Address 2:	Not reported
Contact City:	Ft. Lauderdale
Issue Date:	01/05/2022
Contact Zip Code:	33314
Contact Zip4:	Not reported
Contact Phone:	954-797-3614
Contact EMail:	TAMMY.RICHARDS@FPL.COM
Permit Number:	0110037025AC
Expiration Date:	04/30/2023
UTM Zone:	17
UTM North:	2883.36
UTM East:	579.39
Latitude Direction:	26
Latitude Minute:	4
Latitude Second:	7
Longitude Direction:	80
Longitude Minute:	11
Longitude Second:	54
NAICS:	Fossil Fuel Electric Power Generation
Type:	Steam Electric Plant
Primary Resp. Official:	Nicholas Campbell
Primary Resp. Official Address 1:	4300 Sw 42nd Street
Primary Resp. Official Address2:	Not reported
Primary Resp. Official City:	Fort Lauderdale
Primary Resp. Official State:	FL
Primary Resp. Official Zip5:	33314
Primary Resp. Official Phone:	561-632-4743
Primary Resp. Official Email:	Nicholas.Campbell@FPL.com
Owner/Auth. Representative Address1:	4300 S.W. 42 Avenue
Owner/Auth. Representative Address2:	Not reported
Owner/Auth. Representative City:	Ft. Lauderdale
Owner/Auth. Representative State:	FL
Owner/Auth. Representative Zip5:	33408
Owner/Auth. Representative Phone:	954-797-1582
Owner/Auth. Representative Email:	dwayne.harper@fpl.com

Name:	FPL LAUDERDALE POWER PLANT (PFL)
Address:	4300 SW 42ND AVE
City,State,Zip:	FORT LAUDERDALE, FL 33314
Facility ID:	110037
Facility Status:	A
Office:	SEBR
Category:	POINT
Owner Name:	Florida Power & Light Company
SIC Code:	Electric, Gas And Sanitary Services
Title V:	Y
Contact Name:	Tammy Richards
Contact Address:	4300 Sw 42 Avenue
Contact Address 2:	Not reported
Contact City:	Ft. Lauderdale
Issue Date:	04/14/2021
Contact Zip Code:	33314

FPL LAUDERDALE POWER PLANT (PFL) (Continued) **S107677546**

Contact Zip4:	Not reported
Contact Phone:	954-797-3614
Contact EMail:	TAMMY.RICHARDS@FPL.COM
Permit Number:	0110037024AV
Expiration Date:	10/02/2023
UTM Zone:	17
UTM North:	2883.36
UTM East:	579.39
Latitude Direction:	26
Latitude Minute:	4
Latitude Second:	7
Longitude Direction:	80
Longitude Minute:	11
Longitude Second:	54
NAICS:	Fossil Fuel Electric Power Generation
Type:	Steam Electric Plant
Primary Resp. Official:	Nicholas Campbell
Primary Resp. Official Address 1:	4300 Sw 42nd Street
Primary Resp. Official Address2:	Not reported
Primary Resp. Official City:	Fort Lauderdale
Primary Resp. Official State:	FL
Primary Resp. Official Zip5:	33314
Primary Resp. Official Phone:	561-632-4743
Primary Resp. Official Email:	Nicholas.Campbell@FPL.com
Owner/Auth. Representative Address1:	4300 S.W. 42 Avenue
Owner/Auth. Representative Address2:	Not reported
Owner/Auth. Representative City:	Ft. Lauderdale
Owner/Auth. Representative State:	FL
Owner/Auth. Representative Zip5:	33408
Owner/Auth. Representative Phone:	954-797-1582
Owner/Auth. Representative Email:	dwayne.harper@fpl.com

Name:	FPL LAUDERDALE POWER PLANT (PFL)
Address:	4300 SW 42ND AVE
City,State,Zip:	FORT LAUDERDALE, FL 33314
Facility ID:	110037
Facility Status:	A
Office:	SEBR
Category:	POINT
Owner Name:	Florida Power & Light Company
SIC Code:	Electric, Gas And Sanitary Services
Title V:	Y
Contact Name:	Tammy Richards
Contact Address:	4300 Sw 42 Avenue
Contact Address 2:	Not reported
Contact City:	Ft. Lauderdale
Issue Date:	02/08/2021
Contact Zip Code:	33314
Contact Zip4:	Not reported
Contact Phone:	954-797-3614
Contact EMail:	TAMMY.RICHARDS@FPL.COM
Permit Number:	0110037023AC
Expiration Date:	12/31/2021
UTM Zone:	17
UTM North:	2883.36
UTM East:	579.39
Latitude Direction:	26

FPL LAUDERDALE POWER PLANT (PFL) (Continued) **S107677546**

Latitude Minute:	4
Latitude Second:	7
Longitude Direction:	80
Longitude Minute:	11
Longitude Second:	54
NAICS:	Fossil Fuel Electric Power Generation
Type:	Steam Electric Plant
Primary Resp. Official:	Nicholas Campbell
Primary Resp. Official Address 1:	4300 Sw 42nd Street
Primary Resp. Official Address2:	Not reported
Primary Resp. Official City:	Fort Lauderdale
Primary Resp. Official State:	FL
Primary Resp. Official Zip5:	33314
Primary Resp. Official Phone:	561-632-4743
Primary Resp. Official Email:	Nicholas.Campbell@FPL.com
Owner/Auth. Representative Address1:	4300 S.W. 42 Avenue
Owner/Auth. Representative Address2:	Not reported
Owner/Auth. Representative City:	Ft. Lauderdale
Owner/Auth. Representative State:	FL
Owner/Auth. Representative Zip5:	33408
Owner/Auth. Representative Phone:	954-797-1582
Owner/Auth. Representative Email:	dwayne.harper@fpl.com

Name:	FPL LAUDERDALE POWER PLANT (PFL)
Address:	4300 SW 42ND AVE
City,State,Zip:	FORT LAUDERDALE, FL 33314
Facility ID:	110037
Facility Status:	A
Office:	SEBR
Category:	POINT
Owner Name:	Florida Power & Light Company
SIC Code:	Electric, Gas And Sanitary Services
Title V:	Y
Contact Name:	Tammy Richards
Contact Address:	4300 Sw 42 Avenue
Contact Address 2:	Not reported
Contact City:	Ft. Lauderdale
Issue Date:	12/20/2022
Contact Zip Code:	33314
Contact Zip4:	Not reported
Contact Phone:	954-797-3614
Contact EMail:	TAMMY.RICHARDS@FPL.COM
Permit Number:	0110037026AC
Expiration Date:	04/30/2023
UTM Zone:	17
UTM North:	2883.36
UTM East:	579.39
Latitude Direction:	26
Latitude Minute:	4
Latitude Second:	7
Longitude Direction:	80
Longitude Minute:	11
Longitude Second:	54
NAICS:	Fossil Fuel Electric Power Generation
Type:	Steam Electric Plant
Primary Resp. Official:	Gary Kowalczyk
Primary Resp. Official Address 1:	4300 Sw 42nd Avenue

FPL LAUDERDALE POWER PLANT (PFL) (Continued) **S107677546**

Primary Resp. Official Address2:	Not reported
Primary Resp. Official City:	Fort Lauderdale
Primary Resp. Official State:	FL
Primary Resp. Official Zip5:	33314
Primary Resp. Official Phone:	954-527-3601
Primary Resp. Official Email:	Gary.Kowalczyk@fpl.com
Owner/Auth. Representative Address1:	4300 S.W. 42 Avenue
Owner/Auth. Representative Address2:	Not reported
Owner/Auth. Representative City:	Ft. Lauderdale
Owner/Auth. Representative State:	FL
Owner/Auth. Representative Zip5:	33408
Owner/Auth. Representative Phone:	954-797-1582
Owner/Auth. Representative Email:	dwayne.harper@fpl.com

Name:	FPL LAUDERDALE POWER PLANT (PFL)
Address:	4300 SW 42ND AVE
City,State,Zip:	FORT LAUDERDALE, FL 33314
Facility ID:	110037
Facility Status:	A
Office:	SEBR
Category:	POINT
Owner Name:	Florida Power & Light Company
SIC Code:	Electric, Gas And Sanitary Services
Title V:	Y
Contact Name:	Tammy Richards
Contact Address:	4300 Sw 42 Avenue
Contact Address 2:	Not reported
Contact City:	Ft. Lauderdale
Issue Date:	01/05/2022
Contact Zip Code:	33314
Contact Zip4:	Not reported
Contact Phone:	954-797-3614
Contact EMail:	TAMMY.RICHARDS@FPL.COM
Permit Number:	0110037025AC
Expiration Date:	04/30/2023
UTM Zone:	17
UTM North:	2883.36
UTM East:	579.39
Latitude Direction:	26
Latitude Minute:	4
Latitude Second:	7
Longitude Direction:	80
Longitude Minute:	11
Longitude Second:	54
NAICS:	Fossil Fuel Electric Power Generation
Type:	Steam Electric Plant
Primary Resp. Official:	Gary Kowalczyk
Primary Resp. Official Address 1:	4300 Sw 42nd Avenue
Primary Resp. Official Address2:	Not reported
Primary Resp. Official City:	Fort Lauderdale
Primary Resp. Official State:	FL
Primary Resp. Official Zip5:	33314
Primary Resp. Official Phone:	954-527-3601
Primary Resp. Official Email:	Gary.Kowalczyk@fpl.com
Owner/Auth. Representative Address1:	4300 S.W. 42 Avenue
Owner/Auth. Representative Address2:	Not reported
Owner/Auth. Representative City:	Ft. Lauderdale

FPL LAUDERDALE POWER PLANT (PFL) (Continued) **S107677546**

Owner/Auth. Representative State:	FL
Owner/Auth. Representative Zip5:	33408
Owner/Auth. Representative Phone:	954-797-1582
Owner/Auth. Representative Email:	dwayne.harper@fpl.com
Name:	FPL LAUDERDALE POWER PLANT (PFL)
Address:	4300 SW 42ND AVE
City,State,Zip:	FORT LAUDERDALE, FL 33314
Facility ID:	110037
Facility Status:	A
Office:	BROWARD
Category:	POINT
Owner Name:	Florida Power & Light Company
SIC Code:	Electric, Gas And Sanitary Services
Title V:	Y
Contact Name:	Tammy Richards
Contact Address:	4300 Sw 42 Avenue
Contact Address 2:	Not reported
Contact City:	Ft. Lauderdale
Issue Date:	01/05/2022
Contact Zip Code:	33314
Contact Zip4:	Not reported
Contact Phone:	954-797-3614
Contact EMail:	TAMMY.RICHARDS@FPL.COM
Permit Number:	0110037025AC
Expiration Date:	04/30/2023
UTM Zone:	17
UTM North:	2883.36
UTM East:	579.39
Latitude Direction:	26
Latitude Minute:	4
Latitude Second:	7
Longitude Direction:	80
Longitude Minute:	11
Longitude Second:	54
NAICS:	Fossil Fuel Electric Power Generation
Type:	Steam Electric Plant
Primary Resp. Official:	Nicholas Campbell
Primary Resp. Official Address 1:	4300 Sw 42nd Street
Primary Resp. Official Address2:	Not reported
Primary Resp. Official City:	Fort Lauderdale
Primary Resp. Official State:	FL
Primary Resp. Official Zip5:	33314
Primary Resp. Official Phone:	561-632-4743
Primary Resp. Official Email:	Nicholas.Campbell@FPL.com
Owner/Auth. Representative Address1:	Not reported
Owner/Auth. Representative Address2:	Not reported
Owner/Auth. Representative City:	Not reported
Owner/Auth. Representative State:	Not reported
Owner/Auth. Representative Zip5:	Not reported
Owner/Auth. Representative Phone:	Not reported
Owner/Auth. Representative Email:	Not reported
Name:	FPL LAUDERDALE POWER PLANT (PFL)
Address:	4300 SW 42ND AVE
City,State,Zip:	FORT LAUDERDALE, FL 33314
Facility ID:	110037

FPL LAUDERDALE POWER PLANT (PFL) (Continued) **S107677546**

Facility Status:	A
Office:	BROWARD
Category:	POINT
Owner Name:	Florida Power & Light Company
SIC Code:	Electric, Gas And Sanitary Services
Title V:	Y
Contact Name:	Tammy Richards
Contact Address:	4300 Sw 42 Avenue
Contact Address 2:	Not reported
Contact City:	Ft. Lauderdale
Issue Date:	10/02/2018
Contact Zip Code:	33314
Contact Zip4:	Not reported
Contact Phone:	954-797-3614
Contact EMail:	TAMMY.RICHARDS@FPL.COM
Permit Number:	0110037019AV
Expiration Date:	10/02/2023
UTM Zone:	17
UTM North:	2883.36
UTM East:	579.39
Latitude Direction:	26
Latitude Minute:	4
Latitude Second:	7
Longitude Direction:	80
Longitude Minute:	11
Longitude Second:	54
NAICS:	Fossil Fuel Electric Power Generation
Type:	Steam Electric Plant
Primary Resp. Official:	Nicholas Campbell
Primary Resp. Official Address 1:	4300 Sw 42nd Street
Primary Resp. Official Address2:	Not reported
Primary Resp. Official City:	Fort Lauderdale
Primary Resp. Official State:	FL
Primary Resp. Official Zip5:	33314
Primary Resp. Official Phone:	561-632-4743
Primary Resp. Official Email:	Nicholas.Campbell@FPL.com
Owner/Auth. Representative Address1:	Not reported
Owner/Auth. Representative Address2:	Not reported
Owner/Auth. Representative City:	Not reported
Owner/Auth. Representative State:	Not reported
Owner/Auth. Representative Zip5:	Not reported
Owner/Auth. Representative Phone:	Not reported
Owner/Auth. Representative Email:	Not reported

Name:	FPL LAUDERDALE POWER PLANT (PFL)
Address:	Not reported
City,State,Zip:	FL
Facility ID:	110037
Facility Status:	A
Office:	Not reported
Category:	POINT
Owner Name:	Florida Power & Light Company
SIC Code:	Electric, Gas And Sanitary Services
Title V:	Y
Contact Name:	Tammy Richards
Contact Address:	4300 Sw 42 Avenue
Contact Address 2:	Not reported

FPL LAUDERDALE POWER PLANT (PFL) (Continued) **S107677546**

Contact City:	Ft. Lauderdale
Issue Date:	07/31/2023
Contact Zip Code:	33314
Contact Zip4:	Not reported
Contact Phone:	954-797-3614
Contact EMail:	TAMMY.RICHARDS@FPL.COM
Permit Number:	0110037028AV
Expiration Date:	02/22/2028
UTM Zone:	Not reported
UTM North:	Not reported
UTM East:	Not reported
Latitude Direction:	Not reported
Latitude Minute:	Not reported
Latitude Second:	Not reported
Longitude Direction:	Not reported
Longitude Minute:	Not reported
Longitude Second:	Not reported
NAICS:	Fossil Fuel Electric Power Generation
Type:	Steam Electric Plant
Primary Resp. Official:	Gary Kowalczyk
Primary Resp. Official Address 1:	4300 Sw 42nd Avenue
Primary Resp. Official Address2:	Not reported
Primary Resp. Official City:	Fort Lauderdale
Primary Resp. Official State:	FL
Primary Resp. Official Zip5:	33314
Primary Resp. Official Phone:	954-527-3601
Primary Resp. Official Email:	Gary.Kowalczyk@fpl.com
Owner/Auth. Representative Address1:	4300 S.W. 42 Avenue
Owner/Auth. Representative Address2:	Not reported
Owner/Auth. Representative City:	Ft. Lauderdale
Owner/Auth. Representative State:	FL
Owner/Auth. Representative Zip5:	33408
Owner/Auth. Representative Phone:	954-797-1582
Owner/Auth. Representative Email:	dwayne.harper@fpl.com

Name:	FPL LAUDERDALE POWER PLANT (PFL)
Address:	Not reported
City,State,Zip:	FL
Facility ID:	110037
Facility Status:	A
Office:	Not reported
Category:	POINT
Owner Name:	Florida Power & Light Company
SIC Code:	Electric, Gas And Sanitary Services
Title V:	Y
Contact Name:	Tammy Richards
Contact Address:	4300 Sw 42 Avenue
Contact Address 2:	Not reported
Contact City:	Ft. Lauderdale
Issue Date:	02/22/2023
Contact Zip Code:	33314
Contact Zip4:	Not reported
Contact Phone:	954-797-3614
Contact EMail:	TAMMY.RICHARDS@FPL.COM
Permit Number:	0110037027AV
Expiration Date:	02/22/2028
UTM Zone:	Not reported

FPL LAUDERDALE POWER PLANT (PFL) (Continued) **S107677546**

UTM North:	Not reported
UTM East:	Not reported
Latitude Direction:	Not reported
Latitude Minute:	Not reported
Latitude Second:	Not reported
Longitude Direction:	Not reported
Longitude Minute:	Not reported
Longitude Second:	Not reported
NAICS:	Fossil Fuel Electric Power Generation
Type:	Steam Electric Plant
Primary Resp. Official:	Gary Kowalczyk
Primary Resp. Official Address 1:	4300 Sw 42nd Avenue
Primary Resp. Official Address2:	Not reported
Primary Resp. Official City:	Fort Lauderdale
Primary Resp. Official State:	FL
Primary Resp. Official Zip5:	33314
Primary Resp. Official Phone:	954-527-3601
Primary Resp. Official Email:	Gary.Kowalczyk@fpl.com
Owner/Auth. Representative Address1:	4300 S.W. 42 Avenue
Owner/Auth. Representative Address2:	Not reported
Owner/Auth. Representative City:	Ft. Lauderdale
Owner/Auth. Representative State:	FL
Owner/Auth. Representative Zip5:	33408
Owner/Auth. Representative Phone:	954-797-1582
Owner/Auth. Representative Email:	dwayne.harper@fpl.com

AIRS:

Facility ID:	110037
Facility Name:	FPL LAUDERDALE POWER PLANT (PFL)
Facility Status:	A
Owner Name:	FLORIDA POWER & LIGHT COMPANY
Type:	Not reported
CO:	Not reported
NOX:	Not reported
PM10:	Not reported
SO2:	Not reported
VOC:	Not reported
Facilitiy Office:	SEBR
Title V:	110037
EU Description:	TWO 42 MW EXISTING COMBUSTION TURBINES
EU ID:	3
EU Status:	A
SCC:	20100201
Pollutant:	VOC
Annual Emission:	0.000217
Emission Method:	3A
Emission Factor:	Not reported
Emission Calculation:	Annual Emissions (Tons/Year) 0.000217 = VOC (lb / mmBtu) from stack test conducted on 8 / 21 / 15 on GT11 0.000215534 * Annual Process or Fuel Usage Rate (Million Cubic Feet Natural Gas Burned) 2.013 * Fuel Heat Content (mmBtu/Million Cubic Feet Natural Gas Burned) 1000 / 2000
Below Threshold:	Not reported
Not Emitted:	Not reported
Percent Control Efficiency:	Not reported
Primary Control:	Not reported
Secondary Control:	Not reported
Emission Comment:	Not reported

FPL LAUDERDALE POWER PLANT (PFL) (Continued) **S107677546**

Facility ID:	110037
Facility Name:	FPL LAUDERDALE POWER PLANT (PFL)
Facility Status:	A
Owner Name:	FLORIDA POWER & LIGHT COMPANY
Type:	Not reported
CO:	Not reported
NOX:	Not reported
PM10:	Not reported
SO2:	Not reported
VOC:	Not reported
Facilitiy Office:	SEBR
Title V:	110037
EU Description:	FUEL OIL STORAGE TANK NO. 3
EU ID:	28
EU Status:	A
SCC:	40301019
Pollutant:	CO
Annual Emission:	0
Emission Method:	3B
Emission Factor:	Not reported
Emission Calculation:	Not reported
Below Threshold:	X
Not Emitted:	Not reported
Percent Control Efficiency:	Not reported
Primary Control:	Not reported
Secondary Control:	Not reported
Emission Comment:	Not reported

Facility ID:	110037
Facility Name:	FPL LAUDERDALE POWER PLANT (PFL)
Facility Status:	A
Owner Name:	FLORIDA POWER & LIGHT COMPANY
Type:	Not reported
CO:	Not reported
NOX:	Not reported
PM10:	Not reported
SO2:	Not reported
VOC:	Not reported
Facilitiy Office:	SEBR
Title V:	110037
EU Description:	TWO 42 MW EXISTING COMBUSTION TURBINES
EU ID:	3
EU Status:	A
SCC:	20100201
Pollutant:	PB
Annual Emission:	Not reported
Emission Method:	Not reported
Emission Factor:	Not reported
Emission Calculation:	Not reported
Below Threshold:	Not reported
Not Emitted:	X
Percent Control Efficiency:	Not reported
Primary Control:	Not reported
Secondary Control:	Not reported
Emission Comment:	Not reported

Facility ID: 110037

FPL LAUDERDALE POWER PLANT (PFL) (Continued) **S107677546**

Facility Name:	FPL LAUDERDALE POWER PLANT (PFL)
Facility Status:	A
Owner Name:	FLORIDA POWER & LIGHT COMPANY
Type:	Not reported
CO:	Not reported
NOX:	Not reported
PM10:	Not reported
SO2:	Not reported
VOC:	Not reported
Facilitiy Office:	SEBR
Title V:	110037
EU Description:	Simple cycle combustion turbine electric generator (Unit 6B)
EU ID:	46
EU Status:	A
SCC:	20100101
Pollutant:	PM
Annual Emission:	0.007097
Emission Method:	3B
Emission Factor:	Not reported
Emission Calculation:	Annual Emissions (Tons/Year) 0.007097 = Annual Process or Fuel Usage Rate (1000 Gallons Distillate Oil (Diesel) Burned) 24.2 * Fuel Heat Content (mmBtu/1000 Gallons Distillate Oil (Diesel) Burned) 136.4 * AP42 section 3.1 emission factor (lb / mmbtu) 0.0043 / 2000
Below Threshold:	X
Not Emitted:	Not reported
Percent Control Efficiency:	Not reported
Primary Control:	Not reported
Secondary Control:	Not reported
Emission Comment:	Not reported

Facility ID:	110037
Facility Name:	FPL LAUDERDALE POWER PLANT (PFL)
Facility Status:	A
Owner Name:	FLORIDA POWER & LIGHT COMPANY
Type:	Not reported
CO:	Not reported
NOX:	Not reported
PM10:	Not reported
SO2:	Not reported
VOC:	Not reported
Facilitiy Office:	SEBR
Title V:	110037
EU Description:	Simple cycle combustion turbine electric generator (Unit 6B)
EU ID:	46
EU Status:	A
SCC:	20100101
Pollutant:	VOC
Annual Emission:	0.000148
Emission Method:	3B
Emission Factor:	Not reported
Emission Calculation:	Annual Emissions (Tons/Year) 0.000148 = Annual Process or Fuel Usage Rate (1000 Gallons Distillate Oil (Diesel) Burned) 24.2 * Fuel Heat Content (mmBtu/1000 Gallons Distillate Oil (Diesel) Burned) 136.4 * Initial stack test (lb / mmbtu) 0.00008984 / 2000
Below Threshold:	X
Not Emitted:	Not reported
Percent Control Efficiency:	Not reported

FPL LAUDERDALE POWER PLANT (PFL) (Continued) **S107677546**

Primary Control:	Not reported
Secondary Control:	Not reported
Emission Comment:	Not reported
Facility ID:	110037
Facility Name:	FPL LAUDERDALE POWER PLANT (PFL)
Facility Status:	A
Owner Name:	FLORIDA POWER & LIGHT COMPANY
Type:	Not reported
CO:	Not reported
NOX:	Not reported
PM10:	Not reported
SO2:	Not reported
VOC:	Not reported
Facilitiy Office:	SEBR
Title V:	110037
EU Description:	Simple cycle combustion turbine electric generator (Unit 6C)
EU ID:	47
EU Status:	A
SCC:	20100201
Pollutant:	PM
Annual Emission:	0.868033
Emission Method:	3B
Emission Factor:	Not reported
Emission Calculation:	Annual Emissions (Tons/Year) 0.868033 = Annual Process or Fuel Usage Rate (Million Cubic Feet Natural Gas Burned) 1022.4 * Fuel Heat Content (mmBtu/Million Cubic Feet Natural Gas Burned) 893.7 * AP42 Section 3.1 emission factor (lb / mmbtu) 0.0019 / 2000
Below Threshold:	X
Not Emitted:	Not reported
Percent Control Efficiency:	Not reported
Primary Control:	Not reported
Secondary Control:	Not reported
Emission Comment:	Not reported
Facility ID:	110037
Facility Name:	FPL LAUDERDALE POWER PLANT (PFL)
Facility Status:	A
Owner Name:	FLORIDA POWER & LIGHT COMPANY
Type:	Not reported
CO:	Not reported
NOX:	Not reported
PM10:	Not reported
SO2:	Not reported
VOC:	Not reported
Facilitiy Office:	SEBR
Title V:	110037
EU Description:	Simple cycle combustion turbine electric generator (Unit 6C)
EU ID:	47
EU Status:	A
SCC:	20100201
Pollutant:	SAM
Annual Emission:	0.262237
Emission Method:	3A
Emission Factor:	Not reported
Emission Calculation:	Annual Emissions (Tons/Year) 0.262237 = Annual Process or Fuel Usage Rate (Million Cubic Feet Natural Gas Burned) 1022.4 * Fuel Heat

FPL LAUDERDALE POWER PLANT (PFL) (Continued) **S107677546**

	Content (mmBtu/Million Cubic Feet Natural Gas Burned) 893.7 * Emission Factor from Permit application GE data (lb / mmbtu) 0.000574 / 2000
Below Threshold:	X
Not Emitted:	Not reported
Percent Control Efficiency:	Not reported
Primary Control:	Not reported
Secondary Control:	Not reported
Emission Comment:	Not reported
Facility ID:	110037
Facility Name:	FPL LAUDERDALE POWER PLANT (PFL)
Facility Status:	A
Owner Name:	FLORIDA POWER & LIGHT COMPANY
Type:	Not reported
CO:	Not reported
NOX:	Not reported
PM10:	Not reported
SO2:	Not reported
VOC:	Not reported
Facilitiy Office:	SEBR
Title V:	110037
EU Description:	Simple cycle combustion turbine electric generator (Unit 6D)
EU ID:	48
EU Status:	A
SCC:	20100201
Pollutant:	VOC
Annual Emission:	0.219861
Emission Method:	3A
Emission Factor:	Not reported
Emission Calculation:	Annual Emissions (Tons/Year) 0.219861 = Annual Process or Fuel Usage Rate (Million Cubic Feet Natural Gas Burned) 1226.7 * Fuel Heat Content (mmBtu/Million Cubic Feet Natural Gas Burned) 905.2 * Total VOC HAPS with FPL Formaldehyde (lb / mmbtu) 0.000396 / 2000
Below Threshold:	X
Not Emitted:	Not reported
Percent Control Efficiency:	Not reported
Primary Control:	Not reported
Secondary Control:	Not reported
Emission Comment:	Not reported
Facility ID:	110037
Facility Name:	FPL LAUDERDALE POWER PLANT (PFL)
Facility Status:	A
Owner Name:	FLORIDA POWER & LIGHT COMPANY
Type:	Not reported
CO:	Not reported
NOX:	Not reported
PM10:	Not reported
SO2:	Not reported
VOC:	Not reported
Facilitiy Office:	SEBR
Title V:	110037
EU Description:	Simple cycle combustion turbine electric generator (Unit 6D)
EU ID:	48
EU Status:	A
SCC:	20100201
Pollutant:	SAM

FPL LAUDERDALE POWER PLANT (PFL) (Continued) **S107677546**

Annual Emission:	0.318687
Emission Method:	3A
Emission Factor:	Not reported
Emission Calculation:	Annual Emissions (Tons/Year) 0.318687 = Annual Process or Fuel Usage Rate (Million Cubic Feet Natural Gas Burned) 1226.7 * Fuel Heat Content (mmBtu/Million Cubic Feet Natural Gas Burned) 905.2 * Emission Factor from Permit application GE data (lb / mmbtu) 0.000574 / 2000
Below Threshold:	X
Not Emitted:	Not reported
Percent Control Efficiency:	Not reported
Primary Control:	Not reported
Secondary Control:	Not reported
Emission Comment:	Not reported
Facility ID:	110037
Facility Name:	FPL LAUDERDALE POWER PLANT (PFL)
Facility Status:	A
Owner Name:	FLORIDA POWER & LIGHT COMPANY
Type:	Not reported
CO:	Not reported
NOX:	Not reported
PM10:	Not reported
SO2:	Not reported
VOC:	Not reported
Facilitiy Office:	SEBR
Title V:	110037
EU Description:	Simple cycle combustion turbine electric generator (Unit 6D)
EU ID:	48
EU Status:	A
SCC:	20100101
Pollutant:	PM10
Annual Emission:	0.011633
Emission Method:	3B
Emission Factor:	Not reported
Emission Calculation:	Annual Emissions (Tons/Year) 0.011633 = Annual Process or Fuel Usage Rate (1000 Gallons Distillate Oil (Diesel) Burned) 41.3 * Fuel Heat Content (mmBtu/1000 Gallons Distillate Oil (Diesel) Burned) 136.4 * AP42 Section 3.1 emission factor (lb / mmbtu) 0.00413 / 2000
Below Threshold:	X
Not Emitted:	Not reported
Percent Control Efficiency:	Not reported
Primary Control:	Not reported
Secondary Control:	Not reported
Emission Comment:	Not reported
Facility ID:	110037
Facility Name:	FPL LAUDERDALE POWER PLANT (PFL)
Facility Status:	A
Owner Name:	FLORIDA POWER & LIGHT COMPANY
Type:	Not reported
CO:	Not reported
NOX:	Not reported
PM10:	Not reported
SO2:	Not reported
VOC:	Not reported
Facilitiy Office:	SEBR
Title V:	110037

FPL LAUDERDALE POWER PLANT (PFL) (Continued) **S107677546**

EU Description:	Simple cycle combustion turbine electric generator (Unit 6E)
EU ID:	49
EU Status:	A
SCC:	20100101
Pollutant:	CO
Annual Emission:	0.002032
Emission Method:	3A
Emission Factor:	Not reported
Emission Calculation:	Annual Emissions (Tons/Year) 0.002032 = Annual Process or Fuel Usage Rate (1000 Gallons Distillate Oil (Diesel) Burned) 26.1 * Fuel Heat Content (mmBtu/1000 Gallons Distillate Oil (Diesel) Burned) 136.9 * stack test (lb / mmbtu) 0.0011374 / 2000
Below Threshold:	X
Not Emitted:	Not reported
Percent Control Efficiency:	Not reported
Primary Control:	Not reported
Secondary Control:	Not reported
Emission Comment:	Not reported

Facility ID:	110037
Facility Name:	FPL LAUDERDALE POWER PLANT (PFL)
Facility Status:	A
Owner Name:	FLORIDA POWER & LIGHT COMPANY
Type:	Not reported
CO:	Not reported
NOX:	Not reported
PM10:	Not reported
SO2:	Not reported
VOC:	Not reported
Facilitiy Office:	SEBR
Title V:	110037
EU Description:	Simple cycle combustion turbine electric generator (Unit 6E)
EU ID:	49
EU Status:	A
SCC:	20100101
Pollutant:	NOX
Annual Emission:	0.2
Emission Method:	1A
Emission Factor:	Not reported
Emission Calculation:	Annual Emissions (Tons/Year) 0.2 = NOX CEMS (tons) 0.2
Below Threshold:	X
Not Emitted:	Not reported
Percent Control Efficiency:	Not reported
Primary Control:	Not reported
Secondary Control:	Not reported
Emission Comment:	Not reported

Facility ID:	110037
Facility Name:	FPL LAUDERDALE POWER PLANT (PFL)
Facility Status:	A
Owner Name:	FLORIDA POWER & LIGHT COMPANY
Type:	Not reported
CO:	Not reported
NOX:	Not reported
PM10:	Not reported
SO2:	Not reported
VOC:	Not reported

FPL LAUDERDALE POWER PLANT (PFL) (Continued) **S107677546**

Facilitiy Office:	SEBR
Title V:	110037
EU Description:	Simple cycle combustion turbine electric generator (Unit 6E)
EU ID:	49
EU Status:	A
SCC:	20100201
Pollutant:	PB
Annual Emission:	Not reported
Emission Method:	Not reported
Emission Factor:	Not reported
Emission Calculation:	Not reported
Below Threshold:	X
Not Emitted:	Not reported
Percent Control Efficiency:	Not reported
Primary Control:	Not reported
Secondary Control:	Not reported
Emission Comment:	Not reported
Facility ID:	110037
Facility Name:	FPL LAUDERDALE POWER PLANT (PFL)
Facility Status:	A
Owner Name:	FLORIDA POWER & LIGHT COMPANY
Type:	Not reported
CO:	Not reported
NOX:	Not reported
PM10:	Not reported
SO2:	Not reported
VOC:	Not reported
Facilitiy Office:	SEBR
Title V:	110037
EU Description:	Simple cycle combustion turbine electric generator (Unit 6E)
EU ID:	49
EU Status:	A
SCC:	20100201
Pollutant:	PM
Annual Emission:	0.805198
Emission Method:	3B
Emission Factor:	Not reported
Emission Calculation:	Annual Emissions (Tons/Year) 0.805198 = Annual Process or Fuel Usage Rate (Million Cubic Feet Natural Gas Burned) 964.8 * Fuel Heat Content (mmBtu/Million Cubic Feet Natural Gas Burned) 878.5 * AP42 section 3.1 emission factor (lb / mmbtu) 0.0019 / 2000
Below Threshold:	X
Not Emitted:	Not reported
Percent Control Efficiency:	Not reported
Primary Control:	Not reported
Secondary Control:	Not reported
Emission Comment:	Not reported
Facility ID:	110037
Facility Name:	FPL LAUDERDALE POWER PLANT (PFL)
Facility Status:	A
Owner Name:	FLORIDA POWER & LIGHT COMPANY
Type:	Not reported
CO:	Not reported
NOX:	Not reported
PM10:	Not reported

FPL LAUDERDALE POWER PLANT (PFL) (Continued) **S107677546**

SO2:	Not reported
VOC:	Not reported
Facilitiy Office:	SEBR
Title V:	110037
EU Description:	Simple cycle combustion turbine electric generator (Unit 6A)
EU ID:	53
EU Status:	A
SCC:	20100201
Pollutant:	CO
Annual Emission:	0.328749
Emission Method:	3A
Emission Factor:	Not reported
Emission Calculation:	Annual Emissions (Tons/Year) 0.328749 = Annual Process or Fuel Usage Rate (Million Cubic Feet Natural Gas Burned) 459.6 * Fuel Heat Content (mmBtu/Million Cubic Feet Natural Gas Burned) 861.8 * CO average stack test (lb / mmbtu) 0.00166 / 2000
Below Threshold:	X
Not Emitted:	Not reported
Percent Control Efficiency:	Not reported
Primary Control:	Not reported
Secondary Control:	Not reported
Emission Comment:	Not reported
Facility ID:	110037
Facility Name:	FPL LAUDERDALE POWER PLANT (PFL)
Facility Status:	A
Owner Name:	FLORIDA POWER & LIGHT COMPANY
Type:	Not reported
CO:	Not reported
NOX:	Not reported
PM10:	Not reported
SO2:	Not reported
VOC:	Not reported
Facilitiy Office:	SEBR
Title V:	110037
EU Description:	Simple cycle combustion turbine electric generator (Unit 6A)
EU ID:	53
EU Status:	A
SCC:	20100201
Pollutant:	H095
Annual Emission:	0.015625
Emission Method:	3A
Emission Factor:	Not reported
Emission Calculation:	Annual Emissions (Tons/Year) 0.015625 = Annual Process or Fuel Usage Rate (Million Cubic Feet Natural Gas Burned) 459.6 * Fuel Heat Content (mmBtu/Million Cubic Feet Natural Gas Burned) 861.8 * FPL Like kind unit (lb / mmbtu) 0.0000789 / 2000
Below Threshold:	X
Not Emitted:	Not reported
Percent Control Efficiency:	Not reported
Primary Control:	Not reported
Secondary Control:	Not reported
Emission Comment:	Not reported
Facility ID:	110037
Facility Name:	FPL LAUDERDALE POWER PLANT (PFL)
Facility Status:	A

FPL LAUDERDALE POWER PLANT (PFL) (Continued) **S107677546**

Owner Name:	FLORIDA POWER & LIGHT COMPANY
Type:	Not reported
CO:	Not reported
NOX:	Not reported
PM10:	Not reported
SO2:	Not reported
VOC:	Not reported
Facilitiy Office:	SEBR
Title V:	110037
EU Description:	Simple cycle combustion turbine electric generator (Unit 6A)
EU ID:	53
EU Status:	A
SCC:	20100101
Pollutant:	CO2E
Annual Emission:	337.43
Emission Method:	3B
Emission Factor:	Not reported
Emission Calculation:	Annual Emissions (Tons/Year) 337.43 = PFL GHG report (tons) 337.43
Below Threshold:	Not reported
Not Emitted:	Not reported
Percent Control Efficiency:	Not reported
Primary Control:	Not reported
Secondary Control:	Not reported
Emission Comment:	Not reported
Facility ID:	110037
Facility Name:	FPL LAUDERDALE POWER PLANT (PFL)
Facility Status:	A
Owner Name:	FLORIDA POWER & LIGHT COMPANY
Type:	Not reported
CO:	Not reported
NOX:	Not reported
PM10:	Not reported
SO2:	Not reported
VOC:	Not reported
Facilitiy Office:	SEBR
Title V:	110037
EU Description:	Two Small Hurricane Hardening Program Emergency Generators
EU ID:	45
EU Status:	A
SCC:	20201001
Pollutant:	VOC
Annual Emission:	0.000398
Emission Method:	3B
Emission Factor:	Not reported
Emission Calculation:	Annual Emissions (Tons/Year) 0.000398 = Annual Process or Fuel Usage Rate (1000 Gallons Liquified Petroleum Gas (LPG) Burned) 0.0096 * Emission Factor from DEP's Oracle Database for SCC 2 - 02 - 010 - 01 (lbs / kgal propane) 83 / 2000
Below Threshold:	X
Not Emitted:	Not reported
Percent Control Efficiency:	Not reported
Primary Control:	Not reported
Secondary Control:	Not reported
Emission Comment:	Not reported
Facility ID:	110037

FPL LAUDERDALE POWER PLANT (PFL) (Continued) **S107677546**

Facility Name:	FPL LAUDERDALE POWER PLANT (PFL)
Facility Status:	A
Owner Name:	FLORIDA POWER & LIGHT COMPANY
Type:	Not reported
CO:	Not reported
NOX:	Not reported
PM10:	Not reported
SO2:	Not reported
VOC:	Not reported
Facilitiy Office:	SEBR
Title V:	110037
EU Description:	FUEL OIL STORAGE TANK NO. 2
EU ID:	27
EU Status:	A
SCC:	40301021
Pollutant:	CO
Annual Emission:	0
Emission Method:	3B
Emission Factor:	Not reported
Emission Calculation:	Annual Emissions (Tons/Year) 0 = 0
Below Threshold:	X
Not Emitted:	Not reported
Percent Control Efficiency:	Not reported
Primary Control:	Not reported
Secondary Control:	Not reported
Emission Comment:	Not reported

Facility ID:	110037
Facility Name:	FPL LAUDERDALE POWER PLANT (PFL)
Facility Status:	A
Owner Name:	FLORIDA POWER & LIGHT COMPANY
Type:	Not reported
CO:	Not reported
NOX:	Not reported
PM10:	Not reported
SO2:	Not reported
VOC:	Not reported
Facilitiy Office:	SEBR
Title V:	110037
EU Description:	TWO 42 MW EXISTING COMBUSTION TURBINES
EU ID:	3
EU Status:	A
SCC:	20100101
Pollutant:	NOX
Annual Emission:	0.011071
Emission Method:	3A
Emission Factor:	Not reported
Emission Calculation:	Annual Emissions (Tons/Year) 0.011071 = NOx monitoring plan emission factor (lb / mmbtu) 0.6665 * Annual Process or Fuel Usage Rate (1000 Gallons Distillate Oil (Diesel) Burned) 0.252 * Fuel Heat Content (mmBtu/1000 Gallons Distillate Oil (Diesel) Burned) 131.83 / 2000
Below Threshold:	X
Not Emitted:	Not reported
Percent Control Efficiency:	Not reported
Primary Control:	Not reported
Secondary Control:	Not reported
Emission Comment:	Not reported

FPL LAUDERDALE POWER PLANT (PFL) (Continued) **S107677546**

Facility ID:	110037
Facility Name:	FPL LAUDERDALE POWER PLANT (PFL)
Facility Status:	A
Owner Name:	FLORIDA POWER & LIGHT COMPANY
Type:	Not reported
CO:	Not reported
NOX:	Not reported
PM10:	Not reported
SO2:	Not reported
VOC:	Not reported
Facilitiy Office:	SEBR
Title V:	110037
EU Description:	TWO 42 MW EXISTING COMBUSTION TURBINES
EU ID:	3
EU Status:	A
SCC:	20100101
Pollutant:	PM2.5
Annual Emission:	6.4e-005
Emission Method:	3B
Emission Factor:	Not reported
Emission Calculation:	Annual Emissions (Tons/Year) 6.4E-05 = PM 2.5 Filterable Factor from webFire (lbs / mmbtu) 0.00387 * Annual Process or Fuel Usage Rate (1000 Gallons Distillate Oil (Diesel) Burned) 0.252 * Fuel Heat Content (mmBtu/1000 Gallons Distillate Oil (Diesel) Burned) 131.83 / 2000
Below Threshold:	X
Not Emitted:	Not reported
Percent Control Efficiency:	Not reported
Primary Control:	Not reported
Secondary Control:	Not reported
Emission Comment:	Not reported

Facility ID:	110037
Facility Name:	FPL LAUDERDALE POWER PLANT (PFL)
Facility Status:	A
Owner Name:	FLORIDA POWER & LIGHT COMPANY
Type:	Not reported
CO:	Not reported
NOX:	Not reported
PM10:	Not reported
SO2:	Not reported
VOC:	Not reported
Facilitiy Office:	SEBR
Title V:	110037
EU Description:	Simple cycle combustion turbine electric generator (Unit 6B)
EU ID:	46
EU Status:	A
SCC:	20100201
Pollutant:	PB
Annual Emission:	Not reported
Emission Method:	Not reported
Emission Factor:	Not reported
Emission Calculation:	Not reported
Below Threshold:	X
Not Emitted:	Not reported
Percent Control Efficiency:	Not reported
Primary Control:	Not reported

FPL LAUDERDALE POWER PLANT (PFL) (Continued) **S107677546**

Secondary Control:	Not reported
Emission Comment:	Not reported
Facility ID:	110037
Facility Name:	FPL LAUDERDALE POWER PLANT (PFL)
Facility Status:	A
Owner Name:	FLORIDA POWER & LIGHT COMPANY
Type:	Not reported
CO:	Not reported
NOX:	Not reported
PM10:	Not reported
SO2:	Not reported
VOC:	Not reported
Facilitiy Office:	SEBR
Title V:	110037
EU Description:	Simple cycle combustion turbine electric generator (Unit 6B)
EU ID:	46
EU Status:	A
SCC:	20100201
Pollutant:	PM
Annual Emission:	0.449318
Emission Method:	3B
Emission Factor:	Not reported
Emission Calculation:	Annual Emissions (Tons/Year) 0.449318 = Annual Process or Fuel Usage Rate (Million Cubic Feet Natural Gas Burned) 551.5 * Fuel Heat Content (mmBtu/Million Cubic Feet Natural Gas Burned) 857.6 * AP42 Section 3.1 emission factor (lb / mmbtu) 0.0019 / 2000
Below Threshold:	X
Not Emitted:	Not reported
Percent Control Efficiency:	Not reported
Primary Control:	Not reported
Secondary Control:	Not reported
Emission Comment:	Not reported
Facility ID:	110037
Facility Name:	FPL LAUDERDALE POWER PLANT (PFL)
Facility Status:	A
Owner Name:	FLORIDA POWER & LIGHT COMPANY
Type:	Not reported
CO:	Not reported
NOX:	Not reported
PM10:	Not reported
SO2:	Not reported
VOC:	Not reported
Facilitiy Office:	SEBR
Title V:	110037
EU Description:	Simple cycle combustion turbine electric generator (Unit 6B)
EU ID:	46
EU Status:	A
SCC:	20100201
Pollutant:	SAM
Annual Emission:	0.135741
Emission Method:	3A
Emission Factor:	Not reported
Emission Calculation:	Annual Emissions (Tons/Year) 0.135741 = Annual Process or Fuel Usage Rate (Million Cubic Feet Natural Gas Burned) 551.5 * Fuel Heat Content (mmBtu/Million Cubic Feet Natural Gas Burned) 857.6 * Emission Factor

FPL LAUDERDALE POWER PLANT (PFL) (Continued) **S107677546**

	from Permit application GE data (lb / mmbtu) 0.000574 / 2000
Below Threshold:	X
Not Emitted:	Not reported
Percent Control Efficiency:	Not reported
Primary Control:	Not reported
Secondary Control:	Not reported
Emission Comment:	Not reported
Facility ID:	110037
Facility Name:	FPL LAUDERDALE POWER PLANT (PFL)
Facility Status:	A
Owner Name:	FLORIDA POWER & LIGHT COMPANY
Type:	Not reported
CO:	Not reported
NOX:	Not reported
PM10:	Not reported
SO2:	Not reported
VOC:	Not reported
Facilitiy Office:	SEBR
Title V:	110037
EU Description:	Simple cycle combustion turbine electric generator (Unit 6B)
EU ID:	46
EU Status:	A
SCC:	20100101
Pollutant:	PM10
Annual Emission:	0.006816
Emission Method:	3B
Emission Factor:	Not reported
Emission Calculation:	Annual Emissions (Tons/Year) 0.006816 = Annual Process or Fuel Usage Rate (1000 Gallons Distillate Oil (Diesel) Burned) 24.2 * Fuel Heat Content (mmBtu/1000 Gallons Distillate Oil (Diesel) Burned) 136.4 * AP42 Section 3.1 emission factor (lb / mmbtu) 0.00413 / 2000
Below Threshold:	X
Not Emitted:	Not reported
Percent Control Efficiency:	Not reported
Primary Control:	Not reported
Secondary Control:	Not reported
Emission Comment:	Not reported
Facility ID:	110037
Facility Name:	FPL LAUDERDALE POWER PLANT (PFL)
Facility Status:	A
Owner Name:	FLORIDA POWER & LIGHT COMPANY
Type:	Not reported
CO:	Not reported
NOX:	Not reported
PM10:	Not reported
SO2:	Not reported
VOC:	Not reported
Facilitiy Office:	SEBR
Title V:	110037
EU Description:	Simple cycle combustion turbine electric generator (Unit 6B)
EU ID:	46
EU Status:	A
SCC:	20100101
Pollutant:	SO2
Annual Emission:	0

FPL LAUDERDALE POWER PLANT (PFL) (Continued) **S107677546**

Emission Method:	1A
Emission Factor:	Not reported
Emission Calculation:	Annual Emissions (Tons/Year) 0 = SO2 CEMS (tons) 0
Below Threshold:	X
Not Emitted:	Not reported
Percent Control Efficiency:	Not reported
Primary Control:	Not reported
Secondary Control:	Not reported
Emission Comment:	Not reported
Facility ID:	110037
Facility Name:	FPL LAUDERDALE POWER PLANT (PFL)
Facility Status:	A
Owner Name:	FLORIDA POWER & LIGHT COMPANY
Type:	Not reported
CO:	Not reported
NOX:	Not reported
PM10:	Not reported
SO2:	Not reported
VOC:	Not reported
Facilitiy Office:	SEBR
Title V:	110037
EU Description:	Simple cycle combustion turbine electric generator (Unit 6B)
EU ID:	46
EU Status:	A
SCC:	20100101
Pollutant:	PM2.5
Annual Emission:	0.006387
Emission Method:	3B
Emission Factor:	Not reported
Emission Calculation:	Annual Emissions (Tons/Year) 0.006387 = Annual Process or Fuel Usage Rate (1000 Gallons Distillate Oil (Diesel) Burned) 24.2 * Fuel Heat Content (mmBtu/1000 Gallons Distillate Oil (Diesel) Burned) 136.4 * AP42 Section 3.1 emission factor (lb / mmbtu) 0.00387 / 2000
Below Threshold:	X
Not Emitted:	Not reported
Percent Control Efficiency:	Not reported
Primary Control:	Not reported
Secondary Control:	Not reported
Emission Comment:	Not reported
Facility ID:	110037
Facility Name:	FPL LAUDERDALE POWER PLANT (PFL)
Facility Status:	A
Owner Name:	FLORIDA POWER & LIGHT COMPANY
Type:	Not reported
CO:	Not reported
NOX:	Not reported
PM10:	Not reported
SO2:	Not reported
VOC:	Not reported
Facilitiy Office:	SEBR
Title V:	110037
EU Description:	Simple cycle combustion turbine electric generator (Unit 6C)
EU ID:	47
EU Status:	A
SCC:	20100201

FPL LAUDERDALE POWER PLANT (PFL) (Continued) **S107677546**

Pollutant:	VOC
Annual Emission:	0.180916
Emission Method:	3B
Emission Factor:	Not reported
Emission Calculation:	Annual Emissions (Tons/Year) 0.180916 = Annual Process or Fuel Usage Rate (Million Cubic Feet Natural Gas Burned) 1022.4 * Fuel Heat Content (mmBtu/Million Cubic Feet Natural Gas Burned) 893.7 * Total VOC HAPS with FPL Formaldehyde (lb / mmbtu) 0.000396 / 2000
Below Threshold:	X
Not Emitted:	Not reported
Percent Control Efficiency:	Not reported
Primary Control:	Not reported
Secondary Control:	Not reported
Emission Comment:	Not reported
Facility ID:	110037
Facility Name:	FPL LAUDERDALE POWER PLANT (PFL)
Facility Status:	A
Owner Name:	FLORIDA POWER & LIGHT COMPANY
Type:	Not reported
CO:	Not reported
NOX:	Not reported
PM10:	Not reported
SO2:	Not reported
VOC:	Not reported
Facilitiy Office:	SEBR
Title V:	110037
EU Description:	Simple cycle combustion turbine electric generator (Unit 6C)
EU ID:	47
EU Status:	A
SCC:	20100201
Pollutant:	H186
Annual Emission:	0.029239
Emission Method:	3B
Emission Factor:	Not reported
Emission Calculation:	Annual Emissions (Tons/Year) 0.029239 = Annual Process or Fuel Usage Rate (Million Cubic Feet Natural Gas Burned) 1022.4 * Fuel Heat Content (mmBtu/Million Cubic Feet Natural Gas Burned) 893.7 * AP42 Emission Factor (lb / mmbtu) 0.000064 / 2000
Below Threshold:	X
Not Emitted:	Not reported
Percent Control Efficiency:	Not reported
Primary Control:	Not reported
Secondary Control:	Not reported
Emission Comment:	Not reported
Facility ID:	110037
Facility Name:	FPL LAUDERDALE POWER PLANT (PFL)
Facility Status:	A
Owner Name:	FLORIDA POWER & LIGHT COMPANY
Type:	Not reported
CO:	Not reported
NOX:	Not reported
PM10:	Not reported
SO2:	Not reported
VOC:	Not reported
Facilitiy Office:	SEBR

FPL LAUDERDALE POWER PLANT (PFL) (Continued) **S107677546**

Title V:	110037
EU Description:	Simple cycle combustion turbine electric generator (Unit 6C)
EU ID:	47
EU Status:	A
SCC:	20100101
Pollutant:	PM10
Annual Emission:	0.005674
Emission Method:	3B
Emission Factor:	Not reported
Emission Calculation:	Annual Emissions (Tons/Year) 0.005674 = Annual Process or Fuel Usage Rate (1000 Gallons Distillate Oil (Diesel) Burned) 20.1 * Fuel Heat Content (mmBtu/1000 Gallons Distillate Oil (Diesel) Burned) 136.7 * AP42 Section 3.1 emission factor (lb / mmbtu) 0.00413 / 2000
Below Threshold:	X
Not Emitted:	Not reported
Percent Control Efficiency:	Not reported
Primary Control:	Not reported
Secondary Control:	Not reported
Emission Comment:	Not reported
Facility ID:	110037
Facility Name:	FPL LAUDERDALE POWER PLANT (PFL)
Facility Status:	A
Owner Name:	FLORIDA POWER & LIGHT COMPANY
Type:	Not reported
CO:	Not reported
NOX:	Not reported
PM10:	Not reported
SO2:	Not reported
VOC:	Not reported
Facilitiy Office:	SEBR
Title V:	110037
EU Description:	Simple cycle combustion turbine electric generator (Unit 6A)
EU ID:	53
EU Status:	A
SCC:	20100201
Pollutant:	SAM
Annual Emission:	0.113676
Emission Method:	3A
Emission Factor:	Not reported
Emission Calculation:	Annual Emissions (Tons/Year) 0.113676 = Annual Process or Fuel Usage Rate (Million Cubic Feet Natural Gas Burned) 459.6 * Fuel Heat Content (mmBtu/Million Cubic Feet Natural Gas Burned) 861.8 * Emission Factor from Permit application GE data (lb / mmbtu) 0.000574 / 2000
Below Threshold:	X
Not Emitted:	Not reported
Percent Control Efficiency:	Not reported
Primary Control:	Not reported
Secondary Control:	Not reported
Emission Comment:	Not reported
Facility ID:	110037
Facility Name:	FPL LAUDERDALE POWER PLANT (PFL)
Facility Status:	A
Owner Name:	FLORIDA POWER & LIGHT COMPANY
Type:	Not reported
CO:	Not reported

FPL LAUDERDALE POWER PLANT (PFL) (Continued) **S107677546**

NOX:	Not reported
PM10:	Not reported
SO2:	Not reported
VOC:	Not reported
Facilitiy Office:	SEBR
Title V:	110037
EU Description:	Simple cycle combustion turbine electric generator (Unit 6A)
EU ID:	53
EU Status:	A
SCC:	20100101
Pollutant:	H095
Annual Emission:	2.1e-005
Emission Method:	3B
Emission Factor:	Not reported
Emission Calculation:	Annual Emissions (Tons/Year) 2.1E-05 = H095 (tons) 0.000021
Below Threshold:	X
Not Emitted:	Not reported
Percent Control Efficiency:	Not reported
Primary Control:	Not reported
Secondary Control:	Not reported
Emission Comment:	Not reported

Facility ID:	110037
Facility Name:	FPL LAUDERDALE POWER PLANT (PFL)
Facility Status:	A
Owner Name:	FLORIDA POWER & LIGHT COMPANY
Type:	Not reported
CO:	Not reported
NOX:	Not reported
PM10:	Not reported
SO2:	Not reported
VOC:	Not reported
Facilitiy Office:	SEBR
Title V:	110037
EU Description:	Simple cycle combustion turbine electric generator (Unit 6C)
EU ID:	47
EU Status:	A
SCC:	20100101
Pollutant:	SAM
Annual Emission:	0.000218
Emission Method:	3A
Emission Factor:	Not reported
Emission Calculation:	Annual Emissions (Tons/Year) 0.000218 = Annual Process or Fuel Usage Rate (1000 Gallons Distillate Oil (Diesel) Burned) 20.1 * Fuel Heat Content (mmBtu/1000 Gallons Distillate Oil (Diesel) Burned) 136.7 * Emission Factor from permit application GE data (lb / mmbtu) 0.000159 / 2000
Below Threshold:	X
Not Emitted:	Not reported
Percent Control Efficiency:	Not reported
Primary Control:	Not reported
Secondary Control:	Not reported
Emission Comment:	Not reported

Facility ID:	110037
Facility Name:	FPL LAUDERDALE POWER PLANT (PFL)
Facility Status:	A

FPL LAUDERDALE POWER PLANT (PFL) (Continued) **S107677546**

Owner Name:	FLORIDA POWER & LIGHT COMPANY
Type:	Not reported
CO:	Not reported
NOX:	Not reported
PM10:	Not reported
SO2:	Not reported
VOC:	Not reported
Facilitiy Office:	SEBR
Title V:	110037
EU Description:	Simple cycle combustion turbine electric generator (Unit 6D)
EU ID:	48
EU Status:	A
SCC:	20100201
Pollutant:	H095
Annual Emission:	0.043806
Emission Method:	3A
Emission Factor:	Not reported
Emission Calculation:	Annual Emissions (Tons/Year) 0.043806 = Annual Process or Fuel Usage Rate (Million Cubic Feet Natural Gas Burned) 1226.7 * Fuel Heat Content (mmBtu/Million Cubic Feet Natural Gas Burned) 905.2 * FPL Like kind unit (lb / mmbtu) 0.0000789 / 2000
Below Threshold:	X
Not Emitted:	Not reported
Percent Control Efficiency:	Not reported
Primary Control:	Not reported
Secondary Control:	Not reported
Emission Comment:	Not reported
Facility ID:	110037
Facility Name:	FPL LAUDERDALE POWER PLANT (PFL)
Facility Status:	A
Owner Name:	FLORIDA POWER & LIGHT COMPANY
Type:	Not reported
CO:	Not reported
NOX:	Not reported
PM10:	Not reported
SO2:	Not reported
VOC:	Not reported
Facilitiy Office:	SEBR
Title V:	110037
EU Description:	Simple cycle combustion turbine electric generator (Unit 6D)
EU ID:	48
EU Status:	A
SCC:	20100201
Pollutant:	PM2.5
Annual Emission:	1.054888
Emission Method:	3B
Emission Factor:	Not reported
Emission Calculation:	Annual Emissions (Tons/Year) 1.054888 = Annual Process or Fuel Usage Rate (Million Cubic Feet Natural Gas Burned) 1226.7 * Fuel Heat Content (mmBtu/Million Cubic Feet Natural Gas Burned) 905.2 * AP42 Section 3.1 emission factor (lb / mmbtu) 0.0019 / 2000
Below Threshold:	X
Not Emitted:	Not reported
Percent Control Efficiency:	Not reported
Primary Control:	Not reported
Secondary Control:	Not reported

FPL LAUDERDALE POWER PLANT (PFL) (Continued) **S107677546**

Emission Comment:	Not reported
Facility ID:	110037
Facility Name:	FPL LAUDERDALE POWER PLANT (PFL)
Facility Status:	A
Owner Name:	FLORIDA POWER & LIGHT COMPANY
Type:	Not reported
CO:	Not reported
NOX:	Not reported
PM10:	Not reported
SO2:	Not reported
VOC:	Not reported
Facilitiy Office:	SEBR
Title V:	110037
EU Description:	Simple cycle combustion turbine electric generator (Unit 6E)
EU ID:	49
EU Status:	A
SCC:	20100101
Pollutant:	H095
Annual Emission:	3.9e-005
Emission Method:	3B
Emission Factor:	Not reported
Emission Calculation:	Annual Emissions (Tons/Year) 3.9E-05 = H095(tons) 0.000039
Below Threshold:	X
Not Emitted:	Not reported
Percent Control Efficiency:	Not reported
Primary Control:	Not reported
Secondary Control:	Not reported
Emission Comment:	Not reported
Facility ID:	110037
Facility Name:	FPL LAUDERDALE POWER PLANT (PFL)
Facility Status:	A
Owner Name:	FLORIDA POWER & LIGHT COMPANY
Type:	Not reported
CO:	Not reported
NOX:	Not reported
PM10:	Not reported
SO2:	Not reported
VOC:	Not reported
Facilitiy Office:	SEBR
Title V:	110037
EU Description:	Simple cycle combustion turbine electric generator (Unit 6E)
EU ID:	49
EU Status:	A
SCC:	20100201
Pollutant:	SAM
Annual Emission:	0.243255
Emission Method:	3A
Emission Factor:	Not reported
Emission Calculation:	Annual Emissions (Tons/Year) 0.243255 = Annual Process or Fuel Usage Rate (Million Cubic Feet Natural Gas Burned) 964.8 * Fuel Heat Content (mmBtu/Million Cubic Feet Natural Gas Burned) 878.5 * Emission Factor from Permit application GE data (lb / mmbtu) 0.000574 / 2000
Below Threshold:	X
Not Emitted:	Not reported
Percent Control Efficiency:	Not reported

FPL LAUDERDALE POWER PLANT (PFL) (Continued) **S107677546**

Primary Control:	Not reported
Secondary Control:	Not reported
Emission Comment:	Not reported
Facility ID:	110037
Facility Name:	FPL LAUDERDALE POWER PLANT (PFL)
Facility Status:	A
Owner Name:	FLORIDA POWER & LIGHT COMPANY
Type:	Not reported
CO:	Not reported
NOX:	Not reported
PM10:	Not reported
SO2:	Not reported
VOC:	Not reported
Facilitiy Office:	SEBR
Title V:	110037
EU Description:	Simple cycle combustion turbine electric generator (Unit 6E)
EU ID:	49
EU Status:	A
SCC:	20100201
Pollutant:	SO2
Annual Emission:	0.1
Emission Method:	1A
Emission Factor:	Not reported
Emission Calculation:	Annual Emissions (Tons/Year) 0.1 = SO2 CEMS (tons) 0.1
Below Threshold:	X
Not Emitted:	Not reported
Percent Control Efficiency:	Not reported
Primary Control:	Not reported
Secondary Control:	Not reported
Emission Comment:	Not reported
Facility ID:	110037
Facility Name:	FPL LAUDERDALE POWER PLANT (PFL)
Facility Status:	A
Owner Name:	FLORIDA POWER & LIGHT COMPANY
Type:	Not reported
CO:	Not reported
NOX:	Not reported
PM10:	Not reported
SO2:	Not reported
VOC:	Not reported
Facilitiy Office:	SEBR
Title V:	110037
EU Description:	One Nominal 160 HP Emergency Fire Pump Engine
EU ID:	51
EU Status:	A
SCC:	20100102
Pollutant:	NMHC+NOX
Annual Emission:	Not reported
Emission Method:	Not reported
Emission Factor:	Not reported
Emission Calculation:	Not reported
Below Threshold:	Not reported
Not Emitted:	X
Percent Control Efficiency:	Not reported
Primary Control:	Not reported

FPL LAUDERDALE POWER PLANT (PFL) (Continued) **S107677546**

Secondary Control:	Not reported
Emission Comment:	Not reported
Facility ID:	110037
Facility Name:	FPL LAUDERDALE POWER PLANT (PFL)
Facility Status:	A
Owner Name:	FLORIDA POWER & LIGHT COMPANY
Type:	Not reported
CO:	Not reported
NOX:	Not reported
PM10:	Not reported
SO2:	Not reported
VOC:	Not reported
Facilitiy Office:	SEBR
Title V:	110037
EU Description:	One Nominal 160 HP Emergency Fire Pump Engine
EU ID:	51
EU Status:	A
SCC:	20200102
Pollutant:	PM
Annual Emission:	3.9e-005
Emission Method:	3A
Emission Factor:	Not reported
Emission Calculation:	Annual Emissions (Tons/Year) 3.9E-05 = Total Annual Operation (Hours/Year) 1 * EPA Certified engine (g / hp - hr) 0.22 * Rating (HP) 160 / Conversion(g / lb) 453.592 / 2000
Below Threshold:	X
Not Emitted:	Not reported
Percent Control Efficiency:	Not reported
Primary Control:	Not reported
Secondary Control:	Not reported
Emission Comment:	Not reported
Facility ID:	110037
Facility Name:	FPL LAUDERDALE POWER PLANT (PFL)
Facility Status:	A
Owner Name:	FLORIDA POWER & LIGHT COMPANY
Type:	Not reported
CO:	Not reported
NOX:	Not reported
PM10:	Not reported
SO2:	Not reported
VOC:	Not reported
Facilitiy Office:	SEBR
Title V:	110037
EU Description:	One Nominal 160 HP Emergency Fire Pump Engine
EU ID:	51
EU Status:	A
SCC:	20200102
Pollutant:	NMHC+NOX
Annual Emission:	0.000529
Emission Method:	3A
Emission Factor:	Not reported
Emission Calculation:	Annual Emissions (Tons/Year) 0.000529 = Total Annual Operation (Hours/Year) 1 * EPA certified engine (g / hp - hr) 3 * Rating (HP) 160 / Conversion (g / lb) 453.592 / 2000
Below Threshold:	X

FPL LAUDERDALE POWER PLANT (PFL) (Continued) **S107677546**

Not Emitted:	Not reported
Percent Control Efficiency:	Not reported
Primary Control:	Not reported
Secondary Control:	Not reported
Emission Comment:	Not reported
Facility ID:	110037
Facility Name:	FPL LAUDERDALE POWER PLANT (PFL)
Facility Status:	A
Owner Name:	FLORIDA POWER & LIGHT COMPANY
Type:	Not reported
CO:	Not reported
NOX:	Not reported
PM10:	Not reported
SO2:	Not reported
VOC:	Not reported
Facilitiy Office:	SEBR
Title V:	110037
EU Description:	Simple cycle combustion turbine electric generator (Unit 6A)
EU ID:	53
EU Status:	A
SCC:	20100201
Pollutant:	NOX
Annual Emission:	5.8
Emission Method:	1A
Emission Factor:	Not reported
Emission Calculation:	Annual Emissions (Tons/Year) 5.8 = NOX CEMS (tons) 5.8
Below Threshold:	Not reported
Not Emitted:	Not reported
Percent Control Efficiency:	Not reported
Primary Control:	Not reported
Secondary Control:	Not reported
Emission Comment:	Not reported
Facility ID:	110037
Facility Name:	FPL LAUDERDALE POWER PLANT (PFL)
Facility Status:	A
Owner Name:	FLORIDA POWER & LIGHT COMPANY
Type:	Not reported
CO:	Not reported
NOX:	Not reported
PM10:	Not reported
SO2:	Not reported
VOC:	Not reported
Facilitiy Office:	SEBR
Title V:	110037
EU Description:	Simple cycle combustion turbine electric generator (Unit 6A)
EU ID:	53
EU Status:	A
SCC:	20100201
Pollutant:	PM10
Annual Emission:	0.376279
Emission Method:	3B
Emission Factor:	Not reported
Emission Calculation:	Annual Emissions (Tons/Year) 0.376279 = Annual Process or Fuel Usage Rate (Million Cubic Feet Natural Gas Burned) 459.6 * Fuel Heat Content (mmBtu/Million Cubic Feet Natural Gas Burned) 861.8 * AP42 Section 3.1

FPL LAUDERDALE POWER PLANT (PFL) (Continued) **S107677546**

	emission factor (lb / mmbtu) 0.0019 / 2000
Below Threshold:	X
Not Emitted:	Not reported
Percent Control Efficiency:	Not reported
Primary Control:	Not reported
Secondary Control:	Not reported
Emission Comment:	Not reported
Facility ID:	110037
Facility Name:	FPL LAUDERDALE POWER PLANT (PFL)
Facility Status:	A
Owner Name:	FLORIDA POWER & LIGHT COMPANY
Type:	Not reported
CO:	Not reported
NOX:	Not reported
PM10:	Not reported
SO2:	Not reported
VOC:	Not reported
Facilitiy Office:	SEBR
Title V:	110037
EU Description:	Simple cycle combustion turbine electric generator (Unit 6A)
EU ID:	53
EU Status:	A
SCC:	20100201
Pollutant:	HAPS
Annual Emission:	0.078424
Emission Method:	3B
Emission Factor:	Not reported
Emission Calculation:	Annual Emissions (Tons/Year) 0.078424 = Annual Process or Fuel Usage Rate (Million Cubic Feet Natural Gas Burned) 459.6 * Fuel Heat Content (mmBtu/Million Cubic Feet Natural Gas Burned) 861.8 * FDEP HAPS factor + FPL Formaldehyde (lb / mmbtu) 0.000396 / 2000
Below Threshold:	X
Not Emitted:	Not reported
Percent Control Efficiency:	Not reported
Primary Control:	Not reported
Secondary Control:	Not reported
Emission Comment:	Not reported
Facility ID:	110037
Facility Name:	FPL LAUDERDALE POWER PLANT (PFL)
Facility Status:	A
Owner Name:	FLORIDA POWER & LIGHT COMPANY
Type:	Not reported
CO:	Not reported
NOX:	Not reported
PM10:	Not reported
SO2:	Not reported
VOC:	Not reported
Facilitiy Office:	SEBR
Title V:	110037
EU Description:	Simple cycle combustion turbine electric generator (Unit 6A)
EU ID:	53
EU Status:	A
SCC:	20100101
Pollutant:	PM10
Annual Emission:	0.008522

FPL LAUDERDALE POWER PLANT (PFL) (Continued) **S107677546**

Emission Method:	3B
Emission Factor:	Not reported
Emission Calculation:	Annual Emissions (Tons/Year) 0.008522 = Annual Process or Fuel Usage Rate (1000 Gallons Distillate Oil (Diesel) Burned) 30.1 * Fuel Heat Content (mmBtu/1000 Gallons Distillate Oil (Diesel) Burned) 137.1 * AP42 section 3.1 emission factor (lb / mmbtu) 0.00413 / 2000
Below Threshold:	X
Not Emitted:	Not reported
Percent Control Efficiency:	Not reported
Primary Control:	Not reported
Secondary Control:	Not reported
Emission Comment:	Not reported
Facility ID:	110037
Facility Name:	FPL LAUDERDALE POWER PLANT (PFL)
Facility Status:	A
Owner Name:	FLORIDA POWER & LIGHT COMPANY
Type:	Not reported
CO:	Not reported
NOX:	Not reported
PM10:	Not reported
SO2:	Not reported
VOC:	Not reported
Facilitiy Office:	SEBR
Title V:	110037
EU Description:	Simple cycle combustion turbine electric generator (Unit 6A)
EU ID:	53
EU Status:	A
SCC:	20100101
Pollutant:	PB
Annual Emission:	Not reported
Emission Method:	Not reported
Emission Factor:	Not reported
Emission Calculation:	Not reported
Below Threshold:	X
Not Emitted:	Not reported
Percent Control Efficiency:	Not reported
Primary Control:	Not reported
Secondary Control:	Not reported
Emission Comment:	Not reported
Facility ID:	110037
Facility Name:	FPL LAUDERDALE POWER PLANT (PFL)
Facility Status:	A
Owner Name:	FLORIDA POWER & LIGHT COMPANY
Type:	Not reported
CO:	Not reported
NOX:	Not reported
PM10:	Not reported
SO2:	Not reported
VOC:	Not reported
Facilitiy Office:	SEBR
Title V:	110037
EU Description:	SITE SOLVENT USAGE
EU ID:	39
EU Status:	A
SCC:	40200920

FPL LAUDERDALE POWER PLANT (PFL) (Continued) **S107677546**

Pollutant:	VOC
Annual Emission:	0
Emission Method:	2
Emission Factor:	Not reported
Emission Calculation:	Annual Emissions (Tons/Year) 0 = Annual Process or Fuel Usage Rate (Tons Solvent Used) 0
Below Threshold:	Not reported
Not Emitted:	Not reported
Percent Control Efficiency:	Not reported
Primary Control:	Not reported
Secondary Control:	Not reported
Emission Comment:	Not reported
Facility ID:	110037
Facility Name:	FPL LAUDERDALE POWER PLANT (PFL)
Facility Status:	A
Owner Name:	FLORIDA POWER & LIGHT COMPANY
Type:	Not reported
CO:	Not reported
NOX:	Not reported
PM10:	Not reported
SO2:	Not reported
VOC:	Not reported
Facilitiy Office:	SEBR
Title V:	110037
EU Description:	TWO 42 MW EXISTING COMBUSTION TURBINES
EU ID:	3
EU Status:	A
SCC:	20100201
Pollutant:	PM2.5
Annual Emission:	0.001912
Emission Method:	3B
Emission Factor:	Not reported
Emission Calculation:	Annual Emissions (Tons/Year) 0.001912 = Annual Process or Fuel Usage Rate (Million Cubic Feet Natural Gas Burned) 2.013 * WebFire for PM2.5 Filterable (lbs / mmbtu) 0.0019 * Fuel Heat Content (mmBtu/Million Cubic Feet Natural Gas Burned) 1000 / 2000
Below Threshold:	Not reported
Not Emitted:	Not reported
Percent Control Efficiency:	Not reported
Primary Control:	Not reported
Secondary Control:	Not reported
Emission Comment:	Not reported
Facility ID:	110037
Facility Name:	FPL LAUDERDALE POWER PLANT (PFL)
Facility Status:	A
Owner Name:	FLORIDA POWER & LIGHT COMPANY
Type:	Not reported
CO:	Not reported
NOX:	Not reported
PM10:	Not reported
SO2:	Not reported
VOC:	Not reported
Facilitiy Office:	SEBR
Title V:	110037
EU Description:	Simple cycle combustion turbine electric generator (Unit 6B)

FPL LAUDERDALE POWER PLANT (PFL) (Continued) **S107677546**

EU ID:	46
EU Status:	A
SCC:	20100101
Pollutant:	CO
Annual Emission:	0.001084
Emission Method:	3A
Emission Factor:	Not reported
Emission Calculation:	Annual Emissions (Tons/Year) 0.001084 = Annual Process or Fuel Usage Rate (1000 Gallons Distillate Oil (Diesel) Burned) 24.2 * Fuel Heat Content (mmBtu/1000 Gallons Distillate Oil (Diesel) Burned) 136.4 * Initial stack test results (lb / mmbtu) 0.000656886 / 2000
Below Threshold:	X
Not Emitted:	Not reported
Percent Control Efficiency:	Not reported
Primary Control:	Not reported
Secondary Control:	Not reported
Emission Comment:	Not reported
Facility ID:	110037
Facility Name:	FPL LAUDERDALE POWER PLANT (PFL)
Facility Status:	A
Owner Name:	FLORIDA POWER & LIGHT COMPANY
Type:	Not reported
CO:	Not reported
NOX:	Not reported
PM10:	Not reported
SO2:	Not reported
VOC:	Not reported
Facilitiy Office:	SEBR
Title V:	110037
EU Description:	Simple cycle combustion turbine electric generator (Unit 6C)
EU ID:	47
EU Status:	A
SCC:	20100201
Pollutant:	CO2E
Annual Emission:	53498.75
Emission Method:	3B
Emission Factor:	Not reported
Emission Calculation:	Annual Emissions (Tons/Year) 53498.75 = PFL GHG Report (tons) 53498.75
Below Threshold:	Not reported
Not Emitted:	Not reported
Percent Control Efficiency:	Not reported
Primary Control:	Not reported
Secondary Control:	Not reported
Emission Comment:	Not reported
Facility ID:	110037
Facility Name:	FPL LAUDERDALE POWER PLANT (PFL)
Facility Status:	A
Owner Name:	FLORIDA POWER & LIGHT COMPANY
Type:	Not reported
CO:	Not reported
NOX:	Not reported
PM10:	Not reported
SO2:	Not reported
VOC:	Not reported
Facilitiy Office:	SEBR

FPL LAUDERDALE POWER PLANT (PFL) (Continued) **S107677546**

Title V:	110037
EU Description:	Simple cycle combustion turbine electric generator (Unit 6C)
EU ID:	47
EU Status:	A
SCC:	20100201
Pollutant:	HAPS
Annual Emission:	0.180916
Emission Method:	3A
Emission Factor:	Not reported
Emission Calculation:	Annual Emissions (Tons/Year) 0.180916 = Annual Process or Fuel Usage Rate (Million Cubic Feet Natural Gas Burned) 1022.4 * Fuel Heat Content (mmBtu/Million Cubic Feet Natural Gas Burned) 893.7 * FDEP HAPS factor + FPL Formaldehyde factor (lb / mmbtu) 0.000396 / 2000
Below Threshold:	X
Not Emitted:	Not reported
Percent Control Efficiency:	Not reported
Primary Control:	Not reported
Secondary Control:	Not reported
Emission Comment:	Not reported

Facility ID:	110037
Facility Name:	FPL LAUDERDALE POWER PLANT (PFL)
Facility Status:	A
Owner Name:	FLORIDA POWER & LIGHT COMPANY
Type:	Not reported
CO:	Not reported
NOX:	Not reported
PM10:	Not reported
SO2:	Not reported
VOC:	Not reported
Facilitiy Office:	SEBR
Title V:	110037
EU Description:	Simple cycle combustion turbine electric generator (Unit 6C)
EU ID:	47
EU Status:	A
SCC:	20100101
Pollutant:	H095
Annual Emission:	2.1e-005
Emission Method:	3B
Emission Factor:	Not reported
Emission Calculation:	Annual Emissions (Tons/Year) 2.1E-05 = H095 (tons) 0.000021
Below Threshold:	X
Not Emitted:	Not reported
Percent Control Efficiency:	Not reported
Primary Control:	Not reported
Secondary Control:	Not reported
Emission Comment:	Not reported

Facility ID:	110037
Facility Name:	FPL LAUDERDALE POWER PLANT (PFL)
Facility Status:	A
Owner Name:	FLORIDA POWER & LIGHT COMPANY
Type:	Not reported
CO:	Not reported
NOX:	Not reported
PM10:	Not reported
SO2:	Not reported

FPL LAUDERDALE POWER PLANT (PFL) (Continued) **S107677546**

VOC:	Not reported
Facilitiy Office:	SEBR
Title V:	110037
EU Description:	Propane Fuel Storage Tank
EU ID:	43
EU Status:	A
SCC:	40400497
Pollutant:	VOC
Annual Emission:	0
Emission Method:	2
Emission Factor:	Not reported
Emission Calculation:	Annual Emissions (Tons/Year) 0 = Propane Tank Breathing Loss 0
Below Threshold:	Not reported
Not Emitted:	Not reported
Percent Control Efficiency:	Not reported
Primary Control:	Not reported
Secondary Control:	Not reported
Emission Comment:	Not reported

Facility ID:	110037
Facility Name:	FPL LAUDERDALE POWER PLANT (PFL)
Facility Status:	A
Owner Name:	FLORIDA POWER & LIGHT COMPANY
Type:	Not reported
CO:	Not reported
NOX:	Not reported
PM10:	Not reported
SO2:	Not reported
VOC:	Not reported
Facilitiy Office:	SEBR
Title V:	110037
EU Description:	One Nominal 160 HP Emergency Fire Pump Engine
EU ID:	51
EU Status:	A
SCC:	20100102
Pollutant:	CO
Annual Emission:	Not reported
Emission Method:	Not reported
Emission Factor:	Not reported
Emission Calculation:	Not reported
Below Threshold:	Not reported
Not Emitted:	X
Percent Control Efficiency:	Not reported
Primary Control:	Not reported
Secondary Control:	Not reported
Emission Comment:	Not reported

Facility ID:	110037
Facility Name:	FPL LAUDERDALE POWER PLANT (PFL)
Facility Status:	A
Owner Name:	FLORIDA POWER & LIGHT COMPANY
Type:	Not reported
CO:	Not reported
NOX:	Not reported
PM10:	Not reported
SO2:	Not reported
VOC:	Not reported

FPL LAUDERDALE POWER PLANT (PFL) (Continued) **S107677546**

Facilitiy Office:	SEBR
Title V:	110037
EU Description:	Simple cycle combustion turbine electric generator (Unit 6A)
EU ID:	53
EU Status:	A
SCC:	20100201
Pollutant:	PM
Annual Emission:	0.376279
Emission Method:	3B
Emission Factor:	Not reported
Emission Calculation:	Annual Emissions (Tons/Year) 0.376279 = Annual Process or Fuel Usage Rate (Million Cubic Feet Natural Gas Burned) 459.6 * Fuel Heat Content (mmBtu/Million Cubic Feet Natural Gas Burned) 861.8 * Emission Factor (Lbs/Million Cubic Feet Natural Gas Burned) 0.0019 / 2000
Below Threshold:	X
Not Emitted:	Not reported
Percent Control Efficiency:	Not reported
Primary Control:	Not reported
Secondary Control:	Not reported
Emission Comment:	Not reported
Facility ID:	110037
Facility Name:	FPL LAUDERDALE POWER PLANT (PFL)
Facility Status:	A
Owner Name:	FLORIDA POWER & LIGHT COMPANY
Type:	Not reported
CO:	Not reported
NOX:	Not reported
PM10:	Not reported
SO2:	Not reported
VOC:	Not reported
Facilitiy Office:	SEBR
Title V:	110037
EU Description:	TWO 42 MW EXISTING COMBUSTION TURBINES
EU ID:	3
EU Status:	Not reported
SCC:	Not reported
Pollutant:	VOC
Annual Emission:	0.000379
Emission Method:	3A
Emission Factor:	Not reported
Emission Calculation:	Not reported
Below Threshold:	Not reported
Not Emitted:	Not reported
Percent Control Efficiency:	Not reported
Primary Control:	Not reported
Secondary Control:	Not reported
Emission Comment:	Not reported
Facility ID:	110037
Facility Name:	FPL LAUDERDALE POWER PLANT (PFL)
Facility Status:	A
Owner Name:	FLORIDA POWER & LIGHT COMPANY
Type:	Not reported
CO:	Not reported
NOX:	Not reported
PM10:	Not reported

FPL LAUDERDALE POWER PLANT (PFL) (Continued) **S107677546**

SO2:	Not reported
VOC:	Not reported
Facilitiy Office:	SEBR
Title V:	110037
EU Description:	TWO 42 MW EXISTING COMBUSTION TURBINES
EU ID:	3
EU Status:	Not reported
SCC:	Not reported
Pollutant:	CO
Annual Emission:	0.144006
Emission Method:	3B
Emission Factor:	Not reported
Emission Calculation:	Not reported
Below Threshold:	Not reported
Not Emitted:	Not reported
Percent Control Efficiency:	Not reported
Primary Control:	Not reported
Secondary Control:	Not reported
Emission Comment:	Not reported

Facility ID:	110037
Facility Name:	FPL LAUDERDALE POWER PLANT (PFL)
Facility Status:	A
Owner Name:	FLORIDA POWER & LIGHT COMPANY
Type:	Not reported
CO:	Not reported
NOX:	Not reported
PM10:	Not reported
SO2:	Not reported
VOC:	Not reported
Facilitiy Office:	SEBR
Title V:	110037
EU Description:	TWO 42 MW EXISTING COMBUSTION TURBINES
EU ID:	3
EU Status:	Not reported
SCC:	Not reported
Pollutant:	PB
Annual Emission:	0
Emission Method:	3B
Emission Factor:	Not reported
Emission Calculation:	Not reported
Below Threshold:	Not reported
Not Emitted:	Not reported
Percent Control Efficiency:	Not reported
Primary Control:	Not reported
Secondary Control:	Not reported
Emission Comment:	Not reported

Facility ID:	110037
Facility Name:	FPL LAUDERDALE POWER PLANT (PFL)
Facility Status:	A
Owner Name:	FLORIDA POWER & LIGHT COMPANY
Type:	Not reported
CO:	Not reported
NOX:	Not reported
PM10:	Not reported
SO2:	Not reported

FPL LAUDERDALE POWER PLANT (PFL) (Continued) **S107677546**

VOC:	Not reported
Facilitiy Office:	SEBR
Title V:	110037
EU Description:	TWO 42 MW EXISTING COMBUSTION TURBINES
EU ID:	3
EU Status:	Not reported
SCC:	Not reported
Pollutant:	PM
Annual Emission:	0.003459
Emission Method:	3B
Emission Factor:	Not reported
Emission Calculation:	Not reported
Below Threshold:	Not reported
Not Emitted:	Not reported
Percent Control Efficiency:	Not reported
Primary Control:	Not reported
Secondary Control:	Not reported
Emission Comment:	Not reported

Facility ID:	110037
Facility Name:	FPL LAUDERDALE POWER PLANT (PFL)
Facility Status:	A
Owner Name:	FLORIDA POWER & LIGHT COMPANY
Type:	Not reported
CO:	Not reported
NOX:	Not reported
PM10:	Not reported
SO2:	Not reported
VOC:	Not reported
Facilitiy Office:	SEBR
Title V:	110037
EU Description:	TWO 42 MW EXISTING COMBUSTION TURBINES
EU ID:	3
EU Status:	Not reported
SCC:	Not reported
Pollutant:	CPM
Annual Emission:	0.008457
Emission Method:	3B
Emission Factor:	Not reported
Emission Calculation:	Not reported
Below Threshold:	Not reported
Not Emitted:	Not reported
Percent Control Efficiency:	Not reported
Primary Control:	Not reported
Secondary Control:	Not reported
Emission Comment:	Not reported

Facility ID:	110037
Facility Name:	FPL LAUDERDALE POWER PLANT (PFL)
Facility Status:	A
Owner Name:	FLORIDA POWER & LIGHT COMPANY
Type:	Not reported
CO:	Not reported
NOX:	Not reported
PM10:	Not reported
SO2:	Not reported
VOC:	Not reported

FPL LAUDERDALE POWER PLANT (PFL) (Continued) **S107677546**

Facilitiy Office:	SEBR
Title V:	110037
EU Description:	TWO 42 MW EXISTING COMBUSTION TURBINES
EU ID:	3
EU Status:	Not reported
SCC:	Not reported
Pollutant:	SO2
Annual Emission:	0.001034
Emission Method:	3B
Emission Factor:	Not reported
Emission Calculation:	Not reported
Below Threshold:	Not reported
Not Emitted:	Not reported
Percent Control Efficiency:	Not reported
Primary Control:	Not reported
Secondary Control:	Not reported
Emission Comment:	Not reported

Facility ID:	110037
Facility Name:	FPL LAUDERDALE POWER PLANT (PFL)
Facility Status:	A
Owner Name:	FLORIDA POWER & LIGHT COMPANY
Type:	Not reported
CO:	Not reported
NOX:	Not reported
PM10:	Not reported
SO2:	Not reported
VOC:	Not reported
Facilitiy Office:	SEBR
Title V:	110037
EU Description:	TWO 42 MW EXISTING COMBUSTION TURBINES
EU ID:	3
EU Status:	Not reported
SCC:	Not reported
Pollutant:	NOX
Annual Emission:	0.622185
Emission Method:	3A
Emission Factor:	Not reported
Emission Calculation:	Not reported
Below Threshold:	Not reported
Not Emitted:	Not reported
Percent Control Efficiency:	Not reported
Primary Control:	Not reported
Secondary Control:	Not reported
Emission Comment:	Not reported

Facility ID:	110037
Facility Name:	FPL LAUDERDALE POWER PLANT (PFL)
Facility Status:	A
Owner Name:	FLORIDA POWER & LIGHT COMPANY
Type:	Not reported
CO:	Not reported
NOX:	Not reported
PM10:	Not reported
SO2:	Not reported
VOC:	Not reported
Facilitiy Office:	SEBR

FPL LAUDERDALE POWER PLANT (PFL) (Continued) **S107677546**

Title V:	110037
EU Description:	TWO 42 MW EXISTING COMBUSTION TURBINES
EU ID:	3
EU Status:	Not reported
SCC:	Not reported
Pollutant:	PM10
Annual Emission:	0.003454
Emission Method:	3B
Emission Factor:	Not reported
Emission Calculation:	Not reported
Below Threshold:	Not reported
Not Emitted:	Not reported
Percent Control Efficiency:	Not reported
Primary Control:	Not reported
Secondary Control:	Not reported
Emission Comment:	Not reported

Facility ID:	110037
Facility Name:	FPL LAUDERDALE POWER PLANT (PFL)
Facility Status:	A
Owner Name:	FLORIDA POWER & LIGHT COMPANY
Type:	Not reported
CO:	Not reported
NOX:	Not reported
PM10:	Not reported
SO2:	Not reported
VOC:	Not reported
Facilitiy Office:	SEBR
Title V:	110037
EU Description:	TWO 42 MW EXISTING COMBUSTION TURBINES
EU ID:	3
EU Status:	Not reported
SCC:	Not reported
Pollutant:	PM2.5
Annual Emission:	0.003446
Emission Method:	3B
Emission Factor:	Not reported
Emission Calculation:	Not reported
Below Threshold:	Not reported
Not Emitted:	Not reported
Percent Control Efficiency:	Not reported
Primary Control:	Not reported
Secondary Control:	Not reported
Emission Comment:	Not reported

Facility ID:	110037
Facility Name:	FPL LAUDERDALE POWER PLANT (PFL)
Facility Status:	A
Owner Name:	FLORIDA POWER & LIGHT COMPANY
Type:	Not reported
CO:	Not reported
NOX:	Not reported
PM10:	Not reported
SO2:	Not reported
VOC:	Not reported
Facilitiy Office:	SEBR
Title V:	110037

FPL LAUDERDALE POWER PLANT (PFL) (Continued) **S107677546**

EU Description:	FUEL OIL STORAGE TANK NO. 2
EU ID:	27
EU Status:	Not reported
SCC:	Not reported
Pollutant:	CO
Annual Emission:	0
Emission Method:	5
Emission Factor:	Not reported
Emission Calculation:	Not reported
Below Threshold:	Not reported
Not Emitted:	Not reported
Percent Control Efficiency:	Not reported
Primary Control:	Not reported
Secondary Control:	Not reported
Emission Comment:	Not reported
Facility ID:	110037
Facility Name:	FPL LAUDERDALE POWER PLANT (PFL)
Facility Status:	A
Owner Name:	FLORIDA POWER & LIGHT COMPANY
Type:	Not reported
CO:	Not reported
NOX:	Not reported
PM10:	Not reported
SO2:	Not reported
VOC:	Not reported
Facilitiy Office:	SEBR
Title V:	110037
EU Description:	FUEL OIL STORAGE TANK NO. 2
EU ID:	27
EU Status:	Not reported
SCC:	Not reported
Pollutant:	VOC
Annual Emission:	0.2831
Emission Method:	5
Emission Factor:	Not reported
Emission Calculation:	Not reported
Below Threshold:	Not reported
Not Emitted:	Not reported
Percent Control Efficiency:	Not reported
Primary Control:	Not reported
Secondary Control:	Not reported
Emission Comment:	Not reported
Facility ID:	110037
Facility Name:	FPL LAUDERDALE POWER PLANT (PFL)
Facility Status:	A
Owner Name:	FLORIDA POWER & LIGHT COMPANY
Type:	Not reported
CO:	Not reported
NOX:	Not reported
PM10:	Not reported
SO2:	Not reported
VOC:	Not reported
Facilitiy Office:	SEBR
Title V:	110037
EU Description:	FUEL OIL STORAGE TANK NO. 3

FPL LAUDERDALE POWER PLANT (PFL) (Continued) **S107677546**

EU ID:	28
EU Status:	Not reported
SCC:	Not reported
Pollutant:	VOC
Annual Emission:	0.4558
Emission Method:	5
Emission Factor:	Not reported
Emission Calculation:	Not reported
Below Threshold:	Not reported
Not Emitted:	Not reported
Percent Control Efficiency:	Not reported
Primary Control:	Not reported
Secondary Control:	Not reported
Emission Comment:	Not reported
Facility ID:	110037
Facility Name:	FPL LAUDERDALE POWER PLANT (PFL)
Facility Status:	A
Owner Name:	FLORIDA POWER & LIGHT COMPANY
Type:	Not reported
CO:	Not reported
NOX:	Not reported
PM10:	Not reported
SO2:	Not reported
VOC:	Not reported
Facilitiy Office:	SEBR
Title V:	110037
EU Description:	FUEL OIL STORAGE TANK NO. 3
EU ID:	28
EU Status:	Not reported
SCC:	Not reported
Pollutant:	CO
Annual Emission:	0
Emission Method:	5
Emission Factor:	Not reported
Emission Calculation:	Not reported
Below Threshold:	Not reported
Not Emitted:	Not reported
Percent Control Efficiency:	Not reported
Primary Control:	Not reported
Secondary Control:	Not reported
Emission Comment:	Not reported
Facility ID:	110037
Facility Name:	FPL LAUDERDALE POWER PLANT (PFL)
Facility Status:	A
Owner Name:	FLORIDA POWER & LIGHT COMPANY
Type:	Not reported
CO:	Not reported
NOX:	Not reported
PM10:	Not reported
SO2:	Not reported
VOC:	Not reported
Facilitiy Office:	SEBR
Title V:	110037
EU Description:	SITE SOLVENT USAGE
EU ID:	39

FPL LAUDERDALE POWER PLANT (PFL) (Continued) **S107677546**

EU Status:	Not reported
SCC:	Not reported
Pollutant:	VOC
Annual Emission:	0
Emission Method:	2
Emission Factor:	Not reported
Emission Calculation:	Not reported
Below Threshold:	Not reported
Not Emitted:	Not reported
Percent Control Efficiency:	Not reported
Primary Control:	Not reported
Secondary Control:	Not reported
Emission Comment:	Not reported
Facility ID:	110037
Facility Name:	FPL LAUDERDALE POWER PLANT (PFL)
Facility Status:	A
Owner Name:	FLORIDA POWER & LIGHT COMPANY
Type:	Not reported
CO:	Not reported
NOX:	Not reported
PM10:	Not reported
SO2:	Not reported
VOC:	Not reported
Facilitiy Office:	SEBR
Title V:	110037
EU Description:	Propane Fuel Storage Tank
EU ID:	43
EU Status:	Not reported
SCC:	Not reported
Pollutant:	VOC
Annual Emission:	0
Emission Method:	2
Emission Factor:	Not reported
Emission Calculation:	Not reported
Below Threshold:	Not reported
Not Emitted:	Not reported
Percent Control Efficiency:	Not reported
Primary Control:	Not reported
Secondary Control:	Not reported
Emission Comment:	Not reported
Facility ID:	110037
Facility Name:	FPL LAUDERDALE POWER PLANT (PFL)
Facility Status:	A
Owner Name:	FLORIDA POWER & LIGHT COMPANY
Type:	Not reported
CO:	Not reported
NOX:	Not reported
PM10:	Not reported
SO2:	Not reported
VOC:	Not reported
Facilitiy Office:	SEBR
Title V:	110037
EU Description:	Two Small Hurricane Hardening Program Emergency Generators
EU ID:	45
EU Status:	Not reported

FPL LAUDERDALE POWER PLANT (PFL) (Continued) **S107677546**

SCC:	Not reported
Pollutant:	PM
Annual Emission:	2.4e-005
Emission Method:	3B
Emission Factor:	Not reported
Emission Calculation:	Not reported
Below Threshold:	Not reported
Not Emitted:	Not reported
Percent Control Efficiency:	Not reported
Primary Control:	Not reported
Secondary Control:	Not reported
Emission Comment:	Not reported
Facility ID:	110037
Facility Name:	FPL LAUDERDALE POWER PLANT (PFL)
Facility Status:	A
Owner Name:	FLORIDA POWER & LIGHT COMPANY
Type:	Not reported
CO:	Not reported
NOX:	Not reported
PM10:	Not reported
SO2:	Not reported
VOC:	Not reported
Facilitiy Office:	SEBR
Title V:	110037
EU Description:	Two Small Hurricane Hardening Program Emergency Generators
EU ID:	45
EU Status:	Not reported
SCC:	Not reported
Pollutant:	CO
Annual Emission:	0.000619
Emission Method:	3B
Emission Factor:	Not reported
Emission Calculation:	Not reported
Below Threshold:	Not reported
Not Emitted:	Not reported
Percent Control Efficiency:	Not reported
Primary Control:	Not reported
Secondary Control:	Not reported
Emission Comment:	Not reported
Facility ID:	110037
Facility Name:	FPL LAUDERDALE POWER PLANT (PFL)
Facility Status:	A
Owner Name:	FLORIDA POWER & LIGHT COMPANY
Type:	Not reported
CO:	Not reported
NOX:	Not reported
PM10:	Not reported
SO2:	Not reported
VOC:	Not reported
Facilitiy Office:	SEBR
Title V:	110037
EU Description:	Two Small Hurricane Hardening Program Emergency Generators
EU ID:	45
EU Status:	Not reported
SCC:	Not reported

FPL LAUDERDALE POWER PLANT (PFL) (Continued) **S107677546**

Pollutant:	PM10
Annual Emission:	2.4e-005
Emission Method:	3B
Emission Factor:	Not reported
Emission Calculation:	Not reported
Below Threshold:	Not reported
Not Emitted:	Not reported
Percent Control Efficiency:	Not reported
Primary Control:	Not reported
Secondary Control:	Not reported
Emission Comment:	Not reported
Facility ID:	110037
Facility Name:	FPL LAUDERDALE POWER PLANT (PFL)
Facility Status:	A
Owner Name:	FLORIDA POWER & LIGHT COMPANY
Type:	Not reported
CO:	Not reported
NOX:	Not reported
PM10:	Not reported
SO2:	Not reported
VOC:	Not reported
Facilitiy Office:	SEBR
Title V:	110037
EU Description:	Two Small Hurricane Hardening Program Emergency Generators
EU ID:	45
EU Status:	Not reported
SCC:	Not reported
Pollutant:	NOX
Annual Emission:	0.000667
Emission Method:	3B
Emission Factor:	Not reported
Emission Calculation:	Not reported
Below Threshold:	Not reported
Not Emitted:	Not reported
Percent Control Efficiency:	Not reported
Primary Control:	Not reported
Secondary Control:	Not reported
Emission Comment:	Not reported
Facility ID:	110037
Facility Name:	FPL LAUDERDALE POWER PLANT (PFL)
Facility Status:	A
Owner Name:	FLORIDA POWER & LIGHT COMPANY
Type:	Not reported
CO:	Not reported
NOX:	Not reported
PM10:	Not reported
SO2:	Not reported
VOC:	Not reported
Facilitiy Office:	SEBR
Title V:	110037
EU Description:	Two Small Hurricane Hardening Program Emergency Generators
EU ID:	45
EU Status:	Not reported
SCC:	Not reported
Pollutant:	SO2

FPL LAUDERDALE POWER PLANT (PFL) (Continued) **S107677546**

Annual Emission:	2e-006
Emission Method:	3B
Emission Factor:	Not reported
Emission Calculation:	Not reported
Below Threshold:	Not reported
Not Emitted:	Not reported
Percent Control Efficiency:	Not reported
Primary Control:	Not reported
Secondary Control:	Not reported
Emission Comment:	Not reported

Facility ID:	110037
Facility Name:	FPL LAUDERDALE POWER PLANT (PFL)
Facility Status:	A
Owner Name:	FLORIDA POWER & LIGHT COMPANY
Type:	Not reported
CO:	Not reported
NOX:	Not reported
PM10:	Not reported
SO2:	Not reported
VOC:	Not reported
Facilitiy Office:	SEBR
Title V:	110037
EU Description:	Two Small Hurricane Hardening Program Emergency Generators
EU ID:	45
EU Status:	Not reported
SCC:	Not reported
Pollutant:	VOC
Annual Emission:	0.000398
Emission Method:	3B
Emission Factor:	Not reported
Emission Calculation:	Not reported
Below Threshold:	Not reported
Not Emitted:	Not reported
Percent Control Efficiency:	Not reported
Primary Control:	Not reported
Secondary Control:	Not reported
Emission Comment:	Not reported

Facility ID:	110037
Facility Name:	FPL LAUDERDALE POWER PLANT (PFL)
Facility Status:	A
Owner Name:	FLORIDA POWER & LIGHT COMPANY
Type:	Not reported
CO:	Not reported
NOX:	Not reported
PM10:	Not reported
SO2:	Not reported
VOC:	Not reported
Facilitiy Office:	SEBR
Title V:	110037
EU Description:	Simple cycle combustion turbine electric generator (Unit 6B)
EU ID:	46
EU Status:	Not reported
SCC:	Not reported
Pollutant:	H095
Annual Emission:	0.015968

FPL LAUDERDALE POWER PLANT (PFL) (Continued) **S107677546**

Emission Method:	3A
Emission Factor:	Not reported
Emission Calculation:	Not reported
Below Threshold:	Not reported
Not Emitted:	Not reported
Percent Control Efficiency:	Not reported
Primary Control:	Not reported
Secondary Control:	Not reported
Emission Comment:	Not reported
Facility ID:	110037
Facility Name:	FPL LAUDERDALE POWER PLANT (PFL)
Facility Status:	A
Owner Name:	FLORIDA POWER & LIGHT COMPANY
Type:	Not reported
CO:	Not reported
NOX:	Not reported
PM10:	Not reported
SO2:	Not reported
VOC:	Not reported
Facilitiy Office:	SEBR
Title V:	110037
EU Description:	Simple cycle combustion turbine electric generator (Unit 6B)
EU ID:	46
EU Status:	Not reported
SCC:	Not reported
Pollutant:	H151
Annual Emission:	0.000445
Emission Method:	3B
Emission Factor:	Not reported
Emission Calculation:	Not reported
Below Threshold:	Not reported
Not Emitted:	Not reported
Percent Control Efficiency:	Not reported
Primary Control:	Not reported
Secondary Control:	Not reported
Emission Comment:	Not reported
Facility ID:	110037
Facility Name:	FPL LAUDERDALE POWER PLANT (PFL)
Facility Status:	A
Owner Name:	FLORIDA POWER & LIGHT COMPANY
Type:	Not reported
CO:	Not reported
NOX:	Not reported
PM10:	Not reported
SO2:	Not reported
VOC:	Not reported
Facilitiy Office:	SEBR
Title V:	110037
EU Description:	Simple cycle combustion turbine electric generator (Unit 6B)
EU ID:	46
EU Status:	Not reported
SCC:	Not reported
Pollutant:	CO
Annual Emission:	0.530687
Emission Method:	3A

FPL LAUDERDALE POWER PLANT (PFL) (Continued) **S107677546**

Emission Factor:	Not reported
Emission Calculation:	Not reported
Below Threshold:	Not reported
Not Emitted:	Not reported
Percent Control Efficiency:	Not reported
Primary Control:	Not reported
Secondary Control:	Not reported
Emission Comment:	Not reported
Facility ID:	110037
Facility Name:	FPL LAUDERDALE POWER PLANT (PFL)
Facility Status:	A
Owner Name:	FLORIDA POWER & LIGHT COMPANY
Type:	Not reported
CO:	Not reported
NOX:	Not reported
PM10:	Not reported
SO2:	Not reported
VOC:	Not reported
Facilitiy Office:	SEBR
Title V:	110037
EU Description:	Simple cycle combustion turbine electric generator (Unit 6B)
EU ID:	46
EU Status:	Not reported
SCC:	Not reported
Pollutant:	NOX
Annual Emission:	6.2
Emission Method:	1A
Emission Factor:	Not reported
Emission Calculation:	Not reported
Below Threshold:	Not reported
Not Emitted:	Not reported
Percent Control Efficiency:	Not reported
Primary Control:	Not reported
Secondary Control:	Not reported
Emission Comment:	Not reported
Facility ID:	110037
Facility Name:	FPL LAUDERDALE POWER PLANT (PFL)
Facility Status:	A
Owner Name:	FLORIDA POWER & LIGHT COMPANY
Type:	Not reported
CO:	Not reported
NOX:	Not reported
PM10:	Not reported
SO2:	Not reported
VOC:	Not reported
Facilitiy Office:	SEBR
Title V:	110037
EU Description:	Simple cycle combustion turbine electric generator (Unit 6B)
EU ID:	46
EU Status:	Not reported
SCC:	Not reported
Pollutant:	HAPS
Annual Emission:	0.080089
Emission Method:	3A
Emission Factor:	Not reported

FPL LAUDERDALE POWER PLANT (PFL) (Continued) **S107677546**

Emission Calculation:	Not reported
Below Threshold:	Not reported
Not Emitted:	Not reported
Percent Control Efficiency:	Not reported
Primary Control:	Not reported
Secondary Control:	Not reported
Emission Comment:	Not reported
Facility ID:	110037
Facility Name:	FPL LAUDERDALE POWER PLANT (PFL)
Facility Status:	A
Owner Name:	FLORIDA POWER & LIGHT COMPANY
Type:	Not reported
CO:	Not reported
NOX:	Not reported
PM10:	Not reported
SO2:	Not reported
VOC:	Not reported
Facilitiy Office:	SEBR
Title V:	110037
EU Description:	Simple cycle combustion turbine electric generator (Unit 6B)
EU ID:	46
EU Status:	Not reported
SCC:	Not reported
Pollutant:	PM2.5
Annual Emission:	0.385226
Emission Method:	3B
Emission Factor:	Not reported
Emission Calculation:	Not reported
Below Threshold:	Not reported
Not Emitted:	Not reported
Percent Control Efficiency:	Not reported
Primary Control:	Not reported
Secondary Control:	Not reported
Emission Comment:	Not reported
Facility ID:	110037
Facility Name:	FPL LAUDERDALE POWER PLANT (PFL)
Facility Status:	A
Owner Name:	FLORIDA POWER & LIGHT COMPANY
Type:	Not reported
CO:	Not reported
NOX:	Not reported
PM10:	Not reported
SO2:	Not reported
VOC:	Not reported
Facilitiy Office:	SEBR
Title V:	110037
EU Description:	Simple cycle combustion turbine electric generator (Unit 6B)
EU ID:	46
EU Status:	Not reported
SCC:	Not reported
Pollutant:	PM
Annual Emission:	0.385348
Emission Method:	3B
Emission Factor:	Not reported
Emission Calculation:	Not reported

FPL LAUDERDALE POWER PLANT (PFL) (Continued) **S107677546**

Below Threshold:	Not reported
Not Emitted:	Not reported
Percent Control Efficiency:	Not reported
Primary Control:	Not reported
Secondary Control:	Not reported
Emission Comment:	Not reported
Facility ID:	110037
Facility Name:	FPL LAUDERDALE POWER PLANT (PFL)
Facility Status:	A
Owner Name:	FLORIDA POWER & LIGHT COMPANY
Type:	Not reported
CO:	Not reported
NOX:	Not reported
PM10:	Not reported
SO2:	Not reported
VOC:	Not reported
Facilitiy Office:	SEBR
Title V:	110037
EU Description:	Simple cycle combustion turbine electric generator (Unit 6B)
EU ID:	46
EU Status:	Not reported
SCC:	Not reported
Pollutant:	PM10
Annual Emission:	0.3853
Emission Method:	3B
Emission Factor:	Not reported
Emission Calculation:	Not reported
Below Threshold:	Not reported
Not Emitted:	Not reported
Percent Control Efficiency:	Not reported
Primary Control:	Not reported
Secondary Control:	Not reported
Emission Comment:	Not reported
Facility ID:	110037
Facility Name:	FPL LAUDERDALE POWER PLANT (PFL)
Facility Status:	A
Owner Name:	FLORIDA POWER & LIGHT COMPANY
Type:	Not reported
CO:	Not reported
NOX:	Not reported
PM10:	Not reported
SO2:	Not reported
VOC:	Not reported
Facilitiy Office:	SEBR
Title V:	110037
EU Description:	Simple cycle combustion turbine electric generator (Unit 6B)
EU ID:	46
EU Status:	Not reported
SCC:	Not reported
Pollutant:	H132
Annual Emission:	0.000263
Emission Method:	3A
Emission Factor:	Not reported
Emission Calculation:	Not reported
Below Threshold:	Not reported

FPL LAUDERDALE POWER PLANT (PFL) (Continued) **S107677546**

Not Emitted:	Not reported
Percent Control Efficiency:	Not reported
Primary Control:	Not reported
Secondary Control:	Not reported
Emission Comment:	Not reported
Facility ID:	110037
Facility Name:	FPL LAUDERDALE POWER PLANT (PFL)
Facility Status:	A
Owner Name:	FLORIDA POWER & LIGHT COMPANY
Type:	Not reported
CO:	Not reported
NOX:	Not reported
PM10:	Not reported
SO2:	Not reported
VOC:	Not reported
Facilitiy Office:	SEBR
Title V:	110037
EU Description:	Simple cycle combustion turbine electric generator (Unit 6B)
EU ID:	46
EU Status:	Not reported
SCC:	Not reported
Pollutant:	H017
Annual Emission:	0.002427
Emission Method:	3A
Emission Factor:	Not reported
Emission Calculation:	Not reported
Below Threshold:	Not reported
Not Emitted:	Not reported
Percent Control Efficiency:	Not reported
Primary Control:	Not reported
Secondary Control:	Not reported
Emission Comment:	Not reported
Facility ID:	110037
Facility Name:	FPL LAUDERDALE POWER PLANT (PFL)
Facility Status:	A
Owner Name:	FLORIDA POWER & LIGHT COMPANY
Type:	Not reported
CO:	Not reported
NOX:	Not reported
PM10:	Not reported
SO2:	Not reported
VOC:	Not reported
Facilitiy Office:	SEBR
Title V:	110037
EU Description:	Simple cycle combustion turbine electric generator (Unit 6B)
EU ID:	46
EU Status:	Not reported
SCC:	Not reported
Pollutant:	H006
Annual Emission:	0.001294
Emission Method:	3B
Emission Factor:	Not reported
Emission Calculation:	Not reported
Below Threshold:	Not reported
Not Emitted:	Not reported

FPL LAUDERDALE POWER PLANT (PFL) (Continued) **S107677546**

Percent Control Efficiency:	Not reported
Primary Control:	Not reported
Secondary Control:	Not reported
Emission Comment:	Not reported
Facility ID:	110037
Facility Name:	FPL LAUDERDALE POWER PLANT (PFL)
Facility Status:	A
Owner Name:	FLORIDA POWER & LIGHT COMPANY
Type:	Not reported
CO:	Not reported
NOX:	Not reported
PM10:	Not reported
SO2:	Not reported
VOC:	Not reported
Facilitiy Office:	SEBR
Title V:	110037
EU Description:	Simple cycle combustion turbine electric generator (Unit 6B)
EU ID:	46
EU Status:	Not reported
SCC:	Not reported
Pollutant:	PB
Annual Emission:	4e-006
Emission Method:	3B
Emission Factor:	Not reported
Emission Calculation:	Not reported
Below Threshold:	Not reported
Not Emitted:	Not reported
Percent Control Efficiency:	Not reported
Primary Control:	Not reported
Secondary Control:	Not reported
Emission Comment:	Not reported
Facility ID:	110037
Facility Name:	FPL LAUDERDALE POWER PLANT (PFL)
Facility Status:	A
Owner Name:	FLORIDA POWER & LIGHT COMPANY
Type:	Not reported
CO:	Not reported
NOX:	Not reported
PM10:	Not reported
SO2:	Not reported
VOC:	Not reported
Facilitiy Office:	SEBR
Title V:	110037
EU Description:	Simple cycle combustion turbine electric generator (Unit 6B)
EU ID:	46
EU Status:	Not reported
SCC:	Not reported
Pollutant:	H085
Annual Emission:	0.00647
Emission Method:	3B
Emission Factor:	Not reported
Emission Calculation:	Not reported
Below Threshold:	Not reported
Not Emitted:	Not reported
Percent Control Efficiency:	Not reported

FPL LAUDERDALE POWER PLANT (PFL) (Continued) **S107677546**

Primary Control:	Not reported
Secondary Control:	Not reported
Emission Comment:	Not reported
Facility ID:	110037
Facility Name:	FPL LAUDERDALE POWER PLANT (PFL)
Facility Status:	A
Owner Name:	FLORIDA POWER & LIGHT COMPANY
Type:	Not reported
CO:	Not reported
NOX:	Not reported
PM10:	Not reported
SO2:	Not reported
VOC:	Not reported
Facilitiy Office:	SEBR
Title V:	110037
EU Description:	Simple cycle combustion turbine electric generator (Unit 6B)
EU ID:	46
EU Status:	Not reported
SCC:	Not reported
Pollutant:	H186
Annual Emission:	0.012939
Emission Method:	3B
Emission Factor:	Not reported
Emission Calculation:	Not reported
Below Threshold:	Not reported
Not Emitted:	Not reported
Percent Control Efficiency:	Not reported
Primary Control:	Not reported
Secondary Control:	Not reported
Emission Comment:	Not reported
Facility ID:	110037
Facility Name:	FPL LAUDERDALE POWER PLANT (PFL)
Facility Status:	A
Owner Name:	FLORIDA POWER & LIGHT COMPANY
Type:	Not reported
CO:	Not reported
NOX:	Not reported
PM10:	Not reported
SO2:	Not reported
VOC:	Not reported
Facilitiy Office:	SEBR
Title V:	110037
EU Description:	Simple cycle combustion turbine electric generator (Unit 6B)
EU ID:	46
EU Status:	Not reported
SCC:	Not reported
Pollutant:	H001
Annual Emission:	0.008087
Emission Method:	3B
Emission Factor:	Not reported
Emission Calculation:	Not reported
Below Threshold:	Not reported
Not Emitted:	Not reported
Percent Control Efficiency:	Not reported
Primary Control:	Not reported

FPL LAUDERDALE POWER PLANT (PFL) (Continued) **S107677546**

Secondary Control:	Not reported
Emission Comment:	Not reported
Facility ID:	110037
Facility Name:	FPL LAUDERDALE POWER PLANT (PFL)
Facility Status:	A
Owner Name:	FLORIDA POWER & LIGHT COMPANY
Type:	Not reported
CO:	Not reported
NOX:	Not reported
PM10:	Not reported
SO2:	Not reported
VOC:	Not reported
Facilitiy Office:	SEBR
Title V:	110037
EU Description:	Simple cycle combustion turbine electric generator (Unit 6B)
EU ID:	46
EU Status:	Not reported
SCC:	Not reported
Pollutant:	SO2
Annual Emission:	0
Emission Method:	1A
Emission Factor:	Not reported
Emission Calculation:	Not reported
Below Threshold:	Not reported
Not Emitted:	Not reported
Percent Control Efficiency:	Not reported
Primary Control:	Not reported
Secondary Control:	Not reported
Emission Comment:	Not reported
Facility ID:	110037
Facility Name:	FPL LAUDERDALE POWER PLANT (PFL)
Facility Status:	A
Owner Name:	FLORIDA POWER & LIGHT COMPANY
Type:	Not reported
CO:	Not reported
NOX:	Not reported
PM10:	Not reported
SO2:	Not reported
VOC:	Not reported
Facilitiy Office:	SEBR
Title V:	110037
EU Description:	Simple cycle combustion turbine electric generator (Unit 6B)
EU ID:	46
EU Status:	Not reported
SCC:	Not reported
Pollutant:	H169
Annual Emission:	0.026282
Emission Method:	3B
Emission Factor:	Not reported
Emission Calculation:	Not reported
Below Threshold:	Not reported
Not Emitted:	Not reported
Percent Control Efficiency:	Not reported
Primary Control:	Not reported
Secondary Control:	Not reported

FPL LAUDERDALE POWER PLANT (PFL) (Continued) **S107677546**

Emission Comment:	Not reported
Facility ID:	110037
Facility Name:	FPL LAUDERDALE POWER PLANT (PFL)
Facility Status:	A
Owner Name:	FLORIDA POWER & LIGHT COMPANY
Type:	Not reported
CO:	Not reported
NOX:	Not reported
PM10:	Not reported
SO2:	Not reported
VOC:	Not reported
Facilitiy Office:	SEBR
Title V:	110037
EU Description:	Simple cycle combustion turbine electric generator (Unit 6B)
EU ID:	46
EU Status:	Not reported
SCC:	Not reported
Pollutant:	CO2E
Annual Emission:	21862.36
Emission Method:	3B
Emission Factor:	Not reported
Emission Calculation:	Not reported
Below Threshold:	Not reported
Not Emitted:	Not reported
Percent Control Efficiency:	Not reported
Primary Control:	Not reported
Secondary Control:	Not reported
Emission Comment:	Not reported
Facility ID:	110037
Facility Name:	FPL LAUDERDALE POWER PLANT (PFL)
Facility Status:	A
Owner Name:	FLORIDA POWER & LIGHT COMPANY
Type:	Not reported
CO:	Not reported
NOX:	Not reported
PM10:	Not reported
SO2:	Not reported
VOC:	Not reported
Facilitiy Office:	SEBR
Title V:	110037
EU Description:	Simple cycle combustion turbine electric generator (Unit 6B)
EU ID:	46
EU Status:	Not reported
SCC:	Not reported
Pollutant:	VOC
Annual Emission:	0.080085
Emission Method:	3A
Emission Factor:	Not reported
Emission Calculation:	Not reported
Below Threshold:	Not reported
Not Emitted:	Not reported
Percent Control Efficiency:	Not reported
Primary Control:	Not reported
Secondary Control:	Not reported
Emission Comment:	Not reported

FPL LAUDERDALE POWER PLANT (PFL) (Continued) **S107677546**

Facility ID:	110037
Facility Name:	FPL LAUDERDALE POWER PLANT (PFL)
Facility Status:	A
Owner Name:	FLORIDA POWER & LIGHT COMPANY
Type:	Not reported
CO:	Not reported
NOX:	Not reported
PM10:	Not reported
SO2:	Not reported
VOC:	Not reported
Facilitiy Office:	SEBR
Title V:	110037
EU Description:	Simple cycle combustion turbine electric generator (Unit 6B)
EU ID:	46
EU Status:	Not reported
SCC:	Not reported
Pollutant:	SAM
Annual Emission:	0.116092
Emission Method:	3A
Emission Factor:	Not reported
Emission Calculation:	Not reported
Below Threshold:	Not reported
Not Emitted:	Not reported
Percent Control Efficiency:	Not reported
Primary Control:	Not reported
Secondary Control:	Not reported
Emission Comment:	Not reported

Facility ID:	110037
Facility Name:	FPL LAUDERDALE POWER PLANT (PFL)
Facility Status:	A
Owner Name:	FLORIDA POWER & LIGHT COMPANY
Type:	Not reported
CO:	Not reported
NOX:	Not reported
PM10:	Not reported
SO2:	Not reported
VOC:	Not reported
Facilitiy Office:	SEBR
Title V:	110037
EU Description:	Simple cycle combustion turbine electric generator (Unit 6B)
EU ID:	46
EU Status:	Not reported
SCC:	Not reported
Pollutant:	H026
Annual Emission:	8.7e-005
Emission Method:	3A
Emission Factor:	Not reported
Emission Calculation:	Not reported
Below Threshold:	Not reported
Not Emitted:	Not reported
Percent Control Efficiency:	Not reported
Primary Control:	Not reported
Secondary Control:	Not reported
Emission Comment:	Not reported

Facility ID:	110037

FPL LAUDERDALE POWER PLANT (PFL) (Continued) **S107677546**

Facility Name:	FPL LAUDERDALE POWER PLANT (PFL)
Facility Status:	A
Owner Name:	FLORIDA POWER & LIGHT COMPANY
Type:	Not reported
CO:	Not reported
NOX:	Not reported
PM10:	Not reported
SO2:	Not reported
VOC:	Not reported
Facilitiy Office:	SEBR
Title V:	110037
EU Description:	Simple cycle combustion turbine electric generator (Unit 6C)
EU ID:	47
EU Status:	Not reported
SCC:	Not reported
Pollutant:	H006
Annual Emission:	0.002239
Emission Method:	3B
Emission Factor:	Not reported
Emission Calculation:	Not reported
Below Threshold:	Not reported
Not Emitted:	Not reported
Percent Control Efficiency:	Not reported
Primary Control:	Not reported
Secondary Control:	Not reported
Emission Comment:	Not reported

Facility ID:	110037
Facility Name:	FPL LAUDERDALE POWER PLANT (PFL)
Facility Status:	A
Owner Name:	FLORIDA POWER & LIGHT COMPANY
Type:	Not reported
CO:	Not reported
NOX:	Not reported
PM10:	Not reported
SO2:	Not reported
VOC:	Not reported
Facilitiy Office:	SEBR
Title V:	110037
EU Description:	Simple cycle combustion turbine electric generator (Unit 6C)
EU ID:	47
EU Status:	Not reported
SCC:	Not reported
Pollutant:	PM10
Annual Emission:	0.798947
Emission Method:	3B
Emission Factor:	Not reported
Emission Calculation:	Not reported
Below Threshold:	Not reported
Not Emitted:	Not reported
Percent Control Efficiency:	Not reported
Primary Control:	Not reported
Secondary Control:	Not reported
Emission Comment:	Not reported

Facility ID:	110037
Facility Name:	FPL LAUDERDALE POWER PLANT (PFL)

FPL LAUDERDALE POWER PLANT (PFL) (Continued) **S107677546**

Facility Status:	A
Owner Name:	FLORIDA POWER & LIGHT COMPANY
Type:	Not reported
CO:	Not reported
NOX:	Not reported
PM10:	Not reported
SO2:	Not reported
VOC:	Not reported
Facilitiy Office:	SEBR
Title V:	110037
EU Description:	Simple cycle combustion turbine electric generator (Unit 6C)
EU ID:	47
EU Status:	Not reported
SCC:	Not reported
Pollutant:	PM2.5
Annual Emission:	0.790498
Emission Method:	3B
Emission Factor:	Not reported
Emission Calculation:	Not reported
Below Threshold:	Not reported
Not Emitted:	Not reported
Percent Control Efficiency:	Not reported
Primary Control:	Not reported
Secondary Control:	Not reported
Emission Comment:	Not reported

Facility ID:	110037
Facility Name:	FPL LAUDERDALE POWER PLANT (PFL)
Facility Status:	A
Owner Name:	FLORIDA POWER & LIGHT COMPANY
Type:	Not reported
CO:	Not reported
NOX:	Not reported
PM10:	Not reported
SO2:	Not reported
VOC:	Not reported
Facilitiy Office:	SEBR
Title V:	110037
EU Description:	Simple cycle combustion turbine electric generator (Unit 6C)
EU ID:	47
EU Status:	Not reported
SCC:	Not reported
Pollutant:	H095
Annual Emission:	0.029508
Emission Method:	3A
Emission Factor:	Not reported
Emission Calculation:	Not reported
Below Threshold:	Not reported
Not Emitted:	Not reported
Percent Control Efficiency:	Not reported
Primary Control:	Not reported
Secondary Control:	Not reported
Emission Comment:	Not reported

Facility ID:	110037
Facility Name:	FPL LAUDERDALE POWER PLANT (PFL)
Facility Status:	A

FPL LAUDERDALE POWER PLANT (PFL) (Continued) **S107677546**

Owner Name:	FLORIDA POWER & LIGHT COMPANY
Type:	Not reported
CO:	Not reported
NOX:	Not reported
PM10:	Not reported
SO2:	Not reported
VOC:	Not reported
Facilitiy Office:	SEBR
Title V:	110037
EU Description:	Simple cycle combustion turbine electric generator (Unit 6C)
EU ID:	47
EU Status:	Not reported
SCC:	Not reported
Pollutant:	H132
Annual Emission:	0.000504
Emission Method:	3A
Emission Factor:	Not reported
Emission Calculation:	Not reported
Below Threshold:	Not reported
Not Emitted:	Not reported
Percent Control Efficiency:	Not reported
Primary Control:	Not reported
Secondary Control:	Not reported
Emission Comment:	Not reported

Facility ID:	110037
Facility Name:	FPL LAUDERDALE POWER PLANT (PFL)
Facility Status:	A
Owner Name:	FLORIDA POWER & LIGHT COMPANY
Type:	Not reported
CO:	Not reported
NOX:	Not reported
PM10:	Not reported
SO2:	Not reported
VOC:	Not reported
Facilitiy Office:	SEBR
Title V:	110037
EU Description:	Simple cycle combustion turbine electric generator (Unit 6C)
EU ID:	47
EU Status:	Not reported
SCC:	Not reported
Pollutant:	PM
Annual Emission:	0.804472
Emission Method:	3B
Emission Factor:	Not reported
Emission Calculation:	Not reported
Below Threshold:	Not reported
Not Emitted:	Not reported
Percent Control Efficiency:	Not reported
Primary Control:	Not reported
Secondary Control:	Not reported
Emission Comment:	Not reported

Facility ID:	110037
Facility Name:	FPL LAUDERDALE POWER PLANT (PFL)
Facility Status:	A
Owner Name:	FLORIDA POWER & LIGHT COMPANY

FPL LAUDERDALE POWER PLANT (PFL) (Continued) **S107677546**

Type:	Not reported
CO:	Not reported
NOX:	Not reported
PM10:	Not reported
SO2:	Not reported
VOC:	Not reported
Facilitiy Office:	SEBR
Title V:	110037
EU Description:	Simple cycle combustion turbine electric generator (Unit 6C)
EU ID:	47
EU Status:	Not reported
SCC:	Not reported
Pollutant:	VOC
Annual Emission:	0.141413
Emission Method:	3A
Emission Factor:	Not reported
Emission Calculation:	Not reported
Below Threshold:	Not reported
Not Emitted:	Not reported
Percent Control Efficiency:	Not reported
Primary Control:	Not reported
Secondary Control:	Not reported
Emission Comment:	Not reported

Facility ID:	110037
Facility Name:	FPL LAUDERDALE POWER PLANT (PFL)
Facility Status:	A
Owner Name:	FLORIDA POWER & LIGHT COMPANY
Type:	Not reported
CO:	Not reported
NOX:	Not reported
PM10:	Not reported
SO2:	Not reported
VOC:	Not reported
Facilitiy Office:	SEBR
Title V:	110037
EU Description:	Simple cycle combustion turbine electric generator (Unit 6C)
EU ID:	47
EU Status:	Not reported
SCC:	Not reported
Pollutant:	NOX
Annual Emission:	13.4
Emission Method:	1A
Emission Factor:	Not reported
Emission Calculation:	Not reported
Below Threshold:	Not reported
Not Emitted:	Not reported
Percent Control Efficiency:	Not reported
Primary Control:	Not reported
Secondary Control:	Not reported
Emission Comment:	Not reported

Facility ID:	110037
Facility Name:	FPL LAUDERDALE POWER PLANT (PFL)
Facility Status:	A
Owner Name:	FLORIDA POWER & LIGHT COMPANY
Type:	Not reported

FPL LAUDERDALE POWER PLANT (PFL) (Continued) **S107677546**

CO:	Not reported
NOX:	Not reported
PM10:	Not reported
SO2:	Not reported
VOC:	Not reported
Facilitiy Office:	SEBR
Title V:	110037
EU Description:	Simple cycle combustion turbine electric generator (Unit 6C)
EU ID:	47
EU Status:	Not reported
SCC:	Not reported
Pollutant:	HAPS
Annual Emission:	0.14186
Emission Method:	3A
Emission Factor:	Not reported
Emission Calculation:	Not reported
Below Threshold:	Not reported
Not Emitted:	Not reported
Percent Control Efficiency:	Not reported
Primary Control:	Not reported
Secondary Control:	Not reported
Emission Comment:	Not reported

Facility ID:	110037
Facility Name:	FPL LAUDERDALE POWER PLANT (PFL)
Facility Status:	A
Owner Name:	FLORIDA POWER & LIGHT COMPANY
Type:	Not reported
CO:	Not reported
NOX:	Not reported
PM10:	Not reported
SO2:	Not reported
VOC:	Not reported
Facilitiy Office:	SEBR
Title V:	110037
EU Description:	Simple cycle combustion turbine electric generator (Unit 6C)
EU ID:	47
EU Status:	Not reported
SCC:	Not reported
Pollutant:	H017
Annual Emission:	0.004276
Emission Method:	3A
Emission Factor:	Not reported
Emission Calculation:	Not reported
Below Threshold:	Not reported
Not Emitted:	Not reported
Percent Control Efficiency:	Not reported
Primary Control:	Not reported
Secondary Control:	Not reported
Emission Comment:	Not reported

Facility ID:	110037
Facility Name:	FPL LAUDERDALE POWER PLANT (PFL)
Facility Status:	A
Owner Name:	FLORIDA POWER & LIGHT COMPANY
Type:	Not reported
CO:	Not reported

FPL LAUDERDALE POWER PLANT (PFL) (Continued) **S107677546**

NOX:	Not reported
PM10:	Not reported
SO2:	Not reported
VOC:	Not reported
Facilitiy Office:	SEBR
Title V:	110037
EU Description:	Simple cycle combustion turbine electric generator (Unit 6C)
EU ID:	47
EU Status:	Not reported
SCC:	Not reported
Pollutant:	H151
Annual Emission:	0.00077
Emission Method:	3B
Emission Factor:	Not reported
Emission Calculation:	Not reported
Below Threshold:	Not reported
Not Emitted:	Not reported
Percent Control Efficiency:	Not reported
Primary Control:	Not reported
Secondary Control:	Not reported
Emission Comment:	Not reported

Facility ID:	110037
Facility Name:	FPL LAUDERDALE POWER PLANT (PFL)
Facility Status:	A
Owner Name:	FLORIDA POWER & LIGHT COMPANY
Type:	Not reported
CO:	Not reported
NOX:	Not reported
PM10:	Not reported
SO2:	Not reported
VOC:	Not reported
Facilitiy Office:	SEBR
Title V:	110037
EU Description:	Simple cycle combustion turbine electric generator (Unit 6C)
EU ID:	47
EU Status:	Not reported
SCC:	Not reported
Pollutant:	SO2
Annual Emission:	0
Emission Method:	1A
Emission Factor:	Not reported
Emission Calculation:	Not reported
Below Threshold:	Not reported
Not Emitted:	Not reported
Percent Control Efficiency:	Not reported
Primary Control:	Not reported
Secondary Control:	Not reported
Emission Comment:	Not reported

Facility ID:	110037
Facility Name:	FPL LAUDERDALE POWER PLANT (PFL)
Facility Status:	A
Owner Name:	FLORIDA POWER & LIGHT COMPANY
Type:	Not reported
CO:	Not reported
NOX:	Not reported

FPL LAUDERDALE POWER PLANT (PFL) (Continued) **S107677546**

PM10:	Not reported
SO2:	Not reported
VOC:	Not reported
Facilitiy Office:	SEBR
Title V:	110037
EU Description:	Simple cycle combustion turbine electric generator (Unit 6C)
EU ID:	47
EU Status:	Not reported
SCC:	Not reported
Pollutant:	H001
Annual Emission:	0.013994
Emission Method:	3B
Emission Factor:	Not reported
Emission Calculation:	Not reported
Below Threshold:	Not reported
Not Emitted:	Not reported
Percent Control Efficiency:	Not reported
Primary Control:	Not reported
Secondary Control:	Not reported
Emission Comment:	Not reported

Facility ID:	110037
Facility Name:	FPL LAUDERDALE POWER PLANT (PFL)
Facility Status:	A
Owner Name:	FLORIDA POWER & LIGHT COMPANY
Type:	Not reported
CO:	Not reported
NOX:	Not reported
PM10:	Not reported
SO2:	Not reported
VOC:	Not reported
Facilitiy Office:	SEBR
Title V:	110037
EU Description:	Simple cycle combustion turbine electric generator (Unit 6C)
EU ID:	47
EU Status:	Not reported
SCC:	Not reported
Pollutant:	H085
Annual Emission:	0.011196
Emission Method:	3B
Emission Factor:	Not reported
Emission Calculation:	Not reported
Below Threshold:	Not reported
Not Emitted:	Not reported
Percent Control Efficiency:	Not reported
Primary Control:	Not reported
Secondary Control:	Not reported
Emission Comment:	Not reported

Facility ID:	110037
Facility Name:	FPL LAUDERDALE POWER PLANT (PFL)
Facility Status:	A
Owner Name:	FLORIDA POWER & LIGHT COMPANY
Type:	Not reported
CO:	Not reported
NOX:	Not reported
PM10:	Not reported

FPL LAUDERDALE POWER PLANT (PFL) (Continued) **S107677546**

SO2:	Not reported
VOC:	Not reported
Facilitiy Office:	SEBR
Title V:	110037
EU Description:	Simple cycle combustion turbine electric generator (Unit 6C)
EU ID:	47
EU Status:	Not reported
SCC:	Not reported
Pollutant:	H186
Annual Emission:	0.022391
Emission Method:	3B
Emission Factor:	Not reported
Emission Calculation:	Not reported
Below Threshold:	Not reported
Not Emitted:	Not reported
Percent Control Efficiency:	Not reported
Primary Control:	Not reported
Secondary Control:	Not reported
Emission Comment:	Not reported

Facility ID:	110037
Facility Name:	FPL LAUDERDALE POWER PLANT (PFL)
Facility Status:	A
Owner Name:	FLORIDA POWER & LIGHT COMPANY
Type:	Not reported
CO:	Not reported
NOX:	Not reported
PM10:	Not reported
SO2:	Not reported
VOC:	Not reported
Facilitiy Office:	SEBR
Title V:	110037
EU Description:	Simple cycle combustion turbine electric generator (Unit 6C)
EU ID:	47
EU Status:	Not reported
SCC:	Not reported
Pollutant:	SAM
Annual Emission:	0.205987
Emission Method:	3A
Emission Factor:	Not reported
Emission Calculation:	Not reported
Below Threshold:	Not reported
Not Emitted:	Not reported
Percent Control Efficiency:	Not reported
Primary Control:	Not reported
Secondary Control:	Not reported
Emission Comment:	Not reported

Facility ID:	110037
Facility Name:	FPL LAUDERDALE POWER PLANT (PFL)
Facility Status:	A
Owner Name:	FLORIDA POWER & LIGHT COMPANY
Type:	Not reported
CO:	Not reported
NOX:	Not reported
PM10:	Not reported
SO2:	Not reported

FPL LAUDERDALE POWER PLANT (PFL) (Continued) **S107677546**

VOC:	Not reported
Facilitiy Office:	SEBR
Title V:	110037
EU Description:	Simple cycle combustion turbine electric generator (Unit 6C)
EU ID:	47
EU Status:	Not reported
SCC:	Not reported
Pollutant:	PB
Annual Emission:	0.000455
Emission Method:	3B
Emission Factor:	Not reported
Emission Calculation:	Not reported
Below Threshold:	Not reported
Not Emitted:	Not reported
Percent Control Efficiency:	Not reported
Primary Control:	Not reported
Secondary Control:	Not reported
Emission Comment:	Not reported

Facility ID:	110037
Facility Name:	FPL LAUDERDALE POWER PLANT (PFL)
Facility Status:	A
Owner Name:	FLORIDA POWER & LIGHT COMPANY
Type:	Not reported
CO:	Not reported
NOX:	Not reported
PM10:	Not reported
SO2:	Not reported
VOC:	Not reported
Facilitiy Office:	SEBR
Title V:	110037
EU Description:	Simple cycle combustion turbine electric generator (Unit 6C)
EU ID:	47
EU Status:	Not reported
SCC:	Not reported
Pollutant:	H026
Annual Emission:	0.000173
Emission Method:	3A
Emission Factor:	Not reported
Emission Calculation:	Not reported
Below Threshold:	Not reported
Not Emitted:	Not reported
Percent Control Efficiency:	Not reported
Primary Control:	Not reported
Secondary Control:	Not reported
Emission Comment:	Not reported

Facility ID:	110037
Facility Name:	FPL LAUDERDALE POWER PLANT (PFL)
Facility Status:	A
Owner Name:	FLORIDA POWER & LIGHT COMPANY
Type:	Not reported
CO:	Not reported
NOX:	Not reported
PM10:	Not reported
SO2:	Not reported
VOC:	Not reported

FPL LAUDERDALE POWER PLANT (PFL) (Continued) **S107677546**

Facilitiy Office:	SEBR
Title V:	110037
EU Description:	Simple cycle combustion turbine electric generator (Unit 6C)
EU ID:	47
EU Status:	Not reported
SCC:	Not reported
Pollutant:	CO
Annual Emission:	1.409599
Emission Method:	3A
Emission Factor:	Not reported
Emission Calculation:	Not reported
Below Threshold:	Not reported
Not Emitted:	Not reported
Percent Control Efficiency:	Not reported
Primary Control:	Not reported
Secondary Control:	Not reported
Emission Comment:	Not reported

Facility ID:	110037
Facility Name:	FPL LAUDERDALE POWER PLANT (PFL)
Facility Status:	A
Owner Name:	FLORIDA POWER & LIGHT COMPANY
Type:	Not reported
CO:	Not reported
NOX:	Not reported
PM10:	Not reported
SO2:	Not reported
VOC:	Not reported
Facilitiy Office:	SEBR
Title V:	110037
EU Description:	Simple cycle combustion turbine electric generator (Unit 6C)
EU ID:	47
EU Status:	Not reported
SCC:	Not reported
Pollutant:	CO2E
Annual Emission:	42562.33
Emission Method:	3B
Emission Factor:	Not reported
Emission Calculation:	Not reported
Below Threshold:	Not reported
Not Emitted:	Not reported
Percent Control Efficiency:	Not reported
Primary Control:	Not reported
Secondary Control:	Not reported
Emission Comment:	Not reported

Facility ID:	110037
Facility Name:	FPL LAUDERDALE POWER PLANT (PFL)
Facility Status:	A
Owner Name:	FLORIDA POWER & LIGHT COMPANY
Type:	Not reported
CO:	Not reported
NOX:	Not reported
PM10:	Not reported
SO2:	Not reported
VOC:	Not reported
Facilitiy Office:	SEBR

FPL LAUDERDALE POWER PLANT (PFL) (Continued) **S107677546**

Title V:	110037
EU Description:	Simple cycle combustion turbine electric generator (Unit 6C)
EU ID:	47
EU Status:	Not reported
SCC:	Not reported
Pollutant:	H169
Annual Emission:	0.045482
Emission Method:	3B
Emission Factor:	Not reported
Emission Calculation:	Not reported
Below Threshold:	Not reported
Not Emitted:	Not reported
Percent Control Efficiency:	Not reported
Primary Control:	Not reported
Secondary Control:	Not reported
Emission Comment:	Not reported

Facility ID:	110037
Facility Name:	FPL LAUDERDALE POWER PLANT (PFL)
Facility Status:	A
Owner Name:	FLORIDA POWER & LIGHT COMPANY
Type:	Not reported
CO:	Not reported
NOX:	Not reported
PM10:	Not reported
SO2:	Not reported
VOC:	Not reported
Facilitiy Office:	SEBR
Title V:	110037
EU Description:	Simple cycle combustion turbine electric generator (Unit 6D)
EU ID:	48
EU Status:	Not reported
SCC:	Not reported
Pollutant:	SO2
Annual Emission:	0
Emission Method:	1A
Emission Factor:	Not reported
Emission Calculation:	Not reported
Below Threshold:	Not reported
Not Emitted:	Not reported
Percent Control Efficiency:	Not reported
Primary Control:	Not reported
Secondary Control:	Not reported
Emission Comment:	Not reported

Facility ID:	110037
Facility Name:	FPL LAUDERDALE POWER PLANT (PFL)
Facility Status:	A
Owner Name:	FLORIDA POWER & LIGHT COMPANY
Type:	Not reported
CO:	Not reported
NOX:	Not reported
PM10:	Not reported
SO2:	Not reported
VOC:	Not reported
Facilitiy Office:	SEBR
Title V:	110037

FPL LAUDERDALE POWER PLANT (PFL) (Continued) **S107677546**

EU Description:	Simple cycle combustion turbine electric generator (Unit 6D)
EU ID:	48
EU Status:	Not reported
SCC:	Not reported
Pollutant:	VOC
Annual Emission:	0.151008
Emission Method:	3A
Emission Factor:	Not reported
Emission Calculation:	Not reported
Below Threshold:	Not reported
Not Emitted:	Not reported
Percent Control Efficiency:	Not reported
Primary Control:	Not reported
Secondary Control:	Not reported
Emission Comment:	Not reported

Facility ID:	110037
Facility Name:	FPL LAUDERDALE POWER PLANT (PFL)
Facility Status:	A
Owner Name:	FLORIDA POWER & LIGHT COMPANY
Type:	Not reported
CO:	Not reported
NOX:	Not reported
PM10:	Not reported
SO2:	Not reported
VOC:	Not reported
Facilitiy Office:	SEBR
Title V:	110037
EU Description:	Simple cycle combustion turbine electric generator (Unit 6D)
EU ID:	48
EU Status:	Not reported
SCC:	Not reported
Pollutant:	H001
Annual Emission:	0.014887
Emission Method:	3B
Emission Factor:	Not reported
Emission Calculation:	Not reported
Below Threshold:	Not reported
Not Emitted:	Not reported
Percent Control Efficiency:	Not reported
Primary Control:	Not reported
Secondary Control:	Not reported
Emission Comment:	Not reported

Facility ID:	110037
Facility Name:	FPL LAUDERDALE POWER PLANT (PFL)
Facility Status:	A
Owner Name:	FLORIDA POWER & LIGHT COMPANY
Type:	Not reported
CO:	Not reported
NOX:	Not reported
PM10:	Not reported
SO2:	Not reported
VOC:	Not reported
Facilitiy Office:	SEBR
Title V:	110037
EU Description:	Simple cycle combustion turbine electric generator (Unit 6D)

FPL LAUDERDALE POWER PLANT (PFL) (Continued) **S107677546**

EU ID:	48
EU Status:	Not reported
SCC:	Not reported
Pollutant:	PM2.5
Annual Emission:	0.867301
Emission Method:	3B
Emission Factor:	Not reported
Emission Calculation:	Not reported
Below Threshold:	Not reported
Not Emitted:	Not reported
Percent Control Efficiency:	Not reported
Primary Control:	Not reported
Secondary Control:	Not reported
Emission Comment:	Not reported
Facility ID:	110037
Facility Name:	FPL LAUDERDALE POWER PLANT (PFL)
Facility Status:	A
Owner Name:	FLORIDA POWER & LIGHT COMPANY
Type:	Not reported
CO:	Not reported
NOX:	Not reported
PM10:	Not reported
SO2:	Not reported
VOC:	Not reported
Facilitiy Office:	SEBR
Title V:	110037
EU Description:	Simple cycle combustion turbine electric generator (Unit 6D)
EU ID:	48
EU Status:	Not reported
SCC:	Not reported
Pollutant:	NOX
Annual Emission:	14.6
Emission Method:	1A
Emission Factor:	Not reported
Emission Calculation:	Not reported
Below Threshold:	Not reported
Not Emitted:	Not reported
Percent Control Efficiency:	Not reported
Primary Control:	Not reported
Secondary Control:	Not reported
Emission Comment:	Not reported
Facility ID:	110037
Facility Name:	FPL LAUDERDALE POWER PLANT (PFL)
Facility Status:	A
Owner Name:	FLORIDA POWER & LIGHT COMPANY
Type:	Not reported
CO:	Not reported
NOX:	Not reported
PM10:	Not reported
SO2:	Not reported
VOC:	Not reported
Facilitiy Office:	SEBR
Title V:	110037
EU Description:	Simple cycle combustion turbine electric generator (Unit 6D)
EU ID:	48

FPL LAUDERDALE POWER PLANT (PFL) (Continued) **S107677546**

EU Status:	Not reported
SCC:	Not reported
Pollutant:	H026
Annual Emission:	0.000185
Emission Method:	3B
Emission Factor:	Not reported
Emission Calculation:	Not reported
Below Threshold:	Not reported
Not Emitted:	Not reported
Percent Control Efficiency:	Not reported
Primary Control:	Not reported
Secondary Control:	Not reported
Emission Comment:	Not reported
Facility ID:	110037
Facility Name:	FPL LAUDERDALE POWER PLANT (PFL)
Facility Status:	A
Owner Name:	FLORIDA POWER & LIGHT COMPANY
Type:	Not reported
CO:	Not reported
NOX:	Not reported
PM10:	Not reported
SO2:	Not reported
VOC:	Not reported
Facilitiy Office:	SEBR
Title V:	110037
EU Description:	Simple cycle combustion turbine electric generator (Unit 6D)
EU ID:	48
EU Status:	Not reported
SCC:	Not reported
Pollutant:	PB
Annual Emission:	0.000579
Emission Method:	3B
Emission Factor:	Not reported
Emission Calculation:	Not reported
Below Threshold:	Not reported
Not Emitted:	Not reported
Percent Control Efficiency:	Not reported
Primary Control:	Not reported
Secondary Control:	Not reported
Emission Comment:	Not reported
Facility ID:	110037
Facility Name:	FPL LAUDERDALE POWER PLANT (PFL)
Facility Status:	A
Owner Name:	FLORIDA POWER & LIGHT COMPANY
Type:	Not reported
CO:	Not reported
NOX:	Not reported
PM10:	Not reported
SO2:	Not reported
VOC:	Not reported
Facilitiy Office:	SEBR
Title V:	110037
EU Description:	Simple cycle combustion turbine electric generator (Unit 6D)
EU ID:	48
EU Status:	Not reported

FPL LAUDERDALE POWER PLANT (PFL) (Continued) **S107677546**

SCC:	Not reported
Pollutant:	SAM
Annual Emission:	0.220206
Emission Method:	3A
Emission Factor:	Not reported
Emission Calculation:	Not reported
Below Threshold:	Not reported
Not Emitted:	Not reported
Percent Control Efficiency:	Not reported
Primary Control:	Not reported
Secondary Control:	Not reported
Emission Comment:	Not reported
Facility ID:	110037
Facility Name:	FPL LAUDERDALE POWER PLANT (PFL)
Facility Status:	A
Owner Name:	FLORIDA POWER & LIGHT COMPANY
Type:	Not reported
CO:	Not reported
NOX:	Not reported
PM10:	Not reported
SO2:	Not reported
VOC:	Not reported
Facilitiy Office:	SEBR
Title V:	110037
EU Description:	Simple cycle combustion turbine electric generator (Unit 6D)
EU ID:	48
EU Status:	Not reported
SCC:	Not reported
Pollutant:	PM10
Annual Emission:	0.878062
Emission Method:	3B
Emission Factor:	Not reported
Emission Calculation:	Not reported
Below Threshold:	Not reported
Not Emitted:	Not reported
Percent Control Efficiency:	Not reported
Primary Control:	Not reported
Secondary Control:	Not reported
Emission Comment:	Not reported
Facility ID:	110037
Facility Name:	FPL LAUDERDALE POWER PLANT (PFL)
Facility Status:	A
Owner Name:	FLORIDA POWER & LIGHT COMPANY
Type:	Not reported
CO:	Not reported
NOX:	Not reported
PM10:	Not reported
SO2:	Not reported
VOC:	Not reported
Facilitiy Office:	SEBR
Title V:	110037
EU Description:	Simple cycle combustion turbine electric generator (Unit 6D)
EU ID:	48
EU Status:	Not reported
SCC:	Not reported

FPL LAUDERDALE POWER PLANT (PFL) (Continued) **S107677546**

Pollutant:	CO
Annual Emission:	1.47424
Emission Method:	3A
Emission Factor:	Not reported
Emission Calculation:	Not reported
Below Threshold:	Not reported
Not Emitted:	Not reported
Percent Control Efficiency:	Not reported
Primary Control:	Not reported
Secondary Control:	Not reported
Emission Comment:	Not reported
Facility ID:	110037
Facility Name:	FPL LAUDERDALE POWER PLANT (PFL)
Facility Status:	A
Owner Name:	FLORIDA POWER & LIGHT COMPANY
Type:	Not reported
CO:	Not reported
NOX:	Not reported
PM10:	Not reported
SO2:	Not reported
VOC:	Not reported
Facilitiy Office:	SEBR
Title V:	110037
EU Description:	Simple cycle combustion turbine electric generator (Unit 6D)
EU ID:	48
EU Status:	Not reported
SCC:	Not reported
Pollutant:	H006
Annual Emission:	0.002382
Emission Method:	3B
Emission Factor:	Not reported
Emission Calculation:	Not reported
Below Threshold:	Not reported
Not Emitted:	Not reported
Percent Control Efficiency:	Not reported
Primary Control:	Not reported
Secondary Control:	Not reported
Emission Comment:	Not reported
Facility ID:	110037
Facility Name:	FPL LAUDERDALE POWER PLANT (PFL)
Facility Status:	A
Owner Name:	FLORIDA POWER & LIGHT COMPANY
Type:	Not reported
CO:	Not reported
NOX:	Not reported
PM10:	Not reported
SO2:	Not reported
VOC:	Not reported
Facilitiy Office:	SEBR
Title V:	110037
EU Description:	Simple cycle combustion turbine electric generator (Unit 6D)
EU ID:	48
EU Status:	Not reported
SCC:	Not reported
Pollutant:	H151

FPL LAUDERDALE POWER PLANT (PFL) (Continued) **S107677546**

Annual Emission:	0.000819
Emission Method:	3B
Emission Factor:	Not reported
Emission Calculation:	Not reported
Below Threshold:	Not reported
Not Emitted:	Not reported
Percent Control Efficiency:	Not reported
Primary Control:	Not reported
Secondary Control:	Not reported
Emission Comment:	Not reported
Facility ID:	110037
Facility Name:	FPL LAUDERDALE POWER PLANT (PFL)
Facility Status:	A
Owner Name:	FLORIDA POWER & LIGHT COMPANY
Type:	Not reported
CO:	Not reported
NOX:	Not reported
PM10:	Not reported
SO2:	Not reported
VOC:	Not reported
Facilitiy Office:	SEBR
Title V:	110037
EU Description:	Simple cycle combustion turbine electric generator (Unit 6D)
EU ID:	48
EU Status:	Not reported
SCC:	Not reported
Pollutant:	H169
Annual Emission:	0.048382
Emission Method:	3B
Emission Factor:	Not reported
Emission Calculation:	Not reported
Below Threshold:	Not reported
Not Emitted:	Not reported
Percent Control Efficiency:	Not reported
Primary Control:	Not reported
Secondary Control:	Not reported
Emission Comment:	Not reported
Facility ID:	110037
Facility Name:	FPL LAUDERDALE POWER PLANT (PFL)
Facility Status:	A
Owner Name:	FLORIDA POWER & LIGHT COMPANY
Type:	Not reported
CO:	Not reported
NOX:	Not reported
PM10:	Not reported
SO2:	Not reported
VOC:	Not reported
Facilitiy Office:	SEBR
Title V:	110037
EU Description:	Simple cycle combustion turbine electric generator (Unit 6D)
EU ID:	48
EU Status:	Not reported
SCC:	Not reported
Pollutant:	H017
Annual Emission:	0.004565

FPL LAUDERDALE POWER PLANT (PFL) (Continued) **S107677546**

Emission Method:	3B
Emission Factor:	Not reported
Emission Calculation:	Not reported
Below Threshold:	Not reported
Not Emitted:	Not reported
Percent Control Efficiency:	Not reported
Primary Control:	Not reported
Secondary Control:	Not reported
Emission Comment:	Not reported
Facility ID:	110037
Facility Name:	FPL LAUDERDALE POWER PLANT (PFL)
Facility Status:	A
Owner Name:	FLORIDA POWER & LIGHT COMPANY
Type:	Not reported
CO:	Not reported
NOX:	Not reported
PM10:	Not reported
SO2:	Not reported
VOC:	Not reported
Facilitiy Office:	SEBR
Title V:	110037
EU Description:	Simple cycle combustion turbine electric generator (Unit 6D)
EU ID:	48
EU Status:	Not reported
SCC:	Not reported
Pollutant:	H132
Annual Emission:	0.000547
Emission Method:	3B
Emission Factor:	Not reported
Emission Calculation:	Not reported
Below Threshold:	Not reported
Not Emitted:	Not reported
Percent Control Efficiency:	Not reported
Primary Control:	Not reported
Secondary Control:	Not reported
Emission Comment:	Not reported
Facility ID:	110037
Facility Name:	FPL LAUDERDALE POWER PLANT (PFL)
Facility Status:	A
Owner Name:	FLORIDA POWER & LIGHT COMPANY
Type:	Not reported
CO:	Not reported
NOX:	Not reported
PM10:	Not reported
SO2:	Not reported
VOC:	Not reported
Facilitiy Office:	SEBR
Title V:	110037
EU Description:	Simple cycle combustion turbine electric generator (Unit 6D)
EU ID:	48
EU Status:	Not reported
SCC:	Not reported
Pollutant:	PM
Annual Emission:	0.885098
Emission Method:	3B

FPL LAUDERDALE POWER PLANT (PFL) (Continued) **S107677546**

Emission Factor:	Not reported
Emission Calculation:	Not reported
Below Threshold:	Not reported
Not Emitted:	Not reported
Percent Control Efficiency:	Not reported
Primary Control:	Not reported
Secondary Control:	Not reported
Emission Comment:	Not reported
Facility ID:	110037
Facility Name:	FPL LAUDERDALE POWER PLANT (PFL)
Facility Status:	A
Owner Name:	FLORIDA POWER & LIGHT COMPANY
Type:	Not reported
CO:	Not reported
NOX:	Not reported
PM10:	Not reported
SO2:	Not reported
VOC:	Not reported
Facilitiy Office:	SEBR
Title V:	110037
EU Description:	Simple cycle combustion turbine electric generator (Unit 6D)
EU ID:	48
EU Status:	Not reported
SCC:	Not reported
Pollutant:	HAPS
Annual Emission:	0.151601
Emission Method:	3A
Emission Factor:	Not reported
Emission Calculation:	Not reported
Below Threshold:	Not reported
Not Emitted:	Not reported
Percent Control Efficiency:	Not reported
Primary Control:	Not reported
Secondary Control:	Not reported
Emission Comment:	Not reported
Facility ID:	110037
Facility Name:	FPL LAUDERDALE POWER PLANT (PFL)
Facility Status:	A
Owner Name:	FLORIDA POWER & LIGHT COMPANY
Type:	Not reported
CO:	Not reported
NOX:	Not reported
PM10:	Not reported
SO2:	Not reported
VOC:	Not reported
Facilitiy Office:	SEBR
Title V:	110037
EU Description:	Simple cycle combustion turbine electric generator (Unit 6D)
EU ID:	48
EU Status:	Not reported
SCC:	Not reported
Pollutant:	H095
Annual Emission:	0.031806
Emission Method:	3A
Emission Factor:	Not reported

FPL LAUDERDALE POWER PLANT (PFL) (Continued) **S107677546**

Emission Calculation:	Not reported
Below Threshold:	Not reported
Not Emitted:	Not reported
Percent Control Efficiency:	Not reported
Primary Control:	Not reported
Secondary Control:	Not reported
Emission Comment:	Not reported
Facility ID:	110037
Facility Name:	FPL LAUDERDALE POWER PLANT (PFL)
Facility Status:	A
Owner Name:	FLORIDA POWER & LIGHT COMPANY
Type:	Not reported
CO:	Not reported
NOX:	Not reported
PM10:	Not reported
SO2:	Not reported
VOC:	Not reported
Facilitiy Office:	SEBR
Title V:	110037
EU Description:	Simple cycle combustion turbine electric generator (Unit 6D)
EU ID:	48
EU Status:	Not reported
SCC:	Not reported
Pollutant:	H186
Annual Emission:	0.023819
Emission Method:	3B
Emission Factor:	Not reported
Emission Calculation:	Not reported
Below Threshold:	Not reported
Not Emitted:	Not reported
Percent Control Efficiency:	Not reported
Primary Control:	Not reported
Secondary Control:	Not reported
Emission Comment:	Not reported
Facility ID:	110037
Facility Name:	FPL LAUDERDALE POWER PLANT (PFL)
Facility Status:	A
Owner Name:	FLORIDA POWER & LIGHT COMPANY
Type:	Not reported
CO:	Not reported
NOX:	Not reported
PM10:	Not reported
SO2:	Not reported
VOC:	Not reported
Facilitiy Office:	SEBR
Title V:	110037
EU Description:	Simple cycle combustion turbine electric generator (Unit 6D)
EU ID:	48
EU Status:	Not reported
SCC:	Not reported
Pollutant:	CO2E
Annual Emission:	46285.23
Emission Method:	3B
Emission Factor:	Not reported
Emission Calculation:	Not reported

FPL LAUDERDALE POWER PLANT (PFL) (Continued) **S107677546**

Below Threshold:	Not reported
Not Emitted:	Not reported
Percent Control Efficiency:	Not reported
Primary Control:	Not reported
Secondary Control:	Not reported
Emission Comment:	Not reported
Facility ID:	110037
Facility Name:	FPL LAUDERDALE POWER PLANT (PFL)
Facility Status:	A
Owner Name:	FLORIDA POWER & LIGHT COMPANY
Type:	Not reported
CO:	Not reported
NOX:	Not reported
PM10:	Not reported
SO2:	Not reported
VOC:	Not reported
Facilitiy Office:	SEBR
Title V:	110037
EU Description:	Simple cycle combustion turbine electric generator (Unit 6E)
EU ID:	49
EU Status:	Not reported
SCC:	Not reported
Pollutant:	H006
Annual Emission:	0.00228
Emission Method:	3B
Emission Factor:	Not reported
Emission Calculation:	Not reported
Below Threshold:	Not reported
Not Emitted:	Not reported
Percent Control Efficiency:	Not reported
Primary Control:	Not reported
Secondary Control:	Not reported
Emission Comment:	Not reported
Facility ID:	110037
Facility Name:	FPL LAUDERDALE POWER PLANT (PFL)
Facility Status:	A
Owner Name:	FLORIDA POWER & LIGHT COMPANY
Type:	Not reported
CO:	Not reported
NOX:	Not reported
PM10:	Not reported
SO2:	Not reported
VOC:	Not reported
Facilitiy Office:	SEBR
Title V:	110037
EU Description:	Simple cycle combustion turbine electric generator (Unit 6E)
EU ID:	49
EU Status:	Not reported
SCC:	Not reported
Pollutant:	H151
Annual Emission:	0.000784
Emission Method:	3B
Emission Factor:	Not reported
Emission Calculation:	Not reported
Below Threshold:	Not reported

FPL LAUDERDALE POWER PLANT (PFL) (Continued) **S107677546**

Not Emitted:	Not reported
Percent Control Efficiency:	Not reported
Primary Control:	Not reported
Secondary Control:	Not reported
Emission Comment:	Not reported
Facility ID:	110037
Facility Name:	FPL LAUDERDALE POWER PLANT (PFL)
Facility Status:	A
Owner Name:	FLORIDA POWER & LIGHT COMPANY
Type:	Not reported
CO:	Not reported
NOX:	Not reported
PM10:	Not reported
SO2:	Not reported
VOC:	Not reported
Facilitiy Office:	SEBR
Title V:	110037
EU Description:	Simple cycle combustion turbine electric generator (Unit 6E)
EU ID:	49
EU Status:	Not reported
SCC:	Not reported
Pollutant:	H026
Annual Emission:	0.000179
Emission Method:	3A
Emission Factor:	Not reported
Emission Calculation:	Not reported
Below Threshold:	Not reported
Not Emitted:	Not reported
Percent Control Efficiency:	Not reported
Primary Control:	Not reported
Secondary Control:	Not reported
Emission Comment:	Not reported
Facility ID:	110037
Facility Name:	FPL LAUDERDALE POWER PLANT (PFL)
Facility Status:	A
Owner Name:	FLORIDA POWER & LIGHT COMPANY
Type:	Not reported
CO:	Not reported
NOX:	Not reported
PM10:	Not reported
SO2:	Not reported
VOC:	Not reported
Facilitiy Office:	SEBR
Title V:	110037
EU Description:	Simple cycle combustion turbine electric generator (Unit 6E)
EU ID:	49
EU Status:	Not reported
SCC:	Not reported
Pollutant:	NOX
Annual Emission:	14.1
Emission Method:	1A
Emission Factor:	Not reported
Emission Calculation:	Not reported
Below Threshold:	Not reported
Not Emitted:	Not reported

FPL LAUDERDALE POWER PLANT (PFL) (Continued) **S107677546**

Percent Control Efficiency:	Not reported
Primary Control:	Not reported
Secondary Control:	Not reported
Emission Comment:	Not reported
Facility ID:	110037
Facility Name:	FPL LAUDERDALE POWER PLANT (PFL)
Facility Status:	A
Owner Name:	FLORIDA POWER & LIGHT COMPANY
Type:	Not reported
CO:	Not reported
NOX:	Not reported
PM10:	Not reported
SO2:	Not reported
VOC:	Not reported
Facilitiy Office:	SEBR
Title V:	110037
EU Description:	Simple cycle combustion turbine electric generator (Unit 6E)
EU ID:	49
EU Status:	Not reported
SCC:	Not reported
Pollutant:	HAPS
Annual Emission:	0.144904
Emission Method:	3A
Emission Factor:	Not reported
Emission Calculation:	Not reported
Below Threshold:	Not reported
Not Emitted:	Not reported
Percent Control Efficiency:	Not reported
Primary Control:	Not reported
Secondary Control:	Not reported
Emission Comment:	Not reported
Facility ID:	110037
Facility Name:	FPL LAUDERDALE POWER PLANT (PFL)
Facility Status:	A
Owner Name:	FLORIDA POWER & LIGHT COMPANY
Type:	Not reported
CO:	Not reported
NOX:	Not reported
PM10:	Not reported
SO2:	Not reported
VOC:	Not reported
Facilitiy Office:	SEBR
Title V:	110037
EU Description:	Simple cycle combustion turbine electric generator (Unit 6E)
EU ID:	49
EU Status:	Not reported
SCC:	Not reported
Pollutant:	PM
Annual Emission:	0.837929
Emission Method:	3B
Emission Factor:	Not reported
Emission Calculation:	Not reported
Below Threshold:	Not reported
Not Emitted:	Not reported
Percent Control Efficiency:	Not reported

FPL LAUDERDALE POWER PLANT (PFL) (Continued) **S107677546**

Primary Control:	Not reported
Secondary Control:	Not reported
Emission Comment:	Not reported
Facility ID:	110037
Facility Name:	FPL LAUDERDALE POWER PLANT (PFL)
Facility Status:	A
Owner Name:	FLORIDA POWER & LIGHT COMPANY
Type:	Not reported
CO:	Not reported
NOX:	Not reported
PM10:	Not reported
SO2:	Not reported
VOC:	Not reported
Facilitiy Office:	SEBR
Title V:	110037
EU Description:	Simple cycle combustion turbine electric generator (Unit 6E)
EU ID:	49
EU Status:	Not reported
SCC:	Not reported
Pollutant:	H085
Annual Emission:	0.011399
Emission Method:	3B
Emission Factor:	Not reported
Emission Calculation:	Not reported
Below Threshold:	Not reported
Not Emitted:	Not reported
Percent Control Efficiency:	Not reported
Primary Control:	Not reported
Secondary Control:	Not reported
Emission Comment:	Not reported
Facility ID:	110037
Facility Name:	FPL LAUDERDALE POWER PLANT (PFL)
Facility Status:	A
Owner Name:	FLORIDA POWER & LIGHT COMPANY
Type:	Not reported
CO:	Not reported
NOX:	Not reported
PM10:	Not reported
SO2:	Not reported
VOC:	Not reported
Facilitiy Office:	SEBR
Title V:	110037
EU Description:	Simple cycle combustion turbine electric generator (Unit 6E)
EU ID:	49
EU Status:	Not reported
SCC:	Not reported
Pollutant:	CO
Annual Emission:	0.909322
Emission Method:	3A
Emission Factor:	Not reported
Emission Calculation:	Not reported
Below Threshold:	Not reported
Not Emitted:	Not reported
Percent Control Efficiency:	Not reported
Primary Control:	Not reported

FPL LAUDERDALE POWER PLANT (PFL) (Continued) **S107677546**

Secondary Control:	Not reported
Emission Comment:	Not reported
Facility ID:	110037
Facility Name:	FPL LAUDERDALE POWER PLANT (PFL)
Facility Status:	A
Owner Name:	FLORIDA POWER & LIGHT COMPANY
Type:	Not reported
CO:	Not reported
NOX:	Not reported
PM10:	Not reported
SO2:	Not reported
VOC:	Not reported
Facilitiy Office:	SEBR
Title V:	110037
EU Description:	Simple cycle combustion turbine electric generator (Unit 6E)
EU ID:	49
EU Status:	Not reported
SCC:	Not reported
Pollutant:	PB
Annual Emission:	0.000524
Emission Method:	3B
Emission Factor:	Not reported
Emission Calculation:	Not reported
Below Threshold:	Not reported
Not Emitted:	Not reported
Percent Control Efficiency:	Not reported
Primary Control:	Not reported
Secondary Control:	Not reported
Emission Comment:	Not reported
Facility ID:	110037
Facility Name:	FPL LAUDERDALE POWER PLANT (PFL)
Facility Status:	A
Owner Name:	FLORIDA POWER & LIGHT COMPANY
Type:	Not reported
CO:	Not reported
NOX:	Not reported
PM10:	Not reported
SO2:	Not reported
VOC:	Not reported
Facilitiy Office:	SEBR
Title V:	110037
EU Description:	Simple cycle combustion turbine electric generator (Unit 6E)
EU ID:	49
EU Status:	Not reported
SCC:	Not reported
Pollutant:	H186
Annual Emission:	0.022799
Emission Method:	3B
Emission Factor:	Not reported
Emission Calculation:	Not reported
Below Threshold:	Not reported
Not Emitted:	Not reported
Percent Control Efficiency:	Not reported
Primary Control:	Not reported
Secondary Control:	Not reported

FPL LAUDERDALE POWER PLANT (PFL) (Continued) **S107677546**

Emission Comment:	Not reported
Facility ID:	110037
Facility Name:	FPL LAUDERDALE POWER PLANT (PFL)
Facility Status:	A
Owner Name:	FLORIDA POWER & LIGHT COMPANY
Type:	Not reported
CO:	Not reported
NOX:	Not reported
PM10:	Not reported
SO2:	Not reported
VOC:	Not reported
Facilitiy Office:	SEBR
Title V:	110037
EU Description:	Simple cycle combustion turbine electric generator (Unit 6E)
EU ID:	49
EU Status:	Not reported
SCC:	Not reported
Pollutant:	PM10
Annual Emission:	0.83156
Emission Method:	3B
Emission Factor:	Not reported
Emission Calculation:	Not reported
Below Threshold:	Not reported
Not Emitted:	Not reported
Percent Control Efficiency:	Not reported
Primary Control:	Not reported
Secondary Control:	Not reported
Emission Comment:	Not reported
Facility ID:	110037
Facility Name:	FPL LAUDERDALE POWER PLANT (PFL)
Facility Status:	A
Owner Name:	FLORIDA POWER & LIGHT COMPANY
Type:	Not reported
CO:	Not reported
NOX:	Not reported
PM10:	Not reported
SO2:	Not reported
VOC:	Not reported
Facilitiy Office:	SEBR
Title V:	110037
EU Description:	Simple cycle combustion turbine electric generator (Unit 6E)
EU ID:	49
EU Status:	Not reported
SCC:	Not reported
Pollutant:	CO2E
Annual Emission:	43981.3
Emission Method:	3B
Emission Factor:	Not reported
Emission Calculation:	Not reported
Below Threshold:	Not reported
Not Emitted:	Not reported
Percent Control Efficiency:	Not reported
Primary Control:	Not reported
Secondary Control:	Not reported
Emission Comment:	Not reported

FPL LAUDERDALE POWER PLANT (PFL) (Continued) **S107677546**

Facility ID:	110037
Facility Name:	FPL LAUDERDALE POWER PLANT (PFL)
Facility Status:	A
Owner Name:	FLORIDA POWER & LIGHT COMPANY
Type:	Not reported
CO:	Not reported
NOX:	Not reported
PM10:	Not reported
SO2:	Not reported
VOC:	Not reported
Facilitiy Office:	SEBR
Title V:	110037
EU Description:	Simple cycle combustion turbine electric generator (Unit 6E)
EU ID:	49
EU Status:	Not reported
SCC:	Not reported
Pollutant:	SO2
Annual Emission:	0
Emission Method:	1A
Emission Factor:	Not reported
Emission Calculation:	Not reported
Below Threshold:	Not reported
Not Emitted:	Not reported
Percent Control Efficiency:	Not reported
Primary Control:	Not reported
Secondary Control:	Not reported
Emission Comment:	Not reported

Facility ID:	110037
Facility Name:	FPL LAUDERDALE POWER PLANT (PFL)
Facility Status:	A
Owner Name:	FLORIDA POWER & LIGHT COMPANY
Type:	Not reported
CO:	Not reported
NOX:	Not reported
PM10:	Not reported
SO2:	Not reported
VOC:	Not reported
Facilitiy Office:	SEBR
Title V:	110037
EU Description:	Simple cycle combustion turbine electric generator (Unit 6E)
EU ID:	49
EU Status:	Not reported
SCC:	Not reported
Pollutant:	H169
Annual Emission:	0.04631
Emission Method:	3B
Emission Factor:	Not reported
Emission Calculation:	Not reported
Below Threshold:	Not reported
Not Emitted:	Not reported
Percent Control Efficiency:	Not reported
Primary Control:	Not reported
Secondary Control:	Not reported
Emission Comment:	Not reported

Facility ID:	110037

FPL LAUDERDALE POWER PLANT (PFL) (Continued) **S107677546**

Facility Name:	FPL LAUDERDALE POWER PLANT (PFL)
Facility Status:	A
Owner Name:	FLORIDA POWER & LIGHT COMPANY
Type:	Not reported
CO:	Not reported
NOX:	Not reported
PM10:	Not reported
SO2:	Not reported
VOC:	Not reported
Facilitiy Office:	SEBR
Title V:	110037
EU Description:	Simple cycle combustion turbine electric generator (Unit 6E)
EU ID:	49
EU Status:	Not reported
SCC:	Not reported
Pollutant:	H017
Annual Emission:	0.004365
Emission Method:	3A
Emission Factor:	Not reported
Emission Calculation:	Not reported
Below Threshold:	Not reported
Not Emitted:	Not reported
Percent Control Efficiency:	Not reported
Primary Control:	Not reported
Secondary Control:	Not reported
Emission Comment:	Not reported

Facility ID:	110037
Facility Name:	FPL LAUDERDALE POWER PLANT (PFL)
Facility Status:	A
Owner Name:	FLORIDA POWER & LIGHT COMPANY
Type:	Not reported
CO:	Not reported
NOX:	Not reported
PM10:	Not reported
SO2:	Not reported
VOC:	Not reported
Facilitiy Office:	SEBR
Title V:	110037
EU Description:	Simple cycle combustion turbine electric generator (Unit 6E)
EU ID:	49
EU Status:	Not reported
SCC:	Not reported
Pollutant:	H001
Annual Emission:	0.014249
Emission Method:	3B
Emission Factor:	Not reported
Emission Calculation:	Not reported
Below Threshold:	Not reported
Not Emitted:	Not reported
Percent Control Efficiency:	Not reported
Primary Control:	Not reported
Secondary Control:	Not reported
Emission Comment:	Not reported

Facility ID:	110037
Facility Name:	FPL LAUDERDALE POWER PLANT (PFL)

FPL LAUDERDALE POWER PLANT (PFL) (Continued) **S107677546**

Facility Status:	A
Owner Name:	FLORIDA POWER & LIGHT COMPANY
Type:	Not reported
CO:	Not reported
NOX:	Not reported
PM10:	Not reported
SO2:	Not reported
VOC:	Not reported
Facilitiy Office:	SEBR
Title V:	110037
EU Description:	Simple cycle combustion turbine electric generator (Unit 6E)
EU ID:	49
EU Status:	Not reported
SCC:	Not reported
Pollutant:	H132
Annual Emission:	0.00052
Emission Method:	3A
Emission Factor:	Not reported
Emission Calculation:	Not reported
Below Threshold:	Not reported
Not Emitted:	Not reported
Percent Control Efficiency:	Not reported
Primary Control:	Not reported
Secondary Control:	Not reported
Emission Comment:	Not reported

Facility ID:	110037
Facility Name:	FPL LAUDERDALE POWER PLANT (PFL)
Facility Status:	A
Owner Name:	FLORIDA POWER & LIGHT COMPANY
Type:	Not reported
CO:	Not reported
NOX:	Not reported
PM10:	Not reported
SO2:	Not reported
VOC:	Not reported
Facilitiy Office:	SEBR
Title V:	110037
EU Description:	Simple cycle combustion turbine electric generator (Unit 6E)
EU ID:	49
EU Status:	Not reported
SCC:	Not reported
Pollutant:	PM2.5
Annual Emission:	0.82182
Emission Method:	3B
Emission Factor:	Not reported
Emission Calculation:	Not reported
Below Threshold:	Not reported
Not Emitted:	Not reported
Percent Control Efficiency:	Not reported
Primary Control:	Not reported
Secondary Control:	Not reported
Emission Comment:	Not reported

Facility ID:	110037
Facility Name:	FPL LAUDERDALE POWER PLANT (PFL)
Facility Status:	A

FPL LAUDERDALE POWER PLANT (PFL) (Continued) **S107677546**

Owner Name:	FLORIDA POWER & LIGHT COMPANY
Type:	Not reported
CO:	Not reported
NOX:	Not reported
PM10:	Not reported
SO2:	Not reported
VOC:	Not reported
Facilitiy Office:	SEBR
Title V:	110037
EU Description:	Simple cycle combustion turbine electric generator (Unit 6E)
EU ID:	49
EU Status:	Not reported
SCC:	Not reported
Pollutant:	SAM
Annual Emission:	0.210434
Emission Method:	3A
Emission Factor:	Not reported
Emission Calculation:	Not reported
Below Threshold:	Not reported
Not Emitted:	Not reported
Percent Control Efficiency:	Not reported
Primary Control:	Not reported
Secondary Control:	Not reported
Emission Comment:	Not reported

Facility ID:	110037
Facility Name:	FPL LAUDERDALE POWER PLANT (PFL)
Facility Status:	A
Owner Name:	FLORIDA POWER & LIGHT COMPANY
Type:	Not reported
CO:	Not reported
NOX:	Not reported
PM10:	Not reported
SO2:	Not reported
VOC:	Not reported
Facilitiy Office:	SEBR
Title V:	110037
EU Description:	Simple cycle combustion turbine electric generator (Unit 6E)
EU ID:	49
EU Status:	Not reported
SCC:	Not reported
Pollutant:	H095
Annual Emission:	0.030302
Emission Method:	3A
Emission Factor:	Not reported
Emission Calculation:	Not reported
Below Threshold:	Not reported
Not Emitted:	Not reported
Percent Control Efficiency:	Not reported
Primary Control:	Not reported
Secondary Control:	Not reported
Emission Comment:	Not reported

Facility ID:	110037
Facility Name:	FPL LAUDERDALE POWER PLANT (PFL)
Facility Status:	A
Owner Name:	FLORIDA POWER & LIGHT COMPANY

FPL LAUDERDALE POWER PLANT (PFL) (Continued) **S107677546**

Type:	Not reported
CO:	Not reported
NOX:	Not reported
PM10:	Not reported
SO2:	Not reported
VOC:	Not reported
Facilitiy Office:	SEBR
Title V:	110037
EU Description:	Simple cycle combustion turbine electric generator (Unit 6E)
EU ID:	49
EU Status:	Not reported
SCC:	Not reported
Pollutant:	VOC
Annual Emission:	0.144381
Emission Method:	3A
Emission Factor:	Not reported
Emission Calculation:	Not reported
Below Threshold:	Not reported
Not Emitted:	Not reported
Percent Control Efficiency:	Not reported
Primary Control:	Not reported
Secondary Control:	Not reported
Emission Comment:	Not reported

Facility ID:	110037
Facility Name:	FPL LAUDERDALE POWER PLANT (PFL)
Facility Status:	A
Owner Name:	FLORIDA POWER & LIGHT COMPANY
Type:	Not reported
CO:	Not reported
NOX:	Not reported
PM10:	Not reported
SO2:	Not reported
VOC:	Not reported
Facilitiy Office:	SEBR
Title V:	110037
EU Description:	One Nominal 160 HP Emergency Fire Pump Engine
EU ID:	51
EU Status:	Not reported
SCC:	Not reported
Pollutant:	PM
Annual Emission:	7.8e-005
Emission Method:	3A
Emission Factor:	Not reported
Emission Calculation:	Not reported
Below Threshold:	Not reported
Not Emitted:	Not reported
Percent Control Efficiency:	Not reported
Primary Control:	Not reported
Secondary Control:	Not reported
Emission Comment:	Not reported

Facility ID:	110037
Facility Name:	FPL LAUDERDALE POWER PLANT (PFL)
Facility Status:	A
Owner Name:	FLORIDA POWER & LIGHT COMPANY
Type:	Not reported

FPL LAUDERDALE POWER PLANT (PFL) (Continued) **S107677546**

CO:	Not reported
NOX:	Not reported
PM10:	Not reported
SO2:	Not reported
VOC:	Not reported
Facilitiy Office:	SEBR
Title V:	110037
EU Description:	One Nominal 160 HP Emergency Fire Pump Engine
EU ID:	51
EU Status:	Not reported
SCC:	Not reported
Pollutant:	NMHC+NOX
Annual Emission:	0.001058
Emission Method:	3A
Emission Factor:	Not reported
Emission Calculation:	Not reported
Below Threshold:	Not reported
Not Emitted:	Not reported
Percent Control Efficiency:	Not reported
Primary Control:	Not reported
Secondary Control:	Not reported
Emission Comment:	Not reported

Facility ID:	110037
Facility Name:	FPL LAUDERDALE POWER PLANT (PFL)
Facility Status:	A
Owner Name:	FLORIDA POWER & LIGHT COMPANY
Type:	Not reported
CO:	Not reported
NOX:	Not reported
PM10:	Not reported
SO2:	Not reported
VOC:	Not reported
Facilitiy Office:	SEBR
Title V:	110037
EU Description:	One Nominal 160 HP Emergency Fire Pump Engine
EU ID:	51
EU Status:	Not reported
SCC:	Not reported
Pollutant:	PM2.5
Annual Emission:	7.8e-005
Emission Method:	3A
Emission Factor:	Not reported
Emission Calculation:	Not reported
Below Threshold:	Not reported
Not Emitted:	Not reported
Percent Control Efficiency:	Not reported
Primary Control:	Not reported
Secondary Control:	Not reported
Emission Comment:	Not reported

Facility ID:	110037
Facility Name:	FPL LAUDERDALE POWER PLANT (PFL)
Facility Status:	A
Owner Name:	FLORIDA POWER & LIGHT COMPANY
Type:	Not reported
CO:	Not reported

FPL LAUDERDALE POWER PLANT (PFL) (Continued) **S107677546**

NOX:	Not reported
PM10:	Not reported
SO2:	Not reported
VOC:	Not reported
Facilitiy Office:	SEBR
Title V:	110037
EU Description:	One Nominal 160 HP Emergency Fire Pump Engine
EU ID:	51
EU Status:	Not reported
SCC:	Not reported
Pollutant:	SO2
Annual Emission:	0.000506
Emission Method:	3B
Emission Factor:	Not reported
Emission Calculation:	Not reported
Below Threshold:	Not reported
Not Emitted:	Not reported
Percent Control Efficiency:	Not reported
Primary Control:	Not reported
Secondary Control:	Not reported
Emission Comment:	Not reported

Facility ID:	110037
Facility Name:	FPL LAUDERDALE POWER PLANT (PFL)
Facility Status:	A
Owner Name:	FLORIDA POWER & LIGHT COMPANY
Type:	Not reported
CO:	Not reported
NOX:	Not reported
PM10:	Not reported
SO2:	Not reported
VOC:	Not reported
Facilitiy Office:	SEBR
Title V:	110037
EU Description:	One Nominal 160 HP Emergency Fire Pump Engine
EU ID:	51
EU Status:	Not reported
SCC:	Not reported
Pollutant:	CO
Annual Emission:	0.001305
Emission Method:	3A
Emission Factor:	Not reported
Emission Calculation:	Not reported
Below Threshold:	Not reported
Not Emitted:	Not reported
Percent Control Efficiency:	Not reported
Primary Control:	Not reported
Secondary Control:	Not reported
Emission Comment:	Not reported

Facility ID:	110037
Facility Name:	FPL LAUDERDALE POWER PLANT (PFL)
Facility Status:	A
Owner Name:	FLORIDA POWER & LIGHT COMPANY
Type:	Not reported
CO:	Not reported
NOX:	Not reported

FPL LAUDERDALE POWER PLANT (PFL) (Continued) **S107677546**

PM10:	Not reported
SO2:	Not reported
VOC:	Not reported
Facilitiy Office:	SEBR
Title V:	110037
EU Description:	One Nominal 160 HP Emergency Fire Pump Engine
EU ID:	51
EU Status:	Not reported
SCC:	Not reported
Pollutant:	PM10
Annual Emission:	7.8e-005
Emission Method:	3A
Emission Factor:	Not reported
Emission Calculation:	Not reported
Below Threshold:	Not reported
Not Emitted:	Not reported
Percent Control Efficiency:	Not reported
Primary Control:	Not reported
Secondary Control:	Not reported
Emission Comment:	Not reported

Facility ID:	110037
Facility Name:	FPL LAUDERDALE POWER PLANT (PFL)
Facility Status:	A
Owner Name:	FLORIDA POWER & LIGHT COMPANY
Type:	Not reported
CO:	Not reported
NOX:	Not reported
PM10:	Not reported
SO2:	Not reported
VOC:	Not reported
Facilitiy Office:	SEBR
Title V:	110037
EU Description:	One Nominal 160 HP Emergency Fire Pump Engine
EU ID:	51
EU Status:	Not reported
SCC:	Not reported
Pollutant:	VOC
Annual Emission:	0.000629
Emission Method:	3B
Emission Factor:	Not reported
Emission Calculation:	Not reported
Below Threshold:	Not reported
Not Emitted:	Not reported
Percent Control Efficiency:	Not reported
Primary Control:	Not reported
Secondary Control:	Not reported
Emission Comment:	Not reported

Facility ID:	110037
Facility Name:	FPL LAUDERDALE POWER PLANT (PFL)
Facility Status:	A
Owner Name:	FLORIDA POWER & LIGHT COMPANY
Type:	Not reported
CO:	Not reported
NOX:	Not reported
PM10:	Not reported

FPL LAUDERDALE POWER PLANT (PFL) (Continued) **S107677546**

SO2:	Not reported
VOC:	Not reported
Facilitiy Office:	SEBR
Title V:	110037
EU Description:	Simple cycle combustion turbine electric generator (Unit 6A)
EU ID:	53
EU Status:	Not reported
SCC:	Not reported
Pollutant:	PM
Annual Emission:	0.752489
Emission Method:	3B
Emission Factor:	Not reported
Emission Calculation:	Not reported
Below Threshold:	Not reported
Not Emitted:	Not reported
Percent Control Efficiency:	Not reported
Primary Control:	Not reported
Secondary Control:	Not reported
Emission Comment:	Not reported

Facility ID:	110037
Facility Name:	FPL LAUDERDALE POWER PLANT (PFL)
Facility Status:	A
Owner Name:	FLORIDA POWER & LIGHT COMPANY
Type:	Not reported
CO:	Not reported
NOX:	Not reported
PM10:	Not reported
SO2:	Not reported
VOC:	Not reported
Facilitiy Office:	SEBR
Title V:	110037
EU Description:	Simple cycle combustion turbine electric generator (Unit 6A)
EU ID:	53
EU Status:	Not reported
SCC:	Not reported
Pollutant:	H132
Annual Emission:	0.000488
Emission Method:	3A
Emission Factor:	Not reported
Emission Calculation:	Not reported
Below Threshold:	Not reported
Not Emitted:	Not reported
Percent Control Efficiency:	Not reported
Primary Control:	Not reported
Secondary Control:	Not reported
Emission Comment:	Not reported

Facility ID:	110037
Facility Name:	FPL LAUDERDALE POWER PLANT (PFL)
Facility Status:	A
Owner Name:	FLORIDA POWER & LIGHT COMPANY
Type:	Not reported
CO:	Not reported
NOX:	Not reported
PM10:	Not reported
SO2:	Not reported

FPL LAUDERDALE POWER PLANT (PFL) (Continued) **S107677546**

VOC:	Not reported
Facilitiy Office:	SEBR
Title V:	110037
EU Description:	Simple cycle combustion turbine electric generator (Unit 6A)
EU ID:	53
EU Status:	Not reported
SCC:	Not reported
Pollutant:	H095
Annual Emission:	0.028941
Emission Method:	3A
Emission Factor:	Not reported
Emission Calculation:	Not reported
Below Threshold:	Not reported
Not Emitted:	Not reported
Percent Control Efficiency:	Not reported
Primary Control:	Not reported
Secondary Control:	Not reported
Emission Comment:	Not reported

Facility ID:	110037
Facility Name:	FPL LAUDERDALE POWER PLANT (PFL)
Facility Status:	A
Owner Name:	FLORIDA POWER & LIGHT COMPANY
Type:	Not reported
CO:	Not reported
NOX:	Not reported
PM10:	Not reported
SO2:	Not reported
VOC:	Not reported
Facilitiy Office:	SEBR
Title V:	110037
EU Description:	Simple cycle combustion turbine electric generator (Unit 6A)
EU ID:	53
EU Status:	Not reported
SCC:	Not reported
Pollutant:	H169
Annual Emission:	0.045827
Emission Method:	3B
Emission Factor:	Not reported
Emission Calculation:	Not reported
Below Threshold:	Not reported
Not Emitted:	Not reported
Percent Control Efficiency:	Not reported
Primary Control:	Not reported
Secondary Control:	Not reported
Emission Comment:	Not reported

Facility ID:	110037
Facility Name:	FPL LAUDERDALE POWER PLANT (PFL)
Facility Status:	A
Owner Name:	FLORIDA POWER & LIGHT COMPANY
Type:	Not reported
CO:	Not reported
NOX:	Not reported
PM10:	Not reported
SO2:	Not reported
VOC:	Not reported

FPL LAUDERDALE POWER PLANT (PFL) (Continued) **S107677546**

Facilitiy Office:	SEBR
Title V:	110037
EU Description:	Simple cycle combustion turbine electric generator (Unit 6A)
EU ID:	53
EU Status:	Not reported
SCC:	Not reported
Pollutant:	PM10
Annual Emission:	0.749219
Emission Method:	3B
Emission Factor:	Not reported
Emission Calculation:	Not reported
Below Threshold:	Not reported
Not Emitted:	Not reported
Percent Control Efficiency:	Not reported
Primary Control:	Not reported
Secondary Control:	Not reported
Emission Comment:	Not reported

Facility ID:	110037
Facility Name:	FPL LAUDERDALE POWER PLANT (PFL)
Facility Status:	A
Owner Name:	FLORIDA POWER & LIGHT COMPANY
Type:	Not reported
CO:	Not reported
NOX:	Not reported
PM10:	Not reported
SO2:	Not reported
VOC:	Not reported
Facilitiy Office:	SEBR
Title V:	110037
EU Description:	Simple cycle combustion turbine electric generator (Unit 6A)
EU ID:	53
EU Status:	Not reported
SCC:	Not reported
Pollutant:	PM2.5
Annual Emission:	0.744219
Emission Method:	3B
Emission Factor:	Not reported
Emission Calculation:	Not reported
Below Threshold:	Not reported
Not Emitted:	Not reported
Percent Control Efficiency:	Not reported
Primary Control:	Not reported
Secondary Control:	Not reported
Emission Comment:	Not reported

Facility ID:	110037
Facility Name:	FPL LAUDERDALE POWER PLANT (PFL)
Facility Status:	A
Owner Name:	FLORIDA POWER & LIGHT COMPANY
Type:	Not reported
CO:	Not reported
NOX:	Not reported
PM10:	Not reported
SO2:	Not reported
VOC:	Not reported
Facilitiy Office:	SEBR

FPL LAUDERDALE POWER PLANT (PFL) (Continued) **S107677546**

Title V:	110037
EU Description:	Simple cycle combustion turbine electric generator (Unit 6A)
EU ID:	53
EU Status:	Not reported
SCC:	Not reported
Pollutant:	CO2E
Annual Emission:	40890
Emission Method:	3B
Emission Factor:	Not reported
Emission Calculation:	Not reported
Below Threshold:	Not reported
Not Emitted:	Not reported
Percent Control Efficiency:	Not reported
Primary Control:	Not reported
Secondary Control:	Not reported
Emission Comment:	Not reported

Facility ID:	110037
Facility Name:	FPL LAUDERDALE POWER PLANT (PFL)
Facility Status:	A
Owner Name:	FLORIDA POWER & LIGHT COMPANY
Type:	Not reported
CO:	Not reported
NOX:	Not reported
PM10:	Not reported
SO2:	Not reported
VOC:	Not reported
Facilitiy Office:	SEBR
Title V:	110037
EU Description:	Simple cycle combustion turbine electric generator (Unit 6A)
EU ID:	53
EU Status:	Not reported
SCC:	Not reported
Pollutant:	H151
Annual Emission:	0.000776
Emission Method:	3B
Emission Factor:	Not reported
Emission Calculation:	Not reported
Below Threshold:	Not reported
Not Emitted:	Not reported
Percent Control Efficiency:	Not reported
Primary Control:	Not reported
Secondary Control:	Not reported
Emission Comment:	Not reported

Facility ID:	110037
Facility Name:	FPL LAUDERDALE POWER PLANT (PFL)
Facility Status:	A
Owner Name:	FLORIDA POWER & LIGHT COMPANY
Type:	Not reported
CO:	Not reported
NOX:	Not reported
PM10:	Not reported
SO2:	Not reported
VOC:	Not reported
Facilitiy Office:	SEBR
Title V:	110037

FPL LAUDERDALE POWER PLANT (PFL) (Continued) **S107677546**

EU Description:	Simple cycle combustion turbine electric generator (Unit 6A)
EU ID:	53
EU Status:	Not reported
SCC:	Not reported
Pollutant:	H026
Annual Emission:	0.000165
Emission Method:	3A
Emission Factor:	Not reported
Emission Calculation:	Not reported
Below Threshold:	Not reported
Not Emitted:	Not reported
Percent Control Efficiency:	Not reported
Primary Control:	Not reported
Secondary Control:	Not reported
Emission Comment:	Not reported
Facility ID:	110037
Facility Name:	FPL LAUDERDALE POWER PLANT (PFL)
Facility Status:	A
Owner Name:	FLORIDA POWER & LIGHT COMPANY
Type:	Not reported
CO:	Not reported
NOX:	Not reported
PM10:	Not reported
SO2:	Not reported
VOC:	Not reported
Facilitiy Office:	SEBR
Title V:	110037
EU Description:	Simple cycle combustion turbine electric generator (Unit 6A)
EU ID:	53
EU Status:	Not reported
SCC:	Not reported
Pollutant:	SO2
Annual Emission:	0
Emission Method:	1A
Emission Factor:	Not reported
Emission Calculation:	Not reported
Below Threshold:	Not reported
Not Emitted:	Not reported
Percent Control Efficiency:	Not reported
Primary Control:	Not reported
Secondary Control:	Not reported
Emission Comment:	Not reported
Facility ID:	110037
Facility Name:	FPL LAUDERDALE POWER PLANT (PFL)
Facility Status:	A
Owner Name:	FLORIDA POWER & LIGHT COMPANY
Type:	Not reported
CO:	Not reported
NOX:	Not reported
PM10:	Not reported
SO2:	Not reported
VOC:	Not reported
Facilitiy Office:	SEBR
Title V:	110037
EU Description:	Simple cycle combustion turbine electric generator (Unit 6A)

FPL LAUDERDALE POWER PLANT (PFL) (Continued) **S107677546**

EU ID:	53
EU Status:	Not reported
SCC:	Not reported
Pollutant:	H001
Annual Emission:	0.014101
Emission Method:	3B
Emission Factor:	Not reported
Emission Calculation:	Not reported
Below Threshold:	Not reported
Not Emitted:	Not reported
Percent Control Efficiency:	Not reported
Primary Control:	Not reported
Secondary Control:	Not reported
Emission Comment:	Not reported
Facility ID:	110037
Facility Name:	FPL LAUDERDALE POWER PLANT (PFL)
Facility Status:	A
Owner Name:	FLORIDA POWER & LIGHT COMPANY
Type:	Not reported
CO:	Not reported
NOX:	Not reported
PM10:	Not reported
SO2:	Not reported
VOC:	Not reported
Facilitiy Office:	SEBR
Title V:	110037
EU Description:	Simple cycle combustion turbine electric generator (Unit 6A)
EU ID:	53
EU Status:	Not reported
SCC:	Not reported
Pollutant:	H085
Annual Emission:	0.011281
Emission Method:	3B
Emission Factor:	Not reported
Emission Calculation:	Not reported
Below Threshold:	Not reported
Not Emitted:	Not reported
Percent Control Efficiency:	Not reported
Primary Control:	Not reported
Secondary Control:	Not reported
Emission Comment:	Not reported
Facility ID:	110037
Facility Name:	FPL LAUDERDALE POWER PLANT (PFL)
Facility Status:	A
Owner Name:	FLORIDA POWER & LIGHT COMPANY
Type:	Not reported
CO:	Not reported
NOX:	Not reported
PM10:	Not reported
SO2:	Not reported
VOC:	Not reported
Facilitiy Office:	SEBR
Title V:	110037
EU Description:	Simple cycle combustion turbine electric generator (Unit 6A)
EU ID:	53

FPL LAUDERDALE POWER PLANT (PFL) (Continued) **S107677546**

EU Status:	Not reported
SCC:	Not reported
Pollutant:	SAM
Annual Emission:	0.205404
Emission Method:	3A
Emission Factor:	Not reported
Emission Calculation:	Not reported
Below Threshold:	Not reported
Not Emitted:	Not reported
Percent Control Efficiency:	Not reported
Primary Control:	Not reported
Secondary Control:	Not reported
Emission Comment:	Not reported
Facility ID:	110037
Facility Name:	FPL LAUDERDALE POWER PLANT (PFL)
Facility Status:	A
Owner Name:	FLORIDA POWER & LIGHT COMPANY
Type:	Not reported
CO:	Not reported
NOX:	Not reported
PM10:	Not reported
SO2:	Not reported
VOC:	Not reported
Facilitiy Office:	SEBR
Title V:	110037
EU Description:	Simple cycle combustion turbine electric generator (Unit 6A)
EU ID:	53
EU Status:	Not reported
SCC:	Not reported
Pollutant:	PB
Annual Emission:	0.000269
Emission Method:	3B
Emission Factor:	Not reported
Emission Calculation:	Not reported
Below Threshold:	Not reported
Not Emitted:	Not reported
Percent Control Efficiency:	Not reported
Primary Control:	Not reported
Secondary Control:	Not reported
Emission Comment:	Not reported
Facility ID:	110037
Facility Name:	FPL LAUDERDALE POWER PLANT (PFL)
Facility Status:	A
Owner Name:	FLORIDA POWER & LIGHT COMPANY
Type:	Not reported
CO:	Not reported
NOX:	Not reported
PM10:	Not reported
SO2:	Not reported
VOC:	Not reported
Facilitiy Office:	SEBR
Title V:	110037
EU Description:	Simple cycle combustion turbine electric generator (Unit 6A)
EU ID:	53
EU Status:	Not reported

FPL LAUDERDALE POWER PLANT (PFL) (Continued) **S107677546**

SCC:	Not reported
Pollutant:	HAPS
Annual Emission:	0.141579
Emission Method:	3A
Emission Factor:	Not reported
Emission Calculation:	Not reported
Below Threshold:	Not reported
Not Emitted:	Not reported
Percent Control Efficiency:	Not reported
Primary Control:	Not reported
Secondary Control:	Not reported
Emission Comment:	Not reported
Facility ID:	110037
Facility Name:	FPL LAUDERDALE POWER PLANT (PFL)
Facility Status:	A
Owner Name:	FLORIDA POWER & LIGHT COMPANY
Type:	Not reported
CO:	Not reported
NOX:	Not reported
PM10:	Not reported
SO2:	Not reported
VOC:	Not reported
Facilitiy Office:	SEBR
Title V:	110037
EU Description:	Simple cycle combustion turbine electric generator (Unit 6A)
EU ID:	53
EU Status:	Not reported
SCC:	Not reported
Pollutant:	H017
Annual Emission:	0.004276
Emission Method:	3A
Emission Factor:	Not reported
Emission Calculation:	Not reported
Below Threshold:	Not reported
Not Emitted:	Not reported
Percent Control Efficiency:	Not reported
Primary Control:	Not reported
Secondary Control:	Not reported
Emission Comment:	Not reported
Facility ID:	110037
Facility Name:	FPL LAUDERDALE POWER PLANT (PFL)
Facility Status:	A
Owner Name:	FLORIDA POWER & LIGHT COMPANY
Type:	Not reported
CO:	Not reported
NOX:	Not reported
PM10:	Not reported
SO2:	Not reported
VOC:	Not reported
Facilitiy Office:	SEBR
Title V:	110037
EU Description:	Simple cycle combustion turbine electric generator (Unit 6A)
EU ID:	53
EU Status:	Not reported
SCC:	Not reported

FPL LAUDERDALE POWER PLANT (PFL) (Continued) **S107677546**

Pollutant:	H186
Annual Emission:	0.022561
Emission Method:	3B
Emission Factor:	Not reported
Emission Calculation:	Not reported
Below Threshold:	Not reported
Not Emitted:	Not reported
Percent Control Efficiency:	Not reported
Primary Control:	Not reported
Secondary Control:	Not reported
Emission Comment:	Not reported
Facility ID:	110037
Facility Name:	FPL LAUDERDALE POWER PLANT (PFL)
Facility Status:	A
Owner Name:	FLORIDA POWER & LIGHT COMPANY
Type:	Not reported
CO:	Not reported
NOX:	Not reported
PM10:	Not reported
SO2:	Not reported
VOC:	Not reported
Facilitiy Office:	SEBR
Title V:	110037
EU Description:	Simple cycle combustion turbine electric generator (Unit 6A)
EU ID:	53
EU Status:	Not reported
SCC:	Not reported
Pollutant:	VOC
Annual Emission:	0.141313
Emission Method:	3A
Emission Factor:	Not reported
Emission Calculation:	Not reported
Below Threshold:	Not reported
Not Emitted:	Not reported
Percent Control Efficiency:	Not reported
Primary Control:	Not reported
Secondary Control:	Not reported
Emission Comment:	Not reported
Facility ID:	110037
Facility Name:	FPL LAUDERDALE POWER PLANT (PFL)
Facility Status:	A
Owner Name:	FLORIDA POWER & LIGHT COMPANY
Type:	Not reported
CO:	Not reported
NOX:	Not reported
PM10:	Not reported
SO2:	Not reported
VOC:	Not reported
Facilitiy Office:	SEBR
Title V:	110037
EU Description:	Simple cycle combustion turbine electric generator (Unit 6A)
EU ID:	53
EU Status:	Not reported
SCC:	Not reported
Pollutant:	H006

FPL LAUDERDALE POWER PLANT (PFL) (Continued) **S107677546**

Annual Emission:	0.002256
Emission Method:	3B
Emission Factor:	Not reported
Emission Calculation:	Not reported
Below Threshold:	Not reported
Not Emitted:	Not reported
Percent Control Efficiency:	Not reported
Primary Control:	Not reported
Secondary Control:	Not reported
Emission Comment:	Not reported
Facility ID:	110037
Facility Name:	FPL LAUDERDALE POWER PLANT (PFL)
Facility Status:	A
Owner Name:	FLORIDA POWER & LIGHT COMPANY
Type:	Not reported
CO:	Not reported
NOX:	Not reported
PM10:	Not reported
SO2:	Not reported
VOC:	Not reported
Facilitiy Office:	SEBR
Title V:	110037
EU Description:	Simple cycle combustion turbine electric generator (Unit 6A)
EU ID:	53
EU Status:	Not reported
SCC:	Not reported
Pollutant:	CO
Annual Emission:	0.631913
Emission Method:	3A
Emission Factor:	Not reported
Emission Calculation:	Not reported
Below Threshold:	Not reported
Not Emitted:	Not reported
Percent Control Efficiency:	Not reported
Primary Control:	Not reported
Secondary Control:	Not reported
Emission Comment:	Not reported
Facility ID:	110037
Facility Name:	FPL LAUDERDALE POWER PLANT (PFL)
Facility Status:	A
Owner Name:	FLORIDA POWER & LIGHT COMPANY
Type:	Not reported
CO:	Not reported
NOX:	Not reported
PM10:	Not reported
SO2:	Not reported
VOC:	Not reported
Facilitiy Office:	SEBR
Title V:	110037
EU Description:	Simple cycle combustion turbine electric generator (Unit 6A)
EU ID:	53
EU Status:	Not reported
SCC:	Not reported
Pollutant:	NOX
Annual Emission:	12.3

FPL LAUDERDALE POWER PLANT (PFL) (Continued) **S107677546**

Emission Method:	1A
Emission Factor:	Not reported
Emission Calculation:	Not reported
Below Threshold:	Not reported
Not Emitted:	Not reported
Percent Control Efficiency:	Not reported
Primary Control:	Not reported
Secondary Control:	Not reported
Emission Comment:	Not reported
Facility ID:	110037
Facility Name:	FPL LAUDERDALE POWER PLANT (PFL)
Facility Status:	A
Owner Name:	FLORIDA POWER & LIGHT COMPANY
Type:	Not reported
CO:	Not reported
NOX:	Not reported
PM10:	Not reported
SO2:	Not reported
VOC:	Not reported
Facilitiy Office:	SEBR
Title V:	110037
EU Description:	Unit 7A - One nominal 430 MW combustion turbine with HRSG
EU ID:	55
EU Status:	Not reported
SCC:	Not reported
Pollutant:	PM
Annual Emission:	10.756257
Emission Method:	3B
Emission Factor:	Not reported
Emission Calculation:	Not reported
Below Threshold:	Not reported
Not Emitted:	Not reported
Percent Control Efficiency:	Not reported
Primary Control:	Not reported
Secondary Control:	Not reported
Emission Comment:	Not reported
Facility ID:	110037
Facility Name:	FPL LAUDERDALE POWER PLANT (PFL)
Facility Status:	A
Owner Name:	FLORIDA POWER & LIGHT COMPANY
Type:	Not reported
CO:	Not reported
NOX:	Not reported
PM10:	Not reported
SO2:	Not reported
VOC:	Not reported
Facilitiy Office:	SEBR
Title V:	110037
EU Description:	Unit 7A - One nominal 430 MW combustion turbine with HRSG
EU ID:	55
EU Status:	Not reported
SCC:	Not reported
Pollutant:	CO
Annual Emission:	0.679343
Emission Method:	3A

FPL LAUDERDALE POWER PLANT (PFL) (Continued) **S107677546**

Emission Factor:	Not reported
Emission Calculation:	Not reported
Below Threshold:	Not reported
Not Emitted:	Not reported
Percent Control Efficiency:	Not reported
Primary Control:	Not reported
Secondary Control:	Not reported
Emission Comment:	Not reported
Facility ID:	110037
Facility Name:	FPL LAUDERDALE POWER PLANT (PFL)
Facility Status:	A
Owner Name:	FLORIDA POWER & LIGHT COMPANY
Type:	Not reported
CO:	Not reported
NOX:	Not reported
PM10:	Not reported
SO2:	Not reported
VOC:	Not reported
Facilitiy Office:	SEBR
Title V:	110037
EU Description:	Unit 7A - One nominal 430 MW combustion turbine with HRSG
EU ID:	55
EU Status:	Not reported
SCC:	Not reported
Pollutant:	NOX
Annual Emission:	39.4
Emission Method:	1A
Emission Factor:	Not reported
Emission Calculation:	Not reported
Below Threshold:	Not reported
Not Emitted:	Not reported
Percent Control Efficiency:	Not reported
Primary Control:	Not reported
Secondary Control:	Not reported
Emission Comment:	Not reported
Facility ID:	110037
Facility Name:	FPL LAUDERDALE POWER PLANT (PFL)
Facility Status:	A
Owner Name:	FLORIDA POWER & LIGHT COMPANY
Type:	Not reported
CO:	Not reported
NOX:	Not reported
PM10:	Not reported
SO2:	Not reported
VOC:	Not reported
Facilitiy Office:	SEBR
Title V:	110037
EU Description:	Unit 7A - One nominal 430 MW combustion turbine with HRSG
EU ID:	55
EU Status:	Not reported
SCC:	Not reported
Pollutant:	PM10
Annual Emission:	10.756257
Emission Method:	3B
Emission Factor:	Not reported

FPL LAUDERDALE POWER PLANT (PFL) (Continued) **S107677546**

Emission Calculation:	Not reported
Below Threshold:	Not reported
Not Emitted:	Not reported
Percent Control Efficiency:	Not reported
Primary Control:	Not reported
Secondary Control:	Not reported
Emission Comment:	Not reported
Facility ID:	110037
Facility Name:	FPL LAUDERDALE POWER PLANT (PFL)
Facility Status:	A
Owner Name:	FLORIDA POWER & LIGHT COMPANY
Type:	Not reported
CO:	Not reported
NOX:	Not reported
PM10:	Not reported
SO2:	Not reported
VOC:	Not reported
Facilitiy Office:	SEBR
Title V:	110037
EU Description:	Unit 7A - One nominal 430 MW combustion turbine with HRSG
EU ID:	55
EU Status:	Not reported
SCC:	Not reported
Pollutant:	HAPS
Annual Emission:	1.01
Emission Method:	5
Emission Factor:	Not reported
Emission Calculation:	Not reported
Below Threshold:	Not reported
Not Emitted:	Not reported
Percent Control Efficiency:	Not reported
Primary Control:	Not reported
Secondary Control:	Not reported
Emission Comment:	Not reported
Facility ID:	110037
Facility Name:	FPL LAUDERDALE POWER PLANT (PFL)
Facility Status:	A
Owner Name:	FLORIDA POWER & LIGHT COMPANY
Type:	Not reported
CO:	Not reported
NOX:	Not reported
PM10:	Not reported
SO2:	Not reported
VOC:	Not reported
Facilitiy Office:	SEBR
Title V:	110037
EU Description:	Unit 7A - One nominal 430 MW combustion turbine with HRSG
EU ID:	55
EU Status:	Not reported
SCC:	Not reported
Pollutant:	CPM
Annual Emission:	10.756257
Emission Method:	3B
Emission Factor:	Not reported
Emission Calculation:	Not reported

FPL LAUDERDALE POWER PLANT (PFL) (Continued) **S107677546**

Below Threshold:	Not reported
Not Emitted:	Not reported
Percent Control Efficiency:	Not reported
Primary Control:	Not reported
Secondary Control:	Not reported
Emission Comment:	Not reported
Facility ID:	110037
Facility Name:	FPL LAUDERDALE POWER PLANT (PFL)
Facility Status:	A
Owner Name:	FLORIDA POWER & LIGHT COMPANY
Type:	Not reported
CO:	Not reported
NOX:	Not reported
PM10:	Not reported
SO2:	Not reported
VOC:	Not reported
Facilitiy Office:	SEBR
Title V:	110037
EU Description:	Unit 7A - One nominal 430 MW combustion turbine with HRSG
EU ID:	55
EU Status:	Not reported
SCC:	Not reported
Pollutant:	VOC
Annual Emission:	1.008
Emission Method:	3A
Emission Factor:	Not reported
Emission Calculation:	Not reported
Below Threshold:	Not reported
Not Emitted:	Not reported
Percent Control Efficiency:	Not reported
Primary Control:	Not reported
Secondary Control:	Not reported
Emission Comment:	Not reported
Facility ID:	110037
Facility Name:	FPL LAUDERDALE POWER PLANT (PFL)
Facility Status:	A
Owner Name:	FLORIDA POWER & LIGHT COMPANY
Type:	Not reported
CO:	Not reported
NOX:	Not reported
PM10:	Not reported
SO2:	Not reported
VOC:	Not reported
Facilitiy Office:	SEBR
Title V:	110037
EU Description:	Unit 7A - One nominal 430 MW combustion turbine with HRSG
EU ID:	55
EU Status:	Not reported
SCC:	Not reported
Pollutant:	SO2
Annual Emission:	3.5
Emission Method:	1A
Emission Factor:	Not reported
Emission Calculation:	Not reported
Below Threshold:	Not reported

FPL LAUDERDALE POWER PLANT (PFL) (Continued) **S107677546**

Not Emitted:	Not reported
Percent Control Efficiency:	Not reported
Primary Control:	Not reported
Secondary Control:	Not reported
Emission Comment:	Not reported
Facility ID:	110037
Facility Name:	FPL LAUDERDALE POWER PLANT (PFL)
Facility Status:	A
Owner Name:	FLORIDA POWER & LIGHT COMPANY
Type:	Not reported
CO:	Not reported
NOX:	Not reported
PM10:	Not reported
SO2:	Not reported
VOC:	Not reported
Facilitiy Office:	SEBR
Title V:	110037
EU Description:	Unit 7A - One nominal 430 MW combustion turbine with HRSG
EU ID:	55
EU Status:	Not reported
SCC:	Not reported
Pollutant:	H095
Annual Emission:	0.271737
Emission Method:	3B
Emission Factor:	Not reported
Emission Calculation:	Not reported
Below Threshold:	Not reported
Not Emitted:	Not reported
Percent Control Efficiency:	Not reported
Primary Control:	Not reported
Secondary Control:	Not reported
Emission Comment:	Not reported
Facility ID:	110037
Facility Name:	FPL LAUDERDALE POWER PLANT (PFL)
Facility Status:	A
Owner Name:	FLORIDA POWER & LIGHT COMPANY
Type:	Not reported
CO:	Not reported
NOX:	Not reported
PM10:	Not reported
SO2:	Not reported
VOC:	Not reported
Facilitiy Office:	SEBR
Title V:	110037
EU Description:	Unit 7A - One nominal 430 MW combustion turbine with HRSG
EU ID:	55
EU Status:	Not reported
SCC:	Not reported
Pollutant:	CO2E
Annual Emission:	673374.03
Emission Method:	3B
Emission Factor:	Not reported
Emission Calculation:	Not reported
Below Threshold:	Not reported
Not Emitted:	Not reported

FPL LAUDERDALE POWER PLANT (PFL) (Continued) **S107677546**

Percent Control Efficiency:	Not reported
Primary Control:	Not reported
Secondary Control:	Not reported
Emission Comment:	Not reported
Facility ID:	110037
Facility Name:	FPL LAUDERDALE POWER PLANT (PFL)
Facility Status:	A
Owner Name:	FLORIDA POWER & LIGHT COMPANY
Type:	Not reported
CO:	Not reported
NOX:	Not reported
PM10:	Not reported
SO2:	Not reported
VOC:	Not reported
Facilitiy Office:	SEBR
Title V:	110037
EU Description:	Unit 7A - One nominal 430 MW combustion turbine with HRSG
EU ID:	55
EU Status:	Not reported
SCC:	Not reported
Pollutant:	PM2.5
Annual Emission:	10.756257
Emission Method:	3B
Emission Factor:	Not reported
Emission Calculation:	Not reported
Below Threshold:	Not reported
Not Emitted:	Not reported
Percent Control Efficiency:	Not reported
Primary Control:	Not reported
Secondary Control:	Not reported
Emission Comment:	Not reported
Facility ID:	110037
Facility Name:	FPL LAUDERDALE POWER PLANT (PFL)
Facility Status:	A
Owner Name:	FLORIDA POWER & LIGHT COMPANY
Type:	Not reported
CO:	Not reported
NOX:	Not reported
PM10:	Not reported
SO2:	Not reported
VOC:	Not reported
Facilitiy Office:	SEBR
Title V:	110037
EU Description:	Unit 7A - One nominal 430 MW combustion turbine with HRSG
EU ID:	55
EU Status:	Not reported
SCC:	Not reported
Pollutant:	SAM
Annual Emission:	0.6806
Emission Method:	2
Emission Factor:	Not reported
Emission Calculation:	Not reported
Below Threshold:	Not reported
Not Emitted:	Not reported
Percent Control Efficiency:	Not reported

FPL LAUDERDALE POWER PLANT (PFL) (Continued) **S107677546**

Primary Control:	Not reported
Secondary Control:	Not reported
Emission Comment:	Not reported
Facility ID:	110037
Facility Name:	FPL LAUDERDALE POWER PLANT (PFL)
Facility Status:	A
Owner Name:	FLORIDA POWER & LIGHT COMPANY
Type:	Not reported
CO:	Not reported
NOX:	Not reported
PM10:	Not reported
SO2:	Not reported
VOC:	Not reported
Facilitiy Office:	SEBR
Title V:	110037
EU Description:	Unit 7A - One nominal 430 MW combustion turbine with HRSG
EU ID:	55
EU Status:	Not reported
SCC:	Not reported
Pollutant:	H169
Annual Emission:	0.735954
Emission Method:	3B
Emission Factor:	Not reported
Emission Calculation:	Not reported
Below Threshold:	Not reported
Not Emitted:	Not reported
Percent Control Efficiency:	Not reported
Primary Control:	Not reported
Secondary Control:	Not reported
Emission Comment:	Not reported
Facility ID:	110037
Facility Name:	FPL LAUDERDALE POWER PLANT (PFL)
Facility Status:	A
Owner Name:	FLORIDA POWER & LIGHT COMPANY
Type:	Not reported
CO:	Not reported
NOX:	Not reported
PM10:	Not reported
SO2:	Not reported
VOC:	Not reported
Facilitiy Office:	SEBR
Title V:	110037
EU Description:	Unit 7B - One nominal 430 MW combustion turbine with HRSG
EU ID:	56
EU Status:	Not reported
SCC:	Not reported
Pollutant:	PM10
Annual Emission:	12.244924
Emission Method:	3B
Emission Factor:	Not reported
Emission Calculation:	Not reported
Below Threshold:	Not reported
Not Emitted:	Not reported
Percent Control Efficiency:	Not reported
Primary Control:	Not reported

FPL LAUDERDALE POWER PLANT (PFL) (Continued) **S107677546**

Secondary Control:	Not reported
Emission Comment:	Not reported
Facility ID:	110037
Facility Name:	FPL LAUDERDALE POWER PLANT (PFL)
Facility Status:	A
Owner Name:	FLORIDA POWER & LIGHT COMPANY
Type:	Not reported
CO:	Not reported
NOX:	Not reported
PM10:	Not reported
SO2:	Not reported
VOC:	Not reported
Facilitiy Office:	SEBR
Title V:	110037
EU Description:	Unit 7B - One nominal 430 MW combustion turbine with HRSG
EU ID:	56
EU Status:	Not reported
SCC:	Not reported
Pollutant:	H095
Annual Emission:	0.232009
Emission Method:	3B
Emission Factor:	Not reported
Emission Calculation:	Not reported
Below Threshold:	Not reported
Not Emitted:	Not reported
Percent Control Efficiency:	Not reported
Primary Control:	Not reported
Secondary Control:	Not reported
Emission Comment:	Not reported
Facility ID:	110037
Facility Name:	FPL LAUDERDALE POWER PLANT (PFL)
Facility Status:	A
Owner Name:	FLORIDA POWER & LIGHT COMPANY
Type:	Not reported
CO:	Not reported
NOX:	Not reported
PM10:	Not reported
SO2:	Not reported
VOC:	Not reported
Facilitiy Office:	SEBR
Title V:	110037
EU Description:	Unit 7B - One nominal 430 MW combustion turbine with HRSG
EU ID:	56
EU Status:	Not reported
SCC:	Not reported
Pollutant:	CO
Annual Emission:	0.094883
Emission Method:	3A
Emission Factor:	Not reported
Emission Calculation:	Not reported
Below Threshold:	Not reported
Not Emitted:	Not reported
Percent Control Efficiency:	Not reported
Primary Control:	Not reported
Secondary Control:	Not reported

FPL LAUDERDALE POWER PLANT (PFL) (Continued) **S107677546**

Emission Comment:	Not reported
Facility ID:	110037
Facility Name:	FPL LAUDERDALE POWER PLANT (PFL)
Facility Status:	A
Owner Name:	FLORIDA POWER & LIGHT COMPANY
Type:	Not reported
CO:	Not reported
NOX:	Not reported
PM10:	Not reported
SO2:	Not reported
VOC:	Not reported
Facilitiy Office:	SEBR
Title V:	110037
EU Description:	Unit 7B - One nominal 430 MW combustion turbine with HRSG
EU ID:	56
EU Status:	Not reported
SCC:	Not reported
Pollutant:	CPM
Annual Emission:	12.244924
Emission Method:	3B
Emission Factor:	Not reported
Emission Calculation:	Not reported
Below Threshold:	Not reported
Not Emitted:	Not reported
Percent Control Efficiency:	Not reported
Primary Control:	Not reported
Secondary Control:	Not reported
Emission Comment:	Not reported
Facility ID:	110037
Facility Name:	FPL LAUDERDALE POWER PLANT (PFL)
Facility Status:	A
Owner Name:	FLORIDA POWER & LIGHT COMPANY
Type:	Not reported
CO:	Not reported
NOX:	Not reported
PM10:	Not reported
SO2:	Not reported
VOC:	Not reported
Facilitiy Office:	SEBR
Title V:	110037
EU Description:	Unit 7B - One nominal 430 MW combustion turbine with HRSG
EU ID:	56
EU Status:	Not reported
SCC:	Not reported
Pollutant:	H169
Annual Emission:	0.837811
Emission Method:	3B
Emission Factor:	Not reported
Emission Calculation:	Not reported
Below Threshold:	Not reported
Not Emitted:	Not reported
Percent Control Efficiency:	Not reported
Primary Control:	Not reported
Secondary Control:	Not reported
Emission Comment:	Not reported

FPL LAUDERDALE POWER PLANT (PFL) (Continued) **S107677546**

Facility ID:	110037
Facility Name:	FPL LAUDERDALE POWER PLANT (PFL)
Facility Status:	A
Owner Name:	FLORIDA POWER & LIGHT COMPANY
Type:	Not reported
CO:	Not reported
NOX:	Not reported
PM10:	Not reported
SO2:	Not reported
VOC:	Not reported
Facilitiy Office:	SEBR
Title V:	110037
EU Description:	Unit 7B - One nominal 430 MW combustion turbine with HRSG
EU ID:	56
EU Status:	Not reported
SCC:	Not reported
Pollutant:	VOC
Annual Emission:	1.07
Emission Method:	3A
Emission Factor:	Not reported
Emission Calculation:	Not reported
Below Threshold:	Not reported
Not Emitted:	Not reported
Percent Control Efficiency:	Not reported
Primary Control:	Not reported
Secondary Control:	Not reported
Emission Comment:	Not reported

Facility ID:	110037
Facility Name:	FPL LAUDERDALE POWER PLANT (PFL)
Facility Status:	A
Owner Name:	FLORIDA POWER & LIGHT COMPANY
Type:	Not reported
CO:	Not reported
NOX:	Not reported
PM10:	Not reported
SO2:	Not reported
VOC:	Not reported
Facilitiy Office:	SEBR
Title V:	110037
EU Description:	Unit 7B - One nominal 430 MW combustion turbine with HRSG
EU ID:	56
EU Status:	Not reported
SCC:	Not reported
Pollutant:	SO2
Annual Emission:	3.9
Emission Method:	1A
Emission Factor:	Not reported
Emission Calculation:	Not reported
Below Threshold:	Not reported
Not Emitted:	Not reported
Percent Control Efficiency:	Not reported
Primary Control:	Not reported
Secondary Control:	Not reported
Emission Comment:	Not reported

Facility ID:	110037

FPL LAUDERDALE POWER PLANT (PFL) (Continued) **S107677546**

Facility Name:	FPL LAUDERDALE POWER PLANT (PFL)
Facility Status:	A
Owner Name:	FLORIDA POWER & LIGHT COMPANY
Type:	Not reported
CO:	Not reported
NOX:	Not reported
PM10:	Not reported
SO2:	Not reported
VOC:	Not reported
Facilitiy Office:	SEBR
Title V:	110037
EU Description:	Unit 7B - One nominal 430 MW combustion turbine with HRSG
EU ID:	56
EU Status:	Not reported
SCC:	Not reported
Pollutant:	PM
Annual Emission:	12.244924
Emission Method:	3B
Emission Factor:	Not reported
Emission Calculation:	Not reported
Below Threshold:	Not reported
Not Emitted:	Not reported
Percent Control Efficiency:	Not reported
Primary Control:	Not reported
Secondary Control:	Not reported
Emission Comment:	Not reported

Facility ID:	110037
Facility Name:	FPL LAUDERDALE POWER PLANT (PFL)
Facility Status:	A
Owner Name:	FLORIDA POWER & LIGHT COMPANY
Type:	Not reported
CO:	Not reported
NOX:	Not reported
PM10:	Not reported
SO2:	Not reported
VOC:	Not reported
Facilitiy Office:	SEBR
Title V:	110037
EU Description:	Unit 7B - One nominal 430 MW combustion turbine with HRSG
EU ID:	56
EU Status:	Not reported
SCC:	Not reported
Pollutant:	HAPS
Annual Emission:	1.07
Emission Method:	5
Emission Factor:	Not reported
Emission Calculation:	Not reported
Below Threshold:	Not reported
Not Emitted:	Not reported
Percent Control Efficiency:	Not reported
Primary Control:	Not reported
Secondary Control:	Not reported
Emission Comment:	Not reported

Facility ID:	110037
Facility Name:	FPL LAUDERDALE POWER PLANT (PFL)

FPL LAUDERDALE POWER PLANT (PFL) (Continued) **S107677546**

Facility Status:	A
Owner Name:	FLORIDA POWER & LIGHT COMPANY
Type:	Not reported
CO:	Not reported
NOX:	Not reported
PM10:	Not reported
SO2:	Not reported
VOC:	Not reported
Facilitiy Office:	SEBR
Title V:	110037
EU Description:	Unit 7B - One nominal 430 MW combustion turbine with HRSG
EU ID:	56
EU Status:	Not reported
SCC:	Not reported
Pollutant:	NOX
Annual Emission:	44.9
Emission Method:	1A
Emission Factor:	Not reported
Emission Calculation:	Not reported
Below Threshold:	Not reported
Not Emitted:	Not reported
Percent Control Efficiency:	Not reported
Primary Control:	Not reported
Secondary Control:	Not reported
Emission Comment:	Not reported

Facility ID:	110037
Facility Name:	FPL LAUDERDALE POWER PLANT (PFL)
Facility Status:	A
Owner Name:	FLORIDA POWER & LIGHT COMPANY
Type:	Not reported
CO:	Not reported
NOX:	Not reported
PM10:	Not reported
SO2:	Not reported
VOC:	Not reported
Facilitiy Office:	SEBR
Title V:	110037
EU Description:	One Nominal 422-hp Emergency Fire Pump Engine
EU ID:	60
EU Status:	Not reported
SCC:	Not reported
Pollutant:	CO
Annual Emission:	0.008382
Emission Method:	3A
Emission Factor:	Not reported
Emission Calculation:	Not reported
Below Threshold:	Not reported
Not Emitted:	Not reported
Percent Control Efficiency:	Not reported
Primary Control:	Not reported
Secondary Control:	Not reported
Emission Comment:	Not reported

Facility ID:	110037
Facility Name:	FPL LAUDERDALE POWER PLANT (PFL)
Facility Status:	A

FPL LAUDERDALE POWER PLANT (PFL) (Continued) **S107677546**

Owner Name:	FLORIDA POWER & LIGHT COMPANY
Type:	Not reported
CO:	Not reported
NOX:	Not reported
PM10:	Not reported
SO2:	Not reported
VOC:	Not reported
Facilitiy Office:	SEBR
Title V:	110037
EU Description:	One Nominal 422-hp Emergency Fire Pump Engine
EU ID:	60
EU Status:	Not reported
SCC:	Not reported
Pollutant:	PM
Annual Emission:	0.002364
Emission Method:	3B
Emission Factor:	Not reported
Emission Calculation:	Not reported
Below Threshold:	Not reported
Not Emitted:	Not reported
Percent Control Efficiency:	Not reported
Primary Control:	Not reported
Secondary Control:	Not reported
Emission Comment:	Not reported

Facility ID:	110037
Facility Name:	FPL LAUDERDALE POWER PLANT (PFL)
Facility Status:	A
Owner Name:	FLORIDA POWER & LIGHT COMPANY
Type:	Not reported
CO:	Not reported
NOX:	Not reported
PM10:	Not reported
SO2:	Not reported
VOC:	Not reported
Facilitiy Office:	SEBR
Title V:	110037
EU Description:	One Nominal 422-hp Emergency Fire Pump Engine
EU ID:	60
EU Status:	Not reported
SCC:	Not reported
Pollutant:	NMHC+NOX
Annual Emission:	0.00958
Emission Method:	3A
Emission Factor:	Not reported
Emission Calculation:	Not reported
Below Threshold:	Not reported
Not Emitted:	Not reported
Percent Control Efficiency:	Not reported
Primary Control:	Not reported
Secondary Control:	Not reported
Emission Comment:	Not reported

Facility ID:	110037
Facility Name:	FPL LAUDERDALE POWER PLANT (PFL)
Facility Status:	A
Owner Name:	FLORIDA POWER & LIGHT COMPANY

FPL LAUDERDALE POWER PLANT (PFL) (Continued) **S107677546**

Type:	Not reported
CO:	Not reported
NOX:	Not reported
PM10:	Not reported
SO2:	Not reported
VOC:	Not reported
Facilitiy Office:	SEBR
Title V:	110037
EU Description:	One Nominal 422-hp Emergency Fire Pump Engine
EU ID:	60
EU Status:	Not reported
SCC:	Not reported
Pollutant:	SO2
Annual Emission:	0.002211
Emission Method:	3B
Emission Factor:	Not reported
Emission Calculation:	Not reported
Below Threshold:	Not reported
Not Emitted:	Not reported
Percent Control Efficiency:	Not reported
Primary Control:	Not reported
Secondary Control:	Not reported
Emission Comment:	Not reported

Facility ID:	110037
Facility Name:	FPL LAUDERDALE POWER PLANT (PFL)
Facility Status:	A
Owner Name:	FLORIDA POWER & LIGHT COMPANY
Type:	Not reported
CO:	Not reported
NOX:	Not reported
PM10:	Not reported
SO2:	Not reported
VOC:	Not reported
Facilitiy Office:	SEBR
Title V:	110037
EU Description:	One Nominal 422-hp Emergency Fire Pump Engine
EU ID:	60
EU Status:	Not reported
SCC:	Not reported
Pollutant:	PM10
Annual Emission:	0.002364
Emission Method:	3B
Emission Factor:	Not reported
Emission Calculation:	Not reported
Below Threshold:	Not reported
Not Emitted:	Not reported
Percent Control Efficiency:	Not reported
Primary Control:	Not reported
Secondary Control:	Not reported
Emission Comment:	Not reported

Facility ID:	110037
Facility Name:	FPL LAUDERDALE POWER PLANT (PFL)
Facility Status:	A
Owner Name:	FLORIDA POWER & LIGHT COMPANY
Type:	Not reported

FPL LAUDERDALE POWER PLANT (PFL) (Continued) **S107677546**

CO:	Not reported
NOX:	Not reported
PM10:	Not reported
SO2:	Not reported
VOC:	Not reported
Facilitiy Office:	SEBR
Title V:	110037
EU Description:	One Nominal 422-hp Emergency Fire Pump Engine
EU ID:	60
EU Status:	Not reported
SCC:	Not reported
Pollutant:	NOX
Annual Emission:	0.033624
Emission Method:	3B
Emission Factor:	Not reported
Emission Calculation:	Not reported
Below Threshold:	Not reported
Not Emitted:	Not reported
Percent Control Efficiency:	Not reported
Primary Control:	Not reported
Secondary Control:	Not reported
Emission Comment:	Not reported

Facility ID:	110037
Facility Name:	FPL LAUDERDALE POWER PLANT (PFL)
Facility Status:	A
Owner Name:	FLORIDA POWER & LIGHT COMPANY
Type:	Not reported
CO:	Not reported
NOX:	Not reported
PM10:	Not reported
SO2:	Not reported
VOC:	Not reported
Facilitiy Office:	SEBR
Title V:	110037
EU Description:	Mechanical Draft Auxiliary Cooling System
EU ID:	61
EU Status:	Not reported
SCC:	Not reported
Pollutant:	PM10
Annual Emission:	0.886758
Emission Method:	3A
Emission Factor:	Not reported
Emission Calculation:	Not reported
Below Threshold:	Not reported
Not Emitted:	Not reported
Percent Control Efficiency:	Not reported
Primary Control:	Not reported
Secondary Control:	Not reported
Emission Comment:	Not reported

Facility ID:	110037
Facility Name:	FPL LAUDERDALE POWER PLANT (PFL)
Facility Status:	A
Owner Name:	FLORIDA POWER & LIGHT COMPANY
Type:	Not reported
CO:	Not reported

FPL LAUDERDALE POWER PLANT (PFL) (Continued) **S107677546**

NOX:	Not reported
PM10:	Not reported
SO2:	Not reported
VOC:	Not reported
Facilitiy Office:	SEBR
Title V:	110037
EU Description:	Circuit Breakers (Unit 7)
EU ID:	62
EU Status:	Not reported
SCC:	Not reported
Pollutant:	SF6
Annual Emission:	0
Emission Method:	5
Emission Factor:	Not reported
Emission Calculation:	Not reported
Below Threshold:	Not reported
Not Emitted:	Not reported
Percent Control Efficiency:	Not reported
Primary Control:	Not reported
Secondary Control:	Not reported
Emission Comment:	Not reported
Facility ID:	110037
Facility Name:	FPL LAUDERDALE POWER PLANT (PFL)
Facility Status:	A
Owner Name:	FLORIDA POWER & LIGHT COMPANY
Type:	Not reported
CO:	Not reported
NOX:	Not reported
PM10:	Not reported
SO2:	Not reported
VOC:	Not reported
Facilitiy Office:	SEBR
Title V:	110037
EU Description:	TWO 42 MW EXISTING COMBUSTION TURBINES
EU ID:	3
EU Status:	A
SCC:	20100201
Pollutant:	PM
Annual Emission:	0.002767
Emission Method:	3B
Emission Factor:	Not reported
Emission Calculation:	Annual Emissions (Tons/Year) 0.002767 = Annual Process or Fuel Usage Rate (Million Cubic Feet Natural Gas Burned) 2.913 * WebFire factor for PM - Filterable (lbs / mmbtu) 0.0019 * Fuel Heat Content (mmBtu/Million Cubic Feet Natural Gas Burned) 1000 / 2000
Below Threshold:	X
Not Emitted:	Not reported
Percent Control Efficiency:	Not reported
Primary Control:	Not reported
Secondary Control:	Not reported
Emission Comment:	Not reported
Facility ID:	110037
Facility Name:	FPL LAUDERDALE POWER PLANT (PFL)
Facility Status:	A
Owner Name:	FLORIDA POWER & LIGHT COMPANY

FPL LAUDERDALE POWER PLANT (PFL) (Continued) **S107677546**

Type:	Not reported
CO:	Not reported
NOX:	Not reported
PM10:	Not reported
SO2:	Not reported
VOC:	Not reported
Facilitiy Office:	SEBR
Title V:	110037
EU Description:	TWO 42 MW EXISTING COMBUSTION TURBINES
EU ID:	3
EU Status:	A
SCC:	20100201
Pollutant:	H095
Annual Emission:	Not reported
Emission Method:	3B
Emission Factor:	Not reported
Emission Calculation:	Annual Emissions (Tons/Year) = Annual Process or Fuel Usage Rate (Million Cubic Feet Natural Gas Burned) 2.913 * * Fuel Heat Content (mmBtu/Million Cubic Feet Natural Gas Burned) 1000 / 2000
Below Threshold:	X
Not Emitted:	Not reported
Percent Control Efficiency:	Not reported
Primary Control:	Not reported
Secondary Control:	Not reported
Emission Comment:	Not reported
Facility ID:	110037
Facility Name:	FPL LAUDERDALE POWER PLANT (PFL)
Facility Status:	A
Owner Name:	FLORIDA POWER & LIGHT COMPANY
Type:	Not reported
CO:	Not reported
NOX:	Not reported
PM10:	Not reported
SO2:	Not reported
VOC:	Not reported
Facilitiy Office:	SEBR
Title V:	110037
EU Description:	TWO 42 MW EXISTING COMBUSTION TURBINES
EU ID:	3
EU Status:	A
SCC:	20100201
Pollutant:	CPM
Annual Emission:	0.006846
Emission Method:	3B
Emission Factor:	Not reported
Emission Calculation:	Not reported
Below Threshold:	X
Not Emitted:	Not reported
Percent Control Efficiency:	Not reported
Primary Control:	Not reported
Secondary Control:	Not reported
Emission Comment:	Not reported
Facility ID:	110037
Facility Name:	FPL LAUDERDALE POWER PLANT (PFL)
Facility Status:	A

FPL LAUDERDALE POWER PLANT (PFL) (Continued) **S107677546**

Owner Name:	FLORIDA POWER & LIGHT COMPANY
Type:	Not reported
CO:	Not reported
NOX:	Not reported
PM10:	Not reported
SO2:	Not reported
VOC:	Not reported
Facilitiy Office:	SEBR
Title V:	110037
EU Description:	TWO 42 MW EXISTING COMBUSTION TURBINES
EU ID:	3
EU Status:	A
SCC:	20100201
Pollutant:	HAPS
Annual Emission:	Not reported
Emission Method:	3B
Emission Factor:	Not reported
Emission Calculation:	Annual Emissions (Tons/Year) = * Annual Process or Fuel Usage Rate (Million Cubic Feet Natural Gas Burned) 2.913 * Fuel Heat Content (mmBtu/Million Cubic Feet Natural Gas Burned) 1000 / 2000
Below Threshold:	X
Not Emitted:	Not reported
Percent Control Efficiency:	Not reported
Primary Control:	Not reported
Secondary Control:	Not reported
Emission Comment:	Not reported
Facility ID:	110037
Facility Name:	FPL LAUDERDALE POWER PLANT (PFL)
Facility Status:	A
Owner Name:	FLORIDA POWER & LIGHT COMPANY
Type:	Not reported
CO:	Not reported
NOX:	Not reported
PM10:	Not reported
SO2:	Not reported
VOC:	Not reported
Facilitiy Office:	SEBR
Title V:	110037
EU Description:	TWO 42 MW EXISTING COMBUSTION TURBINES
EU ID:	3
EU Status:	A
SCC:	20100201
Pollutant:	CO
Annual Emission:	0.119433
Emission Method:	3B
Emission Factor:	Not reported
Emission Calculation:	Annual Emissions (Tons/Year) 0.119433 = Annual Process or Fuel Usage Rate (Million Cubic Feet Natural Gas Burned) 2.913 * Fuel Heat Content (mmBtu/Million Cubic Feet Natural Gas Burned) 1000 * CO Factor from Webfire (lbs / MMBTU) 0.082 / 2000
Below Threshold:	X
Not Emitted:	Not reported
Percent Control Efficiency:	Not reported
Primary Control:	Not reported
Secondary Control:	Not reported
Emission Comment:	Not reported

FPL LAUDERDALE POWER PLANT (PFL) (Continued) **S107677546**

Facility ID:	110037
Facility Name:	FPL LAUDERDALE POWER PLANT (PFL)
Facility Status:	A
Owner Name:	FLORIDA POWER & LIGHT COMPANY
Type:	Not reported
CO:	Not reported
NOX:	Not reported
PM10:	Not reported
SO2:	Not reported
VOC:	Not reported
Facilitiy Office:	SEBR
Title V:	110037
EU Description:	TWO 42 MW EXISTING COMBUSTION TURBINES
EU ID:	3
EU Status:	A
SCC:	20100201
Pollutant:	PM10
Annual Emission:	0.002767
Emission Method:	3B
Emission Factor:	Not reported
Emission Calculation:	Annual Emissions (Tons/Year) 0.002767 = Annual Process or Fuel Usage Rate (Million Cubic Feet Natural Gas Burned) 2.913 * WebFire for PM10 Filterable (lbs / mmbtu) 0.0019 * Fuel Heat Content (mmBtu/Million Cubic Feet Natural Gas Burned) 1000 / 2000
Below Threshold:	X
Not Emitted:	Not reported
Percent Control Efficiency:	Not reported
Primary Control:	Not reported
Secondary Control:	Not reported
Emission Comment:	Not reported

Facility ID:	110037
Facility Name:	FPL LAUDERDALE POWER PLANT (PFL)
Facility Status:	A
Owner Name:	FLORIDA POWER & LIGHT COMPANY
Type:	Not reported
CO:	Not reported
NOX:	Not reported
PM10:	Not reported
SO2:	Not reported
VOC:	Not reported
Facilitiy Office:	SEBR
Title V:	110037
EU Description:	FUEL OIL STORAGE TANK NO. 2
EU ID:	27
EU Status:	A
SCC:	40301019
Pollutant:	VOC
Annual Emission:	0.2513
Emission Method:	5
Emission Factor:	Not reported
Emission Calculation:	Annual Emissions (Tons/Year) 0.2513 = Tanks calculations (tons) 0.2513
Below Threshold:	X
Not Emitted:	Not reported
Percent Control Efficiency:	Not reported
Primary Control:	Not reported
Secondary Control:	Not reported

FPL LAUDERDALE POWER PLANT (PFL) (Continued) **S107677546**

Emission Comment:	Not reported
Facility ID:	110037
Facility Name:	FPL LAUDERDALE POWER PLANT (PFL)
Facility Status:	A
Owner Name:	FLORIDA POWER & LIGHT COMPANY
Type:	Not reported
CO:	Not reported
NOX:	Not reported
PM10:	Not reported
SO2:	Not reported
VOC:	Not reported
Facilitiy Office:	SEBR
Title V:	110037
EU Description:	FUEL OIL STORAGE TANK NO. 2
EU ID:	27
EU Status:	A
SCC:	40301019
Pollutant:	CO
Annual Emission:	0
Emission Method:	3B
Emission Factor:	Not reported
Emission Calculation:	Annual Emissions (Tons/Year) 0 = 0
Below Threshold:	Not reported
Not Emitted:	Not reported
Percent Control Efficiency:	Not reported
Primary Control:	Not reported
Secondary Control:	Not reported
Emission Comment:	Tank, No CO emissions associated. Unable to delete CO requirement
Facility ID:	110037
Facility Name:	FPL LAUDERDALE POWER PLANT (PFL)
Facility Status:	A
Owner Name:	FLORIDA POWER & LIGHT COMPANY
Type:	Not reported
CO:	Not reported
NOX:	Not reported
PM10:	Not reported
SO2:	Not reported
VOC:	Not reported
Facilitiy Office:	SEBR
Title V:	110037
EU Description:	FUEL OIL STORAGE TANK NO. 2
EU ID:	27
EU Status:	A
SCC:	40301021
Pollutant:	CO
Annual Emission:	0
Emission Method:	3B
Emission Factor:	Not reported
Emission Calculation:	Annual Emissions (Tons/Year) 0 = 0
Below Threshold:	Not reported
Not Emitted:	Not reported
Percent Control Efficiency:	Not reported
Primary Control:	Not reported
Secondary Control:	Not reported
Emission Comment:	Tank, No CO emissions associated. Unable to delete CO requirementTank,

FPL LAUDERDALE POWER PLANT (PFL) (Continued) **S107677546**

No CO emissions associated. Unable to delete CO requirement

Facility ID:	110037
Facility Name:	FPL LAUDERDALE POWER PLANT (PFL)
Facility Status:	A
Owner Name:	FLORIDA POWER & LIGHT COMPANY
Type:	Not reported
CO:	Not reported
NOX:	Not reported
PM10:	Not reported
SO2:	Not reported
VOC:	Not reported
Facilitiy Office:	SEBR
Title V:	110037
EU Description:	FUEL OIL STORAGE TANK NO. 2
EU ID:	27
EU Status:	A
SCC:	40301021
Pollutant:	VOC
Annual Emission:	0.0002
Emission Method:	5
Emission Factor:	Not reported
Emission Calculation:	Annual Emissions (Tons/Year) 0.0002 = Tanks calculations 0.0002
Below Threshold:	X
Not Emitted:	Not reported
Percent Control Efficiency:	Not reported
Primary Control:	Not reported
Secondary Control:	Not reported
Emission Comment:	Not reported

Facility ID:	110037
Facility Name:	FPL LAUDERDALE POWER PLANT (PFL)
Facility Status:	A
Owner Name:	FLORIDA POWER & LIGHT COMPANY
Type:	Not reported
CO:	Not reported
NOX:	Not reported
PM10:	Not reported
SO2:	Not reported
VOC:	Not reported
Facilitiy Office:	SEBR
Title V:	110037
EU Description:	FUEL OIL STORAGE TANK NO. 3
EU ID:	28
EU Status:	A
SCC:	40301019
Pollutant:	CO
Annual Emission:	0
Emission Method:	3B
Emission Factor:	Not reported
Emission Calculation:	Not reported
Below Threshold:	X
Not Emitted:	Not reported
Percent Control Efficiency:	Not reported
Primary Control:	Not reported
Secondary Control:	Not reported
Emission Comment:	Tank, No CO emissions associated. Unable to delete CO requirementTank,

FPL LAUDERDALE POWER PLANT (PFL) (Continued) **S107677546**

No CO emissions associated. Unable to delete CO requirement

Facility ID:	110037
Facility Name:	FPL LAUDERDALE POWER PLANT (PFL)
Facility Status:	A
Owner Name:	FLORIDA POWER & LIGHT COMPANY
Type:	Not reported
CO:	Not reported
NOX:	Not reported
PM10:	Not reported
SO2:	Not reported
VOC:	Not reported
Facilitiy Office:	SEBR
Title V:	110037
EU Description:	FUEL OIL STORAGE TANK NO. 3
EU ID:	28
EU Status:	A
SCC:	40301019
Pollutant:	VOC
Annual Emission:	0.4215
Emission Method:	5
Emission Factor:	Not reported
Emission Calculation:	Annual Emissions (Tons/Year) 0.4215 = Tanks calculations (tons) 0.4215
Below Threshold:	X
Not Emitted:	Not reported
Percent Control Efficiency:	Not reported
Primary Control:	Not reported
Secondary Control:	Not reported
Emission Comment:	Not reported

Facility ID:	110037
Facility Name:	FPL LAUDERDALE POWER PLANT (PFL)
Facility Status:	A
Owner Name:	FLORIDA POWER & LIGHT COMPANY
Type:	Not reported
CO:	Not reported
NOX:	Not reported
PM10:	Not reported
SO2:	Not reported
VOC:	Not reported
Facilitiy Office:	SEBR
Title V:	110037
EU Description:	FUEL OIL STORAGE TANK NO. 3
EU ID:	28
EU Status:	A
SCC:	40301021
Pollutant:	VOC
Annual Emission:	0
Emission Method:	3B
Emission Factor:	Not reported
Emission Calculation:	Annual Emissions (Tons/Year) 0 = Tank calculations (tons) 0
Below Threshold:	Not reported
Not Emitted:	Not reported
Percent Control Efficiency:	Not reported
Primary Control:	Not reported
Secondary Control:	Not reported
Emission Comment:	Not reported

FPL LAUDERDALE POWER PLANT (PFL) (Continued) **S107677546**

Facility ID:	110037
Facility Name:	FPL LAUDERDALE POWER PLANT (PFL)
Facility Status:	A
Owner Name:	FLORIDA POWER & LIGHT COMPANY
Type:	Not reported
CO:	Not reported
NOX:	Not reported
PM10:	Not reported
SO2:	Not reported
VOC:	Not reported
Facilitiy Office:	SEBR
Title V:	110037
EU Description:	Two Small Hurricane Hardening Program Emergency Generators
EU ID:	45
EU Status:	A
SCC:	20201001
Pollutant:	VOC
Annual Emission:	0.000398
Emission Method:	3B
Emission Factor:	Not reported
Emission Calculation:	Annual Emissions (Tons/Year) 0.000398 = Annual Process or Fuel Usage Rate (1000 Gallons Liquified Petroleum Gas (LPG) Burned) 0.0096 * Emission Factor from DEP's Oracle Database for SCC 2 - 02 - 010 - 01 (lbs / kgal propane) 83 / 2000
Below Threshold:	X
Not Emitted:	Not reported
Percent Control Efficiency:	Not reported
Primary Control:	Not reported
Secondary Control:	Not reported
Emission Comment:	Not reported

Facility ID:	110037
Facility Name:	FPL LAUDERDALE POWER PLANT (PFL)
Facility Status:	A
Owner Name:	FLORIDA POWER & LIGHT COMPANY
Type:	Not reported
CO:	Not reported
NOX:	Not reported
PM10:	Not reported
SO2:	Not reported
VOC:	Not reported
Facilitiy Office:	SEBR
Title V:	110037
EU Description:	Two Small Hurricane Hardening Program Emergency Generators
EU ID:	45
EU Status:	A
SCC:	20201001
Pollutant:	NOX
Annual Emission:	0.000667
Emission Method:	3B
Emission Factor:	Not reported
Emission Calculation:	Annual Emissions (Tons/Year) 0.000667 = Annual Process or Fuel Usage Rate (1000 Gallons Liquified Petroleum Gas (LPG) Burned) 0.0096 * Emission Factor from DEP's Oracle Database for SCC 2 - 02 - 010 - 01 (lbs / kgal propane) 139 / 2000
Below Threshold:	X
Not Emitted:	Not reported

FPL LAUDERDALE POWER PLANT (PFL) (Continued) **S107677546**

Percent Control Efficiency:	Not reported
Primary Control:	Not reported
Secondary Control:	Not reported
Emission Comment:	Not reported
Facility ID:	110037
Facility Name:	FPL LAUDERDALE POWER PLANT (PFL)
Facility Status:	A
Owner Name:	FLORIDA POWER & LIGHT COMPANY
Type:	Not reported
CO:	Not reported
NOX:	Not reported
PM10:	Not reported
SO2:	Not reported
VOC:	Not reported
Facilitiy Office:	SEBR
Title V:	110037
EU Description:	Two Small Hurricane Hardening Program Emergency Generators
EU ID:	45
EU Status:	A
SCC:	20201001
Pollutant:	CO
Annual Emission:	0.000619
Emission Method:	3B
Emission Factor:	Not reported
Emission Calculation:	Annual Emissions (Tons/Year) 0.000619 = Annual Process or Fuel Usage Rate (1000 Gallons Liquified Petroleum Gas (LPG) Burned) 0.0096 * Emission Factor from DEP's Oracle Database for SCC 2 - 02 - 010 - 01 (lbs / kgal propane) 129 / 2000
Below Threshold:	X
Not Emitted:	Not reported
Percent Control Efficiency:	Not reported
Primary Control:	Not reported
Secondary Control:	Not reported
Emission Comment:	Not reported
Facility ID:	110037
Facility Name:	FPL LAUDERDALE POWER PLANT (PFL)
Facility Status:	A
Owner Name:	FLORIDA POWER & LIGHT COMPANY
Type:	Not reported
CO:	Not reported
NOX:	Not reported
PM10:	Not reported
SO2:	Not reported
VOC:	Not reported
Facilitiy Office:	SEBR
Title V:	110037
EU Description:	Two Small Hurricane Hardening Program Emergency Generators
EU ID:	45
EU Status:	A
SCC:	20201001
Pollutant:	SO2
Annual Emission:	2e-006
Emission Method:	3B
Emission Factor:	Not reported
Emission Calculation:	Annual Emissions (Tons/Year) 2E-06 = Annual Process or Fuel Usage Rate

FPL LAUDERDALE POWER PLANT (PFL) (Continued) **S107677546**

	(1000 Gallons Liquified Petroleum Gas (LPG) Burned) 0.0096 * Emission Factor from DEP's Oracle Database for SCC 2 - 02 - 010 - 01 (lbs / kgal propane) 0.35 / 2000
Below Threshold:	X
Not Emitted:	Not reported
Percent Control Efficiency:	Not reported
Primary Control:	Not reported
Secondary Control:	Not reported
Emission Comment:	Not reported
Facility ID:	110037
Facility Name:	FPL LAUDERDALE POWER PLANT (PFL)
Facility Status:	A
Owner Name:	FLORIDA POWER & LIGHT COMPANY
Type:	Not reported
CO:	Not reported
NOX:	Not reported
PM10:	Not reported
SO2:	Not reported
VOC:	Not reported
Facilitiy Office:	SEBR
Title V:	110037
EU Description:	Two Small Hurricane Hardening Program Emergency Generators
EU ID:	45
EU Status:	A
SCC:	20201001
Pollutant:	PM
Annual Emission:	2.4e-005
Emission Method:	3B
Emission Factor:	Not reported
Emission Calculation:	Annual Emissions (Tons/Year) 2.4E-05 = Annual Process or Fuel Usage Rate (1000 Gallons Liquified Petroleum Gas (LPG) Burned) 0.0096 * Emission Factor from DEP's Oracle Database for SCC 2 - 02 - 010 - 01 (lbs / kgal propane) 5 / 2000
Below Threshold:	X
Not Emitted:	Not reported
Percent Control Efficiency:	Not reported
Primary Control:	Not reported
Secondary Control:	Not reported
Emission Comment:	Not reported
Facility ID:	110037
Facility Name:	FPL LAUDERDALE POWER PLANT (PFL)
Facility Status:	A
Owner Name:	FLORIDA POWER & LIGHT COMPANY
Type:	Not reported
CO:	Not reported
NOX:	Not reported
PM10:	Not reported
SO2:	Not reported
VOC:	Not reported
Facilitiy Office:	SEBR
Title V:	110037
EU Description:	Two Small Hurricane Hardening Program Emergency Generators
EU ID:	45
EU Status:	A
SCC:	20201001

FPL LAUDERDALE POWER PLANT (PFL) (Continued) **S107677546**

Pollutant:	PM10
Annual Emission:	2.4e-005
Emission Method:	3B
Emission Factor:	Not reported
Emission Calculation:	Annual Emissions (Tons/Year) 2.4E-05 = Annual Process or Fuel Usage Rate (1000 Gallons Liquified Petroleum Gas (LPG) Burned) 0.0096 * Emission Factor from DEP's Oracle Database for SCC 2 - 02 - 010 - 01 (lbs / kgal propane) 5 / 2000
Below Threshold:	X
Not Emitted:	Not reported
Percent Control Efficiency:	Not reported
Primary Control:	Not reported
Secondary Control:	Not reported
Emission Comment:	Not reported
Facility ID:	110037
Facility Name:	FPL LAUDERDALE POWER PLANT (PFL)
Facility Status:	A
Owner Name:	FLORIDA POWER & LIGHT COMPANY
Type:	Not reported
CO:	Not reported
NOX:	Not reported
PM10:	Not reported
SO2:	Not reported
VOC:	Not reported
Facilitiy Office:	SEBR
Title V:	110037
EU Description:	Simple cycle combustion turbine electric generator (Unit 6B)
EU ID:	46
EU Status:	A
SCC:	20100101
Pollutant:	H132
Annual Emission:	Not reported
Emission Method:	Not reported
Emission Factor:	Not reported
Emission Calculation:	Not reported
Below Threshold:	X
Not Emitted:	Not reported
Percent Control Efficiency:	Not reported
Primary Control:	Not reported
Secondary Control:	Not reported
Emission Comment:	Not reported
Facility ID:	110037
Facility Name:	FPL LAUDERDALE POWER PLANT (PFL)
Facility Status:	A
Owner Name:	FLORIDA POWER & LIGHT COMPANY
Type:	Not reported
CO:	Not reported
NOX:	Not reported
PM10:	Not reported
SO2:	Not reported
VOC:	Not reported
Facilitiy Office:	SEBR
Title V:	110037
EU Description:	Simple cycle combustion turbine electric generator (Unit 6B)
EU ID:	46

FPL LAUDERDALE POWER PLANT (PFL) (Continued) **S107677546**

EU Status:	A
SCC:	20100101
Pollutant:	H151
Annual Emission:	Not reported
Emission Method:	Not reported
Emission Factor:	Not reported
Emission Calculation:	Not reported
Below Threshold:	X
Not Emitted:	Not reported
Percent Control Efficiency:	Not reported
Primary Control:	Not reported
Secondary Control:	Not reported
Emission Comment:	Not reported
Facility ID:	110037
Facility Name:	FPL LAUDERDALE POWER PLANT (PFL)
Facility Status:	A
Owner Name:	FLORIDA POWER & LIGHT COMPANY
Type:	Not reported
CO:	Not reported
NOX:	Not reported
PM10:	Not reported
SO2:	Not reported
VOC:	Not reported
Facilitiy Office:	SEBR
Title V:	110037
EU Description:	Simple cycle combustion turbine electric generator (Unit 6B)
EU ID:	46
EU Status:	A
SCC:	20100101
Pollutant:	H095
Annual Emission:	8e-006
Emission Method:	3B
Emission Factor:	Not reported
Emission Calculation:	Annual Emissions (Tons/Year) 8E-06 = H095 (tons) 0.000008
Below Threshold:	X
Not Emitted:	Not reported
Percent Control Efficiency:	Not reported
Primary Control:	Not reported
Secondary Control:	Not reported
Emission Comment:	Apportioned based on VOC initial stack test
Facility ID:	110037
Facility Name:	FPL LAUDERDALE POWER PLANT (PFL)
Facility Status:	A
Owner Name:	FLORIDA POWER & LIGHT COMPANY
Type:	Not reported
CO:	Not reported
NOX:	Not reported
PM10:	Not reported
SO2:	Not reported
VOC:	Not reported
Facilitiy Office:	SEBR
Title V:	110037
EU Description:	Simple cycle combustion turbine electric generator (Unit 6B)
EU ID:	46
EU Status:	A

FPL LAUDERDALE POWER PLANT (PFL) (Continued) **S107677546**

SCC:	20100101
Pollutant:	H113A
Annual Emission:	Not reported
Emission Method:	Not reported
Emission Factor:	Not reported
Emission Calculation:	Annual Emissions (Tons/Year) = Annual Process or Fuel Usage Rate (1000 Gallons Distillate Oil (Diesel) Burned) 27.1 * Fuel Heat Content (mmBtu/1000 Gallons Distillate Oil (Diesel) Burned) 136.27 * / 2000
Below Threshold:	X
Not Emitted:	Not reported
Percent Control Efficiency:	Not reported
Primary Control:	Not reported
Secondary Control:	Not reported
Emission Comment:	Not reported
Facility ID:	110037
Facility Name:	FPL LAUDERDALE POWER PLANT (PFL)
Facility Status:	A
Owner Name:	FLORIDA POWER & LIGHT COMPANY
Type:	Not reported
CO:	Not reported
NOX:	Not reported
PM10:	Not reported
SO2:	Not reported
VOC:	Not reported
Facilitiy Office:	SEBR
Title V:	110037
EU Description:	Simple cycle combustion turbine electric generator (Unit 6B)
EU ID:	46
EU Status:	A
SCC:	20100101
Pollutant:	H186
Annual Emission:	Not reported
Emission Method:	Not reported
Emission Factor:	Not reported
Emission Calculation:	Not reported
Below Threshold:	X
Not Emitted:	Not reported
Percent Control Efficiency:	Not reported
Primary Control:	Not reported
Secondary Control:	Not reported
Emission Comment:	Not reported
Facility ID:	110037
Facility Name:	FPL LAUDERDALE POWER PLANT (PFL)
Facility Status:	A
Owner Name:	FLORIDA POWER & LIGHT COMPANY
Type:	Not reported
CO:	Not reported
NOX:	Not reported
PM10:	Not reported
SO2:	Not reported
VOC:	Not reported
Facilitiy Office:	SEBR
Title V:	110037
EU Description:	Simple cycle combustion turbine electric generator (Unit 6B)
EU ID:	46

FPL LAUDERDALE POWER PLANT (PFL) (Continued) **S107677546**

EU Status:	A
SCC:	20100101
Pollutant:	PB
Annual Emission:	Not reported
Emission Method:	Not reported
Emission Factor:	Not reported
Emission Calculation:	Not reported
Below Threshold:	X
Not Emitted:	Not reported
Percent Control Efficiency:	Not reported
Primary Control:	Not reported
Secondary Control:	Not reported
Emission Comment:	Not reported
Facility ID:	110037
Facility Name:	FPL LAUDERDALE POWER PLANT (PFL)
Facility Status:	A
Owner Name:	FLORIDA POWER & LIGHT COMPANY
Type:	Not reported
CO:	Not reported
NOX:	Not reported
PM10:	Not reported
SO2:	Not reported
VOC:	Not reported
Facilitiy Office:	SEBR
Title V:	110037
EU Description:	Simple cycle combustion turbine electric generator (Unit 6B)
EU ID:	46
EU Status:	A
SCC:	20100101
Pollutant:	VOC
Annual Emission:	0.000166
Emission Method:	3B
Emission Factor:	Not reported
Emission Calculation:	Annual Emissions (Tons/Year) 0.000166 = Annual Process or Fuel Usage Rate (1000 Gallons Distillate Oil (Diesel) Burned) 27.1 * Fuel Heat Content (mmBtu/1000 Gallons Distillate Oil (Diesel) Burned) 136.27 * Initial stack test (lb / mmbtu) 0.00008984 / 2000
Below Threshold:	X
Not Emitted:	Not reported
Percent Control Efficiency:	Not reported
Primary Control:	Not reported
Secondary Control:	Not reported
Emission Comment:	Not reported
Facility ID:	110037
Facility Name:	FPL LAUDERDALE POWER PLANT (PFL)
Facility Status:	A
Owner Name:	FLORIDA POWER & LIGHT COMPANY
Type:	Not reported
CO:	Not reported
NOX:	Not reported
PM10:	Not reported
SO2:	Not reported
VOC:	Not reported
Facilitiy Office:	SEBR
Title V:	110037

FPL LAUDERDALE POWER PLANT (PFL) (Continued) **S107677546**

EU Description:	Simple cycle combustion turbine electric generator (Unit 6B)
EU ID:	46
EU Status:	A
SCC:	20100101
Pollutant:	CO
Annual Emission:	0.001213
Emission Method:	3A
Emission Factor:	Not reported
Emission Calculation:	Not reported
Below Threshold:	X
Not Emitted:	Not reported
Percent Control Efficiency:	Not reported
Primary Control:	Not reported
Secondary Control:	Not reported
Emission Comment:	Not reported
Facility ID:	110037
Facility Name:	FPL LAUDERDALE POWER PLANT (PFL)
Facility Status:	A
Owner Name:	FLORIDA POWER & LIGHT COMPANY
Type:	Not reported
CO:	Not reported
NOX:	Not reported
PM10:	Not reported
SO2:	Not reported
VOC:	Not reported
Facilitiy Office:	SEBR
Title V:	110037
EU Description:	Simple cycle combustion turbine electric generator (Unit 6B)
EU ID:	46
EU Status:	A
SCC:	20100101
Pollutant:	H017
Annual Emission:	Not reported
Emission Method:	Not reported
Emission Factor:	Not reported
Emission Calculation:	Not reported
Below Threshold:	X
Not Emitted:	Not reported
Percent Control Efficiency:	Not reported
Primary Control:	Not reported
Secondary Control:	Not reported
Emission Comment:	Not reported
Facility ID:	110037
Facility Name:	FPL LAUDERDALE POWER PLANT (PFL)
Facility Status:	A
Owner Name:	FLORIDA POWER & LIGHT COMPANY
Type:	Not reported
CO:	Not reported
NOX:	Not reported
PM10:	Not reported
SO2:	Not reported
VOC:	Not reported
Facilitiy Office:	SEBR
Title V:	110037
EU Description:	Simple cycle combustion turbine electric generator (Unit 6B)

FPL LAUDERDALE POWER PLANT (PFL) (Continued) **S107677546**

EU ID:	46
EU Status:	A
SCC:	20100101
Pollutant:	H021A
Annual Emission:	Not reported
Emission Method:	Not reported
Emission Factor:	Not reported
Emission Calculation:	Annual Emissions (Tons/Year) = Annual Process or Fuel Usage Rate (1000 Gallons Distillate Oil (Diesel) Burned) 27.1 * Fuel Heat Content (mmBtu/1000 Gallons Distillate Oil (Diesel) Burned) 136.27 * / 2000
Below Threshold:	X
Not Emitted:	Not reported
Percent Control Efficiency:	Not reported
Primary Control:	Not reported
Secondary Control:	Not reported
Emission Comment:	Not reported
Facility ID:	110037
Facility Name:	FPL LAUDERDALE POWER PLANT (PFL)
Facility Status:	A
Owner Name:	FLORIDA POWER & LIGHT COMPANY
Type:	Not reported
CO:	Not reported
NOX:	Not reported
PM10:	Not reported
SO2:	Not reported
VOC:	Not reported
Facilitiy Office:	SEBR
Title V:	110037
EU Description:	Simple cycle combustion turbine electric generator (Unit 6B)
EU ID:	46
EU Status:	A
SCC:	20100101
Pollutant:	H046A
Annual Emission:	Not reported
Emission Method:	Not reported
Emission Factor:	Not reported
Emission Calculation:	Annual Emissions (Tons/Year) = Annual Process or Fuel Usage Rate (1000 Gallons Distillate Oil (Diesel) Burned) 27.1 * Fuel Heat Content (mmBtu/1000 Gallons Distillate Oil (Diesel) Burned) 136.27 * / 2000
Below Threshold:	X
Not Emitted:	Not reported
Percent Control Efficiency:	Not reported
Primary Control:	Not reported
Secondary Control:	Not reported
Emission Comment:	Not reported
Facility ID:	110037
Facility Name:	FPL LAUDERDALE POWER PLANT (PFL)
Facility Status:	A
Owner Name:	FLORIDA POWER & LIGHT COMPANY
Type:	Not reported
CO:	Not reported
NOX:	Not reported
PM10:	Not reported
SO2:	Not reported
VOC:	Not reported

FPL LAUDERDALE POWER PLANT (PFL) (Continued) **S107677546**

Facilitiy Office:	SEBR
Title V:	110037
EU Description:	Simple cycle combustion turbine electric generator (Unit 6B)
EU ID:	46
EU Status:	A
SCC:	20100101
Pollutant:	H085
Annual Emission:	Not reported
Emission Method:	Not reported
Emission Factor:	Not reported
Emission Calculation:	Not reported
Below Threshold:	Not reported
Not Emitted:	X
Percent Control Efficiency:	Not reported
Primary Control:	Not reported
Secondary Control:	Not reported
Emission Comment:	Not reported

Facility ID:	110037
Facility Name:	FPL LAUDERDALE POWER PLANT (PFL)
Facility Status:	A
Owner Name:	FLORIDA POWER & LIGHT COMPANY
Type:	Not reported
CO:	Not reported
NOX:	Not reported
PM10:	Not reported
SO2:	Not reported
VOC:	Not reported
Facilitiy Office:	SEBR
Title V:	110037
EU Description:	Simple cycle combustion turbine electric generator (Unit 6B)
EU ID:	46
EU Status:	A
SCC:	20100101
Pollutant:	H162A
Annual Emission:	Not reported
Emission Method:	Not reported
Emission Factor:	Not reported
Emission Calculation:	Not reported
Below Threshold:	X
Not Emitted:	Not reported
Percent Control Efficiency:	Not reported
Primary Control:	Not reported
Secondary Control:	Not reported
Emission Comment:	Not reported

Facility ID:	110037
Facility Name:	FPL LAUDERDALE POWER PLANT (PFL)
Facility Status:	A
Owner Name:	FLORIDA POWER & LIGHT COMPANY
Type:	Not reported
CO:	Not reported
NOX:	Not reported
PM10:	Not reported
SO2:	Not reported
VOC:	Not reported
Facilitiy Office:	SEBR

FPL LAUDERDALE POWER PLANT (PFL) (Continued) **S107677546**

Title V:	110037
EU Description:	Simple cycle combustion turbine electric generator (Unit 6B)
EU ID:	46
EU Status:	A
SCC:	20100101
Pollutant:	CO2E
Annual Emission:	305.3
Emission Method:	3B
Emission Factor:	Not reported
Emission Calculation:	Annual Emissions (Tons/Year) 305.3 = PFL GHG 2019 report (tons) 305.3
Below Threshold:	Not reported
Not Emitted:	Not reported
Percent Control Efficiency:	Not reported
Primary Control:	Not reported
Secondary Control:	Not reported
Emission Comment:	Not reported

Facility ID:	110037
Facility Name:	FPL LAUDERDALE POWER PLANT (PFL)
Facility Status:	A
Owner Name:	FLORIDA POWER & LIGHT COMPANY
Type:	Not reported
CO:	Not reported
NOX:	Not reported
PM10:	Not reported
SO2:	Not reported
VOC:	Not reported
Facilitiy Office:	SEBR
Title V:	110037
EU Description:	Simple cycle combustion turbine electric generator (Unit 6B)
EU ID:	46
EU Status:	A
SCC:	20100101
Pollutant:	H157
Annual Emission:	Not reported
Emission Method:	Not reported
Emission Factor:	Not reported
Emission Calculation:	Not reported
Below Threshold:	X
Not Emitted:	Not reported
Percent Control Efficiency:	Not reported
Primary Control:	Not reported
Secondary Control:	Not reported
Emission Comment:	Not reported

Facility ID:	110037
Facility Name:	FPL LAUDERDALE POWER PLANT (PFL)
Facility Status:	A
Owner Name:	FLORIDA POWER & LIGHT COMPANY
Type:	Not reported
CO:	Not reported
NOX:	Not reported
PM10:	Not reported
SO2:	Not reported
VOC:	Not reported
Facilitiy Office:	SEBR
Title V:	110037

FPL LAUDERDALE POWER PLANT (PFL) (Continued) **S107677546**

EU Description:	Simple cycle combustion turbine electric generator (Unit 6B)
EU ID:	46
EU Status:	A
SCC:	20100101
Pollutant:	H169
Annual Emission:	Not reported
Emission Method:	Not reported
Emission Factor:	Not reported
Emission Calculation:	Not reported
Below Threshold:	X
Not Emitted:	Not reported
Percent Control Efficiency:	Not reported
Primary Control:	Not reported
Secondary Control:	Not reported
Emission Comment:	Not reported

Facility ID:	110037
Facility Name:	FPL LAUDERDALE POWER PLANT (PFL)
Facility Status:	A
Owner Name:	FLORIDA POWER & LIGHT COMPANY
Type:	Not reported
CO:	Not reported
NOX:	Not reported
PM10:	Not reported
SO2:	Not reported
VOC:	Not reported
Facilitiy Office:	SEBR
Title V:	110037
EU Description:	Simple cycle combustion turbine electric generator (Unit 6B)
EU ID:	46
EU Status:	A
SCC:	20100101
Pollutant:	NOX
Annual Emission:	0.2
Emission Method:	1A
Emission Factor:	Not reported
Emission Calculation:	Annual Emissions (Tons/Year) 0.2 = NOX CEMS (tons) 0.2
Below Threshold:	X
Not Emitted:	Not reported
Percent Control Efficiency:	Not reported
Primary Control:	Not reported
Secondary Control:	Not reported
Emission Comment:	Not reported

Facility ID:	110037
Facility Name:	FPL LAUDERDALE POWER PLANT (PFL)
Facility Status:	A
Owner Name:	FLORIDA POWER & LIGHT COMPANY
Type:	Not reported
CO:	Not reported
NOX:	Not reported
PM10:	Not reported
SO2:	Not reported
VOC:	Not reported
Facilitiy Office:	SEBR
Title V:	110037
EU Description:	Simple cycle combustion turbine electric generator (Unit 6B)

FPL LAUDERDALE POWER PLANT (PFL) (Continued) **S107677546**

EU ID:	46
EU Status:	A
SCC:	20100101
Pollutant:	SAM
Annual Emission:	0.000294
Emission Method:	3A
Emission Factor:	Not reported
Emission Calculation:	Not reported
Below Threshold:	X
Not Emitted:	Not reported
Percent Control Efficiency:	Not reported
Primary Control:	Not reported
Secondary Control:	Not reported
Emission Comment:	Not reported
Facility ID:	110037
Facility Name:	FPL LAUDERDALE POWER PLANT (PFL)
Facility Status:	A
Owner Name:	FLORIDA POWER & LIGHT COMPANY
Type:	Not reported
CO:	Not reported
NOX:	Not reported
PM10:	Not reported
SO2:	Not reported
VOC:	Not reported
Facilitiy Office:	SEBR
Title V:	110037
EU Description:	Simple cycle combustion turbine electric generator (Unit 6B)
EU ID:	46
EU Status:	A
SCC:	20100101
Pollutant:	HAPS
Annual Emission:	Not reported
Emission Method:	3B
Emission Factor:	Not reported
Emission Calculation:	Annual Emissions (Tons/Year) = Annual Process or Fuel Usage Rate (1000 Gallons Distillate Oil (Diesel) Burned) 27.1 * Fuel Heat Content (mmBtu/1000 Gallons Distillate Oil (Diesel) Burned) 136.27 * / 2000
Below Threshold:	X
Not Emitted:	Not reported
Percent Control Efficiency:	Not reported
Primary Control:	Not reported
Secondary Control:	Not reported
Emission Comment:	Not reported
Facility ID:	110037
Facility Name:	FPL LAUDERDALE POWER PLANT (PFL)
Facility Status:	A
Owner Name:	FLORIDA POWER & LIGHT COMPANY
Type:	Not reported
CO:	Not reported
NOX:	Not reported
PM10:	Not reported
SO2:	Not reported
VOC:	Not reported
Facilitiy Office:	SEBR
Title V:	110037

FPL LAUDERDALE POWER PLANT (PFL) (Continued) **S107677546**

EU Description:	Simple cycle combustion turbine electric generator (Unit 6B)
EU ID:	46
EU Status:	A
SCC:	20100101
Pollutant:	H026
Annual Emission:	Not reported
Emission Method:	Not reported
Emission Factor:	Not reported
Emission Calculation:	Annual Emissions (Tons/Year) = Annual Process or Fuel Usage Rate (1000 Gallons Distillate Oil (Diesel) Burned) 27.1 * Fuel Heat Content (mmBtu/1000 Gallons Distillate Oil (Diesel) Burned) 136.27 * / 2000
Below Threshold:	X
Not Emitted:	Not reported
Percent Control Efficiency:	Not reported
Primary Control:	Not reported
Secondary Control:	Not reported
Emission Comment:	Not reported
Facility ID:	110037
Facility Name:	FPL LAUDERDALE POWER PLANT (PFL)
Facility Status:	A
Owner Name:	FLORIDA POWER & LIGHT COMPANY
Type:	Not reported
CO:	Not reported
NOX:	Not reported
PM10:	Not reported
SO2:	Not reported
VOC:	Not reported
Facilitiy Office:	SEBR
Title V:	110037
EU Description:	Simple cycle combustion turbine electric generator (Unit 6B)
EU ID:	46
EU Status:	A
SCC:	20100101
Pollutant:	H027A
Annual Emission:	Not reported
Emission Method:	Not reported
Emission Factor:	Not reported
Emission Calculation:	Annual Emissions (Tons/Year) = Annual Process or Fuel Usage Rate (1000 Gallons Distillate Oil (Diesel) Burned) 27.1 * Fuel Heat Content (mmBtu/1000 Gallons Distillate Oil (Diesel) Burned) 136.27 * / 2000
Below Threshold:	X
Not Emitted:	Not reported
Percent Control Efficiency:	Not reported
Primary Control:	Not reported
Secondary Control:	Not reported
Emission Comment:	Not reported
Facility ID:	110037
Facility Name:	FPL LAUDERDALE POWER PLANT (PFL)
Facility Status:	A
Owner Name:	FLORIDA POWER & LIGHT COMPANY
Type:	Not reported
CO:	Not reported
NOX:	Not reported
PM10:	Not reported
SO2:	Not reported

FPL LAUDERDALE POWER PLANT (PFL) (Continued) **S107677546**

VOC:	Not reported
Facilitiy Office:	SEBR
Title V:	110037
EU Description:	Simple cycle combustion turbine electric generator (Unit 6B)
EU ID:	46
EU Status:	A
SCC:	20100101
Pollutant:	H015A
Annual Emission:	Not reported
Emission Method:	Not reported
Emission Factor:	Not reported
Emission Calculation:	Not reported
Below Threshold:	X
Not Emitted:	Not reported
Percent Control Efficiency:	Not reported
Primary Control:	Not reported
Secondary Control:	Not reported
Emission Comment:	Not reported

Facility ID:	110037
Facility Name:	FPL LAUDERDALE POWER PLANT (PFL)
Facility Status:	A
Owner Name:	FLORIDA POWER & LIGHT COMPANY
Type:	Not reported
CO:	Not reported
NOX:	Not reported
PM10:	Not reported
SO2:	Not reported
VOC:	Not reported
Facilitiy Office:	SEBR
Title V:	110037
EU Description:	Simple cycle combustion turbine electric generator (Unit 6B)
EU ID:	46
EU Status:	A
SCC:	20100101
Pollutant:	H114A
Annual Emission:	Not reported
Emission Method:	Not reported
Emission Factor:	Not reported
Emission Calculation:	Annual Emissions (Tons/Year) = Annual Process or Fuel Usage Rate (1000 Gallons Distillate Oil (Diesel) Burned) 27.1 * Fuel Heat Content (mmBtu/1000 Gallons Distillate Oil (Diesel) Burned) 136.27 * / 2000
Below Threshold:	X
Not Emitted:	Not reported
Percent Control Efficiency:	Not reported
Primary Control:	Not reported
Secondary Control:	Not reported
Emission Comment:	Not reported

Facility ID:	110037
Facility Name:	FPL LAUDERDALE POWER PLANT (PFL)
Facility Status:	A
Owner Name:	FLORIDA POWER & LIGHT COMPANY
Type:	Not reported
CO:	Not reported
NOX:	Not reported
PM10:	Not reported

FPL LAUDERDALE POWER PLANT (PFL) (Continued) **S107677546**

SO2:	Not reported
VOC:	Not reported
Facilitiy Office:	SEBR
Title V:	110037
EU Description:	Simple cycle combustion turbine electric generator (Unit 6B)
EU ID:	46
EU Status:	A
SCC:	20100101
Pollutant:	H133A
Annual Emission:	Not reported
Emission Method:	Not reported
Emission Factor:	Not reported
Emission Calculation:	Not reported
Below Threshold:	X
Not Emitted:	Not reported
Percent Control Efficiency:	Not reported
Primary Control:	Not reported
Secondary Control:	Not reported
Emission Comment:	Not reported

Facility ID:	110037
Facility Name:	FPL LAUDERDALE POWER PLANT (PFL)
Facility Status:	A
Owner Name:	FLORIDA POWER & LIGHT COMPANY
Type:	Not reported
CO:	Not reported
NOX:	Not reported
PM10:	Not reported
SO2:	Not reported
VOC:	Not reported
Facilitiy Office:	SEBR
Title V:	110037
EU Description:	Simple cycle combustion turbine electric generator (Unit 6B)
EU ID:	46
EU Status:	A
SCC:	20100101
Pollutant:	PM10
Annual Emission:	0.007626
Emission Method:	3B
Emission Factor:	Not reported
Emission Calculation:	Not reported
Below Threshold:	X
Not Emitted:	Not reported
Percent Control Efficiency:	Not reported
Primary Control:	Not reported
Secondary Control:	Not reported
Emission Comment:	Not reported

Facility ID:	110037
Facility Name:	FPL LAUDERDALE POWER PLANT (PFL)
Facility Status:	A
Owner Name:	FLORIDA POWER & LIGHT COMPANY
Type:	Not reported
CO:	Not reported
NOX:	Not reported
PM10:	Not reported
SO2:	Not reported

FPL LAUDERDALE POWER PLANT (PFL) (Continued) **S107677546**

VOC:	Not reported
Facilitiy Office:	SEBR
Title V:	110037
EU Description:	Simple cycle combustion turbine electric generator (Unit 6B)
EU ID:	46
EU Status:	A
SCC:	20100101
Pollutant:	H001
Annual Emission:	Not reported
Emission Method:	Not reported
Emission Factor:	Not reported
Emission Calculation:	Not reported
Below Threshold:	Not reported
Not Emitted:	X
Percent Control Efficiency:	Not reported
Primary Control:	Not reported
Secondary Control:	Not reported
Emission Comment:	Not reported

Facility ID:	110037
Facility Name:	FPL LAUDERDALE POWER PLANT (PFL)
Facility Status:	A
Owner Name:	FLORIDA POWER & LIGHT COMPANY
Type:	Not reported
CO:	Not reported
NOX:	Not reported
PM10:	Not reported
SO2:	Not reported
VOC:	Not reported
Facilitiy Office:	SEBR
Title V:	110037
EU Description:	Simple cycle combustion turbine electric generator (Unit 6B)
EU ID:	46
EU Status:	A
SCC:	20100101
Pollutant:	H006
Annual Emission:	Not reported
Emission Method:	Not reported
Emission Factor:	Not reported
Emission Calculation:	Not reported
Below Threshold:	Not reported
Not Emitted:	X
Percent Control Efficiency:	Not reported
Primary Control:	Not reported
Secondary Control:	Not reported
Emission Comment:	Not reported

Facility ID:	110037
Facility Name:	FPL LAUDERDALE POWER PLANT (PFL)
Facility Status:	A
Owner Name:	FLORIDA POWER & LIGHT COMPANY
Type:	Not reported
CO:	Not reported
NOX:	Not reported
PM10:	Not reported
SO2:	Not reported
VOC:	Not reported

FPL LAUDERDALE POWER PLANT (PFL) (Continued) **S107677546**

Facilitiy Office:	SEBR
Title V:	110037
EU Description:	Simple cycle combustion turbine electric generator (Unit 6B)
EU ID:	46
EU Status:	A
SCC:	20100201
Pollutant:	CO
Annual Emission:	1.339557
Emission Method:	3A
Emission Factor:	Not reported
Emission Calculation:	Annual Emissions (Tons/Year) 1.339557 = Annual Process or Fuel Usage Rate (Million Cubic Feet Natural Gas Burned) 792.9 * Fuel Heat Content (mmBtu/Million Cubic Feet Natural Gas Burned) 1024.84 * CO stack test (lb/mmbtu) 0.003296982 / 2000
Below Threshold:	X
Not Emitted:	Not reported
Percent Control Efficiency:	Not reported
Primary Control:	Not reported
Secondary Control:	Not reported
Emission Comment:	Not reported

Facility ID:	110037
Facility Name:	FPL LAUDERDALE POWER PLANT (PFL)
Facility Status:	A
Owner Name:	FLORIDA POWER & LIGHT COMPANY
Type:	Not reported
CO:	Not reported
NOX:	Not reported
PM10:	Not reported
SO2:	Not reported
VOC:	Not reported
Facilitiy Office:	SEBR
Title V:	110037
EU Description:	Simple cycle combustion turbine electric generator (Unit 6B)
EU ID:	46
EU Status:	A
SCC:	20100201
Pollutant:	HAPS
Annual Emission:	Not reported
Emission Method:	3B
Emission Factor:	Not reported
Emission Calculation:	Not reported
Below Threshold:	X
Not Emitted:	Not reported
Percent Control Efficiency:	Not reported
Primary Control:	Not reported
Secondary Control:	Not reported
Emission Comment:	Not reported

Facility ID:	110037
Facility Name:	FPL LAUDERDALE POWER PLANT (PFL)
Facility Status:	A
Owner Name:	FLORIDA POWER & LIGHT COMPANY
Type:	Not reported
CO:	Not reported
NOX:	Not reported
PM10:	Not reported

FPL LAUDERDALE POWER PLANT (PFL) (Continued) **S107677546**

SO2:	Not reported
VOC:	Not reported
Facilitiy Office:	SEBR
Title V:	110037
EU Description:	Simple cycle combustion turbine electric generator (Unit 6B)
EU ID:	46
EU Status:	A
SCC:	20100201
Pollutant:	H027A
Annual Emission:	Not reported
Emission Method:	Not reported
Emission Factor:	Not reported
Emission Calculation:	Not reported
Below Threshold:	X
Not Emitted:	Not reported
Percent Control Efficiency:	Not reported
Primary Control:	Not reported
Secondary Control:	Not reported
Emission Comment:	Not reported

Facility ID:	110037
Facility Name:	FPL LAUDERDALE POWER PLANT (PFL)
Facility Status:	A
Owner Name:	FLORIDA POWER & LIGHT COMPANY
Type:	Not reported
CO:	Not reported
NOX:	Not reported
PM10:	Not reported
SO2:	Not reported
VOC:	Not reported
Facilitiy Office:	SEBR
Title V:	110037
EU Description:	Simple cycle combustion turbine electric generator (Unit 6B)
EU ID:	46
EU Status:	A
SCC:	20100201
Pollutant:	NOX
Annual Emission:	10.6
Emission Method:	1A
Emission Factor:	Not reported
Emission Calculation:	Annual Emissions (Tons/Year) 10.6 = NOX CEMS (tons) 10.6
Below Threshold:	Not reported
Not Emitted:	Not reported
Percent Control Efficiency:	Not reported
Primary Control:	Not reported
Secondary Control:	Not reported
Emission Comment:	Not reported

Facility ID:	110037
Facility Name:	FPL LAUDERDALE POWER PLANT (PFL)
Facility Status:	A
Owner Name:	FLORIDA POWER & LIGHT COMPANY
Type:	Not reported
CO:	Not reported
NOX:	Not reported
PM10:	Not reported
SO2:	Not reported

FPL LAUDERDALE POWER PLANT (PFL) (Continued) **S107677546**

VOC:	Not reported
Facilitiy Office:	SEBR
Title V:	110037
EU Description:	Simple cycle combustion turbine electric generator (Unit 6B)
EU ID:	46
EU Status:	A
SCC:	20100201
Pollutant:	H015A
Annual Emission:	Not reported
Emission Method:	Not reported
Emission Factor:	Not reported
Emission Calculation:	Not reported
Below Threshold:	X
Not Emitted:	Not reported
Percent Control Efficiency:	Not reported
Primary Control:	Not reported
Secondary Control:	Not reported
Emission Comment:	Not reported

Facility ID:	110037
Facility Name:	FPL LAUDERDALE POWER PLANT (PFL)
Facility Status:	A
Owner Name:	FLORIDA POWER & LIGHT COMPANY
Type:	Not reported
CO:	Not reported
NOX:	Not reported
PM10:	Not reported
SO2:	Not reported
VOC:	Not reported
Facilitiy Office:	SEBR
Title V:	110037
EU Description:	Simple cycle combustion turbine electric generator (Unit 6B)
EU ID:	46
EU Status:	A
SCC:	20100201
Pollutant:	SO2
Annual Emission:	0.1
Emission Method:	1A
Emission Factor:	Not reported
Emission Calculation:	Annual Emissions (Tons/Year) 0.1 = SO2 CEMS (tons) 0.1
Below Threshold:	X
Not Emitted:	Not reported
Percent Control Efficiency:	Not reported
Primary Control:	Not reported
Secondary Control:	Not reported
Emission Comment:	Not reported

Facility ID:	110037
Facility Name:	FPL LAUDERDALE POWER PLANT (PFL)
Facility Status:	A
Owner Name:	FLORIDA POWER & LIGHT COMPANY
Type:	Not reported
CO:	Not reported
NOX:	Not reported
PM10:	Not reported
SO2:	Not reported
VOC:	Not reported

FPL LAUDERDALE POWER PLANT (PFL) (Continued) **S107677546**

Facilitiy Office:	SEBR
Title V:	110037
EU Description:	Simple cycle combustion turbine electric generator (Unit 6B)
EU ID:	46
EU Status:	A
SCC:	20100201
Pollutant:	PM10
Annual Emission:	0.771966
Emission Method:	3B
Emission Factor:	Not reported
Emission Calculation:	Annual Emissions (Tons/Year) 0.771966 = Annual Process or Fuel Usage Rate (Million Cubic Feet Natural Gas Burned) 792.9 * Fuel Heat Content (mmBtu/Million Cubic Feet Natural Gas Burned) 1024.84 * AP42 Section 3.1 emission factor (lb / mmbtu) 0.0019 / 2000
Below Threshold:	X
Not Emitted:	Not reported
Percent Control Efficiency:	Not reported
Primary Control:	Not reported
Secondary Control:	Not reported
Emission Comment:	Not reported

Facility ID:	110037
Facility Name:	FPL LAUDERDALE POWER PLANT (PFL)
Facility Status:	A
Owner Name:	FLORIDA POWER & LIGHT COMPANY
Type:	Not reported
CO:	Not reported
NOX:	Not reported
PM10:	Not reported
SO2:	Not reported
VOC:	Not reported
Facilitiy Office:	SEBR
Title V:	110037
EU Description:	Simple cycle combustion turbine electric generator (Unit 6B)
EU ID:	46
EU Status:	A
SCC:	20100201
Pollutant:	CO2E
Annual Emission:	42411.7
Emission Method:	3B
Emission Factor:	Not reported
Emission Calculation:	Annual Emissions (Tons/Year) 42411.7 = PFL GHG Report (tons) 42411.7
Below Threshold:	Not reported
Not Emitted:	Not reported
Percent Control Efficiency:	Not reported
Primary Control:	Not reported
Secondary Control:	Not reported
Emission Comment:	Not reported

Facility ID:	110037
Facility Name:	FPL LAUDERDALE POWER PLANT (PFL)
Facility Status:	A
Owner Name:	FLORIDA POWER & LIGHT COMPANY
Type:	Not reported
CO:	Not reported
NOX:	Not reported
PM10:	Not reported

FPL LAUDERDALE POWER PLANT (PFL) (Continued) **S107677546**

SO2:	Not reported
VOC:	Not reported
Facilitiy Office:	SEBR
Title V:	110037
EU Description:	Simple cycle combustion turbine electric generator (Unit 6B)
EU ID:	46
EU Status:	A
SCC:	20100201
Pollutant:	H026
Annual Emission:	Not reported
Emission Method:	Not reported
Emission Factor:	Not reported
Emission Calculation:	Not reported
Below Threshold:	X
Not Emitted:	Not reported
Percent Control Efficiency:	Not reported
Primary Control:	Not reported
Secondary Control:	Not reported
Emission Comment:	Not reported
Facility ID:	110037
Facility Name:	FPL LAUDERDALE POWER PLANT (PFL)
Facility Status:	A
Owner Name:	FLORIDA POWER & LIGHT COMPANY
Type:	Not reported
CO:	Not reported
NOX:	Not reported
PM10:	Not reported
SO2:	Not reported
VOC:	Not reported
Facilitiy Office:	SEBR
Title V:	110037
EU Description:	Simple cycle combustion turbine electric generator (Unit 6B)
EU ID:	46
EU Status:	A
SCC:	20100201
Pollutant:	PM2.5
Annual Emission:	0.771966
Emission Method:	3B
Emission Factor:	Not reported
Emission Calculation:	Annual Emissions (Tons/Year) 0.771966 = Annual Process or Fuel Usage Rate (Million Cubic Feet Natural Gas Burned) 792.9 * Fuel Heat Content (mmBtu/Million Cubic Feet Natural Gas Burned) 1024.84 * AP42 Section 3.1 emission factor (lb / mmbtu) 0.0019 / 2000
Below Threshold:	X
Not Emitted:	Not reported
Percent Control Efficiency:	Not reported
Primary Control:	Not reported
Secondary Control:	Not reported
Emission Comment:	Not reported
Facility ID:	110037
Facility Name:	FPL LAUDERDALE POWER PLANT (PFL)
Facility Status:	A
Owner Name:	FLORIDA POWER & LIGHT COMPANY
Type:	Not reported
CO:	Not reported

FPL LAUDERDALE POWER PLANT (PFL) (Continued) **S107677546**

NOX:	Not reported
PM10:	Not reported
SO2:	Not reported
VOC:	Not reported
Facilitiy Office:	SEBR
Title V:	110037
EU Description:	Simple cycle combustion turbine electric generator (Unit 6B)
EU ID:	46
EU Status:	A
SCC:	20100201
Pollutant:	H169
Annual Emission:	Not reported
Emission Method:	3B
Emission Factor:	Not reported
Emission Calculation:	Not reported
Below Threshold:	X
Not Emitted:	Not reported
Percent Control Efficiency:	Not reported
Primary Control:	Not reported
Secondary Control:	Not reported
Emission Comment:	Not reported

Facility ID:	110037
Facility Name:	FPL LAUDERDALE POWER PLANT (PFL)
Facility Status:	A
Owner Name:	FLORIDA POWER & LIGHT COMPANY
Type:	Not reported
CO:	Not reported
NOX:	Not reported
PM10:	Not reported
SO2:	Not reported
VOC:	Not reported
Facilitiy Office:	SEBR
Title V:	110037
EU Description:	Simple cycle combustion turbine electric generator (Unit 6C)
EU ID:	47
EU Status:	A
SCC:	20100101
Pollutant:	H132
Annual Emission:	Not reported
Emission Method:	Not reported
Emission Factor:	Not reported
Emission Calculation:	Not reported
Below Threshold:	X
Not Emitted:	Not reported
Percent Control Efficiency:	Not reported
Primary Control:	Not reported
Secondary Control:	Not reported
Emission Comment:	Not reported

Facility ID:	110037
Facility Name:	FPL LAUDERDALE POWER PLANT (PFL)
Facility Status:	A
Owner Name:	FLORIDA POWER & LIGHT COMPANY
Type:	Not reported
CO:	Not reported
NOX:	Not reported

FPL LAUDERDALE POWER PLANT (PFL) (Continued) **S107677546**

PM10:	Not reported
SO2:	Not reported
VOC:	Not reported
Facilitiy Office:	SEBR
Title V:	110037
EU Description:	Simple cycle combustion turbine electric generator (Unit 6C)
EU ID:	47
EU Status:	A
SCC:	20100201
Pollutant:	H169
Annual Emission:	Not reported
Emission Method:	Not reported
Emission Factor:	Not reported
Emission Calculation:	Not reported
Below Threshold:	X
Not Emitted:	Not reported
Percent Control Efficiency:	Not reported
Primary Control:	Not reported
Secondary Control:	Not reported
Emission Comment:	Not reported

Facility ID:	110037
Facility Name:	FPL LAUDERDALE POWER PLANT (PFL)
Facility Status:	A
Owner Name:	FLORIDA POWER & LIGHT COMPANY
Type:	Not reported
CO:	Not reported
NOX:	Not reported
PM10:	Not reported
SO2:	Not reported
VOC:	Not reported
Facilitiy Office:	SEBR
Title V:	110037
EU Description:	Simple cycle combustion turbine electric generator (Unit 6C)
EU ID:	47
EU Status:	A
SCC:	20100201
Pollutant:	H026
Annual Emission:	Not reported
Emission Method:	Not reported
Emission Factor:	Not reported
Emission Calculation:	Not reported
Below Threshold:	X
Not Emitted:	Not reported
Percent Control Efficiency:	Not reported
Primary Control:	Not reported
Secondary Control:	Not reported
Emission Comment:	Not reported

Facility ID:	110037
Facility Name:	FPL LAUDERDALE POWER PLANT (PFL)
Facility Status:	A
Owner Name:	FLORIDA POWER & LIGHT COMPANY
Type:	Not reported
CO:	Not reported
NOX:	Not reported
PM10:	Not reported

FPL LAUDERDALE POWER PLANT (PFL) (Continued) **S107677546**

SO2:	Not reported
VOC:	Not reported
Facilitiy Office:	SEBR
Title V:	110037
EU Description:	Simple cycle combustion turbine electric generator (Unit 6A)
EU ID:	53
EU Status:	A
SCC:	20100101
Pollutant:	H133A
Annual Emission:	Not reported
Emission Method:	3B
Emission Factor:	Not reported
Emission Calculation:	Not reported
Below Threshold:	X
Not Emitted:	Not reported
Percent Control Efficiency:	Not reported
Primary Control:	Not reported
Secondary Control:	Not reported
Emission Comment:	Not reported

Facility ID:	110037
Facility Name:	FPL LAUDERDALE POWER PLANT (PFL)
Facility Status:	A
Owner Name:	FLORIDA POWER & LIGHT COMPANY
Type:	Not reported
CO:	Not reported
NOX:	Not reported
PM10:	Not reported
SO2:	Not reported
VOC:	Not reported
Facilitiy Office:	SEBR
Title V:	110037
EU Description:	Simple cycle combustion turbine electric generator (Unit 6A)
EU ID:	53
EU Status:	A
SCC:	20100101
Pollutant:	SO2
Annual Emission:	0
Emission Method:	1A
Emission Factor:	Not reported
Emission Calculation:	Annual Emissions (Tons/Year) 0 = SO2 CEMS (tons) 0
Below Threshold:	X
Not Emitted:	Not reported
Percent Control Efficiency:	Not reported
Primary Control:	Not reported
Secondary Control:	Not reported
Emission Comment:	Not reported

Facility ID:	110037
Facility Name:	FPL LAUDERDALE POWER PLANT (PFL)
Facility Status:	A
Owner Name:	FLORIDA POWER & LIGHT COMPANY
Type:	Not reported
CO:	Not reported
NOX:	Not reported
PM10:	Not reported
SO2:	Not reported

FPL LAUDERDALE POWER PLANT (PFL) (Continued) **S107677546**

VOC:	Not reported
Facilitiy Office:	SEBR
Title V:	110037
EU Description:	Simple cycle combustion turbine electric generator (Unit 6A)
EU ID:	53
EU Status:	A
SCC:	20100101
Pollutant:	H026
Annual Emission:	Not reported
Emission Method:	3B
Emission Factor:	Not reported
Emission Calculation:	Not reported
Below Threshold:	X
Not Emitted:	Not reported
Percent Control Efficiency:	Not reported
Primary Control:	Not reported
Secondary Control:	Not reported
Emission Comment:	Not reported

Facility ID:	110037
Facility Name:	FPL LAUDERDALE POWER PLANT (PFL)
Facility Status:	A
Owner Name:	FLORIDA POWER & LIGHT COMPANY
Type:	Not reported
CO:	Not reported
NOX:	Not reported
PM10:	Not reported
SO2:	Not reported
VOC:	Not reported
Facilitiy Office:	SEBR
Title V:	110037
EU Description:	Simple cycle combustion turbine electric generator (Unit 6A)
EU ID:	53
EU Status:	A
SCC:	20100101
Pollutant:	H015A
Annual Emission:	Not reported
Emission Method:	3B
Emission Factor:	Not reported
Emission Calculation:	Not reported
Below Threshold:	X
Not Emitted:	Not reported
Percent Control Efficiency:	Not reported
Primary Control:	Not reported
Secondary Control:	Not reported
Emission Comment:	Not reported

Facility ID:	110037
Facility Name:	FPL LAUDERDALE POWER PLANT (PFL)
Facility Status:	A
Owner Name:	FLORIDA POWER & LIGHT COMPANY
Type:	Not reported
CO:	Not reported
NOX:	Not reported
PM10:	Not reported
SO2:	Not reported
VOC:	Not reported

FPL LAUDERDALE POWER PLANT (PFL) (Continued) **S107677546**

Facilitiy Office:	SEBR
Title V:	110037
EU Description:	Simple cycle combustion turbine electric generator (Unit 6D)
EU ID:	48
EU Status:	A
SCC:	20100101
Pollutant:	HAPS
Annual Emission:	Not reported
Emission Method:	3B
Emission Factor:	Not reported
Emission Calculation:	Annual Emissions (Tons/Year) = Annual Process or Fuel Usage Rate (1000 Gallons Distillate Oil (Diesel) Burned) 12 * Fuel Heat Content (mmBtu/1000 Gallons Distillate Oil (Diesel) Burned) 136.63 * / 2000
Below Threshold:	X
Not Emitted:	Not reported
Percent Control Efficiency:	Not reported
Primary Control:	Not reported
Secondary Control:	Not reported
Emission Comment:	Not reported
Facility ID:	110037
Facility Name:	FPL LAUDERDALE POWER PLANT (PFL)
Facility Status:	A
Owner Name:	FLORIDA POWER & LIGHT COMPANY
Type:	Not reported
CO:	Not reported
NOX:	Not reported
PM10:	Not reported
SO2:	Not reported
VOC:	Not reported
Facilitiy Office:	SEBR
Title V:	110037
EU Description:	Simple cycle combustion turbine electric generator (Unit 6D)
EU ID:	48
EU Status:	A
SCC:	20100101
Pollutant:	H114A
Annual Emission:	Not reported
Emission Method:	Not reported
Emission Factor:	Not reported
Emission Calculation:	Not reported
Below Threshold:	X
Not Emitted:	Not reported
Percent Control Efficiency:	Not reported
Primary Control:	Not reported
Secondary Control:	Not reported
Emission Comment:	Not reported
Facility ID:	110037
Facility Name:	FPL LAUDERDALE POWER PLANT (PFL)
Facility Status:	A
Owner Name:	FLORIDA POWER & LIGHT COMPANY
Type:	Not reported
CO:	Not reported
NOX:	Not reported
PM10:	Not reported
SO2:	Not reported

FPL LAUDERDALE POWER PLANT (PFL) (Continued) **S107677546**

VOC:	Not reported
Facilitiy Office:	SEBR
Title V:	110037
EU Description:	Simple cycle combustion turbine electric generator (Unit 6D)
EU ID:	48
EU Status:	A
SCC:	20100101
Pollutant:	H113A
Annual Emission:	Not reported
Emission Method:	Not reported
Emission Factor:	Not reported
Emission Calculation:	Not reported
Below Threshold:	X
Not Emitted:	Not reported
Percent Control Efficiency:	Not reported
Primary Control:	Not reported
Secondary Control:	Not reported
Emission Comment:	Not reported

Facility ID:	110037
Facility Name:	FPL LAUDERDALE POWER PLANT (PFL)
Facility Status:	A
Owner Name:	FLORIDA POWER & LIGHT COMPANY
Type:	Not reported
CO:	Not reported
NOX:	Not reported
PM10:	Not reported
SO2:	Not reported
VOC:	Not reported
Facilitiy Office:	SEBR
Title V:	110037
EU Description:	Simple cycle combustion turbine electric generator (Unit 6D)
EU ID:	48
EU Status:	A
SCC:	20100101
Pollutant:	PM
Annual Emission:	0.003525
Emission Method:	3B
Emission Factor:	Not reported
Emission Calculation:	Not reported
Below Threshold:	X
Not Emitted:	Not reported
Percent Control Efficiency:	Not reported
Primary Control:	Not reported
Secondary Control:	Not reported
Emission Comment:	Not reported

Facility ID:	110037
Facility Name:	FPL LAUDERDALE POWER PLANT (PFL)
Facility Status:	A
Owner Name:	FLORIDA POWER & LIGHT COMPANY
Type:	Not reported
CO:	Not reported
NOX:	Not reported
PM10:	Not reported
SO2:	Not reported
VOC:	Not reported

FPL LAUDERDALE POWER PLANT (PFL) (Continued) **S107677546**

Facilitiy Office:	SEBR
Title V:	110037
EU Description:	Simple cycle combustion turbine electric generator (Unit 6D)
EU ID:	48
EU Status:	A
SCC:	20100101
Pollutant:	H162A
Annual Emission:	Not reported
Emission Method:	Not reported
Emission Factor:	Not reported
Emission Calculation:	Not reported
Below Threshold:	X
Not Emitted:	Not reported
Percent Control Efficiency:	Not reported
Primary Control:	Not reported
Secondary Control:	Not reported
Emission Comment:	Not reported

Facility ID:	110037
Facility Name:	FPL LAUDERDALE POWER PLANT (PFL)
Facility Status:	A
Owner Name:	FLORIDA POWER & LIGHT COMPANY
Type:	Not reported
CO:	Not reported
NOX:	Not reported
PM10:	Not reported
SO2:	Not reported
VOC:	Not reported
Facilitiy Office:	SEBR
Title V:	110037
EU Description:	Simple cycle combustion turbine electric generator (Unit 6D)
EU ID:	48
EU Status:	A
SCC:	20100101
Pollutant:	H132
Annual Emission:	Not reported
Emission Method:	Not reported
Emission Factor:	Not reported
Emission Calculation:	Not reported
Below Threshold:	X
Not Emitted:	Not reported
Percent Control Efficiency:	Not reported
Primary Control:	Not reported
Secondary Control:	Not reported
Emission Comment:	Not reported

Facility ID:	110037
Facility Name:	FPL LAUDERDALE POWER PLANT (PFL)
Facility Status:	A
Owner Name:	FLORIDA POWER & LIGHT COMPANY
Type:	Not reported
CO:	Not reported
NOX:	Not reported
PM10:	Not reported
SO2:	Not reported
VOC:	Not reported
Facilitiy Office:	SEBR

FPL LAUDERDALE POWER PLANT (PFL) (Continued) **S107677546**

Title V:	110037
EU Description:	Simple cycle combustion turbine electric generator (Unit 6D)
EU ID:	48
EU Status:	A
SCC:	20100101
Pollutant:	CO
Annual Emission:	0.006179
Emission Method:	3A
Emission Factor:	Not reported
Emission Calculation:	Annual Emissions (Tons/Year) 0.006179 = Annual Process or Fuel Usage Rate (1000 Gallons Distillate Oil (Diesel) Burned) 12 * Fuel Heat Content (mmBtu/1000 Gallons Distillate Oil (Diesel) Burned) 136.63 * Stack Test (lb / mmbtu) 0.007537 / 2000
Below Threshold:	X
Not Emitted:	Not reported
Percent Control Efficiency:	Not reported
Primary Control:	Not reported
Secondary Control:	Not reported
Emission Comment:	Not reported

Facility ID:	110037
Facility Name:	FPL LAUDERDALE POWER PLANT (PFL)
Facility Status:	A
Owner Name:	FLORIDA POWER & LIGHT COMPANY
Type:	Not reported
CO:	Not reported
NOX:	Not reported
PM10:	Not reported
SO2:	Not reported
VOC:	Not reported
Facilitiy Office:	SEBR
Title V:	110037
EU Description:	Simple cycle combustion turbine electric generator (Unit 6D)
EU ID:	48
EU Status:	A
SCC:	20100101
Pollutant:	SAM
Annual Emission:	0.00013
Emission Method:	3A
Emission Factor:	Not reported
Emission Calculation:	Not reported
Below Threshold:	X
Not Emitted:	Not reported
Percent Control Efficiency:	Not reported
Primary Control:	Not reported
Secondary Control:	Not reported
Emission Comment:	Not reported

Facility ID:	110037
Facility Name:	FPL LAUDERDALE POWER PLANT (PFL)
Facility Status:	A
Owner Name:	FLORIDA POWER & LIGHT COMPANY
Type:	Not reported
CO:	Not reported
NOX:	Not reported
PM10:	Not reported
SO2:	Not reported

FPL LAUDERDALE POWER PLANT (PFL) (Continued) **S107677546**

VOC:	Not reported
Facilitiy Office:	SEBR
Title V:	110037
EU Description:	Simple cycle combustion turbine electric generator (Unit 6D)
EU ID:	48
EU Status:	A
SCC:	20100101
Pollutant:	H169
Annual Emission:	Not reported
Emission Method:	Not reported
Emission Factor:	Not reported
Emission Calculation:	Not reported
Below Threshold:	X
Not Emitted:	Not reported
Percent Control Efficiency:	Not reported
Primary Control:	Not reported
Secondary Control:	Not reported
Emission Comment:	Not reported

Facility ID:	110037
Facility Name:	FPL LAUDERDALE POWER PLANT (PFL)
Facility Status:	A
Owner Name:	FLORIDA POWER & LIGHT COMPANY
Type:	Not reported
CO:	Not reported
NOX:	Not reported
PM10:	Not reported
SO2:	Not reported
VOC:	Not reported
Facilitiy Office:	SEBR
Title V:	110037
EU Description:	Simple cycle combustion turbine electric generator (Unit 6D)
EU ID:	48
EU Status:	A
SCC:	20100201
Pollutant:	H017
Annual Emission:	Not reported
Emission Method:	Not reported
Emission Factor:	Not reported
Emission Calculation:	Not reported
Below Threshold:	X
Not Emitted:	Not reported
Percent Control Efficiency:	Not reported
Primary Control:	Not reported
Secondary Control:	Not reported
Emission Comment:	Not reported

Facility ID:	110037
Facility Name:	FPL LAUDERDALE POWER PLANT (PFL)
Facility Status:	A
Owner Name:	FLORIDA POWER & LIGHT COMPANY
Type:	Not reported
CO:	Not reported
NOX:	Not reported
PM10:	Not reported
SO2:	Not reported
VOC:	Not reported

FPL LAUDERDALE POWER PLANT (PFL) (Continued) **S107677546**

Facilitiy Office:	SEBR
Title V:	110037
EU Description:	Simple cycle combustion turbine electric generator (Unit 6D)
EU ID:	48
EU Status:	A
SCC:	20100201
Pollutant:	PM10
Annual Emission:	1.027146
Emission Method:	3B
Emission Factor:	Not reported
Emission Calculation:	Annual Emissions (Tons/Year) 1.027146 = Annual Process or Fuel Usage Rate (Million Cubic Feet Natural Gas Burned) 1055 * Fuel Heat Content (mmBtu/Million Cubic Feet Natural Gas Burned) 1024.84 * AP42 section 3.1 emission factor (lb / mmbtu) 0.0019 / 2000
Below Threshold:	X
Not Emitted:	Not reported
Percent Control Efficiency:	Not reported
Primary Control:	Not reported
Secondary Control:	Not reported
Emission Comment:	Not reported

Facility ID:	110037
Facility Name:	FPL LAUDERDALE POWER PLANT (PFL)
Facility Status:	A
Owner Name:	FLORIDA POWER & LIGHT COMPANY
Type:	Not reported
CO:	Not reported
NOX:	Not reported
PM10:	Not reported
SO2:	Not reported
VOC:	Not reported
Facilitiy Office:	SEBR
Title V:	110037
EU Description:	Simple cycle combustion turbine electric generator (Unit 6D)
EU ID:	48
EU Status:	A
SCC:	20100201
Pollutant:	H006
Annual Emission:	Not reported
Emission Method:	Not reported
Emission Factor:	Not reported
Emission Calculation:	Not reported
Below Threshold:	X
Not Emitted:	Not reported
Percent Control Efficiency:	Not reported
Primary Control:	Not reported
Secondary Control:	Not reported
Emission Comment:	Not reported

Facility ID:	110037
Facility Name:	FPL LAUDERDALE POWER PLANT (PFL)
Facility Status:	A
Owner Name:	FLORIDA POWER & LIGHT COMPANY
Type:	Not reported
CO:	Not reported
NOX:	Not reported
PM10:	Not reported

FPL LAUDERDALE POWER PLANT (PFL) (Continued) **S107677546**

SO2:	Not reported
VOC:	Not reported
Facilitiy Office:	SEBR
Title V:	110037
EU Description:	Simple cycle combustion turbine electric generator (Unit 6D)
EU ID:	48
EU Status:	A
SCC:	20100201
Pollutant:	H113A
Annual Emission:	Not reported
Emission Method:	Not reported
Emission Factor:	Not reported
Emission Calculation:	Not reported
Below Threshold:	X
Not Emitted:	Not reported
Percent Control Efficiency:	Not reported
Primary Control:	Not reported
Secondary Control:	Not reported
Emission Comment:	Not reported

Facility ID:	110037
Facility Name:	FPL LAUDERDALE POWER PLANT (PFL)
Facility Status:	A
Owner Name:	FLORIDA POWER & LIGHT COMPANY
Type:	Not reported
CO:	Not reported
NOX:	Not reported
PM10:	Not reported
SO2:	Not reported
VOC:	Not reported
Facilitiy Office:	SEBR
Title V:	110037
EU Description:	Simple cycle combustion turbine electric generator (Unit 6D)
EU ID:	48
EU Status:	A
SCC:	20100201
Pollutant:	H027A
Annual Emission:	Not reported
Emission Method:	Not reported
Emission Factor:	Not reported
Emission Calculation:	Not reported
Below Threshold:	X
Not Emitted:	Not reported
Percent Control Efficiency:	Not reported
Primary Control:	Not reported
Secondary Control:	Not reported
Emission Comment:	Not reported

Facility ID:	110037
Facility Name:	FPL LAUDERDALE POWER PLANT (PFL)
Facility Status:	A
Owner Name:	FLORIDA POWER & LIGHT COMPANY
Type:	Not reported
CO:	Not reported
NOX:	Not reported
PM10:	Not reported
SO2:	Not reported

FPL LAUDERDALE POWER PLANT (PFL) (Continued) **S107677546**

VOC:	Not reported
Facilitiy Office:	SEBR
Title V:	110037
EU Description:	Simple cycle combustion turbine electric generator (Unit 6D)
EU ID:	48
EU Status:	A
SCC:	20100201
Pollutant:	H026
Annual Emission:	Not reported
Emission Method:	Not reported
Emission Factor:	Not reported
Emission Calculation:	Not reported
Below Threshold:	X
Not Emitted:	Not reported
Percent Control Efficiency:	Not reported
Primary Control:	Not reported
Secondary Control:	Not reported
Emission Comment:	Not reported

Facility ID:	110037
Facility Name:	FPL LAUDERDALE POWER PLANT (PFL)
Facility Status:	A
Owner Name:	FLORIDA POWER & LIGHT COMPANY
Type:	Not reported
CO:	Not reported
NOX:	Not reported
PM10:	Not reported
SO2:	Not reported
VOC:	Not reported
Facilitiy Office:	SEBR
Title V:	110037
EU Description:	Simple cycle combustion turbine electric generator (Unit 6D)
EU ID:	48
EU Status:	A
SCC:	20100201
Pollutant:	H151
Annual Emission:	Not reported
Emission Method:	Not reported
Emission Factor:	Not reported
Emission Calculation:	Not reported
Below Threshold:	X
Not Emitted:	Not reported
Percent Control Efficiency:	Not reported
Primary Control:	Not reported
Secondary Control:	Not reported
Emission Comment:	Not reported

Facility ID:	110037
Facility Name:	FPL LAUDERDALE POWER PLANT (PFL)
Facility Status:	A
Owner Name:	FLORIDA POWER & LIGHT COMPANY
Type:	Not reported
CO:	Not reported
NOX:	Not reported
PM10:	Not reported
SO2:	Not reported
VOC:	Not reported

FPL LAUDERDALE POWER PLANT (PFL) (Continued) **S107677546**

Facilitiy Office:	SEBR
Title V:	110037
EU Description:	Simple cycle combustion turbine electric generator (Unit 6D)
EU ID:	48
EU Status:	A
SCC:	20100201
Pollutant:	HAPS
Annual Emission:	Not reported
Emission Method:	3B
Emission Factor:	Not reported
Emission Calculation:	Not reported
Below Threshold:	X
Not Emitted:	Not reported
Percent Control Efficiency:	Not reported
Primary Control:	Not reported
Secondary Control:	Not reported
Emission Comment:	Not reported

Facility ID:	110037
Facility Name:	FPL LAUDERDALE POWER PLANT (PFL)
Facility Status:	A
Owner Name:	FLORIDA POWER & LIGHT COMPANY
Type:	Not reported
CO:	Not reported
NOX:	Not reported
PM10:	Not reported
SO2:	Not reported
VOC:	Not reported
Facilitiy Office:	SEBR
Title V:	110037
EU Description:	Simple cycle combustion turbine electric generator (Unit 6D)
EU ID:	48
EU Status:	A
SCC:	20100201
Pollutant:	H001
Annual Emission:	Not reported
Emission Method:	Not reported
Emission Factor:	Not reported
Emission Calculation:	Not reported
Below Threshold:	X
Not Emitted:	Not reported
Percent Control Efficiency:	Not reported
Primary Control:	Not reported
Secondary Control:	Not reported
Emission Comment:	Not reported

Facility ID:	110037
Facility Name:	FPL LAUDERDALE POWER PLANT (PFL)
Facility Status:	A
Owner Name:	FLORIDA POWER & LIGHT COMPANY
Type:	Not reported
CO:	Not reported
NOX:	Not reported
PM10:	Not reported
SO2:	Not reported
VOC:	Not reported
Facilitiy Office:	SEBR

FPL LAUDERDALE POWER PLANT (PFL) (Continued) **S107677546**

Title V:	110037
EU Description:	Simple cycle combustion turbine electric generator (Unit 6D)
EU ID:	48
EU Status:	A
SCC:	20100201
Pollutant:	H157
Annual Emission:	Not reported
Emission Method:	Not reported
Emission Factor:	Not reported
Emission Calculation:	Not reported
Below Threshold:	X
Not Emitted:	Not reported
Percent Control Efficiency:	Not reported
Primary Control:	Not reported
Secondary Control:	Not reported
Emission Comment:	Not reported
Facility ID:	110037
Facility Name:	FPL LAUDERDALE POWER PLANT (PFL)
Facility Status:	A
Owner Name:	FLORIDA POWER & LIGHT COMPANY
Type:	Not reported
CO:	Not reported
NOX:	Not reported
PM10:	Not reported
SO2:	Not reported
VOC:	Not reported
Facilitiy Office:	SEBR
Title V:	110037
EU Description:	Simple cycle combustion turbine electric generator (Unit 6D)
EU ID:	48
EU Status:	A
SCC:	20100201
Pollutant:	PM
Annual Emission:	1.027146
Emission Method:	3B
Emission Factor:	Not reported
Emission Calculation:	Annual Emissions (Tons/Year) 1.027146 = Annual Process or Fuel Usage Rate (Million Cubic Feet Natural Gas Burned) 1055 * Fuel Heat Content (mmBtu/Million Cubic Feet Natural Gas Burned) 1024.84 * AP42 Section 3.1 emission factor (lb / mmbtu) 0.0019 / 2000
Below Threshold:	X
Not Emitted:	Not reported
Percent Control Efficiency:	Not reported
Primary Control:	Not reported
Secondary Control:	Not reported
Emission Comment:	Not reported
Facility ID:	110037
Facility Name:	FPL LAUDERDALE POWER PLANT (PFL)
Facility Status:	A
Owner Name:	FLORIDA POWER & LIGHT COMPANY
Type:	Not reported
CO:	Not reported
NOX:	Not reported
PM10:	Not reported
SO2:	Not reported

FPL LAUDERDALE POWER PLANT (PFL) (Continued) **S107677546**

VOC:	Not reported
Facilitiy Office:	SEBR
Title V:	110037
EU Description:	Simple cycle combustion turbine electric generator (Unit 6D)
EU ID:	48
EU Status:	A
SCC:	20100201
Pollutant:	CO2E
Annual Emission:	57599.1
Emission Method:	3B
Emission Factor:	Not reported
Emission Calculation:	Annual Emissions (Tons/Year) 57599.1 = PFL GHG 2019 Report (tons) 57599.1
Below Threshold:	Not reported
Not Emitted:	Not reported
Percent Control Efficiency:	Not reported
Primary Control:	Not reported
Secondary Control:	Not reported
Emission Comment:	Not reported

Facility ID:	110037
Facility Name:	FPL LAUDERDALE POWER PLANT (PFL)
Facility Status:	A
Owner Name:	FLORIDA POWER & LIGHT COMPANY
Type:	Not reported
CO:	Not reported
NOX:	Not reported
PM10:	Not reported
SO2:	Not reported
VOC:	Not reported
Facilitiy Office:	SEBR
Title V:	110037
EU Description:	Simple cycle combustion turbine electric generator (Unit 6D)
EU ID:	48
EU Status:	A
SCC:	20100201
Pollutant:	NOX
Annual Emission:	14.6
Emission Method:	1A
Emission Factor:	Not reported
Emission Calculation:	Annual Emissions (Tons/Year) 14.6 = NOX CEMS (tons) 14.6
Below Threshold:	Not reported
Not Emitted:	Not reported
Percent Control Efficiency:	Not reported
Primary Control:	Not reported
Secondary Control:	Not reported
Emission Comment:	Not reported

Facility ID:	110037
Facility Name:	FPL LAUDERDALE POWER PLANT (PFL)
Facility Status:	A
Owner Name:	FLORIDA POWER & LIGHT COMPANY
Type:	Not reported
CO:	Not reported
NOX:	Not reported
PM10:	Not reported
SO2:	Not reported

FPL LAUDERDALE POWER PLANT (PFL) (Continued) **S107677546**

VOC:	Not reported
Facilitiy Office:	SEBR
Title V:	110037
EU Description:	Simple cycle combustion turbine electric generator (Unit 6D)
EU ID:	48
EU Status:	A
SCC:	20100201
Pollutant:	H133A
Annual Emission:	Not reported
Emission Method:	Not reported
Emission Factor:	Not reported
Emission Calculation:	Not reported
Below Threshold:	X
Not Emitted:	Not reported
Percent Control Efficiency:	Not reported
Primary Control:	Not reported
Secondary Control:	Not reported
Emission Comment:	Not reported

Facility ID:	110037
Facility Name:	FPL LAUDERDALE POWER PLANT (PFL)
Facility Status:	A
Owner Name:	FLORIDA POWER & LIGHT COMPANY
Type:	Not reported
CO:	Not reported
NOX:	Not reported
PM10:	Not reported
SO2:	Not reported
VOC:	Not reported
Facilitiy Office:	SEBR
Title V:	110037
EU Description:	Simple cycle combustion turbine electric generator (Unit 6D)
EU ID:	48
EU Status:	A
SCC:	20100201
Pollutant:	H132
Annual Emission:	Not reported
Emission Method:	Not reported
Emission Factor:	Not reported
Emission Calculation:	Not reported
Below Threshold:	X
Not Emitted:	Not reported
Percent Control Efficiency:	Not reported
Primary Control:	Not reported
Secondary Control:	Not reported
Emission Comment:	Not reported

Facility ID:	110037
Facility Name:	FPL LAUDERDALE POWER PLANT (PFL)
Facility Status:	A
Owner Name:	FLORIDA POWER & LIGHT COMPANY
Type:	Not reported
CO:	Not reported
NOX:	Not reported
PM10:	Not reported
SO2:	Not reported
VOC:	Not reported

FPL LAUDERDALE POWER PLANT (PFL) (Continued) **S107677546**

Facilitiy Office:	SEBR
Title V:	110037
EU Description:	Simple cycle combustion turbine electric generator (Unit 6D)
EU ID:	48
EU Status:	A
SCC:	20100201
Pollutant:	VOC
Annual Emission:	0.053449
Emission Method:	3A
Emission Factor:	Not reported
Emission Calculation:	Not reported
Below Threshold:	X
Not Emitted:	Not reported
Percent Control Efficiency:	Not reported
Primary Control:	Not reported
Secondary Control:	Not reported
Emission Comment:	Not reported

Facility ID:	110037
Facility Name:	FPL LAUDERDALE POWER PLANT (PFL)
Facility Status:	A
Owner Name:	FLORIDA POWER & LIGHT COMPANY
Type:	Not reported
CO:	Not reported
NOX:	Not reported
PM10:	Not reported
SO2:	Not reported
VOC:	Not reported
Facilitiy Office:	SEBR
Title V:	110037
EU Description:	Simple cycle combustion turbine electric generator (Unit 6D)
EU ID:	48
EU Status:	A
SCC:	20100201
Pollutant:	H046A
Annual Emission:	Not reported
Emission Method:	Not reported
Emission Factor:	Not reported
Emission Calculation:	Not reported
Below Threshold:	X
Not Emitted:	Not reported
Percent Control Efficiency:	Not reported
Primary Control:	Not reported
Secondary Control:	Not reported
Emission Comment:	Not reported

Facility ID:	110037
Facility Name:	FPL LAUDERDALE POWER PLANT (PFL)
Facility Status:	A
Owner Name:	FLORIDA POWER & LIGHT COMPANY
Type:	Not reported
CO:	Not reported
NOX:	Not reported
PM10:	Not reported
SO2:	Not reported
VOC:	Not reported
Facilitiy Office:	SEBR

FPL LAUDERDALE POWER PLANT (PFL) (Continued) **S107677546**

Title V:	110037
EU Description:	Simple cycle combustion turbine electric generator (Unit 6D)
EU ID:	48
EU Status:	A
SCC:	20100201
Pollutant:	SAM
Annual Emission:	0.310306
Emission Method:	3A
Emission Factor:	Not reported
Emission Calculation:	Not reported
Below Threshold:	X
Not Emitted:	Not reported
Percent Control Efficiency:	Not reported
Primary Control:	Not reported
Secondary Control:	Not reported
Emission Comment:	Not reported

Facility ID:	110037
Facility Name:	FPL LAUDERDALE POWER PLANT (PFL)
Facility Status:	A
Owner Name:	FLORIDA POWER & LIGHT COMPANY
Type:	Not reported
CO:	Not reported
NOX:	Not reported
PM10:	Not reported
SO2:	Not reported
VOC:	Not reported
Facilitiy Office:	SEBR
Title V:	110037
EU Description:	Simple cycle combustion turbine electric generator (Unit 6D)
EU ID:	48
EU Status:	A
SCC:	20100201
Pollutant:	PB
Annual Emission:	Not reported
Emission Method:	Not reported
Emission Factor:	Not reported
Emission Calculation:	Not reported
Below Threshold:	X
Not Emitted:	Not reported
Percent Control Efficiency:	Not reported
Primary Control:	Not reported
Secondary Control:	Not reported
Emission Comment:	Not reported

Facility ID:	110037
Facility Name:	FPL LAUDERDALE POWER PLANT (PFL)
Facility Status:	A
Owner Name:	FLORIDA POWER & LIGHT COMPANY
Type:	Not reported
CO:	Not reported
NOX:	Not reported
PM10:	Not reported
SO2:	Not reported
VOC:	Not reported
Facilitiy Office:	SEBR
Title V:	110037

FPL LAUDERDALE POWER PLANT (PFL) (Continued) **S107677546**

EU Description:	Simple cycle combustion turbine electric generator (Unit 6D)
EU ID:	48
EU Status:	A
SCC:	20100201
Pollutant:	H169
Annual Emission:	Not reported
Emission Method:	Not reported
Emission Factor:	Not reported
Emission Calculation:	Not reported
Below Threshold:	X
Not Emitted:	Not reported
Percent Control Efficiency:	Not reported
Primary Control:	Not reported
Secondary Control:	Not reported
Emission Comment:	Not reported

Facility ID:	110037
Facility Name:	FPL LAUDERDALE POWER PLANT (PFL)
Facility Status:	A
Owner Name:	FLORIDA POWER & LIGHT COMPANY
Type:	Not reported
CO:	Not reported
NOX:	Not reported
PM10:	Not reported
SO2:	Not reported
VOC:	Not reported
Facilitiy Office:	SEBR
Title V:	110037
EU Description:	Simple cycle combustion turbine electric generator (Unit 6D)
EU ID:	48
EU Status:	A
SCC:	20100201
Pollutant:	H114A
Annual Emission:	Not reported
Emission Method:	Not reported
Emission Factor:	Not reported
Emission Calculation:	Not reported
Below Threshold:	X
Not Emitted:	Not reported
Percent Control Efficiency:	Not reported
Primary Control:	Not reported
Secondary Control:	Not reported
Emission Comment:	Not reported

Facility ID:	110037
Facility Name:	FPL LAUDERDALE POWER PLANT (PFL)
Facility Status:	A
Owner Name:	FLORIDA POWER & LIGHT COMPANY
Type:	Not reported
CO:	Not reported
NOX:	Not reported
PM10:	Not reported
SO2:	Not reported
VOC:	Not reported
Facilitiy Office:	SEBR
Title V:	110037
EU Description:	Simple cycle combustion turbine electric generator (Unit 6B)

FPL LAUDERDALE POWER PLANT (PFL) (Continued) **S107677546**

EU ID:	46
EU Status:	A
SCC:	20100201
Pollutant:	PM
Annual Emission:	0.771966
Emission Method:	3B
Emission Factor:	Not reported
Emission Calculation:	Annual Emissions (Tons/Year) 0.771966 = Annual Process or Fuel Usage Rate (Million Cubic Feet Natural Gas Burned) 792.9 * Fuel Heat Content (mmBtu/Million Cubic Feet Natural Gas Burned) 1024.84 * AP42 Section 3.1 emission factor (lb / mmbtu) 0.0019 / 2000
Below Threshold:	X
Not Emitted:	Not reported
Percent Control Efficiency:	Not reported
Primary Control:	Not reported
Secondary Control:	Not reported
Emission Comment:	Not reported
Facility ID:	110037
Facility Name:	FPL LAUDERDALE POWER PLANT (PFL)
Facility Status:	A
Owner Name:	FLORIDA POWER & LIGHT COMPANY
Type:	Not reported
CO:	Not reported
NOX:	Not reported
PM10:	Not reported
SO2:	Not reported
VOC:	Not reported
Facilitiy Office:	SEBR
Title V:	110037
EU Description:	Simple cycle combustion turbine electric generator (Unit 6B)
EU ID:	46
EU Status:	A
SCC:	20100201
Pollutant:	H017
Annual Emission:	Not reported
Emission Method:	Not reported
Emission Factor:	Not reported
Emission Calculation:	Not reported
Below Threshold:	X
Not Emitted:	Not reported
Percent Control Efficiency:	Not reported
Primary Control:	Not reported
Secondary Control:	Not reported
Emission Comment:	Not reported
Facility ID:	110037
Facility Name:	FPL LAUDERDALE POWER PLANT (PFL)
Facility Status:	A
Owner Name:	FLORIDA POWER & LIGHT COMPANY
Type:	Not reported
CO:	Not reported
NOX:	Not reported
PM10:	Not reported
SO2:	Not reported
VOC:	Not reported
Facilitiy Office:	SEBR

FPL LAUDERDALE POWER PLANT (PFL) (Continued) **S107677546**

Title V:	110037
EU Description:	Simple cycle combustion turbine electric generator (Unit 6B)
EU ID:	46
EU Status:	A
SCC:	20100201
Pollutant:	PB
Annual Emission:	Not reported
Emission Method:	Not reported
Emission Factor:	Not reported
Emission Calculation:	Not reported
Below Threshold:	X
Not Emitted:	Not reported
Percent Control Efficiency:	Not reported
Primary Control:	Not reported
Secondary Control:	Not reported
Emission Comment:	Not reported

Facility ID:	110037
Facility Name:	FPL LAUDERDALE POWER PLANT (PFL)
Facility Status:	A
Owner Name:	FLORIDA POWER & LIGHT COMPANY
Type:	Not reported
CO:	Not reported
NOX:	Not reported
PM10:	Not reported
SO2:	Not reported
VOC:	Not reported
Facilitiy Office:	SEBR
Title V:	110037
EU Description:	Simple cycle combustion turbine electric generator (Unit 6B)
EU ID:	46
EU Status:	A
SCC:	20100201
Pollutant:	VOC
Annual Emission:	0.039858
Emission Method:	3B
Emission Factor:	Not reported
Emission Calculation:	Not reported
Below Threshold:	X
Not Emitted:	Not reported
Percent Control Efficiency:	Not reported
Primary Control:	Not reported
Secondary Control:	Not reported
Emission Comment:	Not reported

Facility ID:	110037
Facility Name:	FPL LAUDERDALE POWER PLANT (PFL)
Facility Status:	A
Owner Name:	FLORIDA POWER & LIGHT COMPANY
Type:	Not reported
CO:	Not reported
NOX:	Not reported
PM10:	Not reported
SO2:	Not reported
VOC:	Not reported
Facilitiy Office:	SEBR
Title V:	110037

FPL LAUDERDALE POWER PLANT (PFL) (Continued) **S107677546**

EU Description:	Simple cycle combustion turbine electric generator (Unit 6B)
EU ID:	46
EU Status:	A
SCC:	20100201
Pollutant:	H001
Annual Emission:	Not reported
Emission Method:	Not reported
Emission Factor:	Not reported
Emission Calculation:	Not reported
Below Threshold:	X
Not Emitted:	Not reported
Percent Control Efficiency:	Not reported
Primary Control:	Not reported
Secondary Control:	Not reported
Emission Comment:	Not reported
Facility ID:	110037
Facility Name:	FPL LAUDERDALE POWER PLANT (PFL)
Facility Status:	A
Owner Name:	FLORIDA POWER & LIGHT COMPANY
Type:	Not reported
CO:	Not reported
NOX:	Not reported
PM10:	Not reported
SO2:	Not reported
VOC:	Not reported
Facilitiy Office:	SEBR
Title V:	110037
EU Description:	Simple cycle combustion turbine electric generator (Unit 6B)
EU ID:	46
EU Status:	A
SCC:	20100201
Pollutant:	H046A
Annual Emission:	Not reported
Emission Method:	Not reported
Emission Factor:	Not reported
Emission Calculation:	Not reported
Below Threshold:	X
Not Emitted:	Not reported
Percent Control Efficiency:	Not reported
Primary Control:	Not reported
Secondary Control:	Not reported
Emission Comment:	Not reported
Facility ID:	110037
Facility Name:	FPL LAUDERDALE POWER PLANT (PFL)
Facility Status:	A
Owner Name:	FLORIDA POWER & LIGHT COMPANY
Type:	Not reported
CO:	Not reported
NOX:	Not reported
PM10:	Not reported
SO2:	Not reported
VOC:	Not reported
Facilitiy Office:	SEBR
Title V:	110037
EU Description:	Simple cycle combustion turbine electric generator (Unit 6B)

FPL LAUDERDALE POWER PLANT (PFL) (Continued) **S107677546**

EU ID:	46
EU Status:	A
SCC:	20100201
Pollutant:	H085
Annual Emission:	Not reported
Emission Method:	Not reported
Emission Factor:	Not reported
Emission Calculation:	Not reported
Below Threshold:	X
Not Emitted:	Not reported
Percent Control Efficiency:	Not reported
Primary Control:	Not reported
Secondary Control:	Not reported
Emission Comment:	Not reported
Facility ID:	110037
Facility Name:	FPL LAUDERDALE POWER PLANT (PFL)
Facility Status:	A
Owner Name:	FLORIDA POWER & LIGHT COMPANY
Type:	Not reported
CO:	Not reported
NOX:	Not reported
PM10:	Not reported
SO2:	Not reported
VOC:	Not reported
Facilitiy Office:	SEBR
Title V:	110037
EU Description:	Simple cycle combustion turbine electric generator (Unit 6B)
EU ID:	46
EU Status:	A
SCC:	20100201
Pollutant:	H095
Annual Emission:	0.032057
Emission Method:	3B
Emission Factor:	Not reported
Emission Calculation:	Annual Emissions (Tons/Year) 0.032057 = Annual Process or Fuel Usage Rate (Million Cubic Feet Natural Gas Burned) 792.9 * Fuel Heat Content (mmBtu/Million Cubic Feet Natural Gas Burned) 1024.84 * FPL Like Kind unit (lb/mmbtu) 0.0000789 / 2000
Below Threshold:	X
Not Emitted:	Not reported
Percent Control Efficiency:	Not reported
Primary Control:	Not reported
Secondary Control:	Not reported
Emission Comment:	Not reported
Facility ID:	110037
Facility Name:	FPL LAUDERDALE POWER PLANT (PFL)
Facility Status:	A
Owner Name:	FLORIDA POWER & LIGHT COMPANY
Type:	Not reported
CO:	Not reported
NOX:	Not reported
PM10:	Not reported
SO2:	Not reported
VOC:	Not reported
Facilitiy Office:	SEBR

FPL LAUDERDALE POWER PLANT (PFL) (Continued) **S107677546**

Title V:	110037
EU Description:	Simple cycle combustion turbine electric generator (Unit 6B)
EU ID:	46
EU Status:	A
SCC:	20100201
Pollutant:	SAM
Annual Emission:	0.233215
Emission Method:	3A
Emission Factor:	Not reported
Emission Calculation:	Not reported
Below Threshold:	X
Not Emitted:	Not reported
Percent Control Efficiency:	Not reported
Primary Control:	Not reported
Secondary Control:	Not reported
Emission Comment:	Not reported

Facility ID:	110037
Facility Name:	FPL LAUDERDALE POWER PLANT (PFL)
Facility Status:	A
Owner Name:	FLORIDA POWER & LIGHT COMPANY
Type:	Not reported
CO:	Not reported
NOX:	Not reported
PM10:	Not reported
SO2:	Not reported
VOC:	Not reported
Facilitiy Office:	SEBR
Title V:	110037
EU Description:	Simple cycle combustion turbine electric generator (Unit 6B)
EU ID:	46
EU Status:	A
SCC:	20100201
Pollutant:	H021A
Annual Emission:	Not reported
Emission Method:	Not reported
Emission Factor:	Not reported
Emission Calculation:	Not reported
Below Threshold:	X
Not Emitted:	Not reported
Percent Control Efficiency:	Not reported
Primary Control:	Not reported
Secondary Control:	Not reported
Emission Comment:	Not reported

Facility ID:	110037
Facility Name:	FPL LAUDERDALE POWER PLANT (PFL)
Facility Status:	A
Owner Name:	FLORIDA POWER & LIGHT COMPANY
Type:	Not reported
CO:	Not reported
NOX:	Not reported
PM10:	Not reported
SO2:	Not reported
VOC:	Not reported
Facilitiy Office:	SEBR
Title V:	110037

FPL LAUDERDALE POWER PLANT (PFL) (Continued) **S107677546**

EU Description:	Simple cycle combustion turbine electric generator (Unit 6B)
EU ID:	46
EU Status:	A
SCC:	20100201
Pollutant:	H006
Annual Emission:	Not reported
Emission Method:	Not reported
Emission Factor:	Not reported
Emission Calculation:	Not reported
Below Threshold:	X
Not Emitted:	Not reported
Percent Control Efficiency:	Not reported
Primary Control:	Not reported
Secondary Control:	Not reported
Emission Comment:	Not reported
Facility ID:	110037
Facility Name:	FPL LAUDERDALE POWER PLANT (PFL)
Facility Status:	A
Owner Name:	FLORIDA POWER & LIGHT COMPANY
Type:	Not reported
CO:	Not reported
NOX:	Not reported
PM10:	Not reported
SO2:	Not reported
VOC:	Not reported
Facilitiy Office:	SEBR
Title V:	110037
EU Description:	Simple cycle combustion turbine electric generator (Unit 6C)
EU ID:	47
EU Status:	A
SCC:	20100101
Pollutant:	H027A
Annual Emission:	Not reported
Emission Method:	Not reported
Emission Factor:	Not reported
Emission Calculation:	Not reported
Below Threshold:	X
Not Emitted:	Not reported
Percent Control Efficiency:	Not reported
Primary Control:	Not reported
Secondary Control:	Not reported
Emission Comment:	Not reported
Facility ID:	110037
Facility Name:	FPL LAUDERDALE POWER PLANT (PFL)
Facility Status:	A
Owner Name:	FLORIDA POWER & LIGHT COMPANY
Type:	Not reported
CO:	Not reported
NOX:	Not reported
PM10:	Not reported
SO2:	Not reported
VOC:	Not reported
Facilitiy Office:	SEBR
Title V:	110037
EU Description:	Simple cycle combustion turbine electric generator (Unit 6C)

FPL LAUDERDALE POWER PLANT (PFL) (Continued) **S107677546**

EU ID:	47
EU Status:	A
SCC:	20100101
Pollutant:	H085
Annual Emission:	Not reported
Emission Method:	Not reported
Emission Factor:	Not reported
Emission Calculation:	Not reported
Below Threshold:	X
Not Emitted:	Not reported
Percent Control Efficiency:	Not reported
Primary Control:	Not reported
Secondary Control:	Not reported
Emission Comment:	Not reported
Facility ID:	110037
Facility Name:	FPL LAUDERDALE POWER PLANT (PFL)
Facility Status:	A
Owner Name:	FLORIDA POWER & LIGHT COMPANY
Type:	Not reported
CO:	Not reported
NOX:	Not reported
PM10:	Not reported
SO2:	Not reported
VOC:	Not reported
Facilitiy Office:	SEBR
Title V:	110037
EU Description:	Simple cycle combustion turbine electric generator (Unit 6C)
EU ID:	47
EU Status:	A
SCC:	20100101
Pollutant:	H169
Annual Emission:	Not reported
Emission Method:	Not reported
Emission Factor:	Not reported
Emission Calculation:	Not reported
Below Threshold:	X
Not Emitted:	Not reported
Percent Control Efficiency:	Not reported
Primary Control:	Not reported
Secondary Control:	Not reported
Emission Comment:	Not reported
Facility ID:	110037
Facility Name:	FPL LAUDERDALE POWER PLANT (PFL)
Facility Status:	A
Owner Name:	FLORIDA POWER & LIGHT COMPANY
Type:	Not reported
CO:	Not reported
NOX:	Not reported
PM10:	Not reported
SO2:	Not reported
VOC:	Not reported
Facilitiy Office:	SEBR
Title V:	110037
EU Description:	Simple cycle combustion turbine electric generator (Unit 6C)
EU ID:	47

FPL LAUDERDALE POWER PLANT (PFL) (Continued) **S107677546**

EU Status:	A
SCC:	20100101
Pollutant:	H021A
Annual Emission:	Not reported
Emission Method:	Not reported
Emission Factor:	Not reported
Emission Calculation:	Not reported
Below Threshold:	X
Not Emitted:	Not reported
Percent Control Efficiency:	Not reported
Primary Control:	Not reported
Secondary Control:	Not reported
Emission Comment:	Not reported
Facility ID:	110037
Facility Name:	FPL LAUDERDALE POWER PLANT (PFL)
Facility Status:	A
Owner Name:	FLORIDA POWER & LIGHT COMPANY
Type:	Not reported
CO:	Not reported
NOX:	Not reported
PM10:	Not reported
SO2:	Not reported
VOC:	Not reported
Facilitiy Office:	SEBR
Title V:	110037
EU Description:	Simple cycle combustion turbine electric generator (Unit 6C)
EU ID:	47
EU Status:	A
SCC:	20100101
Pollutant:	H046A
Annual Emission:	Not reported
Emission Method:	Not reported
Emission Factor:	Not reported
Emission Calculation:	Not reported
Below Threshold:	X
Not Emitted:	Not reported
Percent Control Efficiency:	Not reported
Primary Control:	Not reported
Secondary Control:	Not reported
Emission Comment:	Not reported
Facility ID:	110037
Facility Name:	FPL LAUDERDALE POWER PLANT (PFL)
Facility Status:	A
Owner Name:	FLORIDA POWER & LIGHT COMPANY
Type:	Not reported
CO:	Not reported
NOX:	Not reported
PM10:	Not reported
SO2:	Not reported
VOC:	Not reported
Facilitiy Office:	SEBR
Title V:	110037
EU Description:	Simple cycle combustion turbine electric generator (Unit 6C)
EU ID:	47
EU Status:	A

FPL LAUDERDALE POWER PLANT (PFL) (Continued) **S107677546**

SCC:	20100101
Pollutant:	H114A
Annual Emission:	Not reported
Emission Method:	Not reported
Emission Factor:	Not reported
Emission Calculation:	Not reported
Below Threshold:	X
Not Emitted:	Not reported
Percent Control Efficiency:	Not reported
Primary Control:	Not reported
Secondary Control:	Not reported
Emission Comment:	Not reported

Facility ID:	110037
Facility Name:	FPL LAUDERDALE POWER PLANT (PFL)
Facility Status:	A
Owner Name:	FLORIDA POWER & LIGHT COMPANY
Type:	Not reported
CO:	Not reported
NOX:	Not reported
PM10:	Not reported
SO2:	Not reported
VOC:	Not reported
Facilitiy Office:	SEBR
Title V:	110037
EU Description:	Simple cycle combustion turbine electric generator (Unit 6C)
EU ID:	47
EU Status:	A
SCC:	20100101
Pollutant:	NOX
Annual Emission:	0.1
Emission Method:	1A
Emission Factor:	Not reported
Emission Calculation:	Annual Emissions (Tons/Year) 0.1 = NOX CEMS (tons) 0.1
Below Threshold:	X
Not Emitted:	Not reported
Percent Control Efficiency:	Not reported
Primary Control:	Not reported
Secondary Control:	Not reported
Emission Comment:	Not reported

Facility ID:	110037
Facility Name:	FPL LAUDERDALE POWER PLANT (PFL)
Facility Status:	A
Owner Name:	FLORIDA POWER & LIGHT COMPANY
Type:	Not reported
CO:	Not reported
NOX:	Not reported
PM10:	Not reported
SO2:	Not reported
VOC:	Not reported
Facilitiy Office:	SEBR
Title V:	110037
EU Description:	Simple cycle combustion turbine electric generator (Unit 6C)
EU ID:	47
EU Status:	A
SCC:	20100101

FPL LAUDERDALE POWER PLANT (PFL) (Continued) **S107677546**

Pollutant:	H113A
Annual Emission:	Not reported
Emission Method:	Not reported
Emission Factor:	Not reported
Emission Calculation:	Not reported
Below Threshold:	X
Not Emitted:	Not reported
Percent Control Efficiency:	Not reported
Primary Control:	Not reported
Secondary Control:	Not reported
Emission Comment:	Not reported
Facility ID:	110037
Facility Name:	FPL LAUDERDALE POWER PLANT (PFL)
Facility Status:	A
Owner Name:	FLORIDA POWER & LIGHT COMPANY
Type:	Not reported
CO:	Not reported
NOX:	Not reported
PM10:	Not reported
SO2:	Not reported
VOC:	Not reported
Facilitiy Office:	SEBR
Title V:	110037
EU Description:	Simple cycle combustion turbine electric generator (Unit 6C)
EU ID:	47
EU Status:	A
SCC:	20100101
Pollutant:	H157
Annual Emission:	Not reported
Emission Method:	Not reported
Emission Factor:	Not reported
Emission Calculation:	Not reported
Below Threshold:	X
Not Emitted:	Not reported
Percent Control Efficiency:	Not reported
Primary Control:	Not reported
Secondary Control:	Not reported
Emission Comment:	Not reported
Facility ID:	110037
Facility Name:	FPL LAUDERDALE POWER PLANT (PFL)
Facility Status:	A
Owner Name:	FLORIDA POWER & LIGHT COMPANY
Type:	Not reported
CO:	Not reported
NOX:	Not reported
PM10:	Not reported
SO2:	Not reported
VOC:	Not reported
Facilitiy Office:	SEBR
Title V:	110037
EU Description:	Simple cycle combustion turbine electric generator (Unit 6C)
EU ID:	47
EU Status:	A
SCC:	20100101
Pollutant:	H162A

FPL LAUDERDALE POWER PLANT (PFL) (Continued) **S107677546**

Annual Emission:	Not reported
Emission Method:	Not reported
Emission Factor:	Not reported
Emission Calculation:	Not reported
Below Threshold:	X
Not Emitted:	Not reported
Percent Control Efficiency:	Not reported
Primary Control:	Not reported
Secondary Control:	Not reported
Emission Comment:	Not reported

Facility ID:	110037
Facility Name:	FPL LAUDERDALE POWER PLANT (PFL)
Facility Status:	A
Owner Name:	FLORIDA POWER & LIGHT COMPANY
Type:	Not reported
CO:	Not reported
NOX:	Not reported
PM10:	Not reported
SO2:	Not reported
VOC:	Not reported
Facilitiy Office:	SEBR
Title V:	110037
EU Description:	Simple cycle combustion turbine electric generator (Unit 6C)
EU ID:	47
EU Status:	A
SCC:	20100101
Pollutant:	H186
Annual Emission:	Not reported
Emission Method:	Not reported
Emission Factor:	Not reported
Emission Calculation:	Not reported
Below Threshold:	X
Not Emitted:	Not reported
Percent Control Efficiency:	Not reported
Primary Control:	Not reported
Secondary Control:	Not reported
Emission Comment:	Not reported

Facility ID:	110037
Facility Name:	FPL LAUDERDALE POWER PLANT (PFL)
Facility Status:	A
Owner Name:	FLORIDA POWER & LIGHT COMPANY
Type:	Not reported
CO:	Not reported
NOX:	Not reported
PM10:	Not reported
SO2:	Not reported
VOC:	Not reported
Facilitiy Office:	SEBR
Title V:	110037
EU Description:	Simple cycle combustion turbine electric generator (Unit 6C)
EU ID:	47
EU Status:	A
SCC:	20100101
Pollutant:	CO2E
Annual Emission:	115.3

FPL LAUDERDALE POWER PLANT (PFL) (Continued) **S107677546**

Emission Method:	3B
Emission Factor:	Not reported
Emission Calculation:	Annual Emissions (Tons/Year) 115.3 = PFL GHG 2019 report (tons) 115.3
Below Threshold:	Not reported
Not Emitted:	Not reported
Percent Control Efficiency:	Not reported
Primary Control:	Not reported
Secondary Control:	Not reported
Emission Comment:	Not reported
Facility ID:	110037
Facility Name:	FPL LAUDERDALE POWER PLANT (PFL)
Facility Status:	A
Owner Name:	FLORIDA POWER & LIGHT COMPANY
Type:	Not reported
CO:	Not reported
NOX:	Not reported
PM10:	Not reported
SO2:	Not reported
VOC:	Not reported
Facilitiy Office:	SEBR
Title V:	110037
EU Description:	Simple cycle combustion turbine electric generator (Unit 6C)
EU ID:	47
EU Status:	A
SCC:	20100101
Pollutant:	H006
Annual Emission:	Not reported
Emission Method:	Not reported
Emission Factor:	Not reported
Emission Calculation:	Not reported
Below Threshold:	X
Not Emitted:	Not reported
Percent Control Efficiency:	Not reported
Primary Control:	Not reported
Secondary Control:	Not reported
Emission Comment:	Not reported
Facility ID:	110037
Facility Name:	FPL LAUDERDALE POWER PLANT (PFL)
Facility Status:	A
Owner Name:	FLORIDA POWER & LIGHT COMPANY
Type:	Not reported
CO:	Not reported
NOX:	Not reported
PM10:	Not reported
SO2:	Not reported
VOC:	Not reported
Facilitiy Office:	SEBR
Title V:	110037
EU Description:	Simple cycle combustion turbine electric generator (Unit 6C)
EU ID:	47
EU Status:	A
SCC:	20100101
Pollutant:	H151
Annual Emission:	Not reported
Emission Method:	Not reported

FPL LAUDERDALE POWER PLANT (PFL) (Continued) **S107677546**

Emission Factor:	Not reported
Emission Calculation:	Not reported
Below Threshold:	X
Not Emitted:	Not reported
Percent Control Efficiency:	Not reported
Primary Control:	Not reported
Secondary Control:	Not reported
Emission Comment:	Not reported
Facility ID:	110037
Facility Name:	FPL LAUDERDALE POWER PLANT (PFL)
Facility Status:	A
Owner Name:	FLORIDA POWER & LIGHT COMPANY
Type:	Not reported
CO:	Not reported
NOX:	Not reported
PM10:	Not reported
SO2:	Not reported
VOC:	Not reported
Facilitiy Office:	SEBR
Title V:	110037
EU Description:	Simple cycle combustion turbine electric generator (Unit 6C)
EU ID:	47
EU Status:	A
SCC:	20100101
Pollutant:	SO2
Annual Emission:	0
Emission Method:	1A
Emission Factor:	Not reported
Emission Calculation:	Annual Emissions (Tons/Year) 0 = SO2 CEMS (tons) 0
Below Threshold:	X
Not Emitted:	Not reported
Percent Control Efficiency:	Not reported
Primary Control:	Not reported
Secondary Control:	Not reported
Emission Comment:	Not reported
Facility ID:	110037
Facility Name:	FPL LAUDERDALE POWER PLANT (PFL)
Facility Status:	A
Owner Name:	FLORIDA POWER & LIGHT COMPANY
Type:	Not reported
CO:	Not reported
NOX:	Not reported
PM10:	Not reported
SO2:	Not reported
VOC:	Not reported
Facilitiy Office:	SEBR
Title V:	110037
EU Description:	Simple cycle combustion turbine electric generator (Unit 6C)
EU ID:	47
EU Status:	A
SCC:	20100101
Pollutant:	PB
Annual Emission:	Not reported
Emission Method:	Not reported
Emission Factor:	Not reported

FPL LAUDERDALE POWER PLANT (PFL) (Continued) **S107677546**

Emission Calculation:	Not reported
Below Threshold:	X
Not Emitted:	Not reported
Percent Control Efficiency:	Not reported
Primary Control:	Not reported
Secondary Control:	Not reported
Emission Comment:	Not reported
Facility ID:	110037
Facility Name:	FPL LAUDERDALE POWER PLANT (PFL)
Facility Status:	A
Owner Name:	FLORIDA POWER & LIGHT COMPANY
Type:	Not reported
CO:	Not reported
NOX:	Not reported
PM10:	Not reported
SO2:	Not reported
VOC:	Not reported
Facilitiy Office:	SEBR
Title V:	110037
EU Description:	Simple cycle combustion turbine electric generator (Unit 6C)
EU ID:	47
EU Status:	A
SCC:	20100101
Pollutant:	PM
Annual Emission:	0.003425
Emission Method:	3B
Emission Factor:	Not reported
Emission Calculation:	Not reported
Below Threshold:	X
Not Emitted:	Not reported
Percent Control Efficiency:	Not reported
Primary Control:	Not reported
Secondary Control:	Not reported
Emission Comment:	Not reported
Facility ID:	110037
Facility Name:	FPL LAUDERDALE POWER PLANT (PFL)
Facility Status:	A
Owner Name:	FLORIDA POWER & LIGHT COMPANY
Type:	Not reported
CO:	Not reported
NOX:	Not reported
PM10:	Not reported
SO2:	Not reported
VOC:	Not reported
Facilitiy Office:	SEBR
Title V:	110037
EU Description:	Simple cycle combustion turbine electric generator (Unit 6C)
EU ID:	47
EU Status:	A
SCC:	20100101
Pollutant:	VOC
Annual Emission:	7e-005
Emission Method:	3A
Emission Factor:	Not reported
Emission Calculation:	Not reported

FPL LAUDERDALE POWER PLANT (PFL) (Continued) **S107677546**

Below Threshold:	X
Not Emitted:	Not reported
Percent Control Efficiency:	Not reported
Primary Control:	Not reported
Secondary Control:	Not reported
Emission Comment:	Not reported
Facility ID:	110037
Facility Name:	FPL LAUDERDALE POWER PLANT (PFL)
Facility Status:	A
Owner Name:	FLORIDA POWER & LIGHT COMPANY
Type:	Not reported
CO:	Not reported
NOX:	Not reported
PM10:	Not reported
SO2:	Not reported
VOC:	Not reported
Facilitiy Office:	SEBR
Title V:	110037
EU Description:	Simple cycle combustion turbine electric generator (Unit 6C)
EU ID:	47
EU Status:	A
SCC:	20100101
Pollutant:	H015A
Annual Emission:	Not reported
Emission Method:	Not reported
Emission Factor:	Not reported
Emission Calculation:	Not reported
Below Threshold:	X
Not Emitted:	Not reported
Percent Control Efficiency:	Not reported
Primary Control:	Not reported
Secondary Control:	Not reported
Emission Comment:	Not reported
Facility ID:	110037
Facility Name:	FPL LAUDERDALE POWER PLANT (PFL)
Facility Status:	A
Owner Name:	FLORIDA POWER & LIGHT COMPANY
Type:	Not reported
CO:	Not reported
NOX:	Not reported
PM10:	Not reported
SO2:	Not reported
VOC:	Not reported
Facilitiy Office:	SEBR
Title V:	110037
EU Description:	Simple cycle combustion turbine electric generator (Unit 6C)
EU ID:	47
EU Status:	A
SCC:	20100101
Pollutant:	H017
Annual Emission:	Not reported
Emission Method:	Not reported
Emission Factor:	Not reported
Emission Calculation:	Not reported
Below Threshold:	X

FPL LAUDERDALE POWER PLANT (PFL) (Continued) **S107677546**

Not Emitted:	Not reported
Percent Control Efficiency:	Not reported
Primary Control:	Not reported
Secondary Control:	Not reported
Emission Comment:	Not reported
Facility ID:	110037
Facility Name:	FPL LAUDERDALE POWER PLANT (PFL)
Facility Status:	A
Owner Name:	FLORIDA POWER & LIGHT COMPANY
Type:	Not reported
CO:	Not reported
NOX:	Not reported
PM10:	Not reported
SO2:	Not reported
VOC:	Not reported
Facilitiy Office:	SEBR
Title V:	110037
EU Description:	Simple cycle combustion turbine electric generator (Unit 6C)
EU ID:	47
EU Status:	A
SCC:	20100101
Pollutant:	H095
Annual Emission:	9e-006
Emission Method:	3B
Emission Factor:	Not reported
Emission Calculation:	Annual Emissions (Tons/Year) 9E-06 = H095 (tons) 0.000009
Below Threshold:	X
Not Emitted:	Not reported
Percent Control Efficiency:	Not reported
Primary Control:	Not reported
Secondary Control:	Not reported
Emission Comment:	Apportioned based on initial VOC stack test
Facility ID:	110037
Facility Name:	FPL LAUDERDALE POWER PLANT (PFL)
Facility Status:	A
Owner Name:	FLORIDA POWER & LIGHT COMPANY
Type:	Not reported
CO:	Not reported
NOX:	Not reported
PM10:	Not reported
SO2:	Not reported
VOC:	Not reported
Facilitiy Office:	SEBR
Title V:	110037
EU Description:	Simple cycle combustion turbine electric generator (Unit 6C)
EU ID:	47
EU Status:	A
SCC:	20100101
Pollutant:	HAPS
Annual Emission:	Not reported
Emission Method:	3B
Emission Factor:	Not reported
Emission Calculation:	Annual Emissions (Tons/Year) = Annual Process or Fuel Usage Rate (1000 Gallons Distillate Oil (Diesel) Burned) 11.4 * Fuel Heat Content (mmBtu/1000 Gallons Distillate Oil (Diesel) Burned) 139.74 * / 2000

FPL LAUDERDALE POWER PLANT (PFL) (Continued) **S107677546**

Below Threshold:	X
Not Emitted:	Not reported
Percent Control Efficiency:	Not reported
Primary Control:	Not reported
Secondary Control:	Not reported
Emission Comment:	Not reported
Facility ID:	110037
Facility Name:	FPL LAUDERDALE POWER PLANT (PFL)
Facility Status:	A
Owner Name:	FLORIDA POWER & LIGHT COMPANY
Type:	Not reported
CO:	Not reported
NOX:	Not reported
PM10:	Not reported
SO2:	Not reported
VOC:	Not reported
Facilitiy Office:	SEBR
Title V:	110037
EU Description:	Simple cycle combustion turbine electric generator (Unit 6C)
EU ID:	47
EU Status:	A
SCC:	20100101
Pollutant:	PM10
Annual Emission:	0.00329
Emission Method:	3B
Emission Factor:	Not reported
Emission Calculation:	Not reported
Below Threshold:	X
Not Emitted:	Not reported
Percent Control Efficiency:	Not reported
Primary Control:	Not reported
Secondary Control:	Not reported
Emission Comment:	Not reported
Facility ID:	110037
Facility Name:	FPL LAUDERDALE POWER PLANT (PFL)
Facility Status:	A
Owner Name:	FLORIDA POWER & LIGHT COMPANY
Type:	Not reported
CO:	Not reported
NOX:	Not reported
PM10:	Not reported
SO2:	Not reported
VOC:	Not reported
Facilitiy Office:	SEBR
Title V:	110037
EU Description:	Simple cycle combustion turbine electric generator (Unit 6C)
EU ID:	47
EU Status:	A
SCC:	20100101
Pollutant:	SAM
Annual Emission:	0.000127
Emission Method:	3A
Emission Factor:	Not reported
Emission Calculation:	Not reported
Below Threshold:	X

FPL LAUDERDALE POWER PLANT (PFL) (Continued) **S107677546**

Not Emitted:	Not reported
Percent Control Efficiency:	Not reported
Primary Control:	Not reported
Secondary Control:	Not reported
Emission Comment:	Not reported
Facility ID:	110037
Facility Name:	FPL LAUDERDALE POWER PLANT (PFL)
Facility Status:	A
Owner Name:	FLORIDA POWER & LIGHT COMPANY
Type:	Not reported
CO:	Not reported
NOX:	Not reported
PM10:	Not reported
SO2:	Not reported
VOC:	Not reported
Facilitiy Office:	SEBR
Title V:	110037
EU Description:	Simple cycle combustion turbine electric generator (Unit 6C)
EU ID:	47
EU Status:	A
SCC:	20100101
Pollutant:	PM2.5
Annual Emission:	0.003083
Emission Method:	3B
Emission Factor:	Not reported
Emission Calculation:	Not reported
Below Threshold:	X
Not Emitted:	Not reported
Percent Control Efficiency:	Not reported
Primary Control:	Not reported
Secondary Control:	Not reported
Emission Comment:	Not reported
Facility ID:	110037
Facility Name:	FPL LAUDERDALE POWER PLANT (PFL)
Facility Status:	A
Owner Name:	FLORIDA POWER & LIGHT COMPANY
Type:	Not reported
CO:	Not reported
NOX:	Not reported
PM10:	Not reported
SO2:	Not reported
VOC:	Not reported
Facilitiy Office:	SEBR
Title V:	110037
EU Description:	Simple cycle combustion turbine electric generator (Unit 6C)
EU ID:	47
EU Status:	A
SCC:	20100101
Pollutant:	H001
Annual Emission:	Not reported
Emission Method:	Not reported
Emission Factor:	Not reported
Emission Calculation:	Not reported
Below Threshold:	X
Not Emitted:	Not reported

FPL LAUDERDALE POWER PLANT (PFL) (Continued) **S107677546**

Percent Control Efficiency:	Not reported
Primary Control:	Not reported
Secondary Control:	Not reported
Emission Comment:	Not reported
Facility ID:	110037
Facility Name:	FPL LAUDERDALE POWER PLANT (PFL)
Facility Status:	A
Owner Name:	FLORIDA POWER & LIGHT COMPANY
Type:	Not reported
CO:	Not reported
NOX:	Not reported
PM10:	Not reported
SO2:	Not reported
VOC:	Not reported
Facilitiy Office:	SEBR
Title V:	110037
EU Description:	Simple cycle combustion turbine electric generator (Unit 6C)
EU ID:	47
EU Status:	A
SCC:	20100101
Pollutant:	CO
Annual Emission:	0.000866
Emission Method:	3A
Emission Factor:	Not reported
Emission Calculation:	Annual Emissions (Tons/Year) 0.000866 = Annual Process or Fuel Usage Rate (1000 Gallons Distillate Oil (Diesel) Burned) 11.4 * Fuel Heat Content (mmBtu/1000 Gallons Distillate Oil (Diesel) Burned) 139.74 * CO Stack test (lb/mmbtu) 0.001087761 / 2000
Below Threshold:	X
Not Emitted:	Not reported
Percent Control Efficiency:	Not reported
Primary Control:	Not reported
Secondary Control:	Not reported
Emission Comment:	Not reported
Facility ID:	110037
Facility Name:	FPL LAUDERDALE POWER PLANT (PFL)
Facility Status:	A
Owner Name:	FLORIDA POWER & LIGHT COMPANY
Type:	Not reported
CO:	Not reported
NOX:	Not reported
PM10:	Not reported
SO2:	Not reported
VOC:	Not reported
Facilitiy Office:	SEBR
Title V:	110037
EU Description:	Simple cycle combustion turbine electric generator (Unit 6C)
EU ID:	47
EU Status:	A
SCC:	20100101
Pollutant:	H026
Annual Emission:	Not reported
Emission Method:	Not reported
Emission Factor:	Not reported
Emission Calculation:	Not reported

FPL LAUDERDALE POWER PLANT (PFL) (Continued) **S107677546**

Below Threshold:	X
Not Emitted:	Not reported
Percent Control Efficiency:	Not reported
Primary Control:	Not reported
Secondary Control:	Not reported
Emission Comment:	Not reported
Facility ID:	110037
Facility Name:	FPL LAUDERDALE POWER PLANT (PFL)
Facility Status:	A
Owner Name:	FLORIDA POWER & LIGHT COMPANY
Type:	Not reported
CO:	Not reported
NOX:	Not reported
PM10:	Not reported
SO2:	Not reported
VOC:	Not reported
Facilitiy Office:	SEBR
Title V:	110037
EU Description:	Simple cycle combustion turbine electric generator (Unit 6C)
EU ID:	47
EU Status:	A
SCC:	20100101
Pollutant:	H133A
Annual Emission:	Not reported
Emission Method:	Not reported
Emission Factor:	Not reported
Emission Calculation:	Not reported
Below Threshold:	X
Not Emitted:	Not reported
Percent Control Efficiency:	Not reported
Primary Control:	Not reported
Secondary Control:	Not reported
Emission Comment:	Not reported
Facility ID:	110037
Facility Name:	FPL LAUDERDALE POWER PLANT (PFL)
Facility Status:	A
Owner Name:	FLORIDA POWER & LIGHT COMPANY
Type:	Not reported
CO:	Not reported
NOX:	Not reported
PM10:	Not reported
SO2:	Not reported
VOC:	Not reported
Facilitiy Office:	SEBR
Title V:	110037
EU Description:	Simple cycle combustion turbine electric generator (Unit 6C)
EU ID:	47
EU Status:	A
SCC:	20100201
Pollutant:	H162A
Annual Emission:	Not reported
Emission Method:	Not reported
Emission Factor:	Not reported
Emission Calculation:	Not reported
Below Threshold:	X

FPL LAUDERDALE POWER PLANT (PFL) (Continued) **S107677546**

Not Emitted:	Not reported
Percent Control Efficiency:	Not reported
Primary Control:	Not reported
Secondary Control:	Not reported
Emission Comment:	Not reported
Facility ID:	110037
Facility Name:	FPL LAUDERDALE POWER PLANT (PFL)
Facility Status:	A
Owner Name:	FLORIDA POWER & LIGHT COMPANY
Type:	Not reported
CO:	Not reported
NOX:	Not reported
PM10:	Not reported
SO2:	Not reported
VOC:	Not reported
Facilitiy Office:	SEBR
Title V:	110037
EU Description:	Simple cycle combustion turbine electric generator (Unit 6C)
EU ID:	47
EU Status:	A
SCC:	20100201
Pollutant:	H132
Annual Emission:	Not reported
Emission Method:	Not reported
Emission Factor:	Not reported
Emission Calculation:	Not reported
Below Threshold:	X
Not Emitted:	Not reported
Percent Control Efficiency:	Not reported
Primary Control:	Not reported
Secondary Control:	Not reported
Emission Comment:	Not reported
Facility ID:	110037
Facility Name:	FPL LAUDERDALE POWER PLANT (PFL)
Facility Status:	A
Owner Name:	FLORIDA POWER & LIGHT COMPANY
Type:	Not reported
CO:	Not reported
NOX:	Not reported
PM10:	Not reported
SO2:	Not reported
VOC:	Not reported
Facilitiy Office:	SEBR
Title V:	110037
EU Description:	Simple cycle combustion turbine electric generator (Unit 6C)
EU ID:	47
EU Status:	A
SCC:	20100201
Pollutant:	CO
Annual Emission:	1.590174
Emission Method:	3A
Emission Factor:	Not reported
Emission Calculation:	Annual Emissions (Tons/Year) 1.590174 = Annual Process or Fuel Usage Rate (Million Cubic Feet Natural Gas Burned) 945.9 * Fuel Heat Content (mmBtu/Million Cubic Feet Natural Gas Burned) 1024.84 * CO stack test

FPL LAUDERDALE POWER PLANT (PFL) (Continued) **S107677546**

	lb / mmbtu 0.003280751 / 2000
Below Threshold:	X
Not Emitted:	Not reported
Percent Control Efficiency:	Not reported
Primary Control:	Not reported
Secondary Control:	Not reported
Emission Comment:	Not reported
Facility ID:	110037
Facility Name:	FPL LAUDERDALE POWER PLANT (PFL)
Facility Status:	A
Owner Name:	FLORIDA POWER & LIGHT COMPANY
Type:	Not reported
CO:	Not reported
NOX:	Not reported
PM10:	Not reported
SO2:	Not reported
VOC:	Not reported
Facilitiy Office:	SEBR
Title V:	110037
EU Description:	Simple cycle combustion turbine electric generator (Unit 6C)
EU ID:	47
EU Status:	A
SCC:	20100201
Pollutant:	H021A
Annual Emission:	Not reported
Emission Method:	Not reported
Emission Factor:	Not reported
Emission Calculation:	Not reported
Below Threshold:	X
Not Emitted:	Not reported
Percent Control Efficiency:	Not reported
Primary Control:	Not reported
Secondary Control:	Not reported
Emission Comment:	Not reported
Facility ID:	110037
Facility Name:	FPL LAUDERDALE POWER PLANT (PFL)
Facility Status:	A
Owner Name:	FLORIDA POWER & LIGHT COMPANY
Type:	Not reported
CO:	Not reported
NOX:	Not reported
PM10:	Not reported
SO2:	Not reported
VOC:	Not reported
Facilitiy Office:	SEBR
Title V:	110037
EU Description:	Simple cycle combustion turbine electric generator (Unit 6C)
EU ID:	47
EU Status:	A
SCC:	20100201
Pollutant:	PM
Annual Emission:	0.920926
Emission Method:	3B
Emission Factor:	Not reported
Emission Calculation:	Annual Emissions (Tons/Year) 0.920926 = Annual Process or Fuel Usage

FPL LAUDERDALE POWER PLANT (PFL) (Continued) **S107677546**

	Rate (Million Cubic Feet Natural Gas Burned) 945.9 * Fuel Heat Content (mmBtu/Million Cubic Feet Natural Gas Burned) 1024.84 * AP42 Section 3.1 emission factor (lb / mmbtu) 0.0019 / 2000
Below Threshold:	X
Not Emitted:	Not reported
Percent Control Efficiency:	Not reported
Primary Control:	Not reported
Secondary Control:	Not reported
Emission Comment:	Not reported
Facility ID:	110037
Facility Name:	FPL LAUDERDALE POWER PLANT (PFL)
Facility Status:	A
Owner Name:	FLORIDA POWER & LIGHT COMPANY
Type:	Not reported
CO:	Not reported
NOX:	Not reported
PM10:	Not reported
SO2:	Not reported
VOC:	Not reported
Facilitiy Office:	SEBR
Title V:	110037
EU Description:	Simple cycle combustion turbine electric generator (Unit 6C)
EU ID:	47
EU Status:	A
SCC:	20100201
Pollutant:	CO2E
Annual Emission:	51077.5
Emission Method:	3B
Emission Factor:	Not reported
Emission Calculation:	Annual Emissions (Tons/Year) 51077.5 = PFL GHG Report (tons) 51077.5
Below Threshold:	Not reported
Not Emitted:	Not reported
Percent Control Efficiency:	Not reported
Primary Control:	Not reported
Secondary Control:	Not reported
Emission Comment:	Not reported
Facility ID:	110037
Facility Name:	FPL LAUDERDALE POWER PLANT (PFL)
Facility Status:	A
Owner Name:	FLORIDA POWER & LIGHT COMPANY
Type:	Not reported
CO:	Not reported
NOX:	Not reported
PM10:	Not reported
SO2:	Not reported
VOC:	Not reported
Facilitiy Office:	SEBR
Title V:	110037
EU Description:	Simple cycle combustion turbine electric generator (Unit 6C)
EU ID:	47
EU Status:	A
SCC:	20100201
Pollutant:	H027A
Annual Emission:	Not reported
Emission Method:	Not reported

FPL LAUDERDALE POWER PLANT (PFL) (Continued) **S107677546**

Emission Factor:	Not reported
Emission Calculation:	Not reported
Below Threshold:	X
Not Emitted:	Not reported
Percent Control Efficiency:	Not reported
Primary Control:	Not reported
Secondary Control:	Not reported
Emission Comment:	Not reported
Facility ID:	110037
Facility Name:	FPL LAUDERDALE POWER PLANT (PFL)
Facility Status:	A
Owner Name:	FLORIDA POWER & LIGHT COMPANY
Type:	Not reported
CO:	Not reported
NOX:	Not reported
PM10:	Not reported
SO2:	Not reported
VOC:	Not reported
Facilitiy Office:	SEBR
Title V:	110037
EU Description:	Simple cycle combustion turbine electric generator (Unit 6C)
EU ID:	47
EU Status:	A
SCC:	20100201
Pollutant:	H095
Annual Emission:	0.038243
Emission Method:	3B
Emission Factor:	Not reported
Emission Calculation:	Annual Emissions (Tons/Year) 0.038243 = Annual Process or Fuel Usage Rate (Million Cubic Feet Natural Gas Burned) 945.9 * Fuel Heat Content (mmBtu/Million Cubic Feet Natural Gas Burned) 1024.84 * FPL Like kind unit (lb/mmbtu) 0.0000789 / 2000
Below Threshold:	X
Not Emitted:	Not reported
Percent Control Efficiency:	Not reported
Primary Control:	Not reported
Secondary Control:	Not reported
Emission Comment:	Not reported
Facility ID:	110037
Facility Name:	FPL LAUDERDALE POWER PLANT (PFL)
Facility Status:	A
Owner Name:	FLORIDA POWER & LIGHT COMPANY
Type:	Not reported
CO:	Not reported
NOX:	Not reported
PM10:	Not reported
SO2:	Not reported
VOC:	Not reported
Facilitiy Office:	SEBR
Title V:	110037
EU Description:	Simple cycle combustion turbine electric generator (Unit 6C)
EU ID:	47
EU Status:	A
SCC:	20100201
Pollutant:	PB

FPL LAUDERDALE POWER PLANT (PFL) (Continued) **S107677546**

Annual Emission:	Not reported
Emission Method:	Not reported
Emission Factor:	Not reported
Emission Calculation:	Not reported
Below Threshold:	X
Not Emitted:	Not reported
Percent Control Efficiency:	Not reported
Primary Control:	Not reported
Secondary Control:	Not reported
Emission Comment:	Not reported

Facility ID:	110037
Facility Name:	FPL LAUDERDALE POWER PLANT (PFL)
Facility Status:	A
Owner Name:	FLORIDA POWER & LIGHT COMPANY
Type:	Not reported
CO:	Not reported
NOX:	Not reported
PM10:	Not reported
SO2:	Not reported
VOC:	Not reported
Facilitiy Office:	SEBR
Title V:	110037
EU Description:	Simple cycle combustion turbine electric generator (Unit 6C)
EU ID:	47
EU Status:	A
SCC:	20100201
Pollutant:	SO2
Annual Emission:	0.1
Emission Method:	1A
Emission Factor:	Not reported
Emission Calculation:	Annual Emissions (Tons/Year) 0.1 = SO2 CEMS (tons) 0.1
Below Threshold:	X
Not Emitted:	Not reported
Percent Control Efficiency:	Not reported
Primary Control:	Not reported
Secondary Control:	Not reported
Emission Comment:	Not reported

Facility ID:	110037
Facility Name:	FPL LAUDERDALE POWER PLANT (PFL)
Facility Status:	A
Owner Name:	FLORIDA POWER & LIGHT COMPANY
Type:	Not reported
CO:	Not reported
NOX:	Not reported
PM10:	Not reported
SO2:	Not reported
VOC:	Not reported
Facilitiy Office:	SEBR
Title V:	110037
EU Description:	Simple cycle combustion turbine electric generator (Unit 6C)
EU ID:	47
EU Status:	A
SCC:	20100201
Pollutant:	SAM
Annual Emission:	0.278217

FPL LAUDERDALE POWER PLANT (PFL) (Continued) **S107677546**

Emission Method:	3A
Emission Factor:	Not reported
Emission Calculation:	Not reported
Below Threshold:	X
Not Emitted:	Not reported
Percent Control Efficiency:	Not reported
Primary Control:	Not reported
Secondary Control:	Not reported
Emission Comment:	Not reported
Facility ID:	110037
Facility Name:	FPL LAUDERDALE POWER PLANT (PFL)
Facility Status:	A
Owner Name:	FLORIDA POWER & LIGHT COMPANY
Type:	Not reported
CO:	Not reported
NOX:	Not reported
PM10:	Not reported
SO2:	Not reported
VOC:	Not reported
Facilitiy Office:	SEBR
Title V:	110037
EU Description:	Simple cycle combustion turbine electric generator (Unit 6C)
EU ID:	47
EU Status:	A
SCC:	20100201
Pollutant:	H151
Annual Emission:	Not reported
Emission Method:	Not reported
Emission Factor:	Not reported
Emission Calculation:	Not reported
Below Threshold:	X
Not Emitted:	Not reported
Percent Control Efficiency:	Not reported
Primary Control:	Not reported
Secondary Control:	Not reported
Emission Comment:	Not reported
Facility ID:	110037
Facility Name:	FPL LAUDERDALE POWER PLANT (PFL)
Facility Status:	A
Owner Name:	FLORIDA POWER & LIGHT COMPANY
Type:	Not reported
CO:	Not reported
NOX:	Not reported
PM10:	Not reported
SO2:	Not reported
VOC:	Not reported
Facilitiy Office:	SEBR
Title V:	110037
EU Description:	Simple cycle combustion turbine electric generator (Unit 6C)
EU ID:	47
EU Status:	A
SCC:	20100201
Pollutant:	H046A
Annual Emission:	Not reported
Emission Method:	Not reported

FPL LAUDERDALE POWER PLANT (PFL) (Continued) **S107677546**

Emission Factor:	Not reported
Emission Calculation:	Not reported
Below Threshold:	X
Not Emitted:	Not reported
Percent Control Efficiency:	Not reported
Primary Control:	Not reported
Secondary Control:	Not reported
Emission Comment:	Not reported
Facility ID:	110037
Facility Name:	FPL LAUDERDALE POWER PLANT (PFL)
Facility Status:	A
Owner Name:	FLORIDA POWER & LIGHT COMPANY
Type:	Not reported
CO:	Not reported
NOX:	Not reported
PM10:	Not reported
SO2:	Not reported
VOC:	Not reported
Facilitiy Office:	SEBR
Title V:	110037
EU Description:	Simple cycle combustion turbine electric generator (Unit 6C)
EU ID:	47
EU Status:	A
SCC:	20100201
Pollutant:	H113A
Annual Emission:	Not reported
Emission Method:	Not reported
Emission Factor:	Not reported
Emission Calculation:	Not reported
Below Threshold:	X
Not Emitted:	Not reported
Percent Control Efficiency:	Not reported
Primary Control:	Not reported
Secondary Control:	Not reported
Emission Comment:	Not reported
Facility ID:	110037
Facility Name:	FPL LAUDERDALE POWER PLANT (PFL)
Facility Status:	A
Owner Name:	FLORIDA POWER & LIGHT COMPANY
Type:	Not reported
CO:	Not reported
NOX:	Not reported
PM10:	Not reported
SO2:	Not reported
VOC:	Not reported
Facilitiy Office:	SEBR
Title V:	110037
EU Description:	Simple cycle combustion turbine electric generator (Unit 6C)
EU ID:	47
EU Status:	A
SCC:	20100201
Pollutant:	H006
Annual Emission:	Not reported
Emission Method:	Not reported
Emission Factor:	Not reported

FPL LAUDERDALE POWER PLANT (PFL) (Continued) **S107677546**

Emission Calculation:	Not reported
Below Threshold:	X
Not Emitted:	Not reported
Percent Control Efficiency:	Not reported
Primary Control:	Not reported
Secondary Control:	Not reported
Emission Comment:	Not reported
Facility ID:	110037
Facility Name:	FPL LAUDERDALE POWER PLANT (PFL)
Facility Status:	A
Owner Name:	FLORIDA POWER & LIGHT COMPANY
Type:	Not reported
CO:	Not reported
NOX:	Not reported
PM10:	Not reported
SO2:	Not reported
VOC:	Not reported
Facilitiy Office:	SEBR
Title V:	110037
EU Description:	Simple cycle combustion turbine electric generator (Unit 6C)
EU ID:	47
EU Status:	A
SCC:	20100201
Pollutant:	H017
Annual Emission:	Not reported
Emission Method:	Not reported
Emission Factor:	Not reported
Emission Calculation:	Not reported
Below Threshold:	X
Not Emitted:	Not reported
Percent Control Efficiency:	Not reported
Primary Control:	Not reported
Secondary Control:	Not reported
Emission Comment:	Not reported
Facility ID:	110037
Facility Name:	FPL LAUDERDALE POWER PLANT (PFL)
Facility Status:	A
Owner Name:	FLORIDA POWER & LIGHT COMPANY
Type:	Not reported
CO:	Not reported
NOX:	Not reported
PM10:	Not reported
SO2:	Not reported
VOC:	Not reported
Facilitiy Office:	SEBR
Title V:	110037
EU Description:	Simple cycle combustion turbine electric generator (Unit 6C)
EU ID:	47
EU Status:	A
SCC:	20100201
Pollutant:	H114A
Annual Emission:	Not reported
Emission Method:	Not reported
Emission Factor:	Not reported
Emission Calculation:	Not reported

FPL LAUDERDALE POWER PLANT (PFL) (Continued) **S107677546**

Below Threshold:	X
Not Emitted:	Not reported
Percent Control Efficiency:	Not reported
Primary Control:	Not reported
Secondary Control:	Not reported
Emission Comment:	Not reported
Facility ID:	110037
Facility Name:	FPL LAUDERDALE POWER PLANT (PFL)
Facility Status:	A
Owner Name:	FLORIDA POWER & LIGHT COMPANY
Type:	Not reported
CO:	Not reported
NOX:	Not reported
PM10:	Not reported
SO2:	Not reported
VOC:	Not reported
Facilitiy Office:	SEBR
Title V:	110037
EU Description:	Simple cycle combustion turbine electric generator (Unit 6C)
EU ID:	47
EU Status:	A
SCC:	20100201
Pollutant:	H133A
Annual Emission:	Not reported
Emission Method:	Not reported
Emission Factor:	Not reported
Emission Calculation:	Not reported
Below Threshold:	X
Not Emitted:	Not reported
Percent Control Efficiency:	Not reported
Primary Control:	Not reported
Secondary Control:	Not reported
Emission Comment:	Not reported
Facility ID:	110037
Facility Name:	FPL LAUDERDALE POWER PLANT (PFL)
Facility Status:	A
Owner Name:	FLORIDA POWER & LIGHT COMPANY
Type:	Not reported
CO:	Not reported
NOX:	Not reported
PM10:	Not reported
SO2:	Not reported
VOC:	Not reported
Facilitiy Office:	SEBR
Title V:	110037
EU Description:	Simple cycle combustion turbine electric generator (Unit 6C)
EU ID:	47
EU Status:	A
SCC:	20100201
Pollutant:	NOX
Annual Emission:	13.2
Emission Method:	1A
Emission Factor:	Not reported
Emission Calculation:	Annual Emissions (Tons/Year) 13.2 = NOX CEMS (tons) 13.2
Below Threshold:	Not reported

FPL LAUDERDALE POWER PLANT (PFL) (Continued) **S107677546**

Not Emitted:	Not reported
Percent Control Efficiency:	Not reported
Primary Control:	Not reported
Secondary Control:	Not reported
Emission Comment:	Not reported
Facility ID:	110037
Facility Name:	FPL LAUDERDALE POWER PLANT (PFL)
Facility Status:	A
Owner Name:	FLORIDA POWER & LIGHT COMPANY
Type:	Not reported
CO:	Not reported
NOX:	Not reported
PM10:	Not reported
SO2:	Not reported
VOC:	Not reported
Facilitiy Office:	SEBR
Title V:	110037
EU Description:	Simple cycle combustion turbine electric generator (Unit 6C)
EU ID:	47
EU Status:	A
SCC:	20100201
Pollutant:	H186
Annual Emission:	Not reported
Emission Method:	Not reported
Emission Factor:	Not reported
Emission Calculation:	Not reported
Below Threshold:	X
Not Emitted:	Not reported
Percent Control Efficiency:	Not reported
Primary Control:	Not reported
Secondary Control:	Not reported
Emission Comment:	Not reported
Facility ID:	110037
Facility Name:	FPL LAUDERDALE POWER PLANT (PFL)
Facility Status:	A
Owner Name:	FLORIDA POWER & LIGHT COMPANY
Type:	Not reported
CO:	Not reported
NOX:	Not reported
PM10:	Not reported
SO2:	Not reported
VOC:	Not reported
Facilitiy Office:	SEBR
Title V:	110037
EU Description:	Simple cycle combustion turbine electric generator (Unit 6C)
EU ID:	47
EU Status:	A
SCC:	20100201
Pollutant:	H085
Annual Emission:	Not reported
Emission Method:	Not reported
Emission Factor:	Not reported
Emission Calculation:	Not reported
Below Threshold:	X
Not Emitted:	Not reported

FPL LAUDERDALE POWER PLANT (PFL) (Continued) **S107677546**

Percent Control Efficiency:	Not reported
Primary Control:	Not reported
Secondary Control:	Not reported
Emission Comment:	Not reported
Facility ID:	110037
Facility Name:	FPL LAUDERDALE POWER PLANT (PFL)
Facility Status:	A
Owner Name:	FLORIDA POWER & LIGHT COMPANY
Type:	Not reported
CO:	Not reported
NOX:	Not reported
PM10:	Not reported
SO2:	Not reported
VOC:	Not reported
Facilitiy Office:	SEBR
Title V:	110037
EU Description:	Simple cycle combustion turbine electric generator (Unit 6C)
EU ID:	47
EU Status:	A
SCC:	20100201
Pollutant:	PM2.5
Annual Emission:	0.920926
Emission Method:	3B
Emission Factor:	Not reported
Emission Calculation:	Annual Emissions (Tons/Year) 0.920926 = Annual Process or Fuel Usage Rate (Million Cubic Feet Natural Gas Burned) 945.9 * Fuel Heat Content (mmBtu/Million Cubic Feet Natural Gas Burned) 1024.84 * AP42 Section 3.1 emission factor (lb / mmbtu) 0.0019 / 2000
Below Threshold:	X
Not Emitted:	Not reported
Percent Control Efficiency:	Not reported
Primary Control:	Not reported
Secondary Control:	Not reported
Emission Comment:	Not reported
Facility ID:	110037
Facility Name:	FPL LAUDERDALE POWER PLANT (PFL)
Facility Status:	A
Owner Name:	FLORIDA POWER & LIGHT COMPANY
Type:	Not reported
CO:	Not reported
NOX:	Not reported
PM10:	Not reported
SO2:	Not reported
VOC:	Not reported
Facilitiy Office:	SEBR
Title V:	110037
EU Description:	Simple cycle combustion turbine electric generator (Unit 6C)
EU ID:	47
EU Status:	A
SCC:	20100201
Pollutant:	PM10
Annual Emission:	0.920926
Emission Method:	3B
Emission Factor:	Not reported
Emission Calculation:	Annual Emissions (Tons/Year) 0.920926 = Annual Process or Fuel Usage

FPL LAUDERDALE POWER PLANT (PFL) (Continued) **S107677546**

	Rate (Million Cubic Feet Natural Gas Burned) 945.9 * Fuel Heat Content (mmBtu/Million Cubic Feet Natural Gas Burned) 1024.84 * AP42 Section 3.1 emission factor (lb / mmbtu) 0.0019 / 2000
Below Threshold:	X
Not Emitted:	Not reported
Percent Control Efficiency:	Not reported
Primary Control:	Not reported
Secondary Control:	Not reported
Emission Comment:	Not reported
Facility ID:	110037
Facility Name:	FPL LAUDERDALE POWER PLANT (PFL)
Facility Status:	A
Owner Name:	FLORIDA POWER & LIGHT COMPANY
Type:	Not reported
CO:	Not reported
NOX:	Not reported
PM10:	Not reported
SO2:	Not reported
VOC:	Not reported
Facilitiy Office:	SEBR
Title V:	110037
EU Description:	Simple cycle combustion turbine electric generator (Unit 6C)
EU ID:	47
EU Status:	A
SCC:	20100201
Pollutant:	VOC
Annual Emission:	0.0483
Emission Method:	3B
Emission Factor:	Not reported
Emission Calculation:	Annual Emissions (Tons/Year) 0.0483 = Annual Process or Fuel Usage Rate (Million Cubic Feet Natural Gas Burned) 945.9 * Fuel Heat Content (mmBtu/Million Cubic Feet Natural Gas Burned) 1024.84 * Stack Test (lb / mmbtu) 0.00009965 / 2000
Below Threshold:	X
Not Emitted:	Not reported
Percent Control Efficiency:	Not reported
Primary Control:	Not reported
Secondary Control:	Not reported
Emission Comment:	Not reported
Facility ID:	110037
Facility Name:	FPL LAUDERDALE POWER PLANT (PFL)
Facility Status:	A
Owner Name:	FLORIDA POWER & LIGHT COMPANY
Type:	Not reported
CO:	Not reported
NOX:	Not reported
PM10:	Not reported
SO2:	Not reported
VOC:	Not reported
Facilitiy Office:	SEBR
Title V:	110037
EU Description:	Simple cycle combustion turbine electric generator (Unit 6C)
EU ID:	47
EU Status:	A
SCC:	20100201

FPL LAUDERDALE POWER PLANT (PFL) (Continued) **S107677546**

Pollutant:	H157
Annual Emission:	Not reported
Emission Method:	Not reported
Emission Factor:	Not reported
Emission Calculation:	Not reported
Below Threshold:	X
Not Emitted:	Not reported
Percent Control Efficiency:	Not reported
Primary Control:	Not reported
Secondary Control:	Not reported
Emission Comment:	Not reported
Facility ID:	110037
Facility Name:	FPL LAUDERDALE POWER PLANT (PFL)
Facility Status:	A
Owner Name:	FLORIDA POWER & LIGHT COMPANY
Type:	Not reported
CO:	Not reported
NOX:	Not reported
PM10:	Not reported
SO2:	Not reported
VOC:	Not reported
Facilitiy Office:	SEBR
Title V:	110037
EU Description:	Simple cycle combustion turbine electric generator (Unit 6C)
EU ID:	47
EU Status:	A
SCC:	20100201
Pollutant:	H001
Annual Emission:	Not reported
Emission Method:	Not reported
Emission Factor:	Not reported
Emission Calculation:	Not reported
Below Threshold:	X
Not Emitted:	Not reported
Percent Control Efficiency:	Not reported
Primary Control:	Not reported
Secondary Control:	Not reported
Emission Comment:	Not reported
Facility ID:	110037
Facility Name:	FPL LAUDERDALE POWER PLANT (PFL)
Facility Status:	A
Owner Name:	FLORIDA POWER & LIGHT COMPANY
Type:	Not reported
CO:	Not reported
NOX:	Not reported
PM10:	Not reported
SO2:	Not reported
VOC:	Not reported
Facilitiy Office:	SEBR
Title V:	110037
EU Description:	Simple cycle combustion turbine electric generator (Unit 6C)
EU ID:	47
EU Status:	A
SCC:	20100201
Pollutant:	H015A

FPL LAUDERDALE POWER PLANT (PFL) (Continued) **S107677546**

Annual Emission:	Not reported
Emission Method:	Not reported
Emission Factor:	Not reported
Emission Calculation:	Not reported
Below Threshold:	X
Not Emitted:	Not reported
Percent Control Efficiency:	Not reported
Primary Control:	Not reported
Secondary Control:	Not reported
Emission Comment:	Not reported
Facility ID:	110037
Facility Name:	FPL LAUDERDALE POWER PLANT (PFL)
Facility Status:	A
Owner Name:	FLORIDA POWER & LIGHT COMPANY
Type:	Not reported
CO:	Not reported
NOX:	Not reported
PM10:	Not reported
SO2:	Not reported
VOC:	Not reported
Facilitiy Office:	SEBR
Title V:	110037
EU Description:	Simple cycle combustion turbine electric generator (Unit 6C)
EU ID:	47
EU Status:	A
SCC:	20100201
Pollutant:	HAPS
Annual Emission:	Not reported
Emission Method:	3B
Emission Factor:	Not reported
Emission Calculation:	Not reported
Below Threshold:	X
Not Emitted:	Not reported
Percent Control Efficiency:	Not reported
Primary Control:	Not reported
Secondary Control:	Not reported
Emission Comment:	Not reported
Facility ID:	110037
Facility Name:	FPL LAUDERDALE POWER PLANT (PFL)
Facility Status:	A
Owner Name:	FLORIDA POWER & LIGHT COMPANY
Type:	Not reported
CO:	Not reported
NOX:	Not reported
PM10:	Not reported
SO2:	Not reported
VOC:	Not reported
Facilitiy Office:	SEBR
Title V:	110037
EU Description:	Simple cycle combustion turbine electric generator (Unit 6D)
EU ID:	48
EU Status:	A
SCC:	20100101
Pollutant:	PM2.5
Annual Emission:	0.003173

FPL LAUDERDALE POWER PLANT (PFL) (Continued) **S107677546**

Emission Method:	3B
Emission Factor:	Not reported
Emission Calculation:	Not reported
Below Threshold:	X
Not Emitted:	Not reported
Percent Control Efficiency:	Not reported
Primary Control:	Not reported
Secondary Control:	Not reported
Emission Comment:	Not reported
Facility ID:	110037
Facility Name:	FPL LAUDERDALE POWER PLANT (PFL)
Facility Status:	A
Owner Name:	FLORIDA POWER & LIGHT COMPANY
Type:	Not reported
CO:	Not reported
NOX:	Not reported
PM10:	Not reported
SO2:	Not reported
VOC:	Not reported
Facilitiy Office:	SEBR
Title V:	110037
EU Description:	Simple cycle combustion turbine electric generator (Unit 6D)
EU ID:	48
EU Status:	A
SCC:	20100101
Pollutant:	H017
Annual Emission:	Not reported
Emission Method:	Not reported
Emission Factor:	Not reported
Emission Calculation:	Not reported
Below Threshold:	X
Not Emitted:	Not reported
Percent Control Efficiency:	Not reported
Primary Control:	Not reported
Secondary Control:	Not reported
Emission Comment:	Not reported
Facility ID:	110037
Facility Name:	FPL LAUDERDALE POWER PLANT (PFL)
Facility Status:	A
Owner Name:	FLORIDA POWER & LIGHT COMPANY
Type:	Not reported
CO:	Not reported
NOX:	Not reported
PM10:	Not reported
SO2:	Not reported
VOC:	Not reported
Facilitiy Office:	SEBR
Title V:	110037
EU Description:	Simple cycle combustion turbine electric generator (Unit 6D)
EU ID:	48
EU Status:	A
SCC:	20100101
Pollutant:	H001
Annual Emission:	Not reported
Emission Method:	Not reported

FPL LAUDERDALE POWER PLANT (PFL) (Continued) **S107677546**

Emission Factor:	Not reported
Emission Calculation:	Not reported
Below Threshold:	X
Not Emitted:	Not reported
Percent Control Efficiency:	Not reported
Primary Control:	Not reported
Secondary Control:	Not reported
Emission Comment:	Not reported
Facility ID:	110037
Facility Name:	FPL LAUDERDALE POWER PLANT (PFL)
Facility Status:	A
Owner Name:	FLORIDA POWER & LIGHT COMPANY
Type:	Not reported
CO:	Not reported
NOX:	Not reported
PM10:	Not reported
SO2:	Not reported
VOC:	Not reported
Facilitiy Office:	SEBR
Title V:	110037
EU Description:	Simple cycle combustion turbine electric generator (Unit 6D)
EU ID:	48
EU Status:	A
SCC:	20100101
Pollutant:	H095
Annual Emission:	1.3e-005
Emission Method:	3B
Emission Factor:	Not reported
Emission Calculation:	Annual Emissions (Tons/Year) 1.3E-05 = H095(tons) 0.000013
Below Threshold:	X
Not Emitted:	Not reported
Percent Control Efficiency:	Not reported
Primary Control:	Not reported
Secondary Control:	Not reported
Emission Comment:	Apportioned based on VOC intial stack test
Facility ID:	110037
Facility Name:	FPL LAUDERDALE POWER PLANT (PFL)
Facility Status:	A
Owner Name:	FLORIDA POWER & LIGHT COMPANY
Type:	Not reported
CO:	Not reported
NOX:	Not reported
PM10:	Not reported
SO2:	Not reported
VOC:	Not reported
Facilitiy Office:	SEBR
Title V:	110037
EU Description:	Simple cycle combustion turbine electric generator (Unit 6D)
EU ID:	48
EU Status:	A
SCC:	20100101
Pollutant:	H015A
Annual Emission:	Not reported
Emission Method:	Not reported
Emission Factor:	Not reported

FPL LAUDERDALE POWER PLANT (PFL) (Continued) **S107677546**

Emission Calculation:	Not reported
Below Threshold:	X
Not Emitted:	Not reported
Percent Control Efficiency:	Not reported
Primary Control:	Not reported
Secondary Control:	Not reported
Emission Comment:	Not reported
Facility ID:	110037
Facility Name:	FPL LAUDERDALE POWER PLANT (PFL)
Facility Status:	A
Owner Name:	FLORIDA POWER & LIGHT COMPANY
Type:	Not reported
CO:	Not reported
NOX:	Not reported
PM10:	Not reported
SO2:	Not reported
VOC:	Not reported
Facilitiy Office:	SEBR
Title V:	110037
EU Description:	Simple cycle combustion turbine electric generator (Unit 6D)
EU ID:	48
EU Status:	A
SCC:	20100101
Pollutant:	CO2E
Annual Emission:	129.3
Emission Method:	3B
Emission Factor:	Not reported
Emission Calculation:	Annual Emissions (Tons/Year) 129.3 = PFL GHG report (tons) 129.3
Below Threshold:	Not reported
Not Emitted:	Not reported
Percent Control Efficiency:	Not reported
Primary Control:	Not reported
Secondary Control:	Not reported
Emission Comment:	Not reported
Facility ID:	110037
Facility Name:	FPL LAUDERDALE POWER PLANT (PFL)
Facility Status:	A
Owner Name:	FLORIDA POWER & LIGHT COMPANY
Type:	Not reported
CO:	Not reported
NOX:	Not reported
PM10:	Not reported
SO2:	Not reported
VOC:	Not reported
Facilitiy Office:	SEBR
Title V:	110037
EU Description:	Simple cycle combustion turbine electric generator (Unit 6D)
EU ID:	48
EU Status:	A
SCC:	20100101
Pollutant:	H027A
Annual Emission:	Not reported
Emission Method:	Not reported
Emission Factor:	Not reported
Emission Calculation:	Not reported

FPL LAUDERDALE POWER PLANT (PFL) (Continued) **S107677546**

Below Threshold:	X
Not Emitted:	Not reported
Percent Control Efficiency:	Not reported
Primary Control:	Not reported
Secondary Control:	Not reported
Emission Comment:	Not reported
Facility ID:	110037
Facility Name:	FPL LAUDERDALE POWER PLANT (PFL)
Facility Status:	A
Owner Name:	FLORIDA POWER & LIGHT COMPANY
Type:	Not reported
CO:	Not reported
NOX:	Not reported
PM10:	Not reported
SO2:	Not reported
VOC:	Not reported
Facilitiy Office:	SEBR
Title V:	110037
EU Description:	Simple cycle combustion turbine electric generator (Unit 6D)
EU ID:	48
EU Status:	A
SCC:	20100101
Pollutant:	SO2
Annual Emission:	0
Emission Method:	1A
Emission Factor:	Not reported
Emission Calculation:	Annual Emissions (Tons/Year) 0 = SO2 CEMS (tons) 0
Below Threshold:	X
Not Emitted:	Not reported
Percent Control Efficiency:	Not reported
Primary Control:	Not reported
Secondary Control:	Not reported
Emission Comment:	Not reported
Facility ID:	110037
Facility Name:	FPL LAUDERDALE POWER PLANT (PFL)
Facility Status:	A
Owner Name:	FLORIDA POWER & LIGHT COMPANY
Type:	Not reported
CO:	Not reported
NOX:	Not reported
PM10:	Not reported
SO2:	Not reported
VOC:	Not reported
Facilitiy Office:	SEBR
Title V:	110037
EU Description:	Simple cycle combustion turbine electric generator (Unit 6D)
EU ID:	48
EU Status:	A
SCC:	20100101
Pollutant:	H133A
Annual Emission:	Not reported
Emission Method:	Not reported
Emission Factor:	Not reported
Emission Calculation:	Not reported
Below Threshold:	X

FPL LAUDERDALE POWER PLANT (PFL) (Continued) **S107677546**

Not Emitted:	Not reported
Percent Control Efficiency:	Not reported
Primary Control:	Not reported
Secondary Control:	Not reported
Emission Comment:	Not reported
Facility ID:	110037
Facility Name:	FPL LAUDERDALE POWER PLANT (PFL)
Facility Status:	A
Owner Name:	FLORIDA POWER & LIGHT COMPANY
Type:	Not reported
CO:	Not reported
NOX:	Not reported
PM10:	Not reported
SO2:	Not reported
VOC:	Not reported
Facilitiy Office:	SEBR
Title V:	110037
EU Description:	Simple cycle combustion turbine electric generator (Unit 6D)
EU ID:	48
EU Status:	A
SCC:	20100101
Pollutant:	H006
Annual Emission:	Not reported
Emission Method:	Not reported
Emission Factor:	Not reported
Emission Calculation:	Not reported
Below Threshold:	X
Not Emitted:	Not reported
Percent Control Efficiency:	Not reported
Primary Control:	Not reported
Secondary Control:	Not reported
Emission Comment:	Not reported
Facility ID:	110037
Facility Name:	FPL LAUDERDALE POWER PLANT (PFL)
Facility Status:	A
Owner Name:	FLORIDA POWER & LIGHT COMPANY
Type:	Not reported
CO:	Not reported
NOX:	Not reported
PM10:	Not reported
SO2:	Not reported
VOC:	Not reported
Facilitiy Office:	SEBR
Title V:	110037
EU Description:	Simple cycle combustion turbine electric generator (Unit 6D)
EU ID:	48
EU Status:	A
SCC:	20100101
Pollutant:	H157
Annual Emission:	Not reported
Emission Method:	Not reported
Emission Factor:	Not reported
Emission Calculation:	Not reported
Below Threshold:	X
Not Emitted:	Not reported

FPL LAUDERDALE POWER PLANT (PFL) (Continued) **S107677546**

Percent Control Efficiency:	Not reported
Primary Control:	Not reported
Secondary Control:	Not reported
Emission Comment:	Not reported
Facility ID:	110037
Facility Name:	FPL LAUDERDALE POWER PLANT (PFL)
Facility Status:	A
Owner Name:	FLORIDA POWER & LIGHT COMPANY
Type:	Not reported
CO:	Not reported
NOX:	Not reported
PM10:	Not reported
SO2:	Not reported
VOC:	Not reported
Facilitiy Office:	SEBR
Title V:	110037
EU Description:	Simple cycle combustion turbine electric generator (Unit 6D)
EU ID:	48
EU Status:	A
SCC:	20100101
Pollutant:	H151
Annual Emission:	Not reported
Emission Method:	Not reported
Emission Factor:	Not reported
Emission Calculation:	Not reported
Below Threshold:	X
Not Emitted:	Not reported
Percent Control Efficiency:	Not reported
Primary Control:	Not reported
Secondary Control:	Not reported
Emission Comment:	Not reported
Facility ID:	110037
Facility Name:	FPL LAUDERDALE POWER PLANT (PFL)
Facility Status:	A
Owner Name:	FLORIDA POWER & LIGHT COMPANY
Type:	Not reported
CO:	Not reported
NOX:	Not reported
PM10:	Not reported
SO2:	Not reported
VOC:	Not reported
Facilitiy Office:	SEBR
Title V:	110037
EU Description:	Simple cycle combustion turbine electric generator (Unit 6D)
EU ID:	48
EU Status:	A
SCC:	20100101
Pollutant:	H046A
Annual Emission:	Not reported
Emission Method:	Not reported
Emission Factor:	Not reported
Emission Calculation:	Not reported
Below Threshold:	X
Not Emitted:	Not reported
Percent Control Efficiency:	Not reported

FPL LAUDERDALE POWER PLANT (PFL) (Continued) **S107677546**

Primary Control:	Not reported
Secondary Control:	Not reported
Emission Comment:	Not reported
Facility ID:	110037
Facility Name:	FPL LAUDERDALE POWER PLANT (PFL)
Facility Status:	A
Owner Name:	FLORIDA POWER & LIGHT COMPANY
Type:	Not reported
CO:	Not reported
NOX:	Not reported
PM10:	Not reported
SO2:	Not reported
VOC:	Not reported
Facilitiy Office:	SEBR
Title V:	110037
EU Description:	Simple cycle combustion turbine electric generator (Unit 6D)
EU ID:	48
EU Status:	A
SCC:	20100101
Pollutant:	H026
Annual Emission:	Not reported
Emission Method:	Not reported
Emission Factor:	Not reported
Emission Calculation:	Not reported
Below Threshold:	X
Not Emitted:	Not reported
Percent Control Efficiency:	Not reported
Primary Control:	Not reported
Secondary Control:	Not reported
Emission Comment:	Not reported
Facility ID:	110037
Facility Name:	FPL LAUDERDALE POWER PLANT (PFL)
Facility Status:	A
Owner Name:	FLORIDA POWER & LIGHT COMPANY
Type:	Not reported
CO:	Not reported
NOX:	Not reported
PM10:	Not reported
SO2:	Not reported
VOC:	Not reported
Facilitiy Office:	SEBR
Title V:	110037
EU Description:	Simple cycle combustion turbine electric generator (Unit 6D)
EU ID:	48
EU Status:	A
SCC:	20100101
Pollutant:	PM10
Annual Emission:	0.003386
Emission Method:	3B
Emission Factor:	Not reported
Emission Calculation:	Not reported
Below Threshold:	X
Not Emitted:	Not reported
Percent Control Efficiency:	Not reported
Primary Control:	Not reported

FPL LAUDERDALE POWER PLANT (PFL) (Continued) **S107677546**

Secondary Control:	Not reported
Emission Comment:	Not reported
Facility ID:	110037
Facility Name:	FPL LAUDERDALE POWER PLANT (PFL)
Facility Status:	A
Owner Name:	FLORIDA POWER & LIGHT COMPANY
Type:	Not reported
CO:	Not reported
NOX:	Not reported
PM10:	Not reported
SO2:	Not reported
VOC:	Not reported
Facilitiy Office:	SEBR
Title V:	110037
EU Description:	Simple cycle combustion turbine electric generator (Unit 6D)
EU ID:	48
EU Status:	A
SCC:	20100101
Pollutant:	PB
Annual Emission:	Not reported
Emission Method:	Not reported
Emission Factor:	Not reported
Emission Calculation:	Not reported
Below Threshold:	X
Not Emitted:	Not reported
Percent Control Efficiency:	Not reported
Primary Control:	Not reported
Secondary Control:	Not reported
Emission Comment:	Not reported
Facility ID:	110037
Facility Name:	FPL LAUDERDALE POWER PLANT (PFL)
Facility Status:	A
Owner Name:	FLORIDA POWER & LIGHT COMPANY
Type:	Not reported
CO:	Not reported
NOX:	Not reported
PM10:	Not reported
SO2:	Not reported
VOC:	Not reported
Facilitiy Office:	SEBR
Title V:	110037
EU Description:	Simple cycle combustion turbine electric generator (Unit 6D)
EU ID:	48
EU Status:	A
SCC:	20100101
Pollutant:	VOC
Annual Emission:	7.2e-005
Emission Method:	3A
Emission Factor:	Not reported
Emission Calculation:	Not reported
Below Threshold:	X
Not Emitted:	Not reported
Percent Control Efficiency:	Not reported
Primary Control:	Not reported
Secondary Control:	Not reported

FPL LAUDERDALE POWER PLANT (PFL) (Continued) **S107677546**

Emission Comment:	Not reported
Facility ID:	110037
Facility Name:	FPL LAUDERDALE POWER PLANT (PFL)
Facility Status:	A
Owner Name:	FLORIDA POWER & LIGHT COMPANY
Type:	Not reported
CO:	Not reported
NOX:	Not reported
PM10:	Not reported
SO2:	Not reported
VOC:	Not reported
Facilitiy Office:	SEBR
Title V:	110037
EU Description:	Simple cycle combustion turbine electric generator (Unit 6D)
EU ID:	48
EU Status:	A
SCC:	20100101
Pollutant:	NOX
Annual Emission:	0.1
Emission Method:	1A
Emission Factor:	Not reported
Emission Calculation:	Annual Emissions (Tons/Year) 0.1 = NOX CEMS (tons) 0.1
Below Threshold:	X
Not Emitted:	Not reported
Percent Control Efficiency:	Not reported
Primary Control:	Not reported
Secondary Control:	Not reported
Emission Comment:	Not reported
Facility ID:	110037
Facility Name:	FPL LAUDERDALE POWER PLANT (PFL)
Facility Status:	A
Owner Name:	FLORIDA POWER & LIGHT COMPANY
Type:	Not reported
CO:	Not reported
NOX:	Not reported
PM10:	Not reported
SO2:	Not reported
VOC:	Not reported
Facilitiy Office:	SEBR
Title V:	110037
EU Description:	Simple cycle combustion turbine electric generator (Unit 6E)
EU ID:	49
EU Status:	A
SCC:	20100101
Pollutant:	H113A
Annual Emission:	Not reported
Emission Method:	Not reported
Emission Factor:	Not reported
Emission Calculation:	Not reported
Below Threshold:	X
Not Emitted:	Not reported
Percent Control Efficiency:	Not reported
Primary Control:	Not reported
Secondary Control:	Not reported
Emission Comment:	Not reported

FPL LAUDERDALE POWER PLANT (PFL) (Continued) **S107677546**

Facility ID:	110037
Facility Name:	FPL LAUDERDALE POWER PLANT (PFL)
Facility Status:	A
Owner Name:	FLORIDA POWER & LIGHT COMPANY
Type:	Not reported
CO:	Not reported
NOX:	Not reported
PM10:	Not reported
SO2:	Not reported
VOC:	Not reported
Facilitiy Office:	SEBR
Title V:	110037
EU Description:	Simple cycle combustion turbine electric generator (Unit 6E)
EU ID:	49
EU Status:	A
SCC:	20100101
Pollutant:	H133A
Annual Emission:	Not reported
Emission Method:	Not reported
Emission Factor:	Not reported
Emission Calculation:	Not reported
Below Threshold:	X
Not Emitted:	Not reported
Percent Control Efficiency:	Not reported
Primary Control:	Not reported
Secondary Control:	Not reported
Emission Comment:	Not reported

Facility ID:	110037
Facility Name:	FPL LAUDERDALE POWER PLANT (PFL)
Facility Status:	A
Owner Name:	FLORIDA POWER & LIGHT COMPANY
Type:	Not reported
CO:	Not reported
NOX:	Not reported
PM10:	Not reported
SO2:	Not reported
VOC:	Not reported
Facilitiy Office:	SEBR
Title V:	110037
EU Description:	Simple cycle combustion turbine electric generator (Unit 6E)
EU ID:	49
EU Status:	A
SCC:	20100101
Pollutant:	PM
Annual Emission:	0.005107
Emission Method:	3B
Emission Factor:	Not reported
Emission Calculation:	Not reported
Below Threshold:	X
Not Emitted:	Not reported
Percent Control Efficiency:	Not reported
Primary Control:	Not reported
Secondary Control:	Not reported
Emission Comment:	Not reported

Facility ID:	110037

FPL LAUDERDALE POWER PLANT (PFL) (Continued) **S107677546**

Facility Name:	FPL LAUDERDALE POWER PLANT (PFL)
Facility Status:	A
Owner Name:	FLORIDA POWER & LIGHT COMPANY
Type:	Not reported
CO:	Not reported
NOX:	Not reported
PM10:	Not reported
SO2:	Not reported
VOC:	Not reported
Facilitiy Office:	SEBR
Title V:	110037
EU Description:	Simple cycle combustion turbine electric generator (Unit 6E)
EU ID:	49
EU Status:	A
SCC:	20100201
Pollutant:	NOX
Annual Emission:	17.1
Emission Method:	1A
Emission Factor:	Not reported
Emission Calculation:	Annual Emissions (Tons/Year) 17.1 = NOX CEMS (tons) 17.1
Below Threshold:	Not reported
Not Emitted:	Not reported
Percent Control Efficiency:	Not reported
Primary Control:	Not reported
Secondary Control:	Not reported
Emission Comment:	Not reported

Facility ID:	110037
Facility Name:	FPL LAUDERDALE POWER PLANT (PFL)
Facility Status:	A
Owner Name:	FLORIDA POWER & LIGHT COMPANY
Type:	Not reported
CO:	Not reported
NOX:	Not reported
PM10:	Not reported
SO2:	Not reported
VOC:	Not reported
Facilitiy Office:	SEBR
Title V:	110037
EU Description:	Simple cycle combustion turbine electric generator (Unit 6A)
EU ID:	53
EU Status:	A
SCC:	20100101
Pollutant:	PM10
Annual Emission:	0.011527
Emission Method:	3B
Emission Factor:	Not reported
Emission Calculation:	Not reported
Below Threshold:	X
Not Emitted:	Not reported
Percent Control Efficiency:	Not reported
Primary Control:	Not reported
Secondary Control:	Not reported
Emission Comment:	Not reported

Facility ID:	110037
Facility Name:	FPL LAUDERDALE POWER PLANT (PFL)

FPL LAUDERDALE POWER PLANT (PFL) (Continued) **S107677546**

Facility Status:	A
Owner Name:	FLORIDA POWER & LIGHT COMPANY
Type:	Not reported
CO:	Not reported
NOX:	Not reported
PM10:	Not reported
SO2:	Not reported
VOC:	Not reported
Facilitiy Office:	SEBR
Title V:	110037
EU Description:	Simple cycle combustion turbine electric generator (Unit 6D)
EU ID:	48
EU Status:	A
SCC:	20100201
Pollutant:	PM2.5
Annual Emission:	1.027146
Emission Method:	3B
Emission Factor:	Not reported
Emission Calculation:	Annual Emissions (Tons/Year) 1.027146 = Annual Process or Fuel Usage Rate (Million Cubic Feet Natural Gas Burned) 1055 * Fuel Heat Content (mmBtu/Million Cubic Feet Natural Gas Burned) 1024.84 * AP42 Section 3.1 emission factor (lb / mmbtu) 0.0019 / 2000
Below Threshold:	X
Not Emitted:	Not reported
Percent Control Efficiency:	Not reported
Primary Control:	Not reported
Secondary Control:	Not reported
Emission Comment:	Not reported

Facility ID:	110037
Facility Name:	FPL LAUDERDALE POWER PLANT (PFL)
Facility Status:	A
Owner Name:	FLORIDA POWER & LIGHT COMPANY
Type:	Not reported
CO:	Not reported
NOX:	Not reported
PM10:	Not reported
SO2:	Not reported
VOC:	Not reported
Facilitiy Office:	SEBR
Title V:	110037
EU Description:	Simple cycle combustion turbine electric generator (Unit 6D)
EU ID:	48
EU Status:	A
SCC:	20100201
Pollutant:	H095
Annual Emission:	0.042654
Emission Method:	3B
Emission Factor:	Not reported
Emission Calculation:	Annual Emissions (Tons/Year) 0.042654 = Annual Process or Fuel Usage Rate (Million Cubic Feet Natural Gas Burned) 1055 * Fuel Heat Content (mmBtu/Million Cubic Feet Natural Gas Burned) 1024.84 * FPL Like kind unit (lb/mmbtu) 0.0000789 / 2000
Below Threshold:	X
Not Emitted:	Not reported
Percent Control Efficiency:	Not reported
Primary Control:	Not reported

FPL LAUDERDALE POWER PLANT (PFL) (Continued) **S107677546**

Secondary Control:	Not reported
Emission Comment:	Not reported
Facility ID:	110037
Facility Name:	FPL LAUDERDALE POWER PLANT (PFL)
Facility Status:	A
Owner Name:	FLORIDA POWER & LIGHT COMPANY
Type:	Not reported
CO:	Not reported
NOX:	Not reported
PM10:	Not reported
SO2:	Not reported
VOC:	Not reported
Facilitiy Office:	SEBR
Title V:	110037
EU Description:	Simple cycle combustion turbine electric generator (Unit 6D)
EU ID:	48
EU Status:	A
SCC:	20100201
Pollutant:	CO
Annual Emission:	1.519218
Emission Method:	3A
Emission Factor:	Not reported
Emission Calculation:	Annual Emissions (Tons/Year) 1.519218 = Annual Process or Fuel Usage Rate (Million Cubic Feet Natural Gas Burned) 1055 * Fuel Heat Content (mmBtu/Million Cubic Feet Natural Gas Burned) 1024.84 * CO stack test (lb / mmbtu) 0.002810228 / 2000
Below Threshold:	Not reported
Not Emitted:	Not reported
Percent Control Efficiency:	Not reported
Primary Control:	Not reported
Secondary Control:	Not reported
Emission Comment:	Not reported
Facility ID:	110037
Facility Name:	FPL LAUDERDALE POWER PLANT (PFL)
Facility Status:	A
Owner Name:	FLORIDA POWER & LIGHT COMPANY
Type:	Not reported
CO:	Not reported
NOX:	Not reported
PM10:	Not reported
SO2:	Not reported
VOC:	Not reported
Facilitiy Office:	SEBR
Title V:	110037
EU Description:	Simple cycle combustion turbine electric generator (Unit 6D)
EU ID:	48
EU Status:	A
SCC:	20100201
Pollutant:	SO2
Annual Emission:	0.2
Emission Method:	1A
Emission Factor:	Not reported
Emission Calculation:	Annual Emissions (Tons/Year) 0.2 = SO2 CEMS (tons) 0.2
Below Threshold:	X
Not Emitted:	Not reported

FPL LAUDERDALE POWER PLANT (PFL) (Continued) **S107677546**

Percent Control Efficiency:	Not reported
Primary Control:	Not reported
Secondary Control:	Not reported
Emission Comment:	Not reported
Facility ID:	110037
Facility Name:	FPL LAUDERDALE POWER PLANT (PFL)
Facility Status:	A
Owner Name:	FLORIDA POWER & LIGHT COMPANY
Type:	Not reported
CO:	Not reported
NOX:	Not reported
PM10:	Not reported
SO2:	Not reported
VOC:	Not reported
Facilitiy Office:	SEBR
Title V:	110037
EU Description:	Simple cycle combustion turbine electric generator (Unit 6D)
EU ID:	48
EU Status:	A
SCC:	20100201
Pollutant:	H162A
Annual Emission:	Not reported
Emission Method:	Not reported
Emission Factor:	Not reported
Emission Calculation:	Not reported
Below Threshold:	X
Not Emitted:	Not reported
Percent Control Efficiency:	Not reported
Primary Control:	Not reported
Secondary Control:	Not reported
Emission Comment:	Not reported
Facility ID:	110037
Facility Name:	FPL LAUDERDALE POWER PLANT (PFL)
Facility Status:	A
Owner Name:	FLORIDA POWER & LIGHT COMPANY
Type:	Not reported
CO:	Not reported
NOX:	Not reported
PM10:	Not reported
SO2:	Not reported
VOC:	Not reported
Facilitiy Office:	SEBR
Title V:	110037
EU Description:	Simple cycle combustion turbine electric generator (Unit 6D)
EU ID:	48
EU Status:	A
SCC:	20100201
Pollutant:	H015A
Annual Emission:	Not reported
Emission Method:	Not reported
Emission Factor:	Not reported
Emission Calculation:	Not reported
Below Threshold:	X
Not Emitted:	Not reported
Percent Control Efficiency:	Not reported

FPL LAUDERDALE POWER PLANT (PFL) (Continued) **S107677546**

Primary Control:	Not reported
Secondary Control:	Not reported
Emission Comment:	Not reported
Facility ID:	110037
Facility Name:	FPL LAUDERDALE POWER PLANT (PFL)
Facility Status:	A
Owner Name:	FLORIDA POWER & LIGHT COMPANY
Type:	Not reported
CO:	Not reported
NOX:	Not reported
PM10:	Not reported
SO2:	Not reported
VOC:	Not reported
Facilitiy Office:	SEBR
Title V:	110037
EU Description:	Simple cycle combustion turbine electric generator (Unit 6E)
EU ID:	49
EU Status:	A
SCC:	20100101
Pollutant:	H026
Annual Emission:	Not reported
Emission Method:	Not reported
Emission Factor:	Not reported
Emission Calculation:	Not reported
Below Threshold:	X
Not Emitted:	Not reported
Percent Control Efficiency:	Not reported
Primary Control:	Not reported
Secondary Control:	Not reported
Emission Comment:	Not reported
Facility ID:	110037
Facility Name:	FPL LAUDERDALE POWER PLANT (PFL)
Facility Status:	A
Owner Name:	FLORIDA POWER & LIGHT COMPANY
Type:	Not reported
CO:	Not reported
NOX:	Not reported
PM10:	Not reported
SO2:	Not reported
VOC:	Not reported
Facilitiy Office:	SEBR
Title V:	110037
EU Description:	Simple cycle combustion turbine electric generator (Unit 6E)
EU ID:	49
EU Status:	A
SCC:	20100101
Pollutant:	H046A
Annual Emission:	Not reported
Emission Method:	Not reported
Emission Factor:	Not reported
Emission Calculation:	Not reported
Below Threshold:	X
Not Emitted:	Not reported
Percent Control Efficiency:	Not reported
Primary Control:	Not reported

FPL LAUDERDALE POWER PLANT (PFL) (Continued) **S107677546**

Secondary Control:	Not reported
Emission Comment:	Not reported
Facility ID:	110037
Facility Name:	FPL LAUDERDALE POWER PLANT (PFL)
Facility Status:	A
Owner Name:	FLORIDA POWER & LIGHT COMPANY
Type:	Not reported
CO:	Not reported
NOX:	Not reported
PM10:	Not reported
SO2:	Not reported
VOC:	Not reported
Facilitiy Office:	SEBR
Title V:	110037
EU Description:	Simple cycle combustion turbine electric generator (Unit 6E)
EU ID:	49
EU Status:	A
SCC:	20100101
Pollutant:	H085
Annual Emission:	Not reported
Emission Method:	Not reported
Emission Factor:	Not reported
Emission Calculation:	Not reported
Below Threshold:	X
Not Emitted:	Not reported
Percent Control Efficiency:	Not reported
Primary Control:	Not reported
Secondary Control:	Not reported
Emission Comment:	Not reported
Facility ID:	110037
Facility Name:	FPL LAUDERDALE POWER PLANT (PFL)
Facility Status:	A
Owner Name:	FLORIDA POWER & LIGHT COMPANY
Type:	Not reported
CO:	Not reported
NOX:	Not reported
PM10:	Not reported
SO2:	Not reported
VOC:	Not reported
Facilitiy Office:	SEBR
Title V:	110037
EU Description:	Simple cycle combustion turbine electric generator (Unit 6E)
EU ID:	49
EU Status:	A
SCC:	20100101
Pollutant:	H151
Annual Emission:	Not reported
Emission Method:	Not reported
Emission Factor:	Not reported
Emission Calculation:	Not reported
Below Threshold:	X
Not Emitted:	Not reported
Percent Control Efficiency:	Not reported
Primary Control:	Not reported
Secondary Control:	Not reported

FPL LAUDERDALE POWER PLANT (PFL) (Continued) **S107677546**

Emission Comment:	Not reported
Facility ID:	110037
Facility Name:	FPL LAUDERDALE POWER PLANT (PFL)
Facility Status:	A
Owner Name:	FLORIDA POWER & LIGHT COMPANY
Type:	Not reported
CO:	Not reported
NOX:	Not reported
PM10:	Not reported
SO2:	Not reported
VOC:	Not reported
Facilitiy Office:	SEBR
Title V:	110037
EU Description:	Simple cycle combustion turbine electric generator (Unit 6E)
EU ID:	49
EU Status:	A
SCC:	20100101
Pollutant:	H162A
Annual Emission:	Not reported
Emission Method:	Not reported
Emission Factor:	Not reported
Emission Calculation:	Not reported
Below Threshold:	X
Not Emitted:	Not reported
Percent Control Efficiency:	Not reported
Primary Control:	Not reported
Secondary Control:	Not reported
Emission Comment:	Not reported
Facility ID:	110037
Facility Name:	FPL LAUDERDALE POWER PLANT (PFL)
Facility Status:	A
Owner Name:	FLORIDA POWER & LIGHT COMPANY
Type:	Not reported
CO:	Not reported
NOX:	Not reported
PM10:	Not reported
SO2:	Not reported
VOC:	Not reported
Facilitiy Office:	SEBR
Title V:	110037
EU Description:	Simple cycle combustion turbine electric generator (Unit 6E)
EU ID:	49
EU Status:	A
SCC:	20100101
Pollutant:	H015A
Annual Emission:	Not reported
Emission Method:	Not reported
Emission Factor:	Not reported
Emission Calculation:	Not reported
Below Threshold:	X
Not Emitted:	Not reported
Percent Control Efficiency:	Not reported
Primary Control:	Not reported
Secondary Control:	Not reported
Emission Comment:	Not reported

FPL LAUDERDALE POWER PLANT (PFL) (Continued) **S107677546**

Facility ID:	110037
Facility Name:	FPL LAUDERDALE POWER PLANT (PFL)
Facility Status:	A
Owner Name:	FLORIDA POWER & LIGHT COMPANY
Type:	Not reported
CO:	Not reported
NOX:	Not reported
PM10:	Not reported
SO2:	Not reported
VOC:	Not reported
Facilitiy Office:	SEBR
Title V:	110037
EU Description:	Simple cycle combustion turbine electric generator (Unit 6E)
EU ID:	49
EU Status:	A
SCC:	20100101
Pollutant:	H157
Annual Emission:	Not reported
Emission Method:	Not reported
Emission Factor:	Not reported
Emission Calculation:	Not reported
Below Threshold:	X
Not Emitted:	Not reported
Percent Control Efficiency:	Not reported
Primary Control:	Not reported
Secondary Control:	Not reported
Emission Comment:	Not reported

Facility ID:	110037
Facility Name:	FPL LAUDERDALE POWER PLANT (PFL)
Facility Status:	A
Owner Name:	FLORIDA POWER & LIGHT COMPANY
Type:	Not reported
CO:	Not reported
NOX:	Not reported
PM10:	Not reported
SO2:	Not reported
VOC:	Not reported
Facilitiy Office:	SEBR
Title V:	110037
EU Description:	Simple cycle combustion turbine electric generator (Unit 6E)
EU ID:	49
EU Status:	A
SCC:	20100101
Pollutant:	H186
Annual Emission:	Not reported
Emission Method:	Not reported
Emission Factor:	Not reported
Emission Calculation:	Not reported
Below Threshold:	X
Not Emitted:	Not reported
Percent Control Efficiency:	Not reported
Primary Control:	Not reported
Secondary Control:	Not reported
Emission Comment:	Not reported

Facility ID:	110037

FPL LAUDERDALE POWER PLANT (PFL) (Continued) **S107677546**

Facility Name:	FPL LAUDERDALE POWER PLANT (PFL)
Facility Status:	A
Owner Name:	FLORIDA POWER & LIGHT COMPANY
Type:	Not reported
CO:	Not reported
NOX:	Not reported
PM10:	Not reported
SO2:	Not reported
VOC:	Not reported
Facilitiy Office:	SEBR
Title V:	110037
EU Description:	Simple cycle combustion turbine electric generator (Unit 6E)
EU ID:	49
EU Status:	A
SCC:	20100101
Pollutant:	HAPS
Annual Emission:	Not reported
Emission Method:	3B
Emission Factor:	Not reported
Emission Calculation:	Annual Emissions (Tons/Year) = Annual Process or Fuel Usage Rate (1000 Gallons Distillate Oil (Diesel) Burned) 17.3 * Fuel Heat Content (mmBtu/1000 Gallons Distillate Oil (Diesel) Burned) 137.29 * / 2000
Below Threshold:	X
Not Emitted:	Not reported
Percent Control Efficiency:	Not reported
Primary Control:	Not reported
Secondary Control:	Not reported
Emission Comment:	Not reported

Facility ID:	110037
Facility Name:	FPL LAUDERDALE POWER PLANT (PFL)
Facility Status:	A
Owner Name:	FLORIDA POWER & LIGHT COMPANY
Type:	Not reported
CO:	Not reported
NOX:	Not reported
PM10:	Not reported
SO2:	Not reported
VOC:	Not reported
Facilitiy Office:	SEBR
Title V:	110037
EU Description:	Simple cycle combustion turbine electric generator (Unit 6E)
EU ID:	49
EU Status:	A
SCC:	20100101
Pollutant:	PM2.5
Annual Emission:	0.004596
Emission Method:	3B
Emission Factor:	Not reported
Emission Calculation:	Not reported
Below Threshold:	X
Not Emitted:	Not reported
Percent Control Efficiency:	Not reported
Primary Control:	Not reported
Secondary Control:	Not reported
Emission Comment:	Not reported

FPL LAUDERDALE POWER PLANT (PFL) (Continued) **S107677546**

Facility ID:	110037
Facility Name:	FPL LAUDERDALE POWER PLANT (PFL)
Facility Status:	A
Owner Name:	FLORIDA POWER & LIGHT COMPANY
Type:	Not reported
CO:	Not reported
NOX:	Not reported
PM10:	Not reported
SO2:	Not reported
VOC:	Not reported
Facilitiy Office:	SEBR
Title V:	110037
EU Description:	Simple cycle combustion turbine electric generator (Unit 6E)
EU ID:	49
EU Status:	A
SCC:	20100101
Pollutant:	SO2
Annual Emission:	0
Emission Method:	1A
Emission Factor:	Not reported
Emission Calculation:	Annual Emissions (Tons/Year) 0 = SO2 CEMS (tons) 0
Below Threshold:	X
Not Emitted:	Not reported
Percent Control Efficiency:	Not reported
Primary Control:	Not reported
Secondary Control:	Not reported
Emission Comment:	Not reported

Facility ID:	110037
Facility Name:	FPL LAUDERDALE POWER PLANT (PFL)
Facility Status:	A
Owner Name:	FLORIDA POWER & LIGHT COMPANY
Type:	Not reported
CO:	Not reported
NOX:	Not reported
PM10:	Not reported
SO2:	Not reported
VOC:	Not reported
Facilitiy Office:	SEBR
Title V:	110037
EU Description:	Simple cycle combustion turbine electric generator (Unit 6E)
EU ID:	49
EU Status:	A
SCC:	20100101
Pollutant:	CO2E
Annual Emission:	176.2
Emission Method:	3B
Emission Factor:	Not reported
Emission Calculation:	Annual Emissions (Tons/Year) 176.2 = PFL GHG 2019 report (tons) 176.2
Below Threshold:	X
Not Emitted:	Not reported
Percent Control Efficiency:	Not reported
Primary Control:	Not reported
Secondary Control:	Not reported
Emission Comment:	Not reported

Facility ID:	110037

FPL LAUDERDALE POWER PLANT (PFL) (Continued) **S107677546**

Facility Name:	FPL LAUDERDALE POWER PLANT (PFL)
Facility Status:	A
Owner Name:	FLORIDA POWER & LIGHT COMPANY
Type:	Not reported
CO:	Not reported
NOX:	Not reported
PM10:	Not reported
SO2:	Not reported
VOC:	Not reported
Facilitiy Office:	SEBR
Title V:	110037
EU Description:	Simple cycle combustion turbine electric generator (Unit 6E)
EU ID:	49
EU Status:	A
SCC:	20100101
Pollutant:	H006
Annual Emission:	Not reported
Emission Method:	Not reported
Emission Factor:	Not reported
Emission Calculation:	Not reported
Below Threshold:	X
Not Emitted:	Not reported
Percent Control Efficiency:	Not reported
Primary Control:	Not reported
Secondary Control:	Not reported
Emission Comment:	Not reported

Facility ID:	110037
Facility Name:	FPL LAUDERDALE POWER PLANT (PFL)
Facility Status:	A
Owner Name:	FLORIDA POWER & LIGHT COMPANY
Type:	Not reported
CO:	Not reported
NOX:	Not reported
PM10:	Not reported
SO2:	Not reported
VOC:	Not reported
Facilitiy Office:	SEBR
Title V:	110037
EU Description:	Simple cycle combustion turbine electric generator (Unit 6E)
EU ID:	49
EU Status:	A
SCC:	20100101
Pollutant:	H017
Annual Emission:	Not reported
Emission Method:	Not reported
Emission Factor:	Not reported
Emission Calculation:	Not reported
Below Threshold:	X
Not Emitted:	Not reported
Percent Control Efficiency:	Not reported
Primary Control:	Not reported
Secondary Control:	Not reported
Emission Comment:	Not reported

Facility ID:	110037
Facility Name:	FPL LAUDERDALE POWER PLANT (PFL)

FPL LAUDERDALE POWER PLANT (PFL) (Continued) **S107677546**

Facility Status:	A
Owner Name:	FLORIDA POWER & LIGHT COMPANY
Type:	Not reported
CO:	Not reported
NOX:	Not reported
PM10:	Not reported
SO2:	Not reported
VOC:	Not reported
Facilitiy Office:	SEBR
Title V:	110037
EU Description:	Simple cycle combustion turbine electric generator (Unit 6E)
EU ID:	49
EU Status:	A
SCC:	20100101
Pollutant:	H169
Annual Emission:	Not reported
Emission Method:	Not reported
Emission Factor:	Not reported
Emission Calculation:	Not reported
Below Threshold:	X
Not Emitted:	Not reported
Percent Control Efficiency:	Not reported
Primary Control:	Not reported
Secondary Control:	Not reported
Emission Comment:	Not reported

Facility ID:	110037
Facility Name:	FPL LAUDERDALE POWER PLANT (PFL)
Facility Status:	A
Owner Name:	FLORIDA POWER & LIGHT COMPANY
Type:	Not reported
CO:	Not reported
NOX:	Not reported
PM10:	Not reported
SO2:	Not reported
VOC:	Not reported
Facilitiy Office:	SEBR
Title V:	110037
EU Description:	Simple cycle combustion turbine electric generator (Unit 6E)
EU ID:	49
EU Status:	A
SCC:	20100101
Pollutant:	NOX
Annual Emission:	0.2
Emission Method:	1A
Emission Factor:	Not reported
Emission Calculation:	Annual Emissions (Tons/Year) 0.2 = NOX CEMS (tons) 0.2
Below Threshold:	X
Not Emitted:	Not reported
Percent Control Efficiency:	Not reported
Primary Control:	Not reported
Secondary Control:	Not reported
Emission Comment:	Not reported

Facility ID:	110037
Facility Name:	FPL LAUDERDALE POWER PLANT (PFL)
Facility Status:	A

FPL LAUDERDALE POWER PLANT (PFL) (Continued) **S107677546**

Owner Name:	FLORIDA POWER & LIGHT COMPANY
Type:	Not reported
CO:	Not reported
NOX:	Not reported
PM10:	Not reported
SO2:	Not reported
VOC:	Not reported
Facilitiy Office:	SEBR
Title V:	110037
EU Description:	Simple cycle combustion turbine electric generator (Unit 6E)
EU ID:	49
EU Status:	A
SCC:	20100101
Pollutant:	H027A
Annual Emission:	Not reported
Emission Method:	Not reported
Emission Factor:	Not reported
Emission Calculation:	Not reported
Below Threshold:	X
Not Emitted:	Not reported
Percent Control Efficiency:	Not reported
Primary Control:	Not reported
Secondary Control:	Not reported
Emission Comment:	Not reported

Facility ID:	110037
Facility Name:	FPL LAUDERDALE POWER PLANT (PFL)
Facility Status:	A
Owner Name:	FLORIDA POWER & LIGHT COMPANY
Type:	Not reported
CO:	Not reported
NOX:	Not reported
PM10:	Not reported
SO2:	Not reported
VOC:	Not reported
Facilitiy Office:	SEBR
Title V:	110037
EU Description:	Simple cycle combustion turbine electric generator (Unit 6E)
EU ID:	49
EU Status:	A
SCC:	20100101
Pollutant:	H114A
Annual Emission:	Not reported
Emission Method:	Not reported
Emission Factor:	Not reported
Emission Calculation:	Not reported
Below Threshold:	X
Not Emitted:	Not reported
Percent Control Efficiency:	Not reported
Primary Control:	Not reported
Secondary Control:	Not reported
Emission Comment:	Not reported

Facility ID:	110037
Facility Name:	FPL LAUDERDALE POWER PLANT (PFL)
Facility Status:	A
Owner Name:	FLORIDA POWER & LIGHT COMPANY

FPL LAUDERDALE POWER PLANT (PFL) (Continued) **S107677546**

Type:	Not reported
CO:	Not reported
NOX:	Not reported
PM10:	Not reported
SO2:	Not reported
VOC:	Not reported
Facilitiy Office:	SEBR
Title V:	110037
EU Description:	Simple cycle combustion turbine electric generator (Unit 6E)
EU ID:	49
EU Status:	A
SCC:	20100101
Pollutant:	CO
Annual Emission:	0.001351
Emission Method:	3A
Emission Factor:	Not reported
Emission Calculation:	Annual Emissions (Tons/Year) 0.001351 = Annual Process or Fuel Usage Rate (1000 Gallons Distillate Oil (Diesel) Burned) 17.3 * Fuel Heat Content (mmBtu/1000 Gallons Distillate Oil (Diesel) Burned) 137.29 * stack test (lb / mmbtu) 0.0011374 / 2000
Below Threshold:	X
Not Emitted:	Not reported
Percent Control Efficiency:	Not reported
Primary Control:	Not reported
Secondary Control:	Not reported
Emission Comment:	Not reported
Facility ID:	110037
Facility Name:	FPL LAUDERDALE POWER PLANT (PFL)
Facility Status:	A
Owner Name:	FLORIDA POWER & LIGHT COMPANY
Type:	Not reported
CO:	Not reported
NOX:	Not reported
PM10:	Not reported
SO2:	Not reported
VOC:	Not reported
Facilitiy Office:	SEBR
Title V:	110037
EU Description:	Simple cycle combustion turbine electric generator (Unit 6E)
EU ID:	49
EU Status:	A
SCC:	20100101
Pollutant:	H001
Annual Emission:	Not reported
Emission Method:	Not reported
Emission Factor:	Not reported
Emission Calculation:	Not reported
Below Threshold:	X
Not Emitted:	Not reported
Percent Control Efficiency:	Not reported
Primary Control:	Not reported
Secondary Control:	Not reported
Emission Comment:	Not reported
Facility ID:	110037
Facility Name:	FPL LAUDERDALE POWER PLANT (PFL)

FPL LAUDERDALE POWER PLANT (PFL) (Continued) **S107677546**

Facility Status:	A
Owner Name:	FLORIDA POWER & LIGHT COMPANY
Type:	Not reported
CO:	Not reported
NOX:	Not reported
PM10:	Not reported
SO2:	Not reported
VOC:	Not reported
Facilitiy Office:	SEBR
Title V:	110037
EU Description:	Simple cycle combustion turbine electric generator (Unit 6E)
EU ID:	49
EU Status:	A
SCC:	20100101
Pollutant:	H132
Annual Emission:	Not reported
Emission Method:	Not reported
Emission Factor:	Not reported
Emission Calculation:	Not reported
Below Threshold:	X
Not Emitted:	Not reported
Percent Control Efficiency:	Not reported
Primary Control:	Not reported
Secondary Control:	Not reported
Emission Comment:	Not reported

Facility ID:	110037
Facility Name:	FPL LAUDERDALE POWER PLANT (PFL)
Facility Status:	A
Owner Name:	FLORIDA POWER & LIGHT COMPANY
Type:	Not reported
CO:	Not reported
NOX:	Not reported
PM10:	Not reported
SO2:	Not reported
VOC:	Not reported
Facilitiy Office:	SEBR
Title V:	110037
EU Description:	Simple cycle combustion turbine electric generator (Unit 6E)
EU ID:	49
EU Status:	A
SCC:	20100101
Pollutant:	PB
Annual Emission:	Not reported
Emission Method:	Not reported
Emission Factor:	Not reported
Emission Calculation:	Not reported
Below Threshold:	X
Not Emitted:	Not reported
Percent Control Efficiency:	Not reported
Primary Control:	Not reported
Secondary Control:	Not reported
Emission Comment:	Not reported

Facility ID:	110037
Facility Name:	FPL LAUDERDALE POWER PLANT (PFL)
Facility Status:	A

FPL LAUDERDALE POWER PLANT (PFL) (Continued) **S107677546**

Owner Name:	FLORIDA POWER & LIGHT COMPANY
Type:	Not reported
CO:	Not reported
NOX:	Not reported
PM10:	Not reported
SO2:	Not reported
VOC:	Not reported
Facilitiy Office:	SEBR
Title V:	110037
EU Description:	Simple cycle combustion turbine electric generator (Unit 6E)
EU ID:	49
EU Status:	A
SCC:	20100101
Pollutant:	PM10
Annual Emission:	0.004905
Emission Method:	3B
Emission Factor:	Not reported
Emission Calculation:	Not reported
Below Threshold:	X
Not Emitted:	Not reported
Percent Control Efficiency:	Not reported
Primary Control:	Not reported
Secondary Control:	Not reported
Emission Comment:	Not reported
Facility ID:	110037
Facility Name:	FPL LAUDERDALE POWER PLANT (PFL)
Facility Status:	A
Owner Name:	FLORIDA POWER & LIGHT COMPANY
Type:	Not reported
CO:	Not reported
NOX:	Not reported
PM10:	Not reported
SO2:	Not reported
VOC:	Not reported
Facilitiy Office:	SEBR
Title V:	110037
EU Description:	Simple cycle combustion turbine electric generator (Unit 6E)
EU ID:	49
EU Status:	A
SCC:	20100101
Pollutant:	VOC
Annual Emission:	0.000105
Emission Method:	3A
Emission Factor:	Not reported
Emission Calculation:	Annual Emissions (Tons/Year) 0.000105 = Annual Process or Fuel Usage Rate (1000 Gallons Distillate Oil (Diesel) Burned) 17.3 * Fuel Heat Content (mmBtu/1000 Gallons Distillate Oil (Diesel) Burned) 137.29 * stack test (lb / mmbtu) 0.00008844 / 2000
Below Threshold:	X
Not Emitted:	Not reported
Percent Control Efficiency:	Not reported
Primary Control:	Not reported
Secondary Control:	Not reported
Emission Comment:	Not reported
Facility ID:	110037

FPL LAUDERDALE POWER PLANT (PFL) (Continued) **S107677546**

Facility Name:	FPL LAUDERDALE POWER PLANT (PFL)
Facility Status:	A
Owner Name:	FLORIDA POWER & LIGHT COMPANY
Type:	Not reported
CO:	Not reported
NOX:	Not reported
PM10:	Not reported
SO2:	Not reported
VOC:	Not reported
Facilitiy Office:	SEBR
Title V:	110037
EU Description:	Simple cycle combustion turbine electric generator (Unit 6E)
EU ID:	49
EU Status:	A
SCC:	20100101
Pollutant:	H021A
Annual Emission:	Not reported
Emission Method:	Not reported
Emission Factor:	Not reported
Emission Calculation:	Not reported
Below Threshold:	X
Not Emitted:	Not reported
Percent Control Efficiency:	Not reported
Primary Control:	Not reported
Secondary Control:	Not reported
Emission Comment:	Not reported

Facility ID:	110037
Facility Name:	FPL LAUDERDALE POWER PLANT (PFL)
Facility Status:	A
Owner Name:	FLORIDA POWER & LIGHT COMPANY
Type:	Not reported
CO:	Not reported
NOX:	Not reported
PM10:	Not reported
SO2:	Not reported
VOC:	Not reported
Facilitiy Office:	SEBR
Title V:	110037
EU Description:	Simple cycle combustion turbine electric generator (Unit 6E)
EU ID:	49
EU Status:	A
SCC:	20100101
Pollutant:	H095
Annual Emission:	3e-005
Emission Method:	3B
Emission Factor:	Not reported
Emission Calculation:	Annual Emissions (Tons/Year) 3E-05 = H095(tons) 0.00003
Below Threshold:	X
Not Emitted:	Not reported
Percent Control Efficiency:	Not reported
Primary Control:	Not reported
Secondary Control:	Not reported
Emission Comment:	Apportioned based on initial VOC test

Facility ID:	110037
Facility Name:	FPL LAUDERDALE POWER PLANT (PFL)

FPL LAUDERDALE POWER PLANT (PFL) (Continued) **S107677546**

Facility Status:	A
Owner Name:	FLORIDA POWER & LIGHT COMPANY
Type:	Not reported
CO:	Not reported
NOX:	Not reported
PM10:	Not reported
SO2:	Not reported
VOC:	Not reported
Facilitiy Office:	SEBR
Title V:	110037
EU Description:	Simple cycle combustion turbine electric generator (Unit 6E)
EU ID:	49
EU Status:	A
SCC:	20100101
Pollutant:	SAM
Annual Emission:	0.000189
Emission Method:	3A
Emission Factor:	Not reported
Emission Calculation:	Not reported
Below Threshold:	X
Not Emitted:	Not reported
Percent Control Efficiency:	Not reported
Primary Control:	Not reported
Secondary Control:	Not reported
Emission Comment:	Not reported

Facility ID:	110037
Facility Name:	FPL LAUDERDALE POWER PLANT (PFL)
Facility Status:	A
Owner Name:	FLORIDA POWER & LIGHT COMPANY
Type:	Not reported
CO:	Not reported
NOX:	Not reported
PM10:	Not reported
SO2:	Not reported
VOC:	Not reported
Facilitiy Office:	SEBR
Title V:	110037
EU Description:	Simple cycle combustion turbine electric generator (Unit 6E)
EU ID:	49
EU Status:	A
SCC:	20100201
Pollutant:	H015A
Annual Emission:	Not reported
Emission Method:	Not reported
Emission Factor:	Not reported
Emission Calculation:	Not reported
Below Threshold:	X
Not Emitted:	Not reported
Percent Control Efficiency:	Not reported
Primary Control:	Not reported
Secondary Control:	Not reported
Emission Comment:	Not reported

Facility ID:	110037
Facility Name:	FPL LAUDERDALE POWER PLANT (PFL)
Facility Status:	A

FPL LAUDERDALE POWER PLANT (PFL) (Continued) **S107677546**

Owner Name:	FLORIDA POWER & LIGHT COMPANY
Type:	Not reported
CO:	Not reported
NOX:	Not reported
PM10:	Not reported
SO2:	Not reported
VOC:	Not reported
Facilitiy Office:	SEBR
Title V:	110037
EU Description:	Simple cycle combustion turbine electric generator (Unit 6E)
EU ID:	49
EU Status:	A
SCC:	20100201
Pollutant:	H021A
Annual Emission:	Not reported
Emission Method:	Not reported
Emission Factor:	Not reported
Emission Calculation:	Not reported
Below Threshold:	X
Not Emitted:	Not reported
Percent Control Efficiency:	Not reported
Primary Control:	Not reported
Secondary Control:	Not reported
Emission Comment:	Not reported

Facility ID:	110037
Facility Name:	FPL LAUDERDALE POWER PLANT (PFL)
Facility Status:	A
Owner Name:	FLORIDA POWER & LIGHT COMPANY
Type:	Not reported
CO:	Not reported
NOX:	Not reported
PM10:	Not reported
SO2:	Not reported
VOC:	Not reported
Facilitiy Office:	SEBR
Title V:	110037
EU Description:	Simple cycle combustion turbine electric generator (Unit 6E)
EU ID:	49
EU Status:	A
SCC:	20100201
Pollutant:	H085
Annual Emission:	Not reported
Emission Method:	Not reported
Emission Factor:	Not reported
Emission Calculation:	Not reported
Below Threshold:	X
Not Emitted:	Not reported
Percent Control Efficiency:	Not reported
Primary Control:	Not reported
Secondary Control:	Not reported
Emission Comment:	Not reported

Facility ID:	110037
Facility Name:	FPL LAUDERDALE POWER PLANT (PFL)
Facility Status:	A
Owner Name:	FLORIDA POWER & LIGHT COMPANY

FPL LAUDERDALE POWER PLANT (PFL) (Continued) **S107677546**

Type:	Not reported
CO:	Not reported
NOX:	Not reported
PM10:	Not reported
SO2:	Not reported
VOC:	Not reported
Facilitiy Office:	SEBR
Title V:	110037
EU Description:	Simple cycle combustion turbine electric generator (Unit 6E)
EU ID:	49
EU Status:	A
SCC:	20100201
Pollutant:	H114A
Annual Emission:	Not reported
Emission Method:	Not reported
Emission Factor:	Not reported
Emission Calculation:	Not reported
Below Threshold:	X
Not Emitted:	Not reported
Percent Control Efficiency:	Not reported
Primary Control:	Not reported
Secondary Control:	Not reported
Emission Comment:	Not reported

Facility ID:	110037
Facility Name:	FPL LAUDERDALE POWER PLANT (PFL)
Facility Status:	A
Owner Name:	FLORIDA POWER & LIGHT COMPANY
Type:	Not reported
CO:	Not reported
NOX:	Not reported
PM10:	Not reported
SO2:	Not reported
VOC:	Not reported
Facilitiy Office:	SEBR
Title V:	110037
EU Description:	Simple cycle combustion turbine electric generator (Unit 6E)
EU ID:	49
EU Status:	A
SCC:	20100201
Pollutant:	H132
Annual Emission:	Not reported
Emission Method:	Not reported
Emission Factor:	Not reported
Emission Calculation:	Not reported
Below Threshold:	X
Not Emitted:	Not reported
Percent Control Efficiency:	Not reported
Primary Control:	Not reported
Secondary Control:	Not reported
Emission Comment:	Not reported

Facility ID:	110037
Facility Name:	FPL LAUDERDALE POWER PLANT (PFL)
Facility Status:	A
Owner Name:	FLORIDA POWER & LIGHT COMPANY
Type:	Not reported

FPL LAUDERDALE POWER PLANT (PFL) (Continued) **S107677546**

CO:	Not reported
NOX:	Not reported
PM10:	Not reported
SO2:	Not reported
VOC:	Not reported
Facilitiy Office:	SEBR
Title V:	110037
EU Description:	Simple cycle combustion turbine electric generator (Unit 6E)
EU ID:	49
EU Status:	A
SCC:	20100201
Pollutant:	H133A
Annual Emission:	Not reported
Emission Method:	Not reported
Emission Factor:	Not reported
Emission Calculation:	Not reported
Below Threshold:	X
Not Emitted:	Not reported
Percent Control Efficiency:	Not reported
Primary Control:	Not reported
Secondary Control:	Not reported
Emission Comment:	Not reported

Facility ID:	110037
Facility Name:	FPL LAUDERDALE POWER PLANT (PFL)
Facility Status:	A
Owner Name:	FLORIDA POWER & LIGHT COMPANY
Type:	Not reported
CO:	Not reported
NOX:	Not reported
PM10:	Not reported
SO2:	Not reported
VOC:	Not reported
Facilitiy Office:	SEBR
Title V:	110037
EU Description:	Simple cycle combustion turbine electric generator (Unit 6E)
EU ID:	49
EU Status:	A
SCC:	20100201
Pollutant:	SO2
Annual Emission:	0.3
Emission Method:	1A
Emission Factor:	Not reported
Emission Calculation:	Annual Emissions (Tons/Year) 0.3 = SO2 CEMS (tons) 0.3
Below Threshold:	X
Not Emitted:	Not reported
Percent Control Efficiency:	Not reported
Primary Control:	Not reported
Secondary Control:	Not reported
Emission Comment:	Not reported

Facility ID:	110037
Facility Name:	FPL LAUDERDALE POWER PLANT (PFL)
Facility Status:	A
Owner Name:	FLORIDA POWER & LIGHT COMPANY
Type:	Not reported
CO:	Not reported

FPL LAUDERDALE POWER PLANT (PFL) (Continued) **S107677546**

NOX:	Not reported
PM10:	Not reported
SO2:	Not reported
VOC:	Not reported
Facilitiy Office:	SEBR
Title V:	110037
EU Description:	Simple cycle combustion turbine electric generator (Unit 6E)
EU ID:	49
EU Status:	A
SCC:	20100201
Pollutant:	CO2E
Annual Emission:	70311.3
Emission Method:	3B
Emission Factor:	Not reported
Emission Calculation:	Annual Emissions (Tons/Year) 70311.3 = PFL GHG 2019 report (tons) 70311.3
Below Threshold:	Not reported
Not Emitted:	Not reported
Percent Control Efficiency:	Not reported
Primary Control:	Not reported
Secondary Control:	Not reported
Emission Comment:	Not reported

Facility ID:	110037
Facility Name:	FPL LAUDERDALE POWER PLANT (PFL)
Facility Status:	A
Owner Name:	FLORIDA POWER & LIGHT COMPANY
Type:	Not reported
CO:	Not reported
NOX:	Not reported
PM10:	Not reported
SO2:	Not reported
VOC:	Not reported
Facilitiy Office:	SEBR
Title V:	110037
EU Description:	Simple cycle combustion turbine electric generator (Unit 6E)
EU ID:	49
EU Status:	A
SCC:	20100201
Pollutant:	H046A
Annual Emission:	Not reported
Emission Method:	Not reported
Emission Factor:	Not reported
Emission Calculation:	Not reported
Below Threshold:	X
Not Emitted:	Not reported
Percent Control Efficiency:	Not reported
Primary Control:	Not reported
Secondary Control:	Not reported
Emission Comment:	Not reported

Facility ID:	110037
Facility Name:	FPL LAUDERDALE POWER PLANT (PFL)
Facility Status:	A
Owner Name:	FLORIDA POWER & LIGHT COMPANY
Type:	Not reported
CO:	Not reported

FPL LAUDERDALE POWER PLANT (PFL) (Continued) **S107677546**

NOX:	Not reported
PM10:	Not reported
SO2:	Not reported
VOC:	Not reported
Facilitiy Office:	SEBR
Title V:	110037
EU Description:	Simple cycle combustion turbine electric generator (Unit 6E)
EU ID:	49
EU Status:	A
SCC:	20100201
Pollutant:	VOC
Annual Emission:	0.064695
Emission Method:	3A
Emission Factor:	Not reported
Emission Calculation:	Not reported
Below Threshold:	X
Not Emitted:	Not reported
Percent Control Efficiency:	Not reported
Primary Control:	Not reported
Secondary Control:	Not reported
Emission Comment:	Not reported

Facility ID:	110037
Facility Name:	FPL LAUDERDALE POWER PLANT (PFL)
Facility Status:	A
Owner Name:	FLORIDA POWER & LIGHT COMPANY
Type:	Not reported
CO:	Not reported
NOX:	Not reported
PM10:	Not reported
SO2:	Not reported
VOC:	Not reported
Facilitiy Office:	SEBR
Title V:	110037
EU Description:	Simple cycle combustion turbine electric generator (Unit 6E)
EU ID:	49
EU Status:	A
SCC:	20100201
Pollutant:	H017
Annual Emission:	Not reported
Emission Method:	Not reported
Emission Factor:	Not reported
Emission Calculation:	Not reported
Below Threshold:	X
Not Emitted:	Not reported
Percent Control Efficiency:	Not reported
Primary Control:	Not reported
Secondary Control:	Not reported
Emission Comment:	Not reported

Facility ID:	110037
Facility Name:	FPL LAUDERDALE POWER PLANT (PFL)
Facility Status:	A
Owner Name:	FLORIDA POWER & LIGHT COMPANY
Type:	Not reported
CO:	Not reported
NOX:	Not reported

FPL LAUDERDALE POWER PLANT (PFL) (Continued) **S107677546**

PM10:	Not reported
SO2:	Not reported
VOC:	Not reported
Facilitiy Office:	SEBR
Title V:	110037
EU Description:	Simple cycle combustion turbine electric generator (Unit 6E)
EU ID:	49
EU Status:	A
SCC:	20100201
Pollutant:	H157
Annual Emission:	Not reported
Emission Method:	Not reported
Emission Factor:	Not reported
Emission Calculation:	Not reported
Below Threshold:	X
Not Emitted:	Not reported
Percent Control Efficiency:	Not reported
Primary Control:	Not reported
Secondary Control:	Not reported
Emission Comment:	Not reported

Facility ID:	110037
Facility Name:	FPL LAUDERDALE POWER PLANT (PFL)
Facility Status:	A
Owner Name:	FLORIDA POWER & LIGHT COMPANY
Type:	Not reported
CO:	Not reported
NOX:	Not reported
PM10:	Not reported
SO2:	Not reported
VOC:	Not reported
Facilitiy Office:	SEBR
Title V:	110037
EU Description:	Simple cycle combustion turbine electric generator (Unit 6E)
EU ID:	49
EU Status:	A
SCC:	20100201
Pollutant:	H162A
Annual Emission:	Not reported
Emission Method:	Not reported
Emission Factor:	Not reported
Emission Calculation:	Not reported
Below Threshold:	X
Not Emitted:	Not reported
Percent Control Efficiency:	Not reported
Primary Control:	Not reported
Secondary Control:	Not reported
Emission Comment:	Not reported

Facility ID:	110037
Facility Name:	FPL LAUDERDALE POWER PLANT (PFL)
Facility Status:	A
Owner Name:	FLORIDA POWER & LIGHT COMPANY
Type:	Not reported
CO:	Not reported
NOX:	Not reported
PM10:	Not reported

FPL LAUDERDALE POWER PLANT (PFL) (Continued) **S107677546**

SO2:	Not reported
VOC:	Not reported
Facilitiy Office:	SEBR
Title V:	110037
EU Description:	Simple cycle combustion turbine electric generator (Unit 6E)
EU ID:	49
EU Status:	A
SCC:	20100201
Pollutant:	PM
Annual Emission:	1.250587
Emission Method:	3B
Emission Factor:	Not reported
Emission Calculation:	Annual Emissions (Tons/Year) 1.250587 = Annual Process or Fuel Usage Rate (Million Cubic Feet Natural Gas Burned) 1284.5 * Fuel Heat Content (mmBtu/Million Cubic Feet Natural Gas Burned) 1024.84 * AP42 section 3.1 emission factor (lb / mmbtu) 0.0019 / 2000
Below Threshold:	X
Not Emitted:	Not reported
Percent Control Efficiency:	Not reported
Primary Control:	Not reported
Secondary Control:	Not reported
Emission Comment:	Not reported
Facility ID:	110037
Facility Name:	FPL LAUDERDALE POWER PLANT (PFL)
Facility Status:	A
Owner Name:	FLORIDA POWER & LIGHT COMPANY
Type:	Not reported
CO:	Not reported
NOX:	Not reported
PM10:	Not reported
SO2:	Not reported
VOC:	Not reported
Facilitiy Office:	SEBR
Title V:	110037
EU Description:	Simple cycle combustion turbine electric generator (Unit 6E)
EU ID:	49
EU Status:	A
SCC:	20100201
Pollutant:	H001
Annual Emission:	Not reported
Emission Method:	Not reported
Emission Factor:	Not reported
Emission Calculation:	Not reported
Below Threshold:	X
Not Emitted:	Not reported
Percent Control Efficiency:	Not reported
Primary Control:	Not reported
Secondary Control:	Not reported
Emission Comment:	Not reported
Facility ID:	110037
Facility Name:	FPL LAUDERDALE POWER PLANT (PFL)
Facility Status:	A
Owner Name:	FLORIDA POWER & LIGHT COMPANY
Type:	Not reported
CO:	Not reported

FPL LAUDERDALE POWER PLANT (PFL) (Continued) **S107677546**

NOX:	Not reported
PM10:	Not reported
SO2:	Not reported
VOC:	Not reported
Facilitiy Office:	SEBR
Title V:	110037
EU Description:	Simple cycle combustion turbine electric generator (Unit 6E)
EU ID:	49
EU Status:	A
SCC:	20100201
Pollutant:	H027A
Annual Emission:	Not reported
Emission Method:	Not reported
Emission Factor:	Not reported
Emission Calculation:	Not reported
Below Threshold:	X
Not Emitted:	Not reported
Percent Control Efficiency:	Not reported
Primary Control:	Not reported
Secondary Control:	Not reported
Emission Comment:	Not reported
Facility ID:	110037
Facility Name:	FPL LAUDERDALE POWER PLANT (PFL)
Facility Status:	A
Owner Name:	FLORIDA POWER & LIGHT COMPANY
Type:	Not reported
CO:	Not reported
NOX:	Not reported
PM10:	Not reported
SO2:	Not reported
VOC:	Not reported
Facilitiy Office:	SEBR
Title V:	110037
EU Description:	Simple cycle combustion turbine electric generator (Unit 6E)
EU ID:	49
EU Status:	A
SCC:	20100201
Pollutant:	H095
Annual Emission:	0.051932
Emission Method:	3B
Emission Factor:	Not reported
Emission Calculation:	Annual Emissions (Tons/Year) 0.051932 = Annual Process or Fuel Usage Rate (Million Cubic Feet Natural Gas Burned) 1284.5 * Fuel Heat Content (mmBtu/Million Cubic Feet Natural Gas Burned) 1024.84 * FPL Like Kind unit (lb/mmbtu) 0.0000789 / 2000
Below Threshold:	X
Not Emitted:	Not reported
Percent Control Efficiency:	Not reported
Primary Control:	Not reported
Secondary Control:	Not reported
Emission Comment:	Not reported
Facility ID:	110037
Facility Name:	FPL LAUDERDALE POWER PLANT (PFL)
Facility Status:	A
Owner Name:	FLORIDA POWER & LIGHT COMPANY

FPL LAUDERDALE POWER PLANT (PFL) (Continued) **S107677546**

Type:	Not reported
CO:	Not reported
NOX:	Not reported
PM10:	Not reported
SO2:	Not reported
VOC:	Not reported
Facilitiy Office:	SEBR
Title V:	110037
EU Description:	Simple cycle combustion turbine electric generator (Unit 6E)
EU ID:	49
EU Status:	A
SCC:	20100201
Pollutant:	H151
Annual Emission:	Not reported
Emission Method:	Not reported
Emission Factor:	Not reported
Emission Calculation:	Not reported
Below Threshold:	X
Not Emitted:	Not reported
Percent Control Efficiency:	Not reported
Primary Control:	Not reported
Secondary Control:	Not reported
Emission Comment:	Not reported
Facility ID:	110037
Facility Name:	FPL LAUDERDALE POWER PLANT (PFL)
Facility Status:	A
Owner Name:	FLORIDA POWER & LIGHT COMPANY
Type:	Not reported
CO:	Not reported
NOX:	Not reported
PM10:	Not reported
SO2:	Not reported
VOC:	Not reported
Facilitiy Office:	SEBR
Title V:	110037
EU Description:	Simple cycle combustion turbine electric generator (Unit 6E)
EU ID:	49
EU Status:	A
SCC:	20100201
Pollutant:	PM10
Annual Emission:	1.250587
Emission Method:	3B
Emission Factor:	Not reported
Emission Calculation:	Annual Emissions (Tons/Year) 1.250587 = Annual Process or Fuel Usage Rate (Million Cubic Feet Natural Gas Burned) 1284.5 * Fuel Heat Content (mmBtu/Million Cubic Feet Natural Gas Burned) 1024.84 * AP42 section 3.1 emission factor (lb / mmbtu) 0.0019 / 2000
Below Threshold:	X
Not Emitted:	Not reported
Percent Control Efficiency:	Not reported
Primary Control:	Not reported
Secondary Control:	Not reported
Emission Comment:	Not reported
Facility ID:	110037
Facility Name:	FPL LAUDERDALE POWER PLANT (PFL)

FPL LAUDERDALE POWER PLANT (PFL) (Continued) **S107677546**

Facility Status:	A
Owner Name:	FLORIDA POWER & LIGHT COMPANY
Type:	Not reported
CO:	Not reported
NOX:	Not reported
PM10:	Not reported
SO2:	Not reported
VOC:	Not reported
Facilitiy Office:	SEBR
Title V:	110037
EU Description:	Simple cycle combustion turbine electric generator (Unit 6E)
EU ID:	49
EU Status:	A
SCC:	20100201
Pollutant:	SAM
Annual Emission:	0.377809
Emission Method:	3A
Emission Factor:	Not reported
Emission Calculation:	Not reported
Below Threshold:	X
Not Emitted:	Not reported
Percent Control Efficiency:	Not reported
Primary Control:	Not reported
Secondary Control:	Not reported
Emission Comment:	Not reported

Facility ID:	110037
Facility Name:	FPL LAUDERDALE POWER PLANT (PFL)
Facility Status:	A
Owner Name:	FLORIDA POWER & LIGHT COMPANY
Type:	Not reported
CO:	Not reported
NOX:	Not reported
PM10:	Not reported
SO2:	Not reported
VOC:	Not reported
Facilitiy Office:	SEBR
Title V:	110037
EU Description:	Simple cycle combustion turbine electric generator (Unit 6E)
EU ID:	49
EU Status:	A
SCC:	20100201
Pollutant:	HAPS
Annual Emission:	Not reported
Emission Method:	3B
Emission Factor:	Not reported
Emission Calculation:	Not reported
Below Threshold:	X
Not Emitted:	Not reported
Percent Control Efficiency:	Not reported
Primary Control:	Not reported
Secondary Control:	Not reported
Emission Comment:	Not reported

Facility ID:	110037
Facility Name:	FPL LAUDERDALE POWER PLANT (PFL)
Facility Status:	A

FPL LAUDERDALE POWER PLANT (PFL) (Continued) **S107677546**

Owner Name:	FLORIDA POWER & LIGHT COMPANY
Type:	Not reported
CO:	Not reported
NOX:	Not reported
PM10:	Not reported
SO2:	Not reported
VOC:	Not reported
Facilitiy Office:	SEBR
Title V:	110037
EU Description:	Simple cycle combustion turbine electric generator (Unit 6E)
EU ID:	49
EU Status:	A
SCC:	20100201
Pollutant:	PB
Annual Emission:	Not reported
Emission Method:	Not reported
Emission Factor:	Not reported
Emission Calculation:	Not reported
Below Threshold:	X
Not Emitted:	Not reported
Percent Control Efficiency:	Not reported
Primary Control:	Not reported
Secondary Control:	Not reported
Emission Comment:	Not reported

Facility ID:	110037
Facility Name:	FPL LAUDERDALE POWER PLANT (PFL)
Facility Status:	A
Owner Name:	FLORIDA POWER & LIGHT COMPANY
Type:	Not reported
CO:	Not reported
NOX:	Not reported
PM10:	Not reported
SO2:	Not reported
VOC:	Not reported
Facilitiy Office:	SEBR
Title V:	110037
EU Description:	Simple cycle combustion turbine electric generator (Unit 6E)
EU ID:	49
EU Status:	A
SCC:	20100201
Pollutant:	H169
Annual Emission:	Not reported
Emission Method:	Not reported
Emission Factor:	Not reported
Emission Calculation:	Not reported
Below Threshold:	X
Not Emitted:	Not reported
Percent Control Efficiency:	Not reported
Primary Control:	Not reported
Secondary Control:	Not reported
Emission Comment:	Not reported

Facility ID:	110037
Facility Name:	FPL LAUDERDALE POWER PLANT (PFL)
Facility Status:	A
Owner Name:	FLORIDA POWER & LIGHT COMPANY

FPL LAUDERDALE POWER PLANT (PFL) (Continued) **S107677546**

Type:	Not reported
CO:	Not reported
NOX:	Not reported
PM10:	Not reported
SO2:	Not reported
VOC:	Not reported
Facilitiy Office:	SEBR
Title V:	110037
EU Description:	Simple cycle combustion turbine electric generator (Unit 6E)
EU ID:	49
EU Status:	A
SCC:	20100201
Pollutant:	H186
Annual Emission:	Not reported
Emission Method:	Not reported
Emission Factor:	Not reported
Emission Calculation:	Not reported
Below Threshold:	X
Not Emitted:	Not reported
Percent Control Efficiency:	Not reported
Primary Control:	Not reported
Secondary Control:	Not reported
Emission Comment:	Not reported

Facility ID:	110037
Facility Name:	FPL LAUDERDALE POWER PLANT (PFL)
Facility Status:	A
Owner Name:	FLORIDA POWER & LIGHT COMPANY
Type:	Not reported
CO:	Not reported
NOX:	Not reported
PM10:	Not reported
SO2:	Not reported
VOC:	Not reported
Facilitiy Office:	SEBR
Title V:	110037
EU Description:	Simple cycle combustion turbine electric generator (Unit 6E)
EU ID:	49
EU Status:	A
SCC:	20100201
Pollutant:	H006
Annual Emission:	Not reported
Emission Method:	Not reported
Emission Factor:	Not reported
Emission Calculation:	Not reported
Below Threshold:	X
Not Emitted:	Not reported
Percent Control Efficiency:	Not reported
Primary Control:	Not reported
Secondary Control:	Not reported
Emission Comment:	Not reported

Facility ID:	110037
Facility Name:	FPL LAUDERDALE POWER PLANT (PFL)
Facility Status:	A
Owner Name:	FLORIDA POWER & LIGHT COMPANY
Type:	Not reported

FPL LAUDERDALE POWER PLANT (PFL) (Continued) **S107677546**

CO:	Not reported
NOX:	Not reported
PM10:	Not reported
SO2:	Not reported
VOC:	Not reported
Facilitiy Office:	SEBR
Title V:	110037
EU Description:	Simple cycle combustion turbine electric generator (Unit 6E)
EU ID:	49
EU Status:	A
SCC:	20100201
Pollutant:	H113A
Annual Emission:	Not reported
Emission Method:	Not reported
Emission Factor:	Not reported
Emission Calculation:	Not reported
Below Threshold:	X
Not Emitted:	Not reported
Percent Control Efficiency:	Not reported
Primary Control:	Not reported
Secondary Control:	Not reported
Emission Comment:	Not reported
Facility ID:	110037
Facility Name:	FPL LAUDERDALE POWER PLANT (PFL)
Facility Status:	A
Owner Name:	FLORIDA POWER & LIGHT COMPANY
Type:	Not reported
CO:	Not reported
NOX:	Not reported
PM10:	Not reported
SO2:	Not reported
VOC:	Not reported
Facilitiy Office:	SEBR
Title V:	110037
EU Description:	Simple cycle combustion turbine electric generator (Unit 6E)
EU ID:	49
EU Status:	A
SCC:	20100201
Pollutant:	PM2.5
Annual Emission:	1.250587
Emission Method:	3B
Emission Factor:	Not reported
Emission Calculation:	Annual Emissions (Tons/Year) 1.250587 = Annual Process or Fuel Usage Rate (Million Cubic Feet Natural Gas Burned) 1284.5 * Fuel Heat Content (mmBtu/Million Cubic Feet Natural Gas Burned) 1024.84 * AP42 section 3.1 emission factor (lb / mmbtu) 0.0019 / 2000
Below Threshold:	X
Not Emitted:	Not reported
Percent Control Efficiency:	Not reported
Primary Control:	Not reported
Secondary Control:	Not reported
Emission Comment:	Not reported
Facility ID:	110037
Facility Name:	FPL LAUDERDALE POWER PLANT (PFL)
Facility Status:	A

FPL LAUDERDALE POWER PLANT (PFL) (Continued) **S107677546**

Owner Name:	FLORIDA POWER & LIGHT COMPANY
Type:	Not reported
CO:	Not reported
NOX:	Not reported
PM10:	Not reported
SO2:	Not reported
VOC:	Not reported
Facilitiy Office:	SEBR
Title V:	110037
EU Description:	Simple cycle combustion turbine electric generator (Unit 6E)
EU ID:	49
EU Status:	A
SCC:	20100201
Pollutant:	CO
Annual Emission:	0.65257
Emission Method:	3A
Emission Factor:	Not reported
Emission Calculation:	Annual Emissions (Tons/Year) 0.65257 = Annual Process or Fuel Usage Rate (Million Cubic Feet Natural Gas Burned) 1284.5 * Fuel Heat Content (mmBtu/Million Cubic Feet Natural Gas Burned) 1024.84 * Stack Test (lb / mmbtu) 0.000991441 / 2000
Below Threshold:	X
Not Emitted:	Not reported
Percent Control Efficiency:	Not reported
Primary Control:	Not reported
Secondary Control:	Not reported
Emission Comment:	Not reported
Facility ID:	110037
Facility Name:	FPL LAUDERDALE POWER PLANT (PFL)
Facility Status:	A
Owner Name:	FLORIDA POWER & LIGHT COMPANY
Type:	Not reported
CO:	Not reported
NOX:	Not reported
PM10:	Not reported
SO2:	Not reported
VOC:	Not reported
Facilitiy Office:	SEBR
Title V:	110037
EU Description:	Simple cycle combustion turbine electric generator (Unit 6E)
EU ID:	49
EU Status:	A
SCC:	20100201
Pollutant:	H026
Annual Emission:	Not reported
Emission Method:	Not reported
Emission Factor:	Not reported
Emission Calculation:	Not reported
Below Threshold:	X
Not Emitted:	Not reported
Percent Control Efficiency:	Not reported
Primary Control:	Not reported
Secondary Control:	Not reported
Emission Comment:	Not reported
Facility ID:	110037

FPL LAUDERDALE POWER PLANT (PFL) (Continued) **S107677546**

Facility Name:	FPL LAUDERDALE POWER PLANT (PFL)
Facility Status:	A
Owner Name:	FLORIDA POWER & LIGHT COMPANY
Type:	Not reported
CO:	Not reported
NOX:	Not reported
PM10:	Not reported
SO2:	Not reported
VOC:	Not reported
Facilitiy Office:	SEBR
Title V:	110037
EU Description:	One Nominal 160 HP Emergency Fire Pump Engine
EU ID:	51
EU Status:	A
SCC:	20100102
Pollutant:	VOC
Annual Emission:	Not reported
Emission Method:	Not reported
Emission Factor:	Not reported
Emission Calculation:	Not reported
Below Threshold:	Not reported
Not Emitted:	X
Percent Control Efficiency:	Not reported
Primary Control:	Not reported
Secondary Control:	Not reported
Emission Comment:	Not reported

Facility ID:	110037
Facility Name:	FPL LAUDERDALE POWER PLANT (PFL)
Facility Status:	A
Owner Name:	FLORIDA POWER & LIGHT COMPANY
Type:	Not reported
CO:	Not reported
NOX:	Not reported
PM10:	Not reported
SO2:	Not reported
VOC:	Not reported
Facilitiy Office:	SEBR
Title V:	110037
EU Description:	One Nominal 160 HP Emergency Fire Pump Engine
EU ID:	51
EU Status:	A
SCC:	20100102
Pollutant:	NMHC+NOX
Annual Emission:	Not reported
Emission Method:	Not reported
Emission Factor:	Not reported
Emission Calculation:	Not reported
Below Threshold:	Not reported
Not Emitted:	X
Percent Control Efficiency:	Not reported
Primary Control:	Not reported
Secondary Control:	Not reported
Emission Comment:	Not reported

Facility ID:	110037
Facility Name:	FPL LAUDERDALE POWER PLANT (PFL)

FPL LAUDERDALE POWER PLANT (PFL) (Continued) **S107677546**

Facility Status:	A
Owner Name:	FLORIDA POWER & LIGHT COMPANY
Type:	Not reported
CO:	Not reported
NOX:	Not reported
PM10:	Not reported
SO2:	Not reported
VOC:	Not reported
Facilitiy Office:	SEBR
Title V:	110037
EU Description:	One Nominal 160 HP Emergency Fire Pump Engine
EU ID:	51
EU Status:	A
SCC:	20100102
Pollutant:	SO2
Annual Emission:	Not reported
Emission Method:	Not reported
Emission Factor:	Not reported
Emission Calculation:	Not reported
Below Threshold:	Not reported
Not Emitted:	X
Percent Control Efficiency:	Not reported
Primary Control:	Not reported
Secondary Control:	Not reported
Emission Comment:	Not reported

Facility ID:	110037
Facility Name:	FPL LAUDERDALE POWER PLANT (PFL)
Facility Status:	A
Owner Name:	FLORIDA POWER & LIGHT COMPANY
Type:	Not reported
CO:	Not reported
NOX:	Not reported
PM10:	Not reported
SO2:	Not reported
VOC:	Not reported
Facilitiy Office:	SEBR
Title V:	110037
EU Description:	One Nominal 160 HP Emergency Fire Pump Engine
EU ID:	51
EU Status:	A
SCC:	20100102
Pollutant:	PM10
Annual Emission:	Not reported
Emission Method:	Not reported
Emission Factor:	Not reported
Emission Calculation:	Not reported
Below Threshold:	Not reported
Not Emitted:	X
Percent Control Efficiency:	Not reported
Primary Control:	Not reported
Secondary Control:	Not reported
Emission Comment:	Not reported

Facility ID:	110037
Facility Name:	FPL LAUDERDALE POWER PLANT (PFL)
Facility Status:	A

FPL LAUDERDALE POWER PLANT (PFL) (Continued) **S107677546**

Owner Name:	FLORIDA POWER & LIGHT COMPANY
Type:	Not reported
CO:	Not reported
NOX:	Not reported
PM10:	Not reported
SO2:	Not reported
VOC:	Not reported
Facilitiy Office:	SEBR
Title V:	110037
EU Description:	One Nominal 160 HP Emergency Fire Pump Engine
EU ID:	51
EU Status:	A
SCC:	20100102
Pollutant:	PM2.5
Annual Emission:	Not reported
Emission Method:	Not reported
Emission Factor:	Not reported
Emission Calculation:	Not reported
Below Threshold:	Not reported
Not Emitted:	X
Percent Control Efficiency:	Not reported
Primary Control:	Not reported
Secondary Control:	Not reported
Emission Comment:	Not reported

Facility ID:	110037
Facility Name:	FPL LAUDERDALE POWER PLANT (PFL)
Facility Status:	A
Owner Name:	FLORIDA POWER & LIGHT COMPANY
Type:	Not reported
CO:	Not reported
NOX:	Not reported
PM10:	Not reported
SO2:	Not reported
VOC:	Not reported
Facilitiy Office:	SEBR
Title V:	110037
EU Description:	One Nominal 160 HP Emergency Fire Pump Engine
EU ID:	51
EU Status:	A
SCC:	20100102
Pollutant:	CO
Annual Emission:	Not reported
Emission Method:	Not reported
Emission Factor:	Not reported
Emission Calculation:	Not reported
Below Threshold:	Not reported
Not Emitted:	X
Percent Control Efficiency:	Not reported
Primary Control:	Not reported
Secondary Control:	Not reported
Emission Comment:	Not reported

Facility ID:	110037
Facility Name:	FPL LAUDERDALE POWER PLANT (PFL)
Facility Status:	A
Owner Name:	FLORIDA POWER & LIGHT COMPANY

FPL LAUDERDALE POWER PLANT (PFL) (Continued) **S107677546**

Type:	Not reported
CO:	Not reported
NOX:	Not reported
PM10:	Not reported
SO2:	Not reported
VOC:	Not reported
Facilitiy Office:	SEBR
Title V:	110037
EU Description:	One Nominal 160 HP Emergency Fire Pump Engine
EU ID:	51
EU Status:	A
SCC:	20100102
Pollutant:	PM
Annual Emission:	Not reported
Emission Method:	Not reported
Emission Factor:	Not reported
Emission Calculation:	Not reported
Below Threshold:	Not reported
Not Emitted:	X
Percent Control Efficiency:	Not reported
Primary Control:	Not reported
Secondary Control:	Not reported
Emission Comment:	Not reported
Facility ID:	110037
Facility Name:	FPL LAUDERDALE POWER PLANT (PFL)
Facility Status:	A
Owner Name:	FLORIDA POWER & LIGHT COMPANY
Type:	Not reported
CO:	Not reported
NOX:	Not reported
PM10:	Not reported
SO2:	Not reported
VOC:	Not reported
Facilitiy Office:	SEBR
Title V:	110037
EU Description:	One Nominal 160 HP Emergency Fire Pump Engine
EU ID:	51
EU Status:	A
SCC:	20200102
Pollutant:	PM
Annual Emission:	7.8e-005
Emission Method:	3A
Emission Factor:	Not reported
Emission Calculation:	Annual Emissions (Tons/Year) 7.8E-05 = Total Annual Operation (Hours/Year) 2 * EPA Certified engine (g / hp - hr) 0.22 * Rating (HP) 160 / Conversion(g / lb) 453.592 / 2000
Below Threshold:	X
Not Emitted:	Not reported
Percent Control Efficiency:	Not reported
Primary Control:	Not reported
Secondary Control:	Not reported
Emission Comment:	Not reported
Facility ID:	110037
Facility Name:	FPL LAUDERDALE POWER PLANT (PFL)
Facility Status:	A

FPL LAUDERDALE POWER PLANT (PFL) (Continued) **S107677546**

Owner Name:	FLORIDA POWER & LIGHT COMPANY
Type:	Not reported
CO:	Not reported
NOX:	Not reported
PM10:	Not reported
SO2:	Not reported
VOC:	Not reported
Facilitiy Office:	SEBR
Title V:	110037
EU Description:	One Nominal 160 HP Emergency Fire Pump Engine
EU ID:	51
EU Status:	A
SCC:	20200102
Pollutant:	PM2.5
Annual Emission:	Not reported
Emission Method:	Not reported
Emission Factor:	Not reported
Emission Calculation:	Not reported
Below Threshold:	X
Not Emitted:	Not reported
Percent Control Efficiency:	Not reported
Primary Control:	Not reported
Secondary Control:	Not reported
Emission Comment:	Not reported
Facility ID:	110037
Facility Name:	FPL LAUDERDALE POWER PLANT (PFL)
Facility Status:	A
Owner Name:	FLORIDA POWER & LIGHT COMPANY
Type:	Not reported
CO:	Not reported
NOX:	Not reported
PM10:	Not reported
SO2:	Not reported
VOC:	Not reported
Facilitiy Office:	SEBR
Title V:	110037
EU Description:	One Nominal 160 HP Emergency Fire Pump Engine
EU ID:	51
EU Status:	A
SCC:	20200102
Pollutant:	VOC
Annual Emission:	0.000217
Emission Method:	3B
Emission Factor:	Not reported
Emission Calculation:	Annual Emissions (Tons/Year) 0.000217 = Annual Process or Fuel Usage Rate (1000 Gallons Distillate Oil (Diesel) Burned) 0.0088 * Emission factor (lb / kgal) 49.3 / 2000
Below Threshold:	X
Not Emitted:	Not reported
Percent Control Efficiency:	Not reported
Primary Control:	Not reported
Secondary Control:	Not reported
Emission Comment:	Not reported
Facility ID:	110037
Facility Name:	FPL LAUDERDALE POWER PLANT (PFL)

FPL LAUDERDALE POWER PLANT (PFL) (Continued) **S107677546**

Facility Status:	A
Owner Name:	FLORIDA POWER & LIGHT COMPANY
Type:	Not reported
CO:	Not reported
NOX:	Not reported
PM10:	Not reported
SO2:	Not reported
VOC:	Not reported
Facilitiy Office:	SEBR
Title V:	110037
EU Description:	One Nominal 160 HP Emergency Fire Pump Engine
EU ID:	51
EU Status:	A
SCC:	20200102
Pollutant:	SO2
Annual Emission:	0.000175
Emission Method:	3B
Emission Factor:	Not reported
Emission Calculation:	Annual Emissions (Tons/Year) 0.000175 = Annual Process or Fuel Usage Rate (1000 Gallons Distillate Oil (Diesel) Burned) 0.0088 * Emission factor (lb / kgal) 39.7 / 2000
Below Threshold:	X
Not Emitted:	Not reported
Percent Control Efficiency:	Not reported
Primary Control:	Not reported
Secondary Control:	Not reported
Emission Comment:	Not reported

Facility ID:	110037
Facility Name:	FPL LAUDERDALE POWER PLANT (PFL)
Facility Status:	A
Owner Name:	FLORIDA POWER & LIGHT COMPANY
Type:	Not reported
CO:	Not reported
NOX:	Not reported
PM10:	Not reported
SO2:	Not reported
VOC:	Not reported
Facilitiy Office:	SEBR
Title V:	110037
EU Description:	One Nominal 160 HP Emergency Fire Pump Engine
EU ID:	51
EU Status:	A
SCC:	20200102
Pollutant:	PM10
Annual Emission:	7.8e-005
Emission Method:	3A
Emission Factor:	Not reported
Emission Calculation:	Annual Emissions (Tons/Year) 7.8E-05 = Total Annual Operation (Hours/Year) 2 * EPA Certified engine (g/hp-hr) 0.22 * Rating (HP) 160 / Conversion (g/lb) 453.592 / 2000
Below Threshold:	X
Not Emitted:	Not reported
Percent Control Efficiency:	Not reported
Primary Control:	Not reported
Secondary Control:	Not reported
Emission Comment:	Set PM10 emissions equl to PM emissions

FPL LAUDERDALE POWER PLANT (PFL) (Continued) **S107677546**

Facility ID:	110037
Facility Name:	FPL LAUDERDALE POWER PLANT (PFL)
Facility Status:	A
Owner Name:	FLORIDA POWER & LIGHT COMPANY
Type:	Not reported
CO:	Not reported
NOX:	Not reported
PM10:	Not reported
SO2:	Not reported
VOC:	Not reported
Facilitiy Office:	SEBR
Title V:	110037
EU Description:	One Nominal 160 HP Emergency Fire Pump Engine
EU ID:	51
EU Status:	A
SCC:	20200102
Pollutant:	CO
Annual Emission:	0.001305
Emission Method:	3A
Emission Factor:	Not reported
Emission Calculation:	Annual Emissions (Tons/Year) 0.001305 = Total Annual Operation (Hours/Year) 2 * EPA Certified engine (g / hp - hr) 3.7 * Rating (HP) 160 / Conversion (g / lb) 453.592 / 2000
Below Threshold:	X
Not Emitted:	Not reported
Percent Control Efficiency:	Not reported
Primary Control:	Not reported
Secondary Control:	Not reported
Emission Comment:	Not reported

Facility ID:	110037
Facility Name:	FPL LAUDERDALE POWER PLANT (PFL)
Facility Status:	A
Owner Name:	FLORIDA POWER & LIGHT COMPANY
Type:	Not reported
CO:	Not reported
NOX:	Not reported
PM10:	Not reported
SO2:	Not reported
VOC:	Not reported
Facilitiy Office:	SEBR
Title V:	110037
EU Description:	One Nominal 160 HP Emergency Fire Pump Engine
EU ID:	51
EU Status:	A
SCC:	20200102
Pollutant:	NMHC+NOX
Annual Emission:	0.001058
Emission Method:	3A
Emission Factor:	Not reported
Emission Calculation:	Annual Emissions (Tons/Year) 0.001058 = Total Annual Operation (Hours/Year) 2 * EPA certified engine (g / hp - hr) 3 * Rating (HP) 160 / Conversion (g / lb) 453.592 / 2000
Below Threshold:	X
Not Emitted:	Not reported
Percent Control Efficiency:	Not reported
Primary Control:	Not reported

FPL LAUDERDALE POWER PLANT (PFL) (Continued) **S107677546**

Secondary Control:	Not reported
Emission Comment:	Not reported
Facility ID:	110037
Facility Name:	FPL LAUDERDALE POWER PLANT (PFL)
Facility Status:	A
Owner Name:	FLORIDA POWER & LIGHT COMPANY
Type:	Not reported
CO:	Not reported
NOX:	Not reported
PM10:	Not reported
SO2:	Not reported
VOC:	Not reported
Facilitiy Office:	SEBR
Title V:	110037
EU Description:	Simple cycle combustion turbine electric generator (Unit 6A)
EU ID:	53
EU Status:	A
SCC:	20100101
Pollutant:	H095
Annual Emission:	2e-005
Emission Method:	3B
Emission Factor:	Not reported
Emission Calculation:	Annual Emissions (Tons/Year) 2E-05 = H095 (tons) 0.00002
Below Threshold:	X
Not Emitted:	Not reported
Percent Control Efficiency:	Not reported
Primary Control:	Not reported
Secondary Control:	Not reported
Emission Comment:	Apportioned based on initial VOC stack test
Facility ID:	110037
Facility Name:	FPL LAUDERDALE POWER PLANT (PFL)
Facility Status:	A
Owner Name:	FLORIDA POWER & LIGHT COMPANY
Type:	Not reported
CO:	Not reported
NOX:	Not reported
PM10:	Not reported
SO2:	Not reported
VOC:	Not reported
Facilitiy Office:	SEBR
Title V:	110037
EU Description:	Simple cycle combustion turbine electric generator (Unit 6A)
EU ID:	53
EU Status:	A
SCC:	20100101
Pollutant:	H169
Annual Emission:	Not reported
Emission Method:	3B
Emission Factor:	Not reported
Emission Calculation:	Not reported
Below Threshold:	X
Not Emitted:	Not reported
Percent Control Efficiency:	Not reported
Primary Control:	Not reported
Secondary Control:	Not reported

FPL LAUDERDALE POWER PLANT (PFL) (Continued) **S107677546**

Emission Comment:	Not reported
Facility ID:	110037
Facility Name:	FPL LAUDERDALE POWER PLANT (PFL)
Facility Status:	A
Owner Name:	FLORIDA POWER & LIGHT COMPANY
Type:	Not reported
CO:	Not reported
NOX:	Not reported
PM10:	Not reported
SO2:	Not reported
VOC:	Not reported
Facilitiy Office:	SEBR
Title V:	110037
EU Description:	Simple cycle combustion turbine electric generator (Unit 6A)
EU ID:	53
EU Status:	A
SCC:	20100101
Pollutant:	H114A
Annual Emission:	Not reported
Emission Method:	3B
Emission Factor:	Not reported
Emission Calculation:	Not reported
Below Threshold:	X
Not Emitted:	Not reported
Percent Control Efficiency:	Not reported
Primary Control:	Not reported
Secondary Control:	Not reported
Emission Comment:	Not reported
Facility ID:	110037
Facility Name:	FPL LAUDERDALE POWER PLANT (PFL)
Facility Status:	A
Owner Name:	FLORIDA POWER & LIGHT COMPANY
Type:	Not reported
CO:	Not reported
NOX:	Not reported
PM10:	Not reported
SO2:	Not reported
VOC:	Not reported
Facilitiy Office:	SEBR
Title V:	110037
EU Description:	Simple cycle combustion turbine electric generator (Unit 6A)
EU ID:	53
EU Status:	A
SCC:	20100101
Pollutant:	H085
Annual Emission:	Not reported
Emission Method:	3B
Emission Factor:	Not reported
Emission Calculation:	Not reported
Below Threshold:	X
Not Emitted:	Not reported
Percent Control Efficiency:	Not reported
Primary Control:	Not reported
Secondary Control:	Not reported
Emission Comment:	Not reported

FPL LAUDERDALE POWER PLANT (PFL) (Continued) **S107677546**

Facility ID:	110037
Facility Name:	FPL LAUDERDALE POWER PLANT (PFL)
Facility Status:	A
Owner Name:	FLORIDA POWER & LIGHT COMPANY
Type:	Not reported
CO:	Not reported
NOX:	Not reported
PM10:	Not reported
SO2:	Not reported
VOC:	Not reported
Facilitiy Office:	SEBR
Title V:	110037
EU Description:	Simple cycle combustion turbine electric generator (Unit 6A)
EU ID:	53
EU Status:	A
SCC:	20100101
Pollutant:	H021A
Annual Emission:	Not reported
Emission Method:	3B
Emission Factor:	Not reported
Emission Calculation:	Not reported
Below Threshold:	X
Not Emitted:	Not reported
Percent Control Efficiency:	Not reported
Primary Control:	Not reported
Secondary Control:	Not reported
Emission Comment:	Not reported

Facility ID:	110037
Facility Name:	FPL LAUDERDALE POWER PLANT (PFL)
Facility Status:	A
Owner Name:	FLORIDA POWER & LIGHT COMPANY
Type:	Not reported
CO:	Not reported
NOX:	Not reported
PM10:	Not reported
SO2:	Not reported
VOC:	Not reported
Facilitiy Office:	SEBR
Title V:	110037
EU Description:	Simple cycle combustion turbine electric generator (Unit 6A)
EU ID:	53
EU Status:	A
SCC:	20100101
Pollutant:	H017
Annual Emission:	Not reported
Emission Method:	3B
Emission Factor:	Not reported
Emission Calculation:	Not reported
Below Threshold:	X
Not Emitted:	Not reported
Percent Control Efficiency:	Not reported
Primary Control:	Not reported
Secondary Control:	Not reported
Emission Comment:	Not reported

Facility ID:	110037

FPL LAUDERDALE POWER PLANT (PFL) (Continued) **S107677546**

Facility Name:	FPL LAUDERDALE POWER PLANT (PFL)
Facility Status:	A
Owner Name:	FLORIDA POWER & LIGHT COMPANY
Type:	Not reported
CO:	Not reported
NOX:	Not reported
PM10:	Not reported
SO2:	Not reported
VOC:	Not reported
Facilitiy Office:	SEBR
Title V:	110037
EU Description:	Simple cycle combustion turbine electric generator (Unit 6A)
EU ID:	53
EU Status:	A
SCC:	20100101
Pollutant:	CO2E
Annual Emission:	404.5
Emission Method:	3B
Emission Factor:	Not reported
Emission Calculation:	Annual Emissions (Tons/Year) 404.5 = PFL GHG report (tons) 404.5
Below Threshold:	Not reported
Not Emitted:	Not reported
Percent Control Efficiency:	Not reported
Primary Control:	Not reported
Secondary Control:	Not reported
Emission Comment:	Not reported

Facility ID:	110037
Facility Name:	FPL LAUDERDALE POWER PLANT (PFL)
Facility Status:	A
Owner Name:	FLORIDA POWER & LIGHT COMPANY
Type:	Not reported
CO:	Not reported
NOX:	Not reported
PM10:	Not reported
SO2:	Not reported
VOC:	Not reported
Facilitiy Office:	SEBR
Title V:	110037
EU Description:	Simple cycle combustion turbine electric generator (Unit 6A)
EU ID:	53
EU Status:	A
SCC:	20100101
Pollutant:	H151
Annual Emission:	Not reported
Emission Method:	3B
Emission Factor:	Not reported
Emission Calculation:	Not reported
Below Threshold:	X
Not Emitted:	Not reported
Percent Control Efficiency:	Not reported
Primary Control:	Not reported
Secondary Control:	Not reported
Emission Comment:	Not reported

Facility ID:	110037
Facility Name:	FPL LAUDERDALE POWER PLANT (PFL)

FPL LAUDERDALE POWER PLANT (PFL) (Continued) **S107677546**

Facility Status:	A
Owner Name:	FLORIDA POWER & LIGHT COMPANY
Type:	Not reported
CO:	Not reported
NOX:	Not reported
PM10:	Not reported
SO2:	Not reported
VOC:	Not reported
Facilitiy Office:	SEBR
Title V:	110037
EU Description:	Simple cycle combustion turbine electric generator (Unit 6A)
EU ID:	53
EU Status:	A
SCC:	20100101
Pollutant:	H113A
Annual Emission:	Not reported
Emission Method:	3B
Emission Factor:	Not reported
Emission Calculation:	Not reported
Below Threshold:	X
Not Emitted:	Not reported
Percent Control Efficiency:	Not reported
Primary Control:	Not reported
Secondary Control:	Not reported
Emission Comment:	Not reported

Facility ID:	110037
Facility Name:	FPL LAUDERDALE POWER PLANT (PFL)
Facility Status:	A
Owner Name:	FLORIDA POWER & LIGHT COMPANY
Type:	Not reported
CO:	Not reported
NOX:	Not reported
PM10:	Not reported
SO2:	Not reported
VOC:	Not reported
Facilitiy Office:	SEBR
Title V:	110037
EU Description:	Simple cycle combustion turbine electric generator (Unit 6A)
EU ID:	53
EU Status:	A
SCC:	20100101
Pollutant:	PB
Annual Emission:	Not reported
Emission Method:	Not reported
Emission Factor:	Not reported
Emission Calculation:	Not reported
Below Threshold:	X
Not Emitted:	Not reported
Percent Control Efficiency:	Not reported
Primary Control:	Not reported
Secondary Control:	Not reported
Emission Comment:	Not reported

Facility ID:	110037
Facility Name:	FPL LAUDERDALE POWER PLANT (PFL)
Facility Status:	A

FPL LAUDERDALE POWER PLANT (PFL) (Continued) **S107677546**

Owner Name:	FLORIDA POWER & LIGHT COMPANY
Type:	Not reported
CO:	Not reported
NOX:	Not reported
PM10:	Not reported
SO2:	Not reported
VOC:	Not reported
Facilitiy Office:	SEBR
Title V:	110037
EU Description:	Simple cycle combustion turbine electric generator (Unit 6A)
EU ID:	53
EU Status:	A
SCC:	20100101
Pollutant:	VOC
Annual Emission:	0.000249
Emission Method:	3A
Emission Factor:	Not reported
Emission Calculation:	Not reported
Below Threshold:	X
Not Emitted:	Not reported
Percent Control Efficiency:	Not reported
Primary Control:	Not reported
Secondary Control:	Not reported
Emission Comment:	Not reported

Facility ID:	110037
Facility Name:	FPL LAUDERDALE POWER PLANT (PFL)
Facility Status:	A
Owner Name:	FLORIDA POWER & LIGHT COMPANY
Type:	Not reported
CO:	Not reported
NOX:	Not reported
PM10:	Not reported
SO2:	Not reported
VOC:	Not reported
Facilitiy Office:	SEBR
Title V:	110037
EU Description:	Simple cycle combustion turbine electric generator (Unit 6A)
EU ID:	53
EU Status:	A
SCC:	20100101
Pollutant:	PM2.5
Annual Emission:	0.010801
Emission Method:	3B
Emission Factor:	Not reported
Emission Calculation:	Not reported
Below Threshold:	X
Not Emitted:	Not reported
Percent Control Efficiency:	Not reported
Primary Control:	Not reported
Secondary Control:	Not reported
Emission Comment:	Not reported

Facility ID:	110037
Facility Name:	FPL LAUDERDALE POWER PLANT (PFL)
Facility Status:	A
Owner Name:	FLORIDA POWER & LIGHT COMPANY

FPL LAUDERDALE POWER PLANT (PFL) (Continued) **S107677546**

Type:	Not reported
CO:	Not reported
NOX:	Not reported
PM10:	Not reported
SO2:	Not reported
VOC:	Not reported
Facilitiy Office:	SEBR
Title V:	110037
EU Description:	Simple cycle combustion turbine electric generator (Unit 6A)
EU ID:	53
EU Status:	A
SCC:	20100101
Pollutant:	PM
Annual Emission:	0.012001
Emission Method:	3B
Emission Factor:	Not reported
Emission Calculation:	Not reported
Below Threshold:	X
Not Emitted:	Not reported
Percent Control Efficiency:	Not reported
Primary Control:	Not reported
Secondary Control:	Not reported
Emission Comment:	Not reported

Facility ID:	110037
Facility Name:	FPL LAUDERDALE POWER PLANT (PFL)
Facility Status:	A
Owner Name:	FLORIDA POWER & LIGHT COMPANY
Type:	Not reported
CO:	Not reported
NOX:	Not reported
PM10:	Not reported
SO2:	Not reported
VOC:	Not reported
Facilitiy Office:	SEBR
Title V:	110037
EU Description:	Simple cycle combustion turbine electric generator (Unit 6A)
EU ID:	53
EU Status:	A
SCC:	20100101
Pollutant:	NOX
Annual Emission:	0.5
Emission Method:	1A
Emission Factor:	Not reported
Emission Calculation:	Annual Emissions (Tons/Year) 0.5 = NOX CEMS (tons) 0.5
Below Threshold:	X
Not Emitted:	Not reported
Percent Control Efficiency:	Not reported
Primary Control:	Not reported
Secondary Control:	Not reported
Emission Comment:	Not reported

Facility ID:	110037
Facility Name:	FPL LAUDERDALE POWER PLANT (PFL)
Facility Status:	A
Owner Name:	FLORIDA POWER & LIGHT COMPANY
Type:	Not reported

FPL LAUDERDALE POWER PLANT (PFL) (Continued) **S107677546**

CO:	Not reported
NOX:	Not reported
PM10:	Not reported
SO2:	Not reported
VOC:	Not reported
Facilitiy Office:	SEBR
Title V:	110037
EU Description:	Simple cycle combustion turbine electric generator (Unit 6A)
EU ID:	53
EU Status:	A
SCC:	20100101
Pollutant:	H046A
Annual Emission:	Not reported
Emission Method:	3B
Emission Factor:	Not reported
Emission Calculation:	Not reported
Below Threshold:	X
Not Emitted:	Not reported
Percent Control Efficiency:	Not reported
Primary Control:	Not reported
Secondary Control:	Not reported
Emission Comment:	Not reported

Facility ID:	110037
Facility Name:	FPL LAUDERDALE POWER PLANT (PFL)
Facility Status:	A
Owner Name:	FLORIDA POWER & LIGHT COMPANY
Type:	Not reported
CO:	Not reported
NOX:	Not reported
PM10:	Not reported
SO2:	Not reported
VOC:	Not reported
Facilitiy Office:	SEBR
Title V:	110037
EU Description:	Simple cycle combustion turbine electric generator (Unit 6A)
EU ID:	53
EU Status:	A
SCC:	20100101
Pollutant:	H001
Annual Emission:	Not reported
Emission Method:	3B
Emission Factor:	Not reported
Emission Calculation:	Not reported
Below Threshold:	X
Not Emitted:	Not reported
Percent Control Efficiency:	Not reported
Primary Control:	Not reported
Secondary Control:	Not reported
Emission Comment:	Not reported

Facility ID:	110037
Facility Name:	FPL LAUDERDALE POWER PLANT (PFL)
Facility Status:	A
Owner Name:	FLORIDA POWER & LIGHT COMPANY
Type:	Not reported
CO:	Not reported

FPL LAUDERDALE POWER PLANT (PFL) (Continued) **S107677546**

NOX:	Not reported
PM10:	Not reported
SO2:	Not reported
VOC:	Not reported
Facilitiy Office:	SEBR
Title V:	110037
EU Description:	Simple cycle combustion turbine electric generator (Unit 6A)
EU ID:	53
EU Status:	A
SCC:	20100101
Pollutant:	CO
Annual Emission:	0.003405
Emission Method:	3A
Emission Factor:	Not reported
Emission Calculation:	Not reported
Below Threshold:	X
Not Emitted:	Not reported
Percent Control Efficiency:	Not reported
Primary Control:	Not reported
Secondary Control:	Not reported
Emission Comment:	Not reported

Facility ID:	110037
Facility Name:	FPL LAUDERDALE POWER PLANT (PFL)
Facility Status:	A
Owner Name:	FLORIDA POWER & LIGHT COMPANY
Type:	Not reported
CO:	Not reported
NOX:	Not reported
PM10:	Not reported
SO2:	Not reported
VOC:	Not reported
Facilitiy Office:	SEBR
Title V:	110037
EU Description:	Simple cycle combustion turbine electric generator (Unit 6A)
EU ID:	53
EU Status:	A
SCC:	20100101
Pollutant:	SAM
Annual Emission:	0.000444
Emission Method:	3A
Emission Factor:	Not reported
Emission Calculation:	Not reported
Below Threshold:	X
Not Emitted:	Not reported
Percent Control Efficiency:	Not reported
Primary Control:	Not reported
Secondary Control:	Not reported
Emission Comment:	Not reported

Facility ID:	110037
Facility Name:	FPL LAUDERDALE POWER PLANT (PFL)
Facility Status:	A
Owner Name:	FLORIDA POWER & LIGHT COMPANY
Type:	Not reported
CO:	Not reported
NOX:	Not reported

FPL LAUDERDALE POWER PLANT (PFL) (Continued) **S107677546**

PM10:	Not reported
SO2:	Not reported
VOC:	Not reported
Facilitiy Office:	SEBR
Title V:	110037
EU Description:	Simple cycle combustion turbine electric generator (Unit 6A)
EU ID:	53
EU Status:	A
SCC:	20100101
Pollutant:	HAPS
Annual Emission:	Not reported
Emission Method:	3B
Emission Factor:	Not reported
Emission Calculation:	Annual Emissions (Tons/Year) = Annual Process or Fuel Usage Rate (1000 Gallons Distillate Oil (Diesel) Burned) 40.8 * Fuel Heat Content (mmBtu/1000 Gallons Distillate Oil (Diesel) Burned) 136.81 * / 2000
Below Threshold:	X
Not Emitted:	Not reported
Percent Control Efficiency:	Not reported
Primary Control:	Not reported
Secondary Control:	Not reported
Emission Comment:	Not reported

Facility ID:	110037
Facility Name:	FPL LAUDERDALE POWER PLANT (PFL)
Facility Status:	A
Owner Name:	FLORIDA POWER & LIGHT COMPANY
Type:	Not reported
CO:	Not reported
NOX:	Not reported
PM10:	Not reported
SO2:	Not reported
VOC:	Not reported
Facilitiy Office:	SEBR
Title V:	110037
EU Description:	Simple cycle combustion turbine electric generator (Unit 6A)
EU ID:	53
EU Status:	A
SCC:	20100101
Pollutant:	H162A
Annual Emission:	Not reported
Emission Method:	3B
Emission Factor:	Not reported
Emission Calculation:	Not reported
Below Threshold:	X
Not Emitted:	Not reported
Percent Control Efficiency:	Not reported
Primary Control:	Not reported
Secondary Control:	Not reported
Emission Comment:	Not reported

Facility ID:	110037
Facility Name:	FPL LAUDERDALE POWER PLANT (PFL)
Facility Status:	A
Owner Name:	FLORIDA POWER & LIGHT COMPANY
Type:	Not reported
CO:	Not reported

FPL LAUDERDALE POWER PLANT (PFL) (Continued) **S107677546**

NOX:	Not reported
PM10:	Not reported
SO2:	Not reported
VOC:	Not reported
Facilitiy Office:	SEBR
Title V:	110037
EU Description:	Simple cycle combustion turbine electric generator (Unit 6A)
EU ID:	53
EU Status:	A
SCC:	20100101
Pollutant:	H157
Annual Emission:	Not reported
Emission Method:	3B
Emission Factor:	Not reported
Emission Calculation:	Not reported
Below Threshold:	X
Not Emitted:	Not reported
Percent Control Efficiency:	Not reported
Primary Control:	Not reported
Secondary Control:	Not reported
Emission Comment:	Not reported

Facility ID:	110037
Facility Name:	FPL LAUDERDALE POWER PLANT (PFL)
Facility Status:	A
Owner Name:	FLORIDA POWER & LIGHT COMPANY
Type:	Not reported
CO:	Not reported
NOX:	Not reported
PM10:	Not reported
SO2:	Not reported
VOC:	Not reported
Facilitiy Office:	SEBR
Title V:	110037
EU Description:	Simple cycle combustion turbine electric generator (Unit 6A)
EU ID:	53
EU Status:	A
SCC:	20100101
Pollutant:	H132
Annual Emission:	Not reported
Emission Method:	3B
Emission Factor:	Not reported
Emission Calculation:	Not reported
Below Threshold:	X
Not Emitted:	Not reported
Percent Control Efficiency:	Not reported
Primary Control:	Not reported
Secondary Control:	Not reported
Emission Comment:	Not reported

Facility ID:	110037
Facility Name:	FPL LAUDERDALE POWER PLANT (PFL)
Facility Status:	A
Owner Name:	FLORIDA POWER & LIGHT COMPANY
Type:	Not reported
CO:	Not reported
NOX:	Not reported

FPL LAUDERDALE POWER PLANT (PFL) (Continued) **S107677546**

PM10:	Not reported
SO2:	Not reported
VOC:	Not reported
Facilitiy Office:	SEBR
Title V:	110037
EU Description:	Simple cycle combustion turbine electric generator (Unit 6A)
EU ID:	53
EU Status:	A
SCC:	20100101
Pollutant:	H186
Annual Emission:	Not reported
Emission Method:	3B
Emission Factor:	Not reported
Emission Calculation:	Not reported
Below Threshold:	X
Not Emitted:	Not reported
Percent Control Efficiency:	Not reported
Primary Control:	Not reported
Secondary Control:	Not reported
Emission Comment:	Not reported

Facility ID:	110037
Facility Name:	FPL LAUDERDALE POWER PLANT (PFL)
Facility Status:	A
Owner Name:	FLORIDA POWER & LIGHT COMPANY
Type:	Not reported
CO:	Not reported
NOX:	Not reported
PM10:	Not reported
SO2:	Not reported
VOC:	Not reported
Facilitiy Office:	SEBR
Title V:	110037
EU Description:	Simple cycle combustion turbine electric generator (Unit 6A)
EU ID:	53
EU Status:	A
SCC:	20100101
Pollutant:	H027A
Annual Emission:	Not reported
Emission Method:	3B
Emission Factor:	Not reported
Emission Calculation:	Not reported
Below Threshold:	X
Not Emitted:	Not reported
Percent Control Efficiency:	Not reported
Primary Control:	Not reported
Secondary Control:	Not reported
Emission Comment:	Not reported

Facility ID:	110037
Facility Name:	FPL LAUDERDALE POWER PLANT (PFL)
Facility Status:	A
Owner Name:	FLORIDA POWER & LIGHT COMPANY
Type:	Not reported
CO:	Not reported
NOX:	Not reported
PM10:	Not reported

FPL LAUDERDALE POWER PLANT (PFL) (Continued) **S107677546**

SO2:	Not reported
VOC:	Not reported
Facilitiy Office:	SEBR
Title V:	110037
EU Description:	Simple cycle combustion turbine electric generator (Unit 6A)
EU ID:	53
EU Status:	A
SCC:	20100101
Pollutant:	H006
Annual Emission:	Not reported
Emission Method:	3B
Emission Factor:	Not reported
Emission Calculation:	Not reported
Below Threshold:	X
Not Emitted:	Not reported
Percent Control Efficiency:	Not reported
Primary Control:	Not reported
Secondary Control:	Not reported
Emission Comment:	Not reported

Facility ID:	110037
Facility Name:	FPL LAUDERDALE POWER PLANT (PFL)
Facility Status:	A
Owner Name:	FLORIDA POWER & LIGHT COMPANY
Type:	Not reported
CO:	Not reported
NOX:	Not reported
PM10:	Not reported
SO2:	Not reported
VOC:	Not reported
Facilitiy Office:	SEBR
Title V:	110037
EU Description:	Simple cycle combustion turbine electric generator (Unit 6A)
EU ID:	53
EU Status:	A
SCC:	20100201
Pollutant:	H151
Annual Emission:	Not reported
Emission Method:	Not reported
Emission Factor:	Not reported
Emission Calculation:	Not reported
Below Threshold:	X
Not Emitted:	Not reported
Percent Control Efficiency:	Not reported
Primary Control:	Not reported
Secondary Control:	Not reported
Emission Comment:	Not reported

Facility ID:	110037
Facility Name:	FPL LAUDERDALE POWER PLANT (PFL)
Facility Status:	A
Owner Name:	FLORIDA POWER & LIGHT COMPANY
Type:	Not reported
CO:	Not reported
NOX:	Not reported
PM10:	Not reported
SO2:	Not reported

FPL LAUDERDALE POWER PLANT (PFL) (Continued) **S107677546**

VOC:	Not reported
Facilitiy Office:	SEBR
Title V:	110037
EU Description:	Simple cycle combustion turbine electric generator (Unit 6A)
EU ID:	53
EU Status:	A
SCC:	20100201
Pollutant:	H021A
Annual Emission:	Not reported
Emission Method:	Not reported
Emission Factor:	Not reported
Emission Calculation:	Not reported
Below Threshold:	X
Not Emitted:	Not reported
Percent Control Efficiency:	Not reported
Primary Control:	Not reported
Secondary Control:	Not reported
Emission Comment:	Not reported

Facility ID:	110037
Facility Name:	FPL LAUDERDALE POWER PLANT (PFL)
Facility Status:	A
Owner Name:	FLORIDA POWER & LIGHT COMPANY
Type:	Not reported
CO:	Not reported
NOX:	Not reported
PM10:	Not reported
SO2:	Not reported
VOC:	Not reported
Facilitiy Office:	SEBR
Title V:	110037
EU Description:	Simple cycle combustion turbine electric generator (Unit 6A)
EU ID:	53
EU Status:	A
SCC:	20100201
Pollutant:	H132
Annual Emission:	Not reported
Emission Method:	Not reported
Emission Factor:	Not reported
Emission Calculation:	Not reported
Below Threshold:	X
Not Emitted:	Not reported
Percent Control Efficiency:	Not reported
Primary Control:	Not reported
Secondary Control:	Not reported
Emission Comment:	Not reported

Facility ID:	110037
Facility Name:	FPL LAUDERDALE POWER PLANT (PFL)
Facility Status:	A
Owner Name:	FLORIDA POWER & LIGHT COMPANY
Type:	Not reported
CO:	Not reported
NOX:	Not reported
PM10:	Not reported
SO2:	Not reported
VOC:	Not reported

FPL LAUDERDALE POWER PLANT (PFL) (Continued) **S107677546**

Facilitiy Office:	SEBR
Title V:	110037
EU Description:	Simple cycle combustion turbine electric generator (Unit 6A)
EU ID:	53
EU Status:	A
SCC:	20100201
Pollutant:	H017
Annual Emission:	Not reported
Emission Method:	Not reported
Emission Factor:	Not reported
Emission Calculation:	Not reported
Below Threshold:	X
Not Emitted:	Not reported
Percent Control Efficiency:	Not reported
Primary Control:	Not reported
Secondary Control:	Not reported
Emission Comment:	Not reported

Facility ID:	110037
Facility Name:	FPL LAUDERDALE POWER PLANT (PFL)
Facility Status:	A
Owner Name:	FLORIDA POWER & LIGHT COMPANY
Type:	Not reported
CO:	Not reported
NOX:	Not reported
PM10:	Not reported
SO2:	Not reported
VOC:	Not reported
Facilitiy Office:	SEBR
Title V:	110037
EU Description:	Simple cycle combustion turbine electric generator (Unit 6A)
EU ID:	53
EU Status:	A
SCC:	20100201
Pollutant:	CO2E
Annual Emission:	39671.8
Emission Method:	3B
Emission Factor:	Not reported
Emission Calculation:	Annual Emissions (Tons/Year) 39671.8 = PFL GHG report (tons) 39671.8
Below Threshold:	Not reported
Not Emitted:	Not reported
Percent Control Efficiency:	Not reported
Primary Control:	Not reported
Secondary Control:	Not reported
Emission Comment:	Not reported

Facility ID:	110037
Facility Name:	FPL LAUDERDALE POWER PLANT (PFL)
Facility Status:	A
Owner Name:	FLORIDA POWER & LIGHT COMPANY
Type:	Not reported
CO:	Not reported
NOX:	Not reported
PM10:	Not reported
SO2:	Not reported
VOC:	Not reported
Facilitiy Office:	SEBR

FPL LAUDERDALE POWER PLANT (PFL) (Continued) **S107677546**

Title V:	110037
EU Description:	Simple cycle combustion turbine electric generator (Unit 6A)
EU ID:	53
EU Status:	A
SCC:	20100201
Pollutant:	H113A
Annual Emission:	Not reported
Emission Method:	Not reported
Emission Factor:	Not reported
Emission Calculation:	Not reported
Below Threshold:	X
Not Emitted:	Not reported
Percent Control Efficiency:	Not reported
Primary Control:	Not reported
Secondary Control:	Not reported
Emission Comment:	Not reported
Facility ID:	110037
Facility Name:	FPL LAUDERDALE POWER PLANT (PFL)
Facility Status:	A
Owner Name:	FLORIDA POWER & LIGHT COMPANY
Type:	Not reported
CO:	Not reported
NOX:	Not reported
PM10:	Not reported
SO2:	Not reported
VOC:	Not reported
Facilitiy Office:	SEBR
Title V:	110037
EU Description:	Simple cycle combustion turbine electric generator (Unit 6A)
EU ID:	53
EU Status:	A
SCC:	20100201
Pollutant:	PM2.5
Annual Emission:	0.72903
Emission Method:	3B
Emission Factor:	Not reported
Emission Calculation:	Annual Emissions (Tons/Year) 0.72903 = Annual Process or Fuel Usage Rate (Million Cubic Feet Natural Gas Burned) 748.8 * Fuel Heat Content (mmBtu/Million Cubic Feet Natural Gas Burned) 1024.84 * AP42 Section 3.1 emission factor (lb / mmbtu) 0.0019 / 2000
Below Threshold:	X
Not Emitted:	Not reported
Percent Control Efficiency:	Not reported
Primary Control:	Not reported
Secondary Control:	Not reported
Emission Comment:	Not reported
Facility ID:	110037
Facility Name:	FPL LAUDERDALE POWER PLANT (PFL)
Facility Status:	A
Owner Name:	FLORIDA POWER & LIGHT COMPANY
Type:	Not reported
CO:	Not reported
NOX:	Not reported
PM10:	Not reported
SO2:	Not reported

FPL LAUDERDALE POWER PLANT (PFL) (Continued) **S107677546**

VOC:	Not reported
Facilitiy Office:	SEBR
Title V:	110037
EU Description:	Simple cycle combustion turbine electric generator (Unit 6A)
EU ID:	53
EU Status:	A
SCC:	20100201
Pollutant:	H162A
Annual Emission:	Not reported
Emission Method:	Not reported
Emission Factor:	Not reported
Emission Calculation:	Not reported
Below Threshold:	X
Not Emitted:	Not reported
Percent Control Efficiency:	Not reported
Primary Control:	Not reported
Secondary Control:	Not reported
Emission Comment:	Not reported

Facility ID:	110037
Facility Name:	FPL LAUDERDALE POWER PLANT (PFL)
Facility Status:	A
Owner Name:	FLORIDA POWER & LIGHT COMPANY
Type:	Not reported
CO:	Not reported
NOX:	Not reported
PM10:	Not reported
SO2:	Not reported
VOC:	Not reported
Facilitiy Office:	SEBR
Title V:	110037
EU Description:	Simple cycle combustion turbine electric generator (Unit 6A)
EU ID:	53
EU Status:	A
SCC:	20100201
Pollutant:	H157
Annual Emission:	Not reported
Emission Method:	Not reported
Emission Factor:	Not reported
Emission Calculation:	Not reported
Below Threshold:	X
Not Emitted:	Not reported
Percent Control Efficiency:	Not reported
Primary Control:	Not reported
Secondary Control:	Not reported
Emission Comment:	Not reported

Facility ID:	110037
Facility Name:	FPL LAUDERDALE POWER PLANT (PFL)
Facility Status:	A
Owner Name:	FLORIDA POWER & LIGHT COMPANY
Type:	Not reported
CO:	Not reported
NOX:	Not reported
PM10:	Not reported
SO2:	Not reported
VOC:	Not reported

FPL LAUDERDALE POWER PLANT (PFL) (Continued) **S107677546**

Facilitiy Office:	SEBR
Title V:	110037
EU Description:	Simple cycle combustion turbine electric generator (Unit 6A)
EU ID:	53
EU Status:	A
SCC:	20100201
Pollutant:	H133A
Annual Emission:	Not reported
Emission Method:	Not reported
Emission Factor:	Not reported
Emission Calculation:	Not reported
Below Threshold:	X
Not Emitted:	Not reported
Percent Control Efficiency:	Not reported
Primary Control:	Not reported
Secondary Control:	Not reported
Emission Comment:	Not reported

Facility ID:	110037
Facility Name:	FPL LAUDERDALE POWER PLANT (PFL)
Facility Status:	A
Owner Name:	FLORIDA POWER & LIGHT COMPANY
Type:	Not reported
CO:	Not reported
NOX:	Not reported
PM10:	Not reported
SO2:	Not reported
VOC:	Not reported
Facilitiy Office:	SEBR
Title V:	110037
EU Description:	Simple cycle combustion turbine electric generator (Unit 6A)
EU ID:	53
EU Status:	A
SCC:	20100201
Pollutant:	H026
Annual Emission:	Not reported
Emission Method:	Not reported
Emission Factor:	Not reported
Emission Calculation:	Not reported
Below Threshold:	X
Not Emitted:	Not reported
Percent Control Efficiency:	Not reported
Primary Control:	Not reported
Secondary Control:	Not reported
Emission Comment:	Not reported

Facility ID:	110037
Facility Name:	FPL LAUDERDALE POWER PLANT (PFL)
Facility Status:	A
Owner Name:	FLORIDA POWER & LIGHT COMPANY
Type:	Not reported
CO:	Not reported
NOX:	Not reported
PM10:	Not reported
SO2:	Not reported
VOC:	Not reported
Facilitiy Office:	SEBR

FPL LAUDERDALE POWER PLANT (PFL) (Continued) **S107677546**

Title V:	110037
EU Description:	Simple cycle combustion turbine electric generator (Unit 6A)
EU ID:	53
EU Status:	A
SCC:	20100201
Pollutant:	PB
Annual Emission:	Not reported
Emission Method:	Not reported
Emission Factor:	Not reported
Emission Calculation:	Not reported
Below Threshold:	X
Not Emitted:	Not reported
Percent Control Efficiency:	Not reported
Primary Control:	Not reported
Secondary Control:	Not reported
Emission Comment:	Not reported

Facility ID:	110037
Facility Name:	FPL LAUDERDALE POWER PLANT (PFL)
Facility Status:	A
Owner Name:	FLORIDA POWER & LIGHT COMPANY
Type:	Not reported
CO:	Not reported
NOX:	Not reported
PM10:	Not reported
SO2:	Not reported
VOC:	Not reported
Facilitiy Office:	SEBR
Title V:	110037
EU Description:	Simple cycle combustion turbine electric generator (Unit 6A)
EU ID:	53
EU Status:	A
SCC:	20100201
Pollutant:	HAPS
Annual Emission:	Not reported
Emission Method:	3B
Emission Factor:	Not reported
Emission Calculation:	Not reported
Below Threshold:	X
Not Emitted:	Not reported
Percent Control Efficiency:	Not reported
Primary Control:	Not reported
Secondary Control:	Not reported
Emission Comment:	Not reported

Facility ID:	110037
Facility Name:	FPL LAUDERDALE POWER PLANT (PFL)
Facility Status:	A
Owner Name:	FLORIDA POWER & LIGHT COMPANY
Type:	Not reported
CO:	Not reported
NOX:	Not reported
PM10:	Not reported
SO2:	Not reported
VOC:	Not reported
Facilitiy Office:	SEBR
Title V:	110037

FPL LAUDERDALE POWER PLANT (PFL) (Continued) **S107677546**

EU Description:	Simple cycle combustion turbine electric generator (Unit 6A)
EU ID:	53
EU Status:	A
SCC:	20100201
Pollutant:	PM
Annual Emission:	0.72903
Emission Method:	3B
Emission Factor:	Not reported
Emission Calculation:	Not reported
Below Threshold:	X
Not Emitted:	Not reported
Percent Control Efficiency:	Not reported
Primary Control:	Not reported
Secondary Control:	Not reported
Emission Comment:	Not reported
Facility ID:	110037
Facility Name:	FPL LAUDERDALE POWER PLANT (PFL)
Facility Status:	A
Owner Name:	FLORIDA POWER & LIGHT COMPANY
Type:	Not reported
CO:	Not reported
NOX:	Not reported
PM10:	Not reported
SO2:	Not reported
VOC:	Not reported
Facilitiy Office:	SEBR
Title V:	110037
EU Description:	Simple cycle combustion turbine electric generator (Unit 6A)
EU ID:	53
EU Status:	A
SCC:	20100201
Pollutant:	NOX
Annual Emission:	9.9
Emission Method:	1A
Emission Factor:	Not reported
Emission Calculation:	Annual Emissions (Tons/Year) 9.9 = NOX CEMS (tons) 9.9
Below Threshold:	Not reported
Not Emitted:	Not reported
Percent Control Efficiency:	Not reported
Primary Control:	Not reported
Secondary Control:	Not reported
Emission Comment:	Not reported
Facility ID:	110037
Facility Name:	FPL LAUDERDALE POWER PLANT (PFL)
Facility Status:	A
Owner Name:	FLORIDA POWER & LIGHT COMPANY
Type:	Not reported
CO:	Not reported
NOX:	Not reported
PM10:	Not reported
SO2:	Not reported
VOC:	Not reported
Facilitiy Office:	SEBR
Title V:	110037
EU Description:	Simple cycle combustion turbine electric generator (Unit 6A)

FPL LAUDERDALE POWER PLANT (PFL) (Continued) **S107677546**

EU ID:	53
EU Status:	A
SCC:	20100201
Pollutant:	H001
Annual Emission:	Not reported
Emission Method:	Not reported
Emission Factor:	Not reported
Emission Calculation:	Not reported
Below Threshold:	X
Not Emitted:	Not reported
Percent Control Efficiency:	Not reported
Primary Control:	Not reported
Secondary Control:	Not reported
Emission Comment:	Not reported
Facility ID:	110037
Facility Name:	FPL LAUDERDALE POWER PLANT (PFL)
Facility Status:	A
Owner Name:	FLORIDA POWER & LIGHT COMPANY
Type:	Not reported
CO:	Not reported
NOX:	Not reported
PM10:	Not reported
SO2:	Not reported
VOC:	Not reported
Facilitiy Office:	SEBR
Title V:	110037
EU Description:	Simple cycle combustion turbine electric generator (Unit 6A)
EU ID:	53
EU Status:	A
SCC:	20100201
Pollutant:	H006
Annual Emission:	Not reported
Emission Method:	Not reported
Emission Factor:	Not reported
Emission Calculation:	Not reported
Below Threshold:	X
Not Emitted:	Not reported
Percent Control Efficiency:	Not reported
Primary Control:	Not reported
Secondary Control:	Not reported
Emission Comment:	Not reported
Facility ID:	110037
Facility Name:	FPL LAUDERDALE POWER PLANT (PFL)
Facility Status:	A
Owner Name:	FLORIDA POWER & LIGHT COMPANY
Type:	Not reported
CO:	Not reported
NOX:	Not reported
PM10:	Not reported
SO2:	Not reported
VOC:	Not reported
Facilitiy Office:	SEBR
Title V:	110037
EU Description:	Simple cycle combustion turbine electric generator (Unit 6A)
EU ID:	53

FPL LAUDERDALE POWER PLANT (PFL) (Continued) **S107677546**

EU Status:	A
SCC:	20100201
Pollutant:	H186
Annual Emission:	Not reported
Emission Method:	Not reported
Emission Factor:	Not reported
Emission Calculation:	Not reported
Below Threshold:	X
Not Emitted:	Not reported
Percent Control Efficiency:	Not reported
Primary Control:	Not reported
Secondary Control:	Not reported
Emission Comment:	Not reported
Facility ID:	110037
Facility Name:	FPL LAUDERDALE POWER PLANT (PFL)
Facility Status:	A
Owner Name:	FLORIDA POWER & LIGHT COMPANY
Type:	Not reported
CO:	Not reported
NOX:	Not reported
PM10:	Not reported
SO2:	Not reported
VOC:	Not reported
Facilitiy Office:	SEBR
Title V:	110037
EU Description:	Simple cycle combustion turbine electric generator (Unit 6A)
EU ID:	53
EU Status:	A
SCC:	20100201
Pollutant:	H095
Annual Emission:	0.030274
Emission Method:	3B
Emission Factor:	Not reported
Emission Calculation:	Annual Emissions (Tons/Year) 0.030274 = Annual Process or Fuel Usage Rate (Million Cubic Feet Natural Gas Burned) 748.8 * Fuel Heat Content (mmBtu/Million Cubic Feet Natural Gas Burned) 1024.84 * FPL Like kind unit (lb/mmbtu) 0.0000789 / 2000
Below Threshold:	X
Not Emitted:	Not reported
Percent Control Efficiency:	Not reported
Primary Control:	Not reported
Secondary Control:	Not reported
Emission Comment:	Not reported
Facility ID:	110037
Facility Name:	FPL LAUDERDALE POWER PLANT (PFL)
Facility Status:	A
Owner Name:	FLORIDA POWER & LIGHT COMPANY
Type:	Not reported
CO:	Not reported
NOX:	Not reported
PM10:	Not reported
SO2:	Not reported
VOC:	Not reported
Facilitiy Office:	SEBR
Title V:	110037

FPL LAUDERDALE POWER PLANT (PFL) (Continued) **S107677546**

EU Description:	Simple cycle combustion turbine electric generator (Unit 6A)
EU ID:	53
EU Status:	A
SCC:	20100201
Pollutant:	VOC
Annual Emission:	0.07674
Emission Method:	3A
Emission Factor:	Not reported
Emission Calculation:	Annual Emissions (Tons/Year) 0.07674 = Annual Process or Fuel Usage Rate (Million Cubic Feet Natural Gas Burned) 748.8 * Fuel Heat Content (mmBtu/Million Cubic Feet Natural Gas Burned) 1024.84 * VOC initial stack test (lb / mmbtu) 0.0002 / 2000
Below Threshold:	X
Not Emitted:	Not reported
Percent Control Efficiency:	Not reported
Primary Control:	Not reported
Secondary Control:	Not reported
Emission Comment:	Not reported
Facility ID:	110037
Facility Name:	FPL LAUDERDALE POWER PLANT (PFL)
Facility Status:	A
Owner Name:	FLORIDA POWER & LIGHT COMPANY
Type:	Not reported
CO:	Not reported
NOX:	Not reported
PM10:	Not reported
SO2:	Not reported
VOC:	Not reported
Facilitiy Office:	SEBR
Title V:	110037
EU Description:	Simple cycle combustion turbine electric generator (Unit 6A)
EU ID:	53
EU Status:	A
SCC:	20100201
Pollutant:	CO
Annual Emission:	0.539743
Emission Method:	3A
Emission Factor:	Not reported
Emission Calculation:	Annual Emissions (Tons/Year) 0.539743 = Annual Process or Fuel Usage Rate (Million Cubic Feet Natural Gas Burned) 748.8 * Fuel Heat Content (mmBtu/Million Cubic Feet Natural Gas Burned) 1024.84 * CO average stack test (lb/mmbtu) 0.001406679 / 2000
Below Threshold:	X
Not Emitted:	Not reported
Percent Control Efficiency:	Not reported
Primary Control:	Not reported
Secondary Control:	Not reported
Emission Comment:	Not reported
Facility ID:	110037
Facility Name:	FPL LAUDERDALE POWER PLANT (PFL)
Facility Status:	A
Owner Name:	FLORIDA POWER & LIGHT COMPANY
Type:	Not reported
CO:	Not reported
NOX:	Not reported

FPL LAUDERDALE POWER PLANT (PFL) (Continued) **S107677546**

PM10:	Not reported
SO2:	Not reported
VOC:	Not reported
Facilitiy Office:	SEBR
Title V:	110037
EU Description:	Simple cycle combustion turbine electric generator (Unit 6A)
EU ID:	53
EU Status:	A
SCC:	20100201
Pollutant:	H085
Annual Emission:	Not reported
Emission Method:	Not reported
Emission Factor:	Not reported
Emission Calculation:	Not reported
Below Threshold:	X
Not Emitted:	Not reported
Percent Control Efficiency:	Not reported
Primary Control:	Not reported
Secondary Control:	Not reported
Emission Comment:	Not reported

Facility ID:	110037
Facility Name:	FPL LAUDERDALE POWER PLANT (PFL)
Facility Status:	A
Owner Name:	FLORIDA POWER & LIGHT COMPANY
Type:	Not reported
CO:	Not reported
NOX:	Not reported
PM10:	Not reported
SO2:	Not reported
VOC:	Not reported
Facilitiy Office:	SEBR
Title V:	110037
EU Description:	Simple cycle combustion turbine electric generator (Unit 6A)
EU ID:	53
EU Status:	A
SCC:	20100201
Pollutant:	SAM
Annual Emission:	0.220244
Emission Method:	3A
Emission Factor:	Not reported
Emission Calculation:	Not reported
Below Threshold:	X
Not Emitted:	Not reported
Percent Control Efficiency:	Not reported
Primary Control:	Not reported
Secondary Control:	Not reported
Emission Comment:	Not reported

Facility ID:	110037
Facility Name:	FPL LAUDERDALE POWER PLANT (PFL)
Facility Status:	A
Owner Name:	FLORIDA POWER & LIGHT COMPANY
Type:	Not reported
CO:	Not reported
NOX:	Not reported
PM10:	Not reported

FPL LAUDERDALE POWER PLANT (PFL) (Continued) **S107677546**

SO2:	Not reported
VOC:	Not reported
Facilitiy Office:	SEBR
Title V:	110037
EU Description:	Simple cycle combustion turbine electric generator (Unit 6A)
EU ID:	53
EU Status:	A
SCC:	20100201
Pollutant:	H027A
Annual Emission:	Not reported
Emission Method:	Not reported
Emission Factor:	Not reported
Emission Calculation:	Not reported
Below Threshold:	X
Not Emitted:	Not reported
Percent Control Efficiency:	Not reported
Primary Control:	Not reported
Secondary Control:	Not reported
Emission Comment:	Not reported

Facility ID:	110037
Facility Name:	FPL LAUDERDALE POWER PLANT (PFL)
Facility Status:	A
Owner Name:	FLORIDA POWER & LIGHT COMPANY
Type:	Not reported
CO:	Not reported
NOX:	Not reported
PM10:	Not reported
SO2:	Not reported
VOC:	Not reported
Facilitiy Office:	SEBR
Title V:	110037
EU Description:	Simple cycle combustion turbine electric generator (Unit 6A)
EU ID:	53
EU Status:	A
SCC:	20100201
Pollutant:	H015A
Annual Emission:	Not reported
Emission Method:	Not reported
Emission Factor:	Not reported
Emission Calculation:	Not reported
Below Threshold:	X
Not Emitted:	Not reported
Percent Control Efficiency:	Not reported
Primary Control:	Not reported
Secondary Control:	Not reported
Emission Comment:	Not reported

Facility ID:	110037
Facility Name:	FPL LAUDERDALE POWER PLANT (PFL)
Facility Status:	A
Owner Name:	FLORIDA POWER & LIGHT COMPANY
Type:	Not reported
CO:	Not reported
NOX:	Not reported
PM10:	Not reported
SO2:	Not reported

FPL LAUDERDALE POWER PLANT (PFL) (Continued) **S107677546**

VOC:	Not reported
Facilitiy Office:	SEBR
Title V:	110037
EU Description:	Simple cycle combustion turbine electric generator (Unit 6A)
EU ID:	53
EU Status:	A
SCC:	20100201
Pollutant:	SO2
Annual Emission:	0.1
Emission Method:	1A
Emission Factor:	Not reported
Emission Calculation:	Annual Emissions (Tons/Year) 0.1 = SO2 CEMS (tons) 0.1
Below Threshold:	X
Not Emitted:	Not reported
Percent Control Efficiency:	Not reported
Primary Control:	Not reported
Secondary Control:	Not reported
Emission Comment:	Not reported
Facility ID:	110037
Facility Name:	FPL LAUDERDALE POWER PLANT (PFL)
Facility Status:	A
Owner Name:	FLORIDA POWER & LIGHT COMPANY
Type:	Not reported
CO:	Not reported
NOX:	Not reported
PM10:	Not reported
SO2:	Not reported
VOC:	Not reported
Facilitiy Office:	SEBR
Title V:	110037
EU Description:	Simple cycle combustion turbine electric generator (Unit 6A)
EU ID:	53
EU Status:	A
SCC:	20100201
Pollutant:	PM10
Annual Emission:	0.72903
Emission Method:	3B
Emission Factor:	Not reported
Emission Calculation:	Annual Emissions (Tons/Year) 0.72903 = Annual Process or Fuel Usage Rate (Million Cubic Feet Natural Gas Burned) 748.8 * Fuel Heat Content (mmBtu/Million Cubic Feet Natural Gas Burned) 1024.84 * AP42 Section 3.1 emission factor (lb / mmbtu) 0.0019 / 2000
Below Threshold:	X
Not Emitted:	Not reported
Percent Control Efficiency:	Not reported
Primary Control:	Not reported
Secondary Control:	Not reported
Emission Comment:	Not reported
Facility ID:	110037
Facility Name:	FPL LAUDERDALE POWER PLANT (PFL)
Facility Status:	A
Owner Name:	FLORIDA POWER & LIGHT COMPANY
Type:	Not reported
CO:	Not reported
NOX:	Not reported

FPL LAUDERDALE POWER PLANT (PFL) (Continued) **S107677546**

PM10:	Not reported
SO2:	Not reported
VOC:	Not reported
Facilitiy Office:	SEBR
Title V:	110037
EU Description:	Simple cycle combustion turbine electric generator (Unit 6A)
EU ID:	53
EU Status:	A
SCC:	20100201
Pollutant:	H169
Annual Emission:	Not reported
Emission Method:	3B
Emission Factor:	Not reported
Emission Calculation:	Not reported
Below Threshold:	X
Not Emitted:	Not reported
Percent Control Efficiency:	Not reported
Primary Control:	Not reported
Secondary Control:	Not reported
Emission Comment:	Not reported

Facility ID:	110037
Facility Name:	FPL LAUDERDALE POWER PLANT (PFL)
Facility Status:	A
Owner Name:	FLORIDA POWER & LIGHT COMPANY
Type:	Not reported
CO:	Not reported
NOX:	Not reported
PM10:	Not reported
SO2:	Not reported
VOC:	Not reported
Facilitiy Office:	SEBR
Title V:	110037
EU Description:	Simple cycle combustion turbine electric generator (Unit 6A)
EU ID:	53
EU Status:	A
SCC:	20100201
Pollutant:	H114A
Annual Emission:	Not reported
Emission Method:	Not reported
Emission Factor:	Not reported
Emission Calculation:	Not reported
Below Threshold:	X
Not Emitted:	Not reported
Percent Control Efficiency:	Not reported
Primary Control:	Not reported
Secondary Control:	Not reported
Emission Comment:	Not reported

Facility ID:	110037
Facility Name:	FPL LAUDERDALE POWER PLANT (PFL)
Facility Status:	A
Owner Name:	FLORIDA POWER & LIGHT COMPANY
Type:	Not reported
CO:	Not reported
NOX:	Not reported
PM10:	Not reported

FPL LAUDERDALE POWER PLANT (PFL) (Continued) **S107677546**

SO2:	Not reported
VOC:	Not reported
Facilitiy Office:	SEBR
Title V:	110037
EU Description:	Simple cycle combustion turbine electric generator (Unit 6A)
EU ID:	53
EU Status:	A
SCC:	20100201
Pollutant:	H046A
Annual Emission:	Not reported
Emission Method:	Not reported
Emission Factor:	Not reported
Emission Calculation:	Not reported
Below Threshold:	X
Not Emitted:	Not reported
Percent Control Efficiency:	Not reported
Primary Control:	Not reported
Secondary Control:	Not reported
Emission Comment:	Not reported

Facility ID:	110037
Facility Name:	FPL LAUDERDALE POWER PLANT (PFL)
Facility Status:	A
Owner Name:	FLORIDA POWER & LIGHT COMPANY
Type:	Not reported
CO:	Not reported
NOX:	Not reported
PM10:	Not reported
SO2:	Not reported
VOC:	Not reported
Facilitiy Office:	SEBR
Title V:	110037
EU Description:	Circuit Breakers (Unit 6)
EU ID:	54
EU Status:	A
SCC:	31380001
Pollutant:	SF6
Annual Emission:	Not reported
Emission Method:	5
Emission Factor:	Not reported
Emission Calculation:	Not reported
Below Threshold:	X
Not Emitted:	Not reported
Percent Control Efficiency:	Not reported
Primary Control:	Not reported
Secondary Control:	Not reported
Emission Comment:	Not reported

Facility ID:	110037
Facility Name:	FPL LAUDERDALE POWER PLANT (PFL)
Facility Status:	A
Owner Name:	FLORIDA POWER & LIGHT COMPANY
Type:	Not reported
CO:	Not reported
NOX:	Not reported
PM10:	Not reported
SO2:	Not reported

FPL LAUDERDALE POWER PLANT (PFL) (Continued) **S107677546**

VOC:	Not reported
Facilitiy Office:	SEBR
Title V:	110037
EU Description:	Circuit Breakers (Unit 6)
EU ID:	54
EU Status:	A
SCC:	31380001
Pollutant:	CO2E
Annual Emission:	Not reported
Emission Method:	5
Emission Factor:	Not reported
Emission Calculation:	Not reported
Below Threshold:	X
Not Emitted:	Not reported
Percent Control Efficiency:	Not reported
Primary Control:	Not reported
Secondary Control:	Not reported
Emission Comment:	Not reported

Facility ID:	110037
Facility Name:	FPL LAUDERDALE POWER PLANT (PFL)
Facility Status:	A
Owner Name:	FLORIDA POWER & LIGHT COMPANY
Type:	Not reported
CO:	Not reported
NOX:	Not reported
PM10:	Not reported
SO2:	Not reported
VOC:	Not reported
Facilitiy Office:	SEBR
Title V:	110037
EU Description:	FUEL OIL STORAGE TANK NO. 3
EU ID:	28
EU Status:	A
SCC:	40301021
Pollutant:	VOC
Annual Emission:	0.003
Emission Method:	3B
Emission Factor:	Not reported
Emission Calculation:	Annual Emissions (Tons/Year) 0.003 = Tank calculations (tons) 0.003
Below Threshold:	Not reported
Not Emitted:	Not reported
Percent Control Efficiency:	Not reported
Primary Control:	Not reported
Secondary Control:	Not reported
Emission Comment:	Not reported

Facility ID:	110037
Facility Name:	FPL LAUDERDALE POWER PLANT (PFL)
Facility Status:	A
Owner Name:	FLORIDA POWER & LIGHT COMPANY
Type:	Not reported
CO:	Not reported
NOX:	Not reported
PM10:	Not reported
SO2:	Not reported
VOC:	Not reported

FPL LAUDERDALE POWER PLANT (PFL) (Continued) **S107677546**

Facilitiy Office:	SEBR
Title V:	110037
EU Description:	TWO 42 MW EXISTING COMBUSTION TURBINES
EU ID:	3
EU Status:	A
SCC:	20100101
Pollutant:	PM
Annual Emission:	7.1e-005
Emission Method:	3B
Emission Factor:	Not reported
Emission Calculation:	Annual Emissions (Tons/Year) 7.1E-05 = Annual Process or Fuel Usage Rate (1000 Gallons Distillate Oil (Diesel) Burned) 0.252 * WebFire factor for PM Filterable (lbs / mmbtu) 0.0043 * Fuel Heat Content (mmBtu/1000 Gallons Distillate Oil (Diesel) Burned) 131.83 / 2000
Below Threshold:	X
Not Emitted:	Not reported
Percent Control Efficiency:	Not reported
Primary Control:	Not reported
Secondary Control:	Not reported
Emission Comment:	Not reported
Facility ID:	110037
Facility Name:	FPL LAUDERDALE POWER PLANT (PFL)
Facility Status:	A
Owner Name:	FLORIDA POWER & LIGHT COMPANY
Type:	Not reported
CO:	Not reported
NOX:	Not reported
PM10:	Not reported
SO2:	Not reported
VOC:	Not reported
Facilitiy Office:	SEBR
Title V:	110037
EU Description:	TWO 42 MW EXISTING COMBUSTION TURBINES
EU ID:	3
EU Status:	A
SCC:	20100101
Pollutant:	PM10
Annual Emission:	6.9e-005
Emission Method:	3B
Emission Factor:	Not reported
Emission Calculation:	Annual Emissions (Tons/Year) 6.9E-05 = Annual Process or Fuel Usage Rate (1000 Gallons Distillate Oil (Diesel) Burned) 0.252 * Webfire factor for PM10 - Filterable (lbs / mmbtu) 0.00413 * Fuel Heat Content (mmBtu/1000 Gallons Distillate Oil (Diesel) Burned) 131.83 / 2000
Below Threshold:	X
Not Emitted:	Not reported
Percent Control Efficiency:	Not reported
Primary Control:	Not reported
Secondary Control:	Not reported
Emission Comment:	Not reported
Facility ID:	110037
Facility Name:	FPL LAUDERDALE POWER PLANT (PFL)
Facility Status:	A
Owner Name:	FLORIDA POWER & LIGHT COMPANY
Type:	Not reported

FPL LAUDERDALE POWER PLANT (PFL) (Continued) **S107677546**

CO:	Not reported
NOX:	Not reported
PM10:	Not reported
SO2:	Not reported
VOC:	Not reported
Facilitiy Office:	SEBR
Title V:	110037
EU Description:	Simple cycle combustion turbine electric generator (Unit 6B)
EU ID:	46
EU Status:	A
SCC:	20100201
Pollutant:	CO
Annual Emission:	0.629045
Emission Method:	3A
Emission Factor:	Not reported
Emission Calculation:	Annual Emissions (Tons/Year) 0.629045 = Annual Process or Fuel Usage Rate (Million Cubic Feet Natural Gas Burned) 551.5 * Fuel Heat Content (mmBtu/Million Cubic Feet Natural Gas Burned) 857.6 * CO stack test (lb / mmbtu) 5-yr avg 0.00266 / 2000
Below Threshold:	X
Not Emitted:	Not reported
Percent Control Efficiency:	Not reported
Primary Control:	Not reported
Secondary Control:	Not reported
Emission Comment:	Not reported

Facility ID:	110037
Facility Name:	FPL LAUDERDALE POWER PLANT (PFL)
Facility Status:	A
Owner Name:	FLORIDA POWER & LIGHT COMPANY
Type:	Not reported
CO:	Not reported
NOX:	Not reported
PM10:	Not reported
SO2:	Not reported
VOC:	Not reported
Facilitiy Office:	SEBR
Title V:	110037
EU Description:	Simple cycle combustion turbine electric generator (Unit 6B)
EU ID:	46
EU Status:	A
SCC:	20100201
Pollutant:	VOC
Annual Emission:	0.093647
Emission Method:	3B
Emission Factor:	Not reported
Emission Calculation:	Annual Emissions (Tons/Year) 0.093647 = Annual Process or Fuel Usage Rate (Million Cubic Feet Natural Gas Burned) 551.5 * Fuel Heat Content (mmBtu/Million Cubic Feet Natural Gas Burned) 857.6 * Total VOC HAPS with FPL Formaldehyde (lb / mmbtu) 0.000396 / 2000
Below Threshold:	X
Not Emitted:	Not reported
Percent Control Efficiency:	Not reported
Primary Control:	Not reported
Secondary Control:	Not reported
Emission Comment:	Not reported

FPL LAUDERDALE POWER PLANT (PFL) (Continued) **S107677546**

Facility ID:	110037
Facility Name:	FPL LAUDERDALE POWER PLANT (PFL)
Facility Status:	A
Owner Name:	FLORIDA POWER & LIGHT COMPANY
Type:	Not reported
CO:	Not reported
NOX:	Not reported
PM10:	Not reported
SO2:	Not reported
VOC:	Not reported
Facilitiy Office:	SEBR
Title V:	110037
EU Description:	Simple cycle combustion turbine electric generator (Unit 6B)
EU ID:	46
EU Status:	A
SCC:	20100201
Pollutant:	PM10
Annual Emission:	0.449318
Emission Method:	3B
Emission Factor:	Not reported
Emission Calculation:	Annual Emissions (Tons/Year) 0.449318 = Annual Process or Fuel Usage Rate (Million Cubic Feet Natural Gas Burned) 551.5 * Fuel Heat Content (mmBtu/Million Cubic Feet Natural Gas Burned) 857.6 * AP42 Section 3.1 emission factor (lb / mmbtu) 0.0019 / 2000
Below Threshold:	X
Not Emitted:	Not reported
Percent Control Efficiency:	Not reported
Primary Control:	Not reported
Secondary Control:	Not reported
Emission Comment:	Not reported

Facility ID:	110037
Facility Name:	FPL LAUDERDALE POWER PLANT (PFL)
Facility Status:	A
Owner Name:	FLORIDA POWER & LIGHT COMPANY
Type:	Not reported
CO:	Not reported
NOX:	Not reported
PM10:	Not reported
SO2:	Not reported
VOC:	Not reported
Facilitiy Office:	SEBR
Title V:	110037
EU Description:	Simple cycle combustion turbine electric generator (Unit 6B)
EU ID:	46
EU Status:	A
SCC:	20100201
Pollutant:	CO2E
Annual Emission:	27692.49
Emission Method:	3B
Emission Factor:	Not reported
Emission Calculation:	Annual Emissions (Tons/Year) 27692.49 = PFL GHG 2021 report (short tons) 27692.49
Below Threshold:	Not reported
Not Emitted:	Not reported
Percent Control Efficiency:	Not reported
Primary Control:	Not reported

FPL LAUDERDALE POWER PLANT (PFL) (Continued) **S107677546**

Secondary Control:	Not reported
Emission Comment:	Not reported
Facility ID:	110037
Facility Name:	FPL LAUDERDALE POWER PLANT (PFL)
Facility Status:	A
Owner Name:	FLORIDA POWER & LIGHT COMPANY
Type:	Not reported
CO:	Not reported
NOX:	Not reported
PM10:	Not reported
SO2:	Not reported
VOC:	Not reported
Facilitiy Office:	SEBR
Title V:	110037
EU Description:	Simple cycle combustion turbine electric generator (Unit 6B)
EU ID:	46
EU Status:	A
SCC:	20100101
Pollutant:	CO2E
Annual Emission:	270.02
Emission Method:	3B
Emission Factor:	Not reported
Emission Calculation:	Annual Emissions (Tons/Year) 270.02 = PFL GHG 2021 report (short tons) 270.02
Below Threshold:	Not reported
Not Emitted:	Not reported
Percent Control Efficiency:	Not reported
Primary Control:	Not reported
Secondary Control:	Not reported
Emission Comment:	Not reported
Facility ID:	110037
Facility Name:	FPL LAUDERDALE POWER PLANT (PFL)
Facility Status:	A
Owner Name:	FLORIDA POWER & LIGHT COMPANY
Type:	Not reported
CO:	Not reported
NOX:	Not reported
PM10:	Not reported
SO2:	Not reported
VOC:	Not reported
Facilitiy Office:	SEBR
Title V:	110037
EU Description:	TWO 42 MW EXISTING COMBUSTION TURBINES
EU ID:	3
EU Status:	A
SCC:	20100101
Pollutant:	VOC
Annual Emission:	0
Emission Method:	3A
Emission Factor:	Not reported
Emission Calculation:	Annual Emissions (Tons/Year) 0 = VOC (lb / mmBtu) from stack test conducted on 8 / 21 / 15 on GT11 0.00002362 * Annual Process or Fuel Usage Rate (1000 Gallons Distillate Oil (Diesel) Burned) 0.252 * Fuel Heat Content (mmBtu/1000 Gallons Distillate Oil (Diesel) Burned) 131.83 / 2000

FPL LAUDERDALE POWER PLANT (PFL) (Continued) **S107677546**

Below Threshold:	X
Not Emitted:	Not reported
Percent Control Efficiency:	Not reported
Primary Control:	Not reported
Secondary Control:	Not reported
Emission Comment:	Not reported
Facility ID:	110037
Facility Name:	FPL LAUDERDALE POWER PLANT (PFL)
Facility Status:	A
Owner Name:	FLORIDA POWER & LIGHT COMPANY
Type:	Not reported
CO:	Not reported
NOX:	Not reported
PM10:	Not reported
SO2:	Not reported
VOC:	Not reported
Facilitiy Office:	SEBR
Title V:	110037
EU Description:	Simple cycle combustion turbine electric generator (Unit 6B)
EU ID:	46
EU Status:	A
SCC:	20100201
Pollutant:	HAPS
Annual Emission:	0.093647
Emission Method:	3A
Emission Factor:	Not reported
Emission Calculation:	Annual Emissions (Tons/Year) 0.093647 = Annual Process or Fuel Usage Rate (Million Cubic Feet Natural Gas Burned) 551.5 * Fuel Heat Content (mmBtu/Million Cubic Feet Natural Gas Burned) 857.6 * FDEP HAPS factor + FPL Formaldehyde factor (lb / mmbtu) 0.000396 / 2000
Below Threshold:	X
Not Emitted:	Not reported
Percent Control Efficiency:	Not reported
Primary Control:	Not reported
Secondary Control:	Not reported
Emission Comment:	Not reported
Facility ID:	110037
Facility Name:	FPL LAUDERDALE POWER PLANT (PFL)
Facility Status:	A
Owner Name:	FLORIDA POWER & LIGHT COMPANY
Type:	Not reported
CO:	Not reported
NOX:	Not reported
PM10:	Not reported
SO2:	Not reported
VOC:	Not reported
Facilitiy Office:	SEBR
Title V:	110037
EU Description:	Simple cycle combustion turbine electric generator (Unit 6B)
EU ID:	46
EU Status:	A
SCC:	20100201
Pollutant:	H095
Annual Emission:	0.018659
Emission Method:	3B

FPL LAUDERDALE POWER PLANT (PFL) (Continued) **S107677546**

Emission Factor:	Not reported
Emission Calculation:	Annual Emissions (Tons/Year) 0.018659 = Annual Process or Fuel Usage Rate (Million Cubic Feet Natural Gas Burned) 551.5 * Fuel Heat Content (mmBtu/Million Cubic Feet Natural Gas Burned) 857.6 * FPL Like Kind unit (lb / mmbtu) 0.0000789 / 2000
Below Threshold:	X
Not Emitted:	Not reported
Percent Control Efficiency:	Not reported
Primary Control:	Not reported
Secondary Control:	Not reported
Emission Comment:	Not reported
Facility ID:	110037
Facility Name:	FPL LAUDERDALE POWER PLANT (PFL)
Facility Status:	A
Owner Name:	FLORIDA POWER & LIGHT COMPANY
Type:	Not reported
CO:	Not reported
NOX:	Not reported
PM10:	Not reported
SO2:	Not reported
VOC:	Not reported
Facilitiy Office:	SEBR
Title V:	110037
EU Description:	Simple cycle combustion turbine electric generator (Unit 6B)
EU ID:	46
EU Status:	A
SCC:	20100201
Pollutant:	H169
Annual Emission:	0.030743
Emission Method:	3B
Emission Factor:	Not reported
Emission Calculation:	Annual Emissions (Tons/Year) 0.030743 = Annual Process or Fuel Usage Rate (Million Cubic Feet Natural Gas Burned) 551.5 * Fuel Heat Content (mmBtu/Million Cubic Feet Natural Gas Burned) 857.6 * AP42 Factor 0.00013 / 2000
Below Threshold:	X
Not Emitted:	Not reported
Percent Control Efficiency:	Not reported
Primary Control:	Not reported
Secondary Control:	Not reported
Emission Comment:	Not reported
Facility ID:	110037
Facility Name:	FPL LAUDERDALE POWER PLANT (PFL)
Facility Status:	A
Owner Name:	FLORIDA POWER & LIGHT COMPANY
Type:	Not reported
CO:	Not reported
NOX:	Not reported
PM10:	Not reported
SO2:	Not reported
VOC:	Not reported
Facilitiy Office:	SEBR
Title V:	110037
EU Description:	Simple cycle combustion turbine electric generator (Unit 6C)
EU ID:	47

FPL LAUDERDALE POWER PLANT (PFL) (Continued) **S107677546**

EU Status:	A
SCC:	20100101
Pollutant:	NOX
Annual Emission:	0.2
Emission Method:	1A
Emission Factor:	Not reported
Emission Calculation:	Annual Emissions (Tons/Year) 0.2 = NOX CEMS (tons) 0.2
Below Threshold:	X
Not Emitted:	Not reported
Percent Control Efficiency:	Not reported
Primary Control:	Not reported
Secondary Control:	Not reported
Emission Comment:	Not reported
Facility ID:	110037
Facility Name:	FPL LAUDERDALE POWER PLANT (PFL)
Facility Status:	A
Owner Name:	FLORIDA POWER & LIGHT COMPANY
Type:	Not reported
CO:	Not reported
NOX:	Not reported
PM10:	Not reported
SO2:	Not reported
VOC:	Not reported
Facilitiy Office:	SEBR
Title V:	110037
EU Description:	Simple cycle combustion turbine electric generator (Unit 6C)
EU ID:	47
EU Status:	A
SCC:	20100101
Pollutant:	SO2
Annual Emission:	0
Emission Method:	1A
Emission Factor:	Not reported
Emission Calculation:	Annual Emissions (Tons/Year) 0 = SO2 CEMS (tons) 0
Below Threshold:	X
Not Emitted:	Not reported
Percent Control Efficiency:	Not reported
Primary Control:	Not reported
Secondary Control:	Not reported
Emission Comment:	Not reported
Facility ID:	110037
Facility Name:	FPL LAUDERDALE POWER PLANT (PFL)
Facility Status:	A
Owner Name:	FLORIDA POWER & LIGHT COMPANY
Type:	Not reported
CO:	Not reported
NOX:	Not reported
PM10:	Not reported
SO2:	Not reported
VOC:	Not reported
Facilitiy Office:	SEBR
Title V:	110037
EU Description:	Simple cycle combustion turbine electric generator (Unit 6D)
EU ID:	48
EU Status:	A

FPL LAUDERDALE POWER PLANT (PFL) (Continued) **S107677546**

SCC:	20100201
Pollutant:	SO2
Annual Emission:	0.3
Emission Method:	1A
Emission Factor:	Not reported
Emission Calculation:	Annual Emissions (Tons/Year) 0.3 = SO2 CEMS (tons) 0.3
Below Threshold:	X
Not Emitted:	Not reported
Percent Control Efficiency:	Not reported
Primary Control:	Not reported
Secondary Control:	Not reported
Emission Comment:	Not reported
Facility ID:	110037
Facility Name:	FPL LAUDERDALE POWER PLANT (PFL)
Facility Status:	A
Owner Name:	FLORIDA POWER & LIGHT COMPANY
Type:	Not reported
CO:	Not reported
NOX:	Not reported
PM10:	Not reported
SO2:	Not reported
VOC:	Not reported
Facilitiy Office:	SEBR
Title V:	110037
EU Description:	Simple cycle combustion turbine electric generator (Unit 6D)
EU ID:	48
EU Status:	A
SCC:	20100201
Pollutant:	PM10
Annual Emission:	1.054888
Emission Method:	3B
Emission Factor:	Not reported
Emission Calculation:	Annual Emissions (Tons/Year) 1.054888 = Annual Process or Fuel Usage Rate (Million Cubic Feet Natural Gas Burned) 1226.7 * Fuel Heat Content (mmBtu/Million Cubic Feet Natural Gas Burned) 905.2 * AP42 section 3.1 emission factor (lb / mmbtu) 0.0019 / 2000
Below Threshold:	X
Not Emitted:	Not reported
Percent Control Efficiency:	Not reported
Primary Control:	Not reported
Secondary Control:	Not reported
Emission Comment:	Not reported
Facility ID:	110037
Facility Name:	FPL LAUDERDALE POWER PLANT (PFL)
Facility Status:	A
Owner Name:	FLORIDA POWER & LIGHT COMPANY
Type:	Not reported
CO:	Not reported
NOX:	Not reported
PM10:	Not reported
SO2:	Not reported
VOC:	Not reported
Facilitiy Office:	SEBR
Title V:	110037
EU Description:	Simple cycle combustion turbine electric generator (Unit 6C)

FPL LAUDERDALE POWER PLANT (PFL) (Continued) **S107677546**

EU ID:	47
EU Status:	A
SCC:	20100201
Pollutant:	H169
Annual Emission:	0.059392
Emission Method:	3B
Emission Factor:	Not reported
Emission Calculation:	Annual Emissions (Tons/Year) 0.059392 = Annual Process or Fuel Usage Rate (Million Cubic Feet Natural Gas Burned) 1022.4 * Fuel Heat Content (mmBtu/Million Cubic Feet Natural Gas Burned) 893.7 * AP42 Emission factor (lb / mmbtu) 0.00013 / 2000
Below Threshold:	X
Not Emitted:	Not reported
Percent Control Efficiency:	Not reported
Primary Control:	Not reported
Secondary Control:	Not reported
Emission Comment:	Not reported
Facility ID:	110037
Facility Name:	FPL LAUDERDALE POWER PLANT (PFL)
Facility Status:	A
Owner Name:	FLORIDA POWER & LIGHT COMPANY
Type:	Not reported
CO:	Not reported
NOX:	Not reported
PM10:	Not reported
SO2:	Not reported
VOC:	Not reported
Facilitiy Office:	SEBR
Title V:	110037
EU Description:	Simple cycle combustion turbine electric generator (Unit 6C)
EU ID:	47
EU Status:	A
SCC:	20100101
Pollutant:	CO
Annual Emission:	0.001494
Emission Method:	3A
Emission Factor:	Not reported
Emission Calculation:	Annual Emissions (Tons/Year) 0.001494 = Annual Process or Fuel Usage Rate (1000 Gallons Distillate Oil (Diesel) Burned) 20.1 * Fuel Heat Content (mmBtu/1000 Gallons Distillate Oil (Diesel) Burned) 136.7 * CO Stack test (lb / mmbtu) 0.001087761 / 2000
Below Threshold:	X
Not Emitted:	Not reported
Percent Control Efficiency:	Not reported
Primary Control:	Not reported
Secondary Control:	Not reported
Emission Comment:	Not reported
Facility ID:	110037
Facility Name:	FPL LAUDERDALE POWER PLANT (PFL)
Facility Status:	A
Owner Name:	FLORIDA POWER & LIGHT COMPANY
Type:	Not reported
CO:	Not reported
NOX:	Not reported
PM10:	Not reported

FPL LAUDERDALE POWER PLANT (PFL) (Continued) **S107677546**

SO2:	Not reported
VOC:	Not reported
Facilitiy Office:	SEBR
Title V:	110037
EU Description:	Simple cycle combustion turbine electric generator (Unit 6C)
EU ID:	47
EU Status:	A
SCC:	20100101
Pollutant:	VOC
Annual Emission:	0.000121
Emission Method:	3A
Emission Factor:	Not reported
Emission Calculation:	Annual Emissions (Tons/Year) 0.000121 = Annual Process or Fuel Usage Rate (1000 Gallons Distillate Oil (Diesel) Burned) 20.1 * Fuel Heat Content (mmBtu/1000 Gallons Distillate Oil (Diesel) Burned) 136.7 * Initial stack test 12 / 2 / 2016 (lb / mmbtu) 0.00008824 / 2000
Below Threshold:	X
Not Emitted:	Not reported
Percent Control Efficiency:	Not reported
Primary Control:	Not reported
Secondary Control:	Not reported
Emission Comment:	Not reported
Facility ID:	110037
Facility Name:	FPL LAUDERDALE POWER PLANT (PFL)
Facility Status:	A
Owner Name:	FLORIDA POWER & LIGHT COMPANY
Type:	Not reported
CO:	Not reported
NOX:	Not reported
PM10:	Not reported
SO2:	Not reported
VOC:	Not reported
Facilitiy Office:	SEBR
Title V:	110037
EU Description:	Simple cycle combustion turbine electric generator (Unit 6D)
EU ID:	48
EU Status:	A
SCC:	20100201
Pollutant:	CO
Annual Emission:	1.732238
Emission Method:	3A
Emission Factor:	Not reported
Emission Calculation:	Annual Emissions (Tons/Year) 1.732238 = Annual Process or Fuel Usage Rate (Million Cubic Feet Natural Gas Burned) 1226.7 * Fuel Heat Content (mmBtu/Million Cubic Feet Natural Gas Burned) 905.2 * CO stack test (lb / mmbtu) 0.00312 / 2000
Below Threshold:	X
Not Emitted:	Not reported
Percent Control Efficiency:	Not reported
Primary Control:	Not reported
Secondary Control:	Not reported
Emission Comment:	Not reported
Facility ID:	110037
Facility Name:	FPL LAUDERDALE POWER PLANT (PFL)
Facility Status:	A

FPL LAUDERDALE POWER PLANT (PFL) (Continued) **S107677546**

Owner Name:	FLORIDA POWER & LIGHT COMPANY
Type:	Not reported
CO:	Not reported
NOX:	Not reported
PM10:	Not reported
SO2:	Not reported
VOC:	Not reported
Facilitiy Office:	SEBR
Title V:	110037
EU Description:	Simple cycle combustion turbine electric generator (Unit 6D)
EU ID:	48
EU Status:	A
SCC:	20100201
Pollutant:	NOX
Annual Emission:	16.1
Emission Method:	1A
Emission Factor:	Not reported
Emission Calculation:	Annual Emissions (Tons/Year) 16.1 = NOX CEMS (tons) 16.1
Below Threshold:	Not reported
Not Emitted:	Not reported
Percent Control Efficiency:	Not reported
Primary Control:	Not reported
Secondary Control:	Not reported
Emission Comment:	Not reported

Facility ID:	110037
Facility Name:	FPL LAUDERDALE POWER PLANT (PFL)
Facility Status:	A
Owner Name:	FLORIDA POWER & LIGHT COMPANY
Type:	Not reported
CO:	Not reported
NOX:	Not reported
PM10:	Not reported
SO2:	Not reported
VOC:	Not reported
Facilitiy Office:	SEBR
Title V:	110037
EU Description:	Simple cycle combustion turbine electric generator (Unit 6D)
EU ID:	48
EU Status:	A
SCC:	20100201
Pollutant:	CO2E
Annual Emission:	65009.17
Emission Method:	3B
Emission Factor:	Not reported
Emission Calculation:	Annual Emissions (Tons/Year) 65009.17 = PFL GHG Report (tons) 65009.17
Below Threshold:	Not reported
Not Emitted:	Not reported
Percent Control Efficiency:	Not reported
Primary Control:	Not reported
Secondary Control:	Not reported
Emission Comment:	Not reported

Facility ID:	110037
Facility Name:	FPL LAUDERDALE POWER PLANT (PFL)
Facility Status:	A
Owner Name:	FLORIDA POWER & LIGHT COMPANY

FPL LAUDERDALE POWER PLANT (PFL) (Continued) **S107677546**

Type:	Not reported
CO:	Not reported
NOX:	Not reported
PM10:	Not reported
SO2:	Not reported
VOC:	Not reported
Facilitiy Office:	SEBR
Title V:	110037
EU Description:	Simple cycle combustion turbine electric generator (Unit 6D)
EU ID:	48
EU Status:	A
SCC:	20100101
Pollutant:	CO
Annual Emission:	0.021229
Emission Method:	3A
Emission Factor:	Not reported
Emission Calculation:	Annual Emissions (Tons/Year) 0.021229 = Annual Process or Fuel Usage Rate (1000 Gallons Distillate Oil (Diesel) Burned) 41.3 * Fuel Heat Content (mmBtu/1000 Gallons Distillate Oil (Diesel) Burned) 136.4 * Stack Test (lb / mmbtu) 0.007537 / 2000
Below Threshold:	X
Not Emitted:	Not reported
Percent Control Efficiency:	Not reported
Primary Control:	Not reported
Secondary Control:	Not reported
Emission Comment:	Not reported
Facility ID:	110037
Facility Name:	FPL LAUDERDALE POWER PLANT (PFL)
Facility Status:	A
Owner Name:	FLORIDA POWER & LIGHT COMPANY
Type:	Not reported
CO:	Not reported
NOX:	Not reported
PM10:	Not reported
SO2:	Not reported
VOC:	Not reported
Facilitiy Office:	SEBR
Title V:	110037
EU Description:	Simple cycle combustion turbine electric generator (Unit 6E)
EU ID:	49
EU Status:	A
SCC:	20100101
Pollutant:	CO2E
Annual Emission:	292.15
Emission Method:	3B
Emission Factor:	Not reported
Emission Calculation:	Annual Emissions (Tons/Year) 292.15 = PFL GHG 2020 report (tons) 292.15
Below Threshold:	Not reported
Not Emitted:	Not reported
Percent Control Efficiency:	Not reported
Primary Control:	Not reported
Secondary Control:	Not reported
Emission Comment:	Not reported
Facility ID:	110037

FPL LAUDERDALE POWER PLANT (PFL) (Continued) **S107677546**

Facility Name:	FPL LAUDERDALE POWER PLANT (PFL)
Facility Status:	A
Owner Name:	FLORIDA POWER & LIGHT COMPANY
Type:	Not reported
CO:	Not reported
NOX:	Not reported
PM10:	Not reported
SO2:	Not reported
VOC:	Not reported
Facilitiy Office:	SEBR
Title V:	110037
EU Description:	Simple cycle combustion turbine electric generator (Unit 6E)
EU ID:	49
EU Status:	A
SCC:	20100101
Pollutant:	PM2.5
Annual Emission:	0.006914
Emission Method:	3B
Emission Factor:	Not reported
Emission Calculation:	Annual Emissions (Tons/Year) 0.006914 = Annual Process or Fuel Usage Rate (1000 Gallons Distillate Oil (Diesel) Burned) 26.1 * Fuel Heat Content (mmBtu/1000 Gallons Distillate Oil (Diesel) Burned) 136.9 * AP42 section 3.1 emission factor (lb / mmbtu) 0.00387 / 2000
Below Threshold:	X
Not Emitted:	Not reported
Percent Control Efficiency:	Not reported
Primary Control:	Not reported
Secondary Control:	Not reported
Emission Comment:	Not reported

Facility ID:	110037
Facility Name:	FPL LAUDERDALE POWER PLANT (PFL)
Facility Status:	A
Owner Name:	FLORIDA POWER & LIGHT COMPANY
Type:	Not reported
CO:	Not reported
NOX:	Not reported
PM10:	Not reported
SO2:	Not reported
VOC:	Not reported
Facilitiy Office:	SEBR
Title V:	110037
EU Description:	Simple cycle combustion turbine electric generator (Unit 6E)
EU ID:	49
EU Status:	A
SCC:	20100201
Pollutant:	VOC
Annual Emission:	0.16782
Emission Method:	3A
Emission Factor:	Not reported
Emission Calculation:	Annual Emissions (Tons/Year) 0.16782 = Annual Process or Fuel Usage Rate (Million Cubic Feet Natural Gas Burned) 964.8 * Fuel Heat Content (mmBtu/Million Cubic Feet Natural Gas Burned) 878.5 * Total VOC HAPS with FPL Formaldehyde (lb / mmbtu) 0.000396 / 2000
Below Threshold:	X
Not Emitted:	Not reported
Percent Control Efficiency:	Not reported

FPL LAUDERDALE POWER PLANT (PFL) (Continued) **S107677546**

Primary Control:	Not reported
Secondary Control:	Not reported
Emission Comment:	Not reported
Facility ID:	110037
Facility Name:	FPL LAUDERDALE POWER PLANT (PFL)
Facility Status:	A
Owner Name:	FLORIDA POWER & LIGHT COMPANY
Type:	Not reported
CO:	Not reported
NOX:	Not reported
PM10:	Not reported
SO2:	Not reported
VOC:	Not reported
Facilitiy Office:	SEBR
Title V:	110037
EU Description:	One Nominal 160 HP Emergency Fire Pump Engine
EU ID:	51
EU Status:	A
SCC:	20100102
Pollutant:	SO2
Annual Emission:	Not reported
Emission Method:	Not reported
Emission Factor:	Not reported
Emission Calculation:	Not reported
Below Threshold:	Not reported
Not Emitted:	X
Percent Control Efficiency:	Not reported
Primary Control:	Not reported
Secondary Control:	Not reported
Emission Comment:	Not reported
Facility ID:	110037
Facility Name:	FPL LAUDERDALE POWER PLANT (PFL)
Facility Status:	A
Owner Name:	FLORIDA POWER & LIGHT COMPANY
Type:	Not reported
CO:	Not reported
NOX:	Not reported
PM10:	Not reported
SO2:	Not reported
VOC:	Not reported
Facilitiy Office:	SEBR
Title V:	110037
EU Description:	Simple cycle combustion turbine electric generator (Unit 6A)
EU ID:	53
EU Status:	A
SCC:	20100201
Pollutant:	SO2
Annual Emission:	0
Emission Method:	1A
Emission Factor:	Not reported
Emission Calculation:	Annual Emissions (Tons/Year) 0 = SO2 CEMS (tons) 0
Below Threshold:	X
Not Emitted:	Not reported
Percent Control Efficiency:	Not reported
Primary Control:	Not reported

FPL LAUDERDALE POWER PLANT (PFL) (Continued) **S107677546**

Secondary Control:	Not reported
Emission Comment:	Not reported
Facility ID:	110037
Facility Name:	FPL LAUDERDALE POWER PLANT (PFL)
Facility Status:	A
Owner Name:	FLORIDA POWER & LIGHT COMPANY
Type:	Not reported
CO:	Not reported
NOX:	Not reported
PM10:	Not reported
SO2:	Not reported
VOC:	Not reported
Facilitiy Office:	SEBR
Title V:	110037
EU Description:	Simple cycle combustion turbine electric generator (Unit 6A)
EU ID:	53
EU Status:	A
SCC:	20100201
Pollutant:	PM2.5
Annual Emission:	0.376279
Emission Method:	3B
Emission Factor:	Not reported
Emission Calculation:	Annual Emissions (Tons/Year) 0.376279 = Annual Process or Fuel Usage Rate (Million Cubic Feet Natural Gas Burned) 459.6 * Fuel Heat Content (mmBtu/Million Cubic Feet Natural Gas Burned) 861.8 * AP42 Section 3.1 emission factor (lb / mmbtu) 0.0019 / 2000
Below Threshold:	X
Not Emitted:	Not reported
Percent Control Efficiency:	Not reported
Primary Control:	Not reported
Secondary Control:	Not reported
Emission Comment:	Not reported
Facility ID:	110037
Facility Name:	FPL LAUDERDALE POWER PLANT (PFL)
Facility Status:	A
Owner Name:	FLORIDA POWER & LIGHT COMPANY
Type:	Not reported
CO:	Not reported
NOX:	Not reported
PM10:	Not reported
SO2:	Not reported
VOC:	Not reported
Facilitiy Office:	SEBR
Title V:	110037
EU Description:	Simple cycle combustion turbine electric generator (Unit 6A)
EU ID:	53
EU Status:	A
SCC:	20100101
Pollutant:	PM2.5
Annual Emission:	0.007985
Emission Method:	3B
Emission Factor:	Not reported
Emission Calculation:	Annual Emissions (Tons/Year) 0.007985 = Annual Process or Fuel Usage Rate (1000 Gallons Distillate Oil (Diesel) Burned) 30.1 * Fuel Heat Content (mmBtu/1000 Gallons Distillate Oil (Diesel) Burned) 137.1 *

FPL LAUDERDALE POWER PLANT (PFL) (Continued) **S107677546**

	AP42 Section 3.1 emission factor (lb / mmbtu) 0.00387 / 2000
Below Threshold:	X
Not Emitted:	Not reported
Percent Control Efficiency:	Not reported
Primary Control:	Not reported
Secondary Control:	Not reported
Emission Comment:	Not reported
Facility ID:	110037
Facility Name:	FPL LAUDERDALE POWER PLANT (PFL)
Facility Status:	A
Owner Name:	FLORIDA POWER & LIGHT COMPANY
Type:	Not reported
CO:	Not reported
NOX:	Not reported
PM10:	Not reported
SO2:	Not reported
VOC:	Not reported
Facilitiy Office:	SEBR
Title V:	110037
EU Description:	Two Small Hurricane Hardening Program Emergency Generators
EU ID:	45
EU Status:	A
SCC:	20201001
Pollutant:	CO
Annual Emission:	0.000619
Emission Method:	3B
Emission Factor:	Not reported
Emission Calculation:	Annual Emissions (Tons/Year) 0.000619 = Annual Process or Fuel Usage Rate (1000 Gallons Liquified Petroleum Gas (LPG) Burned) 0.0096 * Emission Factor from DEP's Oracle Database for SCC 2 - 02 - 010 - 01 (lbs / kgal propane) 129 / 2000
Below Threshold:	X
Not Emitted:	Not reported
Percent Control Efficiency:	Not reported
Primary Control:	Not reported
Secondary Control:	Not reported
Emission Comment:	Not reported
Facility ID:	110037
Facility Name:	FPL LAUDERDALE POWER PLANT (PFL)
Facility Status:	A
Owner Name:	FLORIDA POWER & LIGHT COMPANY
Type:	Not reported
CO:	Not reported
NOX:	Not reported
PM10:	Not reported
SO2:	Not reported
VOC:	Not reported
Facilitiy Office:	SEBR
Title V:	110037
EU Description:	Two Small Hurricane Hardening Program Emergency Generators
EU ID:	45
EU Status:	A
SCC:	20201001
Pollutant:	NOX
Annual Emission:	0.000667

FPL LAUDERDALE POWER PLANT (PFL) (Continued) **S107677546**

Emission Method:	3B
Emission Factor:	Not reported
Emission Calculation:	Annual Emissions (Tons/Year) 0.000667 = Annual Process or Fuel Usage Rate (1000 Gallons Liquified Petroleum Gas (LPG) Burned) 0.0096 * Emission Factor from DEP's Oracle Database for SCC 2 - 02 - 010 - 01 (lbs / kgal propane) 139 / 2000
Below Threshold:	X
Not Emitted:	Not reported
Percent Control Efficiency:	Not reported
Primary Control:	Not reported
Secondary Control:	Not reported
Emission Comment:	Not reported
Facility ID:	110037
Facility Name:	FPL LAUDERDALE POWER PLANT (PFL)
Facility Status:	A
Owner Name:	FLORIDA POWER & LIGHT COMPANY
Type:	Not reported
CO:	Not reported
NOX:	Not reported
PM10:	Not reported
SO2:	Not reported
VOC:	Not reported
Facilitiy Office:	SEBR
Title V:	110037
EU Description:	FUEL OIL STORAGE TANK NO. 3
EU ID:	28
EU Status:	A
SCC:	40301019
Pollutant:	VOC
Annual Emission:	0.4215
Emission Method:	5
Emission Factor:	Not reported
Emission Calculation:	Annual Emissions (Tons/Year) 0.4215 = Tanks calculations (tons) 0.4215
Below Threshold:	X
Not Emitted:	Not reported
Percent Control Efficiency:	Not reported
Primary Control:	Not reported
Secondary Control:	Not reported
Emission Comment:	Not reported
Facility ID:	110037
Facility Name:	FPL LAUDERDALE POWER PLANT (PFL)
Facility Status:	A
Owner Name:	FLORIDA POWER & LIGHT COMPANY
Type:	Not reported
CO:	Not reported
NOX:	Not reported
PM10:	Not reported
SO2:	Not reported
VOC:	Not reported
Facilitiy Office:	SEBR
Title V:	110037
EU Description:	TWO 42 MW EXISTING COMBUSTION TURBINES
EU ID:	3
EU Status:	A
SCC:	20100201

FPL LAUDERDALE POWER PLANT (PFL) (Continued) **S107677546**

Pollutant:	CO
Annual Emission:	0.082533
Emission Method:	3B
Emission Factor:	Not reported
Emission Calculation:	Annual Emissions (Tons/Year) 0.082533 = Annual Process or Fuel Usage Rate (Million Cubic Feet Natural Gas Burned) 2.013 * Fuel Heat Content (mmBtu/Million Cubic Feet Natural Gas Burned) 1000 * CO Factor from Webfire (lbs / MMBTU) 0.082 / 2000
Below Threshold:	Not reported
Not Emitted:	Not reported
Percent Control Efficiency:	Not reported
Primary Control:	Not reported
Secondary Control:	Not reported
Emission Comment:	Not reported
Facility ID:	110037
Facility Name:	FPL LAUDERDALE POWER PLANT (PFL)
Facility Status:	A
Owner Name:	FLORIDA POWER & LIGHT COMPANY
Type:	Not reported
CO:	Not reported
NOX:	Not reported
PM10:	Not reported
SO2:	Not reported
VOC:	Not reported
Facilitiy Office:	SEBR
Title V:	110037
EU Description:	Simple cycle combustion turbine electric generator (Unit 6B)
EU ID:	46
EU Status:	A
SCC:	20100101
Pollutant:	SAM
Annual Emission:	0.000262
Emission Method:	3A
Emission Factor:	Not reported
Emission Calculation:	Annual Emissions (Tons/Year) 0.000262 = Annual Process or Fuel Usage Rate (1000 Gallons Distillate Oil (Diesel) Burned) 24.2 * Fuel Heat Content (mmBtu/1000 Gallons Distillate Oil (Diesel) Burned) 136.4 * Emission Factor from permit application GE data (lb / mmbtu) 0.000159 / 2000
Below Threshold:	X
Not Emitted:	Not reported
Percent Control Efficiency:	Not reported
Primary Control:	Not reported
Secondary Control:	Not reported
Emission Comment:	Not reported
Facility ID:	110037
Facility Name:	FPL LAUDERDALE POWER PLANT (PFL)
Facility Status:	A
Owner Name:	FLORIDA POWER & LIGHT COMPANY
Type:	Not reported
CO:	Not reported
NOX:	Not reported
PM10:	Not reported
SO2:	Not reported
VOC:	Not reported

FPL LAUDERDALE POWER PLANT (PFL) (Continued) **S107677546**

Facilitiy Office:	SEBR
Title V:	110037
EU Description:	Simple cycle combustion turbine electric generator (Unit 6B)
EU ID:	46
EU Status:	A
SCC:	20100101
Pollutant:	H085
Annual Emission:	Not reported
Emission Method:	Not reported
Emission Factor:	Not reported
Emission Calculation:	Not reported
Below Threshold:	Not reported
Not Emitted:	X
Percent Control Efficiency:	Not reported
Primary Control:	Not reported
Secondary Control:	Not reported
Emission Comment:	Not reported
Facility ID:	110037
Facility Name:	FPL LAUDERDALE POWER PLANT (PFL)
Facility Status:	A
Owner Name:	FLORIDA POWER & LIGHT COMPANY
Type:	Not reported
CO:	Not reported
NOX:	Not reported
PM10:	Not reported
SO2:	Not reported
VOC:	Not reported
Facilitiy Office:	SEBR
Title V:	110037
EU Description:	Simple cycle combustion turbine electric generator (Unit 6D)
EU ID:	48
EU Status:	A
SCC:	20100101
Pollutant:	SAM
Annual Emission:	0.000448
Emission Method:	3A
Emission Factor:	Not reported
Emission Calculation:	Annual Emissions (Tons/Year) 0.000448 = Annual Process or Fuel Usage Rate (1000 Gallons Distillate Oil (Diesel) Burned) 41.3 * Fuel Heat Content (mmBtu/1000 Gallons Distillate Oil (Diesel) Burned) 136.4 * Emission Factor from permit application GE data (lb / mmbtu) 0.000159 / 2000
Below Threshold:	X
Not Emitted:	Not reported
Percent Control Efficiency:	Not reported
Primary Control:	Not reported
Secondary Control:	Not reported
Emission Comment:	Not reported
Facility ID:	110037
Facility Name:	FPL LAUDERDALE POWER PLANT (PFL)
Facility Status:	A
Owner Name:	FLORIDA POWER & LIGHT COMPANY
Type:	Not reported
CO:	Not reported
NOX:	Not reported

FPL LAUDERDALE POWER PLANT (PFL) (Continued) **S107677546**

PM10:	Not reported
SO2:	Not reported
VOC:	Not reported
Facilitiy Office:	SEBR
Title V:	110037
EU Description:	Simple cycle combustion turbine electric generator (Unit 6E)
EU ID:	49
EU Status:	A
SCC:	20100201
Pollutant:	HAPS
Annual Emission:	0.16782
Emission Method:	3B
Emission Factor:	Not reported
Emission Calculation:	Annual Emissions (Tons/Year) 0.16782 = Annual Process or Fuel Usage Rate (Million Cubic Feet Natural Gas Burned) 964.8 * Fuel Heat Content (mmBtu/Million Cubic Feet Natural Gas Burned) 878.5 * FDEP HAPS + FPL Formaldehyde factor (lb / mmbtu) 0.000396 / 2000
Below Threshold:	X
Not Emitted:	Not reported
Percent Control Efficiency:	Not reported
Primary Control:	Not reported
Secondary Control:	Not reported
Emission Comment:	Not reported
Facility ID:	110037
Facility Name:	FPL LAUDERDALE POWER PLANT (PFL)
Facility Status:	A
Owner Name:	FLORIDA POWER & LIGHT COMPANY
Type:	Not reported
CO:	Not reported
NOX:	Not reported
PM10:	Not reported
SO2:	Not reported
VOC:	Not reported
Facilitiy Office:	SEBR
Title V:	110037
EU Description:	One Nominal 160 HP Emergency Fire Pump Engine
EU ID:	51
EU Status:	A
SCC:	20200102
Pollutant:	VOC
Annual Emission:	0.000616
Emission Method:	3B
Emission Factor:	Not reported
Emission Calculation:	Annual Emissions (Tons/Year) 0.000616 = Annual Process or Fuel Usage Rate (1000 Gallons Distillate Oil (Diesel) Burned) 0.025 * Emission factor (lb / kgal) 49.3 / 2000
Below Threshold:	X
Not Emitted:	Not reported
Percent Control Efficiency:	Not reported
Primary Control:	Not reported
Secondary Control:	Not reported
Emission Comment:	Not reported
Facility ID:	110037
Facility Name:	FPL LAUDERDALE POWER PLANT (PFL)
Facility Status:	A

FPL LAUDERDALE POWER PLANT (PFL) (Continued) **S107677546**

Owner Name:	FLORIDA POWER & LIGHT COMPANY
Type:	Not reported
CO:	Not reported
NOX:	Not reported
PM10:	Not reported
SO2:	Not reported
VOC:	Not reported
Facilitiy Office:	SEBR
Title V:	110037
EU Description:	One Nominal 160 HP Emergency Fire Pump Engine
EU ID:	51
EU Status:	A
SCC:	20200102
Pollutant:	PM10
Annual Emission:	3.9e-005
Emission Method:	3A
Emission Factor:	Not reported
Emission Calculation:	Annual Emissions (Tons/Year) 3.9E-05 = Total Annual Operation (Hours/Year) 1 * EPA Certified engine (g / hp - hr) 0.22 * Rating (HP) 160 / Conversion (g / lb) 453.592 / 2000
Below Threshold:	X
Not Emitted:	Not reported
Percent Control Efficiency:	Not reported
Primary Control:	Not reported
Secondary Control:	Not reported
Emission Comment:	Not reported
Facility ID:	110037
Facility Name:	FPL LAUDERDALE POWER PLANT (PFL)
Facility Status:	A
Owner Name:	FLORIDA POWER & LIGHT COMPANY
Type:	Not reported
CO:	Not reported
NOX:	Not reported
PM10:	Not reported
SO2:	Not reported
VOC:	Not reported
Facilitiy Office:	SEBR
Title V:	110037
EU Description:	Simple cycle combustion turbine electric generator (Unit 6A)
EU ID:	53
EU Status:	A
SCC:	20100201
Pollutant:	H169
Annual Emission:	0.025745
Emission Method:	3B
Emission Factor:	Not reported
Emission Calculation:	Annual Emissions (Tons/Year) 0.025745 = Annual Process or Fuel Usage Rate (Million Cubic Feet Natural Gas Burned) 459.6 * Fuel Heat Content (mmBtu/Million Cubic Feet Natural Gas Burned) 861.8 * AP42 Emission Factor (lb / mmbtu) 0.00013 / 2000
Below Threshold:	X
Not Emitted:	Not reported
Percent Control Efficiency:	Not reported
Primary Control:	Not reported
Secondary Control:	Not reported
Emission Comment:	Not reported

FPL LAUDERDALE POWER PLANT (PFL) (Continued) **S107677546**

Facility ID:	110037
Facility Name:	FPL LAUDERDALE POWER PLANT (PFL)
Facility Status:	A
Owner Name:	FLORIDA POWER & LIGHT COMPANY
Type:	Not reported
CO:	Not reported
NOX:	Not reported
PM10:	Not reported
SO2:	Not reported
VOC:	Not reported
Facilitiy Office:	SEBR
Title V:	110037
EU Description:	Circuit Breakers (Unit 6)
EU ID:	54
EU Status:	A
SCC:	31380001
Pollutant:	SF6
Annual Emission:	Not reported
Emission Method:	5
Emission Factor:	Not reported
Emission Calculation:	Not reported
Below Threshold:	X
Not Emitted:	Not reported
Percent Control Efficiency:	Not reported
Primary Control:	Not reported
Secondary Control:	Not reported
Emission Comment:	Not reported

Facility ID:	110037
Facility Name:	FPL LAUDERDALE POWER PLANT (PFL)
Facility Status:	A
Owner Name:	FLORIDA POWER & LIGHT COMPANY
Type:	Not reported
CO:	Not reported
NOX:	Not reported
PM10:	Not reported
SO2:	Not reported
VOC:	Not reported
Facilitiy Office:	SEBR
Title V:	110037
EU Description:	Circuit Breakers (Unit 6)
EU ID:	54
EU Status:	A
SCC:	31380001
Pollutant:	CO2E
Annual Emission:	Not reported
Emission Method:	5
Emission Factor:	Not reported
Emission Calculation:	Not reported
Below Threshold:	X
Not Emitted:	Not reported
Percent Control Efficiency:	Not reported
Primary Control:	Not reported
Secondary Control:	Not reported
Emission Comment:	Not reported

Facility ID:	110037

FPL LAUDERDALE POWER PLANT (PFL) (Continued) **S107677546**

Facility Name:	FPL LAUDERDALE POWER PLANT (PFL)
Facility Status:	A
Owner Name:	FLORIDA POWER & LIGHT COMPANY
Type:	Not reported
CO:	Not reported
NOX:	Not reported
PM10:	Not reported
SO2:	Not reported
VOC:	Not reported
Facilitiy Office:	SEBR
Title V:	110037
EU Description:	Simple cycle combustion turbine electric generator (Unit 6E)
EU ID:	49
EU Status:	A
SCC:	20100101
Pollutant:	VOC
Annual Emission:	0.000158
Emission Method:	3A
Emission Factor:	Not reported
Emission Calculation:	Annual Emissions (Tons/Year) 0.000158 = Annual Process or Fuel Usage Rate (1000 Gallons Distillate Oil (Diesel) Burned) 26.1 * Fuel Heat Content (mmBtu/1000 Gallons Distillate Oil (Diesel) Burned) 136.9 * stack test (lb / mmbtu) 0.00008844 / 2000
Below Threshold:	X
Not Emitted:	Not reported
Percent Control Efficiency:	Not reported
Primary Control:	Not reported
Secondary Control:	Not reported
Emission Comment:	Not reported

Facility ID:	110037
Facility Name:	FPL LAUDERDALE POWER PLANT (PFL)
Facility Status:	A
Owner Name:	FLORIDA POWER & LIGHT COMPANY
Type:	Not reported
CO:	Not reported
NOX:	Not reported
PM10:	Not reported
SO2:	Not reported
VOC:	Not reported
Facilitiy Office:	SEBR
Title V:	110037
EU Description:	Simple cycle combustion turbine electric generator (Unit 6E)
EU ID:	49
EU Status:	A
SCC:	20100101
Pollutant:	PM
Annual Emission:	0.007682
Emission Method:	3B
Emission Factor:	Not reported
Emission Calculation:	Annual Emissions (Tons/Year) 0.007682 = Annual Process or Fuel Usage Rate (1000 Gallons Distillate Oil (Diesel) Burned) 26.1 * Fuel Heat Content (mmBtu/1000 Gallons Distillate Oil (Diesel) Burned) 136.9 * AP42 section 3.1 emission factor (lb / mmbtu) 0.0043 / 2000
Below Threshold:	X
Not Emitted:	Not reported
Percent Control Efficiency:	Not reported

FPL LAUDERDALE POWER PLANT (PFL) (Continued) **S107677546**

Primary Control:	Not reported
Secondary Control:	Not reported
Emission Comment:	Not reported
Facility ID:	110037
Facility Name:	FPL LAUDERDALE POWER PLANT (PFL)
Facility Status:	A
Owner Name:	FLORIDA POWER & LIGHT COMPANY
Type:	Not reported
CO:	Not reported
NOX:	Not reported
PM10:	Not reported
SO2:	Not reported
VOC:	Not reported
Facilitiy Office:	SEBR
Title V:	110037
EU Description:	Simple cycle combustion turbine electric generator (Unit 6E)
EU ID:	49
EU Status:	A
SCC:	20100101
Pollutant:	PM10
Annual Emission:	0.007378
Emission Method:	3B
Emission Factor:	Not reported
Emission Calculation:	Annual Emissions (Tons/Year) 0.007378 = Annual Process or Fuel Usage Rate (1000 Gallons Distillate Oil (Diesel) Burned) 26.1 * Fuel Heat Content (mmBtu/1000 Gallons Distillate Oil (Diesel) Burned) 136.9 * AP42 Section 3.1 emission factor (lb / mmbtu) 0.00413 / 2000
Below Threshold:	X
Not Emitted:	Not reported
Percent Control Efficiency:	Not reported
Primary Control:	Not reported
Secondary Control:	Not reported
Emission Comment:	Not reported
Facility ID:	110037
Facility Name:	FPL LAUDERDALE POWER PLANT (PFL)
Facility Status:	A
Owner Name:	FLORIDA POWER & LIGHT COMPANY
Type:	Not reported
CO:	Not reported
NOX:	Not reported
PM10:	Not reported
SO2:	Not reported
VOC:	Not reported
Facilitiy Office:	SEBR
Title V:	110037
EU Description:	Simple cycle combustion turbine electric generator (Unit 6A)
EU ID:	53
EU Status:	A
SCC:	20100101
Pollutant:	PM
Annual Emission:	0.008872
Emission Method:	3B
Emission Factor:	Not reported
Emission Calculation:	Annual Emissions (Tons/Year) 0.008872 = Annual Process or Fuel Usage Rate (1000 Gallons Distillate Oil (Diesel) Burned) 30.1 * Fuel Heat

FPL LAUDERDALE POWER PLANT (PFL) (Continued) **S107677546**

	Content (mmBtu/1000 Gallons Distillate Oil (Diesel) Burned) 137.1 * AP42 Section 3.1 emission factor (lb / mmbtu) 0.0043 / 2000
Below Threshold:	X
Not Emitted:	Not reported
Percent Control Efficiency:	Not reported
Primary Control:	Not reported
Secondary Control:	Not reported
Emission Comment:	Not reported
Facility ID:	110037
Facility Name:	FPL LAUDERDALE POWER PLANT (PFL)
Facility Status:	A
Owner Name:	FLORIDA POWER & LIGHT COMPANY
Type:	Not reported
CO:	Not reported
NOX:	Not reported
PM10:	Not reported
SO2:	Not reported
VOC:	Not reported
Facilitiy Office:	SEBR
Title V:	110037
EU Description:	Simple cycle combustion turbine electric generator (Unit 6A)
EU ID:	53
EU Status:	A
SCC:	20100101
Pollutant:	VOC
Annual Emission:	0.000184
Emission Method:	3A
Emission Factor:	Not reported
Emission Calculation:	Annual Emissions (Tons/Year) 0.000184 = Annual Process or Fuel Usage Rate (1000 Gallons Distillate Oil (Diesel) Burned) 30.1 * Fuel Heat Content (mmBtu/1000 Gallons Distillate Oil (Diesel) Burned) 137.1 * Initial stack test 2 / 28 / 2017 (lb / mmbtu) 0.00008915 / 2000
Below Threshold:	X
Not Emitted:	Not reported
Percent Control Efficiency:	Not reported
Primary Control:	Not reported
Secondary Control:	Not reported
Emission Comment:	Not reported
Facility ID:	110037
Facility Name:	FPL LAUDERDALE POWER PLANT (PFL)
Facility Status:	A
Owner Name:	FLORIDA POWER & LIGHT COMPANY
Type:	Not reported
CO:	Not reported
NOX:	Not reported
PM10:	Not reported
SO2:	Not reported
VOC:	Not reported
Facilitiy Office:	SEBR
Title V:	110037
EU Description:	FUEL OIL STORAGE TANK NO. 2
EU ID:	27
EU Status:	A
SCC:	40301019
Pollutant:	VOC

FPL LAUDERDALE POWER PLANT (PFL) (Continued) **S107677546**

Annual Emission:	0.2513
Emission Method:	5
Emission Factor:	Not reported
Emission Calculation:	Annual Emissions (Tons/Year) 0.2513 = Tanks calculations (tons) 0.2513
Below Threshold:	Not reported
Not Emitted:	Not reported
Percent Control Efficiency:	Not reported
Primary Control:	Not reported
Secondary Control:	Not reported
Emission Comment:	Not reported

Facility ID:	110037
Facility Name:	FPL LAUDERDALE POWER PLANT (PFL)
Facility Status:	A
Owner Name:	FLORIDA POWER & LIGHT COMPANY
Type:	Not reported
CO:	Not reported
NOX:	Not reported
PM10:	Not reported
SO2:	Not reported
VOC:	Not reported
Facilitiy Office:	SEBR
Title V:	110037
EU Description:	Simple cycle combustion turbine electric generator (Unit 6B)
EU ID:	46
EU Status:	A
SCC:	20100201
Pollutant:	SO2
Annual Emission:	0.1
Emission Method:	1A
Emission Factor:	Not reported
Emission Calculation:	Annual Emissions (Tons/Year) 0.1 = SO2 CEMS (tons) 0.1
Below Threshold:	X
Not Emitted:	Not reported
Percent Control Efficiency:	Not reported
Primary Control:	Not reported
Secondary Control:	Not reported
Emission Comment:	Not reported

Facility ID:	110037
Facility Name:	FPL LAUDERDALE POWER PLANT (PFL)
Facility Status:	A
Owner Name:	FLORIDA POWER & LIGHT COMPANY
Type:	Not reported
CO:	Not reported
NOX:	Not reported
PM10:	Not reported
SO2:	Not reported
VOC:	Not reported
Facilitiy Office:	SEBR
Title V:	110037
EU Description:	Simple cycle combustion turbine electric generator (Unit 6B)
EU ID:	46
EU Status:	A
SCC:	20100101
Pollutant:	NOX
Annual Emission:	0.1

FPL LAUDERDALE POWER PLANT (PFL) (Continued) **S107677546**

Emission Method:	1A
Emission Factor:	Not reported
Emission Calculation:	Annual Emissions (Tons/Year) 0.1 = NOX CEMS (tons) 0.1
Below Threshold:	X
Not Emitted:	Not reported
Percent Control Efficiency:	Not reported
Primary Control:	Not reported
Secondary Control:	Not reported
Emission Comment:	Not reported
Facility ID:	110037
Facility Name:	FPL LAUDERDALE POWER PLANT (PFL)
Facility Status:	A
Owner Name:	FLORIDA POWER & LIGHT COMPANY
Type:	Not reported
CO:	Not reported
NOX:	Not reported
PM10:	Not reported
SO2:	Not reported
VOC:	Not reported
Facilitiy Office:	SEBR
Title V:	110037
EU Description:	Simple cycle combustion turbine electric generator (Unit 6D)
EU ID:	48
EU Status:	A
SCC:	20100101
Pollutant:	CO2E
Annual Emission:	460.87
Emission Method:	3B
Emission Factor:	Not reported
Emission Calculation:	Annual Emissions (Tons/Year) 460.87 = PFL GHG report (tons) 460.87
Below Threshold:	Not reported
Not Emitted:	Not reported
Percent Control Efficiency:	Not reported
Primary Control:	Not reported
Secondary Control:	Not reported
Emission Comment:	Not reported
Facility ID:	110037
Facility Name:	FPL LAUDERDALE POWER PLANT (PFL)
Facility Status:	A
Owner Name:	FLORIDA POWER & LIGHT COMPANY
Type:	Not reported
CO:	Not reported
NOX:	Not reported
PM10:	Not reported
SO2:	Not reported
VOC:	Not reported
Facilitiy Office:	SEBR
Title V:	110037
EU Description:	Simple cycle combustion turbine electric generator (Unit 6E)
EU ID:	49
EU Status:	A
SCC:	20100101
Pollutant:	PB
Annual Emission:	Not reported
Emission Method:	Not reported

FPL LAUDERDALE POWER PLANT (PFL) (Continued) **S107677546**

Emission Factor:	Not reported
Emission Calculation:	Not reported
Below Threshold:	X
Not Emitted:	Not reported
Percent Control Efficiency:	Not reported
Primary Control:	Not reported
Secondary Control:	Not reported
Emission Comment:	Not reported
Facility ID:	110037
Facility Name:	FPL LAUDERDALE POWER PLANT (PFL)
Facility Status:	A
Owner Name:	FLORIDA POWER & LIGHT COMPANY
Type:	Not reported
CO:	Not reported
NOX:	Not reported
PM10:	Not reported
SO2:	Not reported
VOC:	Not reported
Facilitiy Office:	SEBR
Title V:	110037
EU Description:	Simple cycle combustion turbine electric generator (Unit 6E)
EU ID:	49
EU Status:	A
SCC:	20100201
Pollutant:	CO
Annual Emission:	1.029806
Emission Method:	3A
Emission Factor:	Not reported
Emission Calculation:	Annual Emissions (Tons/Year) 1.029806 = Annual Process or Fuel Usage Rate (Million Cubic Feet Natural Gas Burned) 964.8 * Fuel Heat Content (mmBtu/Million Cubic Feet Natural Gas Burned) 878.5 * Stack Test (lb / mmbtu) 0.00243 / 2000
Below Threshold:	X
Not Emitted:	Not reported
Percent Control Efficiency:	Not reported
Primary Control:	Not reported
Secondary Control:	Not reported
Emission Comment:	Not reported
Facility ID:	110037
Facility Name:	FPL LAUDERDALE POWER PLANT (PFL)
Facility Status:	A
Owner Name:	FLORIDA POWER & LIGHT COMPANY
Type:	Not reported
CO:	Not reported
NOX:	Not reported
PM10:	Not reported
SO2:	Not reported
VOC:	Not reported
Facilitiy Office:	SEBR
Title V:	110037
EU Description:	One Nominal 160 HP Emergency Fire Pump Engine
EU ID:	51
EU Status:	A
SCC:	20100102
Pollutant:	PM

FPL LAUDERDALE POWER PLANT (PFL) (Continued) **S107677546**

Annual Emission:	Not reported
Emission Method:	Not reported
Emission Factor:	Not reported
Emission Calculation:	Not reported
Below Threshold:	Not reported
Not Emitted:	X
Percent Control Efficiency:	Not reported
Primary Control:	Not reported
Secondary Control:	Not reported
Emission Comment:	Not reported
Facility ID:	110037
Facility Name:	FPL LAUDERDALE POWER PLANT (PFL)
Facility Status:	A
Owner Name:	FLORIDA POWER & LIGHT COMPANY
Type:	Not reported
CO:	Not reported
NOX:	Not reported
PM10:	Not reported
SO2:	Not reported
VOC:	Not reported
Facilitiy Office:	SEBR
Title V:	110037
EU Description:	Simple cycle combustion turbine electric generator (Unit 6A)
EU ID:	53
EU Status:	A
SCC:	20100201
Pollutant:	VOC
Annual Emission:	0.078424
Emission Method:	3A
Emission Factor:	Not reported
Emission Calculation:	Annual Emissions (Tons/Year) 0.078424 = Annual Process or Fuel Usage Rate (Million Cubic Feet Natural Gas Burned) 459.6 * Fuel Heat Content (mmBtu/Million Cubic Feet Natural Gas Burned) 861.8 * Total VOC HAPS with FPL Formaldehyde (lb / mmbtu) 0.000396 / 2000
Below Threshold:	X
Not Emitted:	Not reported
Percent Control Efficiency:	Not reported
Primary Control:	Not reported
Secondary Control:	Not reported
Emission Comment:	Not reported
Facility ID:	110037
Facility Name:	FPL LAUDERDALE POWER PLANT (PFL)
Facility Status:	A
Owner Name:	FLORIDA POWER & LIGHT COMPANY
Type:	Not reported
CO:	Not reported
NOX:	Not reported
PM10:	Not reported
SO2:	Not reported
VOC:	Not reported
Facilitiy Office:	SEBR
Title V:	110037
EU Description:	TWO 42 MW EXISTING COMBUSTION TURBINES
EU ID:	3
EU Status:	A

FPL LAUDERDALE POWER PLANT (PFL) (Continued) **S107677546**

SCC:	20100201
Pollutant:	NOX
Annual Emission:	0.345733
Emission Method:	3A
Emission Factor:	Not reported
Emission Calculation:	Annual Emissions (Tons/Year) 0.345733 = NOx monitoring plan emission rate (lb / mmbtu) 0.3435 * Annual Process or Fuel Usage Rate (Million Cubic Feet Natural Gas Burned) 2.013 * Fuel Heat Content (mmBtu/Million Cubic Feet Natural Gas Burned) 1000 / 2000
Below Threshold:	Not reported
Not Emitted:	Not reported
Percent Control Efficiency:	Not reported
Primary Control:	Not reported
Secondary Control:	Not reported
Emission Comment:	Not reported
Facility ID:	110037
Facility Name:	FPL LAUDERDALE POWER PLANT (PFL)
Facility Status:	A
Owner Name:	FLORIDA POWER & LIGHT COMPANY
Type:	Not reported
CO:	Not reported
NOX:	Not reported
PM10:	Not reported
SO2:	Not reported
VOC:	Not reported
Facilitiy Office:	SEBR
Title V:	110037
EU Description:	TWO 42 MW EXISTING COMBUSTION TURBINES
EU ID:	3
EU Status:	A
SCC:	20100101
Pollutant:	CO
Annual Emission:	5.5e-005
Emission Method:	3B
Emission Factor:	Not reported
Emission Calculation:	Annual Emissions (Tons/Year) 5.5E-05 = Webfire Factor for CO - oil firing (lbs / mmbtu) 0.0033 * Annual Process or Fuel Usage Rate (1000 Gallons Distillate Oil (Diesel) Burned) 0.252 * Fuel Heat Content (mmBtu/1000 Gallons Distillate Oil (Diesel) Burned) 131.83 / 2000
Below Threshold:	X
Not Emitted:	Not reported
Percent Control Efficiency:	Not reported
Primary Control:	Not reported
Secondary Control:	Not reported
Emission Comment:	Not reported
Facility ID:	110037
Facility Name:	FPL LAUDERDALE POWER PLANT (PFL)
Facility Status:	A
Owner Name:	FLORIDA POWER & LIGHT COMPANY
Type:	Not reported
CO:	Not reported
NOX:	Not reported
PM10:	Not reported
SO2:	Not reported
VOC:	Not reported

FPL LAUDERDALE POWER PLANT (PFL) (Continued) **S107677546**

Facilitiy Office:	SEBR
Title V:	110037
EU Description:	TWO 42 MW EXISTING COMBUSTION TURBINES
EU ID:	3
EU Status:	A
SCC:	20100101
Pollutant:	PB
Annual Emission:	0
Emission Method:	3B
Emission Factor:	Not reported
Emission Calculation:	Annual Emissions (Tons/Year) 0 = AP - 42 Table 3.1 - 5 Emission Factor (lbs / mmbtu) 0.000014 * Annual Process or Fuel Usage Rate (1000 Gallons Distillate Oil (Diesel) Burned) 0.252 * Fuel Heat Content (mmBtu/1000 Gallons Distillate Oil (Diesel) Burned) 131.83 / 2000
Below Threshold:	X
Not Emitted:	Not reported
Percent Control Efficiency:	Not reported
Primary Control:	Not reported
Secondary Control:	Not reported
Emission Comment:	Not reported

Facility ID:	110037
Facility Name:	FPL LAUDERDALE POWER PLANT (PFL)
Facility Status:	A
Owner Name:	FLORIDA POWER & LIGHT COMPANY
Type:	Not reported
CO:	Not reported
NOX:	Not reported
PM10:	Not reported
SO2:	Not reported
VOC:	Not reported
Facilitiy Office:	SEBR
Title V:	110037
EU Description:	Simple cycle combustion turbine electric generator (Unit 6B)
EU ID:	46
EU Status:	A
SCC:	20100101
Pollutant:	PB
Annual Emission:	Not reported
Emission Method:	Not reported
Emission Factor:	Not reported
Emission Calculation:	Not reported
Below Threshold:	X
Not Emitted:	Not reported
Percent Control Efficiency:	Not reported
Primary Control:	Not reported
Secondary Control:	Not reported
Emission Comment:	Not reported

Facility ID:	110037
Facility Name:	FPL LAUDERDALE POWER PLANT (PFL)
Facility Status:	A
Owner Name:	FLORIDA POWER & LIGHT COMPANY
Type:	Not reported
CO:	Not reported
NOX:	Not reported
PM10:	Not reported

FPL LAUDERDALE POWER PLANT (PFL) (Continued) **S107677546**

SO2:	Not reported
VOC:	Not reported
Facilitiy Office:	SEBR
Title V:	110037
EU Description:	Simple cycle combustion turbine electric generator (Unit 6C)
EU ID:	47
EU Status:	A
SCC:	20100201
Pollutant:	CO
Annual Emission:	1.224383
Emission Method:	3A
Emission Factor:	Not reported
Emission Calculation:	Annual Emissions (Tons/Year) 1.224383 = Annual Process or Fuel Usage Rate (Million Cubic Feet Natural Gas Burned) 1022.4 * Fuel Heat Content (mmBtu/Million Cubic Feet Natural Gas Burned) 893.7 * CO stack test lb / mmbtu 0.00268 / 2000
Below Threshold:	X
Not Emitted:	Not reported
Percent Control Efficiency:	Not reported
Primary Control:	Not reported
Secondary Control:	Not reported
Emission Comment:	Not reported
Facility ID:	110037
Facility Name:	FPL LAUDERDALE POWER PLANT (PFL)
Facility Status:	A
Owner Name:	FLORIDA POWER & LIGHT COMPANY
Type:	Not reported
CO:	Not reported
NOX:	Not reported
PM10:	Not reported
SO2:	Not reported
VOC:	Not reported
Facilitiy Office:	SEBR
Title V:	110037
EU Description:	Simple cycle combustion turbine electric generator (Unit 6C)
EU ID:	47
EU Status:	A
SCC:	20100201
Pollutant:	PM2.5
Annual Emission:	0.868033
Emission Method:	3B
Emission Factor:	Not reported
Emission Calculation:	Annual Emissions (Tons/Year) 0.868033 = Annual Process or Fuel Usage Rate (Million Cubic Feet Natural Gas Burned) 1022.4 * Fuel Heat Content (mmBtu/Million Cubic Feet Natural Gas Burned) 893.7 * AP42 Section 3.1 emission factor (lb / mmbtu) 0.0019 / 2000
Below Threshold:	X
Not Emitted:	Not reported
Percent Control Efficiency:	Not reported
Primary Control:	Not reported
Secondary Control:	Not reported
Emission Comment:	Not reported
Facility ID:	110037
Facility Name:	FPL LAUDERDALE POWER PLANT (PFL)
Facility Status:	A

FPL LAUDERDALE POWER PLANT (PFL) (Continued) **S107677546**

Owner Name:	FLORIDA POWER & LIGHT COMPANY
Type:	Not reported
CO:	Not reported
NOX:	Not reported
PM10:	Not reported
SO2:	Not reported
VOC:	Not reported
Facilitiy Office:	SEBR
Title V:	110037
EU Description:	Simple cycle combustion turbine electric generator (Unit 6C)
EU ID:	47
EU Status:	A
SCC:	20100201
Pollutant:	H095
Annual Emission:	0.036046
Emission Method:	3A
Emission Factor:	Not reported
Emission Calculation:	Annual Emissions (Tons/Year) 0.036046 = Annual Process or Fuel Usage Rate (Million Cubic Feet Natural Gas Burned) 1022.4 * Fuel Heat Content (mmBtu/Million Cubic Feet Natural Gas Burned) 893.7 * FPL Like kind unit (lb / mmbtu) 0.0000789 / 2000
Below Threshold:	X
Not Emitted:	Not reported
Percent Control Efficiency:	Not reported
Primary Control:	Not reported
Secondary Control:	Not reported
Emission Comment:	Not reported
Facility ID:	110037
Facility Name:	FPL LAUDERDALE POWER PLANT (PFL)
Facility Status:	A
Owner Name:	FLORIDA POWER & LIGHT COMPANY
Type:	Not reported
CO:	Not reported
NOX:	Not reported
PM10:	Not reported
SO2:	Not reported
VOC:	Not reported
Facilitiy Office:	SEBR
Title V:	110037
EU Description:	TWO 42 MW EXISTING COMBUSTION TURBINES
EU ID:	3
EU Status:	A
SCC:	20100101
Pollutant:	SAM
Annual Emission:	Not reported
Emission Method:	Not reported
Emission Factor:	Not reported
Emission Calculation:	Not reported
Below Threshold:	X
Not Emitted:	Not reported
Percent Control Efficiency:	Not reported
Primary Control:	Not reported
Secondary Control:	Not reported
Emission Comment:	Not reported
Facility ID:	110037

FPL LAUDERDALE POWER PLANT (PFL) (Continued) **S107677546**

Facility Name:	FPL LAUDERDALE POWER PLANT (PFL)
Facility Status:	A
Owner Name:	FLORIDA POWER & LIGHT COMPANY
Type:	Not reported
CO:	Not reported
NOX:	Not reported
PM10:	Not reported
SO2:	Not reported
VOC:	Not reported
Facilitiy Office:	SEBR
Title V:	110037
EU Description:	TWO 42 MW EXISTING COMBUSTION TURBINES
EU ID:	3
EU Status:	A
SCC:	20100101
Pollutant:	VOC
Annual Emission:	0
Emission Method:	3A
Emission Factor:	Not reported
Emission Calculation:	Not reported
Below Threshold:	X
Not Emitted:	Not reported
Percent Control Efficiency:	Not reported
Primary Control:	Not reported
Secondary Control:	Not reported
Emission Comment:	Not reported

Facility ID:	110037
Facility Name:	FPL LAUDERDALE POWER PLANT (PFL)
Facility Status:	A
Owner Name:	FLORIDA POWER & LIGHT COMPANY
Type:	Not reported
CO:	Not reported
NOX:	Not reported
PM10:	Not reported
SO2:	Not reported
VOC:	Not reported
Facilitiy Office:	SEBR
Title V:	110037
EU Description:	TWO 42 MW EXISTING COMBUSTION TURBINES
EU ID:	3
EU Status:	A
SCC:	20100101
Pollutant:	PB
Annual Emission:	0
Emission Method:	3B
Emission Factor:	Not reported
Emission Calculation:	Not reported
Below Threshold:	X
Not Emitted:	Not reported
Percent Control Efficiency:	Not reported
Primary Control:	Not reported
Secondary Control:	Not reported
Emission Comment:	Not reported

Facility ID:	110037
Facility Name:	FPL LAUDERDALE POWER PLANT (PFL)

FPL LAUDERDALE POWER PLANT (PFL) (Continued) **S107677546**

Facility Status:	A
Owner Name:	FLORIDA POWER & LIGHT COMPANY
Type:	Not reported
CO:	Not reported
NOX:	Not reported
PM10:	Not reported
SO2:	Not reported
VOC:	Not reported
Facilitiy Office:	SEBR
Title V:	110037
EU Description:	TWO 42 MW EXISTING COMBUSTION TURBINES
EU ID:	3
EU Status:	A
SCC:	20100101
Pollutant:	HAPS
Annual Emission:	Not reported
Emission Method:	3B
Emission Factor:	Not reported
Emission Calculation:	Annual Emissions (Tons/Year) = * Annual Process or Fuel Usage Rate (1000 Gallons Distillate Oil (Diesel) Burned) 0 * Fuel Heat Content (mmBtu/1000 Gallons Distillate Oil (Diesel) Burned) 0 / 2000
Below Threshold:	X
Not Emitted:	Not reported
Percent Control Efficiency:	Not reported
Primary Control:	Not reported
Secondary Control:	Not reported
Emission Comment:	Not reported

Facility ID:	110037
Facility Name:	FPL LAUDERDALE POWER PLANT (PFL)
Facility Status:	A
Owner Name:	FLORIDA POWER & LIGHT COMPANY
Type:	Not reported
CO:	Not reported
NOX:	Not reported
PM10:	Not reported
SO2:	Not reported
VOC:	Not reported
Facilitiy Office:	SEBR
Title V:	110037
EU Description:	TWO 42 MW EXISTING COMBUSTION TURBINES
EU ID:	3
EU Status:	A
SCC:	20100101
Pollutant:	H095
Annual Emission:	Not reported
Emission Method:	3B
Emission Factor:	Not reported
Emission Calculation:	Annual Emissions (Tons/Year) = * Annual Process or Fuel Usage Rate (1000 Gallons Distillate Oil (Diesel) Burned) 0 * Fuel Heat Content (mmBtu/1000 Gallons Distillate Oil (Diesel) Burned) 0 / 2000
Below Threshold:	X
Not Emitted:	Not reported
Percent Control Efficiency:	Not reported
Primary Control:	Not reported
Secondary Control:	Not reported
Emission Comment:	Not reported

FPL LAUDERDALE POWER PLANT (PFL) (Continued) **S107677546**

Facility ID:	110037
Facility Name:	FPL LAUDERDALE POWER PLANT (PFL)
Facility Status:	A
Owner Name:	FLORIDA POWER & LIGHT COMPANY
Type:	Not reported
CO:	Not reported
NOX:	Not reported
PM10:	Not reported
SO2:	Not reported
VOC:	Not reported
Facilitiy Office:	SEBR
Title V:	110037
EU Description:	TWO 42 MW EXISTING COMBUSTION TURBINES
EU ID:	3
EU Status:	A
SCC:	20100101
Pollutant:	PM
Annual Emission:	0
Emission Method:	3B
Emission Factor:	Not reported
Emission Calculation:	Annual Emissions (Tons/Year) 0 = Annual Process or Fuel Usage Rate (1000 Gallons Distillate Oil (Diesel) Burned) 0 * WebFire factor for PM Filterable (lbs / mmbtu) 0.0043 * Fuel Heat Content (mmBtu/1000 Gallons Distillate Oil (Diesel) Burned) 0 / 2000
Below Threshold:	X
Not Emitted:	Not reported
Percent Control Efficiency:	Not reported
Primary Control:	Not reported
Secondary Control:	Not reported
Emission Comment:	Not reported

Facility ID:	110037
Facility Name:	FPL LAUDERDALE POWER PLANT (PFL)
Facility Status:	A
Owner Name:	FLORIDA POWER & LIGHT COMPANY
Type:	Not reported
CO:	Not reported
NOX:	Not reported
PM10:	Not reported
SO2:	Not reported
VOC:	Not reported
Facilitiy Office:	SEBR
Title V:	110037
EU Description:	TWO 42 MW EXISTING COMBUSTION TURBINES
EU ID:	3
EU Status:	A
SCC:	20100101
Pollutant:	NOX
Annual Emission:	0
Emission Method:	3A
Emission Factor:	Not reported
Emission Calculation:	Annual Emissions (Tons/Year) 0 = NOx monitoring plan emission factor (lb / mmbtu) 0.6665 * Annual Process or Fuel Usage Rate (1000 Gallons Distillate Oil (Diesel) Burned) 0 * Fuel Heat Content (mmBtu/1000 Gallons Distillate Oil (Diesel) Burned) 0 / 2000
Below Threshold:	X
Not Emitted:	Not reported

FPL LAUDERDALE POWER PLANT (PFL) (Continued) **S107677546**

Percent Control Efficiency:	Not reported
Primary Control:	Not reported
Secondary Control:	Not reported
Emission Comment:	Not reported
Facility ID:	110037
Facility Name:	FPL LAUDERDALE POWER PLANT (PFL)
Facility Status:	A
Owner Name:	FLORIDA POWER & LIGHT COMPANY
Type:	Not reported
CO:	Not reported
NOX:	Not reported
PM10:	Not reported
SO2:	Not reported
VOC:	Not reported
Facilitiy Office:	SEBR
Title V:	110037
EU Description:	TWO 42 MW EXISTING COMBUSTION TURBINES
EU ID:	3
EU Status:	A
SCC:	20100101
Pollutant:	CPM
Annual Emission:	0
Emission Method:	3B
Emission Factor:	Not reported
Emission Calculation:	Annual Emissions (Tons/Year) 0 = PM Condensible Factor from webFire (lbs / mmbtu) 0.0072 * Annual Process or Fuel Usage Rate (1000 Gallons Distillate Oil (Diesel) Burned) 0 * Fuel Heat Content (mmBtu/1000 Gallons Distillate Oil (Diesel) Burned) 0 / 2000
Below Threshold:	X
Not Emitted:	Not reported
Percent Control Efficiency:	Not reported
Primary Control:	Not reported
Secondary Control:	Not reported
Emission Comment:	Not reported
Facility ID:	110037
Facility Name:	FPL LAUDERDALE POWER PLANT (PFL)
Facility Status:	A
Owner Name:	FLORIDA POWER & LIGHT COMPANY
Type:	Not reported
CO:	Not reported
NOX:	Not reported
PM10:	Not reported
SO2:	Not reported
VOC:	Not reported
Facilitiy Office:	SEBR
Title V:	110037
EU Description:	TWO 42 MW EXISTING COMBUSTION TURBINES
EU ID:	3
EU Status:	A
SCC:	20100101
Pollutant:	PM2.5
Annual Emission:	0
Emission Method:	3B
Emission Factor:	Not reported
Emission Calculation:	Not reported

FPL LAUDERDALE POWER PLANT (PFL) (Continued) **S107677546**

Below Threshold:	X
Not Emitted:	Not reported
Percent Control Efficiency:	Not reported
Primary Control:	Not reported
Secondary Control:	Not reported
Emission Comment:	Not reported
Facility ID:	110037
Facility Name:	FPL LAUDERDALE POWER PLANT (PFL)
Facility Status:	A
Owner Name:	FLORIDA POWER & LIGHT COMPANY
Type:	Not reported
CO:	Not reported
NOX:	Not reported
PM10:	Not reported
SO2:	Not reported
VOC:	Not reported
Facilitiy Office:	SEBR
Title V:	110037
EU Description:	FUEL OIL STORAGE TANK NO. 3
EU ID:	28
EU Status:	A
SCC:	40301021
Pollutant:	CO
Annual Emission:	0
Emission Method:	3B
Emission Factor:	Not reported
Emission Calculation:	Not reported
Below Threshold:	Not reported
Not Emitted:	Not reported
Percent Control Efficiency:	Not reported
Primary Control:	Not reported
Secondary Control:	Not reported
Emission Comment:	Tank, No CO emissions associated. Unable to delete CO requirementTank, No CO emissions associated. Unable to delete CO requirement
Facility ID:	110037
Facility Name:	FPL LAUDERDALE POWER PLANT (PFL)
Facility Status:	A
Owner Name:	FLORIDA POWER & LIGHT COMPANY
Type:	Not reported
CO:	Not reported
NOX:	Not reported
PM10:	Not reported
SO2:	Not reported
VOC:	Not reported
Facilitiy Office:	SEBR
Title V:	110037
EU Description:	SITE SOLVENT USAGE
EU ID:	39
EU Status:	A
SCC:	40200920
Pollutant:	VOC
Annual Emission:	0.0066
Emission Method:	2
Emission Factor:	Not reported
Emission Calculation:	Annual Emissions (Tons/Year) 0.0066 = Annual Process or Fuel Usage

FPL LAUDERDALE POWER PLANT (PFL) (Continued) **S107677546**

	Rate (Tons Solvent Used) 0.0066
Below Threshold:	Not reported
Not Emitted:	Not reported
Percent Control Efficiency:	Not reported
Primary Control:	Not reported
Secondary Control:	Not reported
Emission Comment:	Not reported
Facility ID:	110037
Facility Name:	FPL LAUDERDALE POWER PLANT (PFL)
Facility Status:	A
Owner Name:	FLORIDA POWER & LIGHT COMPANY
Type:	Not reported
CO:	Not reported
NOX:	Not reported
PM10:	Not reported
SO2:	Not reported
VOC:	Not reported
Facilitiy Office:	SEBR
Title V:	110037
EU Description:	SITE SOLVENT USAGE
EU ID:	39
EU Status:	A
SCC:	40388801
Pollutant:	VOC
Annual Emission:	Not reported
Emission Method:	Not reported
Emission Factor:	Not reported
Emission Calculation:	Not reported
Below Threshold:	Not reported
Not Emitted:	X
Percent Control Efficiency:	Not reported
Primary Control:	Not reported
Secondary Control:	Not reported
Emission Comment:	Not reported
Facility ID:	110037
Facility Name:	FPL LAUDERDALE POWER PLANT (PFL)
Facility Status:	A
Owner Name:	FLORIDA POWER & LIGHT COMPANY
Type:	Not reported
CO:	Not reported
NOX:	Not reported
PM10:	Not reported
SO2:	Not reported
VOC:	Not reported
Facilitiy Office:	SEBR
Title V:	110037
EU Description:	Propane Fuel Storage Tank
EU ID:	43
EU Status:	A
SCC:	40400497
Pollutant:	VOC
Annual Emission:	0
Emission Method:	2
Emission Factor:	Not reported
Emission Calculation:	Annual Emissions (Tons/Year) 0 = Propane Tank Breathing Loss 0

FPL LAUDERDALE POWER PLANT (PFL) (Continued) **S107677546**

Below Threshold:	Not reported
Not Emitted:	Not reported
Percent Control Efficiency:	Not reported
Primary Control:	Not reported
Secondary Control:	Not reported
Emission Comment:	Not reported
Facility ID:	110037
Facility Name:	FPL LAUDERDALE POWER PLANT (PFL)
Facility Status:	A
Owner Name:	FLORIDA POWER & LIGHT COMPANY
Type:	Not reported
CO:	Not reported
NOX:	Not reported
PM10:	Not reported
SO2:	Not reported
VOC:	Not reported
Facilitiy Office:	SEBR
Title V:	110037
EU Description:	TWO 42 MW EXISTING COMBUSTION TURBINES
EU ID:	3
EU Status:	A
SCC:	20100101
Pollutant:	PM10
Annual Emission:	0
Emission Method:	3B
Emission Factor:	Not reported
Emission Calculation:	Annual Emissions (Tons/Year) 0 = Annual Process or Fuel Usage Rate (1000 Gallons Distillate Oil (Diesel) Burned) 0 * Webfire factor for PM10 - Filterable (lbs / mmbtu) 0.00413 * Fuel Heat Content (mmBtu/1000 Gallons Distillate Oil (Diesel) Burned) 0 / 2000
Below Threshold:	X
Not Emitted:	Not reported
Percent Control Efficiency:	Not reported
Primary Control:	Not reported
Secondary Control:	Not reported
Emission Comment:	Not reported
Facility ID:	110037
Facility Name:	FPL LAUDERDALE POWER PLANT (PFL)
Facility Status:	A
Owner Name:	FLORIDA POWER & LIGHT COMPANY
Type:	Not reported
CO:	Not reported
NOX:	Not reported
PM10:	Not reported
SO2:	Not reported
VOC:	Not reported
Facilitiy Office:	SEBR
Title V:	110037
EU Description:	TWO 42 MW EXISTING COMBUSTION TURBINES
EU ID:	3
EU Status:	A
SCC:	20100101
Pollutant:	CO
Annual Emission:	0
Emission Method:	3B

FPL LAUDERDALE POWER PLANT (PFL) (Continued) **S107677546**

Emission Factor:	Not reported
Emission Calculation:	Annual Emissions (Tons/Year) 0 = Webfire Factor for CO - oil firing (lbs / mmbtu) 0.0033 * Annual Process or Fuel Usage Rate (1000 Gallons Distillate Oil (Diesel) Burned) 0 * Fuel Heat Content (mmBtu/1000 Gallons Distillate Oil (Diesel) Burned) 0 / 2000
Below Threshold:	X
Not Emitted:	Not reported
Percent Control Efficiency:	Not reported
Primary Control:	Not reported
Secondary Control:	Not reported
Emission Comment:	Not reported

Facility ID:	110037
Facility Name:	FPL LAUDERDALE POWER PLANT (PFL)
Facility Status:	A
Owner Name:	FLORIDA POWER & LIGHT COMPANY
Type:	Not reported
CO:	Not reported
NOX:	Not reported
PM10:	Not reported
SO2:	Not reported
VOC:	Not reported
Facilitiy Office:	SEBR
Title V:	110037
EU Description:	TWO 42 MW EXISTING COMBUSTION TURBINES
EU ID:	3
EU Status:	A
SCC:	20100101
Pollutant:	H169
Annual Emission:	Not reported
Emission Method:	Not reported
Emission Factor:	Not reported
Emission Calculation:	Not reported
Below Threshold:	X
Not Emitted:	Not reported
Percent Control Efficiency:	Not reported
Primary Control:	Not reported
Secondary Control:	Not reported
Emission Comment:	Not reported

Facility ID:	110037
Facility Name:	FPL LAUDERDALE POWER PLANT (PFL)
Facility Status:	A
Owner Name:	FLORIDA POWER & LIGHT COMPANY
Type:	Not reported
CO:	Not reported
NOX:	Not reported
PM10:	Not reported
SO2:	Not reported
VOC:	Not reported
Facilitiy Office:	SEBR
Title V:	110037
EU Description:	TWO 42 MW EXISTING COMBUSTION TURBINES
EU ID:	3
EU Status:	A
SCC:	20100101
Pollutant:	H113

FPL LAUDERDALE POWER PLANT (PFL) (Continued) **S107677546**

Annual Emission:	Not reported
Emission Method:	Not reported
Emission Factor:	Not reported
Emission Calculation:	Not reported
Below Threshold:	X
Not Emitted:	Not reported
Percent Control Efficiency:	Not reported
Primary Control:	Not reported
Secondary Control:	Not reported
Emission Comment:	Not reported

Facility ID:	110037
Facility Name:	FPL LAUDERDALE POWER PLANT (PFL)
Facility Status:	A
Owner Name:	FLORIDA POWER & LIGHT COMPANY
Type:	Not reported
CO:	Not reported
NOX:	Not reported
PM10:	Not reported
SO2:	Not reported
VOC:	Not reported
Facilitiy Office:	SEBR
Title V:	110037
EU Description:	TWO 42 MW EXISTING COMBUSTION TURBINES
EU ID:	3
EU Status:	A
SCC:	20100101
Pollutant:	SO2
Annual Emission:	0
Emission Method:	3B
Emission Factor:	Not reported
Emission Calculation:	Not reported
Below Threshold:	X
Not Emitted:	Not reported
Percent Control Efficiency:	Not reported
Primary Control:	Not reported
Secondary Control:	Not reported
Emission Comment:	Not reported

Facility ID:	110037
Facility Name:	FPL LAUDERDALE POWER PLANT (PFL)
Facility Status:	A
Owner Name:	FLORIDA POWER & LIGHT COMPANY
Type:	Not reported
CO:	Not reported
NOX:	Not reported
PM10:	Not reported
SO2:	Not reported
VOC:	Not reported
Facilitiy Office:	SEBR
Title V:	110037
EU Description:	TWO 42 MW EXISTING COMBUSTION TURBINES
EU ID:	3
EU Status:	A
SCC:	20100201
Pollutant:	H113
Annual Emission:	Not reported

FPL LAUDERDALE POWER PLANT (PFL) (Continued) **S107677546**

Emission Method:	Not reported
Emission Factor:	Not reported
Emission Calculation:	Not reported
Below Threshold:	X
Not Emitted:	Not reported
Percent Control Efficiency:	Not reported
Primary Control:	Not reported
Secondary Control:	Not reported
Emission Comment:	Not reported

Facility ID:	110037
Facility Name:	FPL LAUDERDALE POWER PLANT (PFL)
Facility Status:	A
Owner Name:	FLORIDA POWER & LIGHT COMPANY
Type:	Not reported
CO:	Not reported
NOX:	Not reported
PM10:	Not reported
SO2:	Not reported
VOC:	Not reported
Facilitiy Office:	SEBR
Title V:	110037
EU Description:	TWO 42 MW EXISTING COMBUSTION TURBINES
EU ID:	3
EU Status:	A
SCC:	20100201
Pollutant:	PB
Annual Emission:	Not reported
Emission Method:	Not reported
Emission Factor:	Not reported
Emission Calculation:	Not reported
Below Threshold:	Not reported
Not Emitted:	X
Percent Control Efficiency:	Not reported
Primary Control:	Not reported
Secondary Control:	Not reported
Emission Comment:	Not reported

Facility ID:	110037
Facility Name:	FPL LAUDERDALE POWER PLANT (PFL)
Facility Status:	A
Owner Name:	FLORIDA POWER & LIGHT COMPANY
Type:	Not reported
CO:	Not reported
NOX:	Not reported
PM10:	Not reported
SO2:	Not reported
VOC:	Not reported
Facilitiy Office:	SEBR
Title V:	110037
EU Description:	TWO 42 MW EXISTING COMBUSTION TURBINES
EU ID:	3
EU Status:	A
SCC:	20100201
Pollutant:	SO2
Annual Emission:	0.000821
Emission Method:	3B

FPL LAUDERDALE POWER PLANT (PFL) (Continued) **S107677546**

Emission Factor:	Not reported
Emission Calculation:	Not reported
Below Threshold:	X
Not Emitted:	Not reported
Percent Control Efficiency:	Not reported
Primary Control:	Not reported
Secondary Control:	Not reported
Emission Comment:	Not reported
Facility ID:	110037
Facility Name:	FPL LAUDERDALE POWER PLANT (PFL)
Facility Status:	A
Owner Name:	FLORIDA POWER & LIGHT COMPANY
Type:	Not reported
CO:	Not reported
NOX:	Not reported
PM10:	Not reported
SO2:	Not reported
VOC:	Not reported
Facilitiy Office:	SEBR
Title V:	110037
EU Description:	TWO 42 MW EXISTING COMBUSTION TURBINES
EU ID:	3
EU Status:	A
SCC:	20100201
Pollutant:	PM2.5
Annual Emission:	0.002767
Emission Method:	3B
Emission Factor:	Not reported
Emission Calculation:	Annual Emissions (Tons/Year) 0.002767 = Annual Process or Fuel Usage Rate (Million Cubic Feet Natural Gas Burned) 2.913 * WebFire for PM2.5 Filterable (lbs / mmbtu) 0.0019 * Fuel Heat Content (mmBtu/Million Cubic Feet Natural Gas Burned) 1000 / 2000
Below Threshold:	X
Not Emitted:	Not reported
Percent Control Efficiency:	Not reported
Primary Control:	Not reported
Secondary Control:	Not reported
Emission Comment:	Not reported
Facility ID:	110037
Facility Name:	FPL LAUDERDALE POWER PLANT (PFL)
Facility Status:	A
Owner Name:	FLORIDA POWER & LIGHT COMPANY
Type:	Not reported
CO:	Not reported
NOX:	Not reported
PM10:	Not reported
SO2:	Not reported
VOC:	Not reported
Facilitiy Office:	SEBR
Title V:	110037
EU Description:	TWO 42 MW EXISTING COMBUSTION TURBINES
EU ID:	3
EU Status:	A
SCC:	20100201
Pollutant:	H169

FPL LAUDERDALE POWER PLANT (PFL) (Continued) **S107677546**

Annual Emission:	Not reported
Emission Method:	Not reported
Emission Factor:	Not reported
Emission Calculation:	Not reported
Below Threshold:	X
Not Emitted:	Not reported
Percent Control Efficiency:	Not reported
Primary Control:	Not reported
Secondary Control:	Not reported
Emission Comment:	Not reported

Facility ID:	110037
Facility Name:	FPL LAUDERDALE POWER PLANT (PFL)
Facility Status:	A
Owner Name:	FLORIDA POWER & LIGHT COMPANY
Type:	Not reported
CO:	Not reported
NOX:	Not reported
PM10:	Not reported
SO2:	Not reported
VOC:	Not reported
Facilitiy Office:	SEBR
Title V:	110037
EU Description:	TWO 42 MW EXISTING COMBUSTION TURBINES
EU ID:	3
EU Status:	A
SCC:	20100201
Pollutant:	VOC
Annual Emission:	0.000314
Emission Method:	3A
Emission Factor:	Not reported
Emission Calculation:	Not reported
Below Threshold:	X
Not Emitted:	Not reported
Percent Control Efficiency:	Not reported
Primary Control:	Not reported
Secondary Control:	Not reported
Emission Comment:	Not reported

Facility ID:	110037
Facility Name:	FPL LAUDERDALE POWER PLANT (PFL)
Facility Status:	A
Owner Name:	FLORIDA POWER & LIGHT COMPANY
Type:	Not reported
CO:	Not reported
NOX:	Not reported
PM10:	Not reported
SO2:	Not reported
VOC:	Not reported
Facilitiy Office:	SEBR
Title V:	110037
EU Description:	TWO 42 MW EXISTING COMBUSTION TURBINES
EU ID:	3
EU Status:	A
SCC:	20100201
Pollutant:	NOX
Annual Emission:	0.500308

FPL LAUDERDALE POWER PLANT (PFL) (Continued) **S107677546**

Emission Method:	3A
Emission Factor:	Not reported
Emission Calculation:	Annual Emissions (Tons/Year) 0.500308 = NOx monitoring plan emission rate (lb / mmbtu) 0.3435 * Annual Process or Fuel Usage Rate (Million Cubic Feet Natural Gas Burned) 2.913 * Fuel Heat Content (mmBtu/Million Cubic Feet Natural Gas Burned) 1000 / 2000
Below Threshold:	X
Not Emitted:	Not reported
Percent Control Efficiency:	Not reported
Primary Control:	Not reported
Secondary Control:	Not reported
Emission Comment:	Not reported
Facility ID:	110037
Facility Name:	FPL LAUDERDALE POWER PLANT (PFL)
Facility Status:	A
Owner Name:	FLORIDA POWER & LIGHT COMPANY
Type:	Not reported
CO:	Not reported
NOX:	Not reported
PM10:	Not reported
SO2:	Not reported
VOC:	Not reported
Facilitiy Office:	SEBR
Title V:	110037
EU Description:	FUEL OIL STORAGE TANK NO. 2
EU ID:	27
EU Status:	A
SCC:	40301019
Pollutant:	CO
Annual Emission:	0
Emission Method:	3B
Emission Factor:	Not reported
Emission Calculation:	Annual Emissions (Tons/Year) 0 = 0
Below Threshold:	Not reported
Not Emitted:	Not reported
Percent Control Efficiency:	Not reported
Primary Control:	Not reported
Secondary Control:	Not reported
Emission Comment:	Not reported
Facility ID:	110037
Facility Name:	FPL LAUDERDALE POWER PLANT (PFL)
Facility Status:	A
Owner Name:	FLORIDA POWER & LIGHT COMPANY
Type:	Not reported
CO:	Not reported
NOX:	Not reported
PM10:	Not reported
SO2:	Not reported
VOC:	Not reported
Facilitiy Office:	SEBR
Title V:	110037
EU Description:	Propane Fuel Storage Tank
EU ID:	43
EU Status:	A
SCC:	40400498

FPL LAUDERDALE POWER PLANT (PFL) (Continued) **S107677546**

Pollutant:	VOC
Annual Emission:	0
Emission Method:	2
Emission Factor:	Not reported
Emission Calculation:	Annual Emissions (Tons/Year) 0 = Propane Tank Working Loss 0
Below Threshold:	Not reported
Not Emitted:	Not reported
Percent Control Efficiency:	Not reported
Primary Control:	Not reported
Secondary Control:	Not reported
Emission Comment:	Not reported
Facility ID:	110037
Facility Name:	FPL LAUDERDALE POWER PLANT (PFL)
Facility Status:	A
Owner Name:	FLORIDA POWER & LIGHT COMPANY
Type:	Not reported
CO:	Not reported
NOX:	Not reported
PM10:	Not reported
SO2:	Not reported
VOC:	Not reported
Facilitiy Office:	SEBR
Title V:	110037
EU Description:	Simple cycle combustion turbine electric generator (Unit 6B)
EU ID:	46
EU Status:	A
SCC:	20100101
Pollutant:	H001
Annual Emission:	Not reported
Emission Method:	Not reported
Emission Factor:	Not reported
Emission Calculation:	Not reported
Below Threshold:	Not reported
Not Emitted:	X
Percent Control Efficiency:	Not reported
Primary Control:	Not reported
Secondary Control:	Not reported
Emission Comment:	Not reported
Facility ID:	110037
Facility Name:	FPL LAUDERDALE POWER PLANT (PFL)
Facility Status:	A
Owner Name:	FLORIDA POWER & LIGHT COMPANY
Type:	Not reported
CO:	Not reported
NOX:	Not reported
PM10:	Not reported
SO2:	Not reported
VOC:	Not reported
Facilitiy Office:	SEBR
Title V:	110037
EU Description:	Simple cycle combustion turbine electric generator (Unit 6C)
EU ID:	47
EU Status:	A
SCC:	20100201
Pollutant:	PM10

FPL LAUDERDALE POWER PLANT (PFL) (Continued) **S107677546**

Annual Emission:	0.868033
Emission Method:	3B
Emission Factor:	Not reported
Emission Calculation:	Annual Emissions (Tons/Year) 0.868033 = Annual Process or Fuel Usage Rate (Million Cubic Feet Natural Gas Burned) 1022.4 * Fuel Heat Content (mmBtu/Million Cubic Feet Natural Gas Burned) 893.7 * AP42 Section 3.1 emission factor (lb / mmbtu) 0.0019 / 2000
Below Threshold:	X
Not Emitted:	Not reported
Percent Control Efficiency:	Not reported
Primary Control:	Not reported
Secondary Control:	Not reported
Emission Comment:	Not reported

Facility ID:	110037
Facility Name:	FPL LAUDERDALE POWER PLANT (PFL)
Facility Status:	A
Owner Name:	FLORIDA POWER & LIGHT COMPANY
Type:	Not reported
CO:	Not reported
NOX:	Not reported
PM10:	Not reported
SO2:	Not reported
VOC:	Not reported
Facilitiy Office:	SEBR
Title V:	110037
EU Description:	Simple cycle combustion turbine electric generator (Unit 6C)
EU ID:	47
EU Status:	A
SCC:	20100201
Pollutant:	SO2
Annual Emission:	0
Emission Method:	1A
Emission Factor:	Not reported
Emission Calculation:	Annual Emissions (Tons/Year) 0 = SO2 CEMS (tons) 0
Below Threshold:	X
Not Emitted:	Not reported
Percent Control Efficiency:	Not reported
Primary Control:	Not reported
Secondary Control:	Not reported
Emission Comment:	Not reported

Facility ID:	110037
Facility Name:	FPL LAUDERDALE POWER PLANT (PFL)
Facility Status:	A
Owner Name:	FLORIDA POWER & LIGHT COMPANY
Type:	Not reported
CO:	Not reported
NOX:	Not reported
PM10:	Not reported
SO2:	Not reported
VOC:	Not reported
Facilitiy Office:	SEBR
Title V:	110037
EU Description:	Simple cycle combustion turbine electric generator (Unit 6C)
EU ID:	47
EU Status:	A

FPL LAUDERDALE POWER PLANT (PFL) (Continued) **S107677546**

SCC:	20100101
Pollutant:	PM
Annual Emission:	0.005907
Emission Method:	3B
Emission Factor:	Not reported
Emission Calculation:	Annual Emissions (Tons/Year) 0.005907 = Annual Process or Fuel Usage Rate (1000 Gallons Distillate Oil (Diesel) Burned) 20.1 * Fuel Heat Content (mmBtu/1000 Gallons Distillate Oil (Diesel) Burned) 136.7 * AP42 Section 3.1 emission factor (lb / mmbtu) 0.0043 / 2000
Below Threshold:	X
Not Emitted:	Not reported
Percent Control Efficiency:	Not reported
Primary Control:	Not reported
Secondary Control:	Not reported
Emission Comment:	Not reported

Facility ID:	110037
Facility Name:	FPL LAUDERDALE POWER PLANT (PFL)
Facility Status:	A
Owner Name:	FLORIDA POWER & LIGHT COMPANY
Type:	Not reported
CO:	Not reported
NOX:	Not reported
PM10:	Not reported
SO2:	Not reported
VOC:	Not reported
Facilitiy Office:	SEBR
Title V:	110037
EU Description:	FUEL OIL STORAGE TANK NO. 2
EU ID:	27
EU Status:	A
SCC:	40301021
Pollutant:	VOC
Annual Emission:	0.006
Emission Method:	5
Emission Factor:	Not reported
Emission Calculation:	Annual Emissions (Tons/Year) 0.006 = Tanks calculations 0.006
Below Threshold:	X
Not Emitted:	Not reported
Percent Control Efficiency:	Not reported
Primary Control:	Not reported
Secondary Control:	Not reported
Emission Comment:	Not reported

Facility ID:	110037
Facility Name:	FPL LAUDERDALE POWER PLANT (PFL)
Facility Status:	A
Owner Name:	FLORIDA POWER & LIGHT COMPANY
Type:	Not reported
CO:	Not reported
NOX:	Not reported
PM10:	Not reported
SO2:	Not reported
VOC:	Not reported
Facilitiy Office:	SEBR
Title V:	110037
EU Description:	TWO 42 MW EXISTING COMBUSTION TURBINES

FPL LAUDERDALE POWER PLANT (PFL) (Continued) **S107677546**

EU ID:	3
EU Status:	A
SCC:	20100101
Pollutant:	CPM
Annual Emission:	0.00012
Emission Method:	3B
Emission Factor:	Not reported
Emission Calculation:	Annual Emissions (Tons/Year) 0.00012 = PM Condensible Factor from webFire (lbs / mmbtu) 0.0072 * Annual Process or Fuel Usage Rate (1000 Gallons Distillate Oil (Diesel) Burned) 0.252 * Fuel Heat Content (mmBtu/1000 Gallons Distillate Oil (Diesel) Burned) 131.83 / 2000
Below Threshold:	X
Not Emitted:	Not reported
Percent Control Efficiency:	Not reported
Primary Control:	Not reported
Secondary Control:	Not reported
Emission Comment:	Not reported
Facility ID:	110037
Facility Name:	FPL LAUDERDALE POWER PLANT (PFL)
Facility Status:	A
Owner Name:	FLORIDA POWER & LIGHT COMPANY
Type:	Not reported
CO:	Not reported
NOX:	Not reported
PM10:	Not reported
SO2:	Not reported
VOC:	Not reported
Facilitiy Office:	SEBR
Title V:	110037
EU Description:	SITE SOLVENT USAGE
EU ID:	39
EU Status:	A
SCC:	40388801
Pollutant:	VOC
Annual Emission:	Not reported
Emission Method:	Not reported
Emission Factor:	Not reported
Emission Calculation:	Not reported
Below Threshold:	Not reported
Not Emitted:	X
Percent Control Efficiency:	Not reported
Primary Control:	Not reported
Secondary Control:	Not reported
Emission Comment:	Not reported
Facility ID:	110037
Facility Name:	FPL LAUDERDALE POWER PLANT (PFL)
Facility Status:	A
Owner Name:	FLORIDA POWER & LIGHT COMPANY
Type:	Not reported
CO:	Not reported
NOX:	Not reported
PM10:	Not reported
SO2:	Not reported
VOC:	Not reported
Facilitiy Office:	SEBR

FPL LAUDERDALE POWER PLANT (PFL) (Continued) **S107677546**

Title V:	110037
EU Description:	Simple cycle combustion turbine electric generator (Unit 6B)
EU ID:	46
EU Status:	A
SCC:	20100201
Pollutant:	NOX
Annual Emission:	7
Emission Method:	1A
Emission Factor:	Not reported
Emission Calculation:	Annual Emissions (Tons/Year) 7 = NOX CEMS (tons) 7
Below Threshold:	Not reported
Not Emitted:	Not reported
Percent Control Efficiency:	Not reported
Primary Control:	Not reported
Secondary Control:	Not reported
Emission Comment:	Not reported
Facility ID:	110037
Facility Name:	FPL LAUDERDALE POWER PLANT (PFL)
Facility Status:	A
Owner Name:	FLORIDA POWER & LIGHT COMPANY
Type:	Not reported
CO:	Not reported
NOX:	Not reported
PM10:	Not reported
SO2:	Not reported
VOC:	Not reported
Facilitiy Office:	SEBR
Title V:	110037
EU Description:	Simple cycle combustion turbine electric generator (Unit 6B)
EU ID:	46
EU Status:	A
SCC:	20100201
Pollutant:	H186
Annual Emission:	0.015135
Emission Method:	3B
Emission Factor:	Not reported
Emission Calculation:	Annual Emissions (Tons/Year) 0.015135 = Annual Process or Fuel Usage Rate (Million Cubic Feet Natural Gas Burned) 551.5 * Fuel Heat Content (mmBtu/Million Cubic Feet Natural Gas Burned) 857.6 * AP42 Emission Factor (lb / mmbtu) 0.000064 / 2000
Below Threshold:	X
Not Emitted:	Not reported
Percent Control Efficiency:	Not reported
Primary Control:	Not reported
Secondary Control:	Not reported
Emission Comment:	Not reported
Facility ID:	110037
Facility Name:	FPL LAUDERDALE POWER PLANT (PFL)
Facility Status:	A
Owner Name:	FLORIDA POWER & LIGHT COMPANY
Type:	Not reported
CO:	Not reported
NOX:	Not reported
PM10:	Not reported
SO2:	Not reported

FPL LAUDERDALE POWER PLANT (PFL) (Continued) **S107677546**

VOC:	Not reported
Facilitiy Office:	SEBR
Title V:	110037
EU Description:	Simple cycle combustion turbine electric generator (Unit 6B)
EU ID:	46
EU Status:	A
SCC:	20100201
Pollutant:	PM2.5
Annual Emission:	0.449318
Emission Method:	3B
Emission Factor:	Not reported
Emission Calculation:	Annual Emissions (Tons/Year) 0.449318 = Annual Process or Fuel Usage Rate (Million Cubic Feet Natural Gas Burned) 551.5 * Fuel Heat Content (mmBtu/Million Cubic Feet Natural Gas Burned) 857.6 * AP42 Section 3.1 emission factor (lb / mmbtu) 0.0019 / 2000
Below Threshold:	X
Not Emitted:	Not reported
Percent Control Efficiency:	Not reported
Primary Control:	Not reported
Secondary Control:	Not reported
Emission Comment:	Not reported

Facility ID:	110037
Facility Name:	FPL LAUDERDALE POWER PLANT (PFL)
Facility Status:	A
Owner Name:	FLORIDA POWER & LIGHT COMPANY
Type:	Not reported
CO:	Not reported
NOX:	Not reported
PM10:	Not reported
SO2:	Not reported
VOC:	Not reported
Facilitiy Office:	SEBR
Title V:	110037
EU Description:	Simple cycle combustion turbine electric generator (Unit 6B)
EU ID:	46
EU Status:	A
SCC:	20100101
Pollutant:	H095
Annual Emission:	2e-005
Emission Method:	3B
Emission Factor:	Not reported
Emission Calculation:	Annual Emissions (Tons/Year) 2E-05 = H095 (tons) 0.00002
Below Threshold:	X
Not Emitted:	Not reported
Percent Control Efficiency:	Not reported
Primary Control:	Not reported
Secondary Control:	Not reported
Emission Comment:	Not reported

Facility ID:	110037
Facility Name:	FPL LAUDERDALE POWER PLANT (PFL)
Facility Status:	A
Owner Name:	FLORIDA POWER & LIGHT COMPANY
Type:	Not reported
CO:	Not reported
NOX:	Not reported

FPL LAUDERDALE POWER PLANT (PFL) (Continued) **S107677546**

PM10:	Not reported
SO2:	Not reported
VOC:	Not reported
Facilitiy Office:	SEBR
Title V:	110037
EU Description:	Simple cycle combustion turbine electric generator (Unit 6C)
EU ID:	47
EU Status:	A
SCC:	20100201
Pollutant:	NOX
Annual Emission:	13.2
Emission Method:	1A
Emission Factor:	Not reported
Emission Calculation:	Annual Emissions (Tons/Year) 13.2 = NOX CEMS (tons) 13.2
Below Threshold:	Not reported
Not Emitted:	Not reported
Percent Control Efficiency:	Not reported
Primary Control:	Not reported
Secondary Control:	Not reported
Emission Comment:	Not reported

Facility ID:	110037
Facility Name:	FPL LAUDERDALE POWER PLANT (PFL)
Facility Status:	A
Owner Name:	FLORIDA POWER & LIGHT COMPANY
Type:	Not reported
CO:	Not reported
NOX:	Not reported
PM10:	Not reported
SO2:	Not reported
VOC:	Not reported
Facilitiy Office:	SEBR
Title V:	110037
EU Description:	Simple cycle combustion turbine electric generator (Unit 6C)
EU ID:	47
EU Status:	A
SCC:	20100201
Pollutant:	PB
Annual Emission:	Not reported
Emission Method:	Not reported
Emission Factor:	Not reported
Emission Calculation:	Not reported
Below Threshold:	X
Not Emitted:	Not reported
Percent Control Efficiency:	Not reported
Primary Control:	Not reported
Secondary Control:	Not reported
Emission Comment:	Not reported

Facility ID:	110037
Facility Name:	FPL LAUDERDALE POWER PLANT (PFL)
Facility Status:	A
Owner Name:	FLORIDA POWER & LIGHT COMPANY
Type:	Not reported
CO:	Not reported
NOX:	Not reported
PM10:	Not reported

FPL LAUDERDALE POWER PLANT (PFL) (Continued) **S107677546**

SO2:	Not reported
VOC:	Not reported
Facilitiy Office:	SEBR
Title V:	110037
EU Description:	Simple cycle combustion turbine electric generator (Unit 6C)
EU ID:	47
EU Status:	A
SCC:	20100101
Pollutant:	CO2E
Annual Emission:	224.73
Emission Method:	3B
Emission Factor:	Not reported
Emission Calculation:	Annual Emissions (Tons/Year) 224.73 = PFL GHG report (tons) 224.73
Below Threshold:	Not reported
Not Emitted:	Not reported
Percent Control Efficiency:	Not reported
Primary Control:	Not reported
Secondary Control:	Not reported
Emission Comment:	Not reported

Facility ID:	110037
Facility Name:	FPL LAUDERDALE POWER PLANT (PFL)
Facility Status:	A
Owner Name:	FLORIDA POWER & LIGHT COMPANY
Type:	Not reported
CO:	Not reported
NOX:	Not reported
PM10:	Not reported
SO2:	Not reported
VOC:	Not reported
Facilitiy Office:	SEBR
Title V:	110037
EU Description:	Simple cycle combustion turbine electric generator (Unit 6C)
EU ID:	47
EU Status:	A
SCC:	20100101
Pollutant:	PB
Annual Emission:	Not reported
Emission Method:	Not reported
Emission Factor:	Not reported
Emission Calculation:	Not reported
Below Threshold:	X
Not Emitted:	Not reported
Percent Control Efficiency:	Not reported
Primary Control:	Not reported
Secondary Control:	Not reported
Emission Comment:	Not reported

Facility ID:	110037
Facility Name:	FPL LAUDERDALE POWER PLANT (PFL)
Facility Status:	A
Owner Name:	FLORIDA POWER & LIGHT COMPANY
Type:	Not reported
CO:	Not reported
NOX:	Not reported
PM10:	Not reported
SO2:	Not reported

FPL LAUDERDALE POWER PLANT (PFL) (Continued) **S107677546**

VOC:	Not reported
Facilitiy Office:	SEBR
Title V:	110037
EU Description:	FUEL OIL STORAGE TANK NO. 3
EU ID:	28
EU Status:	A
SCC:	40301021
Pollutant:	CO
Annual Emission:	0
Emission Method:	3B
Emission Factor:	Not reported
Emission Calculation:	Annual Emissions (Tons/Year) 0 = 0
Below Threshold:	Not reported
Not Emitted:	Not reported
Percent Control Efficiency:	Not reported
Primary Control:	Not reported
Secondary Control:	Not reported
Emission Comment:	Not reported
Facility ID:	110037
Facility Name:	FPL LAUDERDALE POWER PLANT (PFL)
Facility Status:	A
Owner Name:	FLORIDA POWER & LIGHT COMPANY
Type:	Not reported
CO:	Not reported
NOX:	Not reported
PM10:	Not reported
SO2:	Not reported
VOC:	Not reported
Facilitiy Office:	SEBR
Title V:	110037
EU Description:	TWO 42 MW EXISTING COMBUSTION TURBINES
EU ID:	3
EU Status:	A
SCC:	20100201
Pollutant:	SO2
Annual Emission:	0.000568
Emission Method:	3B
Emission Factor:	Not reported
Emission Calculation:	Annual Emissions (Tons/Year) 0.000568 = SO2 Emission Factor from WebFire 0.94S (lbs / mmbtu) 0.94 * Fuel Average % Sulfur 0.0006 * Annual Process or Fuel Usage Rate (Million Cubic Feet Natural Gas Burned) 2.013 * Fuel Heat Content (mmBtu/Million Cubic Feet Natural Gas Burned) 1000 / 2000
Below Threshold:	Not reported
Not Emitted:	Not reported
Percent Control Efficiency:	Not reported
Primary Control:	Not reported
Secondary Control:	Not reported
Emission Comment:	Not reported
Facility ID:	110037
Facility Name:	FPL LAUDERDALE POWER PLANT (PFL)
Facility Status:	A
Owner Name:	FLORIDA POWER & LIGHT COMPANY
Type:	Not reported
CO:	Not reported

FPL LAUDERDALE POWER PLANT (PFL) (Continued) **S107677546**

NOX:	Not reported
PM10:	Not reported
SO2:	Not reported
VOC:	Not reported
Facilitiy Office:	SEBR
Title V:	110037
EU Description:	TWO 42 MW EXISTING COMBUSTION TURBINES
EU ID:	3
EU Status:	A
SCC:	20100201
Pollutant:	PM
Annual Emission:	0.001912
Emission Method:	3B
Emission Factor:	Not reported
Emission Calculation:	Annual Emissions (Tons/Year) 0.001912 = Annual Process or Fuel Usage Rate (Million Cubic Feet Natural Gas Burned) 2.013 * WebFire factor for PM - Filterable (lbs / mmbtu) 0.0019 * Fuel Heat Content (mmBtu/Million Cubic Feet Natural Gas Burned) 1000 / 2000
Below Threshold:	Not reported
Not Emitted:	Not reported
Percent Control Efficiency:	Not reported
Primary Control:	Not reported
Secondary Control:	Not reported
Emission Comment:	Not reported
Facility ID:	110037
Facility Name:	FPL LAUDERDALE POWER PLANT (PFL)
Facility Status:	A
Owner Name:	FLORIDA POWER & LIGHT COMPANY
Type:	Not reported
CO:	Not reported
NOX:	Not reported
PM10:	Not reported
SO2:	Not reported
VOC:	Not reported
Facilitiy Office:	SEBR
Title V:	110037
EU Description:	TWO 42 MW EXISTING COMBUSTION TURBINES
EU ID:	3
EU Status:	A
SCC:	20100201
Pollutant:	PM10
Annual Emission:	0.001912
Emission Method:	3B
Emission Factor:	Not reported
Emission Calculation:	Annual Emissions (Tons/Year) 0.001912 = Annual Process or Fuel Usage Rate (Million Cubic Feet Natural Gas Burned) 2.013 * WebFire for PM10 Filterable (lbs / mmbtu) 0.0019 * Fuel Heat Content (mmBtu/Million Cubic Feet Natural Gas Burned) 1000 / 2000
Below Threshold:	Not reported
Not Emitted:	Not reported
Percent Control Efficiency:	Not reported
Primary Control:	Not reported
Secondary Control:	Not reported
Emission Comment:	Not reported
Facility ID:	110037

FPL LAUDERDALE POWER PLANT (PFL) (Continued) **S107677546**

Facility Name:	FPL LAUDERDALE POWER PLANT (PFL)
Facility Status:	A
Owner Name:	FLORIDA POWER & LIGHT COMPANY
Type:	Not reported
CO:	Not reported
NOX:	Not reported
PM10:	Not reported
SO2:	Not reported
VOC:	Not reported
Facilitiy Office:	SEBR
Title V:	110037
EU Description:	TWO 42 MW EXISTING COMBUSTION TURBINES
EU ID:	3
EU Status:	A
SCC:	20100201
Pollutant:	CPM
Annual Emission:	0.004731
Emission Method:	3B
Emission Factor:	Not reported
Emission Calculation:	Annual Emissions (Tons/Year) 0.004731 = ((AP - 42 Table 3.1 - 2a (& WebFire) Emission factor for PM Condensible (lbs / mmbtu) 0.0047 * Fuel Heat Content (mmBtu/Million Cubic Feet Natural Gas Burned) 1000) * Annual Process or Fuel Usage Rate (Million Cubic Feet Natural Gas Burned) 2.013) / 2000
Below Threshold:	Not reported
Not Emitted:	Not reported
Percent Control Efficiency:	Not reported
Primary Control:	Not reported
Secondary Control:	Not reported
Emission Comment:	Not reported

Facility ID:	110037
Facility Name:	FPL LAUDERDALE POWER PLANT (PFL)
Facility Status:	A
Owner Name:	FLORIDA POWER & LIGHT COMPANY
Type:	Not reported
CO:	Not reported
NOX:	Not reported
PM10:	Not reported
SO2:	Not reported
VOC:	Not reported
Facilitiy Office:	SEBR
Title V:	110037
EU Description:	TWO 42 MW EXISTING COMBUSTION TURBINES
EU ID:	3
EU Status:	A
SCC:	20100101
Pollutant:	SO2
Annual Emission:	2.5e-005
Emission Method:	3B
Emission Factor:	Not reported
Emission Calculation:	Annual Emissions (Tons/Year) 2.5E-05 = SO2 Emission Factor from WebFire 1.01S (lbs / mmbtu) 1.01 * Fuel Average % Sulfur 0.0015 * Annual Process or Fuel Usage Rate (1000 Gallons Distillate Oil (Diesel) Burned) 0.252 * Fuel Heat Content (mmBtu/1000 Gallons Distillate Oil (Diesel) Burned) 131.83 / 2000
Below Threshold:	X

FPL LAUDERDALE POWER PLANT (PFL) (Continued) **S107677546**

Not Emitted:	Not reported
Percent Control Efficiency:	Not reported
Primary Control:	Not reported
Secondary Control:	Not reported
Emission Comment:	Not reported
Facility ID:	110037
Facility Name:	FPL LAUDERDALE POWER PLANT (PFL)
Facility Status:	A
Owner Name:	FLORIDA POWER & LIGHT COMPANY
Type:	Not reported
CO:	Not reported
NOX:	Not reported
PM10:	Not reported
SO2:	Not reported
VOC:	Not reported
Facilitiy Office:	SEBR
Title V:	110037
EU Description:	Simple cycle combustion turbine electric generator (Unit 6B)
EU ID:	46
EU Status:	A
SCC:	20100101
Pollutant:	H006
Annual Emission:	Not reported
Emission Method:	Not reported
Emission Factor:	Not reported
Emission Calculation:	Not reported
Below Threshold:	Not reported
Not Emitted:	X
Percent Control Efficiency:	Not reported
Primary Control:	Not reported
Secondary Control:	Not reported
Emission Comment:	Not reported
Facility ID:	110037
Facility Name:	FPL LAUDERDALE POWER PLANT (PFL)
Facility Status:	A
Owner Name:	FLORIDA POWER & LIGHT COMPANY
Type:	Not reported
CO:	Not reported
NOX:	Not reported
PM10:	Not reported
SO2:	Not reported
VOC:	Not reported
Facilitiy Office:	SEBR
Title V:	110037
EU Description:	Simple cycle combustion turbine electric generator (Unit 6D)
EU ID:	48
EU Status:	A
SCC:	20100101
Pollutant:	VOC
Annual Emission:	0.000247
Emission Method:	3A
Emission Factor:	Not reported
Emission Calculation:	Annual Emissions (Tons/Year) 0.000247 = Annual Process or Fuel Usage Rate (1000 Gallons Distillate Oil (Diesel) Burned) 41.3 * Fuel Heat Content (mmBtu/1000 Gallons Distillate Oil (Diesel) Burned) 136.4 *

FPL LAUDERDALE POWER PLANT (PFL) (Continued) **S107677546**

	Initial Stack Test 11 / 29 / 2016 (lb / mmbtu) 0.00008768 / 2000
Below Threshold:	X
Not Emitted:	Not reported
Percent Control Efficiency:	Not reported
Primary Control:	Not reported
Secondary Control:	Not reported
Emission Comment:	Not reported
Facility ID:	110037
Facility Name:	FPL LAUDERDALE POWER PLANT (PFL)
Facility Status:	A
Owner Name:	FLORIDA POWER & LIGHT COMPANY
Type:	Not reported
CO:	Not reported
NOX:	Not reported
PM10:	Not reported
SO2:	Not reported
VOC:	Not reported
Facilitiy Office:	SEBR
Title V:	110037
EU Description:	Simple cycle combustion turbine electric generator (Unit 6E)
EU ID:	49
EU Status:	A
SCC:	20100101
Pollutant:	SAM
Annual Emission:	0.000284
Emission Method:	3A
Emission Factor:	Not reported
Emission Calculation:	Annual Emissions (Tons/Year) 0.000284 = Annual Process or Fuel Usage Rate (1000 Gallons Distillate Oil (Diesel) Burned) 26.1 * Fuel Heat Content (mmBtu/1000 Gallons Distillate Oil (Diesel) Burned) 136.9 * Emission Factor from permit application GE data (lb / mmbtu) 0.000159 / 2000
Below Threshold:	X
Not Emitted:	Not reported
Percent Control Efficiency:	Not reported
Primary Control:	Not reported
Secondary Control:	Not reported
Emission Comment:	Not reported
Facility ID:	110037
Facility Name:	FPL LAUDERDALE POWER PLANT (PFL)
Facility Status:	A
Owner Name:	FLORIDA POWER & LIGHT COMPANY
Type:	Not reported
CO:	Not reported
NOX:	Not reported
PM10:	Not reported
SO2:	Not reported
VOC:	Not reported
Facilitiy Office:	SEBR
Title V:	110037
EU Description:	Simple cycle combustion turbine electric generator (Unit 6E)
EU ID:	49
EU Status:	A
SCC:	20100201
Pollutant:	CO2E

FPL LAUDERDALE POWER PLANT (PFL) (Continued) **S107677546**

Annual Emission:	49624.3
Emission Method:	3B
Emission Factor:	Not reported
Emission Calculation:	Annual Emissions (Tons/Year) 49624.3 = PFL GHG report (tons) 49624.3
Below Threshold:	Not reported
Not Emitted:	Not reported
Percent Control Efficiency:	Not reported
Primary Control:	Not reported
Secondary Control:	Not reported
Emission Comment:	Not reported
Facility ID:	110037
Facility Name:	FPL LAUDERDALE POWER PLANT (PFL)
Facility Status:	A
Owner Name:	FLORIDA POWER & LIGHT COMPANY
Type:	Not reported
CO:	Not reported
NOX:	Not reported
PM10:	Not reported
SO2:	Not reported
VOC:	Not reported
Facilitiy Office:	SEBR
Title V:	110037
EU Description:	Simple cycle combustion turbine electric generator (Unit 6E)
EU ID:	49
EU Status:	A
SCC:	20100201
Pollutant:	H095
Annual Emission:	0.033437
Emission Method:	3A
Emission Factor:	Not reported
Emission Calculation:	Annual Emissions (Tons/Year) 0.033437 = Annual Process or Fuel Usage Rate (Million Cubic Feet Natural Gas Burned) 964.8 * Fuel Heat Content (mmBtu/Million Cubic Feet Natural Gas Burned) 878.5 * FPL Like Kind unit (lb / mmbtu) 0.0000789 / 2000
Below Threshold:	X
Not Emitted:	Not reported
Percent Control Efficiency:	Not reported
Primary Control:	Not reported
Secondary Control:	Not reported
Emission Comment:	Not reported
Facility ID:	110037
Facility Name:	FPL LAUDERDALE POWER PLANT (PFL)
Facility Status:	A
Owner Name:	FLORIDA POWER & LIGHT COMPANY
Type:	Not reported
CO:	Not reported
NOX:	Not reported
PM10:	Not reported
SO2:	Not reported
VOC:	Not reported
Facilitiy Office:	SEBR
Title V:	110037
EU Description:	Simple cycle combustion turbine electric generator (Unit 6E)
EU ID:	49
EU Status:	A

FPL LAUDERDALE POWER PLANT (PFL) (Continued) **S107677546**

SCC:	20100201
Pollutant:	NOX
Annual Emission:	12.4
Emission Method:	1A
Emission Factor:	Not reported
Emission Calculation:	Annual Emissions (Tons/Year) 12.4 = NOX CEMS (tons) 12.4
Below Threshold:	Not reported
Not Emitted:	Not reported
Percent Control Efficiency:	Not reported
Primary Control:	Not reported
Secondary Control:	Not reported
Emission Comment:	Not reported
Facility ID:	110037
Facility Name:	FPL LAUDERDALE POWER PLANT (PFL)
Facility Status:	A
Owner Name:	FLORIDA POWER & LIGHT COMPANY
Type:	Not reported
CO:	Not reported
NOX:	Not reported
PM10:	Not reported
SO2:	Not reported
VOC:	Not reported
Facilitiy Office:	SEBR
Title V:	110037
EU Description:	One Nominal 160 HP Emergency Fire Pump Engine
EU ID:	51
EU Status:	A
SCC:	20200102
Pollutant:	PM2.5
Annual Emission:	Not reported
Emission Method:	Not reported
Emission Factor:	Not reported
Emission Calculation:	Not reported
Below Threshold:	X
Not Emitted:	Not reported
Percent Control Efficiency:	Not reported
Primary Control:	Not reported
Secondary Control:	Not reported
Emission Comment:	Not reported
Facility ID:	110037
Facility Name:	FPL LAUDERDALE POWER PLANT (PFL)
Facility Status:	A
Owner Name:	FLORIDA POWER & LIGHT COMPANY
Type:	Not reported
CO:	Not reported
NOX:	Not reported
PM10:	Not reported
SO2:	Not reported
VOC:	Not reported
Facilitiy Office:	SEBR
Title V:	110037
EU Description:	Simple cycle combustion turbine electric generator (Unit 6A)
EU ID:	53
EU Status:	A
SCC:	20100201

FPL LAUDERDALE POWER PLANT (PFL) (Continued) **S107677546**

Pollutant:	PB
Annual Emission:	Not reported
Emission Method:	Not reported
Emission Factor:	Not reported
Emission Calculation:	Not reported
Below Threshold:	X
Not Emitted:	Not reported
Percent Control Efficiency:	Not reported
Primary Control:	Not reported
Secondary Control:	Not reported
Emission Comment:	Not reported
Facility ID:	110037
Facility Name:	FPL LAUDERDALE POWER PLANT (PFL)
Facility Status:	A
Owner Name:	FLORIDA POWER & LIGHT COMPANY
Type:	Not reported
CO:	Not reported
NOX:	Not reported
PM10:	Not reported
SO2:	Not reported
VOC:	Not reported
Facilitiy Office:	SEBR
Title V:	110037
EU Description:	Simple cycle combustion turbine electric generator (Unit 6C)
EU ID:	47
EU Status:	A
SCC:	20100101
Pollutant:	PM2.5
Annual Emission:	0.005317
Emission Method:	3B
Emission Factor:	Not reported
Emission Calculation:	Annual Emissions (Tons/Year) 0.005317 = Annual Process or Fuel Usage Rate (1000 Gallons Distillate Oil (Diesel) Burned) 20.1 * Fuel Heat Content (mmBtu/1000 Gallons Distillate Oil (Diesel) Burned) 136.7 * AP42 Section 3.1 emission factor (lb / mmbtu) 0.00387 / 2000
Below Threshold:	X
Not Emitted:	Not reported
Percent Control Efficiency:	Not reported
Primary Control:	Not reported
Secondary Control:	Not reported
Emission Comment:	Not reported
Facility ID:	110037
Facility Name:	FPL LAUDERDALE POWER PLANT (PFL)
Facility Status:	A
Owner Name:	FLORIDA POWER & LIGHT COMPANY
Type:	Not reported
CO:	Not reported
NOX:	Not reported
PM10:	Not reported
SO2:	Not reported
VOC:	Not reported
Facilitiy Office:	SEBR
Title V:	110037
EU Description:	Simple cycle combustion turbine electric generator (Unit 6D)
EU ID:	48

FPL LAUDERDALE POWER PLANT (PFL) (Continued) **S107677546**

EU Status:	A
SCC:	20100201
Pollutant:	HAPS
Annual Emission:	0.219861
Emission Method:	3B
Emission Factor:	Not reported
Emission Calculation:	Annual Emissions (Tons/Year) 0.219861 = Annual Process or Fuel Usage Rate (Million Cubic Feet Natural Gas Burned) 1226.7 * Fuel Heat Content (mmBtu/Million Cubic Feet Natural Gas Burned) 905.2 * FDEP HAPS factor + FPL Formaldehyde factor (lb / mmbtu) 0.000396 / 2000
Below Threshold:	X
Not Emitted:	Not reported
Percent Control Efficiency:	Not reported
Primary Control:	Not reported
Secondary Control:	Not reported
Emission Comment:	Not reported
Facility ID:	110037
Facility Name:	FPL LAUDERDALE POWER PLANT (PFL)
Facility Status:	A
Owner Name:	FLORIDA POWER & LIGHT COMPANY
Type:	Not reported
CO:	Not reported
NOX:	Not reported
PM10:	Not reported
SO2:	Not reported
VOC:	Not reported
Facilitiy Office:	SEBR
Title V:	110037
EU Description:	Simple cycle combustion turbine electric generator (Unit 6D)
EU ID:	48
EU Status:	A
SCC:	20100201
Pollutant:	PB
Annual Emission:	Not reported
Emission Method:	Not reported
Emission Factor:	Not reported
Emission Calculation:	Not reported
Below Threshold:	X
Not Emitted:	Not reported
Percent Control Efficiency:	Not reported
Primary Control:	Not reported
Secondary Control:	Not reported
Emission Comment:	Not reported
Facility ID:	110037
Facility Name:	FPL LAUDERDALE POWER PLANT (PFL)
Facility Status:	A
Owner Name:	FLORIDA POWER & LIGHT COMPANY
Type:	Not reported
CO:	Not reported
NOX:	Not reported
PM10:	Not reported
SO2:	Not reported
VOC:	Not reported
Facilitiy Office:	SEBR
Title V:	110037

FPL LAUDERDALE POWER PLANT (PFL) (Continued) **S107677546**

EU Description:	Simple cycle combustion turbine electric generator (Unit 6D)
EU ID:	48
EU Status:	A
SCC:	20100201
Pollutant:	H186
Annual Emission:	0.035533
Emission Method:	3B
Emission Factor:	Not reported
Emission Calculation:	Annual Emissions (Tons/Year) 0.035533 = Annual Process or Fuel Usage Rate (Million Cubic Feet Natural Gas Burned) 1226.7 * Fuel Heat Content (mmBtu/Million Cubic Feet Natural Gas Burned) 905.2 * AP42 Emission Factor (lb / mmbtu) 0.000064 / 2000
Below Threshold:	X
Not Emitted:	Not reported
Percent Control Efficiency:	Not reported
Primary Control:	Not reported
Secondary Control:	Not reported
Emission Comment:	Not reported
Facility ID:	110037
Facility Name:	FPL LAUDERDALE POWER PLANT (PFL)
Facility Status:	A
Owner Name:	FLORIDA POWER & LIGHT COMPANY
Type:	Not reported
CO:	Not reported
NOX:	Not reported
PM10:	Not reported
SO2:	Not reported
VOC:	Not reported
Facilitiy Office:	SEBR
Title V:	110037
EU Description:	Simple cycle combustion turbine electric generator (Unit 6D)
EU ID:	48
EU Status:	A
SCC:	20100101
Pollutant:	H095
Annual Emission:	3.9e-005
Emission Method:	3B
Emission Factor:	Not reported
Emission Calculation:	Annual Emissions (Tons/Year) 3.9E-05 = H095 (tons) 0.000039
Below Threshold:	X
Not Emitted:	Not reported
Percent Control Efficiency:	Not reported
Primary Control:	Not reported
Secondary Control:	Not reported
Emission Comment:	Not reported
Facility ID:	110037
Facility Name:	FPL LAUDERDALE POWER PLANT (PFL)
Facility Status:	A
Owner Name:	FLORIDA POWER & LIGHT COMPANY
Type:	Not reported
CO:	Not reported
NOX:	Not reported
PM10:	Not reported
SO2:	Not reported
VOC:	Not reported

FPL LAUDERDALE POWER PLANT (PFL) (Continued) **S107677546**

Facilitiy Office:	SEBR
Title V:	110037
EU Description:	Simple cycle combustion turbine electric generator (Unit 6D)
EU ID:	48
EU Status:	A
SCC:	20100101
Pollutant:	PB
Annual Emission:	Not reported
Emission Method:	Not reported
Emission Factor:	Not reported
Emission Calculation:	Not reported
Below Threshold:	X
Not Emitted:	Not reported
Percent Control Efficiency:	Not reported
Primary Control:	Not reported
Secondary Control:	Not reported
Emission Comment:	Not reported

Facility ID:	110037
Facility Name:	FPL LAUDERDALE POWER PLANT (PFL)
Facility Status:	A
Owner Name:	FLORIDA POWER & LIGHT COMPANY
Type:	Not reported
CO:	Not reported
NOX:	Not reported
PM10:	Not reported
SO2:	Not reported
VOC:	Not reported
Facilitiy Office:	SEBR
Title V:	110037
EU Description:	Simple cycle combustion turbine electric generator (Unit 6D)
EU ID:	48
EU Status:	A
SCC:	20100101
Pollutant:	NOX
Annual Emission:	0.4
Emission Method:	1A
Emission Factor:	Not reported
Emission Calculation:	Annual Emissions (Tons/Year) 0.4 = NOX CEMS (tons) 0.4
Below Threshold:	X
Not Emitted:	Not reported
Percent Control Efficiency:	Not reported
Primary Control:	Not reported
Secondary Control:	Not reported
Emission Comment:	Not reported

Facility ID:	110037
Facility Name:	FPL LAUDERDALE POWER PLANT (PFL)
Facility Status:	A
Owner Name:	FLORIDA POWER & LIGHT COMPANY
Type:	Not reported
CO:	Not reported
NOX:	Not reported
PM10:	Not reported
SO2:	Not reported
VOC:	Not reported
Facilitiy Office:	SEBR

FPL LAUDERDALE POWER PLANT (PFL) (Continued) **S107677546**

Title V:	110037
EU Description:	Simple cycle combustion turbine electric generator (Unit 6D)
EU ID:	48
EU Status:	A
SCC:	20100101
Pollutant:	PM
Annual Emission:	0.012112
Emission Method:	3B
Emission Factor:	Not reported
Emission Calculation:	Annual Emissions (Tons/Year) 0.012112 = Annual Process or Fuel Usage Rate (1000 Gallons Distillate Oil (Diesel) Burned) 41.3 * Fuel Heat Content (mmBtu/1000 Gallons Distillate Oil (Diesel) Burned) 136.4 * AP42 Section 3.1 emission factor (lb / mmbtu) 0.0043 / 2000
Below Threshold:	X
Not Emitted:	Not reported
Percent Control Efficiency:	Not reported
Primary Control:	Not reported
Secondary Control:	Not reported
Emission Comment:	Not reported

Facility ID:	110037
Facility Name:	FPL LAUDERDALE POWER PLANT (PFL)
Facility Status:	A
Owner Name:	FLORIDA POWER & LIGHT COMPANY
Type:	Not reported
CO:	Not reported
NOX:	Not reported
PM10:	Not reported
SO2:	Not reported
VOC:	Not reported
Facilitiy Office:	SEBR
Title V:	110037
EU Description:	Simple cycle combustion turbine electric generator (Unit 6D)
EU ID:	48
EU Status:	A
SCC:	20100101
Pollutant:	SO2
Annual Emission:	0
Emission Method:	1A
Emission Factor:	Not reported
Emission Calculation:	Annual Emissions (Tons/Year) 0 = SO2 CEMS (tons) 0
Below Threshold:	X
Not Emitted:	Not reported
Percent Control Efficiency:	Not reported
Primary Control:	Not reported
Secondary Control:	Not reported
Emission Comment:	Not reported

Facility ID:	110037
Facility Name:	FPL LAUDERDALE POWER PLANT (PFL)
Facility Status:	A
Owner Name:	FLORIDA POWER & LIGHT COMPANY
Type:	Not reported
CO:	Not reported
NOX:	Not reported
PM10:	Not reported
SO2:	Not reported

FPL LAUDERDALE POWER PLANT (PFL) (Continued) **S107677546**

VOC:	Not reported
Facilitiy Office:	SEBR
Title V:	110037
EU Description:	Simple cycle combustion turbine electric generator (Unit 6D)
EU ID:	48
EU Status:	A
SCC:	20100101
Pollutant:	PM2.5
Annual Emission:	0.0109
Emission Method:	3B
Emission Factor:	Not reported
Emission Calculation:	Annual Emissions (Tons/Year) 0.0109 = Annual Process or Fuel Usage Rate (1000 Gallons Distillate Oil (Diesel) Burned) 41.3 * Fuel Heat Content (mmBtu/1000 Gallons Distillate Oil (Diesel) Burned) 136.4 * AP42 Section 3.1 emission factor (lb / mmbtu) 0.00387 / 2000
Below Threshold:	X
Not Emitted:	Not reported
Percent Control Efficiency:	Not reported
Primary Control:	Not reported
Secondary Control:	Not reported
Emission Comment:	Not reported
Facility ID:	110037
Facility Name:	FPL LAUDERDALE POWER PLANT (PFL)
Facility Status:	A
Owner Name:	FLORIDA POWER & LIGHT COMPANY
Type:	Not reported
CO:	Not reported
NOX:	Not reported
PM10:	Not reported
SO2:	Not reported
VOC:	Not reported
Facilitiy Office:	SEBR
Title V:	110037
EU Description:	Simple cycle combustion turbine electric generator (Unit 6E)
EU ID:	49
EU Status:	A
SCC:	20100101
Pollutant:	SO2
Annual Emission:	0
Emission Method:	1A
Emission Factor:	Not reported
Emission Calculation:	Annual Emissions (Tons/Year) 0 = SO2 CEMS (tons) 0
Below Threshold:	X
Not Emitted:	Not reported
Percent Control Efficiency:	Not reported
Primary Control:	Not reported
Secondary Control:	Not reported
Emission Comment:	Not reported
Facility ID:	110037
Facility Name:	FPL LAUDERDALE POWER PLANT (PFL)
Facility Status:	A
Owner Name:	FLORIDA POWER & LIGHT COMPANY
Type:	Not reported
CO:	Not reported
NOX:	Not reported

FPL LAUDERDALE POWER PLANT (PFL) (Continued) **S107677546**

PM10:	Not reported
SO2:	Not reported
VOC:	Not reported
Facilitiy Office:	SEBR
Title V:	110037
EU Description:	Simple cycle combustion turbine electric generator (Unit 6E)
EU ID:	49
EU Status:	A
SCC:	20100201
Pollutant:	H186
Annual Emission:	0.027122
Emission Method:	3B
Emission Factor:	Not reported
Emission Calculation:	Annual Emissions (Tons/Year) 0.027122 = Annual Process or Fuel Usage Rate (Million Cubic Feet Natural Gas Burned) 964.8 * Fuel Heat Content (mmBtu/Million Cubic Feet Natural Gas Burned) 878.5 * AP42 Emission Factor (lb / mmbtu) 0.000064 / 2000
Below Threshold:	X
Not Emitted:	Not reported
Percent Control Efficiency:	Not reported
Primary Control:	Not reported
Secondary Control:	Not reported
Emission Comment:	Not reported
Facility ID:	110037
Facility Name:	FPL LAUDERDALE POWER PLANT (PFL)
Facility Status:	A
Owner Name:	FLORIDA POWER & LIGHT COMPANY
Type:	Not reported
CO:	Not reported
NOX:	Not reported
PM10:	Not reported
SO2:	Not reported
VOC:	Not reported
Facilitiy Office:	SEBR
Title V:	110037
EU Description:	One Nominal 160 HP Emergency Fire Pump Engine
EU ID:	51
EU Status:	A
SCC:	20100102
Pollutant:	PM2.5
Annual Emission:	Not reported
Emission Method:	Not reported
Emission Factor:	Not reported
Emission Calculation:	Not reported
Below Threshold:	Not reported
Not Emitted:	X
Percent Control Efficiency:	Not reported
Primary Control:	Not reported
Secondary Control:	Not reported
Emission Comment:	Not reported
Facility ID:	110037
Facility Name:	FPL LAUDERDALE POWER PLANT (PFL)
Facility Status:	A
Owner Name:	FLORIDA POWER & LIGHT COMPANY
Type:	Not reported

FPL LAUDERDALE POWER PLANT (PFL) (Continued) **S107677546**

CO:	Not reported
NOX:	Not reported
PM10:	Not reported
SO2:	Not reported
VOC:	Not reported
Facilitiy Office:	SEBR
Title V:	110037
EU Description:	One Nominal 160 HP Emergency Fire Pump Engine
EU ID:	51
EU Status:	A
SCC:	20200102
Pollutant:	CO
Annual Emission:	0.000653
Emission Method:	3A
Emission Factor:	Not reported
Emission Calculation:	Annual Emissions (Tons/Year) 0.000653 = Total Annual Operation (Hours/Year) 1 * EPA Certified engine (g / hp - hr) 3.7 * Rating (HP) 160 / Conversion (g / lb) 453.592 / 2000
Below Threshold:	X
Not Emitted:	Not reported
Percent Control Efficiency:	Not reported
Primary Control:	Not reported
Secondary Control:	Not reported
Emission Comment:	Not reported
Facility ID:	110037
Facility Name:	FPL LAUDERDALE POWER PLANT (PFL)
Facility Status:	A
Owner Name:	FLORIDA POWER & LIGHT COMPANY
Type:	Not reported
CO:	Not reported
NOX:	Not reported
PM10:	Not reported
SO2:	Not reported
VOC:	Not reported
Facilitiy Office:	SEBR
Title V:	110037
EU Description:	One Nominal 160 HP Emergency Fire Pump Engine
EU ID:	51
EU Status:	A
SCC:	20200102
Pollutant:	SO2
Annual Emission:	0.000496
Emission Method:	3B
Emission Factor:	Not reported
Emission Calculation:	Annual Emissions (Tons/Year) 0.000496 = Annual Process or Fuel Usage Rate (1000 Gallons Distillate Oil (Diesel) Burned) 0.025 * Emission factor (lb / kgal) 39.7 / 2000
Below Threshold:	X
Not Emitted:	Not reported
Percent Control Efficiency:	Not reported
Primary Control:	Not reported
Secondary Control:	Not reported
Emission Comment:	Not reported
Facility ID:	110037
Facility Name:	FPL LAUDERDALE POWER PLANT (PFL)

FPL LAUDERDALE POWER PLANT (PFL) (Continued) **S107677546**

Facility Status:	A
Owner Name:	FLORIDA POWER & LIGHT COMPANY
Type:	Not reported
CO:	Not reported
NOX:	Not reported
PM10:	Not reported
SO2:	Not reported
VOC:	Not reported
Facilitiy Office:	SEBR
Title V:	110037
EU Description:	Simple cycle combustion turbine electric generator (Unit 6A)
EU ID:	53
EU Status:	A
SCC:	20100201
Pollutant:	H186
Annual Emission:	0.012675
Emission Method:	3B
Emission Factor:	Not reported
Emission Calculation:	Annual Emissions (Tons/Year) 0.012675 = Annual Process or Fuel Usage Rate (Million Cubic Feet Natural Gas Burned) 459.6 * Fuel Heat Content (mmBtu/Million Cubic Feet Natural Gas Burned) 861.8 * AP42 Emission Factor (lb / mmbtu) 0.000064 / 2000
Below Threshold:	X
Not Emitted:	Not reported
Percent Control Efficiency:	Not reported
Primary Control:	Not reported
Secondary Control:	Not reported
Emission Comment:	Not reported

Facility ID:	110037
Facility Name:	FPL LAUDERDALE POWER PLANT (PFL)
Facility Status:	A
Owner Name:	FLORIDA POWER & LIGHT COMPANY
Type:	Not reported
CO:	Not reported
NOX:	Not reported
PM10:	Not reported
SO2:	Not reported
VOC:	Not reported
Facilitiy Office:	SEBR
Title V:	110037
EU Description:	Simple cycle combustion turbine electric generator (Unit 6A)
EU ID:	53
EU Status:	A
SCC:	20100101
Pollutant:	NOX
Annual Emission:	0.4
Emission Method:	1A
Emission Factor:	Not reported
Emission Calculation:	Annual Emissions (Tons/Year) 0.4 = NOX CEMS (tons) 0.4
Below Threshold:	X
Not Emitted:	Not reported
Percent Control Efficiency:	Not reported
Primary Control:	Not reported
Secondary Control:	Not reported
Emission Comment:	Not reported

FPL LAUDERDALE POWER PLANT (PFL) (Continued) **S107677546**

Facility ID:	110037
Facility Name:	FPL LAUDERDALE POWER PLANT (PFL)
Facility Status:	A
Owner Name:	FLORIDA POWER & LIGHT COMPANY
Type:	Not reported
CO:	Not reported
NOX:	Not reported
PM10:	Not reported
SO2:	Not reported
VOC:	Not reported
Facilitiy Office:	SEBR
Title V:	110037
EU Description:	Simple cycle combustion turbine electric generator (Unit 6A)
EU ID:	53
EU Status:	A
SCC:	20100101
Pollutant:	SO2
Annual Emission:	0
Emission Method:	1A
Emission Factor:	Not reported
Emission Calculation:	Annual Emissions (Tons/Year) 0 = SO2 CEMS (tons) 0
Below Threshold:	X
Not Emitted:	Not reported
Percent Control Efficiency:	Not reported
Primary Control:	Not reported
Secondary Control:	Not reported
Emission Comment:	Not reported

Facility ID:	110037
Facility Name:	FPL LAUDERDALE POWER PLANT (PFL)
Facility Status:	A
Owner Name:	FLORIDA POWER & LIGHT COMPANY
Type:	Not reported
CO:	Not reported
NOX:	Not reported
PM10:	Not reported
SO2:	Not reported
VOC:	Not reported
Facilitiy Office:	SEBR
Title V:	110037
EU Description:	Two Small Hurricane Hardening Program Emergency Generators
EU ID:	45
EU Status:	A
SCC:	20201001
Pollutant:	PM10
Annual Emission:	2.4e-005
Emission Method:	3B
Emission Factor:	Not reported
Emission Calculation:	Annual Emissions (Tons/Year) 2.4E-05 = Annual Process or Fuel Usage Rate (1000 Gallons Liquified Petroleum Gas (LPG) Burned) 0.0096 * Emission Factor from DEP's Oracle Database for SCC 2 - 02 - 010 - 01 (lbs / kgal propane) 5 / 2000
Below Threshold:	X
Not Emitted:	Not reported
Percent Control Efficiency:	Not reported
Primary Control:	Not reported
Secondary Control:	Not reported

FPL LAUDERDALE POWER PLANT (PFL) (Continued) **S107677546**

Emission Comment:	Not reported
Facility ID:	110037
Facility Name:	FPL LAUDERDALE POWER PLANT (PFL)
Facility Status:	A
Owner Name:	FLORIDA POWER & LIGHT COMPANY
Type:	Not reported
CO:	Not reported
NOX:	Not reported
PM10:	Not reported
SO2:	Not reported
VOC:	Not reported
Facilitiy Office:	SEBR
Title V:	110037
EU Description:	Two Small Hurricane Hardening Program Emergency Generators
EU ID:	45
EU Status:	A
SCC:	20201001
Pollutant:	SO2
Annual Emission:	2e-006
Emission Method:	3B
Emission Factor:	Not reported
Emission Calculation:	Annual Emissions (Tons/Year) 2E-06 = Annual Process or Fuel Usage Rate (1000 Gallons Liquified Petroleum Gas (LPG) Burned) 0.0096 * Emission Factor from DEP's Oracle Database for SCC 2 - 02 - 010 - 01 (lbs / kgal propane) 0.35 / 2000
Below Threshold:	X
Not Emitted:	Not reported
Percent Control Efficiency:	Not reported
Primary Control:	Not reported
Secondary Control:	Not reported
Emission Comment:	Not reported
Facility ID:	110037
Facility Name:	FPL LAUDERDALE POWER PLANT (PFL)
Facility Status:	A
Owner Name:	FLORIDA POWER & LIGHT COMPANY
Type:	Not reported
CO:	Not reported
NOX:	Not reported
PM10:	Not reported
SO2:	Not reported
VOC:	Not reported
Facilitiy Office:	SEBR
Title V:	110037
EU Description:	Simple cycle combustion turbine electric generator (Unit 6D)
EU ID:	48
EU Status:	A
SCC:	20100201
Pollutant:	H169
Annual Emission:	0.072177
Emission Method:	3B
Emission Factor:	Not reported
Emission Calculation:	Annual Emissions (Tons/Year) 0.072177 = Annual Process or Fuel Usage Rate (Million Cubic Feet Natural Gas Burned) 1226.7 * Fuel Heat Content (mmBtu/Million Cubic Feet Natural Gas Burned) 905.2 * AP42 factor (lb / mmbtu) 0.00013 / 2000

FPL LAUDERDALE POWER PLANT (PFL) (Continued) **S107677546**

Below Threshold:	X
Not Emitted:	Not reported
Percent Control Efficiency:	Not reported
Primary Control:	Not reported
Secondary Control:	Not reported
Emission Comment:	Not reported
Facility ID:	110037
Facility Name:	FPL LAUDERDALE POWER PLANT (PFL)
Facility Status:	A
Owner Name:	FLORIDA POWER & LIGHT COMPANY
Type:	Not reported
CO:	Not reported
NOX:	Not reported
PM10:	Not reported
SO2:	Not reported
VOC:	Not reported
Facilitiy Office:	SEBR
Title V:	110037
EU Description:	Simple cycle combustion turbine electric generator (Unit 6D)
EU ID:	48
EU Status:	A
SCC:	20100201
Pollutant:	PM
Annual Emission:	1.054888
Emission Method:	3B
Emission Factor:	Not reported
Emission Calculation:	Annual Emissions (Tons/Year) 1.054888 = Annual Process or Fuel Usage Rate (Million Cubic Feet Natural Gas Burned) 1226.7 * Fuel Heat Content (mmBtu/Million Cubic Feet Natural Gas Burned) 905.2 * AP42 Section 3.1 emission factor (lb / mmbtu) 0.0019 / 2000
Below Threshold:	X
Not Emitted:	Not reported
Percent Control Efficiency:	Not reported
Primary Control:	Not reported
Secondary Control:	Not reported
Emission Comment:	Not reported
Facility ID:	110037
Facility Name:	FPL LAUDERDALE POWER PLANT (PFL)
Facility Status:	A
Owner Name:	FLORIDA POWER & LIGHT COMPANY
Type:	Not reported
CO:	Not reported
NOX:	Not reported
PM10:	Not reported
SO2:	Not reported
VOC:	Not reported
Facilitiy Office:	SEBR
Title V:	110037
EU Description:	Simple cycle combustion turbine electric generator (Unit 6E)
EU ID:	49
EU Status:	A
SCC:	20100201
Pollutant:	H169
Annual Emission:	0.055092
Emission Method:	3B

FPL LAUDERDALE POWER PLANT (PFL) (Continued) **S107677546**

Emission Factor:	Not reported
Emission Calculation:	Annual Emissions (Tons/Year) 0.055092 = Annual Process or Fuel Usage Rate (Million Cubic Feet Natural Gas Burned) 964.8 * Fuel Heat Content (mmBtu/Million Cubic Feet Natural Gas Burned) 878.5 * AP42 Emission factor (lb / mmbtu) 0.00013 / 2000
Below Threshold:	X
Not Emitted:	Not reported
Percent Control Efficiency:	Not reported
Primary Control:	Not reported
Secondary Control:	Not reported
Emission Comment:	Not reported
Facility ID:	110037
Facility Name:	FPL LAUDERDALE POWER PLANT (PFL)
Facility Status:	A
Owner Name:	FLORIDA POWER & LIGHT COMPANY
Type:	Not reported
CO:	Not reported
NOX:	Not reported
PM10:	Not reported
SO2:	Not reported
VOC:	Not reported
Facilitiy Office:	SEBR
Title V:	110037
EU Description:	Simple cycle combustion turbine electric generator (Unit 6E)
EU ID:	49
EU Status:	A
SCC:	20100201
Pollutant:	PM10
Annual Emission:	0.805198
Emission Method:	3B
Emission Factor:	Not reported
Emission Calculation:	Annual Emissions (Tons/Year) 0.805198 = Annual Process or Fuel Usage Rate (Million Cubic Feet Natural Gas Burned) 964.8 * Fuel Heat Content (mmBtu/Million Cubic Feet Natural Gas Burned) 878.5 * AP42 section 3.1 emission factor (lb / mmbtu) 0.0019 / 2000
Below Threshold:	X
Not Emitted:	Not reported
Percent Control Efficiency:	Not reported
Primary Control:	Not reported
Secondary Control:	Not reported
Emission Comment:	Not reported
Facility ID:	110037
Facility Name:	FPL LAUDERDALE POWER PLANT (PFL)
Facility Status:	A
Owner Name:	FLORIDA POWER & LIGHT COMPANY
Type:	Not reported
CO:	Not reported
NOX:	Not reported
PM10:	Not reported
SO2:	Not reported
VOC:	Not reported
Facilitiy Office:	SEBR
Title V:	110037
EU Description:	Simple cycle combustion turbine electric generator (Unit 6E)
EU ID:	49

FPL LAUDERDALE POWER PLANT (PFL) (Continued) **S107677546**

EU Status:	A
SCC:	20100201
Pollutant:	PM2.5
Annual Emission:	0.805198
Emission Method:	3B
Emission Factor:	Not reported
Emission Calculation:	Annual Emissions (Tons/Year) 0.805198 = Annual Process or Fuel Usage Rate (Million Cubic Feet Natural Gas Burned) 964.8 * Fuel Heat Content (mmBtu/Million Cubic Feet Natural Gas Burned) 878.5 * AP42 section 3.1 emission factor (lb / mmbtu) 0.0019 / 2000
Below Threshold:	X
Not Emitted:	Not reported
Percent Control Efficiency:	Not reported
Primary Control:	Not reported
Secondary Control:	Not reported
Emission Comment:	Not reported
Facility ID:	110037
Facility Name:	FPL LAUDERDALE POWER PLANT (PFL)
Facility Status:	A
Owner Name:	FLORIDA POWER & LIGHT COMPANY
Type:	Not reported
CO:	Not reported
NOX:	Not reported
PM10:	Not reported
SO2:	Not reported
VOC:	Not reported
Facilitiy Office:	SEBR
Title V:	110037
EU Description:	One Nominal 160 HP Emergency Fire Pump Engine
EU ID:	51
EU Status:	A
SCC:	20100102
Pollutant:	PM10
Annual Emission:	Not reported
Emission Method:	Not reported
Emission Factor:	Not reported
Emission Calculation:	Not reported
Below Threshold:	Not reported
Not Emitted:	X
Percent Control Efficiency:	Not reported
Primary Control:	Not reported
Secondary Control:	Not reported
Emission Comment:	Not reported
Facility ID:	110037
Facility Name:	FPL LAUDERDALE POWER PLANT (PFL)
Facility Status:	A
Owner Name:	FLORIDA POWER & LIGHT COMPANY
Type:	Not reported
CO:	Not reported
NOX:	Not reported
PM10:	Not reported
SO2:	Not reported
VOC:	Not reported
Facilitiy Office:	SEBR
Title V:	110037

FPL LAUDERDALE POWER PLANT (PFL) (Continued) **S107677546**

EU Description:	One Nominal 160 HP Emergency Fire Pump Engine
EU ID:	51
EU Status:	A
SCC:	20100102
Pollutant:	VOC
Annual Emission:	Not reported
Emission Method:	Not reported
Emission Factor:	Not reported
Emission Calculation:	Not reported
Below Threshold:	Not reported
Not Emitted:	X
Percent Control Efficiency:	Not reported
Primary Control:	Not reported
Secondary Control:	Not reported
Emission Comment:	Not reported
Facility ID:	110037
Facility Name:	FPL LAUDERDALE POWER PLANT (PFL)
Facility Status:	A
Owner Name:	FLORIDA POWER & LIGHT COMPANY
Type:	Not reported
CO:	Not reported
NOX:	Not reported
PM10:	Not reported
SO2:	Not reported
VOC:	Not reported
Facilitiy Office:	SEBR
Title V:	110037
EU Description:	Simple cycle combustion turbine electric generator (Unit 6A)
EU ID:	53
EU Status:	A
SCC:	20100201
Pollutant:	CO2E
Annual Emission:	23191.23
Emission Method:	3B
Emission Factor:	Not reported
Emission Calculation:	Annual Emissions (Tons/Year) 23191.23 = PFL GHG report (tons) 23191.23
Below Threshold:	Not reported
Not Emitted:	Not reported
Percent Control Efficiency:	Not reported
Primary Control:	Not reported
Secondary Control:	Not reported
Emission Comment:	Not reported
Facility ID:	110037
Facility Name:	FPL LAUDERDALE POWER PLANT (PFL)
Facility Status:	A
Owner Name:	FLORIDA POWER & LIGHT COMPANY
Type:	Not reported
CO:	Not reported
NOX:	Not reported
PM10:	Not reported
SO2:	Not reported
VOC:	Not reported
Facilitiy Office:	SEBR
Title V:	110037
EU Description:	Simple cycle combustion turbine electric generator (Unit 6A)

FPL LAUDERDALE POWER PLANT (PFL) (Continued) **S107677546**

EU ID:	53
EU Status:	A
SCC:	20100101
Pollutant:	CO
Annual Emission:	0.002517
Emission Method:	3A
Emission Factor:	Not reported
Emission Calculation:	Annual Emissions (Tons/Year) 0.002517 = Annual Process or Fuel Usage Rate (1000 Gallons Distillate Oil (Diesel) Burned) 30.1 * Fuel Heat Content (mmBtu/1000 Gallons Distillate Oil (Diesel) Burned) 137.1 * Initial stack test 2 / 28 / 2017 (lb / mmbtu) 0.00122 / 2000
Below Threshold:	X
Not Emitted:	Not reported
Percent Control Efficiency:	Not reported
Primary Control:	Not reported
Secondary Control:	Not reported
Emission Comment:	Not reported
Facility ID:	110037
Facility Name:	FPL LAUDERDALE POWER PLANT (PFL)
Facility Status:	A
Owner Name:	FLORIDA POWER & LIGHT COMPANY
Type:	Not reported
CO:	Not reported
NOX:	Not reported
PM10:	Not reported
SO2:	Not reported
VOC:	Not reported
Facilitiy Office:	SEBR
Title V:	110037
EU Description:	Simple cycle combustion turbine electric generator (Unit 6A)
EU ID:	53
EU Status:	A
SCC:	20100101
Pollutant:	SAM
Annual Emission:	0.000328
Emission Method:	3A
Emission Factor:	Not reported
Emission Calculation:	Annual Emissions (Tons/Year) 0.000328 = Annual Process or Fuel Usage Rate (1000 Gallons Distillate Oil (Diesel) Burned) 30.1 * Fuel Heat Content (mmBtu/1000 Gallons Distillate Oil (Diesel) Burned) 137.1 * Emission Factor from permit application GE data (lb / mmbtu) 0.000159 / 2000
Below Threshold:	X
Not Emitted:	Not reported
Percent Control Efficiency:	Not reported
Primary Control:	Not reported
Secondary Control:	Not reported
Emission Comment:	Not reported
Facility ID:	110037
Facility Name:	FPL LAUDERDALE POWER PLANT (PFL)
Facility Status:	A
Owner Name:	FLORIDA POWER & LIGHT COMPANY
Type:	Not reported
CO:	Not reported
NOX:	Not reported

FPL LAUDERDALE POWER PLANT (PFL) (Continued) **S107677546**

PM10:	Not reported
SO2:	Not reported
VOC:	Not reported
Facilitiy Office:	SEBR
Title V:	110037
EU Description:	Two Small Hurricane Hardening Program Emergency Generators
EU ID:	45
EU Status:	A
SCC:	20201001
Pollutant:	PM
Annual Emission:	2.4e-005
Emission Method:	3B
Emission Factor:	Not reported
Emission Calculation:	Annual Emissions (Tons/Year) 2.4E-05 = Annual Process or Fuel Usage Rate (1000 Gallons Liquified Petroleum Gas (LPG) Burned) 0.0096 * Emission Factor from DEP's Oracle Database for SCC 2 - 02 - 010 - 01 (lbs / kgal propane) 5 / 2000
Below Threshold:	X
Not Emitted:	Not reported
Percent Control Efficiency:	Not reported
Primary Control:	Not reported
Secondary Control:	Not reported
Emission Comment:	Not reported
Facility ID:	110037
Facility Name:	FPL LAUDERDALE POWER PLANT (PFL)
Facility Status:	A
Owner Name:	FLORIDA POWER & LIGHT COMPANY
Type:	Not reported
CO:	Not reported
NOX:	Not reported
PM10:	Not reported
SO2:	Not reported
VOC:	Not reported
Facilitiy Office:	SEBR
Title V:	110037
EU Description:	Propane Fuel Storage Tank
EU ID:	43
EU Status:	A
SCC:	40400498
Pollutant:	VOC
Annual Emission:	0
Emission Method:	2
Emission Factor:	Not reported
Emission Calculation:	Annual Emissions (Tons/Year) 0 = Propane Tank Working Loss 0
Below Threshold:	Not reported
Not Emitted:	Not reported
Percent Control Efficiency:	Not reported
Primary Control:	Not reported
Secondary Control:	Not reported
Emission Comment:	Not reported
Facility ID:	110037
Facility Name:	FPL LAUDERDALE POWER PLANT (PFL)
Facility Status:	A
Owner Name:	FLORIDA POWER & LIGHT COMPANY
Type:	Not reported

FPL LAUDERDALE POWER PLANT (PFL) (Continued) **S107677546**

CO:	Not reported
NOX:	Not reported
PM10:	Not reported
SO2:	Not reported
VOC:	Not reported
Facilitiy Office:	SEBR
Title V:	110037
EU Description:	Simple cycle combustion turbine electric generator (Unit 6B)
EU ID:	46
EU Status:	A
SCC:	20100101
Pollutant:	SO2
Annual Emission:	0
Emission Method:	1A
Emission Factor:	Not reported
Emission Calculation:	Annual Emissions (Tons/Year) 0 = SO2 CEMS (tons) 0
Below Threshold:	X
Not Emitted:	Not reported
Percent Control Efficiency:	Not reported
Primary Control:	Not reported
Secondary Control:	Not reported
Emission Comment:	Not reported

Facility ID:	110037
Facility Name:	FPL LAUDERDALE POWER PLANT (PFL)
Facility Status:	A
Owner Name:	FLORIDA POWER & LIGHT COMPANY
Type:	Not reported
CO:	Not reported
NOX:	Not reported
PM10:	Not reported
SO2:	Not reported
VOC:	Not reported
Facilitiy Office:	SEBR
Title V:	110037
EU Description:	Simple cycle combustion turbine electric generator (Unit 6B)
EU ID:	46
EU Status:	A
SCC:	20100101
Pollutant:	PM
Annual Emission:	0.00794
Emission Method:	3B
Emission Factor:	Not reported
Emission Calculation:	Not reported
Below Threshold:	X
Not Emitted:	Not reported
Percent Control Efficiency:	Not reported
Primary Control:	Not reported
Secondary Control:	Not reported
Emission Comment:	Not reported

Facility ID:	110037
Facility Name:	FPL LAUDERDALE POWER PLANT (PFL)
Facility Status:	A
Owner Name:	FLORIDA POWER & LIGHT COMPANY
Type:	Not reported
CO:	Not reported

FPL LAUDERDALE POWER PLANT (PFL) (Continued) **S107677546**

NOX:	Not reported
PM10:	Not reported
SO2:	Not reported
VOC:	Not reported
Facilitiy Office:	SEBR
Title V:	110037
EU Description:	Simple cycle combustion turbine electric generator (Unit 6B)
EU ID:	46
EU Status:	A
SCC:	20100101
Pollutant:	PM2.5
Annual Emission:	0.007146
Emission Method:	3B
Emission Factor:	Not reported
Emission Calculation:	Not reported
Below Threshold:	X
Not Emitted:	Not reported
Percent Control Efficiency:	Not reported
Primary Control:	Not reported
Secondary Control:	Not reported
Emission Comment:	Not reported

CLEANUP SITES:

Name:	FL POWER & LIGHT CO - LAUDERDALE PLT
Address:	4300 SW 42ND AVE
City,State,Zip:	FORT LAUDERDALE, FL 33312
DEP Cleanup Site Key:	80978808
Source Database Name:	Storage Tank Contamination Monitoring
Source Database Id:	8731714
CPAC Program Area Id:	TK
CLLC Cleanup Category Key:	PETRO
RSC2 Remediation Status Key:	ACTIVE
Data Load Date:	08/28/2024
OC3 Office Id:	SED
Physical Address Line 2:	Not reported
OIC Object Of Interest Id:	FACIL
PC2 Proximity Id:	EXACT
Calc Coordinates Accuracy Level Id:	4
CMC2 Coordinate Method Id:	Digital Aerial Photography With Ground Control
DC4 Datum Id:	High Accuracy Reference Network
VSC1 Verification Status:	REVIEWED
Collect Username:	HYDE_J
Collect Date:	01/12/2004
Collect Affiliation:	CONTRACTOR
Map Source:	1999 doqs
Map Source Scale:	4078
Interpolation Scale:	Not reported
Verifier Username:	HYDE_J
Verifier Affiliation:	CONTRACTOR
Verification Date:	01/12/2004
Verified Coordinate Method Id:	Digital Aerial Photography With Ground Control
Source Database Name Code:	STCM
CMC2 Coordinate Method ID Code:	DPHO
DC4 Datum ID Code:	HARN
Verified Coordinate Method ID Code:	DPHO
Comments:	Not reported

FPL LAUDERDALE POWER PLANT (PFL) (Continued) **S107677546**

Latitude/Longitude (deg/min/sec): 26 4 / 80 11

Broward Co. EDIEAR:
Name: FLORIDA POWER & LIGHT CO
Address: 4300 SW 42ND AVE
City,State,Zip: FORT LAUDERDALE, FL 33314
Facility ID: 1879D
Facility Department: 068731714
Program Type: FDEP
Facility Type: EMERGENCY GENERATOR
Pollutant Type: FUEL OIL 6
Lead Agency: BCEPD

BROWARD CO. NOV:
Name: FLORIDA POWER & LIGHT COMPANY
Address: 4300 SW 42ND AVE
City,State,Zip: FORT LAUDERDALE, FL 33314
Notice of Violation: November 7, 13, 14, 18 & 29, 2002
Facility Status: Closed
Region: BROWARD
Enforcement Number: NOV03-0009
Code Section Number: 27-175(a). - General prohibitions. AIr Quality: General Prohibitions
Completed Date: 01/10/2005
Closest Major Intersection: Not reported

Name: FLORIDA POWER & LIGHT COMPANY
Address: 4300 SW 42ND AVE
City,State,Zip: FORT LAUDERDALE, FL 33314
Notice of Violation: November 7, 13, 14, 18 & 29, 2002
Facility Status: Closed
Region: BROWARD
Enforcement Number: NOV03-0009
Code Section Number: 27-175(a). - General prohibitions. AIr Quality: General Prohibitions
Completed Date: 01/10/2005
Closest Major Intersection: Not reported

WASTEWATER:
Name: FPL LAUDERDALE FACILITY SEPERATION AND MTHS PROJECT
Address: 4300 SW 42ND AVE
City,State,Zip: FORT LAUDERDALE, FL
Facility ID: FLR10RM26
Facility Type: Construction Stormwater GP
Status: Active - Existing, permitted facility/site for which effluent, reclaimed water or wastewater residual discharge into the environment and/or monitoring is taking place.
District Office: TLST
NPDES Permitted Site: Not reported
Environmental Interest: Not reported
Owner Type: Private
Permit Capacity: Not reported
Party Name: John Barranco, Civil Engineering Manager
Company Name: Overland Contracting Inc.
RP Address: 600 N Greenfield Pkwy
RP Address 2: Not reported
RP City,Stat,Zip: Garner NC 27529
Telephone: 9134589913

FPL LAUDERDALE POWER PLANT (PFL) (Continued) **S107677546**

Email:	barrancojc@bv.com
Issue Date:	11/25/2017
Effective Date:	11/25/2017
Expiration Date:	11/24/2022
DOC Description:	Generic Permit
Latitude Degrees:	26
Latitude Minutes:	4
Latitude Seconds:	27.00
Longitude Degrees:	80
Longitude Minutes:	11
Longitude Seconds:	49.99
Treatment:	Not reported
Decode For Fstatus:	Active
Cell Phone:	Not reported
Permit Type:	Not reported
Major Minor Discharge:	Not reported
Nature of Business:	Not reported

Name:	FPL LAUDERDALE COMBUSTION TURBINE PROJECT
Address:	4300 SW 42ND AVE
City,State,Zip:	FORT LAUDERDALE, FL
Facility ID:	FLR20AG67
Facility Type:	Construction Generic Dewatering
Status:	Active - Existing, permitted facility/site for which effluent, reclaimed water or wastewater residual discharge into the environment and/or monitoring is taking place.
District Office:	TLST
NPDES Permitted Site:	Not reported
Environmental Interest:	Not reported
Owner Type:	Private
Permit Capacity:	Not reported
Party Name:	Tami Applebee, Env Spec I
Company Name:	Overland Contracting Inc.
RP Address:	11401 Lamar Ave
RP Address 2:	Not reported
RP City,Stat,Zip:	Overland Park KS 66211
Telephone:	9134587220
Email:	appletr@bv.com
Issue Date:	08/03/2015
Effective Date:	08/03/2015
Expiration Date:	08/02/2020
DOC Description:	Generic Permit
Latitude Degrees:	26
Latitude Minutes:	4
Latitude Seconds:	27
Longitude Degrees:	80
Longitude Minutes:	11
Longitude Seconds:	50
Treatment:	Not reported
Decode For Fstatus:	Active
Cell Phone:	Not reported
Permit Type:	Not reported
Major Minor Discharge:	Not reported
Nature of Business:	Not reported

Z175 **FL POWER & LIGHT CO - LAUDERDALE PLT** **FL LAST** **S110698499**
ENE **4300 SW 42ND AVE** **FL SPILLS** **N/A**
1/4-1/2 **FORT LAUDERDALE, FL 33312** **FL CLEANUP SITES**
0.296 mi. **FL DWM CONTAM**
1562 ft. **Site 3 of 3 in cluster Z** **FL RESP PARTY**
FL NPDES
Relative: **Lower** **FL ERIC WASTE CLEANUP**

Actual: **3 ft.**

LAST:

Name:	FL POWER & LIGHT CO - LAUDERDALE PLT
Address:	4300 SW 42ND AVE
City,State,Zip:	FORT LAUDERDALE, FL 33312
Facility Id:	8731714
Placement:	AST UST
Tank Contents:	Ammonia Compound
Tank Size:	42231
Latitude:	26 4'6"
Longitude:	80 12'0"

Name:	FL POWER & LIGHT CO - LAUDERDALE PLT
Address:	4300 SW 42ND AVE
City,State,Zip:	FORT LAUDERDALE, FL 33312
Facility Id:	8731714
Placement:	AST UST
Tank Contents:	Fuel Oil - Distribution
Tank Size:	2263170
Latitude:	26 4'6"
Longitude:	80 12'0"

Name:	FL POWER & LIGHT CO - LAUDERDALE PLT
Address:	4300 SW 42ND AVE
City,State,Zip:	FORT LAUDERDALE, FL 33312
Facility Id:	8731714
Placement:	AST UST
Tank Contents:	Fuel Oil - Onsite Heat
Tank Size:	12492
Latitude:	26 4'6"
Longitude:	80 12'0"

Name:	FL POWER & LIGHT CO - LAUDERDALE PLT
Address:	4300 SW 42ND AVE
City,State,Zip:	FORT LAUDERDALE, FL 33312
Facility Id:	8731714
Placement:	AST UST
Tank Contents:	Hazardous Substance
Tank Size:	7000
Latitude:	26 4'6"
Longitude:	80 12'0"

Name:	FL POWER & LIGHT CO - LAUDERDALE PLT
Address:	4300 SW 42ND AVE
City,State,Zip:	FORT LAUDERDALE, FL 33312
Facility Id:	8731714
Placement:	AST UST
Tank Contents:	Hazardous Substance
Tank Size:	17000
Latitude:	26 4'6"
Longitude:	80 12'0"

FL POWER & LIGHT CO - LAUDERDALE PLT (Continued) **S110698499**

Name: FL POWER & LIGHT CO - LAUDERDALE PLT
Address: 4300 SW 42ND AVE
City,State,Zip: FORT LAUDERDALE, FL 33312
Facility Id: 8731714
Placement: AST UST
Tank Contents: Jet Fuel
Tank Size: 3150000
Latitude: 26 4'6"
Longitude: 80 12'0"

Name: FL POWER & LIGHT CO - LAUDERDALE PLT
Address: 4300 SW 42ND AVE
City,State,Zip: FORT LAUDERDALE, FL 33312
Facility Id: 8731714
Placement: AST UST
Tank Contents: Mineral Acid
Tank Size: 6000
Latitude: 26 4'6"
Longitude: 80 12'0"

Name: FL POWER & LIGHT CO - LAUDERDALE PLT
Address: 4300 SW 42ND AVE
City,State,Zip: FORT LAUDERDALE, FL 33312
Facility Id: 8731714
Placement: AST UST
Tank Contents: Mineral Acid
Tank Size: 17000
Latitude: 26 4'6"
Longitude: 80 12'0"

Name: FL POWER & LIGHT CO - LAUDERDALE PLT
Address: 4300 SW 42ND AVE
City,State,Zip: FORT LAUDERDALE, FL 33312
Facility Id: 8731714
Placement: AST UST
Tank Contents: New/Lube Oil
Tank Size: 10000
Latitude: 26 4'6"
Longitude: 80 12'0"

Name: FL POWER & LIGHT CO - LAUDERDALE PLT
Address: 4300 SW 42ND AVE
City,State,Zip: FORT LAUDERDALE, FL 33312
Facility Id: 8731714
Placement: AST UST
Tank Contents: Petroleum Additive
Tank Size: 1000
Latitude: 26 4'6"
Longitude: 80 12'0"

Name: FL POWER & LIGHT CO - LAUDERDALE PLT
Address: 4300 SW 42ND AVE
City,State,Zip: FORT LAUDERDALE, FL 33312
Facility Id: 8731714
Placement: AST UST
Tank Contents: Residual oils, 5&6
Tank Size: 252000

FL POWER & LIGHT CO - LAUDERDALE PLT (Continued) **S110698499**

Latitude: 26 4’6"
Longitude: 80 12’0"

Name: FL POWER & LIGHT CO - LAUDERDALE PLT
Address: 4300 SW 42ND AVE
City,State,Zip: FORT LAUDERDALE, FL 33312
Facility Id: 8731714
Placement: AST UST
Tank Contents: Ultra Low Sulfur Diesel
Tank Size: 12337
Latitude: 26 4’6"
Longitude: 80 12’0"

Name: FL POWER & LIGHT CO - LAUDERDALE PLT
Address: 4300 SW 42ND AVE
City,State,Zip: FORT LAUDERDALE, FL 33312
Facility Id: 8731714
Placement: AST UST
Tank Contents: Ultra Low Sulfur Diesel
Tank Size: 3360000
Latitude: 26 4’6"
Longitude: 80 12’0"

Name: FL POWER & LIGHT CO - LAUDERDALE PLT
Address: 4300 SW 42ND AVE
City,State,Zip: FORT LAUDERDALE, FL 33312
Facility Id: 8731714
Placement: AST UST
Tank Contents: Ultra Low Sulfur Diesel
Tank Size: 6250000
Latitude: 26 4’6"
Longitude: 80 12’0"

Name: FL POWER & LIGHT CO - LAUDERDALE PLT
Address: 4300 SW 42ND AVE
City,State,Zip: FORT LAUDERDALE, FL 33312
Facility Id: 8731714
Placement: AST UST
Tank Contents: Waste Oil
Tank Size: 4000
Latitude: 26 4’6"
Longitude: 80 12’0"

Click here for Florida Oculus:

SPILLS:
Name: Not reported
Address: 4300 SW 42ND AVE.
City,State,Zip: FORT LAUDERDALE, FL
OHMIT Incident Number: 39359
Incident Legacy: Not reported
On-Scene Response: Yes
Criminal Indicator: No
Hurricane Indicator: No
Incident Date: 04/24/2008
Incident Status: Closed
Incident Report Date: 04/24/2008

FL POWER & LIGHT CO - LAUDERDALE PLT (Continued) **S110698499**

Pollutant: Mineral oils
Pollutants Category: Non-petroleum oils
Substance Spilled: Mineral oils
Amount Spilled (Gallons): 6500
Pollutant - Unit Measure: gallon

Incident Party Name: BER - Tampa
Description: Inland

Incident Party Name: Environmental Protection Agency
Description: Inland

Incident Party Name: Florida Power & Light
Description: Inland

Incident Party Name: Florida Power & Light
Description: Inland

Incident Party Name: SWS Environmental Services
Description: Inland

Name: Not reported
Address: 4300 SOUTHWEST 42ND AVENUE
City,State,Zip: FORT LAUDERDALE, FL
OHMIT Incident Number: 44603
Incident Legacy: Not reported
On-Scene Response: Yes
Criminal Indicator: No
Hurricane Indicator: No
Incident Date: 12/15/2010
Incident Status: Closed
Incident Report Date: 12/15/2010
Pollutant: Diesel fuel
Pollutants Category: Petroleum
Substance Spilled: Diesel fuel
Amount Spilled (Gallons): 20
Pollutant - Unit Measure: gallon

Incident Party Name: FP&L Davie
Description: Inland

Incident Party Name: FP&L Davie
Description: Inland

CLEANUP SITES:
Name: FPL LAUDERDALE POWER PLANT A/K/A DANIA BEACH ENERGY CENTER
Address: 4300 SW 42ND AVE
City,State,Zip: FORT LAUDERDALE, FL 33314
DEP Cleanup Site Key: 80974913
Source Database Name: Not reported
Source Database Id: ERIC_10375
CPAC Program Area Id: CU
CLLC Cleanup Category Key: OTHCU
RSC2 Remediation Status Key: OPEN
Data Load Date: 08/28/2024

FL POWER & LIGHT CO - LAUDERDALE PLT (Continued) **S110698499**

OC3 Office Id:	SED
Physical Address Line 2:	Not reported
OIC Object Of Interest Id:	CAP_R
PC2 Proximity Id:	ADMIN
Calc Coordinates Accuracy Level Id:	3
CMC2 Coordinate Method Id:	Digital Aerial Photography With Ground Control
DC4 Datum Id:	North American Datum of 1983
VSC1 Verification Status:	Not reported
Collect Username:	WIERZBICKI_P
Collect Date:	Not reported
Collect Affiliation:	Not reported
Map Source:	IMAGERYWITHROADS
Map Source Scale:	4513
Interpolation Scale:	4513
Verifier Username:	WIERZBICKI_P
Verifier Affiliation:	Not reported
Verification Date:	03/13/2018
Verified Coordinate Method Id:	Digital Aerial Photography With Ground Control
Source Database Name Code:	ERIC
CMC2 Coordinate Method ID Code:	DPHO
DC4 Datum ID Code:	NAD83
Verified Coordinate Method ID Code:	DPHO
Comments:	Alternate ID:
Latitude/Longitude (deg/min/sec):	26 4 / 80 11

DWM CONTAM:

Name:	FPL LAUDERDALE PLANT
Address:	4300 SW 42ND AVE
City,State,Zip:	FORT LAUDERDALE, FL
Program Site Id:	ERIC_10375
Lat DD:	26
Lat MM:	4
Lat SS:	9.1147
Long DD:	80
Long MM:	11
Long SS:	50.7899
Office/ District:	SED
Program Area:	RESPONSPARTY
Priority Score:	Not reported
Datum:	NAD83
Method:	DPHO
Facility Status:	Open-ERIC
Facility Type:	Not reported
Score Effective Date:	Not reported
Score When Ranked:	Not reported
Rank:	Not reported
Operator:	Not reported
Phone:	Not reported
Name Changed:	Not reported
Addr Changed:	Not reported
Related Party ID:	Not reported
Primary RP Role:	Not reported
RP Begin Date:	Not reported
RP Name:	Not reported
RP Address1:	Not reported
RP Address2:	Not reported
RP City:	Not reported

FL POWER & LIGHT CO - LAUDERDALE PLT (Continued) **S110698499**

RP State:	Not reported
RP Zip5:	Not reported
RP Zip4:	Not reported
Contact:	Not reported
RP Phone:	Not reported
RP Extension:	Not reported
Site Manager:	Paul Wierzbicki

Name:	FL POWER & LIGHT CO - LAUDERDALE PLT
Address:	4300 SW 42ND AVE
City,State,Zip:	FORT LAUDERDALE, FL 33312
Program Site Id:	8731714
Lat DD:	26
Lat MM:	4
Lat SS:	6
Long DD:	80
Long MM:	12
Long SS:	0
Office/ District:	SED
Program Area:	PETROLEUM
Priority Score:	Not reported
Datum:	0
Method:	AGPS
Facility Status:	CLOSED-STCM
Facility Type:	T - Bulk Product Terminal Facility
Score Effective Date:	2004-09-22 00:00:00
Score When Ranked:	30
Rank:	4871
Operator:	Not reported
Phone:	Not reported
Name Changed:	Not reported
Addr Changed:	Not reported
Related Party ID:	35629
Primary RP Role:	ACCOUNT OWNER
RP Begin Date:	5/7/1998
RP Name:	FL POWER & LIGHT CO-POWER GEN DIV
RP Address1:	700 UNIVERSE BLVD - FPD/JB
RP Address2:	C/O ENVIRONMENTAL SERVICES
RP City:	JUNO BEACH
RP State:	FL
RP Zip5:	Not reported
RP Zip4:	33408
Contact:	ED SPECK-KERN; J WILBUR (561) 691-2582; 7722858722
RP Phone:	(561)694-3262
RP Extension:	Not reported
Site Manager:	Not reported

Name:	FL POWER & LIGHT CO - LAUDERDALE PLT
Address:	4300 SW 42ND AVE
City,State,Zip:	FORT LAUDERDALE, FL 33312
Program Site Id:	8731714
Lat DD:	26
Lat MM:	4
Lat SS:	6
Long DD:	80
Long MM:	12
Long SS:	0

FL POWER & LIGHT CO - LAUDERDALE PLT (Continued) **S110698499**

Office/ District:	SED
Program Area:	PETROLEUM
Priority Score:	Not reported
Datum:	0
Method:	AGPS
Facility Status:	CLOSED-STCM
Facility Type:	T - Bulk Product Terminal Facility
Score Effective Date:	2004-09-22 00:00:00
Score When Ranked:	30
Rank:	4871
Operator:	Not reported
Phone:	Not reported
Name Changed:	Not reported
Addr Changed:	Not reported
Related Party ID:	35629
Primary RP Role:	ACCOUNT OWNER
RP Begin Date:	5/7/1998
RP Name:	FL POWER & LIGHT CO-POWER GEN DIV
RP Address1:	700 UNIVERSE BLVD - FPD/JB
RP Address2:	C/O ENVIRONMENTAL SERVICES
RP City:	JUNO BEACH
RP State:	FL
RP Zip5:	Not reported
RP Zip4:	33408
Contact:	ED SPECK-KERN; J WILBUR (561) 691-2582; 7722858722
RP Phone:	(561)694-3262
RP Extension:	Not reported
Site Manager:	Not reported

Name:	FL POWER & LIGHT CO - LAUDERDALE PLT
Address:	4300 SW 42ND AVE
City,State,Zip:	FORT LAUDERDALE, FL 33312
Program Site Id:	8731714
Lat DD:	26
Lat MM:	4
Lat SS:	6
Long DD:	80
Long MM:	12
Long SS:	0
Office/ District:	SED
Program Area:	PETROLEUM
Priority Score:	Not reported
Datum:	0
Method:	AGPS
Facility Status:	CLOSED-STCM
Facility Type:	T - Bulk Product Terminal Facility
Score Effective Date:	2004-09-22 00:00:00
Score When Ranked:	30
Rank:	4871
Operator:	Not reported
Phone:	Not reported
Name Changed:	Not reported
Addr Changed:	Not reported
Related Party ID:	35629
Primary RP Role:	ACCOUNT OWNER
RP Begin Date:	5/7/1998
RP Name:	FL POWER & LIGHT CO-POWER GEN DIV

FL POWER & LIGHT CO - LAUDERDALE PLT (Continued) **S110698499**

RP Address1:	700 UNIVERSE BLVD - FPD/JB
RP Address2:	C/O ENVIRONMENTAL SERVICES
RP City:	JUNO BEACH
RP State:	FL
RP Zip5:	Not reported
RP Zip4:	33408
Contact:	ED SPECK-KERN; J WILBUR (561) 691-2582; 7722858722
RP Phone:	(561)694-3262
RP Extension:	Not reported
Site Manager:	Not reported

Name:	FL POWER & LIGHT CO - LAUDERDALE PLT
Address:	4300 SW 42ND AVE
City,State,Zip:	FORT LAUDERDALE, FL 33312
Program Site Id:	8731714
Lat DD:	26
Lat MM:	4
Lat SS:	6
Long DD:	80
Long MM:	12
Long SS:	0
Office/ District:	SED
Program Area:	PETROLEUM
Priority Score:	Not reported
Datum:	0
Method:	AGPS
Facility Status:	CLOSED-STCM
Facility Type:	T - Bulk Product Terminal Facility
Score Effective Date:	2004-09-22 00:00:00
Score When Ranked:	30
Rank:	4871
Operator:	Not reported
Phone:	Not reported
Name Changed:	Not reported
Addr Changed:	Not reported
Related Party ID:	35629
Primary RP Role:	ACCOUNT OWNER
RP Begin Date:	5/7/1998
RP Name:	FL POWER & LIGHT CO-POWER GEN DIV
RP Address1:	700 UNIVERSE BLVD - FPD/JB
RP Address2:	C/O ENVIRONMENTAL SERVICES
RP City:	JUNO BEACH
RP State:	FL
RP Zip5:	Not reported
RP Zip4:	33408
Contact:	ED SPECK-KERN; J WILBUR (561) 691-2582; 7722858722
RP Phone:	(561)694-3262
RP Extension:	Not reported
Site Manager:	Not reported

Name:	FL POWER & LIGHT CO - LAUDERDALE PLT
Address:	4300 SW 42ND AVE
City,State,Zip:	FORT LAUDERDALE, FL 33312
Program Site Id:	8731714
Lat DD:	26
Lat MM:	4
Lat SS:	6

FL POWER & LIGHT CO - LAUDERDALE PLT (Continued) **S110698499**

Long DD:	80
Long MM:	12
Long SS:	0
Office/ District:	SED
Program Area:	PETROLEUM
Priority Score:	Not reported
Datum:	0
Method:	AGPS
Facility Status:	CLOSED-STCM
Facility Type:	T - Bulk Product Terminal Facility
Score Effective Date:	2004-09-22 00:00:00
Score When Ranked:	30
Rank:	4871
Operator:	Not reported
Phone:	Not reported
Name Changed:	Not reported
Addr Changed:	Not reported
Related Party ID:	35629
Primary RP Role:	ACCOUNT OWNER
RP Begin Date:	5/7/1998
RP Name:	FL POWER & LIGHT CO-POWER GEN DIV
RP Address1:	700 UNIVERSE BLVD - FPD/JB
RP Address2:	C/O ENVIRONMENTAL SERVICES
RP City:	JUNO BEACH
RP State:	FL
RP Zip5:	Not reported
RP Zip4:	33408
Contact:	ED SPECK-KERN; J WILBUR (561) 691-2582; 7722858722
RP Phone:	(561)694-3262
RP Extension:	Not reported
Site Manager:	Not reported

Name:	FL POWER & LIGHT CO - LAUDERDALE PLT
Address:	4300 SW 42ND AVE
City,State,Zip:	FORT LAUDERDALE, FL 33312
Program Site Id:	8731714
Lat DD:	26
Lat MM:	4
Lat SS:	6
Long DD:	80
Long MM:	12
Long SS:	0
Office/ District:	SED
Program Area:	PETROLEUM
Priority Score:	Not reported
Datum:	0
Method:	AGPS
Facility Status:	CLOSED-STCM
Facility Type:	T - Bulk Product Terminal Facility
Score Effective Date:	2004-09-22 00:00:00
Score When Ranked:	30
Rank:	4871
Operator:	Not reported
Phone:	Not reported
Name Changed:	Not reported
Addr Changed:	Not reported
Related Party ID:	35629

FL POWER & LIGHT CO - LAUDERDALE PLT (Continued) **S110698499**

Primary RP Role:	ACCOUNT OWNER
RP Begin Date:	5/7/1998
RP Name:	FL POWER & LIGHT CO-POWER GEN DIV
RP Address1:	700 UNIVERSE BLVD - FPD/JB
RP Address2:	C/O ENVIRONMENTAL SERVICES
RP City:	JUNO BEACH
RP State:	FL
RP Zip5:	Not reported
RP Zip4:	33408
Contact:	ED SPECK-KERN; J WILBUR (561) 691-2582; 7722858722
RP Phone:	(561)694-3262
RP Extension:	Not reported
Site Manager:	Not reported

Name:	FL POWER & LIGHT CO - LAUDERDALE PLT
Address:	4300 SW 42ND AVE
City,State,Zip:	FORT LAUDERDALE, FL 33312
Program Site Id:	8731714
Lat DD:	26
Lat MM:	4
Lat SS:	6
Long DD:	80
Long MM:	12
Long SS:	0
Office/ District:	SED
Program Area:	PETROLEUM
Priority Score:	Not reported
Datum:	0
Method:	AGPS
Facility Status:	ON HOLD-STCM
Facility Type:	T - Bulk Product Terminal Facility
Score Effective Date:	2004-09-22 00:00:00
Score When Ranked:	30
Rank:	4871
Operator:	Not reported
Phone:	Not reported
Name Changed:	Not reported
Addr Changed:	Not reported
Related Party ID:	35629
Primary RP Role:	ACCOUNT OWNER
RP Begin Date:	5/7/1998
RP Name:	FL POWER & LIGHT CO-POWER GEN DIV
RP Address1:	700 UNIVERSE BLVD - FPD/JB
RP Address2:	C/O ENVIRONMENTAL SERVICES
RP City:	JUNO BEACH
RP State:	FL
RP Zip5:	Not reported
RP Zip4:	33408
Contact:	ED SPECK-KERN; J WILBUR (561) 691-2582; 7722858722
RP Phone:	(561)694-3262
RP Extension:	Not reported
Site Manager:	Not reported

RESP PARTY:

Name:	FPL LAUDERDALE POWER PLANT A/K/A DANIA BEACH ENERGY CENTER
Address:	4300 SW 42ND AVE
City,State,Zip:	FORT LAUDERDALE, FL 33314

FL POWER & LIGHT CO - LAUDERDALE PLT (Continued) **S110698499**

District:	Southeast District
Site Id:	ERIC_10375
Project Id:	Not reported
Site Status:	OPEN
Project Manager:	Not reported
OGC Case Number:	Not reported
Initial Date Received:	Not reported
Contaminants:	Not reported
Offsite Cont Impact:	Not reported
Priority Score:	Not reported
Datum:	NAD83
Method ID:	DPHO
Feature:	Not reported
Object Of Interest:	CAP_R
Proximity To Object:	ADMIN
Collect Username:	WIERZBICKI_P
Collect Affiliation:	Not reported
Collect Program Id:	Not reported
Collect Date:	Not reported
Map Series Used:	IMAGERYWITHROADS
Map Source Scale:	4513
Interpolation Scale:	4513
Coordinate Accuracy Id:	3
Verify Method Id:	Not reported
Verifier Username:	Not reported
Verifier Affiliation:	Not reported
Verifying Program Id:	Not reported
Verification Date:	Not reported
Decode for District:	Southeast District
Decode for Datum:	North American Datum of 1983
Decode for Method:	Digital Aerial Photography With Ground Control
Decode for Off Site COC:	Not reported
Decode for V_Method:	Not reported
Latitude/Longitude (deg/min/sec):	26 4 / 80 11
Source Facility Name:	FPL Lauderdale Plant
Source Facility ID:	2514
Program:	Responsible Party Cleanup
Program Type:	RESPONSPARTY
Program Status:	ACTIVE
WMD:	SFWMD
ICR Indicator:	N
Discharge Date:	Not reported
GIS ALBX:	779782.17000000004
GIS ALBY:	235283.77000000002
Site Manager:	Paul Wierzbicki
Site Phase Description:	Phase 0 - Discovery
Offsite Contamination Key:	CONTAMUNKNOWN

Documents:
Objectid: 3275

WASTEWATER:

Name:	FLORIDA POWER & LIGHT LAUDERDALE PLANT
Address:	4300 SW 42ND AVE
City,State,Zip:	FORT LAUDERDALE, FL
Facility ID:	FLR10SI41
Facility Type:	Construction Stormwater GP

FL POWER & LIGHT CO - LAUDERDALE PLT (Continued) **S110698499**

Status:	Active - Existing, permitted facility/site for which effluent, reclaimed water or wastewater residual discharge into the environment and/or monitoring is taking place.
District Office:	TLST
NPDES Permitted Site:	Not reported
Environmental Interest:	Not reported
Owner Type:	Private
Permit Capacity:	Not reported
Party Name:	Raymond Zukowski
Company Name:	Controlled Demolition Inc
RP Address:	13401 Still Haven Ct
RP Address 2:	-
RP City,Stat,Zip:	Phoenix, MD 21131 -
Telephone:	Not reported
Email:	rdz@controlled-demolition.com
Issue Date:	11/30/2018
Effective Date:	Not reported
Expiration Date:	11/29/2023
DOC Description:	Not reported
Latitude Degrees:	26
Latitude Minutes:	4
Latitude Seconds:	7.000
Longitude Degrees:	80
Longitude Minutes:	11
Longitude Seconds:	54
Treatment:	Not reported
Decode For Fstatus:	Active
Cell Phone:	Not reported
Permit Type:	Not reported
Major Minor Discharge:	Not reported
Nature of Business:	Not reported

Name:	FPL LAUDERDALE PLANT
Address:	4300 SW 42ND AVE
City,State,Zip:	FORT LAUDERDALE, FL
Facility ID:	FLR10ST61
Facility Type:	Construction Stormwater GP
Status:	Active - Existing, permitted facility/site for which effluent, reclaimed water or wastewater residual discharge into the environment and/or monitoring is taking place.
District Office:	TLST
NPDES Permitted Site:	Not reported
Environmental Interest:	Not reported
Owner Type:	Private
Permit Capacity:	Not reported
Party Name:	Thomas Hart
Company Name:	Overland Contracting Inc.
RP Address:	11401 Lamar Ave
RP Address 2:	Not reported
RP City,Stat,Zip:	Overland Park, KS 66211 1508
Telephone:	9134587269
Email:	HartTP@BV.com
Issue Date:	06/06/2019
Effective Date:	Not reported
Expiration Date:	06/05/2024
DOC Description:	Not reported
Latitude Degrees:	26

FL POWER & LIGHT CO - LAUDERDALE PLT (Continued) **S110698499**

Latitude Minutes:	4
Latitude Seconds:	17.27
Longitude Degrees:	80
Longitude Minutes:	11
Longitude Seconds:	44.17
Treatment:	Not reported
Decode For Fstatus:	Active
Cell Phone:	Not reported
Permit Type:	Not reported
Major Minor Discharge:	Not reported
Nature of Business:	Not reported

ERIC WASTE CLEANUP:

ERIC ID:	ERIC_10375
Name:	Fpl Lauderdale Power Plant A/K/A Dania Beach Energy Center
Address:	4300 SW 42ND AVE
City,State,Zip:	FORT LAUDERDALE, FL 33314
County:	BROWARD
Status:	OPEN
Source Facility Name:	FPL Lauderdale Plant
Source Facility ID:	2514
Program:	Responsible Party Cleanup
Program Type:	RESPONSPARTY
Program Status:	ACTIVE
District:	SED - Southeast District
WMD:	SFWMD - South Florida Water Management District
ICR Indicator:	N
Discharge Date:	Not reported
Method ID:	DPHO
Object of Interest:	CAP_R
Proximity to Object:	ADMIN
Lat DD:	26
Lat MM:	4
Lat SS:	Not reported
Long DD:	80
Long MM:	11
Long SS:	Not reported
X Coord:	779782.16767
Y Coord:	235283.76465
GIS ALB X:	779782.17
GIS ALB Y:	235283.77
Collector Username:	WIERZBICKI_P
Collection Date:	Not reported
Map Source:	IMAGERYWITHROADS
Map Source Scale:	4513
Interpolation Scale:	4513
Coordinate Accuracy ID:	3
Site Manager:	Ryenne Hathaway
Site Phase Description:	Phase 3 - Cleanup Design
Offsite Contamination Key:	CONTAMUNKNOWN
DATUM ID:	NAD83

Documents:
Object ID: 3331

176
NE
1/4-1/2
0.298 mi.
1571 ft.

EVERGREEN TECHNOLOGY INC.
4030 S. ST. RD. 7
FT. LAUDERDALE, FL 33312

FL SWF/LF **S100527029**
N/A

Relative:
Lower

Actual:
3 ft.

SWF/LF:

Name:	EVERGREEN TECHNOLOGY INC.
Address:	4030 S. ST. RD. 7
City,State,Zip:	FT. LAUDERDALE, FL 33312
Facility ID:	54926
District:	SED
Lat/Long:	26:4:16.01 / 80:12:19.02
Class Type:	710
Classification:	WASTE TIRE PROCESSING FACILITY
Class Status:	NFA,NO FURTHER ACTION (F)
Section:	25
Township:	50S
Range:	41E
Responsible Authority Name:	CITY OF FT. LAUDERDALE
Responsible Authority Address:	949 NW 38TH STREET
Responsible Authority City,St,Zip:	FT. LAUDERDALE, FL 33309
Responsible Authority Phone:	9547615022
EMail Address1:	Not reported
EMail Address2:	Not reported
Site Supervisor Name:	SHIELA HARRIGAN
Site Supervisor Addr:	Not reported
Site Supervisor City/State/Zip:	Not reported
Site Supervisor Telephone:	9547618826
Land Owner Name:	Not reported
Land Owner Address:	Not reported
Land Owner City/State/Zip:	Not reported
Land Owner Telephone:	Not reported

Click here for Florida Oculus:

AA177
ESE
1/4-1/2
0.317 mi.
1674 ft.

BARRY MURDOCK GROUP LLC
4155 GRIFFEN RD
FORT LAUDERDALE, FL 33314
Site 1 of 2 in cluster AA

UST FINDER **1028219240**
UST FINDER RELEASE **N/A**

Relative:
Lower

Actual:
3 ft.

UST FINDER:

Object ID:	81826
Facility ID:	FL8501524
Name:	BARRY MURDOCK GROUP LLC
Address:	4155 GRIFFEN RD
City,State,Zip:	FORT LAUDERDALE, FL 33314
Address Match Type:	Not reported
Open USTs:	4
Closed USTs:	7
TOS USTs:	0
Population 1500ft:	1389
Private Wells 1500ft:	7
Within 100yr Floodplain:	No
Land Use:	Developed, Medium Intensity
Within SPA:	No
SPA PWS Facility ID:	Not reported
SPA Water Type:	Not reported
SPA Facility Type:	Not reported

BARRY MURDOCK GROUP LLC (Continued) **1028219240**

SPA HUC12: Not reported
Within WHPA: Yes
WHPA PWS Facility ID: FL4060163_4359751806
WHPA Water Type: GW - Ground water
WHPA Facility Type: WL - Well
WHPA HUC12: 030902061205
Facility Status: Open UST(s)
Date of Last Inspection: Not reported
EPA Region: 4
Tribe: Not reported
Coordinate Source: State
X Coord: -80.20277778
Y Coord: 26.0630555600001
Latitude: 26.06305556
Longitude: -80.20277778

UST FINDER:
Object ID: 241816
Facility ID: FL8501524
Tank ID: FL8501524-4
Tank Status: Closed
Installation Date: 1982/06/01 16:00:00+00
Removal Date: Not reported
Tank Capacity: 10000
Substances: Unleaded Gas
Tank Wall Type: Not reported

Object ID: 241817
Facility ID: FL8501524
Tank ID: FL8501524-3
Tank Status: Closed
Installation Date: 1982/06/01 16:00:00+00
Removal Date: Not reported
Tank Capacity: 10000
Substances: Unleaded Gas
Tank Wall Type: Not reported

Object ID: 241818
Facility ID: FL8501524
Tank ID: FL8501524-2
Tank Status: Closed
Installation Date: 1982/06/01 16:00:00+00
Removal Date: Not reported
Tank Capacity: 10000
Substances: Unleaded Gas
Tank Wall Type: Not reported

Object ID: 241819
Facility ID: FL8501524
Tank ID: FL8501524-1
Tank Status: Closed
Installation Date: 1982/06/01 16:00:00+00
Removal Date: Not reported
Tank Capacity: 10000
Substances: Vehicular Diesel
Tank Wall Type: Not reported

Object ID: 209004

BARRY MURDOCK GROUP LLC (Continued) **1028219240**

Facility ID:	FL8501524
Tank ID:	FL8501524-5
Tank Status:	Open
Installation Date:	1994/01/01 15:59:59+00
Removal Date:	Not reported
Tank Capacity:	10000
Substances:	Vehicular Diesel
Tank Wall Type:	Not reported

Object ID:	209005
Facility ID:	FL8501524
Tank ID:	FL8501524-6
Tank Status:	Open
Installation Date:	1994/01/01 15:59:59+00
Removal Date:	Not reported
Tank Capacity:	10000
Substances:	Unleaded Gas
Tank Wall Type:	Not reported

Object ID:	209006
Facility ID:	FL8501524
Tank ID:	FL8501524-7
Tank Status:	Open
Installation Date:	1994/01/01 15:59:59+00
Removal Date:	Not reported
Tank Capacity:	10000
Substances:	Unleaded Gas
Tank Wall Type:	Not reported

Object ID:	209007
Facility ID:	FL8501524
Tank ID:	FL8501524-8
Tank Status:	Open
Installation Date:	1994/01/01 15:59:59+00
Removal Date:	Not reported
Tank Capacity:	10000
Substances:	Vehicular Diesel
Tank Wall Type:	Not reported

Object ID:	317659
Facility ID:	FL8501524
Tank ID:	FL8501524-9
Tank Status:	Closed
Installation Date:	Not reported
Removal Date:	Not reported
Tank Capacity:	3000
Substances:	Unleaded Gas
Tank Wall Type:	Not reported

Object ID:	317660
Facility ID:	FL8501524
Tank ID:	FL8501524-10
Tank Status:	Closed
Installation Date:	Not reported
Removal Date:	Not reported
Tank Capacity:	3000
Substances:	Unleaded Gas

BARRY MURDOCK GROUP LLC (Continued) **1028219240**

Tank Wall Type: Not reported

Object ID: 317661
Facility ID: FL8501524
Tank ID: FL8501524-11
Tank Status: Closed
Installation Date: Not reported
Removal Date: Not reported
Tank Capacity: 3000
Substances: Unleaded Gas
Tank Wall Type: Not reported

UST FINDER RELEASE:
Object ID: 122712
Facility ID: FL8501524
Lust ID: FL31141
Name: BARRY MURDOCK GROUP LLC
Address: 4155 GRIFFEN RD
City,State,Zip: FORT LAUDERDALE, FL 0
Address Match Type: Not reported
Reported Date: 1988/02/18 16:00:00+00
Status: No Further Action
Substance: Not reported
Population within 1500ft: 1388
Domestic Wells within 1500ft: 7
Land Use: Developed, Medium Intensity
Within SPA: No
SPA PWS Facility ID: Not reported
SPA Water Type: Not reported
SPA Facility Type: Not reported
SPA HUC12: Not reported
Within WHPA: Yes
WHPA PWS Facility ID: FL4060163_4359751806
WHPA Water Type: GW - Ground water
WHPA Facility Type: WL - Well
WHPA HUC12: 030902061205
Within 100yr Floodplain: No
Tribe: Not reported
EPA Region: 4
NFA Letter 1: Not reported
NFA Letter 2: Not reported
NFA Letter 3: Not reported
NFA Letter 4: Not reported
Closed With Residual Contaminate: Not reported
Coordinate Source: State
X Coord: -80.20278
Y Coord: 26.0630600000001
Latitude: 26.06306
Longitude: -80.20278

AA178 **BARRY MURDOCK GROUP LLC** **FL LUST** **U001543832**
ESE **4155 GRIFFEN RD** **FL UST** **N/A**
1/4-1/2 **FORT LAUDERDALE, FL 33314** **FL DWM CONTAM**
0.317 mi. **FL Financial Assurance**
1674 ft. **Site 2 of 2 in cluster AA**

Relative:
Lower

Actual:
3 ft.

LUST:

Name:	BARRY MURDOCK GROUP LLC
Address:	4155 GRIFFEN RD
City,State,Zip:	FORT LAUDERDALE, FL 33314
Region:	STATE
Facility Id:	8501524
Facility Status:	OPEN
Facility Type:	A - Retail Station
Facility Phone:	(954)319-4689
Facility Cleanup Rank:	Not reported
District:	Southeast District
Lat/Long (dms):	26 3 47.2849999 / 80 12 7.58809999
Section:	25
Township:	50S
Range:	41E
Feature:	Not reported
Method:	AGPS
Datum:	0
Score:	75
Score Effective Date:	1997-11-04 00:00:00
Score When Ranked:	Not reported
Operator:	BARRY MURDOCK
Name Update:	2016-05-06 00:00:00
Address Update:	Not reported

Petroleum Cleanup PCT Facility Score:

Facility Cleanup Status:	CMPL - COMPLETED
Contact:	SUSAN MURDOCK
Contact Company:	BARRY MURDOCK GROUP LLC
Contact Address:	4155 GRIFFIN RD
Contact City/State/Zip:	DANIA BEACH, FL 33314
Phone:	(954)319-4689
Bad Address Ind:	N
State:	FL
Zip:	33314, 4728
Score:	75
Score Effective Date:	1997-11-04 00:00:00
Related Party ID:	73006
Primary RP Role:	ACCOUNT OWNER
RP Begin Date:	2016-05-06
RP Zip:	Not reported
RP Extension:	Not reported

Discharge Cleanup Summary:

Discharge Date:	2/18/1988
PCT Discharge Combined:	Not reported
Cleanup Required:	R - CLEANUP REQUIRED
Discharge Cleanup Status:	SRCR - SRCR COMPLETE
Disch Cleanup Status Date:	8/20/1999
Cleanup Work Status:	COMPLETED
Information Source:	E - EDI
Other Source Description:	Not reported
Eligibility Indicator:	E - ELIGIBLE

BARRY MURDOCK GROUP LLC (Continued) **U001543832**

Site Manager: MCFARLANE_S
Site Mgr End Date: 8/20/1999
Tank Office: PCLP6 - BROWARD CNTY ENVIRONMENTAL PROTECTION DEPT

Petroleum Cleanup Program Eligibility:
Facility ID: 8501524
Discharge Date: 2/18/1988
Pct Discharge Combined With: Not reported
Cleanup Required: R - CLEANUP REQUIRED
Discharge Cleanup Status: SRCR - SRCR COMPLETE
Disch Cleanup Status Date: 8/20/1999
Cleanup Work Status: COMPLETED
Information Source: Not reported
Other Source Description: Not reported
Application Received Date: Not reported
Cleanup Program: E - EARLY DETECTION INCENTIVE
Eligibility Status: Not reported
Elig Status Date: Not reported
Letter Of Intent Date: Not reported
Redetermined: Not reported
Inspection Date: Not reported
Site Manager: MCFARLANE_S
Site Mgr End Date: 8/20/1999
Tank Office: PCLP6 - BROWARD CNTY ENVIRONMENTAL PROTECTION DEPT
Deductible Amount: Not reported
Deductible Paid To Date: Not reported
Co-Pay Amount: Not reported
Co-Pay Paid To Date: Not reported
Cap Amount: 0

Contaminated Media:
Discharge Date: 2/18/1988
Pct Discharge Combined With: Not reported
Cleanup Required: R - CLEANUP REQUIRED
Discharge Cleanup Status: SRCR - SRCR COMPLETE
Disch Cleanup Status Date: 8/20/1999
Cleanup Work Status: COMPLETED
Information Source: E - EDI
Other Source Description: Not reported
Elig Indicator: E - ELIGIBLE
Site Manager: MCFARLANE_S
Site Mgr End Date: 8/20/1999
Tank Office: PCLP6 - BROWARD CNTY ENVIRONME
Contaminated Drinking Wells: 1
Contaminated Monitoring Well: Yes
Contaminated Soil: No
Contaminated Surface Water: No
Contaminated Ground Water: Yes
Pollutant: D - Vehicular Diesel
Pollutant Other Description: Not reported
Gallons Discharged: Not reported
Discharge Date: 2/18/1988
Pct Discharge Combined With: Not reported
Cleanup Required: R - CLEANUP REQUIRED
Discharge Cleanup Status: SRCR - SRCR COMPLETE
Disch Cleanup Status Date: 8/20/1999
Cleanup Work Status: COMPLETED
Information Source: E - EDI

BARRY MURDOCK GROUP LLC (Continued) **U001543832**

Other Source Description:	Not reported
Elig Indicator:	E - ELIGIBLE
Site Manager:	MCFARLANE_S
Site Mgr End Date:	8/20/1999
Tank Office:	PCLP6 - BROWARD CNTY ENVIRONME
Contaminated Drinking Wells:	1
Contaminated Monitoring Well:	Yes
Contaminated Soil:	No
Contaminated Surface Water:	No
Contaminated Ground Water:	Yes
Pollutant:	P - Generic Gasoline
Pollutant Other Description:	Not reported
Gallons Discharged:	Not reported

Task Information:

District:	SED
Facility ID:	8501524
Facility Status:	OPEN
Facility Type:	A - Retail Station -
County:	BROWARD
County ID:	6
Cleanup Eligibility Status:	E
Source Effective Date:	08-20-1999
Discharge Date:	02-18-1988
Cleanup Required:	R - CLEANUP REQUIRED
Discharge Cleanup Status:	SRCR - SRCR COMPLETE
Disch Cleanup Status Date:	08-20-1999
SRC Action Type:	SRCR - SITE REHABILITATION COMPLETION REPORT
SRC Submit Date:	11-19-1998
SRC Review Date:	12-15-1998
SRC Completion Status:	A - APPROVED
SRC Issue Date:	08-20-1999
SRC Comment:	Not reported
Cleanup Work Status:	COMPLETED
Site Mgr:	MCFARLANE_S
Site Mgr End Date:	08-20-1999
Tank Office:	PCLP6 - Broward County
SR Task ID:	28111
SR Cleanup Responsible:	RP - RESPONSIBLE PARTY
SR Funding Eligibility Type:	Not reported
SR Actual Cost:	Not reported
SR Completion Date:	Not reported
SR Payment Date:	Not reported
SR Oral Date:	Not reported
SR Written Date:	Not reported
SR Soil Removal:	Not reported
SR Free Product Removal:	Not reported
SR Soil Tonnage Removed:	Not reported
SR Soil Treatment:	Not reported
SR Other Treatment:	Not reported
SR Alternate Proc Received Date:	Not reported
SR Alternate Procedure Status:	Not reported
SR Alternate Procedure Status Date:	Not reported
SR Alternate Procedure Comments:	Not reported
SA Task ID:	28112
SA Cleanup Responsible:	RP - RESPONSIBLE PARTY
SA Funding Eligibility Type:	Not reported
SA Actual Cost:	$29,263.52

BARRY MURDOCK GROUP LLC (Continued) **U001543832**

SA Completion Date:	12-19-1989
SA Payment Date:	09-26-1991
RAP Task ID:	28113
RAP Cleanup Responsible ID:	RP - RESPONSIBLE PARTY
RAP Funding Eligibility Type:	Not reported
RAP Actual Cost:	$15,786.49
RAP Completion Date:	06-07-1991
RAP Payment Date:	03-31-1993
RAP Last Order Approved:	1991-06-07 00:00:00
RA Task ID:	28114
RA Cleanup Responsible:	RP - RESPONSIBLE PARTY
RA Funding Eligibility Type:	Not reported
RA Years to Complete:	4
RA Actual Cost:	Not reported

Click here for Florida Oculus:

UST:

Facility ID:	8501524
Name:	BARRY MURDOCK GROUP LLC
Address:	4155 GRIFFEN RD
City,State,Zip:	FORT LAUDERDALE, FL 33314
Facility Phone:	9543194689
Facility Status:	OPEN
Facility Type:	A
Type Description:	Retail Station
Depco:	P
Region:	STATE
Positioning Method:	AGPS
Latitude/Longitude:	26 3 47 / 80 12 10

UST:

Tank ID:	10
Tank Capacity:	3000
Tank Location:	UNDERGROUND
Tank Status:	B-Removed from Site
Status Date:	10/31/1993
Install Date:	Not reported
Substance:	B
Content Description:	Unleaded Gas
Vessel Indicator:	TANK
DEP Contractor:	P

Owner:

Owner ID:	73006
Owner Name:	BARRY MURDOCK GROUP LLC
Owner Address:	4155 GRIFFIN RD
Owner Address 2:	Not reported
Owner City,State,Zip:	DANIA BEACH, FL 33314
Owner Contact:	SUSAN MURDOCK
Owner Phone:	9543194689

Construction:

Tank ID:	5
Construction Category:	I
Construction Description:	Double wall

BARRY MURDOCK GROUP LLC (Continued) **U001543832**

Tank ID: 6
Construction Category: I
Construction Description: Double wall

Tank ID: 7
Construction Category: I
Construction Description: Double wall

Tank ID: 8
Construction Category: I
Construction Description: Double wall

Tank ID: 5
Construction Category: A
Construction Description: Ball check valve

Tank ID: 5
Construction Category: E
Construction Description: Fiberglass

Tank ID: 5
Construction Category: M
Construction Description: Spill containment bucket

Tank ID: 6
Construction Category: A
Construction Description: Ball check valve

Tank ID: 6
Construction Category: E
Construction Description: Fiberglass

Tank ID: 6
Construction Category: M
Construction Description: Spill containment bucket

Tank ID: 7
Construction Category: A
Construction Description: Ball check valve

Tank ID: 7
Construction Category: E
Construction Description: Fiberglass

Tank ID: 7
Construction Category: M
Construction Description: Spill containment bucket

Tank ID: 8
Construction Category: A
Construction Description: Ball check valve

Tank ID: 8
Construction Category: E
Construction Description: Fiberglass

Tank ID: 8

BARRY MURDOCK GROUP LLC (Continued) **U001543832**

Construction Category: M
Construction Description: Spill containment bucket

Piping:
Tank ID: 5
Piping Category: C
Piping Description: Fiberglass

Tank ID: 6
Piping Category: C
Piping Description: Fiberglass

Tank ID: 7
Piping Category: C
Piping Description: Fiberglass

Tank ID: 8
Piping Category: C
Piping Description: Fiberglass

Tank ID: 5
Piping Category: F
Piping Description: Double wall

Tank ID: 5
Piping Category: J
Piping Description: Pressurized piping system

Tank ID: 5
Piping Category: K
Piping Description: Dispenser liners

Tank ID: 6
Piping Category: F
Piping Description: Double wall

Tank ID: 6
Piping Category: J
Piping Description: Pressurized piping system

Tank ID: 6
Piping Category: K
Piping Description: Dispenser liners

Tank ID: 7
Piping Category: F
Piping Description: Double wall

Tank ID: 7
Piping Category: J
Piping Description: Pressurized piping system

Tank ID: 7
Piping Category: K
Piping Description: Dispenser liners

Tank ID: 8

BARRY MURDOCK GROUP LLC (Continued) **U001543832**

Piping Category: F
Piping Description: Double wall

Tank ID: 8
Piping Category: J
Piping Description: Pressurized piping system

Tank ID: 8
Piping Category: K
Piping Description: Dispenser liners

Monitoring:
Tank ID: 5
Petro Monitoring Category: 1
Monitoring Description: Continuous electronic sensing

Tank ID: 5
Petro Monitoring Category: L
Monitoring Description: Automatic tank gauging - USTs

Tank ID: 5
Petro Monitoring Category: G
Monitoring Description: Electronic line leak detector

Tank ID: 5
Petro Monitoring Category: F
Monitoring Description: Monitor dbl wall tank space

Tank ID: 6
Petro Monitoring Category: L
Monitoring Description: Automatic tank gauging - USTs

Tank ID: 6
Petro Monitoring Category: F
Monitoring Description: Monitor dbl wall tank space

Tank ID: 6
Petro Monitoring Category: G
Monitoring Description: Electronic line leak detector

Tank ID: 6
Petro Monitoring Category: 5
Monitoring Description: Electronic monitor dispenser liners

Tank ID: 6
Petro Monitoring Category: 1
Monitoring Description: Continuous electronic sensing

Tank ID: 7
Petro Monitoring Category: L
Monitoring Description: Automatic tank gauging - USTs

Tank ID: 7
Petro Monitoring Category: G
Monitoring Description: Electronic line leak detector

Tank ID: 7

BARRY MURDOCK GROUP LLC (Continued) **U001543832**

Petro Monitoring Category: F
Monitoring Description: Monitor dbl wall tank space

Tank ID: 7
Petro Monitoring Category: 1
Monitoring Description: Continuous electronic sensing

Tank ID: 8
Petro Monitoring Category: 1
Monitoring Description: Continuous electronic sensing

Tank ID: 8
Petro Monitoring Category: L
Monitoring Description: Automatic tank gauging - USTs

Tank ID: 8
Petro Monitoring Category: G
Monitoring Description: Electronic line leak detector

Tank ID: 8
Petro Monitoring Category: F
Monitoring Description: Monitor dbl wall tank space

Tank ID: 5
Petro Monitoring Category: 3
Monitoring Description: Electronic monitor pipe sumps

Tank ID: 5
Petro Monitoring Category: 5
Monitoring Description: Electronic monitor dispenser liners

Tank ID: 6
Petro Monitoring Category: 3
Monitoring Description: Electronic monitor pipe sumps

Tank ID: 7
Petro Monitoring Category: 3
Monitoring Description: Electronic monitor pipe sumps

Tank ID: 7
Petro Monitoring Category: 5
Monitoring Description: Electronic monitor dispenser liners

Tank ID: 8
Petro Monitoring Category: 3
Monitoring Description: Electronic monitor pipe sumps

Tank ID: 8
Petro Monitoring Category: 5
Monitoring Description: Electronic monitor dispenser liners

Tank ID: 11
Tank Capacity: 3000
Tank Location: UNDERGROUND
Tank Status: B-Removed from Site
Status Date: 10/31/1993

BARRY MURDOCK GROUP LLC (Continued) **U001543832**

Install Date: Not reported
Substance: B
Content Description: Unleaded Gas
Vessel Indicator: TANK
DEP Contractor: P

Owner:
Owner ID: 73006
Owner Name: BARRY MURDOCK GROUP LLC
Owner Address: 4155 GRIFFIN RD
Owner Address 2: Not reported
Owner City,State,Zip: DANIA BEACH, FL 33314
Owner Contact: SUSAN MURDOCK
Owner Phone: 9543194689

Construction:
Tank ID: 5
Construction Category: I
Construction Description: Double wall

Tank ID: 6
Construction Category: I
Construction Description: Double wall

Tank ID: 7
Construction Category: I
Construction Description: Double wall

Tank ID: 8
Construction Category: I
Construction Description: Double wall

Tank ID: 5
Construction Category: A
Construction Description: Ball check valve

Tank ID: 5
Construction Category: E
Construction Description: Fiberglass

Tank ID: 5
Construction Category: M
Construction Description: Spill containment bucket

Tank ID: 6
Construction Category: A
Construction Description: Ball check valve

Tank ID: 6
Construction Category: E
Construction Description: Fiberglass

Tank ID: 6
Construction Category: M
Construction Description: Spill containment bucket

Tank ID: 7

BARRY MURDOCK GROUP LLC (Continued) **U001543832**

Construction Category: A
Construction Description: Ball check valve

Tank ID: 7
Construction Category: E
Construction Description: Fiberglass

Tank ID: 7
Construction Category: M
Construction Description: Spill containment bucket

Tank ID: 8
Construction Category: A
Construction Description: Ball check valve

Tank ID: 8
Construction Category: E
Construction Description: Fiberglass

Tank ID: 8
Construction Category: M
Construction Description: Spill containment bucket

Piping:
Tank ID: 5
Piping Category: C
Piping Description: Fiberglass

Tank ID: 6
Piping Category: C
Piping Description: Fiberglass

Tank ID: 7
Piping Category: C
Piping Description: Fiberglass

Tank ID: 8
Piping Category: C
Piping Description: Fiberglass

Tank ID: 5
Piping Category: F
Piping Description: Double wall

Tank ID: 5
Piping Category: J
Piping Description: Pressurized piping system

Tank ID: 5
Piping Category: K
Piping Description: Dispenser liners

Tank ID: 6
Piping Category: F
Piping Description: Double wall

Tank ID: 6

BARRY MURDOCK GROUP LLC (Continued) **U001543832**

Piping Category: J
Piping Description: Pressurized piping system

Tank ID: 6
Piping Category: K
Piping Description: Dispenser liners

Tank ID: 7
Piping Category: F
Piping Description: Double wall

Tank ID: 7
Piping Category: J
Piping Description: Pressurized piping system

Tank ID: 7
Piping Category: K
Piping Description: Dispenser liners

Tank ID: 8
Piping Category: F
Piping Description: Double wall

Tank ID: 8
Piping Category: J
Piping Description: Pressurized piping system

Tank ID: 8
Piping Category: K
Piping Description: Dispenser liners

Monitoring:
Tank ID: 5
Petro Monitoring Category: 1
Monitoring Description: Continuous electronic sensing

Tank ID: 5
Petro Monitoring Category: L
Monitoring Description: Automatic tank gauging - USTs

Tank ID: 5
Petro Monitoring Category: G
Monitoring Description: Electronic line leak detector

Tank ID: 5
Petro Monitoring Category: F
Monitoring Description: Monitor dbl wall tank space

Tank ID: 6
Petro Monitoring Category: L
Monitoring Description: Automatic tank gauging - USTs

Tank ID: 6
Petro Monitoring Category: F
Monitoring Description: Monitor dbl wall tank space

Tank ID: 6

BARRY MURDOCK GROUP LLC (Continued) **U001543832**

Petro Monitoring Category: G
Monitoring Description: Electronic line leak detector

Tank ID: 6
Petro Monitoring Category: 5
Monitoring Description: Electronic monitor dispenser liners

Tank ID: 6
Petro Monitoring Category: 1
Monitoring Description: Continuous electronic sensing

Tank ID: 7
Petro Monitoring Category: L
Monitoring Description: Automatic tank gauging - USTs

Tank ID: 7
Petro Monitoring Category: G
Monitoring Description: Electronic line leak detector

Tank ID: 7
Petro Monitoring Category: F
Monitoring Description: Monitor dbl wall tank space

Tank ID: 7
Petro Monitoring Category: 1
Monitoring Description: Continuous electronic sensing

Tank ID: 8
Petro Monitoring Category: 1
Monitoring Description: Continuous electronic sensing

Tank ID: 8
Petro Monitoring Category: L
Monitoring Description: Automatic tank gauging - USTs

Tank ID: 8
Petro Monitoring Category: G
Monitoring Description: Electronic line leak detector

Tank ID: 8
Petro Monitoring Category: F
Monitoring Description: Monitor dbl wall tank space

Tank ID: 5
Petro Monitoring Category: 3
Monitoring Description: Electronic monitor pipe sumps

Tank ID: 5
Petro Monitoring Category: 5
Monitoring Description: Electronic monitor dispenser liners

Tank ID: 6
Petro Monitoring Category: 3
Monitoring Description: Electronic monitor pipe sumps

Tank ID: 7
Petro Monitoring Category: 3

BARRY MURDOCK GROUP LLC (Continued) **U001543832**

Monitoring Description: Electronic monitor pipe sumps

Tank ID: 7
Petro Monitoring Category: 5
Monitoring Description: Electronic monitor dispenser liners

Tank ID: 8
Petro Monitoring Category: 3
Monitoring Description: Electronic monitor pipe sumps

Tank ID: 8
Petro Monitoring Category: 5
Monitoring Description: Electronic monitor dispenser liners

Tank ID: 1
Tank Capacity: 10000
Tank Location: UNDERGROUND
Tank Status: B-Removed from Site
Status Date: 10/31/1993
Install Date: 6/1/1982
Substance: D
Content Description: Vehicular Diesel
Vessel Indicator: TANK
DEP Contractor: P

Owner:
Owner ID: 73006
Owner Name: BARRY MURDOCK GROUP LLC
Owner Address: 4155 GRIFFIN RD
Owner Address 2: Not reported
Owner City,State,Zip: DANIA BEACH, FL 33314
Owner Contact: SUSAN MURDOCK
Owner Phone: 9543194689

Construction:
Tank ID: 5
Construction Category: I
Construction Description: Double wall

Tank ID: 6
Construction Category: I
Construction Description: Double wall

Tank ID: 7
Construction Category: I
Construction Description: Double wall

Tank ID: 8
Construction Category: I
Construction Description: Double wall

Tank ID: 5
Construction Category: A
Construction Description: Ball check valve

Tank ID: 5

BARRY MURDOCK GROUP LLC (Continued) **U001543832**

Construction Category: E
Construction Description: Fiberglass

Tank ID: 5
Construction Category: M
Construction Description: Spill containment bucket

Tank ID: 6
Construction Category: A
Construction Description: Ball check valve

Tank ID: 6
Construction Category: E
Construction Description: Fiberglass

Tank ID: 6
Construction Category: M
Construction Description: Spill containment bucket

Tank ID: 7
Construction Category: A
Construction Description: Ball check valve

Tank ID: 7
Construction Category: E
Construction Description: Fiberglass

Tank ID: 7
Construction Category: M
Construction Description: Spill containment bucket

Tank ID: 8
Construction Category: A
Construction Description: Ball check valve

Tank ID: 8
Construction Category: E
Construction Description: Fiberglass

Tank ID: 8
Construction Category: M
Construction Description: Spill containment bucket

Piping:
Tank ID: 5
Piping Category: C
Piping Description: Fiberglass

Tank ID: 6
Piping Category: C
Piping Description: Fiberglass

Tank ID: 7
Piping Category: C
Piping Description: Fiberglass

Tank ID: 8

BARRY MURDOCK GROUP LLC (Continued) **U001543832**

Piping Category: C
Piping Description: Fiberglass

Tank ID: 5
Piping Category: F
Piping Description: Double wall

Tank ID: 5
Piping Category: J
Piping Description: Pressurized piping system

Tank ID: 5
Piping Category: K
Piping Description: Dispenser liners

Tank ID: 6
Piping Category: F
Piping Description: Double wall

Tank ID: 6
Piping Category: J
Piping Description: Pressurized piping system

Tank ID: 6
Piping Category: K
Piping Description: Dispenser liners

Tank ID: 7
Piping Category: F
Piping Description: Double wall

Tank ID: 7
Piping Category: J
Piping Description: Pressurized piping system

Tank ID: 7
Piping Category: K
Piping Description: Dispenser liners

Tank ID: 8
Piping Category: F
Piping Description: Double wall

Tank ID: 8
Piping Category: J
Piping Description: Pressurized piping system

Tank ID: 8
Piping Category: K
Piping Description: Dispenser liners

Monitoring:
Tank ID: 5
Petro Monitoring Category: 1
Monitoring Description: Continuous electronic sensing

Tank ID: 5

BARRY MURDOCK GROUP LLC (Continued) **U001543832**

Petro Monitoring Category: L
Monitoring Description: Automatic tank gauging - USTs

Tank ID: 5
Petro Monitoring Category: G
Monitoring Description: Electronic line leak detector

Tank ID: 5
Petro Monitoring Category: F
Monitoring Description: Monitor dbl wall tank space

Tank ID: 6
Petro Monitoring Category: L
Monitoring Description: Automatic tank gauging - USTs

Tank ID: 6
Petro Monitoring Category: F
Monitoring Description: Monitor dbl wall tank space

Tank ID: 6
Petro Monitoring Category: G
Monitoring Description: Electronic line leak detector

Tank ID: 6
Petro Monitoring Category: 5
Monitoring Description: Electronic monitor dispenser liners

Tank ID: 6
Petro Monitoring Category: 1
Monitoring Description: Continuous electronic sensing

Tank ID: 7
Petro Monitoring Category: L
Monitoring Description: Automatic tank gauging - USTs

Tank ID: 7
Petro Monitoring Category: G
Monitoring Description: Electronic line leak detector

Tank ID: 7
Petro Monitoring Category: F
Monitoring Description: Monitor dbl wall tank space

Tank ID: 7
Petro Monitoring Category: 1
Monitoring Description: Continuous electronic sensing

Tank ID: 8
Petro Monitoring Category: 1
Monitoring Description: Continuous electronic sensing

Tank ID: 8
Petro Monitoring Category: L
Monitoring Description: Automatic tank gauging - USTs

Tank ID: 8
Petro Monitoring Category: G

BARRY MURDOCK GROUP LLC (Continued) **U001543832**

Monitoring Description: Electronic line leak detector

Tank ID: 8
Petro Monitoring Category: F
Monitoring Description: Monitor dbl wall tank space

Tank ID: 5
Petro Monitoring Category: 3
Monitoring Description: Electronic monitor pipe sumps

Tank ID: 5
Petro Monitoring Category: 5
Monitoring Description: Electronic monitor dispenser liners

Tank ID: 6
Petro Monitoring Category: 3
Monitoring Description: Electronic monitor pipe sumps

Tank ID: 7
Petro Monitoring Category: 3
Monitoring Description: Electronic monitor pipe sumps

Tank ID: 7
Petro Monitoring Category: 5
Monitoring Description: Electronic monitor dispenser liners

Tank ID: 8
Petro Monitoring Category: 3
Monitoring Description: Electronic monitor pipe sumps

Tank ID: 8
Petro Monitoring Category: 5
Monitoring Description: Electronic monitor dispenser liners

Tank ID: 2
Tank Capacity: 10000
Tank Location: UNDERGROUND
Tank Status: B-Removed from Site
Status Date: 10/31/1993
Install Date: 6/1/1982
Substance: B
Content Description: Unleaded Gas
Vessel Indicator: TANK
DEP Contractor: P

Owner:
Owner ID: 73006
Owner Name: BARRY MURDOCK GROUP LLC
Owner Address: 4155 GRIFFIN RD
Owner Address 2: Not reported
Owner City,State,Zip: DANIA BEACH, FL 33314
Owner Contact: SUSAN MURDOCK
Owner Phone: 9543194689

Construction:
Tank ID: 5

BARRY MURDOCK GROUP LLC (Continued) **U001543832**

Construction Category: I
Construction Description: Double wall

Tank ID: 6
Construction Category: I
Construction Description: Double wall

Tank ID: 7
Construction Category: I
Construction Description: Double wall

Tank ID: 8
Construction Category: I
Construction Description: Double wall

Tank ID: 5
Construction Category: A
Construction Description: Ball check valve

Tank ID: 5
Construction Category: E
Construction Description: Fiberglass

Tank ID: 5
Construction Category: M
Construction Description: Spill containment bucket

Tank ID: 6
Construction Category: A
Construction Description: Ball check valve

Tank ID: 6
Construction Category: E
Construction Description: Fiberglass

Tank ID: 6
Construction Category: M
Construction Description: Spill containment bucket

Tank ID: 7
Construction Category: A
Construction Description: Ball check valve

Tank ID: 7
Construction Category: E
Construction Description: Fiberglass

Tank ID: 7
Construction Category: M
Construction Description: Spill containment bucket

Tank ID: 8
Construction Category: A
Construction Description: Ball check valve

Tank ID: 8
Construction Category: E

BARRY MURDOCK GROUP LLC (Continued) **U001543832**

Construction Description: Fiberglass

Tank ID: 8
Construction Category: M
Construction Description: Spill containment bucket

Piping:
Tank ID: 5
Piping Category: C
Piping Description: Fiberglass

Tank ID: 6
Piping Category: C
Piping Description: Fiberglass

Tank ID: 7
Piping Category: C
Piping Description: Fiberglass

Tank ID: 8
Piping Category: C
Piping Description: Fiberglass

Tank ID: 5
Piping Category: F
Piping Description: Double wall

Tank ID: 5
Piping Category: J
Piping Description: Pressurized piping system

Tank ID: 5
Piping Category: K
Piping Description: Dispenser liners

Tank ID: 6
Piping Category: F
Piping Description: Double wall

Tank ID: 6
Piping Category: J
Piping Description: Pressurized piping system

Tank ID: 6
Piping Category: K
Piping Description: Dispenser liners

Tank ID: 7
Piping Category: F
Piping Description: Double wall

Tank ID: 7
Piping Category: J
Piping Description: Pressurized piping system

Tank ID: 7
Piping Category: K

BARRY MURDOCK GROUP LLC (Continued) **U001543832**

Piping Description: Dispenser liners

Tank ID: 8
Piping Category: F
Piping Description: Double wall

Tank ID: 8
Piping Category: J
Piping Description: Pressurized piping system

Tank ID: 8
Piping Category: K
Piping Description: Dispenser liners

Monitoring:
Tank ID: 5
Petro Monitoring Category: 1
Monitoring Description: Continuous electronic sensing

Tank ID: 5
Petro Monitoring Category: L
Monitoring Description: Automatic tank gauging - USTs

Tank ID: 5
Petro Monitoring Category: G
Monitoring Description: Electronic line leak detector

Tank ID: 5
Petro Monitoring Category: F
Monitoring Description: Monitor dbl wall tank space

Tank ID: 6
Petro Monitoring Category: L
Monitoring Description: Automatic tank gauging - USTs

Tank ID: 6
Petro Monitoring Category: F
Monitoring Description: Monitor dbl wall tank space

Tank ID: 6
Petro Monitoring Category: G
Monitoring Description: Electronic line leak detector

Tank ID: 6
Petro Monitoring Category: 5
Monitoring Description: Electronic monitor dispenser liners

Tank ID: 6
Petro Monitoring Category: 1
Monitoring Description: Continuous electronic sensing

Tank ID: 7
Petro Monitoring Category: L
Monitoring Description: Automatic tank gauging - USTs

Tank ID: 7
Petro Monitoring Category: G

BARRY MURDOCK GROUP LLC (Continued) **U001543832**

Monitoring Description:	Electronic line leak detector
Tank ID:	7
Petro Monitoring Category:	F
Monitoring Description:	Monitor dbl wall tank space
Tank ID:	7
Petro Monitoring Category:	1
Monitoring Description:	Continuous electronic sensing
Tank ID:	8
Petro Monitoring Category:	1
Monitoring Description:	Continuous electronic sensing
Tank ID:	8
Petro Monitoring Category:	L
Monitoring Description:	Automatic tank gauging - USTs
Tank ID:	8
Petro Monitoring Category:	G
Monitoring Description:	Electronic line leak detector
Tank ID:	8
Petro Monitoring Category:	F
Monitoring Description:	Monitor dbl wall tank space
Tank ID:	5
Petro Monitoring Category:	3
Monitoring Description:	Electronic monitor pipe sumps
Tank ID:	5
Petro Monitoring Category:	5
Monitoring Description:	Electronic monitor dispenser liners
Tank ID:	6
Petro Monitoring Category:	3
Monitoring Description:	Electronic monitor pipe sumps
Tank ID:	7
Petro Monitoring Category:	3
Monitoring Description:	Electronic monitor pipe sumps
Tank ID:	7
Petro Monitoring Category:	5
Monitoring Description:	Electronic monitor dispenser liners
Tank ID:	8
Petro Monitoring Category:	3
Monitoring Description:	Electronic monitor pipe sumps
Tank ID:	8
Petro Monitoring Category:	5
Monitoring Description:	Electronic monitor dispenser liners
Tank ID:	3
Tank Capacity:	10000

BARRY MURDOCK GROUP LLC (Continued) **U001543832**

Tank Location: UNDERGROUND
Tank Status: B-Removed from Site
Status Date: 10/31/1993
Install Date: 6/1/1982
Substance: B
Content Description: Unleaded Gas
Vessel Indicator: TANK
DEP Contractor: P

Owner:
Owner ID: 73006
Owner Name: BARRY MURDOCK GROUP LLC
Owner Address: 4155 GRIFFIN RD
Owner Address 2: Not reported
Owner City,State,Zip: DANIA BEACH, FL 33314
Owner Contact: SUSAN MURDOCK
Owner Phone: 9543194689

Construction:
Tank ID: 5
Construction Category: I
Construction Description: Double wall

Tank ID: 6
Construction Category: I
Construction Description: Double wall

Tank ID: 7
Construction Category: I
Construction Description: Double wall

Tank ID: 8
Construction Category: I
Construction Description: Double wall

Tank ID: 5
Construction Category: A
Construction Description: Ball check valve

Tank ID: 5
Construction Category: E
Construction Description: Fiberglass

Tank ID: 5
Construction Category: M
Construction Description: Spill containment bucket

Tank ID: 6
Construction Category: A
Construction Description: Ball check valve

Tank ID: 6
Construction Category: E
Construction Description: Fiberglass

Tank ID: 6
Construction Category: M

BARRY MURDOCK GROUP LLC (Continued) **U001543832**

Construction Description: Spill containment bucket

Tank ID: 7
Construction Category: A
Construction Description: Ball check valve

Tank ID: 7
Construction Category: E
Construction Description: Fiberglass

Tank ID: 7
Construction Category: M
Construction Description: Spill containment bucket

Tank ID: 8
Construction Category: A
Construction Description: Ball check valve

Tank ID: 8
Construction Category: E
Construction Description: Fiberglass

Tank ID: 8
Construction Category: M
Construction Description: Spill containment bucket

Piping:
Tank ID: 5
Piping Category: C
Piping Description: Fiberglass

Tank ID: 6
Piping Category: C
Piping Description: Fiberglass

Tank ID: 7
Piping Category: C
Piping Description: Fiberglass

Tank ID: 8
Piping Category: C
Piping Description: Fiberglass

Tank ID: 5
Piping Category: F
Piping Description: Double wall

Tank ID: 5
Piping Category: J
Piping Description: Pressurized piping system

Tank ID: 5
Piping Category: K
Piping Description: Dispenser liners

Tank ID: 6
Piping Category: F

BARRY MURDOCK GROUP LLC (Continued) **U001543832**

Piping Description: Double wall

Tank ID: 6
Piping Category: J
Piping Description: Pressurized piping system

Tank ID: 6
Piping Category: K
Piping Description: Dispenser liners

Tank ID: 7
Piping Category: F
Piping Description: Double wall

Tank ID: 7
Piping Category: J
Piping Description: Pressurized piping system

Tank ID: 7
Piping Category: K
Piping Description: Dispenser liners

Tank ID: 8
Piping Category: F
Piping Description: Double wall

Tank ID: 8
Piping Category: J
Piping Description: Pressurized piping system

Tank ID: 8
Piping Category: K
Piping Description: Dispenser liners

Monitoring:
Tank ID: 5
Petro Monitoring Category: 1
Monitoring Description: Continuous electronic sensing

Tank ID: 5
Petro Monitoring Category: L
Monitoring Description: Automatic tank gauging - USTs

Tank ID: 5
Petro Monitoring Category: G
Monitoring Description: Electronic line leak detector

Tank ID: 5
Petro Monitoring Category: F
Monitoring Description: Monitor dbl wall tank space

Tank ID: 6
Petro Monitoring Category: L
Monitoring Description: Automatic tank gauging - USTs

Tank ID: 6
Petro Monitoring Category: F

BARRY MURDOCK GROUP LLC (Continued) **U001543832**

Monitoring Description: Monitor dbl wall tank space

Tank ID: 6
Petro Monitoring Category: G
Monitoring Description: Electronic line leak detector

Tank ID: 6
Petro Monitoring Category: 5
Monitoring Description: Electronic monitor dispenser liners

Tank ID: 6
Petro Monitoring Category: 1
Monitoring Description: Continuous electronic sensing

Tank ID: 7
Petro Monitoring Category: L
Monitoring Description: Automatic tank gauging - USTs

Tank ID: 7
Petro Monitoring Category: G
Monitoring Description: Electronic line leak detector

Tank ID: 7
Petro Monitoring Category: F
Monitoring Description: Monitor dbl wall tank space

Tank ID: 7
Petro Monitoring Category: 1
Monitoring Description: Continuous electronic sensing

Tank ID: 8
Petro Monitoring Category: 1
Monitoring Description: Continuous electronic sensing

Tank ID: 8
Petro Monitoring Category: L
Monitoring Description: Automatic tank gauging - USTs

Tank ID: 8
Petro Monitoring Category: G
Monitoring Description: Electronic line leak detector

Tank ID: 8
Petro Monitoring Category: F
Monitoring Description: Monitor dbl wall tank space

Tank ID: 5
Petro Monitoring Category: 3
Monitoring Description: Electronic monitor pipe sumps

Tank ID: 5
Petro Monitoring Category: 5
Monitoring Description: Electronic monitor dispenser liners

Tank ID: 6
Petro Monitoring Category: 3
Monitoring Description: Electronic monitor pipe sumps

BARRY MURDOCK GROUP LLC (Continued) **U001543832**

Tank ID: 7
Petro Monitoring Category: 3
Monitoring Description: Electronic monitor pipe sumps

Tank ID: 7
Petro Monitoring Category: 5
Monitoring Description: Electronic monitor dispenser liners

Tank ID: 8
Petro Monitoring Category: 3
Monitoring Description: Electronic monitor pipe sumps

Tank ID: 8
Petro Monitoring Category: 5
Monitoring Description: Electronic monitor dispenser liners

Tank ID: 4
Tank Capacity: 10000
Tank Location: UNDERGROUND
Tank Status: B-Removed from Site
Status Date: 10/31/1993
Install Date: 6/1/1982
Substance: B
Content Description: Unleaded Gas
Vessel Indicator: TANK
DEP Contractor: P

Owner:
Owner ID: 73006
Owner Name: BARRY MURDOCK GROUP LLC
Owner Address: 4155 GRIFFIN RD
Owner Address 2: Not reported
Owner City,State,Zip: DANIA BEACH, FL 33314
Owner Contact: SUSAN MURDOCK
Owner Phone: 9543194689

Construction:
Tank ID: 5
Construction Category: I
Construction Description: Double wall

Tank ID: 6
Construction Category: I
Construction Description: Double wall

Tank ID: 7
Construction Category: I
Construction Description: Double wall

Tank ID: 8
Construction Category: I
Construction Description: Double wall

Tank ID: 5
Construction Category: A
Construction Description: Ball check valve

BARRY MURDOCK GROUP LLC (Continued) **U001543832**

Tank ID: 5
Construction Category: E
Construction Description: Fiberglass

Tank ID: 5
Construction Category: M
Construction Description: Spill containment bucket

Tank ID: 6
Construction Category: A
Construction Description: Ball check valve

Tank ID: 6
Construction Category: E
Construction Description: Fiberglass

Tank ID: 6
Construction Category: M
Construction Description: Spill containment bucket

Tank ID: 7
Construction Category: A
Construction Description: Ball check valve

Tank ID: 7
Construction Category: E
Construction Description: Fiberglass

Tank ID: 7
Construction Category: M
Construction Description: Spill containment bucket

Tank ID: 8
Construction Category: A
Construction Description: Ball check valve

Tank ID: 8
Construction Category: E
Construction Description: Fiberglass

Tank ID: 8
Construction Category: M
Construction Description: Spill containment bucket

Piping:
Tank ID: 5
Piping Category: C
Piping Description: Fiberglass

Tank ID: 6
Piping Category: C
Piping Description: Fiberglass

Tank ID: 7
Piping Category: C
Piping Description: Fiberglass

BARRY MURDOCK GROUP LLC (Continued) **U001543832**

Tank ID: 8
Piping Category: C
Piping Description: Fiberglass

Tank ID: 5
Piping Category: F
Piping Description: Double wall

Tank ID: 5
Piping Category: J
Piping Description: Pressurized piping system

Tank ID: 5
Piping Category: K
Piping Description: Dispenser liners

Tank ID: 6
Piping Category: F
Piping Description: Double wall

Tank ID: 6
Piping Category: J
Piping Description: Pressurized piping system

Tank ID: 6
Piping Category: K
Piping Description: Dispenser liners

Tank ID: 7
Piping Category: F
Piping Description: Double wall

Tank ID: 7
Piping Category: J
Piping Description: Pressurized piping system

Tank ID: 7
Piping Category: K
Piping Description: Dispenser liners

Tank ID: 8
Piping Category: F
Piping Description: Double wall

Tank ID: 8
Piping Category: J
Piping Description: Pressurized piping system

Tank ID: 8
Piping Category: K
Piping Description: Dispenser liners

Monitoring:
Tank ID: 5
Petro Monitoring Category: 1
Monitoring Description: Continuous electronic sensing

BARRY MURDOCK GROUP LLC (Continued) **U001543832**

Tank ID: 5
Petro Monitoring Category: L
Monitoring Description: Automatic tank gauging - USTs

Tank ID: 5
Petro Monitoring Category: G
Monitoring Description: Electronic line leak detector

Tank ID: 5
Petro Monitoring Category: F
Monitoring Description: Monitor dbl wall tank space

Tank ID: 6
Petro Monitoring Category: L
Monitoring Description: Automatic tank gauging - USTs

Tank ID: 6
Petro Monitoring Category: F
Monitoring Description: Monitor dbl wall tank space

Tank ID: 6
Petro Monitoring Category: G
Monitoring Description: Electronic line leak detector

Tank ID: 6
Petro Monitoring Category: 5
Monitoring Description: Electronic monitor dispenser liners

Tank ID: 6
Petro Monitoring Category: 1
Monitoring Description: Continuous electronic sensing

Tank ID: 7
Petro Monitoring Category: L
Monitoring Description: Automatic tank gauging - USTs

Tank ID: 7
Petro Monitoring Category: G
Monitoring Description: Electronic line leak detector

Tank ID: 7
Petro Monitoring Category: F
Monitoring Description: Monitor dbl wall tank space

Tank ID: 7
Petro Monitoring Category: 1
Monitoring Description: Continuous electronic sensing

Tank ID: 8
Petro Monitoring Category: 1
Monitoring Description: Continuous electronic sensing

Tank ID: 8
Petro Monitoring Category: L
Monitoring Description: Automatic tank gauging - USTs

Tank ID: 8

BARRY MURDOCK GROUP LLC (Continued) **U001543832**

Petro Monitoring Category: G
Monitoring Description: Electronic line leak detector

Tank ID: 8
Petro Monitoring Category: F
Monitoring Description: Monitor dbl wall tank space

Tank ID: 5
Petro Monitoring Category: 3
Monitoring Description: Electronic monitor pipe sumps

Tank ID: 5
Petro Monitoring Category: 5
Monitoring Description: Electronic monitor dispenser liners

Tank ID: 6
Petro Monitoring Category: 3
Monitoring Description: Electronic monitor pipe sumps

Tank ID: 7
Petro Monitoring Category: 3
Monitoring Description: Electronic monitor pipe sumps

Tank ID: 7
Petro Monitoring Category: 5
Monitoring Description: Electronic monitor dispenser liners

Tank ID: 8
Petro Monitoring Category: 3
Monitoring Description: Electronic monitor pipe sumps

Tank ID: 8
Petro Monitoring Category: 5
Monitoring Description: Electronic monitor dispenser liners

Tank ID: 5
Tank Capacity: 10000
Tank Location: UNDERGROUND
Tank Status: U-In Service
Status Date: Not reported
Install Date: 1/1/1994
Substance: D
Content Description: Vehicular Diesel
Vessel Indicator: TANK
DEP Contractor: P

Owner:
Owner ID: 73006
Owner Name: BARRY MURDOCK GROUP LLC
Owner Address: 4155 GRIFFIN RD
Owner Address 2: Not reported
Owner City,State,Zip: DANIA BEACH, FL 33314
Owner Contact: SUSAN MURDOCK
Owner Phone: 9543194689

Construction:

BARRY MURDOCK GROUP LLC (Continued) **U001543832**

Tank ID: 5
Construction Category: I
Construction Description: Double wall

Tank ID: 6
Construction Category: I
Construction Description: Double wall

Tank ID: 7
Construction Category: I
Construction Description: Double wall

Tank ID: 8
Construction Category: I
Construction Description: Double wall

Tank ID: 5
Construction Category: A
Construction Description: Ball check valve

Tank ID: 5
Construction Category: E
Construction Description: Fiberglass

Tank ID: 5
Construction Category: M
Construction Description: Spill containment bucket

Tank ID: 6
Construction Category: A
Construction Description: Ball check valve

Tank ID: 6
Construction Category: E
Construction Description: Fiberglass

Tank ID: 6
Construction Category: M
Construction Description: Spill containment bucket

Tank ID: 7
Construction Category: A
Construction Description: Ball check valve

Tank ID: 7
Construction Category: E
Construction Description: Fiberglass

Tank ID: 7
Construction Category: M
Construction Description: Spill containment bucket

Tank ID: 8
Construction Category: A
Construction Description: Ball check valve

Tank ID: 8

BARRY MURDOCK GROUP LLC (Continued) **U001543832**

Construction Category: E
Construction Description: Fiberglass

Tank ID: 8
Construction Category: M
Construction Description: Spill containment bucket

Piping:
Tank ID: 5
Piping Category: C
Piping Description: Fiberglass

Tank ID: 6
Piping Category: C
Piping Description: Fiberglass

Tank ID: 7
Piping Category: C
Piping Description: Fiberglass

Tank ID: 8
Piping Category: C
Piping Description: Fiberglass

Tank ID: 5
Piping Category: F
Piping Description: Double wall

Tank ID: 5
Piping Category: J
Piping Description: Pressurized piping system

Tank ID: 5
Piping Category: K
Piping Description: Dispenser liners

Tank ID: 6
Piping Category: F
Piping Description: Double wall

Tank ID: 6
Piping Category: J
Piping Description: Pressurized piping system

Tank ID: 6
Piping Category: K
Piping Description: Dispenser liners

Tank ID: 7
Piping Category: F
Piping Description: Double wall

Tank ID: 7
Piping Category: J
Piping Description: Pressurized piping system

Tank ID: 7

BARRY MURDOCK GROUP LLC (Continued) **U001543832**

Piping Category: K
Piping Description: Dispenser liners

Tank ID: 8
Piping Category: F
Piping Description: Double wall

Tank ID: 8
Piping Category: J
Piping Description: Pressurized piping system

Tank ID: 8
Piping Category: K
Piping Description: Dispenser liners

Monitoring:
Tank ID: 5
Petro Monitoring Category: 1
Monitoring Description: Continuous electronic sensing

Tank ID: 5
Petro Monitoring Category: L
Monitoring Description: Automatic tank gauging - USTs

Tank ID: 5
Petro Monitoring Category: G
Monitoring Description: Electronic line leak detector

Tank ID: 5
Petro Monitoring Category: F
Monitoring Description: Monitor dbl wall tank space

Tank ID: 6
Petro Monitoring Category: L
Monitoring Description: Automatic tank gauging - USTs

Tank ID: 6
Petro Monitoring Category: F
Monitoring Description: Monitor dbl wall tank space

Tank ID: 6
Petro Monitoring Category: G
Monitoring Description: Electronic line leak detector

Tank ID: 6
Petro Monitoring Category: 5
Monitoring Description: Electronic monitor dispenser liners

Tank ID: 6
Petro Monitoring Category: 1
Monitoring Description: Continuous electronic sensing

Tank ID: 7
Petro Monitoring Category: L
Monitoring Description: Automatic tank gauging - USTs

Tank ID: 7

BARRY MURDOCK GROUP LLC (Continued) **U001543832**

Petro Monitoring Category: G
Monitoring Description: Electronic line leak detector

Tank ID: 7
Petro Monitoring Category: F
Monitoring Description: Monitor dbl wall tank space

Tank ID: 7
Petro Monitoring Category: 1
Monitoring Description: Continuous electronic sensing

Tank ID: 8
Petro Monitoring Category: 1
Monitoring Description: Continuous electronic sensing

Tank ID: 8
Petro Monitoring Category: L
Monitoring Description: Automatic tank gauging - USTs

Tank ID: 8
Petro Monitoring Category: G
Monitoring Description: Electronic line leak detector

Tank ID: 8
Petro Monitoring Category: F
Monitoring Description: Monitor dbl wall tank space

Tank ID: 5
Petro Monitoring Category: 3
Monitoring Description: Electronic monitor pipe sumps

Tank ID: 5
Petro Monitoring Category: 5
Monitoring Description: Electronic monitor dispenser liners

Tank ID: 6
Petro Monitoring Category: 3
Monitoring Description: Electronic monitor pipe sumps

Tank ID: 7
Petro Monitoring Category: 3
Monitoring Description: Electronic monitor pipe sumps

Tank ID: 7
Petro Monitoring Category: 5
Monitoring Description: Electronic monitor dispenser liners

Tank ID: 8
Petro Monitoring Category: 3
Monitoring Description: Electronic monitor pipe sumps

Tank ID: 8
Petro Monitoring Category: 5
Monitoring Description: Electronic monitor dispenser liners

Tank ID: 6

BARRY MURDOCK GROUP LLC (Continued) **U001543832**

Tank Capacity: 10000
Tank Location: UNDERGROUND
Tank Status: U-In Service
Status Date: Not reported
Install Date: 1/1/1994
Substance: B
Content Description: Unleaded Gas
Vessel Indicator: TANK
DEP Contractor: P

Owner:
Owner ID: 73006
Owner Name: BARRY MURDOCK GROUP LLC
Owner Address: 4155 GRIFFIN RD
Owner Address 2: Not reported
Owner City,State,Zip: DANIA BEACH, FL 33314
Owner Contact: SUSAN MURDOCK
Owner Phone: 9543194689

Construction:
Tank ID: 5
Construction Category: I
Construction Description: Double wall

Tank ID: 6
Construction Category: I
Construction Description: Double wall

Tank ID: 7
Construction Category: I
Construction Description: Double wall

Tank ID: 8
Construction Category: I
Construction Description: Double wall

Tank ID: 5
Construction Category: A
Construction Description: Ball check valve

Tank ID: 5
Construction Category: E
Construction Description: Fiberglass

Tank ID: 5
Construction Category: M
Construction Description: Spill containment bucket

Tank ID: 6
Construction Category: A
Construction Description: Ball check valve

Tank ID: 6
Construction Category: E
Construction Description: Fiberglass

Tank ID: 6

BARRY MURDOCK GROUP LLC (Continued) **U001543832**

Construction Category: M
Construction Description: Spill containment bucket

Tank ID: 7
Construction Category: A
Construction Description: Ball check valve

Tank ID: 7
Construction Category: E
Construction Description: Fiberglass

Tank ID: 7
Construction Category: M
Construction Description: Spill containment bucket

Tank ID: 8
Construction Category: A
Construction Description: Ball check valve

Tank ID: 8
Construction Category: E
Construction Description: Fiberglass

Tank ID: 8
Construction Category: M
Construction Description: Spill containment bucket

Piping:
Tank ID: 5
Piping Category: C
Piping Description: Fiberglass

Tank ID: 6
Piping Category: C
Piping Description: Fiberglass

Tank ID: 7
Piping Category: C
Piping Description: Fiberglass

Tank ID: 8
Piping Category: C
Piping Description: Fiberglass

Tank ID: 5
Piping Category: F
Piping Description: Double wall

Tank ID: 5
Piping Category: J
Piping Description: Pressurized piping system

Tank ID: 5
Piping Category: K
Piping Description: Dispenser liners

Tank ID: 6

BARRY MURDOCK GROUP LLC (Continued) **U001543832**

Piping Category: F
Piping Description: Double wall

Tank ID: 6
Piping Category: J
Piping Description: Pressurized piping system

Tank ID: 6
Piping Category: K
Piping Description: Dispenser liners

Tank ID: 7
Piping Category: F
Piping Description: Double wall

Tank ID: 7
Piping Category: J
Piping Description: Pressurized piping system

Tank ID: 7
Piping Category: K
Piping Description: Dispenser liners

Tank ID: 8
Piping Category: F
Piping Description: Double wall

Tank ID: 8
Piping Category: J
Piping Description: Pressurized piping system

Tank ID: 8
Piping Category: K
Piping Description: Dispenser liners

Monitoring:
Tank ID: 5
Petro Monitoring Category: 1
Monitoring Description: Continuous electronic sensing

Tank ID: 5
Petro Monitoring Category: L
Monitoring Description: Automatic tank gauging - USTs

Tank ID: 5
Petro Monitoring Category: G
Monitoring Description: Electronic line leak detector

Tank ID: 5
Petro Monitoring Category: F
Monitoring Description: Monitor dbl wall tank space

Tank ID: 6
Petro Monitoring Category: L
Monitoring Description: Automatic tank gauging - USTs

Tank ID: 6

BARRY MURDOCK GROUP LLC (Continued) **U001543832**

Petro Monitoring Category: F
Monitoring Description: Monitor dbl wall tank space

Tank ID: 6
Petro Monitoring Category: G
Monitoring Description: Electronic line leak detector

Tank ID: 6
Petro Monitoring Category: 5
Monitoring Description: Electronic monitor dispenser liners

Tank ID: 6
Petro Monitoring Category: 1
Monitoring Description: Continuous electronic sensing

Tank ID: 7
Petro Monitoring Category: L
Monitoring Description: Automatic tank gauging - USTs

Tank ID: 7
Petro Monitoring Category: G
Monitoring Description: Electronic line leak detector

Tank ID: 7
Petro Monitoring Category: F
Monitoring Description: Monitor dbl wall tank space

Tank ID: 7
Petro Monitoring Category: 1
Monitoring Description: Continuous electronic sensing

Tank ID: 8
Petro Monitoring Category: 1
Monitoring Description: Continuous electronic sensing

Tank ID: 8
Petro Monitoring Category: L
Monitoring Description: Automatic tank gauging - USTs

Tank ID: 8
Petro Monitoring Category: G
Monitoring Description: Electronic line leak detector

Tank ID: 8
Petro Monitoring Category: F
Monitoring Description: Monitor dbl wall tank space

Tank ID: 5
Petro Monitoring Category: 3
Monitoring Description: Electronic monitor pipe sumps

Tank ID: 5
Petro Monitoring Category: 5
Monitoring Description: Electronic monitor dispenser liners

Tank ID: 6
Petro Monitoring Category: 3

BARRY MURDOCK GROUP LLC (Continued) **U001543832**

Monitoring Description: Electronic monitor pipe sumps

Tank ID: 7
Petro Monitoring Category: 3
Monitoring Description: Electronic monitor pipe sumps

Tank ID: 7
Petro Monitoring Category: 5
Monitoring Description: Electronic monitor dispenser liners

Tank ID: 8
Petro Monitoring Category: 3
Monitoring Description: Electronic monitor pipe sumps

Tank ID: 8
Petro Monitoring Category: 5
Monitoring Description: Electronic monitor dispenser liners

Tank ID: 7
Tank Capacity: 10000
Tank Location: UNDERGROUND
Tank Status: U-In Service
Status Date: Not reported
Install Date: 1/1/1994
Substance: B
Content Description: Unleaded Gas
Vessel Indicator: TANK
DEP Contractor: P

Owner:
Owner ID: 73006
Owner Name: BARRY MURDOCK GROUP LLC
Owner Address: 4155 GRIFFIN RD
Owner Address 2: Not reported
Owner City,State,Zip: DANIA BEACH, FL 33314
Owner Contact: SUSAN MURDOCK
Owner Phone: 9543194689

Construction:
Tank ID: 5
Construction Category: I
Construction Description: Double wall

Tank ID: 6
Construction Category: I
Construction Description: Double wall

Tank ID: 7
Construction Category: I
Construction Description: Double wall

Tank ID: 8
Construction Category: I
Construction Description: Double wall

Tank ID: 5

BARRY MURDOCK GROUP LLC (Continued) **U001543832**

Construction Category: A
Construction Description: Ball check valve

Tank ID: 5
Construction Category: E
Construction Description: Fiberglass

Tank ID: 5
Construction Category: M
Construction Description: Spill containment bucket

Tank ID: 6
Construction Category: A
Construction Description: Ball check valve

Tank ID: 6
Construction Category: E
Construction Description: Fiberglass

Tank ID: 6
Construction Category: M
Construction Description: Spill containment bucket

Tank ID: 7
Construction Category: A
Construction Description: Ball check valve

Tank ID: 7
Construction Category: E
Construction Description: Fiberglass

Tank ID: 7
Construction Category: M
Construction Description: Spill containment bucket

Tank ID: 8
Construction Category: A
Construction Description: Ball check valve

Tank ID: 8
Construction Category: E
Construction Description: Fiberglass

Tank ID: 8
Construction Category: M
Construction Description: Spill containment bucket

Piping:
Tank ID: 5
Piping Category: C
Piping Description: Fiberglass

Tank ID: 6
Piping Category: C
Piping Description: Fiberglass

Tank ID: 7

BARRY MURDOCK GROUP LLC (Continued) **U001543832**

Piping Category: C
Piping Description: Fiberglass

Tank ID: 8
Piping Category: C
Piping Description: Fiberglass

Tank ID: 5
Piping Category: F
Piping Description: Double wall

Tank ID: 5
Piping Category: J
Piping Description: Pressurized piping system

Tank ID: 5
Piping Category: K
Piping Description: Dispenser liners

Tank ID: 6
Piping Category: F
Piping Description: Double wall

Tank ID: 6
Piping Category: J
Piping Description: Pressurized piping system

Tank ID: 6
Piping Category: K
Piping Description: Dispenser liners

Tank ID: 7
Piping Category: F
Piping Description: Double wall

Tank ID: 7
Piping Category: J
Piping Description: Pressurized piping system

Tank ID: 7
Piping Category: K
Piping Description: Dispenser liners

Tank ID: 8
Piping Category: F
Piping Description: Double wall

Tank ID: 8
Piping Category: J
Piping Description: Pressurized piping system

Tank ID: 8
Piping Category: K
Piping Description: Dispenser liners

Monitoring:
Tank ID: 5

BARRY MURDOCK GROUP LLC (Continued) **U001543832**

Petro Monitoring Category: 1
Monitoring Description: Continuous electronic sensing

Tank ID: 5
Petro Monitoring Category: L
Monitoring Description: Automatic tank gauging - USTs

Tank ID: 5
Petro Monitoring Category: G
Monitoring Description: Electronic line leak detector

Tank ID: 5
Petro Monitoring Category: F
Monitoring Description: Monitor dbl wall tank space

Tank ID: 6
Petro Monitoring Category: L
Monitoring Description: Automatic tank gauging - USTs

Tank ID: 6
Petro Monitoring Category: F
Monitoring Description: Monitor dbl wall tank space

Tank ID: 6
Petro Monitoring Category: G
Monitoring Description: Electronic line leak detector

Tank ID: 6
Petro Monitoring Category: 5
Monitoring Description: Electronic monitor dispenser liners

Tank ID: 6
Petro Monitoring Category: 1
Monitoring Description: Continuous electronic sensing

Tank ID: 7
Petro Monitoring Category: L
Monitoring Description: Automatic tank gauging - USTs

Tank ID: 7
Petro Monitoring Category: G
Monitoring Description: Electronic line leak detector

Tank ID: 7
Petro Monitoring Category: F
Monitoring Description: Monitor dbl wall tank space

Tank ID: 7
Petro Monitoring Category: 1
Monitoring Description: Continuous electronic sensing

Tank ID: 8
Petro Monitoring Category: 1
Monitoring Description: Continuous electronic sensing

Tank ID: 8
Petro Monitoring Category: L

BARRY MURDOCK GROUP LLC (Continued) **U001543832**

Monitoring Description: Automatic tank gauging - USTs

Tank ID: 8
Petro Monitoring Category: G
Monitoring Description: Electronic line leak detector

Tank ID: 8
Petro Monitoring Category: F
Monitoring Description: Monitor dbl wall tank space

Tank ID: 5
Petro Monitoring Category: 3
Monitoring Description: Electronic monitor pipe sumps

Tank ID: 5
Petro Monitoring Category: 5
Monitoring Description: Electronic monitor dispenser liners

Tank ID: 6
Petro Monitoring Category: 3
Monitoring Description: Electronic monitor pipe sumps

Tank ID: 7
Petro Monitoring Category: 3
Monitoring Description: Electronic monitor pipe sumps

Tank ID: 7
Petro Monitoring Category: 5
Monitoring Description: Electronic monitor dispenser liners

Tank ID: 8
Petro Monitoring Category: 3
Monitoring Description: Electronic monitor pipe sumps

Tank ID: 8
Petro Monitoring Category: 5
Monitoring Description: Electronic monitor dispenser liners

Tank ID: 8
Tank Capacity: 10000
Tank Location: UNDERGROUND
Tank Status: U-In Service
Status Date: Not reported
Install Date: 1/1/1994
Substance: B
Content Description: Unleaded Gas
Vessel Indicator: TANK
DEP Contractor: P

Owner:
Owner ID: 73006
Owner Name: BARRY MURDOCK GROUP LLC
Owner Address: 4155 GRIFFIN RD
Owner Address 2: Not reported
Owner City,State,Zip: DANIA BEACH, FL 33314
Owner Contact: SUSAN MURDOCK
Owner Phone: 9543194689

BARRY MURDOCK GROUP LLC (Continued) **U001543832**

Construction:

Tank ID:	5
Construction Category:	I
Construction Description:	Double wall
Tank ID:	6
Construction Category:	I
Construction Description:	Double wall
Tank ID:	7
Construction Category:	I
Construction Description:	Double wall
Tank ID:	8
Construction Category:	I
Construction Description:	Double wall
Tank ID:	5
Construction Category:	A
Construction Description:	Ball check valve
Tank ID:	5
Construction Category:	E
Construction Description:	Fiberglass
Tank ID:	5
Construction Category:	M
Construction Description:	Spill containment bucket
Tank ID:	6
Construction Category:	A
Construction Description:	Ball check valve
Tank ID:	6
Construction Category:	E
Construction Description:	Fiberglass
Tank ID:	6
Construction Category:	M
Construction Description:	Spill containment bucket
Tank ID:	7
Construction Category:	A
Construction Description:	Ball check valve
Tank ID:	7
Construction Category:	E
Construction Description:	Fiberglass
Tank ID:	7
Construction Category:	M
Construction Description:	Spill containment bucket
Tank ID:	8
Construction Category:	A
Construction Description:	Ball check valve

BARRY MURDOCK GROUP LLC (Continued) **U001543832**

Tank ID: 8
Construction Category: E
Construction Description: Fiberglass

Tank ID: 8
Construction Category: M
Construction Description: Spill containment bucket

Piping:
Tank ID: 5
Piping Category: C
Piping Description: Fiberglass

Tank ID: 6
Piping Category: C
Piping Description: Fiberglass

Tank ID: 7
Piping Category: C
Piping Description: Fiberglass

Tank ID: 8
Piping Category: C
Piping Description: Fiberglass

Tank ID: 5
Piping Category: F
Piping Description: Double wall

Tank ID: 5
Piping Category: J
Piping Description: Pressurized piping system

Tank ID: 5
Piping Category: K
Piping Description: Dispenser liners

Tank ID: 6
Piping Category: F
Piping Description: Double wall

Tank ID: 6
Piping Category: J
Piping Description: Pressurized piping system

Tank ID: 6
Piping Category: K
Piping Description: Dispenser liners

Tank ID: 7
Piping Category: F
Piping Description: Double wall

Tank ID: 7
Piping Category: J
Piping Description: Pressurized piping system

BARRY MURDOCK GROUP LLC (Continued) **U001543832**

Tank ID: 7
Piping Category: K
Piping Description: Dispenser liners

Tank ID: 8
Piping Category: F
Piping Description: Double wall

Tank ID: 8
Piping Category: J
Piping Description: Pressurized piping system

Tank ID: 8
Piping Category: K
Piping Description: Dispenser liners

Monitoring:
Tank ID: 5
Petro Monitoring Category: 1
Monitoring Description: Continuous electronic sensing

Tank ID: 5
Petro Monitoring Category: L
Monitoring Description: Automatic tank gauging - USTs

Tank ID: 5
Petro Monitoring Category: G
Monitoring Description: Electronic line leak detector

Tank ID: 5
Petro Monitoring Category: F
Monitoring Description: Monitor dbl wall tank space

Tank ID: 6
Petro Monitoring Category: L
Monitoring Description: Automatic tank gauging - USTs

Tank ID: 6
Petro Monitoring Category: F
Monitoring Description: Monitor dbl wall tank space

Tank ID: 6
Petro Monitoring Category: G
Monitoring Description: Electronic line leak detector

Tank ID: 6
Petro Monitoring Category: 5
Monitoring Description: Electronic monitor dispenser liners

Tank ID: 6
Petro Monitoring Category: 1
Monitoring Description: Continuous electronic sensing

Tank ID: 7
Petro Monitoring Category: L
Monitoring Description: Automatic tank gauging - USTs

BARRY MURDOCK GROUP LLC (Continued) **U001543832**

Tank ID: 7
Petro Monitoring Category: G
Monitoring Description: Electronic line leak detector

Tank ID: 7
Petro Monitoring Category: F
Monitoring Description: Monitor dbl wall tank space

Tank ID: 7
Petro Monitoring Category: 1
Monitoring Description: Continuous electronic sensing

Tank ID: 8
Petro Monitoring Category: 1
Monitoring Description: Continuous electronic sensing

Tank ID: 8
Petro Monitoring Category: L
Monitoring Description: Automatic tank gauging - USTs

Tank ID: 8
Petro Monitoring Category: G
Monitoring Description: Electronic line leak detector

Tank ID: 8
Petro Monitoring Category: F
Monitoring Description: Monitor dbl wall tank space

Tank ID: 5
Petro Monitoring Category: 3
Monitoring Description: Electronic monitor pipe sumps

Tank ID: 5
Petro Monitoring Category: 5
Monitoring Description: Electronic monitor dispenser liners

Tank ID: 6
Petro Monitoring Category: 3
Monitoring Description: Electronic monitor pipe sumps

Tank ID: 7
Petro Monitoring Category: 3
Monitoring Description: Electronic monitor pipe sumps

Tank ID: 7
Petro Monitoring Category: 5
Monitoring Description: Electronic monitor dispenser liners

Tank ID: 8
Petro Monitoring Category: 3
Monitoring Description: Electronic monitor pipe sumps

Tank ID: 8
Petro Monitoring Category: 5
Monitoring Description: Electronic monitor dispenser liners

BARRY MURDOCK GROUP LLC (Continued) **U001543832**

Tank ID: 9
Tank Capacity: 3000
Tank Location: UNDERGROUND
Tank Status: B-Removed from Site
Status Date: 10/31/1993
Install Date: Not reported
Substance: B
Content Description: Unleaded Gas
Vessel Indicator: TANK
DEP Contractor: P

Owner:
Owner ID: 73006
Owner Name: BARRY MURDOCK GROUP LLC
Owner Address: 4155 GRIFFIN RD
Owner Address 2: Not reported
Owner City,State,Zip: DANIA BEACH, FL 33314
Owner Contact: SUSAN MURDOCK
Owner Phone: 9543194689

Construction:
Tank ID: 5
Construction Category: I
Construction Description: Double wall

Tank ID: 6
Construction Category: I
Construction Description: Double wall

Tank ID: 7
Construction Category: I
Construction Description: Double wall

Tank ID: 8
Construction Category: I
Construction Description: Double wall

Tank ID: 5
Construction Category: A
Construction Description: Ball check valve

Tank ID: 5
Construction Category: E
Construction Description: Fiberglass

Tank ID: 5
Construction Category: M
Construction Description: Spill containment bucket

Tank ID: 6
Construction Category: A
Construction Description: Ball check valve

Tank ID: 6
Construction Category: E
Construction Description: Fiberglass

BARRY MURDOCK GROUP LLC (Continued) **U001543832**

Tank ID: 6
Construction Category: M
Construction Description: Spill containment bucket

Tank ID: 7
Construction Category: A
Construction Description: Ball check valve

Tank ID: 7
Construction Category: E
Construction Description: Fiberglass

Tank ID: 7
Construction Category: M
Construction Description: Spill containment bucket

Tank ID: 8
Construction Category: A
Construction Description: Ball check valve

Tank ID: 8
Construction Category: E
Construction Description: Fiberglass

Tank ID: 8
Construction Category: M
Construction Description: Spill containment bucket

Piping:
Tank ID: 5
Piping Category: C
Piping Description: Fiberglass

Tank ID: 6
Piping Category: C
Piping Description: Fiberglass

Tank ID: 7
Piping Category: C
Piping Description: Fiberglass

Tank ID: 8
Piping Category: C
Piping Description: Fiberglass

Tank ID: 5
Piping Category: F
Piping Description: Double wall

Tank ID: 5
Piping Category: J
Piping Description: Pressurized piping system

Tank ID: 5
Piping Category: K
Piping Description: Dispenser liners

BARRY MURDOCK GROUP LLC (Continued) **U001543832**

Tank ID: 6
Piping Category: F
Piping Description: Double wall

Tank ID: 6
Piping Category: J
Piping Description: Pressurized piping system

Tank ID: 6
Piping Category: K
Piping Description: Dispenser liners

Tank ID: 7
Piping Category: F
Piping Description: Double wall

Tank ID: 7
Piping Category: J
Piping Description: Pressurized piping system

Tank ID: 7
Piping Category: K
Piping Description: Dispenser liners

Tank ID: 8
Piping Category: F
Piping Description: Double wall

Tank ID: 8
Piping Category: J
Piping Description: Pressurized piping system

Tank ID: 8
Piping Category: K
Piping Description: Dispenser liners

Monitoring:
Tank ID: 5
Petro Monitoring Category: 1
Monitoring Description: Continuous electronic sensing

Tank ID: 5
Petro Monitoring Category: L
Monitoring Description: Automatic tank gauging - USTs

Tank ID: 5
Petro Monitoring Category: G
Monitoring Description: Electronic line leak detector

Tank ID: 5
Petro Monitoring Category: F
Monitoring Description: Monitor dbl wall tank space

Tank ID: 6
Petro Monitoring Category: L
Monitoring Description: Automatic tank gauging - USTs

BARRY MURDOCK GROUP LLC (Continued) **U001543832**

Tank ID: 6
Petro Monitoring Category: F
Monitoring Description: Monitor dbl wall tank space

Tank ID: 6
Petro Monitoring Category: G
Monitoring Description: Electronic line leak detector

Tank ID: 6
Petro Monitoring Category: 5
Monitoring Description: Electronic monitor dispenser liners

Tank ID: 6
Petro Monitoring Category: 1
Monitoring Description: Continuous electronic sensing

Tank ID: 7
Petro Monitoring Category: L
Monitoring Description: Automatic tank gauging - USTs

Tank ID: 7
Petro Monitoring Category: G
Monitoring Description: Electronic line leak detector

Tank ID: 7
Petro Monitoring Category: F
Monitoring Description: Monitor dbl wall tank space

Tank ID: 7
Petro Monitoring Category: 1
Monitoring Description: Continuous electronic sensing

Tank ID: 8
Petro Monitoring Category: 1
Monitoring Description: Continuous electronic sensing

Tank ID: 8
Petro Monitoring Category: L
Monitoring Description: Automatic tank gauging - USTs

Tank ID: 8
Petro Monitoring Category: G
Monitoring Description: Electronic line leak detector

Tank ID: 8
Petro Monitoring Category: F
Monitoring Description: Monitor dbl wall tank space

Tank ID: 5
Petro Monitoring Category: 3
Monitoring Description: Electronic monitor pipe sumps

Tank ID: 5
Petro Monitoring Category: 5
Monitoring Description: Electronic monitor dispenser liners

Tank ID: 6

BARRY MURDOCK GROUP LLC (Continued) **U001543832**

Petro Monitoring Category: 3
Monitoring Description: Electronic monitor pipe sumps

Tank ID: 7
Petro Monitoring Category: 3
Monitoring Description: Electronic monitor pipe sumps

Tank ID: 7
Petro Monitoring Category: 5
Monitoring Description: Electronic monitor dispenser liners

Tank ID: 8
Petro Monitoring Category: 3
Monitoring Description: Electronic monitor pipe sumps

Tank ID: 8
Petro Monitoring Category: 5
Monitoring Description: Electronic monitor dispenser liners

DWM CONTAM:
Name: BARRY MURDOCK GROUP LLC
Address: 4155 GRIFFEN RD
City,State,Zip: FORT LAUDERDALE, FL
Program Site Id: 8501524
Lat DD: 26
Lat MM: 3
Lat SS: 47
Long DD: 80
Long MM: 12
Long SS: 10
Office/ District: SED
Program Area: PETROLEUM
Priority Score: Not reported
Datum: 0
Method: AGPS
Facility Status: CLOSED-STCM
Facility Type: Not reported
Score Effective Date: Not reported
Score When Ranked: Not reported
Rank: Not reported
Operator: Not reported
Phone: Not reported
Name Changed: Not reported
Addr Changed: Not reported
Related Party ID: Not reported
Primary RP Role: Not reported
RP Begin Date: Not reported
RP Name: Not reported
RP Address1: Not reported
RP Address2: Not reported
RP City: Not reported
RP State: Not reported
RP Zip5: Not reported
RP Zip4: Not reported
Contact: Not reported

BARRY MURDOCK GROUP LLC (Continued) **U001543832**

RP Phone: Not reported
RP Extension: Not reported
Site Manager: Not reported

FL Financial Assurance 3:
Name: BARRY MURDOCK GROUP LLC
Address: 4155 GRIFFEN RD
City,State,Zip: FORT LAUDERDALE, FL 33314
Region: 3
Facility ID: 8501524
Facility Phone: 9543194689
Facility Status: OPEN
Facility Type: A
Type Description: Retail Station
DEP CO: P
Finaincial Responsibility: INSURANCE
Insurance Company: CRUM & FORSTER SPECIALTY INS. CO.
Effective Date: 05/03/2016
Expire Date: 05/03/2017
Owner ID: 73006
Onwer Name: BARRY MURDOCK GROUP LLC
Owner Address: 4155 GRIFFIN RD
Owner Address2: Not reported
Owner City,St,Zip: DANIA BEACH, FL 33314
Contact: SUSAN MURDOCK
Resp Party Phone: 9543194689

Name: BARRY MURDOCK GROUP LLC
Address: 4155 GRIFFEN RD
City,State,Zip: FORT LAUDERDALE, FL 33314
Region: 3
Facility ID: 8501524
Facility Phone: 9543194689
Facility Status: OPEN
Facility Type: A
Type Description: Retail Station
DEP CO: P
Finaincial Responsibility: INSURANCE
Insurance Company: CRUM & FORSTER SPECIALTY INS. CO.
Effective Date: 05/03/2019
Expire Date: 05/03/2020
Owner ID: 73006
Onwer Name: BARRY MURDOCK GROUP LLC
Owner Address: 4155 GRIFFIN RD
Owner Address2: Not reported
Owner City,St,Zip: DANIA BEACH, FL 33314
Contact: SUSAN MURDOCK
Resp Party Phone: 9543194689

Name: BARRY MURDOCK GROUP LLC
Address: 4155 GRIFFEN RD
City,State,Zip: FORT LAUDERDALE, FL 33314
Region: 3
Facility ID: 8501524
Facility Phone: 9543194689
Facility Status: OPEN
Facility Type: A

BARRY MURDOCK GROUP LLC (Continued) **U001543832**

Type Description:	Retail Station
DEP CO:	P
Finaincial Responsibility:	INSURANCE
Insurance Company:	CRUM & FORSTER SPECIALTY INS. CO.
Effective Date:	05/03/2022
Expire Date:	05/03/2023
Owner ID:	73006
Onwer Name:	BARRY MURDOCK GROUP LLC
Owner Address:	4155 GRIFFIN RD
Owner Address2:	Not reported
Owner City,St,Zip:	DANIA BEACH, FL 33314
Contact:	SUSAN MURDOCK
Resp Party Phone:	9543194689

Name:	BARRY MURDOCK GROUP LLC
Address:	4155 GRIFFEN RD
City,State,Zip:	FORT LAUDERDALE, FL 33314
Region:	3
Facility ID:	8501524
Facility Phone:	9543194689
Facility Status:	OPEN
Facility Type:	A
Type Description:	Retail Station
DEP CO:	P
Finaincial Responsibility:	INSURANCE
Insurance Company:	CRUM & FORSTER SPECIALTY INSURANCE COMPANY
Effective Date:	05/03/2023
Expire Date:	05/03/2024
Owner ID:	73006
Onwer Name:	BARRY MURDOCK GROUP LLC
Owner Address:	4155 GRIFFIN RD
Owner Address2:	Not reported
Owner City,St,Zip:	DANIA BEACH, FL 33314
Contact:	SUSAN MURDOCK
Resp Party Phone:	9543194689

Name:	BARRY MURDOCK GROUP LLC
Address:	4155 GRIFFEN RD
City,State,Zip:	FORT LAUDERDALE, FL 33314
Region:	3
Facility ID:	8501524
Facility Phone:	9543194689
Facility Status:	OPEN
Facility Type:	A
Type Description:	Retail Station
DEP CO:	P
Finaincial Responsibility:	INSURANCE
Insurance Company:	CRUM & FORSTER SPECIALTY INSURANCE COMPANY
Effective Date:	05/03/2024
Expire Date:	05/03/2025
Owner ID:	73006
Onwer Name:	BARRY MURDOCK GROUP LLC
Owner Address:	4155 GRIFFIN RD
Owner Address2:	Not reported
Owner City,St,Zip:	DANIA BEACH, FL 33314
Contact:	SUSAN MURDOCK
Resp Party Phone:	9543194689

BARRY MURDOCK GROUP LLC (Continued) **U001543832**

Name:	BARRY MURDOCK GROUP LLC
Address:	4155 GRIFFEN RD
City,State,Zip:	FORT LAUDERDALE, FL 33314
Region:	3
Facility ID:	8501524
Facility Phone:	9543194689
Facility Status:	OPEN
Facility Type:	A
Type Description:	Retail Station
DEP CO:	P
Finaincial Responsibility:	INSURANCE
Insurance Company:	TRAVELERS
Effective Date:	01/01/2016
Expire Date:	01/01/2017
Owner ID:	73006
Onwer Name:	BARRY MURDOCK GROUP LLC
Owner Address:	4155 GRIFFIN RD
Owner Address2:	Not reported
Owner City,St,Zip:	DANIA BEACH, FL 33314
Contact:	SUSAN MURDOCK
Resp Party Phone:	9543194689

Name:	BARRY MURDOCK GROUP LLC
Address:	4155 GRIFFEN RD
City,State,Zip:	FORT LAUDERDALE, FL 33314
Region:	3
Facility ID:	8501524
Facility Phone:	9543194689
Facility Status:	OPEN
Facility Type:	A
Type Description:	Retail Station
DEP CO:	P
Finaincial Responsibility:	INSURANCE
Insurance Company:	Not reported
Effective Date:	Not reported
Expire Date:	Not reported
Owner ID:	73006
Onwer Name:	BARRY MURDOCK GROUP LLC
Owner Address:	4155 GRIFFIN RD
Owner Address2:	Not reported
Owner City,St,Zip:	DANIA BEACH, FL 33314
Contact:	SUSAN MURDOCK
Resp Party Phone:	9543194689

Name:	BARRY MURDOCK GROUP LLC
Address:	4155 GRIFFEN RD
City,State,Zip:	FORT LAUDERDALE, FL 33314
Region:	3
Facility ID:	8501524
Facility Phone:	9543194689
Facility Status:	OPEN
Facility Type:	A
Type Description:	Retail Station
DEP CO:	P
Finaincial Responsibility:	LOCAL GOVERNMENTS - FINANCIAL TEST
Insurance Company:	Not reported
Effective Date:	04/30/2012

BARRY MURDOCK GROUP LLC (Continued) **U001543832**

Expire Date:	04/30/2013
Owner ID:	73006
Onwer Name:	BARRY MURDOCK GROUP LLC
Owner Address:	4155 GRIFFIN RD
Owner Address2:	Not reported
Owner City,St,Zip:	DANIA BEACH, FL 33314
Contact:	SUSAN MURDOCK
Resp Party Phone:	9543194689

Name:	BARRY MURDOCK GROUP LLC
Address:	4155 GRIFFEN RD
City,State,Zip:	FORT LAUDERDALE, FL 33314
Region:	3
Facility ID:	8501524
Facility Phone:	9543194689
Facility Status:	OPEN
Facility Type:	A
Type Description:	Retail Station
DEP CO:	P
Finaincial Responsibility:	SELF-INSURANCE - LETTER FROM CHIEF FINANCIAL OFFIC
Insurance Company:	Not reported
Effective Date:	04/30/2009
Expire Date:	04/29/2010
Owner ID:	73006
Onwer Name:	BARRY MURDOCK GROUP LLC
Owner Address:	4155 GRIFFIN RD
Owner Address2:	Not reported
Owner City,St,Zip:	DANIA BEACH, FL 33314
Contact:	SUSAN MURDOCK
Resp Party Phone:	9543194689

Name:	BARRY MURDOCK GROUP LLC
Address:	4155 GRIFFEN RD
City,State,Zip:	FORT LAUDERDALE, FL 33314
Region:	3
Facility ID:	8501524
Facility Phone:	9543194689
Facility Status:	OPEN
Facility Type:	A
Type Description:	Retail Station
DEP CO:	P
Finaincial Responsibility:	SELF-INSURANCE - LETTER FROM CHIEF FINANCIAL OFFIC
Insurance Company:	Not reported
Effective Date:	04/30/2010
Expire Date:	04/30/2011
Owner ID:	73006
Onwer Name:	BARRY MURDOCK GROUP LLC
Owner Address:	4155 GRIFFIN RD
Owner Address2:	Not reported
Owner City,St,Zip:	DANIA BEACH, FL 33314
Contact:	SUSAN MURDOCK
Resp Party Phone:	9543194689

Name:	BARRY MURDOCK GROUP LLC
Address:	4155 GRIFFEN RD
City,State,Zip:	FORT LAUDERDALE, FL 33314
Region:	3

BARRY MURDOCK GROUP LLC (Continued) **U001543832**

Facility ID:	8501524
Facility Phone:	9543194689
Facility Status:	OPEN
Facility Type:	A
Type Description:	Retail Station
DEP CO:	P
Finaincial Responsibility:	SELF-INSURANCE - LETTER FROM CHIEF FINANCIAL OFFIC
Insurance Company:	Not reported
Effective Date:	04/30/2011
Expire Date:	04/30/2012
Owner ID:	73006
Onwer Name:	BARRY MURDOCK GROUP LLC
Owner Address:	4155 GRIFFIN RD
Owner Address2:	Not reported
Owner City,St,Zip:	DANIA BEACH, FL 33314
Contact:	SUSAN MURDOCK
Resp Party Phone:	9543194689

AB179 **FORT LAUDERDALE SLUDGE COMPOST SITE** **FL SWF/LF** **S101011675**
NE **US 441 & COMPOST SITE ROAD** **N/A**
1/4-1/2 **FT. LAUDERDALE, FL 33312**
0.326 mi.
1720 ft. **Site 1 of 2 in cluster AB**

Relative:
Lower

Actual:
3 ft.

SWF/LF:

Name:	FORT LAUDERDALE SLUDGE COMPOST SITE
Address:	US 441 & COMPOST SITE ROAD
City,State,Zip:	FT. LAUDERDALE, FL 33312
Facility ID:	55104
District:	SED
Lat/Long:	26:4:16.32 / 80:12:14.88
Class Type:	400
Classification:	SLUDGE MANAGEMENT SITE
Class Status:	INACTIVE (I)
Section:	25
Township:	50S
Range:	41E
Responsible Authority Name:	CITY OF FT. LAUDERDALE
Responsible Authority Address:	P.O. DRAWER 14250
Responsible Authority City,St,Zip:	FT. LAUDERDALE, FL 33302
Responsible Authority Phone:	9547612507
EMail Address1:	Not reported
EMail Address2:	Not reported
Site Supervisor Name:	WILLIAM MEHNER
Site Supervisor Addr:	Not reported
Site Supervisor City/State/Zip:	Not reported
Site Supervisor Telephone:	Not reported
Land Owner Name:	Not reported
Land Owner Address:	Not reported
Land Owner City/State/Zip:	Not reported
Land Owner Telephone:	Not reported

Click here for Florida Oculus:

Name:	FORT LAUDERDALE SLUDGE COMPOST SITE
Address:	US 441 & COMPOST SITE ROAD
City,State,Zip:	FT. LAUDERDALE, FL 33312
Facility ID:	55104

FORT LAUDERDALE SLUDGE COMPOST SITE (Continued) **S101011675**

District:	SED
Lat/Long:	26:4:16.32 / 80:12:14.88
Class Type:	910
Classification:	DISASTER DEBRIS MANAGEMENT SITE
Class Status:	INACTIVE (I)
Section:	25
Township:	50S
Range:	41E
Responsible Authority Name:	CITY OF FT. LAUDERDALE
Responsible Authority Address:	P.O. DRAWER 14250
Responsible Authority City,St,Zip:	FT. LAUDERDALE, FL 33302
Responsible Authority Phone:	9547612507
EMail Address1:	Not reported
EMail Address2:	Not reported
Site Supervisor Name:	WILLIAM MEHNER
Site Supervisor Addr:	Not reported
Site Supervisor City/State/Zip:	Not reported
Site Supervisor Telephone:	Not reported
Land Owner Name:	Not reported
Land Owner Address:	Not reported
Land Owner City/State/Zip:	Not reported
Land Owner Telephone:	Not reported

Click here for Florida Oculus:

AC180 **LIBERTY TIRE & RUBBER INC** **FL SWF/LF** **S127342730**
NNE **4201 S STATE RD 7** **N/A**
1/4-1/2 **FT LAUDERDALE, FL 33314**
0.338 mi.
1783 ft. **Site 1 of 2 in cluster AC**

Relative:
Higher

Actual:
4 ft.

SWF/LF:

Name:	LIBERTY TIRE & RUBBER INC
Address:	4201 S STATE RD 7
City,State,Zip:	FT LAUDERDALE, FL 33314
Facility ID:	96596
District:	SED
Lat/Long:	:: / ::
Class Type:	754
Classification:	WASTE TIRE COLLECTOR
Class Status:	INACTIVE (I)
Section:	Not reported
Township:	Not reported
Range:	Not reported
Responsible Authority Name:	Not reported
Responsible Authority Address:	Not reported
Responsible Authority City,St,Zip:	Not reported
Responsible Authority Phone:	Not reported
EMail Address1:	Not reported
EMail Address2:	Not reported
Site Supervisor Name:	Not reported
Site Supervisor Addr:	Not reported
Site Supervisor City/State/Zip:	Not reported
Site Supervisor Telephone:	Not reported
Land Owner Name:	Not reported
Land Owner Address:	Not reported
Land Owner City/State/Zip:	Not reported
Land Owner Telephone:	Not reported

LIBERTY TIRE & RUBBER INC (Continued) **S127342730**

Click here for Florida Oculus:

AC181 **EARL W. COLVARD, INC.** **FL SWF/LF** **S127342782**
NNE **4201 S STATE ROAD 7** **N/A**
1/4-1/2 **DAVIE, FL 33314**
0.338 mi.
1783 ft. **Site 2 of 2 in cluster AC**

Relative:
Higher

Actual:
4 ft.

SWF/LF:

Name:	EARL W. COLVARD, INC.
Address:	4201 S STATE ROAD 7
City,State,Zip:	DAVIE, FL 33314
Facility ID:	97567
District:	SED
Lat/Long:	:: / ::
Class Type:	754
Classification:	WASTE TIRE COLLECTOR
Class Status:	REGISTERED (R)
Section:	Not reported
Township:	Not reported
Range:	Not reported
Responsible Authority Name:	Not reported
Responsible Authority Address:	Not reported
Responsible Authority City,St,Zip:	Not reported
Responsible Authority Phone:	Not reported
EMail Address1:	Not reported
EMail Address2:	Not reported
Site Supervisor Name:	Not reported
Site Supervisor Addr:	Not reported
Site Supervisor City/State/Zip:	Not reported
Site Supervisor Telephone:	Not reported
Land Owner Name:	Not reported
Land Owner Address:	Not reported
Land Owner City/State/Zip:	Not reported
Land Owner Telephone:	Not reported

Click here for Florida Oculus:

---

182 **MOBIL #02 FM3** **FL LUST** **U003803882**
SSE **5000 N HWY 7** **FL UST** **N/A**
1/4-1/2 **FORT LAUDERDALE, FL 33319** **FL DWM CONTAM**
0.348 mi. **FL Financial Assurance**
1840 ft.

Relative:
Lower

Actual:
3 ft.

LUST:

Name:	MOBIL #02 FM3
Address:	5000 N HWY 7
City,State,Zip:	FORT LAUDERDALE, FL 33319
Region:	STATE
Facility Id:	8502202
Facility Status:	CLOSED
Facility Type:	A - Retail Station
Facility Phone:	Not reported
Facility Cleanup Rank:	Not reported
District:	Southeast District

MOBIL #02 FM3 (Continued) **U003803882**

Lat/Long (dms):	26 11 12.8714999 / 80 12 15.8547999
Section:	18
Township:	49S
Range:	42E
Feature:	Not reported
Method:	AGPS
Datum:	0
Score:	61
Score Effective Date:	1997-11-04 00:00:00
Score When Ranked:	Not reported
Operator:	Not reported
Name Update:	2001-10-25 00:00:00
Address Update:	2001-10-25 00:00:00

Petroleum Cleanup PCT Facility Score:

Facility Cleanup Status:	CMPL - COMPLETED
Contact:	GVR COMPLIANCE MANAGER / ALT PH: (800) 253-8054
Contact Company:	EXXONMOBIL OIL CORP
Contact Address:	7300 W FRIENDLY AVE
Contact City/State/Zip:	GREENSBORO, NC 27410
Phone:	(303)986-8011
Bad Address Ind:	N
State:	FL
Zip:	33319, 3316
Score:	61
Score Effective Date:	1997-11-04 00:00:00
Related Party ID:	14745
Primary RP Role:	ACCOUNT OWNER
RP Begin Date:	1994-05-20
RP Zip:	6232
RP Extension:	Not reported

Discharge Cleanup Summary:

Discharge Date:	11/2/1993
PCT Discharge Combined:	Not reported
Cleanup Required:	C - COMBINED CLEANUP REQUIRED
Discharge Cleanup Status:	SRCR - SRCR COMPLETE
Disch Cleanup Status Date:	11/16/2001
Cleanup Work Status:	COMPLETED
Information Source:	E - EDI
Other Source Description:	Not reported
Eligibility Indicator:	I - INELIGIBLE
Site Manager:	LOPEZ_B
Site Mgr End Date:	10/21/2001
Tank Office:	PCLP6 - BROWARD CNTY ENVIRONMENTAL PROTECTION DEPT
Discharge Date:	12/29/1988
PCT Discharge Combined:	Not reported
Cleanup Required:	R - CLEANUP REQUIRED
Discharge Cleanup Status:	SRCR - SRCR COMPLETE
Disch Cleanup Status Date:	11/16/2001
Cleanup Work Status:	COMPLETED
Information Source:	E - EDI
Other Source Description:	Not reported
Eligibility Indicator:	E - ELIGIBLE
Site Manager:	LOPEZ_B
Site Mgr End Date:	10/21/2001
Tank Office:	PCLP6 - BROWARD CNTY ENVIRONMENTAL PROTECTION DEPT

MOBIL #02 FM3 (Continued) **U003803882**

Petroleum Cleanup Program Eligibility:

Facility ID:	8502202
Discharge Date:	11/2/1993
Pct Discharge Combined With:	Not reported
Cleanup Required:	C - COMBINED CLEANUP REQUIRED
Discharge Cleanup Status:	SRCR - SRCR COMPLETE
Disch Cleanup Status Date:	11/16/2001
Cleanup Work Status:	COMPLETED
Information Source:	Not reported
Other Source Description:	Not reported
Application Received Date:	Not reported
Cleanup Program:	C - PETROLEUM CLEANUP PARTICIPATION PROGRAM
Eligibility Status:	Not reported
Elig Status Date:	Not reported
Letter Of Intent Date:	Not reported
Redetermined:	Not reported
Inspection Date:	Not reported
Site Manager:	LOPEZ_B
Site Mgr End Date:	10/21/2001
Tank Office:	PCLP6 - BROWARD CNTY ENVIRONMENTAL PROTECTION DEPT
Deductible Amount:	Not reported
Deductible Paid To Date:	Not reported
Co-Pay Amount:	Not reported
Co-Pay Paid To Date:	Not reported
Cap Amount:	0
Facility ID:	8502202
Discharge Date:	12/29/1988
Pct Discharge Combined With:	Not reported
Cleanup Required:	R - CLEANUP REQUIRED
Discharge Cleanup Status:	SRCR - SRCR COMPLETE
Disch Cleanup Status Date:	11/16/2001
Cleanup Work Status:	COMPLETED
Information Source:	Not reported
Other Source Description:	Not reported
Application Received Date:	Not reported
Cleanup Program:	E - EARLY DETECTION INCENTIVE
Eligibility Status:	Not reported
Elig Status Date:	Not reported
Letter Of Intent Date:	Not reported
Redetermined:	Not reported
Inspection Date:	Not reported
Site Manager:	LOPEZ_B
Site Mgr End Date:	10/21/2001
Tank Office:	PCLP6 - BROWARD CNTY ENVIRONMENTAL PROTECTION DEPT
Deductible Amount:	Not reported
Deductible Paid To Date:	Not reported
Co-Pay Amount:	Not reported
Co-Pay Paid To Date:	Not reported
Cap Amount:	0

Contaminated Media:

Discharge Date:	11/2/1993
Pct Discharge Combined With:	Not reported
Cleanup Required:	C - COMBINED CLEANUP REQUIRED
Discharge Cleanup Status:	SRCR - SRCR COMPLETE
Disch Cleanup Status Date:	11/16/2001
Cleanup Work Status:	COMPLETED

MOBIL #02 FM3 (Continued) **U003803882**

Information Source:	E - EDI
Other Source Description:	Not reported
Elig Indicator:	I - INELIGIBLE
Site Manager:	LOPEZ_B
Site Mgr End Date:	10/21/2001
Tank Office:	PCLP6 - BROWARD CNTY ENVIRONME
Contaminated Drinking Wells:	Not reported
Contaminated Monitoring Well:	Not reported
Contaminated Soil:	Not reported
Contaminated Surface Water:	Not reported
Contaminated Ground Water:	Not reported
Pollutant:	B - Unleaded Gas
Pollutant Other Description:	Not reported
Gallons Discharged:	Not reported
Discharge Date:	12/29/1988
Pct Discharge Combined With:	Not reported
Cleanup Required:	R - CLEANUP REQUIRED
Discharge Cleanup Status:	SRCR - SRCR COMPLETE
Disch Cleanup Status Date:	11/16/2001
Cleanup Work Status:	COMPLETED
Information Source:	E - EDI
Other Source Description:	Not reported
Elig Indicator:	E - ELIGIBLE
Site Manager:	LOPEZ_B
Site Mgr End Date:	10/21/2001
Tank Office:	PCLP6 - BROWARD CNTY ENVIRONME
Contaminated Drinking Wells:	0
Contaminated Monitoring Well:	Yes
Contaminated Soil:	No
Contaminated Surface Water:	No
Contaminated Ground Water:	Yes
Pollutant:	Z - Other Non Regulated
Pollutant Other Description:	Not reported
Gallons Discharged:	Not reported

Task Information:

District:	SED
Facility ID:	8502202
Facility Status:	CLOSED
Facility Type:	A - Retail Station -
County:	BROWARD
County ID:	6
Cleanup Eligibility Status:	I
Source Effective Date:	10-23-2001
Discharge Date:	11-02-1993
Cleanup Required:	C - COMBINED CLEANUP REQUIRED
Discharge Cleanup Status:	SRCR - SRCR COMPLETE
Disch Cleanup Status Date:	11-16-2001
SRC Action Type:	SRCR - SITE REHABILITATION COMPLETION REPORT
SRC Submit Date:	08-16-2001
SRC Review Date:	08-20-2001
SRC Completion Status:	A - APPROVED
SRC Issue Date:	11-16-2001
SRC Comment:	SRCO ISSUED 19-OCT-2001 PENDING DEP SIGNATURE
Cleanup Work Status:	COMPLETED
Site Mgr:	LOPEZ_B
Site Mgr End Date:	10-21-2001
Tank Office:	PCLP6 - Broward County

MOBIL #02 FM3 (Continued) **U003803882**

SR Task ID:	Not reported
SR Cleanup Responsible:	Not reported
SR Funding Eligibility Type:	Not reported
SR Actual Cost:	Not reported
SR Completion Date:	Not reported
SR Payment Date:	Not reported
SR Oral Date:	Not reported
SR Written Date:	Not reported
SR Soil Removal:	Not reported
SR Free Product Removal:	Not reported
SR Soil Tonnage Removed:	Not reported
SR Soil Treatment:	Not reported
SR Other Treatment:	Not reported
SR Alternate Proc Received Date:	Not reported
SR Alternate Procedure Status:	Not reported
SR Alternate Procedure Status Date:	Not reported
SR Alternate Procedure Comments:	Not reported
SA Task ID:	65651
SA Cleanup Responsible:	Not reported
SA Funding Eligibility Type:	Not reported
SA Actual Cost:	Not reported
SA Completion Date:	Not reported
SA Payment Date:	Not reported
RAP Task ID:	63772
RAP Cleanup Responsible ID:	Not reported
RAP Funding Eligibility Type:	Not reported
RAP Actual Cost:	Not reported
RAP Completion Date:	Not reported
RAP Payment Date:	Not reported
RAP Last Order Approved:	Not reported
RA Task ID:	63238
RA Cleanup Responsible:	Not reported
RA Funding Eligibility Type:	Not reported
RA Years to Complete:	0
RA Actual Cost:	Not reported
District:	SED
Facility ID:	8502202
Facility Status:	CLOSED
Facility Type:	A - Retail Station -
County:	BROWARD
County ID:	6
Cleanup Eligibility Status:	E
Source Effective Date:	10-23-2001
Discharge Date:	12-29-1988
Cleanup Required:	R - CLEANUP REQUIRED
Discharge Cleanup Status:	SRCR - SRCR COMPLETE
Disch Cleanup Status Date:	11-16-2001
SRC Action Type:	SRCR - SITE REHABILITATION COMPLETION REPORT
SRC Submit Date:	07-09-2001
SRC Review Date:	08-20-2001
SRC Completion Status:	A - APPROVED
SRC Issue Date:	11-16-2001
SRC Comment:	SRCO ISSUED 19-OCT-2001 WAIT FOR DEP SIGNATURE
Cleanup Work Status:	COMPLETED
Site Mgr:	LOPEZ_B
Site Mgr End Date:	10-21-2001
Tank Office:	PCLP6 - Broward County

MOBIL #02 FM3 (Continued) **U003803882**

SR Task ID:	27387
SR Cleanup Responsible:	ST - STATE
SR Funding Eligibility Type:	Not reported
SR Actual Cost:	Not reported
SR Completion Date:	05-01-1999
SR Payment Date:	Not reported
SR Oral Date:	Not reported
SR Written Date:	Not reported
SR Soil Removal:	Y
SR Free Product Removal:	Y
SR Soil Tonnage Removed:	960
SR Soil Treatment:	Not reported
SR Other Treatment:	Not reported
SR Alternate Proc Received Date:	Not reported
SR Alternate Procedure Status:	Not reported
SR Alternate Procedure Status Date:	Not reported
SR Alternate Procedure Comments:	Not reported
SA Task ID:	27388
SA Cleanup Responsible:	ST - STATE
SA Funding Eligibility Type:	Not reported
SA Actual Cost:	Not reported
SA Completion Date:	11-02-1990
SA Payment Date:	Not reported
RAP Task ID:	27389
RAP Cleanup Responsible ID:	LP - LOCAL PROGRAM
RAP Funding Eligibility Type:	Not reported
RAP Actual Cost:	Not reported
RAP Completion Date:	08-20-1991
RAP Payment Date:	Not reported
RAP Last Order Approved:	1991-08-20 00:00:00
RA Task ID:	27390
RA Cleanup Responsible:	LP - LOCAL PROGRAM
RA Funding Eligibility Type:	Not reported
RA Years to Complete:	0
RA Actual Cost:	Not reported

Click here for Florida Oculus:

UST:

Facility ID:	8502202
Name:	MOBIL #02 FM3
Address:	5000 N HWY 7
City,State,Zip:	FORT LAUDERDALE, FL 33319
Facility Phone:	Not reported
Facility Status:	CLOSED
Facility Type:	A
Type Description:	Retail Station
Depco:	P
Region:	STATE
Positioning Method:	AGPS
Latitude/Longitude:	26 11 14 / 80 12 18

UST:

Tank ID:	7
Tank Capacity:	6000
Tank Location:	UNDERGROUND
Tank Status:	B-Removed from Site

MOBIL #02 FM3 (Continued) **U003803882**

Status Date: 04/01/1999
Install Date: 10/1/1985
Substance: B
Content Description: Unleaded Gas
Vessel Indicator: TANK
DEP Contractor: P

Owner:
Owner ID: 14745
Owner Name: EXXONMOBIL OIL CORP
Owner Address: 7300 W FRIENDLY AVE
Owner Address 2: GILBARCO VEEDER-ROOT INC MS F-76
Owner City,State,Zip: GREENSBORO, NC 27410
Owner Contact: GVR COMPLIANCE MANAGER / ALT PH: (800) 253-8054
Owner Phone: 3039868011

Tank ID: 4
Tank Capacity: 6000
Tank Location: UNDERGROUND
Tank Status: B-Removed from Site
Status Date: Not reported
Install Date: 7/1/1975
Substance: B
Content Description: Unleaded Gas
Vessel Indicator: TANK
DEP Contractor: P

Owner:
Owner ID: 14745
Owner Name: EXXONMOBIL OIL CORP
Owner Address: 7300 W FRIENDLY AVE
Owner Address 2: GILBARCO VEEDER-ROOT INC MS F-76
Owner City,State,Zip: GREENSBORO, NC 27410
Owner Contact: GVR COMPLIANCE MANAGER / ALT PH: (800) 253-8054
Owner Phone: 3039868011

Tank ID: 2
Tank Capacity: 4000
Tank Location: UNDERGROUND
Tank Status: B-Removed from Site
Status Date: Not reported
Install Date: 7/1/1973
Substance: B
Content Description: Unleaded Gas
Vessel Indicator: TANK
DEP Contractor: P

Owner:
Owner ID: 14745
Owner Name: EXXONMOBIL OIL CORP
Owner Address: 7300 W FRIENDLY AVE
Owner Address 2: GILBARCO VEEDER-ROOT INC MS F-76
Owner City,State,Zip: GREENSBORO, NC 27410
Owner Contact: GVR COMPLIANCE MANAGER / ALT PH: (800) 253-8054
Owner Phone: 3039868011

MOBIL #02 FM3 (Continued) **U003803882**

Tank ID: 1
Tank Capacity: 4000
Tank Location: UNDERGROUND
Tank Status: B-Removed from Site
Status Date: Not reported
Install Date: 7/1/1978
Substance: B
Content Description: Unleaded Gas
Vessel Indicator: TANK
DEP Contractor: P

Owner:
Owner ID: 14745
Owner Name: EXXONMOBIL OIL CORP
Owner Address: 7300 W FRIENDLY AVE
Owner Address 2: GILBARCO VEEDER-ROOT INC MS F-76
Owner City,State,Zip: GREENSBORO, NC 27410
Owner Contact: GVR COMPLIANCE MANAGER / ALT PH: (800) 253-8054
Owner Phone: 3039868011

Tank ID: 5
Tank Capacity: 12000
Tank Location: UNDERGROUND
Tank Status: B-Removed from Site
Status Date: 04/01/1999
Install Date: 10/1/1985
Substance: B
Content Description: Unleaded Gas
Vessel Indicator: TANK
DEP Contractor: P

Owner:
Owner ID: 14745
Owner Name: EXXONMOBIL OIL CORP
Owner Address: 7300 W FRIENDLY AVE
Owner Address 2: GILBARCO VEEDER-ROOT INC MS F-76
Owner City,State,Zip: GREENSBORO, NC 27410
Owner Contact: GVR COMPLIANCE MANAGER / ALT PH: (800) 253-8054
Owner Phone: 3039868011

Tank ID: 6
Tank Capacity: 10000
Tank Location: UNDERGROUND
Tank Status: B-Removed from Site
Status Date: 04/01/1999
Install Date: 10/1/1985
Substance: B
Content Description: Unleaded Gas
Vessel Indicator: TANK
DEP Contractor: P

Owner:
Owner ID: 14745
Owner Name: EXXONMOBIL OIL CORP
Owner Address: 7300 W FRIENDLY AVE
Owner Address 2: GILBARCO VEEDER-ROOT INC MS F-76
Owner City,State,Zip: GREENSBORO, NC 27410

MOBIL #02 FM3 (Continued) **U003803882**

Owner Contact: GVR COMPLIANCE MANAGER / ALT PH: (800) 253-8054
Owner Phone: 3039868011

Tank ID: 3
Tank Capacity: 6000
Tank Location: UNDERGROUND
Tank Status: B-Removed from Site
Status Date: Not reported
Install Date: 7/1/1975
Substance: A
Content Description: Leaded Gas
Vessel Indicator: TANK
DEP Contractor: P

Owner:
Owner ID: 14745
Owner Name: EXXONMOBIL OIL CORP
Owner Address: 7300 W FRIENDLY AVE
Owner Address 2: GILBARCO VEEDER-ROOT INC MS F-76
Owner City,State,Zip: GREENSBORO, NC 27410
Owner Contact: GVR COMPLIANCE MANAGER / ALT PH: (800) 253-8054
Owner Phone: 3039868011

DWM CONTAM:
Name: MOBIL #02 FM3
Address: 5000 N HWY 7
City,State,Zip: FORT LAUDERDALE, FL
Program Site Id: 8502202
Lat DD: 26
Lat MM: 11
Lat SS: 14
Long DD: 80
Long MM: 12
Long SS: 18
Office/ District: SED
Program Area: PETROLEUM
Priority Score: Not reported
Datum: 0
Method: AGPS
Facility Status: CLOSED-STCM
Facility Type: Not reported
Score Effective Date: Not reported
Score When Ranked: Not reported
Rank: Not reported
Operator: Not reported
Phone: Not reported
Name Changed: Not reported
Addr Changed: Not reported
Related Party ID: Not reported
Primary RP Role: Not reported
RP Begin Date: Not reported
RP Name: Not reported
RP Address1: Not reported
RP Address2: Not reported

MOBIL #02 FM3 (Continued) **U003803882**

RP City:	Not reported
RP State:	Not reported
RP Zip5:	Not reported
RP Zip4:	Not reported
Contact:	Not reported
RP Phone:	Not reported
RP Extension:	Not reported
Site Manager:	Not reported

Name:	MOBIL #02 FM3
Address:	5000 N HWY 7
City,State,Zip:	FORT LAUDERDALE, FL
Program Site Id:	8502202
Lat DD:	26
Lat MM:	11
Lat SS:	14
Long DD:	80
Long MM:	12
Long SS:	18
Office/ District:	SED
Program Area:	PETROLEUM
Priority Score:	Not reported
Datum:	0
Method:	AGPS
Facility Status:	CLOSED-STCM
Facility Type:	Not reported
Score Effective Date:	Not reported
Score When Ranked:	Not reported
Rank:	Not reported
Operator:	Not reported
Phone:	Not reported
Name Changed:	Not reported
Addr Changed:	Not reported
Related Party ID:	Not reported
Primary RP Role:	Not reported
RP Begin Date:	Not reported
RP Name:	Not reported
RP Address1:	Not reported
RP Address2:	Not reported
RP City:	Not reported
RP State:	Not reported
RP Zip5:	Not reported
RP Zip4:	Not reported
Contact:	Not reported
RP Phone:	Not reported
RP Extension:	Not reported
Site Manager:	Not reported

FL Financial Assurance 3:

Name:	MOBIL #02 FM3
Address:	5000 N HWY 7
City,State,Zip:	FORT LAUDERDALE, FL 33319
Region:	3
Facility ID:	8502202
Facility Phone:	Not reported
Facility Status:	CLOSED
Facility Type:	A

MOBIL #02 FM3 (Continued) **U003803882**

Type Description:	Retail Station
DEP CO:	P
Finaincial Responsibility:	NONE
Insurance Company:	Not reported
Effective Date:	Not reported
Expire Date:	Not reported
Owner ID:	14745
Onwer Name:	EXXONMOBIL OIL CORP
Owner Address:	7300 W FRIENDLY AVE
Owner Address2:	GILBARCO VEEDER-ROOT INC MS F-76
Owner City,St,Zip:	GREENSBORO, NC 27410
Contact:	GVR COMPLIANCE MANAGER / ALT PH: (800) 253-8054
Resp Party Phone:	3039868011

AB183 **CITY OF FORT LAUDERDALE-COMPOST PLANT** **FL INST CONTROL** **S107674367**
NE **4030 S STATE ROAD 7** **FL ASBESTOS** **N/A**
1/4-1/2 **FORT LAUDERDALE, FL 33314** **FL DWM CONTAM**
0.357 mi. **FL Broward Co. EDIEAR**
1887 ft. **Site 2 of 2 in cluster AB** **FL BROWARD CO. HM**
FL RESP PARTY
Relative: Lower **FL ERIC WASTE CLEANUP**

Actual: 3 ft.

Inst Control:

Name:	Former Fort Lauderdale Sludge Plant
Address:	4030 S STATE ROAD 7
City,State,Zip:	FORT LAUDERDALE, FL 33314
Facility Id:	ERIC_17997
Inst Control Type:	Digging, Land Use
Eng Control Type:	None
Contaminated Media:	Soil
Contamination:	Arsenic, PAHs Equivalents
Lat/Long (dms):	Not reported
Date Amended:	Not reported
Mechanism - Date IC Removed:	Not reported
Mechanism - Program Area:	Not reported
Mechanism - Date Order Issued:	Not reported
Date Removed:	Not reported
Inspection Date:	Not reported
Legal Description:	Not reported
Comments:	This site was closed under Broward County NF-2128
Township:	Not reported
Range:	Not reported
Parcel ID:	Not reported
Section:	Not reported
Book Number:	Not reported
Page Number:	Not reported
Acquisition:	Not reported
Previously Published:	Y
Description:	Digging, Land Use Restrictions
Begin Date:	07/16/2021
DC4 Datum ID:	HARN
CMC2 Coordinate Method ID:	CSUR
PC2 Proximity ID:	EXACT
Collector User Name:	WILLIAMS_CA
Collection Date:	03/29/2022
OIC Object of Interest ID:	SWIM
VSC1 Verification Status ID:	REVIEWED
Primary Facility ID:	FIESTA-150899

CITY OF FORT LAUDERDALE-COMPOST PLANT (Continued) **S107674367**

Primary Facility Name:	Former Fort Lauderdale Sludge Plant
Primary Site Address Line 2:	Not reported
Primary Site Program Type Key:	Not reported
Primary Site Managing Program:	Not reported
Primary Site DEP Office:	SED
Primary Site WMD:	SFWMD
Boundary Control ID:	IC-1804
Boundary Control Name:	Former Fort Lauderdale Sludge Plant
Boundary Mechanism Counties:	Broward
Boundary Mechanism Types:	Declaration of Restrictive Covenant
Boundary Mechanism EFF Dates:	2021-07-16 00:00:00
All Facility ID:	FIESTA-150899
All Facility Names:	Former Fort Lauderdale Sludge Plant
All Site ID:	ERIC_17997
All Site Names:	Former Fort Lauderdale Sludge Plant
Boundary Mechanism Instr Nums:	117428804

Primary Site Documents:

ASBESTOS:

Name:	LIEBERTY 595 LOGISTOCS CENTER
Address:	4030 SOUTH STATE ROAD 7
City,State,Zip:	FORT LAUDERDALE, FL 33314
Facility ID:	AS01108216
Notification ID:	100061
Notification Type:	ORIGINAL
Project Type:	DEMOLITION
Notification Status:	REVIEWED
Site Name:	COMMERCIAL
Ordered Demolition?:	Not reported
Annual Notification:	Not reported
Owner Name:	LIBERTY PROPERTY LIMITED PARTNERSHIP
Contractor Name:	THE BG GROUP, LLC
Start Date:	12/14/2018
Finish Date:	12/31/2018
Cementitious RACM:	Not reported
Cementitious SF:	0
Floor RACM:	Not reported
Floor SF:	0
Pipe RACM:	Not reported
Pipe SF:	0
CF RACM:	0
Roof RACM:	Not reported
Roof SF:	0
Surface Mat RACM:	Not reported
Surface Mat SF:	0
Waste Disposal Site:	COASTAL EIGHTEEN
Waste Disposal Address:	2281 NW 16 STREET
Waste Disposal City:	POMPANO BEACH
Waste Disposal State:	FL
Waste Disposal Zip:	33069
Transporter Name:	WM
Contractor is Transporter:	Not reported
Waste Disp ID:	55476
Waste Disp Source:	W
Transporter Address:	2281 NW 16TH ST
Transporter City:	POMPANO BEACH

CITY OF FORT LAUDERDALE-COMPOST PLANT (Continued) **S107674367**

Transporter State:	FL
Transporter Zip:	33069
Date Receive:	11/30/2018

DWM CONTAM:

Name:	FORMER FORT LAUDERDALE SLUDGE PLANT
Address:	4030 S STATE ROAD 7
City,State,Zip:	FORT LAUDERDALE, FL
Program Site Id:	ERIC_17997
Lat DD:	26
Lat MM:	4
Lat SS:	16.5287
Long DD:	80
Long MM:	12
Long SS:	15.4441
Office/ District:	SED
Program Area:	RESPONSPARTY
Priority Score:	Not reported
Datum:	WGS84
Method:	DPHO
Facility Status:	Closed-ERIC
Facility Type:	Not reported
Score Effective Date:	Not reported
Score When Ranked:	Not reported
Rank:	Not reported
Operator:	Not reported
Phone:	Not reported
Name Changed:	Not reported
Addr Changed:	Not reported
Related Party ID:	Not reported
Primary RP Role:	Not reported
RP Begin Date:	Not reported
RP Name:	Not reported
RP Address1:	Not reported
RP Address2:	Not reported
RP City:	Not reported
RP State:	Not reported
RP Zip5:	Not reported
RP Zip4:	Not reported
Contact:	Not reported
RP Phone:	Not reported
RP Extension:	Not reported
Site Manager:	Not reported

Broward Co. EDIEAR:

Name:	CITY OF FORT LAUDERDALE - SOLIDS RECEIVING STATION
Address:	4030 S STATE ROAD 7
City,State,Zip:	FORT LAUDERDALE, FL 33314
Facility ID:	2128
Facility Department:	Not reported
Program Type:	NF
Facility Type:	WWTP
Pollutant Type:	ARSENIC; ORGANIC METALS
Lead Agency:	BCEPD

CITY OF FORT LAUDERDALE-COMPOST PLANT (Continued) **S107674367**

BROWARD CO. HM:

Name:	CITY OF FORT LAUDERDALE-COMPOST PLANT
Address:	4030 S STATE ROAD 7
City,State,Zip:	FORT LAUDERDALE, FL 33314
Region:	BROWARD
Facility ID:	01319
Alt Location:	S SR 7
Facility Status:	OPEN

RESP PARTY:

Name:	FORMER FORT LAUDERDALE SLUDGE PLANT
Address:	4030 S STATE ROAD 7
City,State,Zip:	FORT LAUDERDALE, FL 33314
District:	Southeast District
Site Id:	ERIC_17997
Project Id:	Not reported
Site Status:	CLOSEDWCOND
Project Manager:	Not reported
OGC Case Number:	Not reported
Initial Date Received:	Not reported
Contaminants:	Not reported
Offsite Cont Impact:	Not reported
Priority Score:	Not reported
Datum:	WGS84
Method ID:	DPHO
Feature:	Not reported
Object Of Interest:	DISCH
Proximity To Object:	CENTR
Collect Username:	WILLIAMS_CA
Collect Affiliation:	Not reported
Collect Program Id:	Not reported
Collect Date:	2022-03-29 00:00:00
Map Series Used:	Not reported
Map Source Scale:	Not reported
Interpolation Scale:	0
Coordinate Accuracy Id:	1
Verify Method Id:	Not reported
Verifier Username:	Not reported
Verifier Affiliation:	Not reported
Verifying Program Id:	Not reported
Verification Date:	Not reported
Decode for District:	Southeast District
Decode for Datum:	Geodetic Survey of 1984
Decode for Method:	Digital Aerial Photography With Ground Control
Decode for Off Site COC:	Not reported
Decode for V_Method:	Not reported
Latitude/Longitude (deg/min/sec):	26 4 / 80 12
Source Facility Name:	Former Fort Lauderdale Sludge Plant
Source Facility ID:	150899
Program:	Responsible Party Cleanup
Program Type:	RESPONSPARTY
Program Status:	COMPLETEWITHCOND
WMD:	SFWMD
ICR Indicator:	Y
Discharge Date:	2018-04-19 00:00:00
GIS ALBX:	779091.36679400003

CITY OF FORT LAUDERDALE-COMPOST PLANT (Continued) **S107674367**

GIS ALBY:	235491.137716
Site Manager:	Not reported
Site Phase Description:	Phase 5 - Cleanup Complete
Offsite Contamination Key:	NOCONTAM

Documents:
Objectid: 12324

ERIC WASTE CLEANUP:

ERIC ID:	ERIC_17997
Name:	Former Fort Lauderdale Sludge Plant
Address:	4030 S STATE ROAD 7
City,State,Zip:	FORT LAUDERDALE, FL 33314
County:	BROWARD
Status:	CLOSEDWCOND
Source Facility Name:	Former Fort Lauderdale Sludge Plant
Source Facility ID:	150899
Program:	Responsible Party Cleanup
Program Type:	RESPONSPARTY
Program Status:	COMPLETEWITHCOND
District:	SED - Southeast District
WMD:	SFWMD - South Florida Water Management District
ICR Indicator:	Y
Discharge Date:	04/19/2018
Method ID:	DPHO
Object of Interest:	DISCH
Proximity to Object:	CENTR
Lat DD:	26
Lat MM:	4
Lat SS:	Not reported
Long DD:	80
Long MM:	12
Long SS:	Not reported
X Coord:	779091.36447
Y Coord:	235491.13235
GIS ALB X:	779091.36679
GIS ALB Y:	235491.13772
Collector Username:	WILLIAMS_CA
Collection Date:	03/29/2022
Map Source:	Not reported
Map Source Scale:	Not reported
Interpolation Scale:	0
Coordinate Accuracy ID:	1
Site Manager:	Not reported
Site Phase Description:	Phase 5 - Cleanup Complete
Offsite Contamination Key:	NOCONTAM
DATUM ID:	WGS84

Documents:
Object ID: 12418

184
SSW
1/4-1/2
0.462 mi.
2439 ft.

GORDON DARBY INC BROWARD REALTY LTD PRTNR OHIO
4900 SW 51 ST
DAVIE, FL 33314

FL DWM CONTAM **S127023738**
FL RESP PARTY **N/A**
FL ERIC WASTE CLEANUP

Relative:
Lower

Actual:
3 ft.

DWM CONTAM:

Name:	GORDON DARBY INC BROWARD REALTY LTD PRTNR OHIO
Address:	4900 SW 51 ST
City,State,Zip:	DAVIE, FL
Program Site Id:	ERIC_10346
Lat DD:	26
Lat MM:	3
Lat SS:	30.0422
Long DD:	80
Long MM:	12
Long SS:	45.0758
Office/ District:	SED
Program Area:	RESPONSPARTY
Priority Score:	Not reported
Datum:	NAD83
Method:	DPHO
Facility Status:	Closed-ERIC
Facility Type:	Not reported
Score Effective Date:	Not reported
Score When Ranked:	Not reported
Rank:	Not reported
Operator:	Not reported
Phone:	Not reported
Name Changed:	Not reported
Addr Changed:	Not reported
Related Party ID:	Not reported
Primary RP Role:	Not reported
RP Begin Date:	Not reported
RP Name:	Not reported
RP Address1:	Not reported
RP Address2:	Not reported
RP City:	Not reported
RP State:	Not reported
RP Zip5:	Not reported
RP Zip4:	Not reported
Contact:	Not reported
RP Phone:	Not reported
RP Extension:	Not reported
Site Manager:	Paul Wierzbicki

RESP PARTY:

Name:	GORDON DARBY INC BROWARD REALTY LTD PRTNR OHIO
Address:	4900 SW 51 ST
City,State,Zip:	DAVIE, FL 33314
District:	Southeast District
Site Id:	ERIC_10346
Project Id:	Not reported
Site Status:	CLOSED
Project Manager:	Not reported
OGC Case Number:	Not reported
Initial Date Received:	Not reported
Contaminants:	Not reported
Offsite Cont Impact:	Not reported

GORDON DARBY INC BROWARD REALTY LTD PRTNR OHIO (Continued) **S127023738**

Priority Score:	Not reported
Datum:	NAD83
Method ID:	DPHO
Feature:	Not reported
Object Of Interest:	CAP_R
Proximity To Object:	APPRX
Collect Username:	WIERZBICKI_P
Collect Affiliation:	Not reported
Collect Program Id:	Not reported
Collect Date:	Not reported
Map Series Used:	IMAGERY_11_13
Map Source Scale:	2500
Interpolation Scale:	2500
Coordinate Accuracy Id:	3
Verify Method Id:	Not reported
Verifier Username:	Not reported
Verifier Affiliation:	Not reported
Verifying Program Id:	Not reported
Verification Date:	Not reported
Decode for District:	Southeast District
Decode for Datum:	North American Datum of 1983
Decode for Method:	Digital Aerial Photography With Ground Control
Decode for Off Site COC:	Not reported
Decode for V_Method:	Not reported
Latitude/Longitude (deg/min/sec):	26 3 / 80 12
Source Facility Name:	GORDON DARBY INC BROWARD REALTY LTD PRTNR OHIO
Source Facility ID:	138596
Program:	Responsible Party Cleanup
Program Type:	RESPONSPARTY
Program Status:	COMPLETE
WMD:	SFWMD
ICR Indicator:	N
Discharge Date:	Not reported
GIS ALBX:	778313.57000000007
GIS ALBY:	234033.53
Site Manager:	Paul Wierzbicki
Site Phase Description:	Phase 0 - Discovery
Offsite Contamination Key:	CONTAMUNKNOWN

Documents:
Objectid: 3238

ERIC WASTE CLEANUP:

ERIC ID:	ERIC_10346
Name:	Gordon Darby Inc Broward Realty Ltd Prtnr Ohio
Address:	4900 SW 51 ST
City,State,Zip:	DAVIE, FL 33314
County:	BROWARD
Status:	CLOSED
Source Facility Name:	GORDON DARBY INC BROWARD REALTY LTD PRTNR OHIO
Source Facility ID:	138596
Program:	Responsible Party Cleanup
Program Type:	RESPONSPARTY
Program Status:	COMPLETE
District:	SED - Southeast District
WMD:	SFWMD - South Florida Water Management District
ICR Indicator:	N

GORDON DARBY INC BROWARD REALTY LTD PRTNR OHIO (Continued) **S127023738**

Discharge Date:	Not reported
Method ID:	DPHO
Object of Interest:	CAP_R
Proximity to Object:	APPRX
Lat DD:	26
Lat MM:	3
Lat SS:	Not reported
Long DD:	80
Long MM:	12
Long SS:	Not reported
X Coord:	778313.56767
Y Coord:	234033.52465
GIS ALB X:	778313.57
GIS ALB Y:	234033.53
Collector Username:	WIERZBICKI_P
Collection Date:	Not reported
Map Source:	IMAGERY_11_13
Map Source Scale:	2500
Interpolation Scale:	2500
Coordinate Accuracy ID:	3
Site Manager:	Paul Wierzbicki
Site Phase Description:	Phase 0 - Discovery
Offsite Contamination Key:	CONTAMUNKNOWN
DATUM ID:	NAD83

Documents:
Object ID: 3294

AD185 **GREEN LEAF NURSERY** **UST FINDER** **1028242632**
NNE **3913 S SR 7** **UST FINDER RELEASE** **N/A**
1/4-1/2 **FORT LAUDERDALE, FL 33314**
0.496 mi.
2618 ft. **Site 1 of 2 in cluster AD**

Relative: **Lower**
Actual: **3 ft.**

UST FINDER:

Object ID:	77134
Facility ID:	FL8942950
Name:	GREEN LEAF NURSERY
Address:	3913 S SR 7
City,State,Zip:	FORT LAUDERDALE, FL 33314
Address Match Type:	Not reported
Open USTs:	0
Closed USTs:	4
TOS USTs:	0
Population 1500ft:	0
Private Wells 1500ft:	0
Within 100yr Floodplain:	No
Land Use:	Developed, Low Intensity
Within SPA:	No
SPA PWS Facility ID:	Not reported
SPA Water Type:	Not reported
SPA Facility Type:	Not reported
SPA HUC12:	Not reported
Within WHPA:	Yes
WHPA PWS Facility ID:	FL4060163_4359751806
WHPA Water Type:	GW - Ground water
WHPA Facility Type:	WL - Well
WHPA HUC12:	030902061205

GREEN LEAF NURSERY (Continued) **1028242632**

Facility Status:	Closed UST(s)
Date of Last Inspection:	Not reported
EPA Region:	4
Tribe:	Not reported
Coordinate Source:	State
X Coord:	-80.2041666699999
Y Coord:	26.0722222200001
Latitude:	26.07222222
Longitude:	-80.20416667

UST FINDER:

Object ID:	302450
Facility ID:	FL8942950
Tank ID:	FL8942950-1
Tank Status:	Closed
Installation Date:	Not reported
Removal Date:	Not reported
Tank Capacity:	3000
Substances:	Unleaded Gas
Tank Wall Type:	Not reported

Object ID:	302451
Facility ID:	FL8942950
Tank ID:	FL8942950-2
Tank Status:	Closed
Installation Date:	Not reported
Removal Date:	Not reported
Tank Capacity:	3000
Substances:	Unleaded Gas
Tank Wall Type:	Not reported

Object ID:	302452
Facility ID:	FL8942950
Tank ID:	FL8942950-3
Tank Status:	Closed
Installation Date:	Not reported
Removal Date:	Not reported
Tank Capacity:	3000
Substances:	Unleaded Gas
Tank Wall Type:	Not reported

Object ID:	302453
Facility ID:	FL8942950
Tank ID:	FL8942950-4
Tank Status:	Closed
Installation Date:	Not reported
Removal Date:	Not reported
Tank Capacity:	3000
Substances:	Unleaded Gas
Tank Wall Type:	Not reported

UST FINDER RELEASE:

Object ID:	122619
Facility ID:	FL8942950
Lust ID:	FL26610
Name:	GREEN LEAF NURSERY

GREEN LEAF NURSERY (Continued) **1028242632**

Address:	3913 S SR 7
City,State,Zip:	FORT LAUDERDALE, FL 0
Address Match Type:	Not reported
Reported Date:	1988/12/21 16:00:00+00
Status:	No Further Action
Substance:	Not reported
Population within 1500ft:	0
Domestic Wells within 1500ft:	0
Land Use:	Developed, Low Intensity
Within SPA:	No
SPA PWS Facility ID:	Not reported
SPA Water Type:	Not reported
SPA Facility Type:	Not reported
SPA HUC12:	Not reported
Within WHPA:	Yes
WHPA PWS Facility ID:	FL4060163_4359751806
WHPA Water Type:	GW - Ground water
WHPA Facility Type:	WL - Well
WHPA HUC12:	030902061205
Within 100yr Floodplain:	No
Tribe:	Not reported
EPA Region:	4
NFA Letter 1:	Not reported
NFA Letter 2:	Not reported
NFA Letter 3:	Not reported
NFA Letter 4:	Not reported
Closed With Residual Contaminate:	Not reported
Coordinate Source:	State
X Coord:	-80.20417
Y Coord:	26.0722200000001
Latitude:	26.07222
Longitude:	-80.20417

AD186 **GREEN LEAF NURSERY** **FL LUST U001343756**
NNE **3913 S SR 7** **FL UST N/A**
1/4-1/2 **FORT LAUDERDALE, FL 33314** **FL DWM CONTAM**
0.496 mi.
2618 ft. **Site 2 of 2 in cluster AD**

Relative: **Lower**

Actual: **3 ft.**

LUST:

Name:	GREEN LEAF NURSERY
Address:	3913 S SR 7
City,State,Zip:	FORT LAUDERDALE, FL 33314
Region:	STATE
Facility Id:	8942950
Facility Status:	CLOSED
Facility Type:	C - Fuel user/Non-retail
Facility Phone:	(305)587-9611
Facility Cleanup Rank:	Not reported
District:	Southeast District
Lat/Long (dms):	26 4 17.3364000 / 80 12 26.2784000
Section:	25
Township:	50S
Range:	41E
Feature:	Not reported
Method:	UNVR
Datum:	0
Score:	Not reported

GREEN LEAF NURSERY (Continued) **U001343756**

Score Effective Date:	Not reported
Score When Ranked:	Not reported
Operator:	GREEN LEAF NURSERY
Name Update:	Not reported
Address Update:	Not reported

Petroleum Cleanup PCT Facility Score:

Facility Cleanup Status:	NREQ - NOT REQUIRED
Contact:	J. DE CESARE
Contact Company:	DE CESARE ,J
Contact Address:	PO BOX 8071
Contact City/State/Zip:	CRANSTON, RI 2920
Phone:	(401)942-6866
Bad Address Ind:	N
State:	FL
Zip:	33314, 2907
Score:	Not reported
Score Effective Date:	Not reported
Related Party ID:	5514
Primary RP Role:	ACCOUNT OWNER
RP Begin Date:	1989-01-26
RP Zip:	71
RP Extension:	Not reported

Discharge Cleanup Summary:

Discharge Date:	12/21/1988
PCT Discharge Combined:	Not reported
Cleanup Required:	N - NO CLEANUP REQUIRED
Discharge Cleanup Status:	NREQ - CLEANUP NOT REQUIRED
Disch Cleanup Status Date:	5/29/2001
Cleanup Work Status:	COMPLETED
Information Source:	E - EDI
Other Source Description:	Not reported
Eligibility Indicator:	I - INELIGIBLE
Site Manager:	Not reported
Site Mgr End Date:	Not reported
Tank Office:	-

Petroleum Cleanup Program Eligibility:

Facility ID:	8942950
Discharge Date:	12/21/1988
Pct Discharge Combined With:	Not reported
Cleanup Required:	N - NO CLEANUP REQUIRED
Discharge Cleanup Status:	NREQ - CLEANUP NOT REQUIRED
Disch Cleanup Status Date:	5/29/2001
Cleanup Work Status:	COMPLETED
Information Source:	Not reported
Other Source Description:	Not reported
Application Received Date:	Not reported
Cleanup Program:	E - EARLY DETECTION INCENTIVE
Eligibility Status:	Not reported
Elig Status Date:	Not reported
Letter Of Intent Date:	Not reported
Redetermined:	Not reported
Inspection Date:	Not reported
Site Manager:	Not reported
Site Mgr End Date:	Not reported
Tank Office:	-

GREEN LEAF NURSERY (Continued) **U001343756**

Deductible Amount:	Not reported
Deductible Paid To Date:	Not reported
Co-Pay Amount:	Not reported
Co-Pay Paid To Date:	Not reported
Cap Amount:	0

Task Information:

District:	SED
Facility ID:	8942950
Facility Status:	CLOSED
Facility Type:	C - Fuel user/Non-retail -
County:	BROWARD
County ID:	6
Cleanup Eligibility Status:	I
Source Effective Date:	Not reported
Discharge Date:	12-21-1988
Cleanup Required:	N - NO CLEANUP REQUIRED
Discharge Cleanup Status:	NREQ - CLEANUP NOT REQUIRED
Disch Cleanup Status Date:	05-29-2001
SRC Action Type:	Not reported
SRC Submit Date:	Not reported
SRC Review Date:	Not reported
SRC Completion Status:	Not reported
SRC Issue Date:	Not reported
SRC Comment:	Not reported
Cleanup Work Status:	COMPLETED
Site Mgr:	Not reported
Site Mgr End Date:	Not reported
Tank Office:	Not reported
SR Task ID:	25805
SR Cleanup Responsible:	ST - STATE
SR Funding Eligibility Type:	Not reported
SR Actual Cost:	Not reported
SR Completion Date:	Not reported
SR Payment Date:	Not reported
SR Oral Date:	Not reported
SR Written Date:	Not reported
SR Soil Removal:	Not reported
SR Free Product Removal:	Not reported
SR Soil Tonnage Removed:	Not reported
SR Soil Treatment:	Not reported
SR Other Treatment:	Not reported
SR Alternate Proc Received Date:	Not reported
SR Alternate Procedure Status:	Not reported
SR Alternate Procedure Status Date:	Not reported
SR Alternate Procedure Comments:	Not reported
SA Task ID:	25806
SA Cleanup Responsible:	ST - STATE
SA Funding Eligibility Type:	Not reported
SA Actual Cost:	Not reported
SA Completion Date:	Not reported
SA Payment Date:	Not reported
RAP Task ID:	25807
RAP Cleanup Responsible ID:	ST - STATE
RAP Funding Eligibility Type:	Not reported
RAP Actual Cost:	Not reported
RAP Completion Date:	Not reported
RAP Payment Date:	Not reported

GREEN LEAF NURSERY (Continued) **U001343756**

RAP Last Order Approved:	Not reported
RA Task ID:	25808
RA Cleanup Responsible:	ST - STATE
RA Funding Eligibility Type:	Not reported
RA Years to Complete:	Not reported
RA Actual Cost:	Not reported

Click here for Florida Oculus:

UST:

Facility ID:	8942950
Name:	GREEN LEAF NURSERY
Address:	3913 S SR 7
City,State,Zip:	FORT LAUDERDALE, FL 33314
Facility Phone:	3055879611
Facility Status:	CLOSED
Facility Type:	C
Type Description:	Fuel user/Non-retail
Depco:	P
Region:	STATE
Positioning Method:	UNVR
Latitude/Longitude:	26 4 20 / 80 12 15

UST:

Tank ID:	4
Tank Capacity:	3000
Tank Location:	UNDERGROUND
Tank Status:	B-Removed from Site
Status Date:	Not reported
Install Date:	Not reported
Substance:	B
Content Description:	Unleaded Gas
Vessel Indicator:	TANK
DEP Contractor:	P

Owner:

Owner ID:	5514
Owner Name:	DE CESARE ,J
Owner Address:	PO BOX 8071
Owner Address 2:	Not reported
Owner City,State,Zip:	CRANSTON, RI 2920
Owner Contact:	J. DE CESARE
Owner Phone:	4019426866

Tank ID:	5
Tank Capacity:	50
Tank Location:	UNDERGROUND
Tank Status:	B-Removed from Site
Status Date:	Not reported
Install Date:	Not reported
Substance:	Z
Content Description:	Other Non Regulated
Vessel Indicator:	TANK
DEP Contractor:	P

Owner:

Owner ID:	5514

GREEN LEAF NURSERY (Continued) **U001343756**

Owner Name: DE CESARE ,J
Owner Address: PO BOX 8071
Owner Address 2: Not reported
Owner City,State,Zip: CRANSTON, RI 2920
Owner Contact: J. DE CESARE
Owner Phone: 4019426866

Tank ID: 2
Tank Capacity: 3000
Tank Location: UNDERGROUND
Tank Status: B-Removed from Site
Status Date: Not reported
Install Date: Not reported
Substance: B
Content Description: Unleaded Gas
Vessel Indicator: TANK
DEP Contractor: P

Owner:
Owner ID: 5514
Owner Name: DE CESARE ,J
Owner Address: PO BOX 8071
Owner Address 2: Not reported
Owner City,State,Zip: CRANSTON, RI 2920
Owner Contact: J. DE CESARE
Owner Phone: 4019426866

Tank ID: 3
Tank Capacity: 3000
Tank Location: UNDERGROUND
Tank Status: B-Removed from Site
Status Date: Not reported
Install Date: Not reported
Substance: B
Content Description: Unleaded Gas
Vessel Indicator: TANK
DEP Contractor: P

Owner:
Owner ID: 5514
Owner Name: DE CESARE ,J
Owner Address: PO BOX 8071
Owner Address 2: Not reported
Owner City,State,Zip: CRANSTON, RI 2920
Owner Contact: J. DE CESARE
Owner Phone: 4019426866

Tank ID: 1
Tank Capacity: 3000
Tank Location: UNDERGROUND
Tank Status: B-Removed from Site
Status Date: Not reported
Install Date: Not reported
Substance: B
Content Description: Unleaded Gas

GREEN LEAF NURSERY (Continued) **U001343756**

Vessel Indicator: TANK
DEP Contractor: P

Owner:
Owner ID: 5514
Owner Name: DE CESARE ,J
Owner Address: PO BOX 8071
Owner Address 2: Not reported
Owner City,State,Zip: CRANSTON, RI 2920
Owner Contact: J. DE CESARE
Owner Phone: 4019426866

DWM CONTAM:
Name: GREEN LEAF NURSERY
Address: 3913 S SR 7
City,State,Zip: FORT LAUDERDALE, FL
Program Site Id: 8942950
Lat DD: 26
Lat MM: 4
Lat SS: 20
Long DD: 80
Long MM: 12
Long SS: 15
Office/ District: SED
Program Area: PETROLEUM
Priority Score: Not reported
Datum: 0
Method: UNVR
Facility Status: CLOSED-STCM
Facility Type: Not reported
Score Effective Date: Not reported
Score When Ranked: Not reported
Rank: Not reported
Operator: Not reported
Phone: Not reported
Name Changed: Not reported
Addr Changed: Not reported
Related Party ID: Not reported
Primary RP Role: Not reported
RP Begin Date: Not reported
RP Name: Not reported
RP Address1: Not reported
RP Address2: Not reported
RP City: Not reported
RP State: Not reported
RP Zip5: Not reported
RP Zip4: Not reported
Contact: Not reported
RP Phone: Not reported
RP Extension: Not reported
Site Manager: Not reported

187
NNW
1/4-1/2
0.499 mi.
2637 ft.

FLSC, LLC
3911 SW 47TH AVENUE, SUITE 903
DAVIE, FL 33314

FL SWF/LF **S123312987**
FL SWRCY **N/A**

Relative:
Higher

Actual:
6 ft.

SWF/LF:

Name:	FLSC, LLC
Address:	3911 SW 47TH AVENUE, SUITE 903
City,State,Zip:	DAVIE, FL 33314
Facility ID:	105792
District:	SED
Lat/Long:	26:4:24.88 / 80:12:40.85
Class Type:	900
Classification:	RECOVERED MATERIALS PROCESSING FACILITY (RMPF)
Class Status:	ACTIVE (A)
Section:	Not reported
Township:	Not reported
Range:	Not reported
Responsible Authority Name:	Not reported
Responsible Authority Address:	Not reported
Responsible Authority City,St,Zip:	Not reported
Responsible Authority Phone:	Not reported
EMail Address1:	Not reported
EMail Address2:	Not reported
Site Supervisor Name:	Not reported
Site Supervisor Addr:	Not reported
Site Supervisor City/State/Zip:	Not reported
Site Supervisor Telephone:	Not reported
Land Owner Name:	Not reported
Land Owner Address:	Not reported
Land Owner City/State/Zip:	Not reported
Land Owner Telephone:	Not reported

Click here for Florida Oculus:

SWRCY:

Name:	FLSC, LLC
Address:	3911 SW 47TH AVENUE, SUITE 903
City,State,Zip:	DAVIE, FL 33314
Telephone Number:	954-212-9808
Company:	FLSC, LLC
Contact Name:	Marc Douglas
Email:	Accounting@TextilePrograms.com

188
North
1/2-1
0.627 mi.
3308 ft.

CRAMER & MAUER AKA NEFF OIL
3830 SW 47TH AVE
FORT LAUDERDALE, FL 33314

FL Fl Sites **S100888881**
N/A

Relative:
Higher

Actual:
4 ft.

FL SITES:

Monthly Update:	December
Air Contam:	Not reported
Soil Contam:	Unconfirmed
Surface Water Contam:	Not reported
Ground Water Contam:	Confirmed
Warning Letter Status:	X
Notice of Violation Status:	No

CRAMER & MAUER AKA NEFF OIL (Continued) **S100888881**

Consent Order Status: No
Admin Hearing Status: No
Court Status: No
Final Order Status: No
Cleanup Started: No
Cleanup Completed: No
Deletion Recommended: No
Other: Not reported
District: SOUTHEAST
Facility ID: 000221
EPA ID: Not reported
Lead Unit: DIST
Support Unit: OGC
Status: ACTIVE
Status Date: 04/27/85
Comments: RESPONDENT INSTALLED THREE GROUNDWATER MONITORING WELLS AND SAMPLED 6-84. GW SECTION SAMPLED OIL PIT 3-84. LAB RESULTS RECEIVED, AND LOW LEVEL LEAD AND ORGANICS GROUNDWATER CONTAMINATION CONFIRMED. CO DRAFTED BY DISTRICT AND FORWARDED TO OGC FOR REVIEW 12-84. OGC REVIEW COMPLETED AND COMMENTS FORWARDED TO DISTRICT 7-85. REVISED CO REVIEWED BY OGC 1-86. CASE REPORT FORWARDED TO OGC 4-86. OGC RE-DRAFTING CO 6-86. ENFORCEMENT ACTION PENDING. EPA SAMPLE SITE FOR NPL CONSIDERATIONS 5-87. RESULTS PENDING.

189
North
1/2-1
0.721 mi.
3807 ft.

Relative:
Higher

Actual:
4 ft.

TRIUMVIRATE ENVIRONMENTAL (FLORIDA) INC.
3670 SW 47TH AVE
DAVIE, FL 33314

CORRACTS **1000202542**
RCRA-TSDF **FLD981018773**
RCRA-VSQG
FL AST
E MANIFEST
NY MANIFEST

CORRACTS:
Name: TRIUMVIRATE ENVIRONMENTAL SERVICES INC
Address: 3670 SW 47TH AVE
Address 2: Not reported
EPA ID: FLD981018773
Area Name: ENTIRE FACILITY
Corrective Action: CA PRIORITIZATION-LOW CA PRIORITY
Actual Date: 19980618
Air Release Indicator: Not reported
Groundwater Release Indicator: Not reported
Soil Release Indicator: Not reported
Surface Water Release Indicator: Not reported

Name: TRIUMVIRATE ENVIRONMENTAL SERVICES INC
Address: 3670 SW 47TH AVE
Address 2: Not reported
EPA ID: FLD981018773
Area Name: ENTIRE FACILITY
Corrective Action: RFA INITIATION
Actual Date: 19970506
Air Release Indicator: Not reported
Groundwater Release Indicator: Not reported
Soil Release Indicator: Not reported
Surface Water Release Indicator: Not reported

Name: TRIUMVIRATE ENVIRONMENTAL SERVICES INC
Address: 3670 SW 47TH AVE

TRIUMVIRATE ENVIRONMENTAL (FLORIDA) INC. (Continued) **1000202542**

Address 2: Not reported
EPA ID: FLD981018773
Area Name: ENTIRE FACILITY
Corrective Action: RFA COMPLETED
Actual Date: 20020318
Air Release Indicator: Not reported
Groundwater Release Indicator: Not reported
Soil Release Indicator: Not reported
Surface Water Release Indicator: Not reported

Name: TRIUMVIRATE ENVIRONMENTAL SERVICES INC
Address: 3670 SW 47TH AVE
Address 2: Not reported
EPA ID: FLD981018773
Area Name: ENTIRE FACILITY
Corrective Action: DETERMINATION OF NEED FOR AN INVESTIGATION-INVESTIGATION IS NOT NECESSARY
Actual Date: 20020518
Air Release Indicator: Not reported
Groundwater Release Indicator: Not reported
Soil Release Indicator: Not reported
Surface Water Release Indicator: Not reported

Name: TRIUMVIRATE ENVIRONMENTAL SERVICES INC
Address: 3670 SW 47TH AVE
Address 2: Not reported
EPA ID: FLD981018773
Area Name: ENTIRE FACILITY
Corrective Action: REMEDY DECISION
Actual Date: 20041130
Air Release Indicator: Not reported
Groundwater Release Indicator: Not reported
Soil Release Indicator: Not reported
Surface Water Release Indicator: Not reported

Name: TRIUMVIRATE ENVIRONMENTAL SERVICES INC
Address: 3670 SW 47TH AVE
Address 2: Not reported
EPA ID: FLD981018773
Area Name: ENTIRE FACILITY
Corrective Action: REMEDY CONSTRUCTION-NO REMEDY CONSTRUCTED
Actual Date: 20041130
Air Release Indicator: Not reported
Groundwater Release Indicator: Not reported
Soil Release Indicator: Not reported
Surface Water Release Indicator: Not reported

Name: TRIUMVIRATE ENVIRONMENTAL SERVICES INC
Address: 3670 SW 47TH AVE
Address 2: Not reported
EPA ID: FLD981018773
Area Name: ENTIRE FACILITY
Corrective Action: CA PROCESS IS TERMINATED
Actual Date: 20041130
Air Release Indicator: Not reported
Groundwater Release Indicator: Not reported
Soil Release Indicator: Not reported

TRIUMVIRATE ENVIRONMENTAL (FLORIDA) INC. (Continued) **1000202542**

Surface Water Release Indicator: Not reported

RCRA TSDF:

Treatment Storage and Disposal Type:	Storage, Treatment
Full Enforcement Universe:	Not reported
Corrective Action Workload Universe:	No
Permit Renewals Workload Universe:	Not reported
Permit Workload Universe:	Not reported
Permit Progress Universe:	Storage, Treatment
Post-Closure Workload Universe:	Not reported
Closure Workload Universe:	Not reported
Operating TSDF Universe:	Not reported
Commercial TSD Indicator:	No
Active Site Fed-Reg Treatment Storage and Disposal Facility:	Not reported
Active Site Converter Treatment storage and Disposal Facility:	Not reported
Active Site State-Reg Treatment Storage and Disposal Facility:	Not reported
TSDFs Potentially Subject to CA Under 3004 (u)/(v) Universe:	No
TSDFs Only Subject to CA under Discretionary Auth Universe:	No

Biennial: List of Years

Year: 2003

Click Here for Biennial Reporting System Data:

RCRA Listings:

Date Form Received by Agency:	20240529
Handler Name:	Triumvirate Environmental Services Inc
Handler Address:	3670 Sw 47th Ave
Handler City,State,Zip:	DAVIE, FL 33314-0000
EPA ID:	FLD981018773
Contact Name:	RANDY D TROY
Contact Address:	3701 SW 47TH AVE STE 109
Contact City,State,Zip:	DAVIE, FL 33314-2830
Contact Telephone:	407-859-4441
Contact Fax:	954-583-8017
Contact Email:	RTROY@TRIUMVIRATE.COM
Contact Title:	ETSC
EPA Region:	04
Land Type:	Private
Federal Waste Generator Description:	Conditionally Exempt Small Quantity Generator
Non-Notifier:	Not reported
Biennial Report Cycle:	Not reported
Accessibility:	Not reported
Active Site Indicator:	Handler Activities
State District Owner:	Fl
State District:	SE
Mailing Address:	3670 SW 47TH AVE
Mailing City,State,Zip:	DAVIE, FL 33314-0000
Owner Name:	Michael Haynes
Owner Type:	Private
Operator Name:	Perma Fix Of Ft Lauderdale Inc
Operator Type:	Private
Short-Term Generator Activity:	No
Importer Activity:	No
Mixed Waste Generator:	No
Transporter Activity:	Yes

TRIUMVIRATE ENVIRONMENTAL (FLORIDA) INC. (Continued) **1000202542**

Transfer Facility Activity:	Yes
Recycler Activity with Storage:	No
Small Quantity On-Site Burner Exemption:	No
Smelting Melting and Refining Furnace Exemption:	No
Underground Injection Control:	No
Off-Site Waste Receipt:	No
Universal Waste Indicator:	No
Universal Waste Destination Facility:	No
Federal Universal Waste:	No
Active Site State-Reg Handler:	---
Federal Facility Indicator:	Not reported
Hazardous Secondary Material Indicator:	N
Sub-Part K Indicator:	Not reported
2018 GPRA Permit Baseline:	Not on the Baseline
2018 GPRA Renewals Baseline:	Not on the Baseline
202 GPRA Corrective Action Baseline:	No
Subject to Corrective Action Universe:	No
Non-TSDFs Where RCRA CA has Been Imposed Universe:	No
Corrective Action Priority Ranking:	Low
Environmental Control Indicator:	No
Institutional Control Indicator:	No
Human Exposure Controls Indicator:	N/A
Groundwater Controls Indicator:	N/A
Significant Non-Complier Universe:	No
Unaddressed Significant Non-Complier Universe:	No
Addressed Significant Non-Complier Universe:	No
Significant Non-Complier With a Compliance Schedule Universe:	No
Financial Assurance Required:	Not reported
Handler Date of Last Change:	20241220
Recognized Trader-Importer:	No
Recognized Trader-Exporter:	No
Importer of Spent Lead Acid Batteries:	No
Exporter of Spent Lead Acid Batteries:	No
Recycler Activity Without Storage:	No
Manifest Broker:	No
Sub-Part P Indicator:	No

Biennial: List of Years

Year: 2003

Click Here for Biennial Reporting System Data:

Hazardous Waste Summary:

Waste Code: D001
Waste Description: Ignitable Waste

Waste Code: D002
Waste Description: Corrosive Waste

Waste Code: D003
Waste Description: Reactive Waste

Waste Code: D004
Waste Description: Arsenic

Waste Code: D005

TRIUMVIRATE ENVIRONMENTAL (FLORIDA) INC. (Continued) **1000202542**

Waste Description:	Barium
Waste Code:	D006
Waste Description:	Cadmium
Waste Code:	D007
Waste Description:	Chromium
Waste Code:	D008
Waste Description:	Lead
Waste Code:	D009
Waste Description:	Mercury
Waste Code:	D010
Waste Description:	Selenium
Waste Code:	D011
Waste Description:	Silver
Waste Code:	D012
Waste Description:	Endrin (1,2,3,4,10,10-Hexachloro-1,7-Epoxy-1,4,4a,5,6,7,8,8a-Octahydro-1,4-En do, Endo-5,8-Dimeth-Ano-Naphthalene)
Waste Code:	D013
Waste Description:	Lindane (1,2,3,4,5,6-Hexa-Chlorocyclohexane, Gamma Isomer)
Waste Code:	D014
Waste Description:	Methoxychlor (1,1,1-Trichloro-2,2-Bis [P-Methoxyphenyl] Ethane)
Waste Code:	D015
Waste Description:	Toxaphene (C10 H10 Cl8, Technical Chlorinated Camphene, 67-69 Percent Chlorine)
Waste Code:	D016
Waste Description:	2,4-D (2,4-Dichlorophenoxyacetic Acid)
Waste Code:	D017
Waste Description:	2,4,5-Tp Silvex (2,4,5-Trichlorophenoxypropionic Acid)
Waste Code:	D018
Waste Description:	Benzene
Waste Code:	D019
Waste Description:	Carbon Tetrachloride
Waste Code:	D020
Waste Description:	Chlordane
Waste Code:	D021
Waste Description:	Chlorobenzene
Waste Code:	D022
Waste Description:	Chloroform
Waste Code:	D023

TRIUMVIRATE ENVIRONMENTAL (FLORIDA) INC. (Continued) **1000202542**

Waste Description: O-Cresol

Waste Code: D024
Waste Description: M-Cresol

Waste Code: D025
Waste Description: P-Cresol

Waste Code: D026
Waste Description: Cresol

Waste Code: D027
Waste Description: 1,4-Dichlorobenzene

Waste Code: D028
Waste Description: 1,2-Dichloroethane

Waste Code: D029
Waste Description: 1,1-Dichloroethylene

Waste Code: D030
Waste Description: 2,4-Dinitrotoluene

Waste Code: D031
Waste Description: Heptachlor (And Its Epoxide)

Waste Code: D032
Waste Description: Hexachlorobenzene

Waste Code: D033
Waste Description: Hexachlorobutadiene

Waste Code: D034
Waste Description: Hexachloroethane

Waste Code: D035
Waste Description: Methyl Ethyl Ketone

Waste Code: D036
Waste Description: Nitrobenzene

Waste Code: D037
Waste Description: Pentachlorophenol

Waste Code: D038
Waste Description: Pyridine

Waste Code: D039
Waste Description: Tetrachloroethylene

Waste Code: D040
Waste Description: Trichloroethylene

Waste Code: D041
Waste Description: 2,4,5-Trichlorophenol

Waste Code: D042

TRIUMVIRATE ENVIRONMENTAL (FLORIDA) INC. (Continued) **1000202542**

Waste Description: 2,4,6-Trichlorophenol

Waste Code: D043
Waste Description: Vinyl Chloride

Waste Code: F001
Waste Description: The Following Spent Halogenated Solvents Used In Degreasing: Tetrachloroethylene, Trichlorethylene, Methylene Chloride, 1,1,1-Trichloroethane, Carbon Tetrachloride And Chlorinated Fluorocarbons; All Spent Solvent Mixtures/Blends Used In Degreasing Containing, Before Use, A Total Of Ten Percent Or More (By Volume) Of One Or More Of The Above Halogenated Solvents Or Those Solvents Listed In F002, F004, And F005; And Still Bottoms From The Recovery Of These Spent Solvents And Spent Solvent Mixtures.

Waste Code: F002
Waste Description: The Following Spent Halogenated Solvents: Tetrachloroethylene, Methylene Chloride, Trichloroethylene, 1,1,1-Trichloroethane, Chlorobenzene, 1,1,2-Trichloro-1,2,2-Trifluoroethane, Ortho-Dichlorobenzene, Trichlorofluoromethane, And 1,1,2, Trichloroethane; All Spent Solvent Mixtures/Blends Containing, Before Use, A Total Of Ten Percent Or More (By Volume) Of One Or More Of The Above Halogenated Solvents Or Those Solvents Listed In F001, F004, And F005; And Still Bottoms From The Recovery Of These Spent Solvents And Spent Solvent Mixtures.

Waste Code: F003
Waste Description: The Following Spent Nonhalogenated Solvents: Xylene, Acetone, Ethyl Acetate, Ethyl Benzene, Ethyl Ether, Methyl Isobutyl Ketone, N-Butyl Alcohol, Cyclohexanone, And Methanol; All Spent Solvent Mixtures/Blends Containing, Before Use, Only The Above Spent Nonhalogenated Solvents; And All Spent Solvent Mixtures/Blends Containing, Before Use, One Or More Of The Above Nonhalogenated Solvents, And A Total Of Ten Percent Or More (By Volume) Of One Or More Of Those Solvents Listed In F001, F002, F004, And F005; And Still Bottoms From The Recovery Of These Spent Solvents And Spent Solvent Mixtures.

Waste Code: F004
Waste Description: The Following Spent Nonhalogenated Solvents: Cresols, Cresylic Acid, And Nitrobenzene; And The Still Bottoms From The Recovery Of These Solvents; All Spent Solvent Mixtures/Blends Containing, Before Use, A Total Of Ten Percent Or More (By Volume) Of One Or More Of The Above Nonhalogenated Solvents Or Those Solvents Listed In F001, F002, And F005; And Still Bottoms From The Recovery Of These Spent Solvents And Spent Solvent Mixtures.

Waste Code: F005
Waste Description: The Following Spent Nonhalogenated Solvents: Toluene, Methyl Ethyl Ketone, Carbon Disulfide, Isobutanol, Pyridine, Benzene, 2-Ethoxyethanol, And 2-Nitropropane; All Spent Solvent Mixtures/Blends Containing, Before Use, A Total Of Ten Percent Or More (By Volume) Of One Or More Of The Above Nonhalogenated Solvents Or Those Solvents Listed In F001, F002, Or F004; And Still Bottoms From The Recovery Of These Spent Solvents And Spent Solvent Mixtures.

Waste Code: F006

TRIUMVIRATE ENVIRONMENTAL (FLORIDA) INC. (Continued) **1000202542**

Waste Description:	Wastewater Treatment Sludges From Electroplating Operations, Except From The Following Processes: (1) Sulfuric Acid Anodizing Of Aluminum; (2) Tin Plating On Carbon Steel; (3) Zinc Plating (Segregated Basis) On Carbon Steel; (4) Aluminum Or Zinc-Aluminum Plating On Carbon Steel; (5) Cleaning/Stripping Associated With Tin, Zinc, And Aluminum Plating On Carbon Steel; And (6) Chemical Etching And Milling Of Aluminum.
Waste Code:	F007
Waste Description:	Spent Cyanide Plating Bath Solutions From Electroplating Operations.
Waste Code:	F008
Waste Description:	Plating Bath Residues From The Bottom Of Plating Baths From Electroplating Operations In Which Cyanides Are Used In The Process.
Waste Code:	F009
Waste Description:	Spent Stripping And Cleaning Bath Solutions From Electroplating Operations In Which Cyanides Are Used In The Process.
Waste Code:	F010
Waste Description:	Quenching Bath Residues From Oil Baths From Metal Heat Treating Operations In Which Cyanides Are Used In The Process.
Waste Code:	F011
Waste Description:	Spent Cyanide Solutions From Slat Bath Pot Cleaning From Metal Heat Treating Operations.
Waste Code:	F012
Waste Description:	Quenching Wastewater Treatment Sludges From Metal Heat Treating Operations In Which Cyanides Are Used In The Process.
Waste Code:	F019
Waste Description:	Wastewater Treatment Sludges From The Chemical Conversion Coating Of Aluminum, Except From Zirconium Phosphating In Aluminum Can Washing When Such Phosphating Is An Exclusive Conversion Coating Process.
Waste Code:	F020
Waste Description:	Wastes (Except Wastewater And Spent Carbon From Hydrogen Chloride Purification) From The Production Or Manufacturing Use (As A Reactant, Chemical Intermediate, Or Component In A Formulating Process) Of Tri- Or Tetrachlorophenol Or Of Intermediates Used To Produce Their Pesticide Derivatives. (This Listing Does Not Include Wastes From The Production Of Hexachlorophene From Highly Purified 2,4,5-Trichlorophenol.)
Waste Code:	F021
Waste Description:	Wastes (Except Wastewater And Spent Carbon From Hydrogen Chloride Purification) From The Production Or Manufacturing Use (As A Reactant, Chemical Intermediate, Or Component In A Formulating Process) Of Pentachlorophenol, Or Of Intermediates Used To Produce Derivatives.
Waste Code:	F022
Waste Description:	Wastes (Except Wastewater And Spent Carbon From Hydrogen Chloride Purification) From The Manufacturing Use (As A Reactant, Chemical Intermediate, Or Component In A Formulating Process) Of Tetra-, Penta-, Or Hexachlorobenzenes Under Alkaline Conditions.

TRIUMVIRATE ENVIRONMENTAL (FLORIDA) INC. (Continued) **1000202542**

Waste Code: F023
Waste Description: Wastes (Except Wastewater And Spent Carbon From Hydrogen Chloride Purification) From The Production Of Materials On Equipment Previously Used For The Production Or Manufacturing Use (As A Reactant, Chemical Intermediate, Or Component In A Formulating Process) Of Tri- And Tetrachlorophenols. (This Listing Does Not Include Wastes From Equipment Used Only For The Production Or Use Of Hexachlorophene From Highly Purified 2,4,5-Trichlorophenol.)

Waste Code: F024
Waste Description: Process Wastes Including, But Not Limited To, Distillation Residues, Heavy Ends, Tars, And Reactor Clean-Out Wastes From The Production Of Certain Chlorinated Aliphatic Hydrocarbons By Free Radical Catalyzed Processes. These Chlorinated Aliphatic Hydrocarbons Are Those Having Carbon Chain Lengths Ranging From One To, And Including Five, With Varying Amounts And Positions Of Chlorine Substitution. (This Listing Does Not Include Wastewaters, Wastewater Treatment Sludge, Spent Catalysts, And Wastes Listed In Sections 261.31. Or 261.32)

Waste Code: F025
Waste Description: Condensed Light Ends, Spent Filters And Filter Aids, And Spent Desiccant Wastes From The Production Of Certain Chlorinated Aliphatic Hydrocarbons By Free Radical Catalyzed Processes. These Chlorinated Aliphatic Hydrocarbons Are Those Having Carbon Chain Lengths Ranging From One To, And Including Five, With Varying Amounts And Positions Of Chlorine Substitution.

Waste Code: F026
Waste Description: Wastes (Except Wastewater And Spent Carbon From Hydrogen Chloride Purification) From The Production Of Materials On Equipment Previously Used For The Manufacturing Use (As A Reactant, Chemical Intermediate, Or Component In A Formulating Process) Of Tetra-, Penta-, Or Hexachlorobenzene Under Alkaline Conditions.

Waste Code: F027
Waste Description: Discarded Unused Formulations Containing Tri-, Tetra-, Or Pentachlorophenol Or Discarded Unused Formulations Containing Compounds Derived From These Chlorophenols. (This Listing Does Not Include Formulations Containing Hexachlorophene Synthesized From Prepurified 2,4,5-Trichlorophenol As The Sole Component.)

Waste Code: F028
Waste Description: Residues Resulting From The Incineration Or Thermal Treatment Of Soil Contaminated With Epa Hazardous Waste Nos. F020, F021, F022, F023, F026, And F027.

Waste Code: F032
Waste Description: Wastewaters, Process Residuals, Preservative Drippage, And Spent Formulations From Wood Preserving Processes Generated At Plants That Currently Use, Or Have Previously Used, Chlorophenolic Formulations [Except Potentially Cross-Contaminated Wastes That Have Had The F032 Waste Code Deleted In Accordance With Section 261.35 (I.E., The Newly Promulgated Equipment Cleaning Or Replacement Standards), And Where The Generator Does Not Resume Or Initiate Use Of Chlorophenolic Formulations]. (This Listing Does Not Include K001 Bottom Sediment Sludge From The Treatment Of Wastewater From Wood Preserving Processes That Use Creosote And/Or Pentachlorophenol.)

TRIUMVIRATE ENVIRONMENTAL (FLORIDA) INC. (Continued) **1000202542**

Waste Code: F034
Waste Description: Wastewaters, Process Residuals, Preservative Drippage, And Spent Formulations From Wood Preserving Processes Generated At Plants That Use Creosote Formulations. This Listing Does Not Include K001 Bottom Sediment Sludge From The Treatment Of Wastewater From Wood Preserving Processes That Use Creosote And/Or Pentachlorophenol.

Waste Code: F035
Waste Description: Wastewaters, Process Residuals, Preservative Drippage, And Spent Formulations From Wood Preserving Processes Generated At Plants That Use Inorganic Preservatives Containing Arsenic Or Chromium. This Listing Does Not Include K001 Bottom Sediment Sludge From The Treatment Of Wastewater From Wood Preserving Processes That Use Creosote And/Or Pentachlorophenol.

Waste Code: F037
Waste Description: Petroleum Refinery Primary Oil/Water/Solids Separation Sludge - Any Sludge Generated From The Gravitational Separation Of Oil/Water/Solids During The Storage Or Treatment Of Process Wastewaters And Oily Cooling Wastewaters From Petroleum Refineries. Such Sludges Include, But Are Not Limited To, Those Generated In Oil/Water/Solids Separators; Tanks And Impoundments; Ditches And Other Conveyances; Sumps; And Storm Water Units Receiving Dry Weather Flow. Sludges Generated In Storm Water Units That Do Not Receive Dry Weather Flow, Sludges Generated In Aggressive Biological Treatment Units As Defined In Section 261.31(B)(2) (Including Sludges Generated In One Or More Additional Units After Wastewaters Have Been Treated In Aggressive Biological Treatment Units), And K051 Wastes Are Exempted From This Listing.

Waste Code: F038
Waste Description: Petroleum Refinery Secondary (Emulsified) Oil/Water/Solids Separation Sludge - Any Sludge And/Or Float Generated From The Physical And/Or Chemical Separation Of Oil/Water/Solids In Process Wastewaters And Oily Cooling Wastewaters From Petroleum Refineries. Such Wastes Include, But Are Not Limited To, All Sludges And Floats Generated In Induced Air Flotation (Iaf) Units, Tanks And Impoundments, And All Sludges Generated In Daf Units. Sludges Generated In Stormwater Units That Do Not Receive Dry Weather Flow, Sludges Generated In Aggressive Biological Treatment Units As Defined In Section 261.31(B)(2) (Including Sludges Generated In One Or More Additional Units After Wastewaters Have Been Treated In Aggressive Biological Treatment Units), And F037, K048, And K051 Wastes Are Exempted From This Listing.

Waste Code: F039
Waste Description: Leachate Resulting From The Treatment, Storage, Or Disposal Of Wastes Classified By More Than One Waste Code Under Subpart D, Or From A Mixture Of Wastes Classified Under Subparts C And D Of This Part. (Leachate Resulting From The Management Of One Or More Of The Following Epa Hazardous Wastes And No Other Hazardous Wastes Retains Its Hazardous Waste Code(S): F020, F021, F022, F023, F026, F027, And/Or F028.)

Waste Code: K001
Waste Description: Bottom Sediment Sludge From The Treatment Of Wastewaters From Wood Preserving Processes That Use Creosote And/Or Pentachlorophenol.

TRIUMVIRATE ENVIRONMENTAL (FLORIDA) INC. (Continued) **1000202542**

Waste Code:	K002
Waste Description:	Wastewater Treatment Sludge From The Production Of Chrome Yellow And Orange Pigments.
Waste Code:	K003
Waste Description:	Wastewater Treatment Sludge From The Production Of Molybdate Orange Pigments.
Waste Code:	K004
Waste Description:	Wastewater Treatment Sludge From The Production Of Zinc Yellow Pigments.
Waste Code:	K005
Waste Description:	Wastewater Treatment Sludge From The Production Of Chrome Green Pigments.
Waste Code:	K006
Waste Description:	Wastewater Treatment Sludge From The Production Of Chrome Oxide Green Pigments (Anhydrous And Hydrated).
Waste Code:	K007
Waste Description:	Wastewater Treatment Sludge From The Production Of Iron Blue Pigments.
Waste Code:	K008
Waste Description:	Oven Residue From The Production Of Chrome Oxide Green Pigments.
Waste Code:	K009
Waste Description:	Distillation Bottoms From The Production Of Acetaldehyde From Ethylene.
Waste Code:	K010
Waste Description:	Distillation Side Cuts From The Production Of Acetaldehyde From Ethylene.
Waste Code:	K011
Waste Description:	Bottom Stream From The Wastewater Stripper In The Production Of Acrylonitrile.
Waste Code:	K013
Waste Description:	Bottom Stream From The Acetonitrile Column In The Production Of Acrylonitrile.
Waste Code:	K014
Waste Description:	Bottoms From The Acetonitrile Purification Column In The Production Of Acrylonitrile.
Waste Code:	K015
Waste Description:	Still Bottoms From The Distillation Of Benzyl Chloride.
Waste Code:	K016
Waste Description:	Heavy Ends Or Distillation Residues From The Production Of Carbon Tetrachloride.
Waste Code:	K017
Waste Description:	Heavy Ends (Still Bottoms) From The Purification Column In The Production Of Epichlorohydrin.

TRIUMVIRATE ENVIRONMENTAL (FLORIDA) INC. (Continued) **1000202542**

Waste Code:	K018
Waste Description:	Heavy Ends From The Fractionation Column In Ethyl Chloride Production.
Waste Code:	K019
Waste Description:	Heavy Ends From The Distillation Of Ethylene Dichloride In Ethylene Dichloride Production.
Waste Code:	K020
Waste Description:	Heavy Ends From The Distillation Of Vinyl Chloride In Vinyl Chloride Monomer Production.
Waste Code:	K021
Waste Description:	Aqueous Spent Antimony Catalyst Waste From Fluoromethane Production.
Waste Code:	K022
Waste Description:	Distillation Bottom Tars From The Production Of Phenol/Acetone From Cumene.
Waste Code:	K023
Waste Description:	Distillation Light Ends From The Production Of Phthalic Anhydride From Naphthalene.
Waste Code:	K024
Waste Description:	Distillation Bottoms From The Production Of Phthalic Anhydride From Naphthalene.
Waste Code:	K025
Waste Description:	Distillation Bottoms From The Production Of Nitrobenzene By The Nitration Of Benzene.
Waste Code:	K026
Waste Description:	Stripping Still Tails From The Production Of Methyl Ethyl Pyridines.
Waste Code:	K027
Waste Description:	Centrifuge And Distillation Residues From Toluene Diisocyanate Production.
Waste Code:	K028
Waste Description:	Spent Catalyst From The Hydrochlorinator Reactor In The Production Of 1,1,1-Trichloroethane.
Waste Code:	K029
Waste Description:	Waste From The Product Steam Stripper In The Production Of 1,1,1-Trichloroethane.
Waste Code:	K030
Waste Description:	Column Bottoms Or Heavy Ends From The Combined Production Of Trichloroethylene And Perchloroethylene.
Waste Code:	K031
Waste Description:	By-Product Salts Generated In The Production Of Msma And Cacodylic Acid.
Waste Code:	K034
Waste Description:	Filter Solids From The Filtration Of Hexachlorocyclopentadiene In The Production Of Chlordane.

TRIUMVIRATE ENVIRONMENTAL (FLORIDA) INC. (Continued) **1000202542**

Waste Code:	K035
Waste Description:	Wastewater Treatment Sludges Generated In The Production Of Creosote.
Waste Code:	K036
Waste Description:	Still Bottoms From Toluene Reclamation Distillation In The Production Of Disulfoton.
Waste Code:	K037
Waste Description:	Wastewater Treatment Sludges From The Production Of Disulfoton.
Waste Code:	K038
Waste Description:	Wastewater From The Washing And Stripping Of Phorate Production.
Waste Code:	K039
Waste Description:	Filter Cake From The Filtration Of Diethylphosphorodithioic Acid In The Production Of Phorate.
Waste Code:	K040
Waste Description:	Wastewater Treatment Sludge From The Production Of Phorate.
Waste Code:	K041
Waste Description:	Wastewater Treatment Sludge From The Production Of Toxaphene.
Waste Code:	K042
Waste Description:	Heavy Ends Or Distillation Residues From The Distillation Of Tetrachlorobenzene In The Production Of 2,4,5-T.
Waste Code:	K043
Waste Description:	2,6-Dichlorophenol Waste From The Production Of 2,4-D.
Waste Code:	K048
Waste Description:	Dissolved Air Flotation (Daf) Float From The Petroleum Refining Industry.
Waste Code:	K049
Waste Description:	Slop Oil Emulsion Solids From The Petroleum Refining Industry.
Waste Code:	K050
Waste Description:	Heat Exchanger Bundle Cleaning Sludge From The Petroleum Refining Industry.
Waste Code:	K051
Waste Description:	Api Separator Sludge From The Petroleum Refining Industry.
Waste Code:	K052
Waste Description:	Tank Bottoms (Leaded) From The Petroleum Refining Industry.
Waste Code:	K060
Waste Description:	Ammonia Still Lime Sludge From Coking Operations.
Waste Code:	K061
Waste Description:	Emission Control Dust/Sludge From The Primary Production Of Steel In Electric Furnaces.
Waste Code:	K062
Waste Description:	Spent Pickle Liquor From Steel Finishing Operations Of Plants That Produce Iron Or Steel.

TRIUMVIRATE ENVIRONMENTAL (FLORIDA) INC. (Continued) **1000202542**

Waste Code: K064
Waste Description: Acid Plant Blowdown Slurry/Sludge Resulting From The Thickening Of Blowdown Slurry From Primary Copper Production.

Waste Code: K065
Waste Description: Surface Impoundment Solids Contained In And Dredged From Surface Impoundments At Primary Lead Smelting Facilities.

Waste Code: K066
Waste Description: Sludge From Treatment Of Process Wastewater And/Or Acid Plant Blowdown From Primary Zinc Production.

Waste Code: K069
Waste Description: Emission Control Dust/Sludge From Secondary Lead Smelting.

Waste Code: K071
Waste Description: Brine Purification Muds From The Mercury Cell Process In Chlorine Production, In Which Separately Prepurified Brine Is Not Used.

Waste Code: K073
Waste Description: Chlorinated Hydrocarbon Waste From The Purification Step Of The Diaphragm Cell Process Using Graphite Anodes In Chlorine Production.

Waste Code: K083
Waste Description: Distillation Bottoms From Aniline Production.

Waste Code: K084
Waste Description: Wastewater Treatment Sludges Generated During The Production Of Veterinary Pharmaceuticals From Arsenic Or Organo-Arsenic Compounds.

Waste Code: K085
Waste Description: Distillation Or Fractionation Column Bottoms From The Production Of Chlorobenzenes.

Waste Code: K086
Waste Description: Solvent Washes And Sludges, Caustic Washes And Sludges, Or Water Washes And Sludges From Cleaning Tubs And Equipment Used In The Formulation Of Ink From Pigments, Driers, Soaps, And Stabilizers Containing Chromium And Lead.

Waste Code: K087
Waste Description: Decanter Tank Tar Sludge From Coking Operations.

Waste Code: K088
Waste Description: Spent Potliners From Primary Aluminum Reduction.

Waste Code: K090
Waste Description: Emission Control Dust Or Sludge From Ferrochromiumsilicon Production.

Waste Code: K091
Waste Description: Emission Control Dust Or Sludge From Ferrochromium Production.

Waste Code: K093
Waste Description: Distillation Light Ends From The Production Of Phthalic Anhydride From Ortho-Xylene.

Waste Code: K094

TRIUMVIRATE ENVIRONMENTAL (FLORIDA) INC. (Continued) **1000202542**

Waste Description:	Distillation Bottoms From The Production Of Phthalic Anhydride From Ortho-Xylene.
Waste Code:	K095
Waste Description:	Distillation Bottoms From The Production Of 1,1,1-Trichloroethane.
Waste Code:	K096
Waste Description:	Heavy Ends From The Heavy Ends Column From The Production Of 1,1,1-Trichloroethane.
Waste Code:	K097
Waste Description:	Vacuum Stripper Discharge From The Chlordane Chlorinator In The Production Of Chlordane.
Waste Code:	K098
Waste Description:	Untreated Process Wastewater From The Production Of Toxaphene.
Waste Code:	K099
Waste Description:	Untreated Wastewater From The Production Of 2,4-D.
Waste Code:	K100
Waste Description:	Waste Leaching Solution From Acid Leaching Of Emission Control Dust/Sludge From Secondary Lead Smelting.
Waste Code:	K101
Waste Description:	Distillation Tar Residues From The Distillation Of Aniline-Based Compounds In The Production Of Veterinary Pharmaceuticals From Arsenic Or Organo-Arsenic Compounds.
Waste Code:	K102
Waste Description:	Residue From The Use Of Activated Carbon For Decolorization In The Production Of Veterinary Pharmaceuticals From Arsenic Or Organo-Arsenic Compounds.
Waste Code:	K103
Waste Description:	Process Residues From Aniline Extraction From The Production Of Aniline.
Waste Code:	K104
Waste Description:	Combined Wastewaters Generated From Nitrobenzene/Aniline Production.
Waste Code:	K105
Waste Description:	Separated Aqueous Stream From The Reactor Product Washing Step In The Production Of Chlorobenzenes.
Waste Code:	K106
Waste Description:	Wastewater Treatment Sludge From The Mercury Cell Process In Chlorine Production.
Waste Code:	K107
Waste Description:	Column Bottoms From Product Separation From The Production Of 1,1-Dimethylhydrazine (Udmh) From Carboxylic Acid Hydrazides.
Waste Code:	K108
Waste Description:	Condensed Column Overheads From Product Separation And Condensed Reactor Vent Gases From The Production Of 1,1-Dimethylhydrazine From Carboxylic Acid Hydrazides.

TRIUMVIRATE ENVIRONMENTAL (FLORIDA) INC. (Continued) **1000202542**

Waste Code: K109
Waste Description: Spent Filter Cartridges From Product Purification From The Product Of 1,1-Dimethylhydrazine From Carboxylic Acid Hydrazides.

Waste Code: K110
Waste Description: Condensed Column Overheads From Intermediate Separation From The Production Of 1,1-Dimethylhydrazine From Carboxylic Acid Hydrazides.

Waste Code: K111
Waste Description: Product Washwaters From The Production Of Dinitrotoluene Via Nitration Of Toluene.

Waste Code: K112
Waste Description: Reaction By-Product Water From The Drying Column In The Production Of Toluenediamine Via Hydrogenation Of Dinitrotoluene.

Waste Code: K113
Waste Description: Condensed Liquid Light Ends From Purification Of Toluenediamine In Production Of Toluenediamine Via Hydrogenation Of Dinitrotoluene.

Waste Code: K114
Waste Description: Vicinals From The Purification Of Toluenediamine In Production Of Toluenediamine Via Hydrogenation Of Dinitrotoluene.

Waste Code: K115
Waste Description: Heavy Ends From Purification Of Toluenediamine In The Production Of Toluenediamine Via Hydrogenation Of Dinitrotoluene.

Waste Code: K116
Waste Description: Organic Condensate From The Solvent Recovery Column In The Production Of Toluene Diisocyanate Via Phosgenation Of Toluenediamine.

Waste Code: K117
Waste Description: Wastewater From The Reactor Vent Gas Scrubber In The Production Of Ethylene Dibromide Via Bromination Of Ethene.

Waste Code: K118
Waste Description: Spent Adsorbent Solids From Purification Of Ethylene Dibromide In The Production Of Ethylene Dibromide Via Bromination Of Ethene.

Waste Code: K131
Waste Description: Wastewater From The Reactor And Spent Sulfuric Acid From The Acid Dryer From The Production Of Methyl Bromide.

Waste Code: K132
Waste Description: Spent Absorbent And Wastewater Separator Solids From The Production Of Methyl Bromide.

Waste Code: K136
Waste Description: Still Bottoms From The Purification Of Ethylene Dibromide In The Production Of Ethylene Dibromide Via Bromination Of Ethene.

Waste Code: K141
Waste Description: Process Residues From The Recovery Of Coal Tar, Including, But Not Limited To, Tar Collecting Sump Residues From The Production Of Coke From Coal Or The Recovery Of Coke By-Products Produced From Coal. This Listing Does Not Include K087 (Decanter Tank Sludge From Coking

TRIUMVIRATE ENVIRONMENTAL (FLORIDA) INC. (Continued) **1000202542**

Operations).

Waste Code: K142
Waste Description: Tank Storage Residues From The Production Of Coke From Coal Or From The Recovery Of Coke By-Products From Coal.

Waste Code: K143
Waste Description: Process Residues From The Recovery Of Light Oil, Including, But Not Limited To, Those Generated In Stills, Decanters, And Wash Oil Recovery Units From The Recovery Of Coke By-Products Produced From Coal.

Waste Code: K144
Waste Description: Wastewater Sump Residues From Light Oil Refining, Including, But Not Limited To, Intercepting Or Contamination Sump Sludges From The Recovery Of Coke By-Products Produced From Coal.

Waste Code: K145
Waste Description: Residues From Naphthalene Collection And Recovery Operations From The Recovery Of Coke By-Products Produced From Coal.

Waste Code: K147
Waste Description: Tar Storage Residues From Coal Tar Refining.

Waste Code: K148
Waste Description: Residues From Coal Tar Distillation, Including, But Not Limited To, Still Bottoms.

Waste Code: K149
Waste Description: Distillation Bottoms From The Production Of Alpha (Or Methyl-) Chlorinated Tolunes, Ring-Chlorinated Tolunes, Benzoyl Chlorides, And Compounds With Mixtures Of These Functional Groups. [This Waste Does Not Include Still Bottoms From The Distillation Of Benzoyl Chloride]

Waste Code: K150
Waste Description: Organic Residules Excluding Spent Carbon Adsorbent, From The Spent Chlorine Gas And Hydrochloric Acid Recovery Processes Associated With The Production Of Alpha (Or Methyl-) Chlorinated Tolunes, Benzoyl Chlorides, And Compounds With Mixtures Of These Functional Groups.

Waste Code: K151
Waste Description: Wastewater Treatment Sludges, Excluding Neutralization And Biological Sludges, Generated During The Treatment Of Wastewaters From The Production Of Alpha (Or Methyl-) Chlorinated Tolunes, Benzoyl Chlorides, And Compounds With Mixtures Of These Functional Groups.

Waste Code: K156
Waste Description: Organic Waste (Including Heavy Ends, Still Bottoms, Light Ends, Spent Solvents, Filtrates, And Decantates) From The Production Of Carbamates And Carbamoyl Oximes.

Waste Code: K157
Waste Description: Wastewaters (Including Scrubber Waters, Condenser Waters, Washwaters, And Separation Waters) From The Production Of Carbamates And Carbamoyl Oximes.

Waste Code: K158

TRIUMVIRATE ENVIRONMENTAL (FLORIDA) INC. (Continued) **1000202542**

Waste Description:	Bag House Dusts And Filter/Separation Solids From The Production Of Carbamates And Carbamoyl Oximes.
Waste Code:	K159
Waste Description:	Organics From The Treatment Of Thiocarbamate Wastes.
Waste Code:	K161
Waste Description:	Purification Solids (Including Filtration, Evaporation, And Centrifugation Solids), Bag House Dust And Floor Sweepings From The Production Of Dithiocarbamate Acids And Their Salts. (This Listing Does Not Include K125 Or K126).
Waste Code:	K169
Waste Description:	K169
Waste Code:	K170
Waste Description:	K170
Waste Code:	K171
Waste Description:	K171
Waste Code:	K172
Waste Description:	K172
Waste Code:	K174
Waste Description:	Wastewater Treatment Sludges From The Production Of Ethlyene Dichloride Or Vinyl Chloride
Waste Code:	K175
Waste Description:	Wastewater Treatment Sludge From The Production Of Vinyl Chloride Monomer..
Waste Code:	K176
Waste Description:	Baghouse Filters From The Production Of Antimony Oxide, Including Filters From The Production Of Intermediates (E.G.,Antimony Metal Or Crude Antimony Oxide)
Waste Code:	K177
Waste Description:	Slag From The Production Of Antimony Oxide That Is Speculatively Accumulated Or Disposed,Including Slag From The Production Of Intermediates (E.G.,Antimony Metal Or Crude Antimony Oxide)
Waste Code:	K178
Waste Description:	Residues From Manufacturing And Manufacturing-Site Storage Of Ferric Chloride From Acids Formed During The Production Of Titanium Dioxide Using The Chloride-Ilmenite Process.
Waste Code:	P001
Waste Description:	2h-1-Benzopyran-2-One, 4-Hydroxy-3-(3-Oxo-1-Phenylbutyl)-, & Salts, When Present At Concentrations Greater Than 0.3% (Or) Warfarin, & Salts, When Present At Concentrations Greater Than 0.3%
Waste Code:	P002
Waste Description:	1-Acetyl-2-Thiourea (Or) Acetamide, N-(Aminothioxomethyl)-
Waste Code:	P003
Waste Description:	2-Propenal (Or) Acrolein

TRIUMVIRATE ENVIRONMENTAL (FLORIDA) INC. (Continued) **1000202542**

Waste Code:	P004
Waste Description:	1,4,5,8-Dimethanonaphthalene, 1,2,3,4,10,10-Hexa-Chloro-1,4,4a,5,8,8a,-Hexahydro-, (1alpha, 4alpha, 4abeta, 5alpha, 8alpha, 8abeta)- (Or) Aldrin
Waste Code:	P005
Waste Description:	2-Propen-1-Ol (Or) Allyl Alcohol
Waste Code:	P006
Waste Description:	Aluminum Phosphide (R,T)
Waste Code:	P007
Waste Description:	3(2h)-Isoxazolone, 5-(Aminomethyl)- (Or) 5-(Aminomethyl)-3-Isoxazolol
Waste Code:	P008
Waste Description:	4-Aminopyridine (Or) 4-Pyridinamine
Waste Code:	P009
Waste Description:	Ammonium Picrate (R) (Or) Phenol, 2,4,6-Trinitro-, Ammonium Salt (R)
Waste Code:	P010
Waste Description:	Arsenic Acid H3aso4
Waste Code:	P011
Waste Description:	Arsenic Oxide As2o5 (Or) Arsenic Pentoxide
Waste Code:	P012
Waste Description:	Arsenic Oxide As2o3 (Or) Arsenic Trioxide
Waste Code:	P013
Waste Description:	Barium Cyanide
Waste Code:	P014
Waste Description:	Benzenethiol (Or) Thiophenol
Waste Code:	P015
Waste Description:	Beryllium
Waste Code:	P016
Waste Description:	Dichloromethyl Ether (Or) Methane, Oxybis[Chloro-
Waste Code:	P017
Waste Description:	2-Propanone, 1-Bromo- (Or) Bromoacetone
Waste Code:	P018
Waste Description:	Brucine (Or) Strychnidin-10-One, 2,3-Dimethoxy-
Waste Code:	P020
Waste Description:	Dinoseb (Or) Phenol, 2-(1-Methylpropyl)-4,6-Dinitro-
Waste Code:	P021
Waste Description:	Calcium Cyanide (Or) Calcium Cyanide Ca(Cn)2
Waste Code:	P022
Waste Description:	Carbon Disulfide
Waste Code:	P023

TRIUMVIRATE ENVIRONMENTAL (FLORIDA) INC. (Continued) **1000202542**

Waste Description: Acetaldehyde, Chloro- (Or) Chloroacetaldehyde

Waste Code: P024
Waste Description: Benzenamine, 4-Chloro- (Or) P-Chloraniline

Waste Code: P026
Waste Description: 1-(O-Chlorophenyl)Thiourea (Or) Thiourea, (2-Chlorophenyl)-

Waste Code: P027
Waste Description: 3-Chloropropionitrile (Or) Propanenitrile, 3-Chloro-

Waste Code: P028
Waste Description: Benzene, (Chloromethyl)- (Or) Benzyl Chloride

Waste Code: P029
Waste Description: Copper Cyanide (Or) Copper Cyanide Cu(Cn)

Waste Code: P030
Waste Description: Cyanides (Soluble Cyanide Salts), Not Otherwise Specified

Waste Code: P031
Waste Description: Cyanogen (Or) Ethanedinitrile

Waste Code: P033
Waste Description: Cyanogen Chloride (Or) Cyanogen Chloride (Cn)Cl

Waste Code: P034
Waste Description: 2-Cyclohexyl-4,6-Dinitrophenol (Or) Phenol, 2-Cyclohexyl-4,6-Dinitro-

Waste Code: P036
Waste Description: Arsonous Dichloride, Phenyl- (Or) Dichlorophenylarsine

Waste Code: P037
Waste Description: 2,7:3,6-Dimethanonaphth[2,3-B]Oxirene, 3,4,5,6,9,9-Hexachloro-1a,2,2a,3,6,6a,7,7a-Octahydro-, (1aalpha, 2beta, 2aalpha, 3beta, 6beta, 6aalpha, 7beta, 7aalpha)- (Or) Dieldrin

Waste Code: P038
Waste Description: Arsine, Diethyl- (Or) Diethylarsine

Waste Code: P039
Waste Description: Disulfoton (Or) Phosphorodithioic Acid, O,O-Diethyl S-[2-(Ethylthio)Ethyl] Ester

Waste Code: P040
Waste Description: O,O-Diethyl O-Pyrazinyl Phosphorothioate (Or) Phosphorothioic Acid, O,O-Diethyl O-Pyrazinyl Ester

Waste Code: P041
Waste Description: Diethyl-P-Nitrophenyl Phosphate (Or) Phosphoric Acid, Diethyl 4-Nitrophenyl Ester

Waste Code: P042
Waste Description: 1,2-Benzenediol, 4-[1-Hydroxy-2-(Methylamino)Ethyl]-, (R)- (Or) Epinephrine

Waste Code: P043

TRIUMVIRATE ENVIRONMENTAL (FLORIDA) INC. (Continued) **1000202542**

Waste Description: Diisopropylfluorophosphate (Dfp) (Or) Phosphorofluoridic Acid, Bis(1-Methylethyl) Ester

Waste Code: P044
Waste Description: Dimethoate (Or) Phosphorodithioic Acid, O,O-Dimethyl S-[2-(Methylamino)-2-Oxoethyl] Ester

Waste Code: P045
Waste Description: 2-Butanone, 3,3-Dimethyl-1-(Methylthio)-, O-[Methylamino)Carbonyl] Oxime (Or) Thiofanox

Waste Code: P046
Waste Description: Alpha,Alpha-Dimethylphenethylamine (Or) Benzeneethanamine, Alpha, Alpha-Dimethyl-

Waste Code: P047
Waste Description: 4,6-Dinitro-O-Cresol, & Salts (Or) Phenol, 2-Methyl-4,6-Dinitro-, & Salts

Waste Code: P048
Waste Description: 2,4-Dinitrophenol (Or) Phenol, 2,4-Dinitro-

Waste Code: P049
Waste Description: Dithiobiuret (Or) Thioimidodicarbonic Diamide [(H2n)C(S)]2nh

Waste Code: P050
Waste Description: 6,9-Methano-2,4,3-Benzodioxathiepin,6,7,8,9,10,10-Hexachloro-1,5,5a,6, 9,9a-Hexahydro-,3-Oxide (Or) Endosulfan

Waste Code: P051
Waste Description: 2,7:3,6-Dimethanonaphth[2,3-B]Oxirene, 3,4,5,6,9,9-Hexachloro-1a,2,2a,3,6,6a,7,7a-Octahydro-, (1aalpha, 2beta, 2abeta, 3alpha, 6alpha, 6abeta, 7beta, 7aalpha)- & Metabolites (Or) Endrin (Or) Endrin, & Metabolites

Waste Code: P054
Waste Description: Aziridine (Or) Ethyleneimine

Waste Code: P056
Waste Description: Fluorine

Waste Code: P057
Waste Description: Acetamide, 2-Fluoro- (Or) Fluoroacetamide

Waste Code: P058
Waste Description: Acetic Acid, Fluoro-, Sodium Salt (Or) Fluoroacetic Acid, Sodium Salt

Waste Code: P059
Waste Description: 4,7-Methano-1h-Indene, 1,4,5,6,7,8,8-Heptachloro-3a,4,7,7a-Tetrahydro- (Or) Heptachlor

Waste Code: P060
Waste Description: 1,4,5,8-Dimethanonaphthalene, 1,2,3,4,10,10-Hexa-Chloro-1,4,4a,5,8,8a,-Hexahydro-, (1alpha, 4alpha, 4abeta, 5beta, 8beta, 8abeta)- (Or) Isodrin

Waste Code: P062

TRIUMVIRATE ENVIRONMENTAL (FLORIDA) INC. (Continued) **1000202542**

Waste Description: Hexaethyl Tetraphosphate (Or) Tetraphosphoric Acid, Hexaethyl Ester

Waste Code: P063
Waste Description: Hydrocyanic Acid (Or) Hydrogen Cyanide

Waste Code: P064
Waste Description: Methane, Isocyanato- (Or) Methyl Isocyanate

Waste Code: P065
Waste Description: Fulminic Acid, Mercury(2+) Salt (R,T) (Or) Mercury Fulminate (R,T)

Waste Code: P066
Waste Description: Ethanimidothioic Acid, N-[[(Methylamino)Carbonyl]Oxy]-, Methyl Ester (Or) Methomyl

Waste Code: P067
Waste Description: 1,2-Propylenimine (Or) Aziridine, 2-Methyl-

Waste Code: P068
Waste Description: Hydrazine, Methyl- (Or) Methyl Hydrazine

Waste Code: P069
Waste Description: 2-Methyllactonitrile (Or) Propanenitrile, 2-Hydroxy-2-Methyl-

Waste Code: P070
Waste Description: Aldicarb (Or) Propanal, 2-Methyl-2-(Methylthio)-, O-[(Methylamino)Carbonyl]Oxime

Waste Code: P071
Waste Description: Methyl Parathion (Or) Phosphorothioic Acid, O,O,-Dimethyl O-(4-Nitrophenyl) Ester

Waste Code: P072
Waste Description: Alpha-Naphthylthiourea (Or) Thiourea, 1-Naphthalenyl-

Waste Code: P073
Waste Description: Nickel Carbonyl (Or) Nickel Carbonyl Ni(Co)4, (T-4)-

Waste Code: P074
Waste Description: Nickel Cyanide (Or) Nickel Cyanide Ni(Cn)2

Waste Code: P075
Waste Description: Nicotine, & Salts (Or) Pyridine, 3-(1-Methyl-2-Pyrrolidinyl)-,(S)-, & Salts

Waste Code: P076
Waste Description: Nitric Oxide (Or) Nitrogen Oxide No

Waste Code: P077
Waste Description: Benzenamine, 4-Nitro- (Or) P-Nitroaniline

Waste Code: P078
Waste Description: Nitrogen Dioxide (Or) Nitrogen Oxide No2

Waste Code: P081
Waste Description: 1,2,3-Propanetriol, Trinitrate (R) (Or) Nitroglycerine (R)

TRIUMVIRATE ENVIRONMENTAL (FLORIDA) INC. (Continued) **1000202542**

Waste Code:	P082
Waste Description:	Methanimine, N-Methyl-N-Nitroso- (Or) N-Nitrosodimethylamine
Waste Code:	P084
Waste Description:	N-Nitrosomethylvinylamine (Or) Vinylamine, N-Methyl-N-Nitroso-
Waste Code:	P085
Waste Description:	Diphosphoramide, Octamethyl- (Or) Octamethylpyrophosphoramide
Waste Code:	P087
Waste Description:	Osmium Oxide Oso4, (T-4)- (Or) Osmium Tetroxide
Waste Code:	P088
Waste Description:	7-Oxabicyclo[2.2.1]Heptane-2,3-Dicarboxylic Acid (Or) Endothall
Waste Code:	P089
Waste Description:	Parathion (Or) Phosphorothioic Acid, O,O-Diethyl-O-(4-Nitrophenyl) Ester
Waste Code:	P092
Waste Description:	Mercury, (Acetato-O)Phenyl- (Or) Phenylmercury Acetate
Waste Code:	P093
Waste Description:	Phenylthiourea (Or) Thiourea, Phenyl-
Waste Code:	P094
Waste Description:	Phorate (Or) Phosphorodithioic Acid, O,O-Diethyl S-[(Ethylthio)Methyl] Ester
Waste Code:	P095
Waste Description:	Carbonic Dichloride (Or) Phosgene
Waste Code:	P096
Waste Description:	Hydrogen Phosphide (Or) Phosphine
Waste Code:	P097
Waste Description:	Famphur (Or) Phosphorothioic Acid O-[4-[(Dimethylamino)Sulfonyl]Phenyl] O,O-Dimethyl Ester
Waste Code:	P098
Waste Description:	Potassium Cyanide (Or) Potassium Cyanide K(Cn)
Waste Code:	P099
Waste Description:	Argentate (1-), Bis(Cyano-C)-, Potassium (Or) Potassium Silver Cyanide
Waste Code:	P101
Waste Description:	Ethyl Cyanide (Or) Propanenitrile
Waste Code:	P102
Waste Description:	2-Propyn-1-Ol (Or) Propargyl Alcohol
Waste Code:	P103
Waste Description:	Selenourea
Waste Code:	P104
Waste Description:	Silver Cyanide (Or) Silver Cyanide Ag(Cn)

TRIUMVIRATE ENVIRONMENTAL (FLORIDA) INC. (Continued) **1000202542**

Waste Code:	P105
Waste Description:	Sodium Azide
Waste Code:	P106
Waste Description:	Sodium Cyanide (Or) Sodium Cyanide Na(Cn)
Waste Code:	P107
Waste Description:	Strontium Sulfide Srs
Waste Code:	P108
Waste Description:	Strychnidin-10-One, & Salts (Or) Strychnine, & Salts
Waste Code:	P109
Waste Description:	Tetraethyldithiopyrophosphate (Or) Thiodiphosphoric Acid, Tetraethyl Ester
Waste Code:	P110
Waste Description:	Plumbane, Tetraethyl- (Or) Tetraethyl Lead
Waste Code:	P111
Waste Description:	Diphosphoric Acid, Tetraethyl Ester (Or) Tetraethyl Pyrophosphate
Waste Code:	P112
Waste Description:	Methane, Tetranitro- (R) (Or) Tetranitromethane (R)
Waste Code:	P113
Waste Description:	Thallic Oxide (Or) Thallium Oxide Tl2o3
Waste Code:	P114
Waste Description:	Selenious Acid, Dithallium (1+) Salt (Or) Thallium(I) Selenite
Waste Code:	P115
Waste Description:	Sulfuric Acid, Dithallium (1+) Salt (Or) Thallium(I) Sulfate
Waste Code:	P116
Waste Description:	Hydrazinecarbothioamide (Or) Thiosemicarbazide
Waste Code:	P118
Waste Description:	Methanethiol, Trichloro- (Or) Trichloromethanethiol
Waste Code:	P119
Waste Description:	Ammonium Vanadate (Or) Vanadic Acid, Ammonium Salt
Waste Code:	P120
Waste Description:	Vanadium Oxide V2o5 (Or) Vanadium Pentoxide
Waste Code:	P121
Waste Description:	Zinc Cyanide (Or) Zinc Cyanide Zn(Cn)2
Waste Code:	P122
Waste Description:	Zinc Phosphide Zn3p2, When Present At Concentrations Greater Than 10% (R,T)
Waste Code:	P123
Waste Description:	Toxaphene
Waste Code:	P127

TRIUMVIRATE ENVIRONMENTAL (FLORIDA) INC. (Continued) **1000202542**

Waste Description: P127

Waste Code: P128
Waste Description: P128

Waste Code: P185
Waste Description: 1,3-Dithiolane-2-Carboxaldehyde, 2,4-Dimethyl-, O-[(Methylamino)-Carbonyl]Oxime (Or) Tirpate

Waste Code: P188
Waste Description: Benzoic Acid, 2-Hydroxy-, Compd. With (3as-Cis)-1,2,3,3a,8,8a-Hexahydro-1,3a,8-Trimethylpyrrolo[2,3-B]Indol-5-Yl Methylcarbamate Ester (1:1) (Or) Physostigmine Salicylate

Waste Code: P189
Waste Description: Carbamic Acid, [(Dibutylamino)-Thio]Methyl-, 2,3-Dihydro-2,2-Dimethyl -7-Benzofuranyl Ester (Or) Carbosulfan

Waste Code: P190
Waste Description: Carbamic Acid, Methyl-, 3-Methylphenyl Ester (Or) Metolcarb

Waste Code: P191
Waste Description: Carbamic Acid, Dimethyl-, 1-[(Dimethyl-Amino)Carbonyl]- 5-Methyl-1h-Pyrazol-3-Yl Ester (Or) Dimetilan

Waste Code: P192
Waste Description: Isolan (Or) Carbamic Acid, Dimethyl-, 3-Methy-L-(1-Methylethyl)-1h-Pyrazol-5-Yl Ester

Waste Code: P194
Waste Description: Ethanimidothioc Acid, 2-(Dimethylamino)-N-[[(Methylamino) Carbonyl]Oxy]-2-Oxo-, Methyl Ester (Or) Oxamyl

Waste Code: P196
Waste Description: Manganese Dimethyldithiocarbamate (Or) Manganese, Bis(Dimethylcarbamodithioato-S,S')-,

Waste Code: P197
Waste Description: Formparanate (Or) Methanimidamide, N,N-Dimethyl-N'-[2-Methyl-4-[[(Methylamino)Carbonyl]Oxy]Phenyl]

Waste Code: P198
Waste Description: Methanimidamide, N,N-Dimethyl-N'-[3-[[(Methylamino)-Carbonyl]Oxy]Phenyl]-, Monohydrochloride (Or) Formetanate Hydrochloride

Waste Code: P199
Waste Description: P199

Waste Code: P201
Waste Description: Phenol, 3-Methyl-5-(1-Methylethyl)-, Methyl Carbamate (Or) Promecarb

Waste Code: P202
Waste Description: M-Cumenyl Methylcarbamate (Or) 3-Isopropylphenyl N-Methylcarbamate (Or) Phenol, 3-(1-Methylethyl)-, Methyl Carbamate

Waste Code: P203

TRIUMVIRATE ENVIRONMENTAL (FLORIDA) INC. (Continued) **1000202542**

Waste Description: Aldicarb Sulfone (Or) Propanal, 2-Methyl-2-(Methyl-Sulfonyl)-, O-[(Methylamino)Carbonyl] Oxime

Waste Code: P204
Waste Description: Physostigmine (Or) Pyrrolo[2,3-B]Indol-5-Ol, 1,2,3,3a,8,8a-Hexahydro-1,3a,8-Trimethyl-Methylcarbamate (Ester), (3as-Cis)-

Waste Code: P205
Waste Description: Zinc, Bis(Dimethylcarbamodithioato-S,S')-, (Or) Ziram

Waste Code: U001
Waste Description: Acetaldehyde (I) (Or) Ethanal (I)

Waste Code: U002
Waste Description: 2-Propanone (I) (Or) Acetone (I)

Waste Code: U003
Waste Description: Acetonitrile (I,T)

Waste Code: U004
Waste Description: Acetophenone (Or) Ethanone, 1-Phenyl-

Waste Code: U005
Waste Description: 2-Acetylaminofluorene (Or) Acetamide, N-9h-Fluoren-2-Yl

Waste Code: U006
Waste Description: Acetyl Chloride (C,R,T)

Waste Code: U007
Waste Description: 2-Propenamide (Or) Acrylamide

Waste Code: U008
Waste Description: 2-Propenoic Acid (I) (Or) Acrylic Acid (I)

Waste Code: U009
Waste Description: 2-Propenenitrile (Or) Acrylonitrile

Waste Code: U010
Waste Description: Azirino [2',3':3,4]Pyrrolo[1,2-A]Indole-4,7-Dione, 6-Amino-8-[[(Aminocarbonyl)Oxy]Methyl]-1,1a,2,8,8a,8b-Hexahydro-8a-Met hoxy-5-Methyl-, [1as-(1aalpha, 8beta, 8aalpha, 8balpha)]- (Or) Mitomycin C

Waste Code: U011
Waste Description: 1h-1,2,4-Triazol-3-Amine (Or) Amitrole

Waste Code: U012
Waste Description: Aniline (I,T) (Or) Benzenamine (I,T)

Waste Code: U014
Waste Description: Auramine (Or) Benzenamine, 4,4'-Carbonimidoylbis[N,N-Dimethyl-

Waste Code: U015
Waste Description: Azaserine (Or) L-Serine, Diazoacetate (Ester)

Waste Code: U016

TRIUMVIRATE ENVIRONMENTAL (FLORIDA) INC. (Continued) **1000202542**

Waste Description:	Benz[C]Acridine
Waste Code:	U017
Waste Description:	Benzal Chloride (Or) Benzene, (Dichloromethyl)-
Waste Code:	U018
Waste Description:	Benz[A]Anthracene
Waste Code:	U019
Waste Description:	Benzene (I,T)
Waste Code:	U020
Waste Description:	Benzenesulfonic Acid Chloride (C,R) (Or) Benzenesulfonyl Chloride (C,R)
Waste Code:	U021
Waste Description:	[1,1'-Biphenyl]-4,4'-Diamine (Or) Benzidine
Waste Code:	U022
Waste Description:	Benzo[A]Pyrene
Waste Code:	U023
Waste Description:	Benzene, (Trichloromethyl)- (Or) Benzotrichloride (C,R,T)
Waste Code:	U024
Waste Description:	Dichloromethoxy Ethane (Or) Ethane, 1,1'-[Methylenebis(Oxy)]Bis[2-Chloro-
Waste Code:	U025
Waste Description:	Dichloroethyl Ether (Or) Ethane, 1,1'-Oxybis[2-Chloro-
Waste Code:	U026
Waste Description:	Chlornaphazin (Or) Naphthalenamine, N,N'-Bis(2-Chloroethyl)-
Waste Code:	U027
Waste Description:	Dichloroisopropyl Ether (Or) Propane, 2,2'-Oxybis[2-Chloro-
Waste Code:	U028
Waste Description:	1,2-Benzenedicarboxylic Acid, Bis(2-Ethylhexyl) Ester (Or) Diethylhexyl Phthalate
Waste Code:	U029
Waste Description:	Methane, Bromo- (Or) Methyl Bromide
Waste Code:	U030
Waste Description:	4-Bromophenyl Phenyl Ether (Or) Benzene, 1-Bromo-4-Phenoxy-
Waste Code:	U031
Waste Description:	1-Butanol (I) (Or) N-Butyl Alcohol (I)
Waste Code:	U032
Waste Description:	Calcium Chromate (Or) Chromic Acid H2cro4, Calcium Salt
Waste Code:	U033
Waste Description:	Carbon Oxyfluoride (R,T) (Or) Carbonic Difluoride
Waste Code:	U034

TRIUMVIRATE ENVIRONMENTAL (FLORIDA) INC. (Continued) **1000202542**

Waste Description:	Acetaldehyde, Trichloro- (Or) Chloral
Waste Code:	U035
Waste Description:	Benzenebutanoic Acid, 4-[Bis(2-Chloroethyl)Amino]- (Or) Chlorambucil
Waste Code:	U036
Waste Description:	4,7-Methano-1h-Indene, 1,2,4,5,6,7,8,8-Octachloro-2,3,3a,4,7,7a-Hexahydro- (Or) Chlordane, Alpha & Gamma Isomers
Waste Code:	U037
Waste Description:	Benzene, Chloro- (Or) Chlorobenzene
Waste Code:	U038
Waste Description:	Benzeneacetic Acid, 4-Chloro-Alpha-(4-Chlorophenyl)-Alpha-Hydroxy-, Ethyl Ester (Or) Chlorobenzilate
Waste Code:	U039
Waste Description:	P-Chloro-M-Cresol (Or) Phenol, 4-Chloro-3-Methyl-
Waste Code:	U041
Waste Description:	Epichlorohydrin (Or) Oxirane, (Chloromethyl)-
Waste Code:	U042
Waste Description:	2-Chloroethyl Vinyl Ether (Or) Ethene, (2-Chloroethoxy)-
Waste Code:	U043
Waste Description:	Ethene, Chloro- (Or) Vinyl Chloride
Waste Code:	U044
Waste Description:	Chloroform (Or) Methane, Trichloro-
Waste Code:	U045
Waste Description:	Methane, Chloro- (I,T) (Or) Methyl Chloride (I,T)
Waste Code:	U046
Waste Description:	Chloromethyl Methyl Ether (Or) Methane, Chloromethoxy-
Waste Code:	U047
Waste Description:	Beta-Chloronaphthalene (Or) Naphthalene, 2-Chloro-
Waste Code:	U048
Waste Description:	O-Chlorophenol (Or) Phenol, 2-Chloro-
Waste Code:	U049
Waste Description:	4-Chloro-O-Toluidine, Hydrochloride (Or) Benzenamine, 4-Chloro-2-Methyl-, Hydrochloride
Waste Code:	U050
Waste Description:	Chrysene
Waste Code:	U051
Waste Description:	Creosote
Waste Code:	U052
Waste Description:	Cresol (Cresylic Acid) (Or) Phenol, Methyl-

TRIUMVIRATE ENVIRONMENTAL (FLORIDA) INC. (Continued) **1000202542**

Waste Code:	U053
Waste Description:	2-Butenal (Or) Crotonaldehyde
Waste Code:	U055
Waste Description:	Benzene, (1-Methylethyl)- (I) (Or) Cumene (I)
Waste Code:	U056
Waste Description:	Benzene, Hexahydro- (I) (Or) Cyclohexane (I)
Waste Code:	U057
Waste Description:	Cyclohexanone (I)
Waste Code:	U058
Waste Description:	2h-1,3,2-Oxazaphosphorin-2-Amine, N,N-Bis(2-Chloroethyl)Tetrahydro-, 2-Oxide (Or) Cyclophosphamide
Waste Code:	U059
Waste Description:	5,12-Naphthacenedione, 8-Acetyl-10-[(3-Amino-2,3,6-Trideoxy)-Alpha-L-Lyxo-Hexopyranosyl)Oxy]-7,8,9,10-Tetrahydro-6,8,11-Trihydroxy-1-Methoxy-, (8s-Cis)- (Or) Daunomycin
Waste Code:	U060
Waste Description:	Benzene, 1,1'-(2,2-Dichloroethylidene)Bis[4-Chloro- (Or) Ddd
Waste Code:	U061
Waste Description:	Benzene, 1,1'-(2,2,2-Trichloroethylidene)Bis[4-Chloro- (Or) Ddt
Waste Code:	U062
Waste Description:	Carbamothioic Acid, Bis(1-Methylethyl)-, S-(2,3-Dichloro-2-Propenyl) Ester (Or) Diallate
Waste Code:	U063
Waste Description:	Dibenz[A,H]Anthracene
Waste Code:	U064
Waste Description:	Benzo[Rst]Pentaphene (Or) Dibenzo[A,I]Pyrene
Waste Code:	U066
Waste Description:	1,2-Dibromo-3-Chloropropane (Or) Propane, 1,2-Dibromo-3-Chloro-
Waste Code:	U067
Waste Description:	Ethane, 1,2-Dibromo- (Or) Ethylene Dibromide
Waste Code:	U068
Waste Description:	Methane, Dibromo- (Or) Methylene Bromide
Waste Code:	U069
Waste Description:	1,2-Benzenedicarboxylic Acid, Dibutyl Ester (Or) Dibutyl Phthalate
Waste Code:	U070
Waste Description:	Benzene, 1,2-Dichloro- (Or) O-Dichlorobenzene
Waste Code:	U071
Waste Description:	Benzene, 1,3-Dichloro- (Or) M-Dichlorobenzene
Waste Code:	U072

TRIUMVIRATE ENVIRONMENTAL (FLORIDA) INC. (Continued) **1000202542**

Waste Description: Benzene, 1,4-Dichloro- (Or) P-Dichlorobenzene

Waste Code: U073
Waste Description: [1,1'-Biphenyl]-4,4'-Diamine, 3,3'-Dichloro- (Or) 3,3'-Dichlorobenzidine

Waste Code: U074
Waste Description: 1,4-Dichloro-2-Butene (I,T) (Or) 2-Butene, 1,4-Dichloro- (I,T)

Waste Code: U075
Waste Description: Dichlorodifluoromethane (Or) Methane, Dichlorodifluoro-

Waste Code: U076
Waste Description: Ethane, 1,1-Dichloro- (Or) Ethylidene Dichloride

Waste Code: U077
Waste Description: Ethane, 1,2-Dichloro- (Or) Ethylene Dichloride

Waste Code: U078
Waste Description: 1,1-Dichloroethylene (Or) Ethene, 1,1-Dichloro-

Waste Code: U079
Waste Description: 1,2-Dichloroethylene (Or) Ethene, 1,2-Dichloro-,(E)-

Waste Code: U080
Waste Description: Methane, Dichloro- (Or) Methylene Chloride

Waste Code: U081
Waste Description: 2,4-Dichlorophenol (Or) Phenol, 2,4-Dichloro-

Waste Code: U082
Waste Description: 2,6-Dichlorophenol (Or) Phenol, 2,6-Dichloro-

Waste Code: U083
Waste Description: Propane, 1,2-Dichloro- (Or) Propylene Dichloride

Waste Code: U084
Waste Description: 1,3-Dichloropropene (Or) 1-Propene, 1,3-Dichloro-

Waste Code: U085
Waste Description: 1,2:3,4-Diepoxybutane (I,T) (Or) 2,2'-Bioxirane

Waste Code: U086
Waste Description: Hydrazine, 1,2-Diethyl- (Or) N,N'-Diethylhydrazine

Waste Code: U087
Waste Description: O,O-Diethyl S-Methyl Dithiophosphate (Or) Phosphorodithioic Acid, O,O-Diethyl S-Methyl Ester

Waste Code: U088
Waste Description: 1,2-Benzenedicarboxylic Acid, Diethyl Ester (Or) Diethyl Phthalate

Waste Code: U089
Waste Description: Diethylstilbesterol (Or) Phenol, 4,4'-(1,2-Diethyl-1,2-Ethenediyl)Bis, (E)-

Waste Code: U090

TRIUMVIRATE ENVIRONMENTAL (FLORIDA) INC. (Continued) **1000202542**

Waste Description:	1,3-Benzodioxole, 5-Propyl- (Or) Dihydrosafrole
Waste Code:	U091
Waste Description:	[1,1'-Biphenyl]-4,4'-Diamine, 3,3'-Dimethoxy- (Or) 3,3'-Dimethoxybenzidine
Waste Code:	U092
Waste Description:	Dimethylamine (I) (Or) Methanamine, N-Methyl- (I)
Waste Code:	U093
Waste Description:	Benzenamine, N,N-Dimethyl-4-(Phenylazo)- (Or) P-Dimethylaminoazobenzene
Waste Code:	U094
Waste Description:	7,12-Dimethylbenz[A]Anthracene (Or) Benz[A]Anthracene, 7,12-Dimethyl-
Waste Code:	U095
Waste Description:	[1,1'-Biphenyl]-4,4'-Diamine, 3,3'-Dimethyl- (Or) 3,3'-Dimethylbenzidine
Waste Code:	U096
Waste Description:	Alpha,Alpha-Dimethylbenzylhydroperoxide (R) (Or) Hydroperoxide, 1-Methyl-1-Phenylethyl- (R)
Waste Code:	U097
Waste Description:	Carbamic Chloride, Dimethyl- (Or) Dimethylcarbamoyl Chloride
Waste Code:	U098
Waste Description:	1,1-Dimethylhydrazine (Or) Hydrazine, 1,1-Dimethyl-
Waste Code:	U099
Waste Description:	1,2-Dimethylhydrazine (Or) Hydrazine, 1,2-Diphenyl-
Waste Code:	U101
Waste Description:	2,4-Dimethylphenol (Or) Phenol, 2,4-Dimethyl-
Waste Code:	U102
Waste Description:	1,2-Benzenedicarboxylic Acid, Dimethyl Ester (Or) Dimethyl Phthalate
Waste Code:	U103
Waste Description:	Dimethyl Sulfate (Or) Sulfuric Acid, Dimethyl Ester
Waste Code:	U105
Waste Description:	2,4-Dinitrotoluene (Or) Benzene, 1-Methyl-2,4-Dinitro-
Waste Code:	U106
Waste Description:	2,6-Dinitrotoluene (Or) Benzene, 2-Methyl-1,3-Dinitro-
Waste Code:	U107
Waste Description:	1,2-Benzenedicarboxylic Acid, Dioctyl Ester (Or) Di-N-Octyl Phthalate
Waste Code:	U108
Waste Description:	1,4-Diethyleneoxide (Or) 1,4-Dioxane
Waste Code:	U109
Waste Description:	1,2-Diphenylhydrazine (Or) Hydrazine, 1,2-Diphenyl-

TRIUMVIRATE ENVIRONMENTAL (FLORIDA) INC. (Continued) **1000202542**

Waste Code:	U110
Waste Description:	1-Propanimine, N-Propyl-(I) (Or) Dipropylamine (I)
Waste Code:	U111
Waste Description:	1-Propanamine, N-Nitroso-N-Propyl- (Or) Di-N-Propylnitrosamine
Waste Code:	U112
Waste Description:	Acetic Acid, Ethyl Ester (I) (Or) Ethyl Acetate (I)
Waste Code:	U113
Waste Description:	2-Propenoic Acid, Ethyl Ester (I) (Or) Ethyl Acrylate (I)
Waste Code:	U114
Waste Description:	Carbamodithioic Acid, 1,2-Ethanediylbis-, Salts & Esters (Or) Ethylenebisdithiocarbamic Acid, Salts & Esters
Waste Code:	U115
Waste Description:	Ethylene Oxide (I,T) (Or) Oxirane (I,T)
Waste Code:	U116
Waste Description:	2-Imidazolidinethione (Or) Ethylenethiourea
Waste Code:	U117
Waste Description:	Ethane, 1,1'-Oxybis-(I) (Or) Ethyl Ether (I)
Waste Code:	U118
Waste Description:	2-Propenoic Acid, 2-Methyl-, Ethyl Ester (Or) Ethyl Methacrylate
Waste Code:	U119
Waste Description:	Ethyl Methanesulfonate (Or) Methanesulfonic Acid, Ethyl Ester
Waste Code:	U120
Waste Description:	Fluoranthene
Waste Code:	U121
Waste Description:	Methane, Trichlorofluoro- (Or) Trichloromonofluoromethane
Waste Code:	U122
Waste Description:	Formaldehyde
Waste Code:	U123
Waste Description:	Formic Acid (C,T)
Waste Code:	U124
Waste Description:	Furan (I) (Or) Furfuran (I)
Waste Code:	U125
Waste Description:	2-Furancarboxaldehyde (I) (Or) Furfural (I)
Waste Code:	U126
Waste Description:	Glycidylaldehyde (Or) Oxiranecarboxyaldehyde
Waste Code:	U127
Waste Description:	Benzene, Hexachloro- (Or) Hexachlorobenzene
Waste Code:	U128
Waste Description:	1,3-Butadiene, 1,1,2,3,4,4-Hexachloro- (Or) Hexachlorobutadiene

TRIUMVIRATE ENVIRONMENTAL (FLORIDA) INC. (Continued) **1000202542**

Waste Code:	U129
Waste Description:	Cyclohexane, 1,2,3,4,5,6-Hexachloro-, (1alpha, 2alpha, 3beta, 4alpha, 5alpha, 6beta)- (Or) Lindane
Waste Code:	U130
Waste Description:	1,3-Cyclopentadiene, 1,2,3,4,5,5-Hexachloro- (Or) Hexachlorocyclopentadiene
Waste Code:	U131
Waste Description:	Ethane, Hexachloro- (Or) Hexachloroethane
Waste Code:	U132
Waste Description:	Hexachlorophene (Or) Phenol, 2,2'-Methylenebis[3,4,6-Trichloro-
Waste Code:	U133
Waste Description:	Hydrazine (R,T)
Waste Code:	U134
Waste Description:	Hydrofluoric Acid (C,T) (Or) Hydrogen Fluoride (C,T)
Waste Code:	U135
Waste Description:	Hydrogen Sulfide (Or) Hydrogen Sulfide H2s
Waste Code:	U136
Waste Description:	Arsinic Acid, Dimethyl- (Or) Cacodylic Acid
Waste Code:	U137
Waste Description:	Indeno[1,2,3-Cd]Pyrene
Waste Code:	U138
Waste Description:	Methane, Iodo- (Or) Methyl Iodide
Waste Code:	U140
Waste Description:	1-Propanol, 2-Methyl- (I,T) (Or) Isobutyl Alcohol (I,T)
Waste Code:	U141
Waste Description:	1,3-Benzodioxole, 5-(1-Propenyl)- (Or) Isosafrole
Waste Code:	U142
Waste Description:	1,3,4-Metheno-2h-Cyclobuta[Cd]Pentalen-2-One, 1,1a,3,3a,4,5,5,5a,5b,6-Decachlorooctahydro- (Or) Kepone
Waste Code:	U143
Waste Description:	2-Butenoic Acid, 2-Methyl-, 7-[[2,3-Dihydroxy-2-(1-Methoxyethyl)-3-Methyl-1-Oxobutoxy]Methyl]-2,3, 5,7a-Tetrahydro-1h-Pyrrolizin-1-Yl Ester, [1s-[1alpha(Z), 7(2s*,3r*), 7aalpha]]- (Or) Lasiocarpine
Waste Code:	U144
Waste Description:	Acetic Acid, Lead(2+) Salt (Or) Lead Acetate
Waste Code:	U145
Waste Description:	Lead Phosphate (Or) Phosphoric Acid, Lead(2+) Salt (2:3)
Waste Code:	U146
Waste Description:	Lead Subacetate (Or) Lead, Bis(Acetato-O)Tetrahydroxytri-

TRIUMVIRATE ENVIRONMENTAL (FLORIDA) INC. (Continued) **1000202542**

Waste Code:	U147
Waste Description:	2,5-Furandione (Or) Maleic Anhydride
Waste Code:	U148
Waste Description:	3,6-Pyridazinedione, 1,2-Dihydro- (Or) Maleic Hydrazide
Waste Code:	U149
Waste Description:	Malononitrile (Or) Propanedinitrile
Waste Code:	U150
Waste Description:	L-Phenylalanine, 4-[Bis(2-Chloroethyl)Amino]- (Or) Melphalan
Waste Code:	U151
Waste Description:	Mercury
Waste Code:	U152
Waste Description:	2-Propenenitrile, 2-Methyl- (I,T) (Or) Methacrylonitrile (I,T)
Waste Code:	U153
Waste Description:	Methanethiol (I,T) (Or) Thiomethanol (I,T)
Waste Code:	U154
Waste Description:	Methanol (I) (Or) Methyl Alcohol (I)
Waste Code:	U155
Waste Description:	1,2-Ethanediamine, N,N-Dimethyl-N'-2-Pyridinyl-N'-(2-Thienylmethyl)- (Or) Methapyrilene
Waste Code:	U156
Waste Description:	Carbonochloridic Acid, Methyl Ester, (I,T) (Or) Methyl Chlorocarbonate (I,T)
Waste Code:	U157
Waste Description:	3-Methylcholanthrene (Or) Benz[J]Aceanthrylene, 1,2-Dihydro-3-Methyl-
Waste Code:	U158
Waste Description:	4,4'-Methylenebis(2-Chloroaniline) (Or) Benzenamine, 4,4'-Methylenebis[2-Chloro-
Waste Code:	U159
Waste Description:	2-Butanone (I,T) (Or) Methyl Ethyl Ketone (Mek) (I,T)
Waste Code:	U160
Waste Description:	2-Butanone, Peroxide (R,T) (Or) Methyl Ethyl Ketone Peroxide (R,T)
Waste Code:	U161
Waste Description:	4-Methyl-2-Pentanone (I) (Or) Methyl Isobutyl Ketone (I) (Or) Pentanol, 4-Methyl-
Waste Code:	U162
Waste Description:	2-Propenoic Acid, 2-Methyl-, Methyl Ester (I,T) (Or) Methyl Methacrylate (I,T)
Waste Code:	U163
Waste Description:	Guanidine, N-Methyl-N'-Nitro-N-Nitroso- (Or) Mnng
Waste Code:	U164

TRIUMVIRATE ENVIRONMENTAL (FLORIDA) INC. (Continued) **1000202542**

Waste Description: 4(1h)-Pyrimidinone, 2,3-Dihydro-6-Methyl-2-Thioxo- (Or) Methylthiouracil

Waste Code: U165
Waste Description: Naphthalene

Waste Code: U166
Waste Description: 1,4-Naphthalenedione (Or) 1,4-Naphthoquinone

Waste Code: U167
Waste Description: 1-Napthalenamine (Or) Alpha-Naphthylamine

Waste Code: U168
Waste Description: 2-Napthalenamine (Or) Beta-Naphthylamine

Waste Code: U169
Waste Description: Benzene, Nitro- (Or) Nitrobenzene (I,T)

Waste Code: U170
Waste Description: P-Nitrophenol (I,T) (Or) Phenol, 4-Nitro-

Waste Code: U171
Waste Description: 2-Nitropropane (I,T) (Or) Propane, 2-Nitro- (I,T)

Waste Code: U172
Waste Description: 1-Butanamine, N-Butyl-N-Nitroso- (Or) N-Nitrosodi-N-Butylamine

Waste Code: U173
Waste Description: Ethanol, 2,2'-(Nitrosoimino)Bis- (Or) N-Nitrosodiethanolamine

Waste Code: U174
Waste Description: Ethanamine, N-Ethyl-N-Nitroso- (Or) N-Nitrosodiethylamine

Waste Code: U176
Waste Description: N-Nitroso-N-Ethylurea (Or) Urea, N-Ethyl-N-Nitroso-

Waste Code: U177
Waste Description: N-Nitroso-N-Methylurea (Or) Urea, N-Methyl-N-Nitroso-

Waste Code: U178
Waste Description: Carbamic Acid, Methylnitroso-, Ethyl Ester (Or) N-Nitroso-N-Methylurethane

Waste Code: U179
Waste Description: N-Nitrosopiperidine (Or) Piperidine, 1-Nitroso-

Waste Code: U180
Waste Description: N-Nitrosopyrrolidine (Or) Pyrrolidine, 1-Nitroso-

Waste Code: U181
Waste Description: 5-Nitro-O-Toluidine (Or) Benzenamine, 2-Methyl-5-Nitro

Waste Code: U182
Waste Description: 1,3,5-Trioxane, 2,4,6-Trimethyl- (Or) Paraldehyde

Waste Code: U183
Waste Description: Benzene, Pentachloro- (Or) Pentachlorobenzene

TRIUMVIRATE ENVIRONMENTAL (FLORIDA) INC. (Continued) **1000202542**

Waste Code: U184
Waste Description: Ethane, Pentachloro- (Or) Pentachloroethane

Waste Code: U185
Waste Description: Benzene, Pentachloronitro- (Or) Pentachloronitrobenzene (Pcnb)

Waste Code: U186
Waste Description: 1,3-Pentadiene (I) (Or) 1-Methylbutadiene (I)

Waste Code: U187
Waste Description: Acetamide, N-(4-Ethoxyphenyl)- (Or) Phenacetin

Waste Code: U188
Waste Description: Phenol

Waste Code: U189
Waste Description: Phosphorus Sulfide (R) (Or) Sulfur Phosphide (R)

Waste Code: U190
Waste Description: 1,3-Isobenzofurandione (Or) Phthalic Anhydride

Waste Code: U191
Waste Description: 2-Picoline (Or) Pyridine, 2-Methyl-

Waste Code: U192
Waste Description: Benzamide, 3,5-Dichloro-N-(1,1-Dimethyl-2-Propynyl)- (Or) Pronamide

Waste Code: U193
Waste Description: 1,2-Oxathiolane, 2,2-Dioxide (Or) 1,3-Propane Sultone

Waste Code: U194
Waste Description: 1-Propanamine (I,T) (Or) N-Propylamine (I,T)

Waste Code: U196
Waste Description: Pyridine

Waste Code: U197
Waste Description: 2,5-Cyclohexadiene-1,4-Dione (Or) P-Benzoquinone

Waste Code: U200
Waste Description: Reserpine (Or) Yohimban-16-Carboxylic Acid, 11,17-Dimethoxy-18-[(3,4,5-Trimethoxybenzoyl)Oxy]-, Methyl Ester, (3beta, 16beta, 17alpha, 18beta, 20alpha)-

Waste Code: U201
Waste Description: 1,3-Benzenediol (Or) Resorcinol

Waste Code: U202
Waste Description: 1,2-Benzisothiazol-3(2h)-One, 1,1-Dioxide, & Salts (Or) Saccharin, & Salts

Waste Code: U203
Waste Description: 1,3-Benzodioxole, 5-(2-Propenyl)- (Or) Safrole

Waste Code: U204
Waste Description: Selenious Acid (Or) Selenium Dioxide

TRIUMVIRATE ENVIRONMENTAL (FLORIDA) INC. (Continued) **1000202542**

Waste Code:	U205
Waste Description:	Selenium Sulfide (Or) Selenium Sulfide Ses2 (R,T)
Waste Code:	U206
Waste Description:	D-Glucose, 2-Deoxy-2-[[(Methylnitrosoamino)-Carbonyl]Amino]- (Or) Glucopyranose, 2-Deoxy-2-(3-Methyl-3-Nitrosoureido)-,D- (Or) Streptozotocin
Waste Code:	U207
Waste Description:	1,2,4,5-Tetrachlorobenzene (Or) Benzene, 1,2,4,5-Tetrachloro-
Waste Code:	U208
Waste Description:	1,1,1,2-Tetrachloroethane (Or) Ethane, 1,1,1,2-Tetrachloro-
Waste Code:	U209
Waste Description:	1,1,2,2-Tetrachloroethane (Or) Ethane, 1,1,2,2-Tetrachloro-
Waste Code:	U210
Waste Description:	Ethene, Tetrachloro- (Or) Tetrachloroethylene
Waste Code:	U211
Waste Description:	Carbon Tetrachloride (Or) Methane, Tetrachloro-
Waste Code:	U213
Waste Description:	Furan, Tetrahydro-(I) (Or) Tetrahydrofuran (I)
Waste Code:	U214
Waste Description:	Acetic Acid, Thallium(1+) Salt (Or) Thallium(I) Acetate
Waste Code:	U215
Waste Description:	Carbonic Acid, Dithallium(1+) Salt (Or) Thallium(I) Carbonate
Waste Code:	U216
Waste Description:	Thallium Chloride Tlcl (Or) Thallium(I) Chloride
Waste Code:	U217
Waste Description:	Nitric Acid, Thallium(1+) Salt (Or) Thallium(I) Nitrate
Waste Code:	U218
Waste Description:	Ethanethioamide (Or) Thioacetamide
Waste Code:	U219
Waste Description:	Thiourea
Waste Code:	U220
Waste Description:	Benzene, Methyl- (Or) Toluene
Waste Code:	U221
Waste Description:	Benzenediamine, Ar-Methyl- (Or) Toluenediamine
Waste Code:	U222
Waste Description:	Benzenamine, 2-Methyl-, Hydrochloride (Or) O-Toluidine Hydrochloride
Waste Code:	U223
Waste Description:	Benzene, 1,3-Diisocyanatomethyl- (R,T) (Or) Toluene Diisocyanate (R,T)
Waste Code:	U225

TRIUMVIRATE ENVIRONMENTAL (FLORIDA) INC. (Continued) **1000202542**

Waste Description:	Bromoform (Or) Methane, Tribromo-
Waste Code:	U226
Waste Description:	Ethane, 1,1,1-Trichloro- (Or) Methyl Chloroform
Waste Code:	U227
Waste Description:	1,1,2-Trichloroethane (Or) Ethane, 1,1,2-Trichloro-
Waste Code:	U228
Waste Description:	Ethene, Trichloro- (Or) Trichloroethylene
Waste Code:	U234
Waste Description:	1,3,5-Trinitrobenzene (R,T) (Or) Benzene, 1,3,5-Trinitro-
Waste Code:	U235
Waste Description:	1-Propanol, 2,3-Dibromo-, Phosphate (3:1) (Or) Tris(2,3,-Dibromopropyl) Phosphate
Waste Code:	U236
Waste Description:	2,7-Naphthalenedisulfonic Acid,3,3'-[(3,3'-Dimethyl[1,1'-Biphenyl]-4,4'-Diyl)Bis(Azo)Bis[5-Amino -4-Hydroxy]-, Tetrasodium Salt (Or) Trypan Blue
Waste Code:	U237
Waste Description:	2,4-(1h,3h)-Pyrimidinedione, 5-[Bis(2-Chloroethyl)Amino]- (Or) Uracil Mustard
Waste Code:	U238
Waste Description:	Carbamic Acid, Ethyl Ester (Or) Ethyl Carbamate (Urethane)
Waste Code:	U239
Waste Description:	Benzene, Dimethyl- (I,T) (Or) Xylene (I)
Waste Code:	U240
Waste Description:	2,4-D, Salts & Esters (Or) Acetic Acid, (2,4-Dichlorophenoxy)-, Salts & Esters (Or) Dichlorophenoxyacetic Acid 2,4-D
Waste Code:	U243
Waste Description:	1-Propene, 1,1,2,3,3,3-Hexachloro- (Or) Hexachloropropene
Waste Code:	U244
Waste Description:	Thioperoxydicarbonic Diamide [(H2n)C(S)]2s2, Tetramethyl- (Or) Thiram
Waste Code:	U246
Waste Description:	Cyanogen Bromide (Cn)Br
Waste Code:	U247
Waste Description:	Benzene, 1,1'-(2,2,2-Trichloroethylidene)Bis[4-Methoxy- (Or) Methoxychlor
Waste Code:	U248
Waste Description:	2h-1-Benzopyran-2-One, 4-Hydroxy-3-(3-Oxo-1-Phenyl-Butyl)-, & Salts, When Present At Concentrations Of 0.3% Or Less (Or) Warfarin, & Salts, When Present At Concentrations Of 0.3% Or Less
Waste Code:	U249
Waste Description:	Zinc Phosphide Zn3p2, When Present At Concentrations Of 10% Or Less

TRIUMVIRATE ENVIRONMENTAL (FLORIDA) INC. (Continued) **1000202542**

Waste Code: U271
Waste Description: Benomyl (Or) Carbamic Acid, [1-[(Butylamino)Carbonyl]-1h-Benzimidazol-2-Yl]-, Methyl Ester

Waste Code: U278
Waste Description: Bendiocarb (Or) 1,3-Benzodioxol-4-Ol, 2,2-Dimethyl-, Methyl Carbamate

Waste Code: U279
Waste Description: U279

Waste Code: U280
Waste Description: Barban (Or) Carbamic Acid, (3-Chlorophenyl)-, 4-Chloro-2-Butynyl Ester

Waste Code: U328
Waste Description: Benzenamine, 2-Methyl- (Or) O-Toluidine

Waste Code: U353
Waste Description: Benzenamine, 4-Methyl- (Or) P-Toluidine

Waste Code: U359
Waste Description: Ethanol, 2-Ethoxy- (Or) Ethylene Glycol Monoethyl Ether

Waste Code: U364
Waste Description: Bendiocarb Phenol (Or) 1,3-Benzodioxol-4-Ol, 2,2-Dimethyl-

Waste Code: U367
Waste Description: 7-Benzofuranol, 2,3-Dihydro-2,2-Dimethyl- (Or) Carbofuran Phenol

Waste Code: U373
Waste Description: Carbamic Acid, Phenyl-, 1-Methylethyl Ester (Or) Propham

Waste Code: U387
Waste Description: Carbamothioic Acid, Dipropyl-, S-(Phenylmethyl) Ester (Or) Prosulfocarb

Waste Code: U389
Waste Description: Carbamothioic Acid, Bis(1-Methylethyl)-, S-(2,3,3-Trichloro-2-Propenyl) Ester (Or) Triallate

Waste Code: U395
Waste Description: Diethylene Glycol, Dicarbamate (Or) Ethanol, 2,2'-Oxybis-, Dicarbamate

Waste Code: U404
Waste Description: U404

Waste Code: U409
Waste Description: Carbamic Acid, [1,2-Phenylenebis (Iminocarbonothioyl)]Bis-, Dimethyl Ester (Or) Thiophanate-Methyl

Waste Code: U410
Waste Description: Ethanimidothioic Acid, N,N'-[Thiobis[(Methylimino)Carbonyloxy]]Bis-, Dimethyl Ester (Or) Thiodicarb

Handler - Owner Operator:
Owner/Operator Indicator: Owner
Owner/Operator Name: TRIUMVIRATE ENVIRONMENTAL FLORIDA INC
Legal Status: Private

TRIUMVIRATE ENVIRONMENTAL (FLORIDA) INC. (Continued) **1000202542**

Date Became Current: 20110930
Date Ended Current: 20130306
Owner/Operator Address: 3670 SW 47TH AVE #109
Owner/Operator City,State,Zip: DAVIE, FL 33314-0000
Owner/Operator Telephone: 954-583-3795
Owner/Operator Telephone Ext: Not reported
Owner/Operator Fax: Not reported
Owner/Operator Email: Not reported

Owner/Operator Indicator: Owner
Owner/Operator Name: TRIUMVIRATE ENVIRONMENTAL FLORIDA INC
Legal Status: Private
Date Became Current: 20110930
Date Ended Current: 20130306
Owner/Operator Address: 3670 SW 47TH AVE #109
Owner/Operator City,State,Zip: DAVIE, FL 33314
Owner/Operator Telephone: 954-583-3795
Owner/Operator Telephone Ext: Not reported
Owner/Operator Fax: Not reported
Owner/Operator Email: Not reported

Owner/Operator Indicator: Owner
Owner/Operator Name: JOHN MCQUILLAN
Legal Status: Private
Date Became Current: 20110812
Date Ended Current: 20130306
Owner/Operator Address: 200 INNERBELT RD
Owner/Operator City,State,Zip: SOMERVILLE, MA 21430-0000
Owner/Operator Telephone: Not reported
Owner/Operator Telephone Ext: Not reported
Owner/Operator Fax: Not reported
Owner/Operator Email: Not reported

Owner/Operator Indicator: Owner
Owner/Operator Name: TRIUMVIRATE ENVIRONMENTAL FLORIDA INC
Legal Status: Private
Date Became Current: 20110930
Date Ended Current: 20130306
Owner/Operator Address: 3670 SW 47TH AVE #109
Owner/Operator City,State,Zip: DAVIE, FL 33314-0000
Owner/Operator Telephone: 954-583-3795
Owner/Operator Telephone Ext: Not reported
Owner/Operator Fax: Not reported
Owner/Operator Email: Not reported

Owner/Operator Indicator: Owner
Owner/Operator Name: JOHN MCQUILLAN
Legal Status: Private
Date Became Current: 20110812
Date Ended Current: 20130306
Owner/Operator Address: 200 INNERBELT RD
Owner/Operator City,State,Zip: SOMERVILLE, MA 21430-0000
Owner/Operator Telephone: 954-583-3795
Owner/Operator Telephone Ext: Not reported
Owner/Operator Fax: Not reported
Owner/Operator Email: Not reported

TRIUMVIRATE ENVIRONMENTAL (FLORIDA) INC. (Continued) **1000202542**

Owner/Operator Indicator: Owner
Owner/Operator Name: PERMA FIX ENVIRONMENTAL SVC
Legal Status: Private
Date Became Current: 20040622
Date Ended Current: 20130301
Owner/Operator Address: 1940 NW PL
Owner/Operator City,State,Zip: GAINESVILLE, FL 32653-0000
Owner/Operator Telephone: 954-583-3795
Owner/Operator Telephone Ext: Not reported
Owner/Operator Fax: Not reported
Owner/Operator Email: Not reported

Owner/Operator Indicator: Owner
Owner/Operator Name: PERMA FIX OF FT LAUDERDALE INC
Legal Status: Private
Date Became Current: 20040622
Date Ended Current: 20110831
Owner/Operator Address: 3701 SW 47TH AVE #109
Owner/Operator City,State,Zip: DAVIE, FL 33314-2830
Owner/Operator Telephone: 954-583-3795
Owner/Operator Telephone Ext: Not reported
Owner/Operator Fax: Not reported
Owner/Operator Email: Not reported

Owner/Operator Indicator: Owner
Owner/Operator Name: TRIUMVIRATE ENVIRONMENTAL FLORIDA INC
Legal Status: Private
Date Became Current: 20110930
Date Ended Current: 20130306
Owner/Operator Address: 3670 SW 47TH AVE #109
Owner/Operator City,State,Zip: DAVIE, FL 33314-0000
Owner/Operator Telephone: 954-583-3795
Owner/Operator Telephone Ext: Not reported
Owner/Operator Fax: Not reported
Owner/Operator Email: Not reported

Owner/Operator Indicator: Owner
Owner/Operator Name: TEI DAVIE LLC
Legal Status: Private
Date Became Current: 20110812
Date Ended Current: Not reported
Owner/Operator Address: 3701 SW 47TH AVE STE 109
Owner/Operator City,State,Zip: DAVIE, FL 33314-0000
Owner/Operator Telephone: 954-583-3795
Owner/Operator Telephone Ext: Not reported
Owner/Operator Fax: Not reported
Owner/Operator Email: Not reported

Owner/Operator Indicator: Owner
Owner/Operator Name: JAMES GREEN
Legal Status: Private
Date Became Current: 20110930
Date Ended Current: Not reported
Owner/Operator Address: 3670 SW 47TH AVE #109
Owner/Operator City,State,Zip: DAVIE, FL 33314
Owner/Operator Telephone: 954-583-3795
Owner/Operator Telephone Ext: Not reported

TRIUMVIRATE ENVIRONMENTAL (FLORIDA) INC. (Continued) **1000202542**

Owner/Operator Fax: Not reported
Owner/Operator Email: Not reported

Owner/Operator Indicator: Owner
Owner/Operator Name: JAMES GREEN
Legal Status: Private
Date Became Current: 20110930
Date Ended Current: Not reported
Owner/Operator Address: 3670 SW 47TH AVE #109
Owner/Operator City,State,Zip: DAVIE, FL 33314
Owner/Operator Telephone: 954-583-3795
Owner/Operator Telephone Ext: Not reported
Owner/Operator Fax: Not reported
Owner/Operator Email: Not reported

Owner/Operator Indicator: Owner
Owner/Operator Name: MICHAEL HAYNES
Legal Status: Private
Date Became Current: 19940615
Date Ended Current: 20040622
Owner/Operator Address: 4001 SW 47TH AVE STE 211
Owner/Operator City,State,Zip: DAVIE, FL 33314-4030
Owner/Operator Telephone: Not reported
Owner/Operator Telephone Ext: Not reported
Owner/Operator Fax: Not reported
Owner/Operator Email: Not reported

Owner/Operator Indicator: Owner
Owner/Operator Name: JOHN MCQUILLAN
Legal Status: Private
Date Became Current: 20110812
Date Ended Current: 20130306
Owner/Operator Address: 200 INNERBELT RD
Owner/Operator City,State,Zip: SOMERVILLE, MA 21430-0000
Owner/Operator Telephone: Not reported
Owner/Operator Telephone Ext: Not reported
Owner/Operator Fax: Not reported
Owner/Operator Email: Not reported

Owner/Operator Indicator: Owner
Owner/Operator Name: PERMA FIX OF FT LAUDERDALE INC
Legal Status: Private
Date Became Current: 20040622
Date Ended Current: 20110831
Owner/Operator Address: 3701 SW 47TH AVE #109
Owner/Operator City,State,Zip: DAVIE, FL 33314-2830
Owner/Operator Telephone: 954-583-3795
Owner/Operator Telephone Ext: Not reported
Owner/Operator Fax: Not reported
Owner/Operator Email: Not reported

Owner/Operator Indicator: Operator
Owner/Operator Name: PERMA FIX OF FT LAUDERDALE INC
Legal Status: Private
Date Became Current: 19860215
Date Ended Current: 20110831
Owner/Operator Address: 3670 SW 47TH AVE #109

TRIUMVIRATE ENVIRONMENTAL (FLORIDA) INC. (Continued) **1000202542**

Owner/Operator City,State,Zip: DAVIE, FL 33314-2830
Owner/Operator Telephone: 954-583-3795
Owner/Operator Telephone Ext: Not reported
Owner/Operator Fax: Not reported
Owner/Operator Email: Not reported

Owner/Operator Indicator: Owner
Owner/Operator Name: TRIUMVIRATE ENVIRONMENTAL FLORIDA INC
Legal Status: Private
Date Became Current: 20110930
Date Ended Current: 20130306
Owner/Operator Address: 3670 SW 47TH AVE #109
Owner/Operator City,State,Zip: DAVIE, FL 33314-0000
Owner/Operator Telephone: 954-583-3795
Owner/Operator Telephone Ext: Not reported
Owner/Operator Fax: Not reported
Owner/Operator Email: Not reported

Owner/Operator Indicator: Operator
Owner/Operator Name: PERMA FIX OF FT LAUDERDALE INC
Legal Status: Private
Date Became Current: 19860215
Date Ended Current: 20110831
Owner/Operator Address: 3670 SW 47TH AVE #109
Owner/Operator City,State,Zip: DAVIE, FL 33314-2830
Owner/Operator Telephone: 954-583-3795
Owner/Operator Telephone Ext: Not reported
Owner/Operator Fax: Not reported
Owner/Operator Email: Not reported

Owner/Operator Indicator: Owner
Owner/Operator Name: MICHAEL HAYNES
Legal Status: Private
Date Became Current: 19940615
Date Ended Current: 20040622
Owner/Operator Address: 4001 SW 47TH AVE STE 211
Owner/Operator City,State,Zip: DAVIE, FL 33314-4030
Owner/Operator Telephone: 954-583-3795
Owner/Operator Telephone Ext: Not reported
Owner/Operator Fax: Not reported
Owner/Operator Email: Not reported

Owner/Operator Indicator: Owner
Owner/Operator Name: PERMA FIX OF FT LAUDERDALE INC
Legal Status: Private
Date Became Current: 20040622
Date Ended Current: 20110831
Owner/Operator Address: 3701 SW 47TH AVE #109
Owner/Operator City,State,Zip: DAVIE, FL 33314-2830
Owner/Operator Telephone: 954-583-3795
Owner/Operator Telephone Ext: Not reported
Owner/Operator Fax: Not reported
Owner/Operator Email: Not reported

Owner/Operator Indicator: Owner
Owner/Operator Name: TRIUMVIRATE ENVIRONMENTAL FLORIDA INC
Legal Status: Private

TRIUMVIRATE ENVIRONMENTAL (FLORIDA) INC. (Continued) **1000202542**

Date Became Current: 20110812
Date Ended Current: 20200820
Owner/Operator Address: 3670 SW 47TH AVE #109
Owner/Operator City,State,Zip: DAVIE, FL 33314-2830
Owner/Operator Telephone: 954-583-3795
Owner/Operator Telephone Ext: Not reported
Owner/Operator Fax: Not reported
Owner/Operator Email: Not reported

Owner/Operator Indicator: Operator
Owner/Operator Name: PERMA FIX OF FT LAUDERDALE INC
Legal Status: Private
Date Became Current: 19860215
Date Ended Current: 20110831
Owner/Operator Address: 3670 SW 47TH AVE #109
Owner/Operator City,State,Zip: DAVIE, FL 33314-2830
Owner/Operator Telephone: 954-583-3795
Owner/Operator Telephone Ext: Not reported
Owner/Operator Fax: Not reported
Owner/Operator Email: Not reported

Owner/Operator Indicator: Owner
Owner/Operator Name: JOHN MCQUILLAN
Legal Status: Private
Date Became Current: 20110812
Date Ended Current: 20130306
Owner/Operator Address: 200 INNERBELT RD
Owner/Operator City,State,Zip: SOMERVILLE, MA 02143
Owner/Operator Telephone: Not reported
Owner/Operator Telephone Ext: Not reported
Owner/Operator Fax: Not reported
Owner/Operator Email: Not reported

Owner/Operator Indicator: Operator
Owner/Operator Name: TRIUMVIRATE ENVIRONMENTAL FLORIDA INC
Legal Status: Private
Date Became Current: 20110812
Date Ended Current: Not reported
Owner/Operator Address: 3670 SW 47TH AVE #109
Owner/Operator City,State,Zip: DAVIE, FL 33314
Owner/Operator Telephone: 954-583-3795
Owner/Operator Telephone Ext: Not reported
Owner/Operator Fax: Not reported
Owner/Operator Email: Not reported

Owner/Operator Indicator: Owner
Owner/Operator Name: MICHAEL HAYNES
Legal Status: Private
Date Became Current: 19940615
Date Ended Current: 20040622
Owner/Operator Address: 4001 SW 47TH AVE STE 211
Owner/Operator City,State,Zip: DAVIE, FL 33314-4030
Owner/Operator Telephone: 954-583-3795
Owner/Operator Telephone Ext: Not reported
Owner/Operator Fax: Not reported
Owner/Operator Email: Not reported

TRIUMVIRATE ENVIRONMENTAL (FLORIDA) INC. (Continued) **1000202542**

Owner/Operator Indicator: Operator
Owner/Operator Name: TRIUMVIRATE ENVIRONMENTAL FLORIDA INC
Legal Status: Private
Date Became Current: 20110812
Date Ended Current: 20200820
Owner/Operator Address: 3670 SW 47TH AVE #109
Owner/Operator City,State,Zip: DAVIE, FL 33314-0000
Owner/Operator Telephone: 954-583-3795
Owner/Operator Telephone Ext: Not reported
Owner/Operator Fax: Not reported
Owner/Operator Email: Not reported

Owner/Operator Indicator: Owner
Owner/Operator Name: JOHN MCQUILLAN
Legal Status: Private
Date Became Current: 20110812
Date Ended Current: 20130306
Owner/Operator Address: 200 INNERBELT RD
Owner/Operator City,State,Zip: SOMERVILLE, MA 21430-0000
Owner/Operator Telephone: 407-859-4441
Owner/Operator Telephone Ext: Not reported
Owner/Operator Fax: Not reported
Owner/Operator Email: Not reported

Owner/Operator Indicator: Operator
Owner/Operator Name: PERMA FIX OF FT LAUDERDALE INC
Legal Status: Private
Date Became Current: 19860215
Date Ended Current: 20110831
Owner/Operator Address: 3670 SW 47TH AVE #109
Owner/Operator City,State,Zip: DAVIE, FL 33314-2830
Owner/Operator Telephone: 954-583-3795
Owner/Operator Telephone Ext: Not reported
Owner/Operator Fax: Not reported
Owner/Operator Email: Not reported

Owner/Operator Indicator: Operator
Owner/Operator Name: PERMA FIX OF FT LAUDERDALE INC
Legal Status: Private
Date Became Current: 19860215
Date Ended Current: 20110831
Owner/Operator Address: 3670 SW 47TH AVE #109
Owner/Operator City,State,Zip: DAVIE, FL 33314-2830
Owner/Operator Telephone: 954-583-3795
Owner/Operator Telephone Ext: Not reported
Owner/Operator Fax: Not reported
Owner/Operator Email: Not reported

Owner/Operator Indicator: Operator
Owner/Operator Name: TRIUMVIRATE ENVIRONMENTAL FLORIDA INC
Legal Status: Private
Date Became Current: 20110830
Date Ended Current: Not reported
Owner/Operator Address: 3670 SW 47TH AVE #109
Owner/Operator City,State,Zip: DAVIE, FL 33314
Owner/Operator Telephone: 954-583-3795
Owner/Operator Telephone Ext: Not reported

TRIUMVIRATE ENVIRONMENTAL (FLORIDA) INC. (Continued) **1000202542**

Owner/Operator Fax: Not reported
Owner/Operator Email: Not reported

Owner/Operator Indicator: Owner
Owner/Operator Name: TRIUMVIRATE ENVIRONMENTAL FLORIDA INC
Legal Status: Private
Date Became Current: 20110930
Date Ended Current: Not reported
Owner/Operator Address: 3670 SW 47TH AVE #109
Owner/Operator City,State,Zip: DAVIE, FL 33314
Owner/Operator Telephone: 954-583-3795
Owner/Operator Telephone Ext: Not reported
Owner/Operator Fax: Not reported
Owner/Operator Email: Not reported

Owner/Operator Indicator: Owner
Owner/Operator Name: PERMA FIX OF FT LAUDERDALE INC
Legal Status: Private
Date Became Current: 20040622
Date Ended Current: 20110831
Owner/Operator Address: 3701 SW 47TH AVE #109
Owner/Operator City,State,Zip: DAVIE, FL 33314-2830
Owner/Operator Telephone: 954-583-3795
Owner/Operator Telephone Ext: Not reported
Owner/Operator Fax: Not reported
Owner/Operator Email: Not reported

Owner/Operator Indicator: Operator
Owner/Operator Name: TRIUMVIRATE ENVIRONMENTAL FLORIDA INC
Legal Status: Private
Date Became Current: 20110830
Date Ended Current: Not reported
Owner/Operator Address: 3670 SW 47TH AVE #109
Owner/Operator City,State,Zip: DAVIE, FL 33314
Owner/Operator Telephone: 954-583-3795
Owner/Operator Telephone Ext: Not reported
Owner/Operator Fax: Not reported
Owner/Operator Email: Not reported

Owner/Operator Indicator: Operator
Owner/Operator Name: PERMA FIX OF FT LAUDERDALE INC
Legal Status: Private
Date Became Current: 19860215
Date Ended Current: 20110831
Owner/Operator Address: 3670 SW 47TH AVE #109
Owner/Operator City,State,Zip: DAVIE, FL 33314-2830
Owner/Operator Telephone: 954-583-3795
Owner/Operator Telephone Ext: Not reported
Owner/Operator Fax: Not reported
Owner/Operator Email: Not reported

Owner/Operator Indicator: Owner
Owner/Operator Name: PERMA FIX OF FT LAUDERDALE INC
Legal Status: Private
Date Became Current: 20040622
Date Ended Current: 20110831
Owner/Operator Address: 3701 SW 47TH AVE #109

TRIUMVIRATE ENVIRONMENTAL (FLORIDA) INC. (Continued) **1000202542**

Owner/Operator City,State,Zip: DAVIE, FL 33314-2830
Owner/Operator Telephone: 954-583-3795
Owner/Operator Telephone Ext: Not reported
Owner/Operator Fax: Not reported
Owner/Operator Email: Not reported

Owner/Operator Indicator: Owner
Owner/Operator Name: TRIUMVIRATE ENVIRONMENTAL FLORIDA INC
Legal Status: Private
Date Became Current: 20111014
Date Ended Current: Not reported
Owner/Operator Address: 3670 SW 47TH AVE #109
Owner/Operator City,State,Zip: DAVIE, FL 33314-2830
Owner/Operator Telephone: 954-583-3795
Owner/Operator Telephone Ext: Not reported
Owner/Operator Fax: Not reported
Owner/Operator Email: Not reported

Owner/Operator Indicator: Operator
Owner/Operator Name: TRIUMVIRATE ENVIRONMENTAL FLORIDA INC
Legal Status: Private
Date Became Current: 20110812
Date Ended Current: Not reported
Owner/Operator Address: 3670 SW 47TH AVE #109
Owner/Operator City,State,Zip: DAVIE, FL 33314
Owner/Operator Telephone: 954-583-3795
Owner/Operator Telephone Ext: Not reported
Owner/Operator Fax: Not reported
Owner/Operator Email: Not reported

Owner/Operator Indicator: Owner
Owner/Operator Name: TRIUMVIRATE ENVIRONMENTAL FLORIDA INC
Legal Status: Private
Date Became Current: 20110812
Date Ended Current: Not reported
Owner/Operator Address: 3670 SW 47TH AVE #109
Owner/Operator City,State,Zip: DAVIE, FL 33314-2830
Owner/Operator Telephone: 954-583-3795
Owner/Operator Telephone Ext: Not reported
Owner/Operator Fax: Not reported
Owner/Operator Email: Not reported

Owner/Operator Indicator: Operator
Owner/Operator Name: PERMA FIX OF FT LAUDERDALE INC
Legal Status: Private
Date Became Current: 19860215
Date Ended Current: 20110831
Owner/Operator Address: 3670 SW 47TH AVE #109
Owner/Operator City,State,Zip: DAVIE, FL 33314-2830
Owner/Operator Telephone: 954-583-3795
Owner/Operator Telephone Ext: Not reported
Owner/Operator Fax: Not reported
Owner/Operator Email: Not reported

Owner/Operator Indicator: Owner
Owner/Operator Name: TRIUMVIRATE ENVIRONMENTAL FLORIDA INC
Legal Status: Private

TRIUMVIRATE ENVIRONMENTAL (FLORIDA) INC. (Continued) **1000202542**

Date Became Current: 20110930
Date Ended Current: 20130306
Owner/Operator Address: 3670 SW 47TH AVE #109
Owner/Operator City,State,Zip: DAVIE, FL 33314-0000
Owner/Operator Telephone: 954-583-3795
Owner/Operator Telephone Ext: Not reported
Owner/Operator Fax: Not reported
Owner/Operator Email: Not reported

Owner/Operator Indicator: Owner
Owner/Operator Name: TRIUMVIRATE ENVIRONMENTAL FLORIDA INC
Legal Status: Private
Date Became Current: 20110812
Date Ended Current: Not reported
Owner/Operator Address: 3670 SW 47TH AVE #109
Owner/Operator City,State,Zip: DAVIE, FL 33314-2830
Owner/Operator Telephone: 954-583-3795
Owner/Operator Telephone Ext: Not reported
Owner/Operator Fax: Not reported
Owner/Operator Email: Not reported

Owner/Operator Indicator: Owner
Owner/Operator Name: MICHAEL HAYNES
Legal Status: Private
Date Became Current: 19940615
Date Ended Current: 20040622
Owner/Operator Address: 4001 SW 47TH AVE STE 211
Owner/Operator City,State,Zip: DAVIE, FL 33314-4030
Owner/Operator Telephone: 954-583-3795
Owner/Operator Telephone Ext: Not reported
Owner/Operator Fax: Not reported
Owner/Operator Email: Not reported

Owner/Operator Indicator: Owner
Owner/Operator Name: JOHN MCQUILLAN
Legal Status: Private
Date Became Current: 20110812
Date Ended Current: 20130306
Owner/Operator Address: 200 INNERBELT RD
Owner/Operator City,State,Zip: SOMERVILLE, MA 21430-0000
Owner/Operator Telephone: 954-583-3795
Owner/Operator Telephone Ext: Not reported
Owner/Operator Fax: Not reported
Owner/Operator Email: Not reported

Owner/Operator Indicator: Owner
Owner/Operator Name: PERMA FIX OF FT LAUDERDALE INC
Legal Status: Private
Date Became Current: 20040622
Date Ended Current: 20110831
Owner/Operator Address: 3701 SW 47TH AVE #109
Owner/Operator City,State,Zip: DAVIE, FL 33314-2830
Owner/Operator Telephone: 954-583-3795
Owner/Operator Telephone Ext: Not reported
Owner/Operator Fax: Not reported
Owner/Operator Email: Not reported

TRIUMVIRATE ENVIRONMENTAL (FLORIDA) INC. (Continued) **1000202542**

Owner/Operator Indicator: Operator
Owner/Operator Name: PERMA FIX OF FT LAUDERDALE INC
Legal Status: Private
Date Became Current: 19860215
Date Ended Current: 20110831
Owner/Operator Address: 3670 SW 47TH AVE #109
Owner/Operator City,State,Zip: DAVIE, FL 33314-2830
Owner/Operator Telephone: 954-583-3795
Owner/Operator Telephone Ext: Not reported
Owner/Operator Fax: Not reported
Owner/Operator Email: Not reported

Owner/Operator Indicator: Owner
Owner/Operator Name: JAMES GREEN
Legal Status: Private
Date Became Current: 20110930
Date Ended Current: Not reported
Owner/Operator Address: 3670 SW 47TH AVE #109
Owner/Operator City,State,Zip: DAVIE, FL 33314
Owner/Operator Telephone: 954-583-3795
Owner/Operator Telephone Ext: Not reported
Owner/Operator Fax: Not reported
Owner/Operator Email: Not reported

Owner/Operator Indicator: Owner
Owner/Operator Name: TRIUMVIRATE ENVIRONMENTAL FLORIDA INC
Legal Status: Private
Date Became Current: 20111014
Date Ended Current: Not reported
Owner/Operator Address: 3670 SW 47TH AVE #109
Owner/Operator City,State,Zip: DAVIE, FL 33314-2830
Owner/Operator Telephone: 954-583-3795
Owner/Operator Telephone Ext: Not reported
Owner/Operator Fax: Not reported
Owner/Operator Email: Not reported

Owner/Operator Indicator: Owner
Owner/Operator Name: JOHN MCQUILLAN
Legal Status: Private
Date Became Current: 20110812
Date Ended Current: 20130306
Owner/Operator Address: 200 INNERBELT RD
Owner/Operator City,State,Zip: SOMERVILLE, MA 02143
Owner/Operator Telephone: Not reported
Owner/Operator Telephone Ext: Not reported
Owner/Operator Fax: Not reported
Owner/Operator Email: Not reported

Owner/Operator Indicator: Owner
Owner/Operator Name: MICHAEL HAYNES
Legal Status: Private
Date Became Current: 19940615
Date Ended Current: 20040622
Owner/Operator Address: 4001 SW 47TH AVE STE 211
Owner/Operator City,State,Zip: DAVIE, FL 33314-4030
Owner/Operator Telephone: Not reported
Owner/Operator Telephone Ext: Not reported

TRIUMVIRATE ENVIRONMENTAL (FLORIDA) INC. (Continued) **1000202542**

Owner/Operator Fax: Not reported
Owner/Operator Email: Not reported

Owner/Operator Indicator: Owner
Owner/Operator Name: PERMA FIX OF FT LAUDERDALE INC
Legal Status: Private
Date Became Current: 20040622
Date Ended Current: 20110831
Owner/Operator Address: 3701 SW 47TH AVE #109
Owner/Operator City,State,Zip: DAVIE, FL 33314-2830
Owner/Operator Telephone: 954-583-3795
Owner/Operator Telephone Ext: Not reported
Owner/Operator Fax: Not reported
Owner/Operator Email: Not reported

Owner/Operator Indicator: Owner
Owner/Operator Name: TRIUMVIRATE ENVIRONMENTAL FLORIDA INC
Legal Status: Private
Date Became Current: 20110812
Date Ended Current: Not reported
Owner/Operator Address: 3670 SW 47TH AVE #109
Owner/Operator City,State,Zip: DAVIE, FL 33314-2830
Owner/Operator Telephone: 954-583-3795
Owner/Operator Telephone Ext: Not reported
Owner/Operator Fax: Not reported
Owner/Operator Email: Not reported

Owner/Operator Indicator: Owner
Owner/Operator Name: PERMA FIX OF FT LAUDERDALE INC
Legal Status: Private
Date Became Current: 20040622
Date Ended Current: 20110831
Owner/Operator Address: 3701 SW 47TH AVE #109
Owner/Operator City,State,Zip: DAVIE, FL 33314-2830
Owner/Operator Telephone: 954-583-3795
Owner/Operator Telephone Ext: Not reported
Owner/Operator Fax: Not reported
Owner/Operator Email: Not reported

Owner/Operator Indicator: Owner
Owner/Operator Name: TRIUMVIRATE ENVIRONMENTAL FLORIDA INC
Legal Status: Private
Date Became Current: 20110812
Date Ended Current: Not reported
Owner/Operator Address: 3670 SW 47TH AVE #109
Owner/Operator City,State,Zip: DAVIE, FL 33314-2830
Owner/Operator Telephone: 954-583-3795
Owner/Operator Telephone Ext: Not reported
Owner/Operator Fax: Not reported
Owner/Operator Email: Not reported

Owner/Operator Indicator: Operator
Owner/Operator Name: PERMA FIX OF FT LAUDERDALE INC
Legal Status: Private
Date Became Current: 19860215
Date Ended Current: 20110831
Owner/Operator Address: 3670 SW 47TH AVE #109

TRIUMVIRATE ENVIRONMENTAL (FLORIDA) INC. (Continued) **1000202542**

Owner/Operator City,State,Zip: DAVIE, FL 33314-2830
Owner/Operator Telephone: 954-583-3795
Owner/Operator Telephone Ext: Not reported
Owner/Operator Fax: Not reported
Owner/Operator Email: Not reported

Owner/Operator Indicator: Owner
Owner/Operator Name: TRIUMVIRATE ENVIRONMENTAL FLORIDA INC
Legal Status: Private
Date Became Current: 20110930
Date Ended Current: Not reported
Owner/Operator Address: 3670 SW 47TH AVE #109
Owner/Operator City,State,Zip: DAVIE, FL 33314
Owner/Operator Telephone: 954-583-3795
Owner/Operator Telephone Ext: Not reported
Owner/Operator Fax: Not reported
Owner/Operator Email: Not reported

Owner/Operator Indicator: Owner
Owner/Operator Name: PERMA FIX OF FT LAUDERDALE INC
Legal Status: Private
Date Became Current: 20040622
Date Ended Current: 20110831
Owner/Operator Address: 3701 SW 47TH AVE #109
Owner/Operator City,State,Zip: DAVIE, FL 33314-2830
Owner/Operator Telephone: 954-583-3795
Owner/Operator Telephone Ext: Not reported
Owner/Operator Fax: Not reported
Owner/Operator Email: Not reported

Owner/Operator Indicator: Owner
Owner/Operator Name: PERMA FIX ENVIRONMENTAL SVC
Legal Status: Private
Date Became Current: 20040622
Date Ended Current: 20130301
Owner/Operator Address: 1940 NW PL
Owner/Operator City,State,Zip: GAINESVILLE, FL 32653
Owner/Operator Telephone: Not reported
Owner/Operator Telephone Ext: Not reported
Owner/Operator Fax: Not reported
Owner/Operator Email: Not reported

Owner/Operator Indicator: Operator
Owner/Operator Name: TRIUMVIRATE ENVIRONMENTAL FLORIDA INC
Legal Status: Private
Date Became Current: 20110830
Date Ended Current: Not reported
Owner/Operator Address: 3670 SW 47TH AVE #109
Owner/Operator City,State,Zip: DAVIE, FL 33314
Owner/Operator Telephone: 954-583-3795
Owner/Operator Telephone Ext: Not reported
Owner/Operator Fax: Not reported
Owner/Operator Email: Not reported

Owner/Operator Indicator: Operator
Owner/Operator Name: PERMA FIX OF FT LAUDERDALE INC
Legal Status: Private

TRIUMVIRATE ENVIRONMENTAL (FLORIDA) INC. (Continued) **1000202542**

Date Became Current: 19860215
Date Ended Current: 20110831
Owner/Operator Address: 3670 SW 47TH AVE #109
Owner/Operator City,State,Zip: DAVIE, FL 33314-2830
Owner/Operator Telephone: 954-583-3795
Owner/Operator Telephone Ext: Not reported
Owner/Operator Fax: Not reported
Owner/Operator Email: Not reported

Owner/Operator Indicator: Owner
Owner/Operator Name: PERMA FIX OF FT LAUDERDALE INC
Legal Status: Private
Date Became Current: 20040622
Date Ended Current: 20110831
Owner/Operator Address: 3701 SW 47TH AVE #109
Owner/Operator City,State,Zip: DAVIE, FL 33314-2830
Owner/Operator Telephone: 954-583-3795
Owner/Operator Telephone Ext: Not reported
Owner/Operator Fax: Not reported
Owner/Operator Email: Not reported

Owner/Operator Indicator: Owner
Owner/Operator Name: TRIUMVIRATE ENVIRONMENTAL FLORIDA INC
Legal Status: Private
Date Became Current: 20110930
Date Ended Current: 20130306
Owner/Operator Address: 3670 SW 47TH AVE #109
Owner/Operator City,State,Zip: DAVIE, FL 33314
Owner/Operator Telephone: 954-583-3795
Owner/Operator Telephone Ext: Not reported
Owner/Operator Fax: Not reported
Owner/Operator Email: Not reported

Owner/Operator Indicator: Owner
Owner/Operator Name: TRIUMVIRATE ENVIRONMENTAL FLORIDA INC
Legal Status: Private
Date Became Current: 20110812
Date Ended Current: Not reported
Owner/Operator Address: 3670 SW 47TH AVE #109
Owner/Operator City,State,Zip: DAVIE, FL 33314-2830
Owner/Operator Telephone: 954-583-3795
Owner/Operator Telephone Ext: Not reported
Owner/Operator Fax: Not reported
Owner/Operator Email: Not reported

Owner/Operator Indicator: Owner
Owner/Operator Name: JAMES GREEN
Legal Status: Private
Date Became Current: 20110930
Date Ended Current: Not reported
Owner/Operator Address: 3670 SW 47TH AVE #109
Owner/Operator City,State,Zip: DAVIE, FL 33314
Owner/Operator Telephone: 954-583-3795
Owner/Operator Telephone Ext: Not reported
Owner/Operator Fax: Not reported
Owner/Operator Email: Not reported

TRIUMVIRATE ENVIRONMENTAL (FLORIDA) INC. (Continued) **1000202542**

Owner/Operator Indicator: Operator
Owner/Operator Name: TRIUMVIRATE ENVIRONMENTAL FLORIDA INC
Legal Status: Private
Date Became Current: 20110812
Date Ended Current: 20200820
Owner/Operator Address: 3670 SW 47TH AVE #109
Owner/Operator City,State,Zip: DAVIE, FL 33314-0000
Owner/Operator Telephone: 954-583-3795
Owner/Operator Telephone Ext: Not reported
Owner/Operator Fax: Not reported
Owner/Operator Email: Not reported

Owner/Operator Indicator: Owner
Owner/Operator Name: TRIUMVIRATE ENVIRONMENTAL FLORIDA INC
Legal Status: Private
Date Became Current: 20110812
Date Ended Current: 20200820
Owner/Operator Address: 3670 SW 47TH AVE #109
Owner/Operator City,State,Zip: DAVIE, FL 33314-2830
Owner/Operator Telephone: 954-583-3795
Owner/Operator Telephone Ext: Not reported
Owner/Operator Fax: Not reported
Owner/Operator Email: Not reported

Owner/Operator Indicator: Operator
Owner/Operator Name: TRIUMVIRATE ENVIRONMENTAL SERVICES INC
Legal Status: Private
Date Became Current: 20111014
Date Ended Current: Not reported
Owner/Operator Address: 3701 SW 47TH AVENUE, SUITE 109
Owner/Operator City,State,Zip: DAVIE, FL 33314-0000
Owner/Operator Telephone: 407-859-4441
Owner/Operator Telephone Ext: Not reported
Owner/Operator Fax: Not reported
Owner/Operator Email: Not reported

Owner/Operator Indicator: Owner
Owner/Operator Name: MICHAEL HAYNES
Legal Status: Private
Date Became Current: 19940615
Date Ended Current: 20040622
Owner/Operator Address: 4001 SW 47TH AVE STE 211
Owner/Operator City,State,Zip: DAVIE, FL 33314-4030
Owner/Operator Telephone: Not reported
Owner/Operator Telephone Ext: Not reported
Owner/Operator Fax: Not reported
Owner/Operator Email: Not reported

Owner/Operator Indicator: Owner
Owner/Operator Name: JAMES GREEN
Legal Status: Private
Date Became Current: 20110930
Date Ended Current: Not reported
Owner/Operator Address: 3670 SW 47TH AVE #109
Owner/Operator City,State,Zip: DAVIE, FL 33314
Owner/Operator Telephone: 954-583-3795
Owner/Operator Telephone Ext: Not reported

TRIUMVIRATE ENVIRONMENTAL (FLORIDA) INC. (Continued) **1000202542**

Owner/Operator Fax: Not reported
Owner/Operator Email: Not reported

Owner/Operator Indicator: Owner
Owner/Operator Name: MICHAEL HAYNES
Legal Status: Private
Date Became Current: 19940615
Date Ended Current: 20040622
Owner/Operator Address: 4001 SW 47TH AVE STE 211
Owner/Operator City,State,Zip: DAVIE, FL 33314-4030
Owner/Operator Telephone: 954-583-3795
Owner/Operator Telephone Ext: Not reported
Owner/Operator Fax: Not reported
Owner/Operator Email: Not reported

Owner/Operator Indicator: Owner
Owner/Operator Name: JOHN MCQUILLAN
Legal Status: Private
Date Became Current: 20110812
Date Ended Current: 20130306
Owner/Operator Address: 200 INNERBELT RD
Owner/Operator City,State,Zip: SOMERVILLE, MA 21430-0000
Owner/Operator Telephone: 954-583-3795
Owner/Operator Telephone Ext: Not reported
Owner/Operator Fax: Not reported
Owner/Operator Email: Not reported

Owner/Operator Indicator: Owner
Owner/Operator Name: TRIUMVIRATE ENVIRONMENTAL FLORIDA INC
Legal Status: Private
Date Became Current: 20110930
Date Ended Current: 20130306
Owner/Operator Address: 3670 SW 47TH AVE #109
Owner/Operator City,State,Zip: DAVIE, FL 33314-0000
Owner/Operator Telephone: 954-583-3795
Owner/Operator Telephone Ext: Not reported
Owner/Operator Fax: Not reported
Owner/Operator Email: Not reported

Owner/Operator Indicator: Operator
Owner/Operator Name: TRIUMVIRATE ENVIRONMENTAL FLORIDA INC
Legal Status: Private
Date Became Current: 20110812
Date Ended Current: 20200820
Owner/Operator Address: 3670 SW 47TH AVE #109
Owner/Operator City,State,Zip: DAVIE, FL 33314-0000
Owner/Operator Telephone: 954-583-3795
Owner/Operator Telephone Ext: Not reported
Owner/Operator Fax: Not reported
Owner/Operator Email: Not reported

Owner/Operator Indicator: Owner
Owner/Operator Name: TRIUMVIRATE ENVIRONMENTAL FLORIDA INC
Legal Status: Private
Date Became Current: 20110930
Date Ended Current: 20130306
Owner/Operator Address: 3670 SW 47TH AVE #109

TRIUMVIRATE ENVIRONMENTAL (FLORIDA) INC. (Continued) **1000202542**

Owner/Operator City,State,Zip: DAVIE, FL 33314
Owner/Operator Telephone: 954-583-3795
Owner/Operator Telephone Ext: Not reported
Owner/Operator Fax: Not reported
Owner/Operator Email: Not reported

Owner/Operator Indicator: Owner
Owner/Operator Name: MICHAEL HAYNES
Legal Status: Private
Date Became Current: 19940615
Date Ended Current: 20040622
Owner/Operator Address: 4001 SW 47TH AVE STE 211
Owner/Operator City,State,Zip: DAVIE, FL 33314-4030
Owner/Operator Telephone: Not reported
Owner/Operator Telephone Ext: Not reported
Owner/Operator Fax: Not reported
Owner/Operator Email: Not reported

Owner/Operator Indicator: Owner
Owner/Operator Name: PERMA FIX ENVIRONMENTAL SVC
Legal Status: Private
Date Became Current: 20040622
Date Ended Current: 20130301
Owner/Operator Address: 1940 NW PL
Owner/Operator City,State,Zip: GAINESVILLE, FL 32653
Owner/Operator Telephone: Not reported
Owner/Operator Telephone Ext: Not reported
Owner/Operator Fax: Not reported
Owner/Operator Email: Not reported

Owner/Operator Indicator: Operator
Owner/Operator Name: TRIUMVIRATE ENVIRONMENTAL FLORIDA INC
Legal Status: Private
Date Became Current: 20110812
Date Ended Current: Not reported
Owner/Operator Address: 3670 SW 47TH AVE #109
Owner/Operator City,State,Zip: DAVIE, FL 33314-0000
Owner/Operator Telephone: 954-583-3795
Owner/Operator Telephone Ext: Not reported
Owner/Operator Fax: Not reported
Owner/Operator Email: Not reported

Owner/Operator Indicator: Owner
Owner/Operator Name: TRIUMVIRATE ENVIRONMENTAL FLORIDA INC
Legal Status: Private
Date Became Current: 20110930
Date Ended Current: 20130306
Owner/Operator Address: 3670 SW 47TH AVE #109
Owner/Operator City,State,Zip: DAVIE, FL 33314-0000
Owner/Operator Telephone: 954-583-3795
Owner/Operator Telephone Ext: Not reported
Owner/Operator Fax: Not reported
Owner/Operator Email: Not reported

Owner/Operator Indicator: Owner
Owner/Operator Name: JOHN MCQUILLAN
Legal Status: Private

TRIUMVIRATE ENVIRONMENTAL (FLORIDA) INC. (Continued) **1000202542**

Date Became Current: 20110812
Date Ended Current: 20130306
Owner/Operator Address: 200 INNERBELT RD
Owner/Operator City,State,Zip: SOMERVILLE, MA 21430-0000
Owner/Operator Telephone: Not reported
Owner/Operator Telephone Ext: Not reported
Owner/Operator Fax: Not reported
Owner/Operator Email: Not reported

Owner/Operator Indicator: Owner
Owner/Operator Name: PERMA FIX ENVIRONMENTAL SVC
Legal Status: Private
Date Became Current: 20040622
Date Ended Current: 20130301
Owner/Operator Address: 1940 NW PL
Owner/Operator City,State,Zip: GAINESVILLE, FL 32653-0000
Owner/Operator Telephone: Not reported
Owner/Operator Telephone Ext: Not reported
Owner/Operator Fax: Not reported
Owner/Operator Email: Not reported

Owner/Operator Indicator: Owner
Owner/Operator Name: JOHN MCQUILLAN
Legal Status: Private
Date Became Current: 20110812
Date Ended Current: 20130306
Owner/Operator Address: 200 INNERBELT RD
Owner/Operator City,State,Zip: SOMERVILLE, MA 21430-0000
Owner/Operator Telephone: 954-583-3795
Owner/Operator Telephone Ext: Not reported
Owner/Operator Fax: Not reported
Owner/Operator Email: Not reported

Owner/Operator Indicator: Owner
Owner/Operator Name: JOHN MCQUILLAN
Legal Status: Private
Date Became Current: 20110812
Date Ended Current: 20130306
Owner/Operator Address: 200 INNERBELT RD
Owner/Operator City,State,Zip: SOMERVILLE, MA 21430-0000
Owner/Operator Telephone: 954-583-3795
Owner/Operator Telephone Ext: Not reported
Owner/Operator Fax: Not reported
Owner/Operator Email: Not reported

Owner/Operator Indicator: Owner
Owner/Operator Name: TEI DAVIE LLC
Legal Status: Private
Date Became Current: 20110812
Date Ended Current: Not reported
Owner/Operator Address: 3701 SW 47TH AVE STE 109
Owner/Operator City,State,Zip: DAVIE, FL 33314-0000
Owner/Operator Telephone: 407-859-4441
Owner/Operator Telephone Ext: Not reported
Owner/Operator Fax: Not reported
Owner/Operator Email: Not reported

TRIUMVIRATE ENVIRONMENTAL (FLORIDA) INC. (Continued) **1000202542**

Owner/Operator Indicator: Owner
Owner/Operator Name: JOHN MCQUILLAN
Legal Status: Private
Date Became Current: 20110812
Date Ended Current: 20130306
Owner/Operator Address: 200 INNERBELT RD
Owner/Operator City,State,Zip: SOMERVILLE, MA 21430-0000
Owner/Operator Telephone: 954-583-3795
Owner/Operator Telephone Ext: Not reported
Owner/Operator Fax: Not reported
Owner/Operator Email: Not reported

Owner/Operator Indicator: Operator
Owner/Operator Name: PERMA FIX OF FT LAUDERDALE INC
Legal Status: Private
Date Became Current: 19860215
Date Ended Current: 20110831
Owner/Operator Address: 3670 SW 47TH AVE #109
Owner/Operator City,State,Zip: DAVIE, FL 33314-2830
Owner/Operator Telephone: 954-583-3795
Owner/Operator Telephone Ext: Not reported
Owner/Operator Fax: Not reported
Owner/Operator Email: Not reported

Owner/Operator Indicator: Owner
Owner/Operator Name: TRIUMVIRATE ENVIRONMENTAL FLORIDA INC
Legal Status: Private
Date Became Current: 20110930
Date Ended Current: Not reported
Owner/Operator Address: 3670 SW 47TH AVE #109
Owner/Operator City,State,Zip: DAVIE, FL 33314
Owner/Operator Telephone: 954-583-3795
Owner/Operator Telephone Ext: Not reported
Owner/Operator Fax: Not reported
Owner/Operator Email: Not reported

Owner/Operator Indicator: Owner
Owner/Operator Name: JOHN MCQUILLAN
Legal Status: Private
Date Became Current: 20110812
Date Ended Current: 20130306
Owner/Operator Address: 200 INNERBELT RD
Owner/Operator City,State,Zip: SOMERVILLE, MA 02143
Owner/Operator Telephone: Not reported
Owner/Operator Telephone Ext: Not reported
Owner/Operator Fax: Not reported
Owner/Operator Email: Not reported

Owner/Operator Indicator: Owner
Owner/Operator Name: PERMA FIX ENVIRONMENTAL SVC
Legal Status: Private
Date Became Current: 20040622
Date Ended Current: 20130301
Owner/Operator Address: 1940 NW PL
Owner/Operator City,State,Zip: GAINESVILLE, FL 32653
Owner/Operator Telephone: Not reported
Owner/Operator Telephone Ext: Not reported

TRIUMVIRATE ENVIRONMENTAL (FLORIDA) INC. (Continued) **1000202542**

Owner/Operator Fax: Not reported
Owner/Operator Email: Not reported

Owner/Operator Indicator: Operator
Owner/Operator Name: PERMA FIX OF FT LAUDERDALE INC
Legal Status: Private
Date Became Current: 19860215
Date Ended Current: 20110831
Owner/Operator Address: 3670 SW 47TH AVE #109
Owner/Operator City,State,Zip: DAVIE, FL 33314-2830
Owner/Operator Telephone: 954-583-3795
Owner/Operator Telephone Ext: Not reported
Owner/Operator Fax: Not reported
Owner/Operator Email: Not reported

Owner/Operator Indicator: Operator
Owner/Operator Name: TRIUMVIRATE ENVIRONMENTAL FLORIDA INC
Legal Status: Private
Date Became Current: 20110812
Date Ended Current: Not reported
Owner/Operator Address: 3670 SW 47TH AVE #109
Owner/Operator City,State,Zip: DAVIE, FL 33314-0000
Owner/Operator Telephone: 954-583-3795
Owner/Operator Telephone Ext: Not reported
Owner/Operator Fax: Not reported
Owner/Operator Email: Not reported

Owner/Operator Indicator: Operator
Owner/Operator Name: PERMA FIX OF FT LAUDERDALE INC
Legal Status: Private
Date Became Current: 19860215
Date Ended Current: 20110831
Owner/Operator Address: 3670 SW 47TH AVE #109
Owner/Operator City,State,Zip: DAVIE, FL 33314-2830
Owner/Operator Telephone: 954-583-3795
Owner/Operator Telephone Ext: Not reported
Owner/Operator Fax: Not reported
Owner/Operator Email: Not reported

Owner/Operator Indicator: Operator
Owner/Operator Name: TRIUMVIRATE ENVIRONMENTAL FLORIDA INC
Legal Status: Private
Date Became Current: 20110812
Date Ended Current: Not reported
Owner/Operator Address: 3670 SW 47TH AVE #109
Owner/Operator City,State,Zip: DAVIE, FL 33314-0000
Owner/Operator Telephone: 954-583-3795
Owner/Operator Telephone Ext: Not reported
Owner/Operator Fax: Not reported
Owner/Operator Email: Not reported

Owner/Operator Indicator: Owner
Owner/Operator Name: PERMA FIX OF FT LAUDERDALE INC
Legal Status: Private
Date Became Current: 20040622
Date Ended Current: 20110831
Owner/Operator Address: 3701 SW 47TH AVE #109

TRIUMVIRATE ENVIRONMENTAL (FLORIDA) INC. (Continued) **1000202542**

Owner/Operator City,State,Zip: DAVIE, FL 33314-2830
Owner/Operator Telephone: 954-583-3795
Owner/Operator Telephone Ext: Not reported
Owner/Operator Fax: Not reported
Owner/Operator Email: Not reported

Owner/Operator Indicator: Operator
Owner/Operator Name: PERMA FIX OF FT LAUDERDALE INC
Legal Status: Private
Date Became Current: 19860215
Date Ended Current: Not reported
Owner/Operator Address: 3670 SW 47TH AVE #109
Owner/Operator City,State,Zip: DAVIE, FL 33314-2830
Owner/Operator Telephone: 954-583-3795
Owner/Operator Telephone Ext: Not reported
Owner/Operator Fax: Not reported
Owner/Operator Email: Not reported

Owner/Operator Indicator: Owner
Owner/Operator Name: PERMA FIX OF FT LAUDERDALE INC
Legal Status: Private
Date Became Current: 20040622
Date Ended Current: 20110831
Owner/Operator Address: 3701 SW 47TH AVE #109
Owner/Operator City,State,Zip: DAVIE, FL 33314-2830
Owner/Operator Telephone: 954-583-3795
Owner/Operator Telephone Ext: Not reported
Owner/Operator Fax: Not reported
Owner/Operator Email: Not reported

Owner/Operator Indicator: Owner
Owner/Operator Name: JOHN MCQUILLAN
Legal Status: Private
Date Became Current: 20130306
Date Ended Current: Not reported
Owner/Operator Address: 200 INNERBELT RD
Owner/Operator City,State,Zip: SOMERVILLE, MA 02143
Owner/Operator Telephone: Not reported
Owner/Operator Telephone Ext: Not reported
Owner/Operator Fax: Not reported
Owner/Operator Email: Not reported

Owner/Operator Indicator: Owner
Owner/Operator Name: PERMA FIX OF FT LAUDERDALE INC
Legal Status: Private
Date Became Current: 20040622
Date Ended Current: 20110831
Owner/Operator Address: 3701 SW 47TH AVE #109
Owner/Operator City,State,Zip: DAVIE, FL 33314-2830
Owner/Operator Telephone: 954-583-3795
Owner/Operator Telephone Ext: Not reported
Owner/Operator Fax: Not reported
Owner/Operator Email: Not reported

Owner/Operator Indicator: Owner
Owner/Operator Name: MICHAEL HAYNES
Legal Status: Private

TRIUMVIRATE ENVIRONMENTAL (FLORIDA) INC. (Continued) **1000202542**

Date Became Current: 19940615
Date Ended Current: 20040622
Owner/Operator Address: 4001 SW 47TH AVE STE 211
Owner/Operator City,State,Zip: DAVIE, FL 33314-4030
Owner/Operator Telephone: Not reported
Owner/Operator Telephone Ext: Not reported
Owner/Operator Fax: Not reported
Owner/Operator Email: Not reported

Owner/Operator Indicator: Owner
Owner/Operator Name: JOHN MCQUILLAN
Legal Status: Private
Date Became Current: 20110812
Date Ended Current: 20130306
Owner/Operator Address: 200 INNERBELT RD
Owner/Operator City,State,Zip: SOMERVILLE, MA 02143
Owner/Operator Telephone: Not reported
Owner/Operator Telephone Ext: Not reported
Owner/Operator Fax: Not reported
Owner/Operator Email: Not reported

Owner/Operator Indicator: Operator
Owner/Operator Name: TRIUMVIRATE ENVIRONMENTAL FLORIDA INC
Legal Status: Private
Date Became Current: 20111014
Date Ended Current: Not reported
Owner/Operator Address: 3670 SW 47TH AVE #109
Owner/Operator City,State,Zip: DAVIE, FL 33314
Owner/Operator Telephone: 954-583-3795
Owner/Operator Telephone Ext: Not reported
Owner/Operator Fax: Not reported
Owner/Operator Email: Not reported

Owner/Operator Indicator: Owner
Owner/Operator Name: TRIUMVIRATE ENVIRONMENTAL FLORIDA INC
Legal Status: Private
Date Became Current: 20110930
Date Ended Current: 20130306
Owner/Operator Address: 3670 SW 47TH AVE #109
Owner/Operator City,State,Zip: DAVIE, FL 33314
Owner/Operator Telephone: 954-583-3795
Owner/Operator Telephone Ext: Not reported
Owner/Operator Fax: Not reported
Owner/Operator Email: Not reported

Owner/Operator Indicator: Operator
Owner/Operator Name: PERMA FIX OF FT LAUDERDALE INC
Legal Status: Private
Date Became Current: 19860215
Date Ended Current: 20110831
Owner/Operator Address: 3670 SW 47TH AVE #109
Owner/Operator City,State,Zip: DAVIE, FL 33314-2830
Owner/Operator Telephone: 954-583-3795
Owner/Operator Telephone Ext: Not reported
Owner/Operator Fax: Not reported
Owner/Operator Email: Not reported

TRIUMVIRATE ENVIRONMENTAL (FLORIDA) INC. (Continued) **1000202542**

Owner/Operator Indicator: Owner
Owner/Operator Name: PERMA FIX ENVIRONMENTAL SVC
Legal Status: Private
Date Became Current: 20040622
Date Ended Current: 20130301
Owner/Operator Address: 1940 NW PL
Owner/Operator City,State,Zip: GAINESVILLE, FL 32653-0000
Owner/Operator Telephone: Not reported
Owner/Operator Telephone Ext: Not reported
Owner/Operator Fax: Not reported
Owner/Operator Email: Not reported

Owner/Operator Indicator: Owner
Owner/Operator Name: PERMA FIX ENVIRONMENTAL SVC
Legal Status: Private
Date Became Current: 20040622
Date Ended Current: 20130301
Owner/Operator Address: 1940 NW PL
Owner/Operator City,State,Zip: GAINESVILLE, FL 32653-0000
Owner/Operator Telephone: Not reported
Owner/Operator Telephone Ext: Not reported
Owner/Operator Fax: Not reported
Owner/Operator Email: Not reported

Owner/Operator Indicator: Owner
Owner/Operator Name: PERMA FIX ENVIRONMENTAL SVC
Legal Status: Private
Date Became Current: 20040622
Date Ended Current: 20130301
Owner/Operator Address: 1940 NW PL
Owner/Operator City,State,Zip: GAINESVILLE, FL 32653-0000
Owner/Operator Telephone: 954-583-3795
Owner/Operator Telephone Ext: Not reported
Owner/Operator Fax: Not reported
Owner/Operator Email: Not reported

Owner/Operator Indicator: Owner
Owner/Operator Name: TRIUMVIRATE ENVIRONMENTAL FLORIDA INC
Legal Status: Private
Date Became Current: 20110930
Date Ended Current: 20130306
Owner/Operator Address: 3670 SW 47TH AVE #109
Owner/Operator City,State,Zip: DAVIE, FL 33314-0000
Owner/Operator Telephone: 954-583-3795
Owner/Operator Telephone Ext: Not reported
Owner/Operator Fax: Not reported
Owner/Operator Email: Not reported

Owner/Operator Indicator: Owner
Owner/Operator Name: TEI DAVIE, LLC
Legal Status: Private
Date Became Current: 20191212
Date Ended Current: Not reported
Owner/Operator Address: 3701 SW 47TH AVENUE, SUITE 109
Owner/Operator City,State,Zip: DAVIE, FL 33314-0000
Owner/Operator Telephone: 954-583-3795
Owner/Operator Telephone Ext: Not reported

TRIUMVIRATE ENVIRONMENTAL (FLORIDA) INC. (Continued) **1000202542**

Owner/Operator Fax: Not reported
Owner/Operator Email: Not reported

Owner/Operator Indicator: Owner
Owner/Operator Name: TRIUMVIRATE ENVIRONMENTAL FLORIDA INC
Legal Status: Private
Date Became Current: 20110930
Date Ended Current: 20130306
Owner/Operator Address: 3670 SW 47TH AVE #109
Owner/Operator City,State,Zip: DAVIE, FL 33314-0000
Owner/Operator Telephone: 954-583-3795
Owner/Operator Telephone Ext: Not reported
Owner/Operator Fax: Not reported
Owner/Operator Email: Not reported

Owner/Operator Indicator: Owner
Owner/Operator Name: PERMA FIX ENVIRONMENTAL SVC
Legal Status: Private
Date Became Current: 20040622
Date Ended Current: 20130301
Owner/Operator Address: 1940 NW PL
Owner/Operator City,State,Zip: GAINESVILLE, FL 32653-0000
Owner/Operator Telephone: 954-583-3795
Owner/Operator Telephone Ext: Not reported
Owner/Operator Fax: Not reported
Owner/Operator Email: Not reported

Owner/Operator Indicator: Owner
Owner/Operator Name: PERMA-FIX ENVIRONMENTAL SERVICES
Legal Status: Private
Date Became Current: 19940615
Date Ended Current: Not reported
Owner/Operator Address: 1940 N.W. PLACE
Owner/Operator City,State,Zip: GAINESVILLE, FL 32653
Owner/Operator Telephone: Not reported
Owner/Operator Telephone Ext: Not reported
Owner/Operator Fax: Not reported
Owner/Operator Email: Not reported

Owner/Operator Indicator: Operator
Owner/Operator Name: PERMA-FIX OF FORT LAUDERDALE, INC.
Legal Status: Private
Date Became Current: 19940615
Date Ended Current: Not reported
Owner/Operator Address: 3701 S.W. 47TH AVE, SUITE 109
Owner/Operator City,State,Zip: DAVIE, FL 33314
Owner/Operator Telephone: Not reported
Owner/Operator Telephone Ext: Not reported
Owner/Operator Fax: Not reported
Owner/Operator Email: Not reported

Owner/Operator Indicator: Owner
Owner/Operator Name: TRIUMVIRATE ENVIRONMENTAL FLORIDA INC
Legal Status: Private
Date Became Current: 20111014
Date Ended Current: Not reported
Owner/Operator Address: 3670 SW 47TH AVE #109

TRIUMVIRATE ENVIRONMENTAL (FLORIDA) INC. (Continued) **1000202542**

Owner/Operator City,State,Zip: DAVIE, FL 33314-2830
Owner/Operator Telephone: 954-583-3795
Owner/Operator Telephone Ext: Not reported
Owner/Operator Fax: Not reported
Owner/Operator Email: Not reported

Owner/Operator Indicator: Owner
Owner/Operator Name: PERMA FIX ENVIRONMENTAL SVC
Legal Status: Private
Date Became Current: 20040622
Date Ended Current: 20130301
Owner/Operator Address: 1940 NW PL
Owner/Operator City,State,Zip: GAINESVILLE, FL 32653
Owner/Operator Telephone: Not reported
Owner/Operator Telephone Ext: Not reported
Owner/Operator Fax: Not reported
Owner/Operator Email: Not reported

Owner/Operator Indicator: Owner
Owner/Operator Name: MICHAEL HAYNES
Legal Status: Private
Date Became Current: 19940615
Date Ended Current: 20040622
Owner/Operator Address: 4001 SW 47TH AVE STE 211
Owner/Operator City,State,Zip: DAVIE, FL 33314-4030
Owner/Operator Telephone: Not reported
Owner/Operator Telephone Ext: Not reported
Owner/Operator Fax: Not reported
Owner/Operator Email: Not reported

Owner/Operator Indicator: Owner
Owner/Operator Name: PERMA FIX OF FT LAUDERDALE INC
Legal Status: Private
Date Became Current: 20040622
Date Ended Current: 20110831
Owner/Operator Address: 3701 SW 47TH AVE #109
Owner/Operator City,State,Zip: DAVIE, FL 33314-2830
Owner/Operator Telephone: 954-583-3795
Owner/Operator Telephone Ext: Not reported
Owner/Operator Fax: Not reported
Owner/Operator Email: Not reported

Owner/Operator Indicator: Owner
Owner/Operator Name: TRIUMVIRATE ENVIRONMENTAL FLORIDA INC
Legal Status: Private
Date Became Current: 20110930
Date Ended Current: 20130306
Owner/Operator Address: 3670 SW 47TH AVE #109
Owner/Operator City,State,Zip: DAVIE, FL 33314
Owner/Operator Telephone: 954-583-3795
Owner/Operator Telephone Ext: Not reported
Owner/Operator Fax: Not reported
Owner/Operator Email: Not reported

Owner/Operator Indicator: Owner
Owner/Operator Name: TRIUMVIRATE ENVIRONMENTAL FLORIDA INC
Legal Status: Private

TRIUMVIRATE ENVIRONMENTAL (FLORIDA) INC. (Continued) **1000202542**

Date Became Current: 20110930
Date Ended Current: 20130306
Owner/Operator Address: 3670 SW 47TH AVE #109
Owner/Operator City,State,Zip: DAVIE, FL 33314-0000
Owner/Operator Telephone: 954-583-3795
Owner/Operator Telephone Ext: Not reported
Owner/Operator Fax: Not reported
Owner/Operator Email: Not reported

Owner/Operator Indicator: Owner
Owner/Operator Name: TRIUMVIRATE ENVIRONMENTAL FLORIDA INC
Legal Status: Private
Date Became Current: 20110812
Date Ended Current: 20200820
Owner/Operator Address: 3670 SW 47TH AVE #109
Owner/Operator City,State,Zip: DAVIE, FL 33314-2830
Owner/Operator Telephone: 954-583-3795
Owner/Operator Telephone Ext: Not reported
Owner/Operator Fax: Not reported
Owner/Operator Email: Not reported

Owner/Operator Indicator: Owner
Owner/Operator Name: PERMA FIX ENVIRONMENTAL SVC
Legal Status: Private
Date Became Current: 20040622
Date Ended Current: 20130301
Owner/Operator Address: 1940 NW PL
Owner/Operator City,State,Zip: GAINESVILLE, FL 32653
Owner/Operator Telephone: Not reported
Owner/Operator Telephone Ext: Not reported
Owner/Operator Fax: Not reported
Owner/Operator Email: Not reported

Owner/Operator Indicator: Owner
Owner/Operator Name: PERMA FIX OF FT LAUDERDALE INC
Legal Status: Private
Date Became Current: 20040622
Date Ended Current: 20110831
Owner/Operator Address: 3701 SW 47TH AVE #109
Owner/Operator City,State,Zip: DAVIE, FL 33314-2830
Owner/Operator Telephone: 954-583-3795
Owner/Operator Telephone Ext: Not reported
Owner/Operator Fax: Not reported
Owner/Operator Email: Not reported

Owner/Operator Indicator: Owner
Owner/Operator Name: MICHAEL HAYNES
Legal Status: Private
Date Became Current: 19940615
Date Ended Current: 20040622
Owner/Operator Address: 4001 SW 47TH AVE STE 211
Owner/Operator City,State,Zip: DAVIE, FL 33314-4030
Owner/Operator Telephone: 386-418-8888
Owner/Operator Telephone Ext: Not reported
Owner/Operator Fax: Not reported
Owner/Operator Email: Not reported

TRIUMVIRATE ENVIRONMENTAL (FLORIDA) INC. (Continued) **1000202542**

Owner/Operator Indicator: Operator
Owner/Operator Name: TRIUMVIRATE ENVIRONMENTAL SERVICES INC
Legal Status: Private
Date Became Current: 20111014
Date Ended Current: Not reported
Owner/Operator Address: 3701 SW 47TH AVENUE, SUITE 109
Owner/Operator City,State,Zip: DAVIE, FL 33314-0000
Owner/Operator Telephone: 407-859-4441
Owner/Operator Telephone Ext: Not reported
Owner/Operator Fax: Not reported
Owner/Operator Email: Not reported

Owner/Operator Indicator: Owner
Owner/Operator Name: PERMA FIX OF FT LAUDERDALE INC
Legal Status: Private
Date Became Current: 20040622
Date Ended Current: 20110831
Owner/Operator Address: 3701 SW 47TH AVE #109
Owner/Operator City,State,Zip: DAVIE, FL 33314-2830
Owner/Operator Telephone: 954-583-3795
Owner/Operator Telephone Ext: Not reported
Owner/Operator Fax: Not reported
Owner/Operator Email: Not reported

Owner/Operator Indicator: Operator
Owner/Operator Name: PERMA FIX OF FT LAUDERDALE INC
Legal Status: Private
Date Became Current: 19860215
Date Ended Current: 20110831
Owner/Operator Address: 3670 SW 47TH AVE #109
Owner/Operator City,State,Zip: DAVIE, FL 33314-2830
Owner/Operator Telephone: 954-583-3795
Owner/Operator Telephone Ext: Not reported
Owner/Operator Fax: Not reported
Owner/Operator Email: Not reported

Owner/Operator Indicator: Owner
Owner/Operator Name: MICHAEL HAYNES
Legal Status: Private
Date Became Current: 19940615
Date Ended Current: 20040622
Owner/Operator Address: 4001 SW 47TH AVE STE 211
Owner/Operator City,State,Zip: DAVIE, FL 33314-4030
Owner/Operator Telephone: Not reported
Owner/Operator Telephone Ext: Not reported
Owner/Operator Fax: Not reported
Owner/Operator Email: Not reported

Owner/Operator Indicator: Owner
Owner/Operator Name: PERMA FIX OF FT LAUDERDALE INC
Legal Status: Private
Date Became Current: 20040622
Date Ended Current: 20110831
Owner/Operator Address: 3701 SW 47TH AVE #109
Owner/Operator City,State,Zip: DAVIE, FL 33314-2830
Owner/Operator Telephone: 954-583-3795
Owner/Operator Telephone Ext: Not reported

TRIUMVIRATE ENVIRONMENTAL (FLORIDA) INC. (Continued) **1000202542**

Owner/Operator Fax: Not reported
Owner/Operator Email: Not reported

Owner/Operator Indicator: Operator
Owner/Operator Name: TRIUMVIRATE ENVIRONMENTAL FLORIDA INC
Legal Status: Private
Date Became Current: 20111014
Date Ended Current: Not reported
Owner/Operator Address: 3670 SW 47TH AVE #109
Owner/Operator City,State,Zip: DAVIE, FL 33314
Owner/Operator Telephone: 954-583-3795
Owner/Operator Telephone Ext: Not reported
Owner/Operator Fax: Not reported
Owner/Operator Email: Not reported

Owner/Operator Indicator: Owner
Owner/Operator Name: TRIUMVIRATE ENVIRONMENTAL FLORIDA INC
Legal Status: Private
Date Became Current: 20110930
Date Ended Current: 20130306
Owner/Operator Address: 3670 SW 47TH AVE #109
Owner/Operator City,State,Zip: DAVIE, FL 33314
Owner/Operator Telephone: 954-583-3795
Owner/Operator Telephone Ext: Not reported
Owner/Operator Fax: Not reported
Owner/Operator Email: Not reported

Owner/Operator Indicator: Owner
Owner/Operator Name: TRIUMVIRATE ENVIRONMENTAL FLORIDA INC
Legal Status: Private
Date Became Current: 20110812
Date Ended Current: Not reported
Owner/Operator Address: 3670 SW 47TH AVE #109
Owner/Operator City,State,Zip: DAVIE, FL 33314-2830
Owner/Operator Telephone: 954-583-3795
Owner/Operator Telephone Ext: Not reported
Owner/Operator Fax: Not reported
Owner/Operator Email: Not reported

Owner/Operator Indicator: Owner
Owner/Operator Name: TEI DAVIE LLC
Legal Status: Private
Date Became Current: 20110812
Date Ended Current: Not reported
Owner/Operator Address: 3701 SW 47TH AVE STE 109
Owner/Operator City,State,Zip: DAVIE, FL 33314-0000
Owner/Operator Telephone: 954-583-3795
Owner/Operator Telephone Ext: Not reported
Owner/Operator Fax: Not reported
Owner/Operator Email: Not reported

Owner/Operator Indicator: Owner
Owner/Operator Name: MICHAEL HAYNES
Legal Status: Private
Date Became Current: 19940615
Date Ended Current: 20040622
Owner/Operator Address: 4001 SW 47TH AVE STE 211

TRIUMVIRATE ENVIRONMENTAL (FLORIDA) INC. (Continued) **1000202542**

Owner/Operator City,State,Zip: DAVIE, FL 33314-4030
Owner/Operator Telephone: 954-583-3795
Owner/Operator Telephone Ext: Not reported
Owner/Operator Fax: Not reported
Owner/Operator Email: Not reported

Owner/Operator Indicator: Owner
Owner/Operator Name: PERMA FIX ENVIRONMENTAL SVC
Legal Status: Private
Date Became Current: 20040622
Date Ended Current: 20130301
Owner/Operator Address: 1940 NW PL
Owner/Operator City,State,Zip: GAINESVILLE, FL 32653-0000
Owner/Operator Telephone: 407-859-4441
Owner/Operator Telephone Ext: Not reported
Owner/Operator Fax: Not reported
Owner/Operator Email: Not reported

Owner/Operator Indicator: Owner
Owner/Operator Name: TRIUMVIRATE ENVIRONMENTAL FLORIDA INC
Legal Status: Private
Date Became Current: 20110812
Date Ended Current: 20200820
Owner/Operator Address: 3670 SW 47TH AVE #109
Owner/Operator City,State,Zip: DAVIE, FL 33314-2830
Owner/Operator Telephone: 954-583-3795
Owner/Operator Telephone Ext: Not reported
Owner/Operator Fax: Not reported
Owner/Operator Email: Not reported

Owner/Operator Indicator: Operator
Owner/Operator Name: TRIUMVIRATE ENVIRONMENTAL SERVICES INC
Legal Status: Private
Date Became Current: 20111014
Date Ended Current: Not reported
Owner/Operator Address: 3701 SW 47TH AVENUE, SUITE 109
Owner/Operator City,State,Zip: DAVIE, FL 33314-0000
Owner/Operator Telephone: 407-859-4441
Owner/Operator Telephone Ext: Not reported
Owner/Operator Fax: Not reported
Owner/Operator Email: Not reported

Owner/Operator Indicator: Owner
Owner/Operator Name: JAMES GREEN
Legal Status: Private
Date Became Current: 20110930
Date Ended Current: Not reported
Owner/Operator Address: 3670 SW 47TH AVE #109
Owner/Operator City,State,Zip: DAVIE, FL 33314
Owner/Operator Telephone: 954-583-3795
Owner/Operator Telephone Ext: Not reported
Owner/Operator Fax: Not reported
Owner/Operator Email: Not reported

Owner/Operator Indicator: Operator
Owner/Operator Name: PERMA FIX OF FT LAUDERDALE INC
Legal Status: Private

TRIUMVIRATE ENVIRONMENTAL (FLORIDA) INC. (Continued) **1000202542**

Date Became Current: 19860215
Date Ended Current: 20110831
Owner/Operator Address: 3670 SW 47TH AVE #109
Owner/Operator City,State,Zip: DAVIE, FL 33314-2830
Owner/Operator Telephone: 954-583-3795
Owner/Operator Telephone Ext: Not reported
Owner/Operator Fax: Not reported
Owner/Operator Email: Not reported

Owner/Operator Indicator: Operator
Owner/Operator Name: TRIUMVIRATE ENVIRONMENTAL FLORIDA INC
Legal Status: Private
Date Became Current: 20110830
Date Ended Current: Not reported
Owner/Operator Address: 3670 SW 47TH AVE #109
Owner/Operator City,State,Zip: DAVIE, FL 33314
Owner/Operator Telephone: 954-583-3795
Owner/Operator Telephone Ext: Not reported
Owner/Operator Fax: Not reported
Owner/Operator Email: Not reported

Owner/Operator Indicator: Owner
Owner/Operator Name: JOHN MCQUILLAN
Legal Status: Private
Date Became Current: 20110812
Date Ended Current: 20130306
Owner/Operator Address: 200 INNERBELT RD
Owner/Operator City,State,Zip: SOMERVILLE, MA 02143
Owner/Operator Telephone: Not reported
Owner/Operator Telephone Ext: Not reported
Owner/Operator Fax: Not reported
Owner/Operator Email: Not reported

Owner/Operator Indicator: Owner
Owner/Operator Name: PERMA FIX OF FT LAUDERDALE INC
Legal Status: Private
Date Became Current: 20040622
Date Ended Current: 20110831
Owner/Operator Address: 3701 SW 47TH AVE #109
Owner/Operator City,State,Zip: DAVIE, FL 33314-2830
Owner/Operator Telephone: 954-583-3795
Owner/Operator Telephone Ext: Not reported
Owner/Operator Fax: Not reported
Owner/Operator Email: Not reported

Owner/Operator Indicator: Owner
Owner/Operator Name: MICHAEL HAYNES
Legal Status: Private
Date Became Current: 19940615
Date Ended Current: 20040622
Owner/Operator Address: 4001 SW 47TH AVE STE 211
Owner/Operator City,State,Zip: DAVIE, FL 33314-4030
Owner/Operator Telephone: Not reported
Owner/Operator Telephone Ext: Not reported
Owner/Operator Fax: Not reported
Owner/Operator Email: Not reported

TRIUMVIRATE ENVIRONMENTAL (FLORIDA) INC. (Continued) **1000202542**

Owner/Operator Indicator: Owner
Owner/Operator Name: JOHN MCQUILLAN
Legal Status: Private
Date Became Current: 20110812
Date Ended Current: 20130306
Owner/Operator Address: 200 INNERBELT RD
Owner/Operator City,State,Zip: SOMERVILLE, MA 21430-0000
Owner/Operator Telephone: Not reported
Owner/Operator Telephone Ext: Not reported
Owner/Operator Fax: Not reported
Owner/Operator Email: Not reported

Owner/Operator Indicator: Owner
Owner/Operator Name: PERMA FIX ENVIRONMENTAL SVC
Legal Status: Private
Date Became Current: 20040622
Date Ended Current: 20130301
Owner/Operator Address: 1940 NW PL
Owner/Operator City,State,Zip: GAINESVILLE, FL 32653-0000
Owner/Operator Telephone: 704-968-3487
Owner/Operator Telephone Ext: Not reported
Owner/Operator Fax: Not reported
Owner/Operator Email: Not reported

Owner/Operator Indicator: Operator
Owner/Operator Name: TRIUMVIRATE ENVIRONMENTAL FLORIDA INC
Legal Status: Private
Date Became Current: 20110812
Date Ended Current: Not reported
Owner/Operator Address: 3670 SW 47TH AVE #109
Owner/Operator City,State,Zip: DAVIE, FL 33314-0000
Owner/Operator Telephone: 954-583-3795
Owner/Operator Telephone Ext: Not reported
Owner/Operator Fax: Not reported
Owner/Operator Email: Not reported

Owner/Operator Indicator: Owner
Owner/Operator Name: TRIUMVIRATE ENVIRONMENTAL FLORIDA INC
Legal Status: Private
Date Became Current: 20110930
Date Ended Current: 20130306
Owner/Operator Address: 3670 SW 47TH AVE #109
Owner/Operator City,State,Zip: DAVIE, FL 33314-0000
Owner/Operator Telephone: 954-583-3795
Owner/Operator Telephone Ext: Not reported
Owner/Operator Fax: Not reported
Owner/Operator Email: Not reported

Owner/Operator Indicator: Operator
Owner/Operator Name: PERMA FIX OF FT LAUDERDALE INC
Legal Status: Private
Date Became Current: 19860215
Date Ended Current: 20110831
Owner/Operator Address: 3670 SW 47TH AVE #109
Owner/Operator City,State,Zip: DAVIE, FL 33314-2830
Owner/Operator Telephone: 954-583-3795
Owner/Operator Telephone Ext: Not reported

TRIUMVIRATE ENVIRONMENTAL (FLORIDA) INC. (Continued) **1000202542**

Owner/Operator Fax: Not reported
Owner/Operator Email: Not reported

Owner/Operator Indicator: Operator
Owner/Operator Name: TRIUMVIRATE ENVIRONMENTAL FLORIDA INC
Legal Status: Private
Date Became Current: 20110812
Date Ended Current: 20200820
Owner/Operator Address: 3670 SW 47TH AVE #109
Owner/Operator City,State,Zip: DAVIE, FL 33314-0000
Owner/Operator Telephone: 954-583-3795
Owner/Operator Telephone Ext: Not reported
Owner/Operator Fax: Not reported
Owner/Operator Email: Not reported

Owner/Operator Indicator: Owner
Owner/Operator Name: TRIUMVIRATE ENVIRONMENTAL FLORIDA INC
Legal Status: Private
Date Became Current: 20110812
Date Ended Current: 20200820
Owner/Operator Address: 3670 SW 47TH AVE #109
Owner/Operator City,State,Zip: DAVIE, FL 33314-2830
Owner/Operator Telephone: 954-583-3795
Owner/Operator Telephone Ext: Not reported
Owner/Operator Fax: Not reported
Owner/Operator Email: Not reported

Owner/Operator Indicator: Operator
Owner/Operator Name: TRIUMVIRATE ENVIRONMENTAL SERVICES INC
Legal Status: Private
Date Became Current: 20111014
Date Ended Current: Not reported
Owner/Operator Address: 3701 SW 47TH AVENUE, SUITE 109
Owner/Operator City,State,Zip: DAVIE, FL 33314-0000
Owner/Operator Telephone: 407-859-4441
Owner/Operator Telephone Ext: Not reported
Owner/Operator Fax: Not reported
Owner/Operator Email: Not reported

Owner/Operator Indicator: Owner
Owner/Operator Name: MICHAEL HAYNES
Legal Status: Private
Date Became Current: 19940615
Date Ended Current: 20040622
Owner/Operator Address: 4001 SW 47TH AVE STE 211
Owner/Operator City,State,Zip: DAVIE, FL 33314-4030
Owner/Operator Telephone: 954-583-3795
Owner/Operator Telephone Ext: Not reported
Owner/Operator Fax: Not reported
Owner/Operator Email: Not reported

Owner/Operator Indicator: Owner
Owner/Operator Name: PERMA FIX OF FT LAUDERDALE INC
Legal Status: Private
Date Became Current: 20040622
Date Ended Current: 20110831
Owner/Operator Address: 3701 SW 47TH AVE #109

TRIUMVIRATE ENVIRONMENTAL (FLORIDA) INC. (Continued) **1000202542**

Owner/Operator City,State,Zip: DAVIE, FL 33314-2830
Owner/Operator Telephone: 954-583-3795
Owner/Operator Telephone Ext: Not reported
Owner/Operator Fax: Not reported
Owner/Operator Email: Not reported

Owner/Operator Indicator: Owner
Owner/Operator Name: TEI DAVIE LLC
Legal Status: Private
Date Became Current: 20110812
Date Ended Current: Not reported
Owner/Operator Address: 3701 SW 47TH AVE STE 109
Owner/Operator City,State,Zip: DAVIE, FL 33314-0000
Owner/Operator Telephone: 954-583-3795
Owner/Operator Telephone Ext: Not reported
Owner/Operator Fax: Not reported
Owner/Operator Email: Not reported

Owner/Operator Indicator: Owner
Owner/Operator Name: PERMA FIX OF FT LAUDERDALE INC
Legal Status: Private
Date Became Current: 20040622
Date Ended Current: 20110831
Owner/Operator Address: 3701 SW 47TH AVE #109
Owner/Operator City,State,Zip: DAVIE, FL 33314-2830
Owner/Operator Telephone: 954-583-3795
Owner/Operator Telephone Ext: Not reported
Owner/Operator Fax: Not reported
Owner/Operator Email: Not reported

Owner/Operator Indicator: Operator
Owner/Operator Name: TRIUMVIRATE ENVIRONMENTAL FLORIDA INC
Legal Status: Private
Date Became Current: 20110830
Date Ended Current: Not reported
Owner/Operator Address: 3670 SW 47TH AVE #109
Owner/Operator City,State,Zip: DAVIE, FL 33314
Owner/Operator Telephone: 954-583-3795
Owner/Operator Telephone Ext: Not reported
Owner/Operator Fax: Not reported
Owner/Operator Email: Not reported

Owner/Operator Indicator: Owner
Owner/Operator Name: PERMA FIX ENVIRONMENTAL SVC
Legal Status: Private
Date Became Current: 20040622
Date Ended Current: 20130301
Owner/Operator Address: 1940 NW PL
Owner/Operator City,State,Zip: GAINESVILLE, FL 32653
Owner/Operator Telephone: Not reported
Owner/Operator Telephone Ext: Not reported
Owner/Operator Fax: Not reported
Owner/Operator Email: Not reported

Owner/Operator Indicator: Operator
Owner/Operator Name: TRIUMVIRATE ENVIRONMENTAL FLORIDA INC
Legal Status: Private

TRIUMVIRATE ENVIRONMENTAL (FLORIDA) INC. (Continued) **1000202542**

Date Became Current: 20111014
Date Ended Current: Not reported
Owner/Operator Address: 3670 SW 47TH AVE #109
Owner/Operator City,State,Zip: DAVIE, FL 33314
Owner/Operator Telephone: 954-583-3795
Owner/Operator Telephone Ext: Not reported
Owner/Operator Fax: Not reported
Owner/Operator Email: Not reported

Owner/Operator Indicator: Operator
Owner/Operator Name: PERMA FIX OF FT LAUDERDALE INC
Legal Status: Private
Date Became Current: 19860215
Date Ended Current: 20110831
Owner/Operator Address: 3670 SW 47TH AVE #109
Owner/Operator City,State,Zip: DAVIE, FL 33314-2830
Owner/Operator Telephone: 954-583-3795
Owner/Operator Telephone Ext: Not reported
Owner/Operator Fax: Not reported
Owner/Operator Email: Not reported

Owner/Operator Indicator: Owner
Owner/Operator Name: PERMA FIX ENVIRONMENTAL SVC
Legal Status: Private
Date Became Current: 20040622
Date Ended Current: 20130301
Owner/Operator Address: 1940 NW PL
Owner/Operator City,State,Zip: GAINESVILLE, FL 32653-0000
Owner/Operator Telephone: Not reported
Owner/Operator Telephone Ext: Not reported
Owner/Operator Fax: Not reported
Owner/Operator Email: Not reported

Owner/Operator Indicator: Operator
Owner/Operator Name: PERMA FIX OF FT LAUDERDALE INC
Legal Status: Private
Date Became Current: 19860215
Date Ended Current: 20110831
Owner/Operator Address: 3670 SW 47TH AVE #109
Owner/Operator City,State,Zip: DAVIE, FL 33314-2830
Owner/Operator Telephone: 954-583-3795
Owner/Operator Telephone Ext: Not reported
Owner/Operator Fax: Not reported
Owner/Operator Email: Not reported

Owner/Operator Indicator: Owner
Owner/Operator Name: PERMA FIX ENVIRONMENTAL SVC
Legal Status: Private
Date Became Current: 20040622
Date Ended Current: 20130301
Owner/Operator Address: 1940 NW PL
Owner/Operator City,State,Zip: GAINESVILLE, FL 32653-0000
Owner/Operator Telephone: 954-583-3795
Owner/Operator Telephone Ext: Not reported
Owner/Operator Fax: Not reported
Owner/Operator Email: Not reported

TRIUMVIRATE ENVIRONMENTAL (FLORIDA) INC. (Continued) **1000202542**

Owner/Operator Indicator: Operator
Owner/Operator Name: TRIUMVIRATE ENVIRONMENTAL SERVICES INC
Legal Status: Private
Date Became Current: 20111014
Date Ended Current: Not reported
Owner/Operator Address: 3701 SW 47TH AVENUE, SUITE 109
Owner/Operator City,State,Zip: DAVIE, FL 33314-0000
Owner/Operator Telephone: 407-859-4441
Owner/Operator Telephone Ext: Not reported
Owner/Operator Fax: Not reported
Owner/Operator Email: Not reported

Owner/Operator Indicator: Owner
Owner/Operator Name: PERMA FIX OF FT LAUDERDALE INC
Legal Status: Private
Date Became Current: 20040622
Date Ended Current: Not reported
Owner/Operator Address: 3701 SW 47TH AVE #109
Owner/Operator City,State,Zip: DAVIE, FL 33314-2830
Owner/Operator Telephone: 954-583-3795
Owner/Operator Telephone Ext: Not reported
Owner/Operator Fax: Not reported
Owner/Operator Email: Not reported

Owner/Operator Indicator: Operator
Owner/Operator Name: PERMA FIX OF FT LAUDERDALE INC
Legal Status: Private
Date Became Current: 19860215
Date Ended Current: 20110831
Owner/Operator Address: 3670 SW 47TH AVE #109
Owner/Operator City,State,Zip: DAVIE, FL 33314-2830
Owner/Operator Telephone: 954-583-3795
Owner/Operator Telephone Ext: Not reported
Owner/Operator Fax: Not reported
Owner/Operator Email: Not reported

Owner/Operator Indicator: Owner
Owner/Operator Name: TRIUMVIRATE ENVIRONMENTAL FLORIDA INC
Legal Status: Private
Date Became Current: 20110930
Date Ended Current: Not reported
Owner/Operator Address: 3670 SW 47TH AVE #109
Owner/Operator City,State,Zip: DAVIE, FL 33314
Owner/Operator Telephone: 954-583-3795
Owner/Operator Telephone Ext: Not reported
Owner/Operator Fax: Not reported
Owner/Operator Email: Not reported

Owner/Operator Indicator: Owner
Owner/Operator Name: MICHAEL HAYNES
Legal Status: Private
Date Became Current: 19940615
Date Ended Current: 20040622
Owner/Operator Address: 4001 SW 47TH AVE STE 211
Owner/Operator City,State,Zip: DAVIE, FL 33314-4030
Owner/Operator Telephone: Not reported
Owner/Operator Telephone Ext: Not reported

TRIUMVIRATE ENVIRONMENTAL (FLORIDA) INC. (Continued) **1000202542**

Owner/Operator Fax: Not reported
Owner/Operator Email: Not reported

Owner/Operator Indicator: Owner
Owner/Operator Name: TRIUMVIRATE ENVIRONMENTAL FLORIDA INC
Legal Status: Private
Date Became Current: 20110812
Date Ended Current: Not reported
Owner/Operator Address: 3670 SW 47TH AVE #109
Owner/Operator City,State,Zip: DAVIE, FL 33314-2830
Owner/Operator Telephone: 954-583-3795
Owner/Operator Telephone Ext: Not reported
Owner/Operator Fax: Not reported
Owner/Operator Email: Not reported

Owner/Operator Indicator: Operator
Owner/Operator Name: PERMA FIX OF FT LAUDERDALE INC
Legal Status: Private
Date Became Current: 19860215
Date Ended Current: 20110831
Owner/Operator Address: 3670 SW 47TH AVE #109
Owner/Operator City,State,Zip: DAVIE, FL 33314-2830
Owner/Operator Telephone: 954-583-3795
Owner/Operator Telephone Ext: Not reported
Owner/Operator Fax: Not reported
Owner/Operator Email: Not reported

Owner/Operator Indicator: Operator
Owner/Operator Name: TRIUMVIRATE ENVIRONMENTAL FLORIDA INC
Legal Status: Private
Date Became Current: 20110812
Date Ended Current: Not reported
Owner/Operator Address: 3670 SW 47TH AVE #109
Owner/Operator City,State,Zip: DAVIE, FL 33314-0000
Owner/Operator Telephone: 954-583-3795
Owner/Operator Telephone Ext: Not reported
Owner/Operator Fax: Not reported
Owner/Operator Email: Not reported

Owner/Operator Indicator: Owner
Owner/Operator Name: MICHAEL HAYNES
Legal Status: Private
Date Became Current: 19940615
Date Ended Current: 20040622
Owner/Operator Address: 4001 SW 47TH AVE STE 211
Owner/Operator City,State,Zip: DAVIE, FL 33314-4030
Owner/Operator Telephone: Not reported
Owner/Operator Telephone Ext: Not reported
Owner/Operator Fax: Not reported
Owner/Operator Email: Not reported

Owner/Operator Indicator: Operator
Owner/Operator Name: TRIUMVIRATE ENVIRONMENTAL FLORIDA INC
Legal Status: Private
Date Became Current: 20110812
Date Ended Current: Not reported
Owner/Operator Address: 3670 SW 47TH AVE #109

TRIUMVIRATE ENVIRONMENTAL (FLORIDA) INC. (Continued) **1000202542**

Owner/Operator City,State,Zip: DAVIE, FL 33314-0000
Owner/Operator Telephone: 954-583-3795
Owner/Operator Telephone Ext: Not reported
Owner/Operator Fax: Not reported
Owner/Operator Email: Not reported

Owner/Operator Indicator: Owner
Owner/Operator Name: PERMA FIX OF FT LAUDERDALE INC
Legal Status: Private
Date Became Current: 20040622
Date Ended Current: 20110831
Owner/Operator Address: 3701 SW 47TH AVE #109
Owner/Operator City,State,Zip: DAVIE, FL 33314-2830
Owner/Operator Telephone: 954-583-3795
Owner/Operator Telephone Ext: Not reported
Owner/Operator Fax: Not reported
Owner/Operator Email: Not reported

Owner/Operator Indicator: Owner
Owner/Operator Name: TRIUMVIRATE ENVIRONMENTAL FLORIDA INC
Legal Status: Private
Date Became Current: 20110812
Date Ended Current: Not reported
Owner/Operator Address: 3670 SW 47TH AVE #109
Owner/Operator City,State,Zip: DAVIE, FL 33314-2830
Owner/Operator Telephone: 954-583-3795
Owner/Operator Telephone Ext: Not reported
Owner/Operator Fax: Not reported
Owner/Operator Email: Not reported

Owner/Operator Indicator: Owner
Owner/Operator Name: PERMA FIX ENVIRONMENTAL SVC
Legal Status: Private
Date Became Current: 20040622
Date Ended Current: 20130301
Owner/Operator Address: 1940 NW PL
Owner/Operator City,State,Zip: GAINESVILLE, FL 32653-0000
Owner/Operator Telephone: 407-859-4441
Owner/Operator Telephone Ext: Not reported
Owner/Operator Fax: Not reported
Owner/Operator Email: Not reported

Owner/Operator Indicator: Operator
Owner/Operator Name: TRIUMVIRATE ENVIRONMENTAL FLORIDA INC
Legal Status: Private
Date Became Current: 20110812
Date Ended Current: 20200820
Owner/Operator Address: 3670 SW 47TH AVE #109
Owner/Operator City,State,Zip: DAVIE, FL 33314-0000
Owner/Operator Telephone: 954-583-3795
Owner/Operator Telephone Ext: Not reported
Owner/Operator Fax: Not reported
Owner/Operator Email: Not reported

Historic Generators:
Receive Date: 19911101
Handler Name: TRIUMVIRATE ENVIRONMENTAL SERVICES INC

TRIUMVIRATE ENVIRONMENTAL (FLORIDA) INC. (Continued) **1000202542**

Federal Waste Generator Description: Not a generator, verified
State District Owner: Fl
Large Quantity Handler of Universal Waste: No
Recognized Trader Importer: Not reported
Recognized Trader Exporter: Not reported
Spent Lead Acid Battery Importer: Not reported
Spent Lead Acid Battery Exporter: Not reported
Current Record: No
Non Storage Recycler Activity: Not reported
Electronic Manifest Broker: Not reported

Receive Date: 20040310
Handler Name: PERMA-FIX OF FORT LAUDERDALE, INC.
Federal Waste Generator Description: Small Quantity Generator
State District Owner: Not reported
Large Quantity Handler of Universal Waste: Yes
Recognized Trader Importer: No
Recognized Trader Exporter: No
Spent Lead Acid Battery Importer: No
Spent Lead Acid Battery Exporter: No
Current Record: No
Non Storage Recycler Activity: Not reported
Electronic Manifest Broker: Not reported

Receive Date: 20110511
Handler Name: TRIUMVIRATE ENVIRONMENTAL FLORIDA INC
Federal Waste Generator Description: Very Small Quantity Generator (formerly Conditionally-Exempt Small Quantity Generator
State District Owner: Fl
Large Quantity Handler of Universal Waste: No
Recognized Trader Importer: No
Recognized Trader Exporter: No
Spent Lead Acid Battery Importer: No
Spent Lead Acid Battery Exporter: No
Current Record: No
Non Storage Recycler Activity: Not reported
Electronic Manifest Broker: Not reported

Receive Date: 20121115
Handler Name: TRIUMVIRATE ENVIRONMENTAL FLORIDA INC
Federal Waste Generator Description: Very Small Quantity Generator (formerly Conditionally-Exempt Small Quantity Generator
State District Owner: Fl
Large Quantity Handler of Universal Waste: No
Recognized Trader Importer: No
Recognized Trader Exporter: No
Spent Lead Acid Battery Importer: No
Spent Lead Acid Battery Exporter: No
Current Record: No
Non Storage Recycler Activity: Not reported
Electronic Manifest Broker: Not reported

Receive Date: 20141126
Handler Name: TRIUMVIRATE ENVIRONMENTAL FLORIDA INC
Federal Waste Generator Description: Very Small Quantity Generator (formerly Conditionally-Exempt Small Quantity Generator
State District Owner: Fl

TRIUMVIRATE ENVIRONMENTAL (FLORIDA) INC. (Continued) **1000202542**

Large Quantity Handler of Universal Waste: No
Recognized Trader Importer: No
Recognized Trader Exporter: No
Spent Lead Acid Battery Importer: No
Spent Lead Acid Battery Exporter: No
Current Record: No
Non Storage Recycler Activity: Not reported
Electronic Manifest Broker: Not reported

Receive Date: 20141218
Handler Name: TRIUMVIRATE ENVIRONMENTAL FLORIDA INC
Federal Waste Generator Description: Very Small Quantity Generator (formerly Conditionally-Exempt Small Quantity Generator
State District Owner: Fl
Large Quantity Handler of Universal Waste: No
Recognized Trader Importer: No
Recognized Trader Exporter: No
Spent Lead Acid Battery Importer: No
Spent Lead Acid Battery Exporter: No
Current Record: No
Non Storage Recycler Activity: Not reported
Electronic Manifest Broker: Not reported

Receive Date: 20170118
Handler Name: TRIUMVIRATE ENVIRONMENTAL SERVICES INC
Federal Waste Generator Description: Very Small Quantity Generator (formerly Conditionally-Exempt Small Quantity Generator
State District Owner: Fl
Large Quantity Handler of Universal Waste: No
Recognized Trader Importer: No
Recognized Trader Exporter: No
Spent Lead Acid Battery Importer: No
Spent Lead Acid Battery Exporter: No
Current Record: No
Non Storage Recycler Activity: Not reported
Electronic Manifest Broker: Not reported

Receive Date: 20190220
Handler Name: TRIUMVIRATE ENVIRONMENTAL SERVICES INC
Federal Waste Generator Description: Very Small Quantity Generator (formerly Conditionally-Exempt Small Quantity Generator
State District Owner: Fl
Large Quantity Handler of Universal Waste: No
Recognized Trader Importer: No
Recognized Trader Exporter: No
Spent Lead Acid Battery Importer: No
Spent Lead Acid Battery Exporter: No
Current Record: No
Non Storage Recycler Activity: Not reported
Electronic Manifest Broker: Not reported

Receive Date: 20221020
Handler Name: TRIUMVIRATE ENVIRONMENTAL SERVICES INC
Federal Waste Generator Description: Very Small Quantity Generator (formerly Conditionally-Exempt Small Quantity Generator
State District Owner: Fl
Large Quantity Handler of Universal Waste: No

TRIUMVIRATE ENVIRONMENTAL (FLORIDA) INC. (Continued) **1000202542**

Recognized Trader Importer: No
Recognized Trader Exporter: No
Spent Lead Acid Battery Importer: No
Spent Lead Acid Battery Exporter: No
Current Record: No
Non Storage Recycler Activity: No
Electronic Manifest Broker: No

Receive Date: 20240529
Handler Name: TRIUMVIRATE ENVIRONMENTAL SERVICES INC
Federal Waste Generator Description: Very Small Quantity Generator (formerly Conditionally-Exempt Small Quantity Generator
State District Owner: Fl
Large Quantity Handler of Universal Waste: No
Recognized Trader Importer: No
Recognized Trader Exporter: No
Spent Lead Acid Battery Importer: No
Spent Lead Acid Battery Exporter: No
Current Record: Yes
Non Storage Recycler Activity: No
Electronic Manifest Broker: No

Receive Date: 20110225
Handler Name: PERMA FIX OF FT LAUDERDALE INC
Federal Waste Generator Description: Very Small Quantity Generator (formerly Conditionally-Exempt Small Quantity Generator
State District Owner: Fl
Large Quantity Handler of Universal Waste: No
Recognized Trader Importer: No
Recognized Trader Exporter: No
Spent Lead Acid Battery Importer: No
Spent Lead Acid Battery Exporter: No
Current Record: No
Non Storage Recycler Activity: Not reported
Electronic Manifest Broker: Not reported

Receive Date: 20110831
Handler Name: TRIUMVIRATE ENVIRONMENTAL FLORIDA INC
Federal Waste Generator Description: Very Small Quantity Generator (formerly Conditionally-Exempt Small Quantity Generator
State District Owner: Fl
Large Quantity Handler of Universal Waste: No
Recognized Trader Importer: No
Recognized Trader Exporter: No
Spent Lead Acid Battery Importer: No
Spent Lead Acid Battery Exporter: No
Current Record: No
Non Storage Recycler Activity: Not reported
Electronic Manifest Broker: Not reported

Receive Date: 20111220
Handler Name: TRIUMVIRATE ENVIRONMENTAL FLORIDA INC
Federal Waste Generator Description: Very Small Quantity Generator (formerly Conditionally-Exempt Small Quantity Generator
State District Owner: Fl
Large Quantity Handler of Universal Waste: No
Recognized Trader Importer: No

TRIUMVIRATE ENVIRONMENTAL (FLORIDA) INC. (Continued) **1000202542**

Recognized Trader Exporter: No
Spent Lead Acid Battery Importer: No
Spent Lead Acid Battery Exporter: No
Current Record: No
Non Storage Recycler Activity: Not reported
Electronic Manifest Broker: Not reported

Receive Date: 20121129
Handler Name: TRIUMVIRATE ENVIRONMENTAL FLORIDA INC
Federal Waste Generator Description: Very Small Quantity Generator (formerly Conditionally-Exempt Small Quantity Generator
State District Owner: Fl
Large Quantity Handler of Universal Waste: No
Recognized Trader Importer: No
Recognized Trader Exporter: No
Spent Lead Acid Battery Importer: No
Spent Lead Acid Battery Exporter: No
Current Record: No
Non Storage Recycler Activity: Not reported
Electronic Manifest Broker: Not reported

Receive Date: 20130301
Handler Name: TRIUMVIRATE ENVIRONMENTAL FLORIDA INC
Federal Waste Generator Description: Very Small Quantity Generator (formerly Conditionally-Exempt Small Quantity Generator
State District Owner: Fl
Large Quantity Handler of Universal Waste: No
Recognized Trader Importer: No
Recognized Trader Exporter: No
Spent Lead Acid Battery Importer: No
Spent Lead Acid Battery Exporter: No
Current Record: No
Non Storage Recycler Activity: Not reported
Electronic Manifest Broker: Not reported

Receive Date: 20140303
Handler Name: TRIUMVIRATE ENVIRONMENTAL FLORIDA INC
Federal Waste Generator Description: Very Small Quantity Generator (formerly Conditionally-Exempt Small Quantity Generator
State District Owner: Fl
Large Quantity Handler of Universal Waste: No
Recognized Trader Importer: No
Recognized Trader Exporter: No
Spent Lead Acid Battery Importer: No
Spent Lead Acid Battery Exporter: No
Current Record: No
Non Storage Recycler Activity: Not reported
Electronic Manifest Broker: Not reported

Receive Date: 20150410
Handler Name: TRIUMVIRATE ENVIRONMENTAL FLORIDA INC
Federal Waste Generator Description: Very Small Quantity Generator (formerly Conditionally-Exempt Small Quantity Generator
State District Owner: Fl
Large Quantity Handler of Universal Waste: No
Recognized Trader Importer: No
Recognized Trader Exporter: No

TRIUMVIRATE ENVIRONMENTAL (FLORIDA) INC. (Continued) **1000202542**

Spent Lead Acid Battery Importer: No
Spent Lead Acid Battery Exporter: No
Current Record: No
Non Storage Recycler Activity: Not reported
Electronic Manifest Broker: Not reported

Receive Date: 20160318
Handler Name: TRIUMVIRATE ENVIRONMENTAL FLORIDA INC
Federal Waste Generator Description: Very Small Quantity Generator (formerly Conditionally-Exempt Small Quantity Generator
State District Owner: Fl
Large Quantity Handler of Universal Waste: No
Recognized Trader Importer: No
Recognized Trader Exporter: No
Spent Lead Acid Battery Importer: No
Spent Lead Acid Battery Exporter: No
Current Record: No
Non Storage Recycler Activity: Not reported
Electronic Manifest Broker: Not reported

Receive Date: 20170228
Handler Name: TRIUMVIRATE ENVIRONMENTAL FLORIDA INC
Federal Waste Generator Description: Very Small Quantity Generator (formerly Conditionally-Exempt Small Quantity Generator
State District Owner: Fl
Large Quantity Handler of Universal Waste: No
Recognized Trader Importer: No
Recognized Trader Exporter: No
Spent Lead Acid Battery Importer: No
Spent Lead Acid Battery Exporter: No
Current Record: No
Non Storage Recycler Activity: Not reported
Electronic Manifest Broker: Not reported

Receive Date: 20180418
Handler Name: TRIUMVIRATE ENVIRONMENTAL SERVICES INC
Federal Waste Generator Description: Very Small Quantity Generator (formerly Conditionally-Exempt Small Quantity Generator
State District Owner: Fl
Large Quantity Handler of Universal Waste: No
Recognized Trader Importer: No
Recognized Trader Exporter: No
Spent Lead Acid Battery Importer: No
Spent Lead Acid Battery Exporter: No
Current Record: No
Non Storage Recycler Activity: Not reported
Electronic Manifest Broker: Not reported

Receive Date: 20190522
Handler Name: TRIUMVIRATE ENVIRONMENTAL SERVICES INC
Federal Waste Generator Description: Not a generator, verified
State District Owner: Fl
Large Quantity Handler of Universal Waste: No
Recognized Trader Importer: No
Recognized Trader Exporter: No
Spent Lead Acid Battery Importer: No
Spent Lead Acid Battery Exporter: No

TRIUMVIRATE ENVIRONMENTAL (FLORIDA) INC. (Continued) **1000202542**

Current Record: No
Non Storage Recycler Activity: Not reported
Electronic Manifest Broker: Not reported

Receive Date: 20230131
Handler Name: TRIUMVIRATE ENVIRONMENTAL SERVICES INC
Federal Waste Generator Description: Very Small Quantity Generator (formerly Conditionally-Exempt Small Quantity Generator
State District Owner: Fl
Large Quantity Handler of Universal Waste: No
Recognized Trader Importer: No
Recognized Trader Exporter: No
Spent Lead Acid Battery Importer: No
Spent Lead Acid Battery Exporter: No
Current Record: No
Non Storage Recycler Activity: No
Electronic Manifest Broker: No

Receive Date: 20240212
Handler Name: TRIUMVIRATE ENVIRONMENTAL SERVICES INC
Federal Waste Generator Description: Very Small Quantity Generator (formerly Conditionally-Exempt Small Quantity Generator
State District Owner: Fl
Large Quantity Handler of Universal Waste: No
Recognized Trader Importer: No
Recognized Trader Exporter: No
Spent Lead Acid Battery Importer: No
Spent Lead Acid Battery Exporter: No
Current Record: No
Non Storage Recycler Activity: No
Electronic Manifest Broker: No

Receive Date: 19920224
Handler Name: INTEGRATED RESOURCE RECOVERY INC
Federal Waste Generator Description: Large Quantity Generator
State District Owner: Not reported
Large Quantity Handler of Universal Waste: No
Recognized Trader Importer: No
Recognized Trader Exporter: No
Spent Lead Acid Battery Importer: No
Spent Lead Acid Battery Exporter: No
Current Record: No
Non Storage Recycler Activity: Not reported
Electronic Manifest Broker: Not reported

List of NAICS Codes and Descriptions:
NAICS Code: 324121
NAICS Description: Asphalt Paving Mixture And Block Manufacturing

NAICS Code: 324199
NAICS Description: All Other Petroleum And Coal Products Manufacturing

NAICS Code: 32511
NAICS Description: Petrochemical Manufacturing

NAICS Code: 339111
NAICS Description: Laboratory Apparatus And Furniture Manufacturing

TRIUMVIRATE ENVIRONMENTAL (FLORIDA) INC. (Continued) **1000202542**

NAICS Code: 42272
NAICS Description: Petroleum And Petroleum Products Wholesalers (Except Bulk Stations And Terminals)

NAICS Code: 4471
NAICS Description: Gasoline Stations

NAICS Code: 48811
NAICS Description: Airport Operations

NAICS Code: 562111
NAICS Description: Solid Waste Collection

NAICS Code: 562112
NAICS Description: Hazardous Waste Collection

NAICS Code: 811121
NAICS Description: Automotive Body, Paint, And Interior Repair And Maintenance

NAICS Code: 92411
NAICS Description: Administration Of Air And Water Resource And Solid Waste Management Programs

Has the Facility Received Notices of Violations:
Found Violation: Yes
Agency Which Determined Violation: State
Violation Short Description: TSD - Container Use and Management
Date Violation was Determined: 19940214
Actual Return to Compliance Date: 19950511
Return to Compliance Qualifier: Unverifiable
Violation Responsible Agency: State
Scheduled Compliance Date: Not reported
Enforcement Identifier: 115
Date of Enforcement Action: 19940224
Enforcement Responsible Agency: State
Enforcement Docket Number: Not reported
Enforcement Attorney: Not reported
Corrective Action Component: No
Appeal Initiated Date: Not reported
Appeal Resolution Date: Not reported
Disposition Status Date: Not reported
Disposition Status: Not reported
Disposition Status Description: Not reported
Consent/Final Order Sequence Number: Not reported
Consent/Final Order Respondent Name: Not reported
Consent/Final Order Lead Agency: Not reported
Enforcement Type: DEP MEETING
Enforcement Responsible Person: TBD
Enforcement Responsible Sub-Organization: SE
SEP Sequence Number: Not reported
SEP Expenditure Amount: Not reported
SEP Scheduled Completion Date: Not reported
SEP Actual Date: Not reported
SEP Defaulted Date: Not reported
SEP Type: Not reported
SEP Type Description: Not reported
Proposed Amount: Not reported

TRIUMVIRATE ENVIRONMENTAL (FLORIDA) INC. (Continued) **1000202542**

Final Monetary Amount: Not reported
Paid Amount: Not reported
Final Count: Not reported
Final Amount: Not reported

Found Violation: Yes
Agency Which Determined Violation: State
Violation Short Description: TSD - Container Use and Management
Date Violation was Determined: 19940214
Actual Return to Compliance Date: 19950511
Return to Compliance Qualifier: Unverifiable
Violation Responsible Agency: State
Scheduled Compliance Date: Not reported
Enforcement Identifier: 312
Date of Enforcement Action: 19950511
Enforcement Responsible Agency: State
Enforcement Docket Number: Not reported
Enforcement Attorney: Not reported
Corrective Action Component: No
Appeal Initiated Date: Not reported
Appeal Resolution Date: Not reported
Disposition Status Date: Not reported
Disposition Status: Not reported
Disposition Status Description: Not reported
Consent/Final Order Sequence Number:Not reported
Consent/Final Order Respondent Name: Not reported
Consent/Final Order Lead Agency: Not reported
Enforcement Type: DEP SHORT FORM CONSENT ORDER
Enforcement Responsible Person: TBD
Enforcement Responsible Sub-Organization: SE
SEP Sequence Number: Not reported
SEP Expenditure Amount: Not reported
SEP Scheduled Completion Date: Not reported
SEP Actual Date: Not reported
SEP Defaulted Date: Not reported
SEP Type: Not reported
SEP Type Description: Not reported
Proposed Amount: Not reported
Final Monetary Amount: Not reported
Paid Amount: Not reported
Final Count: Not reported
Final Amount: Not reported

Found Violation: Yes
Agency Which Determined Violation: State
Violation Short Description: Transporters - Manifest System and Recordkeeping
Date Violation was Determined: 20110512
Actual Return to Compliance Date: 20120111
Return to Compliance Qualifier: Unverifiable
Violation Responsible Agency: State
Scheduled Compliance Date: Not reported
Enforcement Identifier: 125
Date of Enforcement Action: 20111108
Enforcement Responsible Agency: State
Enforcement Docket Number: Not reported
Enforcement Attorney: Not reported
Corrective Action Component: No

TRIUMVIRATE ENVIRONMENTAL (FLORIDA) INC. (Continued) **1000202542**

Appeal Initiated Date:	Not reported
Appeal Resolution Date:	Not reported
Disposition Status Date:	Not reported
Disposition Status:	Not reported
Disposition Status Description:	Not reported
Consent/Final Order Sequence Number:	Not reported
Consent/Final Order Respondent Name:	Not reported
Consent/Final Order Lead Agency:	Not reported
Enforcement Type:	DEP WARNING LETTER
Enforcement Responsible Person:	KRW
Enforcement Responsible Sub-Organization:	SE
SEP Sequence Number:	Not reported
SEP Expenditure Amount:	Not reported
SEP Scheduled Completion Date:	Not reported
SEP Actual Date:	Not reported
SEP Defaulted Date:	Not reported
SEP Type:	Not reported
SEP Type Description:	Not reported
Proposed Amount:	Not reported
Final Monetary Amount:	Not reported
Paid Amount:	Not reported
Final Count:	Not reported
Final Amount:	Not reported

Found Violation:	Yes
Agency Which Determined Violation:	State
Violation Short Description:	State Statute or Regulation
Date Violation was Determined:	20110512
Actual Return to Compliance Date:	20120111
Return to Compliance Qualifier:	Unverifiable
Violation Responsible Agency:	State
Scheduled Compliance Date:	Not reported
Enforcement Identifier:	125
Date of Enforcement Action:	20111108
Enforcement Responsible Agency:	State
Enforcement Docket Number:	Not reported
Enforcement Attorney:	Not reported
Corrective Action Component:	No
Appeal Initiated Date:	Not reported
Appeal Resolution Date:	Not reported
Disposition Status Date:	Not reported
Disposition Status:	Not reported
Disposition Status Description:	Not reported
Consent/Final Order Sequence Number:	Not reported
Consent/Final Order Respondent Name:	Not reported
Consent/Final Order Lead Agency:	Not reported
Enforcement Type:	DEP WARNING LETTER
Enforcement Responsible Person:	KRW
Enforcement Responsible Sub-Organization:	SE
SEP Sequence Number:	Not reported
SEP Expenditure Amount:	Not reported
SEP Scheduled Completion Date:	Not reported
SEP Actual Date:	Not reported
SEP Defaulted Date:	Not reported
SEP Type:	Not reported
SEP Type Description:	Not reported
Proposed Amount:	Not reported

TRIUMVIRATE ENVIRONMENTAL (FLORIDA) INC. (Continued) **1000202542**

Final Monetary Amount:	Not reported
Paid Amount:	Not reported
Final Count:	Not reported
Final Amount:	Not reported
Found Violation:	Yes
Agency Which Determined Violation:	State
Violation Short Description:	Transporters - Manifest System and Recordkeeping
Date Violation was Determined:	20110512
Actual Return to Compliance Date:	20120111
Return to Compliance Qualifier:	Unverifiable
Violation Responsible Agency:	State
Scheduled Compliance Date:	Not reported
Enforcement Identifier:	105
Date of Enforcement Action:	20110516
Enforcement Responsible Agency:	State
Enforcement Docket Number:	Not reported
Enforcement Attorney:	Not reported
Corrective Action Component:	No
Appeal Initiated Date:	Not reported
Appeal Resolution Date:	Not reported
Disposition Status Date:	Not reported
Disposition Status:	Not reported
Disposition Status Description:	Not reported
Consent/Final Order Sequence Number:	Not reported
Consent/Final Order Respondent Name:	Not reported
Consent/Final Order Lead Agency:	Not reported
Enforcement Type:	Not reported
Enforcement Responsible Person:	KRW
Enforcement Responsible Sub-Organization:	SE
SEP Sequence Number:	Not reported
SEP Expenditure Amount:	Not reported
SEP Scheduled Completion Date:	Not reported
SEP Actual Date:	Not reported
SEP Defaulted Date:	Not reported
SEP Type:	Not reported
SEP Type Description:	Not reported
Proposed Amount:	Not reported
Final Monetary Amount:	Not reported
Paid Amount:	Not reported
Final Count:	Not reported
Final Amount:	Not reported
Found Violation:	No
Agency Which Determined Violation:	Not reported
Violation Short Description:	Not reported
Date Violation was Determined:	Not reported
Actual Return to Compliance Date:	Not reported
Return to Compliance Qualifier:	Not reported
Violation Responsible Agency:	Not reported
Scheduled Compliance Date:	Not reported
Enforcement Identifier:	Not reported
Date of Enforcement Action:	Not reported
Enforcement Responsible Agency:	Not reported
Enforcement Docket Number:	Not reported
Enforcement Attorney:	Not reported
Corrective Action Component:	Not reported

TRIUMVIRATE ENVIRONMENTAL (FLORIDA) INC. (Continued) **1000202542**

Appeal Initiated Date:	Not reported
Appeal Resolution Date:	Not reported
Disposition Status Date:	Not reported
Disposition Status:	Not reported
Disposition Status Description:	Not reported
Consent/Final Order Sequence Number:	Not reported
Consent/Final Order Respondent Name:	Not reported
Consent/Final Order Lead Agency:	Not reported
Enforcement Type:	Not reported
Enforcement Responsible Person:	Not reported
Enforcement Responsible Sub-Organization:	Not reported
SEP Sequence Number:	Not reported
SEP Expenditure Amount:	Not reported
SEP Scheduled Completion Date:	Not reported
SEP Actual Date:	Not reported
SEP Defaulted Date:	Not reported
SEP Type:	Not reported
SEP Type Description:	Not reported
Proposed Amount:	Not reported
Final Monetary Amount:	Not reported
Paid Amount:	Not reported
Final Count:	Not reported
Final Amount:	Not reported

Found Violation:	Yes
Agency Which Determined Violation:	State
Violation Short Description:	Generators - General
Date Violation was Determined:	20110512
Actual Return to Compliance Date:	20120111
Return to Compliance Qualifier:	Unverifiable
Violation Responsible Agency:	State
Scheduled Compliance Date:	Not reported
Enforcement Identifier:	312
Date of Enforcement Action:	20120306
Enforcement Responsible Agency:	State
Enforcement Docket Number:	Not reported
Enforcement Attorney:	Not reported
Corrective Action Component:	No
Appeal Initiated Date:	Not reported
Appeal Resolution Date:	Not reported
Disposition Status Date:	Not reported
Disposition Status:	Not reported
Disposition Status Description:	Not reported
Consent/Final Order Sequence Number:	Not reported
Consent/Final Order Respondent Name:	Not reported
Consent/Final Order Lead Agency:	Not reported
Enforcement Type:	DEP SHORT FORM CONSENT ORDER
Enforcement Responsible Person:	KRW
Enforcement Responsible Sub-Organization:	SE
SEP Sequence Number:	Not reported
SEP Expenditure Amount:	Not reported
SEP Scheduled Completion Date:	Not reported
SEP Actual Date:	Not reported
SEP Defaulted Date:	Not reported
SEP Type:	Not reported
SEP Type Description:	Not reported
Proposed Amount:	Not reported

TRIUMVIRATE ENVIRONMENTAL (FLORIDA) INC. (Continued) **1000202542**

Final Monetary Amount:	5500
Paid Amount:	5500
Final Count:	1
Final Amount:	5500
Found Violation:	Yes
Agency Which Determined Violation:	State
Violation Short Description:	Transporters - Manifest System and Recordkeeping
Date Violation was Determined:	20110512
Actual Return to Compliance Date:	20120111
Return to Compliance Qualifier:	Unverifiable
Violation Responsible Agency:	State
Scheduled Compliance Date:	Not reported
Enforcement Identifier:	105
Date of Enforcement Action:	20110516
Enforcement Responsible Agency:	State
Enforcement Docket Number:	Not reported
Enforcement Attorney:	Not reported
Corrective Action Component:	No
Appeal Initiated Date:	Not reported
Appeal Resolution Date:	Not reported
Disposition Status Date:	Not reported
Disposition Status:	Not reported
Disposition Status Description:	Not reported
Consent/Final Order Sequence Number:	Not reported
Consent/Final Order Respondent Name:	Not reported
Consent/Final Order Lead Agency:	Not reported
Enforcement Type:	Not reported
Enforcement Responsible Person:	KRW
Enforcement Responsible Sub-Organization:	SE
SEP Sequence Number:	Not reported
SEP Expenditure Amount:	Not reported
SEP Scheduled Completion Date:	Not reported
SEP Actual Date:	Not reported
SEP Defaulted Date:	Not reported
SEP Type:	Not reported
SEP Type Description:	Not reported
Proposed Amount:	Not reported
Final Monetary Amount:	Not reported
Paid Amount:	Not reported
Final Count:	Not reported
Final Amount:	Not reported
Found Violation:	Yes
Agency Which Determined Violation:	State
Violation Short Description:	Transporters - Manifest System and Recordkeeping
Date Violation was Determined:	20110512
Actual Return to Compliance Date:	20120111
Return to Compliance Qualifier:	Unverifiable
Violation Responsible Agency:	State
Scheduled Compliance Date:	Not reported
Enforcement Identifier:	312
Date of Enforcement Action:	20120306
Enforcement Responsible Agency:	State
Enforcement Docket Number:	Not reported
Enforcement Attorney:	Not reported
Corrective Action Component:	No

TRIUMVIRATE ENVIRONMENTAL (FLORIDA) INC. (Continued) **1000202542**

Appeal Initiated Date:	Not reported
Appeal Resolution Date:	Not reported
Disposition Status Date:	Not reported
Disposition Status:	Not reported
Disposition Status Description:	Not reported
Consent/Final Order Sequence Number:	Not reported
Consent/Final Order Respondent Name:	Not reported
Consent/Final Order Lead Agency:	Not reported
Enforcement Type:	DEP SHORT FORM CONSENT ORDER
Enforcement Responsible Person:	KRW
Enforcement Responsible Sub-Organization:	SE
SEP Sequence Number:	Not reported
SEP Expenditure Amount:	Not reported
SEP Scheduled Completion Date:	Not reported
SEP Actual Date:	Not reported
SEP Defaulted Date:	Not reported
SEP Type:	Not reported
SEP Type Description:	Not reported
Proposed Amount:	Not reported
Final Monetary Amount:	5500
Paid Amount:	5500
Final Count:	1
Final Amount:	5500

Found Violation:	Yes
Agency Which Determined Violation:	State
Violation Short Description:	Generators - General
Date Violation was Determined:	19880524
Actual Return to Compliance Date:	19880920
Return to Compliance Qualifier:	Unverifiable
Violation Responsible Agency:	State
Scheduled Compliance Date:	Not reported
Enforcement Identifier:	Not reported
Date of Enforcement Action:	Not reported
Enforcement Responsible Agency:	Not reported
Enforcement Docket Number:	Not reported
Enforcement Attorney:	Not reported
Corrective Action Component:	Not reported
Appeal Initiated Date:	Not reported
Appeal Resolution Date:	Not reported
Disposition Status Date:	Not reported
Disposition Status:	Not reported
Disposition Status Description:	Not reported
Consent/Final Order Sequence Number:	Not reported
Consent/Final Order Respondent Name:	Not reported
Consent/Final Order Lead Agency:	Not reported
Enforcement Type:	Not reported
Enforcement Responsible Person:	Not reported
Enforcement Responsible Sub-Organization:	Not reported
SEP Sequence Number:	Not reported
SEP Expenditure Amount:	Not reported
SEP Scheduled Completion Date:	Not reported
SEP Actual Date:	Not reported
SEP Defaulted Date:	Not reported
SEP Type:	Not reported
SEP Type Description:	Not reported
Proposed Amount:	Not reported

TRIUMVIRATE ENVIRONMENTAL (FLORIDA) INC. (Continued) **1000202542**

Final Monetary Amount:	Not reported
Paid Amount:	Not reported
Final Count:	Not reported
Final Amount:	Not reported
Found Violation:	Yes
Agency Which Determined Violation:	State
Violation Short Description:	LDR - General
Date Violation was Determined:	19891215
Actual Return to Compliance Date:	19930408
Return to Compliance Qualifier:	Unverifiable
Violation Responsible Agency:	State
Scheduled Compliance Date:	Not reported
Enforcement Identifier:	Not reported
Date of Enforcement Action:	Not reported
Enforcement Responsible Agency:	Not reported
Enforcement Docket Number:	Not reported
Enforcement Attorney:	Not reported
Corrective Action Component:	Not reported
Appeal Initiated Date:	Not reported
Appeal Resolution Date:	Not reported
Disposition Status Date:	Not reported
Disposition Status:	Not reported
Disposition Status Description:	Not reported
Consent/Final Order Sequence Number:	Not reported
Consent/Final Order Respondent Name:	Not reported
Consent/Final Order Lead Agency:	Not reported
Enforcement Type:	Not reported
Enforcement Responsible Person:	Not reported
Enforcement Responsible Sub-Organization:	Not reported
SEP Sequence Number:	Not reported
SEP Expenditure Amount:	Not reported
SEP Scheduled Completion Date:	Not reported
SEP Actual Date:	Not reported
SEP Defaulted Date:	Not reported
SEP Type:	Not reported
SEP Type Description:	Not reported
Proposed Amount:	Not reported
Final Monetary Amount:	Not reported
Paid Amount:	Not reported
Final Count:	Not reported
Final Amount:	Not reported
Found Violation:	Yes
Agency Which Determined Violation:	State
Violation Short Description:	State Statute or Regulation
Date Violation was Determined:	20110512
Actual Return to Compliance Date:	20120111
Return to Compliance Qualifier:	Unverifiable
Violation Responsible Agency:	State
Scheduled Compliance Date:	Not reported
Enforcement Identifier:	105
Date of Enforcement Action:	20110516
Enforcement Responsible Agency:	State
Enforcement Docket Number:	Not reported
Enforcement Attorney:	Not reported
Corrective Action Component:	No

TRIUMVIRATE ENVIRONMENTAL (FLORIDA) INC. (Continued) **1000202542**

Appeal Initiated Date:	Not reported
Appeal Resolution Date:	Not reported
Disposition Status Date:	Not reported
Disposition Status:	Not reported
Disposition Status Description:	Not reported
Consent/Final Order Sequence Number:	Not reported
Consent/Final Order Respondent Name:	Not reported
Consent/Final Order Lead Agency:	Not reported
Enforcement Type:	Not reported
Enforcement Responsible Person:	KRW
Enforcement Responsible Sub-Organization:	SE
SEP Sequence Number:	Not reported
SEP Expenditure Amount:	Not reported
SEP Scheduled Completion Date:	Not reported
SEP Actual Date:	Not reported
SEP Defaulted Date:	Not reported
SEP Type:	Not reported
SEP Type Description:	Not reported
Proposed Amount:	Not reported
Final Monetary Amount:	Not reported
Paid Amount:	Not reported
Final Count:	Not reported
Final Amount:	Not reported

Found Violation:	No
Agency Which Determined Violation:	Not reported
Violation Short Description:	Not reported
Date Violation was Determined:	Not reported
Actual Return to Compliance Date:	Not reported
Return to Compliance Qualifier:	Not reported
Violation Responsible Agency:	Not reported
Scheduled Compliance Date:	Not reported
Enforcement Identifier:	Not reported
Date of Enforcement Action:	Not reported
Enforcement Responsible Agency:	Not reported
Enforcement Docket Number:	Not reported
Enforcement Attorney:	Not reported
Corrective Action Component:	Not reported
Appeal Initiated Date:	Not reported
Appeal Resolution Date:	Not reported
Disposition Status Date:	Not reported
Disposition Status:	Not reported
Disposition Status Description:	Not reported
Consent/Final Order Sequence Number:	Not reported
Consent/Final Order Respondent Name:	Not reported
Consent/Final Order Lead Agency:	Not reported
Enforcement Type:	Not reported
Enforcement Responsible Person:	Not reported
Enforcement Responsible Sub-Organization:	Not reported
SEP Sequence Number:	Not reported
SEP Expenditure Amount:	Not reported
SEP Scheduled Completion Date:	Not reported
SEP Actual Date:	Not reported
SEP Defaulted Date:	Not reported
SEP Type:	Not reported
SEP Type Description:	Not reported
Proposed Amount:	Not reported

TRIUMVIRATE ENVIRONMENTAL (FLORIDA) INC. (Continued) **1000202542**

Final Monetary Amount:	Not reported
Paid Amount:	Not reported
Final Count:	Not reported
Final Amount:	Not reported
Found Violation:	Yes
Agency Which Determined Violation:	State
Violation Short Description:	State Statute or Regulation
Date Violation was Determined:	20110512
Actual Return to Compliance Date:	20120111
Return to Compliance Qualifier:	Unverifiable
Violation Responsible Agency:	State
Scheduled Compliance Date:	Not reported
Enforcement Identifier:	115
Date of Enforcement Action:	20111201
Enforcement Responsible Agency:	State
Enforcement Docket Number:	Not reported
Enforcement Attorney:	Not reported
Corrective Action Component:	No
Appeal Initiated Date:	Not reported
Appeal Resolution Date:	Not reported
Disposition Status Date:	Not reported
Disposition Status:	Not reported
Disposition Status Description:	Not reported
Consent/Final Order Sequence Number:	Not reported
Consent/Final Order Respondent Name:	Not reported
Consent/Final Order Lead Agency:	Not reported
Enforcement Type:	DEP MEETING
Enforcement Responsible Person:	KRW
Enforcement Responsible Sub-Organization:	SE
SEP Sequence Number:	Not reported
SEP Expenditure Amount:	Not reported
SEP Scheduled Completion Date:	Not reported
SEP Actual Date:	Not reported
SEP Defaulted Date:	Not reported
SEP Type:	Not reported
SEP Type Description:	Not reported
Proposed Amount:	Not reported
Final Monetary Amount:	Not reported
Paid Amount:	Not reported
Final Count:	Not reported
Final Amount:	Not reported
Found Violation:	Yes
Agency Which Determined Violation:	EPA
Violation Short Description:	TSD - General Facility Standards
Date Violation was Determined:	19921028
Actual Return to Compliance Date:	19921028
Return to Compliance Qualifier:	Observed
Violation Responsible Agency:	State
Scheduled Compliance Date:	Not reported
Enforcement Identifier:	Not reported
Date of Enforcement Action:	Not reported
Enforcement Responsible Agency:	Not reported
Enforcement Docket Number:	Not reported
Enforcement Attorney:	Not reported
Corrective Action Component:	Not reported

TRIUMVIRATE ENVIRONMENTAL (FLORIDA) INC. (Continued) **1000202542**

Appeal Initiated Date:	Not reported
Appeal Resolution Date:	Not reported
Disposition Status Date:	Not reported
Disposition Status:	Not reported
Disposition Status Description:	Not reported
Consent/Final Order Sequence Number:	Not reported
Consent/Final Order Respondent Name:	Not reported
Consent/Final Order Lead Agency:	Not reported
Enforcement Type:	Not reported
Enforcement Responsible Person:	Not reported
Enforcement Responsible Sub-Organization:	Not reported
SEP Sequence Number:	Not reported
SEP Expenditure Amount:	Not reported
SEP Scheduled Completion Date:	Not reported
SEP Actual Date:	Not reported
SEP Defaulted Date:	Not reported
SEP Type:	Not reported
SEP Type Description:	Not reported
Proposed Amount:	Not reported
Final Monetary Amount:	Not reported
Paid Amount:	Not reported
Final Count:	Not reported
Final Amount:	Not reported

Found Violation:	Yes
Agency Which Determined Violation:	State
Violation Short Description:	State Statute or Regulation
Date Violation was Determined:	20110512
Actual Return to Compliance Date:	20120111
Return to Compliance Qualifier:	Unverifiable
Violation Responsible Agency:	State
Scheduled Compliance Date:	Not reported
Enforcement Identifier:	125
Date of Enforcement Action:	20111108
Enforcement Responsible Agency:	State
Enforcement Docket Number:	Not reported
Enforcement Attorney:	Not reported
Corrective Action Component:	No
Appeal Initiated Date:	Not reported
Appeal Resolution Date:	Not reported
Disposition Status Date:	Not reported
Disposition Status:	Not reported
Disposition Status Description:	Not reported
Consent/Final Order Sequence Number:	Not reported
Consent/Final Order Respondent Name:	Not reported
Consent/Final Order Lead Agency:	Not reported
Enforcement Type:	DEP WARNING LETTER
Enforcement Responsible Person:	KRW
Enforcement Responsible Sub-Organization:	SE
SEP Sequence Number:	Not reported
SEP Expenditure Amount:	Not reported
SEP Scheduled Completion Date:	Not reported
SEP Actual Date:	Not reported
SEP Defaulted Date:	Not reported
SEP Type:	Not reported
SEP Type Description:	Not reported
Proposed Amount:	Not reported

TRIUMVIRATE ENVIRONMENTAL (FLORIDA) INC. (Continued) **1000202542**

Final Monetary Amount:	Not reported
Paid Amount:	Not reported
Final Count:	Not reported
Final Amount:	Not reported
Found Violation:	No
Agency Which Determined Violation:	Not reported
Violation Short Description:	Not reported
Date Violation was Determined:	Not reported
Actual Return to Compliance Date:	Not reported
Return to Compliance Qualifier:	Not reported
Violation Responsible Agency:	Not reported
Scheduled Compliance Date:	Not reported
Enforcement Identifier:	Not reported
Date of Enforcement Action:	Not reported
Enforcement Responsible Agency:	Not reported
Enforcement Docket Number:	Not reported
Enforcement Attorney:	Not reported
Corrective Action Component:	Not reported
Appeal Initiated Date:	Not reported
Appeal Resolution Date:	Not reported
Disposition Status Date:	Not reported
Disposition Status:	Not reported
Disposition Status Description:	Not reported
Consent/Final Order Sequence Number:	Not reported
Consent/Final Order Respondent Name:	Not reported
Consent/Final Order Lead Agency:	Not reported
Enforcement Type:	Not reported
Enforcement Responsible Person:	Not reported
Enforcement Responsible Sub-Organization:	Not reported
SEP Sequence Number:	Not reported
SEP Expenditure Amount:	Not reported
SEP Scheduled Completion Date:	Not reported
SEP Actual Date:	Not reported
SEP Defaulted Date:	Not reported
SEP Type:	Not reported
SEP Type Description:	Not reported
Proposed Amount:	Not reported
Final Monetary Amount:	Not reported
Paid Amount:	Not reported
Final Count:	Not reported
Final Amount:	Not reported
Found Violation:	Yes
Agency Which Determined Violation:	State
Violation Short Description:	State Statute or Regulation
Date Violation was Determined:	20110512
Actual Return to Compliance Date:	20120111
Return to Compliance Qualifier:	Unverifiable
Violation Responsible Agency:	State
Scheduled Compliance Date:	Not reported
Enforcement Identifier:	105
Date of Enforcement Action:	20110516
Enforcement Responsible Agency:	State
Enforcement Docket Number:	Not reported
Enforcement Attorney:	Not reported
Corrective Action Component:	No

TRIUMVIRATE ENVIRONMENTAL (FLORIDA) INC. (Continued) **1000202542**

Appeal Initiated Date: Not reported
Appeal Resolution Date: Not reported
Disposition Status Date: Not reported
Disposition Status: Not reported
Disposition Status Description: Not reported
Consent/Final Order Sequence Number: Not reported
Consent/Final Order Respondent Name: Not reported
Consent/Final Order Lead Agency: Not reported
Enforcement Type: Not reported
Enforcement Responsible Person: KRW
Enforcement Responsible Sub-Organization: SE
SEP Sequence Number: Not reported
SEP Expenditure Amount: Not reported
SEP Scheduled Completion Date: Not reported
SEP Actual Date: Not reported
SEP Defaulted Date: Not reported
SEP Type: Not reported
SEP Type Description: Not reported
Proposed Amount: Not reported
Final Monetary Amount: Not reported
Paid Amount: Not reported
Final Count: Not reported
Final Amount: Not reported

Found Violation: Yes
Agency Which Determined Violation: State
Violation Short Description: Transporters - Manifest System and Recordkeeping
Date Violation was Determined: 20210318
Actual Return to Compliance Date: 20210426
Return to Compliance Qualifier: Unverifiable
Violation Responsible Agency: State
Scheduled Compliance Date: Not reported
Enforcement Identifier: Not reported
Date of Enforcement Action: Not reported
Enforcement Responsible Agency: Not reported
Enforcement Docket Number: Not reported
Enforcement Attorney: Not reported
Corrective Action Component: Not reported
Appeal Initiated Date: Not reported
Appeal Resolution Date: Not reported
Disposition Status Date: Not reported
Disposition Status: Not reported
Disposition Status Description: Not reported
Consent/Final Order Sequence Number: Not reported
Consent/Final Order Respondent Name: Not reported
Consent/Final Order Lead Agency: Not reported
Enforcement Type: Not reported
Enforcement Responsible Person: Not reported
Enforcement Responsible Sub-Organization: Not reported
SEP Sequence Number: Not reported
SEP Expenditure Amount: Not reported
SEP Scheduled Completion Date: Not reported
SEP Actual Date: Not reported
SEP Defaulted Date: Not reported
SEP Type: Not reported
SEP Type Description: Not reported
Proposed Amount: Not reported

TRIUMVIRATE ENVIRONMENTAL (FLORIDA) INC. (Continued) **1000202542**

Final Monetary Amount:	Not reported
Paid Amount:	Not reported
Final Count:	Not reported
Final Amount:	Not reported
Found Violation:	Yes
Agency Which Determined Violation:	EPA
Violation Short Description:	TSD - General Facility Standards
Date Violation was Determined:	19921028
Actual Return to Compliance Date:	19921028
Return to Compliance Qualifier:	Observed
Violation Responsible Agency:	State
Scheduled Compliance Date:	Not reported
Enforcement Identifier:	Not reported
Date of Enforcement Action:	Not reported
Enforcement Responsible Agency:	Not reported
Enforcement Docket Number:	Not reported
Enforcement Attorney:	Not reported
Corrective Action Component:	Not reported
Appeal Initiated Date:	Not reported
Appeal Resolution Date:	Not reported
Disposition Status Date:	Not reported
Disposition Status:	Not reported
Disposition Status Description:	Not reported
Consent/Final Order Sequence Number:	Not reported
Consent/Final Order Respondent Name:	Not reported
Consent/Final Order Lead Agency:	Not reported
Enforcement Type:	Not reported
Enforcement Responsible Person:	Not reported
Enforcement Responsible Sub-Organization:	Not reported
SEP Sequence Number:	Not reported
SEP Expenditure Amount:	Not reported
SEP Scheduled Completion Date:	Not reported
SEP Actual Date:	Not reported
SEP Defaulted Date:	Not reported
SEP Type:	Not reported
SEP Type Description:	Not reported
Proposed Amount:	Not reported
Final Monetary Amount:	Not reported
Paid Amount:	Not reported
Final Count:	Not reported
Final Amount:	Not reported
Found Violation:	Yes
Agency Which Determined Violation:	State
Violation Short Description:	TSD - General Facility Standards
Date Violation was Determined:	19940214
Actual Return to Compliance Date:	19950511
Return to Compliance Qualifier:	Unverifiable
Violation Responsible Agency:	State
Scheduled Compliance Date:	Not reported
Enforcement Identifier:	115
Date of Enforcement Action:	19940224
Enforcement Responsible Agency:	State
Enforcement Docket Number:	Not reported
Enforcement Attorney:	Not reported
Corrective Action Component:	No

TRIUMVIRATE ENVIRONMENTAL (FLORIDA) INC. (Continued) **1000202542**

Appeal Initiated Date:	Not reported
Appeal Resolution Date:	Not reported
Disposition Status Date:	Not reported
Disposition Status:	Not reported
Disposition Status Description:	Not reported
Consent/Final Order Sequence Number:	Not reported
Consent/Final Order Respondent Name:	Not reported
Consent/Final Order Lead Agency:	Not reported
Enforcement Type:	DEP MEETING
Enforcement Responsible Person:	TBD
Enforcement Responsible Sub-Organization:	SE
SEP Sequence Number:	Not reported
SEP Expenditure Amount:	Not reported
SEP Scheduled Completion Date:	Not reported
SEP Actual Date:	Not reported
SEP Defaulted Date:	Not reported
SEP Type:	Not reported
SEP Type Description:	Not reported
Proposed Amount:	Not reported
Final Monetary Amount:	Not reported
Paid Amount:	Not reported
Final Count:	Not reported
Final Amount:	Not reported

Found Violation:	Yes
Agency Which Determined Violation:	State
Violation Short Description:	Generators - General
Date Violation was Determined:	19880524
Actual Return to Compliance Date:	19880920
Return to Compliance Qualifier:	Unverifiable
Violation Responsible Agency:	State
Scheduled Compliance Date:	Not reported
Enforcement Identifier:	Not reported
Date of Enforcement Action:	Not reported
Enforcement Responsible Agency:	Not reported
Enforcement Docket Number:	Not reported
Enforcement Attorney:	Not reported
Corrective Action Component:	Not reported
Appeal Initiated Date:	Not reported
Appeal Resolution Date:	Not reported
Disposition Status Date:	Not reported
Disposition Status:	Not reported
Disposition Status Description:	Not reported
Consent/Final Order Sequence Number:	Not reported
Consent/Final Order Respondent Name:	Not reported
Consent/Final Order Lead Agency:	Not reported
Enforcement Type:	Not reported
Enforcement Responsible Person:	Not reported
Enforcement Responsible Sub-Organization:	Not reported
SEP Sequence Number:	Not reported
SEP Expenditure Amount:	Not reported
SEP Scheduled Completion Date:	Not reported
SEP Actual Date:	Not reported
SEP Defaulted Date:	Not reported
SEP Type:	Not reported
SEP Type Description:	Not reported
Proposed Amount:	Not reported

TRIUMVIRATE ENVIRONMENTAL (FLORIDA) INC. (Continued) **1000202542**

Final Monetary Amount:	Not reported
Paid Amount:	Not reported
Final Count:	Not reported
Final Amount:	Not reported
Found Violation:	Yes
Agency Which Determined Violation:	State
Violation Short Description:	TSD - Closure/Post-Closure
Date Violation was Determined:	19940214
Actual Return to Compliance Date:	19950511
Return to Compliance Qualifier:	Unverifiable
Violation Responsible Agency:	State
Scheduled Compliance Date:	Not reported
Enforcement Identifier:	312
Date of Enforcement Action:	19950511
Enforcement Responsible Agency:	State
Enforcement Docket Number:	Not reported
Enforcement Attorney:	Not reported
Corrective Action Component:	No
Appeal Initiated Date:	Not reported
Appeal Resolution Date:	Not reported
Disposition Status Date:	Not reported
Disposition Status:	Not reported
Disposition Status Description:	Not reported
Consent/Final Order Sequence Number:	Not reported
Consent/Final Order Respondent Name:	Not reported
Consent/Final Order Lead Agency:	Not reported
Enforcement Type:	DEP SHORT FORM CONSENT ORDER
Enforcement Responsible Person:	TBD
Enforcement Responsible Sub-Organization:	SE
SEP Sequence Number:	Not reported
SEP Expenditure Amount:	Not reported
SEP Scheduled Completion Date:	Not reported
SEP Actual Date:	Not reported
SEP Defaulted Date:	Not reported
SEP Type:	Not reported
SEP Type Description:	Not reported
Proposed Amount:	Not reported
Final Monetary Amount:	Not reported
Paid Amount:	Not reported
Final Count:	Not reported
Final Amount:	Not reported
Found Violation:	Yes
Agency Which Determined Violation:	EPA
Violation Short Description:	TSD - Closure/Post-Closure
Date Violation was Determined:	19921028
Actual Return to Compliance Date:	19921028
Return to Compliance Qualifier:	Observed
Violation Responsible Agency:	State
Scheduled Compliance Date:	Not reported
Enforcement Identifier:	Not reported
Date of Enforcement Action:	Not reported
Enforcement Responsible Agency:	Not reported
Enforcement Docket Number:	Not reported
Enforcement Attorney:	Not reported
Corrective Action Component:	Not reported

TRIUMVIRATE ENVIRONMENTAL (FLORIDA) INC. (Continued) **1000202542**

Appeal Initiated Date: Not reported
Appeal Resolution Date: Not reported
Disposition Status Date: Not reported
Disposition Status: Not reported
Disposition Status Description: Not reported
Consent/Final Order Sequence Number: Not reported
Consent/Final Order Respondent Name: Not reported
Consent/Final Order Lead Agency: Not reported
Enforcement Type: Not reported
Enforcement Responsible Person: Not reported
Enforcement Responsible Sub-Organization: Not reported
SEP Sequence Number: Not reported
SEP Expenditure Amount: Not reported
SEP Scheduled Completion Date: Not reported
SEP Actual Date: Not reported
SEP Defaulted Date: Not reported
SEP Type: Not reported
SEP Type Description: Not reported
Proposed Amount: Not reported
Final Monetary Amount: Not reported
Paid Amount: Not reported
Final Count: Not reported
Final Amount: Not reported

Found Violation: No
Agency Which Determined Violation: Not reported
Violation Short Description: Not reported
Date Violation was Determined: Not reported
Actual Return to Compliance Date: Not reported
Return to Compliance Qualifier: Not reported
Violation Responsible Agency: Not reported
Scheduled Compliance Date: Not reported
Enforcement Identifier: Not reported
Date of Enforcement Action: Not reported
Enforcement Responsible Agency: Not reported
Enforcement Docket Number: Not reported
Enforcement Attorney: Not reported
Corrective Action Component: Not reported
Appeal Initiated Date: Not reported
Appeal Resolution Date: Not reported
Disposition Status Date: Not reported
Disposition Status: Not reported
Disposition Status Description: Not reported
Consent/Final Order Sequence Number: Not reported
Consent/Final Order Respondent Name: Not reported
Consent/Final Order Lead Agency: Not reported
Enforcement Type: Not reported
Enforcement Responsible Person: Not reported
Enforcement Responsible Sub-Organization: Not reported
SEP Sequence Number: Not reported
SEP Expenditure Amount: Not reported
SEP Scheduled Completion Date: Not reported
SEP Actual Date: Not reported
SEP Defaulted Date: Not reported
SEP Type: Not reported
SEP Type Description: Not reported
Proposed Amount: Not reported

TRIUMVIRATE ENVIRONMENTAL (FLORIDA) INC. (Continued) **1000202542**

Final Monetary Amount:	Not reported
Paid Amount:	Not reported
Final Count:	Not reported
Final Amount:	Not reported
Found Violation:	Yes
Agency Which Determined Violation:	State
Violation Short Description:	TSD - Closure/Post-Closure
Date Violation was Determined:	19940214
Actual Return to Compliance Date:	19950511
Return to Compliance Qualifier:	Unverifiable
Violation Responsible Agency:	State
Scheduled Compliance Date:	Not reported
Enforcement Identifier:	115
Date of Enforcement Action:	19940224
Enforcement Responsible Agency:	State
Enforcement Docket Number:	Not reported
Enforcement Attorney:	Not reported
Corrective Action Component:	No
Appeal Initiated Date:	Not reported
Appeal Resolution Date:	Not reported
Disposition Status Date:	Not reported
Disposition Status:	Not reported
Disposition Status Description:	Not reported
Consent/Final Order Sequence Number:	Not reported
Consent/Final Order Respondent Name:	Not reported
Consent/Final Order Lead Agency:	Not reported
Enforcement Type:	DEP MEETING
Enforcement Responsible Person:	TBD
Enforcement Responsible Sub-Organization:	SE
SEP Sequence Number:	Not reported
SEP Expenditure Amount:	Not reported
SEP Scheduled Completion Date:	Not reported
SEP Actual Date:	Not reported
SEP Defaulted Date:	Not reported
SEP Type:	Not reported
SEP Type Description:	Not reported
Proposed Amount:	Not reported
Final Monetary Amount:	Not reported
Paid Amount:	Not reported
Final Count:	Not reported
Final Amount:	Not reported
Found Violation:	Yes
Agency Which Determined Violation:	State
Violation Short Description:	TSD - General Facility Standards
Date Violation was Determined:	19940214
Actual Return to Compliance Date:	19950511
Return to Compliance Qualifier:	Unverifiable
Violation Responsible Agency:	State
Scheduled Compliance Date:	Not reported
Enforcement Identifier:	312
Date of Enforcement Action:	19950511
Enforcement Responsible Agency:	State
Enforcement Docket Number:	Not reported
Enforcement Attorney:	Not reported
Corrective Action Component:	No

TRIUMVIRATE ENVIRONMENTAL (FLORIDA) INC. (Continued) **1000202542**

Appeal Initiated Date:	Not reported
Appeal Resolution Date:	Not reported
Disposition Status Date:	Not reported
Disposition Status:	Not reported
Disposition Status Description:	Not reported
Consent/Final Order Sequence Number:	Not reported
Consent/Final Order Respondent Name:	Not reported
Consent/Final Order Lead Agency:	Not reported
Enforcement Type:	DEP SHORT FORM CONSENT ORDER
Enforcement Responsible Person:	TBD
Enforcement Responsible Sub-Organization:	SE
SEP Sequence Number:	Not reported
SEP Expenditure Amount:	Not reported
SEP Scheduled Completion Date:	Not reported
SEP Actual Date:	Not reported
SEP Defaulted Date:	Not reported
SEP Type:	Not reported
SEP Type Description:	Not reported
Proposed Amount:	Not reported
Final Monetary Amount:	Not reported
Paid Amount:	Not reported
Final Count:	Not reported
Final Amount:	Not reported

Found Violation:	Yes
Agency Which Determined Violation:	State
Violation Short Description:	LDR - General
Date Violation was Determined:	19900418
Actual Return to Compliance Date:	19900726
Return to Compliance Qualifier:	Unverifiable
Violation Responsible Agency:	State
Scheduled Compliance Date:	Not reported
Enforcement Identifier:	Not reported
Date of Enforcement Action:	Not reported
Enforcement Responsible Agency:	Not reported
Enforcement Docket Number:	Not reported
Enforcement Attorney:	Not reported
Corrective Action Component:	Not reported
Appeal Initiated Date:	Not reported
Appeal Resolution Date:	Not reported
Disposition Status Date:	Not reported
Disposition Status:	Not reported
Disposition Status Description:	Not reported
Consent/Final Order Sequence Number:	Not reported
Consent/Final Order Respondent Name:	Not reported
Consent/Final Order Lead Agency:	Not reported
Enforcement Type:	Not reported
Enforcement Responsible Person:	Not reported
Enforcement Responsible Sub-Organization:	Not reported
SEP Sequence Number:	Not reported
SEP Expenditure Amount:	Not reported
SEP Scheduled Completion Date:	Not reported
SEP Actual Date:	Not reported
SEP Defaulted Date:	Not reported
SEP Type:	Not reported
SEP Type Description:	Not reported
Proposed Amount:	Not reported

TRIUMVIRATE ENVIRONMENTAL (FLORIDA) INC. (Continued) **1000202542**

Final Monetary Amount:	Not reported
Paid Amount:	Not reported
Final Count:	Not reported
Final Amount:	Not reported
Found Violation:	Yes
Agency Which Determined Violation:	State
Violation Short Description:	Generators - Pre-transport
Date Violation was Determined:	20071218
Actual Return to Compliance Date:	20071228
Return to Compliance Qualifier:	Unverifiable
Violation Responsible Agency:	State
Scheduled Compliance Date:	Not reported
Enforcement Identifier:	105
Date of Enforcement Action:	20071218
Enforcement Responsible Agency:	State
Enforcement Docket Number:	Not reported
Enforcement Attorney:	Not reported
Corrective Action Component:	No
Appeal Initiated Date:	Not reported
Appeal Resolution Date:	Not reported
Disposition Status Date:	Not reported
Disposition Status:	Not reported
Disposition Status Description:	Not reported
Consent/Final Order Sequence Number:	Not reported
Consent/Final Order Respondent Name:	Not reported
Consent/Final Order Lead Agency:	Not reported
Enforcement Type:	Not reported
Enforcement Responsible Person:	KRW
Enforcement Responsible Sub-Organization:	SE
SEP Sequence Number:	Not reported
SEP Expenditure Amount:	Not reported
SEP Scheduled Completion Date:	Not reported
SEP Actual Date:	Not reported
SEP Defaulted Date:	Not reported
SEP Type:	Not reported
SEP Type Description:	Not reported
Proposed Amount:	Not reported
Final Monetary Amount:	Not reported
Paid Amount:	Not reported
Final Count:	Not reported
Final Amount:	Not reported
Found Violation:	No
Agency Which Determined Violation:	Not reported
Violation Short Description:	Not reported
Date Violation was Determined:	Not reported
Actual Return to Compliance Date:	Not reported
Return to Compliance Qualifier:	Not reported
Violation Responsible Agency:	Not reported
Scheduled Compliance Date:	Not reported
Enforcement Identifier:	Not reported
Date of Enforcement Action:	Not reported
Enforcement Responsible Agency:	Not reported
Enforcement Docket Number:	Not reported
Enforcement Attorney:	Not reported
Corrective Action Component:	Not reported

TRIUMVIRATE ENVIRONMENTAL (FLORIDA) INC. (Continued) **1000202542**

Appeal Initiated Date:	Not reported
Appeal Resolution Date:	Not reported
Disposition Status Date:	Not reported
Disposition Status:	Not reported
Disposition Status Description:	Not reported
Consent/Final Order Sequence Number:	Not reported
Consent/Final Order Respondent Name:	Not reported
Consent/Final Order Lead Agency:	Not reported
Enforcement Type:	Not reported
Enforcement Responsible Person:	Not reported
Enforcement Responsible Sub-Organization:	Not reported
SEP Sequence Number:	Not reported
SEP Expenditure Amount:	Not reported
SEP Scheduled Completion Date:	Not reported
SEP Actual Date:	Not reported
SEP Defaulted Date:	Not reported
SEP Type:	Not reported
SEP Type Description:	Not reported
Proposed Amount:	Not reported
Final Monetary Amount:	Not reported
Paid Amount:	Not reported
Final Count:	Not reported
Final Amount:	Not reported

Found Violation:	Yes
Agency Which Determined Violation:	State
Violation Short Description:	TSD - Closure/Post-Closure
Date Violation was Determined:	19940214
Actual Return to Compliance Date:	19950511
Return to Compliance Qualifier:	Unverifiable
Violation Responsible Agency:	State
Scheduled Compliance Date:	Not reported
Enforcement Identifier:	125
Date of Enforcement Action:	19940214
Enforcement Responsible Agency:	State
Enforcement Docket Number:	Not reported
Enforcement Attorney:	Not reported
Corrective Action Component:	No
Appeal Initiated Date:	Not reported
Appeal Resolution Date:	Not reported
Disposition Status Date:	Not reported
Disposition Status:	Not reported
Disposition Status Description:	Not reported
Consent/Final Order Sequence Number:	Not reported
Consent/Final Order Respondent Name:	Not reported
Consent/Final Order Lead Agency:	Not reported
Enforcement Type:	DEP WARNING LETTER
Enforcement Responsible Person:	VFP
Enforcement Responsible Sub-Organization:	SE
SEP Sequence Number:	Not reported
SEP Expenditure Amount:	Not reported
SEP Scheduled Completion Date:	Not reported
SEP Actual Date:	Not reported
SEP Defaulted Date:	Not reported
SEP Type:	Not reported
SEP Type Description:	Not reported
Proposed Amount:	Not reported

TRIUMVIRATE ENVIRONMENTAL (FLORIDA) INC. (Continued) **1000202542**

Final Monetary Amount: Not reported
Paid Amount: Not reported
Final Count: Not reported
Final Amount: Not reported

Found Violation: Yes
Agency Which Determined Violation: State
Violation Short Description: State Statute or Regulation
Date Violation was Determined: 20050623
Actual Return to Compliance Date: 20050718
Return to Compliance Qualifier: Unverifiable
Violation Responsible Agency: State
Scheduled Compliance Date: Not reported
Enforcement Identifier: 105
Date of Enforcement Action: 20050623
Enforcement Responsible Agency: State
Enforcement Docket Number: Not reported
Enforcement Attorney: Not reported
Corrective Action Component: No
Appeal Initiated Date: Not reported
Appeal Resolution Date: Not reported
Disposition Status Date: Not reported
Disposition Status: Not reported
Disposition Status Description: Not reported
Consent/Final Order Sequence Number:Not reported
Consent/Final Order Respondent Name: Not reported
Consent/Final Order Lead Agency: Not reported
Enforcement Type: Not reported
Enforcement Responsible Person: KEK
Enforcement Responsible Sub-Organization: SE
SEP Sequence Number: Not reported
SEP Expenditure Amount: Not reported
SEP Scheduled Completion Date: Not reported
SEP Actual Date: Not reported
SEP Defaulted Date: Not reported
SEP Type: Not reported
SEP Type Description: Not reported
Proposed Amount: Not reported
Final Monetary Amount: Not reported
Paid Amount: Not reported
Final Count: Not reported
Final Amount: Not reported

Found Violation: Yes
Agency Which Determined Violation: State
Violation Short Description: Generators - Manifest
Date Violation was Determined: 20000413
Actual Return to Compliance Date: 20000419
Return to Compliance Qualifier: Unverifiable
Violation Responsible Agency: State
Scheduled Compliance Date: Not reported
Enforcement Identifier: Not reported
Date of Enforcement Action: Not reported
Enforcement Responsible Agency: Not reported
Enforcement Docket Number: Not reported
Enforcement Attorney: Not reported
Corrective Action Component: Not reported

TRIUMVIRATE ENVIRONMENTAL (FLORIDA) INC. (Continued) **1000202542**

Appeal Initiated Date:	Not reported
Appeal Resolution Date:	Not reported
Disposition Status Date:	Not reported
Disposition Status:	Not reported
Disposition Status Description:	Not reported
Consent/Final Order Sequence Number:	Not reported
Consent/Final Order Respondent Name:	Not reported
Consent/Final Order Lead Agency:	Not reported
Enforcement Type:	Not reported
Enforcement Responsible Person:	Not reported
Enforcement Responsible Sub-Organization:	Not reported
SEP Sequence Number:	Not reported
SEP Expenditure Amount:	Not reported
SEP Scheduled Completion Date:	Not reported
SEP Actual Date:	Not reported
SEP Defaulted Date:	Not reported
SEP Type:	Not reported
SEP Type Description:	Not reported
Proposed Amount:	Not reported
Final Monetary Amount:	Not reported
Paid Amount:	Not reported
Final Count:	Not reported
Final Amount:	Not reported

Found Violation:	Yes
Agency Which Determined Violation:	State
Violation Short Description:	Generators - General
Date Violation was Determined:	20110512
Actual Return to Compliance Date:	20120111
Return to Compliance Qualifier:	Unverifiable
Violation Responsible Agency:	State
Scheduled Compliance Date:	Not reported
Enforcement Identifier:	125
Date of Enforcement Action:	20111108
Enforcement Responsible Agency:	State
Enforcement Docket Number:	Not reported
Enforcement Attorney:	Not reported
Corrective Action Component:	No
Appeal Initiated Date:	Not reported
Appeal Resolution Date:	Not reported
Disposition Status Date:	Not reported
Disposition Status:	Not reported
Disposition Status Description:	Not reported
Consent/Final Order Sequence Number:	Not reported
Consent/Final Order Respondent Name:	Not reported
Consent/Final Order Lead Agency:	Not reported
Enforcement Type:	DEP WARNING LETTER
Enforcement Responsible Person:	KRW
Enforcement Responsible Sub-Organization:	SE
SEP Sequence Number:	Not reported
SEP Expenditure Amount:	Not reported
SEP Scheduled Completion Date:	Not reported
SEP Actual Date:	Not reported
SEP Defaulted Date:	Not reported
SEP Type:	Not reported
SEP Type Description:	Not reported
Proposed Amount:	Not reported

TRIUMVIRATE ENVIRONMENTAL (FLORIDA) INC. (Continued) **1000202542**

Final Monetary Amount:	Not reported
Paid Amount:	Not reported
Final Count:	Not reported
Final Amount:	Not reported
Found Violation:	Yes
Agency Which Determined Violation:	State
Violation Short Description:	TSD - Preparedness and Prevention
Date Violation was Determined:	19940214
Actual Return to Compliance Date:	19950511
Return to Compliance Qualifier:	Unverifiable
Violation Responsible Agency:	State
Scheduled Compliance Date:	Not reported
Enforcement Identifier:	115
Date of Enforcement Action:	19940224
Enforcement Responsible Agency:	State
Enforcement Docket Number:	Not reported
Enforcement Attorney:	Not reported
Corrective Action Component:	No
Appeal Initiated Date:	Not reported
Appeal Resolution Date:	Not reported
Disposition Status Date:	Not reported
Disposition Status:	Not reported
Disposition Status Description:	Not reported
Consent/Final Order Sequence Number:	Not reported
Consent/Final Order Respondent Name:	Not reported
Consent/Final Order Lead Agency:	Not reported
Enforcement Type:	DEP MEETING
Enforcement Responsible Person:	TBD
Enforcement Responsible Sub-Organization:	SE
SEP Sequence Number:	Not reported
SEP Expenditure Amount:	Not reported
SEP Scheduled Completion Date:	Not reported
SEP Actual Date:	Not reported
SEP Defaulted Date:	Not reported
SEP Type:	Not reported
SEP Type Description:	Not reported
Proposed Amount:	Not reported
Final Monetary Amount:	Not reported
Paid Amount:	Not reported
Final Count:	Not reported
Final Amount:	Not reported
Found Violation:	Yes
Agency Which Determined Violation:	State
Violation Short Description:	TSD - Preparedness and Prevention
Date Violation was Determined:	19940214
Actual Return to Compliance Date:	19950511
Return to Compliance Qualifier:	Unverifiable
Violation Responsible Agency:	State
Scheduled Compliance Date:	Not reported
Enforcement Identifier:	312
Date of Enforcement Action:	19950511
Enforcement Responsible Agency:	State
Enforcement Docket Number:	Not reported
Enforcement Attorney:	Not reported
Corrective Action Component:	No

TRIUMVIRATE ENVIRONMENTAL (FLORIDA) INC. (Continued) **1000202542**

Appeal Initiated Date:	Not reported
Appeal Resolution Date:	Not reported
Disposition Status Date:	Not reported
Disposition Status:	Not reported
Disposition Status Description:	Not reported
Consent/Final Order Sequence Number:	Not reported
Consent/Final Order Respondent Name:	Not reported
Consent/Final Order Lead Agency:	Not reported
Enforcement Type:	DEP SHORT FORM CONSENT ORDER
Enforcement Responsible Person:	TBD
Enforcement Responsible Sub-Organization:	SE
SEP Sequence Number:	Not reported
SEP Expenditure Amount:	Not reported
SEP Scheduled Completion Date:	Not reported
SEP Actual Date:	Not reported
SEP Defaulted Date:	Not reported
SEP Type:	Not reported
SEP Type Description:	Not reported
Proposed Amount:	Not reported
Final Monetary Amount:	Not reported
Paid Amount:	Not reported
Final Count:	Not reported
Final Amount:	Not reported

Found Violation:	Yes
Agency Which Determined Violation:	State
Violation Short Description:	Transporters - Manifest System and Recordkeeping
Date Violation was Determined:	20110512
Actual Return to Compliance Date:	20120111
Return to Compliance Qualifier:	Unverifiable
Violation Responsible Agency:	State
Scheduled Compliance Date:	Not reported
Enforcement Identifier:	115
Date of Enforcement Action:	20111201
Enforcement Responsible Agency:	State
Enforcement Docket Number:	Not reported
Enforcement Attorney:	Not reported
Corrective Action Component:	No
Appeal Initiated Date:	Not reported
Appeal Resolution Date:	Not reported
Disposition Status Date:	Not reported
Disposition Status:	Not reported
Disposition Status Description:	Not reported
Consent/Final Order Sequence Number:	Not reported
Consent/Final Order Respondent Name:	Not reported
Consent/Final Order Lead Agency:	Not reported
Enforcement Type:	DEP MEETING
Enforcement Responsible Person:	KRW
Enforcement Responsible Sub-Organization:	SE
SEP Sequence Number:	Not reported
SEP Expenditure Amount:	Not reported
SEP Scheduled Completion Date:	Not reported
SEP Actual Date:	Not reported
SEP Defaulted Date:	Not reported
SEP Type:	Not reported
SEP Type Description:	Not reported
Proposed Amount:	Not reported

TRIUMVIRATE ENVIRONMENTAL (FLORIDA) INC. (Continued) **1000202542**

Final Monetary Amount:	Not reported
Paid Amount:	Not reported
Final Count:	Not reported
Final Amount:	Not reported
Found Violation:	Yes
Agency Which Determined Violation:	State
Violation Short Description:	TSD - General Facility Standards
Date Violation was Determined:	20020425
Actual Return to Compliance Date:	20020430
Return to Compliance Qualifier:	Unverifiable
Violation Responsible Agency:	State
Scheduled Compliance Date:	Not reported
Enforcement Identifier:	105
Date of Enforcement Action:	20020425
Enforcement Responsible Agency:	State
Enforcement Docket Number:	Not reported
Enforcement Attorney:	Not reported
Corrective Action Component:	No
Appeal Initiated Date:	Not reported
Appeal Resolution Date:	Not reported
Disposition Status Date:	Not reported
Disposition Status:	Not reported
Disposition Status Description:	Not reported
Consent/Final Order Sequence Number:	Not reported
Consent/Final Order Respondent Name:	Not reported
Consent/Final Order Lead Agency:	Not reported
Enforcement Type:	Not reported
Enforcement Responsible Person:	JCH
Enforcement Responsible Sub-Organization:	SE
SEP Sequence Number:	Not reported
SEP Expenditure Amount:	Not reported
SEP Scheduled Completion Date:	Not reported
SEP Actual Date:	Not reported
SEP Defaulted Date:	Not reported
SEP Type:	Not reported
SEP Type Description:	Not reported
Proposed Amount:	Not reported
Final Monetary Amount:	Not reported
Paid Amount:	Not reported
Final Count:	Not reported
Final Amount:	Not reported
Found Violation:	Yes
Agency Which Determined Violation:	State
Violation Short Description:	Used Oil - Processors and Re-refiners
Date Violation was Determined:	20090623
Actual Return to Compliance Date:	20090630
Return to Compliance Qualifier:	Unverifiable
Violation Responsible Agency:	State
Scheduled Compliance Date:	Not reported
Enforcement Identifier:	105
Date of Enforcement Action:	20090623
Enforcement Responsible Agency:	State
Enforcement Docket Number:	Not reported
Enforcement Attorney:	Not reported
Corrective Action Component:	No

TRIUMVIRATE ENVIRONMENTAL (FLORIDA) INC. (Continued) **1000202542**

Appeal Initiated Date:	Not reported
Appeal Resolution Date:	Not reported
Disposition Status Date:	Not reported
Disposition Status:	Not reported
Disposition Status Description:	Not reported
Consent/Final Order Sequence Number:	Not reported
Consent/Final Order Respondent Name:	Not reported
Consent/Final Order Lead Agency:	Not reported
Enforcement Type:	Not reported
Enforcement Responsible Person:	KRW
Enforcement Responsible Sub-Organization:	SE
SEP Sequence Number:	Not reported
SEP Expenditure Amount:	Not reported
SEP Scheduled Completion Date:	Not reported
SEP Actual Date:	Not reported
SEP Defaulted Date:	Not reported
SEP Type:	Not reported
SEP Type Description:	Not reported
Proposed Amount:	Not reported
Final Monetary Amount:	Not reported
Paid Amount:	Not reported
Final Count:	Not reported
Final Amount:	Not reported

Found Violation:	Yes
Agency Which Determined Violation:	State
Violation Short Description:	State Statute or Regulation
Date Violation was Determined:	20110512
Actual Return to Compliance Date:	20120111
Return to Compliance Qualifier:	Unverifiable
Violation Responsible Agency:	State
Scheduled Compliance Date:	Not reported
Enforcement Identifier:	312
Date of Enforcement Action:	20120306
Enforcement Responsible Agency:	State
Enforcement Docket Number:	Not reported
Enforcement Attorney:	Not reported
Corrective Action Component:	No
Appeal Initiated Date:	Not reported
Appeal Resolution Date:	Not reported
Disposition Status Date:	Not reported
Disposition Status:	Not reported
Disposition Status Description:	Not reported
Consent/Final Order Sequence Number:	Not reported
Consent/Final Order Respondent Name:	Not reported
Consent/Final Order Lead Agency:	Not reported
Enforcement Type:	DEP SHORT FORM CONSENT ORDER
Enforcement Responsible Person:	KRW
Enforcement Responsible Sub-Organization:	SE
SEP Sequence Number:	Not reported
SEP Expenditure Amount:	Not reported
SEP Scheduled Completion Date:	Not reported
SEP Actual Date:	Not reported
SEP Defaulted Date:	Not reported
SEP Type:	Not reported
SEP Type Description:	Not reported
Proposed Amount:	Not reported

TRIUMVIRATE ENVIRONMENTAL (FLORIDA) INC. (Continued) **1000202542**

Final Monetary Amount:	5500
Paid Amount:	5500
Final Count:	1
Final Amount:	5500
Found Violation:	Yes
Agency Which Determined Violation:	State
Violation Short Description:	Transporters - Manifest System and Recordkeeping
Date Violation was Determined:	20110512
Actual Return to Compliance Date:	20120111
Return to Compliance Qualifier:	Unverifiable
Violation Responsible Agency:	State
Scheduled Compliance Date:	Not reported
Enforcement Identifier:	312
Date of Enforcement Action:	20120306
Enforcement Responsible Agency:	State
Enforcement Docket Number:	Not reported
Enforcement Attorney:	Not reported
Corrective Action Component:	No
Appeal Initiated Date:	Not reported
Appeal Resolution Date:	Not reported
Disposition Status Date:	Not reported
Disposition Status:	Not reported
Disposition Status Description:	Not reported
Consent/Final Order Sequence Number:	Not reported
Consent/Final Order Respondent Name:	Not reported
Consent/Final Order Lead Agency:	Not reported
Enforcement Type:	DEP SHORT FORM CONSENT ORDER
Enforcement Responsible Person:	KRW
Enforcement Responsible Sub-Organization:	SE
SEP Sequence Number:	Not reported
SEP Expenditure Amount:	Not reported
SEP Scheduled Completion Date:	Not reported
SEP Actual Date:	Not reported
SEP Defaulted Date:	Not reported
SEP Type:	Not reported
SEP Type Description:	Not reported
Proposed Amount:	Not reported
Final Monetary Amount:	5500
Paid Amount:	5500
Final Count:	1
Final Amount:	5500
Found Violation:	Yes
Agency Which Determined Violation:	State
Violation Short Description:	TSD - General Facility Standards
Date Violation was Determined:	19940214
Actual Return to Compliance Date:	19950511
Return to Compliance Qualifier:	Unverifiable
Violation Responsible Agency:	State
Scheduled Compliance Date:	Not reported
Enforcement Identifier:	125
Date of Enforcement Action:	19940214
Enforcement Responsible Agency:	State
Enforcement Docket Number:	Not reported
Enforcement Attorney:	Not reported
Corrective Action Component:	No

TRIUMVIRATE ENVIRONMENTAL (FLORIDA) INC. (Continued) **1000202542**

Appeal Initiated Date:	Not reported
Appeal Resolution Date:	Not reported
Disposition Status Date:	Not reported
Disposition Status:	Not reported
Disposition Status Description:	Not reported
Consent/Final Order Sequence Number:	Not reported
Consent/Final Order Respondent Name:	Not reported
Consent/Final Order Lead Agency:	Not reported
Enforcement Type:	DEP WARNING LETTER
Enforcement Responsible Person:	VFP
Enforcement Responsible Sub-Organization:	SE
SEP Sequence Number:	Not reported
SEP Expenditure Amount:	Not reported
SEP Scheduled Completion Date:	Not reported
SEP Actual Date:	Not reported
SEP Defaulted Date:	Not reported
SEP Type:	Not reported
SEP Type Description:	Not reported
Proposed Amount:	Not reported
Final Monetary Amount:	Not reported
Paid Amount:	Not reported
Final Count:	Not reported
Final Amount:	Not reported

Found Violation:	Yes
Agency Which Determined Violation:	State
Violation Short Description:	TSD - Financial Requirements
Date Violation was Determined:	19940214
Actual Return to Compliance Date:	19950511
Return to Compliance Qualifier:	Unverifiable
Violation Responsible Agency:	State
Scheduled Compliance Date:	Not reported
Enforcement Identifier:	312
Date of Enforcement Action:	19950511
Enforcement Responsible Agency:	State
Enforcement Docket Number:	Not reported
Enforcement Attorney:	Not reported
Corrective Action Component:	No
Appeal Initiated Date:	Not reported
Appeal Resolution Date:	Not reported
Disposition Status Date:	Not reported
Disposition Status:	Not reported
Disposition Status Description:	Not reported
Consent/Final Order Sequence Number:	Not reported
Consent/Final Order Respondent Name:	Not reported
Consent/Final Order Lead Agency:	Not reported
Enforcement Type:	DEP SHORT FORM CONSENT ORDER
Enforcement Responsible Person:	TBD
Enforcement Responsible Sub-Organization:	SE
SEP Sequence Number:	Not reported
SEP Expenditure Amount:	Not reported
SEP Scheduled Completion Date:	Not reported
SEP Actual Date:	Not reported
SEP Defaulted Date:	Not reported
SEP Type:	Not reported
SEP Type Description:	Not reported
Proposed Amount:	Not reported

TRIUMVIRATE ENVIRONMENTAL (FLORIDA) INC. (Continued) **1000202542**

Final Monetary Amount:	Not reported
Paid Amount:	Not reported
Final Count:	Not reported
Final Amount:	Not reported
Found Violation:	No
Agency Which Determined Violation:	Not reported
Violation Short Description:	Not reported
Date Violation was Determined:	Not reported
Actual Return to Compliance Date:	Not reported
Return to Compliance Qualifier:	Not reported
Violation Responsible Agency:	Not reported
Scheduled Compliance Date:	Not reported
Enforcement Identifier:	Not reported
Date of Enforcement Action:	Not reported
Enforcement Responsible Agency:	Not reported
Enforcement Docket Number:	Not reported
Enforcement Attorney:	Not reported
Corrective Action Component:	Not reported
Appeal Initiated Date:	Not reported
Appeal Resolution Date:	Not reported
Disposition Status Date:	Not reported
Disposition Status:	Not reported
Disposition Status Description:	Not reported
Consent/Final Order Sequence Number:	Not reported
Consent/Final Order Respondent Name:	Not reported
Consent/Final Order Lead Agency:	Not reported
Enforcement Type:	Not reported
Enforcement Responsible Person:	Not reported
Enforcement Responsible Sub-Organization:	Not reported
SEP Sequence Number:	Not reported
SEP Expenditure Amount:	Not reported
SEP Scheduled Completion Date:	Not reported
SEP Actual Date:	Not reported
SEP Defaulted Date:	Not reported
SEP Type:	Not reported
SEP Type Description:	Not reported
Proposed Amount:	Not reported
Final Monetary Amount:	Not reported
Paid Amount:	Not reported
Final Count:	Not reported
Final Amount:	Not reported
Found Violation:	Yes
Agency Which Determined Violation:	State
Violation Short Description:	TSD - Container Use and Management
Date Violation was Determined:	19940214
Actual Return to Compliance Date:	19950511
Return to Compliance Qualifier:	Unverifiable
Violation Responsible Agency:	State
Scheduled Compliance Date:	Not reported
Enforcement Identifier:	125
Date of Enforcement Action:	19940214
Enforcement Responsible Agency:	State
Enforcement Docket Number:	Not reported
Enforcement Attorney:	Not reported
Corrective Action Component:	No

TRIUMVIRATE ENVIRONMENTAL (FLORIDA) INC. (Continued) **1000202542**

Appeal Initiated Date:	Not reported
Appeal Resolution Date:	Not reported
Disposition Status Date:	Not reported
Disposition Status:	Not reported
Disposition Status Description:	Not reported
Consent/Final Order Sequence Number:	Not reported
Consent/Final Order Respondent Name:	Not reported
Consent/Final Order Lead Agency:	Not reported
Enforcement Type:	DEP WARNING LETTER
Enforcement Responsible Person:	VFP
Enforcement Responsible Sub-Organization:	SE
SEP Sequence Number:	Not reported
SEP Expenditure Amount:	Not reported
SEP Scheduled Completion Date:	Not reported
SEP Actual Date:	Not reported
SEP Defaulted Date:	Not reported
SEP Type:	Not reported
SEP Type Description:	Not reported
Proposed Amount:	Not reported
Final Monetary Amount:	Not reported
Paid Amount:	Not reported
Final Count:	Not reported
Final Amount:	Not reported

Found Violation:	Yes
Agency Which Determined Violation:	State
Violation Short Description:	TSD - General Facility Standards
Date Violation was Determined:	19940214
Actual Return to Compliance Date:	19950511
Return to Compliance Qualifier:	Unverifiable
Violation Responsible Agency:	State
Scheduled Compliance Date:	Not reported
Enforcement Identifier:	312
Date of Enforcement Action:	19950511
Enforcement Responsible Agency:	State
Enforcement Docket Number:	Not reported
Enforcement Attorney:	Not reported
Corrective Action Component:	No
Appeal Initiated Date:	Not reported
Appeal Resolution Date:	Not reported
Disposition Status Date:	Not reported
Disposition Status:	Not reported
Disposition Status Description:	Not reported
Consent/Final Order Sequence Number:	Not reported
Consent/Final Order Respondent Name:	Not reported
Consent/Final Order Lead Agency:	Not reported
Enforcement Type:	DEP SHORT FORM CONSENT ORDER
Enforcement Responsible Person:	TBD
Enforcement Responsible Sub-Organization:	SE
SEP Sequence Number:	Not reported
SEP Expenditure Amount:	Not reported
SEP Scheduled Completion Date:	Not reported
SEP Actual Date:	Not reported
SEP Defaulted Date:	Not reported
SEP Type:	Not reported
SEP Type Description:	Not reported
Proposed Amount:	Not reported

TRIUMVIRATE ENVIRONMENTAL (FLORIDA) INC. (Continued) **1000202542**

Final Monetary Amount:	Not reported
Paid Amount:	Not reported
Final Count:	Not reported
Final Amount:	Not reported
Found Violation:	Yes
Agency Which Determined Violation:	State
Violation Short Description:	TSD - General Facility Standards
Date Violation was Determined:	19940214
Actual Return to Compliance Date:	19950511
Return to Compliance Qualifier:	Unverifiable
Violation Responsible Agency:	State
Scheduled Compliance Date:	Not reported
Enforcement Identifier:	125
Date of Enforcement Action:	19940214
Enforcement Responsible Agency:	State
Enforcement Docket Number:	Not reported
Enforcement Attorney:	Not reported
Corrective Action Component:	No
Appeal Initiated Date:	Not reported
Appeal Resolution Date:	Not reported
Disposition Status Date:	Not reported
Disposition Status:	Not reported
Disposition Status Description:	Not reported
Consent/Final Order Sequence Number:	Not reported
Consent/Final Order Respondent Name:	Not reported
Consent/Final Order Lead Agency:	Not reported
Enforcement Type:	DEP WARNING LETTER
Enforcement Responsible Person:	VFP
Enforcement Responsible Sub-Organization:	SE
SEP Sequence Number:	Not reported
SEP Expenditure Amount:	Not reported
SEP Scheduled Completion Date:	Not reported
SEP Actual Date:	Not reported
SEP Defaulted Date:	Not reported
SEP Type:	Not reported
SEP Type Description:	Not reported
Proposed Amount:	Not reported
Final Monetary Amount:	Not reported
Paid Amount:	Not reported
Final Count:	Not reported
Final Amount:	Not reported
Found Violation:	Yes
Agency Which Determined Violation:	State
Violation Short Description:	Used Oil - Processors and Re-refiners
Date Violation was Determined:	20010725
Actual Return to Compliance Date:	20010927
Return to Compliance Qualifier:	Unverifiable
Violation Responsible Agency:	State
Scheduled Compliance Date:	Not reported
Enforcement Identifier:	105
Date of Enforcement Action:	20010725
Enforcement Responsible Agency:	State
Enforcement Docket Number:	Not reported
Enforcement Attorney:	Not reported
Corrective Action Component:	No

TRIUMVIRATE ENVIRONMENTAL (FLORIDA) INC. (Continued) **1000202542**

Appeal Initiated Date:	Not reported
Appeal Resolution Date:	Not reported
Disposition Status Date:	Not reported
Disposition Status:	Not reported
Disposition Status Description:	Not reported
Consent/Final Order Sequence Number:	Not reported
Consent/Final Order Respondent Name:	Not reported
Consent/Final Order Lead Agency:	Not reported
Enforcement Type:	Not reported
Enforcement Responsible Person:	JRA
Enforcement Responsible Sub-Organization:	SE
SEP Sequence Number:	Not reported
SEP Expenditure Amount:	Not reported
SEP Scheduled Completion Date:	Not reported
SEP Actual Date:	Not reported
SEP Defaulted Date:	Not reported
SEP Type:	Not reported
SEP Type Description:	Not reported
Proposed Amount:	Not reported
Final Monetary Amount:	Not reported
Paid Amount:	Not reported
Final Count:	Not reported
Final Amount:	Not reported

Found Violation:	Yes
Agency Which Determined Violation:	State
Violation Short Description:	Generators - General
Date Violation was Determined:	19880524
Actual Return to Compliance Date:	19880920
Return to Compliance Qualifier:	Unverifiable
Violation Responsible Agency:	State
Scheduled Compliance Date:	Not reported
Enforcement Identifier:	Not reported
Date of Enforcement Action:	Not reported
Enforcement Responsible Agency:	Not reported
Enforcement Docket Number:	Not reported
Enforcement Attorney:	Not reported
Corrective Action Component:	Not reported
Appeal Initiated Date:	Not reported
Appeal Resolution Date:	Not reported
Disposition Status Date:	Not reported
Disposition Status:	Not reported
Disposition Status Description:	Not reported
Consent/Final Order Sequence Number:	Not reported
Consent/Final Order Respondent Name:	Not reported
Consent/Final Order Lead Agency:	Not reported
Enforcement Type:	Not reported
Enforcement Responsible Person:	Not reported
Enforcement Responsible Sub-Organization:	Not reported
SEP Sequence Number:	Not reported
SEP Expenditure Amount:	Not reported
SEP Scheduled Completion Date:	Not reported
SEP Actual Date:	Not reported
SEP Defaulted Date:	Not reported
SEP Type:	Not reported
SEP Type Description:	Not reported
Proposed Amount:	Not reported

TRIUMVIRATE ENVIRONMENTAL (FLORIDA) INC. (Continued) **1000202542**

Final Monetary Amount:	Not reported
Paid Amount:	Not reported
Final Count:	Not reported
Final Amount:	Not reported
Found Violation:	Yes
Agency Which Determined Violation:	State
Violation Short Description:	Generators - General
Date Violation was Determined:	19891215
Actual Return to Compliance Date:	19900820
Return to Compliance Qualifier:	Unverifiable
Violation Responsible Agency:	State
Scheduled Compliance Date:	Not reported
Enforcement Identifier:	Not reported
Date of Enforcement Action:	Not reported
Enforcement Responsible Agency:	Not reported
Enforcement Docket Number:	Not reported
Enforcement Attorney:	Not reported
Corrective Action Component:	Not reported
Appeal Initiated Date:	Not reported
Appeal Resolution Date:	Not reported
Disposition Status Date:	Not reported
Disposition Status:	Not reported
Disposition Status Description:	Not reported
Consent/Final Order Sequence Number:	Not reported
Consent/Final Order Respondent Name:	Not reported
Consent/Final Order Lead Agency:	Not reported
Enforcement Type:	Not reported
Enforcement Responsible Person:	Not reported
Enforcement Responsible Sub-Organization:	Not reported
SEP Sequence Number:	Not reported
SEP Expenditure Amount:	Not reported
SEP Scheduled Completion Date:	Not reported
SEP Actual Date:	Not reported
SEP Defaulted Date:	Not reported
SEP Type:	Not reported
SEP Type Description:	Not reported
Proposed Amount:	Not reported
Final Monetary Amount:	Not reported
Paid Amount:	Not reported
Final Count:	Not reported
Final Amount:	Not reported
Found Violation:	No
Agency Which Determined Violation:	Not reported
Violation Short Description:	Not reported
Date Violation was Determined:	Not reported
Actual Return to Compliance Date:	Not reported
Return to Compliance Qualifier:	Not reported
Violation Responsible Agency:	Not reported
Scheduled Compliance Date:	Not reported
Enforcement Identifier:	Not reported
Date of Enforcement Action:	Not reported
Enforcement Responsible Agency:	Not reported
Enforcement Docket Number:	Not reported
Enforcement Attorney:	Not reported
Corrective Action Component:	Not reported

TRIUMVIRATE ENVIRONMENTAL (FLORIDA) INC. (Continued) **1000202542**

Appeal Initiated Date:	Not reported
Appeal Resolution Date:	Not reported
Disposition Status Date:	Not reported
Disposition Status:	Not reported
Disposition Status Description:	Not reported
Consent/Final Order Sequence Number:	Not reported
Consent/Final Order Respondent Name:	Not reported
Consent/Final Order Lead Agency:	Not reported
Enforcement Type:	Not reported
Enforcement Responsible Person:	Not reported
Enforcement Responsible Sub-Organization:	Not reported
SEP Sequence Number:	Not reported
SEP Expenditure Amount:	Not reported
SEP Scheduled Completion Date:	Not reported
SEP Actual Date:	Not reported
SEP Defaulted Date:	Not reported
SEP Type:	Not reported
SEP Type Description:	Not reported
Proposed Amount:	Not reported
Final Monetary Amount:	Not reported
Paid Amount:	Not reported
Final Count:	Not reported
Final Amount:	Not reported

Found Violation:	Yes
Agency Which Determined Violation:	State
Violation Short Description:	TSD IS-Contingency Plan and Emergency Procedures
Date Violation was Determined:	19960805
Actual Return to Compliance Date:	19961205
Return to Compliance Qualifier:	Unverifiable
Violation Responsible Agency:	State
Scheduled Compliance Date:	Not reported
Enforcement Identifier:	Not reported
Date of Enforcement Action:	Not reported
Enforcement Responsible Agency:	Not reported
Enforcement Docket Number:	Not reported
Enforcement Attorney:	Not reported
Corrective Action Component:	Not reported
Appeal Initiated Date:	Not reported
Appeal Resolution Date:	Not reported
Disposition Status Date:	Not reported
Disposition Status:	Not reported
Disposition Status Description:	Not reported
Consent/Final Order Sequence Number:	Not reported
Consent/Final Order Respondent Name:	Not reported
Consent/Final Order Lead Agency:	Not reported
Enforcement Type:	Not reported
Enforcement Responsible Person:	Not reported
Enforcement Responsible Sub-Organization:	Not reported
SEP Sequence Number:	Not reported
SEP Expenditure Amount:	Not reported
SEP Scheduled Completion Date:	Not reported
SEP Actual Date:	Not reported
SEP Defaulted Date:	Not reported
SEP Type:	Not reported
SEP Type Description:	Not reported
Proposed Amount:	Not reported

TRIUMVIRATE ENVIRONMENTAL (FLORIDA) INC. (Continued) **1000202542**

Final Monetary Amount:	Not reported
Paid Amount:	Not reported
Final Count:	Not reported
Final Amount:	Not reported
Found Violation:	Yes
Agency Which Determined Violation:	State
Violation Short Description:	Generators - General
Date Violation was Determined:	20110512
Actual Return to Compliance Date:	20120111
Return to Compliance Qualifier:	Unverifiable
Violation Responsible Agency:	State
Scheduled Compliance Date:	Not reported
Enforcement Identifier:	125
Date of Enforcement Action:	20111108
Enforcement Responsible Agency:	State
Enforcement Docket Number:	Not reported
Enforcement Attorney:	Not reported
Corrective Action Component:	No
Appeal Initiated Date:	Not reported
Appeal Resolution Date:	Not reported
Disposition Status Date:	Not reported
Disposition Status:	Not reported
Disposition Status Description:	Not reported
Consent/Final Order Sequence Number:	Not reported
Consent/Final Order Respondent Name:	Not reported
Consent/Final Order Lead Agency:	Not reported
Enforcement Type:	DEP WARNING LETTER
Enforcement Responsible Person:	KRW
Enforcement Responsible Sub-Organization:	SE
SEP Sequence Number:	Not reported
SEP Expenditure Amount:	Not reported
SEP Scheduled Completion Date:	Not reported
SEP Actual Date:	Not reported
SEP Defaulted Date:	Not reported
SEP Type:	Not reported
SEP Type Description:	Not reported
Proposed Amount:	Not reported
Final Monetary Amount:	Not reported
Paid Amount:	Not reported
Final Count:	Not reported
Final Amount:	Not reported
Found Violation:	Yes
Agency Which Determined Violation:	State
Violation Short Description:	TSD IS-General Facility Standards
Date Violation was Determined:	20020425
Actual Return to Compliance Date:	20020425
Return to Compliance Qualifier:	Unverifiable
Violation Responsible Agency:	State
Scheduled Compliance Date:	Not reported
Enforcement Identifier:	105
Date of Enforcement Action:	20020425
Enforcement Responsible Agency:	State
Enforcement Docket Number:	Not reported
Enforcement Attorney:	Not reported
Corrective Action Component:	No

TRIUMVIRATE ENVIRONMENTAL (FLORIDA) INC. (Continued) **1000202542**

Appeal Initiated Date:	Not reported
Appeal Resolution Date:	Not reported
Disposition Status Date:	Not reported
Disposition Status:	Not reported
Disposition Status Description:	Not reported
Consent/Final Order Sequence Number:	Not reported
Consent/Final Order Respondent Name:	Not reported
Consent/Final Order Lead Agency:	Not reported
Enforcement Type:	Not reported
Enforcement Responsible Person:	JCH
Enforcement Responsible Sub-Organization:	SE
SEP Sequence Number:	Not reported
SEP Expenditure Amount:	Not reported
SEP Scheduled Completion Date:	Not reported
SEP Actual Date:	Not reported
SEP Defaulted Date:	Not reported
SEP Type:	Not reported
SEP Type Description:	Not reported
Proposed Amount:	Not reported
Final Monetary Amount:	Not reported
Paid Amount:	Not reported
Final Count:	Not reported
Final Amount:	Not reported

Found Violation:	Yes
Agency Which Determined Violation:	State
Violation Short Description:	TSD - Preparedness and Prevention
Date Violation was Determined:	19940214
Actual Return to Compliance Date:	19950511
Return to Compliance Qualifier:	Unverifiable
Violation Responsible Agency:	State
Scheduled Compliance Date:	Not reported
Enforcement Identifier:	125
Date of Enforcement Action:	19940214
Enforcement Responsible Agency:	State
Enforcement Docket Number:	Not reported
Enforcement Attorney:	Not reported
Corrective Action Component:	No
Appeal Initiated Date:	Not reported
Appeal Resolution Date:	Not reported
Disposition Status Date:	Not reported
Disposition Status:	Not reported
Disposition Status Description:	Not reported
Consent/Final Order Sequence Number:	Not reported
Consent/Final Order Respondent Name:	Not reported
Consent/Final Order Lead Agency:	Not reported
Enforcement Type:	DEP WARNING LETTER
Enforcement Responsible Person:	VFP
Enforcement Responsible Sub-Organization:	SE
SEP Sequence Number:	Not reported
SEP Expenditure Amount:	Not reported
SEP Scheduled Completion Date:	Not reported
SEP Actual Date:	Not reported
SEP Defaulted Date:	Not reported
SEP Type:	Not reported
SEP Type Description:	Not reported
Proposed Amount:	Not reported

TRIUMVIRATE ENVIRONMENTAL (FLORIDA) INC. (Continued) **1000202542**

Final Monetary Amount:	Not reported
Paid Amount:	Not reported
Final Count:	Not reported
Final Amount:	Not reported
Found Violation:	Yes
Agency Which Determined Violation:	State
Violation Short Description:	LDR - General
Date Violation was Determined:	19880524
Actual Return to Compliance Date:	19891215
Return to Compliance Qualifier:	Unverifiable
Violation Responsible Agency:	State
Scheduled Compliance Date:	Not reported
Enforcement Identifier:	Not reported
Date of Enforcement Action:	Not reported
Enforcement Responsible Agency:	Not reported
Enforcement Docket Number:	Not reported
Enforcement Attorney:	Not reported
Corrective Action Component:	Not reported
Appeal Initiated Date:	Not reported
Appeal Resolution Date:	Not reported
Disposition Status Date:	Not reported
Disposition Status:	Not reported
Disposition Status Description:	Not reported
Consent/Final Order Sequence Number:	Not reported
Consent/Final Order Respondent Name:	Not reported
Consent/Final Order Lead Agency:	Not reported
Enforcement Type:	Not reported
Enforcement Responsible Person:	Not reported
Enforcement Responsible Sub-Organization:	Not reported
SEP Sequence Number:	Not reported
SEP Expenditure Amount:	Not reported
SEP Scheduled Completion Date:	Not reported
SEP Actual Date:	Not reported
SEP Defaulted Date:	Not reported
SEP Type:	Not reported
SEP Type Description:	Not reported
Proposed Amount:	Not reported
Final Monetary Amount:	Not reported
Paid Amount:	Not reported
Final Count:	Not reported
Final Amount:	Not reported
Found Violation:	Yes
Agency Which Determined Violation:	State
Violation Short Description:	Used Oil - Processors and Re-refiners
Date Violation was Determined:	20090623
Actual Return to Compliance Date:	20090630
Return to Compliance Qualifier:	Unverifiable
Violation Responsible Agency:	State
Scheduled Compliance Date:	Not reported
Enforcement Identifier:	105
Date of Enforcement Action:	20090623
Enforcement Responsible Agency:	State
Enforcement Docket Number:	Not reported
Enforcement Attorney:	Not reported
Corrective Action Component:	No

TRIUMVIRATE ENVIRONMENTAL (FLORIDA) INC. (Continued) **1000202542**

Appeal Initiated Date:	Not reported
Appeal Resolution Date:	Not reported
Disposition Status Date:	Not reported
Disposition Status:	Not reported
Disposition Status Description:	Not reported
Consent/Final Order Sequence Number:	Not reported
Consent/Final Order Respondent Name:	Not reported
Consent/Final Order Lead Agency:	Not reported
Enforcement Type:	Not reported
Enforcement Responsible Person:	KRW
Enforcement Responsible Sub-Organization:	SE
SEP Sequence Number:	Not reported
SEP Expenditure Amount:	Not reported
SEP Scheduled Completion Date:	Not reported
SEP Actual Date:	Not reported
SEP Defaulted Date:	Not reported
SEP Type:	Not reported
SEP Type Description:	Not reported
Proposed Amount:	Not reported
Final Monetary Amount:	Not reported
Paid Amount:	Not reported
Final Count:	Not reported
Final Amount:	Not reported

Found Violation:	Yes
Agency Which Determined Violation:	State
Violation Short Description:	TSD - General Facility Standards
Date Violation was Determined:	19940214
Actual Return to Compliance Date:	19950511
Return to Compliance Qualifier:	Unverifiable
Violation Responsible Agency:	State
Scheduled Compliance Date:	Not reported
Enforcement Identifier:	115
Date of Enforcement Action:	19940224
Enforcement Responsible Agency:	State
Enforcement Docket Number:	Not reported
Enforcement Attorney:	Not reported
Corrective Action Component:	No
Appeal Initiated Date:	Not reported
Appeal Resolution Date:	Not reported
Disposition Status Date:	Not reported
Disposition Status:	Not reported
Disposition Status Description:	Not reported
Consent/Final Order Sequence Number:	Not reported
Consent/Final Order Respondent Name:	Not reported
Consent/Final Order Lead Agency:	Not reported
Enforcement Type:	DEP MEETING
Enforcement Responsible Person:	TBD
Enforcement Responsible Sub-Organization:	SE
SEP Sequence Number:	Not reported
SEP Expenditure Amount:	Not reported
SEP Scheduled Completion Date:	Not reported
SEP Actual Date:	Not reported
SEP Defaulted Date:	Not reported
SEP Type:	Not reported
SEP Type Description:	Not reported
Proposed Amount:	Not reported

TRIUMVIRATE ENVIRONMENTAL (FLORIDA) INC. (Continued) **1000202542**

Final Monetary Amount:	Not reported
Paid Amount:	Not reported
Final Count:	Not reported
Final Amount:	Not reported
Found Violation:	Yes
Agency Which Determined Violation:	State
Violation Short Description:	Generators - General
Date Violation was Determined:	20110512
Actual Return to Compliance Date:	20120111
Return to Compliance Qualifier:	Unverifiable
Violation Responsible Agency:	State
Scheduled Compliance Date:	Not reported
Enforcement Identifier:	115
Date of Enforcement Action:	20111201
Enforcement Responsible Agency:	State
Enforcement Docket Number:	Not reported
Enforcement Attorney:	Not reported
Corrective Action Component:	No
Appeal Initiated Date:	Not reported
Appeal Resolution Date:	Not reported
Disposition Status Date:	Not reported
Disposition Status:	Not reported
Disposition Status Description:	Not reported
Consent/Final Order Sequence Number:	Not reported
Consent/Final Order Respondent Name:	Not reported
Consent/Final Order Lead Agency:	Not reported
Enforcement Type:	DEP MEETING
Enforcement Responsible Person:	KRW
Enforcement Responsible Sub-Organization:	SE
SEP Sequence Number:	Not reported
SEP Expenditure Amount:	Not reported
SEP Scheduled Completion Date:	Not reported
SEP Actual Date:	Not reported
SEP Defaulted Date:	Not reported
SEP Type:	Not reported
SEP Type Description:	Not reported
Proposed Amount:	Not reported
Final Monetary Amount:	Not reported
Paid Amount:	Not reported
Final Count:	Not reported
Final Amount:	Not reported
Found Violation:	Yes
Agency Which Determined Violation:	State
Violation Short Description:	State Statute or Regulation
Date Violation was Determined:	20110512
Actual Return to Compliance Date:	20120111
Return to Compliance Qualifier:	Unverifiable
Violation Responsible Agency:	State
Scheduled Compliance Date:	Not reported
Enforcement Identifier:	115
Date of Enforcement Action:	20111201
Enforcement Responsible Agency:	State
Enforcement Docket Number:	Not reported
Enforcement Attorney:	Not reported
Corrective Action Component:	No

TRIUMVIRATE ENVIRONMENTAL (FLORIDA) INC. (Continued) **1000202542**

Appeal Initiated Date:	Not reported
Appeal Resolution Date:	Not reported
Disposition Status Date:	Not reported
Disposition Status:	Not reported
Disposition Status Description:	Not reported
Consent/Final Order Sequence Number:	Not reported
Consent/Final Order Respondent Name:	Not reported
Consent/Final Order Lead Agency:	Not reported
Enforcement Type:	DEP MEETING
Enforcement Responsible Person:	KRW
Enforcement Responsible Sub-Organization:	SE
SEP Sequence Number:	Not reported
SEP Expenditure Amount:	Not reported
SEP Scheduled Completion Date:	Not reported
SEP Actual Date:	Not reported
SEP Defaulted Date:	Not reported
SEP Type:	Not reported
SEP Type Description:	Not reported
Proposed Amount:	Not reported
Final Monetary Amount:	Not reported
Paid Amount:	Not reported
Final Count:	Not reported
Final Amount:	Not reported

Found Violation:	Yes
Agency Which Determined Violation:	State
Violation Short Description:	State Statute or Regulation
Date Violation was Determined:	20071218
Actual Return to Compliance Date:	20080108
Return to Compliance Qualifier:	Unverifiable
Violation Responsible Agency:	State
Scheduled Compliance Date:	Not reported
Enforcement Identifier:	105
Date of Enforcement Action:	20071218
Enforcement Responsible Agency:	State
Enforcement Docket Number:	Not reported
Enforcement Attorney:	Not reported
Corrective Action Component:	No
Appeal Initiated Date:	Not reported
Appeal Resolution Date:	Not reported
Disposition Status Date:	Not reported
Disposition Status:	Not reported
Disposition Status Description:	Not reported
Consent/Final Order Sequence Number:	Not reported
Consent/Final Order Respondent Name:	Not reported
Consent/Final Order Lead Agency:	Not reported
Enforcement Type:	Not reported
Enforcement Responsible Person:	KRW
Enforcement Responsible Sub-Organization:	SE
SEP Sequence Number:	Not reported
SEP Expenditure Amount:	Not reported
SEP Scheduled Completion Date:	Not reported
SEP Actual Date:	Not reported
SEP Defaulted Date:	Not reported
SEP Type:	Not reported
SEP Type Description:	Not reported
Proposed Amount:	Not reported

TRIUMVIRATE ENVIRONMENTAL (FLORIDA) INC. (Continued) **1000202542**

Final Monetary Amount:	Not reported
Paid Amount:	Not reported
Final Count:	Not reported
Final Amount:	Not reported
Found Violation:	Yes
Agency Which Determined Violation:	State
Violation Short Description:	Used Oil - Processors and Re-refiners
Date Violation was Determined:	20121115
Actual Return to Compliance Date:	20121120
Return to Compliance Qualifier:	Unverifiable
Violation Responsible Agency:	State
Scheduled Compliance Date:	Not reported
Enforcement Identifier:	105
Date of Enforcement Action:	20131008
Enforcement Responsible Agency:	State
Enforcement Docket Number:	Not reported
Enforcement Attorney:	Not reported
Corrective Action Component:	No
Appeal Initiated Date:	Not reported
Appeal Resolution Date:	Not reported
Disposition Status Date:	Not reported
Disposition Status:	Not reported
Disposition Status Description:	Not reported
Consent/Final Order Sequence Number:	Not reported
Consent/Final Order Respondent Name:	Not reported
Consent/Final Order Lead Agency:	Not reported
Enforcement Type:	Not reported
Enforcement Responsible Person:	KRW
Enforcement Responsible Sub-Organization:	SE
SEP Sequence Number:	Not reported
SEP Expenditure Amount:	Not reported
SEP Scheduled Completion Date:	Not reported
SEP Actual Date:	Not reported
SEP Defaulted Date:	Not reported
SEP Type:	Not reported
SEP Type Description:	Not reported
Proposed Amount:	Not reported
Final Monetary Amount:	Not reported
Paid Amount:	Not reported
Final Count:	Not reported
Final Amount:	Not reported
Found Violation:	Yes
Agency Which Determined Violation:	State
Violation Short Description:	TSD - Financial Requirements
Date Violation was Determined:	19940214
Actual Return to Compliance Date:	19950511
Return to Compliance Qualifier:	Unverifiable
Violation Responsible Agency:	State
Scheduled Compliance Date:	Not reported
Enforcement Identifier:	115
Date of Enforcement Action:	19940224
Enforcement Responsible Agency:	State
Enforcement Docket Number:	Not reported
Enforcement Attorney:	Not reported
Corrective Action Component:	No

TRIUMVIRATE ENVIRONMENTAL (FLORIDA) INC. (Continued) **1000202542**

Appeal Initiated Date:	Not reported
Appeal Resolution Date:	Not reported
Disposition Status Date:	Not reported
Disposition Status:	Not reported
Disposition Status Description:	Not reported
Consent/Final Order Sequence Number:	Not reported
Consent/Final Order Respondent Name:	Not reported
Consent/Final Order Lead Agency:	Not reported
Enforcement Type:	DEP MEETING
Enforcement Responsible Person:	TBD
Enforcement Responsible Sub-Organization:	SE
SEP Sequence Number:	Not reported
SEP Expenditure Amount:	Not reported
SEP Scheduled Completion Date:	Not reported
SEP Actual Date:	Not reported
SEP Defaulted Date:	Not reported
SEP Type:	Not reported
SEP Type Description:	Not reported
Proposed Amount:	Not reported
Final Monetary Amount:	Not reported
Paid Amount:	Not reported
Final Count:	Not reported
Final Amount:	Not reported

Found Violation:	Yes
Agency Which Determined Violation:	State
Violation Short Description:	Generators - Pre-transport
Date Violation was Determined:	20000413
Actual Return to Compliance Date:	20000419
Return to Compliance Qualifier:	Unverifiable
Violation Responsible Agency:	State
Scheduled Compliance Date:	Not reported
Enforcement Identifier:	Not reported
Date of Enforcement Action:	Not reported
Enforcement Responsible Agency:	Not reported
Enforcement Docket Number:	Not reported
Enforcement Attorney:	Not reported
Corrective Action Component:	Not reported
Appeal Initiated Date:	Not reported
Appeal Resolution Date:	Not reported
Disposition Status Date:	Not reported
Disposition Status:	Not reported
Disposition Status Description:	Not reported
Consent/Final Order Sequence Number:	Not reported
Consent/Final Order Respondent Name:	Not reported
Consent/Final Order Lead Agency:	Not reported
Enforcement Type:	Not reported
Enforcement Responsible Person:	Not reported
Enforcement Responsible Sub-Organization:	Not reported
SEP Sequence Number:	Not reported
SEP Expenditure Amount:	Not reported
SEP Scheduled Completion Date:	Not reported
SEP Actual Date:	Not reported
SEP Defaulted Date:	Not reported
SEP Type:	Not reported
SEP Type Description:	Not reported
Proposed Amount:	Not reported

TRIUMVIRATE ENVIRONMENTAL (FLORIDA) INC. (Continued) **1000202542**

Final Monetary Amount:	Not reported
Paid Amount:	Not reported
Final Count:	Not reported
Final Amount:	Not reported
Found Violation:	Yes
Agency Which Determined Violation:	State
Violation Short Description:	Generators - General
Date Violation was Determined:	20110512
Actual Return to Compliance Date:	20120111
Return to Compliance Qualifier:	Unverifiable
Violation Responsible Agency:	State
Scheduled Compliance Date:	Not reported
Enforcement Identifier:	105
Date of Enforcement Action:	20110516
Enforcement Responsible Agency:	State
Enforcement Docket Number:	Not reported
Enforcement Attorney:	Not reported
Corrective Action Component:	No
Appeal Initiated Date:	Not reported
Appeal Resolution Date:	Not reported
Disposition Status Date:	Not reported
Disposition Status:	Not reported
Disposition Status Description:	Not reported
Consent/Final Order Sequence Number:	Not reported
Consent/Final Order Respondent Name:	Not reported
Consent/Final Order Lead Agency:	Not reported
Enforcement Type:	Not reported
Enforcement Responsible Person:	KRW
Enforcement Responsible Sub-Organization:	SE
SEP Sequence Number:	Not reported
SEP Expenditure Amount:	Not reported
SEP Scheduled Completion Date:	Not reported
SEP Actual Date:	Not reported
SEP Defaulted Date:	Not reported
SEP Type:	Not reported
SEP Type Description:	Not reported
Proposed Amount:	Not reported
Final Monetary Amount:	Not reported
Paid Amount:	Not reported
Final Count:	Not reported
Final Amount:	Not reported
Found Violation:	No
Agency Which Determined Violation:	Not reported
Violation Short Description:	Not reported
Date Violation was Determined:	Not reported
Actual Return to Compliance Date:	Not reported
Return to Compliance Qualifier:	Not reported
Violation Responsible Agency:	Not reported
Scheduled Compliance Date:	Not reported
Enforcement Identifier:	Not reported
Date of Enforcement Action:	Not reported
Enforcement Responsible Agency:	Not reported
Enforcement Docket Number:	Not reported
Enforcement Attorney:	Not reported
Corrective Action Component:	Not reported

TRIUMVIRATE ENVIRONMENTAL (FLORIDA) INC. (Continued) **1000202542**

Appeal Initiated Date:	Not reported
Appeal Resolution Date:	Not reported
Disposition Status Date:	Not reported
Disposition Status:	Not reported
Disposition Status Description:	Not reported
Consent/Final Order Sequence Number:	Not reported
Consent/Final Order Respondent Name:	Not reported
Consent/Final Order Lead Agency:	Not reported
Enforcement Type:	Not reported
Enforcement Responsible Person:	Not reported
Enforcement Responsible Sub-Organization:	Not reported
SEP Sequence Number:	Not reported
SEP Expenditure Amount:	Not reported
SEP Scheduled Completion Date:	Not reported
SEP Actual Date:	Not reported
SEP Defaulted Date:	Not reported
SEP Type:	Not reported
SEP Type Description:	Not reported
Proposed Amount:	Not reported
Final Monetary Amount:	Not reported
Paid Amount:	Not reported
Final Count:	Not reported
Final Amount:	Not reported

Found Violation:	Yes
Agency Which Determined Violation:	State
Violation Short Description:	Generators - General
Date Violation was Determined:	20110512
Actual Return to Compliance Date:	20120111
Return to Compliance Qualifier:	Unverifiable
Violation Responsible Agency:	State
Scheduled Compliance Date:	Not reported
Enforcement Identifier:	115
Date of Enforcement Action:	20111201
Enforcement Responsible Agency:	State
Enforcement Docket Number:	Not reported
Enforcement Attorney:	Not reported
Corrective Action Component:	No
Appeal Initiated Date:	Not reported
Appeal Resolution Date:	Not reported
Disposition Status Date:	Not reported
Disposition Status:	Not reported
Disposition Status Description:	Not reported
Consent/Final Order Sequence Number:	Not reported
Consent/Final Order Respondent Name:	Not reported
Consent/Final Order Lead Agency:	Not reported
Enforcement Type:	DEP MEETING
Enforcement Responsible Person:	KRW
Enforcement Responsible Sub-Organization:	SE
SEP Sequence Number:	Not reported
SEP Expenditure Amount:	Not reported
SEP Scheduled Completion Date:	Not reported
SEP Actual Date:	Not reported
SEP Defaulted Date:	Not reported
SEP Type:	Not reported
SEP Type Description:	Not reported
Proposed Amount:	Not reported

TRIUMVIRATE ENVIRONMENTAL (FLORIDA) INC. (Continued) **1000202542**

Final Monetary Amount: Not reported
Paid Amount: Not reported
Final Count: Not reported
Final Amount: Not reported

Found Violation: Yes
Agency Which Determined Violation: State
Violation Short Description: State Statute or Regulation
Date Violation was Determined: 20110512
Actual Return to Compliance Date: 20120111
Return to Compliance Qualifier: Unverifiable
Violation Responsible Agency: State
Scheduled Compliance Date: Not reported
Enforcement Identifier: 312
Date of Enforcement Action: 20120306
Enforcement Responsible Agency: State
Enforcement Docket Number: Not reported
Enforcement Attorney: Not reported
Corrective Action Component: No
Appeal Initiated Date: Not reported
Appeal Resolution Date: Not reported
Disposition Status Date: Not reported
Disposition Status: Not reported
Disposition Status Description: Not reported
Consent/Final Order Sequence Number:Not reported
Consent/Final Order Respondent Name: Not reported
Consent/Final Order Lead Agency: Not reported
Enforcement Type: DEP SHORT FORM CONSENT ORDER
Enforcement Responsible Person: KRW
Enforcement Responsible Sub-Organization: SE
SEP Sequence Number: Not reported
SEP Expenditure Amount: Not reported
SEP Scheduled Completion Date: Not reported
SEP Actual Date: Not reported
SEP Defaulted Date: Not reported
SEP Type: Not reported
SEP Type Description: Not reported
Proposed Amount: Not reported
Final Monetary Amount: 5500
Paid Amount: 5500
Final Count: 1
Final Amount: 5500

Found Violation: Yes
Agency Which Determined Violation: State
Violation Short Description: Transporters - Manifest System and Recordkeeping
Date Violation was Determined: 20110512
Actual Return to Compliance Date: 20120111
Return to Compliance Qualifier: Unverifiable
Violation Responsible Agency: State
Scheduled Compliance Date: Not reported
Enforcement Identifier: 125
Date of Enforcement Action: 20111108
Enforcement Responsible Agency: State
Enforcement Docket Number: Not reported
Enforcement Attorney: Not reported
Corrective Action Component: No

TRIUMVIRATE ENVIRONMENTAL (FLORIDA) INC. (Continued) **1000202542**

Appeal Initiated Date: Not reported
Appeal Resolution Date: Not reported
Disposition Status Date: Not reported
Disposition Status: Not reported
Disposition Status Description: Not reported
Consent/Final Order Sequence Number: Not reported
Consent/Final Order Respondent Name: Not reported
Consent/Final Order Lead Agency: Not reported
Enforcement Type: DEP WARNING LETTER
Enforcement Responsible Person: KRW
Enforcement Responsible Sub-Organization: SE
SEP Sequence Number: Not reported
SEP Expenditure Amount: Not reported
SEP Scheduled Completion Date: Not reported
SEP Actual Date: Not reported
SEP Defaulted Date: Not reported
SEP Type: Not reported
SEP Type Description: Not reported
Proposed Amount: Not reported
Final Monetary Amount: Not reported
Paid Amount: Not reported
Final Count: Not reported
Final Amount: Not reported

Found Violation: Yes
Agency Which Determined Violation: State
Violation Short Description: Used Oil - Processors and Re-refiners
Date Violation was Determined: 20141125
Actual Return to Compliance Date: 20141205
Return to Compliance Qualifier: Unverifiable
Violation Responsible Agency: State
Scheduled Compliance Date: Not reported
Enforcement Identifier: Not reported
Date of Enforcement Action: Not reported
Enforcement Responsible Agency: Not reported
Enforcement Docket Number: Not reported
Enforcement Attorney: Not reported
Corrective Action Component: Not reported
Appeal Initiated Date: Not reported
Appeal Resolution Date: Not reported
Disposition Status Date: Not reported
Disposition Status: Not reported
Disposition Status Description: Not reported
Consent/Final Order Sequence Number: Not reported
Consent/Final Order Respondent Name: Not reported
Consent/Final Order Lead Agency: Not reported
Enforcement Type: Not reported
Enforcement Responsible Person: Not reported
Enforcement Responsible Sub-Organization: Not reported
SEP Sequence Number: Not reported
SEP Expenditure Amount: Not reported
SEP Scheduled Completion Date: Not reported
SEP Actual Date: Not reported
SEP Defaulted Date: Not reported
SEP Type: Not reported
SEP Type Description: Not reported
Proposed Amount: Not reported

TRIUMVIRATE ENVIRONMENTAL (FLORIDA) INC. (Continued) **1000202542**

Final Monetary Amount:	Not reported
Paid Amount:	Not reported
Final Count:	Not reported
Final Amount:	Not reported
Found Violation:	Yes
Agency Which Determined Violation:	EPA
Violation Short Description:	TSD - Financial Requirements
Date Violation was Determined:	19921028
Actual Return to Compliance Date:	19921028
Return to Compliance Qualifier:	Observed
Violation Responsible Agency:	State
Scheduled Compliance Date:	Not reported
Enforcement Identifier:	Not reported
Date of Enforcement Action:	Not reported
Enforcement Responsible Agency:	Not reported
Enforcement Docket Number:	Not reported
Enforcement Attorney:	Not reported
Corrective Action Component:	Not reported
Appeal Initiated Date:	Not reported
Appeal Resolution Date:	Not reported
Disposition Status Date:	Not reported
Disposition Status:	Not reported
Disposition Status Description:	Not reported
Consent/Final Order Sequence Number:	Not reported
Consent/Final Order Respondent Name:	Not reported
Consent/Final Order Lead Agency:	Not reported
Enforcement Type:	Not reported
Enforcement Responsible Person:	Not reported
Enforcement Responsible Sub-Organization:	Not reported
SEP Sequence Number:	Not reported
SEP Expenditure Amount:	Not reported
SEP Scheduled Completion Date:	Not reported
SEP Actual Date:	Not reported
SEP Defaulted Date:	Not reported
SEP Type:	Not reported
SEP Type Description:	Not reported
Proposed Amount:	Not reported
Final Monetary Amount:	Not reported
Paid Amount:	Not reported
Final Count:	Not reported
Final Amount:	Not reported
Found Violation:	No
Agency Which Determined Violation:	Not reported
Violation Short Description:	Not reported
Date Violation was Determined:	Not reported
Actual Return to Compliance Date:	Not reported
Return to Compliance Qualifier:	Not reported
Violation Responsible Agency:	Not reported
Scheduled Compliance Date:	Not reported
Enforcement Identifier:	Not reported
Date of Enforcement Action:	Not reported
Enforcement Responsible Agency:	Not reported
Enforcement Docket Number:	Not reported
Enforcement Attorney:	Not reported
Corrective Action Component:	Not reported

TRIUMVIRATE ENVIRONMENTAL (FLORIDA) INC. (Continued) **1000202542**

Appeal Initiated Date:	Not reported
Appeal Resolution Date:	Not reported
Disposition Status Date:	Not reported
Disposition Status:	Not reported
Disposition Status Description:	Not reported
Consent/Final Order Sequence Number:	Not reported
Consent/Final Order Respondent Name:	Not reported
Consent/Final Order Lead Agency:	Not reported
Enforcement Type:	Not reported
Enforcement Responsible Person:	Not reported
Enforcement Responsible Sub-Organization:	Not reported
SEP Sequence Number:	Not reported
SEP Expenditure Amount:	Not reported
SEP Scheduled Completion Date:	Not reported
SEP Actual Date:	Not reported
SEP Defaulted Date:	Not reported
SEP Type:	Not reported
SEP Type Description:	Not reported
Proposed Amount:	Not reported
Final Monetary Amount:	Not reported
Paid Amount:	Not reported
Final Count:	Not reported
Final Amount:	Not reported

Found Violation:	No
Agency Which Determined Violation:	Not reported
Violation Short Description:	Not reported
Date Violation was Determined:	Not reported
Actual Return to Compliance Date:	Not reported
Return to Compliance Qualifier:	Not reported
Violation Responsible Agency:	Not reported
Scheduled Compliance Date:	Not reported
Enforcement Identifier:	Not reported
Date of Enforcement Action:	Not reported
Enforcement Responsible Agency:	Not reported
Enforcement Docket Number:	Not reported
Enforcement Attorney:	Not reported
Corrective Action Component:	Not reported
Appeal Initiated Date:	Not reported
Appeal Resolution Date:	Not reported
Disposition Status Date:	Not reported
Disposition Status:	Not reported
Disposition Status Description:	Not reported
Consent/Final Order Sequence Number:	Not reported
Consent/Final Order Respondent Name:	Not reported
Consent/Final Order Lead Agency:	Not reported
Enforcement Type:	Not reported
Enforcement Responsible Person:	Not reported
Enforcement Responsible Sub-Organization:	Not reported
SEP Sequence Number:	Not reported
SEP Expenditure Amount:	Not reported
SEP Scheduled Completion Date:	Not reported
SEP Actual Date:	Not reported
SEP Defaulted Date:	Not reported
SEP Type:	Not reported
SEP Type Description:	Not reported
Proposed Amount:	Not reported

TRIUMVIRATE ENVIRONMENTAL (FLORIDA) INC. (Continued) **1000202542**

Final Monetary Amount:	Not reported
Paid Amount:	Not reported
Final Count:	Not reported
Final Amount:	Not reported
Found Violation:	Yes
Agency Which Determined Violation:	State
Violation Short Description:	State Statute or Regulation
Date Violation was Determined:	20141125
Actual Return to Compliance Date:	20141205
Return to Compliance Qualifier:	Unverifiable
Violation Responsible Agency:	State
Scheduled Compliance Date:	Not reported
Enforcement Identifier:	Not reported
Date of Enforcement Action:	Not reported
Enforcement Responsible Agency:	Not reported
Enforcement Docket Number:	Not reported
Enforcement Attorney:	Not reported
Corrective Action Component:	Not reported
Appeal Initiated Date:	Not reported
Appeal Resolution Date:	Not reported
Disposition Status Date:	Not reported
Disposition Status:	Not reported
Disposition Status Description:	Not reported
Consent/Final Order Sequence Number:	Not reported
Consent/Final Order Respondent Name:	Not reported
Consent/Final Order Lead Agency:	Not reported
Enforcement Type:	Not reported
Enforcement Responsible Person:	Not reported
Enforcement Responsible Sub-Organization:	Not reported
SEP Sequence Number:	Not reported
SEP Expenditure Amount:	Not reported
SEP Scheduled Completion Date:	Not reported
SEP Actual Date:	Not reported
SEP Defaulted Date:	Not reported
SEP Type:	Not reported
SEP Type Description:	Not reported
Proposed Amount:	Not reported
Final Monetary Amount:	Not reported
Paid Amount:	Not reported
Final Count:	Not reported
Final Amount:	Not reported
Found Violation:	Yes
Agency Which Determined Violation:	State
Violation Short Description:	Transporters - Manifest System and Recordkeeping
Date Violation was Determined:	20110512
Actual Return to Compliance Date:	20120111
Return to Compliance Qualifier:	Unverifiable
Violation Responsible Agency:	State
Scheduled Compliance Date:	Not reported
Enforcement Identifier:	115
Date of Enforcement Action:	20111201
Enforcement Responsible Agency:	State
Enforcement Docket Number:	Not reported
Enforcement Attorney:	Not reported
Corrective Action Component:	No

TRIUMVIRATE ENVIRONMENTAL (FLORIDA) INC. (Continued) **1000202542**

Appeal Initiated Date:	Not reported
Appeal Resolution Date:	Not reported
Disposition Status Date:	Not reported
Disposition Status:	Not reported
Disposition Status Description:	Not reported
Consent/Final Order Sequence Number:	Not reported
Consent/Final Order Respondent Name:	Not reported
Consent/Final Order Lead Agency:	Not reported
Enforcement Type:	DEP MEETING
Enforcement Responsible Person:	KRW
Enforcement Responsible Sub-Organization:	SE
SEP Sequence Number:	Not reported
SEP Expenditure Amount:	Not reported
SEP Scheduled Completion Date:	Not reported
SEP Actual Date:	Not reported
SEP Defaulted Date:	Not reported
SEP Type:	Not reported
SEP Type Description:	Not reported
Proposed Amount:	Not reported
Final Monetary Amount:	Not reported
Paid Amount:	Not reported
Final Count:	Not reported
Final Amount:	Not reported

Found Violation:	Yes
Agency Which Determined Violation:	State
Violation Short Description:	Generators - General
Date Violation was Determined:	20110512
Actual Return to Compliance Date:	20120111
Return to Compliance Qualifier:	Unverifiable
Violation Responsible Agency:	State
Scheduled Compliance Date:	Not reported
Enforcement Identifier:	312
Date of Enforcement Action:	20120306
Enforcement Responsible Agency:	State
Enforcement Docket Number:	Not reported
Enforcement Attorney:	Not reported
Corrective Action Component:	No
Appeal Initiated Date:	Not reported
Appeal Resolution Date:	Not reported
Disposition Status Date:	Not reported
Disposition Status:	Not reported
Disposition Status Description:	Not reported
Consent/Final Order Sequence Number:	Not reported
Consent/Final Order Respondent Name:	Not reported
Consent/Final Order Lead Agency:	Not reported
Enforcement Type:	DEP SHORT FORM CONSENT ORDER
Enforcement Responsible Person:	KRW
Enforcement Responsible Sub-Organization:	SE
SEP Sequence Number:	Not reported
SEP Expenditure Amount:	Not reported
SEP Scheduled Completion Date:	Not reported
SEP Actual Date:	Not reported
SEP Defaulted Date:	Not reported
SEP Type:	Not reported
SEP Type Description:	Not reported
Proposed Amount:	Not reported

TRIUMVIRATE ENVIRONMENTAL (FLORIDA) INC. (Continued) **1000202542**

Final Monetary Amount:	5500
Paid Amount:	5500
Final Count:	1
Final Amount:	5500
Found Violation:	Yes
Agency Which Determined Violation:	State
Violation Short Description:	TSD - Financial Requirements
Date Violation was Determined:	19940214
Actual Return to Compliance Date:	19950511
Return to Compliance Qualifier:	Unverifiable
Violation Responsible Agency:	State
Scheduled Compliance Date:	Not reported
Enforcement Identifier:	125
Date of Enforcement Action:	19940214
Enforcement Responsible Agency:	State
Enforcement Docket Number:	Not reported
Enforcement Attorney:	Not reported
Corrective Action Component:	No
Appeal Initiated Date:	Not reported
Appeal Resolution Date:	Not reported
Disposition Status Date:	Not reported
Disposition Status:	Not reported
Disposition Status Description:	Not reported
Consent/Final Order Sequence Number:	Not reported
Consent/Final Order Respondent Name:	Not reported
Consent/Final Order Lead Agency:	Not reported
Enforcement Type:	DEP WARNING LETTER
Enforcement Responsible Person:	VFP
Enforcement Responsible Sub-Organization:	SE
SEP Sequence Number:	Not reported
SEP Expenditure Amount:	Not reported
SEP Scheduled Completion Date:	Not reported
SEP Actual Date:	Not reported
SEP Defaulted Date:	Not reported
SEP Type:	Not reported
SEP Type Description:	Not reported
Proposed Amount:	Not reported
Final Monetary Amount:	Not reported
Paid Amount:	Not reported
Final Count:	Not reported
Final Amount:	Not reported
Found Violation:	No
Agency Which Determined Violation:	Not reported
Violation Short Description:	Not reported
Date Violation was Determined:	Not reported
Actual Return to Compliance Date:	Not reported
Return to Compliance Qualifier:	Not reported
Violation Responsible Agency:	Not reported
Scheduled Compliance Date:	Not reported
Enforcement Identifier:	Not reported
Date of Enforcement Action:	Not reported
Enforcement Responsible Agency:	Not reported
Enforcement Docket Number:	Not reported
Enforcement Attorney:	Not reported
Corrective Action Component:	Not reported

TRIUMVIRATE ENVIRONMENTAL (FLORIDA) INC. (Continued) **1000202542**

Appeal Initiated Date:	Not reported
Appeal Resolution Date:	Not reported
Disposition Status Date:	Not reported
Disposition Status:	Not reported
Disposition Status Description:	Not reported
Consent/Final Order Sequence Number:	Not reported
Consent/Final Order Respondent Name:	Not reported
Consent/Final Order Lead Agency:	Not reported
Enforcement Type:	Not reported
Enforcement Responsible Person:	Not reported
Enforcement Responsible Sub-Organization:	Not reported
SEP Sequence Number:	Not reported
SEP Expenditure Amount:	Not reported
SEP Scheduled Completion Date:	Not reported
SEP Actual Date:	Not reported
SEP Defaulted Date:	Not reported
SEP Type:	Not reported
SEP Type Description:	Not reported
Proposed Amount:	Not reported
Final Monetary Amount:	Not reported
Paid Amount:	Not reported
Final Count:	Not reported
Final Amount:	Not reported

Found Violation:	Yes
Agency Which Determined Violation:	State
Violation Short Description:	Generators - General
Date Violation was Determined:	20110512
Actual Return to Compliance Date:	20120111
Return to Compliance Qualifier:	Unverifiable
Violation Responsible Agency:	State
Scheduled Compliance Date:	Not reported
Enforcement Identifier:	105
Date of Enforcement Action:	20110516
Enforcement Responsible Agency:	State
Enforcement Docket Number:	Not reported
Enforcement Attorney:	Not reported
Corrective Action Component:	No
Appeal Initiated Date:	Not reported
Appeal Resolution Date:	Not reported
Disposition Status Date:	Not reported
Disposition Status:	Not reported
Disposition Status Description:	Not reported
Consent/Final Order Sequence Number:	Not reported
Consent/Final Order Respondent Name:	Not reported
Consent/Final Order Lead Agency:	Not reported
Enforcement Type:	Not reported
Enforcement Responsible Person:	KRW
Enforcement Responsible Sub-Organization:	SE
SEP Sequence Number:	Not reported
SEP Expenditure Amount:	Not reported
SEP Scheduled Completion Date:	Not reported
SEP Actual Date:	Not reported
SEP Defaulted Date:	Not reported
SEP Type:	Not reported
SEP Type Description:	Not reported
Proposed Amount:	Not reported

TRIUMVIRATE ENVIRONMENTAL (FLORIDA) INC. (Continued) **1000202542**

Final Monetary Amount: Not reported
Paid Amount: Not reported
Final Count: Not reported
Final Amount: Not reported

Found Violation: Yes
Agency Which Determined Violation: State
Violation Short Description: State Statute or Regulation
Date Violation was Determined: 20141125
Actual Return to Compliance Date: 20141205
Return to Compliance Qualifier: Unverifiable
Violation Responsible Agency: State
Scheduled Compliance Date: Not reported
Enforcement Identifier: Not reported
Date of Enforcement Action: Not reported
Enforcement Responsible Agency: Not reported
Enforcement Docket Number: Not reported
Enforcement Attorney: Not reported
Corrective Action Component: Not reported
Appeal Initiated Date: Not reported
Appeal Resolution Date: Not reported
Disposition Status Date: Not reported
Disposition Status: Not reported
Disposition Status Description: Not reported
Consent/Final Order Sequence Number:Not reported
Consent/Final Order Respondent Name: Not reported
Consent/Final Order Lead Agency: Not reported
Enforcement Type: Not reported
Enforcement Responsible Person: Not reported
Enforcement Responsible Sub-Organization: Not reported
SEP Sequence Number: Not reported
SEP Expenditure Amount: Not reported
SEP Scheduled Completion Date: Not reported
SEP Actual Date: Not reported
SEP Defaulted Date: Not reported
SEP Type: Not reported
SEP Type Description: Not reported
Proposed Amount: Not reported
Final Monetary Amount: Not reported
Paid Amount: Not reported
Final Count: Not reported
Final Amount: Not reported

Found Violation: Yes
Agency Which Determined Violation: State
Violation Short Description: Used Oil - Transporter and Transfer Facility
Date Violation was Determined: 19980910
Actual Return to Compliance Date: 19990814
Return to Compliance Qualifier: Unverifiable
Violation Responsible Agency: State
Scheduled Compliance Date: Not reported
Enforcement Identifier: Not reported
Date of Enforcement Action: Not reported
Enforcement Responsible Agency: Not reported
Enforcement Docket Number: Not reported
Enforcement Attorney: Not reported
Corrective Action Component: Not reported

TRIUMVIRATE ENVIRONMENTAL (FLORIDA) INC. (Continued) **1000202542**

Appeal Initiated Date: Not reported
Appeal Resolution Date: Not reported
Disposition Status Date: Not reported
Disposition Status: Not reported
Disposition Status Description: Not reported
Consent/Final Order Sequence Number: Not reported
Consent/Final Order Respondent Name: Not reported
Consent/Final Order Lead Agency: Not reported
Enforcement Type: Not reported
Enforcement Responsible Person: Not reported
Enforcement Responsible Sub-Organization: Not reported
SEP Sequence Number: Not reported
SEP Expenditure Amount: Not reported
SEP Scheduled Completion Date: Not reported
SEP Actual Date: Not reported
SEP Defaulted Date: Not reported
SEP Type: Not reported
SEP Type Description: Not reported
Proposed Amount: Not reported
Final Monetary Amount: Not reported
Paid Amount: Not reported
Final Count: Not reported
Final Amount: Not reported

Evaluation Action Summary:
Evaluation Date: 19930408
Evaluation Responsible Agency: State
Found Violation: Yes
Evaluation Type Description: COMPLIANCE EVALUATION INSPECTION
Evaluation Responsible Person Identifier: TBD
Evaluation Responsible Sub-Organization: SE
Actual Return to Compliance Date: 19950511
Scheduled Compliance Date: Not reported
Date of Request: Not reported
Date Response Received: Not reported
Request Agency: Not reported
Former Citation: Not reported

Evaluation Date: 19930408
Evaluation Responsible Agency: State
Found Violation: Yes
Evaluation Type Description: COMPLIANCE EVALUATION INSPECTION
Evaluation Responsible Person Identifier: TBD
Evaluation Responsible Sub-Organization: SE
Actual Return to Compliance Date: 19950511
Scheduled Compliance Date: Not reported
Date of Request: Not reported
Date Response Received: Not reported
Request Agency: Not reported
Former Citation: Not reported

Evaluation Date: 20110526
Evaluation Responsible Agency: State
Found Violation: Yes
Evaluation Type Description: SIGNIFICANT NON-COMPLIER
Evaluation Responsible Person Identifier: KRW
Evaluation Responsible Sub-Organization: SE

TRIUMVIRATE ENVIRONMENTAL (FLORIDA) INC. (Continued) **1000202542**

Actual Return to Compliance Date:	20120111
Scheduled Compliance Date:	Not reported
Date of Request:	Not reported
Date Response Received:	Not reported
Request Agency:	Not reported
Former Citation:	Not reported
Evaluation Date:	20110512
Evaluation Responsible Agency:	State
Found Violation:	Yes
Evaluation Type Description:	COMPLIANCE EVALUATION INSPECTION
Evaluation Responsible Person Identifier:	KRW
Evaluation Responsible Sub-Organization:	SE
Actual Return to Compliance Date:	20120111
Scheduled Compliance Date:	Not reported
Date of Request:	Not reported
Date Response Received:	Not reported
Request Agency:	Not reported
Former Citation:	Not reported
Evaluation Date:	20110526
Evaluation Responsible Agency:	State
Found Violation:	Yes
Evaluation Type Description:	SIGNIFICANT NON-COMPLIER
Evaluation Responsible Person Identifier:	KRW
Evaluation Responsible Sub-Organization:	SE
Actual Return to Compliance Date:	20120111
Scheduled Compliance Date:	Not reported
Date of Request:	Not reported
Date Response Received:	Not reported
Request Agency:	Not reported
Former Citation:	Not reported
Evaluation Date:	20240529
Evaluation Responsible Agency:	State
Found Violation:	No
Evaluation Type Description:	COMPLIANCE EVALUATION INSPECTION
Evaluation Responsible Person Identifier:	KAT
Evaluation Responsible Sub-Organization:	SE
Actual Return to Compliance Date:	Not reported
Scheduled Compliance Date:	Not reported
Date of Request:	Not reported
Date Response Received:	Not reported
Request Agency:	Not reported
Former Citation:	Not reported
Evaluation Date:	20110512
Evaluation Responsible Agency:	State
Found Violation:	Yes
Evaluation Type Description:	COMPLIANCE EVALUATION INSPECTION
Evaluation Responsible Person Identifier:	KRW
Evaluation Responsible Sub-Organization:	SE
Actual Return to Compliance Date:	20120111
Scheduled Compliance Date:	Not reported
Date of Request:	Not reported
Date Response Received:	Not reported
Request Agency:	Not reported

TRIUMVIRATE ENVIRONMENTAL (FLORIDA) INC. (Continued) **1000202542**

Former Citation:	Not reported
Evaluation Date:	20110512
Evaluation Responsible Agency:	State
Found Violation:	Yes
Evaluation Type Description:	COMPLIANCE EVALUATION INSPECTION
Evaluation Responsible Person Identifier:	KRW
Evaluation Responsible Sub-Organization:	SE
Actual Return to Compliance Date:	20120111
Scheduled Compliance Date:	Not reported
Date of Request:	Not reported
Date Response Received:	Not reported
Request Agency:	Not reported
Former Citation:	Not reported
Evaluation Date:	20110512
Evaluation Responsible Agency:	State
Found Violation:	Yes
Evaluation Type Description:	COMPLIANCE EVALUATION INSPECTION
Evaluation Responsible Person Identifier:	KRW
Evaluation Responsible Sub-Organization:	SE
Actual Return to Compliance Date:	20120111
Scheduled Compliance Date:	Not reported
Date of Request:	Not reported
Date Response Received:	Not reported
Request Agency:	Not reported
Former Citation:	Not reported
Evaluation Date:	19880524
Evaluation Responsible Agency:	State
Found Violation:	Yes
Evaluation Type Description:	COMPLIANCE EVALUATION INSPECTION
Evaluation Responsible Person Identifier:	TBD
Evaluation Responsible Sub-Organization:	SE
Actual Return to Compliance Date:	19880920
Scheduled Compliance Date:	Not reported
Date of Request:	Not reported
Date Response Received:	Not reported
Request Agency:	Not reported
Former Citation:	Not reported
Evaluation Date:	19891215
Evaluation Responsible Agency:	State
Found Violation:	Yes
Evaluation Type Description:	COMPLIANCE EVALUATION INSPECTION
Evaluation Responsible Person Identifier:	TBD
Evaluation Responsible Sub-Organization:	SE
Actual Return to Compliance Date:	19930408
Scheduled Compliance Date:	Not reported
Date of Request:	Not reported
Date Response Received:	Not reported
Request Agency:	Not reported
Former Citation:	Not reported
Evaluation Date:	20110526
Evaluation Responsible Agency:	State
Found Violation:	Yes

TRIUMVIRATE ENVIRONMENTAL (FLORIDA) INC. (Continued) **1000202542**

Evaluation Type Description:	SIGNIFICANT NON-COMPLIER
Evaluation Responsible Person Identifier:	KRW
Evaluation Responsible Sub-Organization:	SE
Actual Return to Compliance Date:	20120111
Scheduled Compliance Date:	Not reported
Date of Request:	Not reported
Date Response Received:	Not reported
Request Agency:	Not reported
Former Citation:	Not reported

Evaluation Date:	20040312
Evaluation Responsible Agency:	State
Found Violation:	No
Evaluation Type Description:	COMPLIANCE EVALUATION INSPECTION
Evaluation Responsible Person Identifier:	SEB
Evaluation Responsible Sub-Organization:	SE
Actual Return to Compliance Date:	Not reported
Scheduled Compliance Date:	Not reported
Date of Request:	Not reported
Date Response Received:	Not reported
Request Agency:	Not reported
Former Citation:	Not reported

Evaluation Date:	20110512
Evaluation Responsible Agency:	State
Found Violation:	Yes
Evaluation Type Description:	COMPLIANCE EVALUATION INSPECTION
Evaluation Responsible Person Identifier:	KRW
Evaluation Responsible Sub-Organization:	SE
Actual Return to Compliance Date:	20120111
Scheduled Compliance Date:	Not reported
Date of Request:	Not reported
Date Response Received:	Not reported
Request Agency:	Not reported
Former Citation:	Not reported

Evaluation Date:	19920923
Evaluation Responsible Agency:	EPA
Found Violation:	Yes
Evaluation Type Description:	COMPLIANCE EVALUATION INSPECTION
Evaluation Responsible Person Identifier:	R4WDL
Evaluation Responsible Sub-Organization:	RC
Actual Return to Compliance Date:	19921028
Scheduled Compliance Date:	Not reported
Date of Request:	Not reported
Date Response Received:	Not reported
Request Agency:	Not reported
Former Citation:	Not reported

Evaluation Date:	20110526
Evaluation Responsible Agency:	State
Found Violation:	Yes
Evaluation Type Description:	SIGNIFICANT NON-COMPLIER
Evaluation Responsible Person Identifier:	KRW
Evaluation Responsible Sub-Organization:	SE
Actual Return to Compliance Date:	20120111
Scheduled Compliance Date:	Not reported

TRIUMVIRATE ENVIRONMENTAL (FLORIDA) INC. (Continued) **1000202542**

Date of Request:	Not reported
Date Response Received:	Not reported
Request Agency:	Not reported
Former Citation:	Not reported
Evaluation Date:	19940608
Evaluation Responsible Agency:	State
Found Violation:	No
Evaluation Type Description:	COMPLIANCE EVALUATION INSPECTION
Evaluation Responsible Person Identifier:	TBD
Evaluation Responsible Sub-Organization:	SE
Actual Return to Compliance Date:	Not reported
Scheduled Compliance Date:	Not reported
Date of Request:	Not reported
Date Response Received:	Not reported
Request Agency:	Not reported
Former Citation:	Not reported
Evaluation Date:	20110512
Evaluation Responsible Agency:	State
Found Violation:	Yes
Evaluation Type Description:	COMPLIANCE EVALUATION INSPECTION
Evaluation Responsible Person Identifier:	KRW
Evaluation Responsible Sub-Organization:	SE
Actual Return to Compliance Date:	20120111
Scheduled Compliance Date:	Not reported
Date of Request:	Not reported
Date Response Received:	Not reported
Request Agency:	Not reported
Former Citation:	Not reported
Evaluation Date:	20210318
Evaluation Responsible Agency:	State
Found Violation:	Yes
Evaluation Type Description:	COMPLIANCE EVALUATION INSPECTION
Evaluation Responsible Person Identifier:	CJG
Evaluation Responsible Sub-Organization:	SE
Actual Return to Compliance Date:	20210426
Scheduled Compliance Date:	Not reported
Date of Request:	Not reported
Date Response Received:	Not reported
Request Agency:	Not reported
Former Citation:	Not reported
Evaluation Date:	19920923
Evaluation Responsible Agency:	EPA
Found Violation:	Yes
Evaluation Type Description:	COMPLIANCE EVALUATION INSPECTION
Evaluation Responsible Person Identifier:	R4WDL
Evaluation Responsible Sub-Organization:	RC
Actual Return to Compliance Date:	19921028
Scheduled Compliance Date:	Not reported
Date of Request:	Not reported
Date Response Received:	Not reported
Request Agency:	Not reported
Former Citation:	Not reported

TRIUMVIRATE ENVIRONMENTAL (FLORIDA) INC. (Continued) **1000202542**

Evaluation Date:	19930408
Evaluation Responsible Agency:	State
Found Violation:	Yes
Evaluation Type Description:	COMPLIANCE EVALUATION INSPECTION
Evaluation Responsible Person Identifier:	TBD
Evaluation Responsible Sub-Organization:	SE
Actual Return to Compliance Date:	19950511
Scheduled Compliance Date:	Not reported
Date of Request:	Not reported
Date Response Received:	Not reported
Request Agency:	Not reported
Former Citation:	Not reported

Evaluation Date:	19880524
Evaluation Responsible Agency:	State
Found Violation:	Yes
Evaluation Type Description:	COMPLIANCE EVALUATION INSPECTION
Evaluation Responsible Person Identifier:	TBD
Evaluation Responsible Sub-Organization:	SE
Actual Return to Compliance Date:	19880920
Scheduled Compliance Date:	Not reported
Date of Request:	Not reported
Date Response Received:	Not reported
Request Agency:	Not reported
Former Citation:	Not reported

Evaluation Date:	19930408
Evaluation Responsible Agency:	State
Found Violation:	Yes
Evaluation Type Description:	COMPLIANCE EVALUATION INSPECTION
Evaluation Responsible Person Identifier:	TBD
Evaluation Responsible Sub-Organization:	SE
Actual Return to Compliance Date:	19950511
Scheduled Compliance Date:	Not reported
Date of Request:	Not reported
Date Response Received:	Not reported
Request Agency:	Not reported
Former Citation:	Not reported

Evaluation Date:	19920923
Evaluation Responsible Agency:	EPA
Found Violation:	Yes
Evaluation Type Description:	COMPLIANCE EVALUATION INSPECTION
Evaluation Responsible Person Identifier:	R4WDL
Evaluation Responsible Sub-Organization:	RC
Actual Return to Compliance Date:	19921028
Scheduled Compliance Date:	Not reported
Date of Request:	Not reported
Date Response Received:	Not reported
Request Agency:	Not reported
Former Citation:	Not reported

Evaluation Date:	20120123
Evaluation Responsible Agency:	State
Found Violation:	No
Evaluation Type Description:	NO LONGER A SIGNIFICANT NON-COMPLIER
Evaluation Responsible Person Identifier:	KRW

TRIUMVIRATE ENVIRONMENTAL (FLORIDA) INC. (Continued) **1000202542**

Evaluation Responsible Sub-Organization:	SE
Actual Return to Compliance Date:	Not reported
Scheduled Compliance Date:	Not reported
Date of Request:	Not reported
Date Response Received:	Not reported
Request Agency:	Not reported
Former Citation:	Not reported
Evaluation Date:	19930408
Evaluation Responsible Agency:	State
Found Violation:	Yes
Evaluation Type Description:	COMPLIANCE EVALUATION INSPECTION
Evaluation Responsible Person Identifier:	TBD
Evaluation Responsible Sub-Organization:	SE
Actual Return to Compliance Date:	19950511
Scheduled Compliance Date:	Not reported
Date of Request:	Not reported
Date Response Received:	Not reported
Request Agency:	Not reported
Former Citation:	Not reported
Evaluation Date:	19930408
Evaluation Responsible Agency:	State
Found Violation:	Yes
Evaluation Type Description:	COMPLIANCE EVALUATION INSPECTION
Evaluation Responsible Person Identifier:	TBD
Evaluation Responsible Sub-Organization:	SE
Actual Return to Compliance Date:	19950511
Scheduled Compliance Date:	Not reported
Date of Request:	Not reported
Date Response Received:	Not reported
Request Agency:	Not reported
Former Citation:	Not reported
Evaluation Date:	19900418
Evaluation Responsible Agency:	State
Found Violation:	Yes
Evaluation Type Description:	COMPLIANCE EVALUATION INSPECTION
Evaluation Responsible Person Identifier:	TBD
Evaluation Responsible Sub-Organization:	SE
Actual Return to Compliance Date:	19900726
Scheduled Compliance Date:	Not reported
Date of Request:	Not reported
Date Response Received:	Not reported
Request Agency:	Not reported
Former Citation:	Not reported
Evaluation Date:	20071218
Evaluation Responsible Agency:	State
Found Violation:	Yes
Evaluation Type Description:	COMPLIANCE EVALUATION INSPECTION
Evaluation Responsible Person Identifier:	KRW
Evaluation Responsible Sub-Organization:	SE
Actual Return to Compliance Date:	20071228
Scheduled Compliance Date:	Not reported
Date of Request:	Not reported
Date Response Received:	Not reported

TRIUMVIRATE ENVIRONMENTAL (FLORIDA) INC. (Continued) **1000202542**

Request Agency:	Not reported
Former Citation:	Not reported
Evaluation Date:	20190220
Evaluation Responsible Agency:	State
Found Violation:	No
Evaluation Type Description:	COMPLIANCE EVALUATION INSPECTION
Evaluation Responsible Person Identifier:	KA
Evaluation Responsible Sub-Organization:	SE
Actual Return to Compliance Date:	Not reported
Scheduled Compliance Date:	Not reported
Date of Request:	Not reported
Date Response Received:	Not reported
Request Agency:	Not reported
Former Citation:	Not reported
Evaluation Date:	19930408
Evaluation Responsible Agency:	State
Found Violation:	Yes
Evaluation Type Description:	COMPLIANCE EVALUATION INSPECTION
Evaluation Responsible Person Identifier:	TBD
Evaluation Responsible Sub-Organization:	SE
Actual Return to Compliance Date:	19950511
Scheduled Compliance Date:	Not reported
Date of Request:	Not reported
Date Response Received:	Not reported
Request Agency:	Not reported
Former Citation:	Not reported
Evaluation Date:	20050623
Evaluation Responsible Agency:	State
Found Violation:	Yes
Evaluation Type Description:	COMPLIANCE EVALUATION INSPECTION
Evaluation Responsible Person Identifier:	KEK
Evaluation Responsible Sub-Organization:	SE
Actual Return to Compliance Date:	20050718
Scheduled Compliance Date:	Not reported
Date of Request:	Not reported
Date Response Received:	Not reported
Request Agency:	Not reported
Former Citation:	Not reported
Evaluation Date:	20000413
Evaluation Responsible Agency:	State
Found Violation:	Yes
Evaluation Type Description:	COMPLIANCE EVALUATION INSPECTION
Evaluation Responsible Person Identifier:	JRA
Evaluation Responsible Sub-Organization:	SE
Actual Return to Compliance Date:	20000419
Scheduled Compliance Date:	Not reported
Date of Request:	Not reported
Date Response Received:	Not reported
Request Agency:	Not reported
Former Citation:	Not reported
Evaluation Date:	20110512
Evaluation Responsible Agency:	State

TRIUMVIRATE ENVIRONMENTAL (FLORIDA) INC. (Continued) **1000202542**

Found Violation:	Yes
Evaluation Type Description:	COMPLIANCE EVALUATION INSPECTION
Evaluation Responsible Person Identifier:	KRW
Evaluation Responsible Sub-Organization:	SE
Actual Return to Compliance Date:	20120111
Scheduled Compliance Date:	Not reported
Date of Request:	Not reported
Date Response Received:	Not reported
Request Agency:	Not reported
Former Citation:	Not reported

Evaluation Date:	19930408
Evaluation Responsible Agency:	State
Found Violation:	Yes
Evaluation Type Description:	COMPLIANCE EVALUATION INSPECTION
Evaluation Responsible Person Identifier:	TBD
Evaluation Responsible Sub-Organization:	SE
Actual Return to Compliance Date:	19950511
Scheduled Compliance Date:	Not reported
Date of Request:	Not reported
Date Response Received:	Not reported
Request Agency:	Not reported
Former Citation:	Not reported

Evaluation Date:	19930408
Evaluation Responsible Agency:	State
Found Violation:	Yes
Evaluation Type Description:	COMPLIANCE EVALUATION INSPECTION
Evaluation Responsible Person Identifier:	TBD
Evaluation Responsible Sub-Organization:	SE
Actual Return to Compliance Date:	19950511
Scheduled Compliance Date:	Not reported
Date of Request:	Not reported
Date Response Received:	Not reported
Request Agency:	Not reported
Former Citation:	Not reported

Evaluation Date:	20110526
Evaluation Responsible Agency:	State
Found Violation:	Yes
Evaluation Type Description:	SIGNIFICANT NON-COMPLIER
Evaluation Responsible Person Identifier:	KRW
Evaluation Responsible Sub-Organization:	SE
Actual Return to Compliance Date:	20120111
Scheduled Compliance Date:	Not reported
Date of Request:	Not reported
Date Response Received:	Not reported
Request Agency:	Not reported
Former Citation:	Not reported

Evaluation Date:	20020425
Evaluation Responsible Agency:	State
Found Violation:	Yes
Evaluation Type Description:	COMPLIANCE EVALUATION INSPECTION
Evaluation Responsible Person Identifier:	JCH
Evaluation Responsible Sub-Organization:	SE
Actual Return to Compliance Date:	20020430

TRIUMVIRATE ENVIRONMENTAL (FLORIDA) INC. (Continued) **1000202542**

Scheduled Compliance Date:	Not reported
Date of Request:	Not reported
Date Response Received:	Not reported
Request Agency:	Not reported
Former Citation:	Not reported
Evaluation Date:	20090623
Evaluation Responsible Agency:	State
Found Violation:	Yes
Evaluation Type Description:	COMPLIANCE EVALUATION INSPECTION
Evaluation Responsible Person Identifier:	KRW
Evaluation Responsible Sub-Organization:	SE
Actual Return to Compliance Date:	20090630
Scheduled Compliance Date:	Not reported
Date of Request:	Not reported
Date Response Received:	Not reported
Request Agency:	Not reported
Former Citation:	Not reported
Evaluation Date:	20110526
Evaluation Responsible Agency:	State
Found Violation:	Yes
Evaluation Type Description:	SIGNIFICANT NON-COMPLIER
Evaluation Responsible Person Identifier:	KRW
Evaluation Responsible Sub-Organization:	SE
Actual Return to Compliance Date:	20120111
Scheduled Compliance Date:	Not reported
Date of Request:	Not reported
Date Response Received:	Not reported
Request Agency:	Not reported
Former Citation:	Not reported
Evaluation Date:	20110526
Evaluation Responsible Agency:	State
Found Violation:	Yes
Evaluation Type Description:	SIGNIFICANT NON-COMPLIER
Evaluation Responsible Person Identifier:	KRW
Evaluation Responsible Sub-Organization:	SE
Actual Return to Compliance Date:	20120111
Scheduled Compliance Date:	Not reported
Date of Request:	Not reported
Date Response Received:	Not reported
Request Agency:	Not reported
Former Citation:	Not reported
Evaluation Date:	19930408
Evaluation Responsible Agency:	State
Found Violation:	Yes
Evaluation Type Description:	COMPLIANCE EVALUATION INSPECTION
Evaluation Responsible Person Identifier:	TBD
Evaluation Responsible Sub-Organization:	SE
Actual Return to Compliance Date:	19950511
Scheduled Compliance Date:	Not reported
Date of Request:	Not reported
Date Response Received:	Not reported
Request Agency:	Not reported
Former Citation:	Not reported

TRIUMVIRATE ENVIRONMENTAL (FLORIDA) INC. (Continued) **1000202542**

Evaluation Date:	19930408
Evaluation Responsible Agency:	State
Found Violation:	Yes
Evaluation Type Description:	COMPLIANCE EVALUATION INSPECTION
Evaluation Responsible Person Identifier:	TBD
Evaluation Responsible Sub-Organization:	SE
Actual Return to Compliance Date:	19950511
Scheduled Compliance Date:	Not reported
Date of Request:	Not reported
Date Response Received:	Not reported
Request Agency:	Not reported
Former Citation:	Not reported

Evaluation Date:	20170118
Evaluation Responsible Agency:	State
Found Violation:	No
Evaluation Type Description:	COMPLIANCE EVALUATION INSPECTION
Evaluation Responsible Person Identifier:	KRW
Evaluation Responsible Sub-Organization:	SE
Actual Return to Compliance Date:	Not reported
Scheduled Compliance Date:	Not reported
Date of Request:	Not reported
Date Response Received:	Not reported
Request Agency:	Not reported
Former Citation:	Not reported

Evaluation Date:	19930408
Evaluation Responsible Agency:	State
Found Violation:	Yes
Evaluation Type Description:	COMPLIANCE EVALUATION INSPECTION
Evaluation Responsible Person Identifier:	TBD
Evaluation Responsible Sub-Organization:	SE
Actual Return to Compliance Date:	19950511
Scheduled Compliance Date:	Not reported
Date of Request:	Not reported
Date Response Received:	Not reported
Request Agency:	Not reported
Former Citation:	Not reported

Evaluation Date:	19930408
Evaluation Responsible Agency:	State
Found Violation:	Yes
Evaluation Type Description:	COMPLIANCE EVALUATION INSPECTION
Evaluation Responsible Person Identifier:	TBD
Evaluation Responsible Sub-Organization:	SE
Actual Return to Compliance Date:	19950511
Scheduled Compliance Date:	Not reported
Date of Request:	Not reported
Date Response Received:	Not reported
Request Agency:	Not reported
Former Citation:	Not reported

Evaluation Date:	19930408
Evaluation Responsible Agency:	State
Found Violation:	Yes
Evaluation Type Description:	COMPLIANCE EVALUATION INSPECTION
Evaluation Responsible Person Identifier:	TBD

TRIUMVIRATE ENVIRONMENTAL (FLORIDA) INC. (Continued) **1000202542**

Evaluation Responsible Sub-Organization:	SE
Actual Return to Compliance Date:	19950511
Scheduled Compliance Date:	Not reported
Date of Request:	Not reported
Date Response Received:	Not reported
Request Agency:	Not reported
Former Citation:	Not reported
Evaluation Date:	20010725
Evaluation Responsible Agency:	State
Found Violation:	Yes
Evaluation Type Description:	COMPLIANCE EVALUATION INSPECTION
Evaluation Responsible Person Identifier:	JRA
Evaluation Responsible Sub-Organization:	SE
Actual Return to Compliance Date:	20010927
Scheduled Compliance Date:	Not reported
Date of Request:	Not reported
Date Response Received:	Not reported
Request Agency:	Not reported
Former Citation:	Not reported
Evaluation Date:	19880524
Evaluation Responsible Agency:	State
Found Violation:	Yes
Evaluation Type Description:	COMPLIANCE EVALUATION INSPECTION
Evaluation Responsible Person Identifier:	TBD
Evaluation Responsible Sub-Organization:	SE
Actual Return to Compliance Date:	19880920
Scheduled Compliance Date:	Not reported
Date of Request:	Not reported
Date Response Received:	Not reported
Request Agency:	Not reported
Former Citation:	Not reported
Evaluation Date:	19891215
Evaluation Responsible Agency:	State
Found Violation:	Yes
Evaluation Type Description:	COMPLIANCE EVALUATION INSPECTION
Evaluation Responsible Person Identifier:	TBD
Evaluation Responsible Sub-Organization:	SE
Actual Return to Compliance Date:	19900820
Scheduled Compliance Date:	Not reported
Date of Request:	Not reported
Date Response Received:	Not reported
Request Agency:	Not reported
Former Citation:	Not reported
Evaluation Date:	20090901
Evaluation Responsible Agency:	State
Found Violation:	No
Evaluation Type Description:	FINANCIAL RECORD REVIEW
Evaluation Responsible Person Identifier:	K T
Evaluation Responsible Sub-Organization:	SE
Actual Return to Compliance Date:	Not reported
Scheduled Compliance Date:	Not reported
Date of Request:	Not reported
Date Response Received:	Not reported

TRIUMVIRATE ENVIRONMENTAL (FLORIDA) INC. (Continued) **1000202542**

Request Agency:	Not reported
Former Citation:	Not reported
Evaluation Date:	19960805
Evaluation Responsible Agency:	State
Found Violation:	Yes
Evaluation Type Description:	COMPLIANCE EVALUATION INSPECTION
Evaluation Responsible Person Identifier:	TRH
Evaluation Responsible Sub-Organization:	SE
Actual Return to Compliance Date:	19961205
Scheduled Compliance Date:	Not reported
Date of Request:	Not reported
Date Response Received:	Not reported
Request Agency:	Not reported
Former Citation:	Not reported
Evaluation Date:	20110526
Evaluation Responsible Agency:	State
Found Violation:	Yes
Evaluation Type Description:	SIGNIFICANT NON-COMPLIER
Evaluation Responsible Person Identifier:	KRW
Evaluation Responsible Sub-Organization:	SE
Actual Return to Compliance Date:	20120111
Scheduled Compliance Date:	Not reported
Date of Request:	Not reported
Date Response Received:	Not reported
Request Agency:	Not reported
Former Citation:	Not reported
Evaluation Date:	20020425
Evaluation Responsible Agency:	State
Found Violation:	Yes
Evaluation Type Description:	COMPLIANCE EVALUATION INSPECTION
Evaluation Responsible Person Identifier:	JCH
Evaluation Responsible Sub-Organization:	SE
Actual Return to Compliance Date:	20020425
Scheduled Compliance Date:	Not reported
Date of Request:	Not reported
Date Response Received:	Not reported
Request Agency:	Not reported
Former Citation:	Not reported
Evaluation Date:	19930408
Evaluation Responsible Agency:	State
Found Violation:	Yes
Evaluation Type Description:	COMPLIANCE EVALUATION INSPECTION
Evaluation Responsible Person Identifier:	TBD
Evaluation Responsible Sub-Organization:	SE
Actual Return to Compliance Date:	19950511
Scheduled Compliance Date:	Not reported
Date of Request:	Not reported
Date Response Received:	Not reported
Request Agency:	Not reported
Former Citation:	Not reported
Evaluation Date:	19880524
Evaluation Responsible Agency:	State

TRIUMVIRATE ENVIRONMENTAL (FLORIDA) INC. (Continued) **1000202542**

Found Violation:	Yes
Evaluation Type Description:	COMPLIANCE EVALUATION INSPECTION
Evaluation Responsible Person Identifier:	TBD
Evaluation Responsible Sub-Organization:	SE
Actual Return to Compliance Date:	19891215
Scheduled Compliance Date:	Not reported
Date of Request:	Not reported
Date Response Received:	Not reported
Request Agency:	Not reported
Former Citation:	Not reported

Evaluation Date:	20090623
Evaluation Responsible Agency:	State
Found Violation:	Yes
Evaluation Type Description:	COMPLIANCE EVALUATION INSPECTION
Evaluation Responsible Person Identifier:	KRW
Evaluation Responsible Sub-Organization:	SE
Actual Return to Compliance Date:	20090630
Scheduled Compliance Date:	Not reported
Date of Request:	Not reported
Date Response Received:	Not reported
Request Agency:	Not reported
Former Citation:	Not reported

Evaluation Date:	19930408
Evaluation Responsible Agency:	State
Found Violation:	Yes
Evaluation Type Description:	COMPLIANCE EVALUATION INSPECTION
Evaluation Responsible Person Identifier:	TBD
Evaluation Responsible Sub-Organization:	SE
Actual Return to Compliance Date:	19950511
Scheduled Compliance Date:	Not reported
Date of Request:	Not reported
Date Response Received:	Not reported
Request Agency:	Not reported
Former Citation:	Not reported

Evaluation Date:	20110512
Evaluation Responsible Agency:	State
Found Violation:	Yes
Evaluation Type Description:	COMPLIANCE EVALUATION INSPECTION
Evaluation Responsible Person Identifier:	KRW
Evaluation Responsible Sub-Organization:	SE
Actual Return to Compliance Date:	20120111
Scheduled Compliance Date:	Not reported
Date of Request:	Not reported
Date Response Received:	Not reported
Request Agency:	Not reported
Former Citation:	Not reported

Evaluation Date:	20110526
Evaluation Responsible Agency:	State
Found Violation:	Yes
Evaluation Type Description:	SIGNIFICANT NON-COMPLIER
Evaluation Responsible Person Identifier:	KRW
Evaluation Responsible Sub-Organization:	SE
Actual Return to Compliance Date:	20120111

TRIUMVIRATE ENVIRONMENTAL (FLORIDA) INC. (Continued) **1000202542**

Scheduled Compliance Date:	Not reported
Date of Request:	Not reported
Date Response Received:	Not reported
Request Agency:	Not reported
Former Citation:	Not reported
Evaluation Date:	20071218
Evaluation Responsible Agency:	State
Found Violation:	Yes
Evaluation Type Description:	COMPLIANCE EVALUATION INSPECTION
Evaluation Responsible Person Identifier:	KRW
Evaluation Responsible Sub-Organization:	SE
Actual Return to Compliance Date:	20080108
Scheduled Compliance Date:	Not reported
Date of Request:	Not reported
Date Response Received:	Not reported
Request Agency:	Not reported
Former Citation:	Not reported
Evaluation Date:	20121115
Evaluation Responsible Agency:	State
Found Violation:	Yes
Evaluation Type Description:	COMPLIANCE EVALUATION INSPECTION
Evaluation Responsible Person Identifier:	KRW
Evaluation Responsible Sub-Organization:	SE
Actual Return to Compliance Date:	20121120
Scheduled Compliance Date:	Not reported
Date of Request:	Not reported
Date Response Received:	Not reported
Request Agency:	Not reported
Former Citation:	Not reported
Evaluation Date:	19930408
Evaluation Responsible Agency:	State
Found Violation:	Yes
Evaluation Type Description:	COMPLIANCE EVALUATION INSPECTION
Evaluation Responsible Person Identifier:	TBD
Evaluation Responsible Sub-Organization:	SE
Actual Return to Compliance Date:	19950511
Scheduled Compliance Date:	Not reported
Date of Request:	Not reported
Date Response Received:	Not reported
Request Agency:	Not reported
Former Citation:	Not reported
Evaluation Date:	20000413
Evaluation Responsible Agency:	State
Found Violation:	Yes
Evaluation Type Description:	COMPLIANCE EVALUATION INSPECTION
Evaluation Responsible Person Identifier:	JRA
Evaluation Responsible Sub-Organization:	SE
Actual Return to Compliance Date:	20000419
Scheduled Compliance Date:	Not reported
Date of Request:	Not reported
Date Response Received:	Not reported
Request Agency:	Not reported
Former Citation:	Not reported

TRIUMVIRATE ENVIRONMENTAL (FLORIDA) INC. (Continued) **1000202542**

Evaluation Date:	20110526
Evaluation Responsible Agency:	State
Found Violation:	Yes
Evaluation Type Description:	SIGNIFICANT NON-COMPLIER
Evaluation Responsible Person Identifier:	KRW
Evaluation Responsible Sub-Organization:	SE
Actual Return to Compliance Date:	20120111
Scheduled Compliance Date:	Not reported
Date of Request:	Not reported
Date Response Received:	Not reported
Request Agency:	Not reported
Former Citation:	Not reported

Evaluation Date:	20221020
Evaluation Responsible Agency:	State
Found Violation:	No
Evaluation Type Description:	COMPLIANCE EVALUATION INSPECTION
Evaluation Responsible Person Identifier:	TFT
Evaluation Responsible Sub-Organization:	SE
Actual Return to Compliance Date:	Not reported
Scheduled Compliance Date:	Not reported
Date of Request:	Not reported
Date Response Received:	Not reported
Request Agency:	Not reported
Former Citation:	Not reported

Evaluation Date:	20110526
Evaluation Responsible Agency:	State
Found Violation:	Yes
Evaluation Type Description:	SIGNIFICANT NON-COMPLIER
Evaluation Responsible Person Identifier:	KRW
Evaluation Responsible Sub-Organization:	SE
Actual Return to Compliance Date:	20120111
Scheduled Compliance Date:	Not reported
Date of Request:	Not reported
Date Response Received:	Not reported
Request Agency:	Not reported
Former Citation:	Not reported

Evaluation Date:	20110512
Evaluation Responsible Agency:	State
Found Violation:	Yes
Evaluation Type Description:	COMPLIANCE EVALUATION INSPECTION
Evaluation Responsible Person Identifier:	KRW
Evaluation Responsible Sub-Organization:	SE
Actual Return to Compliance Date:	20120111
Scheduled Compliance Date:	Not reported
Date of Request:	Not reported
Date Response Received:	Not reported
Request Agency:	Not reported
Former Citation:	Not reported

Evaluation Date:	20110512
Evaluation Responsible Agency:	State
Found Violation:	Yes
Evaluation Type Description:	COMPLIANCE EVALUATION INSPECTION
Evaluation Responsible Person Identifier:	KRW

TRIUMVIRATE ENVIRONMENTAL (FLORIDA) INC. (Continued) **1000202542**

Evaluation Responsible Sub-Organization:	SE
Actual Return to Compliance Date:	20120111
Scheduled Compliance Date:	Not reported
Date of Request:	Not reported
Date Response Received:	Not reported
Request Agency:	Not reported
Former Citation:	Not reported
Evaluation Date:	20141125
Evaluation Responsible Agency:	State
Found Violation:	Yes
Evaluation Type Description:	COMPLIANCE EVALUATION INSPECTION
Evaluation Responsible Person Identifier:	KRW
Evaluation Responsible Sub-Organization:	SE
Actual Return to Compliance Date:	20141205
Scheduled Compliance Date:	Not reported
Date of Request:	Not reported
Date Response Received:	Not reported
Request Agency:	Not reported
Former Citation:	Not reported
Evaluation Date:	19920923
Evaluation Responsible Agency:	EPA
Found Violation:	Yes
Evaluation Type Description:	COMPLIANCE EVALUATION INSPECTION
Evaluation Responsible Person Identifier:	R4WDL
Evaluation Responsible Sub-Organization:	RC
Actual Return to Compliance Date:	19921028
Scheduled Compliance Date:	Not reported
Date of Request:	Not reported
Date Response Received:	Not reported
Request Agency:	Not reported
Former Citation:	Not reported
Evaluation Date:	19951227
Evaluation Responsible Agency:	State
Found Violation:	No
Evaluation Type Description:	COMPLIANCE EVALUATION INSPECTION
Evaluation Responsible Person Identifier:	VFP
Evaluation Responsible Sub-Organization:	SE
Actual Return to Compliance Date:	Not reported
Scheduled Compliance Date:	Not reported
Date of Request:	Not reported
Date Response Received:	Not reported
Request Agency:	Not reported
Former Citation:	Not reported
Evaluation Date:	19900726
Evaluation Responsible Agency:	State
Found Violation:	No
Evaluation Type Description:	NON-FINANCIAL RECORD REVIEW
Evaluation Responsible Person Identifier:	TBD
Evaluation Responsible Sub-Organization:	SE
Actual Return to Compliance Date:	Not reported
Scheduled Compliance Date:	Not reported
Date of Request:	Not reported
Date Response Received:	Not reported

TRIUMVIRATE ENVIRONMENTAL (FLORIDA) INC. (Continued) **1000202542**

Request Agency:	Not reported
Former Citation:	Not reported
Evaluation Date:	20141125
Evaluation Responsible Agency:	State
Found Violation:	Yes
Evaluation Type Description:	COMPLIANCE EVALUATION INSPECTION
Evaluation Responsible Person Identifier:	KRW
Evaluation Responsible Sub-Organization:	SE
Actual Return to Compliance Date:	20141205
Scheduled Compliance Date:	Not reported
Date of Request:	Not reported
Date Response Received:	Not reported
Request Agency:	Not reported
Former Citation:	Not reported
Evaluation Date:	20110512
Evaluation Responsible Agency:	State
Found Violation:	Yes
Evaluation Type Description:	COMPLIANCE EVALUATION INSPECTION
Evaluation Responsible Person Identifier:	KRW
Evaluation Responsible Sub-Organization:	SE
Actual Return to Compliance Date:	20120111
Scheduled Compliance Date:	Not reported
Date of Request:	Not reported
Date Response Received:	Not reported
Request Agency:	Not reported
Former Citation:	Not reported
Evaluation Date:	20110526
Evaluation Responsible Agency:	State
Found Violation:	Yes
Evaluation Type Description:	SIGNIFICANT NON-COMPLIER
Evaluation Responsible Person Identifier:	KRW
Evaluation Responsible Sub-Organization:	SE
Actual Return to Compliance Date:	20120111
Scheduled Compliance Date:	Not reported
Date of Request:	Not reported
Date Response Received:	Not reported
Request Agency:	Not reported
Former Citation:	Not reported
Evaluation Date:	19930408
Evaluation Responsible Agency:	State
Found Violation:	Yes
Evaluation Type Description:	COMPLIANCE EVALUATION INSPECTION
Evaluation Responsible Person Identifier:	TBD
Evaluation Responsible Sub-Organization:	SE
Actual Return to Compliance Date:	19950511
Scheduled Compliance Date:	Not reported
Date of Request:	Not reported
Date Response Received:	Not reported
Request Agency:	Not reported
Former Citation:	Not reported
Evaluation Date:	20060517
Evaluation Responsible Agency:	State

TRIUMVIRATE ENVIRONMENTAL (FLORIDA) INC. (Continued) **1000202542**

Found Violation:	No
Evaluation Type Description:	COMPLIANCE EVALUATION INSPECTION
Evaluation Responsible Person Identifier:	KEK
Evaluation Responsible Sub-Organization:	SE
Actual Return to Compliance Date:	Not reported
Scheduled Compliance Date:	Not reported
Date of Request:	Not reported
Date Response Received:	Not reported
Request Agency:	Not reported
Former Citation:	Not reported

Evaluation Date:	20110512
Evaluation Responsible Agency:	State
Found Violation:	Yes
Evaluation Type Description:	COMPLIANCE EVALUATION INSPECTION
Evaluation Responsible Person Identifier:	KRW
Evaluation Responsible Sub-Organization:	SE
Actual Return to Compliance Date:	20120111
Scheduled Compliance Date:	Not reported
Date of Request:	Not reported
Date Response Received:	Not reported
Request Agency:	Not reported
Former Citation:	Not reported

Evaluation Date:	20141125
Evaluation Responsible Agency:	State
Found Violation:	Yes
Evaluation Type Description:	COMPLIANCE EVALUATION INSPECTION
Evaluation Responsible Person Identifier:	KRW
Evaluation Responsible Sub-Organization:	SE
Actual Return to Compliance Date:	20141205
Scheduled Compliance Date:	Not reported
Date of Request:	Not reported
Date Response Received:	Not reported
Request Agency:	Not reported
Former Citation:	Not reported

Evaluation Date:	19980910
Evaluation Responsible Agency:	State
Found Violation:	Yes
Evaluation Type Description:	COMPLIANCE EVALUATION INSPECTION
Evaluation Responsible Person Identifier:	VFP
Evaluation Responsible Sub-Organization:	SE
Actual Return to Compliance Date:	19990814
Scheduled Compliance Date:	Not reported
Date of Request:	Not reported
Date Response Received:	Not reported
Request Agency:	Not reported
Former Citation:	Not reported

TRIUMVIRATE ENVIRONMENTAL (FLORIDA) INC. (Continued) **1000202542**

AST:

Facility ID:	9102123
Name:	TRIUMVIRATE ENVIRONMENTAL INC
Address:	3670 SW 47TH AVE
City,State,Zip:	FORT LAUDERDALE, FL 33314
Facility Phone:	9545833795
Facility Status:	OPEN
Facility Type:	C
Type Description:	Fuel user/Non-retail
Depco:	P
Region:	STATE
Positioning Method:	AGPS
Latitude/Longitude:	26 3 50 / 80 6 20

Tank:

Tank ID:	18
Tank Capacity:	6500
Tank Location:	ABOVEGROUND
Tank Status:	T-Out of Service
Status Date:	12/01/2022
Install Date:	4/1/1989
Substance:	Z
Content Description:	Other Non Regulated
Vessel Indicator:	TANK
DEP Contractor:	P

Piping:

Tank ID:	21
Piping Category:	A
Piping Description:	Abv, no soil contact
Tank ID:	21
Piping Category:	B
Piping Description:	Steel/galvanized metal
Tank ID:	22
Piping Category:	A
Piping Description:	Abv, no soil contact
Tank ID:	Not reported
Piping Category:	A
Piping Description:	Abv, no soil contact
Tank ID:	22
Piping Category:	L
Piping Description:	Bulk product system
Tank ID:	Not reported
Piping Category:	G
Piping Description:	Pipe trench liner
Tank ID:	Not reported
Piping Category:	L
Piping Description:	Bulk product system
Tank ID:	22
Piping Category:	G
Piping Description:	Pipe trench liner

TRIUMVIRATE ENVIRONMENTAL (FLORIDA) INC. (Continued) **1000202542**

Tank ID:	1
Piping Category:	A
Piping Description:	Abv, no soil contact
Tank ID:	1
Piping Category:	G
Piping Description:	Pipe trench liner
Tank ID:	10
Piping Category:	A
Piping Description:	Abv, no soil contact
Tank ID:	10
Piping Category:	G
Piping Description:	Pipe trench liner
Tank ID:	10
Piping Category:	L
Piping Description:	Bulk product system
Tank ID:	12
Piping Category:	A
Piping Description:	Abv, no soil contact
Tank ID:	12
Piping Category:	G
Piping Description:	Pipe trench liner
Tank ID:	12
Piping Category:	L
Piping Description:	Bulk product system
Tank ID:	13
Piping Category:	A
Piping Description:	Abv, no soil contact
Tank ID:	13
Piping Category:	G
Piping Description:	Pipe trench liner
Tank ID:	13
Piping Category:	L
Piping Description:	Bulk product system
Tank ID:	19
Piping Category:	A
Piping Description:	Abv, no soil contact
Tank ID:	19
Piping Category:	G
Piping Description:	Pipe trench liner
Tank ID:	19
Piping Category:	L
Piping Description:	Bulk product system
Tank ID:	2

TRIUMVIRATE ENVIRONMENTAL (FLORIDA) INC. (Continued) **1000202542**

Piping Category: A
Piping Description: Abv, no soil contact

Tank ID: 2
Piping Category: G
Piping Description: Pipe trench liner

Tank ID: 2
Piping Category: L
Piping Description: Bulk product system

Tank ID: 3
Piping Category: A
Piping Description: Abv, no soil contact

Tank ID: 3
Piping Category: G
Piping Description: Pipe trench liner

Tank ID: 3
Piping Category: L
Piping Description: Bulk product system

Tank ID: 5
Piping Category: A
Piping Description: Abv, no soil contact

Tank ID: 5
Piping Category: G
Piping Description: Pipe trench liner

Tank ID: 5
Piping Category: L
Piping Description: Bulk product system

Tank ID: 6
Piping Category: A
Piping Description: Abv, no soil contact

Tank ID: 6
Piping Category: G
Piping Description: Pipe trench liner

Tank ID: 6
Piping Category: L
Piping Description: Bulk product system

Tank ID: 7
Piping Category: A
Piping Description: Abv, no soil contact

Tank ID: 7
Piping Category: G
Piping Description: Pipe trench liner

Tank ID: 7
Piping Category: L

TRIUMVIRATE ENVIRONMENTAL (FLORIDA) INC. (Continued) **1000202542**

Piping Description: Bulk product system

Tank ID: 8
Piping Category: A
Piping Description: Abv, no soil contact

Tank ID: 8
Piping Category: G
Piping Description: Pipe trench liner

Tank ID: 8
Piping Category: L
Piping Description: Bulk product system

Tank ID: 1
Piping Category: D
Piping Description: External protective coating

Monitoring:
Tank ID: Not reported
Petro Monitoring Category: Q
Monitoring Description: Visual inspection of ASTs

Tank ID: 22
Petro Monitoring Category: Q
Monitoring Description: Visual inspection of ASTs

Tank ID: 1
Petro Monitoring Category: Q
Monitoring Description: Visual inspection of ASTs

Tank ID: 3
Petro Monitoring Category: Q
Monitoring Description: Visual inspection of ASTs

Tank ID: 21
Petro Monitoring Category: 6
Monitoring Description: External piping monitoring

Tank ID: 21
Petro Monitoring Category: D
Monitoring Description: SPCC Plan

Tank ID: 21
Petro Monitoring Category: Q
Monitoring Description: Visual inspection of ASTs

Tank ID: 10
Petro Monitoring Category: Q
Monitoring Description: Visual inspection of ASTs

Tank ID: 12
Petro Monitoring Category: Q
Monitoring Description: Visual inspection of ASTs

Tank ID: 13
Petro Monitoring Category: Q

TRIUMVIRATE ENVIRONMENTAL (FLORIDA) INC. (Continued) **1000202542**

Monitoring Description: Visual inspection of ASTs

Tank ID: 19
Petro Monitoring Category: Q
Monitoring Description: Visual inspection of ASTs

Tank ID: 2
Petro Monitoring Category: Q
Monitoring Description: Visual inspection of ASTs

Tank ID: 5
Petro Monitoring Category: Q
Monitoring Description: Visual inspection of ASTs

Tank ID: 6
Petro Monitoring Category: Q
Monitoring Description: Visual inspection of ASTs

Tank ID: 7
Petro Monitoring Category: Q
Monitoring Description: Visual inspection of ASTs

Tank ID: 8
Petro Monitoring Category: Q
Monitoring Description: Visual inspection of ASTs

Owner:
Owner ID: 41304
Owner Name: TRIUMVIRATE ENVIRONMENTAL INC
Owner Address: 3701 SW 47TH AVE #109
Owner Address 2: ATTN: SHAWN P LENNON
Owner City,State,Zip: Fort Lauderdale, FL 33314
Owner Contact: Randy D. Troy
Owner Phone: 9545833795

Construction:
Tank ID: 11R
Construction Category: M
Construction Description: Spill containment bucket

Tank ID: 11R
Construction Category: K
Construction Description: AST containment

Tank ID: 22
Construction Category: N
Construction Description: Flow shut-Off

Tank ID: 22
Construction Category: C
Construction Description: Steel

Tank ID: 11R
Construction Category: N
Construction Description: Flow shut-Off

TRIUMVIRATE ENVIRONMENTAL (FLORIDA) INC. (Continued) **1000202542**

Tank ID: 22
Construction Category: M
Construction Description: Spill containment bucket

Tank ID: 22
Construction Category: K
Construction Description: AST containment

Tank ID: 11R
Construction Category: C
Construction Description: Steel

Tank ID: 21
Construction Category: C
Construction Description: Steel

Tank ID: 21
Construction Category: K
Construction Description: AST containment

Tank ID: 21
Construction Category: P
Construction Description: Level gauges/alarms

Tank ID: 1
Construction Category: C
Construction Description: Steel

Tank ID: 1
Construction Category: K
Construction Description: AST containment

Tank ID: 1
Construction Category: M
Construction Description: Spill containment bucket

Tank ID: 1
Construction Category: N
Construction Description: Flow shut-Off

Tank ID: 10
Construction Category: C
Construction Description: Steel

Tank ID: 10
Construction Category: K
Construction Description: AST containment

Tank ID: 10
Construction Category: M
Construction Description: Spill containment bucket

Tank ID: 10
Construction Category: N
Construction Description: Flow shut-Off

Tank ID: 12

TRIUMVIRATE ENVIRONMENTAL (FLORIDA) INC. (Continued) **1000202542**

Construction Category: C
Construction Description: Steel

Tank ID: 12
Construction Category: K
Construction Description: AST containment

Tank ID: 12
Construction Category: M
Construction Description: Spill containment bucket

Tank ID: 12
Construction Category: N
Construction Description: Flow shut-Off

Tank ID: 13
Construction Category: C
Construction Description: Steel

Tank ID: 13
Construction Category: K
Construction Description: AST containment

Tank ID: 13
Construction Category: M
Construction Description: Spill containment bucket

Tank ID: 13
Construction Category: N
Construction Description: Flow shut-Off

Tank ID: 19
Construction Category: C
Construction Description: Steel

Tank ID: 19
Construction Category: K
Construction Description: AST containment

Tank ID: 19
Construction Category: M
Construction Description: Spill containment bucket

Tank ID: 19
Construction Category: N
Construction Description: Flow shut-Off

Tank ID: 2
Construction Category: C
Construction Description: Steel

Tank ID: 2
Construction Category: K
Construction Description: AST containment

Tank ID: 2
Construction Category: M

TRIUMVIRATE ENVIRONMENTAL (FLORIDA) INC. (Continued) **1000202542**

Construction Description: Spill containment bucket

Tank ID: 2
Construction Category: N
Construction Description: Flow shut-Off

Tank ID: 3
Construction Category: C
Construction Description: Steel

Tank ID: 3
Construction Category: K
Construction Description: AST containment

Tank ID: 3
Construction Category: M
Construction Description: Spill containment bucket

Tank ID: 3
Construction Category: N
Construction Description: Flow shut-Off

Tank ID: 5
Construction Category: C
Construction Description: Steel

Tank ID: 5
Construction Category: K
Construction Description: AST containment

Tank ID: 5
Construction Category: M
Construction Description: Spill containment bucket

Tank ID: 5
Construction Category: N
Construction Description: Flow shut-Off

Tank ID: 6
Construction Category: C
Construction Description: Steel

Tank ID: 6
Construction Category: K
Construction Description: AST containment

Tank ID: 6
Construction Category: M
Construction Description: Spill containment bucket

Tank ID: 6
Construction Category: N
Construction Description: Flow shut-Off

Tank ID: 7
Construction Category: C
Construction Description: Steel

TRIUMVIRATE ENVIRONMENTAL (FLORIDA) INC. (Continued) **1000202542**

Tank ID: 7
Construction Category: K
Construction Description: AST containment

Tank ID: 7
Construction Category: M
Construction Description: Spill containment bucket

Tank ID: 8
Construction Category: C
Construction Description: Steel

Tank ID: 8
Construction Category: K
Construction Description: AST containment

Tank ID: 8
Construction Category: M
Construction Description: Spill containment bucket

Tank ID: 8
Construction Category: N
Construction Description: Flow shut-Off

Tank ID: 22
Tank Capacity: 20000
Tank Location: ABOVEGROUND
Tank Status: U-In Service
Status Date: 06/01/2014
Install Date: 6/1/2014
Substance: L
Content Description: Waste Oil
Vessel Indicator: TANK
DEP Contractor: P

Piping:

Tank ID: 21
Piping Category: A
Piping Description: Abv, no soil contact

Tank ID: 21
Piping Category: B
Piping Description: Steel/galvanized metal

Tank ID: 22
Piping Category: A
Piping Description: Abv, no soil contact

Tank ID: Not reported
Piping Category: A
Piping Description: Abv, no soil contact

Tank ID: 22
Piping Category: L
Piping Description: Bulk product system

Tank ID: Not reported

TRIUMVIRATE ENVIRONMENTAL (FLORIDA) INC. (Continued) **1000202542**

Piping Category: G
Piping Description: Pipe trench liner

Tank ID: Not reported
Piping Category: L
Piping Description: Bulk product system

Tank ID: 22
Piping Category: G
Piping Description: Pipe trench liner

Tank ID: 1
Piping Category: A
Piping Description: Abv, no soil contact

Tank ID: 1
Piping Category: G
Piping Description: Pipe trench liner

Tank ID: 10
Piping Category: A
Piping Description: Abv, no soil contact

Tank ID: 10
Piping Category: G
Piping Description: Pipe trench liner

Tank ID: 10
Piping Category: L
Piping Description: Bulk product system

Tank ID: 12
Piping Category: A
Piping Description: Abv, no soil contact

Tank ID: 12
Piping Category: G
Piping Description: Pipe trench liner

Tank ID: 12
Piping Category: L
Piping Description: Bulk product system

Tank ID: 13
Piping Category: A
Piping Description: Abv, no soil contact

Tank ID: 13
Piping Category: G
Piping Description: Pipe trench liner

Tank ID: 13
Piping Category: L
Piping Description: Bulk product system

Tank ID: 19
Piping Category: A

TRIUMVIRATE ENVIRONMENTAL (FLORIDA) INC. (Continued) **1000202542**

Piping Description:	Abv, no soil contact
Tank ID:	19
Piping Category:	G
Piping Description:	Pipe trench liner
Tank ID:	19
Piping Category:	L
Piping Description:	Bulk product system
Tank ID:	2
Piping Category:	A
Piping Description:	Abv, no soil contact
Tank ID:	2
Piping Category:	G
Piping Description:	Pipe trench liner
Tank ID:	2
Piping Category:	L
Piping Description:	Bulk product system
Tank ID:	3
Piping Category:	A
Piping Description:	Abv, no soil contact
Tank ID:	3
Piping Category:	G
Piping Description:	Pipe trench liner
Tank ID:	3
Piping Category:	L
Piping Description:	Bulk product system
Tank ID:	5
Piping Category:	A
Piping Description:	Abv, no soil contact
Tank ID:	5
Piping Category:	G
Piping Description:	Pipe trench liner
Tank ID:	5
Piping Category:	L
Piping Description:	Bulk product system
Tank ID:	6
Piping Category:	A
Piping Description:	Abv, no soil contact
Tank ID:	6
Piping Category:	G
Piping Description:	Pipe trench liner
Tank ID:	6
Piping Category:	L
Piping Description:	Bulk product system

TRIUMVIRATE ENVIRONMENTAL (FLORIDA) INC. (Continued) **1000202542**

Tank ID: 7
Piping Category: A
Piping Description: Abv, no soil contact

Tank ID: 7
Piping Category: G
Piping Description: Pipe trench liner

Tank ID: 7
Piping Category: L
Piping Description: Bulk product system

Tank ID: 8
Piping Category: A
Piping Description: Abv, no soil contact

Tank ID: 8
Piping Category: G
Piping Description: Pipe trench liner

Tank ID: 8
Piping Category: L
Piping Description: Bulk product system

Tank ID: 1
Piping Category: D
Piping Description: External protective coating

Monitoring:
Tank ID: Not reported
Petro Monitoring Category: Q
Monitoring Description: Visual inspection of ASTs

Tank ID: 22
Petro Monitoring Category: Q
Monitoring Description: Visual inspection of ASTs

Tank ID: 1
Petro Monitoring Category: Q
Monitoring Description: Visual inspection of ASTs

Tank ID: 3
Petro Monitoring Category: Q
Monitoring Description: Visual inspection of ASTs

Tank ID: 21
Petro Monitoring Category: 6
Monitoring Description: External piping monitoring

Tank ID: 21
Petro Monitoring Category: D
Monitoring Description: SPCC Plan

Tank ID: 21
Petro Monitoring Category: Q
Monitoring Description: Visual inspection of ASTs

TRIUMVIRATE ENVIRONMENTAL (FLORIDA) INC. (Continued) **1000202542**

Tank ID: 10
Petro Monitoring Category: Q
Monitoring Description: Visual inspection of ASTs

Tank ID: 12
Petro Monitoring Category: Q
Monitoring Description: Visual inspection of ASTs

Tank ID: 13
Petro Monitoring Category: Q
Monitoring Description: Visual inspection of ASTs

Tank ID: 19
Petro Monitoring Category: Q
Monitoring Description: Visual inspection of ASTs

Tank ID: 2
Petro Monitoring Category: Q
Monitoring Description: Visual inspection of ASTs

Tank ID: 5
Petro Monitoring Category: Q
Monitoring Description: Visual inspection of ASTs

Tank ID: 6
Petro Monitoring Category: Q
Monitoring Description: Visual inspection of ASTs

Tank ID: 7
Petro Monitoring Category: Q
Monitoring Description: Visual inspection of ASTs

Tank ID: 8
Petro Monitoring Category: Q
Monitoring Description: Visual inspection of ASTs

Owner:
Owner ID: 41304
Owner Name: TRIUMVIRATE ENVIRONMENTAL INC
Owner Address: 3701 SW 47TH AVE #109
Owner Address 2: ATTN: SHAWN P LENNON
Owner City,State,Zip: Fort Lauderdale, FL 33314
Owner Contact: Randy D. Troy
Owner Phone: 9545833795

Construction:
Tank ID: 11R
Construction Category: M
Construction Description: Spill containment bucket

Tank ID: 11R
Construction Category: K
Construction Description: AST containment

Tank ID: 22
Construction Category: N

TRIUMVIRATE ENVIRONMENTAL (FLORIDA) INC. (Continued) **1000202542**

Construction Description: Flow shut-Off

Tank ID: 22
Construction Category: C
Construction Description: Steel

Tank ID: 11R
Construction Category: N
Construction Description: Flow shut-Off

Tank ID: 22
Construction Category: M
Construction Description: Spill containment bucket

Tank ID: 22
Construction Category: K
Construction Description: AST containment

Tank ID: 11R
Construction Category: C
Construction Description: Steel

Tank ID: 21
Construction Category: C
Construction Description: Steel

Tank ID: 21
Construction Category: K
Construction Description: AST containment

Tank ID: 21
Construction Category: P
Construction Description: Level gauges/alarms

Tank ID: 1
Construction Category: C
Construction Description: Steel

Tank ID: 1
Construction Category: K
Construction Description: AST containment

Tank ID: 1
Construction Category: M
Construction Description: Spill containment bucket

Tank ID: 1
Construction Category: N
Construction Description: Flow shut-Off

Tank ID: 10
Construction Category: C
Construction Description: Steel

Tank ID: 10
Construction Category: K
Construction Description: AST containment

TRIUMVIRATE ENVIRONMENTAL (FLORIDA) INC. (Continued) **1000202542**

Tank ID: 10
Construction Category: M
Construction Description: Spill containment bucket

Tank ID: 10
Construction Category: N
Construction Description: Flow shut-Off

Tank ID: 12
Construction Category: C
Construction Description: Steel

Tank ID: 12
Construction Category: K
Construction Description: AST containment

Tank ID: 12
Construction Category: M
Construction Description: Spill containment bucket

Tank ID: 12
Construction Category: N
Construction Description: Flow shut-Off

Tank ID: 13
Construction Category: C
Construction Description: Steel

Tank ID: 13
Construction Category: K
Construction Description: AST containment

Tank ID: 13
Construction Category: M
Construction Description: Spill containment bucket

Tank ID: 13
Construction Category: N
Construction Description: Flow shut-Off

Tank ID: 19
Construction Category: C
Construction Description: Steel

Tank ID: 19
Construction Category: K
Construction Description: AST containment

Tank ID: 19
Construction Category: M
Construction Description: Spill containment bucket

Tank ID: 19
Construction Category: N
Construction Description: Flow shut-Off

Tank ID: 2

TRIUMVIRATE ENVIRONMENTAL (FLORIDA) INC. (Continued) **1000202542**

Construction Category: C
Construction Description: Steel

Tank ID: 2
Construction Category: K
Construction Description: AST containment

Tank ID: 2
Construction Category: M
Construction Description: Spill containment bucket

Tank ID: 2
Construction Category: N
Construction Description: Flow shut-Off

Tank ID: 3
Construction Category: C
Construction Description: Steel

Tank ID: 3
Construction Category: K
Construction Description: AST containment

Tank ID: 3
Construction Category: M
Construction Description: Spill containment bucket

Tank ID: 3
Construction Category: N
Construction Description: Flow shut-Off

Tank ID: 5
Construction Category: C
Construction Description: Steel

Tank ID: 5
Construction Category: K
Construction Description: AST containment

Tank ID: 5
Construction Category: M
Construction Description: Spill containment bucket

Tank ID: 5
Construction Category: N
Construction Description: Flow shut-Off

Tank ID: 6
Construction Category: C
Construction Description: Steel

Tank ID: 6
Construction Category: K
Construction Description: AST containment

Tank ID: 6
Construction Category: M

TRIUMVIRATE ENVIRONMENTAL (FLORIDA) INC. (Continued) **1000202542**

Construction Description: Spill containment bucket

Tank ID: 6
Construction Category: N
Construction Description: Flow shut-Off

Tank ID: 7
Construction Category: C
Construction Description: Steel

Tank ID: 7
Construction Category: K
Construction Description: AST containment

Tank ID: 7
Construction Category: M
Construction Description: Spill containment bucket

Tank ID: 8
Construction Category: C
Construction Description: Steel

Tank ID: 8
Construction Category: K
Construction Description: AST containment

Tank ID: 8
Construction Category: M
Construction Description: Spill containment bucket

Tank ID: 8
Construction Category: N
Construction Description: Flow shut-Off

Tank ID: 11R
Tank Capacity: 20000
Tank Location: ABOVEGROUND
Tank Status: U-In Service
Status Date: 06/01/2014
Install Date: 6/1/2014
Substance: L
Content Description: Waste Oil
Vessel Indicator: TANK
DEP Contractor: P

Piping:
Tank ID: 21
Piping Category: A
Piping Description: Abv, no soil contact

Tank ID: 21
Piping Category: B
Piping Description: Steel/galvanized metal

Tank ID: 22
Piping Category: A
Piping Description: Abv, no soil contact

TRIUMVIRATE ENVIRONMENTAL (FLORIDA) INC. (Continued) **1000202542**

Tank ID: Not reported
Piping Category: A
Piping Description: Abv, no soil contact

Tank ID: 22
Piping Category: L
Piping Description: Bulk product system

Tank ID: Not reported
Piping Category: G
Piping Description: Pipe trench liner

Tank ID: Not reported
Piping Category: L
Piping Description: Bulk product system

Tank ID: 22
Piping Category: G
Piping Description: Pipe trench liner

Tank ID: 1
Piping Category: A
Piping Description: Abv, no soil contact

Tank ID: 1
Piping Category: G
Piping Description: Pipe trench liner

Tank ID: 10
Piping Category: A
Piping Description: Abv, no soil contact

Tank ID: 10
Piping Category: G
Piping Description: Pipe trench liner

Tank ID: 10
Piping Category: L
Piping Description: Bulk product system

Tank ID: 12
Piping Category: A
Piping Description: Abv, no soil contact

Tank ID: 12
Piping Category: G
Piping Description: Pipe trench liner

Tank ID: 12
Piping Category: L
Piping Description: Bulk product system

Tank ID: 13
Piping Category: A
Piping Description: Abv, no soil contact

Tank ID: 13

TRIUMVIRATE ENVIRONMENTAL (FLORIDA) INC. (Continued) **1000202542**

Piping Category: G
Piping Description: Pipe trench liner

Tank ID: 13
Piping Category: L
Piping Description: Bulk product system

Tank ID: 19
Piping Category: A
Piping Description: Abv, no soil contact

Tank ID: 19
Piping Category: G
Piping Description: Pipe trench liner

Tank ID: 19
Piping Category: L
Piping Description: Bulk product system

Tank ID: 2
Piping Category: A
Piping Description: Abv, no soil contact

Tank ID: 2
Piping Category: G
Piping Description: Pipe trench liner

Tank ID: 2
Piping Category: L
Piping Description: Bulk product system

Tank ID: 3
Piping Category: A
Piping Description: Abv, no soil contact

Tank ID: 3
Piping Category: G
Piping Description: Pipe trench liner

Tank ID: 3
Piping Category: L
Piping Description: Bulk product system

Tank ID: 5
Piping Category: A
Piping Description: Abv, no soil contact

Tank ID: 5
Piping Category: G
Piping Description: Pipe trench liner

Tank ID: 5
Piping Category: L
Piping Description: Bulk product system

Tank ID: 6
Piping Category: A

TRIUMVIRATE ENVIRONMENTAL (FLORIDA) INC. (Continued) **1000202542**

Piping Description: Abv, no soil contact

Tank ID: 6
Piping Category: G
Piping Description: Pipe trench liner

Tank ID: 6
Piping Category: L
Piping Description: Bulk product system

Tank ID: 7
Piping Category: A
Piping Description: Abv, no soil contact

Tank ID: 7
Piping Category: G
Piping Description: Pipe trench liner

Tank ID: 7
Piping Category: L
Piping Description: Bulk product system

Tank ID: 8
Piping Category: A
Piping Description: Abv, no soil contact

Tank ID: 8
Piping Category: G
Piping Description: Pipe trench liner

Tank ID: 8
Piping Category: L
Piping Description: Bulk product system

Tank ID: 1
Piping Category: D
Piping Description: External protective coating

Monitoring:
Tank ID: Not reported
Petro Monitoring Category: Q
Monitoring Description: Visual inspection of ASTs

Tank ID: 22
Petro Monitoring Category: Q
Monitoring Description: Visual inspection of ASTs

Tank ID: 1
Petro Monitoring Category: Q
Monitoring Description: Visual inspection of ASTs

Tank ID: 3
Petro Monitoring Category: Q
Monitoring Description: Visual inspection of ASTs

Tank ID: 21
Petro Monitoring Category: 6

TRIUMVIRATE ENVIRONMENTAL (FLORIDA) INC. (Continued) **1000202542**

Monitoring Description: External piping monitoring

Tank ID: 21
Petro Monitoring Category: D
Monitoring Description: SPCC Plan

Tank ID: 21
Petro Monitoring Category: Q
Monitoring Description: Visual inspection of ASTs

Tank ID: 10
Petro Monitoring Category: Q
Monitoring Description: Visual inspection of ASTs

Tank ID: 12
Petro Monitoring Category: Q
Monitoring Description: Visual inspection of ASTs

Tank ID: 13
Petro Monitoring Category: Q
Monitoring Description: Visual inspection of ASTs

Tank ID: 19
Petro Monitoring Category: Q
Monitoring Description: Visual inspection of ASTs

Tank ID: 2
Petro Monitoring Category: Q
Monitoring Description: Visual inspection of ASTs

Tank ID: 5
Petro Monitoring Category: Q
Monitoring Description: Visual inspection of ASTs

Tank ID: 6
Petro Monitoring Category: Q
Monitoring Description: Visual inspection of ASTs

Tank ID: 7
Petro Monitoring Category: Q
Monitoring Description: Visual inspection of ASTs

Tank ID: 8
Petro Monitoring Category: Q
Monitoring Description: Visual inspection of ASTs

Owner:
Owner ID: 41304
Owner Name: TRIUMVIRATE ENVIRONMENTAL INC
Owner Address: 3701 SW 47TH AVE #109
Owner Address 2: ATTN: SHAWN P LENNON
Owner City,State,Zip: Fort Lauderdale, FL 33314
Owner Contact: Randy D. Troy
Owner Phone: 9545833795

Construction:

TRIUMVIRATE ENVIRONMENTAL (FLORIDA) INC. (Continued) **1000202542**

Tank ID: 11R
Construction Category: M
Construction Description: Spill containment bucket

Tank ID: 11R
Construction Category: K
Construction Description: AST containment

Tank ID: 22
Construction Category: N
Construction Description: Flow shut-Off

Tank ID: 22
Construction Category: C
Construction Description: Steel

Tank ID: 11R
Construction Category: N
Construction Description: Flow shut-Off

Tank ID: 22
Construction Category: M
Construction Description: Spill containment bucket

Tank ID: 22
Construction Category: K
Construction Description: AST containment

Tank ID: 11R
Construction Category: C
Construction Description: Steel

Tank ID: 21
Construction Category: C
Construction Description: Steel

Tank ID: 21
Construction Category: K
Construction Description: AST containment

Tank ID: 21
Construction Category: P
Construction Description: Level gauges/alarms

Tank ID: 1
Construction Category: C
Construction Description: Steel

Tank ID: 1
Construction Category: K
Construction Description: AST containment

Tank ID: 1
Construction Category: M
Construction Description: Spill containment bucket

Tank ID: 1

TRIUMVIRATE ENVIRONMENTAL (FLORIDA) INC. (Continued) **1000202542**

Construction Category: N
Construction Description: Flow shut-Off

Tank ID: 10
Construction Category: C
Construction Description: Steel

Tank ID: 10
Construction Category: K
Construction Description: AST containment

Tank ID: 10
Construction Category: M
Construction Description: Spill containment bucket

Tank ID: 10
Construction Category: N
Construction Description: Flow shut-Off

Tank ID: 12
Construction Category: C
Construction Description: Steel

Tank ID: 12
Construction Category: K
Construction Description: AST containment

Tank ID: 12
Construction Category: M
Construction Description: Spill containment bucket

Tank ID: 12
Construction Category: N
Construction Description: Flow shut-Off

Tank ID: 13
Construction Category: C
Construction Description: Steel

Tank ID: 13
Construction Category: K
Construction Description: AST containment

Tank ID: 13
Construction Category: M
Construction Description: Spill containment bucket

Tank ID: 13
Construction Category: N
Construction Description: Flow shut-Off

Tank ID: 19
Construction Category: C
Construction Description: Steel

Tank ID: 19
Construction Category: K

TRIUMVIRATE ENVIRONMENTAL (FLORIDA) INC. (Continued) **1000202542**

Construction Description: AST containment

Tank ID: 19
Construction Category: M
Construction Description: Spill containment bucket

Tank ID: 19
Construction Category: N
Construction Description: Flow shut-Off

Tank ID: 2
Construction Category: C
Construction Description: Steel

Tank ID: 2
Construction Category: K
Construction Description: AST containment

Tank ID: 2
Construction Category: M
Construction Description: Spill containment bucket

Tank ID: 2
Construction Category: N
Construction Description: Flow shut-Off

Tank ID: 3
Construction Category: C
Construction Description: Steel

Tank ID: 3
Construction Category: K
Construction Description: AST containment

Tank ID: 3
Construction Category: M
Construction Description: Spill containment bucket

Tank ID: 3
Construction Category: N
Construction Description: Flow shut-Off

Tank ID: 5
Construction Category: C
Construction Description: Steel

Tank ID: 5
Construction Category: K
Construction Description: AST containment

Tank ID: 5
Construction Category: M
Construction Description: Spill containment bucket

Tank ID: 5
Construction Category: N
Construction Description: Flow shut-Off

TRIUMVIRATE ENVIRONMENTAL (FLORIDA) INC. (Continued) **1000202542**

Tank ID: 6
Construction Category: C
Construction Description: Steel

Tank ID: 6
Construction Category: K
Construction Description: AST containment

Tank ID: 6
Construction Category: M
Construction Description: Spill containment bucket

Tank ID: 6
Construction Category: N
Construction Description: Flow shut-Off

Tank ID: 7
Construction Category: C
Construction Description: Steel

Tank ID: 7
Construction Category: K
Construction Description: AST containment

Tank ID: 7
Construction Category: M
Construction Description: Spill containment bucket

Tank ID: 8
Construction Category: C
Construction Description: Steel

Tank ID: 8
Construction Category: K
Construction Description: AST containment

Tank ID: 8
Construction Category: M
Construction Description: Spill containment bucket

Tank ID: 8
Construction Category: N
Construction Description: Flow shut-Off

Tank ID: 9
Tank Capacity: 20000
Tank Location: ABOVEGROUND
Tank Status: U-In Service
Status Date: Not reported
Install Date: 4/1/1989
Substance: Z
Content Description: Other Non Regulated
Vessel Indicator: TANK
DEP Contractor: P

Piping:
Tank ID: 21

TRIUMVIRATE ENVIRONMENTAL (FLORIDA) INC. (Continued) **1000202542**

Piping Category: A
Piping Description: Abv, no soil contact

Tank ID: 21
Piping Category: B
Piping Description: Steel/galvanized metal

Tank ID: 22
Piping Category: A
Piping Description: Abv, no soil contact

Tank ID: Not reported
Piping Category: A
Piping Description: Abv, no soil contact

Tank ID: 22
Piping Category: L
Piping Description: Bulk product system

Tank ID: Not reported
Piping Category: G
Piping Description: Pipe trench liner

Tank ID: Not reported
Piping Category: L
Piping Description: Bulk product system

Tank ID: 22
Piping Category: G
Piping Description: Pipe trench liner

Tank ID: 1
Piping Category: A
Piping Description: Abv, no soil contact

Tank ID: 1
Piping Category: G
Piping Description: Pipe trench liner

Tank ID: 10
Piping Category: A
Piping Description: Abv, no soil contact

Tank ID: 10
Piping Category: G
Piping Description: Pipe trench liner

Tank ID: 10
Piping Category: L
Piping Description: Bulk product system

Tank ID: 12
Piping Category: A
Piping Description: Abv, no soil contact

Tank ID: 12
Piping Category: G

TRIUMVIRATE ENVIRONMENTAL (FLORIDA) INC. (Continued) **1000202542**

Piping Description:	Pipe trench liner
Tank ID:	12
Piping Category:	L
Piping Description:	Bulk product system
Tank ID:	13
Piping Category:	A
Piping Description:	Abv, no soil contact
Tank ID:	13
Piping Category:	G
Piping Description:	Pipe trench liner
Tank ID:	13
Piping Category:	L
Piping Description:	Bulk product system
Tank ID:	19
Piping Category:	A
Piping Description:	Abv, no soil contact
Tank ID:	19
Piping Category:	G
Piping Description:	Pipe trench liner
Tank ID:	19
Piping Category:	L
Piping Description:	Bulk product system
Tank ID:	2
Piping Category:	A
Piping Description:	Abv, no soil contact
Tank ID:	2
Piping Category:	G
Piping Description:	Pipe trench liner
Tank ID:	2
Piping Category:	L
Piping Description:	Bulk product system
Tank ID:	3
Piping Category:	A
Piping Description:	Abv, no soil contact
Tank ID:	3
Piping Category:	G
Piping Description:	Pipe trench liner
Tank ID:	3
Piping Category:	L
Piping Description:	Bulk product system
Tank ID:	5
Piping Category:	A
Piping Description:	Abv, no soil contact

TRIUMVIRATE ENVIRONMENTAL (FLORIDA) INC. (Continued) **1000202542**

Tank ID: 5
Piping Category: G
Piping Description: Pipe trench liner

Tank ID: 5
Piping Category: L
Piping Description: Bulk product system

Tank ID: 6
Piping Category: A
Piping Description: Abv, no soil contact

Tank ID: 6
Piping Category: G
Piping Description: Pipe trench liner

Tank ID: 6
Piping Category: L
Piping Description: Bulk product system

Tank ID: 7
Piping Category: A
Piping Description: Abv, no soil contact

Tank ID: 7
Piping Category: G
Piping Description: Pipe trench liner

Tank ID: 7
Piping Category: L
Piping Description: Bulk product system

Tank ID: 8
Piping Category: A
Piping Description: Abv, no soil contact

Tank ID: 8
Piping Category: G
Piping Description: Pipe trench liner

Tank ID: 8
Piping Category: L
Piping Description: Bulk product system

Tank ID: 1
Piping Category: D
Piping Description: External protective coating

Monitoring:
Tank ID: Not reported
Petro Monitoring Category: Q
Monitoring Description: Visual inspection of ASTs

Tank ID: 22
Petro Monitoring Category: Q
Monitoring Description: Visual inspection of ASTs

TRIUMVIRATE ENVIRONMENTAL (FLORIDA) INC. (Continued) **1000202542**

Tank ID: 1
Petro Monitoring Category: Q
Monitoring Description: Visual inspection of ASTs

Tank ID: 3
Petro Monitoring Category: Q
Monitoring Description: Visual inspection of ASTs

Tank ID: 21
Petro Monitoring Category: 6
Monitoring Description: External piping monitoring

Tank ID: 21
Petro Monitoring Category: D
Monitoring Description: SPCC Plan

Tank ID: 21
Petro Monitoring Category: Q
Monitoring Description: Visual inspection of ASTs

Tank ID: 10
Petro Monitoring Category: Q
Monitoring Description: Visual inspection of ASTs

Tank ID: 12
Petro Monitoring Category: Q
Monitoring Description: Visual inspection of ASTs

Tank ID: 13
Petro Monitoring Category: Q
Monitoring Description: Visual inspection of ASTs

Tank ID: 19
Petro Monitoring Category: Q
Monitoring Description: Visual inspection of ASTs

Tank ID: 2
Petro Monitoring Category: Q
Monitoring Description: Visual inspection of ASTs

Tank ID: 5
Petro Monitoring Category: Q
Monitoring Description: Visual inspection of ASTs

Tank ID: 6
Petro Monitoring Category: Q
Monitoring Description: Visual inspection of ASTs

Tank ID: 7
Petro Monitoring Category: Q
Monitoring Description: Visual inspection of ASTs

Tank ID: 8
Petro Monitoring Category: Q
Monitoring Description: Visual inspection of ASTs

TRIUMVIRATE ENVIRONMENTAL (FLORIDA) INC. (Continued) **1000202542**

Owner:
Owner ID: 41304
Owner Name: TRIUMVIRATE ENVIRONMENTAL INC
Owner Address: 3701 SW 47TH AVE #109
Owner Address 2: ATTN: SHAWN P LENNON
Owner City,State,Zip: Fort Lauderdale, FL 33314
Owner Contact: Randy D. Troy
Owner Phone: 9545833795

Construction:
Tank ID: 11R
Construction Category: M
Construction Description: Spill containment bucket

Tank ID: 11R
Construction Category: K
Construction Description: AST containment

Tank ID: 22
Construction Category: N
Construction Description: Flow shut-Off

Tank ID: 22
Construction Category: C
Construction Description: Steel

Tank ID: 11R
Construction Category: N
Construction Description: Flow shut-Off

Tank ID: 22
Construction Category: M
Construction Description: Spill containment bucket

Tank ID: 22
Construction Category: K
Construction Description: AST containment

Tank ID: 11R
Construction Category: C
Construction Description: Steel

Tank ID: 21
Construction Category: C
Construction Description: Steel

Tank ID: 21
Construction Category: K
Construction Description: AST containment

Tank ID: 21
Construction Category: P
Construction Description: Level gauges/alarms

Tank ID: 1
Construction Category: C

TRIUMVIRATE ENVIRONMENTAL (FLORIDA) INC. (Continued) **1000202542**

Construction Description: Steel

Tank ID: 1
Construction Category: K
Construction Description: AST containment

Tank ID: 1
Construction Category: M
Construction Description: Spill containment bucket

Tank ID: 1
Construction Category: N
Construction Description: Flow shut-Off

Tank ID: 10
Construction Category: C
Construction Description: Steel

Tank ID: 10
Construction Category: K
Construction Description: AST containment

Tank ID: 10
Construction Category: M
Construction Description: Spill containment bucket

Tank ID: 10
Construction Category: N
Construction Description: Flow shut-Off

Tank ID: 12
Construction Category: C
Construction Description: Steel

Tank ID: 12
Construction Category: K
Construction Description: AST containment

Tank ID: 12
Construction Category: M
Construction Description: Spill containment bucket

Tank ID: 12
Construction Category: N
Construction Description: Flow shut-Off

Tank ID: 13
Construction Category: C
Construction Description: Steel

Tank ID: 13
Construction Category: K
Construction Description: AST containment

Tank ID: 13
Construction Category: M
Construction Description: Spill containment bucket

TRIUMVIRATE ENVIRONMENTAL (FLORIDA) INC. (Continued) **1000202542**

Tank ID: 13
Construction Category: N
Construction Description: Flow shut-Off

Tank ID: 19
Construction Category: C
Construction Description: Steel

Tank ID: 19
Construction Category: K
Construction Description: AST containment

Tank ID: 19
Construction Category: M
Construction Description: Spill containment bucket

Tank ID: 19
Construction Category: N
Construction Description: Flow shut-Off

Tank ID: 2
Construction Category: C
Construction Description: Steel

Tank ID: 2
Construction Category: K
Construction Description: AST containment

Tank ID: 2
Construction Category: M
Construction Description: Spill containment bucket

Tank ID: 2
Construction Category: N
Construction Description: Flow shut-Off

Tank ID: 3
Construction Category: C
Construction Description: Steel

Tank ID: 3
Construction Category: K
Construction Description: AST containment

Tank ID: 3
Construction Category: M
Construction Description: Spill containment bucket

Tank ID: 3
Construction Category: N
Construction Description: Flow shut-Off

Tank ID: 5
Construction Category: C
Construction Description: Steel

Tank ID: 5

TRIUMVIRATE ENVIRONMENTAL (FLORIDA) INC. (Continued) **1000202542**

Construction Category: K
Construction Description: AST containment

Tank ID: 5
Construction Category: M
Construction Description: Spill containment bucket

Tank ID: 5
Construction Category: N
Construction Description: Flow shut-Off

Tank ID: 6
Construction Category: C
Construction Description: Steel

Tank ID: 6
Construction Category: K
Construction Description: AST containment

Tank ID: 6
Construction Category: M
Construction Description: Spill containment bucket

Tank ID: 6
Construction Category: N
Construction Description: Flow shut-Off

Tank ID: 7
Construction Category: C
Construction Description: Steel

Tank ID: 7
Construction Category: K
Construction Description: AST containment

Tank ID: 7
Construction Category: M
Construction Description: Spill containment bucket

Tank ID: 8
Construction Category: C
Construction Description: Steel

Tank ID: 8
Construction Category: K
Construction Description: AST containment

Tank ID: 8
Construction Category: M
Construction Description: Spill containment bucket

Tank ID: 8
Construction Category: N
Construction Description: Flow shut-Off

Tank ID: 1

TRIUMVIRATE ENVIRONMENTAL (FLORIDA) INC. (Continued) **1000202542**

Tank Capacity: 8000
Tank Location: ABOVEGROUND
Tank Status: U-In Service
Status Date: 01/02/1989
Install Date: 1/1/1989
Substance: L
Content Description: Waste Oil
Vessel Indicator: TANK
DEP Contractor: P

Piping:
Tank ID: 21
Piping Category: A
Piping Description: Abv, no soil contact

Tank ID: 21
Piping Category: B
Piping Description: Steel/galvanized metal

Tank ID: 22
Piping Category: A
Piping Description: Abv, no soil contact

Tank ID: Not reported
Piping Category: A
Piping Description: Abv, no soil contact

Tank ID: 22
Piping Category: L
Piping Description: Bulk product system

Tank ID: Not reported
Piping Category: G
Piping Description: Pipe trench liner

Tank ID: Not reported
Piping Category: L
Piping Description: Bulk product system

Tank ID: 22
Piping Category: G
Piping Description: Pipe trench liner

Tank ID: 1
Piping Category: A
Piping Description: Abv, no soil contact

Tank ID: 1
Piping Category: G
Piping Description: Pipe trench liner

Tank ID: 10
Piping Category: A
Piping Description: Abv, no soil contact

Tank ID: 10
Piping Category: G
Piping Description: Pipe trench liner

TRIUMVIRATE ENVIRONMENTAL (FLORIDA) INC. (Continued) **1000202542**

Tank ID: 10
Piping Category: L
Piping Description: Bulk product system

Tank ID: 12
Piping Category: A
Piping Description: Abv, no soil contact

Tank ID: 12
Piping Category: G
Piping Description: Pipe trench liner

Tank ID: 12
Piping Category: L
Piping Description: Bulk product system

Tank ID: 13
Piping Category: A
Piping Description: Abv, no soil contact

Tank ID: 13
Piping Category: G
Piping Description: Pipe trench liner

Tank ID: 13
Piping Category: L
Piping Description: Bulk product system

Tank ID: 19
Piping Category: A
Piping Description: Abv, no soil contact

Tank ID: 19
Piping Category: G
Piping Description: Pipe trench liner

Tank ID: 19
Piping Category: L
Piping Description: Bulk product system

Tank ID: 2
Piping Category: A
Piping Description: Abv, no soil contact

Tank ID: 2
Piping Category: G
Piping Description: Pipe trench liner

Tank ID: 2
Piping Category: L
Piping Description: Bulk product system

Tank ID: 3
Piping Category: A
Piping Description: Abv, no soil contact

Tank ID: 3

TRIUMVIRATE ENVIRONMENTAL (FLORIDA) INC. (Continued) **1000202542**

Piping Category: G
Piping Description: Pipe trench liner

Tank ID: 3
Piping Category: L
Piping Description: Bulk product system

Tank ID: 5
Piping Category: A
Piping Description: Abv, no soil contact

Tank ID: 5
Piping Category: G
Piping Description: Pipe trench liner

Tank ID: 5
Piping Category: L
Piping Description: Bulk product system

Tank ID: 6
Piping Category: A
Piping Description: Abv, no soil contact

Tank ID: 6
Piping Category: G
Piping Description: Pipe trench liner

Tank ID: 6
Piping Category: L
Piping Description: Bulk product system

Tank ID: 7
Piping Category: A
Piping Description: Abv, no soil contact

Tank ID: 7
Piping Category: G
Piping Description: Pipe trench liner

Tank ID: 7
Piping Category: L
Piping Description: Bulk product system

Tank ID: 8
Piping Category: A
Piping Description: Abv, no soil contact

Tank ID: 8
Piping Category: G
Piping Description: Pipe trench liner

Tank ID: 8
Piping Category: L
Piping Description: Bulk product system

Tank ID: 1
Piping Category: D

TRIUMVIRATE ENVIRONMENTAL (FLORIDA) INC. (Continued) **1000202542**

Piping Description: External protective coating

Monitoring:
Tank ID: Not reported
Petro Monitoring Category: Q
Monitoring Description: Visual inspection of ASTs

Tank ID: 22
Petro Monitoring Category: Q
Monitoring Description: Visual inspection of ASTs

Tank ID: 1
Petro Monitoring Category: Q
Monitoring Description: Visual inspection of ASTs

Tank ID: 3
Petro Monitoring Category: Q
Monitoring Description: Visual inspection of ASTs

Tank ID: 21
Petro Monitoring Category: 6
Monitoring Description: External piping monitoring

Tank ID: 21
Petro Monitoring Category: D
Monitoring Description: SPCC Plan

Tank ID: 21
Petro Monitoring Category: Q
Monitoring Description: Visual inspection of ASTs

Tank ID: 10
Petro Monitoring Category: Q
Monitoring Description: Visual inspection of ASTs

Tank ID: 12
Petro Monitoring Category: Q
Monitoring Description: Visual inspection of ASTs

Tank ID: 13
Petro Monitoring Category: Q
Monitoring Description: Visual inspection of ASTs

Tank ID: 19
Petro Monitoring Category: Q
Monitoring Description: Visual inspection of ASTs

Tank ID: 2
Petro Monitoring Category: Q
Monitoring Description: Visual inspection of ASTs

Tank ID: 5
Petro Monitoring Category: Q
Monitoring Description: Visual inspection of ASTs

Tank ID: 6
Petro Monitoring Category: Q

TRIUMVIRATE ENVIRONMENTAL (FLORIDA) INC. (Continued) **1000202542**

Monitoring Description: Visual inspection of ASTs

Tank ID: 7
Petro Monitoring Category: Q
Monitoring Description: Visual inspection of ASTs

Tank ID: 8
Petro Monitoring Category: Q
Monitoring Description: Visual inspection of ASTs

Owner:
Owner ID: 41304
Owner Name: TRIUMVIRATE ENVIRONMENTAL INC
Owner Address: 3701 SW 47TH AVE #109
Owner Address 2: ATTN: SHAWN P LENNON
Owner City,State,Zip: Fort Lauderdale, FL 33314
Owner Contact: Randy D. Troy
Owner Phone: 9545833795

Construction:
Tank ID: 11R
Construction Category: M
Construction Description: Spill containment bucket

Tank ID: 11R
Construction Category: K
Construction Description: AST containment

Tank ID: 22
Construction Category: N
Construction Description: Flow shut-Off

Tank ID: 22
Construction Category: C
Construction Description: Steel

Tank ID: 11R
Construction Category: N
Construction Description: Flow shut-Off

Tank ID: 22
Construction Category: M
Construction Description: Spill containment bucket

Tank ID: 22
Construction Category: K
Construction Description: AST containment

Tank ID: 11R
Construction Category: C
Construction Description: Steel

Tank ID: 21
Construction Category: C
Construction Description: Steel

TRIUMVIRATE ENVIRONMENTAL (FLORIDA) INC. (Continued) **1000202542**

Tank ID: 21
Construction Category: K
Construction Description: AST containment

Tank ID: 21
Construction Category: P
Construction Description: Level gauges/alarms

Tank ID: 1
Construction Category: C
Construction Description: Steel

Tank ID: 1
Construction Category: K
Construction Description: AST containment

Tank ID: 1
Construction Category: M
Construction Description: Spill containment bucket

Tank ID: 1
Construction Category: N
Construction Description: Flow shut-Off

Tank ID: 10
Construction Category: C
Construction Description: Steel

Tank ID: 10
Construction Category: K
Construction Description: AST containment

Tank ID: 10
Construction Category: M
Construction Description: Spill containment bucket

Tank ID: 10
Construction Category: N
Construction Description: Flow shut-Off

Tank ID: 12
Construction Category: C
Construction Description: Steel

Tank ID: 12
Construction Category: K
Construction Description: AST containment

Tank ID: 12
Construction Category: M
Construction Description: Spill containment bucket

Tank ID: 12
Construction Category: N
Construction Description: Flow shut-Off

Tank ID: 13

TRIUMVIRATE ENVIRONMENTAL (FLORIDA) INC. (Continued) **1000202542**

Construction Category: C
Construction Description: Steel

Tank ID: 13
Construction Category: K
Construction Description: AST containment

Tank ID: 13
Construction Category: M
Construction Description: Spill containment bucket

Tank ID: 13
Construction Category: N
Construction Description: Flow shut-Off

Tank ID: 19
Construction Category: C
Construction Description: Steel

Tank ID: 19
Construction Category: K
Construction Description: AST containment

Tank ID: 19
Construction Category: M
Construction Description: Spill containment bucket

Tank ID: 19
Construction Category: N
Construction Description: Flow shut-Off

Tank ID: 2
Construction Category: C
Construction Description: Steel

Tank ID: 2
Construction Category: K
Construction Description: AST containment

Tank ID: 2
Construction Category: M
Construction Description: Spill containment bucket

Tank ID: 2
Construction Category: N
Construction Description: Flow shut-Off

Tank ID: 3
Construction Category: C
Construction Description: Steel

Tank ID: 3
Construction Category: K
Construction Description: AST containment

Tank ID: 3
Construction Category: M

TRIUMVIRATE ENVIRONMENTAL (FLORIDA) INC. (Continued) **1000202542**

Construction Description: Spill containment bucket

Tank ID: 3
Construction Category: N
Construction Description: Flow shut-Off

Tank ID: 5
Construction Category: C
Construction Description: Steel

Tank ID: 5
Construction Category: K
Construction Description: AST containment

Tank ID: 5
Construction Category: M
Construction Description: Spill containment bucket

Tank ID: 5
Construction Category: N
Construction Description: Flow shut-Off

Tank ID: 6
Construction Category: C
Construction Description: Steel

Tank ID: 6
Construction Category: K
Construction Description: AST containment

Tank ID: 6
Construction Category: M
Construction Description: Spill containment bucket

Tank ID: 6
Construction Category: N
Construction Description: Flow shut-Off

Tank ID: 7
Construction Category: C
Construction Description: Steel

Tank ID: 7
Construction Category: K
Construction Description: AST containment

Tank ID: 7
Construction Category: M
Construction Description: Spill containment bucket

Tank ID: 8
Construction Category: C
Construction Description: Steel

Tank ID: 8
Construction Category: K
Construction Description: AST containment

TRIUMVIRATE ENVIRONMENTAL (FLORIDA) INC. (Continued) **1000202542**

Tank ID: 8
Construction Category: M
Construction Description: Spill containment bucket

Tank ID: 8
Construction Category: N
Construction Description: Flow shut-Off

Tank ID: 10
Tank Capacity: 20000
Tank Location: ABOVEGROUND
Tank Status: U-In Service
Status Date: 06/01/1987
Install Date: 6/1/1987
Substance: L
Content Description: Waste Oil
Vessel Indicator: TANK
DEP Contractor: P

Piping:

Tank ID: 21
Piping Category: A
Piping Description: Abv, no soil contact

Tank ID: 21
Piping Category: B
Piping Description: Steel/galvanized metal

Tank ID: 22
Piping Category: A
Piping Description: Abv, no soil contact

Tank ID: Not reported
Piping Category: A
Piping Description: Abv, no soil contact

Tank ID: 22
Piping Category: L
Piping Description: Bulk product system

Tank ID: Not reported
Piping Category: G
Piping Description: Pipe trench liner

Tank ID: Not reported
Piping Category: L
Piping Description: Bulk product system

Tank ID: 22
Piping Category: G
Piping Description: Pipe trench liner

Tank ID: 1
Piping Category: A
Piping Description: Abv, no soil contact

Tank ID: 1

TRIUMVIRATE ENVIRONMENTAL (FLORIDA) INC. (Continued) **1000202542**

Piping Category: G
Piping Description: Pipe trench liner

Tank ID: 10
Piping Category: A
Piping Description: Abv, no soil contact

Tank ID: 10
Piping Category: G
Piping Description: Pipe trench liner

Tank ID: 10
Piping Category: L
Piping Description: Bulk product system

Tank ID: 12
Piping Category: A
Piping Description: Abv, no soil contact

Tank ID: 12
Piping Category: G
Piping Description: Pipe trench liner

Tank ID: 12
Piping Category: L
Piping Description: Bulk product system

Tank ID: 13
Piping Category: A
Piping Description: Abv, no soil contact

Tank ID: 13
Piping Category: G
Piping Description: Pipe trench liner

Tank ID: 13
Piping Category: L
Piping Description: Bulk product system

Tank ID: 19
Piping Category: A
Piping Description: Abv, no soil contact

Tank ID: 19
Piping Category: G
Piping Description: Pipe trench liner

Tank ID: 19
Piping Category: L
Piping Description: Bulk product system

Tank ID: 2
Piping Category: A
Piping Description: Abv, no soil contact

Tank ID: 2
Piping Category: G

TRIUMVIRATE ENVIRONMENTAL (FLORIDA) INC. (Continued) **1000202542**

Piping Description:	Pipe trench liner
Tank ID:	2
Piping Category:	L
Piping Description:	Bulk product system
Tank ID:	3
Piping Category:	A
Piping Description:	Abv, no soil contact
Tank ID:	3
Piping Category:	G
Piping Description:	Pipe trench liner
Tank ID:	3
Piping Category:	L
Piping Description:	Bulk product system
Tank ID:	5
Piping Category:	A
Piping Description:	Abv, no soil contact
Tank ID:	5
Piping Category:	G
Piping Description:	Pipe trench liner
Tank ID:	5
Piping Category:	L
Piping Description:	Bulk product system
Tank ID:	6
Piping Category:	A
Piping Description:	Abv, no soil contact
Tank ID:	6
Piping Category:	G
Piping Description:	Pipe trench liner
Tank ID:	6
Piping Category:	L
Piping Description:	Bulk product system
Tank ID:	7
Piping Category:	A
Piping Description:	Abv, no soil contact
Tank ID:	7
Piping Category:	G
Piping Description:	Pipe trench liner
Tank ID:	7
Piping Category:	L
Piping Description:	Bulk product system
Tank ID:	8
Piping Category:	A
Piping Description:	Abv, no soil contact

TRIUMVIRATE ENVIRONMENTAL (FLORIDA) INC. (Continued) **1000202542**

Tank ID: 8
Piping Category: G
Piping Description: Pipe trench liner

Tank ID: 8
Piping Category: L
Piping Description: Bulk product system

Tank ID: 1
Piping Category: D
Piping Description: External protective coating

Monitoring:
Tank ID: Not reported
Petro Monitoring Category: Q
Monitoring Description: Visual inspection of ASTs

Tank ID: 22
Petro Monitoring Category: Q
Monitoring Description: Visual inspection of ASTs

Tank ID: 1
Petro Monitoring Category: Q
Monitoring Description: Visual inspection of ASTs

Tank ID: 3
Petro Monitoring Category: Q
Monitoring Description: Visual inspection of ASTs

Tank ID: 21
Petro Monitoring Category: 6
Monitoring Description: External piping monitoring

Tank ID: 21
Petro Monitoring Category: D
Monitoring Description: SPCC Plan

Tank ID: 21
Petro Monitoring Category: Q
Monitoring Description: Visual inspection of ASTs

Tank ID: 10
Petro Monitoring Category: Q
Monitoring Description: Visual inspection of ASTs

Tank ID: 12
Petro Monitoring Category: Q
Monitoring Description: Visual inspection of ASTs

Tank ID: 13
Petro Monitoring Category: Q
Monitoring Description: Visual inspection of ASTs

Tank ID: 19
Petro Monitoring Category: Q
Monitoring Description: Visual inspection of ASTs

TRIUMVIRATE ENVIRONMENTAL (FLORIDA) INC. (Continued) **1000202542**

Tank ID: 2
Petro Monitoring Category: Q
Monitoring Description: Visual inspection of ASTs

Tank ID: 5
Petro Monitoring Category: Q
Monitoring Description: Visual inspection of ASTs

Tank ID: 6
Petro Monitoring Category: Q
Monitoring Description: Visual inspection of ASTs

Tank ID: 7
Petro Monitoring Category: Q
Monitoring Description: Visual inspection of ASTs

Tank ID: 8
Petro Monitoring Category: Q
Monitoring Description: Visual inspection of ASTs

Owner:
Owner ID: 41304
Owner Name: TRIUMVIRATE ENVIRONMENTAL INC
Owner Address: 3701 SW 47TH AVE #109
Owner Address 2: ATTN: SHAWN P LENNON
Owner City,State,Zip: Fort Lauderdale, FL 33314
Owner Contact: Randy D. Troy
Owner Phone: 9545833795

Construction:
Tank ID: 11R
Construction Category: M
Construction Description: Spill containment bucket

Tank ID: 11R
Construction Category: K
Construction Description: AST containment

Tank ID: 22
Construction Category: N
Construction Description: Flow shut-Off

Tank ID: 22
Construction Category: C
Construction Description: Steel

Tank ID: 11R
Construction Category: N
Construction Description: Flow shut-Off

Tank ID: 22
Construction Category: M
Construction Description: Spill containment bucket

Tank ID: 22
Construction Category: K

TRIUMVIRATE ENVIRONMENTAL (FLORIDA) INC. (Continued) **1000202542**

Construction Description: AST containment

Tank ID: 11R
Construction Category: C
Construction Description: Steel

Tank ID: 21
Construction Category: C
Construction Description: Steel

Tank ID: 21
Construction Category: K
Construction Description: AST containment

Tank ID: 21
Construction Category: P
Construction Description: Level gauges/alarms

Tank ID: 1
Construction Category: C
Construction Description: Steel

Tank ID: 1
Construction Category: K
Construction Description: AST containment

Tank ID: 1
Construction Category: M
Construction Description: Spill containment bucket

Tank ID: 1
Construction Category: N
Construction Description: Flow shut-Off

Tank ID: 10
Construction Category: C
Construction Description: Steel

Tank ID: 10
Construction Category: K
Construction Description: AST containment

Tank ID: 10
Construction Category: M
Construction Description: Spill containment bucket

Tank ID: 10
Construction Category: N
Construction Description: Flow shut-Off

Tank ID: 12
Construction Category: C
Construction Description: Steel

Tank ID: 12
Construction Category: K
Construction Description: AST containment

TRIUMVIRATE ENVIRONMENTAL (FLORIDA) INC. (Continued) **1000202542**

Tank ID: 12
Construction Category: M
Construction Description: Spill containment bucket

Tank ID: 12
Construction Category: N
Construction Description: Flow shut-Off

Tank ID: 13
Construction Category: C
Construction Description: Steel

Tank ID: 13
Construction Category: K
Construction Description: AST containment

Tank ID: 13
Construction Category: M
Construction Description: Spill containment bucket

Tank ID: 13
Construction Category: N
Construction Description: Flow shut-Off

Tank ID: 19
Construction Category: C
Construction Description: Steel

Tank ID: 19
Construction Category: K
Construction Description: AST containment

Tank ID: 19
Construction Category: M
Construction Description: Spill containment bucket

Tank ID: 19
Construction Category: N
Construction Description: Flow shut-Off

Tank ID: 2
Construction Category: C
Construction Description: Steel

Tank ID: 2
Construction Category: K
Construction Description: AST containment

Tank ID: 2
Construction Category: M
Construction Description: Spill containment bucket

Tank ID: 2
Construction Category: N
Construction Description: Flow shut-Off

Tank ID: 3

TRIUMVIRATE ENVIRONMENTAL (FLORIDA) INC. (Continued) **1000202542**

Construction Category: C
Construction Description: Steel

Tank ID: 3
Construction Category: K
Construction Description: AST containment

Tank ID: 3
Construction Category: M
Construction Description: Spill containment bucket

Tank ID: 3
Construction Category: N
Construction Description: Flow shut-Off

Tank ID: 5
Construction Category: C
Construction Description: Steel

Tank ID: 5
Construction Category: K
Construction Description: AST containment

Tank ID: 5
Construction Category: M
Construction Description: Spill containment bucket

Tank ID: 5
Construction Category: N
Construction Description: Flow shut-Off

Tank ID: 6
Construction Category: C
Construction Description: Steel

Tank ID: 6
Construction Category: K
Construction Description: AST containment

Tank ID: 6
Construction Category: M
Construction Description: Spill containment bucket

Tank ID: 6
Construction Category: N
Construction Description: Flow shut-Off

Tank ID: 7
Construction Category: C
Construction Description: Steel

Tank ID: 7
Construction Category: K
Construction Description: AST containment

Tank ID: 7
Construction Category: M

TRIUMVIRATE ENVIRONMENTAL (FLORIDA) INC. (Continued) **1000202542**

Construction Description: Spill containment bucket

Tank ID: 8
Construction Category: C
Construction Description: Steel

Tank ID: 8
Construction Category: K
Construction Description: AST containment

Tank ID: 8
Construction Category: M
Construction Description: Spill containment bucket

Tank ID: 8
Construction Category: N
Construction Description: Flow shut-Off

Tank ID: 11
Tank Capacity: 20000
Tank Location: ABOVEGROUND
Tank Status: B-Removed from Site
Status Date: 06/02/2014
Install Date: 6/1/1987
Substance: L
Content Description: Waste Oil
Vessel Indicator: TANK
DEP Contractor: P

Piping:
Tank ID: 21
Piping Category: A
Piping Description: Abv, no soil contact

Tank ID: 21
Piping Category: B
Piping Description: Steel/galvanized metal

Tank ID: 22
Piping Category: A
Piping Description: Abv, no soil contact

Tank ID: Not reported
Piping Category: A
Piping Description: Abv, no soil contact

Tank ID: 22
Piping Category: L
Piping Description: Bulk product system

Tank ID: Not reported
Piping Category: G
Piping Description: Pipe trench liner

Tank ID: Not reported
Piping Category: L
Piping Description: Bulk product system

TRIUMVIRATE ENVIRONMENTAL (FLORIDA) INC. (Continued) **1000202542**

Tank ID: 22
Piping Category: G
Piping Description: Pipe trench liner

Tank ID: 1
Piping Category: A
Piping Description: Abv, no soil contact

Tank ID: 1
Piping Category: G
Piping Description: Pipe trench liner

Tank ID: 10
Piping Category: A
Piping Description: Abv, no soil contact

Tank ID: 10
Piping Category: G
Piping Description: Pipe trench liner

Tank ID: 10
Piping Category: L
Piping Description: Bulk product system

Tank ID: 12
Piping Category: A
Piping Description: Abv, no soil contact

Tank ID: 12
Piping Category: G
Piping Description: Pipe trench liner

Tank ID: 12
Piping Category: L
Piping Description: Bulk product system

Tank ID: 13
Piping Category: A
Piping Description: Abv, no soil contact

Tank ID: 13
Piping Category: G
Piping Description: Pipe trench liner

Tank ID: 13
Piping Category: L
Piping Description: Bulk product system

Tank ID: 19
Piping Category: A
Piping Description: Abv, no soil contact

Tank ID: 19
Piping Category: G
Piping Description: Pipe trench liner

Tank ID: 19

TRIUMVIRATE ENVIRONMENTAL (FLORIDA) INC. (Continued) **1000202542**

Piping Category: L
Piping Description: Bulk product system

Tank ID: 2
Piping Category: A
Piping Description: Abv, no soil contact

Tank ID: 2
Piping Category: G
Piping Description: Pipe trench liner

Tank ID: 2
Piping Category: L
Piping Description: Bulk product system

Tank ID: 3
Piping Category: A
Piping Description: Abv, no soil contact

Tank ID: 3
Piping Category: G
Piping Description: Pipe trench liner

Tank ID: 3
Piping Category: L
Piping Description: Bulk product system

Tank ID: 5
Piping Category: A
Piping Description: Abv, no soil contact

Tank ID: 5
Piping Category: G
Piping Description: Pipe trench liner

Tank ID: 5
Piping Category: L
Piping Description: Bulk product system

Tank ID: 6
Piping Category: A
Piping Description: Abv, no soil contact

Tank ID: 6
Piping Category: G
Piping Description: Pipe trench liner

Tank ID: 6
Piping Category: L
Piping Description: Bulk product system

Tank ID: 7
Piping Category: A
Piping Description: Abv, no soil contact

Tank ID: 7
Piping Category: G

TRIUMVIRATE ENVIRONMENTAL (FLORIDA) INC. (Continued) **1000202542**

Piping Description: Pipe trench liner

Tank ID: 7
Piping Category: L
Piping Description: Bulk product system

Tank ID: 8
Piping Category: A
Piping Description: Abv, no soil contact

Tank ID: 8
Piping Category: G
Piping Description: Pipe trench liner

Tank ID: 8
Piping Category: L
Piping Description: Bulk product system

Tank ID: 1
Piping Category: D
Piping Description: External protective coating

Monitoring:
Tank ID: Not reported
Petro Monitoring Category: Q
Monitoring Description: Visual inspection of ASTs

Tank ID: 22
Petro Monitoring Category: Q
Monitoring Description: Visual inspection of ASTs

Tank ID: 1
Petro Monitoring Category: Q
Monitoring Description: Visual inspection of ASTs

Tank ID: 3
Petro Monitoring Category: Q
Monitoring Description: Visual inspection of ASTs

Tank ID: 21
Petro Monitoring Category: 6
Monitoring Description: External piping monitoring

Tank ID: 21
Petro Monitoring Category: D
Monitoring Description: SPCC Plan

Tank ID: 21
Petro Monitoring Category: Q
Monitoring Description: Visual inspection of ASTs

Tank ID: 10
Petro Monitoring Category: Q
Monitoring Description: Visual inspection of ASTs

Tank ID: 12
Petro Monitoring Category: Q

TRIUMVIRATE ENVIRONMENTAL (FLORIDA) INC. (Continued) **1000202542**

Monitoring Description: Visual inspection of ASTs

Tank ID: 13
Petro Monitoring Category: Q
Monitoring Description: Visual inspection of ASTs

Tank ID: 19
Petro Monitoring Category: Q
Monitoring Description: Visual inspection of ASTs

Tank ID: 2
Petro Monitoring Category: Q
Monitoring Description: Visual inspection of ASTs

Tank ID: 5
Petro Monitoring Category: Q
Monitoring Description: Visual inspection of ASTs

Tank ID: 6
Petro Monitoring Category: Q
Monitoring Description: Visual inspection of ASTs

Tank ID: 7
Petro Monitoring Category: Q
Monitoring Description: Visual inspection of ASTs

Tank ID: 8
Petro Monitoring Category: Q
Monitoring Description: Visual inspection of ASTs

Owner:
Owner ID: 41304
Owner Name: TRIUMVIRATE ENVIRONMENTAL INC
Owner Address: 3701 SW 47TH AVE #109
Owner Address 2: ATTN: SHAWN P LENNON
Owner City,State,Zip: Fort Lauderdale, FL 33314
Owner Contact: Randy D. Troy
Owner Phone: 9545833795

Construction:
Tank ID: 11R
Construction Category: M
Construction Description: Spill containment bucket

Tank ID: 11R
Construction Category: K
Construction Description: AST containment

Tank ID: 22
Construction Category: N
Construction Description: Flow shut-Off

Tank ID: 22
Construction Category: C
Construction Description: Steel

TRIUMVIRATE ENVIRONMENTAL (FLORIDA) INC. (Continued) **1000202542**

Tank ID: 11R
Construction Category: N
Construction Description: Flow shut-Off

Tank ID: 22
Construction Category: M
Construction Description: Spill containment bucket

Tank ID: 22
Construction Category: K
Construction Description: AST containment

Tank ID: 11R
Construction Category: C
Construction Description: Steel

Tank ID: 21
Construction Category: C
Construction Description: Steel

Tank ID: 21
Construction Category: K
Construction Description: AST containment

Tank ID: 21
Construction Category: P
Construction Description: Level gauges/alarms

Tank ID: 1
Construction Category: C
Construction Description: Steel

Tank ID: 1
Construction Category: K
Construction Description: AST containment

Tank ID: 1
Construction Category: M
Construction Description: Spill containment bucket

Tank ID: 1
Construction Category: N
Construction Description: Flow shut-Off

Tank ID: 10
Construction Category: C
Construction Description: Steel

Tank ID: 10
Construction Category: K
Construction Description: AST containment

Tank ID: 10
Construction Category: M
Construction Description: Spill containment bucket

Tank ID: 10

TRIUMVIRATE ENVIRONMENTAL (FLORIDA) INC. (Continued) **1000202542**

Construction Category: N
Construction Description: Flow shut-Off

Tank ID: 12
Construction Category: C
Construction Description: Steel

Tank ID: 12
Construction Category: K
Construction Description: AST containment

Tank ID: 12
Construction Category: M
Construction Description: Spill containment bucket

Tank ID: 12
Construction Category: N
Construction Description: Flow shut-Off

Tank ID: 13
Construction Category: C
Construction Description: Steel

Tank ID: 13
Construction Category: K
Construction Description: AST containment

Tank ID: 13
Construction Category: M
Construction Description: Spill containment bucket

Tank ID: 13
Construction Category: N
Construction Description: Flow shut-Off

Tank ID: 19
Construction Category: C
Construction Description: Steel

Tank ID: 19
Construction Category: K
Construction Description: AST containment

Tank ID: 19
Construction Category: M
Construction Description: Spill containment bucket

Tank ID: 19
Construction Category: N
Construction Description: Flow shut-Off

Tank ID: 2
Construction Category: C
Construction Description: Steel

Tank ID: 2
Construction Category: K

TRIUMVIRATE ENVIRONMENTAL (FLORIDA) INC. (Continued) **1000202542**

Construction Description: AST containment

Tank ID: 2
Construction Category: M
Construction Description: Spill containment bucket

Tank ID: 2
Construction Category: N
Construction Description: Flow shut-Off

Tank ID: 3
Construction Category: C
Construction Description: Steel

Tank ID: 3
Construction Category: K
Construction Description: AST containment

Tank ID: 3
Construction Category: M
Construction Description: Spill containment bucket

Tank ID: 3
Construction Category: N
Construction Description: Flow shut-Off

Tank ID: 5
Construction Category: C
Construction Description: Steel

Tank ID: 5
Construction Category: K
Construction Description: AST containment

Tank ID: 5
Construction Category: M
Construction Description: Spill containment bucket

Tank ID: 5
Construction Category: N
Construction Description: Flow shut-Off

Tank ID: 6
Construction Category: C
Construction Description: Steel

Tank ID: 6
Construction Category: K
Construction Description: AST containment

Tank ID: 6
Construction Category: M
Construction Description: Spill containment bucket

Tank ID: 6
Construction Category: N
Construction Description: Flow shut-Off

TRIUMVIRATE ENVIRONMENTAL (FLORIDA) INC. (Continued) **1000202542**

Tank ID: 7
Construction Category: C
Construction Description: Steel

Tank ID: 7
Construction Category: K
Construction Description: AST containment

Tank ID: 7
Construction Category: M
Construction Description: Spill containment bucket

Tank ID: 8
Construction Category: C
Construction Description: Steel

Tank ID: 8
Construction Category: K
Construction Description: AST containment

Tank ID: 8
Construction Category: M
Construction Description: Spill containment bucket

Tank ID: 8
Construction Category: N
Construction Description: Flow shut-Off

Tank ID: 12
Tank Capacity: 20000
Tank Location: ABOVEGROUND
Tank Status: U-In Service
Status Date: 03/01/1989
Install Date: 3/1/1989
Substance: L
Content Description: Waste Oil
Vessel Indicator: TANK
DEP Contractor: P

Piping:
Tank ID: 21
Piping Category: A
Piping Description: Abv, no soil contact

Tank ID: 21
Piping Category: B
Piping Description: Steel/galvanized metal

Tank ID: 22
Piping Category: A
Piping Description: Abv, no soil contact

Tank ID: Not reported
Piping Category: A
Piping Description: Abv, no soil contact

Tank ID: 22

TRIUMVIRATE ENVIRONMENTAL (FLORIDA) INC. (Continued) **1000202542**

Piping Category: L
Piping Description: Bulk product system

Tank ID: Not reported
Piping Category: G
Piping Description: Pipe trench liner

Tank ID: Not reported
Piping Category: L
Piping Description: Bulk product system

Tank ID: 22
Piping Category: G
Piping Description: Pipe trench liner

Tank ID: 1
Piping Category: A
Piping Description: Abv, no soil contact

Tank ID: 1
Piping Category: G
Piping Description: Pipe trench liner

Tank ID: 10
Piping Category: A
Piping Description: Abv, no soil contact

Tank ID: 10
Piping Category: G
Piping Description: Pipe trench liner

Tank ID: 10
Piping Category: L
Piping Description: Bulk product system

Tank ID: 12
Piping Category: A
Piping Description: Abv, no soil contact

Tank ID: 12
Piping Category: G
Piping Description: Pipe trench liner

Tank ID: 12
Piping Category: L
Piping Description: Bulk product system

Tank ID: 13
Piping Category: A
Piping Description: Abv, no soil contact

Tank ID: 13
Piping Category: G
Piping Description: Pipe trench liner

Tank ID: 13
Piping Category: L

TRIUMVIRATE ENVIRONMENTAL (FLORIDA) INC. (Continued) **1000202542**

Piping Description: Bulk product system

Tank ID: 19
Piping Category: A
Piping Description: Abv, no soil contact

Tank ID: 19
Piping Category: G
Piping Description: Pipe trench liner

Tank ID: 19
Piping Category: L
Piping Description: Bulk product system

Tank ID: 2
Piping Category: A
Piping Description: Abv, no soil contact

Tank ID: 2
Piping Category: G
Piping Description: Pipe trench liner

Tank ID: 2
Piping Category: L
Piping Description: Bulk product system

Tank ID: 3
Piping Category: A
Piping Description: Abv, no soil contact

Tank ID: 3
Piping Category: G
Piping Description: Pipe trench liner

Tank ID: 3
Piping Category: L
Piping Description: Bulk product system

Tank ID: 5
Piping Category: A
Piping Description: Abv, no soil contact

Tank ID: 5
Piping Category: G
Piping Description: Pipe trench liner

Tank ID: 5
Piping Category: L
Piping Description: Bulk product system

Tank ID: 6
Piping Category: A
Piping Description: Abv, no soil contact

Tank ID: 6
Piping Category: G
Piping Description: Pipe trench liner

TRIUMVIRATE ENVIRONMENTAL (FLORIDA) INC. (Continued) **1000202542**

Tank ID: 6
Piping Category: L
Piping Description: Bulk product system

Tank ID: 7
Piping Category: A
Piping Description: Abv, no soil contact

Tank ID: 7
Piping Category: G
Piping Description: Pipe trench liner

Tank ID: 7
Piping Category: L
Piping Description: Bulk product system

Tank ID: 8
Piping Category: A
Piping Description: Abv, no soil contact

Tank ID: 8
Piping Category: G
Piping Description: Pipe trench liner

Tank ID: 8
Piping Category: L
Piping Description: Bulk product system

Tank ID: 1
Piping Category: D
Piping Description: External protective coating

Monitoring:
Tank ID: Not reported
Petro Monitoring Category: Q
Monitoring Description: Visual inspection of ASTs

Tank ID: 22
Petro Monitoring Category: Q
Monitoring Description: Visual inspection of ASTs

Tank ID: 1
Petro Monitoring Category: Q
Monitoring Description: Visual inspection of ASTs

Tank ID: 3
Petro Monitoring Category: Q
Monitoring Description: Visual inspection of ASTs

Tank ID: 21
Petro Monitoring Category: 6
Monitoring Description: External piping monitoring

Tank ID: 21
Petro Monitoring Category: D
Monitoring Description: SPCC Plan

TRIUMVIRATE ENVIRONMENTAL (FLORIDA) INC. (Continued) **1000202542**

Tank ID: 21
Petro Monitoring Category: Q
Monitoring Description: Visual inspection of ASTs

Tank ID: 10
Petro Monitoring Category: Q
Monitoring Description: Visual inspection of ASTs

Tank ID: 12
Petro Monitoring Category: Q
Monitoring Description: Visual inspection of ASTs

Tank ID: 13
Petro Monitoring Category: Q
Monitoring Description: Visual inspection of ASTs

Tank ID: 19
Petro Monitoring Category: Q
Monitoring Description: Visual inspection of ASTs

Tank ID: 2
Petro Monitoring Category: Q
Monitoring Description: Visual inspection of ASTs

Tank ID: 5
Petro Monitoring Category: Q
Monitoring Description: Visual inspection of ASTs

Tank ID: 6
Petro Monitoring Category: Q
Monitoring Description: Visual inspection of ASTs

Tank ID: 7
Petro Monitoring Category: Q
Monitoring Description: Visual inspection of ASTs

Tank ID: 8
Petro Monitoring Category: Q
Monitoring Description: Visual inspection of ASTs

Owner:
Owner ID: 41304
Owner Name: TRIUMVIRATE ENVIRONMENTAL INC
Owner Address: 3701 SW 47TH AVE #109
Owner Address 2: ATTN: SHAWN P LENNON
Owner City,State,Zip: Fort Lauderdale, FL 33314
Owner Contact: Randy D. Troy
Owner Phone: 9545833795

Construction:
Tank ID: 11R
Construction Category: M
Construction Description: Spill containment bucket

Tank ID: 11R
Construction Category: K

TRIUMVIRATE ENVIRONMENTAL (FLORIDA) INC. (Continued) **1000202542**

Construction Description: AST containment

Tank ID: 22
Construction Category: N
Construction Description: Flow shut-Off

Tank ID: 22
Construction Category: C
Construction Description: Steel

Tank ID: 11R
Construction Category: N
Construction Description: Flow shut-Off

Tank ID: 22
Construction Category: M
Construction Description: Spill containment bucket

Tank ID: 22
Construction Category: K
Construction Description: AST containment

Tank ID: 11R
Construction Category: C
Construction Description: Steel

Tank ID: 21
Construction Category: C
Construction Description: Steel

Tank ID: 21
Construction Category: K
Construction Description: AST containment

Tank ID: 21
Construction Category: P
Construction Description: Level gauges/alarms

Tank ID: 1
Construction Category: C
Construction Description: Steel

Tank ID: 1
Construction Category: K
Construction Description: AST containment

Tank ID: 1
Construction Category: M
Construction Description: Spill containment bucket

Tank ID: 1
Construction Category: N
Construction Description: Flow shut-Off

Tank ID: 10
Construction Category: C
Construction Description: Steel

TRIUMVIRATE ENVIRONMENTAL (FLORIDA) INC. (Continued) **1000202542**

Tank ID: 10
Construction Category: K
Construction Description: AST containment

Tank ID: 10
Construction Category: M
Construction Description: Spill containment bucket

Tank ID: 10
Construction Category: N
Construction Description: Flow shut-Off

Tank ID: 12
Construction Category: C
Construction Description: Steel

Tank ID: 12
Construction Category: K
Construction Description: AST containment

Tank ID: 12
Construction Category: M
Construction Description: Spill containment bucket

Tank ID: 12
Construction Category: N
Construction Description: Flow shut-Off

Tank ID: 13
Construction Category: C
Construction Description: Steel

Tank ID: 13
Construction Category: K
Construction Description: AST containment

Tank ID: 13
Construction Category: M
Construction Description: Spill containment bucket

Tank ID: 13
Construction Category: N
Construction Description: Flow shut-Off

Tank ID: 19
Construction Category: C
Construction Description: Steel

Tank ID: 19
Construction Category: K
Construction Description: AST containment

Tank ID: 19
Construction Category: M
Construction Description: Spill containment bucket

Tank ID: 19

TRIUMVIRATE ENVIRONMENTAL (FLORIDA) INC. (Continued) **1000202542**

Construction Category: N
Construction Description: Flow shut-Off

Tank ID: 2
Construction Category: C
Construction Description: Steel

Tank ID: 2
Construction Category: K
Construction Description: AST containment

Tank ID: 2
Construction Category: M
Construction Description: Spill containment bucket

Tank ID: 2
Construction Category: N
Construction Description: Flow shut-Off

Tank ID: 3
Construction Category: C
Construction Description: Steel

Tank ID: 3
Construction Category: K
Construction Description: AST containment

Tank ID: 3
Construction Category: M
Construction Description: Spill containment bucket

Tank ID: 3
Construction Category: N
Construction Description: Flow shut-Off

Tank ID: 5
Construction Category: C
Construction Description: Steel

Tank ID: 5
Construction Category: K
Construction Description: AST containment

Tank ID: 5
Construction Category: M
Construction Description: Spill containment bucket

Tank ID: 5
Construction Category: N
Construction Description: Flow shut-Off

Tank ID: 6
Construction Category: C
Construction Description: Steel

Tank ID: 6
Construction Category: K

TRIUMVIRATE ENVIRONMENTAL (FLORIDA) INC. (Continued) **1000202542**

Construction Description: AST containment

Tank ID: 6
Construction Category: M
Construction Description: Spill containment bucket

Tank ID: 6
Construction Category: N
Construction Description: Flow shut-Off

Tank ID: 7
Construction Category: C
Construction Description: Steel

Tank ID: 7
Construction Category: K
Construction Description: AST containment

Tank ID: 7
Construction Category: M
Construction Description: Spill containment bucket

Tank ID: 8
Construction Category: C
Construction Description: Steel

Tank ID: 8
Construction Category: K
Construction Description: AST containment

Tank ID: 8
Construction Category: M
Construction Description: Spill containment bucket

Tank ID: 8
Construction Category: N
Construction Description: Flow shut-Off

Tank ID: 13
Tank Capacity: 20000
Tank Location: ABOVEGROUND
Tank Status: U-In Service
Status Date: 03/01/1989
Install Date: 3/1/1989
Substance: L
Content Description: Waste Oil
Vessel Indicator: TANK
DEP Contractor: P

Piping:
Tank ID: 21
Piping Category: A
Piping Description: Abv, no soil contact

Tank ID: 21
Piping Category: B
Piping Description: Steel/galvanized metal

TRIUMVIRATE ENVIRONMENTAL (FLORIDA) INC. (Continued) **1000202542**

Tank ID: 22
Piping Category: A
Piping Description: Abv, no soil contact

Tank ID: Not reported
Piping Category: A
Piping Description: Abv, no soil contact

Tank ID: 22
Piping Category: L
Piping Description: Bulk product system

Tank ID: Not reported
Piping Category: G
Piping Description: Pipe trench liner

Tank ID: Not reported
Piping Category: L
Piping Description: Bulk product system

Tank ID: 22
Piping Category: G
Piping Description: Pipe trench liner

Tank ID: 1
Piping Category: A
Piping Description: Abv, no soil contact

Tank ID: 1
Piping Category: G
Piping Description: Pipe trench liner

Tank ID: 10
Piping Category: A
Piping Description: Abv, no soil contact

Tank ID: 10
Piping Category: G
Piping Description: Pipe trench liner

Tank ID: 10
Piping Category: L
Piping Description: Bulk product system

Tank ID: 12
Piping Category: A
Piping Description: Abv, no soil contact

Tank ID: 12
Piping Category: G
Piping Description: Pipe trench liner

Tank ID: 12
Piping Category: L
Piping Description: Bulk product system

Tank ID: 13

TRIUMVIRATE ENVIRONMENTAL (FLORIDA) INC. (Continued) **1000202542**

Piping Category: A
Piping Description: Abv, no soil contact

Tank ID: 13
Piping Category: G
Piping Description: Pipe trench liner

Tank ID: 13
Piping Category: L
Piping Description: Bulk product system

Tank ID: 19
Piping Category: A
Piping Description: Abv, no soil contact

Tank ID: 19
Piping Category: G
Piping Description: Pipe trench liner

Tank ID: 19
Piping Category: L
Piping Description: Bulk product system

Tank ID: 2
Piping Category: A
Piping Description: Abv, no soil contact

Tank ID: 2
Piping Category: G
Piping Description: Pipe trench liner

Tank ID: 2
Piping Category: L
Piping Description: Bulk product system

Tank ID: 3
Piping Category: A
Piping Description: Abv, no soil contact

Tank ID: 3
Piping Category: G
Piping Description: Pipe trench liner

Tank ID: 3
Piping Category: L
Piping Description: Bulk product system

Tank ID: 5
Piping Category: A
Piping Description: Abv, no soil contact

Tank ID: 5
Piping Category: G
Piping Description: Pipe trench liner

Tank ID: 5
Piping Category: L

TRIUMVIRATE ENVIRONMENTAL (FLORIDA) INC. (Continued) **1000202542**

Piping Description: Bulk product system

Tank ID: 6
Piping Category: A
Piping Description: Abv, no soil contact

Tank ID: 6
Piping Category: G
Piping Description: Pipe trench liner

Tank ID: 6
Piping Category: L
Piping Description: Bulk product system

Tank ID: 7
Piping Category: A
Piping Description: Abv, no soil contact

Tank ID: 7
Piping Category: G
Piping Description: Pipe trench liner

Tank ID: 7
Piping Category: L
Piping Description: Bulk product system

Tank ID: 8
Piping Category: A
Piping Description: Abv, no soil contact

Tank ID: 8
Piping Category: G
Piping Description: Pipe trench liner

Tank ID: 8
Piping Category: L
Piping Description: Bulk product system

Tank ID: 1
Piping Category: D
Piping Description: External protective coating

Monitoring:
Tank ID: Not reported
Petro Monitoring Category: Q
Monitoring Description: Visual inspection of ASTs

Tank ID: 22
Petro Monitoring Category: Q
Monitoring Description: Visual inspection of ASTs

Tank ID: 1
Petro Monitoring Category: Q
Monitoring Description: Visual inspection of ASTs

Tank ID: 3
Petro Monitoring Category: Q

TRIUMVIRATE ENVIRONMENTAL (FLORIDA) INC. (Continued) **1000202542**

Monitoring Description: Visual inspection of ASTs

Tank ID: 21
Petro Monitoring Category: 6
Monitoring Description: External piping monitoring

Tank ID: 21
Petro Monitoring Category: D
Monitoring Description: SPCC Plan

Tank ID: 21
Petro Monitoring Category: Q
Monitoring Description: Visual inspection of ASTs

Tank ID: 10
Petro Monitoring Category: Q
Monitoring Description: Visual inspection of ASTs

Tank ID: 12
Petro Monitoring Category: Q
Monitoring Description: Visual inspection of ASTs

Tank ID: 13
Petro Monitoring Category: Q
Monitoring Description: Visual inspection of ASTs

Tank ID: 19
Petro Monitoring Category: Q
Monitoring Description: Visual inspection of ASTs

Tank ID: 2
Petro Monitoring Category: Q
Monitoring Description: Visual inspection of ASTs

Tank ID: 5
Petro Monitoring Category: Q
Monitoring Description: Visual inspection of ASTs

Tank ID: 6
Petro Monitoring Category: Q
Monitoring Description: Visual inspection of ASTs

Tank ID: 7
Petro Monitoring Category: Q
Monitoring Description: Visual inspection of ASTs

Tank ID: 8
Petro Monitoring Category: Q
Monitoring Description: Visual inspection of ASTs

Owner:
Owner ID: 41304
Owner Name: TRIUMVIRATE ENVIRONMENTAL INC
Owner Address: 3701 SW 47TH AVE #109
Owner Address 2: ATTN: SHAWN P LENNON
Owner City,State,Zip: Fort Lauderdale, FL 33314
Owner Contact: Randy D. Troy

TRIUMVIRATE ENVIRONMENTAL (FLORIDA) INC. (Continued) **1000202542**

Owner Phone: 9545833795

Construction:

Tank ID: 11R
Construction Category: M
Construction Description: Spill containment bucket

Tank ID: 11R
Construction Category: K
Construction Description: AST containment

Tank ID: 22
Construction Category: N
Construction Description: Flow shut-Off

Tank ID: 22
Construction Category: C
Construction Description: Steel

Tank ID: 11R
Construction Category: N
Construction Description: Flow shut-Off

Tank ID: 22
Construction Category: M
Construction Description: Spill containment bucket

Tank ID: 22
Construction Category: K
Construction Description: AST containment

Tank ID: 11R
Construction Category: C
Construction Description: Steel

Tank ID: 21
Construction Category: C
Construction Description: Steel

Tank ID: 21
Construction Category: K
Construction Description: AST containment

Tank ID: 21
Construction Category: P
Construction Description: Level gauges/alarms

Tank ID: 1
Construction Category: C
Construction Description: Steel

Tank ID: 1
Construction Category: K
Construction Description: AST containment

Tank ID: 1
Construction Category: M

TRIUMVIRATE ENVIRONMENTAL (FLORIDA) INC. (Continued) **1000202542**

Construction Description: Spill containment bucket

Tank ID: 1
Construction Category: N
Construction Description: Flow shut-Off

Tank ID: 10
Construction Category: C
Construction Description: Steel

Tank ID: 10
Construction Category: K
Construction Description: AST containment

Tank ID: 10
Construction Category: M
Construction Description: Spill containment bucket

Tank ID: 10
Construction Category: N
Construction Description: Flow shut-Off

Tank ID: 12
Construction Category: C
Construction Description: Steel

Tank ID: 12
Construction Category: K
Construction Description: AST containment

Tank ID: 12
Construction Category: M
Construction Description: Spill containment bucket

Tank ID: 12
Construction Category: N
Construction Description: Flow shut-Off

Tank ID: 13
Construction Category: C
Construction Description: Steel

Tank ID: 13
Construction Category: K
Construction Description: AST containment

Tank ID: 13
Construction Category: M
Construction Description: Spill containment bucket

Tank ID: 13
Construction Category: N
Construction Description: Flow shut-Off

Tank ID: 19
Construction Category: C
Construction Description: Steel

TRIUMVIRATE ENVIRONMENTAL (FLORIDA) INC. (Continued) **1000202542**

Tank ID: 19
Construction Category: K
Construction Description: AST containment

Tank ID: 19
Construction Category: M
Construction Description: Spill containment bucket

Tank ID: 19
Construction Category: N
Construction Description: Flow shut-Off

Tank ID: 2
Construction Category: C
Construction Description: Steel

Tank ID: 2
Construction Category: K
Construction Description: AST containment

Tank ID: 2
Construction Category: M
Construction Description: Spill containment bucket

Tank ID: 2
Construction Category: N
Construction Description: Flow shut-Off

Tank ID: 3
Construction Category: C
Construction Description: Steel

Tank ID: 3
Construction Category: K
Construction Description: AST containment

Tank ID: 3
Construction Category: M
Construction Description: Spill containment bucket

Tank ID: 3
Construction Category: N
Construction Description: Flow shut-Off

Tank ID: 5
Construction Category: C
Construction Description: Steel

Tank ID: 5
Construction Category: K
Construction Description: AST containment

Tank ID: 5
Construction Category: M
Construction Description: Spill containment bucket

Tank ID: 5

TRIUMVIRATE ENVIRONMENTAL (FLORIDA) INC. (Continued) **1000202542**

Construction Category: N
Construction Description: Flow shut-Off

Tank ID: 6
Construction Category: C
Construction Description: Steel

Tank ID: 6
Construction Category: K
Construction Description: AST containment

Tank ID: 6
Construction Category: M
Construction Description: Spill containment bucket

Tank ID: 6
Construction Category: N
Construction Description: Flow shut-Off

Tank ID: 7
Construction Category: C
Construction Description: Steel

Tank ID: 7
Construction Category: K
Construction Description: AST containment

Tank ID: 7
Construction Category: M
Construction Description: Spill containment bucket

Tank ID: 8
Construction Category: C
Construction Description: Steel

Tank ID: 8
Construction Category: K
Construction Description: AST containment

Tank ID: 8
Construction Category: M
Construction Description: Spill containment bucket

Tank ID: 8
Construction Category: N
Construction Description: Flow shut-Off

Tank ID: 14
Tank Capacity: 20000
Tank Location: ABOVEGROUND
Tank Status: U-In Service
Status Date: Not reported
Install Date: 3/1/1989
Substance: Z
Content Description: Other Non Regulated
Vessel Indicator: TANK

TRIUMVIRATE ENVIRONMENTAL (FLORIDA) INC. (Continued) **1000202542**

DEP Contractor: P

Piping:

Tank ID: 21
Piping Category: A
Piping Description: Abv, no soil contact

Tank ID: 21
Piping Category: B
Piping Description: Steel/galvanized metal

Tank ID: 22
Piping Category: A
Piping Description: Abv, no soil contact

Tank ID: Not reported
Piping Category: A
Piping Description: Abv, no soil contact

Tank ID: 22
Piping Category: L
Piping Description: Bulk product system

Tank ID: Not reported
Piping Category: G
Piping Description: Pipe trench liner

Tank ID: Not reported
Piping Category: L
Piping Description: Bulk product system

Tank ID: 22
Piping Category: G
Piping Description: Pipe trench liner

Tank ID: 1
Piping Category: A
Piping Description: Abv, no soil contact

Tank ID: 1
Piping Category: G
Piping Description: Pipe trench liner

Tank ID: 10
Piping Category: A
Piping Description: Abv, no soil contact

Tank ID: 10
Piping Category: G
Piping Description: Pipe trench liner

Tank ID: 10
Piping Category: L
Piping Description: Bulk product system

Tank ID: 12
Piping Category: A
Piping Description: Abv, no soil contact

TRIUMVIRATE ENVIRONMENTAL (FLORIDA) INC. (Continued) **1000202542**

Tank ID: 12
Piping Category: G
Piping Description: Pipe trench liner

Tank ID: 12
Piping Category: L
Piping Description: Bulk product system

Tank ID: 13
Piping Category: A
Piping Description: Abv, no soil contact

Tank ID: 13
Piping Category: G
Piping Description: Pipe trench liner

Tank ID: 13
Piping Category: L
Piping Description: Bulk product system

Tank ID: 19
Piping Category: A
Piping Description: Abv, no soil contact

Tank ID: 19
Piping Category: G
Piping Description: Pipe trench liner

Tank ID: 19
Piping Category: L
Piping Description: Bulk product system

Tank ID: 2
Piping Category: A
Piping Description: Abv, no soil contact

Tank ID: 2
Piping Category: G
Piping Description: Pipe trench liner

Tank ID: 2
Piping Category: L
Piping Description: Bulk product system

Tank ID: 3
Piping Category: A
Piping Description: Abv, no soil contact

Tank ID: 3
Piping Category: G
Piping Description: Pipe trench liner

Tank ID: 3
Piping Category: L
Piping Description: Bulk product system

Tank ID: 5

TRIUMVIRATE ENVIRONMENTAL (FLORIDA) INC. (Continued) **1000202542**

Piping Category: A
Piping Description: Abv, no soil contact

Tank ID: 5
Piping Category: G
Piping Description: Pipe trench liner

Tank ID: 5
Piping Category: L
Piping Description: Bulk product system

Tank ID: 6
Piping Category: A
Piping Description: Abv, no soil contact

Tank ID: 6
Piping Category: G
Piping Description: Pipe trench liner

Tank ID: 6
Piping Category: L
Piping Description: Bulk product system

Tank ID: 7
Piping Category: A
Piping Description: Abv, no soil contact

Tank ID: 7
Piping Category: G
Piping Description: Pipe trench liner

Tank ID: 7
Piping Category: L
Piping Description: Bulk product system

Tank ID: 8
Piping Category: A
Piping Description: Abv, no soil contact

Tank ID: 8
Piping Category: G
Piping Description: Pipe trench liner

Tank ID: 8
Piping Category: L
Piping Description: Bulk product system

Tank ID: 1
Piping Category: D
Piping Description: External protective coating

Monitoring:
Tank ID: Not reported
Petro Monitoring Category: Q
Monitoring Description: Visual inspection of ASTs

Tank ID: 22

TRIUMVIRATE ENVIRONMENTAL (FLORIDA) INC. (Continued) **1000202542**

Petro Monitoring Category: Q
Monitoring Description: Visual inspection of ASTs

Tank ID: 1
Petro Monitoring Category: Q
Monitoring Description: Visual inspection of ASTs

Tank ID: 3
Petro Monitoring Category: Q
Monitoring Description: Visual inspection of ASTs

Tank ID: 21
Petro Monitoring Category: 6
Monitoring Description: External piping monitoring

Tank ID: 21
Petro Monitoring Category: D
Monitoring Description: SPCC Plan

Tank ID: 21
Petro Monitoring Category: Q
Monitoring Description: Visual inspection of ASTs

Tank ID: 10
Petro Monitoring Category: Q
Monitoring Description: Visual inspection of ASTs

Tank ID: 12
Petro Monitoring Category: Q
Monitoring Description: Visual inspection of ASTs

Tank ID: 13
Petro Monitoring Category: Q
Monitoring Description: Visual inspection of ASTs

Tank ID: 19
Petro Monitoring Category: Q
Monitoring Description: Visual inspection of ASTs

Tank ID: 2
Petro Monitoring Category: Q
Monitoring Description: Visual inspection of ASTs

Tank ID: 5
Petro Monitoring Category: Q
Monitoring Description: Visual inspection of ASTs

Tank ID: 6
Petro Monitoring Category: Q
Monitoring Description: Visual inspection of ASTs

Tank ID: 7
Petro Monitoring Category: Q
Monitoring Description: Visual inspection of ASTs

Tank ID: 8
Petro Monitoring Category: Q

TRIUMVIRATE ENVIRONMENTAL (FLORIDA) INC. (Continued) **1000202542**

Monitoring Description: Visual inspection of ASTs

Owner:
Owner ID: 41304
Owner Name: TRIUMVIRATE ENVIRONMENTAL INC
Owner Address: 3701 SW 47TH AVE #109
Owner Address 2: ATTN: SHAWN P LENNON
Owner City,State,Zip: Fort Lauderdale, FL 33314
Owner Contact: Randy D. Troy
Owner Phone: 9545833795

Construction:
Tank ID: 11R
Construction Category: M
Construction Description: Spill containment bucket

Tank ID: 11R
Construction Category: K
Construction Description: AST containment

Tank ID: 22
Construction Category: N
Construction Description: Flow shut-Off

Tank ID: 22
Construction Category: C
Construction Description: Steel

Tank ID: 11R
Construction Category: N
Construction Description: Flow shut-Off

Tank ID: 22
Construction Category: M
Construction Description: Spill containment bucket

Tank ID: 22
Construction Category: K
Construction Description: AST containment

Tank ID: 11R
Construction Category: C
Construction Description: Steel

Tank ID: 21
Construction Category: C
Construction Description: Steel

Tank ID: 21
Construction Category: K
Construction Description: AST containment

Tank ID: 21
Construction Category: P
Construction Description: Level gauges/alarms

TRIUMVIRATE ENVIRONMENTAL (FLORIDA) INC. (Continued) **1000202542**

Tank ID: 1
Construction Category: C
Construction Description: Steel

Tank ID: 1
Construction Category: K
Construction Description: AST containment

Tank ID: 1
Construction Category: M
Construction Description: Spill containment bucket

Tank ID: 1
Construction Category: N
Construction Description: Flow shut-Off

Tank ID: 10
Construction Category: C
Construction Description: Steel

Tank ID: 10
Construction Category: K
Construction Description: AST containment

Tank ID: 10
Construction Category: M
Construction Description: Spill containment bucket

Tank ID: 10
Construction Category: N
Construction Description: Flow shut-Off

Tank ID: 12
Construction Category: C
Construction Description: Steel

Tank ID: 12
Construction Category: K
Construction Description: AST containment

Tank ID: 12
Construction Category: M
Construction Description: Spill containment bucket

Tank ID: 12
Construction Category: N
Construction Description: Flow shut-Off

Tank ID: 13
Construction Category: C
Construction Description: Steel

Tank ID: 13
Construction Category: K
Construction Description: AST containment

Tank ID: 13

TRIUMVIRATE ENVIRONMENTAL (FLORIDA) INC. (Continued) **1000202542**

Construction Category: M
Construction Description: Spill containment bucket

Tank ID: 13
Construction Category: N
Construction Description: Flow shut-Off

Tank ID: 19
Construction Category: C
Construction Description: Steel

Tank ID: 19
Construction Category: K
Construction Description: AST containment

Tank ID: 19
Construction Category: M
Construction Description: Spill containment bucket

Tank ID: 19
Construction Category: N
Construction Description: Flow shut-Off

Tank ID: 2
Construction Category: C
Construction Description: Steel

Tank ID: 2
Construction Category: K
Construction Description: AST containment

Tank ID: 2
Construction Category: M
Construction Description: Spill containment bucket

Tank ID: 2
Construction Category: N
Construction Description: Flow shut-Off

Tank ID: 3
Construction Category: C
Construction Description: Steel

Tank ID: 3
Construction Category: K
Construction Description: AST containment

Tank ID: 3
Construction Category: M
Construction Description: Spill containment bucket

Tank ID: 3
Construction Category: N
Construction Description: Flow shut-Off

Tank ID: 5
Construction Category: C

TRIUMVIRATE ENVIRONMENTAL (FLORIDA) INC. (Continued) **1000202542**

Construction Description: Steel

Tank ID: 5
Construction Category: K
Construction Description: AST containment

Tank ID: 5
Construction Category: M
Construction Description: Spill containment bucket

Tank ID: 5
Construction Category: N
Construction Description: Flow shut-Off

Tank ID: 6
Construction Category: C
Construction Description: Steel

Tank ID: 6
Construction Category: K
Construction Description: AST containment

Tank ID: 6
Construction Category: M
Construction Description: Spill containment bucket

Tank ID: 6
Construction Category: N
Construction Description: Flow shut-Off

Tank ID: 7
Construction Category: C
Construction Description: Steel

Tank ID: 7
Construction Category: K
Construction Description: AST containment

Tank ID: 7
Construction Category: M
Construction Description: Spill containment bucket

Tank ID: 8
Construction Category: C
Construction Description: Steel

Tank ID: 8
Construction Category: K
Construction Description: AST containment

Tank ID: 8
Construction Category: M
Construction Description: Spill containment bucket

Tank ID: 8
Construction Category: N
Construction Description: Flow shut-Off

TRIUMVIRATE ENVIRONMENTAL (FLORIDA) INC. (Continued) **1000202542**

Tank ID: 15
Tank Capacity: 20000
Tank Location: ABOVEGROUND
Tank Status: U-In Service
Status Date: Not reported
Install Date: 4/1/1989
Substance: Z
Content Description: Other Non Regulated
Vessel Indicator: TANK
DEP Contractor: P

Piping:

Tank ID: 21
Piping Category: A
Piping Description: Abv, no soil contact

Tank ID: 21
Piping Category: B
Piping Description: Steel/galvanized metal

Tank ID: 22
Piping Category: A
Piping Description: Abv, no soil contact

Tank ID: Not reported
Piping Category: A
Piping Description: Abv, no soil contact

Tank ID: 22
Piping Category: L
Piping Description: Bulk product system

Tank ID: Not reported
Piping Category: G
Piping Description: Pipe trench liner

Tank ID: Not reported
Piping Category: L
Piping Description: Bulk product system

Tank ID: 22
Piping Category: G
Piping Description: Pipe trench liner

Tank ID: 1
Piping Category: A
Piping Description: Abv, no soil contact

Tank ID: 1
Piping Category: G
Piping Description: Pipe trench liner

Tank ID: 10
Piping Category: A
Piping Description: Abv, no soil contact

Tank ID: 10
Piping Category: G

TRIUMVIRATE ENVIRONMENTAL (FLORIDA) INC. (Continued) **1000202542**

Piping Description: Pipe trench liner

Tank ID: 10
Piping Category: L
Piping Description: Bulk product system

Tank ID: 12
Piping Category: A
Piping Description: Abv, no soil contact

Tank ID: 12
Piping Category: G
Piping Description: Pipe trench liner

Tank ID: 12
Piping Category: L
Piping Description: Bulk product system

Tank ID: 13
Piping Category: A
Piping Description: Abv, no soil contact

Tank ID: 13
Piping Category: G
Piping Description: Pipe trench liner

Tank ID: 13
Piping Category: L
Piping Description: Bulk product system

Tank ID: 19
Piping Category: A
Piping Description: Abv, no soil contact

Tank ID: 19
Piping Category: G
Piping Description: Pipe trench liner

Tank ID: 19
Piping Category: L
Piping Description: Bulk product system

Tank ID: 2
Piping Category: A
Piping Description: Abv, no soil contact

Tank ID: 2
Piping Category: G
Piping Description: Pipe trench liner

Tank ID: 2
Piping Category: L
Piping Description: Bulk product system

Tank ID: 3
Piping Category: A
Piping Description: Abv, no soil contact

TRIUMVIRATE ENVIRONMENTAL (FLORIDA) INC. (Continued) **1000202542**

Tank ID: 3
Piping Category: G
Piping Description: Pipe trench liner

Tank ID: 3
Piping Category: L
Piping Description: Bulk product system

Tank ID: 5
Piping Category: A
Piping Description: Abv, no soil contact

Tank ID: 5
Piping Category: G
Piping Description: Pipe trench liner

Tank ID: 5
Piping Category: L
Piping Description: Bulk product system

Tank ID: 6
Piping Category: A
Piping Description: Abv, no soil contact

Tank ID: 6
Piping Category: G
Piping Description: Pipe trench liner

Tank ID: 6
Piping Category: L
Piping Description: Bulk product system

Tank ID: 7
Piping Category: A
Piping Description: Abv, no soil contact

Tank ID: 7
Piping Category: G
Piping Description: Pipe trench liner

Tank ID: 7
Piping Category: L
Piping Description: Bulk product system

Tank ID: 8
Piping Category: A
Piping Description: Abv, no soil contact

Tank ID: 8
Piping Category: G
Piping Description: Pipe trench liner

Tank ID: 8
Piping Category: L
Piping Description: Bulk product system

Tank ID: 1

TRIUMVIRATE ENVIRONMENTAL (FLORIDA) INC. (Continued) **1000202542**

Piping Category: D
Piping Description: External protective coating

Monitoring:
Tank ID: Not reported
Petro Monitoring Category: Q
Monitoring Description: Visual inspection of ASTs

Tank ID: 22
Petro Monitoring Category: Q
Monitoring Description: Visual inspection of ASTs

Tank ID: 1
Petro Monitoring Category: Q
Monitoring Description: Visual inspection of ASTs

Tank ID: 3
Petro Monitoring Category: Q
Monitoring Description: Visual inspection of ASTs

Tank ID: 21
Petro Monitoring Category: 6
Monitoring Description: External piping monitoring

Tank ID: 21
Petro Monitoring Category: D
Monitoring Description: SPCC Plan

Tank ID: 21
Petro Monitoring Category: Q
Monitoring Description: Visual inspection of ASTs

Tank ID: 10
Petro Monitoring Category: Q
Monitoring Description: Visual inspection of ASTs

Tank ID: 12
Petro Monitoring Category: Q
Monitoring Description: Visual inspection of ASTs

Tank ID: 13
Petro Monitoring Category: Q
Monitoring Description: Visual inspection of ASTs

Tank ID: 19
Petro Monitoring Category: Q
Monitoring Description: Visual inspection of ASTs

Tank ID: 2
Petro Monitoring Category: Q
Monitoring Description: Visual inspection of ASTs

Tank ID: 5
Petro Monitoring Category: Q
Monitoring Description: Visual inspection of ASTs

Tank ID: 6

TRIUMVIRATE ENVIRONMENTAL (FLORIDA) INC. (Continued) **1000202542**

Petro Monitoring Category: Q
Monitoring Description: Visual inspection of ASTs

Tank ID: 7
Petro Monitoring Category: Q
Monitoring Description: Visual inspection of ASTs

Tank ID: 8
Petro Monitoring Category: Q
Monitoring Description: Visual inspection of ASTs

Owner:
Owner ID: 41304
Owner Name: TRIUMVIRATE ENVIRONMENTAL INC
Owner Address: 3701 SW 47TH AVE #109
Owner Address 2: ATTN: SHAWN P LENNON
Owner City,State,Zip: Fort Lauderdale, FL 33314
Owner Contact: Randy D. Troy
Owner Phone: 9545833795

Construction:
Tank ID: 11R
Construction Category: M
Construction Description: Spill containment bucket

Tank ID: 11R
Construction Category: K
Construction Description: AST containment

Tank ID: 22
Construction Category: N
Construction Description: Flow shut-Off

Tank ID: 22
Construction Category: C
Construction Description: Steel

Tank ID: 11R
Construction Category: N
Construction Description: Flow shut-Off

Tank ID: 22
Construction Category: M
Construction Description: Spill containment bucket

Tank ID: 22
Construction Category: K
Construction Description: AST containment

Tank ID: 11R
Construction Category: C
Construction Description: Steel

Tank ID: 21
Construction Category: C
Construction Description: Steel

TRIUMVIRATE ENVIRONMENTAL (FLORIDA) INC. (Continued) **1000202542**

Tank ID: 21
Construction Category: K
Construction Description: AST containment

Tank ID: 21
Construction Category: P
Construction Description: Level gauges/alarms

Tank ID: 1
Construction Category: C
Construction Description: Steel

Tank ID: 1
Construction Category: K
Construction Description: AST containment

Tank ID: 1
Construction Category: M
Construction Description: Spill containment bucket

Tank ID: 1
Construction Category: N
Construction Description: Flow shut-Off

Tank ID: 10
Construction Category: C
Construction Description: Steel

Tank ID: 10
Construction Category: K
Construction Description: AST containment

Tank ID: 10
Construction Category: M
Construction Description: Spill containment bucket

Tank ID: 10
Construction Category: N
Construction Description: Flow shut-Off

Tank ID: 12
Construction Category: C
Construction Description: Steel

Tank ID: 12
Construction Category: K
Construction Description: AST containment

Tank ID: 12
Construction Category: M
Construction Description: Spill containment bucket

Tank ID: 12
Construction Category: N
Construction Description: Flow shut-Off

Tank ID: 13

TRIUMVIRATE ENVIRONMENTAL (FLORIDA) INC. (Continued) **1000202542**

Construction Category: C
Construction Description: Steel

Tank ID: 13
Construction Category: K
Construction Description: AST containment

Tank ID: 13
Construction Category: M
Construction Description: Spill containment bucket

Tank ID: 13
Construction Category: N
Construction Description: Flow shut-Off

Tank ID: 19
Construction Category: C
Construction Description: Steel

Tank ID: 19
Construction Category: K
Construction Description: AST containment

Tank ID: 19
Construction Category: M
Construction Description: Spill containment bucket

Tank ID: 19
Construction Category: N
Construction Description: Flow shut-Off

Tank ID: 2
Construction Category: C
Construction Description: Steel

Tank ID: 2
Construction Category: K
Construction Description: AST containment

Tank ID: 2
Construction Category: M
Construction Description: Spill containment bucket

Tank ID: 2
Construction Category: N
Construction Description: Flow shut-Off

Tank ID: 3
Construction Category: C
Construction Description: Steel

Tank ID: 3
Construction Category: K
Construction Description: AST containment

Tank ID: 3
Construction Category: M

TRIUMVIRATE ENVIRONMENTAL (FLORIDA) INC. (Continued) **1000202542**

Construction Description: Spill containment bucket

Tank ID: 3
Construction Category: N
Construction Description: Flow shut-Off

Tank ID: 5
Construction Category: C
Construction Description: Steel

Tank ID: 5
Construction Category: K
Construction Description: AST containment

Tank ID: 5
Construction Category: M
Construction Description: Spill containment bucket

Tank ID: 5
Construction Category: N
Construction Description: Flow shut-Off

Tank ID: 6
Construction Category: C
Construction Description: Steel

Tank ID: 6
Construction Category: K
Construction Description: AST containment

Tank ID: 6
Construction Category: M
Construction Description: Spill containment bucket

Tank ID: 6
Construction Category: N
Construction Description: Flow shut-Off

Tank ID: 7
Construction Category: C
Construction Description: Steel

Tank ID: 7
Construction Category: K
Construction Description: AST containment

Tank ID: 7
Construction Category: M
Construction Description: Spill containment bucket

Tank ID: 8
Construction Category: C
Construction Description: Steel

Tank ID: 8
Construction Category: K
Construction Description: AST containment

TRIUMVIRATE ENVIRONMENTAL (FLORIDA) INC. (Continued) **1000202542**

Tank ID: 8
Construction Category: M
Construction Description: Spill containment bucket

Tank ID: 8
Construction Category: N
Construction Description: Flow shut-Off

Tank ID: 16
Tank Capacity: 20000
Tank Location: ABOVEGROUND
Tank Status: U-In Service
Status Date: Not reported
Install Date: 4/1/1989
Substance: Z
Content Description: Other Non Regulated
Vessel Indicator: TANK
DEP Contractor: P

Piping:

Tank ID: 21
Piping Category: A
Piping Description: Abv, no soil contact

Tank ID: 21
Piping Category: B
Piping Description: Steel/galvanized metal

Tank ID: 22
Piping Category: A
Piping Description: Abv, no soil contact

Tank ID: Not reported
Piping Category: A
Piping Description: Abv, no soil contact

Tank ID: 22
Piping Category: L
Piping Description: Bulk product system

Tank ID: Not reported
Piping Category: G
Piping Description: Pipe trench liner

Tank ID: Not reported
Piping Category: L
Piping Description: Bulk product system

Tank ID: 22
Piping Category: G
Piping Description: Pipe trench liner

Tank ID: 1
Piping Category: A
Piping Description: Abv, no soil contact

Tank ID: 1

TRIUMVIRATE ENVIRONMENTAL (FLORIDA) INC. (Continued) **1000202542**

Piping Category: G
Piping Description: Pipe trench liner

Tank ID: 10
Piping Category: A
Piping Description: Abv, no soil contact

Tank ID: 10
Piping Category: G
Piping Description: Pipe trench liner

Tank ID: 10
Piping Category: L
Piping Description: Bulk product system

Tank ID: 12
Piping Category: A
Piping Description: Abv, no soil contact

Tank ID: 12
Piping Category: G
Piping Description: Pipe trench liner

Tank ID: 12
Piping Category: L
Piping Description: Bulk product system

Tank ID: 13
Piping Category: A
Piping Description: Abv, no soil contact

Tank ID: 13
Piping Category: G
Piping Description: Pipe trench liner

Tank ID: 13
Piping Category: L
Piping Description: Bulk product system

Tank ID: 19
Piping Category: A
Piping Description: Abv, no soil contact

Tank ID: 19
Piping Category: G
Piping Description: Pipe trench liner

Tank ID: 19
Piping Category: L
Piping Description: Bulk product system

Tank ID: 2
Piping Category: A
Piping Description: Abv, no soil contact

Tank ID: 2
Piping Category: G

TRIUMVIRATE ENVIRONMENTAL (FLORIDA) INC. (Continued) **1000202542**

Piping Description: Pipe trench liner

Tank ID: 2
Piping Category: L
Piping Description: Bulk product system

Tank ID: 3
Piping Category: A
Piping Description: Abv, no soil contact

Tank ID: 3
Piping Category: G
Piping Description: Pipe trench liner

Tank ID: 3
Piping Category: L
Piping Description: Bulk product system

Tank ID: 5
Piping Category: A
Piping Description: Abv, no soil contact

Tank ID: 5
Piping Category: G
Piping Description: Pipe trench liner

Tank ID: 5
Piping Category: L
Piping Description: Bulk product system

Tank ID: 6
Piping Category: A
Piping Description: Abv, no soil contact

Tank ID: 6
Piping Category: G
Piping Description: Pipe trench liner

Tank ID: 6
Piping Category: L
Piping Description: Bulk product system

Tank ID: 7
Piping Category: A
Piping Description: Abv, no soil contact

Tank ID: 7
Piping Category: G
Piping Description: Pipe trench liner

Tank ID: 7
Piping Category: L
Piping Description: Bulk product system

Tank ID: 8
Piping Category: A
Piping Description: Abv, no soil contact

TRIUMVIRATE ENVIRONMENTAL (FLORIDA) INC. (Continued) **1000202542**

Tank ID: 8
Piping Category: G
Piping Description: Pipe trench liner

Tank ID: 8
Piping Category: L
Piping Description: Bulk product system

Tank ID: 1
Piping Category: D
Piping Description: External protective coating

Monitoring:
Tank ID: Not reported
Petro Monitoring Category: Q
Monitoring Description: Visual inspection of ASTs

Tank ID: 22
Petro Monitoring Category: Q
Monitoring Description: Visual inspection of ASTs

Tank ID: 1
Petro Monitoring Category: Q
Monitoring Description: Visual inspection of ASTs

Tank ID: 3
Petro Monitoring Category: Q
Monitoring Description: Visual inspection of ASTs

Tank ID: 21
Petro Monitoring Category: 6
Monitoring Description: External piping monitoring

Tank ID: 21
Petro Monitoring Category: D
Monitoring Description: SPCC Plan

Tank ID: 21
Petro Monitoring Category: Q
Monitoring Description: Visual inspection of ASTs

Tank ID: 10
Petro Monitoring Category: Q
Monitoring Description: Visual inspection of ASTs

Tank ID: 12
Petro Monitoring Category: Q
Monitoring Description: Visual inspection of ASTs

Tank ID: 13
Petro Monitoring Category: Q
Monitoring Description: Visual inspection of ASTs

Tank ID: 19
Petro Monitoring Category: Q
Monitoring Description: Visual inspection of ASTs

TRIUMVIRATE ENVIRONMENTAL (FLORIDA) INC. (Continued) **1000202542**

Tank ID: 2
Petro Monitoring Category: Q
Monitoring Description: Visual inspection of ASTs

Tank ID: 5
Petro Monitoring Category: Q
Monitoring Description: Visual inspection of ASTs

Tank ID: 6
Petro Monitoring Category: Q
Monitoring Description: Visual inspection of ASTs

Tank ID: 7
Petro Monitoring Category: Q
Monitoring Description: Visual inspection of ASTs

Tank ID: 8
Petro Monitoring Category: Q
Monitoring Description: Visual inspection of ASTs

Owner:
Owner ID: 41304
Owner Name: TRIUMVIRATE ENVIRONMENTAL INC
Owner Address: 3701 SW 47TH AVE #109
Owner Address 2: ATTN: SHAWN P LENNON
Owner City,State,Zip: Fort Lauderdale, FL 33314
Owner Contact: Randy D. Troy
Owner Phone: 9545833795

Construction:
Tank ID: 11R
Construction Category: M
Construction Description: Spill containment bucket

Tank ID: 11R
Construction Category: K
Construction Description: AST containment

Tank ID: 22
Construction Category: N
Construction Description: Flow shut-Off

Tank ID: 22
Construction Category: C
Construction Description: Steel

Tank ID: 11R
Construction Category: N
Construction Description: Flow shut-Off

Tank ID: 22
Construction Category: M
Construction Description: Spill containment bucket

Tank ID: 22
Construction Category: K

TRIUMVIRATE ENVIRONMENTAL (FLORIDA) INC. (Continued) **1000202542**

Construction Description: AST containment

Tank ID: 11R
Construction Category: C
Construction Description: Steel

Tank ID: 21
Construction Category: C
Construction Description: Steel

Tank ID: 21
Construction Category: K
Construction Description: AST containment

Tank ID: 21
Construction Category: P
Construction Description: Level gauges/alarms

Tank ID: 1
Construction Category: C
Construction Description: Steel

Tank ID: 1
Construction Category: K
Construction Description: AST containment

Tank ID: 1
Construction Category: M
Construction Description: Spill containment bucket

Tank ID: 1
Construction Category: N
Construction Description: Flow shut-Off

Tank ID: 10
Construction Category: C
Construction Description: Steel

Tank ID: 10
Construction Category: K
Construction Description: AST containment

Tank ID: 10
Construction Category: M
Construction Description: Spill containment bucket

Tank ID: 10
Construction Category: N
Construction Description: Flow shut-Off

Tank ID: 12
Construction Category: C
Construction Description: Steel

Tank ID: 12
Construction Category: K
Construction Description: AST containment

TRIUMVIRATE ENVIRONMENTAL (FLORIDA) INC. (Continued) **1000202542**

Tank ID: 12
Construction Category: M
Construction Description: Spill containment bucket

Tank ID: 12
Construction Category: N
Construction Description: Flow shut-Off

Tank ID: 13
Construction Category: C
Construction Description: Steel

Tank ID: 13
Construction Category: K
Construction Description: AST containment

Tank ID: 13
Construction Category: M
Construction Description: Spill containment bucket

Tank ID: 13
Construction Category: N
Construction Description: Flow shut-Off

Tank ID: 19
Construction Category: C
Construction Description: Steel

Tank ID: 19
Construction Category: K
Construction Description: AST containment

Tank ID: 19
Construction Category: M
Construction Description: Spill containment bucket

Tank ID: 19
Construction Category: N
Construction Description: Flow shut-Off

Tank ID: 2
Construction Category: C
Construction Description: Steel

Tank ID: 2
Construction Category: K
Construction Description: AST containment

Tank ID: 2
Construction Category: M
Construction Description: Spill containment bucket

Tank ID: 2
Construction Category: N
Construction Description: Flow shut-Off

Tank ID: 3

TRIUMVIRATE ENVIRONMENTAL (FLORIDA) INC. (Continued) **1000202542**

Construction Category: C
Construction Description: Steel

Tank ID: 3
Construction Category: K
Construction Description: AST containment

Tank ID: 3
Construction Category: M
Construction Description: Spill containment bucket

Tank ID: 3
Construction Category: N
Construction Description: Flow shut-Off

Tank ID: 5
Construction Category: C
Construction Description: Steel

Tank ID: 5
Construction Category: K
Construction Description: AST containment

Tank ID: 5
Construction Category: M
Construction Description: Spill containment bucket

Tank ID: 5
Construction Category: N
Construction Description: Flow shut-Off

Tank ID: 6
Construction Category: C
Construction Description: Steel

Tank ID: 6
Construction Category: K
Construction Description: AST containment

Tank ID: 6
Construction Category: M
Construction Description: Spill containment bucket

Tank ID: 6
Construction Category: N
Construction Description: Flow shut-Off

Tank ID: 7
Construction Category: C
Construction Description: Steel

Tank ID: 7
Construction Category: K
Construction Description: AST containment

Tank ID: 7
Construction Category: M

TRIUMVIRATE ENVIRONMENTAL (FLORIDA) INC. (Continued) **1000202542**

Construction Description: Spill containment bucket

Tank ID: 8
Construction Category: C
Construction Description: Steel

Tank ID: 8
Construction Category: K
Construction Description: AST containment

Tank ID: 8
Construction Category: M
Construction Description: Spill containment bucket

Tank ID: 8
Construction Category: N
Construction Description: Flow shut-Off

Tank ID: 17
Tank Capacity: 20000
Tank Location: ABOVEGROUND
Tank Status: U-In Service
Status Date: 04/01/1989
Install Date: 4/1/1989
Substance: Z
Content Description: Other Non Regulated
Vessel Indicator: TANK
DEP Contractor: P

Piping:
Tank ID: 21
Piping Category: A
Piping Description: Abv, no soil contact

Tank ID: 21
Piping Category: B
Piping Description: Steel/galvanized metal

Tank ID: 22
Piping Category: A
Piping Description: Abv, no soil contact

Tank ID: Not reported
Piping Category: A
Piping Description: Abv, no soil contact

Tank ID: 22
Piping Category: L
Piping Description: Bulk product system

Tank ID: Not reported
Piping Category: G
Piping Description: Pipe trench liner

Tank ID: Not reported
Piping Category: L
Piping Description: Bulk product system

TRIUMVIRATE ENVIRONMENTAL (FLORIDA) INC. (Continued) **1000202542**

Tank ID: 22
Piping Category: G
Piping Description: Pipe trench liner

Tank ID: 1
Piping Category: A
Piping Description: Abv, no soil contact

Tank ID: 1
Piping Category: G
Piping Description: Pipe trench liner

Tank ID: 10
Piping Category: A
Piping Description: Abv, no soil contact

Tank ID: 10
Piping Category: G
Piping Description: Pipe trench liner

Tank ID: 10
Piping Category: L
Piping Description: Bulk product system

Tank ID: 12
Piping Category: A
Piping Description: Abv, no soil contact

Tank ID: 12
Piping Category: G
Piping Description: Pipe trench liner

Tank ID: 12
Piping Category: L
Piping Description: Bulk product system

Tank ID: 13
Piping Category: A
Piping Description: Abv, no soil contact

Tank ID: 13
Piping Category: G
Piping Description: Pipe trench liner

Tank ID: 13
Piping Category: L
Piping Description: Bulk product system

Tank ID: 19
Piping Category: A
Piping Description: Abv, no soil contact

Tank ID: 19
Piping Category: G
Piping Description: Pipe trench liner

Tank ID: 19

TRIUMVIRATE ENVIRONMENTAL (FLORIDA) INC. (Continued) **1000202542**

Piping Category: L
Piping Description: Bulk product system

Tank ID: 2
Piping Category: A
Piping Description: Abv, no soil contact

Tank ID: 2
Piping Category: G
Piping Description: Pipe trench liner

Tank ID: 2
Piping Category: L
Piping Description: Bulk product system

Tank ID: 3
Piping Category: A
Piping Description: Abv, no soil contact

Tank ID: 3
Piping Category: G
Piping Description: Pipe trench liner

Tank ID: 3
Piping Category: L
Piping Description: Bulk product system

Tank ID: 5
Piping Category: A
Piping Description: Abv, no soil contact

Tank ID: 5
Piping Category: G
Piping Description: Pipe trench liner

Tank ID: 5
Piping Category: L
Piping Description: Bulk product system

Tank ID: 6
Piping Category: A
Piping Description: Abv, no soil contact

Tank ID: 6
Piping Category: G
Piping Description: Pipe trench liner

Tank ID: 6
Piping Category: L
Piping Description: Bulk product system

Tank ID: 7
Piping Category: A
Piping Description: Abv, no soil contact

Tank ID: 7
Piping Category: G

TRIUMVIRATE ENVIRONMENTAL (FLORIDA) INC. (Continued) **1000202542**

Piping Description: Pipe trench liner

Tank ID: 7
Piping Category: L
Piping Description: Bulk product system

Tank ID: 8
Piping Category: A
Piping Description: Abv, no soil contact

Tank ID: 8
Piping Category: G
Piping Description: Pipe trench liner

Tank ID: 8
Piping Category: L
Piping Description: Bulk product system

Tank ID: 1
Piping Category: D
Piping Description: External protective coating

Monitoring:
Tank ID: Not reported
Petro Monitoring Category: Q
Monitoring Description: Visual inspection of ASTs

Tank ID: 22
Petro Monitoring Category: Q
Monitoring Description: Visual inspection of ASTs

Tank ID: 1
Petro Monitoring Category: Q
Monitoring Description: Visual inspection of ASTs

Tank ID: 3
Petro Monitoring Category: Q
Monitoring Description: Visual inspection of ASTs

Tank ID: 21
Petro Monitoring Category: 6
Monitoring Description: External piping monitoring

Tank ID: 21
Petro Monitoring Category: D
Monitoring Description: SPCC Plan

Tank ID: 21
Petro Monitoring Category: Q
Monitoring Description: Visual inspection of ASTs

Tank ID: 10
Petro Monitoring Category: Q
Monitoring Description: Visual inspection of ASTs

Tank ID: 12
Petro Monitoring Category: Q

TRIUMVIRATE ENVIRONMENTAL (FLORIDA) INC. (Continued) **1000202542**

Monitoring Description: Visual inspection of ASTs

Tank ID: 13
Petro Monitoring Category: Q
Monitoring Description: Visual inspection of ASTs

Tank ID: 19
Petro Monitoring Category: Q
Monitoring Description: Visual inspection of ASTs

Tank ID: 2
Petro Monitoring Category: Q
Monitoring Description: Visual inspection of ASTs

Tank ID: 5
Petro Monitoring Category: Q
Monitoring Description: Visual inspection of ASTs

Tank ID: 6
Petro Monitoring Category: Q
Monitoring Description: Visual inspection of ASTs

Tank ID: 7
Petro Monitoring Category: Q
Monitoring Description: Visual inspection of ASTs

Tank ID: 8
Petro Monitoring Category: Q
Monitoring Description: Visual inspection of ASTs

Owner:
Owner ID: 41304
Owner Name: TRIUMVIRATE ENVIRONMENTAL INC
Owner Address: 3701 SW 47TH AVE #109
Owner Address 2: ATTN: SHAWN P LENNON
Owner City,State,Zip: Fort Lauderdale, FL 33314
Owner Contact: Randy D. Troy
Owner Phone: 9545833795

Construction:
Tank ID: 11R
Construction Category: M
Construction Description: Spill containment bucket

Tank ID: 11R
Construction Category: K
Construction Description: AST containment

Tank ID: 22
Construction Category: N
Construction Description: Flow shut-Off

Tank ID: 22
Construction Category: C
Construction Description: Steel

TRIUMVIRATE ENVIRONMENTAL (FLORIDA) INC. (Continued) **1000202542**

Tank ID: 11R
Construction Category: N
Construction Description: Flow shut-Off

Tank ID: 22
Construction Category: M
Construction Description: Spill containment bucket

Tank ID: 22
Construction Category: K
Construction Description: AST containment

Tank ID: 11R
Construction Category: C
Construction Description: Steel

Tank ID: 21
Construction Category: C
Construction Description: Steel

Tank ID: 21
Construction Category: K
Construction Description: AST containment

Tank ID: 21
Construction Category: P
Construction Description: Level gauges/alarms

Tank ID: 1
Construction Category: C
Construction Description: Steel

Tank ID: 1
Construction Category: K
Construction Description: AST containment

Tank ID: 1
Construction Category: M
Construction Description: Spill containment bucket

Tank ID: 1
Construction Category: N
Construction Description: Flow shut-Off

Tank ID: 10
Construction Category: C
Construction Description: Steel

Tank ID: 10
Construction Category: K
Construction Description: AST containment

Tank ID: 10
Construction Category: M
Construction Description: Spill containment bucket

Tank ID: 10

TRIUMVIRATE ENVIRONMENTAL (FLORIDA) INC. (Continued) **1000202542**

Construction Category: N
Construction Description: Flow shut-Off

Tank ID: 12
Construction Category: C
Construction Description: Steel

Tank ID: 12
Construction Category: K
Construction Description: AST containment

Tank ID: 12
Construction Category: M
Construction Description: Spill containment bucket

Tank ID: 12
Construction Category: N
Construction Description: Flow shut-Off

Tank ID: 13
Construction Category: C
Construction Description: Steel

Tank ID: 13
Construction Category: K
Construction Description: AST containment

Tank ID: 13
Construction Category: M
Construction Description: Spill containment bucket

Tank ID: 13
Construction Category: N
Construction Description: Flow shut-Off

Tank ID: 19
Construction Category: C
Construction Description: Steel

Tank ID: 19
Construction Category: K
Construction Description: AST containment

Tank ID: 19
Construction Category: M
Construction Description: Spill containment bucket

Tank ID: 19
Construction Category: N
Construction Description: Flow shut-Off

Tank ID: 2
Construction Category: C
Construction Description: Steel

Tank ID: 2
Construction Category: K

TRIUMVIRATE ENVIRONMENTAL (FLORIDA) INC. (Continued) **1000202542**

Construction Description: AST containment

Tank ID: 2
Construction Category: M
Construction Description: Spill containment bucket

Tank ID: 2
Construction Category: N
Construction Description: Flow shut-Off

Tank ID: 3
Construction Category: C
Construction Description: Steel

Tank ID: 3
Construction Category: K
Construction Description: AST containment

Tank ID: 3
Construction Category: M
Construction Description: Spill containment bucket

Tank ID: 3
Construction Category: N
Construction Description: Flow shut-Off

Tank ID: 5
Construction Category: C
Construction Description: Steel

Tank ID: 5
Construction Category: K
Construction Description: AST containment

Tank ID: 5
Construction Category: M
Construction Description: Spill containment bucket

Tank ID: 5
Construction Category: N
Construction Description: Flow shut-Off

Tank ID: 6
Construction Category: C
Construction Description: Steel

Tank ID: 6
Construction Category: K
Construction Description: AST containment

Tank ID: 6
Construction Category: M
Construction Description: Spill containment bucket

Tank ID: 6
Construction Category: N
Construction Description: Flow shut-Off

TRIUMVIRATE ENVIRONMENTAL (FLORIDA) INC. (Continued) **1000202542**

Tank ID: 7
Construction Category: C
Construction Description: Steel

Tank ID: 7
Construction Category: K
Construction Description: AST containment

Tank ID: 7
Construction Category: M
Construction Description: Spill containment bucket

Tank ID: 8
Construction Category: C
Construction Description: Steel

Tank ID: 8
Construction Category: K
Construction Description: AST containment

Tank ID: 8
Construction Category: M
Construction Description: Spill containment bucket

Tank ID: 8
Construction Category: N
Construction Description: Flow shut-Off

Tank ID: 21
Tank Capacity: 100000
Tank Location: ABOVEGROUND
Tank Status: U-In Service
Status Date: 01/01/2010
Install Date: 1/1/2010
Substance: L
Content Description: Waste Oil
Vessel Indicator: TANK
DEP Contractor: P

Piping:
Tank ID: 21
Piping Category: A
Piping Description: Abv, no soil contact

Tank ID: 21
Piping Category: B
Piping Description: Steel/galvanized metal

Tank ID: 22
Piping Category: A
Piping Description: Abv, no soil contact

Tank ID: Not reported
Piping Category: A
Piping Description: Abv, no soil contact

Tank ID: 22

TRIUMVIRATE ENVIRONMENTAL (FLORIDA) INC. (Continued) **1000202542**

Piping Category: L
Piping Description: Bulk product system

Tank ID: Not reported
Piping Category: G
Piping Description: Pipe trench liner

Tank ID: Not reported
Piping Category: L
Piping Description: Bulk product system

Tank ID: 22
Piping Category: G
Piping Description: Pipe trench liner

Tank ID: 1
Piping Category: A
Piping Description: Abv, no soil contact

Tank ID: 1
Piping Category: G
Piping Description: Pipe trench liner

Tank ID: 10
Piping Category: A
Piping Description: Abv, no soil contact

Tank ID: 10
Piping Category: G
Piping Description: Pipe trench liner

Tank ID: 10
Piping Category: L
Piping Description: Bulk product system

Tank ID: 12
Piping Category: A
Piping Description: Abv, no soil contact

Tank ID: 12
Piping Category: G
Piping Description: Pipe trench liner

Tank ID: 12
Piping Category: L
Piping Description: Bulk product system

Tank ID: 13
Piping Category: A
Piping Description: Abv, no soil contact

Tank ID: 13
Piping Category: G
Piping Description: Pipe trench liner

Tank ID: 13
Piping Category: L

TRIUMVIRATE ENVIRONMENTAL (FLORIDA) INC. (Continued) **1000202542**

Piping Description: Bulk product system

Tank ID: 19
Piping Category: A
Piping Description: Abv, no soil contact

Tank ID: 19
Piping Category: G
Piping Description: Pipe trench liner

Tank ID: 19
Piping Category: L
Piping Description: Bulk product system

Tank ID: 2
Piping Category: A
Piping Description: Abv, no soil contact

Tank ID: 2
Piping Category: G
Piping Description: Pipe trench liner

Tank ID: 2
Piping Category: L
Piping Description: Bulk product system

Tank ID: 3
Piping Category: A
Piping Description: Abv, no soil contact

Tank ID: 3
Piping Category: G
Piping Description: Pipe trench liner

Tank ID: 3
Piping Category: L
Piping Description: Bulk product system

Tank ID: 5
Piping Category: A
Piping Description: Abv, no soil contact

Tank ID: 5
Piping Category: G
Piping Description: Pipe trench liner

Tank ID: 5
Piping Category: L
Piping Description: Bulk product system

Tank ID: 6
Piping Category: A
Piping Description: Abv, no soil contact

Tank ID: 6
Piping Category: G
Piping Description: Pipe trench liner

TRIUMVIRATE ENVIRONMENTAL (FLORIDA) INC. (Continued) **1000202542**

Tank ID: 6
Piping Category: L
Piping Description: Bulk product system

Tank ID: 7
Piping Category: A
Piping Description: Abv, no soil contact

Tank ID: 7
Piping Category: G
Piping Description: Pipe trench liner

Tank ID: 7
Piping Category: L
Piping Description: Bulk product system

Tank ID: 8
Piping Category: A
Piping Description: Abv, no soil contact

Tank ID: 8
Piping Category: G
Piping Description: Pipe trench liner

Tank ID: 8
Piping Category: L
Piping Description: Bulk product system

Tank ID: 1
Piping Category: D
Piping Description: External protective coating

Monitoring:
Tank ID: Not reported
Petro Monitoring Category: Q
Monitoring Description: Visual inspection of ASTs

Tank ID: 22
Petro Monitoring Category: Q
Monitoring Description: Visual inspection of ASTs

Tank ID: 1
Petro Monitoring Category: Q
Monitoring Description: Visual inspection of ASTs

Tank ID: 3
Petro Monitoring Category: Q
Monitoring Description: Visual inspection of ASTs

Tank ID: 21
Petro Monitoring Category: 6
Monitoring Description: External piping monitoring

Tank ID: 21
Petro Monitoring Category: D
Monitoring Description: SPCC Plan

TRIUMVIRATE ENVIRONMENTAL (FLORIDA) INC. (Continued) **1000202542**

Tank ID: 21
Petro Monitoring Category: Q
Monitoring Description: Visual inspection of ASTs

Tank ID: 10
Petro Monitoring Category: Q
Monitoring Description: Visual inspection of ASTs

Tank ID: 12
Petro Monitoring Category: Q
Monitoring Description: Visual inspection of ASTs

Tank ID: 13
Petro Monitoring Category: Q
Monitoring Description: Visual inspection of ASTs

Tank ID: 19
Petro Monitoring Category: Q
Monitoring Description: Visual inspection of ASTs

Tank ID: 2
Petro Monitoring Category: Q
Monitoring Description: Visual inspection of ASTs

Tank ID: 5
Petro Monitoring Category: Q
Monitoring Description: Visual inspection of ASTs

Tank ID: 6
Petro Monitoring Category: Q
Monitoring Description: Visual inspection of ASTs

Tank ID: 7
Petro Monitoring Category: Q
Monitoring Description: Visual inspection of ASTs

Tank ID: 8
Petro Monitoring Category: Q
Monitoring Description: Visual inspection of ASTs

Owner:
Owner ID: 41304
Owner Name: TRIUMVIRATE ENVIRONMENTAL INC
Owner Address: 3701 SW 47TH AVE #109
Owner Address 2: ATTN: SHAWN P LENNON
Owner City,State,Zip: Fort Lauderdale, FL 33314
Owner Contact: Randy D. Troy
Owner Phone: 9545833795

Construction:
Tank ID: 11R
Construction Category: M
Construction Description: Spill containment bucket

Tank ID: 11R
Construction Category: K

TRIUMVIRATE ENVIRONMENTAL (FLORIDA) INC. (Continued) **1000202542**

Construction Description: AST containment

Tank ID: 22
Construction Category: N
Construction Description: Flow shut-Off

Tank ID: 22
Construction Category: C
Construction Description: Steel

Tank ID: 11R
Construction Category: N
Construction Description: Flow shut-Off

Tank ID: 22
Construction Category: M
Construction Description: Spill containment bucket

Tank ID: 22
Construction Category: K
Construction Description: AST containment

Tank ID: 11R
Construction Category: C
Construction Description: Steel

Tank ID: 21
Construction Category: C
Construction Description: Steel

Tank ID: 21
Construction Category: K
Construction Description: AST containment

Tank ID: 21
Construction Category: P
Construction Description: Level gauges/alarms

Tank ID: 1
Construction Category: C
Construction Description: Steel

Tank ID: 1
Construction Category: K
Construction Description: AST containment

Tank ID: 1
Construction Category: M
Construction Description: Spill containment bucket

Tank ID: 1
Construction Category: N
Construction Description: Flow shut-Off

Tank ID: 10
Construction Category: C
Construction Description: Steel

TRIUMVIRATE ENVIRONMENTAL (FLORIDA) INC. (Continued) **1000202542**

Tank ID: 10
Construction Category: K
Construction Description: AST containment

Tank ID: 10
Construction Category: M
Construction Description: Spill containment bucket

Tank ID: 10
Construction Category: N
Construction Description: Flow shut-Off

Tank ID: 12
Construction Category: C
Construction Description: Steel

Tank ID: 12
Construction Category: K
Construction Description: AST containment

Tank ID: 12
Construction Category: M
Construction Description: Spill containment bucket

Tank ID: 12
Construction Category: N
Construction Description: Flow shut-Off

Tank ID: 13
Construction Category: C
Construction Description: Steel

Tank ID: 13
Construction Category: K
Construction Description: AST containment

Tank ID: 13
Construction Category: M
Construction Description: Spill containment bucket

Tank ID: 13
Construction Category: N
Construction Description: Flow shut-Off

Tank ID: 19
Construction Category: C
Construction Description: Steel

Tank ID: 19
Construction Category: K
Construction Description: AST containment

Tank ID: 19
Construction Category: M
Construction Description: Spill containment bucket

Tank ID: 19

TRIUMVIRATE ENVIRONMENTAL (FLORIDA) INC. (Continued) **1000202542**

Construction Category: N
Construction Description: Flow shut-Off

Tank ID: 2
Construction Category: C
Construction Description: Steel

Tank ID: 2
Construction Category: K
Construction Description: AST containment

Tank ID: 2
Construction Category: M
Construction Description: Spill containment bucket

Tank ID: 2
Construction Category: N
Construction Description: Flow shut-Off

Tank ID: 3
Construction Category: C
Construction Description: Steel

Tank ID: 3
Construction Category: K
Construction Description: AST containment

Tank ID: 3
Construction Category: M
Construction Description: Spill containment bucket

Tank ID: 3
Construction Category: N
Construction Description: Flow shut-Off

Tank ID: 5
Construction Category: C
Construction Description: Steel

Tank ID: 5
Construction Category: K
Construction Description: AST containment

Tank ID: 5
Construction Category: M
Construction Description: Spill containment bucket

Tank ID: 5
Construction Category: N
Construction Description: Flow shut-Off

Tank ID: 6
Construction Category: C
Construction Description: Steel

Tank ID: 6
Construction Category: K

TRIUMVIRATE ENVIRONMENTAL (FLORIDA) INC. (Continued) **1000202542**

Construction Description: AST containment

Tank ID: 6
Construction Category: M
Construction Description: Spill containment bucket

Tank ID: 6
Construction Category: N
Construction Description: Flow shut-Off

Tank ID: 7
Construction Category: C
Construction Description: Steel

Tank ID: 7
Construction Category: K
Construction Description: AST containment

Tank ID: 7
Construction Category: M
Construction Description: Spill containment bucket

Tank ID: 8
Construction Category: C
Construction Description: Steel

Tank ID: 8
Construction Category: K
Construction Description: AST containment

Tank ID: 8
Construction Category: M
Construction Description: Spill containment bucket

Tank ID: 8
Construction Category: N
Construction Description: Flow shut-Off

Tank ID: 19
Tank Capacity: 2000
Tank Location: ABOVEGROUND
Tank Status: T-Out of Service
Status Date: 12/01/2022
Install Date: 4/1/1989
Substance: L
Content Description: Waste Oil
Vessel Indicator: TANK
DEP Contractor: P

Piping:
Tank ID: 21
Piping Category: A
Piping Description: Abv, no soil contact

Tank ID: 21
Piping Category: B
Piping Description: Steel/galvanized metal

TRIUMVIRATE ENVIRONMENTAL (FLORIDA) INC. (Continued) **1000202542**

Tank ID: 22
Piping Category: A
Piping Description: Abv, no soil contact

Tank ID: Not reported
Piping Category: A
Piping Description: Abv, no soil contact

Tank ID: 22
Piping Category: L
Piping Description: Bulk product system

Tank ID: Not reported
Piping Category: G
Piping Description: Pipe trench liner

Tank ID: Not reported
Piping Category: L
Piping Description: Bulk product system

Tank ID: 22
Piping Category: G
Piping Description: Pipe trench liner

Tank ID: 1
Piping Category: A
Piping Description: Abv, no soil contact

Tank ID: 1
Piping Category: G
Piping Description: Pipe trench liner

Tank ID: 10
Piping Category: A
Piping Description: Abv, no soil contact

Tank ID: 10
Piping Category: G
Piping Description: Pipe trench liner

Tank ID: 10
Piping Category: L
Piping Description: Bulk product system

Tank ID: 12
Piping Category: A
Piping Description: Abv, no soil contact

Tank ID: 12
Piping Category: G
Piping Description: Pipe trench liner

Tank ID: 12
Piping Category: L
Piping Description: Bulk product system

Tank ID: 13

TRIUMVIRATE ENVIRONMENTAL (FLORIDA) INC. (Continued) **1000202542**

Piping Category: A
Piping Description: Abv, no soil contact

Tank ID: 13
Piping Category: G
Piping Description: Pipe trench liner

Tank ID: 13
Piping Category: L
Piping Description: Bulk product system

Tank ID: 19
Piping Category: A
Piping Description: Abv, no soil contact

Tank ID: 19
Piping Category: G
Piping Description: Pipe trench liner

Tank ID: 19
Piping Category: L
Piping Description: Bulk product system

Tank ID: 2
Piping Category: A
Piping Description: Abv, no soil contact

Tank ID: 2
Piping Category: G
Piping Description: Pipe trench liner

Tank ID: 2
Piping Category: L
Piping Description: Bulk product system

Tank ID: 3
Piping Category: A
Piping Description: Abv, no soil contact

Tank ID: 3
Piping Category: G
Piping Description: Pipe trench liner

Tank ID: 3
Piping Category: L
Piping Description: Bulk product system

Tank ID: 5
Piping Category: A
Piping Description: Abv, no soil contact

Tank ID: 5
Piping Category: G
Piping Description: Pipe trench liner

Tank ID: 5
Piping Category: L

TRIUMVIRATE ENVIRONMENTAL (FLORIDA) INC. (Continued) **1000202542**

Piping Description: Bulk product system

Tank ID: 6
Piping Category: A
Piping Description: Abv, no soil contact

Tank ID: 6
Piping Category: G
Piping Description: Pipe trench liner

Tank ID: 6
Piping Category: L
Piping Description: Bulk product system

Tank ID: 7
Piping Category: A
Piping Description: Abv, no soil contact

Tank ID: 7
Piping Category: G
Piping Description: Pipe trench liner

Tank ID: 7
Piping Category: L
Piping Description: Bulk product system

Tank ID: 8
Piping Category: A
Piping Description: Abv, no soil contact

Tank ID: 8
Piping Category: G
Piping Description: Pipe trench liner

Tank ID: 8
Piping Category: L
Piping Description: Bulk product system

Tank ID: 1
Piping Category: D
Piping Description: External protective coating

Monitoring:
Tank ID: Not reported
Petro Monitoring Category: Q
Monitoring Description: Visual inspection of ASTs

Tank ID: 22
Petro Monitoring Category: Q
Monitoring Description: Visual inspection of ASTs

Tank ID: 1
Petro Monitoring Category: Q
Monitoring Description: Visual inspection of ASTs

Tank ID: 3
Petro Monitoring Category: Q

TRIUMVIRATE ENVIRONMENTAL (FLORIDA) INC. (Continued) **1000202542**

Monitoring Description: Visual inspection of ASTs

Tank ID: 21
Petro Monitoring Category: 6
Monitoring Description: External piping monitoring

Tank ID: 21
Petro Monitoring Category: D
Monitoring Description: SPCC Plan

Tank ID: 21
Petro Monitoring Category: Q
Monitoring Description: Visual inspection of ASTs

Tank ID: 10
Petro Monitoring Category: Q
Monitoring Description: Visual inspection of ASTs

Tank ID: 12
Petro Monitoring Category: Q
Monitoring Description: Visual inspection of ASTs

Tank ID: 13
Petro Monitoring Category: Q
Monitoring Description: Visual inspection of ASTs

Tank ID: 19
Petro Monitoring Category: Q
Monitoring Description: Visual inspection of ASTs

Tank ID: 2
Petro Monitoring Category: Q
Monitoring Description: Visual inspection of ASTs

Tank ID: 5
Petro Monitoring Category: Q
Monitoring Description: Visual inspection of ASTs

Tank ID: 6
Petro Monitoring Category: Q
Monitoring Description: Visual inspection of ASTs

Tank ID: 7
Petro Monitoring Category: Q
Monitoring Description: Visual inspection of ASTs

Tank ID: 8
Petro Monitoring Category: Q
Monitoring Description: Visual inspection of ASTs

Owner:
Owner ID: 41304
Owner Name: TRIUMVIRATE ENVIRONMENTAL INC
Owner Address: 3701 SW 47TH AVE #109
Owner Address 2: ATTN: SHAWN P LENNON
Owner City,State,Zip: Fort Lauderdale, FL 33314
Owner Contact: Randy D. Troy

TRIUMVIRATE ENVIRONMENTAL (FLORIDA) INC. (Continued) **1000202542**

Owner Phone: 9545833795

Construction:

Tank ID: 11R
Construction Category: M
Construction Description: Spill containment bucket

Tank ID: 11R
Construction Category: K
Construction Description: AST containment

Tank ID: 22
Construction Category: N
Construction Description: Flow shut-Off

Tank ID: 22
Construction Category: C
Construction Description: Steel

Tank ID: 11R
Construction Category: N
Construction Description: Flow shut-Off

Tank ID: 22
Construction Category: M
Construction Description: Spill containment bucket

Tank ID: 22
Construction Category: K
Construction Description: AST containment

Tank ID: 11R
Construction Category: C
Construction Description: Steel

Tank ID: 21
Construction Category: C
Construction Description: Steel

Tank ID: 21
Construction Category: K
Construction Description: AST containment

Tank ID: 21
Construction Category: P
Construction Description: Level gauges/alarms

Tank ID: 1
Construction Category: C
Construction Description: Steel

Tank ID: 1
Construction Category: K
Construction Description: AST containment

Tank ID: 1
Construction Category: M

TRIUMVIRATE ENVIRONMENTAL (FLORIDA) INC. (Continued) **1000202542**

Construction Description: Spill containment bucket

Tank ID: 1
Construction Category: N
Construction Description: Flow shut-Off

Tank ID: 10
Construction Category: C
Construction Description: Steel

Tank ID: 10
Construction Category: K
Construction Description: AST containment

Tank ID: 10
Construction Category: M
Construction Description: Spill containment bucket

Tank ID: 10
Construction Category: N
Construction Description: Flow shut-Off

Tank ID: 12
Construction Category: C
Construction Description: Steel

Tank ID: 12
Construction Category: K
Construction Description: AST containment

Tank ID: 12
Construction Category: M
Construction Description: Spill containment bucket

Tank ID: 12
Construction Category: N
Construction Description: Flow shut-Off

Tank ID: 13
Construction Category: C
Construction Description: Steel

Tank ID: 13
Construction Category: K
Construction Description: AST containment

Tank ID: 13
Construction Category: M
Construction Description: Spill containment bucket

Tank ID: 13
Construction Category: N
Construction Description: Flow shut-Off

Tank ID: 19
Construction Category: C
Construction Description: Steel

TRIUMVIRATE ENVIRONMENTAL (FLORIDA) INC. (Continued) **1000202542**

Tank ID: 19
Construction Category: K
Construction Description: AST containment

Tank ID: 19
Construction Category: M
Construction Description: Spill containment bucket

Tank ID: 19
Construction Category: N
Construction Description: Flow shut-Off

Tank ID: 2
Construction Category: C
Construction Description: Steel

Tank ID: 2
Construction Category: K
Construction Description: AST containment

Tank ID: 2
Construction Category: M
Construction Description: Spill containment bucket

Tank ID: 2
Construction Category: N
Construction Description: Flow shut-Off

Tank ID: 3
Construction Category: C
Construction Description: Steel

Tank ID: 3
Construction Category: K
Construction Description: AST containment

Tank ID: 3
Construction Category: M
Construction Description: Spill containment bucket

Tank ID: 3
Construction Category: N
Construction Description: Flow shut-Off

Tank ID: 5
Construction Category: C
Construction Description: Steel

Tank ID: 5
Construction Category: K
Construction Description: AST containment

Tank ID: 5
Construction Category: M
Construction Description: Spill containment bucket

Tank ID: 5

TRIUMVIRATE ENVIRONMENTAL (FLORIDA) INC. (Continued) **1000202542**

Construction Category: N
Construction Description: Flow shut-Off

Tank ID: 6
Construction Category: C
Construction Description: Steel

Tank ID: 6
Construction Category: K
Construction Description: AST containment

Tank ID: 6
Construction Category: M
Construction Description: Spill containment bucket

Tank ID: 6
Construction Category: N
Construction Description: Flow shut-Off

Tank ID: 7
Construction Category: C
Construction Description: Steel

Tank ID: 7
Construction Category: K
Construction Description: AST containment

Tank ID: 7
Construction Category: M
Construction Description: Spill containment bucket

Tank ID: 8
Construction Category: C
Construction Description: Steel

Tank ID: 8
Construction Category: K
Construction Description: AST containment

Tank ID: 8
Construction Category: M
Construction Description: Spill containment bucket

Tank ID: 8
Construction Category: N
Construction Description: Flow shut-Off

Tank ID: 2
Tank Capacity: 8000
Tank Location: ABOVEGROUND
Tank Status: U-In Service
Status Date: 01/02/1989
Install Date: 1/1/1989
Substance: L
Content Description: Waste Oil
Vessel Indicator: TANK

TRIUMVIRATE ENVIRONMENTAL (FLORIDA) INC. (Continued) **1000202542**

DEP Contractor: P

Piping:

Tank ID: 21
Piping Category: A
Piping Description: Abv, no soil contact

Tank ID: 21
Piping Category: B
Piping Description: Steel/galvanized metal

Tank ID: 22
Piping Category: A
Piping Description: Abv, no soil contact

Tank ID: Not reported
Piping Category: A
Piping Description: Abv, no soil contact

Tank ID: 22
Piping Category: L
Piping Description: Bulk product system

Tank ID: Not reported
Piping Category: G
Piping Description: Pipe trench liner

Tank ID: Not reported
Piping Category: L
Piping Description: Bulk product system

Tank ID: 22
Piping Category: G
Piping Description: Pipe trench liner

Tank ID: 1
Piping Category: A
Piping Description: Abv, no soil contact

Tank ID: 1
Piping Category: G
Piping Description: Pipe trench liner

Tank ID: 10
Piping Category: A
Piping Description: Abv, no soil contact

Tank ID: 10
Piping Category: G
Piping Description: Pipe trench liner

Tank ID: 10
Piping Category: L
Piping Description: Bulk product system

Tank ID: 12
Piping Category: A
Piping Description: Abv, no soil contact

TRIUMVIRATE ENVIRONMENTAL (FLORIDA) INC. (Continued) **1000202542**

Tank ID: 12
Piping Category: G
Piping Description: Pipe trench liner

Tank ID: 12
Piping Category: L
Piping Description: Bulk product system

Tank ID: 13
Piping Category: A
Piping Description: Abv, no soil contact

Tank ID: 13
Piping Category: G
Piping Description: Pipe trench liner

Tank ID: 13
Piping Category: L
Piping Description: Bulk product system

Tank ID: 19
Piping Category: A
Piping Description: Abv, no soil contact

Tank ID: 19
Piping Category: G
Piping Description: Pipe trench liner

Tank ID: 19
Piping Category: L
Piping Description: Bulk product system

Tank ID: 2
Piping Category: A
Piping Description: Abv, no soil contact

Tank ID: 2
Piping Category: G
Piping Description: Pipe trench liner

Tank ID: 2
Piping Category: L
Piping Description: Bulk product system

Tank ID: 3
Piping Category: A
Piping Description: Abv, no soil contact

Tank ID: 3
Piping Category: G
Piping Description: Pipe trench liner

Tank ID: 3
Piping Category: L
Piping Description: Bulk product system

Tank ID: 5

TRIUMVIRATE ENVIRONMENTAL (FLORIDA) INC. (Continued) **1000202542**

Piping Category: A
Piping Description: Abv, no soil contact

Tank ID: 5
Piping Category: G
Piping Description: Pipe trench liner

Tank ID: 5
Piping Category: L
Piping Description: Bulk product system

Tank ID: 6
Piping Category: A
Piping Description: Abv, no soil contact

Tank ID: 6
Piping Category: G
Piping Description: Pipe trench liner

Tank ID: 6
Piping Category: L
Piping Description: Bulk product system

Tank ID: 7
Piping Category: A
Piping Description: Abv, no soil contact

Tank ID: 7
Piping Category: G
Piping Description: Pipe trench liner

Tank ID: 7
Piping Category: L
Piping Description: Bulk product system

Tank ID: 8
Piping Category: A
Piping Description: Abv, no soil contact

Tank ID: 8
Piping Category: G
Piping Description: Pipe trench liner

Tank ID: 8
Piping Category: L
Piping Description: Bulk product system

Tank ID: 1
Piping Category: D
Piping Description: External protective coating

Monitoring:
Tank ID: Not reported
Petro Monitoring Category: Q
Monitoring Description: Visual inspection of ASTs

Tank ID: 22

TRIUMVIRATE ENVIRONMENTAL (FLORIDA) INC. (Continued) **1000202542**

Petro Monitoring Category: Q
Monitoring Description: Visual inspection of ASTs

Tank ID: 1
Petro Monitoring Category: Q
Monitoring Description: Visual inspection of ASTs

Tank ID: 3
Petro Monitoring Category: Q
Monitoring Description: Visual inspection of ASTs

Tank ID: 21
Petro Monitoring Category: 6
Monitoring Description: External piping monitoring

Tank ID: 21
Petro Monitoring Category: D
Monitoring Description: SPCC Plan

Tank ID: 21
Petro Monitoring Category: Q
Monitoring Description: Visual inspection of ASTs

Tank ID: 10
Petro Monitoring Category: Q
Monitoring Description: Visual inspection of ASTs

Tank ID: 12
Petro Monitoring Category: Q
Monitoring Description: Visual inspection of ASTs

Tank ID: 13
Petro Monitoring Category: Q
Monitoring Description: Visual inspection of ASTs

Tank ID: 19
Petro Monitoring Category: Q
Monitoring Description: Visual inspection of ASTs

Tank ID: 2
Petro Monitoring Category: Q
Monitoring Description: Visual inspection of ASTs

Tank ID: 5
Petro Monitoring Category: Q
Monitoring Description: Visual inspection of ASTs

Tank ID: 6
Petro Monitoring Category: Q
Monitoring Description: Visual inspection of ASTs

Tank ID: 7
Petro Monitoring Category: Q
Monitoring Description: Visual inspection of ASTs

Tank ID: 8
Petro Monitoring Category: Q

TRIUMVIRATE ENVIRONMENTAL (FLORIDA) INC. (Continued) **1000202542**

Monitoring Description: Visual inspection of ASTs

Owner:
Owner ID: 41304
Owner Name: TRIUMVIRATE ENVIRONMENTAL INC
Owner Address: 3701 SW 47TH AVE #109
Owner Address 2: ATTN: SHAWN P LENNON
Owner City,State,Zip: Fort Lauderdale, FL 33314
Owner Contact: Randy D. Troy
Owner Phone: 9545833795

Construction:
Tank ID: 11R
Construction Category: M
Construction Description: Spill containment bucket

Tank ID: 11R
Construction Category: K
Construction Description: AST containment

Tank ID: 22
Construction Category: N
Construction Description: Flow shut-Off

Tank ID: 22
Construction Category: C
Construction Description: Steel

Tank ID: 11R
Construction Category: N
Construction Description: Flow shut-Off

Tank ID: 22
Construction Category: M
Construction Description: Spill containment bucket

Tank ID: 22
Construction Category: K
Construction Description: AST containment

Tank ID: 11R
Construction Category: C
Construction Description: Steel

Tank ID: 21
Construction Category: C
Construction Description: Steel

Tank ID: 21
Construction Category: K
Construction Description: AST containment

Tank ID: 21
Construction Category: P
Construction Description: Level gauges/alarms

TRIUMVIRATE ENVIRONMENTAL (FLORIDA) INC. (Continued) **1000202542**

Tank ID: 1
Construction Category: C
Construction Description: Steel

Tank ID: 1
Construction Category: K
Construction Description: AST containment

Tank ID: 1
Construction Category: M
Construction Description: Spill containment bucket

Tank ID: 1
Construction Category: N
Construction Description: Flow shut-Off

Tank ID: 10
Construction Category: C
Construction Description: Steel

Tank ID: 10
Construction Category: K
Construction Description: AST containment

Tank ID: 10
Construction Category: M
Construction Description: Spill containment bucket

Tank ID: 10
Construction Category: N
Construction Description: Flow shut-Off

Tank ID: 12
Construction Category: C
Construction Description: Steel

Tank ID: 12
Construction Category: K
Construction Description: AST containment

Tank ID: 12
Construction Category: M
Construction Description: Spill containment bucket

Tank ID: 12
Construction Category: N
Construction Description: Flow shut-Off

Tank ID: 13
Construction Category: C
Construction Description: Steel

Tank ID: 13
Construction Category: K
Construction Description: AST containment

Tank ID: 13

TRIUMVIRATE ENVIRONMENTAL (FLORIDA) INC. (Continued) **1000202542**

Construction Category: M
Construction Description: Spill containment bucket

Tank ID: 13
Construction Category: N
Construction Description: Flow shut-Off

Tank ID: 19
Construction Category: C
Construction Description: Steel

Tank ID: 19
Construction Category: K
Construction Description: AST containment

Tank ID: 19
Construction Category: M
Construction Description: Spill containment bucket

Tank ID: 19
Construction Category: N
Construction Description: Flow shut-Off

Tank ID: 2
Construction Category: C
Construction Description: Steel

Tank ID: 2
Construction Category: K
Construction Description: AST containment

Tank ID: 2
Construction Category: M
Construction Description: Spill containment bucket

Tank ID: 2
Construction Category: N
Construction Description: Flow shut-Off

Tank ID: 3
Construction Category: C
Construction Description: Steel

Tank ID: 3
Construction Category: K
Construction Description: AST containment

Tank ID: 3
Construction Category: M
Construction Description: Spill containment bucket

Tank ID: 3
Construction Category: N
Construction Description: Flow shut-Off

Tank ID: 5
Construction Category: C

TRIUMVIRATE ENVIRONMENTAL (FLORIDA) INC. (Continued) **1000202542**

Construction Description: Steel

Tank ID: 5
Construction Category: K
Construction Description: AST containment

Tank ID: 5
Construction Category: M
Construction Description: Spill containment bucket

Tank ID: 5
Construction Category: N
Construction Description: Flow shut-Off

Tank ID: 6
Construction Category: C
Construction Description: Steel

Tank ID: 6
Construction Category: K
Construction Description: AST containment

Tank ID: 6
Construction Category: M
Construction Description: Spill containment bucket

Tank ID: 6
Construction Category: N
Construction Description: Flow shut-Off

Tank ID: 7
Construction Category: C
Construction Description: Steel

Tank ID: 7
Construction Category: K
Construction Description: AST containment

Tank ID: 7
Construction Category: M
Construction Description: Spill containment bucket

Tank ID: 8
Construction Category: C
Construction Description: Steel

Tank ID: 8
Construction Category: K
Construction Description: AST containment

Tank ID: 8
Construction Category: M
Construction Description: Spill containment bucket

Tank ID: 8
Construction Category: N
Construction Description: Flow shut-Off

TRIUMVIRATE ENVIRONMENTAL (FLORIDA) INC. (Continued) **1000202542**

Tank ID: 3
Tank Capacity: 6000
Tank Location: ABOVEGROUND
Tank Status: U-In Service
Status Date: 04/03/1989
Install Date: 4/1/1989
Substance: L
Content Description: Waste Oil
Vessel Indicator: TANK
DEP Contractor: P

Piping:

Tank ID: 21
Piping Category: A
Piping Description: Abv, no soil contact

Tank ID: 21
Piping Category: B
Piping Description: Steel/galvanized metal

Tank ID: 22
Piping Category: A
Piping Description: Abv, no soil contact

Tank ID: Not reported
Piping Category: A
Piping Description: Abv, no soil contact

Tank ID: 22
Piping Category: L
Piping Description: Bulk product system

Tank ID: Not reported
Piping Category: G
Piping Description: Pipe trench liner

Tank ID: Not reported
Piping Category: L
Piping Description: Bulk product system

Tank ID: 22
Piping Category: G
Piping Description: Pipe trench liner

Tank ID: 1
Piping Category: A
Piping Description: Abv, no soil contact

Tank ID: 1
Piping Category: G
Piping Description: Pipe trench liner

Tank ID: 10
Piping Category: A
Piping Description: Abv, no soil contact

Tank ID: 10
Piping Category: G

TRIUMVIRATE ENVIRONMENTAL (FLORIDA) INC. (Continued) **1000202542**

Piping Description:	Pipe trench liner
Tank ID:	10
Piping Category:	L
Piping Description:	Bulk product system
Tank ID:	12
Piping Category:	A
Piping Description:	Abv, no soil contact
Tank ID:	12
Piping Category:	G
Piping Description:	Pipe trench liner
Tank ID:	12
Piping Category:	L
Piping Description:	Bulk product system
Tank ID:	13
Piping Category:	A
Piping Description:	Abv, no soil contact
Tank ID:	13
Piping Category:	G
Piping Description:	Pipe trench liner
Tank ID:	13
Piping Category:	L
Piping Description:	Bulk product system
Tank ID:	19
Piping Category:	A
Piping Description:	Abv, no soil contact
Tank ID:	19
Piping Category:	G
Piping Description:	Pipe trench liner
Tank ID:	19
Piping Category:	L
Piping Description:	Bulk product system
Tank ID:	2
Piping Category:	A
Piping Description:	Abv, no soil contact
Tank ID:	2
Piping Category:	G
Piping Description:	Pipe trench liner
Tank ID:	2
Piping Category:	L
Piping Description:	Bulk product system
Tank ID:	3
Piping Category:	A
Piping Description:	Abv, no soil contact

TRIUMVIRATE ENVIRONMENTAL (FLORIDA) INC. (Continued) **1000202542**

Tank ID: 3
Piping Category: G
Piping Description: Pipe trench liner

Tank ID: 3
Piping Category: L
Piping Description: Bulk product system

Tank ID: 5
Piping Category: A
Piping Description: Abv, no soil contact

Tank ID: 5
Piping Category: G
Piping Description: Pipe trench liner

Tank ID: 5
Piping Category: L
Piping Description: Bulk product system

Tank ID: 6
Piping Category: A
Piping Description: Abv, no soil contact

Tank ID: 6
Piping Category: G
Piping Description: Pipe trench liner

Tank ID: 6
Piping Category: L
Piping Description: Bulk product system

Tank ID: 7
Piping Category: A
Piping Description: Abv, no soil contact

Tank ID: 7
Piping Category: G
Piping Description: Pipe trench liner

Tank ID: 7
Piping Category: L
Piping Description: Bulk product system

Tank ID: 8
Piping Category: A
Piping Description: Abv, no soil contact

Tank ID: 8
Piping Category: G
Piping Description: Pipe trench liner

Tank ID: 8
Piping Category: L
Piping Description: Bulk product system

Tank ID: 1

TRIUMVIRATE ENVIRONMENTAL (FLORIDA) INC. (Continued) **1000202542**

Piping Category: D
Piping Description: External protective coating

Monitoring:
Tank ID: Not reported
Petro Monitoring Category: Q
Monitoring Description: Visual inspection of ASTs

Tank ID: 22
Petro Monitoring Category: Q
Monitoring Description: Visual inspection of ASTs

Tank ID: 1
Petro Monitoring Category: Q
Monitoring Description: Visual inspection of ASTs

Tank ID: 3
Petro Monitoring Category: Q
Monitoring Description: Visual inspection of ASTs

Tank ID: 21
Petro Monitoring Category: 6
Monitoring Description: External piping monitoring

Tank ID: 21
Petro Monitoring Category: D
Monitoring Description: SPCC Plan

Tank ID: 21
Petro Monitoring Category: Q
Monitoring Description: Visual inspection of ASTs

Tank ID: 10
Petro Monitoring Category: Q
Monitoring Description: Visual inspection of ASTs

Tank ID: 12
Petro Monitoring Category: Q
Monitoring Description: Visual inspection of ASTs

Tank ID: 13
Petro Monitoring Category: Q
Monitoring Description: Visual inspection of ASTs

Tank ID: 19
Petro Monitoring Category: Q
Monitoring Description: Visual inspection of ASTs

Tank ID: 2
Petro Monitoring Category: Q
Monitoring Description: Visual inspection of ASTs

Tank ID: 5
Petro Monitoring Category: Q
Monitoring Description: Visual inspection of ASTs

Tank ID: 6

TRIUMVIRATE ENVIRONMENTAL (FLORIDA) INC. (Continued) **1000202542**

Petro Monitoring Category: Q
Monitoring Description: Visual inspection of ASTs

Tank ID: 7
Petro Monitoring Category: Q
Monitoring Description: Visual inspection of ASTs

Tank ID: 8
Petro Monitoring Category: Q
Monitoring Description: Visual inspection of ASTs

Owner:
Owner ID: 41304
Owner Name: TRIUMVIRATE ENVIRONMENTAL INC
Owner Address: 3701 SW 47TH AVE #109
Owner Address 2: ATTN: SHAWN P LENNON
Owner City,State,Zip: Fort Lauderdale, FL 33314
Owner Contact: Randy D. Troy
Owner Phone: 9545833795

Construction:
Tank ID: 11R
Construction Category: M
Construction Description: Spill containment bucket

Tank ID: 11R
Construction Category: K
Construction Description: AST containment

Tank ID: 22
Construction Category: N
Construction Description: Flow shut-Off

Tank ID: 22
Construction Category: C
Construction Description: Steel

Tank ID: 11R
Construction Category: N
Construction Description: Flow shut-Off

Tank ID: 22
Construction Category: M
Construction Description: Spill containment bucket

Tank ID: 22
Construction Category: K
Construction Description: AST containment

Tank ID: 11R
Construction Category: C
Construction Description: Steel

Tank ID: 21
Construction Category: C
Construction Description: Steel

TRIUMVIRATE ENVIRONMENTAL (FLORIDA) INC. (Continued) **1000202542**

Tank ID: 21
Construction Category: K
Construction Description: AST containment

Tank ID: 21
Construction Category: P
Construction Description: Level gauges/alarms

Tank ID: 1
Construction Category: C
Construction Description: Steel

Tank ID: 1
Construction Category: K
Construction Description: AST containment

Tank ID: 1
Construction Category: M
Construction Description: Spill containment bucket

Tank ID: 1
Construction Category: N
Construction Description: Flow shut-Off

Tank ID: 10
Construction Category: C
Construction Description: Steel

Tank ID: 10
Construction Category: K
Construction Description: AST containment

Tank ID: 10
Construction Category: M
Construction Description: Spill containment bucket

Tank ID: 10
Construction Category: N
Construction Description: Flow shut-Off

Tank ID: 12
Construction Category: C
Construction Description: Steel

Tank ID: 12
Construction Category: K
Construction Description: AST containment

Tank ID: 12
Construction Category: M
Construction Description: Spill containment bucket

Tank ID: 12
Construction Category: N
Construction Description: Flow shut-Off

Tank ID: 13

TRIUMVIRATE ENVIRONMENTAL (FLORIDA) INC. (Continued) **1000202542**

Construction Category: C
Construction Description: Steel

Tank ID: 13
Construction Category: K
Construction Description: AST containment

Tank ID: 13
Construction Category: M
Construction Description: Spill containment bucket

Tank ID: 13
Construction Category: N
Construction Description: Flow shut-Off

Tank ID: 19
Construction Category: C
Construction Description: Steel

Tank ID: 19
Construction Category: K
Construction Description: AST containment

Tank ID: 19
Construction Category: M
Construction Description: Spill containment bucket

Tank ID: 19
Construction Category: N
Construction Description: Flow shut-Off

Tank ID: 2
Construction Category: C
Construction Description: Steel

Tank ID: 2
Construction Category: K
Construction Description: AST containment

Tank ID: 2
Construction Category: M
Construction Description: Spill containment bucket

Tank ID: 2
Construction Category: N
Construction Description: Flow shut-Off

Tank ID: 3
Construction Category: C
Construction Description: Steel

Tank ID: 3
Construction Category: K
Construction Description: AST containment

Tank ID: 3
Construction Category: M

TRIUMVIRATE ENVIRONMENTAL (FLORIDA) INC. (Continued) **1000202542**

Construction Description: Spill containment bucket

Tank ID: 3
Construction Category: N
Construction Description: Flow shut-Off

Tank ID: 5
Construction Category: C
Construction Description: Steel

Tank ID: 5
Construction Category: K
Construction Description: AST containment

Tank ID: 5
Construction Category: M
Construction Description: Spill containment bucket

Tank ID: 5
Construction Category: N
Construction Description: Flow shut-Off

Tank ID: 6
Construction Category: C
Construction Description: Steel

Tank ID: 6
Construction Category: K
Construction Description: AST containment

Tank ID: 6
Construction Category: M
Construction Description: Spill containment bucket

Tank ID: 6
Construction Category: N
Construction Description: Flow shut-Off

Tank ID: 7
Construction Category: C
Construction Description: Steel

Tank ID: 7
Construction Category: K
Construction Description: AST containment

Tank ID: 7
Construction Category: M
Construction Description: Spill containment bucket

Tank ID: 8
Construction Category: C
Construction Description: Steel

Tank ID: 8
Construction Category: K
Construction Description: AST containment

TRIUMVIRATE ENVIRONMENTAL (FLORIDA) INC. (Continued) **1000202542**

Tank ID: 8
Construction Category: M
Construction Description: Spill containment bucket

Tank ID: 8
Construction Category: N
Construction Description: Flow shut-Off

Tank ID: 4
Tank Capacity: 6000
Tank Location: ABOVEGROUND
Tank Status: U-In Service
Status Date: 04/03/1989
Install Date: 4/1/1989
Substance: Z
Content Description: Other Non Regulated
Vessel Indicator: TANK
DEP Contractor: P

Piping:
Tank ID: 21
Piping Category: A
Piping Description: Abv, no soil contact

Tank ID: 21
Piping Category: B
Piping Description: Steel/galvanized metal

Tank ID: 22
Piping Category: A
Piping Description: Abv, no soil contact

Tank ID: Not reported
Piping Category: A
Piping Description: Abv, no soil contact

Tank ID: 22
Piping Category: L
Piping Description: Bulk product system

Tank ID: Not reported
Piping Category: G
Piping Description: Pipe trench liner

Tank ID: Not reported
Piping Category: L
Piping Description: Bulk product system

Tank ID: 22
Piping Category: G
Piping Description: Pipe trench liner

Tank ID: 1
Piping Category: A
Piping Description: Abv, no soil contact

Tank ID: 1

TRIUMVIRATE ENVIRONMENTAL (FLORIDA) INC. (Continued) **1000202542**

Piping Category: G
Piping Description: Pipe trench liner

Tank ID: 10
Piping Category: A
Piping Description: Abv, no soil contact

Tank ID: 10
Piping Category: G
Piping Description: Pipe trench liner

Tank ID: 10
Piping Category: L
Piping Description: Bulk product system

Tank ID: 12
Piping Category: A
Piping Description: Abv, no soil contact

Tank ID: 12
Piping Category: G
Piping Description: Pipe trench liner

Tank ID: 12
Piping Category: L
Piping Description: Bulk product system

Tank ID: 13
Piping Category: A
Piping Description: Abv, no soil contact

Tank ID: 13
Piping Category: G
Piping Description: Pipe trench liner

Tank ID: 13
Piping Category: L
Piping Description: Bulk product system

Tank ID: 19
Piping Category: A
Piping Description: Abv, no soil contact

Tank ID: 19
Piping Category: G
Piping Description: Pipe trench liner

Tank ID: 19
Piping Category: L
Piping Description: Bulk product system

Tank ID: 2
Piping Category: A
Piping Description: Abv, no soil contact

Tank ID: 2
Piping Category: G

TRIUMVIRATE ENVIRONMENTAL (FLORIDA) INC. (Continued) **1000202542**

Piping Description: Pipe trench liner

Tank ID: 2
Piping Category: L
Piping Description: Bulk product system

Tank ID: 3
Piping Category: A
Piping Description: Abv, no soil contact

Tank ID: 3
Piping Category: G
Piping Description: Pipe trench liner

Tank ID: 3
Piping Category: L
Piping Description: Bulk product system

Tank ID: 5
Piping Category: A
Piping Description: Abv, no soil contact

Tank ID: 5
Piping Category: G
Piping Description: Pipe trench liner

Tank ID: 5
Piping Category: L
Piping Description: Bulk product system

Tank ID: 6
Piping Category: A
Piping Description: Abv, no soil contact

Tank ID: 6
Piping Category: G
Piping Description: Pipe trench liner

Tank ID: 6
Piping Category: L
Piping Description: Bulk product system

Tank ID: 7
Piping Category: A
Piping Description: Abv, no soil contact

Tank ID: 7
Piping Category: G
Piping Description: Pipe trench liner

Tank ID: 7
Piping Category: L
Piping Description: Bulk product system

Tank ID: 8
Piping Category: A
Piping Description: Abv, no soil contact

TRIUMVIRATE ENVIRONMENTAL (FLORIDA) INC. (Continued) **1000202542**

Tank ID: 8
Piping Category: G
Piping Description: Pipe trench liner

Tank ID: 8
Piping Category: L
Piping Description: Bulk product system

Tank ID: 1
Piping Category: D
Piping Description: External protective coating

Monitoring:
Tank ID: Not reported
Petro Monitoring Category: Q
Monitoring Description: Visual inspection of ASTs

Tank ID: 22
Petro Monitoring Category: Q
Monitoring Description: Visual inspection of ASTs

Tank ID: 1
Petro Monitoring Category: Q
Monitoring Description: Visual inspection of ASTs

Tank ID: 3
Petro Monitoring Category: Q
Monitoring Description: Visual inspection of ASTs

Tank ID: 21
Petro Monitoring Category: 6
Monitoring Description: External piping monitoring

Tank ID: 21
Petro Monitoring Category: D
Monitoring Description: SPCC Plan

Tank ID: 21
Petro Monitoring Category: Q
Monitoring Description: Visual inspection of ASTs

Tank ID: 10
Petro Monitoring Category: Q
Monitoring Description: Visual inspection of ASTs

Tank ID: 12
Petro Monitoring Category: Q
Monitoring Description: Visual inspection of ASTs

Tank ID: 13
Petro Monitoring Category: Q
Monitoring Description: Visual inspection of ASTs

Tank ID: 19
Petro Monitoring Category: Q
Monitoring Description: Visual inspection of ASTs

TRIUMVIRATE ENVIRONMENTAL (FLORIDA) INC. (Continued) **1000202542**

Tank ID: 2
Petro Monitoring Category: Q
Monitoring Description: Visual inspection of ASTs

Tank ID: 5
Petro Monitoring Category: Q
Monitoring Description: Visual inspection of ASTs

Tank ID: 6
Petro Monitoring Category: Q
Monitoring Description: Visual inspection of ASTs

Tank ID: 7
Petro Monitoring Category: Q
Monitoring Description: Visual inspection of ASTs

Tank ID: 8
Petro Monitoring Category: Q
Monitoring Description: Visual inspection of ASTs

Owner:
Owner ID: 41304
Owner Name: TRIUMVIRATE ENVIRONMENTAL INC
Owner Address: 3701 SW 47TH AVE #109
Owner Address 2: ATTN: SHAWN P LENNON
Owner City,State,Zip: Fort Lauderdale, FL 33314
Owner Contact: Randy D. Troy
Owner Phone: 9545833795

Construction:
Tank ID: 11R
Construction Category: M
Construction Description: Spill containment bucket

Tank ID: 11R
Construction Category: K
Construction Description: AST containment

Tank ID: 22
Construction Category: N
Construction Description: Flow shut-Off

Tank ID: 22
Construction Category: C
Construction Description: Steel

Tank ID: 11R
Construction Category: N
Construction Description: Flow shut-Off

Tank ID: 22
Construction Category: M
Construction Description: Spill containment bucket

Tank ID: 22
Construction Category: K

TRIUMVIRATE ENVIRONMENTAL (FLORIDA) INC. (Continued) **1000202542**

Construction Description: AST containment

Tank ID: 11R
Construction Category: C
Construction Description: Steel

Tank ID: 21
Construction Category: C
Construction Description: Steel

Tank ID: 21
Construction Category: K
Construction Description: AST containment

Tank ID: 21
Construction Category: P
Construction Description: Level gauges/alarms

Tank ID: 1
Construction Category: C
Construction Description: Steel

Tank ID: 1
Construction Category: K
Construction Description: AST containment

Tank ID: 1
Construction Category: M
Construction Description: Spill containment bucket

Tank ID: 1
Construction Category: N
Construction Description: Flow shut-Off

Tank ID: 10
Construction Category: C
Construction Description: Steel

Tank ID: 10
Construction Category: K
Construction Description: AST containment

Tank ID: 10
Construction Category: M
Construction Description: Spill containment bucket

Tank ID: 10
Construction Category: N
Construction Description: Flow shut-Off

Tank ID: 12
Construction Category: C
Construction Description: Steel

Tank ID: 12
Construction Category: K
Construction Description: AST containment

TRIUMVIRATE ENVIRONMENTAL (FLORIDA) INC. (Continued) **1000202542**

Tank ID: 12
Construction Category: M
Construction Description: Spill containment bucket

Tank ID: 12
Construction Category: N
Construction Description: Flow shut-Off

Tank ID: 13
Construction Category: C
Construction Description: Steel

Tank ID: 13
Construction Category: K
Construction Description: AST containment

Tank ID: 13
Construction Category: M
Construction Description: Spill containment bucket

Tank ID: 13
Construction Category: N
Construction Description: Flow shut-Off

Tank ID: 19
Construction Category: C
Construction Description: Steel

Tank ID: 19
Construction Category: K
Construction Description: AST containment

Tank ID: 19
Construction Category: M
Construction Description: Spill containment bucket

Tank ID: 19
Construction Category: N
Construction Description: Flow shut-Off

Tank ID: 2
Construction Category: C
Construction Description: Steel

Tank ID: 2
Construction Category: K
Construction Description: AST containment

Tank ID: 2
Construction Category: M
Construction Description: Spill containment bucket

Tank ID: 2
Construction Category: N
Construction Description: Flow shut-Off

Tank ID: 3

TRIUMVIRATE ENVIRONMENTAL (FLORIDA) INC. (Continued) **1000202542**

Construction Category: C
Construction Description: Steel

Tank ID: 3
Construction Category: K
Construction Description: AST containment

Tank ID: 3
Construction Category: M
Construction Description: Spill containment bucket

Tank ID: 3
Construction Category: N
Construction Description: Flow shut-Off

Tank ID: 5
Construction Category: C
Construction Description: Steel

Tank ID: 5
Construction Category: K
Construction Description: AST containment

Tank ID: 5
Construction Category: M
Construction Description: Spill containment bucket

Tank ID: 5
Construction Category: N
Construction Description: Flow shut-Off

Tank ID: 6
Construction Category: C
Construction Description: Steel

Tank ID: 6
Construction Category: K
Construction Description: AST containment

Tank ID: 6
Construction Category: M
Construction Description: Spill containment bucket

Tank ID: 6
Construction Category: N
Construction Description: Flow shut-Off

Tank ID: 7
Construction Category: C
Construction Description: Steel

Tank ID: 7
Construction Category: K
Construction Description: AST containment

Tank ID: 7
Construction Category: M

TRIUMVIRATE ENVIRONMENTAL (FLORIDA) INC. (Continued) **1000202542**

Construction Description: Spill containment bucket

Tank ID: 8
Construction Category: C
Construction Description: Steel

Tank ID: 8
Construction Category: K
Construction Description: AST containment

Tank ID: 8
Construction Category: M
Construction Description: Spill containment bucket

Tank ID: 8
Construction Category: N
Construction Description: Flow shut-Off

Tank ID: 5
Tank Capacity: 10000
Tank Location: ABOVEGROUND
Tank Status: U-In Service
Status Date: 06/01/1987
Install Date: 6/1/1987
Substance: L
Content Description: Waste Oil
Vessel Indicator: TANK
DEP Contractor: P

Piping:
Tank ID: 21
Piping Category: A
Piping Description: Abv, no soil contact

Tank ID: 21
Piping Category: B
Piping Description: Steel/galvanized metal

Tank ID: 22
Piping Category: A
Piping Description: Abv, no soil contact

Tank ID: Not reported
Piping Category: A
Piping Description: Abv, no soil contact

Tank ID: 22
Piping Category: L
Piping Description: Bulk product system

Tank ID: Not reported
Piping Category: G
Piping Description: Pipe trench liner

Tank ID: Not reported
Piping Category: L
Piping Description: Bulk product system

TRIUMVIRATE ENVIRONMENTAL (FLORIDA) INC. (Continued) **1000202542**

Tank ID: 22
Piping Category: G
Piping Description: Pipe trench liner

Tank ID: 1
Piping Category: A
Piping Description: Abv, no soil contact

Tank ID: 1
Piping Category: G
Piping Description: Pipe trench liner

Tank ID: 10
Piping Category: A
Piping Description: Abv, no soil contact

Tank ID: 10
Piping Category: G
Piping Description: Pipe trench liner

Tank ID: 10
Piping Category: L
Piping Description: Bulk product system

Tank ID: 12
Piping Category: A
Piping Description: Abv, no soil contact

Tank ID: 12
Piping Category: G
Piping Description: Pipe trench liner

Tank ID: 12
Piping Category: L
Piping Description: Bulk product system

Tank ID: 13
Piping Category: A
Piping Description: Abv, no soil contact

Tank ID: 13
Piping Category: G
Piping Description: Pipe trench liner

Tank ID: 13
Piping Category: L
Piping Description: Bulk product system

Tank ID: 19
Piping Category: A
Piping Description: Abv, no soil contact

Tank ID: 19
Piping Category: G
Piping Description: Pipe trench liner

Tank ID: 19

TRIUMVIRATE ENVIRONMENTAL (FLORIDA) INC. (Continued) **1000202542**

Piping Category: L
Piping Description: Bulk product system

Tank ID: 2
Piping Category: A
Piping Description: Abv, no soil contact

Tank ID: 2
Piping Category: G
Piping Description: Pipe trench liner

Tank ID: 2
Piping Category: L
Piping Description: Bulk product system

Tank ID: 3
Piping Category: A
Piping Description: Abv, no soil contact

Tank ID: 3
Piping Category: G
Piping Description: Pipe trench liner

Tank ID: 3
Piping Category: L
Piping Description: Bulk product system

Tank ID: 5
Piping Category: A
Piping Description: Abv, no soil contact

Tank ID: 5
Piping Category: G
Piping Description: Pipe trench liner

Tank ID: 5
Piping Category: L
Piping Description: Bulk product system

Tank ID: 6
Piping Category: A
Piping Description: Abv, no soil contact

Tank ID: 6
Piping Category: G
Piping Description: Pipe trench liner

Tank ID: 6
Piping Category: L
Piping Description: Bulk product system

Tank ID: 7
Piping Category: A
Piping Description: Abv, no soil contact

Tank ID: 7
Piping Category: G

TRIUMVIRATE ENVIRONMENTAL (FLORIDA) INC. (Continued) **1000202542**

Piping Description: Pipe trench liner

Tank ID: 7
Piping Category: L
Piping Description: Bulk product system

Tank ID: 8
Piping Category: A
Piping Description: Abv, no soil contact

Tank ID: 8
Piping Category: G
Piping Description: Pipe trench liner

Tank ID: 8
Piping Category: L
Piping Description: Bulk product system

Tank ID: 1
Piping Category: D
Piping Description: External protective coating

Monitoring:
Tank ID: Not reported
Petro Monitoring Category: Q
Monitoring Description: Visual inspection of ASTs

Tank ID: 22
Petro Monitoring Category: Q
Monitoring Description: Visual inspection of ASTs

Tank ID: 1
Petro Monitoring Category: Q
Monitoring Description: Visual inspection of ASTs

Tank ID: 3
Petro Monitoring Category: Q
Monitoring Description: Visual inspection of ASTs

Tank ID: 21
Petro Monitoring Category: 6
Monitoring Description: External piping monitoring

Tank ID: 21
Petro Monitoring Category: D
Monitoring Description: SPCC Plan

Tank ID: 21
Petro Monitoring Category: Q
Monitoring Description: Visual inspection of ASTs

Tank ID: 10
Petro Monitoring Category: Q
Monitoring Description: Visual inspection of ASTs

Tank ID: 12
Petro Monitoring Category: Q

TRIUMVIRATE ENVIRONMENTAL (FLORIDA) INC. (Continued) **1000202542**

Monitoring Description: Visual inspection of ASTs

Tank ID: 13
Petro Monitoring Category: Q
Monitoring Description: Visual inspection of ASTs

Tank ID: 19
Petro Monitoring Category: Q
Monitoring Description: Visual inspection of ASTs

Tank ID: 2
Petro Monitoring Category: Q
Monitoring Description: Visual inspection of ASTs

Tank ID: 5
Petro Monitoring Category: Q
Monitoring Description: Visual inspection of ASTs

Tank ID: 6
Petro Monitoring Category: Q
Monitoring Description: Visual inspection of ASTs

Tank ID: 7
Petro Monitoring Category: Q
Monitoring Description: Visual inspection of ASTs

Tank ID: 8
Petro Monitoring Category: Q
Monitoring Description: Visual inspection of ASTs

Owner:
Owner ID: 41304
Owner Name: TRIUMVIRATE ENVIRONMENTAL INC
Owner Address: 3701 SW 47TH AVE #109
Owner Address 2: ATTN: SHAWN P LENNON
Owner City,State,Zip: Fort Lauderdale, FL 33314
Owner Contact: Randy D. Troy
Owner Phone: 9545833795

Construction:
Tank ID: 11R
Construction Category: M
Construction Description: Spill containment bucket

Tank ID: 11R
Construction Category: K
Construction Description: AST containment

Tank ID: 22
Construction Category: N
Construction Description: Flow shut-Off

Tank ID: 22
Construction Category: C
Construction Description: Steel

TRIUMVIRATE ENVIRONMENTAL (FLORIDA) INC. (Continued) **1000202542**

Tank ID: 11R
Construction Category: N
Construction Description: Flow shut-Off

Tank ID: 22
Construction Category: M
Construction Description: Spill containment bucket

Tank ID: 22
Construction Category: K
Construction Description: AST containment

Tank ID: 11R
Construction Category: C
Construction Description: Steel

Tank ID: 21
Construction Category: C
Construction Description: Steel

Tank ID: 21
Construction Category: K
Construction Description: AST containment

Tank ID: 21
Construction Category: P
Construction Description: Level gauges/alarms

Tank ID: 1
Construction Category: C
Construction Description: Steel

Tank ID: 1
Construction Category: K
Construction Description: AST containment

Tank ID: 1
Construction Category: M
Construction Description: Spill containment bucket

Tank ID: 1
Construction Category: N
Construction Description: Flow shut-Off

Tank ID: 10
Construction Category: C
Construction Description: Steel

Tank ID: 10
Construction Category: K
Construction Description: AST containment

Tank ID: 10
Construction Category: M
Construction Description: Spill containment bucket

Tank ID: 10

TRIUMVIRATE ENVIRONMENTAL (FLORIDA) INC. (Continued) **1000202542**

Construction Category: N
Construction Description: Flow shut-Off

Tank ID: 12
Construction Category: C
Construction Description: Steel

Tank ID: 12
Construction Category: K
Construction Description: AST containment

Tank ID: 12
Construction Category: M
Construction Description: Spill containment bucket

Tank ID: 12
Construction Category: N
Construction Description: Flow shut-Off

Tank ID: 13
Construction Category: C
Construction Description: Steel

Tank ID: 13
Construction Category: K
Construction Description: AST containment

Tank ID: 13
Construction Category: M
Construction Description: Spill containment bucket

Tank ID: 13
Construction Category: N
Construction Description: Flow shut-Off

Tank ID: 19
Construction Category: C
Construction Description: Steel

Tank ID: 19
Construction Category: K
Construction Description: AST containment

Tank ID: 19
Construction Category: M
Construction Description: Spill containment bucket

Tank ID: 19
Construction Category: N
Construction Description: Flow shut-Off

Tank ID: 2
Construction Category: C
Construction Description: Steel

Tank ID: 2
Construction Category: K

TRIUMVIRATE ENVIRONMENTAL (FLORIDA) INC. (Continued) **1000202542**

Construction Description: AST containment

Tank ID: 2
Construction Category: M
Construction Description: Spill containment bucket

Tank ID: 2
Construction Category: N
Construction Description: Flow shut-Off

Tank ID: 3
Construction Category: C
Construction Description: Steel

Tank ID: 3
Construction Category: K
Construction Description: AST containment

Tank ID: 3
Construction Category: M
Construction Description: Spill containment bucket

Tank ID: 3
Construction Category: N
Construction Description: Flow shut-Off

Tank ID: 5
Construction Category: C
Construction Description: Steel

Tank ID: 5
Construction Category: K
Construction Description: AST containment

Tank ID: 5
Construction Category: M
Construction Description: Spill containment bucket

Tank ID: 5
Construction Category: N
Construction Description: Flow shut-Off

Tank ID: 6
Construction Category: C
Construction Description: Steel

Tank ID: 6
Construction Category: K
Construction Description: AST containment

Tank ID: 6
Construction Category: M
Construction Description: Spill containment bucket

Tank ID: 6
Construction Category: N
Construction Description: Flow shut-Off

TRIUMVIRATE ENVIRONMENTAL (FLORIDA) INC. (Continued) **1000202542**

Tank ID: 7
Construction Category: C
Construction Description: Steel

Tank ID: 7
Construction Category: K
Construction Description: AST containment

Tank ID: 7
Construction Category: M
Construction Description: Spill containment bucket

Tank ID: 8
Construction Category: C
Construction Description: Steel

Tank ID: 8
Construction Category: K
Construction Description: AST containment

Tank ID: 8
Construction Category: M
Construction Description: Spill containment bucket

Tank ID: 8
Construction Category: N
Construction Description: Flow shut-Off

Tank ID: 6
Tank Capacity: 10000
Tank Location: ABOVEGROUND
Tank Status: U-In Service
Status Date: 06/01/1987
Install Date: 6/1/1987
Substance: L
Content Description: Waste Oil
Vessel Indicator: TANK
DEP Contractor: P

Piping:
Tank ID: 21
Piping Category: A
Piping Description: Abv, no soil contact

Tank ID: 21
Piping Category: B
Piping Description: Steel/galvanized metal

Tank ID: 22
Piping Category: A
Piping Description: Abv, no soil contact

Tank ID: Not reported
Piping Category: A
Piping Description: Abv, no soil contact

Tank ID: 22

TRIUMVIRATE ENVIRONMENTAL (FLORIDA) INC. (Continued) **1000202542**

Piping Category: L
Piping Description: Bulk product system

Tank ID: Not reported
Piping Category: G
Piping Description: Pipe trench liner

Tank ID: Not reported
Piping Category: L
Piping Description: Bulk product system

Tank ID: 22
Piping Category: G
Piping Description: Pipe trench liner

Tank ID: 1
Piping Category: A
Piping Description: Abv, no soil contact

Tank ID: 1
Piping Category: G
Piping Description: Pipe trench liner

Tank ID: 10
Piping Category: A
Piping Description: Abv, no soil contact

Tank ID: 10
Piping Category: G
Piping Description: Pipe trench liner

Tank ID: 10
Piping Category: L
Piping Description: Bulk product system

Tank ID: 12
Piping Category: A
Piping Description: Abv, no soil contact

Tank ID: 12
Piping Category: G
Piping Description: Pipe trench liner

Tank ID: 12
Piping Category: L
Piping Description: Bulk product system

Tank ID: 13
Piping Category: A
Piping Description: Abv, no soil contact

Tank ID: 13
Piping Category: G
Piping Description: Pipe trench liner

Tank ID: 13
Piping Category: L

TRIUMVIRATE ENVIRONMENTAL (FLORIDA) INC. (Continued) **1000202542**

Piping Description: Bulk product system

Tank ID: 19
Piping Category: A
Piping Description: Abv, no soil contact

Tank ID: 19
Piping Category: G
Piping Description: Pipe trench liner

Tank ID: 19
Piping Category: L
Piping Description: Bulk product system

Tank ID: 2
Piping Category: A
Piping Description: Abv, no soil contact

Tank ID: 2
Piping Category: G
Piping Description: Pipe trench liner

Tank ID: 2
Piping Category: L
Piping Description: Bulk product system

Tank ID: 3
Piping Category: A
Piping Description: Abv, no soil contact

Tank ID: 3
Piping Category: G
Piping Description: Pipe trench liner

Tank ID: 3
Piping Category: L
Piping Description: Bulk product system

Tank ID: 5
Piping Category: A
Piping Description: Abv, no soil contact

Tank ID: 5
Piping Category: G
Piping Description: Pipe trench liner

Tank ID: 5
Piping Category: L
Piping Description: Bulk product system

Tank ID: 6
Piping Category: A
Piping Description: Abv, no soil contact

Tank ID: 6
Piping Category: G
Piping Description: Pipe trench liner

TRIUMVIRATE ENVIRONMENTAL (FLORIDA) INC. (Continued) **1000202542**

Tank ID: 6
Piping Category: L
Piping Description: Bulk product system

Tank ID: 7
Piping Category: A
Piping Description: Abv, no soil contact

Tank ID: 7
Piping Category: G
Piping Description: Pipe trench liner

Tank ID: 7
Piping Category: L
Piping Description: Bulk product system

Tank ID: 8
Piping Category: A
Piping Description: Abv, no soil contact

Tank ID: 8
Piping Category: G
Piping Description: Pipe trench liner

Tank ID: 8
Piping Category: L
Piping Description: Bulk product system

Tank ID: 1
Piping Category: D
Piping Description: External protective coating

Monitoring:
Tank ID: Not reported
Petro Monitoring Category: Q
Monitoring Description: Visual inspection of ASTs

Tank ID: 22
Petro Monitoring Category: Q
Monitoring Description: Visual inspection of ASTs

Tank ID: 1
Petro Monitoring Category: Q
Monitoring Description: Visual inspection of ASTs

Tank ID: 3
Petro Monitoring Category: Q
Monitoring Description: Visual inspection of ASTs

Tank ID: 21
Petro Monitoring Category: 6
Monitoring Description: External piping monitoring

Tank ID: 21
Petro Monitoring Category: D
Monitoring Description: SPCC Plan

TRIUMVIRATE ENVIRONMENTAL (FLORIDA) INC. (Continued) **1000202542**

Tank ID: 21
Petro Monitoring Category: Q
Monitoring Description: Visual inspection of ASTs

Tank ID: 10
Petro Monitoring Category: Q
Monitoring Description: Visual inspection of ASTs

Tank ID: 12
Petro Monitoring Category: Q
Monitoring Description: Visual inspection of ASTs

Tank ID: 13
Petro Monitoring Category: Q
Monitoring Description: Visual inspection of ASTs

Tank ID: 19
Petro Monitoring Category: Q
Monitoring Description: Visual inspection of ASTs

Tank ID: 2
Petro Monitoring Category: Q
Monitoring Description: Visual inspection of ASTs

Tank ID: 5
Petro Monitoring Category: Q
Monitoring Description: Visual inspection of ASTs

Tank ID: 6
Petro Monitoring Category: Q
Monitoring Description: Visual inspection of ASTs

Tank ID: 7
Petro Monitoring Category: Q
Monitoring Description: Visual inspection of ASTs

Tank ID: 8
Petro Monitoring Category: Q
Monitoring Description: Visual inspection of ASTs

Owner:
Owner ID: 41304
Owner Name: TRIUMVIRATE ENVIRONMENTAL INC
Owner Address: 3701 SW 47TH AVE #109
Owner Address 2: ATTN: SHAWN P LENNON
Owner City,State,Zip: Fort Lauderdale, FL 33314
Owner Contact: Randy D. Troy
Owner Phone: 9545833795

Construction:
Tank ID: 11R
Construction Category: M
Construction Description: Spill containment bucket

Tank ID: 11R
Construction Category: K

TRIUMVIRATE ENVIRONMENTAL (FLORIDA) INC. (Continued) **1000202542**

Construction Description: AST containment

Tank ID: 22
Construction Category: N
Construction Description: Flow shut-Off

Tank ID: 22
Construction Category: C
Construction Description: Steel

Tank ID: 11R
Construction Category: N
Construction Description: Flow shut-Off

Tank ID: 22
Construction Category: M
Construction Description: Spill containment bucket

Tank ID: 22
Construction Category: K
Construction Description: AST containment

Tank ID: 11R
Construction Category: C
Construction Description: Steel

Tank ID: 21
Construction Category: C
Construction Description: Steel

Tank ID: 21
Construction Category: K
Construction Description: AST containment

Tank ID: 21
Construction Category: P
Construction Description: Level gauges/alarms

Tank ID: 1
Construction Category: C
Construction Description: Steel

Tank ID: 1
Construction Category: K
Construction Description: AST containment

Tank ID: 1
Construction Category: M
Construction Description: Spill containment bucket

Tank ID: 1
Construction Category: N
Construction Description: Flow shut-Off

Tank ID: 10
Construction Category: C
Construction Description: Steel

TRIUMVIRATE ENVIRONMENTAL (FLORIDA) INC. (Continued) **1000202542**

Tank ID: 10
Construction Category: K
Construction Description: AST containment

Tank ID: 10
Construction Category: M
Construction Description: Spill containment bucket

Tank ID: 10
Construction Category: N
Construction Description: Flow shut-Off

Tank ID: 12
Construction Category: C
Construction Description: Steel

Tank ID: 12
Construction Category: K
Construction Description: AST containment

Tank ID: 12
Construction Category: M
Construction Description: Spill containment bucket

Tank ID: 12
Construction Category: N
Construction Description: Flow shut-Off

Tank ID: 13
Construction Category: C
Construction Description: Steel

Tank ID: 13
Construction Category: K
Construction Description: AST containment

Tank ID: 13
Construction Category: M
Construction Description: Spill containment bucket

Tank ID: 13
Construction Category: N
Construction Description: Flow shut-Off

Tank ID: 19
Construction Category: C
Construction Description: Steel

Tank ID: 19
Construction Category: K
Construction Description: AST containment

Tank ID: 19
Construction Category: M
Construction Description: Spill containment bucket

Tank ID: 19

TRIUMVIRATE ENVIRONMENTAL (FLORIDA) INC. (Continued) **1000202542**

Construction Category: N
Construction Description: Flow shut-Off

Tank ID: 2
Construction Category: C
Construction Description: Steel

Tank ID: 2
Construction Category: K
Construction Description: AST containment

Tank ID: 2
Construction Category: M
Construction Description: Spill containment bucket

Tank ID: 2
Construction Category: N
Construction Description: Flow shut-Off

Tank ID: 3
Construction Category: C
Construction Description: Steel

Tank ID: 3
Construction Category: K
Construction Description: AST containment

Tank ID: 3
Construction Category: M
Construction Description: Spill containment bucket

Tank ID: 3
Construction Category: N
Construction Description: Flow shut-Off

Tank ID: 5
Construction Category: C
Construction Description: Steel

Tank ID: 5
Construction Category: K
Construction Description: AST containment

Tank ID: 5
Construction Category: M
Construction Description: Spill containment bucket

Tank ID: 5
Construction Category: N
Construction Description: Flow shut-Off

Tank ID: 6
Construction Category: C
Construction Description: Steel

Tank ID: 6
Construction Category: K

TRIUMVIRATE ENVIRONMENTAL (FLORIDA) INC. (Continued) **1000202542**

Construction Description: AST containment

Tank ID: 6
Construction Category: M
Construction Description: Spill containment bucket

Tank ID: 6
Construction Category: N
Construction Description: Flow shut-Off

Tank ID: 7
Construction Category: C
Construction Description: Steel

Tank ID: 7
Construction Category: K
Construction Description: AST containment

Tank ID: 7
Construction Category: M
Construction Description: Spill containment bucket

Tank ID: 8
Construction Category: C
Construction Description: Steel

Tank ID: 8
Construction Category: K
Construction Description: AST containment

Tank ID: 8
Construction Category: M
Construction Description: Spill containment bucket

Tank ID: 8
Construction Category: N
Construction Description: Flow shut-Off

Tank ID: 7
Tank Capacity: 10000
Tank Location: ABOVEGROUND
Tank Status: U-In Service
Status Date: 01/01/1993
Install Date: 3/1/1989
Substance: L
Content Description: Waste Oil
Vessel Indicator: TANK
DEP Contractor: P

Piping:
Tank ID: 21
Piping Category: A
Piping Description: Abv, no soil contact

Tank ID: 21
Piping Category: B
Piping Description: Steel/galvanized metal

TRIUMVIRATE ENVIRONMENTAL (FLORIDA) INC. (Continued) **1000202542**

Tank ID: 22
Piping Category: A
Piping Description: Abv, no soil contact

Tank ID: Not reported
Piping Category: A
Piping Description: Abv, no soil contact

Tank ID: 22
Piping Category: L
Piping Description: Bulk product system

Tank ID: Not reported
Piping Category: G
Piping Description: Pipe trench liner

Tank ID: Not reported
Piping Category: L
Piping Description: Bulk product system

Tank ID: 22
Piping Category: G
Piping Description: Pipe trench liner

Tank ID: 1
Piping Category: A
Piping Description: Abv, no soil contact

Tank ID: 1
Piping Category: G
Piping Description: Pipe trench liner

Tank ID: 10
Piping Category: A
Piping Description: Abv, no soil contact

Tank ID: 10
Piping Category: G
Piping Description: Pipe trench liner

Tank ID: 10
Piping Category: L
Piping Description: Bulk product system

Tank ID: 12
Piping Category: A
Piping Description: Abv, no soil contact

Tank ID: 12
Piping Category: G
Piping Description: Pipe trench liner

Tank ID: 12
Piping Category: L
Piping Description: Bulk product system

Tank ID: 13

TRIUMVIRATE ENVIRONMENTAL (FLORIDA) INC. (Continued) **1000202542**

Piping Category: A
Piping Description: Abv, no soil contact

Tank ID: 13
Piping Category: G
Piping Description: Pipe trench liner

Tank ID: 13
Piping Category: L
Piping Description: Bulk product system

Tank ID: 19
Piping Category: A
Piping Description: Abv, no soil contact

Tank ID: 19
Piping Category: G
Piping Description: Pipe trench liner

Tank ID: 19
Piping Category: L
Piping Description: Bulk product system

Tank ID: 2
Piping Category: A
Piping Description: Abv, no soil contact

Tank ID: 2
Piping Category: G
Piping Description: Pipe trench liner

Tank ID: 2
Piping Category: L
Piping Description: Bulk product system

Tank ID: 3
Piping Category: A
Piping Description: Abv, no soil contact

Tank ID: 3
Piping Category: G
Piping Description: Pipe trench liner

Tank ID: 3
Piping Category: L
Piping Description: Bulk product system

Tank ID: 5
Piping Category: A
Piping Description: Abv, no soil contact

Tank ID: 5
Piping Category: G
Piping Description: Pipe trench liner

Tank ID: 5
Piping Category: L

TRIUMVIRATE ENVIRONMENTAL (FLORIDA) INC. (Continued) **1000202542**

Piping Description: Bulk product system

Tank ID: 6
Piping Category: A
Piping Description: Abv, no soil contact

Tank ID: 6
Piping Category: G
Piping Description: Pipe trench liner

Tank ID: 6
Piping Category: L
Piping Description: Bulk product system

Tank ID: 7
Piping Category: A
Piping Description: Abv, no soil contact

Tank ID: 7
Piping Category: G
Piping Description: Pipe trench liner

Tank ID: 7
Piping Category: L
Piping Description: Bulk product system

Tank ID: 8
Piping Category: A
Piping Description: Abv, no soil contact

Tank ID: 8
Piping Category: G
Piping Description: Pipe trench liner

Tank ID: 8
Piping Category: L
Piping Description: Bulk product system

Tank ID: 1
Piping Category: D
Piping Description: External protective coating

Monitoring:
Tank ID: Not reported
Petro Monitoring Category: Q
Monitoring Description: Visual inspection of ASTs

Tank ID: 22
Petro Monitoring Category: Q
Monitoring Description: Visual inspection of ASTs

Tank ID: 1
Petro Monitoring Category: Q
Monitoring Description: Visual inspection of ASTs

Tank ID: 3
Petro Monitoring Category: Q

TRIUMVIRATE ENVIRONMENTAL (FLORIDA) INC. (Continued) **1000202542**

Monitoring Description: Visual inspection of ASTs

Tank ID: 21
Petro Monitoring Category: 6
Monitoring Description: External piping monitoring

Tank ID: 21
Petro Monitoring Category: D
Monitoring Description: SPCC Plan

Tank ID: 21
Petro Monitoring Category: Q
Monitoring Description: Visual inspection of ASTs

Tank ID: 10
Petro Monitoring Category: Q
Monitoring Description: Visual inspection of ASTs

Tank ID: 12
Petro Monitoring Category: Q
Monitoring Description: Visual inspection of ASTs

Tank ID: 13
Petro Monitoring Category: Q
Monitoring Description: Visual inspection of ASTs

Tank ID: 19
Petro Monitoring Category: Q
Monitoring Description: Visual inspection of ASTs

Tank ID: 2
Petro Monitoring Category: Q
Monitoring Description: Visual inspection of ASTs

Tank ID: 5
Petro Monitoring Category: Q
Monitoring Description: Visual inspection of ASTs

Tank ID: 6
Petro Monitoring Category: Q
Monitoring Description: Visual inspection of ASTs

Tank ID: 7
Petro Monitoring Category: Q
Monitoring Description: Visual inspection of ASTs

Tank ID: 8
Petro Monitoring Category: Q
Monitoring Description: Visual inspection of ASTs

Owner:
Owner ID: 41304
Owner Name: TRIUMVIRATE ENVIRONMENTAL INC
Owner Address: 3701 SW 47TH AVE #109
Owner Address 2: ATTN: SHAWN P LENNON
Owner City,State,Zip: Fort Lauderdale, FL 33314
Owner Contact: Randy D. Troy

TRIUMVIRATE ENVIRONMENTAL (FLORIDA) INC. (Continued) **1000202542**

Owner Phone: 9545833795

Construction:

Tank ID: 11R
Construction Category: M
Construction Description: Spill containment bucket

Tank ID: 11R
Construction Category: K
Construction Description: AST containment

Tank ID: 22
Construction Category: N
Construction Description: Flow shut-Off

Tank ID: 22
Construction Category: C
Construction Description: Steel

Tank ID: 11R
Construction Category: N
Construction Description: Flow shut-Off

Tank ID: 22
Construction Category: M
Construction Description: Spill containment bucket

Tank ID: 22
Construction Category: K
Construction Description: AST containment

Tank ID: 11R
Construction Category: C
Construction Description: Steel

Tank ID: 21
Construction Category: C
Construction Description: Steel

Tank ID: 21
Construction Category: K
Construction Description: AST containment

Tank ID: 21
Construction Category: P
Construction Description: Level gauges/alarms

Tank ID: 1
Construction Category: C
Construction Description: Steel

Tank ID: 1
Construction Category: K
Construction Description: AST containment

Tank ID: 1
Construction Category: M

TRIUMVIRATE ENVIRONMENTAL (FLORIDA) INC. (Continued) **1000202542**

Construction Description: Spill containment bucket

Tank ID: 1
Construction Category: N
Construction Description: Flow shut-Off

Tank ID: 10
Construction Category: C
Construction Description: Steel

Tank ID: 10
Construction Category: K
Construction Description: AST containment

Tank ID: 10
Construction Category: M
Construction Description: Spill containment bucket

Tank ID: 10
Construction Category: N
Construction Description: Flow shut-Off

Tank ID: 12
Construction Category: C
Construction Description: Steel

Tank ID: 12
Construction Category: K
Construction Description: AST containment

Tank ID: 12
Construction Category: M
Construction Description: Spill containment bucket

Tank ID: 12
Construction Category: N
Construction Description: Flow shut-Off

Tank ID: 13
Construction Category: C
Construction Description: Steel

Tank ID: 13
Construction Category: K
Construction Description: AST containment

Tank ID: 13
Construction Category: M
Construction Description: Spill containment bucket

Tank ID: 13
Construction Category: N
Construction Description: Flow shut-Off

Tank ID: 19
Construction Category: C
Construction Description: Steel

TRIUMVIRATE ENVIRONMENTAL (FLORIDA) INC. (Continued) **1000202542**

Tank ID: 19
Construction Category: K
Construction Description: AST containment

Tank ID: 19
Construction Category: M
Construction Description: Spill containment bucket

Tank ID: 19
Construction Category: N
Construction Description: Flow shut-Off

Tank ID: 2
Construction Category: C
Construction Description: Steel

Tank ID: 2
Construction Category: K
Construction Description: AST containment

Tank ID: 2
Construction Category: M
Construction Description: Spill containment bucket

Tank ID: 2
Construction Category: N
Construction Description: Flow shut-Off

Tank ID: 3
Construction Category: C
Construction Description: Steel

Tank ID: 3
Construction Category: K
Construction Description: AST containment

Tank ID: 3
Construction Category: M
Construction Description: Spill containment bucket

Tank ID: 3
Construction Category: N
Construction Description: Flow shut-Off

Tank ID: 5
Construction Category: C
Construction Description: Steel

Tank ID: 5
Construction Category: K
Construction Description: AST containment

Tank ID: 5
Construction Category: M
Construction Description: Spill containment bucket

Tank ID: 5

TRIUMVIRATE ENVIRONMENTAL (FLORIDA) INC. (Continued) **1000202542**

Construction Category: N
Construction Description: Flow shut-Off

Tank ID: 6
Construction Category: C
Construction Description: Steel

Tank ID: 6
Construction Category: K
Construction Description: AST containment

Tank ID: 6
Construction Category: M
Construction Description: Spill containment bucket

Tank ID: 6
Construction Category: N
Construction Description: Flow shut-Off

Tank ID: 7
Construction Category: C
Construction Description: Steel

Tank ID: 7
Construction Category: K
Construction Description: AST containment

Tank ID: 7
Construction Category: M
Construction Description: Spill containment bucket

Tank ID: 8
Construction Category: C
Construction Description: Steel

Tank ID: 8
Construction Category: K
Construction Description: AST containment

Tank ID: 8
Construction Category: M
Construction Description: Spill containment bucket

Tank ID: 8
Construction Category: N
Construction Description: Flow shut-Off

Tank ID: 8
Tank Capacity: 20000
Tank Location: ABOVEGROUND
Tank Status: U-In Service
Status Date: 06/01/1987
Install Date: 6/1/1987
Substance: L
Content Description: Waste Oil
Vessel Indicator: TANK

TRIUMVIRATE ENVIRONMENTAL (FLORIDA) INC. (Continued) **1000202542**

DEP Contractor: P

Piping:

Tank ID: 21
Piping Category: A
Piping Description: Abv, no soil contact

Tank ID: 21
Piping Category: B
Piping Description: Steel/galvanized metal

Tank ID: 22
Piping Category: A
Piping Description: Abv, no soil contact

Tank ID: Not reported
Piping Category: A
Piping Description: Abv, no soil contact

Tank ID: 22
Piping Category: L
Piping Description: Bulk product system

Tank ID: Not reported
Piping Category: G
Piping Description: Pipe trench liner

Tank ID: Not reported
Piping Category: L
Piping Description: Bulk product system

Tank ID: 22
Piping Category: G
Piping Description: Pipe trench liner

Tank ID: 1
Piping Category: A
Piping Description: Abv, no soil contact

Tank ID: 1
Piping Category: G
Piping Description: Pipe trench liner

Tank ID: 10
Piping Category: A
Piping Description: Abv, no soil contact

Tank ID: 10
Piping Category: G
Piping Description: Pipe trench liner

Tank ID: 10
Piping Category: L
Piping Description: Bulk product system

Tank ID: 12
Piping Category: A
Piping Description: Abv, no soil contact

TRIUMVIRATE ENVIRONMENTAL (FLORIDA) INC. (Continued) **1000202542**

Tank ID: 12
Piping Category: G
Piping Description: Pipe trench liner

Tank ID: 12
Piping Category: L
Piping Description: Bulk product system

Tank ID: 13
Piping Category: A
Piping Description: Abv, no soil contact

Tank ID: 13
Piping Category: G
Piping Description: Pipe trench liner

Tank ID: 13
Piping Category: L
Piping Description: Bulk product system

Tank ID: 19
Piping Category: A
Piping Description: Abv, no soil contact

Tank ID: 19
Piping Category: G
Piping Description: Pipe trench liner

Tank ID: 19
Piping Category: L
Piping Description: Bulk product system

Tank ID: 2
Piping Category: A
Piping Description: Abv, no soil contact

Tank ID: 2
Piping Category: G
Piping Description: Pipe trench liner

Tank ID: 2
Piping Category: L
Piping Description: Bulk product system

Tank ID: 3
Piping Category: A
Piping Description: Abv, no soil contact

Tank ID: 3
Piping Category: G
Piping Description: Pipe trench liner

Tank ID: 3
Piping Category: L
Piping Description: Bulk product system

Tank ID: 5

TRIUMVIRATE ENVIRONMENTAL (FLORIDA) INC. (Continued) **1000202542**

Piping Category: A
Piping Description: Abv, no soil contact

Tank ID: 5
Piping Category: G
Piping Description: Pipe trench liner

Tank ID: 5
Piping Category: L
Piping Description: Bulk product system

Tank ID: 6
Piping Category: A
Piping Description: Abv, no soil contact

Tank ID: 6
Piping Category: G
Piping Description: Pipe trench liner

Tank ID: 6
Piping Category: L
Piping Description: Bulk product system

Tank ID: 7
Piping Category: A
Piping Description: Abv, no soil contact

Tank ID: 7
Piping Category: G
Piping Description: Pipe trench liner

Tank ID: 7
Piping Category: L
Piping Description: Bulk product system

Tank ID: 8
Piping Category: A
Piping Description: Abv, no soil contact

Tank ID: 8
Piping Category: G
Piping Description: Pipe trench liner

Tank ID: 8
Piping Category: L
Piping Description: Bulk product system

Tank ID: 1
Piping Category: D
Piping Description: External protective coating

Monitoring:
Tank ID: Not reported
Petro Monitoring Category: Q
Monitoring Description: Visual inspection of ASTs

Tank ID: 22

TRIUMVIRATE ENVIRONMENTAL (FLORIDA) INC. (Continued) **1000202542**

Petro Monitoring Category: Q
Monitoring Description: Visual inspection of ASTs

Tank ID: 1
Petro Monitoring Category: Q
Monitoring Description: Visual inspection of ASTs

Tank ID: 3
Petro Monitoring Category: Q
Monitoring Description: Visual inspection of ASTs

Tank ID: 21
Petro Monitoring Category: 6
Monitoring Description: External piping monitoring

Tank ID: 21
Petro Monitoring Category: D
Monitoring Description: SPCC Plan

Tank ID: 21
Petro Monitoring Category: Q
Monitoring Description: Visual inspection of ASTs

Tank ID: 10
Petro Monitoring Category: Q
Monitoring Description: Visual inspection of ASTs

Tank ID: 12
Petro Monitoring Category: Q
Monitoring Description: Visual inspection of ASTs

Tank ID: 13
Petro Monitoring Category: Q
Monitoring Description: Visual inspection of ASTs

Tank ID: 19
Petro Monitoring Category: Q
Monitoring Description: Visual inspection of ASTs

Tank ID: 2
Petro Monitoring Category: Q
Monitoring Description: Visual inspection of ASTs

Tank ID: 5
Petro Monitoring Category: Q
Monitoring Description: Visual inspection of ASTs

Tank ID: 6
Petro Monitoring Category: Q
Monitoring Description: Visual inspection of ASTs

Tank ID: 7
Petro Monitoring Category: Q
Monitoring Description: Visual inspection of ASTs

Tank ID: 8
Petro Monitoring Category: Q

TRIUMVIRATE ENVIRONMENTAL (FLORIDA) INC. (Continued) **1000202542**

Monitoring Description: Visual inspection of ASTs

Owner:
Owner ID: 41304
Owner Name: TRIUMVIRATE ENVIRONMENTAL INC
Owner Address: 3701 SW 47TH AVE #109
Owner Address 2: ATTN: SHAWN P LENNON
Owner City,State,Zip: Fort Lauderdale, FL 33314
Owner Contact: Randy D. Troy
Owner Phone: 9545833795

Construction:
Tank ID: 11R
Construction Category: M
Construction Description: Spill containment bucket

Tank ID: 11R
Construction Category: K
Construction Description: AST containment

Tank ID: 22
Construction Category: N
Construction Description: Flow shut-Off

Tank ID: 22
Construction Category: C
Construction Description: Steel

Tank ID: 11R
Construction Category: N
Construction Description: Flow shut-Off

Tank ID: 22
Construction Category: M
Construction Description: Spill containment bucket

Tank ID: 22
Construction Category: K
Construction Description: AST containment

Tank ID: 11R
Construction Category: C
Construction Description: Steel

Tank ID: 21
Construction Category: C
Construction Description: Steel

Tank ID: 21
Construction Category: K
Construction Description: AST containment

Tank ID: 21
Construction Category: P
Construction Description: Level gauges/alarms

TRIUMVIRATE ENVIRONMENTAL (FLORIDA) INC. (Continued) **1000202542**

Tank ID: 1
Construction Category: C
Construction Description: Steel

Tank ID: 1
Construction Category: K
Construction Description: AST containment

Tank ID: 1
Construction Category: M
Construction Description: Spill containment bucket

Tank ID: 1
Construction Category: N
Construction Description: Flow shut-Off

Tank ID: 10
Construction Category: C
Construction Description: Steel

Tank ID: 10
Construction Category: K
Construction Description: AST containment

Tank ID: 10
Construction Category: M
Construction Description: Spill containment bucket

Tank ID: 10
Construction Category: N
Construction Description: Flow shut-Off

Tank ID: 12
Construction Category: C
Construction Description: Steel

Tank ID: 12
Construction Category: K
Construction Description: AST containment

Tank ID: 12
Construction Category: M
Construction Description: Spill containment bucket

Tank ID: 12
Construction Category: N
Construction Description: Flow shut-Off

Tank ID: 13
Construction Category: C
Construction Description: Steel

Tank ID: 13
Construction Category: K
Construction Description: AST containment

Tank ID: 13

TRIUMVIRATE ENVIRONMENTAL (FLORIDA) INC. (Continued) **1000202542**

Construction Category: M
Construction Description: Spill containment bucket

Tank ID: 13
Construction Category: N
Construction Description: Flow shut-Off

Tank ID: 19
Construction Category: C
Construction Description: Steel

Tank ID: 19
Construction Category: K
Construction Description: AST containment

Tank ID: 19
Construction Category: M
Construction Description: Spill containment bucket

Tank ID: 19
Construction Category: N
Construction Description: Flow shut-Off

Tank ID: 2
Construction Category: C
Construction Description: Steel

Tank ID: 2
Construction Category: K
Construction Description: AST containment

Tank ID: 2
Construction Category: M
Construction Description: Spill containment bucket

Tank ID: 2
Construction Category: N
Construction Description: Flow shut-Off

Tank ID: 3
Construction Category: C
Construction Description: Steel

Tank ID: 3
Construction Category: K
Construction Description: AST containment

Tank ID: 3
Construction Category: M
Construction Description: Spill containment bucket

Tank ID: 3
Construction Category: N
Construction Description: Flow shut-Off

Tank ID: 5
Construction Category: C

TRIUMVIRATE ENVIRONMENTAL (FLORIDA) INC. (Continued) **1000202542**

Construction Description: Steel

Tank ID: 5
Construction Category: K
Construction Description: AST containment

Tank ID: 5
Construction Category: M
Construction Description: Spill containment bucket

Tank ID: 5
Construction Category: N
Construction Description: Flow shut-Off

Tank ID: 6
Construction Category: C
Construction Description: Steel

Tank ID: 6
Construction Category: K
Construction Description: AST containment

Tank ID: 6
Construction Category: M
Construction Description: Spill containment bucket

Tank ID: 6
Construction Category: N
Construction Description: Flow shut-Off

Tank ID: 7
Construction Category: C
Construction Description: Steel

Tank ID: 7
Construction Category: K
Construction Description: AST containment

Tank ID: 7
Construction Category: M
Construction Description: Spill containment bucket

Tank ID: 8
Construction Category: C
Construction Description: Steel

Tank ID: 8
Construction Category: K
Construction Description: AST containment

Tank ID: 8
Construction Category: M
Construction Description: Spill containment bucket

Tank ID: 8
Construction Category: N
Construction Description: Flow shut-Off

TRIUMVIRATE ENVIRONMENTAL (FLORIDA) INC. (Continued) **1000202542**

Tank ID: 20
Tank Capacity: 1000
Tank Location: ABOVEGROUND
Tank Status: B-Removed from Site
Status Date: 07/02/2024
Install Date: 5/1/1992
Substance: L
Content Description: Waste Oil
Vessel Indicator: TANK
DEP Contractor: P

Piping:

Tank ID: 21
Piping Category: A
Piping Description: Abv, no soil contact

Tank ID: 21
Piping Category: B
Piping Description: Steel/galvanized metal

Tank ID: 22
Piping Category: A
Piping Description: Abv, no soil contact

Tank ID: Not reported
Piping Category: A
Piping Description: Abv, no soil contact

Tank ID: 22
Piping Category: L
Piping Description: Bulk product system

Tank ID: Not reported
Piping Category: G
Piping Description: Pipe trench liner

Tank ID: Not reported
Piping Category: L
Piping Description: Bulk product system

Tank ID: 22
Piping Category: G
Piping Description: Pipe trench liner

Tank ID: 1
Piping Category: A
Piping Description: Abv, no soil contact

Tank ID: 1
Piping Category: G
Piping Description: Pipe trench liner

Tank ID: 10
Piping Category: A
Piping Description: Abv, no soil contact

Tank ID: 10
Piping Category: G

TRIUMVIRATE ENVIRONMENTAL (FLORIDA) INC. (Continued) **1000202542**

Piping Description: Pipe trench liner

Tank ID: 10
Piping Category: L
Piping Description: Bulk product system

Tank ID: 12
Piping Category: A
Piping Description: Abv, no soil contact

Tank ID: 12
Piping Category: G
Piping Description: Pipe trench liner

Tank ID: 12
Piping Category: L
Piping Description: Bulk product system

Tank ID: 13
Piping Category: A
Piping Description: Abv, no soil contact

Tank ID: 13
Piping Category: G
Piping Description: Pipe trench liner

Tank ID: 13
Piping Category: L
Piping Description: Bulk product system

Tank ID: 19
Piping Category: A
Piping Description: Abv, no soil contact

Tank ID: 19
Piping Category: G
Piping Description: Pipe trench liner

Tank ID: 19
Piping Category: L
Piping Description: Bulk product system

Tank ID: 2
Piping Category: A
Piping Description: Abv, no soil contact

Tank ID: 2
Piping Category: G
Piping Description: Pipe trench liner

Tank ID: 2
Piping Category: L
Piping Description: Bulk product system

Tank ID: 3
Piping Category: A
Piping Description: Abv, no soil contact

TRIUMVIRATE ENVIRONMENTAL (FLORIDA) INC. (Continued) **1000202542**

Tank ID: 3
Piping Category: G
Piping Description: Pipe trench liner

Tank ID: 3
Piping Category: L
Piping Description: Bulk product system

Tank ID: 5
Piping Category: A
Piping Description: Abv, no soil contact

Tank ID: 5
Piping Category: G
Piping Description: Pipe trench liner

Tank ID: 5
Piping Category: L
Piping Description: Bulk product system

Tank ID: 6
Piping Category: A
Piping Description: Abv, no soil contact

Tank ID: 6
Piping Category: G
Piping Description: Pipe trench liner

Tank ID: 6
Piping Category: L
Piping Description: Bulk product system

Tank ID: 7
Piping Category: A
Piping Description: Abv, no soil contact

Tank ID: 7
Piping Category: G
Piping Description: Pipe trench liner

Tank ID: 7
Piping Category: L
Piping Description: Bulk product system

Tank ID: 8
Piping Category: A
Piping Description: Abv, no soil contact

Tank ID: 8
Piping Category: G
Piping Description: Pipe trench liner

Tank ID: 8
Piping Category: L
Piping Description: Bulk product system

Tank ID: 1

TRIUMVIRATE ENVIRONMENTAL (FLORIDA) INC. (Continued) **1000202542**

Piping Category: D
Piping Description: External protective coating

Monitoring:
Tank ID: Not reported
Petro Monitoring Category: Q
Monitoring Description: Visual inspection of ASTs

Tank ID: 22
Petro Monitoring Category: Q
Monitoring Description: Visual inspection of ASTs

Tank ID: 1
Petro Monitoring Category: Q
Monitoring Description: Visual inspection of ASTs

Tank ID: 3
Petro Monitoring Category: Q
Monitoring Description: Visual inspection of ASTs

Tank ID: 21
Petro Monitoring Category: 6
Monitoring Description: External piping monitoring

Tank ID: 21
Petro Monitoring Category: D
Monitoring Description: SPCC Plan

Tank ID: 21
Petro Monitoring Category: Q
Monitoring Description: Visual inspection of ASTs

Tank ID: 10
Petro Monitoring Category: Q
Monitoring Description: Visual inspection of ASTs

Tank ID: 12
Petro Monitoring Category: Q
Monitoring Description: Visual inspection of ASTs

Tank ID: 13
Petro Monitoring Category: Q
Monitoring Description: Visual inspection of ASTs

Tank ID: 19
Petro Monitoring Category: Q
Monitoring Description: Visual inspection of ASTs

Tank ID: 2
Petro Monitoring Category: Q
Monitoring Description: Visual inspection of ASTs

Tank ID: 5
Petro Monitoring Category: Q
Monitoring Description: Visual inspection of ASTs

Tank ID: 6

TRIUMVIRATE ENVIRONMENTAL (FLORIDA) INC. (Continued) **1000202542**

Petro Monitoring Category: Q
Monitoring Description: Visual inspection of ASTs

Tank ID: 7
Petro Monitoring Category: Q
Monitoring Description: Visual inspection of ASTs

Tank ID: 8
Petro Monitoring Category: Q
Monitoring Description: Visual inspection of ASTs

Owner:
Owner ID: 41304
Owner Name: TRIUMVIRATE ENVIRONMENTAL INC
Owner Address: 3701 SW 47TH AVE #109
Owner Address 2: ATTN: SHAWN P LENNON
Owner City,State,Zip: Fort Lauderdale, FL 33314
Owner Contact: Randy D. Troy
Owner Phone: 9545833795

Construction:
Tank ID: 11R
Construction Category: M
Construction Description: Spill containment bucket

Tank ID: 11R
Construction Category: K
Construction Description: AST containment

Tank ID: 22
Construction Category: N
Construction Description: Flow shut-Off

Tank ID: 22
Construction Category: C
Construction Description: Steel

Tank ID: 11R
Construction Category: N
Construction Description: Flow shut-Off

Tank ID: 22
Construction Category: M
Construction Description: Spill containment bucket

Tank ID: 22
Construction Category: K
Construction Description: AST containment

Tank ID: 11R
Construction Category: C
Construction Description: Steel

Tank ID: 21
Construction Category: C
Construction Description: Steel

TRIUMVIRATE ENVIRONMENTAL (FLORIDA) INC. (Continued) **1000202542**

Tank ID: 21
Construction Category: K
Construction Description: AST containment

Tank ID: 21
Construction Category: P
Construction Description: Level gauges/alarms

Tank ID: 1
Construction Category: C
Construction Description: Steel

Tank ID: 1
Construction Category: K
Construction Description: AST containment

Tank ID: 1
Construction Category: M
Construction Description: Spill containment bucket

Tank ID: 1
Construction Category: N
Construction Description: Flow shut-Off

Tank ID: 10
Construction Category: C
Construction Description: Steel

Tank ID: 10
Construction Category: K
Construction Description: AST containment

Tank ID: 10
Construction Category: M
Construction Description: Spill containment bucket

Tank ID: 10
Construction Category: N
Construction Description: Flow shut-Off

Tank ID: 12
Construction Category: C
Construction Description: Steel

Tank ID: 12
Construction Category: K
Construction Description: AST containment

Tank ID: 12
Construction Category: M
Construction Description: Spill containment bucket

Tank ID: 12
Construction Category: N
Construction Description: Flow shut-Off

Tank ID: 13

TRIUMVIRATE ENVIRONMENTAL (FLORIDA) INC. (Continued) **1000202542**

Construction Category: C
Construction Description: Steel

Tank ID: 13
Construction Category: K
Construction Description: AST containment

Tank ID: 13
Construction Category: M
Construction Description: Spill containment bucket

Tank ID: 13
Construction Category: N
Construction Description: Flow shut-Off

Tank ID: 19
Construction Category: C
Construction Description: Steel

Tank ID: 19
Construction Category: K
Construction Description: AST containment

Tank ID: 19
Construction Category: M
Construction Description: Spill containment bucket

Tank ID: 19
Construction Category: N
Construction Description: Flow shut-Off

Tank ID: 2
Construction Category: C
Construction Description: Steel

Tank ID: 2
Construction Category: K
Construction Description: AST containment

Tank ID: 2
Construction Category: M
Construction Description: Spill containment bucket

Tank ID: 2
Construction Category: N
Construction Description: Flow shut-Off

Tank ID: 3
Construction Category: C
Construction Description: Steel

Tank ID: 3
Construction Category: K
Construction Description: AST containment

Tank ID: 3
Construction Category: M

TRIUMVIRATE ENVIRONMENTAL (FLORIDA) INC. (Continued) **1000202542**

Construction Description: Spill containment bucket

Tank ID: 3
Construction Category: N
Construction Description: Flow shut-Off

Tank ID: 5
Construction Category: C
Construction Description: Steel

Tank ID: 5
Construction Category: K
Construction Description: AST containment

Tank ID: 5
Construction Category: M
Construction Description: Spill containment bucket

Tank ID: 5
Construction Category: N
Construction Description: Flow shut-Off

Tank ID: 6
Construction Category: C
Construction Description: Steel

Tank ID: 6
Construction Category: K
Construction Description: AST containment

Tank ID: 6
Construction Category: M
Construction Description: Spill containment bucket

Tank ID: 6
Construction Category: N
Construction Description: Flow shut-Off

Tank ID: 7
Construction Category: C
Construction Description: Steel

Tank ID: 7
Construction Category: K
Construction Description: AST containment

Tank ID: 7
Construction Category: M
Construction Description: Spill containment bucket

Tank ID: 8
Construction Category: C
Construction Description: Steel

Tank ID: 8
Construction Category: K
Construction Description: AST containment

TRIUMVIRATE ENVIRONMENTAL (FLORIDA) INC. (Continued) **1000202542**

Tank ID: 8
Construction Category: M
Construction Description: Spill containment bucket

Tank ID: 8
Construction Category: N
Construction Description: Flow shut-Off

BROWARD CO AST:

Name: TRIUMVIRATE ENVIRONMENTAL SERVICES, INC.
Address: 3670 SW 47TH AVE
City,State,Zip: DAVIE, FL 33314
Facility ID: 00055
Storage Tank ID: 00055-01
Tank Status: U. In-Service
Install Date: 03/01/1989
Tank Size: 10000
DEP Site ID: 069102123
Tank Construction: C. Steel
Substance: Z. Hazardous Material (Chapter 27) Not Otherwise Listed
Tank Type: Above ground

Name: TRIUMVIRATE ENVIRONMENTAL SERVICES, INC.
Address: 3670 SW 47TH AVE
City,State,Zip: DAVIE, FL 33314
Facility ID: 00055
Storage Tank ID: 00055-02
Tank Status: U. In-Service
Install Date: 01/01/1989
Tank Size: 8000
DEP Site ID: 069102123
Tank Construction: C. Steel
Substance: L. Waste Oil/Used Oil
Tank Type: Above ground

Name: TRIUMVIRATE ENVIRONMENTAL SERVICES, INC.
Address: 3670 SW 47TH AVE
City,State,Zip: DAVIE, FL 33314
Facility ID: 00055
Storage Tank ID: 00055-03
Tank Status: U. In-Service
Install Date: 04/01/1989
Tank Size: 3000
DEP Site ID: 069102123
Tank Construction: C. Steel
Substance: Z. Hazardous Material (Chapter 27) Not Otherwise Listed
Tank Type: Above ground

Name: TRIUMVIRATE ENVIRONMENTAL SERVICES, INC.
Address: 3670 SW 47TH AVE
City,State,Zip: DAVIE, FL 33314
Facility ID: 00055
Storage Tank ID: 00055-04
Tank Status: T. Temporarily Out-of-Service, Locked and Monitored
Install Date: 06/02/1992

TRIUMVIRATE ENVIRONMENTAL (FLORIDA) INC. (Continued) **1000202542**

Tank Size: 1000
DEP Site ID: 069102123
Tank Construction: C. Steel
Substance: D. Vehicular Diesel
Tank Type: Above ground

Name: TRIUMVIRATE ENVIRONMENTAL SERVICES, INC.
Address: 3670 SW 47TH AVE
City,State,Zip: DAVIE, FL 33314
Facility ID: 00055
Storage Tank ID: 00055-05
Tank Status: U. In-Service
Install Date: 04/01/1989
Tank Size: 20000
DEP Site ID: 069102123
Tank Construction: C. Steel
Substance: L. Waste Oil/Used Oil
Tank Type: Above ground

Name: TRIUMVIRATE ENVIRONMENTAL SERVICES, INC.
Address: 3670 SW 47TH AVE
City,State,Zip: DAVIE, FL 33314
Facility ID: 00055
Storage Tank ID: 00055-06
Tank Status: U. In-Service
Install Date: 01/01/1989
Tank Size: 8000
DEP Site ID: 069102123
Tank Construction: C. Steel
Substance: Z. Hazardous Material (Chapter 27) Not Otherwise Listed
Tank Type: Above ground

Name: TRIUMVIRATE ENVIRONMENTAL SERVICES, INC.
Address: 3670 SW 47TH AVE
City,State,Zip: DAVIE, FL 33314
Facility ID: 00055
Storage Tank ID: 00055-07
Tank Status: U. In-Service
Install Date: 04/01/1989
Tank Size: 6000
DEP Site ID: 069102123
Tank Construction: C. Steel
Substance: Z. Hazardous Material (Chapter 27) Not Otherwise Listed
Tank Type: Above ground

Name: TRIUMVIRATE ENVIRONMENTAL SERVICES, INC.
Address: 3670 SW 47TH AVE
City,State,Zip: DAVIE, FL 33314
Facility ID: 00055
Storage Tank ID: 00055-08
Tank Status: U. In-Service
Install Date: 04/01/1989
Tank Size: 6000
DEP Site ID: 069102123
Tank Construction: C. Steel
Substance: T. Hazardous Substance (CERCLA)
Tank Type: Above ground

TRIUMVIRATE ENVIRONMENTAL (FLORIDA) INC. (Continued) **1000202542**

Name:	TRIUMVIRATE ENVIRONMENTAL SERVICES, INC.
Address:	3670 SW 47TH AVE
City,State,Zip:	DAVIE, FL 33314
Facility ID:	00055
Storage Tank ID:	00055-09
Tank Status:	U. In-Service
Install Date:	06/01/1987
Tank Size:	10000
DEP Site ID:	069102123
Tank Construction:	C. Steel
Substance:	L. Waste Oil/Used Oil
Tank Type:	Above ground

Name:	TRIUMVIRATE ENVIRONMENTAL SERVICES, INC.
Address:	3670 SW 47TH AVE
City,State,Zip:	DAVIE, FL 33314
Facility ID:	00055
Storage Tank ID:	00055-10
Tank Status:	U. In-Service
Install Date:	06/01/1987
Tank Size:	10000
DEP Site ID:	069102123
Tank Construction:	C. Steel
Substance:	L. Waste Oil/Used Oil
Tank Type:	Above ground

Name:	TRIUMVIRATE ENVIRONMENTAL SERVICES, INC.
Address:	3670 SW 47TH AVE
City,State,Zip:	DAVIE, FL 33314
Facility ID:	00055
Storage Tank ID:	00055-11
Tank Status:	B. Removed From Site
Install Date:	06/01/1987
Tank Size:	20000
DEP Site ID:	069102123
Tank Construction:	C. Steel
Substance:	L. Waste Oil/Used Oil
Tank Type:	Above ground

Name:	TRIUMVIRATE ENVIRONMENTAL SERVICES, INC.
Address:	3670 SW 47TH AVE
City,State,Zip:	DAVIE, FL 33314
Facility ID:	00055
Storage Tank ID:	00055-12
Tank Status:	U. In-Service
Install Date:	03/01/1989
Tank Size:	20000
DEP Site ID:	069102123
Tank Construction:	C. Steel
Substance:	L. Waste Oil/Used Oil
Tank Type:	Above ground

Name:	TRIUMVIRATE ENVIRONMENTAL SERVICES, INC.
Address:	3670 SW 47TH AVE
City,State,Zip:	DAVIE, FL 33314
Facility ID:	00055
Storage Tank ID:	00055-13

TRIUMVIRATE ENVIRONMENTAL (FLORIDA) INC. (Continued) **1000202542**

Tank Status: U. In-Service
Install Date: 06/01/1987
Tank Size: 20000
DEP Site ID: 069102123
Tank Construction: C. Steel
Substance: L. Waste Oil/Used Oil
Tank Type: Above ground

Name: TRIUMVIRATE ENVIRONMENTAL SERVICES, INC.
Address: 3670 SW 47TH AVE
City,State,Zip: DAVIE, FL 33314
Facility ID: 00055
Storage Tank ID: 00055-14
Tank Status: U. In-Service
Install Date: 06/01/1987
Tank Size: 20000
DEP Site ID: 069102123
Tank Construction: C. Steel
Substance: L. Waste Oil/Used Oil
Tank Type: Above ground

Name: TRIUMVIRATE ENVIRONMENTAL SERVICES, INC.
Address: 3670 SW 47TH AVE
City,State,Zip: DAVIE, FL 33314
Facility ID: 00055
Storage Tank ID: 00055-15
Tank Status: U. In-Service
Install Date: 03/01/1989
Tank Size: 20000
DEP Site ID: 069102123
Tank Construction: C. Steel
Substance: L. Waste Oil/Used Oil
Tank Type: Above ground

Name: TRIUMVIRATE ENVIRONMENTAL SERVICES, INC.
Address: 3670 SW 47TH AVE
City,State,Zip: DAVIE, FL 33314
Facility ID: 00055
Storage Tank ID: 00055-16
Tank Status: U. In-Service
Install Date: 03/01/1989
Tank Size: 20000
DEP Site ID: 069102123
Tank Construction: C. Steel
Substance: L. Waste Oil/Used Oil
Tank Type: Above ground

Name: TRIUMVIRATE ENVIRONMENTAL SERVICES, INC.
Address: 3670 SW 47TH AVE
City,State,Zip: DAVIE, FL 33314
Facility ID: 00055
Storage Tank ID: 00055-17
Tank Status: U. In-Service
Install Date: 04/01/1989
Tank Size: 20000
DEP Site ID: 069102123
Tank Construction: C. Steel

TRIUMVIRATE ENVIRONMENTAL (FLORIDA) INC. (Continued) **1000202542**

Substance:	L. Waste Oil/Used Oil
Tank Type:	Above ground
Name:	TRIUMVIRATE ENVIRONMENTAL SERVICES, INC.
Address:	3670 SW 47TH AVE
City,State,Zip:	DAVIE, FL 33314
Facility ID:	00055
Storage Tank ID:	00055-18
Tank Status:	U. In-Service
Install Date:	04/01/1989
Tank Size:	20000
DEP Site ID:	069102123
Tank Construction:	C. Steel
Substance:	Z. Hazardous Material (Chapter 27) Not Otherwise Listed
Tank Type:	Above ground
Name:	TRIUMVIRATE ENVIRONMENTAL SERVICES, INC.
Address:	3670 SW 47TH AVE
City,State,Zip:	DAVIE, FL 33314
Facility ID:	00055
Storage Tank ID:	00055-19
Tank Status:	U. In-Service
Install Date:	04/01/1989
Tank Size:	20000
DEP Site ID:	069102123
Tank Construction:	C. Steel
Substance:	Z. Hazardous Material (Chapter 27) Not Otherwise Listed
Tank Type:	Above ground
Name:	TRIUMVIRATE ENVIRONMENTAL SERVICES, INC.
Address:	3670 SW 47TH AVE
City,State,Zip:	DAVIE, FL 33314
Facility ID:	00055
Storage Tank ID:	00055-20
Tank Status:	U. In-Service
Install Date:	07/01/1996
Tank Size:	100000
DEP Site ID:	069102123
Tank Construction:	C. Steel
Substance:	Z. Hazardous Material (Chapter 27) Not Otherwise Listed
Tank Type:	Above ground
Name:	TRIUMVIRATE ENVIRONMENTAL SERVICES, INC.
Address:	3670 SW 47TH AVE
City,State,Zip:	DAVIE, FL 33314
Facility ID:	00055
Storage Tank ID:	00055-21
Tank Status:	U. In-Service
Install Date:	03/20/2018
Tank Size:	20000
DEP Site ID:	069102123
Tank Construction:	C. Steel
Substance:	L. Waste Oil/Used Oil
Tank Type:	Above ground
Name:	TRIUMVIRATE ENVIRONMENTAL SERVICES, INC.
Address:	3670 SW 47TH AVE

TRIUMVIRATE ENVIRONMENTAL (FLORIDA) INC. (Continued) **1000202542**

City,State,Zip:	DAVIE, FL 33314
Facility ID:	00055
Storage Tank ID:	00055-22
Tank Status:	U. In-Service
Install Date:	03/20/2018
Tank Size:	20000
DEP Site ID:	069102123
Tank Construction:	C. Steel
Substance:	L. Waste Oil/Used Oil
Tank Type:	Above ground

E MANIFEST:

Manifest Tracking Number:	017484271FLE
Last Updated Date:	20220804
Shipped Date:	20220718
Received Date:	20220721
Manifest Status:	Signed
Submission Type:	DataImage5Copy
Origin Type:	Service
Generator EPA ID:	FLD981018773
Generator Name:	Triumvirate Environmental (Florida) Inc.
Generator Location Street Number:	Not reported
Generator Location Street 1:	3670 SW 47TH AVE
Generator Location Street 2:	Not reported
Generator Location City:	DAVIE
Generator Location State:	FL
Generator Location Zip:	33314
Generator Mail Street Number:	Not reported
Generator Mail Street 1:	3670 SW 47th Avenue
Generator Mail Street 2:	Not reported
Generator Mail City:	Davie
Generator Mail Zip:	33314
Generator Mail State:	FL
Generator Contact Company Name:	Not reported
Designated Facility EPA ID:	FLD980559728
Designated Facility Name:	Triumvirate Environmental (Orlando) Inc.
Designated Facility Mail Street Number:	Not reported
Designated Facility Mail Street 1:	Not reported
Designated Facility Mail Street 2:	10100 Rocket Boulevard
Designated Facility Mail City:	Orlando
Designated Facility Mail Zip:	32824
Designated Facility Mail State:	FL
Designated Facility Location Street Number:	Not reported
Designated Facility Location Street 1:	10100 Rocket Boulevard
Designated Facility Location Street 2:	Not reported
Designated Facility Location City:	Orlando
Designated Facility Location Zip:	32824
Designated Facility Location State:	FL
Designated Facility Contact Company Name:	Not reported
Manifest Residue Indicator:	N
Rejection Indicator:	N

Manifest Tracking Number:	019680099FLE
Last Updated Date:	20240621
Shipped Date:	20240528
Received Date:	20240528
Manifest Status:	Signed

TRIUMVIRATE ENVIRONMENTAL (FLORIDA) INC. (Continued) **1000202542**

Submission Type:	DataImage5Copy
Origin Type:	Service
Generator EPA ID:	FLD981018773
Generator Name:	Triumvirate Environmental (Florida) Inc.
Generator Location Street Number:	Not reported
Generator Location Street 1:	3670 SW 47TH AVE
Generator Location Street 2:	Not reported
Generator Location City:	DAVIE
Generator Location State:	FL
Generator Location Zip:	33314
Generator Mail Street Number:	Not reported
Generator Mail Street 1:	3670 SW 47TH AVENUE
Generator Mail Street 2:	Not reported
Generator Mail City:	DAVIE
Generator Mail Zip:	33314
Generator Mail State:	FL
Generator Contact Company Name:	Not reported
Designated Facility EPA ID:	FLD980559728
Designated Facility Name:	Triumvirate Environmental (Orlando) Inc.
Designated Facility Mail Street Number:	Not reported
Designated Facility Mail Street 1:	Not reported
Designated Facility Mail Street 2:	10100 ROCKET BOULEVARD
Designated Facility Mail City:	ORLANDO
Designated Facility Mail Zip:	32824
Designated Facility Mail State:	FL
Designated Facility Location Street Number:	Not reported
Designated Facility Location Street 1:	10100 ROCKET BOULEVARD
Designated Facility Location Street 2:	Not reported
Designated Facility Location City:	ORLANDO
Designated Facility Location Zip:	32824
Designated Facility Location State:	FL
Designated Facility Contact Company Name:	Not reported
Manifest Residue Indicator:	N
Rejection Indicator:	N
Manifest Tracking Number:	019680096FLE
Last Updated Date:	20240621
Shipped Date:	20240528
Received Date:	20240529
Manifest Status:	Signed
Submission Type:	DataImage5Copy
Origin Type:	Service
Generator EPA ID:	FLD981018773
Generator Name:	Triumvirate Environmental (Florida) Inc.
Generator Location Street Number:	Not reported
Generator Location Street 1:	3670 SW 47TH AVE
Generator Location Street 2:	Not reported
Generator Location City:	DAVIE
Generator Location State:	FL
Generator Location Zip:	33314
Generator Mail Street Number:	Not reported
Generator Mail Street 1:	3670 SW 47TH AVENUE
Generator Mail Street 2:	Not reported
Generator Mail City:	DAVIE
Generator Mail Zip:	33314
Generator Mail State:	FL
Generator Contact Company Name:	Not reported

TRIUMVIRATE ENVIRONMENTAL (FLORIDA) INC. (Continued) **1000202542**

Designated Facility EPA ID:	FLD980559728
Designated Facility Name:	Triumvirate Environmental (Orlando) Inc.
Designated Facility Mail Street Number:	Not reported
Designated Facility Mail Street 1:	Not reported
Designated Facility Mail Street 2:	10100 ROCKET BOULEVARD
Designated Facility Mail City:	ORLANDO
Designated Facility Mail Zip:	32824
Designated Facility Mail State:	FL
Designated Facility Location Street Number:	Not reported
Designated Facility Location Street 1:	10100 ROCKET BOULEVARD
Designated Facility Location Street 2:	Not reported
Designated Facility Location City:	ORLANDO
Designated Facility Location Zip:	32824
Designated Facility Location State:	FL
Designated Facility Contact Company Name:	Not reported
Manifest Residue Indicator:	N
Rejection Indicator:	N

Manifest Tracking Number:	018527922FLE
Last Updated Date:	20230627
Shipped Date:	20230525
Received Date:	20230601
Manifest Status:	Signed
Submission Type:	DataImage5Copy
Origin Type:	Web
Generator EPA ID:	FLD981018773
Generator Name:	Triumvirate Environmental Services Inc
Generator Location Street Number:	Not reported
Generator Location Street 1:	3670 SW 47TH AVE
Generator Location Street 2:	Not reported
Generator Location City:	DAVIE
Generator Location State:	FL
Generator Location Zip:	33314-0000
Generator Mail Street Number:	Not reported
Generator Mail Street 1:	3670 SW 47TH AVE
Generator Mail Street 2:	Not reported
Generator Mail City:	DAVIE
Generator Mail Zip:	33314-0000
Generator Mail State:	FL
Generator Contact Company Name:	Not reported
Designated Facility EPA ID:	CAD008252405
Designated Facility Name:	Pacific Resource Recovery Services Inc
Designated Facility Mail Street Number:	3150
Designated Facility Mail Street 1:	CA90023 CA037US 3150
Designated Facility Mail Street 2:	EAST PICO BLVD
Designated Facility Mail City:	LOS ANGELES
Designated Facility Mail Zip:	90023
Designated Facility Mail State:	CA
Designated Facility Location Street Number:	3150
Designated Facility Location Street 1:	EAST PICO BLVD
Designated Facility Location Street 2:	Not reported
Designated Facility Location City:	LOS ANGELES
Designated Facility Location Zip:	90023-0000
Designated Facility Location State:	CA
Designated Facility Contact Company Name:	Not reported
Manifest Residue Indicator:	N
Rejection Indicator:	N

TRIUMVIRATE ENVIRONMENTAL (FLORIDA) INC. (Continued) **1000202542**

Manifest Tracking Number:	018518922FLE
Last Updated Date:	20231201
Shipped Date:	20231030
Received Date:	20231030
Manifest Status:	Signed
Submission Type:	DataImage5Copy
Origin Type:	Service
Generator EPA ID:	FLD981018773
Generator Name:	Triumvirate Environmental (Florida) Inc.
Generator Location Street Number:	Not reported
Generator Location Street 1:	3670 SW 47TH AVE
Generator Location Street 2:	Not reported
Generator Location City:	DAVIE
Generator Location State:	FL
Generator Location Zip:	33314
Generator Mail Street Number:	Not reported
Generator Mail Street 1:	3670 SW 47th Avenue
Generator Mail Street 2:	Not reported
Generator Mail City:	Davie
Generator Mail Zip:	33314
Generator Mail State:	FL
Generator Contact Company Name:	Not reported
Designated Facility EPA ID:	FLD980559728
Designated Facility Name:	Triumvirate Environmental (Orlando) Inc.
Designated Facility Mail Street Number:	Not reported
Designated Facility Mail Street 1:	Not reported
Designated Facility Mail Street 2:	10100 Rocket Boulevard
Designated Facility Mail City:	Orlando
Designated Facility Mail Zip:	32824
Designated Facility Mail State:	FL
Designated Facility Location Street Number:	Not reported
Designated Facility Location Street 1:	10100 Rocket Boulevard
Designated Facility Location Street 2:	Not reported
Designated Facility Location City:	Orlando
Designated Facility Location Zip:	32824
Designated Facility Location State:	FL
Designated Facility Contact Company Name:	Not reported
Manifest Residue Indicator:	N
Rejection Indicator:	N

Manifest Tracking Number:	018520345FLE
Last Updated Date:	20231116
Shipped Date:	20231017
Received Date:	20231017
Manifest Status:	Signed
Submission Type:	DataImage5Copy
Origin Type:	Service
Generator EPA ID:	FLD981018773
Generator Name:	Triumvirate Environmental (Florida) Inc.
Generator Location Street Number:	Not reported
Generator Location Street 1:	3670 SW 47TH AVE
Generator Location Street 2:	Not reported
Generator Location City:	DAVIE
Generator Location State:	FL
Generator Location Zip:	33314
Generator Mail Street Number:	Not reported
Generator Mail Street 1:	3670 SW 47th Avenue

TRIUMVIRATE ENVIRONMENTAL (FLORIDA) INC. (Continued) **1000202542**

Generator Mail Street 2:	Not reported
Generator Mail City:	Davie
Generator Mail Zip:	33314
Generator Mail State:	FL
Generator Contact Company Name:	Not reported
Designated Facility EPA ID:	FLD980559728
Designated Facility Name:	Triumvirate Environmental (Orlando) Inc.
Designated Facility Mail Street Number:	Not reported
Designated Facility Mail Street 1:	Not reported
Designated Facility Mail Street 2:	10100 Rocket Boulevard
Designated Facility Mail City:	Orlando
Designated Facility Mail Zip:	32824
Designated Facility Mail State:	FL
Designated Facility Location Street Number:	Not reported
Designated Facility Location Street 1:	10100 Rocket Boulevard
Designated Facility Location Street 2:	Not reported
Designated Facility Location City:	Orlando
Designated Facility Location Zip:	32824
Designated Facility Location State:	FL
Designated Facility Contact Company Name:	Not reported
Manifest Residue Indicator:	N
Rejection Indicator:	N

Manifest Tracking Number:	012910854FLE
Last Updated Date:	20190321
Shipped Date:	20190207
Received Date:	20190218
Manifest Status:	Signed
Submission Type:	DataImage5Copy
Origin Type:	Service
Generator EPA ID:	FLD981018773
Generator Name:	Triumvirate Environmental (Florida) Inc.
Generator Location Street Number:	Not reported
Generator Location Street 1:	3670 SW 47TH AVE
Generator Location Street 2:	Not reported
Generator Location City:	DAVIE
Generator Location State:	FL
Generator Location Zip:	33314
Generator Mail Street Number:	Not reported
Generator Mail Street 1:	3670 SW 47th Avenue
Generator Mail Street 2:	Not reported
Generator Mail City:	Davie
Generator Mail Zip:	33314
Generator Mail State:	FL
Generator Contact Company Name:	Not reported
Designated Facility EPA ID:	FLD980559728
Designated Facility Name:	Triumvirate Environmental (Orlando) Inc.
Designated Facility Mail Street Number:	Not reported
Designated Facility Mail Street 1:	Not reported
Designated Facility Mail Street 2:	10100 Rocket Boulevard
Designated Facility Mail City:	Orlando
Designated Facility Mail Zip:	32824
Designated Facility Mail State:	FL
Designated Facility Location Street Number:	Not reported
Designated Facility Location Street 1:	10100 Rocket Boulevard
Designated Facility Location Street 2:	Not reported
Designated Facility Location City:	Orlando

TRIUMVIRATE ENVIRONMENTAL (FLORIDA) INC. (Continued) **1000202542**

Designated Facility Location Zip:	32824
Designated Facility Location State:	FL
Designated Facility Contact Company Name:	Not reported
Manifest Residue Indicator:	N
Rejection Indicator:	N
Manifest Tracking Number:	012910856FLE
Last Updated Date:	20190321
Shipped Date:	20190206
Received Date:	20190208
Manifest Status:	Signed
Submission Type:	DataImage5Copy
Origin Type:	Service
Generator EPA ID:	FLD981018773
Generator Name:	Triumvirate Environmental (Florida) Inc.
Generator Location Street Number:	Not reported
Generator Location Street 1:	3670 SW 47TH AVE
Generator Location Street 2:	Not reported
Generator Location City:	DAVIE
Generator Location State:	FL
Generator Location Zip:	33314
Generator Mail Street Number:	Not reported
Generator Mail Street 1:	3670 SW 47th Avenue
Generator Mail Street 2:	Not reported
Generator Mail City:	Davie
Generator Mail Zip:	33314
Generator Mail State:	FL
Generator Contact Company Name:	Not reported
Designated Facility EPA ID:	FLD980559728
Designated Facility Name:	Triumvirate Environmental (Orlando) Inc.
Designated Facility Mail Street Number:	Not reported
Designated Facility Mail Street 1:	Not reported
Designated Facility Mail Street 2:	10100 Rocket Boulevard
Designated Facility Mail City:	Orlando
Designated Facility Mail Zip:	32824
Designated Facility Mail State:	FL
Designated Facility Location Street Number:	Not reported
Designated Facility Location Street 1:	10100 Rocket Boulevard
Designated Facility Location Street 2:	Not reported
Designated Facility Location City:	Orlando
Designated Facility Location Zip:	32824
Designated Facility Location State:	FL
Designated Facility Contact Company Name:	Not reported
Manifest Residue Indicator:	N
Rejection Indicator:	N

Federal Waste:

Manifest Tracking Number:	012910856FLE
Waste Line Number:	1
Federal Waste Code:	D002
Federal Waste:	CORROSIVE WASTE

Transporter:

Manifest Tracking Number:	012910856FLE
Transporter Line Number:	1
Transporter EPA ID:	FLD981018773

TRIUMVIRATE ENVIRONMENTAL (FLORIDA) INC. (Continued) **1000202542**

Transporter Name: Triumvirate Environmental (Florida), Inc.

Waste Line:
Manifest Tracking Number: 012910856FLE
Waste Line Number: 1
U.S. DOT Hazardous Indicator: Y
U.S. DOT ID Number: UN3266
U.S. DOT Description: Un3266, Waste Corrosive Liquid, Basic, Inorganic, N.O.S. 8, Ii (Potassium Hydroxide, Sodium Hydroxide) (Rq: D002)
Non-Hazardous Waste Description: Not reported
Number of Containers: 1
Container Type Code: TP
Container Type Description: Portable tanks
Waste Quantity: 125
Quantity Unit of Measure Code: P
Quantity Unit of Measure Description: Pounds
Waste Quantity, in Tons: 0.0625
Acute Waste Quantity, in Tons: 0
Non-Acute Waste Quantity, in Tons: 0.0625
Waste Quantity, in Kilograms: 56.689377
Acute Waste Quantity, in Kilograms: 0
Non-Acute Waste Quantity, in Kilorgrams: 56.689377
Management Method Code: H141
Management Method Description: STORAGE, BULKING AND/OR TRANSFER OFF SITE
Waste Residue Indicator: N
Quantity Discrepancy Indicator: N
Waste Type Discrepancy Indicator: N
Waste Density: Not reported
Waste Density Unit of Measure Code: Not reported
Waste Density Unit of Measure Description: Not reported
Form Code: Not reported
Form Code Description: Not reported
Source Code: Not reported
Source Code Description: Not reported
Waste Minimization Code: Not reported
Waste Minimization Code Description: Not reported
Consent Number: Not reported
EPA Waste Indicator: Y

NY MANIFEST:
EPA ID: FLD981018773
Country: USA
Name: Integrated Resource Recovery
Address: 3670 SW 47TH AVE #109
Address 2: Not reported
City,State,Zip: DAVIE, FL 33314
Zip 4: Not reported
Location Address 1: 3811 SW 47TH AVE STE 619
Location Address 2: Not reported
Location City,State,Zip: FORT LAUDERDALE, FL 33314
Location Zip 4: 2813
Facility Status: Not reported
Total Tanks: Not reported
Code: BP

Mailing:
Mailing Name: Integrated Resource Recovery

TRIUMVIRATE ENVIRONMENTAL (FLORIDA) INC. (Continued) **1000202542**

Mailing Contact: Joe Bush
Mailing Address 1: 4001 S W 47TH AVE #211
Mailing Address 2: Not reported
Mailing City,State,Zip: FORT LAUDERDALE, FL 33314
Mailing Zip 4: Not reported
Mailing Country: USA
Mailing Phone: 3055833795

Manifest Data:
Document ID: NYB2071287
Manifest Status: Not reported
Trans1 State ID: FLD981018
Year: 1990
Trans2 State ID: 1177WP
Generator Ship Date: 10/30/1990
Trans1 Recv Date: 10/30/1990
Trans2 Recv Date: 11/05/1990
TSD Site Recv Date: 11/09/1990
Part A Recv Date: Not reported
Part B Recv Date: Not reported
Generator EPA ID: FLD981018773
Trans1 EPA ID: NYD082785429
Trans2 EPA ID: NYD082785429
TSDF ID 1: NYD082785429
TSDF ID 2: Not reported
Manifest Tracking Number: Not reported
Import Indicator: Not reported
Export Indicator: Not reported
Discr Quantity Indicator: Not reported
Discr Type Indicator: Not reported
Discr Residue Indicator: Not reported
Discr Partial Reject Indicator: Not reported
Discr Full Reject Indicator: Not reported
Manifest Ref Number: Not reported
Alt Facility RCRA ID: Not reported
Alt Facility Sign Date: Not reported
MGMT Method Type Code: Not reported
Waste Code 1: Lead
Waste Code 2: Not reported
Waste Code 3: Not reported
Waste Code 4: Not reported
Waste Code 5: Not reported
Waste Code 6: Not reported
Quantity: 00165
Units: Gallons (liquids only)
Number of Containers: 003
Container Type: Metal drums, barrels, kegs
Handling Method: Burn
Specific Gravity: 01.10

Document ID: NYB2777751
Manifest Status: Not reported
Trans1 State ID: I6230C
Year: 1991
Trans2 State ID: 119TWP
Generator Ship Date: 01/28/1991
Trans1 Recv Date: 01/28/1991

TRIUMVIRATE ENVIRONMENTAL (FLORIDA) INC. (Continued) **1000202542**

Trans2 Recv Date:	01/29/1991
TSD Site Recv Date:	02/01/1991
Part A Recv Date:	Not reported
Part B Recv Date:	Not reported
Generator EPA ID:	FLD981018773
Trans1 EPA ID:	NYD082785429
Trans2 EPA ID:	NYD082785429
TSDF ID 1:	NYD082785429
TSDF ID 2:	Not reported
Manifest Tracking Number:	Not reported
Import Indicator:	Not reported
Export Indicator:	Not reported
Discr Quantity Indicator:	Not reported
Discr Type Indicator:	Not reported
Discr Residue Indicator:	Not reported
Discr Partial Reject Indicator:	Not reported
Discr Full Reject Indicator:	Not reported
Manifest Ref Number:	Not reported
Alt Facility RCRA ID:	Not reported
Alt Facility Sign Date:	Not reported
MGMT Method Type Code:	Not reported
Waste Code 1:	Lead
Waste Code 2:	Not reported
Waste Code 3:	Not reported
Waste Code 4:	Not reported
Waste Code 5:	Not reported
Waste Code 6:	Not reported
Quantity:	00110
Units:	Gallons (liquids only)
Number of Containers:	002
Container Type:	Metal drums, barrels, kegs
Handling Method:	Treat
Specific Gravity:	01.00

Document ID:	NYB2420496
Manifest Status:	Not reported
Trans1 State ID:	J1230C
Year:	1991
Trans2 State ID:	117TWP
Generator Ship Date:	03/13/1991
Trans1 Recv Date:	03/13/1991
Trans2 Recv Date:	03/14/1991
TSD Site Recv Date:	03/18/1991
Part A Recv Date:	Not reported
Part B Recv Date:	Not reported
Generator EPA ID:	FLD981018773
Trans1 EPA ID:	NYD082785429
Trans2 EPA ID:	NYD082785429
TSDF ID 1:	NYD082785429
TSDF ID 2:	Not reported
Manifest Tracking Number:	Not reported
Import Indicator:	Not reported
Export Indicator:	Not reported
Discr Quantity Indicator:	Not reported
Discr Type Indicator:	Not reported
Discr Residue Indicator:	Not reported
Discr Partial Reject Indicator:	Not reported

TRIUMVIRATE ENVIRONMENTAL (FLORIDA) INC. (Continued) **1000202542**

Discr Full Reject Indicator:	Not reported
Manifest Ref Number:	Not reported
Alt Facility RCRA ID:	Not reported
Alt Facility Sign Date:	Not reported
MGMT Method Type Code:	Not reported
Waste Code 1:	Benzene
Waste Code 2:	Not reported
Waste Code 3:	Not reported
Waste Code 4:	Not reported
Waste Code 5:	Not reported
Waste Code 6:	Not reported
Quantity:	00385
Units:	Gallons (liquids only)
Number of Containers:	007
Container Type:	Metal drums, barrels, kegs
Handling Method:	Treat
Specific Gravity:	01.00

Document ID:	NYA7040457
Manifest Status:	Not reported
Trans1 State ID:	117TWP
Year:	1991
Trans2 State ID:	Not reported
Generator Ship Date:	02/15/1991
Trans1 Recv Date:	02/15/1991
Trans2 Recv Date:	Not reported
TSD Site Recv Date:	02/19/1991
Part A Recv Date:	Not reported
Part B Recv Date:	Not reported
Generator EPA ID:	FLD981018773
Trans1 EPA ID:	NYD082785429
Trans2 EPA ID:	Not reported
TSDF ID 1:	NYD082785429
TSDF ID 2:	Not reported
Manifest Tracking Number:	Not reported
Import Indicator:	Not reported
Export Indicator:	Not reported
Discr Quantity Indicator:	Not reported
Discr Type Indicator:	Not reported
Discr Residue Indicator:	Not reported
Discr Partial Reject Indicator:	Not reported
Discr Full Reject Indicator:	Not reported
Manifest Ref Number:	Not reported
Alt Facility RCRA ID:	Not reported
Alt Facility Sign Date:	Not reported
MGMT Method Type Code:	Not reported
Waste Code 1:	Ignitable Waste
Waste Code 2:	Not reported
Waste Code 3:	Not reported
Waste Code 4:	Not reported
Waste Code 5:	Not reported
Waste Code 6:	Not reported
Quantity:	01155
Units:	Gallons (liquids only)
Number of Containers:	021
Container Type:	Metal drums, barrels, kegs
Handling Method:	Burn

TRIUMVIRATE ENVIRONMENTAL (FLORIDA) INC. (Continued) **1000202542**

Specific Gravity:	00.95
Waste Code 7:	Ignitable Waste
Waste Code 8:	Not reported
Waste Code:	Not reported
Waste Code 10:	Not reported
Waste Code 11:	Not reported
Quantity:	00300
Units:	Pounds
Number of Containers:	001
Container Type:	Metal drums, barrels, kegs
Handling Method:	Burn
Specific Gravity:	01.00

Count: 3 records. ORPHAN SUMMARY

City	EDR ID	Site Name	Site Address	Zip	Database(s)
DAVIE	1026594013	FILIGREE	3501 S. W. 46TH AVENUE	33314	PRP
FORT LAUDERDALE	S113898879	TOM'S OASIS TRUCK&TIRE SERVICE	5900 S. STATE ROAD #7	33314	FL SWF/LF
FORT LAUDRDALE	1026568079	ANDRX PHARMACEUTICALS	4001 SOUTH WEST 47TH AVENUE	33314	PRP

GOVERNMENT RECORDS SEARCHED / DATA CURRENCY TRACKING

To maintain currency of the following federal and state databases, EDR contacts the appropriate governmental agency on a monthly or quarterly basis, as required.

Number of Days to Update: Provides confirmation that EDR is reporting records that have been updated within 90 days from the date the government agency made the information available to the public.

STANDARD ENVIRONMENTAL RECORDS

Lists of Federal NPL (Superfund) sites

NPL: National Priority List

National Priorities List (Superfund). The NPL is a subset of CERCLIS and identifies over 1,200 sites for priority cleanup under the Superfund Program. NPL sites may encompass relatively large areas. As such, EDR provides polygon coverage for over 1,000 NPL site boundaries produced by EPA's Environmental Photographic Interpretation Center (EPIC) and regional EPA offices.

Date of Government Version: 12/19/2024
Date Data Arrived at EDR: 01/02/2025
Date Made Active in Reports: 01/21/2025
Number of Days to Update: 19

Source: EPA
Telephone: N/A
Last EDR Contact: 03/03/2025
Next Scheduled EDR Contact: 04/07/2025
Data Release Frequency: Quarterly

NPL Site Boundaries

Sources:

EPA's Environmental Photographic Interpretation Center (EPIC)
Telephone: 202-564-7333

EPA Region 1
Telephone 617-918-1143

EPA Region 3
Telephone 215-814-5418

EPA Region 4
Telephone 404-562-8033

EPA Region 5
Telephone 312-886-6686

EPA Region 10
Telephone 206-553-8665

EPA Region 6
Telephone: 214-655-6659

EPA Region 7
Telephone: 913-551-7247

EPA Region 8
Telephone: 303-312-6774

EPA Region 9
Telephone: 415-947-4246

Proposed NPL: Proposed National Priority List Sites

A site that has been proposed for listing on the National Priorities List through the issuance of a proposed rule in the Federal Register. EPA then accepts public comments on the site, responds to the comments, and places on the NPL those sites that continue to meet the requirements for listing.

Date of Government Version: 12/19/2024
Date Data Arrived at EDR: 01/02/2025
Date Made Active in Reports: 01/21/2025
Number of Days to Update: 19

Source: EPA
Telephone: N/A
Last EDR Contact: 03/03/2025
Next Scheduled EDR Contact: 04/07/2025
Data Release Frequency: Quarterly

NPL LIENS: Federal Superfund Liens

Federal Superfund Liens. Under the authority granted the USEPA by CERCLA of 1980, the USEPA has the authority to file liens against real property in order to recover remedial action expenditures or when the property owner received notification of potential liability. USEPA compiles a listing of filed notices of Superfund Liens.

Date of Government Version: 10/15/1991
Date Data Arrived at EDR: 02/02/1994
Date Made Active in Reports: 03/30/1994
Number of Days to Update: 56

Source: EPA
Telephone: 202-564-4267
Last EDR Contact: 08/15/2011
Next Scheduled EDR Contact: 11/28/2011
Data Release Frequency: No Update Planned

Lists of Federal Delisted NPL sites

Delisted NPL: National Priority List Deletions

The National Oil and Hazardous Substances Pollution Contingency Plan (NCP) establishes the criteria that the EPA uses to delete sites from the NPL. In accordance with 40 CFR 300.425.(e), sites may be deleted from the NPL where no further response is appropriate.

Date of Government Version: 12/19/2024
Date Data Arrived at EDR: 01/02/2025
Date Made Active in Reports: 01/21/2025
Number of Days to Update: 19

Source: EPA
Telephone: N/A
Last EDR Contact: 03/03/2025
Next Scheduled EDR Contact: 04/07/2025
Data Release Frequency: Quarterly

Lists of Federal sites subject to CERCLA removals and CERCLA orders

FEDERAL FACILITY: Federal Facility Site Information listing

A listing of National Priority List (NPL) and Base Realignment and Closure (BRAC) sites found in the Comprehensive Environmental Response, Compensation and Liability Information System (CERCLIS) Database where EPA Federal Facilities Restoration and Reuse Office is involved in cleanup activities.

Date of Government Version: 11/20/2024
Date Data Arrived at EDR: 12/18/2024
Date Made Active in Reports: 12/20/2024
Number of Days to Update: 2

Source: Environmental Protection Agency
Telephone: 703-603-8704
Last EDR Contact: 12/18/2024
Next Scheduled EDR Contact: 04/07/2025
Data Release Frequency: Varies

SEMS: Superfund Enterprise Management System

SEMS (Superfund Enterprise Management System) tracks hazardous waste sites, potentially hazardous waste sites, and remedial activities performed in support of EPA's Superfund Program across the United States. The list was formerly know as CERCLIS, renamed to SEMS by the EPA in 2015. The list contains data on potentially hazardous waste sites that have been reported to the USEPA by states, municipalities, private companies and private persons, pursuant to Section 103 of the Comprehensive Environmental Response, Compensation, and Liability Act (CERCLA). This dataset also contains sites which are either proposed to or on the National Priorities List (NPL) and the sites which are in the screening and assessment phase for possible inclusion on the NPL.

Date of Government Version: 12/19/2024
Date Data Arrived at EDR: 01/02/2025
Date Made Active in Reports: 01/21/2025
Number of Days to Update: 19

Source: EPA
Telephone: 800-424-9346
Last EDR Contact: 03/03/2025
Next Scheduled EDR Contact: 04/21/2025
Data Release Frequency: Quarterly

Lists of Federal CERCLA sites with NFRAP

SEMS-ARCHIVE: Superfund Enterprise Management System Archive

SEMS-ARCHIVE (Superfund Enterprise Management System Archive) tracks sites that have no further interest under the Federal Superfund Program based on available information. The list was formerly known as the CERCLIS-NFRAP, renamed to SEMS ARCHIVE by the EPA in 2015. EPA may perform a minimal level of assessment work at a site while it is archived if site conditions change and/or new information becomes available. Archived sites have been removed and archived from the inventory of SEMS sites. Archived status indicates that, to the best of EPA's knowledge, assessment at a site has been completed and that EPA has determined no further steps will be taken to list the site on the National Priorities List (NPL), unless information indicates this decision was not appropriate or other considerations require a recommendation for listing at a later time. The decision does not necessarily mean that there is no hazard associated with a given site; it only means that. based upon available information, the location is not judged to be potential NPL site.

Date of Government Version: 12/19/2024
Date Data Arrived at EDR: 01/02/2025
Date Made Active in Reports: 01/21/2025
Number of Days to Update: 19

Source: EPA
Telephone: 800-424-9346
Last EDR Contact: 03/03/2025
Next Scheduled EDR Contact: 04/21/2025
Data Release Frequency: Quarterly

Lists of Federal RCRA facilities undergoing Corrective Action

CORRACTS: Corrective Action Report

CORRACTS identifies hazardous waste handlers with RCRA corrective action activity.

Date of Government Version: 02/17/2025
Date Data Arrived at EDR: 02/19/2025
Date Made Active in Reports: 03/06/2025
Number of Days to Update: 15

Source: EPA
Telephone: 800-424-9346
Last EDR Contact: 02/19/2025
Next Scheduled EDR Contact: 03/31/2025
Data Release Frequency: Quarterly

Lists of Federal RCRA TSD facilities

RCRA-TSDF: RCRA - Treatment, Storage and Disposal

RCRAInfo is EPA's comprehensive information system, providing access to data supporting the Resource Conservation and Recovery Act (RCRA) of 1976 and the Hazardous and Solid Waste Amendments (HSWA) of 1984. The database includes selective information on sites which generate, transport, store, treat and/or dispose of hazardous waste as defined by the Resource Conservation and Recovery Act (RCRA). Transporters are individuals or entities that move hazardous waste from the generator offsite to a facility that can recycle, treat, store, or dispose of the waste. TSDFs treat, store, or dispose of the waste.

Date of Government Version: 02/17/2025
Date Data Arrived at EDR: 02/19/2025
Date Made Active in Reports: 03/06/2025
Number of Days to Update: 15

Source: Environmental Protection Agency
Telephone: (404) 562-8651
Last EDR Contact: 02/19/2025
Next Scheduled EDR Contact: 03/31/2025
Data Release Frequency: Quarterly

Lists of Federal RCRA generators

RCRA-LQG: RCRA - Large Quantity Generators

RCRAInfo is EPA's comprehensive information system, providing access to data supporting the Resource Conservation and Recovery Act (RCRA) of 1976 and the Hazardous and Solid Waste Amendments (HSWA) of 1984. The database includes selective information on sites which generate, transport, store, treat and/or dispose of hazardous waste as defined by the Resource Conservation and Recovery Act (RCRA). Large quantity generators (LQGs) generate over 1,000 kilograms (kg) of hazardous waste, or over 1 kg of acutely hazardous waste per month.

Date of Government Version: 02/17/2025
Date Data Arrived at EDR: 02/19/2025
Date Made Active in Reports: 03/06/2025
Number of Days to Update: 15

Source: Environmental Protection Agency
Telephone: (404) 562-8651
Last EDR Contact: 02/19/2025
Next Scheduled EDR Contact: 03/31/2025
Data Release Frequency: Quarterly

RCRA-SQG: RCRA - Small Quantity Generators

RCRAInfo is EPA's comprehensive information system, providing access to data supporting the Resource Conservation and Recovery Act (RCRA) of 1976 and the Hazardous and Solid Waste Amendments (HSWA) of 1984. The database includes selective information on sites which generate, transport, store, treat and/or dispose of hazardous waste as defined by the Resource Conservation and Recovery Act (RCRA). Small quantity generators (SQGs) generate between 100 kg and 1,000 kg of hazardous waste per month.

Date of Government Version: 02/17/2025
Date Data Arrived at EDR: 02/19/2025
Date Made Active in Reports: 03/06/2025
Number of Days to Update: 15

Source: Environmental Protection Agency
Telephone: (404) 562-8651
Last EDR Contact: 02/19/2025
Next Scheduled EDR Contact: 03/31/2025
Data Release Frequency: Quarterly

RCRA-VSQG: RCRA - Very Small Quantity Generators (Formerly Conditionally Exempt Small Quantity Generators)

RCRAInfo is EPA's comprehensive information system, providing access to data supporting the Resource Conservation and Recovery Act (RCRA) of 1976 and the Hazardous and Solid Waste Amendments (HSWA) of 1984. The database includes selective information on sites which generate, transport, store, treat and/or dispose of hazardous waste as defined by the Resource Conservation and Recovery Act (RCRA). Very small quantity generators (VSQGs) generate less than 100 kg of hazardous waste, or less than 1 kg of acutely hazardous waste per month.

Date of Government Version: 02/17/2025
Date Data Arrived at EDR: 02/19/2025
Date Made Active in Reports: 03/06/2025
Number of Days to Update: 15

Source: Environmental Protection Agency
Telephone: (404) 562-8651
Last EDR Contact: 02/19/2025
Next Scheduled EDR Contact: 03/31/2025
Data Release Frequency: Quarterly

Federal institutional controls / engineering controls registries

LUCIS: Land Use Control Information System

LUCIS contains records of land use control information pertaining to the former Navy Base Realignment and Closure properties.

Date of Government Version: 11/11/2024
Date Data Arrived at EDR: 11/25/2024
Date Made Active in Reports: 02/18/2025
Number of Days to Update: 85

Source: Department of the Navy
Telephone: 843-820-7326
Last EDR Contact: 03/04/2025
Next Scheduled EDR Contact: 05/19/2025
Data Release Frequency: Varies

US ENG CONTROLS: Engineering Controls Sites List

A listing of sites with engineering controls in place. Engineering controls include various forms of caps, building foundations, liners, and treatment methods to create pathway elimination for regulated substances to enter environmental media or effect human health.

Date of Government Version: 11/04/2024
Date Data Arrived at EDR: 11/15/2024
Date Made Active in Reports: 02/11/2025
Number of Days to Update: 88

Source: Environmental Protection Agency
Telephone: 703-603-0695
Last EDR Contact: 02/18/2025
Next Scheduled EDR Contact: 12/02/2024
Data Release Frequency: Varies

US INST CONTROLS: Institutional Controls Sites List

A listing of sites with institutional controls in place. Institutional controls include administrative measures, such as groundwater use restrictions, construction restrictions, property use restrictions, and post remediation care requirements intended to prevent exposure to contaminants remaining on site. Deed restrictions are generally required as part of the institutional controls.

Date of Government Version: 11/04/2024
Date Data Arrived at EDR: 11/15/2024
Date Made Active in Reports: 02/11/2025
Number of Days to Update: 88

Source: Environmental Protection Agency
Telephone: 703-603-0695
Last EDR Contact: 02/18/2025
Next Scheduled EDR Contact: 06/02/2025
Data Release Frequency: Varies

Federal ERNS list

ERNS: Emergency Response Notification System

Emergency Response Notification System. ERNS records and stores information on reported releases of oil and hazardous substances.

Date of Government Version: 12/03/2024
Date Data Arrived at EDR: 12/11/2024
Date Made Active in Reports: 02/18/2025
Number of Days to Update: 69

Source: National Response Center, United States Coast Guard
Telephone: 202-267-2180
Last EDR Contact: 12/11/2024
Next Scheduled EDR Contact: 03/31/2025
Data Release Frequency: Quarterly

Lists of state- and tribal hazardous waste facilities

SHWS: Florida's State-Funded Action Sites

State Hazardous Waste Sites. State hazardous waste site records are the states' equivalent to CERCLIS. These sites may or may not already be listed on the federal CERCLIS list. Priority sites planned for cleanup using state funds (state equivalent of Superfund) are identified along with sites where cleanup will be paid for by potentially responsible parties. Available information varies by state.

Date of Government Version: 10/26/2024
Date Data Arrived at EDR: 11/08/2024
Date Made Active in Reports: 01/27/2025
Number of Days to Update: 80

Source: Department of Environmental Protection
Telephone: 850-488-0190
Last EDR Contact: 02/13/2025
Next Scheduled EDR Contact: 05/26/2025
Data Release Frequency: Semi-Annually

Lists of state and tribal landfills and solid waste disposal facilities

SWF/LF: Solid Waste Facility Database

Solid Waste Facilities/Landfill Sites. SWF/LF type records typically contain an inventory of solid waste disposal facilities or landfills in a particular state. Depending on the state, these may be active or inactive facilities or open dumps that failed to meet RCRA Subtitle D Section 4004 criteria for solid waste landfills or disposal sites.

Date of Government Version: 10/04/2024
Date Data Arrived at EDR: 10/04/2024
Date Made Active in Reports: 12/24/2024
Number of Days to Update: 81

Source: Department of Environmental Protection
Telephone: 850-922-7121
Last EDR Contact: 01/07/2025
Next Scheduled EDR Contact: 04/21/2025
Data Release Frequency: Quarterly

Lists of state and tribal leaking storage tanks

LUST: Petroleum Contamination Detail Report

Leaking Underground Storage Tank Incident Reports. LUST records contain an inventory of reported leaking underground storage tank incidents. Not all states maintain these records, and the information stored varies by state.

Date of Government Version: 10/21/2024
Date Data Arrived at EDR: 10/22/2024
Date Made Active in Reports: 01/09/2025
Number of Days to Update: 79

Source: Department of Environmental Protection
Telephone: 850-245-8839
Last EDR Contact: 01/22/2025
Next Scheduled EDR Contact: 05/05/2025
Data Release Frequency: Quarterly

LAST: Leaking Aboveground Storage Tank Listing

The file for Leaking Aboveground Storage Tanks. Please remember STCM does not track the source of the discharge so the agency provides a list of facilities with an aboveground tank and an open discharge split by facilities with aboveground tanks only and facilities with aboveground and underground tanks.

Date of Government Version: 10/21/2024
Date Data Arrived at EDR: 10/22/2024
Date Made Active in Reports: 01/09/2025
Number of Days to Update: 79

Source: Department of Environmental Protection
Telephone: 850-245-8799
Last EDR Contact: 01/22/2025
Next Scheduled EDR Contact: 05/05/2025
Data Release Frequency: Varies

INDIAN LUST R5: Leaking Underground Storage Tanks on Indian Land
Leaking underground storage tanks located on Indian Land in Michigan, Minnesota and Wisconsin.

Date of Government Version: 04/11/2024
Date Data Arrived at EDR: 05/30/2024
Date Made Active in Reports: 08/28/2024
Number of Days to Update: 90
Source: EPA, Region 5
Telephone: 312-886-7439
Last EDR Contact: 01/16/2025
Next Scheduled EDR Contact: 04/28/2025
Data Release Frequency: Varies

INDIAN LUST R6: Leaking Underground Storage Tanks on Indian Land
LUSTs on Indian land in New Mexico and Oklahoma.

Date of Government Version: 05/07/2024
Date Data Arrived at EDR: 05/30/2024
Date Made Active in Reports: 08/28/2024
Number of Days to Update: 90
Source: EPA Region 6
Telephone: 214-665-6597
Last EDR Contact: 01/16/2025
Next Scheduled EDR Contact: 04/28/2025
Data Release Frequency: Varies

INDIAN LUST R10: Leaking Underground Storage Tanks on Indian Land
LUSTs on Indian land in Alaska, Idaho, Oregon and Washington.

Date of Government Version: 05/07/2024
Date Data Arrived at EDR: 05/30/2024
Date Made Active in Reports: 08/28/2024
Number of Days to Update: 90
Source: EPA Region 10
Telephone: 206-553-2857
Last EDR Contact: 01/16/2025
Next Scheduled EDR Contact: 04/28/2025
Data Release Frequency: Varies

INDIAN LUST R1: Leaking Underground Storage Tanks on Indian Land
A listing of leaking underground storage tank locations on Indian Land.

Date of Government Version: 05/07/2024
Date Data Arrived at EDR: 05/30/2024
Date Made Active in Reports: 08/28/2024
Number of Days to Update: 90
Source: EPA Region 1
Telephone: 617-918-1313
Last EDR Contact: 01/16/2025
Next Scheduled EDR Contact: 04/28/2025
Data Release Frequency: Varies

INDIAN LUST R4: Leaking Underground Storage Tanks on Indian Land
LUSTs on Indian land in Florida, Mississippi and North Carolina.

Date of Government Version: 05/07/2024
Date Data Arrived at EDR: 05/30/2024
Date Made Active in Reports: 08/28/2024
Number of Days to Update: 90
Source: EPA Region 4
Telephone: 404-562-8677
Last EDR Contact: 01/16/2025
Next Scheduled EDR Contact: 04/28/2025
Data Release Frequency: Varies

INDIAN LUST R9: Leaking Underground Storage Tanks on Indian Land
LUSTs on Indian land in Arizona, California, New Mexico and Nevada

Date of Government Version: 05/07/2024
Date Data Arrived at EDR: 05/30/2024
Date Made Active in Reports: 08/28/2024
Number of Days to Update: 90
Source: Environmental Protection Agency
Telephone: 415-972-3372
Last EDR Contact: 01/16/2025
Next Scheduled EDR Contact: 04/28/2025
Data Release Frequency: Varies

INDIAN LUST R7: Leaking Underground Storage Tanks on Indian Land
LUSTs on Indian land in Iowa, Kansas, and Nebraska

Date of Government Version: 05/07/2024
Date Data Arrived at EDR: 05/30/2024
Date Made Active in Reports: 08/28/2024
Number of Days to Update: 90
Source: EPA Region 7
Telephone: 913-551-7003
Last EDR Contact: 01/16/2025
Next Scheduled EDR Contact: 04/28/2025
Data Release Frequency: Varies

INDIAN LUST R8: Leaking Underground Storage Tanks on Indian Land
LUSTs on Indian land in Colorado, Montana, North Dakota, South Dakota, Utah and Wyoming.

Date of Government Version: 05/07/2024
Date Data Arrived at EDR: 05/30/2024
Date Made Active in Reports: 08/28/2024
Number of Days to Update: 90

Source: EPA Region 8
Telephone: 303-312-6271
Last EDR Contact: 01/16/2025
Next Scheduled EDR Contact: 04/28/2025
Data Release Frequency: Varies

Lists of state and tribal registered storage tanks

FEMA UST: Underground Storage Tank Listing
A listing of all FEMA owned underground storage tanks.

Date of Government Version: 08/12/2024
Date Data Arrived at EDR: 10/30/2024
Date Made Active in Reports: 01/14/2025
Number of Days to Update: 76

Source: FEMA
Telephone: 202-646-5797
Last EDR Contact: 12/23/2024
Next Scheduled EDR Contact: 04/14/2025
Data Release Frequency: Varies

FF TANKS: Federal Facilities Listing
A listing of federal facilities with storage tanks.

Date of Government Version: 12/11/2024
Date Data Arrived at EDR: 12/11/2024
Date Made Active in Reports: 03/04/2025
Number of Days to Update: 83

Source: Department of Environmental Protection
Telephone: 850-245-8250
Last EDR Contact: 12/11/2024
Next Scheduled EDR Contact: 03/31/2025
Data Release Frequency: Quarterly

UST: Storage Tank Facility Information
Registered Underground Storage Tanks. UST's are regulated under Subtitle I of the Resource Conservation and Recovery Act (RCRA) and must be registered with the state department responsible for administering the UST program. Available information varies by state program.

Date of Government Version: 11/11/2024
Date Data Arrived at EDR: 11/12/2024
Date Made Active in Reports: 01/27/2025
Number of Days to Update: 76

Source: Department of Environmental Protection
Telephone: 850-245-8839
Last EDR Contact: 01/15/2025
Next Scheduled EDR Contact: 05/05/2025
Data Release Frequency: Quarterly

AST: Storage Tank Facility Information
Registered Aboveground Storage Tanks.

Date of Government Version: 11/11/2024
Date Data Arrived at EDR: 11/12/2024
Date Made Active in Reports: 01/27/2025
Number of Days to Update: 76

Source: Department of Environmental Protection
Telephone: 850-245-8839
Last EDR Contact: 01/15/2025
Next Scheduled EDR Contact: 05/05/2025
Data Release Frequency: Quarterly

INDIAN UST R1: Underground Storage Tanks on Indian Land
The Indian Underground Storage Tank (UST) database provides information about underground storage tanks on Indian land in EPA Region 1 (Connecticut, Maine, Massachusetts, New Hampshire, Rhode Island, Vermont and ten Tribal Nations).

Date of Government Version: 05/14/2024
Date Data Arrived at EDR: 05/30/2024
Date Made Active in Reports: 08/28/2024
Number of Days to Update: 90

Source: EPA, Region 1
Telephone: 617-918-1313
Last EDR Contact: 01/16/2025
Next Scheduled EDR Contact: 04/28/2025
Data Release Frequency: Varies

INDIAN UST R5: Underground Storage Tanks on Indian Land

The Indian Underground Storage Tank (UST) database provides information about underground storage tanks on Indian land in EPA Region 5 (Michigan, Minnesota and Wisconsin and Tribal Nations).

Date of Government Version: 04/11/2024
Date Data Arrived at EDR: 05/30/2024
Date Made Active in Reports: 08/28/2024
Number of Days to Update: 90

Source: EPA Region 5
Telephone: 312-886-6136
Last EDR Contact: 01/16/2025
Next Scheduled EDR Contact: 04/28/2025
Data Release Frequency: Varies

INDIAN UST R6: Underground Storage Tanks on Indian Land

The Indian Underground Storage Tank (UST) database provides information about underground storage tanks on Indian land in EPA Region 6 (Louisiana, Arkansas, Oklahoma, New Mexico, Texas and 65 Tribes).

Date of Government Version: 05/14/2024
Date Data Arrived at EDR: 05/30/2024
Date Made Active in Reports: 08/28/2024
Number of Days to Update: 90

Source: EPA Region 6
Telephone: 214-665-7591
Last EDR Contact: 01/16/2025
Next Scheduled EDR Contact: 04/28/2025
Data Release Frequency: Varies

INDIAN UST R4: Underground Storage Tanks on Indian Land

The Indian Underground Storage Tank (UST) database provides information about underground storage tanks on Indian land in EPA Region 4 (Alabama, Florida, Georgia, Kentucky, Mississippi, North Carolina, South Carolina, Tennessee and Tribal Nations)

Date of Government Version: 05/14/2024
Date Data Arrived at EDR: 05/30/2024
Date Made Active in Reports: 08/28/2024
Number of Days to Update: 90

Source: EPA Region 4
Telephone: 404-562-9424
Last EDR Contact: 01/16/2025
Next Scheduled EDR Contact: 07/29/2024
Data Release Frequency: Varies

INDIAN UST R9: Underground Storage Tanks on Indian Land

The Indian Underground Storage Tank (UST) database provides information about underground storage tanks on Indian land in EPA Region 9 (Arizona, California, Hawaii, Nevada, the Pacific Islands, and Tribal Nations).

Date of Government Version: 05/14/2024
Date Data Arrived at EDR: 05/30/2024
Date Made Active in Reports: 08/28/2024
Number of Days to Update: 90

Source: EPA Region 9
Telephone: 415-972-3368
Last EDR Contact: 01/16/2025
Next Scheduled EDR Contact: 04/28/2025
Data Release Frequency: Varies

INDIAN UST R8: Underground Storage Tanks on Indian Land

The Indian Underground Storage Tank (UST) database provides information about underground storage tanks on Indian land in EPA Region 8 (Colorado, Montana, North Dakota, South Dakota, Utah, Wyoming and 27 Tribal Nations).

Date of Government Version: 05/14/2024
Date Data Arrived at EDR: 05/30/2024
Date Made Active in Reports: 08/28/2024
Number of Days to Update: 90

Source: EPA Region 8
Telephone: 303-312-6137
Last EDR Contact: 01/16/2025
Next Scheduled EDR Contact: 04/28/2025
Data Release Frequency: Varies

INDIAN UST R7: Underground Storage Tanks on Indian Land

The Indian Underground Storage Tank (UST) database provides information about underground storage tanks on Indian land in EPA Region 7 (Iowa, Kansas, Missouri, Nebraska, and 9 Tribal Nations).

Date of Government Version: 05/14/2024
Date Data Arrived at EDR: 05/30/2024
Date Made Active in Reports: 08/28/2024
Number of Days to Update: 90

Source: EPA Region 7
Telephone: 913-551-7003
Last EDR Contact: 01/16/2025
Next Scheduled EDR Contact: 04/28/2025
Data Release Frequency: Varies

INDIAN UST R10: Underground Storage Tanks on Indian Land

The Indian Underground Storage Tank (UST) database provides information about underground storage tanks on Indian land in EPA Region 10 (Alaska, Idaho, Oregon, Washington, and Tribal Nations).

Date of Government Version: 05/14/2024
Date Data Arrived at EDR: 05/30/2024
Date Made Active in Reports: 08/28/2024
Number of Days to Update: 90

Source: EPA Region 10
Telephone: 206-553-2857
Last EDR Contact: 01/16/2025
Next Scheduled EDR Contact: 04/28/2025
Data Release Frequency: Varies

TANKS: Storage Tank Facility List

This listing includes storage tank facilities that do not have tank information. The tanks have either be closed or removed from the site, but the facilities were still registered at some point in history.

Date of Government Version: 11/11/2024
Date Data Arrived at EDR: 11/12/2024
Date Made Active in Reports: 01/27/2025
Number of Days to Update: 76

Source: Department of Environmental Protection
Telephone: 850-245-8841
Last EDR Contact: 01/15/2025
Next Scheduled EDR Contact: 05/05/2025
Data Release Frequency: Quarterly

State and tribal institutional control / engineering control registries

ENG CONTROLS: Institutional Controls Registry

The registry is a database of all contaminated sites in the state of Florida which are subject to engineering controls. Engineering Controls encompass a variety of engineered remedies to contain and/or reduce contamination, and/or physical barriers intended to limit access to property. ECs include fences, signs, guards, landfill caps, provision of potable water, slurry walls, sheet pile (vertical caps), pumping and treatment of groundwater, monitoring wells, and vapor extraction systems.

Date of Government Version: 09/12/2024
Date Data Arrived at EDR: 12/06/2024
Date Made Active in Reports: 12/09/2024
Number of Days to Update: 3

Source: Department of Environmental Protection
Telephone: 850-245-8927
Last EDR Contact: 12/06/2024
Next Scheduled EDR Contact: 04/07/2025
Data Release Frequency: Semi-Annually

Inst Control: Institutional Controls Registry

The registry is a database of all contaminated sites in the state of Florida which are subject to institutional and engineering controls.

Date of Government Version: 09/12/2024
Date Data Arrived at EDR: 12/06/2024
Date Made Active in Reports: 12/09/2024
Number of Days to Update: 3

Source: Department of Environmental Protection
Telephone: 850-245-8927
Last EDR Contact: 12/06/2024
Next Scheduled EDR Contact: 04/07/2025
Data Release Frequency: Semi-Annually

Lists of state and tribal voluntary cleanup sites

VCP: Voluntary Cleanup Sites

Listing of closed and active voluntary cleanup sites.

Date of Government Version: 11/07/2024
Date Data Arrived at EDR: 11/08/2024
Date Made Active in Reports: 11/21/2024
Number of Days to Update: 13

Source: Department of Environmental Protection
Telephone: 850-245-8705
Last EDR Contact: 02/06/2025
Next Scheduled EDR Contact: 05/26/2025
Data Release Frequency: Varies

INDIAN VCP R7: Voluntary Cleanup Priority Lisitng

A listing of voluntary cleanup priority sites located on Indian Land located in Region 7.

Date of Government Version: 03/20/2008
Date Data Arrived at EDR: 04/22/2008
Date Made Active in Reports: 05/19/2008
Number of Days to Update: 27

Source: EPA, Region 7
Telephone: 913-551-7365
Last EDR Contact: 07/08/2021
Next Scheduled EDR Contact: 07/20/2009
Data Release Frequency: Varies

INDIAN VCP R1: Voluntary Cleanup Priority Listing

A listing of voluntary cleanup priority sites located on Indian Land located in Region 1.

Date of Government Version: 07/27/2015
Date Data Arrived at EDR: 09/29/2015
Date Made Active in Reports: 02/18/2016
Number of Days to Update: 142

Source: EPA, Region 1
Telephone: 617-918-1102
Last EDR Contact: 03/12/2025
Next Scheduled EDR Contact: 06/30/2025
Data Release Frequency: Varies

Lists of state and tribal brownfield sites

BSRA: Brownfield Site Rehabilitation Agreements Listing

The BSRA provides DEP and the public assurance that site rehabilitation will be conducted in accordance with Florida Statutes and DEP's Contaminated Site Cleanup Criteria rule. In addition, the BSRA provides limited liability protection for the voluntary responsible party. The BSRA contains various commitments by the voluntary responsible party, including milestones for completion of site rehabilitation tasks and submittal of technical reports and plans. It also contains a commitment by DEP to review technical reports according to an agreed upon schedule. Only those brownfield sites with an executed BSRA are eligible to apply for a voluntary cleanup tax credit incentive pursuant to Section 376.30781, Florida Statutes.

Date of Government Version: 06/07/2024
Date Data Arrived at EDR: 06/26/2024
Date Made Active in Reports: 09/16/2024
Number of Days to Update: 82

Source: Department of Environmental Protection
Telephone: 850-245-8934
Last EDR Contact: 12/23/2024
Next Scheduled EDR Contact: 04/07/2025
Data Release Frequency: Varies

BROWNFIELDS: Brownfields Sites Database

Brownfields are defined by the Florida Department of Environmental Protection (FDEP) as abandoned, idled, or underused industrial and commercial facilities where expansion or redevelopment is complicated by real or perceived environmental contamination.

Date of Government Version: 12/02/2024
Date Data Arrived at EDR: 12/06/2024
Date Made Active in Reports: 12/11/2024
Number of Days to Update: 5

Source: Department of Environmental Protection
Telephone: 850-245-8927
Last EDR Contact: 12/06/2024
Next Scheduled EDR Contact: 04/07/2025
Data Release Frequency: Semi-Annually

BROWNFIELDS AREAS: Brownfields Areas Database

A "brownfield area" means a contiguous area of one or more brownfield sites, some of which may not be contaminated, that has been designated as such by a local government resolution. Such areas may include all or portions of community redevelopment areas, enterprise zones, empowerment zones, other such designated economically deprived communities and areas, and Environmental Protection Agency (EPA) designated brownfield pilot projects. This layer provides a polygon representation of the boundaries of these designated Brownfield Areas in Florida.

Date of Government Version: 11/26/2024
Date Data Arrived at EDR: 12/06/2024
Date Made Active in Reports: 12/11/2024
Number of Days to Update: 5

Source: Department of Environmental Protection
Telephone: 850-245-8934
Last EDR Contact: 12/06/2024
Next Scheduled EDR Contact: 04/07/2025
Data Release Frequency: Quarterly

ADDITIONAL ENVIRONMENTAL RECORDS

Local Brownfield lists

US BROWNFIELDS: A Listing of Brownfields Sites

Brownfields are real property, the expansion, redevelopment, or reuse of which may be complicated by the presence or potential presence of a hazardous substance, pollutant, or contaminant. Cleaning up and reinvesting in these properties takes development pressures off of undeveloped, open land, and both improves and protects the environment. Assessment, Cleanup and Redevelopment Exchange System (ACRES) stores information reported by EPA Brownfields grant recipients on brownfields properties assessed or cleaned up with grant funding as well as information on Targeted Brownfields Assessments performed by EPA Regions. A listing of ACRES Brownfield sites is obtained from Cleanups in My Community. Cleanups in My Community provides information on Brownfields properties for which information is reported back to EPA, as well as areas served by Brownfields grant programs.

Date of Government Version: 09/09/2024
Date Data Arrived at EDR: 09/11/2024
Date Made Active in Reports: 12/06/2024
Number of Days to Update: 86

Source: Environmental Protection Agency
Telephone: 202-566-2777
Last EDR Contact: 03/12/2025
Next Scheduled EDR Contact: 06/23/2025
Data Release Frequency: Semi-Annually

Local Lists of Landfill / Solid Waste Disposal Sites

SWRCY: Recycling Centers

A listing of recycling centers located in the state of Florida.

Date of Government Version: 08/20/2024
Date Data Arrived at EDR: 10/08/2024
Date Made Active in Reports: 12/24/2024
Number of Days to Update: 77

Source: Department of Environmental Protection
Telephone: 850-245-8718
Last EDR Contact: 01/09/2025
Next Scheduled EDR Contact: 04/21/2025
Data Release Frequency: Varies

INDIAN ODI: Report on the Status of Open Dumps on Indian Lands

Location of open dumps on Indian land.

Date of Government Version: 12/31/1998
Date Data Arrived at EDR: 12/03/2007
Date Made Active in Reports: 01/24/2008
Number of Days to Update: 52

Source: Environmental Protection Agency
Telephone: 703-308-8245
Last EDR Contact: 01/16/2025
Next Scheduled EDR Contact: 05/05/2025
Data Release Frequency: Varies

ODI: Open Dump Inventory

An open dump is defined as a disposal facility that does not comply with one or more of the Part 257 or Part 258 Subtitle D Criteria.

Date of Government Version: 06/30/1985
Date Data Arrived at EDR: 08/09/2004
Date Made Active in Reports: 09/17/2004
Number of Days to Update: 39

Source: Environmental Protection Agency
Telephone: 800-424-9346
Last EDR Contact: 06/09/2004
Next Scheduled EDR Contact: N/A
Data Release Frequency: No Update Planned

DEBRIS REGION 9: Torres Martinez Reservation Illegal Dump Site Locations

A listing of illegal dump sites location on the Torres Martinez Indian Reservation located in eastern Riverside County and northern Imperial County, California.

Date of Government Version: 01/12/2009
Date Data Arrived at EDR: 05/07/2009
Date Made Active in Reports: 09/21/2009
Number of Days to Update: 137

Source: EPA, Region 9
Telephone: 415-947-4219
Last EDR Contact: 01/23/2025
Next Scheduled EDR Contact: 04/28/2025
Data Release Frequency: No Update Planned

IHS OPEN DUMPS: Open Dumps on Indian Land

A listing of all open dumps located on Indian Land in the United States.

Date of Government Version: 02/07/2024
Date Data Arrived at EDR: 11/13/2024
Date Made Active in Reports: 11/19/2024
Number of Days to Update: 6

Source: Department of Health & Human Serivces, Indian Health Service
Telephone: 301-443-1452
Last EDR Contact: 12/09/2024
Next Scheduled EDR Contact: 05/05/2025
Data Release Frequency: Varies

Local Lists of Hazardous waste / Contaminated Sites

US HIST CDL: National Clandestine Laboratory Register

A listing of clandestine drug lab locations that have been removed from the DEAs National Clandestine Laboratory Register.

Date of Government Version: 05/20/2024
Date Data Arrived at EDR: 08/19/2024
Date Made Active in Reports: 10/09/2024
Number of Days to Update: 51

Source: Drug Enforcement Administration
Telephone: 202-307-1000
Last EDR Contact: 02/20/2025
Next Scheduled EDR Contact: 06/02/2025
Data Release Frequency: No Update Planned

PRIORITYCLEANERS: Priority Ranking List

The Florida Legislature has established a state-funded program to cleanup properties that are contaminated as a result of the operations of a drycleaning facility.

Date of Government Version: 10/01/2024
Date Data Arrived at EDR: 11/05/2024
Date Made Active in Reports: 01/27/2025
Number of Days to Update: 83

Source: Department of Environmental Protection
Telephone: 850-245-8927
Last EDR Contact: 02/04/2025
Next Scheduled EDR Contact: 05/19/2025
Data Release Frequency: Varies

FL SITES: Sites List

This summary status report was developed from a number of lists including the Eckhardt list, the Moffit list, the EPA Hazardous Waste Sites list, EPA's Emergency & Remedial Response information System list (RCRA Section 3012) & existing department lists such as the obsolete uncontrolled Hazardous Waste Sites list. This list is no longer updated.

Date of Government Version: 12/31/1989
Date Data Arrived at EDR: 05/09/1994
Date Made Active in Reports: 08/04/1994
Number of Days to Update: 87

Source: Department of Environmental Protection
Telephone: 850-245-8705
Last EDR Contact: 03/24/1994
Next Scheduled EDR Contact: N/A
Data Release Frequency: No Update Planned

US CDL: Clandestine Drug Labs

A listing of clandestine drug lab locations. The U.S. Department of Justice ("the Department") provides this web site as a public service. It contains addresses of some locations where law enforcement agencies reported they found chemicals or other items that indicated the presence of either clandestine drug laboratories or dumpsites. In most cases, the source of the entries is not the Department, and the Department has not verified the entry and does not guarantee its accuracy. Members of the public must verify the accuracy of all entries by, for example, contacting local law enforcement and local health departments.

Date of Government Version: 05/20/2024
Date Data Arrived at EDR: 08/19/2024
Date Made Active in Reports: 10/09/2024
Number of Days to Update: 51

Source: Drug Enforcement Administration
Telephone: 202-307-1000
Last EDR Contact: 02/20/2025
Next Scheduled EDR Contact: 06/02/2025
Data Release Frequency: Quarterly

Local Land Records

LIENS 2: CERCLA Lien Information

A Federal CERCLA ('Superfund') lien can exist by operation of law at any site or property at which EPA has spent Superfund monies. These monies are spent to investigate and address releases and threatened releases of contamination. CERCLIS provides information as to the identity of these sites and properties.

Date of Government Version: 12/19/2024
Date Data Arrived at EDR: 01/02/2025
Date Made Active in Reports: 01/21/2025
Number of Days to Update: 19

Source: Environmental Protection Agency
Telephone: 202-564-6023
Last EDR Contact: 03/03/2025
Next Scheduled EDR Contact: 04/07/2025
Data Release Frequency: Semi-Annually

Records of Emergency Release Reports

HMIRS: Hazardous Materials Information Reporting System

Hazardous Materials Incident Report System. HMIRS contains hazardous material spill incidents reported to DOT.

Date of Government Version: 12/10/2024
Date Data Arrived at EDR: 12/11/2024
Date Made Active in Reports: 02/27/2025
Number of Days to Update: 78

Source: U.S. Department of Transportation
Telephone: 202-366-4555
Last EDR Contact: 12/11/2024
Next Scheduled EDR Contact: 03/31/2025
Data Release Frequency: Quarterly

SPILLS: Oil and Hazardous Materials Incidents

Statewide oil and hazardous materials inland incidents.

Date of Government Version: 09/30/2024
Date Data Arrived at EDR: 10/01/2024
Date Made Active in Reports: 12/13/2024
Number of Days to Update: 73

Source: Department of Environmental Protection
Telephone: 850-245-2010
Last EDR Contact: 12/23/2024
Next Scheduled EDR Contact: 04/14/2025
Data Release Frequency: Semi-Annually

SPILLS 90: SPILLS90 data from FirstSearch

Spills 90 includes those spill and release records available exclusively from FirstSearch databases. Typically, they may include chemical, oil and/or hazardous substance spills recorded after 1990. Duplicate records that are already included in EDR incident and release records are not included in Spills 90.

Date of Government Version: 12/10/2012
Date Data Arrived at EDR: 01/03/2013
Date Made Active in Reports: 03/04/2013
Number of Days to Update: 60

Source: FirstSearch
Telephone: N/A
Last EDR Contact: 01/03/2013
Next Scheduled EDR Contact: N/A
Data Release Frequency: No Update Planned

SPILLS 80: SPILLS80 data from FirstSearch

Spills 80 includes those spill and release records available from FirstSearch databases prior to 1990. Typically, they may include chemical, oil and/or hazardous substance spills recorded before 1990. Duplicate records that are already included in EDR incident and release records are not included in Spills 80.

Date of Government Version: 09/01/2001
Date Data Arrived at EDR: 01/03/2013
Date Made Active in Reports: 03/06/2013
Number of Days to Update: 62

Source: FirstSearch
Telephone: N/A
Last EDR Contact: 01/03/2013
Next Scheduled EDR Contact: N/A
Data Release Frequency: No Update Planned

Other Ascertainable Records

RCRA NonGen / NLR: RCRA - Non Generators / No Longer Regulated

RCRAInfo is EPA's comprehensive information system, providing access to data supporting the Resource Conservation and Recovery Act (RCRA) of 1976 and the Hazardous and Solid Waste Amendments (HSWA) of 1984. The database includes selective information on sites which generate, transport, store, treat and/or dispose of hazardous waste as defined by the Resource Conservation and Recovery Act (RCRA). Non-Generators do not presently generate hazardous waste.

Date of Government Version: 02/17/2025
Date Data Arrived at EDR: 02/19/2025
Date Made Active in Reports: 03/06/2025
Number of Days to Update: 15

Source: Environmental Protection Agency
Telephone: (404) 562-8651
Last EDR Contact: 02/19/2025
Next Scheduled EDR Contact: 03/31/2025
Data Release Frequency: Quarterly

FUDS: Formerly Used Defense Sites

The listing includes locations of Formerly Used Defense Sites properties where the US Army Corps of Engineers is actively working or will take necessary cleanup actions.

Date of Government Version: 10/01/2024
Date Data Arrived at EDR: 11/12/2024
Date Made Active in Reports: 01/21/2025
Number of Days to Update: 70

Source: U.S. Army Corps of Engineers
Telephone: 202-528-4285
Last EDR Contact: 02/11/2025
Next Scheduled EDR Contact: 05/26/2025
Data Release Frequency: Varies

DOD: Department of Defense Sites

This data set consists of federally owned or administered lands, administered by the Department of Defense, that have any area equal to or greater than 640 acres of the United States, Puerto Rico, and the U.S. Virgin Islands.

Date of Government Version: 06/07/2021
Date Data Arrived at EDR: 07/13/2021
Date Made Active in Reports: 03/09/2022
Number of Days to Update: 239

Source: USGS
Telephone: 888-275-8747
Last EDR Contact: 01/07/2025
Next Scheduled EDR Contact: 04/21/2025
Data Release Frequency: Varies

FEDLAND: Federal and Indian Lands

Federally and Indian administrated lands of the United States. Lands included are administrated by: Army Corps of Engineers, Bureau of Reclamation, National Wild and Scenic River, National Wildlife Refuge, Public Domain Land, Wilderness, Wilderness Study Area, Wildlife Management Area, Bureau of Indian Affairs, Bureau of Land Management, Department of Justice, Forest Service, Fish and Wildlife Service, National Park Service.

Date of Government Version: 04/02/2018
Date Data Arrived at EDR: 04/11/2018
Date Made Active in Reports: 11/06/2019
Number of Days to Update: 574

Source: U.S. Geological Survey
Telephone: 888-275-8747
Last EDR Contact: 12/30/2024
Next Scheduled EDR Contact: 04/14/2025
Data Release Frequency: N/A

SCRD DRYCLEANERS: State Coalition for Remediation of Drycleaners Listing

The State Coalition for Remediation of Drycleaners was established in 1998, with support from the U.S. EPA Office of Superfund Remediation and Technology Innovation. It is comprised of representatives of states with established drycleaner remediation programs. Currently the member states are Alabama, Connecticut, Florida, Illinois, Kansas, Minnesota, Missouri, North Carolina, Oregon, South Carolina, Tennessee, Texas, and Wisconsin.

Date of Government Version: 07/30/2021
Date Data Arrived at EDR: 02/03/2023
Date Made Active in Reports: 02/10/2023
Number of Days to Update: 7

Source: Environmental Protection Agency
Telephone: 615-532-8599
Last EDR Contact: 02/03/2025
Next Scheduled EDR Contact: 05/19/2025
Data Release Frequency: Varies

US FIN ASSUR: Financial Assurance Information

All owners and operators of facilities that treat, store, or dispose of hazardous waste are required to provide proof that they will have sufficient funds to pay for the clean up, closure, and post-closure care of their facilities.

Date of Government Version: 02/17/2025
Date Data Arrived at EDR: 02/19/2025
Date Made Active in Reports: 03/06/2025
Number of Days to Update: 15

Source: Environmental Protection Agency
Telephone: 202-566-1917
Last EDR Contact: 02/19/2025
Next Scheduled EDR Contact: 03/31/2025
Data Release Frequency: Quarterly

EPA WATCH LIST: EPA Watch List

EPA maintains a "Watch List" to facilitate dialogue between EPA, state and local environmental agencies on enforcement matters relating to facilities with alleged violations identified as either significant or high priority. Being on the Watch List does not mean that the facility has actually violated the law only that an investigation by EPA or a state or local environmental agency has led those organizations to allege that an unproven violation has in fact occurred. Being on the Watch List does not represent a higher level of concern regarding the alleged violations that were detected, but instead indicates cases requiring additional dialogue between EPA, state and local agencies - primarily because of the length of time the alleged violation has gone unaddressed or unresolved.

Date of Government Version: 08/30/2013
Date Data Arrived at EDR: 03/21/2014
Date Made Active in Reports: 06/17/2014
Number of Days to Update: 88

Source: Environmental Protection Agency
Telephone: 617-520-3000
Last EDR Contact: 01/27/2025
Next Scheduled EDR Contact: 05/12/2025
Data Release Frequency: No Update Planned

2020 COR ACTION: 2020 Corrective Action Program List

The EPA has set ambitious goals for the RCRA Corrective Action program by creating the 2020 Corrective Action Universe. This RCRA cleanup baseline includes facilities expected to need corrective action. The 2020 universe contains a wide variety of sites. Some properties are heavily contaminated while others were contaminated but have since been cleaned up. Still others have not been fully investigated yet, and may require little or no remediation. Inclusion in the 2020 Universe does not necessarily imply failure on the part of a facility to meet its RCRA obligations.

Date of Government Version: 09/30/2017
Date Data Arrived at EDR: 05/08/2018
Date Made Active in Reports: 07/20/2018
Number of Days to Update: 73

Source: Environmental Protection Agency
Telephone: 703-308-4044
Last EDR Contact: 01/30/2025
Next Scheduled EDR Contact: 05/12/2025
Data Release Frequency: Varies

TSCA: Toxic Substances Control Act

Toxic Substances Control Act. TSCA identifies manufacturers and importers of chemical substances included on the TSCA Chemical Substance Inventory list. It includes data on the production volume of these substances by plant site.

Date of Government Version: 12/31/2020
Date Data Arrived at EDR: 06/14/2022
Date Made Active in Reports: 03/24/2023
Number of Days to Update: 283

Source: EPA
Telephone: 202-260-5521
Last EDR Contact: 03/10/2025
Next Scheduled EDR Contact: 06/23/2025
Data Release Frequency: Every 4 Years

TRIS: Toxic Chemical Release Inventory System

Toxic Release Inventory System. TRIS identifies facilities which release toxic chemicals to the air, water and land in reportable quantities under SARA Title III Section 313.

Date of Government Version: 12/31/2023
Date Data Arrived at EDR: 02/11/2025
Date Made Active in Reports: 02/18/2025
Number of Days to Update: 7

Source: EPA
Telephone: 202-566-0250
Last EDR Contact: 02/11/2025
Next Scheduled EDR Contact: 05/26/2025
Data Release Frequency: Annually

SSTS: Section 7 Tracking Systems

Section 7 of the Federal Insecticide, Fungicide and Rodenticide Act, as amended (92 Stat. 829) requires all registered pesticide-producing establishments to submit a report to the Environmental Protection Agency by March 1st each year. Each establishment must report the types and amounts of pesticides, active ingredients and devices being produced, and those having been produced and sold or distributed in the past year.

Date of Government Version: 10/15/2024
Date Data Arrived at EDR: 10/16/2024
Date Made Active in Reports: 01/14/2025
Number of Days to Update: 90

Source: EPA
Telephone: 202-564-4203
Last EDR Contact: 01/15/2025
Next Scheduled EDR Contact: 04/28/2025
Data Release Frequency: Annually

ROD: Records Of Decision

Record of Decision. ROD documents mandate a permanent remedy at an NPL (Superfund) site containing technical and health information to aid in the cleanup.

Date of Government Version: 01/29/2025
Date Data Arrived at EDR: 02/03/2025
Date Made Active in Reports: 02/27/2025
Number of Days to Update: 24

Source: EPA
Telephone: 703-416-0223
Last EDR Contact: 03/03/2025
Next Scheduled EDR Contact: 06/09/2025
Data Release Frequency: Annually

RMP: Risk Management Plans

When Congress passed the Clean Air Act Amendments of 1990, it required EPA to publish regulations and guidance for chemical accident prevention at facilities using extremely hazardous substances. The Risk Management Program Rule (RMP Rule) was written to implement Section 112(r) of these amendments. The rule, which built upon existing industry codes and standards, requires companies of all sizes that use certain flammable and toxic substances to develop a Risk Management Program, which includes a(n): Hazard assessment that details the potential effects of an accidental release, an accident history of the last five years, and an evaluation of worst-case and alternative accidental releases; Prevention program that includes safety precautions and maintenance, monitoring, and employee training measures; and Emergency response program that spells out emergency health care, employee training measures and procedures for informing the public and response agencies (e.g the fire department) should an accident occur.

Date of Government Version: 10/01/2024
Date Data Arrived at EDR: 10/23/2024
Date Made Active in Reports: 01/14/2025
Number of Days to Update: 83

Source: Environmental Protection Agency
Telephone: 202-564-8600
Last EDR Contact: 01/09/2025
Next Scheduled EDR Contact: 04/28/2025
Data Release Frequency: Varies

RAATS: RCRA Administrative Action Tracking System

RCRA Administration Action Tracking System. RAATS contains records based on enforcement actions issued under RCRA pertaining to major violators and includes administrative and civil actions brought by the EPA. For administration actions after September 30, 1995, data entry in the RAATS database was discontinued. EPA will retain a copy of the database for historical records. It was necessary to terminate RAATS because a decrease in agency resources made it impossible to continue to update the information contained in the database.

Date of Government Version: 04/17/1995
Date Data Arrived at EDR: 07/03/1995
Date Made Active in Reports: 08/07/1995
Number of Days to Update: 35

Source: EPA
Telephone: 202-564-4104
Last EDR Contact: 06/02/2008
Next Scheduled EDR Contact: 09/01/2008
Data Release Frequency: No Update Planned

PRP: Potentially Responsible Parties

A listing of verified Potentially Responsible Parties

Date of Government Version: 09/19/2023
Date Data Arrived at EDR: 10/03/2023
Date Made Active in Reports: 10/19/2023
Number of Days to Update: 16

Source: EPA
Telephone: 202-564-6023
Last EDR Contact: 03/03/2025
Next Scheduled EDR Contact: 05/12/2025
Data Release Frequency: Quarterly

PADS: PCB Activity Database System

PCB Activity Database. PADS Identifies generators, transporters, commercial storers and/or brokers and disposers of PCB's who are required to notify the EPA of such activities.

Date of Government Version: 07/01/2024
Date Data Arrived at EDR: 10/02/2024
Date Made Active in Reports: 01/10/2025
Number of Days to Update: 100

Source: EPA
Telephone: 202-566-0500
Last EDR Contact: 01/02/2025
Next Scheduled EDR Contact: 04/14/2025
Data Release Frequency: Annually

ICIS: Integrated Compliance Information System

The Integrated Compliance Information System (ICIS) supports the information needs of the national enforcement and compliance program as well as the unique needs of the National Pollutant Discharge Elimination System (NPDES) program.

Date of Government Version: 11/18/2016
Date Data Arrived at EDR: 11/23/2016
Date Made Active in Reports: 02/10/2017
Number of Days to Update: 79

Source: Environmental Protection Agency
Telephone: 202-564-2501
Last EDR Contact: 12/23/2024
Next Scheduled EDR Contact: 04/14/2025
Data Release Frequency: Quarterly

GOVERNMENT RECORDS SEARCHED / DATA CURRENCY TRACKING

FTTS: FIFRA/ TSCA Tracking System - FIFRA (Federal Insecticide, Fungicide, & Rodenticide Act)/TSCA (Toxic Substances Control Act)
FTTS tracks administrative cases and pesticide enforcement actions and compliance activities related to FIFRA, TSCA and EPCRA (Emergency Planning and Community Right-to-Know Act). To maintain currency, EDR contacts the Agency on a quarterly basis.

Date of Government Version: 04/09/2009
Date Data Arrived at EDR: 04/16/2009
Date Made Active in Reports: 05/11/2009
Number of Days to Update: 25
Source: EPA/Office of Prevention, Pesticides and Toxic Substances
Telephone: 202-566-1667
Last EDR Contact: 08/18/2017
Next Scheduled EDR Contact: 12/04/2017
Data Release Frequency: No Update Planned

FTTS INSP: FIFRA/ TSCA Tracking System - FIFRA (Federal Insecticide, Fungicide, & Rodenticide Act)/TSCA (Toxic Substances Control Act)
A listing of FIFRA/TSCA Tracking System (FTTS) inspections and enforcements.

Date of Government Version: 04/09/2009
Date Data Arrived at EDR: 04/16/2009
Date Made Active in Reports: 05/11/2009
Number of Days to Update: 25
Source: EPA
Telephone: 202-566-1667
Last EDR Contact: 08/18/2017
Next Scheduled EDR Contact: 12/04/2017
Data Release Frequency: No Update Planned

MLTS: Material Licensing Tracking System
MLTS is maintained by the Nuclear Regulatory Commission and contains a list of approximately 8,100 sites which possess or use radioactive materials and which are subject to NRC licensing requirements. To maintain currency, EDR contacts the Agency on a quarterly basis.

Date of Government Version: 10/12/2024
Date Data Arrived at EDR: 10/17/2024
Date Made Active in Reports: 11/19/2024
Number of Days to Update: 33
Source: Nuclear Regulatory Commission
Telephone: 301-415-0717
Last EDR Contact: 01/09/2025
Next Scheduled EDR Contact: 04/28/2025
Data Release Frequency: Quarterly

COAL ASH DOE: Steam-Electric Plant Operation Data
A listing of power plants that store ash in surface ponds.

Date of Government Version: 12/31/2023
Date Data Arrived at EDR: 10/16/2024
Date Made Active in Reports: 01/14/2025
Number of Days to Update: 90
Source: Department of Energy
Telephone: 202-586-8719
Last EDR Contact: 02/24/2025
Next Scheduled EDR Contact: 06/09/2025
Data Release Frequency: Varies

COAL ASH EPA: Coal Combustion Residues Surface Impoundments List
A listing of coal combustion residues surface impoundments with high hazard potential ratings.

Date of Government Version: 01/12/2017
Date Data Arrived at EDR: 03/05/2019
Date Made Active in Reports: 11/11/2019
Number of Days to Update: 251
Source: Environmental Protection Agency
Telephone: N/A
Last EDR Contact: 02/24/2025
Next Scheduled EDR Contact: 06/09/2025
Data Release Frequency: Varies

PCB TRANSFORMER: PCB Transformer Registration Database
The database of PCB transformer registrations that includes all PCB registration submittals.

Date of Government Version: 09/13/2019
Date Data Arrived at EDR: 11/06/2019
Date Made Active in Reports: 02/10/2020
Number of Days to Update: 96
Source: Environmental Protection Agency
Telephone: 202-566-0517
Last EDR Contact: 01/30/2025
Next Scheduled EDR Contact: 05/12/2025
Data Release Frequency: Varies

RADINFO: Radiation Information Database
The Radiation Information Database (RADINFO) contains information about facilities that are regulated by U.S. Environmental Protection Agency (EPA) regulations for radiation and radioactivity.

Date of Government Version: 07/01/2019
Date Data Arrived at EDR: 07/01/2019
Date Made Active in Reports: 09/23/2019
Number of Days to Update: 84

Source: Environmental Protection Agency
Telephone: 202-343-9775
Last EDR Contact: 12/17/2024
Next Scheduled EDR Contact: 04/07/2025
Data Release Frequency: Quarterly

HIST FTTS: FIFRA/TSCA Tracking System Administrative Case Listing

A complete administrative case listing from the FIFRA/TSCA Tracking System (FTTS) for all ten EPA regions. The information was obtained from the National Compliance Database (NCDB). NCDB supports the implementation of FIFRA (Federal Insecticide, Fungicide, and Rodenticide Act) and TSCA (Toxic Substances Control Act). Some EPA regions are now closing out records. Because of that, and the fact that some EPA regions are not providing EPA Headquarters with updated records, it was decided to create a HIST FTTS database. It included records that may not be included in the newer FTTS database updates. This database is no longer updated.

Date of Government Version: 10/19/2006
Date Data Arrived at EDR: 03/01/2007
Date Made Active in Reports: 04/10/2007
Number of Days to Update: 40

Source: Environmental Protection Agency
Telephone: 202-564-2501
Last EDR Contact: 12/17/2007
Next Scheduled EDR Contact: 03/17/2008
Data Release Frequency: No Update Planned

HIST FTTS INSP: FIFRA/TSCA Tracking System Inspection & Enforcement Case Listing

A complete inspection and enforcement case listing from the FIFRA/TSCA Tracking System (FTTS) for all ten EPA regions. The information was obtained from the National Compliance Database (NCDB). NCDB supports the implementation of FIFRA (Federal Insecticide, Fungicide, and Rodenticide Act) and TSCA (Toxic Substances Control Act). Some EPA regions are now closing out records. Because of that, and the fact that some EPA regions are not providing EPA Headquarters with updated records, it was decided to create a HIST FTTS database. It included records that may not be included in the newer FTTS database updates. This database is no longer updated.

Date of Government Version: 10/19/2006
Date Data Arrived at EDR: 03/01/2007
Date Made Active in Reports: 04/10/2007
Number of Days to Update: 40

Source: Environmental Protection Agency
Telephone: 202-564-2501
Last EDR Contact: 12/17/2008
Next Scheduled EDR Contact: 03/17/2008
Data Release Frequency: No Update Planned

DOT OPS: Incident and Accident Data

Department of Transporation, Office of Pipeline Safety Incident and Accident data.

Date of Government Version: 10/04/2024
Date Data Arrived at EDR: 10/16/2024
Date Made Active in Reports: 12/06/2024
Number of Days to Update: 51

Source: Department of Transporation, Office of Pipeline Safety
Telephone: 202-366-4595
Last EDR Contact: 01/22/2025
Next Scheduled EDR Contact: 05/05/2025
Data Release Frequency: Quarterly

CONSENT: Superfund (CERCLA) Consent Decrees

Major legal settlements that establish responsibility and standards for cleanup at NPL (Superfund) sites. Released periodically by United States District Courts after settlement by parties to litigation matters.

Date of Government Version: 09/30/2024
Date Data Arrived at EDR: 10/09/2024
Date Made Active in Reports: 01/10/2025
Number of Days to Update: 93

Source: Department of Justice, Consent Decree Library
Telephone: Varies
Last EDR Contact: 12/30/2024
Next Scheduled EDR Contact: 04/14/2025
Data Release Frequency: Varies

BRS: Biennial Reporting System

The Biennial Reporting System is a national system administered by the EPA that collects data on the generation and management of hazardous waste. BRS captures detailed data from two groups: Large Quantity Generators (LQG) and Treatment, Storage, and Disposal Facilities.

Date of Government Version: 12/31/2023
Date Data Arrived at EDR: 02/19/2025
Date Made Active in Reports: 03/07/2025
Number of Days to Update: 16

Source: EPA/NTIS
Telephone: 800-424-9346
Last EDR Contact: 12/12/2024
Next Scheduled EDR Contact: 03/31/2025
Data Release Frequency: Biennially

INDIAN RESERV: Indian Reservations

This map layer portrays Indian administered lands of the United States that have any area equal to or greater than 640 acres.

Date of Government Version: 12/31/2014
Date Data Arrived at EDR: 07/14/2015
Date Made Active in Reports: 01/10/2017
Number of Days to Update: 546

Source: USGS
Telephone: 202-208-3710
Last EDR Contact: 12/30/2024
Next Scheduled EDR Contact: 04/14/2025
Data Release Frequency: Semi-Annually

FUSRAP: Formerly Utilized Sites Remedial Action Program

DOE established the Formerly Utilized Sites Remedial Action Program (FUSRAP) in 1974 to remediate sites where radioactive contamination remained from Manhattan Project and early U.S. Atomic Energy Commission (AEC) operations.

Date of Government Version: 03/03/2023
Date Data Arrived at EDR: 03/03/2023
Date Made Active in Reports: 06/09/2023
Number of Days to Update: 98

Source: Department of Energy
Telephone: 202-586-3559
Last EDR Contact: 01/23/2025
Next Scheduled EDR Contact: 05/12/2025
Data Release Frequency: Varies

UMTRA: Uranium Mill Tailings Sites

Uranium ore was mined by private companies for federal government use in national defense programs. When the mills shut down, large piles of the sand-like material (mill tailings) remain after uranium has been extracted from the ore. Levels of human exposure to radioactive materials from the piles are low; however, in some cases tailings were used as construction materials before the potential health hazards of the tailings were recognized.

Date of Government Version: 02/12/2025
Date Data Arrived at EDR: 02/12/2025
Date Made Active in Reports: 02/27/2025
Number of Days to Update: 15

Source: Department of Energy
Telephone: 505-845-0011
Last EDR Contact: 02/06/2025
Next Scheduled EDR Contact: 05/26/2025
Data Release Frequency: Varies

LEAD SMELTER 1: Lead Smelter Sites

A listing of former lead smelter site locations.

Date of Government Version: 12/19/2024
Date Data Arrived at EDR: 01/02/2025
Date Made Active in Reports: 01/21/2025
Number of Days to Update: 19

Source: Environmental Protection Agency
Telephone: 703-603-8787
Last EDR Contact: 03/03/2025
Next Scheduled EDR Contact: 04/07/2025
Data Release Frequency: Varies

LEAD SMELTER 2: Lead Smelter Sites

A list of several hundred sites in the U.S. where secondary lead smelting was done from 1931and 1964. These sites may pose a threat to public health through ingestion or inhalation of contaminated soil or dust

Date of Government Version: 04/05/2001
Date Data Arrived at EDR: 10/27/2010
Date Made Active in Reports: 12/02/2010
Number of Days to Update: 36

Source: American Journal of Public Health
Telephone: 703-305-6451
Last EDR Contact: 12/02/2009
Next Scheduled EDR Contact: N/A
Data Release Frequency: No Update Planned

US AIRS (AFS): Aerometric Information Retrieval System Facility Subsystem (AFS)

The database is a sub-system of Aerometric Information Retrieval System (AIRS). AFS contains compliance data on air pollution point sources regulated by the U.S. EPA and/or state and local air regulatory agencies. This information comes from source reports by various stationary sources of air pollution, such as electric power plants, steel mills, factories, and universities, and provides information about the air pollutants they produce. Action, air program, air program pollutant, and general level plant data. It is used to track emissions and compliance data from industrial plants.

Date of Government Version: 10/12/2016
Date Data Arrived at EDR: 10/26/2016
Date Made Active in Reports: 02/03/2017
Number of Days to Update: 100

Source: EPA
Telephone: 202-564-2496
Last EDR Contact: 09/26/2017
Next Scheduled EDR Contact: 01/08/2018
Data Release Frequency: Annually

US AIRS MINOR: Air Facility System Data

A listing of minor source facilities.

Date of Government Version: 10/12/2016
Date Data Arrived at EDR: 10/26/2016
Date Made Active in Reports: 02/03/2017
Number of Days to Update: 100

Source: EPA
Telephone: 202-564-2496
Last EDR Contact: 09/26/2017
Next Scheduled EDR Contact: 01/08/2018
Data Release Frequency: Annually

US MINES: Mines Master Index File

Contains all mine identification numbers issued for mines active or opened since 1971. The data also includes violation information.

Date of Government Version: 11/01/2024
Date Data Arrived at EDR: 11/18/2024
Date Made Active in Reports: 02/11/2025
Number of Days to Update: 85

Source: Department of Labor, Mine Safety and Health Administration
Telephone: 303-231-5959
Last EDR Contact: 02/18/2025
Next Scheduled EDR Contact: 06/02/2025
Data Release Frequency: Semi-Annually

MINES VIOLATIONS: MSHA Violation Assessment Data

Mines violation and assessment information. Department of Labor, Mine Safety & Health Administration.

Date of Government Version: 10/01/2024
Date Data Arrived at EDR: 10/02/2024
Date Made Active in Reports: 10/09/2024
Number of Days to Update: 7

Source: DOL, Mine Safety & Health Admi
Telephone: 202-693-9424
Last EDR Contact: 02/19/2025
Next Scheduled EDR Contact: 06/02/2025
Data Release Frequency: Quarterly

US MINES 2: Ferrous and Nonferrous Metal Mines Database Listing

This map layer includes ferrous (ferrous metal mines are facilities that extract ferrous metals, such as iron ore or molybdenum) and nonferrous (Nonferrous metal mines are facilities that extract nonferrous metals, such as gold, silver, copper, zinc, and lead) metal mines in the United States.

Date of Government Version: 05/02/2024
Date Data Arrived at EDR: 08/20/2024
Date Made Active in Reports: 10/09/2024
Number of Days to Update: 50

Source: USGS
Telephone: 703-648-7709
Last EDR Contact: 02/20/2025
Next Scheduled EDR Contact: 06/02/2025
Data Release Frequency: Varies

US MINES 3: Active Mines & Mineral Plants Database Listing

Active Mines and Mineral Processing Plant operations for commodities monitored by the Minerals Information Team of the USGS.

Date of Government Version: 04/14/2011
Date Data Arrived at EDR: 06/08/2011
Date Made Active in Reports: 09/13/2011
Number of Days to Update: 97

Source: USGS
Telephone: 703-648-7709
Last EDR Contact: 02/20/2025
Next Scheduled EDR Contact: 06/02/2025
Data Release Frequency: Varies

ABANDONED MINES: Abandoned Mines

An inventory of land and water impacted by past mining (primarily coal mining) is maintained by OSMRE to provide information needed to implement the Surface Mining Control and Reclamation Act of 1977 (SMCRA). The inventory contains information on the location, type, and extent of AML impacts, as well as, information on the cost associated with the reclamation of those problems. The inventory is based upon field surveys by State, Tribal, and OSMRE program officials. It is dynamic to the extent that it is modified as new problems are identified and existing problems are reclaimed.

Date of Government Version: 12/10/2024
Date Data Arrived at EDR: 12/11/2024
Date Made Active in Reports: 02/18/2025
Number of Days to Update: 69

Source: Department of Interior
Telephone: 202-208-2609
Last EDR Contact: 03/12/2025
Next Scheduled EDR Contact: 06/16/2025
Data Release Frequency: Quarterly

MINES MRDS: Mineral Resources Data System
Mineral Resources Data System

Date of Government Version: 06/04/2024
Date Data Arrived at EDR: 11/22/2024
Date Made Active in Reports: 02/18/2025
Number of Days to Update: 88

Source: USGS
Telephone: 703-648-6533
Last EDR Contact: 02/20/2025
Next Scheduled EDR Contact: 06/02/2025
Data Release Frequency: Varies

FINDS: Facility Index System/Facility Registry System
Facility Index System. FINDS contains both facility information and 'pointers' to other sources that contain more detail. EDR includes the following FINDS databases in this report: PCS (Permit Compliance System), AIRS (Aerometric Information Retrieval System), DOCKET (Enforcement Docket used to manage and track information on civil judicial enforcement cases for all environmental statutes), FURS (Federal Underground Injection Control), C-DOCKET (Criminal Docket System used to track criminal enforcement actions for all environmental statutes), FFIS (Federal Facilities Information System), STATE (State Environmental Laws and Statutes), and PADS (PCB Activity Data System).

Date of Government Version: 11/11/2024
Date Data Arrived at EDR: 11/20/2024
Date Made Active in Reports: 02/18/2025
Number of Days to Update: 90

Source: EPA
Telephone: (404) 562-9900
Last EDR Contact: 02/25/2025
Next Scheduled EDR Contact: 06/09/2025
Data Release Frequency: Quarterly

UXO: Unexploded Ordnance Sites
A listing of unexploded ordnance site locations

Date of Government Version: 09/06/2023
Date Data Arrived at EDR: 09/13/2023
Date Made Active in Reports: 12/11/2023
Number of Days to Update: 89

Source: Department of Defense
Telephone: 703-704-1564
Last EDR Contact: 01/06/2025
Next Scheduled EDR Contact: 04/21/2025
Data Release Frequency: Varies

ECHO: Enforcement & Compliance History Information
ECHO provides integrated compliance and enforcement information for about 800,000 regulated facilities nationwide.

Date of Government Version: 12/21/2024
Date Data Arrived at EDR: 12/27/2024
Date Made Active in Reports: 01/10/2025
Number of Days to Update: 14

Source: Environmental Protection Agency
Telephone: 202-564-2280
Last EDR Contact: 12/27/2024
Next Scheduled EDR Contact: 04/14/2025
Data Release Frequency: Quarterly

DOCKET HWC: Hazardous Waste Compliance Docket Listing
A complete list of the Federal Agency Hazardous Waste Compliance Docket Facilities.

Date of Government Version: 05/06/2021
Date Data Arrived at EDR: 05/21/2021
Date Made Active in Reports: 08/11/2021
Number of Days to Update: 82

Source: Environmental Protection Agency
Telephone: 202-564-0527
Last EDR Contact: 02/12/2025
Next Scheduled EDR Contact: 06/02/2025
Data Release Frequency: Varies

FUELS PROGRAM: EPA Fuels Program Registered Listing
This listing includes facilities that are registered under the Part 80 (Code of Federal Regulations) EPA Fuels Programs. All companies now are required to submit new and updated registrations.

Date of Government Version: 11/08/2024
Date Data Arrived at EDR: 11/08/2024
Date Made Active in Reports: 01/14/2025
Number of Days to Update: 67

Source: EPA
Telephone: 800-385-6164
Last EDR Contact: 02/13/2025
Next Scheduled EDR Contact: 05/26/2025
Data Release Frequency: Quarterly

PFAS NPL: Superfund Sites with PFAS Detections Information

EPA's Office of Land and Emergency Management and EPA Regional Offices maintain data describing what is known about site investigations, contamination, and remedial actions under the Comprehensive Environmental Response, Compensation, and Liability Act (CERCLA) where PFAS is present in the environment.

Date of Government Version: 12/30/2024
Date Data Arrived at EDR: 01/02/2025
Date Made Active in Reports: 01/10/2025
Number of Days to Update: 8

Source: Environmental Protection Agency
Telephone: 703-603-8895
Last EDR Contact: 02/20/2025
Next Scheduled EDR Contact: 04/14/2025
Data Release Frequency: Varies

PFAS FEDERAL SITES: Federal Sites PFAS Information

Several federal entities, such as the federal Superfund program, Department of Defense, National Aeronautics and Space Administration, Department of Transportation, and Department of Energy provided information for sites with known or suspected detections at federal facilities.

Date of Government Version: 12/30/2024
Date Data Arrived at EDR: 01/02/2025
Date Made Active in Reports: 01/10/2025
Number of Days to Update: 8

Source: Environmental Protection Agency
Telephone: 202-272-0167
Last EDR Contact: 02/20/2025
Next Scheduled EDR Contact: 04/14/2025
Data Release Frequency: Varies

PFAS TRIS: List of PFAS Added to the TRI

Section 7321 of the National Defense Authorization Act for Fiscal Year 2020 (NDAA) immediately added certain per- and polyfluoroalkyl substances (PFAS) to the list of chemicals covered by the Toxics Release Inventory (TRI) under Section 313 of the Emergency Planning and Community Right-to-Know Act (EPCRA) and provided a framework for additional PFAS to be added to TRI on an annual basis.

Date of Government Version: 12/30/2024
Date Data Arrived at EDR: 01/02/2025
Date Made Active in Reports: 01/10/2025
Number of Days to Update: 8

Source: Environmental Protection Agency
Telephone: 202-566-0250
Last EDR Contact: 02/20/2025
Next Scheduled EDR Contact: 04/14/2025
Data Release Frequency: Varies

PFAS TSCA: PFAS Manufacture and Imports Information

EPA issued the Chemical Data Reporting (CDR) Rule under the Toxic Substances Control Act (TSCA) and requires chemical manufacturers and facilities that manufacture or import chemical substances to report data to EPA. EPA publishes non-confidential business information (non-CBI) and includes descriptive information about each site, corporate parent, production volume, other manufacturing information, and processing and use information.

Date of Government Version: 12/30/2024
Date Data Arrived at EDR: 01/02/2025
Date Made Active in Reports: 01/10/2025
Number of Days to Update: 8

Source: Environmental Protection Agency
Telephone: 202-272-0167
Last EDR Contact: 02/20/2025
Next Scheduled EDR Contact: 04/14/2025
Data Release Frequency: Varies

PFAS RCRA MANIFEST: PFAS Transfers Identified In the RCRA Database Listing

To work around the lack of PFAS waste codes in the RCRA database, EPA developed the PFAS Transfers dataset by mining e-Manifest records containing at least one of these common PFAS keywords: PFAS, PFOA, PFOS, PERFL, AFFF, GENX, GEN-X (plus the VT waste codes). These keywords were searched for in the following text fields: Manifest handling instructions (MANIFEST_HANDLING_INSTR), Non-hazardous waste description (NON_HAZ_WASTE_DESCRIPTION), DOT printed information (DOT_PRINTED_INFORMATION), Waste line handling instructions (WASTE_LINE_HANDLING_INSTR), Waste residue comments (WASTE_RESIDUE_COMMENTS).

Date of Government Version: 12/30/2024
Date Data Arrived at EDR: 01/02/2025
Date Made Active in Reports: 01/10/2025
Number of Days to Update: 8

Source: Environmental Protection Agency
Telephone: 202-272-0167
Last EDR Contact: 02/20/2025
Next Scheduled EDR Contact: 04/14/2025
Data Release Frequency: Varies

PFAS ATSDR: PFAS Contamination Site Location Listing

PFAS contamination site locations from the Department of Health & Human Services, Center for Disease Control & Prevention. ATSDR is involved at a number of PFAS-related sites, either directly or through assisting state and federal partners. As of now, most sites are related to drinking water contamination connected with PFAS production facilities or fire training areas where aqueous film-forming firefighting foam (AFFF) was regularly used.

Date of Government Version: 06/24/2020
Date Data Arrived at EDR: 03/17/2021
Date Made Active in Reports: 11/08/2022
Number of Days to Update: 601

Source: Department of Health & Human Services
Telephone: 202-741-5770
Last EDR Contact: 01/16/2025
Next Scheduled EDR Contact: 05/05/2025
Data Release Frequency: Varies

PFAS WQP: Ambient Environmental Sampling for PFAS

The Water Quality Portal (WQP) is a part of a modernized repository storing ambient sampling data for all environmental media and tissue samples. A wide range of federal, state, tribal and local governments, academic and non-governmental organizations and individuals submit project details and sampling results to this public repository. The information is commonly used for research and assessments of environmental quality.

Date of Government Version: 12/13/2024
Date Data Arrived at EDR: 01/02/2025
Date Made Active in Reports: 01/10/2025
Number of Days to Update: 8

Source: Environmental Protection Agency
Telephone: 202-272-0167
Last EDR Contact: 02/20/2025
Next Scheduled EDR Contact: 04/14/2025
Data Release Frequency: Varies

PFAS NPDES: Clean Water Act Discharge Monitoring Information

Any discharger of pollutants to waters of the United States from a point source must have a National Pollutant Discharge Elimination System (NPDES) permit. The process for obtaining limits involves the regulated entity (permittee) disclosing releases in a NPDES permit application and the permitting authority (typically the state but sometimes EPA) deciding whether to require monitoring or monitoring with limits. Caveats and Limitations: Less than half of states have required PFAS monitoring for at least one of their permittees and fewer states have established PFAS effluent limits for permittees. New rulemakings have been initiated that may increase the number of facilities monitoring for PFAS in the future.

Date of Government Version: 12/30/2024
Date Data Arrived at EDR: 01/02/2025
Date Made Active in Reports: 01/14/2025
Number of Days to Update: 12

Source: Environmental Protection Agency
Telephone: 202-272-0167
Last EDR Contact: 01/02/2025
Next Scheduled EDR Contact: 04/14/2025
Data Release Frequency: Varies

PFAS PROJECT: NORTHEASTERN UNIVERSITY PFAS PROJECT

The PFAS Contamination Site Tracker records qualitative and quantitative data from each site in a chart, specifically examining discovery, contamination levels, government response, litigation, health impacts, media coverage, and community characteristics. All data presented in the chart were extracted from government websites, such as state health departments or the Environmental Protection Agency, and news articles.

Date of Government Version: 05/19/2023
Date Data Arrived at EDR: 04/05/2024
Date Made Active in Reports: 06/06/2024
Number of Days to Update: 62

Source: Social Science Environmental Health Research Institute
Telephone: N/A
Last EDR Contact: 03/06/2025
Next Scheduled EDR Contact: 06/16/2025
Data Release Frequency: Varies

PFAS ECHO: Facilities in Industries that May Be Handling PFAS Listing

Regulators and the public have expressed interest in knowing which regulated entities may be using PFAS. EPA has developed a dataset from various sources that show which industries may be handling PFAS. Approximately 120,000 facilities subject to federal environmental programs have operated or currently operate in industry sectors with processes that may involve handling and/or release of PFAS.

Date of Government Version: 12/30/2024
Date Data Arrived at EDR: 01/02/2025
Date Made Active in Reports: 01/10/2025
Number of Days to Update: 8

Source: Environmental Protection Agency
Telephone: 202-272-0167
Last EDR Contact: 02/20/2025
Next Scheduled EDR Contact: 04/14/2025
Data Release Frequency: Varies

PFAS ECHO FIRE TRAIN: Facilities in Industries that May Be Handling PFAS Listing

A list of fire training sites was added to the Industry Sectors dataset using a keyword search on the permitted facilitys name to identify sites where fire-fighting foam may have been used in training exercises. Additionally, you may view an example spreadsheet of the subset of fire training facility data, as well as the keywords used in selecting or deselecting a facility for the subset. as well as the keywords used in selecting or deselecting a facility for the subset. These keywords were tested to maximize accuracy in selecting facilities that may use fire-fighting foam in training exercises, however, due to the lack of a required reporting field in the data systems for designating fire training sites, this methodology may not identify all fire training sites or may potentially misidentify them.

Date of Government Version: 12/30/2024
Date Data Arrived at EDR: 01/02/2025
Date Made Active in Reports: 01/10/2025
Number of Days to Update: 8

Source: Environmental Protection Agency
Telephone: 202-272-0167
Last EDR Contact: 02/20/2025
Next Scheduled EDR Contact: 04/14/2025
Data Release Frequency: Varies

PFAS PT 139 AIRPORT: All Certified Part 139 Airports PFAS Information Listing

Since July 1, 2006, all certified part 139 airports are required to have fire-fighting foam onsite that meet military specifications (MIL-F-24385) (14 CFR 139.317). To date, these military specification fire-fighting foams are fluorinated and have been historically used for training and extinguishing. The 2018 FAA Reauthorization Act has a provision stating that no later than October 2021, FAA shall not require the use of fluorinated AFFF. This provision does not prohibit the use of fluorinated AFFF at Part 139 civilian airports; it only prohibits FAA from mandating its use. The Federal Aviation Administration?s document AC 150/5210-6D - Aircraft Fire Extinguishing Agents provides guidance on Aircraft Fire Extinguishing Agents, which includes Aqueous Film Forming Foam (AFFF).

Date of Government Version: 12/30/2024
Date Data Arrived at EDR: 01/02/2025
Date Made Active in Reports: 01/10/2025
Number of Days to Update: 8

Source: Environmental Protection Agency
Telephone: 202-272-0167
Last EDR Contact: 02/20/2025
Next Scheduled EDR Contact: 04/14/2025
Data Release Frequency: Varies

AQUEOUS FOAM NRC: Aqueous Foam Related Incidents Listing

The National Response Center (NRC) serves as an emergency call center that fields initial reports for pollution and railroad incidents and forwards that information to appropriate federal/state agencies for response. The spreadsheets posted to the NRC website contain initial incident data that has not been validated or investigated by a federal/state response agency. Response center calls from 1990 to the most recent complete calendar year where there was indication of Aqueous Film Forming Foam (AFFF) usage are included in this dataset. NRC calls may reference AFFF usage in the ?Material Involved? or ?Incident Description? fields.

Date of Government Version: 12/30/2024
Date Data Arrived at EDR: 01/02/2025
Date Made Active in Reports: 01/10/2025
Number of Days to Update: 8

Source: Environmental Protection Agency
Telephone: 202-267-2675
Last EDR Contact: 02/20/2025
Next Scheduled EDR Contact: 04/14/2025
Data Release Frequency: Varies

PCS: Permit Compliance System

PCS is a computerized management information system that contains data on National Pollutant Discharge Elimination System (NPDES) permit holding facilities. PCS tracks the permit, compliance, and enforcement status of NPDES facilities.

Date of Government Version: 12/16/2016
Date Data Arrived at EDR: 01/06/2017
Date Made Active in Reports: 03/10/2017
Number of Days to Update: 63

Source: EPA, Office of Water
Telephone: 202-564-2496
Last EDR Contact: 12/23/2024
Next Scheduled EDR Contact: 04/14/2025
Data Release Frequency: No Update Planned

PCS ENF: Enforcement data
No description is available for this data

Date of Government Version: 12/31/2014
Date Data Arrived at EDR: 02/05/2015
Date Made Active in Reports: 03/06/2015
Number of Days to Update: 29

Source: EPA
Telephone: 202-564-2497
Last EDR Contact: 12/23/2024
Next Scheduled EDR Contact: 04/14/2025
Data Release Frequency: Varies

BIOSOLIDS: ICIS-NPDES Biosolids Facility Data
The data reflects compliance information about facilities in the biosolids program.

Date of Government Version: 10/13/2024
Date Data Arrived at EDR: 10/16/2024
Date Made Active in Reports: 10/23/2024
Number of Days to Update: 7

Source: Environmental Protection Agency
Telephone: 202-564-4700
Last EDR Contact: 01/14/2025
Next Scheduled EDR Contact: 04/28/2025
Data Release Frequency: Varies

UST FINDER: UST Finder Database
EPA developed UST Finder, a web map application containing a comprehensive, state-sourced national map of underground storage tank (UST) and leaking UST (LUST) data. It provides the attributes and locations of active and closed USTs, UST facilities, and LUST sites from states and from Tribal lands and US territories . UST Finder contains information about proximity of UST facilities and LUST sites to: surface and groundwater public drinking water protection areas; estimated number of private domestic wells and number of people living nearby; and flooding and wildfires.

Date of Government Version: 06/08/2023
Date Data Arrived at EDR: 10/04/2023
Date Made Active in Reports: 01/18/2024
Number of Days to Update: 106

Source: Environmental Protection Agency
Telephone: 202-564-0394
Last EDR Contact: 02/06/2025
Next Scheduled EDR Contact: 05/19/2025
Data Release Frequency: Varies

UST FINDER RELEASE: UST Finder Releases Database
US EPA's UST Finder data is a national composite of leaking underground storage tanks. This data contains information about, and locations of, leaking underground storage tanks. Data was collected from state sources and standardized into a national profile by EPA's Office of Underground Storage Tanks, Office of Research and Development, and the Association of State and Territorial Solid Waste Management Officials.

Date of Government Version: 06/08/2023
Date Data Arrived at EDR: 10/31/2023
Date Made Active in Reports: 01/18/2024
Number of Days to Update: 79

Source: Environmental Protecton Agency
Telephone: 202-564-0394
Last EDR Contact: 02/06/2025
Next Scheduled EDR Contact: 05/19/2025
Data Release Frequency: Semi-Annually

E MANIFEST: Hazardous Waste Electronic Manifest System
EPA established a national system for tracking hazardous waste shipments electronically. This system, known as ?e-Manifest,? will modernize the nation?s cradle-to-grave hazardous waste tracking process while saving valuable time, resources, and dollars for industry and states.

Date of Government Version: 02/17/2025
Date Data Arrived at EDR: 02/19/2025
Date Made Active in Reports: 03/14/2025
Number of Days to Update: 23

Source: Environmental Protection Agency
Telephone: 833-501-6826
Last EDR Contact: 02/19/2025
Next Scheduled EDR Contact: 03/31/2025
Data Release Frequency: Varies

PFAS: PFOS and PFOA stand for perfluorooctane sulfonate and perfluorooctanoic acid
A list of the sites that have been reported to the Department of Environmental Protection with PFAS concentrations above the Department?s Provisional Groundwater Cleanup Target Level.

Date of Government Version: 01/17/2025
Date Data Arrived at EDR: 01/22/2025
Date Made Active in Reports: 01/28/2025
Number of Days to Update: 6

Source: Department of Environmental Protection
Telephone: 850-245-8690
Last EDR Contact: 01/15/2025
Next Scheduled EDR Contact: 05/05/2025
Data Release Frequency: Varies

AQUEOUS FOAM: Former Fire Training Facility Assessments Listing

DEP has conducted initial environmental assessments related to the historic and current use of chemicals found in aqueous film forming foam (AFFF) at fire training facilities throughout Florida

Date of Government Version: 05/30/2024
Date Data Arrived at EDR: 05/31/2024
Date Made Active in Reports: 06/28/2024
Number of Days to Update: 28

Source: Department of Environmental Protection
Telephone: 850-245-8690
Last EDR Contact: 02/26/2025
Next Scheduled EDR Contact: 06/16/2025
Data Release Frequency: Varies

AIRS: Permitted Facilities Listing

A listing of Air Resources Management permits.

Date of Government Version: 01/09/2025
Date Data Arrived at EDR: 01/14/2025
Date Made Active in Reports: 02/21/2025
Number of Days to Update: 38

Source: Department of Environmental Protection
Telephone: 850-921-9558
Last EDR Contact: 01/09/2025
Next Scheduled EDR Contact: 05/05/2025
Data Release Frequency: Varies

ASBESTOS: Asbestos Notification Listing

Asbestos sites

Date of Government Version: 02/07/2025
Date Data Arrived at EDR: 02/11/2025
Date Made Active in Reports: 03/12/2025
Number of Days to Update: 29

Source: Department of Environmental Protection
Telephone: 850-717-9086
Last EDR Contact: 02/06/2025
Next Scheduled EDR Contact: 05/26/2025
Data Release Frequency: Varies

CLEANUP SITES: DEP Cleanup Sites - Contamination Locator Map Listing

This listing includes the locations of waste cleanup sites from various programs. The source of the cleanup site data includes Hazardous Waste programs, Site Investigation Section, Compliance and Enforcement Tracking, Drycleaning State Funded Cleanup Program (possibly other state funded cleanup), Storage Tank Contamination Monitoring.

Date of Government Version: 08/28/2024
Date Data Arrived at EDR: 11/15/2024
Date Made Active in Reports: 02/07/2025
Number of Days to Update: 84

Source: Department of Environmental Protection
Telephone: 866-282-0787
Last EDR Contact: 02/20/2025
Next Scheduled EDR Contact: 06/02/2025
Data Release Frequency: Quarterly

DEDB: Ethylene Dibromide Database Results

Ethylene dibromide (EDB), a soil fumigant, that has been detected in drinking water wells. The amount found exceeds the maximum contaminant level as stated in Chapter 62-550 or 520. It is a potential threat to public health when present in drinking water.

Date of Government Version: 09/09/2024
Date Data Arrived at EDR: 09/11/2024
Date Made Active in Reports: 11/21/2024
Number of Days to Update: 71

Source: Department of Environmental Protection
Telephone: 850-245-8335
Last EDR Contact: 03/05/2025
Next Scheduled EDR Contact: 06/23/2025
Data Release Frequency: Varies

DRYCLEANERS: Drycleaning Facilities

The Drycleaners database, maintained by the Department of Environmental Protection, provides information about permitted dry cleaner facilities.

Date of Government Version: 10/16/2024
Date Data Arrived at EDR: 10/18/2024
Date Made Active in Reports: 01/08/2025
Number of Days to Update: 82
Source: Department of Environmental Protection
Telephone: 850-245-8927
Last EDR Contact: 01/09/2025
Next Scheduled EDR Contact: 04/28/2025
Data Release Frequency: Semi-Annually

DWM CONTAM: DWM CONTAMINATED SITES

A listing of active or known sites. The listing includes sites that need cleanup but are not actively being working on because the agency currently does not have funding (primarily petroleum and drycleaning).

Date of Government Version: 07/14/2023
Date Data Arrived at EDR: 10/04/2023
Date Made Active in Reports: 12/20/2023
Number of Days to Update: 77
Source: Department of Environmental Protection
Telephone: 850-245-7503
Last EDR Contact: 01/02/2025
Next Scheduled EDR Contact: 04/14/2025
Data Release Frequency: Varies

FIN ASSURANCE 1: Financial Assurance Information Listing

A list of hazardous waste facilities required to provide financial assurance under RCRA.

Date of Government Version: 10/03/2024
Date Data Arrived at EDR: 10/22/2024
Date Made Active in Reports: 01/09/2025
Number of Days to Update: 79
Source: Department of Environmental Protection
Telephone: 850-245-8793
Last EDR Contact: 01/22/2025
Next Scheduled EDR Contact: 05/05/2025
Data Release Frequency: Semi-Annually

FIN ASSURANCE 2: Financial Assurance Information Listing

A listing of financial assurance information for solid waste facilities.

Date of Government Version: 10/03/2024
Date Data Arrived at EDR: 10/22/2024
Date Made Active in Reports: 01/09/2025
Number of Days to Update: 79
Source: Department of Environmental Protection
Telephone: 850-245-8743
Last EDR Contact: 01/22/2025
Next Scheduled EDR Contact: 05/05/2025
Data Release Frequency: Semi-Annually

FIN ASSURANCE 3: Financial Assurance Information Listing

A listing of financial assurance information for storage tanks sites.

Date of Government Version: 11/11/2024
Date Data Arrived at EDR: 11/12/2024
Date Made Active in Reports: 01/28/2025
Number of Days to Update: 77
Source: Department of Environmental Protection
Telephone: 850-245-8853
Last EDR Contact: 01/15/2025
Next Scheduled EDR Contact: 05/05/2025
Data Release Frequency: Quarterly

FL Cattle Dip. Vats: Cattle Dipping Vats

From the 1910's through the 1950's, these vats were filled with an arsenic solution for the control and eradication of the cattle fever tick. Other pesticides, such as DDT, were also widely used. By State law, all cattle, horses, mules, goats, and other susceptible animals were required to be dipped every 14 days. Under certain circumstances, the arsenic and other pesticides remaining at the site may present an environmental or public health hazard.

Date of Government Version: 09/27/2019
Date Data Arrived at EDR: 01/10/2020
Date Made Active in Reports: 02/11/2020
Number of Days to Update: 32
Source: Department of Environmental Protection
Telephone: 850-245-4444
Last EDR Contact: 12/30/2024
Next Scheduled EDR Contact: 04/14/2025
Data Release Frequency: No Update Planned

HAZ WASTE: Hazardous Waste Information Listing

The records in this data set are generated by county SQG Assessment, Notification and Verification Programs on-site surveys (see 403.7225 FS). The waste records are wastes observed during county inspections. Even though this state program targets SQGs and VSQGs for outreach, some counties choose to additionally look at their LQGs.

Date of Government Version: 11/11/2024
Date Data Arrived at EDR: 11/12/2024
Date Made Active in Reports: 01/28/2025
Number of Days to Update: 77

Source: Department of Environmental Protection
Telephone: 850-245-8705
Last EDR Contact: 02/11/2025
Next Scheduled EDR Contact: 05/26/2025
Data Release Frequency: Quarterly

HW GEN: Hazardous Waste Generators

Small Quantity Hazardous Waste Generators are regulated under the federal Resource Conservation and Recovery Act (RCRA) and applicable state regulations as generators of hazardous wastes in quantities greater than 100 Kg but less than 1,000 Kg in any one calendar month. Large Quantity Generators of Hazardous Waste are tracked in this coverage based on their notification to the Department of Environmental Protection as to their handler status, or based on inspections conducted at their facilities. These facilities are regulated under the federal Resource Conservation and Recovery Act (RCRA) and applicable state regulations as generators of hazardous wastes in quantities equal to or greater than 1,000 Kg in any one calendar month.

Date of Government Version: 11/14/2024
Date Data Arrived at EDR: 12/11/2024
Date Made Active in Reports: 03/04/2025
Number of Days to Update: 83

Source: Department of Environmental Protection
Telephone: 850-245-8758
Last EDR Contact: 12/11/2024
Next Scheduled EDR Contact: 03/31/2025
Data Release Frequency: Quarterly

RESP PARTY: Responsible Party Sites Listing

Open, inactive and closed responsible party sites

Date of Government Version: 11/01/2024
Date Data Arrived at EDR: 12/06/2024
Date Made Active in Reports: 12/10/2024
Number of Days to Update: 4

Source: Department of Environmental Protection
Telephone: 850-245-8758
Last EDR Contact: 12/06/2024
Next Scheduled EDR Contact: 04/07/2025
Data Release Frequency: Quarterly

SOLCP: State-Owned Lands Cleanup Program Listing

The State-Owned Lands Cleanup Program (SOLCP) was created by the legislature in 2001 as a mechanism to identify and reduce the states possible risk and liability associated with potentially contaminated sites on state-owned property.

Date of Government Version: 11/04/2024
Date Data Arrived at EDR: 11/05/2024
Date Made Active in Reports: 01/28/2025
Number of Days to Update: 84

Source: Department of Environmental Protection
Telephone: 850-245-8952
Last EDR Contact: 02/04/2025
Next Scheduled EDR Contact: 05/19/2025
Data Release Frequency: Varies

SITE INV SITES: Site Investigation Section Sites Listing

Statewide coverage of Site Investigation Section (SIS) sites. Site Investigation is a Section within the Bureau of Waste Cleanup, Division of Waste Management. SIS provides technical support to FDEP District Waste Cleanup Programs and conducts contamination assessments throughout the state.

Date of Government Version: 08/28/2024
Date Data Arrived at EDR: 11/08/2024
Date Made Active in Reports: 01/28/2025
Number of Days to Update: 81

Source: Department of Environmental Protection
Telephone: 850-245-8953
Last EDR Contact: 02/11/2025
Next Scheduled EDR Contact: 05/26/2025
Data Release Frequency: Quarterly

TIER 2: Tier 2 Facility Listing

A listing of facilities which store or manufacture hazardous materials that submit a chemical inventory report.

Date of Government Version: 12/31/2023
Date Data Arrived at EDR: 06/06/2024
Date Made Active in Reports: 09/04/2024
Number of Days to Update: 90

Source: Department of Environmental Protection
Telephone: 850-413-9970
Last EDR Contact: 02/26/2025
Next Scheduled EDR Contact: 06/16/2025
Data Release Frequency: Varies

UIC: Underground Injection Wells Database Listing
A listing of Class I wells. Class I wells are used to inject hazardous waste, nonhazardous waste, or municipal waste below the lowermost USDW.

Date of Government Version: 10/24/2024
Date Data Arrived at EDR: 10/25/2024
Date Made Active in Reports: 01/14/2025
Number of Days to Update: 81
Source: Department of Environmental Protection
Telephone: 850-245-8655
Last EDR Contact: 01/09/2025
Next Scheduled EDR Contact: 04/28/2025
Data Release Frequency: Varies

WASTEWATER: Wastewater Facility Regulation Database
Domestic and industrial wastewater facilities.

Date of Government Version: 10/28/2024
Date Data Arrived at EDR: 10/29/2024
Date Made Active in Reports: 01/14/2025
Number of Days to Update: 77
Source: Department of Environmental Protection
Telephone: 850-245-8600
Last EDR Contact: 01/28/2025
Next Scheduled EDR Contact: 05/12/2025
Data Release Frequency: Quarterly

ERIC WASTE CLEANUP: Environmental Restoration Integrated Cleanup Listing
ERIC (Environmental Restoration Integrated Cleanup) is a single database for tracking all of the contaminated site cleanup activities in the Division of Waste Management (DWM). It was developed to bring together 11 different data systems to a single location that would allow tracking of a contaminated site throughout the course of cleanup regardless of which program area took the lead.

Date of Government Version: 11/01/2024
Date Data Arrived at EDR: 12/06/2024
Date Made Active in Reports: 12/09/2024
Number of Days to Update: 3
Source: Department of Environmental Protection
Telephone: 850-245-8270
Last EDR Contact: 12/06/2024
Next Scheduled EDR Contact: 04/07/2025
Data Release Frequency: Varies

EDR HIGH RISK HISTORICAL RECORDS

EDR Exclusive Records

EDR MGP: EDR Proprietary Manufactured Gas Plants
The EDR Proprietary Manufactured Gas Plant Database includes records of coal gas plants (manufactured gas plants) compiled by EDR's researchers. Manufactured gas sites were used in the United States from the 1800's to 1950's to produce a gas that could be distributed and used as fuel. These plants used whale oil, rosin, coal, or a mixture of coal, oil, and water that also produced a significant amount of waste. Many of the byproducts of the gas production, such as coal tar (oily waste containing volatile and non-volatile chemicals), sludges, oils and other compounds are potentially hazardous to human health and the environment. The byproduct from this process was frequently disposed of directly at the plant site and can remain or spread slowly, serving as a continuous source of soil and groundwater contamination.

Date of Government Version: N/A
Date Data Arrived at EDR: N/A
Date Made Active in Reports: N/A
Number of Days to Update: N/A
Source: EDR, Inc.
Telephone: N/A
Last EDR Contact: N/A
Next Scheduled EDR Contact: N/A
Data Release Frequency: No Update Planned

EDR Hist Auto: EDR Exclusive Historical Auto Stations
EDR has searched selected national collections of business directories and has collected listings of potential gas station/filling station/service station sites that were available to EDR researchers. EDR's review was limited to those categories of sources that might, in EDR's opinion, include gas station/filling station/service station establishments. The categories reviewed included, but were not limited to gas, gas station, gasoline station, filling station, auto, automobile repair, auto service station, service station, etc. This database falls within a category of information EDR classifies as "High Risk Historical Records", or HRHR. EDR's HRHR effort presents unique and sometimes proprietary data about past sites and operations that typically create environmental concerns, but may not show up in current government records searches.

Date of Government Version: N/A
Date Data Arrived at EDR: N/A
Date Made Active in Reports: N/A
Number of Days to Update: N/A

Source: EDR, Inc.
Telephone: N/A
Last EDR Contact: N/A
Next Scheduled EDR Contact: N/A
Data Release Frequency: Varies

EDR Hist Cleaner: EDR Exclusive Historical Cleaners

EDR has searched selected national collections of business directories and has collected listings of potential dry cleaner sites that were available to EDR researchers. EDR's review was limited to those categories of sources that might, in EDR's opinion, include dry cleaning establishments. The categories reviewed included, but were not limited to dry cleaners, cleaners, laundry, laundromat, cleaning/laundry, wash & dry etc. This database falls within a category of information EDR classifies as "High Risk Historical Records", or HRHR. EDR's HRHR effort presents unique and sometimes proprietary data about past sites and operations that typically create environmental concerns, but may not show up in current government records searches.

Date of Government Version: N/A
Date Data Arrived at EDR: N/A
Date Made Active in Reports: N/A
Number of Days to Update: N/A

Source: EDR, Inc.
Telephone: N/A
Last EDR Contact: N/A
Next Scheduled EDR Contact: N/A
Data Release Frequency: Varies

EDR RECOVERED GOVERNMENT ARCHIVES

Exclusive Recovered Govt. Archives

RGA HWS: Recovered Government Archive State Hazardous Waste Facilities List

The EDR Recovered Government Archive State Hazardous Waste database provides a list of SHWS incidents derived from historical databases and includes many records that no longer appear in current government lists. Compiled from Records formerly available from the Department of Environmental Protection in Floridia.

Date of Government Version: N/A
Date Data Arrived at EDR: 07/01/2013
Date Made Active in Reports: 12/30/2013
Number of Days to Update: 182

Source: Department of Environmental Protection
Telephone: N/A
Last EDR Contact: 06/01/2012
Next Scheduled EDR Contact: N/A
Data Release Frequency: Varies

RGA LF: Recovered Government Archive Solid Waste Facilities List

The EDR Recovered Government Archive Landfill database provides a list of landfills derived from historical databases and includes many records that no longer appear in current government lists. Compiled from Records formerly available from the Department of Environmental Protection in Floridia.

Date of Government Version: N/A
Date Data Arrived at EDR: 07/01/2013
Date Made Active in Reports: 01/10/2014
Number of Days to Update: 193

Source: Department of Environmental Protection
Telephone: N/A
Last EDR Contact: 06/01/2012
Next Scheduled EDR Contact: N/A
Data Release Frequency: Varies

RGA LUST: Recovered Government Archive Leaking Underground Storage Tank

The EDR Recovered Government Archive Leaking Underground Storage Tank database provides a list of LUST incidents derived from historical databases and includes many records that no longer appear in current government lists. Compiled from Records formerly available from the Department of Environmental Protection in Floridia.

Date of Government Version: N/A
Date Data Arrived at EDR: 07/01/2013
Date Made Active in Reports: 12/30/2013
Number of Days to Update: 182

Source: Department of Environmental Protection
Telephone: N/A
Last EDR Contact: 06/01/2012
Next Scheduled EDR Contact: N/A
Data Release Frequency: Varies

GOVERNMENT RECORDS SEARCHED / DATA CURRENCY TRACKING

COUNTY RECORDS

ALACHUA COUNTY:

FACILITY LIST ALACHUA: Facility List
List of all regulated facilities in Alachua County.

Date of Government Version: 12/11/2024
Date Data Arrived at EDR: 12/11/2024
Date Made Active in Reports: 03/04/2025
Number of Days to Update: 83
Source: Alachua County Environmental Protection Department
Telephone: 352-264-6800
Last EDR Contact: 03/12/2025
Next Scheduled EDR Contact: 06/30/2025
Data Release Frequency: Annually

BROWARD COUNTY:

AST BROWARD: Aboveground Storage Tanks
Aboveground storage tank locations in Broward County.

Date of Government Version: 09/15/2021
Date Data Arrived at EDR: 09/16/2021
Date Made Active in Reports: 12/03/2021
Number of Days to Update: 78
Source: Broward County Environmental Protection Department
Telephone: 954-818-7509
Last EDR Contact: 02/12/2025
Next Scheduled EDR Contact: 06/02/2025
Data Release Frequency: Varies

EDIEAR BROWARD: Semi-Annual Inventory Report on Contaminated Locations
Early Detection Incentive/Environmental Assessment Remediation. This report monitors the status and remediation progress of known contaminated locations within Broward County. Sites listed by the US EPA, the Florida Department of Environmental Protection, and sites licensed for contamination assessment and cleanup by the Division of Pollution Prevention and Remediation Programs of the Department.

Date of Government Version: 11/15/2024
Date Data Arrived at EDR: 11/15/2024
Date Made Active in Reports: 02/10/2025
Number of Days to Update: 87
Source: Broward County Environmental Protection Department
Telephone: 954-818-7509
Last EDR Contact: 02/18/2025
Next Scheduled EDR Contact: 06/02/2025
Data Release Frequency: Semi-Annually

HAZMAT BROWARD: Hazardous Material Sites
HM sites use or store greater than 25 gallons of hazardous materials per month.

Date of Government Version: 02/20/2024
Date Data Arrived at EDR: 02/21/2024
Date Made Active in Reports: 05/09/2024
Number of Days to Update: 78
Source: Broward County Environmental Protection Department
Telephone: 954-818-7509
Last EDR Contact: 02/20/2025
Next Scheduled EDR Contact: 06/02/2025
Data Release Frequency: Annually

NOV BROWARD: Notice Of Violations Sites
NOV facilities have received a notice of violation letter under the Broward County Chapter 27 Code.

Date of Government Version: 09/26/2024
Date Data Arrived at EDR: 10/01/2024
Date Made Active in Reports: 11/19/2024
Number of Days to Update: 49
Source: Broward County Environmental Protection Department
Telephone: 954-818-7509
Last EDR Contact: 02/20/2025
Next Scheduled EDR Contact: 06/02/2025
Data Release Frequency: Annually

UST BROWARD: Underground Storage Tanks
All known regulated storage tanks within Broward County, including those tanks that have been closed

Date of Government Version: 09/15/2021
Date Data Arrived at EDR: 09/16/2021
Date Made Active in Reports: 12/03/2021
Number of Days to Update: 78
Source: Broward County Environmental Protection Department
Telephone: 954-818-7509
Last EDR Contact: 02/12/2025
Next Scheduled EDR Contact: 06/02/2025
Data Release Frequency: Varies

HILLSBOROUGH COUNTY:

LF HILLSBOROUGH: Hillsborough County LF
Hillsborough county landfill sites.

Date of Government Version: 09/25/2024
Date Data Arrived at EDR: 09/26/2024
Date Made Active in Reports: 12/06/2024
Number of Days to Update: 71

Source: Hillsborough County Environmental Protection Commission
Telephone: 813-627-2600
Last EDR Contact: 01/02/2025
Next Scheduled EDR Contact: 04/14/2025
Data Release Frequency: Varies

MIAMI-DADE COUNTY:

DADE CO AP: Air Permit Sites
Facilities that release or have a potential to release pollutants.

Date of Government Version: 11/15/2024
Date Data Arrived at EDR: 11/15/2024
Date Made Active in Reports: 02/10/2025
Number of Days to Update: 87

Source: Department of Environmental Resources Management
Telephone: 305-372-6755
Last EDR Contact: 02/14/2025
Next Scheduled EDR Contact: 06/02/2025
Data Release Frequency: Semi-Annually

DADE CO AW: Agricultural Waste Listing
A listing of agricultural waste sites

Date of Government Version: 11/15/2024
Date Data Arrived at EDR: 11/15/2024
Date Made Active in Reports: 02/10/2025
Number of Days to Update: 87

Source: Miami-Dade County Division of Environmental Resources Management
Telephone: 305-372-6715
Last EDR Contact: 02/14/2025
Next Scheduled EDR Contact: 06/02/2025
Data Release Frequency: Varies

DADE CO LF: Miami Dade County Landfill Solid Waste Sites listing.
Miami Dade County Landfill Solid Waste Sites listing.

Date of Government Version: 09/13/2024
Date Data Arrived at EDR: 09/13/2024
Date Made Active in Reports: 11/25/2024
Number of Days to Update: 73

Source: Miami Dade County Environmental Resources Management
Telephone: 305-372-6789
Last EDR Contact: 02/12/2025
Next Scheduled EDR Contact: 06/02/2025
Data Release Frequency: Varies

DADE CO LW: Liquid Waste Transporter List
The Liquid Waste Transporter permit regulates the transportation of various types of liquid and solid waste, including hazardous waste, waste oil and oily waste waters, septic and grease trap waste, biomedical waste, spent radiator fluid, photo chemical waste, dry sewage sludge, and other types of non-hazardous industrial waste. The Liquid Waste Transporter permits needed to protect the environment and the public from improperly handled and transported waste.

Date of Government Version: 11/15/2024
Date Data Arrived at EDR: 11/15/2024
Date Made Active in Reports: 02/10/2025
Number of Days to Update: 87

Source: DERM
Telephone: 305-372-6755
Last EDR Contact: 02/14/2025
Next Scheduled EDR Contact: 06/02/2025
Data Release Frequency: Quarterly

DADE GTO: Grease Trap Sites
Any non-residential facility that discharges waste to a sanitary sewer.

Date of Government Version: 11/15/2024
Date Data Arrived at EDR: 11/15/2024
Date Made Active in Reports: 02/10/2025
Number of Days to Update: 87

Source: Dade County Dept. of Env. Resources Mgmt.
Telephone: 305-372-6508
Last EDR Contact: 02/14/2025
Next Scheduled EDR Contact: 06/02/2025
Data Release Frequency: Semi-Annually

DADE MOP: Marine Facilities Operating Permit

What is this permit used for? Miami-Dade County Ordinance 89-104 and Section 24-18 of the Code of Miami-Dade County require the following types of marine facilities to obtain annual operating permits from DERM: All recreational boat docking facilities with ten (10) or more boat slips, moorings, davit spaces, and vessel tie-up spaces. All boat storage facilities contiguous to tidal waters in Miami-Dade County with ten (10) or more dry storage spaces including boatyards and boat manufacturing facilities.

Date of Government Version: 11/15/2024
Date Data Arrived at EDR: 11/15/2024
Date Made Active in Reports: 02/10/2025
Number of Days to Update: 87

Source: DERM
Telephone: 305-372-3576
Last EDR Contact: 02/14/2025
Next Scheduled EDR Contact: 06/02/2025
Data Release Frequency: Quarterly

DADE MRE: Maimi River Enforcement

The Miami River Enforcement database files were created for facilities and in some instances vessels that were inspected by a workgroup within the Department that was identified as the Miami River Enforcement Group. The files do not all necessarily reflect enforcement cases and some were created for locations that were permitted by other Sections within the Department.

Date of Government Version: 06/05/2013
Date Data Arrived at EDR: 06/06/2013
Date Made Active in Reports: 08/06/2013
Number of Days to Update: 61

Source: DERM
Telephone: 305-372-3576
Last EDR Contact: 02/14/2025
Next Scheduled EDR Contact: 06/02/2025
Data Release Frequency: Quarterly

DADE_HWS: Hazardous Waste Sites

Sites with the potential to generate waste

Date of Government Version: 11/15/2024
Date Data Arrived at EDR: 11/15/2024
Date Made Active in Reports: 02/10/2025
Number of Days to Update: 87

Source: Dade County Department of Environmental Resources Management
Telephone: 305-372-6755
Last EDR Contact: 02/14/2025
Next Scheduled EDR Contact: 06/02/2025
Data Release Frequency: Semi-Annually

DADE_IW2_4: Industrial Waste Type 2-4 Sites

IW2s are facilities having reclaim or recycling systems with no discharges, aboveground holding tanks or spill prevention and countermeasure plans. IW4s are facilities that discharge an effluent to the ground.

Date of Government Version: 11/15/2024
Date Data Arrived at EDR: 11/15/2024
Date Made Active in Reports: 02/10/2025
Number of Days to Update: 87

Source: Department of Environmental Resources Management
Telephone: 305-372-6700
Last EDR Contact: 02/14/2025
Next Scheduled EDR Contact: 06/02/2025
Data Release Frequency: Semi-Annually

DADE_IW5: Industrial Waste Type 5 Sites

Generally these facilities fall under the category of "conditionally exempt small quantity generator" or "small quantity generator".

Date of Government Version: 11/15/2024
Date Data Arrived at EDR: 11/15/2024
Date Made Active in Reports: 02/10/2025
Number of Days to Update: 87

Source: Department of Environmental Resources Management
Telephone: 305-372-6700
Last EDR Contact: 02/14/2025
Next Scheduled EDR Contact: 06/02/2025
Data Release Frequency: Semi-Annually

DADE_IW6: Industrial Waste Type 6

Permits issued to those non-residential land uses located within the major drinking water wellfield protection areas that are not served by sanitary sewers. These facilities do not handle hazardous materials but are regulated because of the env. sensitivity of the areas where they are located.

Date of Government Version: 11/15/2024
Date Data Arrived at EDR: 11/15/2024
Date Made Active in Reports: 02/10/2025
Number of Days to Update: 87

Source: Department of Environmental Resources Management
Telephone: 305-372-6700
Last EDR Contact: 02/14/2025
Next Scheduled EDR Contact: 06/02/2025
Data Release Frequency: Semi-Annually

DADE_IWP: Industrial Waste Permit Sites

Facilities that either generate more than 25,000 of wastewater per day to sanitary sewers or are pre-defined by EPA.

Date of Government Version: 11/15/2024
Date Data Arrived at EDR: 11/15/2024
Date Made Active in Reports: 02/10/2025
Number of Days to Update: 87

Source: Department of Environmental Resources Management
Telephone: 305-372-6700
Last EDR Contact: 02/14/2025
Next Scheduled EDR Contact: 06/02/2025
Data Release Frequency: Semi-Annually

ENF: Enforcement Case Tracking System Sites

Enforcement cases monitored by the Dade County Department of Environmental Resources Management.

Date of Government Version: 11/15/2024
Date Data Arrived at EDR: 11/15/2024
Date Made Active in Reports: 02/10/2025
Number of Days to Update: 87

Source: Department of Environmental Resources Management
Telephone: 305-372-6755
Last EDR Contact: 02/14/2025
Next Scheduled EDR Contact: 06/02/2025
Data Release Frequency: Semi-Annually

SPILLS DADE: Fuel Spills Cases

DERM documents fuel spills of sites that are not in a state program.

Date of Government Version: 01/08/2009
Date Data Arrived at EDR: 01/13/2009
Date Made Active in Reports: 02/05/2009
Number of Days to Update: 23

Source: Department of Environmental Resources Management
Telephone: 305-372-6755
Last EDR Contact: 02/14/2025
Next Scheduled EDR Contact: 06/02/2025
Data Release Frequency: Semi-Annually

UST DADE: Storage Tanks

A listing of aboveground and underground storage tank site locations.

Date of Government Version: 04/05/2023
Date Data Arrived at EDR: 05/24/2023
Date Made Active in Reports: 08/11/2023
Number of Days to Update: 79

Source: Department of Environmental Resource Management
Telephone: 305-372-6700
Last EDR Contact: 02/14/2025
Next Scheduled EDR Contact: 06/02/2025
Data Release Frequency: Semi-Annually

PALM BEACH COUNTY:

LF PALM BEACH: Palm Beach County LF

Palm Beach County Inventory of Solid Waste Sites.

Date of Government Version: 09/01/2011
Date Data Arrived at EDR: 09/20/2011
Date Made Active in Reports: 10/10/2011
Number of Days to Update: 20

Source: Palm Beach County Solid Waste Authority
Telephone: 561-640-4000
Last EDR Contact: 03/06/2025
Next Scheduled EDR Contact: 06/16/2025
Data Release Frequency: Varies

GOVERNMENT RECORDS SEARCHED / DATA CURRENCY TRACKING

OTHER DATABASE(S)

Depending on the geographic area covered by this report, the data provided in these specialty databases may or may not be complete. For example, the existence of wetlands information data in a specific report does not mean that all wetlands in the area covered by the report are included. Moreover, the absence of any reported wetlands information does not necessarily mean that wetlands do not exist in the area covered by the report.

CT MANIFEST: Hazardous Waste Manifest Data

Facility and manifest data. Manifest is a document that lists and tracks hazardous waste from the generator through transporters to a tsd facility.

Date of Government Version: 11/04/2024
Date Data Arrived at EDR: 11/05/2024
Date Made Active in Reports: 01/27/2025
Number of Days to Update: 83

Source: Department of Energy & Environmental Protection
Telephone: 860-424-3375
Last EDR Contact: 02/04/2025
Next Scheduled EDR Contact: 05/19/2025
Data Release Frequency: No Update Planned

NJ MANIFEST: Manifest Information

Hazardous waste manifest information.

Date of Government Version: 12/31/2018
Date Data Arrived at EDR: 04/10/2019
Date Made Active in Reports: 05/16/2019
Number of Days to Update: 36

Source: Department of Environmental Protection
Telephone: N/A
Last EDR Contact: 12/23/2024
Next Scheduled EDR Contact: 04/14/2025
Data Release Frequency: Annually

NY MANIFEST: Facility and Manifest Data

Manifest is a document that lists and tracks hazardous waste from the generator through transporters to a TSD facility.

Date of Government Version: 12/31/2019
Date Data Arrived at EDR: 11/30/2023
Date Made Active in Reports: 12/01/2023
Number of Days to Update: 1

Source: Department of Environmental Conservation
Telephone: 518-402-8651
Last EDR Contact: 01/23/2025
Next Scheduled EDR Contact: 05/05/2025
Data Release Frequency: Quarterly

PA MANIFEST: Manifest Information

Hazardous waste manifest information.

Date of Government Version: 06/30/2018
Date Data Arrived at EDR: 07/19/2019
Date Made Active in Reports: 09/10/2019
Number of Days to Update: 53

Source: Department of Environmental Protection
Telephone: 717-783-8990
Last EDR Contact: 01/06/2025
Next Scheduled EDR Contact: 04/21/2025
Data Release Frequency: Annually

RI MANIFEST: Manifest information

Hazardous waste manifest information

Date of Government Version: 12/31/2020
Date Data Arrived at EDR: 11/30/2021
Date Made Active in Reports: 02/18/2022
Number of Days to Update: 80

Source: Department of Environmental Management
Telephone: 401-222-2797
Last EDR Contact: 02/06/2025
Next Scheduled EDR Contact: 05/26/2025
Data Release Frequency: Annually

WI MANIFEST: Manifest Information

Hazardous waste manifest information.

Date of Government Version: 05/31/2018
Date Data Arrived at EDR: 06/19/2019
Date Made Active in Reports: 09/03/2019
Number of Days to Update: 76

Source: Department of Natural Resources
Telephone: N/A
Last EDR Contact: 02/26/2025
Next Scheduled EDR Contact: 06/16/2025
Data Release Frequency: Annually

Oil/Gas Pipelines
Source: Endeavor Business Media
Petroleum Bundle (Crude Oil, Refined Products, Petrochemicals, Gas Liquids (LPG/NGL), and Specialty Gases (Miscellaneous)) N = Natural Gas Bundle (Natural Gas, Gas Liquids (LPG/NGL), and Specialty Gases (Miscellaneous)). This map includes information copyrighted by Endeavor Business Media. This information is provided on a best effort basis and Endeavor Business Media does not guarantee its accuracy nor warrant its fitness for any particular purpose. Such information has been reprinted with the permission of Endeavor Business Media.

Electric Power Transmission Line Data
Source: Endeavor Business Media
This map includes information copyrighted by Endeavor Business Media. This information is provided on a best effort basis and Endeavor Business Media does not guarantee its accuracy nor warrant its fitness for any particular purpose. Such information has been reprinted with the permission of Endeavor Business Media.

Sensitive Receptors: There are individuals deemed sensitive receptors due to their fragile immune systems and special sensitivity to environmental discharges. These sensitive receptors typically include the elderly, the sick, and children. While the location of all sensitive receptors cannot be determined, EDR indicates those buildings and facilities - schools, daycares, hospitals, medical centers, and nursing homes - where individuals who are sensitive receptors are likely to be located.

AHA Hospitals:
Source: American Hospital Association, Inc.
Telephone: 312-280-5991
The database includes a listing of hospitals based on the American Hospital Association's annual survey of hospitals.

Medical Centers: Provider of Services Listing
Source: Centers for Medicare & Medicaid Services
Telephone: 410-786-3000
A listing of hospitals with Medicare provider number, produced by Centers of Medicare & Medicaid Services, a federal agency within the U.S. Department of Health and Human Services.

Nursing Homes
Source: National Institutes of Health
Telephone: 301-594-6248
Information on Medicare and Medicaid certified nursing homes in the United States.

Public Schools
Source: National Center for Education Statistics
Telephone: 202-502-7300
The National Center for Education Statistics' primary database on elementary and secondary public education in the United States. It is a comprehensive, annual, national statistical database of all public elementary and secondary schools and school districts, which contains data that are comparable across all states.

Private Schools
Source: National Center for Education Statistics
Telephone: 202-502-7300
The National Center for Education Statistics' primary database on private school locations in the United States.

Daycare Centers: Department of Children & Families
Source: Provider Information
Telephone: 850-488-4900

Flood Zone Data: This data was obtained from the Federal Emergency Management Agency (FEMA). It depicts 100-year and 500-year flood zones as defined by FEMA. It includes the National Flood Hazard Layer (NFHL) which incorporates Flood Insurance Rate Map (FIRM) data and Q3 data from FEMA in areas not covered by NFHL.
Source: FEMA
Telephone: 877-336-2627
Date of Government Version: 2003, 2015

NWI: National Wetlands Inventory. This data, available in select counties across the country, was obtained by EDR in 2002, 2005, 2010 and 2015 from the U.S. Fish and Wildlife Service.

State Wetlands Data: Wetlands Inventory
Source: Department of Environmental Protection
Telephone: 850-245-8238

GOVERNMENT RECORDS SEARCHED / DATA CURRENCY TRACKING

Current USGS 7.5 Minute Topographic Map
Source: U.S. Geological Survey

STREET AND ADDRESS INFORMATION

© 2015 TomTom North America, Inc. All rights reserved. This material is proprietary and the subject of copyright protection and other intellectual property rights owned by or licensed to Tele Atlas North America, Inc. The use of this material is subject to the terms of a license agreement. You will be held liable for any unauthorized copying or disclosure of this material.

GEOCHECK ®- PHYSICAL SETTING SOURCE ADDENDUM

TARGET PROPERTY ADDRESS

S-13 PUMP STATION
4641 S STATE RD 7
FORT LAUDERDALE, FL 33314

TARGET PROPERTY COORDINATES

Latitude (North):	26.066087 - 26° 3' 57.91''
Longitude (West):	80.209481 - 80° 12' 34.13''
Universal Tranverse Mercator:	Zone 17
UTM X (Meters):	579071.9
UTM Y (Meters):	2883079.2
Elevation:	4 ft. above sea level

USGS TOPOGRAPHIC MAP

Target Property Map:	17176295 FORT LAUDERDALE SOUTH, FL
Version Date:	2021

EDR's GeoCheck Physical Setting Source Addendum is provided to assist the environmental professional in forming an opinion about the impact of potential contaminant migration.

Assessment of the impact of contaminant migration generally has two principle investigative components:

1. Groundwater flow direction, and
2. Groundwater flow velocity.

Groundwater flow direction may be impacted by surface topography, hydrology, hydrogeology, characteristics of the soil, and nearby wells. Groundwater flow velocity is generally impacted by the nature of the geologic strata.

GEOCHECK® - PHYSICAL SETTING SOURCE SUMMARY

GROUNDWATER FLOW DIRECTION INFORMATION

Groundwater flow direction for a particular site is best determined by a qualified environmental professional using site-specific well data. If such data is not reasonably ascertainable, it may be necessary to rely on other sources of information, such as surface topographic information, hydrologic information, hydrogeologic data collected on nearby properties, and regional groundwater flow information (from deep aquifers).

TOPOGRAPHIC INFORMATION

Surface topography may be indicative of the direction of surficial groundwater flow. This information can be used to assist the environmental professional in forming an opinion about the impact of nearby contaminated properties or, should contamination exist on the target property, what downgradient sites might be impacted.

TARGET PROPERTY TOPOGRAPHY

General Topographic Gradient: General ESE

SURROUNDING TOPOGRAPHY: ELEVATION PROFILES

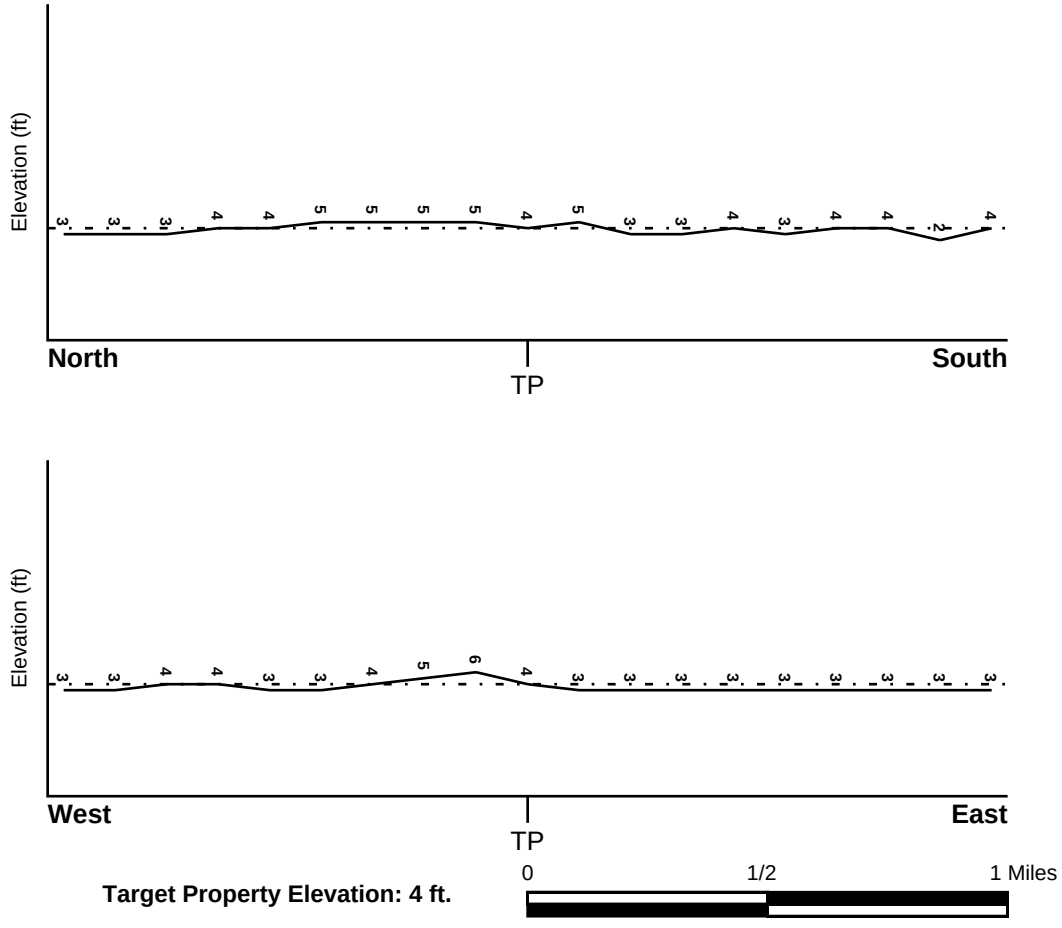

Source: Topography has been determined from the USGS 7.5' Digital Elevation Model and should be evaluated on a relative (not an absolute) basis. Relative elevation information between sites of close proximity should be field verified.

GEOCHECK® - PHYSICAL SETTING SOURCE SUMMARY

HYDROLOGIC INFORMATION

Surface water can act as a hydrologic barrier to groundwater flow. Such hydrologic information can be used to assist the environmental professional in forming an opinion about the impact of nearby contaminated properties or, should contamination exist on the target property, what downgradient sites might be impacted.

Refer to the Physical Setting Source Map following this summary for hydrologic information (major waterways and bodies of water).

FEMA FLOOD ZONE

Flood Plain Panel at Target Property	FEMA Source Type
12011C0554H	FEMA FIRM Flood data

Additional Panels in search area:	FEMA Source Type
12011C0553H	FEMA FIRM Flood data
12011C0562H	FEMA FIRM Flood data
12011C0561H	FEMA FIRM Flood data

NATIONAL WETLAND INVENTORY

NWI Quad at Target Property	NWI Electronic Data Coverage
FORT LAUDERDALE SOUTH	YES - refer to the Overview Map and Detail Map

HYDROGEOLOGIC INFORMATION

Hydrogeologic information obtained by installation of wells on a specific site can often be an indicator of groundwater flow direction in the immediate area. Such hydrogeologic information can be used to assist the environmental professional in forming an opinion about the impact of nearby contaminated properties or, should contamination exist on the target property, what downgradient sites might be impacted.

Site-Specific Hydrogeological Data*:

Search Radius:	1.25 miles
Status:	Not found

AQUIFLOW®

Search Radius: 1.000 Mile.

EDR has developed the AQUIFLOW Information System to provide data on the general direction of groundwater flow at specific points. EDR has reviewed reports submitted by environmental professionals to regulatory authorities at select sites and has extracted the date of the report, groundwater flow direction as determined hydrogeologically, and the depth to water table.

MAP ID	LOCATION FROM TP	GENERAL DIRECTION GROUNDWATER FLOW
C6	1/4 - 1/2 Mile NNE	SE
F21	1/2 - 1 Mile ESE	E
46	1/2 - 1 Mile North	SW
O57	1/2 - 1 Mile NNW	E
1G	1/2 - 1 Mile NNW	E
2G	1/2 - 1 Mile North	SW

* ©1996 Site−specific hydrogeological data gathered by CERCLIS Alerts, Inc., Bainbridge Island, WA. All rights reserved. All of the information and opinions presented are those of the cited EPA report(s), which were completed under a Comprehensive Environmental Response Compensation and Liability Information System (CERCLIS) investigation.

GEOCHECK® - PHYSICAL SETTING SOURCE SUMMARY

MAP ID	LOCATION FROM TP	GENERAL DIRECTION GROUNDWATER FLOW
3G	1/4 - 1/2 Mile NNE	SE
4G	1/2 - 1 Mile ESE	E

For additional site information, refer to Physical Setting Source Map Findings.

GEOCHECK® - PHYSICAL SETTING SOURCE SUMMARY

GROUNDWATER FLOW VELOCITY INFORMATION

Groundwater flow velocity information for a particular site is best determined by a qualified environmental professional using site specific geologic and soil strata data. If such data are not reasonably ascertainable, it may be necessary to rely on other sources of information, including geologic age identification, rock stratigraphic unit and soil characteristics data collected on nearby properties and regional soil information. In general, contaminant plumes move more quickly through sandy-gravelly types of soils than silty-clayey types of soils.

GEOLOGIC INFORMATION IN GENERAL AREA OF TARGET PROPERTY

Geologic information can be used by the environmental professional in forming an opinion about the relative speed at which contaminant migration may be occurring.

ROCK STRATIGRAPHIC UNIT

Era:	Cenozoic
System:	Quaternary
Series:	Pleistocene
Code:	Qp *(decoded above as Era, System & Series)*

GEOLOGIC AGE IDENTIFICATION

Category: Stratifed Sequence

Geologic Age and Rock Stratigraphic Unit Source: P.G. Schruben, R.E. Arndt and W.J. Bawiec, Geology of the Conterminous U.S. at 1:2,500,000 Scale - a digital representation of the 1974 P.B. King and H.M. Beikman Map, USGS Digital Data Series DDS - 11 (1994).

SSURGO SOIL MAP - 7928467.2s

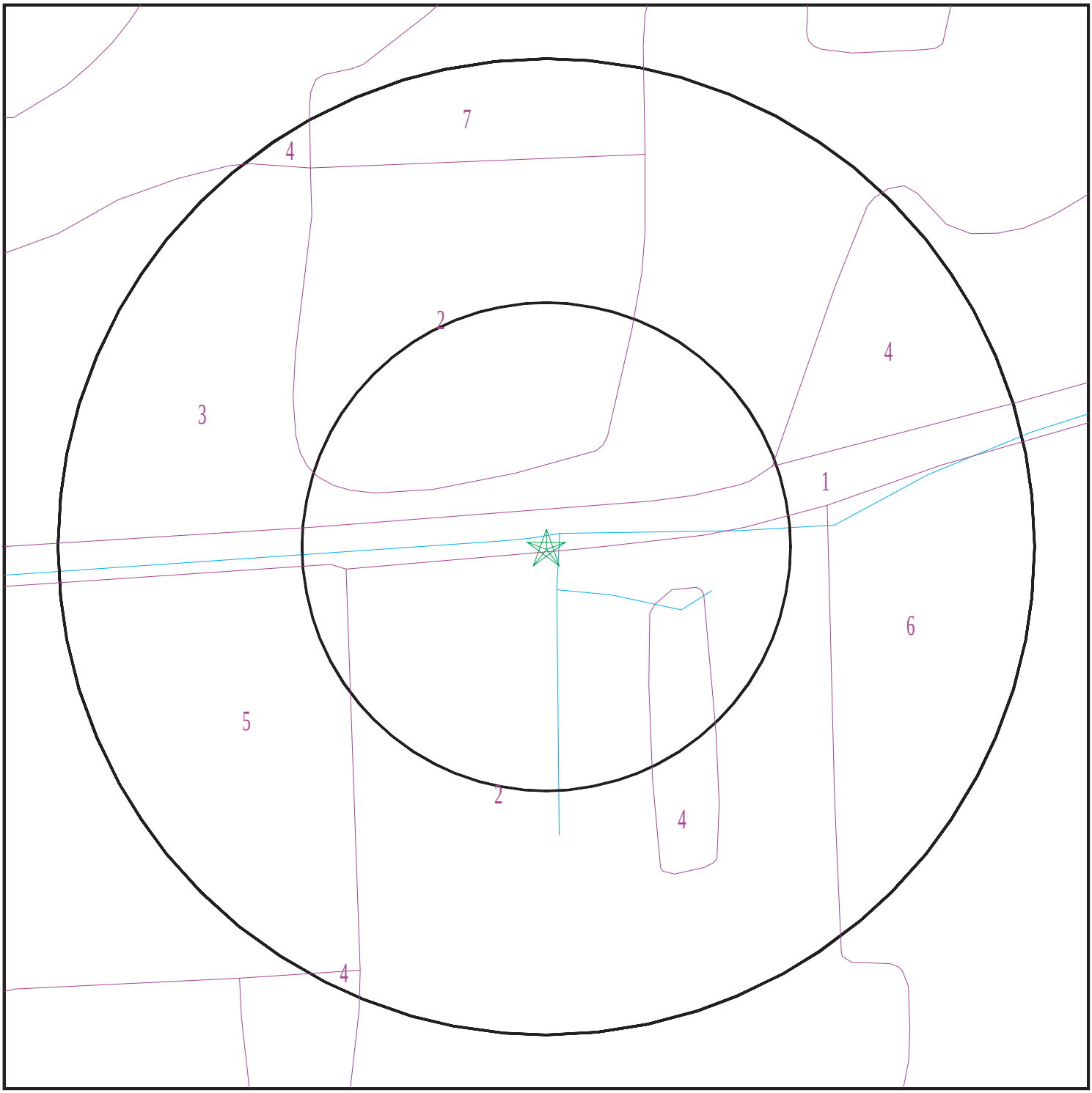

Target Property
SSURGO Soil
Water

0 1/16 1/8 1/4 Miles

N

SITE NAME:	S-13 Pump Station	CLIENT:	AECOM
ADDRESS:	4641 S State Rd 7 Fort Lauderdale FL 33314	CONTACT:	Kelsey Esteves
LAT/LONG:	26.066087 / 80.209481	INQUIRY #:	7928467.2s
		DATE:	March 18, 2025 8:20 am

Copyright © 2025 EDR, Inc. © 2015 TomTom Rel. 2015.

GEOCHECK® - PHYSICAL SETTING SOURCE SUMMARY

DOMINANT SOIL COMPOSITION IN GENERAL AREA OF TARGET PROPERTY

The U.S. Department of Agriculture's (USDA) Soil Conservation Service (SCS) leads the National Cooperative Soil Survey (NCSS) and is responsible for collecting, storing, maintaining and distributing soil survey information for privately owned lands in the United States. A soil map in a soil survey is a representation of soil patterns in a landscape. The following information is based on Soil Conservation Service SSURGO data.

Soil Map ID: 1

Soil Component Name: Water

Soil Surface Texture:
Hydrologic Group: Not reported

Soil Drainage Class:
Hydric Status: Unknown

Corrosion Potential - Uncoated Steel: Not Reported

Depth to Bedrock Min: > 0 inches

Depth to Watertable Min: > 0 inches

No Layer Information available.

Soil Map ID: 2

Soil Component Name: Urban land

Soil Surface Texture: variable

Hydrologic Group: Class D - Very slow infiltration rates. Soils are clayey, have a high water table, or are shallow to an impervious layer.

Soil Drainage Class:
Hydric Status: Not hydric

Corrosion Potential - Uncoated Steel: Not Reported

Depth to Bedrock Min: > 0 inches

Depth to Watertable Min: > 0 inches

Soil Layer Information							
	Boundary			Classification		Saturated hydraulic conductivity micro m/sec	Soil Reaction (pH)
Layer	Upper	Lower	Soil Texture Class	AASHTO Group	Unified Soil		
1	0 inches	5 inches	variable	Not reported	Not reported	Max: Min:	Max: Min:

Soil Map ID: 3

Soil Component Name: Lauderhill

Soil Surface Texture: muck

Hydrologic Group: Class B/D - Drained/undrained hydrology class of soils that can be drained and are classified.

Soil Drainage Class: Very poorly drained

Hydric Status: Partially hydric

Corrosion Potential - Uncoated Steel: High

Depth to Bedrock Min: > 77 inches

Depth to Watertable Min: > 0 inches

Soil Layer Information							
	Boundary			Classification		Saturated hydraulic conductivity micro m/sec	Soil Reaction (pH)
Layer	Upper	Lower	Soil Texture Class	AASHTO Group	Unified Soil		
1	0 inches	31 inches	muck	Not reported	Not reported	Max: 141 Min: 14	Max: Min:
2	31 inches	31 inches	bedrock	Not reported	Not reported	Max: 141 Min: 14	Max: Min:

Soil Map ID: 4

Soil Component Name: Margate

Soil Surface Texture: fine sand

Hydrologic Group: Class B/D - Drained/undrained hydrology class of soils that can be drained and are classified.

Soil Drainage Class: Poorly drained

Hydric Status: Partially hydric

Corrosion Potential - Uncoated Steel: High

Depth to Bedrock Min: > 77 inches

Depth to Watertable Min: > 0 inches

Soil Layer Information							
	Boundary			Classification		Saturated hydraulic conductivity micro m/sec	Soil Reaction (pH)
Layer	Upper	Lower	Soil Texture Class	AASHTO Group	Unified Soil		
1	0 inches	7 inches	fine sand	Not reported	Not reported	Max: 141 Min: 14	Max: Min:
2	7 inches	16 inches	fine sand	Not reported	Not reported	Max: 141 Min: 14	Max: Min:
3	16 inches	27 inches	fine sand	Not reported	Not reported	Max: 141 Min: 14	Max: Min:
4	27 inches	31 inches	gravelly fine sand	Not reported	Not reported	Max: 141 Min: 14	Max: Min:
5	31 inches	31 inches	bedrock	Not reported	Not reported	Max: 141 Min: 14	Max: Min:

Soil Map ID: 5

Soil Component Name: Arents, organic substratum

Soil Surface Texture: cobbly sand

Hydrologic Group: Class B - Moderate infiltration rates. Deep and moderately deep, moderately well and well drained soils with moderately coarse textures.

Soil Drainage Class: Somewhat poorly drained

Hydric Status: Not hydric

Corrosion Potential - Uncoated Steel: High

Depth to Bedrock Min: > 0 inches

Depth to Watertable Min: > 76 inches

Soil Layer Information							
	Boundary			Classification		Saturated hydraulic conductivity micro m/sec	Soil Reaction (pH)
Layer	Upper	Lower	Soil Texture Class	AASHTO Group	Unified Soil		
1	0 inches	11 inches	cobbly sand	Not reported	Not reported	Max: 141 Min: 42	Max: 7.3 Min: 5.1
2	11 inches	38 inches	sand	Not reported	Not reported	Max: 141 Min: 42	Max: 7.3 Min: 5.1
3	38 inches	51 inches	muck	Not reported	Not reported	Max: 141 Min: 42	Max: 7.3 Min: 5.1
4	51 inches	72 inches	sand	Not reported	Not reported	Max: 141 Min: 42	Max: 7.3 Min: 5.1

Soil Map ID: 6

Soil Component Name: Matlacha

Soil Surface Texture: gravelly sand

Hydrologic Group: Class C - Slow infiltration rates. Soils with layers impeding downward movement of water, or soils with moderately fine or fine textures.

Soil Drainage Class: Somewhat poorly drained

Hydric Status: Partially hydric

Corrosion Potential - Uncoated Steel: High

Depth to Bedrock Min: > 0 inches

Depth to Watertable Min: > 76 inches

Soil Layer Information							
	Boundary			Classification		Saturated hydraulic conductivity micro m/sec	Soil Reaction (pH)
Layer	Upper	Lower	Soil Texture Class	AASHTO Group	Unified Soil		
1	0 inches	22 inches	gravelly sand	Not reported	Not reported	Max: 141 Min: 14	Max: Min:
2	22 inches	44 inches	fine sand	Not reported	Not reported	Max: 141 Min: 14	Max: Min:
3	44 inches	48 inches	fine sandy loam	Not reported	Not reported	Max: 141 Min: 14	Max: Min:
4	48 inches	48 inches	bedrock	Not reported	Not reported	Max: 141 Min: 14	Max: Min:

GEOCHECK® - PHYSICAL SETTING SOURCE SUMMARY

Soil Map ID: 7

Soil Component Name: Udorthents

Soil Surface Texture: cobbly sand

Hydrologic Group: Class B - Moderate infiltration rates. Deep and moderately deep, moderately well and well drained soils with moderately coarse textures.

Soil Drainage Class: Somewhat poorly drained

Hydric Status: Not hydric

Corrosion Potential - Uncoated Steel: High

Depth to Bedrock Min: > 0 inches

Depth to Watertable Min: > 92 inches

Soil Layer Information							
	Boundary			Classification		Saturated hydraulic conductivity micro m/sec	Soil Reaction (pH)
Layer	Upper	Lower	Soil Texture Class	AASHTO Group	Unified Soil		
1	0 inches	29 inches	cobbly sand	Not reported	Not reported	Max: 141 Min: 14	Max: Min:
2	29 inches	50 inches	sand	Not reported	Not reported	Max: 141 Min: 14	Max: Min:
3	50 inches	50 inches	bedrock	Not reported	Not reported	Max: 141 Min: 14	Max: Min:

LOCAL / REGIONAL WATER AGENCY RECORDS

EDR Local/Regional Water Agency records provide water well information to assist the environmental professional in assessing sources that may impact ground water flow direction, and in forming an opinion about the impact of contaminant migration on nearby drinking water wells.

WELL SEARCH DISTANCE INFORMATION

DATABASE	SEARCH DISTANCE (miles)
Federal USGS	1.000
Federal FRDS PWS	Nearest PWS within 1 mile
State Database	1.000

GEOCHECK® - PHYSICAL SETTING SOURCE SUMMARY

FEDERAL USGS WELL INFORMATION

MAP ID	WELL ID	LOCATION FROM TP
G20	USGS40000234862	1/2 - 1 Mile SSE
H22	USGS40000234964	1/2 - 1 Mile ENE
G23	USGS40000234857	1/2 - 1 Mile SSE
H29	USGS40000234957	1/2 - 1 Mile ENE
J31	USGS40000234893	1/2 - 1 Mile ESE
J32	USGS40000234892	1/2 - 1 Mile ESE
J33	USGS40000234891	1/2 - 1 Mile ESE
J35	USGS40000234883	1/2 - 1 Mile ESE
J36	USGS40000234882	1/2 - 1 Mile ESE
J37	USGS40000234881	1/2 - 1 Mile ESE
45	USGS40000234856	1/2 - 1 Mile SE
M51	USGS40000234958	1/2 - 1 Mile West
N52	USGS40000234998	1/2 - 1 Mile NNE
P55	USGS40000234845	1/2 - 1 Mile SSE
P56	USGS40000234846	1/2 - 1 Mile SSE
T68	USGS40000234838	1/2 - 1 Mile SSE
Q70	USGS40000234848	1/2 - 1 Mile SE

FEDERAL FRDS PUBLIC WATER SUPPLY SYSTEM INFORMATION

MAP ID	WELL ID	LOCATION FROM TP
8	FL4060282	1/4 - 1/2 Mile ESE

Note: PWS System location is not always the same as well location.

STATE DATABASE WELL INFORMATION

MAP ID	WELL ID	LOCATION FROM TP
A1	FLSO13020481980	0 - 1/8 Mile ESE
A2	FLSO13020485732	0 - 1/8 Mile East
B3	FLSO13020491093	1/8 - 1/4 Mile West
B4	FLSO13020575898	1/8 - 1/4 Mile WSW
C5	FLSO13020603283	1/8 - 1/4 Mile NNE
7	FLSO13020601087	1/4 - 1/2 Mile NW
D9	FLSO13020464017	1/4 - 1/2 Mile SW
D10	FLSO13020631608	1/4 - 1/2 Mile SW
11	FLSA13000089669	1/4 - 1/2 Mile North
12	FLSO13020630658	1/4 - 1/2 Mile WSW
13	FLSO13020485729	1/4 - 1/2 Mile West
E14	FLSA13000032310	1/4 - 1/2 Mile SSE
E15	FLSA13000032312	1/4 - 1/2 Mile SSE
E16	FLSA13000032311	1/4 - 1/2 Mile SSE
17	FLSO13020638801	1/4 - 1/2 Mile NNE
18	FLSO13020599841	1/4 - 1/2 Mile North
F19	FLSO13020481323	1/2 - 1 Mile ESE
24	FLSA13000032303	1/2 - 1 Mile North
25	FLNW13000025820	1/2 - 1 Mile NW
26	FLSO13020609164	1/2 - 1 Mile WSW

GEOCHECK® - PHYSICAL SETTING SOURCE SUMMARY

STATE DATABASE WELL INFORMATION

MAP ID	WELL ID	LOCATION FROM TP
I27	FLSA13000032306	1/2 - 1 Mile NNE
I28	FLSA13000032359	1/2 - 1 Mile NNE
30	FLSO13020610539	1/2 - 1 Mile West
K34	FLSO13020407066	1/2 - 1 Mile ESE
K38	FLSA13000029725	1/2 - 1 Mile SE
K39	FLSO13020407062	1/2 - 1 Mile SE
K40	FLSO13020635379	1/2 - 1 Mile ESE
L41	FLSO13020634031	1/2 - 1 Mile NNW
42	FLSA13000029726	1/2 - 1 Mile SE
L43	FLSO13020630585	1/2 - 1 Mile NNW
44	FLSO13020638308	1/2 - 1 Mile East
47	FLSO13020407070	1/2 - 1 Mile ESE
M48	FLSO13020492580	1/2 - 1 Mile West
M49	FLSO13020585035	1/2 - 1 Mile WNW
N50	FLSO13020551301	1/2 - 1 Mile NNE
O53	FLSO13020632866	1/2 - 1 Mile NNW
54	FLSO13020614852	1/2 - 1 Mile West
Q58	FLSO13020643766	1/2 - 1 Mile SE
R59	FLSO13020491094	1/2 - 1 Mile West
R60	FLSO13020630899	1/2 - 1 Mile West
61	FLSO13020607735	1/2 - 1 Mile SW
Q62	FLSO13020643768	1/2 - 1 Mile SE
Q63	FLSO13020488941	1/2 - 1 Mile SE
S64	FLSO13020571277	1/2 - 1 Mile SSE
65	FLSO13020607702	1/2 - 1 Mile SSE
P66	FLSO13020406815	1/2 - 1 Mile SSE
P67	FLSA13000026852	1/2 - 1 Mile SSE
S69	FLSA13000029727	1/2 - 1 Mile SSE
71	FLSO13020547819	1/2 - 1 Mile ESE
T72	FLSA13000029728	1/2 - 1 Mile SSE
73	FLSO13020547820	1/2 - 1 Mile East
74	FLSO13020438583	1/2 - 1 Mile North
U75	FLSO13020636928	1/2 - 1 Mile West
U76	FLSO13020636929	1/2 - 1 Mile West

PHYSICAL SETTING SOURCE MAP - 7928467.2s

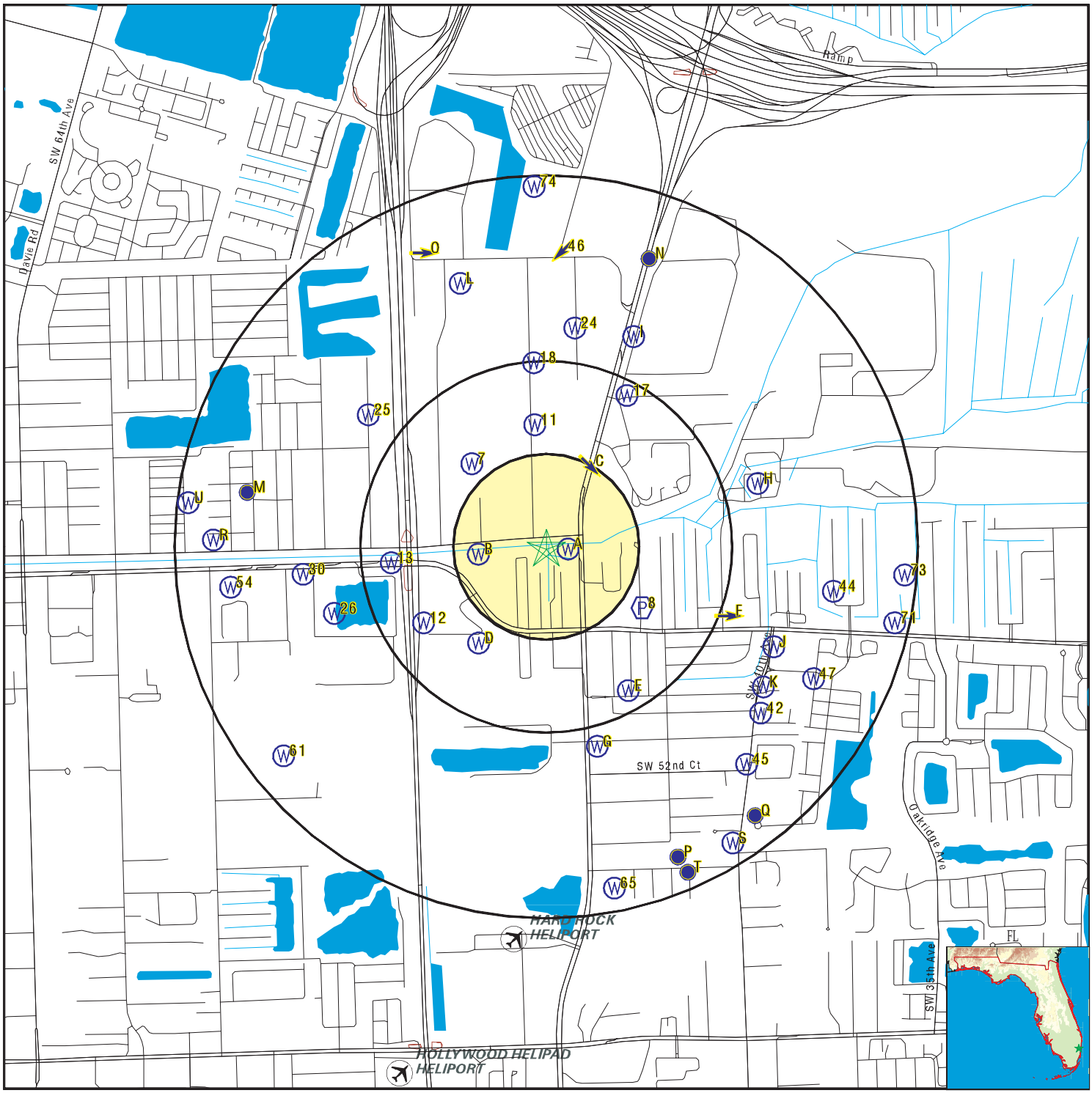

- County Boundary
- Major Roads
- Contour Lines
- Airports
- Earthquake epicenter, Richter 5 or greater
- Water Wells
- Public Water Supply Wells
- Cluster of Multiple Icons
- Groundwater Flow Direction
- Indeterminate Groundwater Flow at Location
- Groundwater Flow Varies at Location
- Closest Hydrogeological Data
- Oil, gas or related wells
- Sink holes

SITE NAME: S-13 Pump Station ADDRESS: 4641 S State Rd 7 Fort Lauderdale FL 33314 LAT/LONG: 26.066087 / 80.209481	CLIENT: AECOM CONTACT: Kelsey Esteves INQUIRY #: 7928467.2s DATE: March 18, 2025 8:20 am

Copyright © 2025 EDR, Inc. © 2015 TomTom Rel. 2015.

GEOCHECK® - PHYSICAL SETTING SOURCE MAP FINDINGS

Map ID
Direction
Distance
Elevation | Database | EDR ID Number

A1
ESE
0 - 1/8 Mile
Higher

FL WELLS **FLSO13020481980**

WELLS - SO:

Permit #:	06-02023-W	Application #:	140825-4
Permit Type:	GP	Project Name:	SFWMD FIELD OFFICE- DAVIE
Land Use:	Landscape	Acres Served:	9
Facility ID:	111021	Facility Type:	PUMP
Facility Name:	S-13	Pump Type:	Centrifugal
Pump Diameter (in):	1.5	Well Diameter (in):	0
Pump Capacity:	50	Intake Depth (ft):	0
Intake Elevation (ft):	0	Well Depth (ft):	0
Casing Depth (ft):	0	Well Use:	Primary
Facility Status:	Existing	Facility Type:	IRR
Source:	SFWMD Canal (C-11)	Permitted:	Yes

A2
East
0 - 1/8 Mile
Lower

FL WELLS **FLSO13020485732**

WELLS - SO:

Permit #:	06-02499-W	Application #:	180705-5
Permit Type:	IND	Project Name:	GRIFFIN ROAD AND STATE ROAD 7
Land Use:	Landscape	Acres Served:	10.8
Facility ID:	40774	Facility Type:	PUMP
Facility Name:	Pump D	Pump Type:	Centrifugal
Pump Diameter (in):	6.25	Well Diameter (in):	0
Pump Capacity:	100	Intake Depth (ft):	0
Intake Elevation (ft):	-.5	Well Depth (ft):	0
Casing Depth (ft):	0	Well Use:	Primary
Facility Status:	Abandoned	Facility Type:	IRR
Source:	SFWMD Canal (C-11)	Permitted:	Yes

B3
West
1/8 - 1/4 Mile
Higher

FL WELLS **FLSO13020491093**

WELLS - SO:

Permit #:	06-03555-W	Application #:	020606-12
Permit Type:	GP		
Project Name:	SOUTH NEW RIVER CANAL NORTH BANK LINEAR PARK		
Land Use:	Landscape	Acres Served:	17.54
Facility ID:	120965	Facility Type:	WELL
Facility Name:	7	Pump Type:	Submersible
Pump Diameter (in):	0	Well Diameter (in):	6
Pump Capacity:	80	Intake Depth (ft):	0
Intake Elevation (ft):	0	Well Depth (ft):	70
Casing Depth (ft):	60	Well Use:	Primary
Facility Status:	Proposed	Facility Type:	IRR
Source:	Biscayne Aquifer	Permitted:	Yes

GEOCHECK® - PHYSICAL SETTING SOURCE MAP FINDINGS

Map ID
Direction
Distance
Elevation | Database | EDR ID Number

B4
WSW
1/8 - 1/4 Mile
Higher

FL WELLS **FLSO13020575898**

WELLS - SO:

Permit #:	06-05202-W	Application #:	160912-18
Permit Type:	GP	Project Name:	STAYBRIDGE SUITES DAVIE
Land Use:	Landscape	Acres Served:	.9
Facility ID:	216585	Facility Type:	PUMP
Facility Name:	Pump 1	Pump Type:	Centrifugal
Pump Diameter (in):	2	Well Diameter (in):	0
Pump Capacity:	300	Intake Depth (ft):	0
Intake Elevation (ft):	0	Well Depth (ft):	0
Casing Depth (ft):	0	Well Use:	Primary
Facility Status:	Proposed	Facility Type:	IRR
Source:	On-site Lake(s)	Permitted:	Yes

C5
NNE
1/8 - 1/4 Mile
Lower

FL WELLS **FLSO13020603283**

WELLS - SO:

Permit #:	06-02499-W	Application #:	180705-5
Permit Type:	IND	Project Name:	GRIFFIN ROAD AND STATE ROAD 7
Land Use:	Landscape	Acres Served:	10.8
Facility ID:	230504	Facility Type:	WELL
Facility Name:	Well 1	Pump Type:	Centrifugal
Pump Diameter (in):	0	Well Diameter (in):	4
Pump Capacity:	50	Intake Depth (ft):	0
Intake Elevation (ft):	0	Well Depth (ft):	105
Casing Depth (ft):	95	Well Use:	Primary
Facility Status:	Existing	Facility Type:	IRR
Source:	Biscayne Aquifer	Permitted:	Yes

C6
NNE
1/4 - 1/2 Mile
Lower

Site ID:	8502324
Groundwater Flow:	SE
Water Table Depth:	7.5-10
Date:	11/90

AQUIFLOW **763**

7
NW
1/4 - 1/2 Mile
Higher

FL WELLS **FLSO13020601087**

WELLS - SO:

Permit #:	06-05650-W	Application #:	081120-13
Permit Type:	GP		
Project Name:	ACTAVIS LABORATORIES FL INC F/K/A WATSON LABORATORIES INC		
Land Use:	Landscape	Acres Served:	6.16
Facility ID:	227461	Facility Type:	WELL
Facility Name:	Well 1	Pump Type:	Centrifugal
Pump Diameter (in):	0	Well Diameter (in):	4

Pump Capacity:	110	Intake Depth (ft):	0
Intake Elevation (ft):	0	Well Depth (ft):	100
Casing Depth (ft):	90	Well Use:	Primary
Facility Status:	Proposed	Facility Type:	IRR
Source:	Surficial Aquifer System	Permitted:	Yes

8
ESE **FRDS PWS** **FL4060282**
1/4 - 1/2 Mile
Lower

Epa region:	04	State:	FL
Pwsid:	FL4060282	Pwsname:	COOPER CITY
Cityserved:	Not Reported	Stateserved:	FL
Zipserved:	Not Reported	Fipscounty:	12011
Status:	Active	Retpopsrvd:	36813
Pwssvcconn:	10185	Psource longname:	Groundwater
Pwstype:	CWS	Owner:	Local_Govt
Contact:	GEORGE GARBA	Contactorgname:	GEORGE GARBA
Contactphone:	954-434-5519	Contactaddress1:	11791 SW 49 ST
Contactaddress2:	Not Reported	Contactcity:	COOPER CITY
Contactstate:	FL	Contactzip:	33330
Pwsactivitycode:	A		

Pwsid:	FL4060282	Facid:	72794060282
Facname:	COOPER CITY (WEST)	Factype:	Treatment_plant
Facactivitycode:	A	Trtobjective:	disinfection
Trtprocess:	hypochlorination, post	Factypecode:	TP

Pwsid:	FL4060282	Facid:	72794060282
Facname:	COOPER CITY (WEST)	Factype:	Treatment_plant
Facactivitycode:	A	Trtobjective:	disinfection
Trtprocess:	chloramines	Factypecode:	TP

Pwsid:	FL4060282	Facid:	72794060282
Facname:	COOPER CITY (WEST)	Factype:	Treatment_plant
Facactivitycode:	A	Trtobjective:	particulate removal
Trtprocess:	ph adjustment, pre	Factypecode:	TP

Pwsid:	FL4060282	Facid:	72794060282
Facname:	COOPER CITY (WEST)	Factype:	Treatment_plant
Facactivitycode:	A	Trtobjective:	particulate removal
Trtprocess:	filtration, cartridge	Factypecode:	TP

Pwsid:	FL4060282	Facid:	72794060282
Facname:	COOPER CITY (WEST)	Factype:	Treatment_plant
Facactivitycode:	A	Trtobjective:	corrosion control
Trtprocess:	lime - soda ash addition	Factypecode:	TP

Pwsid:	FL4060282	Facid:	72794060282
Facname:	COOPER CITY (WEST)	Factype:	Treatment_plant
Facactivitycode:	A	Trtobjective:	corrosion control
Trtprocess:	lime - soda ash addition	Factypecode:	TP

Pwsid:	FL4060282	Facid:	72794060282
Facname:	COOPER CITY (WEST)	Factype:	Treatment_plant
Facactivitycode:	A	Trtobjective:	softening (hardness removal)
Trtprocess:	filtration, ultrafiltration		
Factypecode:	TP		

Pwsid:	FL4060282	Facid:	72794060282

GEOCHECK® - PHYSICAL SETTING SOURCE MAP FINDINGS

Facname:	COOPER CITY (WEST)	Factype:	Treatment_plant
Facactivitycode:	A	Trtobjective:	other
Trtprocess:	fluoridation	Factypecode:	TP
Pwsid:	FL4060282	Facid:	72794060282
Facname:	COOPER CITY (WEST)	Factype:	Treatment_plant
Facactivitycode:	A	Trtobjective:	other
Trtprocess:	aeration, packed tower	Factypecode:	TP
PWS ID:	FL4060282	PWS name:	COOPER CITY-EAST & WEST PLANTS
Address:	9070 SW 51 ST/11791 SW 49 ST		
Care of:	Not Reported	City:	COOPER CITY
State:	FL	Zip:	33328
Owner:	COOPER CITY-EAST & WEST PLANTS		
Source code:	Ground water	Population:	29730
PWS ID:	FL4060282	PWS type:	System Owner/Responsible Party
PWS name:	CITY OF COOPER CITY UTILITIES		
PWS address:	NORM WELLINGS	PWS address:	9070 SW 51 ST
PWS city:	COOPER CITY	PWS state:	FL
PWS zip:	33328	County:	BROWARD
Source:	Ground water	Treatment Objective:	DISINFECTION
Process:	GASEOUS CHLORINATION, POST		
Population:	29730		
County:	BROWARD	Source:	Ground water
Treatment Objective:	IRON REMOVAL	Process:	SEQUESTRATION
Population:	29730		
County:	BROWARD	Source:	Ground water
Treatment Objective:	PARTICULATE REMOVAL	Process:	COAGULATION
Population:	29730		
County:	BROWARD	Source:	Ground water
Treatment Objective:	PARTICULATE REMOVAL	Process:	FILTRATION, RAPID SAND
Population:	29730		
County:	BROWARD	Source:	Ground water
Treatment Objective:	SOFTENING (HARDNESS REMOVAL)		
Process:	LIME - SODA ASH ADDITION	Population:	29730
County:	BROWARD	Source:	Ground water
Treatment Objective:	SOFTENING (HARDNESS REMOVAL)		
Process:	REVERSE OSMOSIS	Population:	29730
County:	BROWARD	Source:	Ground water
Treatment Objective:	TASTE / ODOR CONTROL	Process:	AERATION, SLAT TRAY
Population:	29730		
PWS ID:	FL4060282	Activity status:	Active
Date system activated:	Not Reported	Date system deactivated:	Not Reported
Retail population:	00023300	System name:	COOPER CITY-EAST & WEST PLANTS
System address:	Not Reported	System address:	9070 SW 51 ST/11791 SW 49 ST
System city:	COOPER CITY	System state:	FL
System zip:	33328		
Population served:	10,001 - 50,000 Persons	Treatment:	Treated
Latitude:	260348	Longitude:	0801220
Latitude:	260348	Longitude:	0801220

Latitude:	260348	Longitude:	0801630
Latitude:	260348	Longitude:	0801630
State:	FL	Latitude degrees:	26
Latitude minutes:	3	Latitude seconds:	48.0000
Longitude degrees:	80	Longitude minutes:	12
Longitude seconds:	20.0000		
State:	FL	Latitude degrees:	26
Latitude minutes:	3	Latitude seconds:	48.0000
Longitude degrees:	80	Longitude minutes:	16
Longitude seconds:	30.0000		
Violation id:	20100006032	Orig code:	S
State:	FL	Violation Year:	2010
Contamination code:	2456	Contamination Name:	Total Haloacetic Acids (HAA5)
Violation code:	27	Violation name:	Monitoring and Reporting (DBP)
Rule code:	210	Rule name:	St1 DBP
Violation measur:	Not Reported	Unit of measure:	Not Reported
State mcl:	Not Reported	Cmp bdt:	07/01/2010
Cmp edt:	09/30/2010		
Violation id:	20100006033	Orig code:	S
State:	FL	Violation Year:	2010
Contamination code:	2950	Contamination Name:	TTHM
Violation code:	27	Violation name:	Monitoring and Reporting (DBP)
Rule code:	210	Rule name:	St1 DBP
Violation measur:	Not Reported	Unit of measure:	Not Reported
State mcl:	Not Reported	Cmp bdt:	07/01/2010
Cmp edt:	09/30/2010		

PWS currently has or had major violation(s) or enforcement:Yes

Violation ID:	94V0002	Violation source ID:	Not Reported
PWS telephone:	Not Reported	Contaminant:	Coliform (Tcr)
Violation type:	Monitoring, Routine Minor (TCR)		
Violation start date:	010194	Violation end date:	013194
Violation period (months):	001	Violation awareness date:	Not Reported
Major violator:	No	Maximum contaminant level:	Not Reported
Number of required samples:	Not Reported	Number of samples taken:	Not Reported
Analysis method:	Not Reported	Analysis result:	Not Reported
Violation ID:	Not Reported	Orig Code:	S
Enforcemnt FY:	2004	Enforcement Action:	08/13/2004
Enforcement Detail:	St Compliance achieved	Enforcement Category:	Not Reported

---

D9
SW
1/4 - 1/2 Mile
Lower

FL WELLS **FLSO13020464017**

WELLS - SO:

Permit #:	06-03225-W	Application #:	001130-7
Permit Type:	GP		
Project Name:	MIRAMAR CENTRE OFFICE PARK PHASE ONE		
Land Use:	Landscape	Acres Served:	7.14
Facility ID:	106033	Facility Type:	PUMP
Facility Name:	Pump1	Pump Type:	Centrifugal
Pump Diameter (in):	2	Well Diameter (in):	0

Pump Capacity:	200	Intake Depth (ft):	0
Intake Elevation (ft):	-4	Well Depth (ft):	0
Casing Depth (ft):	0	Well Use:	Primary
Facility Status:	Proposed	Facility Type:	IRR
Source:	On-site Lake(s)	Permitted:	Yes

D10
SW
1/4 - 1/2 Mile
Lower

FL WELLS **FLSO13020631608**

WELLS - SO:

Permit #:	06-03205-W	Application #:	210308-7
Permit Type:	GP	Project Name:	TEMPLE BETH EL MEMORIAL GARDENS
Land Use:	Landscape	Acres Served:	6
Facility ID:	286963	Facility Type:	WELL
Facility Name:	Well-1	Pump Type:	Centrifugal
Pump Diameter (in):	0	Well Diameter (in):	4
Pump Capacity:	30	Intake Depth (ft):	0
Intake Elevation (ft):	0	Well Depth (ft):	60
Casing Depth (ft):	0	Well Use:	Primary
Facility Status:	Existing	Facility Type:	IRR
Source:	Biscayne Aquifer	Permitted:	Yes

11
North
1/4 - 1/2 Mile
Higher

FL WELLS **FLSA13000089669**

WELLS - SUPER ACT:

Well Type:	Irrigation	Well Status:	ACTIVE
casing Material:	PVC	Well Depth (ft):	0
Casing Length (ft):	0	Casing Diameter (ft):	2
Permit #:	Not Reported	Sanitary Seal:	Yes
Large PWS Well:	Not Reported	WSRP ID:	60016801
WSRP Action:	CONNECTED TO PWS	Potable Status:	NON-POTABLE
Resident Type:	OWNER	PWS Design:	Not Reported

12
WSW
1/4 - 1/2 Mile
Lower

FL WELLS **FLSO13020630658**

WELLS - SO:

Permit #:	06-08150-W	Application #:	210526-1
Permit Type:	GP	Project Name:	FPL GRIFFIN ROAD
Land Use:	Landscape	Acres Served:	2.31
Facility ID:	287548	Facility Type:	WELL
Facility Name:	WELL	Pump Type:	Centrifugal
Pump Diameter (in):	0	Well Diameter (in):	4
Pump Capacity:	60	Intake Depth (ft):	0
Intake Elevation (ft):	0	Well Depth (ft):	80
Casing Depth (ft):	60	Well Use:	Primary
Facility Status:	Proposed	Facility Type:	IRR
Source:	Biscayne Aquifer	Permitted:	Yes

GEOCHECK® - PHYSICAL SETTING SOURCE MAP FINDINGS

Map ID
Direction
Distance
Elevation | Database | EDR ID Number

13
West
1/4 - 1/2 Mile
Lower

FL WELLS **FLSO13020485729**

WELLS - SO:

Permit #:	06-02499-W	Application #:	180705-5
Permit Type:	IND	Project Name:	GRIFFIN ROAD AND STATE ROAD 7
Land Use:	Landscape	Acres Served:	10.8
Facility ID:	40773	Facility Type:	PUMP
Facility Name:	Pump C	Pump Type:	Centrifugal
Pump Diameter (in):	6.25	Well Diameter (in):	0
Pump Capacity:	100	Intake Depth (ft):	0
Intake Elevation (ft):	-.5	Well Depth (ft):	0
Casing Depth (ft):	0	Well Use:	Primary
Facility Status:	Existing	Facility Type:	IRR
Source:	SFWMD Canal (C-11)	Permitted:	Yes

E14
SSE
1/4 - 1/2 Mile
Lower

FL WELLS **FLSA13000032310**

WELLS - SUPER ACT:

Well Type:	Private	Well Status:	ERROR
casing Material:	Not Reported	Well Depth (ft):	Not Reported
Casing Length (ft):	Not Reported	Casing Diameter (ft):	0
Permit #:	Not Reported	Sanitary Seal:	Not Reported
Large PWS Well:	0	WSRP ID:	60007901
WSRP Action:	UNFILTERED	Potable Status:	POTABLE
Resident Type:	Not Reported	PWS Design:	Not Reported

E15
SSE
1/4 - 1/2 Mile
Lower

FL WELLS **FLSA13000032312**

WELLS - SUPER ACT:

Well Type:	Private	Well Status:	ERROR
casing Material:	Not Reported	Well Depth (ft):	25
Casing Length (ft):	Not Reported	Casing Diameter (ft):	0
Permit #:	Not Reported	Sanitary Seal:	Not Reported
Large PWS Well:	0	WSRP ID:	60008101
WSRP Action:	UNFILTERED	Potable Status:	POTABLE
Resident Type:	Not Reported	PWS Design:	Not Reported

E16
SSE
1/4 - 1/2 Mile
Lower

FL WELLS **FLSA13000032311**

WELLS - SUPER ACT:

Well Type:	Private	Well Status:	ERROR

casing Material:	Not Reported	Well Depth (ft):	55
Casing Length (ft):	Not Reported	Casing Diameter (ft):	0
Permit #:	Not Reported	Sanitary Seal:	Not Reported
Large PWS Well:	0	WSRP ID:	60008001
WSRP Action:	UNFILTERED	Potable Status:	POTABLE
Resident Type:	Not Reported	PWS Design:	Not Reported

17
NNE **FL WELLS** **FLSO13020638801**
1/4 - 1/2 Mile
Lower

WELLS - SO:

Permit #:	06-08274-W	Application #:	220603-1
Permit Type:	GP	Project Name:	LIBERTY PROPERTY
Land Use:	Landscape	Acres Served:	1.5
Facility ID:	290400	Facility Type:	WELL
Facility Name:	WELL	Pump Type:	Centrifugal
Pump Diameter (in):	0	Well Diameter (in):	3
Pump Capacity:	100	Intake Depth (ft):	0
Intake Elevation (ft):	0	Well Depth (ft):	100
Casing Depth (ft):	90	Well Use:	Primary
Facility Status:	Proposed	Facility Type:	IRR
Source:	Biscayne Aquifer	Permitted:	Yes

18
North **FL WELLS** **FLSO13020599841**
1/4 - 1/2 Mile
Higher

WELLS - SO:

Permit #:	06-05741-W	Application #:	090223-13
Permit Type:	GP	Project Name:	U PULL IT PHASE I
Land Use:	Landscape	Acres Served:	2.1
Facility ID:	227813	Facility Type:	WELL
Facility Name:	Well 1	Pump Type:	Centrifugal
Pump Diameter (in):	0	Well Diameter (in):	3
Pump Capacity:	65	Intake Depth (ft):	60
Intake Elevation (ft):	0	Well Depth (ft):	120
Casing Depth (ft):	100	Well Use:	Primary
Facility Status:	Proposed	Facility Type:	IRR
Source:	Biscayne Aquifer	Permitted:	Yes

F19
ESE **FL WELLS** **FLSO13020481323**
1/2 - 1 Mile
Lower

WELLS - SO:

Permit #:	06-02765-W	Application #:	210830-8
Permit Type:	GP		
Project Name:	FLORIDA POWER AND LIGHT BROWARD COUNTY SUBSTATIONS		
Land Use:	Landscape	Acres Served:	17.05
Facility ID:	110365	Facility Type:	WELL
Facility Name:	14	Pump Type:	Centrifugal
Pump Diameter (in):	0	Well Diameter (in):	2

Pump Capacity:	30	Intake Depth (ft):	0
Intake Elevation (ft):	0	Well Depth (ft):	30
Casing Depth (ft):	0	Well Use:	Primary
Facility Status:	Existing	Facility Type:	IRR
Source:	Surficial Aquifer System	Permitted:	Yes

G20
SSE
1/2 - 1 Mile
Lower

FED USGS **USGS40000234862**

Organization ID:	USGS-FL	Organization Name:	USGS Florida Water Science Center
Monitor Location:	G -2279	Type:	Well
Description:	Not Reported	HUC:	03090202
Drainage Area:	Not Reported	Drainage Area Units:	Not Reported
Contrib Drainage Area:	Not Reported	Contrib Drainage Area Unts:	Not Reported
Aquifer:	Surficial aquifer system	Formation Type:	Pamlico Formation
Aquifer Type:	Unconfined multiple aquifers		
Construction Date:	Not Reported	Well Depth:	21
Well Depth Units:	ft	Well Hole Depth:	Not Reported
Well Hole Depth Units:	Not Reported		

F21
ESE
1/2 - 1 Mile
Lower

Site ID:	8501524
Groundwater Flow:	E
Water Table Depth:	1 ft. - 5 ft.
Date:	12/1988

AQUIFLOW **3218**

H22
ENE
1/2 - 1 Mile
Lower

FED USGS **USGS40000234964**

Organization ID:	USGS-FL	Organization Name:	USGS Florida Water Science Center
Monitor Location:	S - 830	Type:	Well
Description:	Not Reported	HUC:	03090202
Drainage Area:	Not Reported	Drainage Area Units:	Not Reported
Contrib Drainage Area:	Not Reported	Contrib Drainage Area Unts:	Not Reported
Aquifer:	Not Reported	Formation Type:	Not Reported
Aquifer Type:	Not Reported	Construction Date:	19460101
Well Depth:	119	Well Depth Units:	ft
Well Hole Depth:	Not Reported	Well Hole Depth Units:	Not Reported

---

G23
SSE
1/2 - 1 Mile
Lower

FED USGS **USGS40000234857**

Organization ID:	USGS-FL	Organization Name:	USGS Florida Water Science Center
Monitor Location:	G -2271	Type:	Well
Description:	Destroyed 1/18/1978,according to well files		
HUC:	03090202	Drainage Area:	Not Reported
Drainage Area Units:	Not Reported	Contrib Drainage Area:	Not Reported
Contrib Drainage Area Unts:	Not Reported	Aquifer:	Not Reported
Formation Type:	Not Reported	Aquifer Type:	Not Reported
Construction Date:	Not Reported	Well Depth:	70
Well Depth Units:	ft	Well Hole Depth:	165

Well Hole Depth Units: ft

24
North
1/2 - 1 Mile
Higher

FL WELLS **FLSA13000032303**

WELLS - SUPER ACT:

Well Type:	Private	Well Status:	ABANDONED
casing Material:	Not Reported	Well Depth (ft):	Not Reported
Casing Length (ft):	Not Reported	Casing Diameter (ft):	0
Permit #:	Not Reported	Sanitary Seal:	Not Reported
Large PWS Well:	0	WSRP ID:	60007101
WSRP Action:	NO ACTION AT THIS TIME	Potable Status:	NON-POTABLE
Resident Type:	Not Reported	PWS Design:	Not Reported

25
NW
1/2 - 1 Mile
Higher

FL WELLS **FLNW13000025820**

WELLS - NW:

Permit ID:	207526	Well Use:	Domestic
Status:	Active	Current Depth (ft):	330
Casing Diameter (in):	4	Casing Depth (ft):	280
Date Drilled:	03-APR-07	Driller Name:	Not Reported
Static Water level (ft):	210		
Doc URL:	https://permitting.sjrwmd.com/nwapps/idcplg?IdcService=GET_FILE&coreContentOnly=1&RevisionSelectionMethod=Latest&allowInterrupt=1&Rendition=Web&dDocName=EREG_590701		

26
WSW
1/2 - 1 Mile
Lower

FL WELLS **FLSO13020609164**

WELLS - SO:

Permit #:	06-06011-W	Application #:	100318-18
Permit Type:	GP	Project Name:	SUNNY LAKE PARK
Land Use:	Landscape	Acres Served:	1
Facility ID:	259653	Facility Type:	PUMP
Facility Name:	pump 1	Pump Type:	Centrifugal
Pump Diameter (in):	3	Well Diameter (in):	0
Pump Capacity:	80	Intake Depth (ft):	0
Intake Elevation (ft):	-2	Well Depth (ft):	0
Casing Depth (ft):	0	Well Use:	Primary
Facility Status:	Proposed	Facility Type:	IRR
Source:	On-site Lake(s)	Permitted:	Yes

GEOCHECK® - PHYSICAL SETTING SOURCE MAP FINDINGS

Map ID
Direction
Distance
Elevation | Database | EDR ID Number

I27
NNE
1/2 - 1 Mile
Lower

FL WELLS **FLSA13000032306**

WELLS - SUPER ACT:

Well Type:	Irrigation	Well Status:	ACTIVE
casing Material:	Not Reported	Well Depth (ft):	Not Reported
Casing Length (ft):	Not Reported	Casing Diameter (ft):	0
Permit #:	Not Reported	Sanitary Seal:	Not Reported
Large PWS Well:	0	WSRP ID:	60007501
WSRP Action:	CONNECTED TO PWS	Potable Status:	NON-POTABLE
Resident Type:	Not Reported	PWS Design:	Not Reported

I28
NNE
1/2 - 1 Mile
Lower

FL WELLS **FLSA13000032359**

WELLS - SUPER ACT:

Well Type:	Limited Use PWS	Well Status:	ABANDONED
casing Material:	Not Reported	Well Depth (ft):	Not Reported
Casing Length (ft):	Not Reported	Casing Diameter (ft):	0
Permit #:	Not Reported	Sanitary Seal:	Not Reported
Large PWS Well:	0	WSRP ID:	60012801
WSRP Action:	NO ACTION AT THIS TIME	Potable Status:	NON-POTABLE
Resident Type:	Not Reported	PWS Design:	Not Reported

H29
ENE
1/2 - 1 Mile
Lower

FED USGS **USGS40000234957**

Organization ID:	USGS-FL	Organization Name:	USGS Florida Water Science Center
Monitor Location:	S - 330	Type:	Well
Description:	Not Reported	HUC:	03090202
Drainage Area:	Not Reported	Drainage Area Units:	Not Reported
Contrib Drainage Area:	Not Reported	Contrib Drainage Area Unts:	Not Reported
Aquifer:	Biscayne aquifer	Formation Type:	Biscayne Limestone Aquifer
Aquifer Type:	Unconfined single aquifer	Construction Date:	Not Reported
Well Depth:	Not Reported	Well Depth Units:	Not Reported
Well Hole Depth:	Not Reported	Well Hole Depth Units:	Not Reported

---

30
West
1/2 - 1 Mile
Lower

FL WELLS **FLSO13020610539**

WELLS - SO:

Permit #:	06-07327-W	Application #:	160502-17
Permit Type:	GP	Project Name:	GIFFIN CENTER
Land Use:	Landscape	Acres Served:	.2
Facility ID:	273850	Facility Type:	WELL

Facility Name:	Well	Pump Type:	Centrifugal
Pump Diameter (in):	0	Well Diameter (in):	2
Pump Capacity:	50	Intake Depth (ft):	0
Intake Elevation (ft):	0	Well Depth (ft):	70
Casing Depth (ft):	60	Well Use:	Primary
Facility Status:	Proposed	Facility Type:	IRR
Source:	Biscayne Aquifer	Permitted:	Yes

J31
ESE
1/2 - 1 Mile
Lower

FED USGS **USGS40000234893**

Organization ID:	USGS-FL	Organization Name:	USGS Florida Water Science Center
Monitor Location:	G -2262	Type:	Well
Description:	Not Reported	HUC:	03090202
Drainage Area:	Not Reported	Drainage Area Units:	Not Reported
Contrib Drainage Area:	Not Reported	Contrib Drainage Area Unts:	Not Reported
Aquifer:	Biscayne aquifer	Formation Type:	Biscayne Limestone Aquifer
Aquifer Type:	Unconfined single aquifer	Construction Date:	19760701
Well Depth:	88	Well Depth Units:	ft
Well Hole Depth:	88	Well Hole Depth Units:	ft

J32
ESE
1/2 - 1 Mile
Lower

FED USGS **USGS40000234892**

Organization ID:	USGS-FL	Organization Name:	USGS Florida Water Science Center
Monitor Location:	G -2261	Type:	Well
Description:	Not Reported	HUC:	03090202
Drainage Area:	Not Reported	Drainage Area Units:	Not Reported
Contrib Drainage Area:	Not Reported	Contrib Drainage Area Unts:	Not Reported
Aquifer:	Biscayne aquifer	Formation Type:	Biscayne Limestone Aquifer
Aquifer Type:	Unconfined single aquifer	Construction Date:	19760601
Well Depth:	60	Well Depth Units:	ft
Well Hole Depth:	60	Well Hole Depth Units:	ft

J33
ESE
1/2 - 1 Mile
Lower

FED USGS **USGS40000234891**

Organization ID:	USGS-FL	Organization Name:	USGS Florida Water Science Center
Monitor Location:	G -2260	Type:	Well
Description:	Not Reported	HUC:	03090202
Drainage Area:	Not Reported	Drainage Area Units:	Not Reported
Contrib Drainage Area:	Not Reported	Contrib Drainage Area Unts:	Not Reported
Aquifer:	Biscayne aquifer	Formation Type:	Biscayne Limestone Aquifer
Aquifer Type:	Unconfined single aquifer	Construction Date:	19760801
Well Depth:	23	Well Depth Units:	ft
Well Hole Depth:	23	Well Hole Depth Units:	ft

Ground water levels,Number of Measurements:	2	Level reading date:	1979-10-02
Feet below surface:	Not Reported	Feet to sea level:	5.64
Note:	Not Reported		

Level reading date:	1979-03-08	Feet below surface:	Not Reported
Feet to sea level:	4.50	Note:	Not Reported

K34
ESE **FL WELLS** **FLSO13020407066**
1/2 - 1 Mile
Lower

WELLS - SO:

Permit #:	06-01474-W	Application #:	190524-3
Permit Type:	IND		
Project Name:	BROWARD COUNTY SOUTH REGIONAL WELLFIELD		
Land Use:	Public Water Supply	Acres Served:	13780
Facility ID:	5619	Facility Type:	WELL
Facility Name:	2-3A	Pump Type:	None
Pump Diameter (in):	0	Well Diameter (in):	10
Pump Capacity:	0	Intake Depth (ft):	-20
Intake Elevation (ft):	0	Well Depth (ft):	65
Casing Depth (ft):	55	Well Use:	Abandoned
Facility Status:	Abandoned	Facility Type:	Public Water Supply
Source:	Biscayne Aquifer	Permitted:	Yes

J35
ESE **FED USGS** **USGS40000234883**
1/2 - 1 Mile
Lower

Organization ID:	USGS-FL	Organization Name:	USGS Florida Water Science Center
Monitor Location:	G -2265	Type:	Well
Description:	Not Reported	HUC:	03090202
Drainage Area:	Not Reported	Drainage Area Units:	Not Reported
Contrib Drainage Area:	Not Reported	Contrib Drainage Area Unts:	Not Reported
Aquifer:	Biscayne aquifer	Formation Type:	Biscayne Limestone Aquifer
Aquifer Type:	Unconfined single aquifer	Construction Date:	19760701
Well Depth:	60	Well Depth Units:	ft
Well Hole Depth:	60	Well Hole Depth Units:	ft

J36
ESE **FED USGS** **USGS40000234882**
1/2 - 1 Mile
Lower

Organization ID:	USGS-FL	Organization Name:	USGS Florida Water Science Center
Monitor Location:	G -2264	Type:	Well
Description:	Monitored for saltwater intrusion		
HUC:	03090202	Drainage Area:	Not Reported
Drainage Area Units:	Not Reported	Contrib Drainage Area:	Not Reported
Contrib Drainage Area Unts:	Not Reported	Aquifer:	Biscayne aquifer
Formation Type:	Biscayne Limestone Aquifer		
Aquifer Type:	Unconfined single aquifer	Construction Date:	19760723
Well Depth:	203	Well Depth Units:	ft
Well Hole Depth:	203	Well Hole Depth Units:	ft

Ground water levels,Number of Measurements:	20	Level reading date:	2004-04-29
Feet below surface:	Not Reported	Feet to sea level:	0.80
Note:	Not Reported		

Level reading date:	2004-01-30	Feet below surface:	Not Reported
Feet to sea level:	0.88	Note:	Not Reported
Level reading date:	2003-10-29	Feet below surface:	Not Reported
Feet to sea level:	1.90	Note:	Not Reported
Level reading date:	2003-07-29	Feet below surface:	Not Reported
Feet to sea level:	0.91	Note:	Not Reported
Level reading date:	2003-04-30	Feet below surface:	Not Reported
Feet to sea level:	1.48	Note:	Not Reported
Level reading date:	2003-01-23	Feet below surface:	Not Reported
Feet to sea level:	0.98	Note:	Not Reported
Level reading date:	2002-10-23	Feet below surface:	Not Reported
Feet to sea level:	1.56	Note:	Not Reported
Level reading date:	2002-07-24	Feet below surface:	Not Reported
Feet to sea level:	2.06	Note:	Not Reported
Level reading date:	2002-04-25	Feet below surface:	Not Reported
Feet to sea level:	0.87	Note:	Not Reported
Level reading date:	2002-03-25	Feet below surface:	Not Reported
Feet to sea level:	1.02	Note:	Not Reported
Level reading date:	2002-01-29	Feet below surface:	Not Reported
Feet to sea level:	0.57	Note:	Not Reported
Level reading date:	2001-10-26	Feet below surface:	Not Reported
Feet to sea level:	2.66	Note:	Not Reported
Level reading date:	2001-09-25	Feet below surface:	Not Reported
Feet to sea level:	1.86	Note:	Not Reported
Level reading date:	2001-08-27	Feet below surface:	Not Reported
Feet to sea level:	1.12	Note:	Not Reported
Level reading date:	2001-04-18	Feet below surface:	Not Reported
Feet to sea level:	1.06	Note:	Not Reported
Level reading date:	2001-04-16	Feet below surface:	Not Reported
Feet to sea level:	1.24	Note:	Not Reported
Level reading date:	2001-02-26	Feet below surface:	Not Reported
Feet to sea level:	1.10	Note:	Not Reported
Level reading date:	2001-01-29	Feet below surface:	Not Reported
Feet to sea level:	0.99	Note:	Not Reported
Level reading date:	2000-12-26	Feet below surface:	Not Reported
Feet to sea level:	1.67	Note:	Not Reported
Level reading date:	2000-11-27	Feet below surface:	Not Reported
Feet to sea level:	1.88	Note:	Not Reported

GEOCHECK® - PHYSICAL SETTING SOURCE MAP FINDINGS

Map ID
Direction
Distance
Elevation | Database | EDR ID Number

J37
ESE
1/2 - 1 Mile
Lower

FED USGS **USGS40000234881**

Organization ID:	USGS-FL	Organization Name:	USGS Florida Water Science Center
Monitor Location:	G -2263	Type:	Well
Description:	Not Reported	HUC:	03090202
Drainage Area:	Not Reported	Drainage Area Units:	Not Reported
Contrib Drainage Area:	Not Reported	Contrib Drainage Area Unts:	Not Reported
Aquifer:	Biscayne aquifer	Formation Type:	Biscayne Limestone Aquifer
Aquifer Type:	Unconfined single aquifer	Construction Date:	19760701
Well Depth:	23	Well Depth Units:	ft
Well Hole Depth:	23	Well Hole Depth Units:	ft

K38
SE
1/2 - 1 Mile
Lower

FL WELLS **FLSA13000029725**

WELLS - SUPER ACT:

Well Type:	Large (>150,00 gpd) Community PWS	Well Status:	ACTIVE
casing Material:	55	Well Depth (ft):	65
Casing Length (ft):	Not Reported	Casing Diameter (ft):	12
Permit #:	Not Reported	Sanitary Seal:	Not Reported
Large PWS Well:	0	WSRP ID:	Not Reported
WSRP Action:	Not Reported	Potable Status:	POTABLE
Resident Type:	Not Reported	PWS Design:	Not Reported

K39
SE
1/2 - 1 Mile
Lower

FL WELLS **FLSO13020407062**

WELLS - SO:

Permit #:	06-01474-W	Application #:	190524-3
Permit Type:	IND		
Project Name:	BROWARD COUNTY SOUTH REGIONAL WELLFIELD		
Land Use:	Public Water Supply	Acres Served:	13780
Facility ID:	5618	Facility Type:	WELL
Facility Name:	1-3A	Pump Type:	None
Pump Diameter (in):	0	Well Diameter (in):	12
Pump Capacity:	0	Intake Depth (ft):	-20
Intake Elevation (ft):	0	Well Depth (ft):	65
Casing Depth (ft):	55	Well Use:	Abandoned
Facility Status:	Abandoned	Facility Type:	Public Water Supply
Source:	Biscayne Aquifer	Permitted:	Yes

Map ID
Direction
Distance
Elevation | Database | EDR ID Number

K40
ESE
1/2 - 1 Mile
Lower

FL WELLS **FLSO13020635379**

WELLS - SO:

Permit #:	06-08022-W	Application #:	200430-3
Permit Type:	GP	Project Name:	PBPW LLC IRRIGATION WELL
Land Use:	Landscape	Acres Served:	.5
Facility ID:	284705	Facility Type:	WELL
Facility Name:	Well 1	Pump Type:	Centrifugal
Pump Diameter (in):	0	Well Diameter (in):	4
Pump Capacity:	50	Intake Depth (ft):	0
Intake Elevation (ft):	0	Well Depth (ft):	50
Casing Depth (ft):	40	Well Use:	Primary
Facility Status:	Proposed	Facility Type:	IRR
Source:	Biscayne Aquifer	Permitted:	Yes

L41
NNW
1/2 - 1 Mile
Higher

FL WELLS **FLSO13020634031**

WELLS - SO:

Permit #:	06-07463-W	Application #:	190715-6
Permit Type:	GP	Project Name:	F P L SUBSTATION HACIENDA
Land Use:	Landscape	Acres Served:	15.24
Facility ID:	282239	Facility Type:	WELL
Facility Name:	Support Yard Irrigation	Pump Type:	Centrifugal
Pump Diameter (in):	0	Well Diameter (in):	4
Pump Capacity:	50	Intake Depth (ft):	0
Intake Elevation (ft):	0	Well Depth (ft):	50
Casing Depth (ft):	40	Well Use:	Primary
Facility Status:	Proposed	Facility Type:	IRR
Source:	Biscayne Aquifer	Permitted:	Yes

42
SE
1/2 - 1 Mile
Lower

FL WELLS **FLSA13000029726**

WELLS - SUPER ACT:

Well Type:	Large (>150,00 gpd) Community PWS	Well Status:	ACTIVE
casing Material:	55	Well Depth (ft):	65
Casing Length (ft):	Not Reported	Casing Diameter (ft):	10
Permit #:	Not Reported	Sanitary Seal:	Not Reported
Large PWS Well:	0	WSRP ID:	Not Reported
WSRP Action:	Not Reported	Potable Status:	POTABLE
Resident Type:	Not Reported	PWS Design:	Not Reported

Map ID
Direction
Distance
Elevation | Database | EDR ID Number

L43
NNW
1/2 - 1 Mile
Lower

FL WELLS **FLSO13020630585**

WELLS - SO:

Permit #:	06-07463-W	Application #:	190715-6
Permit Type:	GP	Project Name:	F P L SUBSTATION HACIENDA
Land Use:	Landscape	Acres Served:	15.24
Facility ID:	275711	Facility Type:	WELL
Facility Name:	Well-Temp185	Pump Type:	Centrifugal
Pump Diameter (in):	0	Well Diameter (in):	3
Pump Capacity:	50	Intake Depth (ft):	0
Intake Elevation (ft):	0	Well Depth (ft):	40
Casing Depth (ft):	35	Well Use:	Primary
Facility Status:	Existing	Facility Type:	IRR
Source:	Biscayne Aquifer	Permitted:	Yes

44
East
1/2 - 1 Mile
Lower

FL WELLS **FLSO13020638308**

WELLS - SO:

Permit #:	06-08030-W	Application #:	200520-1
Permit Type:	IND		
Project Name:	SEPTIC TANK ELIMINATION PROGRAM DAVIS ISLES		
Land Use:	Dewatering	Acres Served:	4.02
Facility ID:	284859	Facility Type:	PUMP
Facility Name:	Pump-Temp	Pump Type:	WEL
Pump Diameter (in):	8	Well Diameter (in):	0
Pump Capacity:	1800	Intake Depth (ft):	0
Intake Elevation (ft):	0	Well Depth (ft):	0
Casing Depth (ft):	0	Well Use:	Primary
Facility Status:	Proposed	Facility Type:	Mining / Dewatering
Source:	Water Table aquifer	Permitted:	Yes

45
SE
1/2 - 1 Mile
Lower

FED USGS **USGS40000234856**

Organization ID:	USGS-FL	Organization Name:	USGS Florida Water Science Center
Monitor Location:	G -2921	Type:	Well
Description:	Well is logged for induction		
HUC:	03090202	Drainage Area:	Not Reported
Drainage Area Units:	Not Reported	Contrib Drainage Area:	Not Reported
Contrib Drainage Area Unts:	Not Reported	Aquifer:	Biscayne aquifer
Formation Type:	Biscayne Limestone Aquifer		
Aquifer Type:	Unconfined single aquifer	Construction Date:	Not Reported
Well Depth:	208	Well Depth Units:	ft
Well Hole Depth:	210	Well Hole Depth Units:	ft

Ground water levels,Number of Measurements:	8	Level reading date:	2004-05-25
Feet below surface:	Not Reported	Feet to sea level:	0.90

Note:	Not Reported		
Level reading date:	2004-04-29	Feet below surface:	Not Reported
Feet to sea level:	1.11	Note:	Not Reported
Level reading date:	2004-04-02	Feet below surface:	Not Reported
Feet to sea level:	1.34	Note:	Not Reported
Level reading date:	2004-03-09	Feet below surface:	Not Reported
Feet to sea level:	1.30	Note:	Not Reported
Level reading date:	2004-02-13	Feet below surface:	Not Reported
Feet to sea level:	1.57	Note:	Not Reported
Level reading date:	2004-01-15	Feet below surface:	Not Reported
Feet to sea level:	1.13	Note:	Not Reported
Level reading date:	2003-11-25	Feet below surface:	Not Reported
Feet to sea level:	2.07	Note:	Not Reported
Level reading date:	2003-10-29	Feet below surface:	Not Reported
Feet to sea level:	2.06	Note:	Not Reported

46
North
1/2 - 1 Mile
Lower

Site ID:	8627876
Groundwater Flow:	SW
Water Table Depth:	avg 2.5
Date:	9/4/91

AQUIFLOW **971**

47
ESE
1/2 - 1 Mile
Lower

FL WELLS **FLSO13020407070**

WELLS - SO:

Permit #:	06-01474-W	Application #:	190524-3
Permit Type:	IND		
Project Name:	BROWARD COUNTY SOUTH REGIONAL WELLFIELD		
Land Use:	Public Water Supply	Acres Served:	13780
Facility ID:	5620	Facility Type:	WELL
Facility Name:	3-3A	Pump Type:	None
Pump Diameter (in):	0	Well Diameter (in):	12
Pump Capacity:	0	Intake Depth (ft):	-20
Intake Elevation (ft):	0	Well Depth (ft):	65
Casing Depth (ft):	55	Well Use:	Abandoned
Facility Status:	Abandoned	Facility Type:	Public Water Supply
Source:	Biscayne Aquifer	Permitted:	Yes

M48
West
1/2 - 1 Mile
Higher

FL WELLS **FLSO13020492580**

WELLS - SO:

Permit #:	06-05585-W	Application #:	080926-9
Permit Type:	GP	Project Name:	POTTER AND WATERFORD PARKS
Land Use:	Landscape	Acres Served:	6.79
Facility ID:	225339	Facility Type:	WELL

Facility Name:	Well 2	Pump Type:	Submersible
Pump Diameter (in):	0	Well Diameter (in):	4
Pump Capacity:	175	Intake Depth (ft):	0
Intake Elevation (ft):	0	Well Depth (ft):	100
Casing Depth (ft):	0	Well Use:	Primary
Facility Status:	Existing	Facility Type:	IRR
Source:	Biscayne Aquifer	Permitted:	Yes

M49
WNW
1/2 - 1 Mile
Higher

FL WELLS **FLSO13020585035**

WELLS - SO:

Permit #:	06-00134-W	Application #:	200909-1
Permit Type:	GP	Project Name:	TOWN OF DAVIE - BISCAYNE WELLS
Land Use:	Public Water Supply	Acres Served:	1.44
Facility ID:	137072	Facility Type:	WELL
Facility Name:	MW-1 (Potters Park DW-1)	Pump Type:	None
Pump Diameter (in):	0	Well Diameter (in):	2
Pump Capacity:	0	Intake Depth (ft):	0
Intake Elevation (ft):	0	Well Depth (ft):	180
Casing Depth (ft):	170	Well Use:	Monitor
Facility Status:	Existing	Facility Type:	Monitor
Source:	Biscayne Aquifer	Permitted:	Yes

N50
NNE
1/2 - 1 Mile
Lower

FL WELLS **FLSO13020551301**

WELLS - SO:

Permit #:	06-04209-W	Application #:	040928-2
Permit Type:	GP	Project Name:	OAKES ROAD FIRE RESCUE STATION
Land Use:	Landscape	Acres Served:	.38
Facility ID:	159339	Facility Type:	PUMP
Facility Name:	Pump 1	Pump Type:	Centrifugal
Pump Diameter (in):	3	Well Diameter (in):	0
Pump Capacity:	90	Intake Depth (ft):	0
Intake Elevation (ft):	0	Well Depth (ft):	0
Casing Depth (ft):	0	Well Use:	Primary
Facility Status:	Proposed	Facility Type:	IRR
Source:	Off-site Lake(s)	Permitted:	Yes

M51
West
1/2 - 1 Mile
Higher

FED USGS **USGS40000234958**

Organization ID:	USGS-FL	Organization Name:	USGS Florida Water Science Center
Monitor Location:	G -2759	Type:	Well
Description:	DAVIE UTILITIES MONITOR WELL 1		
HUC:	03090202	Drainage Area:	Not Reported
Drainage Area Units:	Not Reported	Contrib Drainage Area:	Not Reported
Contrib Drainage Area Unts:	Not Reported	Aquifer:	Biscayne aquifer
Formation Type:	Biscayne Limestone Aquifer		
Aquifer Type:	Unconfined single aquifer	Construction Date:	19840501

Well Depth:	180	Well Depth Units:	ft
Well Hole Depth:	Not Reported	Well Hole Depth Units:	Not Reported

---

N52
NNE **FED USGS** **USGS40000234998**
1/2 - 1 Mile
Lower

Organization ID:	USGS-FL	Organization Name:	USGS Florida Water Science Center
Monitor Location:	G -1236	Type:	Well
Description:	Not Reported	HUC:	03090202
Drainage Area:	Not Reported	Drainage Area Units:	Not Reported
Contrib Drainage Area:	Not Reported	Contrib Drainage Area Unts:	Not Reported
Aquifer:	Biscayne aquifer	Formation Type:	Biscayne Limestone Aquifer
Aquifer Type:	Not Reported	Construction Date:	19640301
Well Depth:	211	Well Depth Units:	ft
Well Hole Depth:	Not Reported	Well Hole Depth Units:	Not Reported

---

O53
NNW **FL WELLS** **FLSO13020632866**
1/2 - 1 Mile
Higher

WELLS - SO:

Permit #:	06-06625-W	Application #:	220331-1
Permit Type:	GP		
Project Name:	F G T 16-INCH PORT EVERGLADES LATERAL REROUTE		
Land Use:	Dewatering	Acres Served:	.48
Facility ID:	278525	Facility Type:	PUMP
Facility Name:	Pump-Temp509	Pump Type:	Hydraulic
Pump Diameter (in):	4	Well Diameter (in):	0
Pump Capacity:	450	Intake Depth (ft):	0
Intake Elevation (ft):	20	Well Depth (ft):	0
Casing Depth (ft):	0	Well Use:	Primary
Facility Status:	Proposed	Facility Type:	Mining / Dewatering
Source:	Water Table aquifer	Permitted:	Yes

54
West **FL WELLS** **FLSO13020614852**
1/2 - 1 Mile
Lower

WELLS - SO:

Permit #:	06-06707-W	Application #:	130605-9
Permit Type:	GP	Project Name:	PIRTLE OFFICE BUILDING
Land Use:	Landscape	Acres Served:	1
Facility ID:	265808	Facility Type:	WELL
Facility Name:	Well 1	Pump Type:	Centrifugal
Pump Diameter (in):	0	Well Diameter (in):	2
Pump Capacity:	60	Intake Depth (ft):	0
Intake Elevation (ft):	0	Well Depth (ft):	80
Casing Depth (ft):	70	Well Use:	Primary
Facility Status:	Proposed	Facility Type:	IRR
Source:	Biscayne Aquifer	Permitted:	Yes

GEOCHECK® - PHYSICAL SETTING SOURCE MAP FINDINGS

Map ID
Direction
Distance
Elevation | Database | EDR ID Number

P55
SSE
1/2 - 1 Mile
Lower

FED USGS **USGS40000234845**

Organization ID:	USGS-FL	Organization Name:	USGS Florida Water Science Center
Monitor Location:	G -2267	Type:	Well
Description:	Not Reported	HUC:	03090202
Drainage Area:	Not Reported	Drainage Area Units:	Not Reported
Contrib Drainage Area:	Not Reported	Contrib Drainage Area Unts:	Not Reported
Aquifer:	Not Reported	Formation Type:	Not Reported
Aquifer Type:	Not Reported	Construction Date:	Not Reported
Well Depth:	48	Well Depth Units:	ft
Well Hole Depth:	Not Reported	Well Hole Depth Units:	Not Reported

---

P56
SSE
1/2 - 1 Mile
Lower

FED USGS **USGS40000234846**

Organization ID:	USGS-FL	Organization Name:	USGS Florida Water Science Center
Monitor Location:	G -2268	Type:	Well
Description:	Not Reported	HUC:	03090202
Drainage Area:	Not Reported	Drainage Area Units:	Not Reported
Contrib Drainage Area:	Not Reported	Contrib Drainage Area Unts:	Not Reported
Aquifer:	Biscayne aquifer	Formation Type:	Biscayne Limestone Aquifer
Aquifer Type:	Unconfined single aquifer	Construction Date:	19761209
Well Depth:	168	Well Depth Units:	ft
Well Hole Depth:	Not Reported	Well Hole Depth Units:	Not Reported

---

O57
NNW
1/2 - 1 Mile
Higher

Site ID:	8735271
Groundwater Flow:	E
Water Table Depth:	Not Reported
Date:	3/21/91

AQUIFLOW **621**

Q58
SE
1/2 - 1 Mile
Lower

FL WELLS **FLSO13020643766**

WELLS - SO:

Permit #:	06-07681-W	Application #:	180214-11
Permit Type:	GP	Project Name:	MAIMONIDES DAY SCHOOL
Land Use:	Landscape	Acres Served:	7
Facility ID:	278478	Facility Type:	WELL
Facility Name:	WELL-1	Pump Type:	Centrifugal
Pump Diameter (in):	0	Well Diameter (in):	3
Pump Capacity:	70	Intake Depth (ft):	0
Intake Elevation (ft):	0	Well Depth (ft):	50
Casing Depth (ft):	40	Well Use:	Primary
Facility Status:	Existing	Facility Type:	IRR
Source:	Biscayne Aquifer	Permitted:	Yes

GEOCHECK® - PHYSICAL SETTING SOURCE MAP FINDINGS

Map ID
Direction
Distance
Elevation | Database | EDR ID Number

R59
West
1/2 - 1 Mile
Higher | **FL WELLS** | **FLSO13020491094**

WELLS - SO:

Permit #:	06-03555-W	Application #:	020606-12
Permit Type:	GP		
Project Name:	SOUTH NEW RIVER CANAL NORTH BANK LINEAR PARK		
Land Use:	Landscape	Acres Served:	17.54
Facility ID:	120971	Facility Type:	WELL
Facility Name:	6	Pump Type:	Submersible
Pump Diameter (in):	0	Well Diameter (in):	6
Pump Capacity:	80	Intake Depth (ft):	0
Intake Elevation (ft):	0	Well Depth (ft):	70
Casing Depth (ft):	60	Well Use:	Primary
Facility Status:	Proposed	Facility Type:	IRR
Source:	Biscayne Aquifer	Permitted:	Yes

R60
West
1/2 - 1 Mile
Higher | **FL WELLS** | **FLSO13020630899**

WELLS - SO:

Permit #:	06-08347-W	Application #:	230106-4
Permit Type:	GP	Project Name:	5745 SOUTH WEST 44TH COURT
Land Use:	Landscape	Acres Served:	.4991
Facility ID:	291938	Facility Type:	WELL
Facility Name:	Well 1	Pump Type:	Submersible
Pump Diameter (in):	0	Well Diameter (in):	2
Pump Capacity:	50	Intake Depth (ft):	0
Intake Elevation (ft):	0	Well Depth (ft):	60
Casing Depth (ft):	0	Well Use:	Primary
Facility Status:	Proposed	Facility Type:	IRR
Source:	Biscayne Aquifer	Permitted:	Yes

61
SW
1/2 - 1 Mile
Lower | **FL WELLS** | **FLSO13020607735**

WELLS - SO:

Permit #:	06-06866-W	Application #:	180314-7
Permit Type:	GP	Project Name:	STERLING RANCH
Land Use:	Landscape	Acres Served:	94.02
Facility ID:	267785	Facility Type:	PUMP
Facility Name:	pump	Pump Type:	Centrifugal
Pump Diameter (in):	3	Well Diameter (in):	0
Pump Capacity:	175	Intake Depth (ft):	0
Intake Elevation (ft):	1	Well Depth (ft):	0
Casing Depth (ft):	0	Well Use:	Primary
Facility Status:	Proposed	Facility Type:	IRR
Source:	On-site Lake(s)	Permitted:	Yes

GEOCHECK® - PHYSICAL SETTING SOURCE MAP FINDINGS

Map ID
Direction
Distance
Elevation | Database | EDR ID Number

Q62
SE
1/2 - 1 Mile
Lower

FL WELLS **FLSO13020643768**

WELLS - SO:

Permit #:	06-07681-W	Application #:	180214-11
Permit Type:	GP	Project Name:	MAIMONIDES DAY SCHOOL
Land Use:	Landscape	Acres Served:	7
Facility ID:	278479	Facility Type:	WELL
Facility Name:	WELL-2	Pump Type:	Centrifugal
Pump Diameter (in):	0	Well Diameter (in):	3
Pump Capacity:	70	Intake Depth (ft):	0
Intake Elevation (ft):	0	Well Depth (ft):	50
Casing Depth (ft):	40	Well Use:	Primary
Facility Status:	Proposed	Facility Type:	IRR
Source:	Biscayne Aquifer	Permitted:	Yes

Q63
SE
1/2 - 1 Mile
Higher

FL WELLS **FLSO13020488941**

WELLS - SO:

Permit #:	06-01474-W	Application #:	190524-3
Permit Type:	IND		
Project Name:	BROWARD COUNTY SOUTH REGIONAL WELLFIELD		
Land Use:	Public Water Supply	Acres Served:	13780
Facility ID:	5621	Facility Type:	WELL
Facility Name:	4-3A	Pump Type:	None
Pump Diameter (in):	0	Well Diameter (in):	14
Pump Capacity:	0	Intake Depth (ft):	-25
Intake Elevation (ft):	0	Well Depth (ft):	180
Casing Depth (ft):	116	Well Use:	Abandoned
Facility Status:	Abandoned	Facility Type:	Public Water Supply
Source:	Biscayne Aquifer	Permitted:	Yes

S64
SSE
1/2 - 1 Mile
Higher

FL WELLS **FLSO13020571277**

WELLS - SO:

Permit #:	06-04904-W	Application #:	061031-9
Permit Type:	GP	Project Name:	VILLAS AT OAK HAMMOCK
Land Use:	Landscape	Acres Served:	3.5
Facility ID:	195893	Facility Type:	WELL
Facility Name:	Well 1	Pump Type:	Centrifugal
Pump Diameter (in):	0	Well Diameter (in):	2
Pump Capacity:	60	Intake Depth (ft):	0
Intake Elevation (ft):	0	Well Depth (ft):	60
Casing Depth (ft):	52	Well Use:	Primary
Facility Status:	Proposed	Facility Type:	IRR
Source:	Biscayne Aquifer	Permitted:	Yes

Map ID
Direction
Distance
Elevation | Database | EDR ID Number

65
SSE | **FL WELLS** | **FLSO13020607702**
1/2 - 1 Mile
Lower

WELLS - SO:

Permit #:	06-06753-W	Application #:	130820-6
Permit Type:	GP	Project Name:	MCDONALDS
Land Use:	Landscape	Acres Served:	.63
Facility ID:	266534	Facility Type:	WELL
Facility Name:	Well 1	Pump Type:	Centrifugal
Pump Diameter (in):	0	Well Diameter (in):	3
Pump Capacity:	50	Intake Depth (ft):	0
Intake Elevation (ft):	0	Well Depth (ft):	80
Casing Depth (ft):	60	Well Use:	Primary
Facility Status:	Proposed	Facility Type:	IRR
Source:	Biscayne Aquifer	Permitted:	Yes

P66
SSE | **FL WELLS** | **FLSO13020406815**
1/2 - 1 Mile
Lower

WELLS - SO:

Permit #:	06-01474-W	Application #:	190524-3
Permit Type:	IND		
Project Name:	BROWARD COUNTY SOUTH REGIONAL WELLFIELD		
Land Use:	Public Water Supply	Acres Served:	13780
Facility ID:	5500	Facility Type:	WELL
Facility Name:	5-3A	Pump Type:	Turbine
Pump Diameter (in):	0	Well Diameter (in):	20
Pump Capacity:	0	Intake Depth (ft):	50
Intake Elevation (ft):	0	Well Depth (ft):	110
Casing Depth (ft):	75	Well Use:	Abandoned
Facility Status:	Abandoned	Facility Type:	Public Water Supply
Source:	Biscayne Aquifer	Permitted:	Yes

P67
SSE | **FL WELLS** | **FLSA13000026852**
1/2 - 1 Mile
Lower

WELLS - SUPER ACT:

Well Type:	Irrigation	Well Status:	ABANDONED
casing Material:	Black Steel	Well Depth (ft):	Not Reported
Casing Length (ft):	200	Casing Diameter (ft):	3
Permit #:	4060165	Sanitary Seal:	Yes
Large PWS Well:	1	WSRP ID:	Not Reported
WSRP Action:	Not Reported	Potable Status:	NON-POTABLE
Resident Type:	Not Reported	PWS Design:	6700000

Map ID
Direction
Distance
Elevation | Database | EDR ID Number

T68
SSE
1/2 - 1 Mile
Lower

FED USGS **USGS40000234838**

Organization ID:	USGS-FL	Organization Name:	USGS Florida Water Science Center
Monitor Location:	G -2286	Type:	Well
Description:	Not Reported	HUC:	03090202
Drainage Area:	Not Reported	Drainage Area Units:	Not Reported
Contrib Drainage Area:	Not Reported	Contrib Drainage Area Unts:	Not Reported
Aquifer:	Surficial aquifer system	Formation Type:	Pamlico Formation
Aquifer Type:	Unconfined multiple aquifers		
Construction Date:	Not Reported	Well Depth:	25
Well Depth Units:	ft	Well Hole Depth:	Not Reported
Well Hole Depth Units:	Not Reported		

S69
SSE
1/2 - 1 Mile
Lower

FL WELLS **FLSA13000029727**

WELLS - SUPER ACT:

Well Type:	Large (>150,00 gpd) Community PWS	Well Status:	ABANDONED
casing Material:	116	Well Depth (ft):	180
Casing Length (ft):	Not Reported	Casing Diameter (ft):	14
Permit #:	Not Reported	Sanitary Seal:	Not Reported
Large PWS Well:	0	WSRP ID:	Not Reported
WSRP Action:	Not Reported	Potable Status:	NON-POTABLE
Resident Type:	Not Reported	PWS Design:	Not Reported

Q70
SE
1/2 - 1 Mile
Lower

FED USGS **USGS40000234848**

Organization ID:	USGS-FL	Organization Name:	USGS Florida Water Science Center
Monitor Location:	G -2291	Type:	Well
Description:	Not Reported	HUC:	03090202
Drainage Area:	Not Reported	Drainage Area Units:	Not Reported
Contrib Drainage Area:	Not Reported	Contrib Drainage Area Unts:	Not Reported
Aquifer:	Biscayne aquifer	Formation Type:	Biscayne Sandy Limestone Aquifer
Aquifer Type:	Unconfined multiple aquifers		
Construction Date:	Not Reported	Well Depth:	160
Well Depth Units:	ft	Well Hole Depth:	Not Reported
Well Hole Depth Units:	Not Reported		

71
ESE
1/2 - 1 Mile
Lower

FL WELLS **FLSO13020547819**

WELLS - SO:

Permit #:	06-04197-W	Application #:	040831-6

Permit Type:	GP	Project Name:	BLACK OLIVE EAST NURSERY
Land Use:	Agriculture	Acres Served:	1
Facility ID:	158590	Facility Type:	PUMP
Facility Name:	Pump 1	Pump Type:	Centrifugal
Pump Diameter (in):	2	Well Diameter (in):	0
Pump Capacity:	200	Intake Depth (ft):	0
Intake Elevation (ft):	5	Well Depth (ft):	0
Casing Depth (ft):	0	Well Use:	Primary
Facility Status:	Proposed	Facility Type:	IRR
Source:	On-site Lake(s) / Pond(s)	Permitted:	Yes

T72
SSE
1/2 - 1 Mile
Lower

FL WELLS **FLSA13000029728**

WELLS - SUPER ACT:

Well Type:	Large (>150,00 gpd) Community PWS	Well Status:	RETAGGED
casing Material:	75	Well Depth (ft):	110
Casing Length (ft):	Not Reported	Casing Diameter (ft):	20
Permit #:	4060165	Sanitary Seal:	Not Reported
Large PWS Well:	1	WSRP ID:	Not Reported
WSRP Action:	Not Reported	Potable Status:	POTABLE
Resident Type:	Not Reported	PWS Design:	6700000

73
East
1/2 - 1 Mile
Lower

FL WELLS **FLSO13020547820**

WELLS - SO:

Permit #:	06-04197-W	Application #:	040831-6
Permit Type:	GP	Project Name:	BLACK OLIVE EAST NURSERY
Land Use:	Agriculture	Acres Served:	1
Facility ID:	158591	Facility Type:	PUMP
Facility Name:	Pump 2	Pump Type:	Centrifugal
Pump Diameter (in):	2	Well Diameter (in):	0
Pump Capacity:	200	Intake Depth (ft):	0
Intake Elevation (ft):	5	Well Depth (ft):	0
Casing Depth (ft):	0	Well Use:	Primary
Facility Status:	Proposed	Facility Type:	IRR
Source:	On-site Lake(s) / Pond(s)	Permitted:	Yes

74
North
1/2 - 1 Mile
Lower

FL WELLS **FLSO13020438583**

WELLS - SO:

Permit #:	06-06987-W	Application #:	170503-12
Permit Type:	GP	Project Name:	BRIDGE POINT DAVIE
Land Use:	Landscape	Acres Served:	1.95
Facility ID:	269139	Facility Type:	PUMP
Facility Name:	pump 1	Pump Type:	Centrifugal
Pump Diameter (in):	3	Well Diameter (in):	0
Pump Capacity:	100	Intake Depth (ft):	0

Intake Elevation (ft):	2	Well Depth (ft):	0
Casing Depth (ft):	0	Well Use:	Primary
Facility Status:	Proposed	Facility Type:	IRR
Source:	Off-site Lake(s)	Permitted:	Yes

U75
West
1/2 - 1 Mile
Higher

FL WELLS **FLSO13020636928**

WELLS - SO:

Permit #:	06-07685-W	Application #:	180212-13
Permit Type:	GP	Project Name:	DAVIE UNITED WAREHOUSES
Land Use:	Landscape	Acres Served:	.1
Facility ID:	278514	Facility Type:	WELL
Facility Name:	Well 1	Pump Type:	Centrifugal
Pump Diameter (in):	0	Well Diameter (in):	4
Pump Capacity:	50	Intake Depth (ft):	5
Intake Elevation (ft):	0	Well Depth (ft):	80
Casing Depth (ft):	60	Well Use:	Primary
Facility Status:	Proposed	Facility Type:	IRR
Source:	Biscayne Aquifer	Permitted:	Yes

U76
West
1/2 - 1 Mile
Higher

FL WELLS **FLSO13020636929**

WELLS - SO:

Permit #:	06-07685-W	Application #:	180212-13
Permit Type:	GP	Project Name:	DAVIE UNITED WAREHOUSES
Land Use:	Landscape	Acres Served:	.1
Facility ID:	278515	Facility Type:	WELL
Facility Name:	Well A	Pump Type:	Centrifugal
Pump Diameter (in):	0	Well Diameter (in):	2
Pump Capacity:	0	Intake Depth (ft):	5
Intake Elevation (ft):	0	Well Depth (ft):	80
Casing Depth (ft):	60	Well Use:	To be Plugged and Abandoned
Facility Status:	Existing	Facility Type:	IRR
Source:	Biscayne Aquifer	Permitted:	Yes

1G
NNW
1/2 - 1 Mile
Lower

Site ID:	8735271
Groundwater Flow:	E
Water Table Depth:	Not Reported
Date:	3/21/91

AQUIFLOW **621**

2G
North
1/2 - 1 Mile
Lower

Site ID:	8627876
Groundwater Flow:	SW
Water Table Depth:	avg 2.5
Date:	9/4/91

AQUIFLOW **971**

GEOCHECK® - PHYSICAL SETTING SOURCE MAP FINDINGS

Map ID Direction Distance Elevation			Database	EDR ID Number
3G **NNE** **1/4 - 1/2 Mile** **Lower**	Site ID: Groundwater Flow: Water Table Depth: Date:	8502324 SE 7.5-10 11/90	**AQUIFLOW**	**763**
4G **ESE** **1/2 - 1 Mile** **Lower**	Site ID: Groundwater Flow: Water Table Depth: Date:	8501524 E 1 ft. - 5 ft. 12/1988	**AQUIFLOW**	**3218**

GEOCHECK® - PHYSICAL SETTING SOURCE MAP FINDINGS
RADON

AREA RADON INFORMATION

State Database: FL Radon

Radon Test Results

Zip	Total Buildings	% of sites>4pCi/L	Data Source
33314	8	0.0	Certified Residential Database
33314	34	2.9	Mandatory Non-Residential Database
33314	1	0.0	Mandatory Residential Database

Federal EPA Radon Zone for BROWARD County: 3

Note: Zone 1 indoor average level > 4 pCi/L.
: Zone 2 indoor average level >= 2 pCi/L and <= 4 pCi/L.
: Zone 3 indoor average level < 2 pCi/L.

Federal Area Radon Information for BROWARD COUNTY, FL

Number of sites tested: 180

Area	Average Activity	% <4 pCi/L	% 4-20 pCi/L	% >20 pCi/L
Living Area	0.730 pCi/L	98%	2%	0%
Basement	Not Reported	Not Reported	Not Reported	Not Reported

PHYSICAL SETTING SOURCE RECORDS SEARCHED

TOPOGRAPHIC INFORMATION

USGS 7.5' Digital Elevation Model (DEM)
Source: United States Geologic Survey
EDR acquired the USGS 7.5' Digital Elevation Model in 2002 and updated it in 2006. The 7.5 minute DEM corresponds to the USGS 1:24,000- and 1:25,000-scale topographic quadrangle maps. The DEM provides elevation data with consistent elevation units and projection.

Current USGS 7.5 Minute Topographic Map
Source: U.S. Geological Survey

HYDROLOGIC INFORMATION

Flood Zone Data: This data was obtained from the Federal Emergency Management Agency (FEMA). It depicts 100-year and 500-year flood zones as defined by FEMA. It includes the National Flood Hazard Layer (NFHL) which incorporates Flood Insurance Rate Map (FIRM) data and Q3 data from FEMA in areas not covered by NFHL.
Source: FEMA
Telephone: 877-336-2627
Date of Government Version: 2003, 2015

NWI: National Wetlands Inventory. This data, available in select counties across the country, was obtained by EDR in 2002, 2005, 2010 and 2015 from the U.S. Fish and Wildlife Service.

State Wetlands Data: Wetlands Inventory
Source: Department of Environmental Protection
Telephone: 850-245-8238

HYDROGEOLOGIC INFORMATION

AQUIFLOW^{R} Information System
Source: EDR proprietary database of groundwater flow information
EDR has developed the AQUIFLOW Information System (AIS) to provide data on the general direction of groundwater flow at specific points. EDR has reviewed reports submitted to regulatory authorities at select sites and has extracted the date of the report, hydrogeologically determined groundwater flow direction and depth to water table information.

GEOLOGIC INFORMATION

Geologic Age and Rock Stratigraphic Unit
Source: P.G. Schruben, R.E. Arndt and W.J. Bawiec, Geology of the Conterminous U.S. at 1:2,500,000 Scale - A digital representation of the 1974 P.B. King and H.M. Beikman Map, USGS Digital Data Series DDS - 11 (1994).

STATSGO: State Soil Geographic Database
Source: Department of Agriculture, Natural Resources Conservation Service (NRCS)
The U.S. Department of Agriculture's (USDA) Natural Resources Conservation Service (NRCS) leads the national Conservation Soil Survey (NCSS) and is responsible for collecting, storing, maintaining and distributing soil survey information for privately owned lands in the United States. A soil map in a soil survey is a representation of soil patterns in a landscape. Soil maps for STATSGO are compiled by generalizing more detailed (SSURGO) soil survey maps.

SSURGO: Soil Survey Geographic Database
Source: Department of Agriculture, Natural Resources Conservation Service (NRCS)
Telephone: 800-672-5559
SSURGO is the most detailed level of mapping done by the Natural Resources Conservation Service, mapping scales generally range from 1:12,000 to 1:63,360. Field mapping methods using national standards are used to construct the soil maps in the Soil Survey Geographic (SSURGO) database. SSURGO digitizing duplicates the original soil survey maps. This level of mapping is designed for use by landowners, townships and county natural resource planning and management.

PHYSICAL SETTING SOURCE RECORDS SEARCHED

LOCAL / REGIONAL WATER AGENCY RECORDS

FEDERAL WATER WELLS

PWS: Public Water Systems
Source: EPA/Office of Drinking Water
Telephone: 202-564-3750
Public Water System data from the Federal Reporting Data System. A PWS is any water system which provides water to at least 25 people for at least 60 days annually. PWSs provide water from wells, rivers and other sources.

PWS ENF: Public Water Systems Violation and Enforcement Data
Source: EPA/Office of Drinking Water
Telephone: 202-564-3750
Violation and Enforcement data for Public Water Systems from the Safe Drinking Water Information System (SDWIS) after August 1995. Prior to August 1995, the data came from the Federal Reporting Data System (FRDS).

USGS Water Wells: USGS National Water Inventory System (NWIS)
This database contains descriptive information on sites where the USGS collects or has collected data on surface water and/or groundwater. The groundwater data includes information on wells, springs, and other sources of groundwater.

OTHER STATE DATABASE INFORMATION

Public Water System (PWS) Wells (Non-Federal)
Department of Environmental Protection
Telephone: 850-245-8629
Statewide coverage of PWS Wells, excluding Federally owned facilities.

Well Construction Permitting Database
Source: Northwest Florida Water Management District
Telephone: 850-539-5999

Consumptive Use Permit Well Database
Source: St. Johns River Water Management District
Telephone: 386-329-4841

DEP GWIS - Generalized Water Information System Well Data
Source: Department of Environmental Protection
Telephone: 850-245-8507
Data collected for the Watershed Monitoring Section of the Department of Environmental Protection.

DOH and DEP Historic Study of Private Wells
Source: Department of Environmental Protection
Telephone: 850-559-0901
Historic database for private supply wells.

Permitted Well Location Database
Source: South Florida Water Management District
Telephone: 561-682-6877

Super Act Program Well Data
Source: Department of Health
Telephone: 850-245-4250
This table consists of data relating to all privately and publicly owned potable wells investigated as part of the SUPER Act program. The Florida Department of Health's SUPER Act Program (per Chapter 376.3071(4)(g), Florida Statutes), was given authority to provide field and laboratory services, toxicological risk assessments, investigations of drinking water contamination complaints and education of the public.

PHYSICAL SETTING SOURCE RECORDS SEARCHED

Water Well Location Information
Source: Suwannee River Water Management District
Telephone: 386-796-7211

Water Well Permit Database
Source: Southwest Water Management District
Telephone: 352-796-7211

Oil and Gas Permit Database
Source: Department of Environmental Protection
Telephone: 850-245-3194
Locations of all permitted wells in the state of Florida.

Florida Sinkholes
Source: Department of Environmental Protection, Geological Survey
Telephone:
The sinkhole data was gathered by the Florida Sinkhole Research Institute, University of Florida.

RADON

State Database: FL Radon
Source: Department of Health
Telephone: 850-245-4288
Zip Code Based Radon Data

Area Radon Information
Source: USGS
Telephone: 703-356-4020
The National Radon Database has been developed by the U.S. Environmental Protection Agency (USEPA) and is a compilation of the EPA/State Residential Radon Survey and the National Residential Radon Survey. The study covers the years 1986 - 1992. Where necessary data has been supplemented by information collected at private sources such as universities and research institutions.

EPA Radon Zones
Source: EPA
Telephone: 703-356-4020
Sections 307 & 309 of IRAA directed EPA to list and identify areas of U.S. with the potential for elevated indoor radon levels.

OTHER

Airport Landing Facilities: Private and public use landing facilities
Source: Federal Aviation Administration, 800-457-6656

Epicenters: World earthquake epicenters, Richter 5 or greater
Source: Department of Commerce, National Oceanic and Atmospheric Administration

Earthquake Fault Lines: The fault lines displayed on EDR's Topographic map are digitized quaternary faultlines, prepared in 1975 by the United State Geological Survey

STREET AND ADDRESS INFORMATION

© 2015 TomTom North America, Inc. All rights reserved. This material is proprietary and the subject of copyright protection and other intellectual property rights owned by or licensed to Tele Atlas North America, Inc. The use of this material is subject to the terms of a license agreement. You will be held liable for any unauthorized copying or disclosure of this material.

Appendix D Qualifications

Copyright © 2025 by AECOM
All rights reserved. No part of this copyrighted work may be reproduced, distributed, or transmitted in any form or by any means without the prior written permission of AECOM.



Babu Madabhushi, PhD

Years of experience
31 total | 25 with AECOM

Babu has 31 years of experience in conducting and managing environmental engineering projects. His technical expertise is in the areas of conducting contamination assessment, evaluation, water/wastewater treatment, groundwater treatment, remedial system operation and maintenance.

Babu is extremely knowledgeable of FDOT District Four, Florida's Turnpike Enterprise, DERM, FDEP and local regulations and standards. His expertise also encompasses sediment characterization, dredge design, RCRA Facility Investigation, contamination assessment, impact assessment, remedial investigation and feasibility studies, soil and groundwater remediation, in-situ bioremediation, and operation and maintenance of remedial systems.

Professional experience

Contamination Assessment and Remediation Services - BEE68, FDOT District Four (2022 – Present). Managing CAR Contract that included several task orders for projects that require soil and groundwater assessment, dewatering treatment and management, and regulatory agency coordination. The projects are located in Broward, Palm Beach, St. Lucie, and Martin Counties.

Contamination Assessment and Remediation Services - BE678, FDOT District Four (2020 – 2022). Managing CAR Contract that included several task orders for projects that require soil and groundwater assessment, dewatering treatment and management, and regulatory agency coordination. The projects are located in Broward, Palm Beach, St. Lucie, and Martin Counties.

Contamination Evaluation and Screening -PD&E Studies, FDOT District Six, Miami-Dade (SR-826, NW 74th St), Broward (I-95 Express Lanes, SW 10th St, Miami Gardens to County Line), St. Lucie (SR-80), Martin, and Monroe (US-1) Counties, FL (2003 – 2021). Developed CSER for more than 30 project locations and Re-Evaluation Reports for several FDOT projects in Miami-Dade (SR-826, NW 74th St), Broward (I-95 Express Lanes, SW 10th St, I-95), St. Lucie (SR-80), Martin, and Monroe (US-1) counties.

SR-826/Palmetto Expressway from north of NW 25th St to North of NW 104th St CSER, FDOT District Six, Miami-Dade County, FL (2022 – 2024). Contamination lead for the FDOT PLEMO with environmental assessment support services for the SR-826/Palmetto Expressway CSER. Tasks include performance of the Level I contamination assessment, provide recommendations for Level II after ranking the sites based on contamination potential.

SR-826/Palmetto Expressway from South of NW 25th St to North of NW 154th St SEIR, FDOT District Six, Miami-Dade County, FL (2020 – 2021). Contamination Lead to provide the FDOT PLEMO with environmental assessment support services for the SR 826 / Palmetto Expressway SEIR. Tasks include performance of the Level I contamination assessment, provide recommendations for Level II after ranking the sites based on contamination potential**.**

I-95 from South of NW 10th St to North of Hillsboro Boulevard, FDOT District Four, Broward County, FL (2017 – 2021). Contamination Lead for environmental tasks associated with the performance of a PD&E Study. Tasks include Contamination Lead to provide the FDOT PLEMO with environmental assessment support services. Tasks include performance of the Level I contamination assessment, provide recommendations for Level II after ranking the sites based on their contamination potential**.**

Education

PhD, Hazardous Waste Management, West Virginia University, 1997
MS, Wastewater Treatment, Indian Institute of Technology, 1993
BS, Civil Engineering, Kakatiya University, 1988

Expertise

CAR Project Manager
Contamination Assessment
Remedial Design
Remedial Action Implementation
Water/Wastewater Treatment
Groundwater Treatment
Remedial System Operation and Maintenance
Sediment Characterization

Training

40-hr OSHA HAZWOPER
8-hr OSHA HAZWOPER Annual Refresher

Registrations/Certifications

AECOM Certified Project Manager
AECOM Lead Verifier: In Situ Bioremediation

SR-826/Palmetto Expressway from US-1 (SR-5) to SR-836 / Dolphin Expressway, FDOT District Six, Miami-Dade County, FL (2018 – Present). Contamination lead for environmental tasks associated with the performance of an approximate 7-mile PD&E Study**.** Tasks include performance of the Level I contamination assessment, provide recommendations for Level II after ranking the sites based on their contamination potential.

I-75 from Miami-Dade County Line to SR-826 (Palmetto Expressway) PD&E Study, FDOT District Six, Miami-Dade County, FL (2007 – Present). Contamination lead for the performance of a PD&E Study. Tasks include performance of the Level I contamination assessment, provide recommendations for Level II after ranking the sites based on their contamination potential.

Wagner Creek/Seybold Canal Contaminated Sediment Dredging and Disposal (2017 – Present). Managed this critical project in a heavily commercialized area near Jackson Hospital. This included sediment dredge design, permitting, contaminated sediment characterization/handling, sediment stabilization, turbidity control and disposal at out of state landfill. Won multiple awards (from FDEP and other entities) for successfully completing this under budget and within schedule without harming the manatees.

Former Eaker Air Force Base Remediation, U.S. Air Force, Blytheville, AR (2011 – 2021). Project manager for this performance-based remediation contract to obtain unrestricted closure for four former RCRA sites at the former Eaker AFB. The sites are contaminated with petroleum compounds, light non-aqueous phase liquid, chlorinated solvents, and arsenic. Services include remedial investigation, innovative remediation enhancements, contaminated soil removal, in-situ soil and groundwater remediation, GIS mapping and support, groundwater modeling, and routine regulatory interaction. After successful completion or remedial investigation, the site is currently undergoing active groundwater remediation. He is also responsible for performing EPA's 5-Year Review Process.

Miami Dade DERM-14/E20 Contracts, Miami-Dade Aviation Department, Miami International Airport, Opa Locka Airport, Public Housing, Northwest Cargo Area, Miami, FL (2002 – 2021). Managed several projects that included delineation of petroleum, chlorinated solvent, and metals contamination at these properties. Installed several deep nested wells to delineate contamination in various zones of the aquifer. Multiple wells were installed in the vicinity of the runways, in the public right of way, and in the vicinity of residential areas. Currently overseeing the long-term groundwater monitoring activities.

Former Homestead Air Force Base Remediation, US Air Force, Homestead, FL (2011 – 2021). Deputy project manager for a performance-based remediation contract to obtain unrestricted closure for four former RCRA sites at the former Homestead AFB. The sites are contaminated with petroleum compounds, chlorinated solvents, and arsenic. Services include remedial investigation, preparation of Explanation of Significant Differences (ESD) to Record of Decision (ROD) document, innovative remediation enhancements, contaminated soil removal, in-situ soil and groundwater remediation, storage tank removal, remedial design modifications, GIS mapping and support, groundwater modeling, and routine regulatory interaction. After successful completion or remedial investigation, the site is currently undergoing active groundwater remediation. He is also responsible for performing EPA's 5-Year Review Process.

Contamination Evaluation Studies, FGT, Miami-Dade, Broward, St. Lucie, Martin, Bradford, Hillsborough, Orange, and Monroe Counties, FL, (2006 – Present). Contamination Specialist, responsible for developing contamination evaluation reports and Contingency Plans for numerous project locations in Miami-Dade, Broward, St. Lucie, Martin, Bradford, Hillsborough, Orange, and Monroe counties for projects associated with hydrotesting, pipeline maintenance/repairs and pipeline abandonment work.

Blue Lagoon Post Office Site Assessment, Remediation, and Methane Collection System, US Postal Service, Miami, FL (2003 – Present). Project Manager/Senior Environmental engineer for contamination assessment at a facility constructed over a filled-in canal where lead was found in the soil above state cleanup levels. Work included soil and groundwater remediation activities and methane gas collection system design and monitoring. Currently, AECOM is performing natural attenuation monitoring and methane gas monitoring.

Remediation Engineering, Federal Aviation Administration (FAA), William J. Hughes Technical Center, Atlantic City, NJ (2005 – 2012). Remediation engineering task leader for operation and maintenance of treatment systems for approximately 5,000-acre CERCLA Superfund site at Areas B, D, 20A, 29, and Area 41. Assisted with operation and maintenance of the existing Central Treatment Plant (Pump and Treat System) to treat petroleum contaminated water. Provided innovative remediation enhancements, such as in-situ aerobic bioremediation of petroleum compounds and reductive dechlorination of chlorinated solvents, contaminated soil removal, vapor extraction, groundwater and soil investigations, GIS mapping and support, groundwater modeling, and routine regulatory interaction.

Phase I Environmental Site Assessment
S33 Gated Spillway Facility
PIN #’s 5042-06-00-0010 (portion) and 5042-06-00-0110 (portion)
Lauderhill, Florida

Prepared for
South Florida Water Management District

Contract Number: 4600004507-WO14
Project Number: 60741079

August 20, 2025

Delivering a better world

Prepared for:

South Florida Water Management District
3301 Gun Club Road
West Palm Beach, Florida 33406

Prepared by:

AECOM
110 East Broward Boulevard
Suite 700
Fort Lauderdale, Florida 33301
USA
www.aecom.com

Copyright © 2025 by AECOM
All rights reserved. No part of this copyrighted work may be reproduced, distributed, or transmitted in any form or by any means without the prior written permission of AECOM.

Table of Contents

Executive Summary 5
1. Introduction 7
1.1 Purpose 7
1.2 Scope of Work 8
1.3 Study Limitations 8
1.4 Report Viability 9
1.5 Data Gaps 10
2. Site Description 12
2.1 Site Location and Parcel Description 12
2.2 Site Ownership 12
2.3 Site Visit 12
2.3.1 Site and Facility Description 12
2.3.2 Surrounding Properties 13
2.3.3 Petroleum Products and Hazardous Materials 13
2.3.4 Hazardous Waste 13
2.3.5 Polychlorinated Biphenyls 13
2.3.6 Aboveground Storage Tanks 13
2.3.7 Underground Storage Tanks 13
2.3.8 Solid Waste 13
2.3.9 Water 13
2.3.10 Wastewater 14
2.3.11 Stormwater 14
2.3.12 Heating and Cooling 14
3. Environmental Setting 15
3.1 Topography 15
3.2 Soil/Geology 15
3.3 Groundwater/Hydrology 15
4. Site and Area History 16
4.1 Subject Property 16
4.2 Adjoining Properties and Surrounding Area 16
4.3 Previously Prepared Environmental Reports 17
5. Database and Records Review 18
5.1 User Provided Information 18
5.2 Land Title and Judicial Records for Environmental Liens and Activity and Use Limitations 18
5.3 Database Information 18
5.3.1 Subject Property 18
5.3.2 Surrounding Sites 19
5.4 Vapor Encroachment Screening 20
5.4.1 Subject Property 20
5.4.2 Off-site 20
5.5 Agency File Review 20
5.5.1 Local 20
5.5.2 County 20
5.5.3 State 20
5.5.4 Federal 21

Copyright © 2025 by AECOM
All rights reserved. No part of this copyrighted work may be reproduced, distributed, or transmitted in any form or by any means without the prior written permission of AECOM.

6. Findings and Opinions 22
6.1 Recognized Environmental Conditions 22
6.2 Controlled Recognized Environmental Conditions 22
6.3 Historical Recognized Environmental Conditions 22
6.4 Vapor Encroachment Conditions 22
6.5 De Minimis Conditions 22
6.6 Significant Data Gaps 22
7. Conclusions 24
8. Environmental Professional Statement 25
9. References 26
9.1 Persons Interviewed 26
9.2 Agencies Contacted 26
9.3 Documents Reviewed 26
Appendix A Photographs 29
Appendix B Supporting Documentation 30
Appendix C Environmental Database Report 31
Appendix D Qualifications 32

List of Appendices

Appendix A Photographs

Appendix B Supporting Documentation

Appendix C Environmental Database Report

Appendix D Qualifications

List of Figures

1. Site Location Map

2. Site Plan

Copyright © 2025 by AECOM
All rights reserved. No part of this copyrighted work may be reproduced, distributed, or transmitted in any form or by any means without the prior written permission of AECOM.

Executive Summary

South Florida Water Management District (SFWMD) contracted with AECOM Technical Services, Inc. (AECOM) to perform a Phase I Environmental Site Assessment (Phase I ESA) of the S33 Gated Spillway Facility that encompasses portions of two separate parcels identified by Broward County Parcel Identification Numbers (PINs) 5042-06-00-0010 and 5042-06-00-0110, Lauderhill, Broward County, Florida (subject property). This Phase I ESA was performed in general conformance with the scope and limitations of ASTM International, Designation: E1527-21, Standard Practice for Environmental Site Assessments: Phase I Environmental Site Assessment Process (ASTM E1527-21). Exceptions to, or deletions from, this practice are described in this report.

The site visits occurred on January 10, 2025 (exterior portions and surrounding area) and January 22, 2025 (interior of the onsite building). The 6.7-acre subject property encompasses approximately 2.2 acres of the North Fork New River (NFN River), a gated spillway structure, S33, and a single-story control building that houses electronical equipment used to operate the water control structure. The gated spillway structure is not manned, and the operations are automatically, or telemetry controlled. The southern portion of the subject property bordering the NFN River is landscaped with grass and a boat ramp was observed on the southwestern portion of the subject property. Utility conduits crossing the NFN River, west of the S33 structure were observed. The eastern and western portions of the subject property are occupied by the NFN River and the northern portion consists of concrete canal embankment. One (1) underground storage tank (UST) containing propane of an unknown capacity was observed next to the control building on the southcentral portion of the subject property during the site reconnaissance. No visual evidence of potable water wells, monitoring wells, clarifiers, dry wells, septic tanks, or leach fields were observed during the site visit.

The subject property is located in a mixed-use area of residential and commercial properties within the city of Lauderhill. The subject property is bordered to the north by Sunrise Boulevard followed by a number of commercial properties including the Swap Shop Flea Market and a Marathan Gas Station. The subject property is bordered to the east by Northwest 34th Avenue followed by the NFN River. The subject property is bordered to the south by single-family residential properties. The subject property is bordered to the west by the NFN River. Dry cleaners were not observed in the immediate vicinity (approximately 500 feet) of the subject property. Other off-site sources of concern were not identified in the immediate vicinity.

AECOM's historical review indicates that the subject property consisted of vacant, wooded land by at least 1940. A river, consistent with present-day NFN River is depicted bisecting the subject property. The subject property remained in this general configuration through at least 1958. By at least 1958, the NFN River has been widened and the present-day gated spillway structure, S33, is depicted within the NFN River, on the eastern portion of the subject property. Additionally, an L-shaped canal is depicted on the southeastern side of the S33 structure and continues south. By at least 1968, the utility conduits crossing the canal, west of S33 are depicted. By at least 1971, the present-day control building, southwest of the gated spillway structure S33 is depicted. The subject property remained in this general configuration through at least 2002 when, the L-shaped canal has been modified with a culvert and backfilled. By at least 2008, improvements to the northern canal embankment are depicted. The subject property remained in its current configuration (as observed during AECOM's site visit) since at least 2008. No recognized environmental conditions (RECs) were identified based on the historical review. No historical on-site or off-site sources of concern were identified during this assessment.

The subject property was identified on the UST database with Florida Department of Environmental Protection (FDEP) Facility ID (No.) 8733118. According to information found on the FDEP's Storage Tank Contamination Monitoring (STCM) database, and a FDEP Storage Tank Notification Form dated June 6, 1986, one (1) 110-gallon UST, formerly containing unleaded gasoline, was installed in 1970. According to correspondence from the SFWMD to the FDEP, the UST was emptied of its contents and abandoned in place at a later date. AECOM did not locate tank closure documents for review. Closure assessments are required under Chapter 62-761 of the Florida Administrative Code (FAC), for USTs of 110-gallons or greater. Based on AECOM's review and the lack of closure assessment conducted at the time of UST abandonment (i.e., soil sampling and/or groundwater sampling), this listing is considered a REC and a vapor encroachment condition (VEC) to the subject property, in AECOM's opinion.

Copyright © 2025 by AECOM
All rights reserved. No part of this copyrighted work may be reproduced, distributed, or transmitted in any form or by any means without the prior written permission of AECOM.

A number of surrounding sites were identified in the Environmental Data Resources (EDR) environmental database search report. Based on AECOM's review and analysis of the database listings, none of the surrounding sites are expected to present a REC to the subject property, based on absence of documented contamination, distance (generally greater than 500 feet) from the subject property, regulatory status (i.e., regulatory closure, no violations found), media impacted (soil only), and/or topographical position relative to the subject property (i.e., down-gradient or cross-gradient).

The following REC and VEC was identified during this assessment:

- The subject property was identified on the UST database with Florida Department of Environmental Protection (FDEP) Facility ID (No.) 8733118. According to information found on the FDEP's Storage Tank Contamination Monitoring (STCM) database, and a FDEP Storage Tank Notification Form dated June 6, 1986, one (1) 110-gallon UST, formerly containing unleaded gasoline, was installed in 1970. According to correspondence from the SFWMD to the FDEP, the UST was emptied of its contents and abandoned in place at a later date. AECOM did not locate tank closure documents for review. Closure assessments are required under Chapter 62-761 of the FAC, for USTs of 110-gallons or greater. Based on AECOM's review and the lack of closure assessment conducted at the time of UST abandonment (i.e., soil sampling and/or groundwater sampling), this listing is considered a REC and VEC to the subject property, in AECOM's opinion.

Copyright © 2025 by AECOM
All rights reserved. No part of this copyrighted work may be reproduced, distributed, or transmitted in any form or by any means without the prior written permission of AECOM.

1. Introduction

1.1 Purpose

This Phase I Environmental Site Assessment (Phase I ESA) was performed pursuant to AECOM Technical Services, Inc. (AECOM's) written proposal, dated October 30, 2024, and Contract No. 4600004507-Work Order No. 14, for the S33 Gated Spillway Facility identified by Broward County Parcel Identification Numbers (PINs) 5042-06-00-0010 (portion) and 5042-06-00-0110 (portion), Lauderhill, Broward County, Florida (herein referred to as the "subject property"). This assessment was performed in advance of the potential spillway improvements at the subject property.

The purpose of this Phase I ESA is to provide the client with information for use in evaluating recognized environmental conditions (RECs) associated with the subject property. Per ASTM International, Designation: E1527-21, Standard Practice for Environmental Site Assessments: Phase I Environmental Site Assessment Process (ASTM E1527-21), potential findings can include RECs, historical RECs (HRECs), controlled RECs (CRECs), de minimis conditions (DMCs) and significant data gaps as follows:

- A REC is defined by the ASTM standard as "(1) the presence of hazardous substances or petroleum products in, on, or at the subject property due to a release to the environment; (2) the likely presence of hazardous substances or petroleum products in, on, or at the subject property due to a release or likely release to the environment; or (3) the presence of hazardous substances or petroleum products in, on, or at the subject property under conditions that pose a material threat of a future release to the environment." The term includes hazardous substances or petroleum products even under conditions in compliance with laws.
- A HREC is defined as a previous release of hazardous substances or petroleum products affecting the subject property that has been addressed to the satisfaction of the applicable regulatory authority and meeting unrestricted use criteria established by a regulatory authority or authorities without subjecting the subject property to any required controls.
- A CREC is defined as a recognized environmental condition affecting the subject property that has been addressed to the satisfaction of the applicable regulatory authority or authorities with hazardous substances or petroleum products allowed to remain in place subject to the implementation of required controls (activity and use limitations or other property use limitations).
- DMCs are conditions related to a release that generally do not present a threat to human health or the environment and generally would not be subject to enforcement action if brought to the attention of the appropriate governmental agencies.
- A significant data gap is a data gap that affects the ability of the environmental professional to identify a REC.

In addition, a Tier 1 vapor encroachment screening (VES) is completed as part of this assessment. This screening is conducted in general accordance with ASTM International, Designation: E2600-22, Standard Guide for Vapor Encroachment Screening on Property Involved in Real Estate Transactions dated May 2022 (ASTM E2600-22). The objective of the VES is to evaluate if a vapor encroachment condition (VEC) exists or if a VEC does not exist.

This Phase I ESA is based on a review of existing conditions, reported pre-existing conditions, and observed operations at the subject property and adjacent properties.

Copyright © 2025 by AECOM
All rights reserved. No part of this copyrighted work may be reproduced, distributed, or transmitted in any form or by any means without the prior written permission of AECOM.

1.2 Scope of Work

The Phase I ESA included a site visit, interviews, regulatory research, historical review, and a review and an environmental database analysis of the subject property. In conducting the Phase I ESA, AECOM assessed the subject property for visible signs of possible contamination, researched public records for the subject property and adjacent properties (as applicable), and conducted interviews with persons knowledgeable about the subject property. Non-Scope Services per ASTM E1527-21 including, but not limited to, asbestos, lead paint, radon, floodplains and wetlands were not included in the scope of work. On April 17, 2024, EPA signed the final rule 20 to designate perfluorooctanoic acid (PFOA) and perfluorooctanesulfonic acid (PFOS) collectively identified as per- and polyfluoroalkyl substances (PFAS) as hazardous substances under section 102(a) of CERCLA. This designation allows EPA to use its CERCLA enforcement authorities, as appropriate and where relevant statutory elements are met, which could shift the cost burden of CERCLA response costs from the Superfund to Potentially Responsible Parties (PRPs). As such, PFAS, is now considered part of the ASTM standard scope and is included in this scope of work.

This project was performed in general accordance with ASTM E1527-21 and AECOM's proposal, dated October 30, 2024. Conclusions reached in this report are based upon the assessment performed and are subject to limitations set forth in Sections 1.3, 1.4, and 1.5 below.

1.3 Study Limitations

This report describes the results of AECOM's Phase I ESA to identify the presence of conditions materially affecting the subject facility and/or property within the limits of the established scope of work as described in our proposal.

As with any due diligence assessment, there is a certain degree of dependence upon oral information provided by facility or site representatives, which is not readily verifiable through visual observations or supported by any available written documentation. AECOM shall not be held responsible for conditions or consequences arising from relevant facts that were concealed, withheld, or not fully disclosed by facility or site representatives at the time this assessment was performed. In addition, the findings and opinions expressed in this report are subject to certain conditions and assumptions, which are noted in the report. Any party reviewing the findings of the report must carefully review and consider all such conditions and assumptions.

This report and all field data and notes were gathered and/or prepared by AECOM in accordance with the agreed upon scope of work and generally accepted engineering and scientific practice in effect at the time of AECOM's assessment of the subject property. The statements, findings and opinions contained in this report are only intended to give approximations of the environmental conditions at the subject property.

As specified in ASTM E1527-21, it is incumbent that the client and any other parties who review and rely upon this report understand the following inherent conditions surrounding any Phase I ESA:

- Uncertainty Not Eliminated - No ESA can wholly eliminate uncertainty regarding the potential for RECs in connection with a subject property. Performance of this practice is intended to reduce, but not eliminate, uncertainty regarding the potential for RECs in connection with a subject property, and this practice recognizes reasonable limits of time and cost. (Section 4.5.1 of ASTM E1527-21)
- Not Exhaustive - "All appropriate inquiries" does not mean an exhaustive assessment of a property. There is a point at which the cost of information or the time required to gather it outweighs the usefulness of the information and, in fact, may be a material detriment to the orderly completion of transactions. One of the purposes of this practice is to identify a balance between the competing goals of limiting the costs and time demands inherent in performing an ESA and the reduction of uncertainty about unknown conditions resulting from additional information. (Section 4.5.2 of ASTM E1527-21)
- Comparison with Subsequent Inquiry – It should not be concluded or assumed that an investigation was not AAI merely because the inquiry did not identify RECs in connection with a subject property. ESAs must be evaluated based on the reasonableness of judgments made at the time and under the circumstances in which they were made. Subsequent ESAs should not be considered valid standards to judge the

Copyright © 2025 by AECOM
All rights reserved. No part of this copyrighted work may be reproduced, distributed, or transmitted in any form or by any means without the prior written permission of AECOM.

appropriateness of any prior assessment based on hindsight, new information, use of developing technology or analytical techniques, or other factors. (Section 4.5.4 of ASTM E1527-21)

A similar set of inherent limitations exist in cases where the Phase I ESA included a screening-level assessment of vapor migration or vapor encroachment; such an assessment is a required part of a Phase I ESA when ASTM E1527-21 is employed. According to ASTM E2600-22, the following limitations apply:

- Uncertainty Not Eliminated in Screening - No VES can wholly eliminate uncertainty regarding the identifications of VECs in connection with the target property. Screening is intended to reduce, but not eliminate, uncertainty regarding whether or not a VEC exists in connection with the property. (Section 4.5.1 of ASTM E2600-22)
- Not Exhaustive - The guide is not meant to be an exhaustive screening. There is a point at which the cost of information obtained, or the time required to gather it outweighs the usefulness of the information and, in fact, may be a material detriment to the orderly completion of real estate transactions. One of the purposes of this guide is to identify a balance between the competing goals of limiting the costs and time demands inherent in performing a VES and the reduction of uncertainty about unknown conditions resulting from additional information. (Section 4.5.2 of ASTM E2600-22)
- Comparison with Subsequent Investigations - It should not be concluded or assumed that an investigation was not adequate because the investigation did not identify VECs in connection with a property. The VES must be evaluated based on the reasonableness of judgments made at the time and under the circumstances in which they were made. Subsequent VESs should not be considered valid bases to judge the appropriateness of any prior screening if based on hindsight, new information, use of developing technology or analytical techniques, or similar factors. (Section 4.5.4 of ASTM E2600-22)

This report was prepared pursuant to an agreement between South Florida Water Management District (SFWMD) (Client) and AECOM and is for the exclusive use of the Client. No other party is entitled to rely on the conclusions, observations, specifications, or data contained herein without first obtaining AECOM's written consent and provided any such party signs an AECOM-generated Reliance Letter. A third party's signing of the AECOM Reliance Letter and AECOM's written consent are conditions precedent to any additional use or reliance on this report.

The passage of time may result in changes in technology, economic conditions, site variations, or regulatory provisions, which would render the report inaccurate. Reliance on this report after the date of issuance as an accurate representation of current site conditions shall be at the user's sole risk.

1.4 Report Viability

According to ASTM E1527-21, an ESA "meeting or exceeding this practice is presumed to be viable when it is conducted within 180 days of acquisition of the subject property (or, for transactions not involving an acquisition such as a lease or refinance, the date of the intended transaction). The dates of the components presented in 4.6.2(i), (iii), (iv), and (v) for interviews, review of government records, visual inspections, and declaration by environmental professional, shall be identified in the report. Completion of searches for recorded environmental cleanup liens (4.6.2(ii)) is a user responsibility; however, if the user has engaged the environmental professional to conduct these searches, then that date shall also be identified in the report." The table below lists the dates of completion for pertinent components of this Phase I ESA.

Component	Date of Issuance/Completion
Interviews with Owners, Operators and Occupants	January 22, 2025
Environmental Database Report	November 1, 2024
Visual Inspection of the Subject Property and Adjoining Properties	January 10, 2025/January 22, 2025
Declaration by Environmental Professional	August 20, 2025
Issuance of Report	August 20, 2025

Copyright © 2025 by AECOM
All rights reserved. No part of this copyrighted work may be reproduced, distributed, or transmitted in any form or by any means without the prior written permission of AECOM.

Report Viability Expiration Date*	April 30, 2025

* The 180-day viability date is based on the earliest referenced component noted in the table above.

1.5 Data Gaps

Per ASTM E1527-21:

- A data gap is defined as a lack of or inability to obtain information required by this practice despite good faith efforts by the environmental professional to gather such information.
- A data gap is considered a significant data gap if other information and/or professional experience raises reasonable concerns involving the effects of that data gap on the ability of the environmental professional to render an opinion regarding whether conditions exist that are indicative of RECs or CRECs.

The following data gaps (to include site-specific limitations) were encountered during the course of this assessment:

- During the site visit, AECOM did not access the roof of the control building. AECOM's evaluation of the subject property focused on areas where hazardous substances are handled. The site contact did not report any hazardous substances associated with the roof. Based on this information, this particular site-related limiting condition is not expected to have a significant limitation to this assessment.
- Approximately 33% of the subject property is covered by water; therefore, not all areas were able to be observed/assessed. Based on the use of this portion of the subject property and a review of historical documents, this particular site-related limiting condition is not expected to have a significant limitation to this assessment.
- As specified in the agreed upon scope of work, a title search and environmental lien search were not conducted as part of this Phase I ESA. The user was not aware of environmental liens or activity use limitations (AULs) that have been placed on the subject property. Based upon historical data collected from other sources, this data gap is not expected to be significant so that it would impact the results of this assessment.
- A data failure was encountered in determining the historical use of the subject property. The earliest source of historical information reasonably ascertainable within the time frame of this report in which usage could be determined was an aerial photograph from 1940. At the time of the photograph, a portion of the subject property appeared to be developed with a canal (a developed use per ASTM E1527-21). Therefore, the ASTM E1527-21 requirement to determine all obvious uses of the property from the present back to the property's first obvious developed use, or back to 1940, whichever is earlier, could not be achieved. However, based upon the identified land use, it is unlikely that there had been significant prior development; therefore, this data failure is not expected to be significant so that it would impact the results of this assessment.
- It should be noted that not all standard historical sources, as defined per ASTM E1527-21, were reviewed as part of this assessment. In addition to recorded land title records, building department records were not reviewed. Based on information provided from the remaining standard historical sources, additional historical information obtained from building department records would not likely have assisted in meeting the historical use requirement; therefore, this data gap is not expected to be significant so that it would impact the results of this assessment.
- Per ASTM E1527-21, past owners, operators, and occupants of the subject property who are likely to have material information regarding the potential for contamination at the subject property shall be contacted to the extent that they can be identified and that the information likely to be obtained is not duplicative of information already obtained from other sources. AECOM was unable to interview past owners and/or operators at the subject property. However, based upon historical data collected from other sources, this data gap is not expected to be significant so that it would impact the results of this assessment.

Copyright © 2025 by AECOM
All rights reserved. No part of this copyrighted work may be reproduced, distributed, or transmitted in any form or by any means without the prior written permission of AECOM.

- Per the agreed scope-of-work and ASTM E1527-21, information related to certain site-specific items should be provided by the Phase I ESA report user to AECOM. To assist the user in gathering information that may be material to identifying RECs, AECOM provided the Client (the users) with the User Questionnaire from ASTM E1527-21; at this time the completed form has not been returned for inclusion in this report. However, this data gap is not expected to represent a significant data gap to this investigation, given the historical use of the subject property.
- AECOM submitted a Public Records Request (PRR) to the Lauderhill Fire Rescue and the Florida Department of Environmental Protection (FDEP) to determine if they have files related to a historical hazardous materials release that may have occurred at the subject property. As of the date of this report, a response to AECOM's PRR has not been received. Based on AECOM's research to date, AECOM does not anticipate the response (if any) from the Lauderhill Fire Rescue or FDEP to our PRR will significantly alter the conclusions or recommendations of this report. However, if information is received from this PRR that significantly impacts the conclusions of this report, this information will be forwarded upon receipt.

Copyright © 2025 by AECOM
All rights reserved. No part of this copyrighted work may be reproduced, distributed, or transmitted in any form or by any means without the prior written permission of AECOM.

2. Site Description

2.1 Site Location and Parcel Description

The subject property consists of 6.7-acres of land and canal situated on portions of two contiguous parcels identified by Broward County PIN's 5042-06-00-0010 and 5042-06-00-0110, and located in Lauderhill, Broward County, Florida. The subject property is a rectangular shape tract of land and canal that includes a gated spillway structure, S33, situated within the North Fork New River (NFN River), adjacent south of Sunrise Boulevard. The subject property is accessed from an unnamed, unpaved road along the eastern property boundary, accessible from Northwest 34th Avenue. The approximate location of the subject property is illustrated on Figure 1 - Site Location Map.

2.2 Site Ownership

According to the Broward County Property Appraiser's records, the subject property is owned by SFWMD.

2.3 Site Visit

Ms. Kelsey Esteves and Mr. Matthew Schlak with AECOM visited the subject property on January 10, 2025, and Ms. Esteves visited the subject property again on January 22, 2025. The initial site visit included a visual inspection of the exterior portions of the subject property and the surrounding area. During the initial site visit, the AECOM team was unaccompanied. During this visit, the onsite structure was inaccessible. As a result, a follow up visit was conducted in order to observe the interior of the site building. During the January 22, 2025, site visit, Ms. Esteves was accompanied by Mr. Josh Feltner, Leasing & Real Estate Support – Environmental Science Unit, of the SFWMD to subject building. Site-related limiting conditions encountered during this assessment were previously summarized in Section 1.5.

The site visit methodology consisted of walking over accessible areas of the subject property, including the building interior and exterior, the perimeter, and the portions of the surrounding area. The following sections summarize the results of the site visits.

2.3.1 Site and Facility Description

The approximate 6.7-acre subject property encompasses approximately 2.2 acres of the NFN River, a gated spillway structure, S33, and a single-story control building that houses electronical equipment used to operate the water control structure. The gated spillway structure is not manned, and the operations are automatically, or telemetry controlled. The southern portion of the subject property bordering the NFN River is landscaped with grass and aboat ramp was observed on the southwestern portion of the subject property. Utility conduits crossing the NFN River, west of the S33 structure were observed. The eastern and western portions of the subject property are occupied by the NFN River and the northern portion consists of concrete canal embankment.

The onsite control building is a reinforced concrete, gated spillway, with discharge controlled by cable operated, vertical lift gates. The operation of the gates is automatically controlled so that gate operating system opens or closes the gates in accordance with seasonal operational criteria.

During the site visit, one (1) underground storage tank (UST) containing propane of an unknown quantity was observed next to the control building, on the southcentral portion of the subject property. No visual evidence of potable water wells, monitoring wells, clarifiers, dry wells, septic tanks, or leach fields were observed during the site visit. No visual evidence of discolored soil, water, or unusual vegetative conditions or odors was identified during the site visit. In addition, no visual evidence of significant corrosion was identified on the floors or walls of the spillway structure or control building of the subject property. The general layout of the subject property is illustrated on Figure 2 - Site Plan and Representative Site Photographs are provided in Appendix A.

Copyright © 2025 by AECOM
All rights reserved. No part of this copyrighted work may be reproduced, distributed, or transmitted in any form or by any means without the prior written permission of AECOM.

2.3.2 Surrounding Properties

The subject property is located in a mixed-use area of residential and commercial properties within the city of Lauderhill. The subject property is bordered to the north by Sunrise Boulevard followed by a number of commercial properties including the Swap Shop Flea Market and a Marathan Gas Station. The subject property is bordered to the east by a bridge for Northwest 34th Avenue followed by the NFN River. The subject property is bordered to the south by single-family residential properties. The subject property is bordered to the west by the NFN River.

AECOM did not identify any additional gasoline service stations or dry cleaners in the immediate vicinity (500 feet) of the subject property. One (1) sensitive receptor (i.e., day care centers, schools, hospitals, water bodies) was identified adjacent south of the subject property. Based on AECOM's site reconnaissance of the surrounding neighborhood, no off-site sources of concern were identified.

2.3.3 Petroleum Products and Hazardous Materials

No petroleum products or hazardous materials use, or storage was observed at the subject property. Staining or visual evidence of a hazardous materials release was not observed at the time of the site visit.

2.3.4 Hazardous Waste

No evidence of hazardous waste generation was observed at the subject property, and the site contact reported no such activities. In addition, the subject property was not listed as a generator of hazardous waste in the site-specific database report.

2.3.5 Polychlorinated Biphenyls

Polychlorinated biphenyl (PCB)-containing dielectric fluids have been widely used as coolants and lubricants in transformers, capacitors, and other electric equipment due to their insulating and nonflammable properties. Based on the use of the site, PCBs are not expected to be present on-site.

Hydraulic equipment (transformers, trash compactors, lifts) was not identified on the subject property. The on-site loading docks are manually operated.

2.3.6 Aboveground Storage Tanks

Aboveground storage tanks (ASTs) were not observed on the subject property during the site visit. Mr. Hobbs indicated that no ASTs are located on the subject property or have historically been located on the subject property. In addition, no ASTs were listed in the site-specific environmental database report reviewed by AECOM or otherwise identified during AECOM's review of historical aerial photographs.

2.3.7 Underground Storage Tanks

One (1) UST containing propane of an unknown capacity was observed next to the onsite structure on the southcentral portion of the subject property. Due to the nature of propane (gas at normal temperature and pressure), this propane storage is not considered a significant concern.

One (1) 110-gallon UST formerly containing unleaded gasoline was previously maintained at the subject property. The UST is discussed in more detail in Section 5.3.1.

2.3.8 Solid Waste

Based on the lack of activities on-site, no solid waste is expected to be generated at the subject property. However, miscellaneous trash such as discarded clothing and plastic bottles, were observed on the southcentral portion of the subject property. No evidence of oil or hazardous materials were observed in the vicinity of these discarded items and no evidence of a release was identified; therefore, the inappropriate disposal of these items is not considered a REC.

Copyright © 2025 by AECOM
All rights reserved. No part of this copyrighted work may be reproduced, distributed, or transmitted in any form or by any means without the prior written permission of AECOM.

2.3.9 Water

Municipal water is not currently provided to the subject property. No potable water wells were observed at the subject property or reported by the site contact to be present on-site.

2.3.10 Wastewater

Due to the lack of activities on-site, no wastewater is currently generated on the subject property.

2.3.11 Stormwater

Stormwater from the subject property appears to drain via sheet flow to the stormwater catch basin located in the southcentral portion of the subject property. The subject property is connected to the municipal stormwater sewer system. No staining was identified in the vicinity of the storm drain.

2.3.12 Heating and Cooling

The on-site spillway structure and control building are not equipped with heating or cooling services.

Copyright © 2025 by AECOM
All rights reserved. No part of this copyrighted work may be reproduced, distributed, or transmitted in any form or by any means without the prior written permission of AECOM.

3. Environmental Setting

3.1 Topography

The United States Geological Survey (USGS) 7.5-minute topographic maps of the Fort Lauderdale North and Fort Lauderdale South, Florida quadrangles indicate that the subject property elevation ranges from approximately 0 to 7 feet above mean sea level (amsl). Approximately 2.2 acres of the 6.7-acre site consist of the NFN River. However, the remaining subject areas are developed and surface water runoff from the subject property is likely diverted to man-made drainage systems which likely drains toward the canal at the center of the site.

3.2 Soil/Geology

Site-specific geologic information was not identified during the course of this assessment; however, according to state and regional geologic sources, the subject property lies within the Gold Coast – Florida Bay Physiographic District. This is the area of south and southeastward sluggish drainage from Lake Okeechobee. The rocks and sediment are Pleistocene aged and are largely limestones or limestone cap rocks. The site lies within the sub classification of the Southern Atlantic Coastal Strip Subdistrict. The subdistrict consists of a broad ridge underlain by sand and shelly sand that probably originated as a shoal. Very gentle slopes exist on the westward side. The eastern side is more complex having been subsequently modified by marine processes. Within the Southern Atlantic Coastal Strip are six (6) geologically distinct sections. The subject site lies within the Pompano-Fort Lauderdale Gap. This is an area with no detectable coastal ridge; the elevations are generally 10-12 feet amsl (UF, 1981).

Surface soils at the subject property are mapped as the Immokalee, limestone substratum-Urban land complex and Margate find sand (USDA, 2015). Immokalee, limestone substratum-Urban land complex soils are areas where components are so intermixed or so small that mapping them separately was not practical. Depth to the water table depends on the established drainage in the area and the amount of fill material that has been added, but the water table is deeper in most areas than is normal for Immokalee soils. About 30 to 50 percent of the complex is open land, such as lawns, vacant lots and playgrounds; and about 40 to 70 percent is Urban land, or areas covered by sidewalks, streets, parking lots, and buildings, where the natural soil cannot be observed. The open land consists of nearly level, poorly drained Immokalee, limestone substratum, soils. Typically, the surface layer is very dark grey sand about 5 inches thick. The subsurface layer is light gray and white sand to a depth of about 48 inches. The subsoil is black sand about 10 inches thick. The sand grains are well coated with organic matter in this layer. Soft, porous limestone containing solution holes filled with sand and rock fragments is at a depth of about 58 inches. Most areas of these soils are covered by 4 to 20 inches of gravelly sand fill material. Margate fine sand is a nearly level, poorly drained, sandy soil that is underlain by limestone at a depth of 20 to 40 inches but has solution holes as deep as 60 inches. It is on nearly level, low terraces between the Everglades and the low, sandy Atlantic Coastal Ridge. Included with this soil in mapping are small areas of Basinger fine sand and Plantation much, and small areas of soils that have up to 8 inches of organic material on the surface. Also included are some areas of soils that are similar to Margate fine sand but have a very dark gray or black surface layer less than 6 inches thick to a dark gray or gray surface layer 3 to 6 inches thick. The natural vegetation consists of native grasses, waxmyrtle, and a few cypress trees. Most areas of this soil are in improved pasture and some citrus. This soil is severely limited for cultivated crops by excessive wetness and other poor soil properties (USDA, 1981).

3.3 Groundwater/Hydrology

Site-specific hydrologic information was not identified during the course of this assessment. Based on topography and geologic conditions, uppermost groundwater likely occurs within 3 to 4 feet of the ground surface at the subject property (USGS, 1995). Uppermost groundwater flow direction likely follows local topography generally southeast and towards the NFN River. It should be noted that the actual depth and flow direction of groundwater beneath the subject property cannot be determined without site-specific groundwater monitoring well data.

Copyright © 2025 by AECOM
All rights reserved. No part of this copyrighted work may be reproduced, distributed, or transmitted in any form or by any means without the prior written permission of AECOM.

4. Site and Area History

Historical information for the subject property and surrounding properties is based on AECOM's review and analysis of the following historical sources:

- Aerial photographs dated 1940, 1947,1952, 1958, 1961, 1968, 1971, 1973, 1981, 1988, 1992, 1995, 1999, 2007, 2010, 2015, and 2019;
- Google Earth aerial images dated 1995, 1999, 2002 through 2011, and 2013 through 2024;
- Topographic maps dated 1945, 1949, 1962, 1969, 1970, 1973, 1983, 1994, 1995, 2012, 2015, 2018, and 2021;
- City directories for the years 1957, 1961, 1962, 1965, 1970, 1979, 1980, 1985, 1986, 1990, 1992, 1995, 1999, 2000, 2005, 2010, 2014, 2017, and 2020;

Building Department records were not reviewed during the course of this assessment. According to Environmental Data Resources, Inc. (EDR), Sanborn® Fire Insurance Map coverage is not available for the subject property. Copies of the historical documents/reports are provided in Appendix B.

4.1 Subject Property

AECOM's historical review indicated that the subject property consisted of vacant, wooded land by at least 1940. A river, consistent with present-day NFN River is depicted bisecting the subject property. The subject property remained in this general configuration through at least 1958. By at least 1958, the NFN River has been widened and the present-day gated spillway structure, S33, is depicted within the NFN River, on the eastern portion of the subject property. Additionally, an L-shaped canal is depicted on the southeastern side of the S33 structure and continues south. By at least 1968, the utility conduits crossing the canal, west of S33 are depicted. By at least 1971, the present-day control building, southwest of the gated spillway structure S33 is depicted. The subject property remained in this general configuration through at least 2002 when, the L-shaped canal has been modified with a culvert and backfilled. By at least 2008, improvements to the northern canal embankment are depicted. The subject property remained in its current configuration (as observed during AECOM's site visit) since at least 2008. No recognized environmental conditions (RECs) were identified based on the historical review. No historical on-site or off-site sources of concern were identified during this assessment.

4.2 Adjoining Properties and Surrounding Area

The 1940 historical aerial depicts the northern and southern adjoining properties to consist of undeveloped vegetated land. The NFN River is depicted on the eastern and western adjoining properties, beyond which consists of undeveloped vegetated land. By at least 1958, residential development is depicted on the southern adjoining property as well as a narrow canal extending south from the central portion of the subject property. Additionally, present-day Sunrise Boulevard is depicted on the northern adjoining property. By at least 1961, Northwest 34th Avenue is depicted on the eastern adjoining property. Additionally, a gas station (present-day Marathon Gas) and structure (present-day Wheels and Tires) is depicted adjacent north of Sunrise Boulevard. Residential development south of the subject property is depicted in its current configuration (as observed during AECOM's site visit) by at least 1961. By at least 1968, additional commercial development is depicted adjacent north of Sunrise Boulevard. By at least 1971, road improvements to Sunrise Boulevard are depicted. By at least 1981, the present-day Swap Shop Flea market and its associated is depicted adjacent north of the Sunrise Boulevard and additional commercial buildings and paved parking adjacent northwest of the subject property. By at least 1988, additional parking for the Swap Shop Flea Market is depicted adjacent north of the Sunrise Boulevard and west of the flea market.. By at least 2004, the commercial buildings adjacent northwest of the subject property have been razed. By at least 2005, an L-shaped lake is depicted adjacent northwest of the subject property and extends east, behind the Swap Shop Flea Market. The remaining surrounding areas are depicted in the general configuration observed during AECOM's site reconnaissance since at least 2005. The Marathon Gas Station is further discussed in Section 5.3.2. No historical off-site sources of concern were identified.

Copyright © 2025 by AECOM
All rights reserved. No part of this copyrighted work may be reproduced, distributed, or transmitted in any form or by any means without the prior written permission of AECOM.

4.3 Previously Prepared Environmental Reports

AECOM inquired about existing environmental reports associated with the subject property. Previously prepared environmental reports were not identified during this assessment, nor were they provided by the Client for review.

Copyright © 2025 by AECOM
All rights reserved. No part of this copyrighted work may be reproduced, distributed, or transmitted in any form or by any means without the prior written permission of AECOM.

5. Database and Records Review

5.1 User Provided Information

Section 6 of ASTM E1527-21 states that certain tasks, which will help to determine the possibility of RECs associated with the subject property, are generally conducted by the Phase I ESA report user. This includes the following: reviewing title records for environmental liens or activity and land use limitations and considering awareness of any specialized knowledge (e.g., information about previous ownership or environmental litigation), experience related to RECs at the subject property, or significant reduction in the purchase price of the subject property. Per the agreed scope-of-work, information related to these items should be provided by the Phase I ESA report user to AECOM. To assist the user in gathering information that may be material to identifying RECs, AECOM has provided the Client (the users) with the User Questionnaire from ASTM E1527-21; however, at this time the completed form has not been returned for inclusion in this report. This data gap is not expected to represent a significant limitation to this investigation based on other documentation reviewed as part of the Phase I ESA.

5.2 Land Title and Judicial Records for Environmental Liens and Activity and Use Limitations

Information pertaining to chain-of-title, environmental liens or activity and use limitation was not provided to AECOM by the User (i.e., the client), nor was AECOM contracted to obtain information pertaining to chain-of-title, environmental liens or activity and use limitations. Environmental agency databases as provided by EDR show no indication of deed restrictions or activity and use limitations due to a release of hazardous materials.

5.3 Database Information

In accordance with the scope of work and ASTM E1527-21, a search of various governmental databases was conducted by EDR. The site-specific environmental database report was reviewed to evaluate if soil and or groundwater from on-site and/or off-site sources of concern has the potential to impact the subject property. The database abbreviations are provided in the site-specific environmental database report. It should be noted that this information is reported as AECOM received it from EDR, which in turn reports information as it is provided in various government databases. It is not possible for either AECOM or EDR to verify the accuracy or completeness of information contained in these databases. However, the use of and reliance on this information is a generally accepted practice in the conduct of environmental due diligence.

The database report includes various reports detailing database information for each of the sites identified/geocoded within the specified radius. Two (2) additional sites were identified within the database report; however, EDR was not able to map them to specific locations due to insufficient/contradicting address information. These sites were included in the database report as "orphan" sites. Based upon AECOM's review, there do not appear to be significant concerns associated with any of the orphan sites. A summary of AECOM's review and analysis of the site-specific environmental database report is presented below. A copy of the database report is provided in Appendix C.

Based on AECOM's research, the subject property is not located on or within a 1-mile radius of tribal lands.

5.3.1 Subject Property

The subject property was identified on the UST database. Based on the current regulatory status (discussed in further detail below), it is AECOM's opinion that this listing is not a REC.

- South Florida Water Management District S-33, 3500 West Sunrise Boulevard, is listed on the UST database with FDEP Facility No. 8733118. According to an FDEP Storage Tank Notification Form dated January 16, 1990, one (1) 110-gallon UST, formerly containing unleaded gasoline, was installed in 1970. According to correspondence from the SFWMD to the FDEP, the UST was emptied of its contents and abandoned in place

Copyright © 2025 by AECOM
All rights reserved. No part of this copyrighted work may be reproduced, distributed, or transmitted in any form or by any means without the prior written permission of AECOM.

at a later date. AECOM did not locate tank closure documents for review. No discharges were reported with regard to this listing. Closure assessments are required under Chapter 62-761 of the FAC, for USTs of 110-gallons or greater. Based on AECOM's review and the lack of closure assessment conducted at the time of UST abandonment (i.e, soil sampling and/or groundwater sampling), this database is considered a REC to the subject property, in AECOM's opinion.

5.3.2 Surrounding Sites

According to the environmental database report, numerous sites (over 20) were identified within their respective ASTM E1527-21 and/or EDR search distances from the subject property. Based on AECOM's review of these database listings, none of these sites are expected to present a REC to the subject property based on their distance from the subject property, regulatory status (i.e., closed, no violations found), media impacted (i.e., soil only), and/or topographical position from the subject property (i.e., down-gradient or cross-gradient). Due to their proximity to the subject property, the following sites are discussed in additional detail:

- B&P AMOCO/Swap Shop U Gas (present-day Marathon Gas), 3591 West Sunrise Boulevard, FDEP Facility ID No. 9201763, is located approximately 187 feet north of the subject property. This site is listed on the EDR Historical Auto, Broward Co. Hazardous Materials, UST, Leaking Underground Storage Tank (LUST), Division of Waste Management Contamination Sites (DWM Contam), and Financial Assurance databases. According to the available regulatory information reviewed, this site historically maintained seven (7) USTs. Three (3) 3,000-gallon USTs containing unleaded gasoline (removed), one (1) 3,000-gallon UST containing leaded gasoline (removed) two (2) 10,000-gallon USTs containing unleaded gasoline (in service) and one (1) 10,000-gallon UST containing vehicular diesel (in service). The first UST was installed in 1960. A discharge was reported August 24, 1990, discovered during UST removal. A Contamination Assessment Report (CAR) dated November 1990, reported a large groundwater plume migrated offsite to the north and east (away from the subject property). Source removal activities have been completed as well as a groundwater recovery, pump and treat system from October 1991 to February 1995. According to a Site Rehabilitation Completion Order (SRCO) dated April 15, 2015, the site received No Further Action (NFA) Status. Furthermore, the most recent Storage Tank Site Inspection Report, lists this facility regulatory status as "in compliance" for the three (3) remaining USTs onsite. Since this facility has been remediated to the satisfaction of FDEP and its current regulatory status is listed as "in compliance, this listing is not considered a REC to the subject property, in AECOM's opinion.

- Florida Drive-In Theatre Management Inc./3290 Sunrise Investments Inc., 3501 West Sunrise Boulevard, is located approximately 195 feet northeast of the subject property. This site is listed on the HAZ Waste, UST, LUST, DWM Contam, and Broward Co. EDIEAR databases. According to the available regulatory information reviewed, this site historically maintained twelve (12) USTs in four (4) separate tank farms. Ten (10) USTs contained unleaded gasoline, one (1) UST contained waste oil, and one (1) UST's contents are unknown. Seven (7) USTs have been removed from the site and the remaining five (5) USTs have been closed in place. There are currently no active USTs maintained onsite. In October 1992, petroleum impacted soils were encountered during UST removal and a tank closure assessment. Approximately 671 tons of petroleum impacted soil was removed from the site. Numerous groundwater monitoring wells are installed throughout the site and offsite from 1992 to 1994, east of Northwest 34th Avenue (eastern property boundary). The vertical and horizontal extent of the contamination has been delineated and is contained to the site. The site is currently in Natural Attenuation Monitoring. Given that the plume is contained within the boundaries of the site, this listing is not considered a REC to the subject property, in AECOM's opinion.

- Stevenson Oil Co Inc., 3391 West Sunrise Boulevard, is located approximately 215 feet northeast of the subject property. This site is listed on the EDR Historical Auto database. Based on a review of the available information, this facility appears to be part of the above-mentioned Florida Drive-In Theatre Management Inc./3290 Sunrise Investments Inc. site. Additionally, there is no additional information available for review for this facility. Based on the lack of documented contamination, this listing is not considered a REC to the subject property, in AECOM's opinion.

Copyright © 2025 by AECOM
All rights reserved. No part of this copyrighted work may be reproduced, distributed, or transmitted in any form or by any means without the prior written permission of AECOM.

5.4 Vapor Encroachment Screening

AECOM conducted a Tier 1 VES as part of this assessment. This screening was conducted in general accordance with the ASTM E2600-22. The objective of the VES was to determine if a VEC exists or if a VEC does not exist.

5.4.1 Subject Property

The following VEC was identified during this assessment:

South Florida Water Management District S-33, 3500 West Sunrise Boulevard, is listed on the UST database with FDEP Facility No. 8733118. According to an FDEP Storage Tank Notification Form dated January 16, 1990, one (1) 110-gallon UST, formerly containing unleaded gasoline, was installed in 1970. According to correspondence from the SFWMD to the FDEP, the UST was emptied of its contents and abandoned in place at a later date. AECOM did not locate tank closure documents for review. No discharges were reported with regard to this listing. Closure assessments are required under Chapter 62-761 of the FAC, for USTs of 110-gallons or greater. Based on AECOM's review and the lack of closure assessment conducted at the time of UST abandonment (i.e., soil sampling and/or groundwater sampling), it is in AECOM's opinion that a VEC exists in regard to the subject property.

To conduct the VES of the nearby area, AECOM conducted a detailed review and analysis of the site-specific environmental database report with particular focus on the follow two types of sites:

1. Off-site properties that are impacted by chlorinated volatile organic compounds (CVOCs) and/or semi-volatile-organic compounds (SVOCs) and are located within approximately 1,750 feet of the subject property, and
2. Off-site properties that are impacted by petroleum hydrocarbons and are located within approximately 525 feet of the subject property.

The following paragraph summarizes the results of AECOM's VES of the nearby area.

A review of the site-specific environmental database indicates that there are no CVOC/SVOC or petroleum hydrocarbon impacted sites are located with the above-described radii of the subject property. Based on this information, it is AECOM's opinion that a VEC at the subject property due to an off-site source does not appear to exist.

5.5 Agency File Review

5.5.1 Local

AECOM submitted a Public Records Request (PRR) to the Lauderhill Fire Rescue on January 9, 2025, to determine if they have files related to a historical hazardous materials release that may have occurred at the subject property. As of the date of this report, a response to AECOM's PRR has not been received. Based on AECOM's research to date, AECOM does not anticipate the response (if any) from the Lauderhill Fire Rescue to our PRR will significantly alter the conclusions or recommendations of this report. However, if information is received from this PRR that significantly impacts the conclusions of this report, this information will be forwarded upon receipt.

5.5.2 County

AECOM reviewed the Broward County Property Appraiser's online database for records pertaining to the subject property's physical and parcel addresses. No records were identified for the subject property physical and parcel addresses.

Copyright © 2025 by AECOM
All rights reserved. No part of this copyrighted work may be reproduced, distributed, or transmitted in any form or by any means without the prior written permission of AECOM.

5.5.3 State

AECOM submitted a Public Records Request to the FDEP on February 4, 2025, for information pertaining to the generation, transportation, storage, treatment and/or disposal of hazardous waste as well as any historical petroleum or chemical releases, leaking petroleum tanks, environmental assessment activities, and/or notices of violation that may have occurred on the subject property. No information was received during the time frame of this assessment.

5.5.4 Federal

AECOM searched the U.S. EPA's Envirofacts and Superfund Enterprise Management System (SEMS) online databases. The SEMS database replaced the Comprehensive Environmental Response, Compensation and Liability Information System (CERCLIS) which has since been retired. SEMS includes the same data fields and content as CERCLIS. The Envirofacts database retrieves information obtained from 17 national systems, including the CERCLIS, Superfund program (NPL sites), hazardous waste sites, and potentially hazardous waste sites. The subject property was not listed on the Envirofacts or SEMS databases.

Copyright © 2025 by AECOM
All rights reserved. No part of this copyrighted work may be reproduced, distributed, or transmitted in any form or by any means without the prior written permission of AECOM.

6. Findings and Opinions

AECOM performed a Phase I ESA of the subject property in conformance with the scope and limitations of ASTM E1527-21, which meets the requirements of Title 40, Code of Federal Regulations Part 312 and is intended to constitute *all appropriate inquiry* for purposes of the landowner liability protections. Any exceptions to, or deletions from, this practice are described in Section 1.3 through 1.5 of this report.

The following sections summarize the findings of this Phase I ESA and the opinions of the environmental professional.

6.1 Recognized Environmental Conditions

The following REC was identified during this assessment:

South Florida Water Management District S-33, 3500 West Sunrise Boulevard, is listed on the UST database with FDEP Facility No. 8733118. According to an FDEP Storage Tank Notification Form dated January 16, 1990, one (1) 110-gallon UST, formerly containing unleaded gasoline, was installed in 1970. According to correspondence from the SFWMD to the FDEP, the UST was emptied of its contents and abandoned in place at a later date. AECOM did not locate tank closure documents for review. No discharges were reported with regard to this listing. Closure assessments are required under Chapter 62-761 of the FAC, for USTs of 110-gallons or greater. Based on AECOM's review and the lack of closure assessment conducted at the time of UST abandonment (i.e., soil sampling and/or groundwater sampling), this database is considered a REC to the subject property, in AECOM's opinion.

6.2 Controlled Recognized Environmental Conditions

Based on the above-described activities, no CRECs were identified in connection with the subject property.

6.3 Historical Recognized Environmental Conditions

Based on the above-described activities, no HRECs were identified in connection with the subject property.

6.4 Vapor Encroachment Conditions

The following VEC was identified during this assessment:

South Florida Water Management District S-33, 3500 West Sunrise Boulevard, is listed on the UST database with FDEP Facility No. 8733118. According to an FDEP Storage Tank Notification Form dated January 16, 1990, one (1) 110-gallon UST, formerly containing unleaded gasoline, was installed in 1970. According to correspondence from the SFWMD to the FDEP, the UST was emptied of its contents and abandoned in place at a later date. AECOM did not locate tank closure documents for review. No discharges were reported with regard to this listing. Closure assessments are required under Chapter 62-761 of the FAC, for USTs of 110-gallons or greater. Based on AECOM's review and the lack of closure assessment conducted at the time of UST abandonment (i.e., soil sampling and/or groundwater sampling), it is in AECOM's opinion that a VEC exists in regard to the subject property.

6.5 De Minimis Conditions

Based on the above-described activities, no DMCs were identified in connection with the subject property.

6.6 Significant Data Gaps

ASTM E1527-21 requires the environmental professional document significant data gaps, as well as any exceptions to, or deletions from the ASTM Practice E1527-21. A significant data gap is a data gap that affects the ability of the environmental professional to identify a recognized environmental condition.

Copyright © 2025 by AECOM
All rights reserved. No part of this copyrighted work may be reproduced, distributed, or transmitted in any form or by any means without the prior written permission of AECOM.

Based on the above-described activities, no significant data gaps were identified during this Phase I ESA.

Copyright © 2025 by AECOM
All rights reserved. No part of this copyrighted work may be reproduced, distributed, or transmitted in any form or by any means without the prior written permission of AECOM.

7. Conclusions

We have performed a Phase I Environmental Site Assessment in conformance with the scope and limitations of ASTM Practice E1527-21 of the S33 Gated Spillway Facility identified by Broward County PINs 5042-06-00-0010 (portion) and 5042-06-00-0110 (portion), Lauderhill, Broward County, Florida, the subject property. Any exceptions to, or deletions from, this practice are described in Section 1.3 of this report. This assessment has revealed the following REC and VEC in connection with the subject property:

- The subject property was identified on the UST database with Florida Department of Environmental Protection (FDEP) Facility ID (No.) 8733118. According to information found on the FDEP's Storage Tank Contamination Monitoring (STCM) database, and a FDEP Storage Tank Notification Form dated June 6, 1986, one (1) 110-gallon UST, formerly containing unleaded gasoline, was installed in 1970. According to correspondence from the SFWMD to the FDEP, the UST was emptied of its contents and abandoned in place at a later date. AECOM did not locate tank closure documents for review. Closure assessments are required under Chapter 62-761 of the FAC, for USTs of 110-gallons or greater. Based on AECOM's review and the lack of closure assessment conducted at the time of UST abandonment (i.e, soil sampling and/or groundwater sampling), this listing is considered a REC and VEC to the subject property, in AECOM's opinion.

Copyright © 2025 by AECOM
All rights reserved. No part of this copyrighted work may be reproduced, distributed, or transmitted in any form or by any means without the prior written permission of AECOM.

8. Environmental Professional Statement

Mr. Madabhushi was the Environmental Professional (EP) for this project. Mr. Madabhushi's EP statement is below and his resume is provided in Appendix D:

I declare that, to the best of my professional knowledge and belief, I meet the definition of an EP as defined in §312.10 of 40 Code of Federal Regulations (CFR) and that I have the specific qualifications based on education, training, and experience to assess a property of the nature, history, and setting of the subject property. I have developed and performed all the appropriate inquiries in conformance with the standards and practices set forth in 40 CFR Part 312.

Signature:  Date: August 20, 2025

Copyright © 2025 by AECOM
All rights reserved. No part of this copyrighted work may be reproduced, distributed, or transmitted in any form or by any means without the prior written permission of AECOM.

9. References

9.1 Persons Interviewed

Feltner, Josh, SFWMD, jfeltner@sfwmd.gov. Mr. Feltner provided site escort on January 22, 2025.

9.2 Agencies Contacted

Assessor parcel information, reviewed for Broward County, Florida at https://bcpa.net/homepage.asp. This information was reviewed online by Ms. Kelsey Esteves with AECOM on December 12, 2024.

Broward County ENVIROS database - https://dpep.broward.org/Enviros/default.aspx?PossePresentation=PermitLicenseSearch

Environmental Protection Agency CERCLIS database - http://www.epa.gov/enviro/facts/cerclis/search.html

Environmental Protection Agency Envirofacts database - http://www.epa.gov/enviro/

Environmental Protection Agency Superfund Enterprise Management System (SEMS) database, https://cumulis.epa.gov/supercpad/cursites/srchsites.cfm

Florida Department of Environmental Protection Nexus Information Portal - https://prodenv.dep.state.fl.us/DepNexus/public/searchPortal

Lauderhill Fire Rescue, Fire Administration, 1980 Northwest 56th Avenue, Lauderhill, Florida 33313, (954) 730-2950.

9.3 Documents Reviewed

ASTM E1527-21, Standard Practice for Environmental Site Assessments: Phase I Environmental Site Assessment Process, dated February 2023. www.astm.org

ASTM E2600-22, Standard Guide for Vapor Encroachment Screening on Property Involved in Real Estate Transactions, dated May 2022. www.astm.org

EDR 7.5 Minute Topographic Maps, prepared for SFWMD – S33 Spillway, Fort Lauderdale, Florida 33311, dated November 1, 2024. Inquiry number 7810853.4. Report prepared by Environmental Data Resources Inc., 6 Armstrong Road, Shelton, Connecticut 06484, (800) 352-0050, www.edrnet.com.

EDR Aerial Photos Decade Package prepared for SFWMD – S33 Spillway, Fort Lauderdale, Florida 33311, dated November 4, 2024. Inquiry number 7810853.8. Report prepared by Environmental Data Resources Inc., 6 Armstrong Road, Shelton, Connecticut 06484, (800) 352-0050, www.edrnet.com.

EDR City Directory Abstract prepared for SFWMD – S33 Spillway, Fort Lauderdale, Florida 33311, dated November 4, 2024. Inquiry number 7810853.5. Report prepared by Environmental Data Resources Inc., 6 Armstrong Road, Shelton, Connecticut 06484, (800) 352-0050, www.edrnet.com.

EDR Radius Map with GeoCheck®, prepared for SFWMD – S33 Spillway, Fort Lauderdale, Florida 33311, dated November 1, 2024. Inquiry number 7810853.2s. Report prepared by Environmental Data Resources Inc., 6 Armstrong Road, Shelton, Connecticut 06484, (800) 352-0050, www.edrnet.com.

EDR Sanborn Map Report, prepared for SFWMD – S33 Spillway, Fort Lauderdale, Florida 33311, dated November 1, 2024. Inquiry number 7810853.3. Report prepared by Environmental Data Resources Inc., 6 Armstrong Road, Shelton, Connecticut 06484, (800) 352-0050, www.edrnet.com.

Google Earth website, www.google.earth.com. This information was reviewed online by Ms. Kelsey Esteves with AECOM on January 27, 2025.

Copyright © 2025 by AECOM
All rights reserved. No part of this copyrighted work may be reproduced, distributed, or transmitted in any form or by any means without the prior written permission of AECOM.

Soil Survey of Broward County Florida: U.S. Department of Agriculture, Soil Conservation. Issued 1981.

The Physiographic Divisions of Florida: Cooperative Extension Service; University of Florida; Institute of Food & Agricultural Sciences; U.S. Department of Agriculture. 1981.

U.S. Environmental Protection Agency, Technical Guide For Addressing Petroleum Vapor Intrusion At Leaking Underground Storage Tank Sites dated June 2015, https://www.epa.gov/sites/production/files/2015-06/documents/pvi-guide-final-6-10-15.pdf

Web Soil Survey, U.S. Department of Agriculture, Natural Resources Conservation Service website - http://websoilsurvey.nrcs.usda.gov/app/

Copyright © 2025 by AECOM
All rights reserved. No part of this copyrighted work may be reproduced, distributed, or transmitted in any form or by any means without the prior written permission of AECOM.

Figures

Copyright © 2025 by AECOM
All rights reserved. No part of this copyrighted work may be reproduced, distributed, or transmitted in any form or by any means without the prior written permission of AECOM.

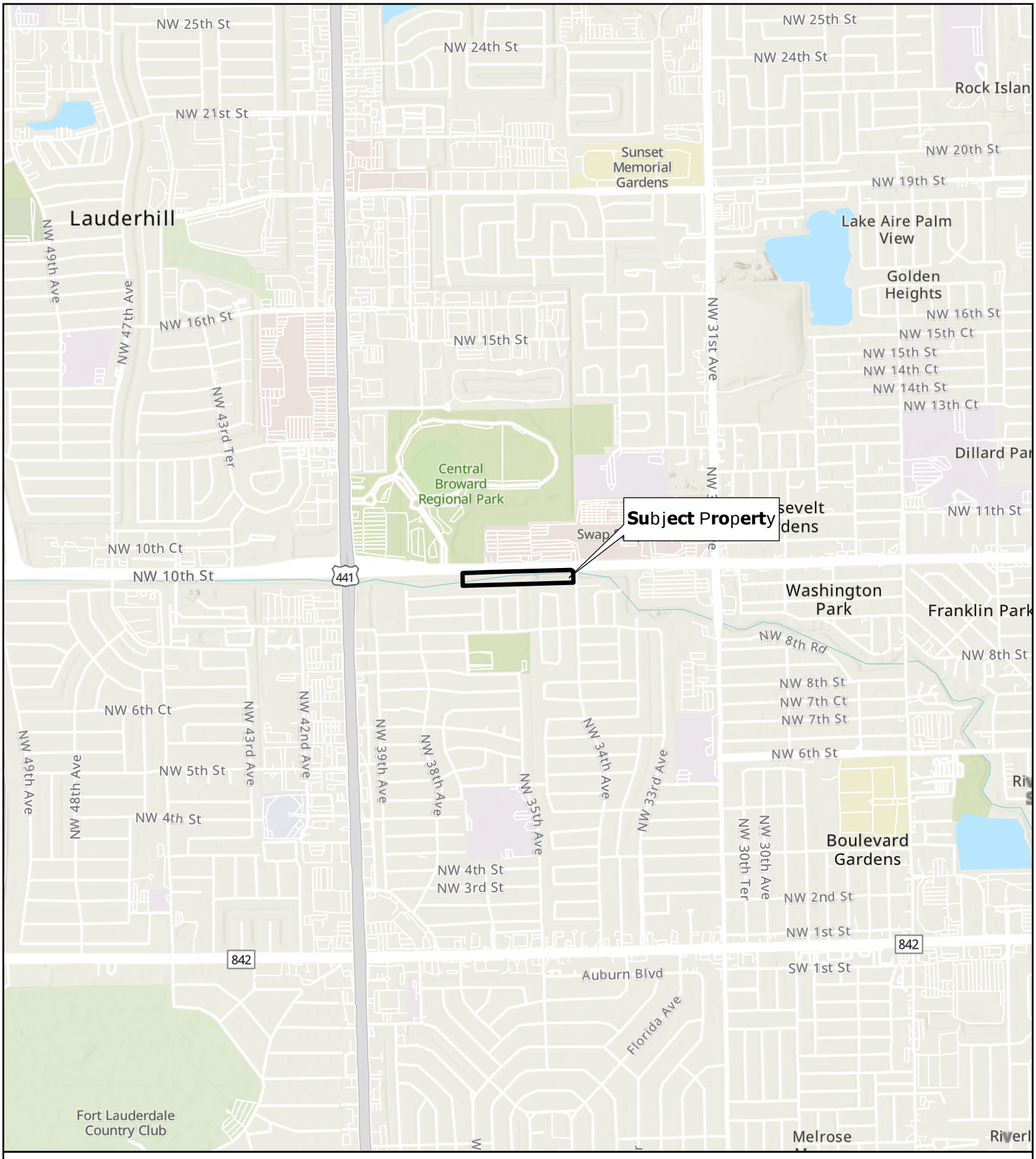

N

0 2,000 4,000

Feet

1 inch = 2,000 feet

Legend

Subject Property

DRAWN BY: SLW
CHECKED BY: KE
PROJECT NO.: 60741079
DATE: 1/28/2025

DATA SOURCE: ESRI (2024)

AECOM

Figure 1: Site Location Map

S33 Gated Spillway Facility

Parcel Identification No.'s 5042-06-00-0010 (portion) & 5042-06-00-0110 (portion)

Lauderhill, Broward County, Florida



N

0 350 700

Feet

1 inch = 350 feet

Legend

Subject Property

DRAWN BY: SLW
CHECKED BY: KE
PROJECT NO.: 60741079
DATE: 2/3/2025

DATA SOURCE: ESRI (2024)

AECOM

Figure 2: Site Plan

S33 Gated Spillway Facility
Parcel Identification No.'s 5042-06-00-0010 (portion) & 5042-06-00-0110 (portion)
Lauderhill, Broward County, Florida

Appendix A Photographs

Copyright © 2025 by AECOM
All rights reserved. No part of this copyrighted work may be reproduced, distributed, or transmitted in any form or by any means without the prior written permission of AECOM.

AECOM

PHOTOGRAPHIC LOG

Facility Name:	Site Location:	Project No.
S33 Gated Spillway Facility	Lauderhill, Broward County, Florida	60741079

Photo No.	Date:
1	01/10/25

Direction Photo Taken:

West

Description:

View of southeastern portion of the subject property from the access gate located along Northwest 34th Avenue.



Photo No.	Date:
2	01/10/25

Direction Photo Taken:

East

Description:

View of the eastern portion of the North Fork New River that runs west to east through the subject property.



AECOM

PHOTOGRAPHIC LOG

Facility Name:	Site Location:	Project No.
S33 Gated Spillway Facility	Lauderhill, Broward County, Florida	60741079

Photo No.	Date:
3	01/10/25

Direction Photo Taken:

Northeast

Description:

View of the gated spillway structure, S33, located on the eastern portion of the subject property.



Photo No.	Date:
4	01/10/25

Direction Photo Taken:

South/Southwest

Description:

View of the S33 control building and one (1) underground storage tank (UST) containing propane of an unknown capacity located on the southcentral portion of the subject property.



PHOTOGRAPHIC LOG

Facility Name:	Site Location:	Project No.
S33 Gated Spillway Facility	Lauderhill, Broward County, Florida	60741079

Photo No.	Date:
5	01/22/25

Direction Photo Taken:

North

Description:

View of the electronic control panels located within the S33 control building.



Photo No.	Date:
6	01/10/25

Direction Photo Taken:

West

Description:

View of the central portion of the North Fork New River. Underground utility conduits are exposed, crossing the canal, west of the S33 structure.



AECOM

PHOTOGRAPHIC LOG

Facility Name:	Site Location:	Project No.
S33 Gated Spillway Facility	Lauderhill, Broward County, Florida	60741079

Photo No.	Date:
7	01/10/25

Direction Photo Taken:

Northwest

Description:

View of the concrete canal embankment covering the northern portion of the subject property, along the North Fork New River.



Photo No.	Date:
8	01/10/25

Direction Photo Taken:

Southeast

Description:

General view of the southern adjoining residential properties.



AECOM

PHOTOGRAPHIC LOG

Facility Name:	Site Location:	Project No.
S33 Gated Spillway Facility	Lauderhill, Broward County, Florida	60741079

Photo No.	Date:
9	01/10/25

Direction Photo Taken:

North Northwest

Description:

View of the Sunrise Boulvard and Northwest 34th Avenue intersection located adjacent northeast of the subject property.



Photo No.	Date:
10	01/10/25

Direction Photo Taken:

East Northeast

Description:

View of northern adjoining Sunrise Boulevard, followed by the Swap Shop Flea Market.



Appendix B Supporting Documentation

Copyright © 2025 by AECOM
All rights reserved. No part of this copyrighted work may be reproduced, distributed, or transmitted in any form or by any means without the prior written permission of AECOM.

SFWMD - S33 Spillway

Fort Lauderdale

Fort Lauderdale, FL 33311

Inquiry Number: 7810853.8

November 04, 2024

The EDR Aerial Photo Decade Package

6 Armstrong Road, 4th floor
Shelton, CT 06484
Toll Free: 800.352.0050
www.edrnet.com

EDR Aerial Photo Decade Package

11/04/24

Site Name:

SFWMD - S33 Spillway
Fort Lauderdale
Fort Lauderdale, FL 33311
EDR Inquiry # 7810853.8

Client Name:

AECOM
7650 Corporate Center Drive
Miami, FL 33126
Contact: Kelsey Esteves

Environmental Data Resources, Inc. (EDR) Aerial Photo Decade Package is a screening tool designed to assist environmental professionals in evaluating potential liability on a target property resulting from past activities. EDR's professional researchers provide digitally reproduced historical aerial photographs, and when available, provide one photo per decade.

Search Results:

Year	Scale	Details	Source
2019	1"=500'	Flight Year: 2019	USDA/NAIP
2015	1"=500'	Flight Year: 2015	USDA/NAIP
2010	1"=500'	Flight Year: 2010	USDA/NAIP
2007	1"=500'	Flight Year: 2007	USDA/NAIP
1999	1"=500'	Acquisition Date: January 01, 1999	USGS/DOQQ
1995	1"=500'	Acquisition Date: January 01, 1995	USGS/DOQQ
1992	1"=500'	Flight Date: March 21, 1992	FDOT
1988	1"=500'	Flight Date: February 26, 1988	FDOT
1981	1"=500'	Flight Date: January 29, 1981	FDOT
1973	1"=500'	Flight Date: December 11, 1973	FDOT
1971	1"=500'	Flight Date: January 27, 1971	FDOT
1968	1"=500'	Flight Date: March 24, 1968	FDOT
1961	1"=500'	Flight Date: October 21, 1961	USGS
1958	1"=500'	Flight Date: December 06, 1958	FDOT
1952	1"=500'	Flight Date: December 16, 1952	USGS
1947	1"=500'	Flight Date: March 26, 1947	U of FL
1940	1"=500'	Flight Date: February 14, 1940	USGS

When delivered electronically by EDR, the aerial photo images included with this report are for ONE TIME USE ONLY. Further reproduction of these aerial photo images is prohibited without permission from EDR. For more information contact your EDR Account Executive.

Disclaimer - Copyright and Trademark Notice

This Report contains certain information obtained from a variety of public and other sources reasonably available to Environmental Data Resources, LLC. It cannot be concluded from this Report that coverage information for the target and surrounding properties does not exist from other sources. This Report is provided on an "AS IS", "AS AVAILABLE" basis. NO WARRANTY EXPRESS OR IMPLIED IS MADE WHATSOEVER IN CONNECTION WITH THIS REPORT. ENVIRONMENTAL DATA RESOURCES, LLC AND ITS SUBSIDIARIES, AFFILIATES AND THIRD PARTY SUPPLIERS DISCLAIM ALL WARRANTIES, OF ANY KIND OR NATURE, EXPRESS OR IMPLIED, ARISING OUT OF OR RELATED TO THIS REPORT OR ANY OF THE DATA AND INFORMATION PROVIDED IN THIS REPORT, INCLUDING WITHOUT LIMITATION, ANY WARRANTIES REGARDING ACCURACY, QUALITY, CORRECTNESS, COMPLETENESS, COMPREHENSIVENESS, SUITABILITY, MERCHANTABILITY, FITNESS FOR A PARTICULAR PURPOSE, TITLE, NON-INFRINGEMENT, MISAPPROPRIATION, OR OTHERWISE. ALL RISK IS ASSUMED BY THE USER. IN NO EVENT SHALL ENVIRONMENTAL DATA RESOURCES, LLC OR ITS SUBSIDIARIES, AFFILIATES OR THIRD PARTY SUPPLIERS BE LIABLE TO ANYONE FOR ANY DIRECT, INCIDENTAL, INDIRECT, SPECIAL, CONSEQUENTIAL OR OTHER DAMAGES OF ANY TYPE OR KIND (INCLUDING BUT NOT LIMITED TO LOSS OF PROFITS, LOSS OF USE, OR LOSS OF DATA), ARISING OUT OF OR IN ANY WAY CONNECTED WITH THIS REPORT OR ANY OF THE DATA AND INFORMATION PROVIDED IN THIS REPORT.

Any analyses, estimates, ratings, environmental risk levels, or risk codes provided in this Report are provided for illustrative purposes only, and are not intended to provide, nor should they be interpreted as providing any facts regarding, or prediction or forecast of, any environmental risk for any property. Only an assessment performed by a qualified environmental professional can provide findings, opinions or conclusions regarding the environmental risk or conditions in, on or at any property.

Copyright 2024 by Environmental Data Resources, Inc. All rights reserved. Reproduction in any media or format, in whole or in part, of any report or map of Environmental Data Resources, Inc., or its affiliates, is prohibited without prior written permission.

EDR and its logos (including Sanborn and Sanborn Map) are trademarks of Environmental Data Resources, LLC or its affiliates. All other trademarks used herein are the property of their respective owners.


INQUIRY #: 7810853.8
YEAR: 2019
= 500'
N
EDR



INQUIRY #: 7810853.8

YEAR: 2015

= 500'

N

EDR


INQUIRY #: 7810853.8
YEAR: 2010
= 500'
N
EDR


INQUIRY #: 7810853.8
YEAR: 2007
= 500'
N
EDR



INQUIRY #: 7810853.8

YEAR: 1999

= 500'

N

EDR

Subject boundary not shown because it exceeds image extent or image is not georeferenced.



INQUIRY #: 7810853.8

YEAR: 1995

= 500'

N

EDR



INQUIRY #: 7810853.8

YEAR: 1992

= 500'

N

EDR


INQUIRY #: 7810853.8
YEAR: 1988
= 500'
N
EDR



INQUIRY #: 7810853.8

YEAR: 1981

= 500'

N

EDR



INQUIRY #: 7810853.8

YEAR: 1973

= 500'

N

EDR


INQUIRY #: 7810853.8
YEAR: 1971
= 500'
N
EDR



INQUIRY #: 7810853.8

YEAR: 1968

= 500'

N

EDR



INQUIRY #: 7810853.8

YEAR: 1961

= 500'

N

EDR



INQUIRY #: 7810853.8

YEAR: 1958

= 500'

N

EDR



INQUIRY #: 7810853.8

YEAR: 1952

= 500'

N

EDR



INQUIRY #: 7810853.8

YEAR: 1947

= 500'

N

EDR



INQUIRY #: 7810853.8

YEAR: 1940

= 500'

N

EDR

SFWMD - S33 Spillway

Fort Lauderdale

Fort Lauderdale, FL 33311

Inquiry Number: 7810853.4

November 01, 2024

EDR Historical Topo Map Report

with QuadMatch™

6 Armstrong Road, 4th floor
Shelton, CT 06484
Toll Free: 800.352.0050
www.edrnet.com

EDR Historical Topo Map Report

11/01/24

Site Name:	Client Name:
SFWMD - S33 Spillway	AECOM
Fort Lauderdale	7650 Corporate Center Drive
Fort Lauderdale, FL 33311	Miami, FL 33126
EDR Inquiry # 7810853.4	Contact: Kelsey Esteves

EDR Topographic Map Library has been searched by EDR and maps covering the target property location as provided by AECOM were identified for the years listed below. EDR's Historical Topo Map Report is designed to assist professionals in evaluating potential liability on a target property resulting from past activities. EDRs Historical Topo Map Report includes a search of a collection of public and private color historical topographic maps, dating back to the late 1800s.

Search Results:

P.O.# 60741079

Project: SFWMD - S33 - Spillway

Coordinates:

Latitude:	26.135942 26° 8' 9" North
Longitude:	-80.194494 -80° 11' 40" West
UTM Zone:	Zone 17 North
UTM X Meters:	580521.79
UTM Y Meters:	2890988.04
Elevation:	6.65' above sea level

Maps Provided:

2021	1962
2018	1949
2015	1945
2012	
1994, 1995	
1983	
1973	
1969, 1970	

Disclaimer - Copyright and Trademark Notice

This Report contains certain information obtained from a variety of public and other sources reasonably available to Environmental Data Resources, LLC. It cannot be concluded from this Report that coverage information for the target and surrounding properties does not exist from other sources. This Report is provided on an "AS IS", "AS AVAILABLE" basis. NO WARRANTY EXPRESS OR IMPLIED IS MADE WHATSOEVER IN CONNECTION WITH THIS REPORT. ENVIRONMENTAL DATA RESOURCES, LLC AND ITS SUBSIDIARIES, AFFILIATES AND THIRD PARTY SUPPLIERS DISCLAIM ALL WARRANTIES, OF ANY KIND OR NATURE, EXPRESS OR IMPLIED, ARISING OUT OF OR RELATED TO THIS REPORT OR ANY OF THE DATA AND INFORMATION PROVIDED IN THIS REPORT, INCLUDING WITHOUT LIMITATION, ANY WARRANTIES REGARDING ACCURACY, QUALITY, CORRECTNESS, COMPLETENESS, COMPREHENSIVENESS, SUITABILITY, MERCHANTABILITY, FITNESS FOR A PARTICULAR PURPOSE, TITLE, NON-INFRINGEMENT, MISAPPROPRIATION, OR OTHERWISE. ALL RISK IS ASSUMED BY THE USER. IN NO EVENT SHALL ENVIRONMENTAL DATA RESOURCES, LLC OR ITS SUBSIDIARIES, AFFILIATES OR THIRD PARTY SUPPLIERS BE LIABLE TO ANYONE FOR ANY DIRECT, INCIDENTAL, INDIRECT, SPECIAL, CONSEQUENTIAL OR OTHER DAMAGES OF ANY TYPE OR KIND (INCLUDING BUT NOT LIMITED TO LOSS OF PROFITS, LOSS OF USE, OR LOSS OF DATA), ARISING OUT OF OR IN ANY WAY CONNECTED WITH THIS REPORT OR ANY OF THE DATA AND INFORMATION PROVIDED IN THIS REPORT. Any analyses, estimates, ratings, environmental risk levels, or risk codes provided in this Report are provided for illustrative purposes only, and are not intended to provide, nor should they be interpreted as providing any facts regarding, or prediction or forecast of, any environmental risk for any property. Only an assessment performed by a qualified environmental professional can provide findings, opinions or conclusions regarding the environmental risk or conditions in, on or at any property.

Copyright 2024 by Environmental Data Resources, Inc. All rights reserved. Reproduction in any media or format, in whole or in part, of any report or map of Environmental Data Resources, Inc., or its affiliates, is prohibited without prior written permission.

EDR and its logos (including Sanborn and Sanborn Map) are trademarks of Environmental Data Resources, LLC or its affiliates. All other trademarks used herein are the property of their respective owners.

Topo Sheet Key

This EDR Topo Map Report is based upon the following USGS topographic map sheets.

2021 Source Sheets



Fort Lauderdale North
2021
7.5-minute, 24000

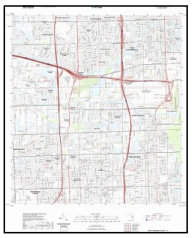

Fort Lauderdale South
2021
7.5-minute, 24000

2018 Source Sheets



Fort Lauderdale North
2018
7.5-minute, 24000

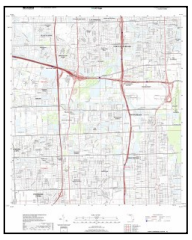

Fort Lauderdale South
2018
7.5-minute, 24000

2015 Source Sheets



Fort Lauderdale North
2015
7.5-minute, 24000



Fort Lauderdale South
2015
7.5-minute, 24000

2012 Source Sheets



Fort Lauderdale North
2012
7.5-minute, 24000



Fort Lauderdale South
2012
7.5-minute, 24000

Topo Sheet Key

This EDR Topo Map Report is based upon the following USGS topographic map sheets.

1994, 1995 Source Sheets



Fort Lauderdale South
1994
7.5-minute, 24000
Aerial Photo Revised 1994



Fort Lauderdale North
1995
7.5-minute, 24000
Aerial Photo Revised 1995

1983 Source Sheets

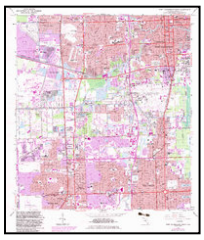

Fort Lauderdale South
1983
7.5-minute, 24000
Aerial Photo Revised 1980



Fort Lauderdale North
1983
7.5-minute, 24000
Aerial Photo Revised 1980

1973 Source Sheets

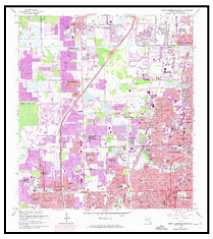

Fort Lauderdale North
1973
7.5-minute, 24000
Aerial Photo Revised 1973

1969, 1970 Source Sheets

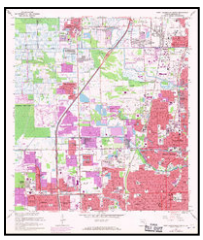

Fort Lauderdale North
1969
7.5-minute, 24000
Aerial Photo Revised 1969

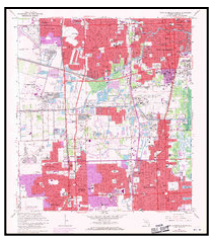

Fort Lauderdale South
1970
7.5-minute, 24000
Aerial Photo Revised 1969

Topo Sheet Key

This EDR Topo Map Report is based upon the following USGS topographic map sheets.

1962 Source Sheets

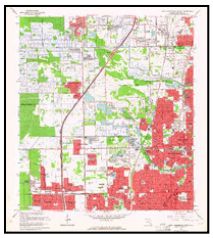

Fort Lauderdale North
1962
7.5-minute, 24000
Aerial Photo Revised 1961

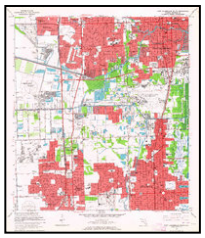

Fort Lauderdale South
1962
7.5-minute, 24000
Aerial Photo Revised 1961

1949 Source Sheets

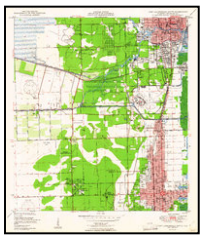

Fort Lauderdale South
1949
7.5-minute, 24000
Aerial Photo Revised 1945



Fort Lauderdale North
1949
7.5-minute, 24000
Aerial Photo Revised 1942

1945 Source Sheets



Fort Lauderdale North
1945
7.5-minute, 24000
Aerial Photo Revised 1942

Historical Topo Map

2021

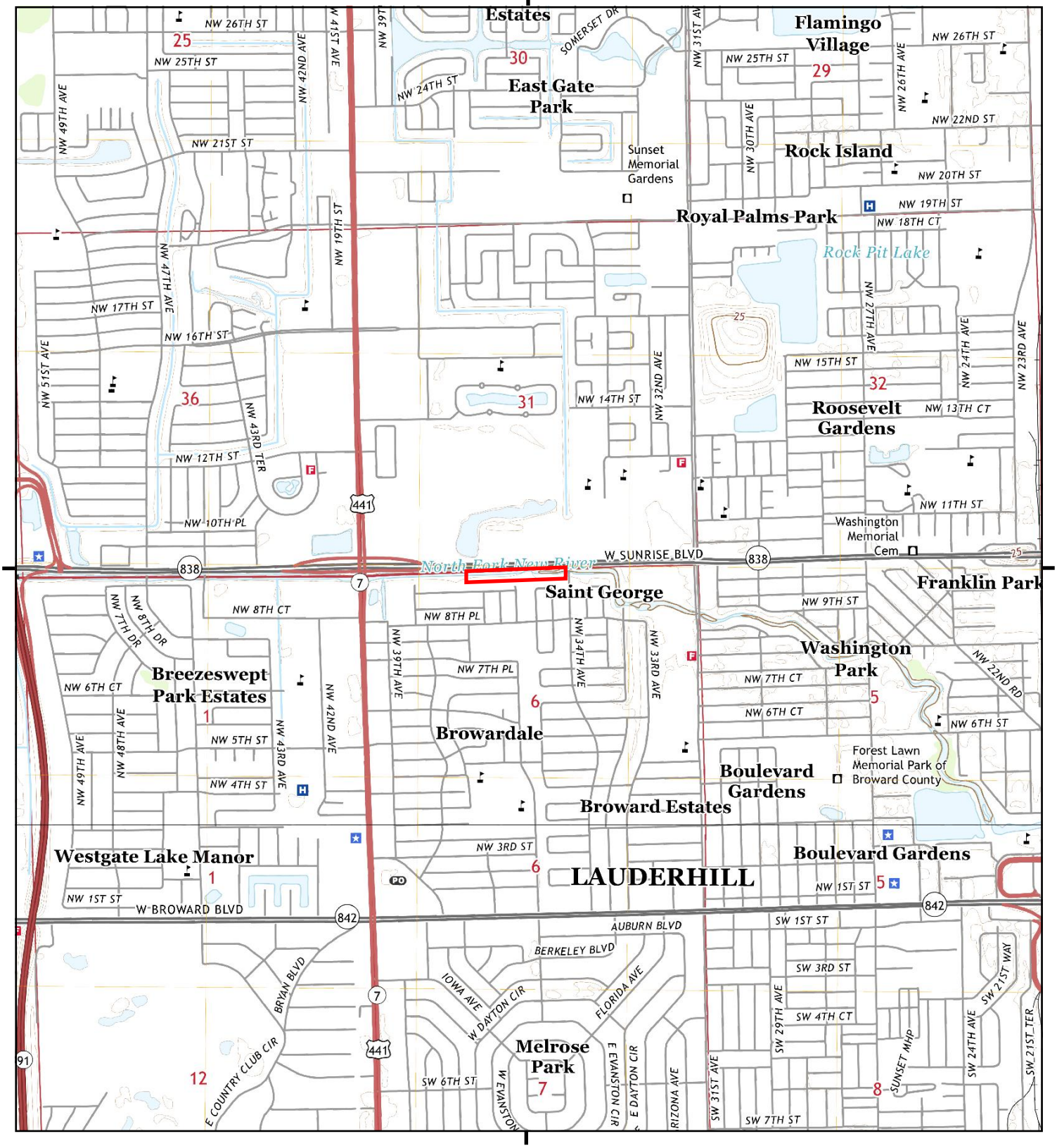

This report includes information from the following map sheet(s).

0 Miles 0.25 0.5 1 1.5

NW N NE
W E
SW S SE

TP, Fort Lauderdale North, 2021, 7.5-minute
S, Fort Lauderdale South, 2021, 7.5-minute

SITE NAME: SFWMD - S33 Spillway
ADDRESS: Fort Lauderdale
Fort Lauderdale, FL 33311
CLIENT: AECOM

N

Historical Topo Map

2018

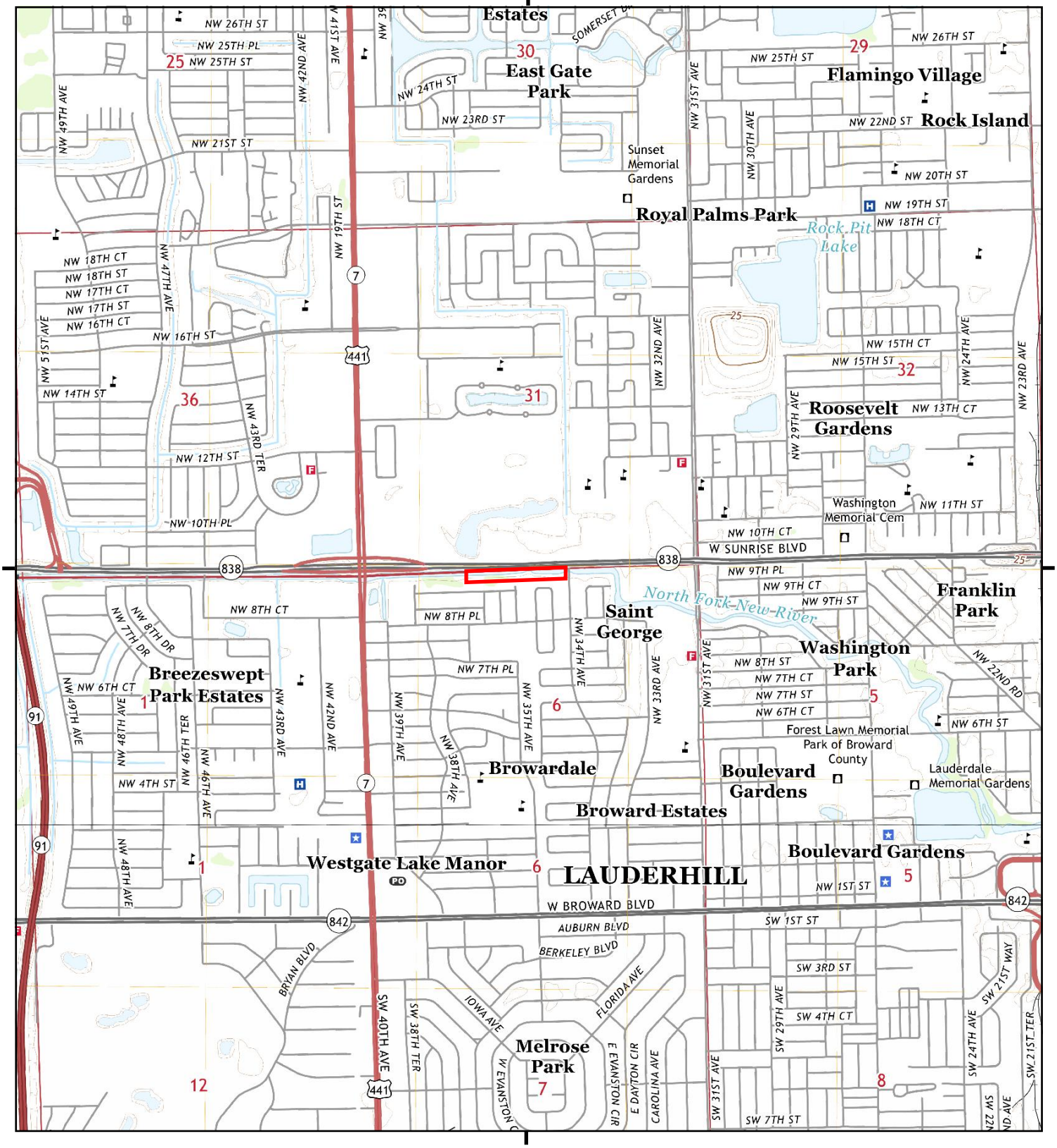

This report includes information from the following map sheet(s).

0 Miles 0.25 0.5 1 1.5

NW N NE
W E
SW S SE

TP, Fort Lauderdale North, 2018, 7.5-minute
S, Fort Lauderdale South, 2018, 7.5-minute

SITE NAME: SFWMD - S33 Spillway
ADDRESS: Fort Lauderdale
Fort Lauderdale, FL 33311
CLIENT: AECOM

N

Historical Topo Map

2015

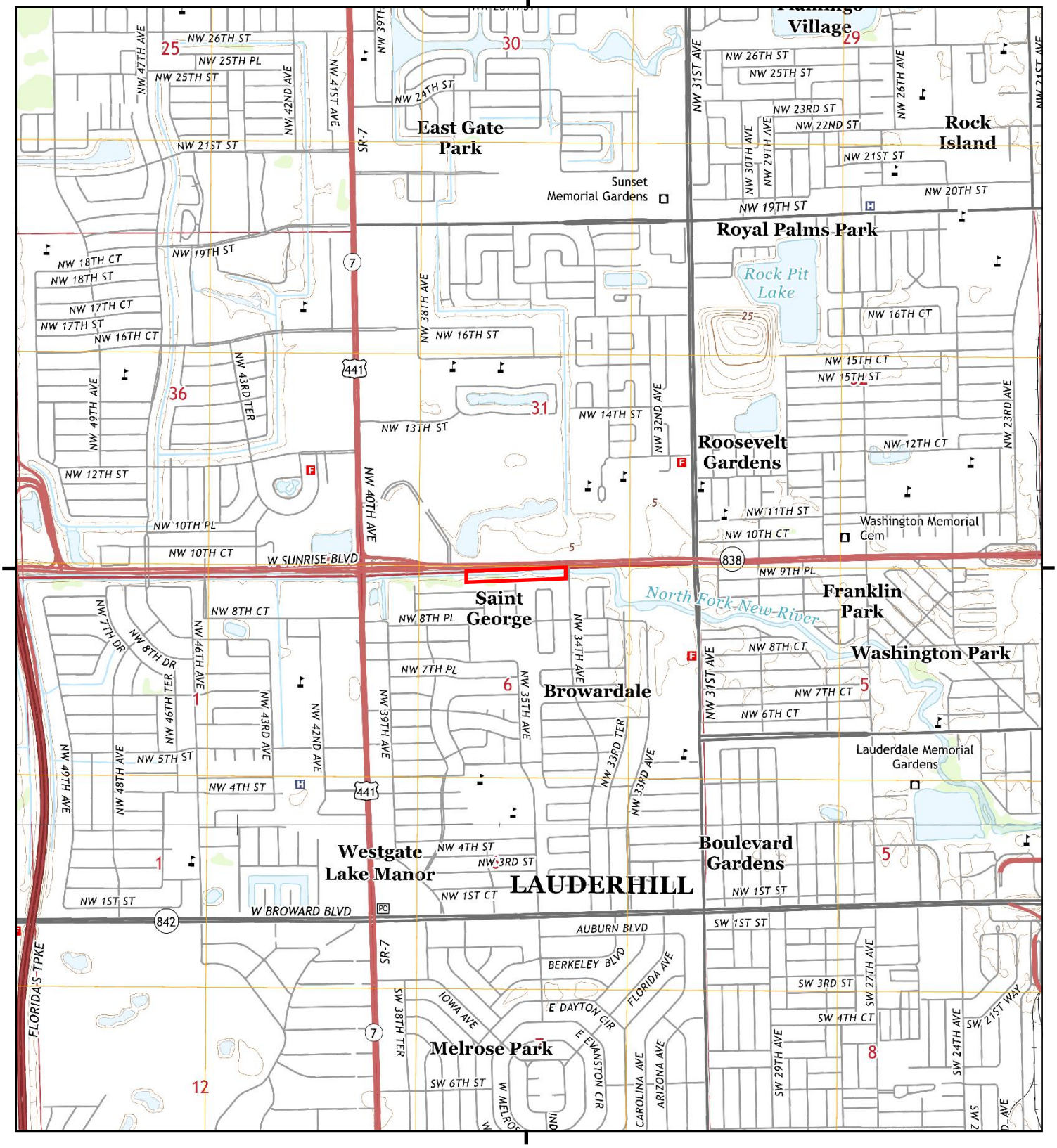

This report includes information from the following map sheet(s).

0 Miles 0.25 0.5 1 1.5

NW N NE
W E
SW S SE

TP, Fort Lauderdale North, 2015, 7.5-minute
S, Fort Lauderdale South, 2015, 7.5-minute

SITE NAME: SFWMD - S33 Spillway
ADDRESS: Fort Lauderdale
Fort Lauderdale, FL 33311
CLIENT: AECOM

N

Historical Topo Map

2012

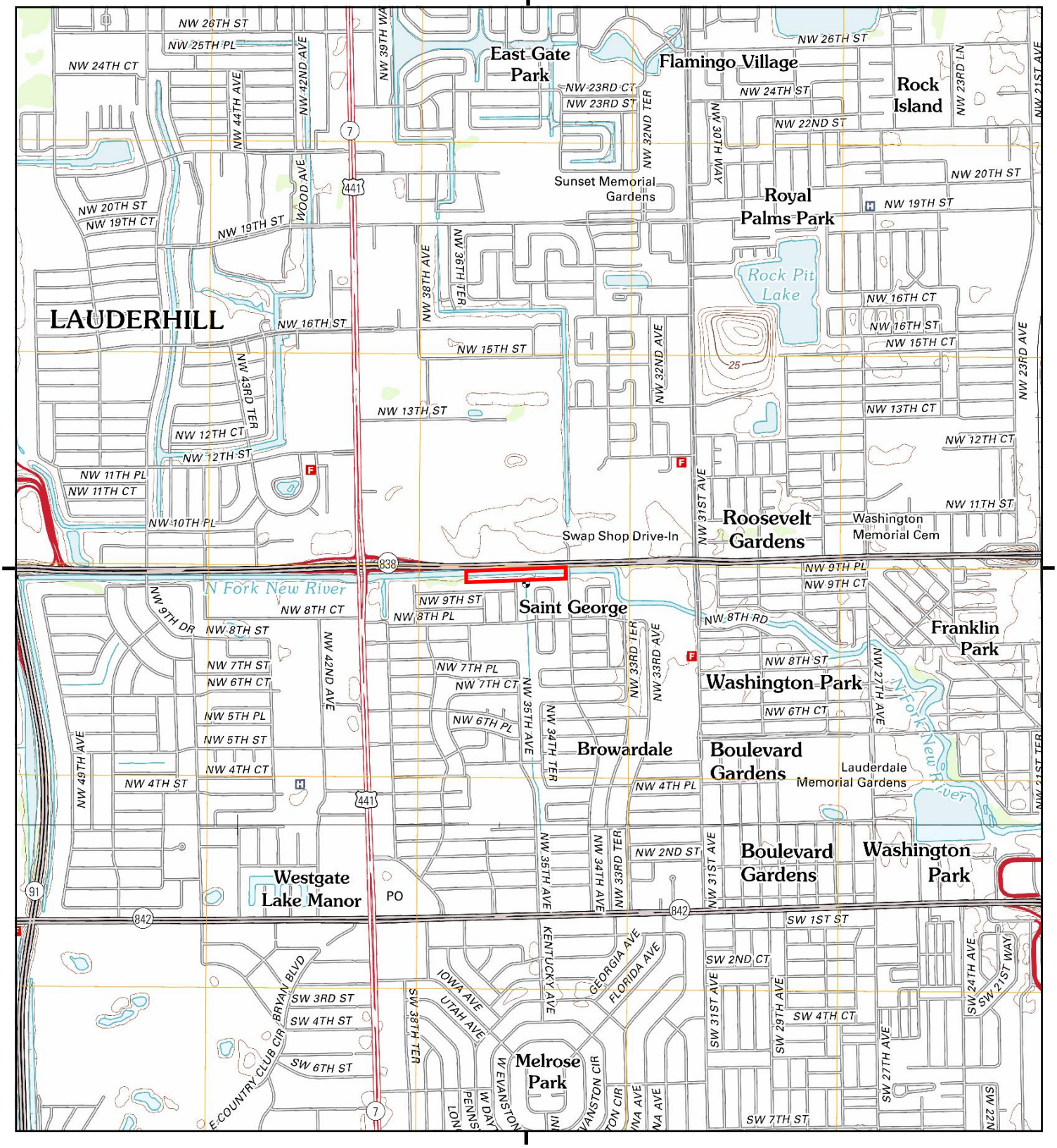

This report includes information from the following map sheet(s).

0 Miles 0.25 0.5 1 1.5

NW N NE
W E
SW S SE

TP, Fort Lauderdale North, 2012, 7.5-minute
S, Fort Lauderdale South, 2012, 7.5-minute

SITE NAME: SFWMD - S33 Spillway
ADDRESS: Fort Lauderdale
Fort Lauderdale, FL 33311
CLIENT: AECOM

N

Historical Topo Map

1994, 1995

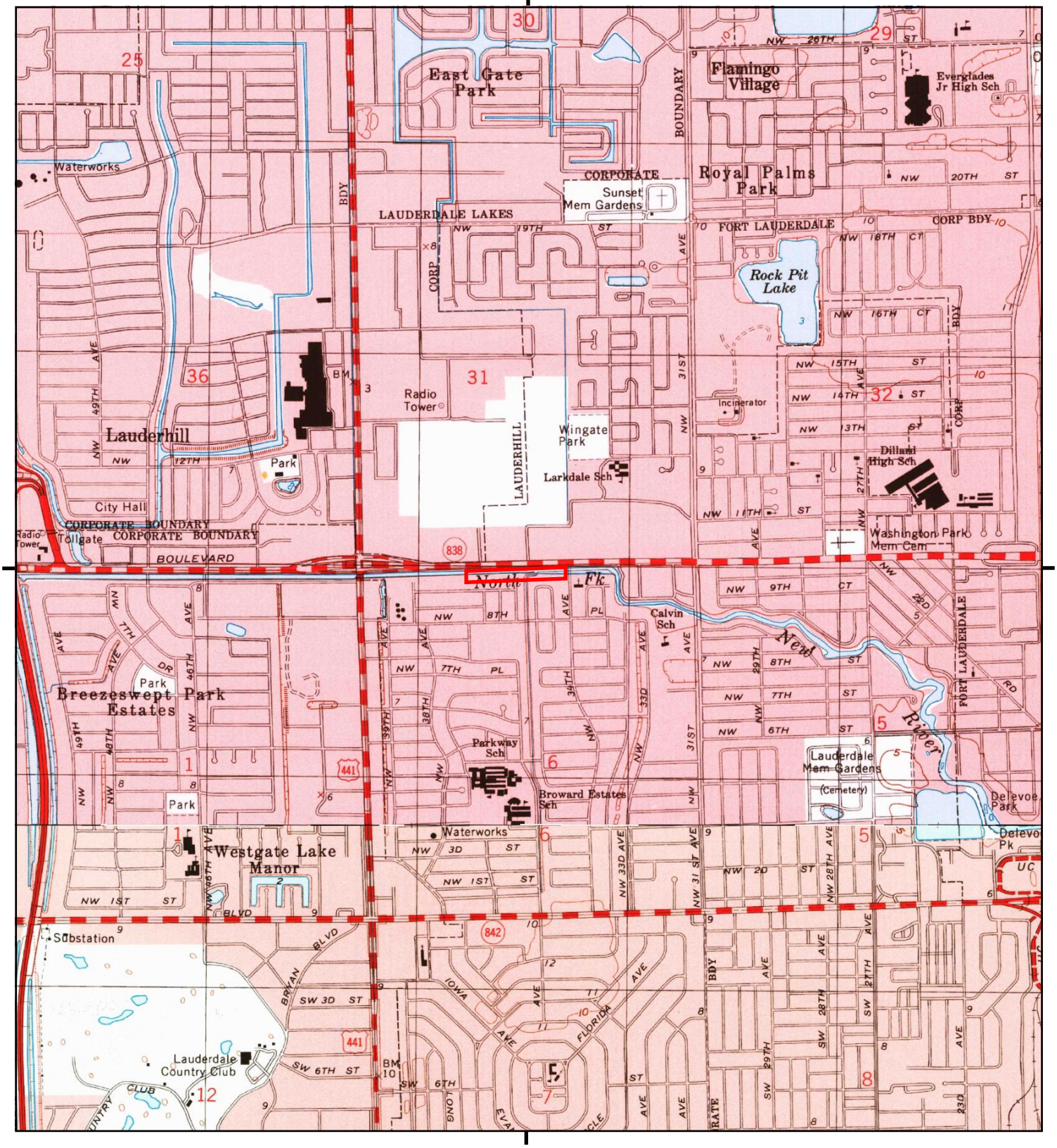

This report includes information from the following map sheet(s).

0 Miles 0.25 0.5 1 1.5

NW N NE
W E
SW S SE

TP, Fort Lauderdale North, 1995, 7.5-minute
S, Fort Lauderdale South, 1994, 7.5-minute

SITE NAME: SFWMD - S33 Spillway
ADDRESS: Fort Lauderdale
Fort Lauderdale, FL 33311
CLIENT: AECOM

N

Historical Topo Map

1983

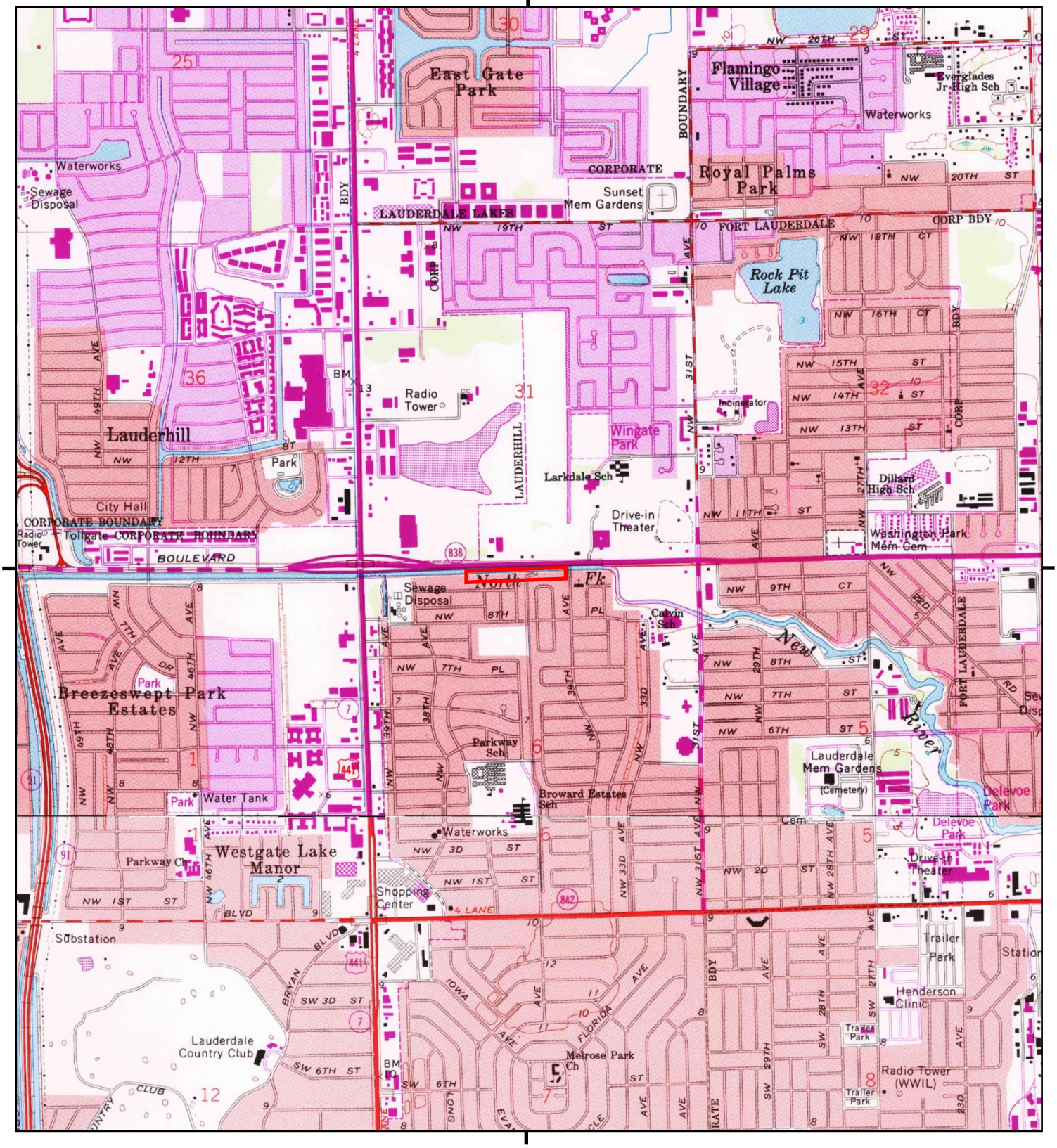

This report includes information from the following map sheet(s).

0 Miles 0.25 0.5 1 1.5

NW N NE
W E
SW S SE

TP, Fort Lauderdale North, 1983, 7.5-minute
S, Fort Lauderdale South, 1983, 7.5-minute

SITE NAME: SFWMD - S33 Spillway
ADDRESS: Fort Lauderdale
Fort Lauderdale, FL 33311
CLIENT: AECOM

N

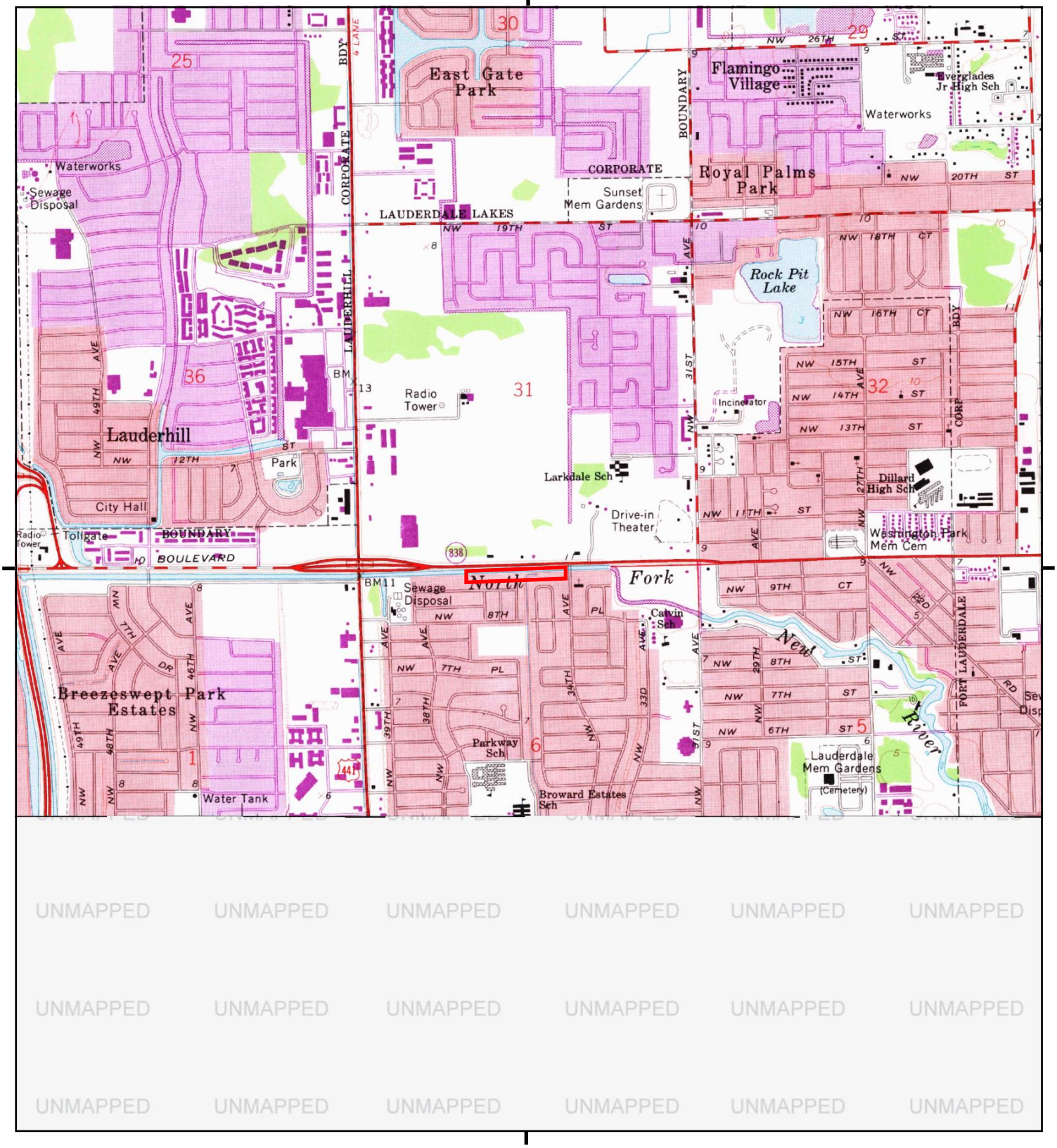

This report includes information from the following map sheet(s).

0 Miles 0.25 0.5 1 1.5

NW N NE
W E
SW S SE

TP, Fort Lauderdale North, 1973, 7.5-minute

SITE NAME: SFWMD - S33 Spillway
ADDRESS: Fort Lauderdale
Fort Lauderdale, FL 33311
CLIENT: AECOM

N

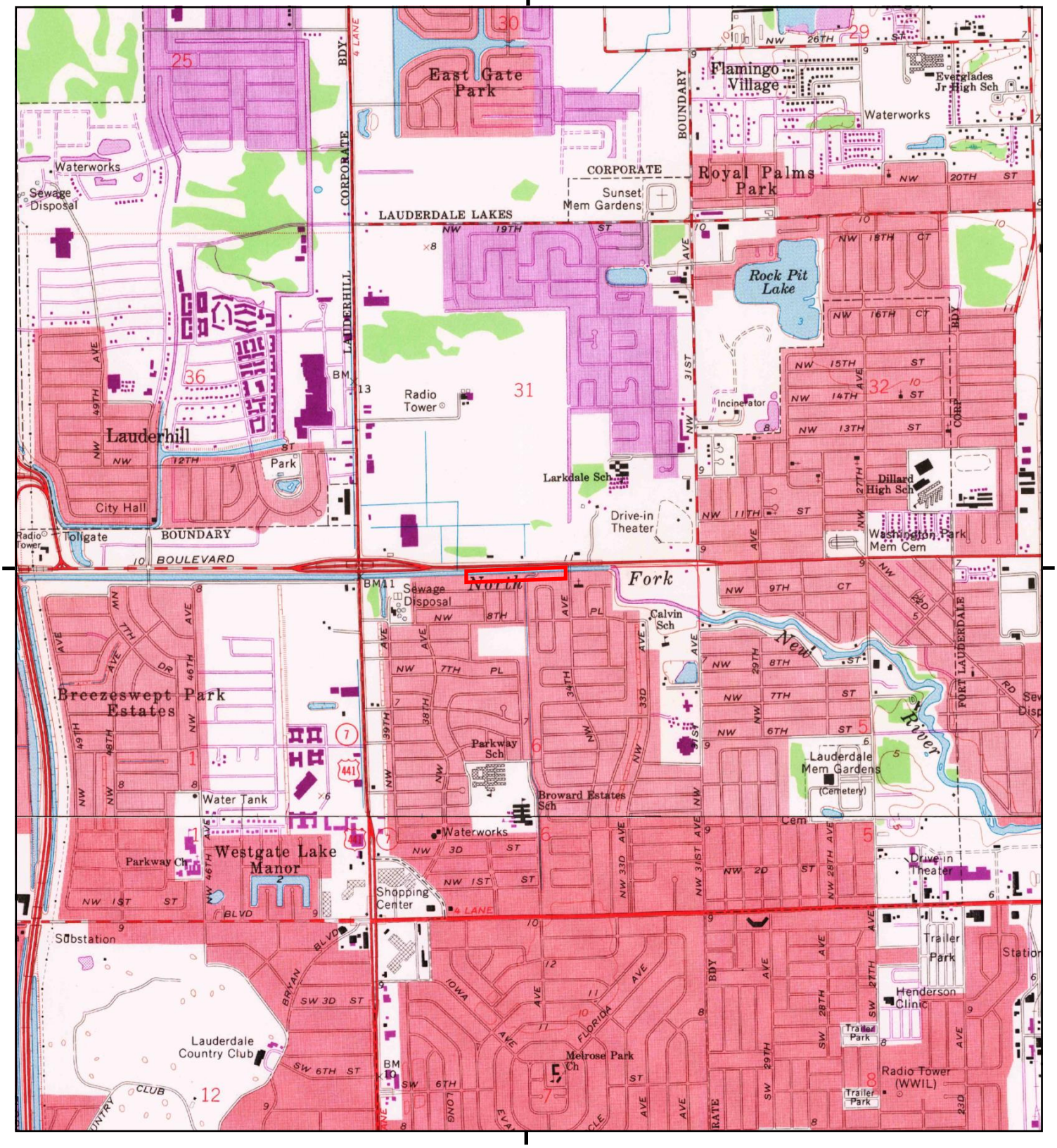

This report includes information from the following map sheet(s).

0 Miles 0.25 0.5 1 1.5

NW N NE
W E
SW S SE

TP, Fort Lauderdale North, 1969, 7.5-minute
S, Fort Lauderdale South, 1970, 7.5-minute

SITE NAME: SFWMD - S33 Spillway
ADDRESS: Fort Lauderdale
Fort Lauderdale, FL 33311
CLIENT: AECOM

N

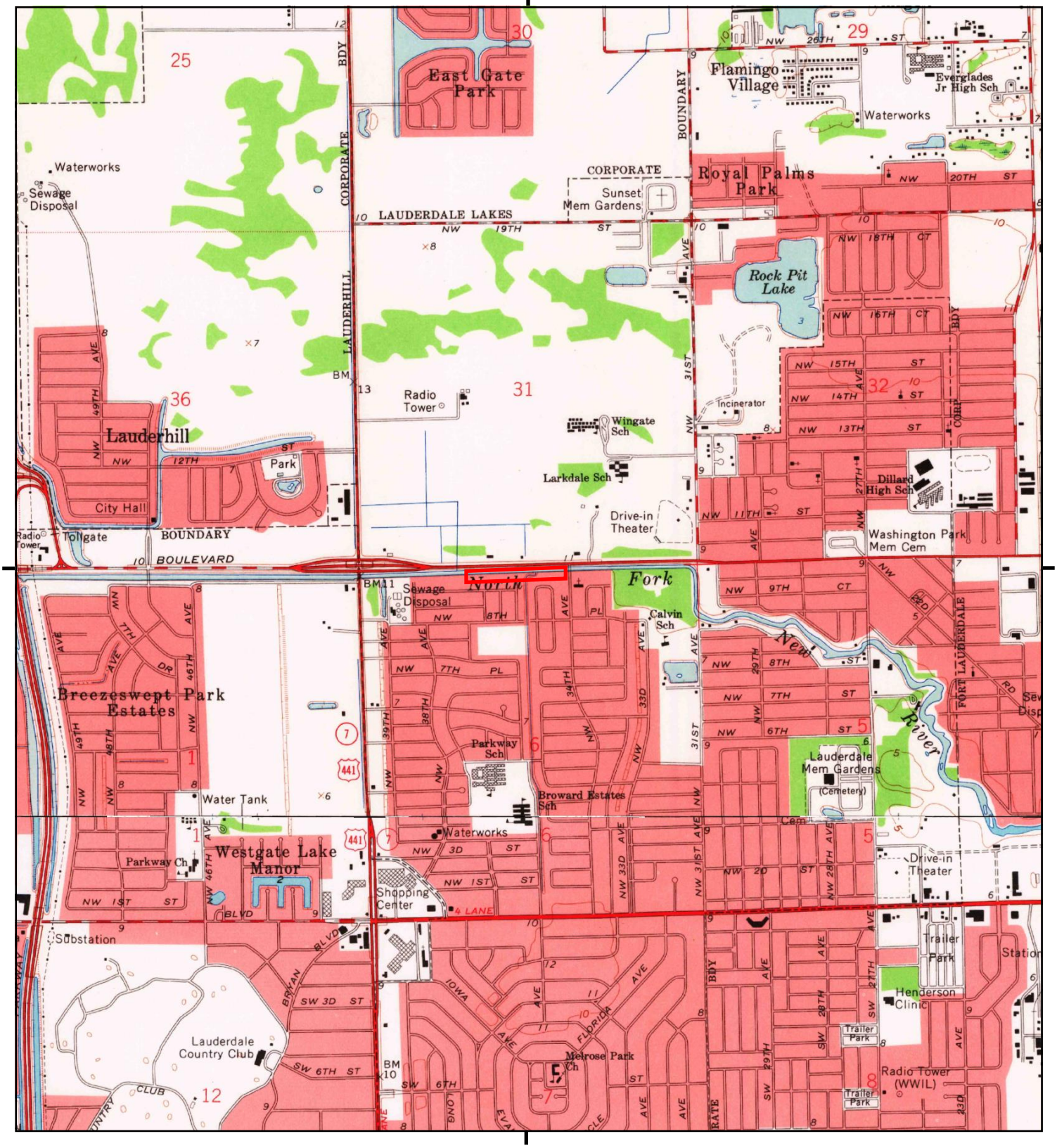

This report includes information from the following map sheet(s).

0 Miles 0.25 0.5 1 1.5

NW N NE
W E
SW S SE

TP, Fort Lauderdale North, 1962, 7.5-minute
S, Fort Lauderdale South, 1962, 7.5-minute

SITE NAME: SFWMD - S33 Spillway
ADDRESS: Fort Lauderdale
Fort Lauderdale, FL 33311
CLIENT: AECOM

N

Historical Topo Map

1949

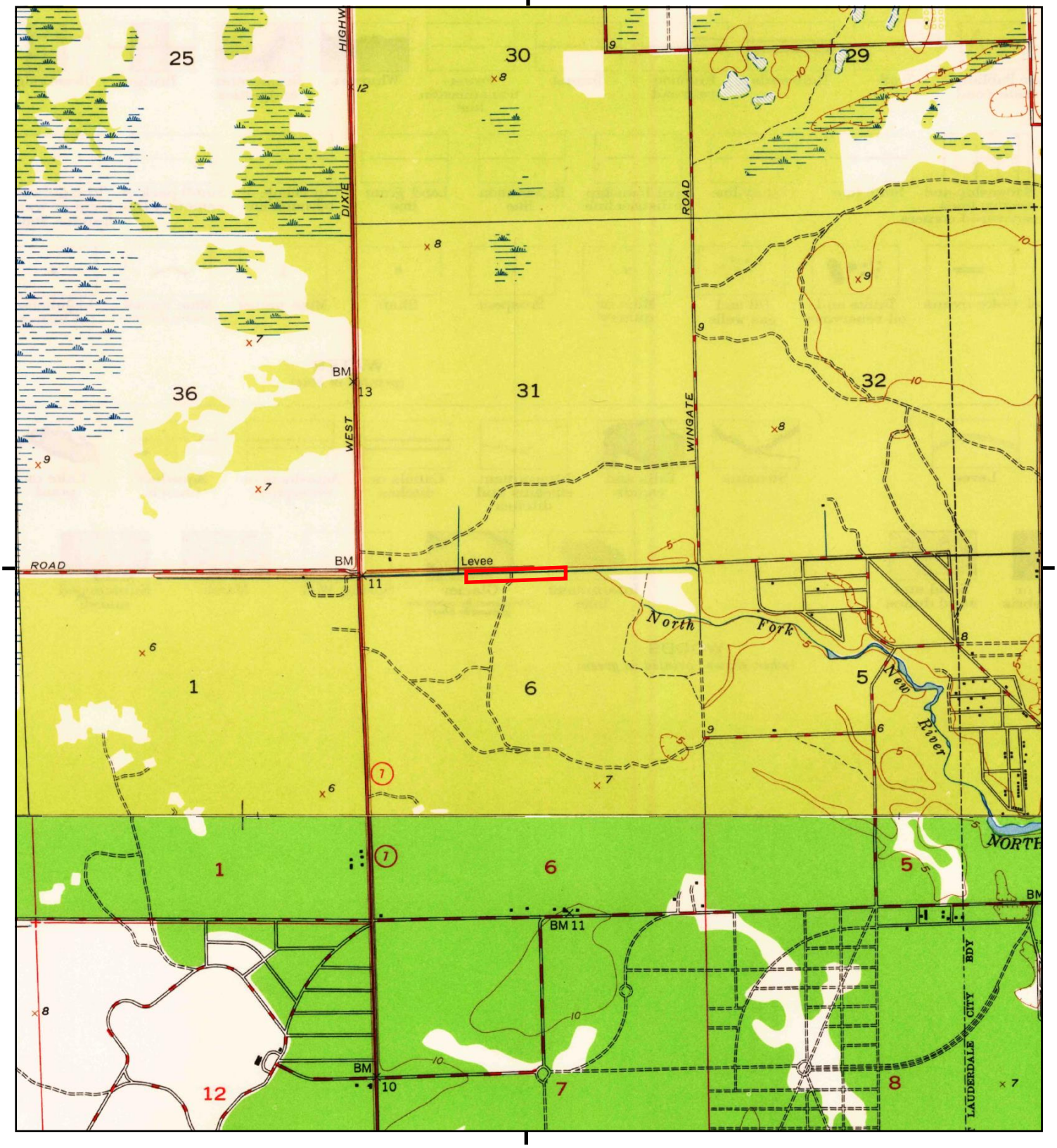

This report includes information from the following map sheet(s).

0 Miles 0.25 0.5 1 1.5

NW N NE
W E
SW S SE

TP, Fort Lauderdale North, 1949, 7.5-minute
S, Fort Lauderdale South, 1949, 7.5-minute

SITE NAME: SFWMD - S33 Spillway
ADDRESS: Fort Lauderdale
Fort Lauderdale, FL 33311
CLIENT: AECOM

N

Historical Topo Map

1945

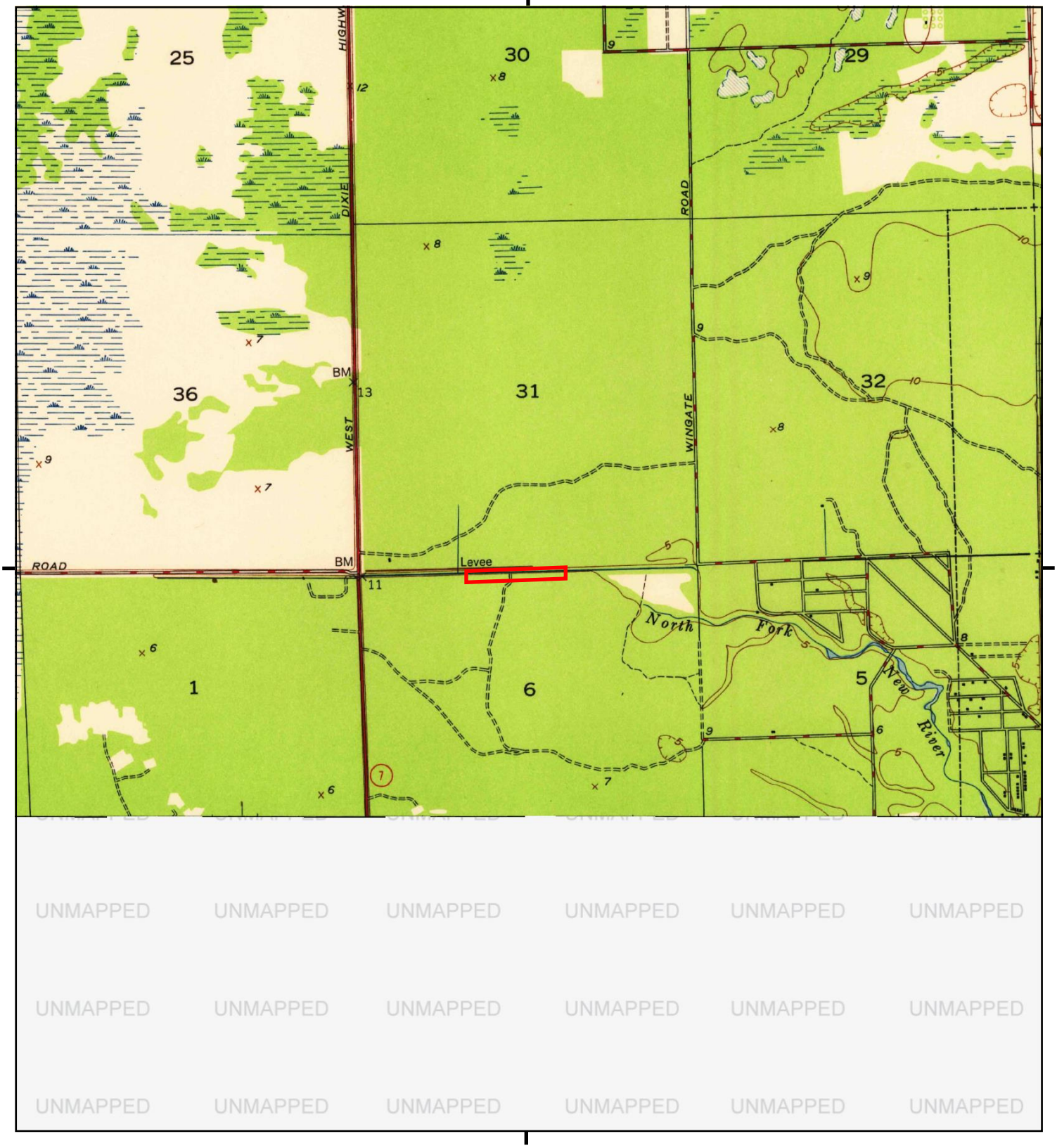

UNMAPPED UNMAPPED UNMAPPED UNMAPPED UNMAPPED UNMAPPED
UNMAPPED UNMAPPED UNMAPPED UNMAPPED UNMAPPED UNMAPPED
UNMAPPED UNMAPPED UNMAPPED UNMAPPED UNMAPPED UNMAPPED

This report includes information from the following map sheet(s).

0 Miles 0.25 0.5 1 1.5

NW N NE
W E
SW S SE

TP, Fort Lauderdale North, 1945, 7.5-minute

SITE NAME: SFWMD - S33 Spillway
ADDRESS: Fort Lauderdale
Fort Lauderdale, FL 33311
CLIENT: AECOM

N

SFWMD - S33 Spillway
Fort Lauderdale
Fort Lauderdale, FL 33311

Inquiry Number: 7810853.5
November 04, 2024

The EDR-City Directory Abstract

Environmental Data Resources Inc
6 Armstrong Road
Shelton, CT 06484
800.352.0050
www.edrnet.com

TABLE OF CONTENTS

SECTION

Executive Summary

Findings

City Directory Images

Thank you for your business.
Please contact EDR at 1-800-352-0050
with any questions or comments.

Disclaimer - Copyright and Trademark Notice

This Report contains certain information obtained from a variety of public and other sources reasonably available to Environmental Data Resources, LLC. It cannot be concluded from this Report that coverage information for the target and surrounding properties does not exist from other sources. This Report is provided on an "AS IS", "AS AVAILABLE" basis. **NO WARRANTY EXPRESS OR IMPLIED IS MADE WHATSOEVER IN CONNECTION WITH THIS REPORT. ENVIRONMENTAL DATA RESOURCES, LLC AND ITS SUBSIDIARIES, AFFILIATES AND THIRD PARTY SUPPLIERS DISCLAIM ALL WARRANTIES, OF ANY KIND OR NATURE, EXPRESS OR IMPLIED, ARISING OUT OF OR RELATED TO THIS REPORT OR ANY OF THE DATA AND INFORMATION PROVIDED IN THIS REPORT, INCLUDING WITHOUT LIMITATION, ANY WARRANTIES REGARDING ACCURACY, QUALITY, CORRECTNESS, COMPLETENESS, COMPREHENSIVENESS, SUITABILITY, MERCHANTABILITY, FITNESS FOR A PARTICULAR PURPOSE, TITLE, NON-INFRINGEMENT, MISAPPROPRIATION, OR OTHERWISE. ALL RISK IS ASSUMED BY THE USER. IN NO EVENT SHALL ENVIRONMENTAL DATA RESOURCES, LLC OR ITS SUBSIDIARIES, AFFILIATES OR THIRD PARTY SUPPLIERS BE LIABLE TO ANYONE FOR ANY DIRECT, INCIDENTAL, INDIRECT, SPECIAL, CONSEQUENTIAL OR OTHER DAMAGES OF ANY TYPE OR KIND (INCLUDING BUT NOT LIMITED TO LOSS OF PROFITS, LOSS OF USE, OR LOSS OF DATA), ARISING OUT OF OR IN ANY WAY CONNECTED WITH THIS REPORT OR ANY OF THE DATA AND INFORMATION PROVIDED IN THIS REPORT.** Any analyses, estimates, ratings, environmental risk levels, or risk codes provided in this Report are provided for illustrative purposes only, and are not intended to provide, nor should they be interpreted as providing any facts regarding, or prediction or forecast of, any environmental risk for any property. Only an assessment performed by a qualified environmental professional can provide findings, opinions or conclusions regarding the environmental risk or conditions in, on or at any property.

Copyright 2023 by Environmental Data Resources, LLC. All rights reserved. Reproduction in any media or format, in whole or in part, of any report or map of Environmental Data Resources, LLC, or its affiliates, is prohibited without prior written permission.

EDR and its logos (including Sanborn and Sanborn Map) are trademarks of Environmental Data Resources, LLC or its affiliates. All other trademarks used herein are the property of their respective owners.

EXECUTIVE SUMMARY

DESCRIPTION

Environmental Data Resources, Inc.'s (EDR) City Directory Abstract is a screening tool designed to assist environmental professionals in evaluating potential liability on a target property resulting from past activities. EDR's City Directory Abstract includes a search and abstract of available city directory data. For each address, the directory lists the name of the corresponding occupant at approximately five year intervals.

Business directories including city, cross reference and telephone directories were reviewed, if available, at approximately five year intervals for the years spanning 1921 through current. This report compiles information gathered in this review by geocoding the latitude and longitude of properties identified and gathering information about properties within 660 feet of the target property.

Summary information obtained is provided in the text of this report.

RECORD SOURCES

The EDR City Directory Report accesses a variety of business directory sources, including Haines, InfoUSA, Polk, Cole, Bresser, and Stewart. Listings marked as EDR Digital Archive access Cole and InfoUSA records. The various directory sources enhance and complement each other to provide a more thorough and accurate report.

EDR is licensed to reproduce certain City Directory works by the copyright holders of those works. The purchaser of this EDR City Directory Report may include it in report(s) delivered to a customer.

RESEARCH SUMMARY

The following research sources were consulted in the preparation of this report. An "X" indicates where information was identified in the source and provided in this report.

Year	Source	TP	Adjoining	Text Abstract	Source Image
2020	EDR Digital Archive	-	X	X	-
2017	Cole Information	-	X	X	-
2014	Cole Information	-	X	X	-
2010	Cole Information	-	X	X	-
2005	Cole Information	-	X	X	-
	Hill-Donnelly Information Services	-	X	X	-
2000	Cole Information	-	X	X	-
1999	City Publishing Company	-	X	X	-
1995	Cole Information	-	X	X	-
1992	Cole Information	-	X	X	-
1990	Southern Bell	-	X	X	-
1986	R. L. Polk & Co.	-	X	X	-
1985	Southern Bell	-	X	X	-
1980	R. L. Polk & Co.	-	X	X	-
1979	R. L. Polk & Co.	-	X	X	-
1975	R. L. Polk & Co.	-	-	-	-

EXECUTIVE SUMMARY

Year	Source	TP	Adjoining	Text Abstract	Source Image
1973	R. L. Polk & Co.	-	-	-	-
1970	R. L. Polk & Co.	-	X	X	-
1965	R. L. Polk & Co.	-	X	X	-
1962	R. L. Polk & Co.	-	X	X	-
1961	R. L. Polk & Co.	-	X	X	-
1958	R. L. Polk & Co.	-	-	-	-
1957	R. L. Polk & Co.	-	X	X	-
1955	R. L. Polk & Co.	-	-	-	-
1953	The Price & Lee Co.	-	-	-	-
1951	Southern Directory Company	-	-	-	-
1949	Southern Directory Company	-	-	-	-
1948	Southern Bell Telephone & Telegraph Co.	-	-	-	-
1926	Ernest H. Miller	-	-	-	-
1921	Miller & Mayfield	-	-	-	-

FINDINGS

TARGET PROPERTY INFORMATION

ADDRESS

Fort Lauderdale
Fort Lauderdale, FL 33311

FINDINGS DETAIL

Target Property research detail.

FINDINGS

ADJOINING PROPERTY DETAIL

The following Adjoining Property addresses were researched for this report. Detailed findings are provided for each address.

34TH AVE

921 34TH AVE

Year	Uses	Source
2005	H Barnett M K v 00oo	Hill-Donnelly Information Services

930 34TH AVE

Year	Uses	Source
2005	H Home Celia AC	Hill-Donnelly Information Services
1999	e Home Celia	City Publishing Company
1990	HORNE CELIA	Southern Bell
1986	HORNE CELIA	R. L. Polk & Co.
1979	HORNE CELIA	R. L. Polk & Co.
1970	VACANT	R. L. Polk & Co.
1965	MC AFEE GORDON % 581 3193	R. L. Polk & Co.
1962	MC AFEE GORDON	R. L. Polk & Co.

931 34TH AVE

Year	Uses	Source
2005	H Dent J C	Hill-Donnelly Information Services
1999	Padilla Greg	City Publishing Company
1986	BROWN LELA	R. L. Polk & Co.
1979	HOLNESS IDA M MRS	R. L. Polk & Co.
1970	ERRICO MARY MRS	R. L. Polk & Co.
1965	ERRICO VITALE % 583 6893	R. L. Polk & Co.
1962	ERRICO VITALE	R. L. Polk & Co.

940 34TH AVE

Year	Uses	Source
1986	BROOMFIELD LLOYD	R. L. Polk & Co.
1979	BROOMFIELD LLOYD	R. L. Polk & Co.
1970	COVINGTON SARA C MRS	R. L. Polk & Co.

FINDINGS

Year	Uses	Source
1965	COVINGTON RUFFIE N % 581 8075	R. L. Polk & Co.
1962	COVINGTON RUFFIE N	R. L. Polk & Co.

941 34TH AVE

Year	Uses	Source
2005	Basdeo Milinda C	Hill-Donnelly Information Services
1986	DONNINGTON IVY	R. L. Polk & Co.
1979	DONNINGTON ARTH	R. L. Polk & Co.
1970	PELLETT MARIE G MRS	R. L. Polk & Co.
1965	PELLETT MARIE G MRS % 587 0413	R. L. Polk & Co.
1962	SHEAN SUZANNE	R. L. Polk & Co.

950 34TH AVE

Year	Uses	Source
2005	Delcid Maria	Hill-Donnelly Information Services
1999	e Graham Astley A NIA	City Publishing Company
1986	GRAHAM ASTLEY	R. L. Polk & Co.
1979	SMITH MARY A	R. L. Polk & Co.
1970	PLANT EDW W	R. L. Polk & Co.
1965	PLANT EDW W % 581 6465	R. L. Polk & Co.
1962	EATON GEO E	R. L. Polk & Co.

951 34TH AVE

Year	Uses	Source
2005	H Rochelle A S	Hill-Donnelly Information Services
1986	VACANT	R. L. Polk & Co.
1979	VACANT	R. L. Polk & Co.
1970	ONEIL AUGUSTA MRS	R. L. Polk & Co.
1965	ONEILL JOHN C % 581 4894	R. L. Polk & Co.
1962	ONEILL JOHN C	R. L. Polk & Co.

961 34TH AVE

Year	Uses	Source
2005	H Ray B C	Hill-Donnelly Information Services
1999	Ray B	City Publishing Company

FINDINGS

Year	Uses	Source
1990	MASON LOVIE	Southern Bell
1986	VACANT	R. L. Polk & Co.
1979	HARVEY BARBARA	R. L. Polk & Co.
1970	NELSON PAUL H	R. L. Polk & Co.
1965	NELSON PAUL	R. L. Polk & Co.
1962	THOMAS BYRNIE	R. L. Polk & Co.

970 34TH AVE

Year	Uses	Source
2005	Church Of The Lord Jesus	Hill-Donnelly Information Services
1999	Church Of The Lord	City Publishing Company
	Jesus Chnst Of The	City Publishing Company
	Apostolic Faith	City Publishing Company
1990	CHURCH OF THE LORD JESUS CHRIST OF THE APOSTOLIC FAITH	Southern Bell
1986	CHURCH OF THE LORD JESUS CHRIST	R. L. Polk & Co.
1979	CHURCH OF THE LORD JESUS CHRIST	R. L. Polk & Co.
1970	CHURCH OF THE LORD JESUS CHRIST	R. L. Polk & Co.
1965	WESTGATE BAPTIST CHURCH % 581 5110	R. L. Polk & Co.
1962	WEST GATE BAPT CHURCH	R. L. Polk & Co.

971 34TH AVE

Year	Uses	Source
2005	H London Loretta AV	Hill-Donnelly Information Services
	London Loretta A	Hill-Donnelly Information Services
1999	London Loretta	City Publishing Company
	London Loretta	City Publishing Company
1990	LONDON LORETTA	Southern Bell
1986	LONDON WILLIE J	R. L. Polk & Co.
1979	LONDON WILLIE J	R. L. Polk & Co.
1970	LONDON WILLIE J	R. L. Polk & Co.
1965	WILLIS HORACE E % 581 3971	R. L. Polk & Co.
1962	WILLIS HORACE E	R. L. Polk & Co.

FINDINGS

981 34TH AVE

Year	Uses	Source
2005	H Gray Marion Mrs A	Hill-Donnelly Information Services
1999	Gray Marion Mrs	City Publishing Company
	Apostolic Faith	City Publishing Company
1990	GRAY MARION MRS	Southern Bell
1986	GRAY MARION MRS	R. L. Polk & Co.
1979	GRAY MARION MRS	R. L. Polk & Co.
1970	GRAY MARION	R. L. Polk & Co.
1965	ZAMPAGLIONE JOHN S % 581 3117	R. L. Polk & Co.
1962	ZAMPAGLINE JAY	R. L. Polk & Co.

34TH TER

870 34TH TER

Year	Uses	Source
2005	Na CL	Hill-Donnelly Information Services
1999	Owens Kevin D D	City Publishing Company

871 34TH TER

Year	Uses	Source
2005	Stout Indrid R V	Hill-Donnelly Information Services
1999	Moss Henry C A	City Publishing Company

880 34TH TER

Year	Uses	Source
2005	H Johnson D J AV	Hill-Donnelly Information Services
1999	Johnson DJ J	City Publishing Company
1979	COLE WILLIE B	R. L. Polk & Co.
1970	HARRIS NICK	R. L. Polk & Co.
1965	JONES JULIAN I	R. L. Polk & Co.
1962	STEPHEN JOS	R. L. Polk & Co.

881 34TH TER

Year	Uses	Source
1979	VACANT	R. L. Polk & Co.

FINDINGS

Year	Uses	Source
1970	FELTON DOROTHY L	R. L. Polk & Co.
1965	LEWIS OLGA D MRS	R. L. Polk & Co.
1962	BALES EDNA MRS	R. L. Polk & Co.

890 34TH TER

Year	Uses	Source
2005	NCL	Hill-Donnelly Information Services
1979	ANDREWS THOS	R. L. Polk & Co.
1970	LOWE HELEN G MRS	R. L. Polk & Co.
1965	VACANT	R. L. Polk & Co.
1962	VACANT	R. L. Polk & Co.

891 34TH TER

Year	Uses	Source
2005	Lew is V v	Hill-Donnelly Information Services
1979	GRIMES OSCAR L	R. L. Polk & Co.
1970	FELICIANO EVELIO	R. L. Polk & Co.
1965	ALQUIST RUSSELL E	R. L. Polk & Co.
1962	ALQUIST RUSSELL E	R. L. Polk & Co.

900 34TH TER

Year	Uses	Source
2005	H Bryant Lola v	Hill-Donnelly Information Services
	Bryant Lola v	Hill-Donnelly Information Services
1999	Bryant Lola	City Publishing Company
1990	WASHINGTON JEANETTE	Southern Bell
	WILLIAMS ALBERTA	Southern Bell
1979	WASHINGTON JEANETTE	R. L. Polk & Co.
1970	HOLMES BARRY W	R. L. Polk & Co.
1965	TREECE ROBT T % 583 6507	R. L. Polk & Co.
1962	TREECE ROBT T TRUCKING	R. L. Polk & Co.

901 34TH TER

Year	Uses	Source
2005	H Oneal Rosa J AV	Hill-Donnelly Information Services

FINDINGS

Year	Uses	Source
1999	ONesl Rosa J J	City Publishing Company
	ONeal Mckinley Il I	City Publishing Company
1990	ONEAL MCKINLEY	Southern Bell
1979	ONEIL MC KINLEY	R. L. Polk & Co.
1970	ONEIL ME KINLEY	R. L. Polk & Co.
1965	CAPONI ANTHONY R	R. L. Polk & Co.
1962	CAPONI ANTHONY A	R. L. Polk & Co.

910 34TH TER

Year	Uses	Source
2005	H Deendyal M T v	Hill-Donnelly Information Services
	H Hotilal S vv	Hill-Donnelly Information Services
	H Mandke DA w V	Hill-Donnelly Information Services
1999	o Creary L	City Publishing Company
1990	CREARY L	Southern Bell
1979	MC NEIL JOHNYTA Y	R. L. Polk & Co.
1970	MC NEIL JOHN Y	R. L. Polk & Co.
1965	BENNETT DEWEY E % 581 3653	R. L. Polk & Co.
1962	BENNETT DEWEY E	R. L. Polk & Co.

911 34TH TER

Year	Uses	Source
1979	WILDER J VAN	R. L. Polk & Co.
1970	VACANT	R. L. Polk & Co.
1965	GROVES HOWARD B % 581 3285	R. L. Polk & Co.
1962	GRAVES HOWARD B	R. L. Polk & Co.

920 34TH TER

Year	Uses	Source
2005	NCL	Hill-Donnelly Information Services
1999	Kimble Robert	City Publishing Company
1990	KIMBLE ROBERT	Southern Bell
1979	KIMBLE ROBT	R. L. Polk & Co.
1970	THOMAS DAVID	R. L. Polk & Co.

FINDINGS

Year	Uses	Source
1965	VACANT	R. L. Polk & Co.
1962	PLOTT CARSON R	R. L. Polk & Co.

921 34TH TER

Year	Uses	Source
2005	H Johnson S J AV	Hill-Donnelly Information Services
1999	Johnson Lynette	City Publishing Company
1979	TUFF JOSEPHINE MRS	R. L. Polk & Co.
1970	EHRHARDT FRANK	R. L. Polk & Co.
1965	EHRHARDT FRANK A % 581 3486	R. L. Polk & Co.
1962	EHRHARDT FRANK A	R. L. Polk & Co.

930 34TH TER

Year	Uses	Source
2005	NL	Hill-Donnelly Information Services
1999	Varance Priscilla	City Publishing Company
1979	FOBBS EDW	R. L. Polk & Co.
1970	ABDON DANL	R. L. Polk & Co.
1965	PINNEY MILDRED L MRS	R. L. Polk & Co.
1962	WALKER ROBT L	R. L. Polk & Co.

931 34TH TER

Year	Uses	Source
2005	h Carter M v	Hill-Donnelly Information Services
1999	e Carter M M	City Publishing Company
1990	CARTER M	Southern Bell
1979	CARTER MAE MRS	R. L. Polk & Co.
1970	NO RETURN	R. L. Polk & Co.
1965	CALLAWAY THOS P	R. L. Polk & Co.
1962	STACY WM H	R. L. Polk & Co.

940 34TH TER

Year	Uses	Source
2005	H Williams A v	Hill-Donnelly Information Services
1979	NO RETURN	R. L. Polk & Co.

FINDINGS

Year	Uses	Source
1970	TIMMONS ROBT	R. L. Polk & Co.
1965	PAGE EMMETT W	R. L. Polk & Co.
1962	THORNSBURRY EZRA L	R. L. Polk & Co.

941 34TH TER

Year	Uses	Source
2005	H Facen Anthony	Hill-Donnelly Information Services
	Facen Trash Hauling	Hill-Donnelly Information Services
1999	Young Dora	City Publishing Company
1979	ROBERSON DAVID E	R. L. Polk & Co.
1970	VACANT	R. L. Polk & Co.
1965	GREENE WILLARD S % 581 8236	R. L. Polk & Co.
1962	GREENE WILLARD S	R. L. Polk & Co.

950 34TH TER

Year	Uses	Source
2005	Battieste Glen A	Hill-Donnelly Information Services
1999	Batteste Glen A	City Publishing Company
1990	BATTIESTE GLEN A	Southern Bell
1979	BATTIESTE GLEN A	R. L. Polk & Co.
1970	BATTIESTE GLEN A	R. L. Polk & Co.
1965	LANDERS R CHARLES % 581 3294	R. L. Polk & Co.
1962	LANDERS R CHAS	R. L. Polk & Co.

951 34TH TER

Year	Uses	Source
2005	H Miller D V	Hill-Donnelly Information Services
1990	TOMLIN CARL JR	Southern Bell
1979	TOMLIN CARL JR	R. L. Polk & Co.
1970	THORNSBURY ED	R. L. Polk & Co.
1965	THORNSBURRY WHETZEL % 581 6185	R. L. Polk & Co.
1962	THORNSBURRY WHETZEL	R. L. Polk & Co.

FINDINGS

960 34TH TER

Year	Uses	Source
2005	Allen Mccoy Jr	Hill-Donnelly Information Services
1999	Allen Mc Coy	City Publishing Company
1990	ALLEN MC COY	Southern Bell
1979	ALLEN MC COY	R. L. Polk & Co.
1970	LIAN PHILIP	R. L. Polk & Co.
1965	LIAN PHILIP % 581 3817	R. L. Polk & Co.
1962	LIAN PHILIP	R. L. Polk & Co.

961 34TH TER

Year	Uses	Source
2005	H Williams K AV	Hill-Donnelly Information Services
	Facen Trash Hauling	Hill-Donnelly Information Services
	Facen Trash Hauling	Hill-Donnelly Information Services
1999	e Willams K	City Publishing Company
	Wrllarms Veronda	City Publishing Company
1990	WILLIAMS ALMA	Southern Bell
1979	WILLIAMS ALMA MRS	R. L. Polk & Co.
1970	NO RETURN	R. L. Polk & Co.
1965	SMITH JOHN E % 581 4597	R. L. Polk & Co.
1962	SMITH JOHN E	R. L. Polk & Co.

34TH WAY

920 34TH WAY

Year	Uses	Source
2005	HMyers PA	Hill-Donnelly Information Services
1999	Jackson Anthony D	City Publishing Company
1979	RILES JOHNNIE O	R. L. Polk & Co.
1970	HARDER ANNE V	R. L. Polk & Co.
1965	BOTTS RICHO L % 581 8927	R. L. Polk & Co.
1962	VOGEL KURT	R. L. Polk & Co.

FINDINGS

921 34TH WAY

Year	Uses	Source
2005	H Crafton A vg	Hill-Donnelly Information Services
1999	English Mazie	City Publishing Company
1990	ENGLISH ANNIE FT L	Southern Bell
1979	ENGLISH ROBT	R. L. Polk & Co.
1970	WEITZEL GARRON	R. L. Polk & Co.
1965	WEITZEL STANELY R % 581 7171	R. L. Polk & Co.
1962	NO RETURN	R. L. Polk & Co.

930 34TH WAY

Year	Uses	Source
2005	H Philpot M AV	Hill-Donnelly Information Services
1999	Phirlpot M	City Publishing Company
	Phrlpot Valeria	City Publishing Company
1990	PHILPOT M	Southern Bell
1979	MASON TRUMAN	R. L. Polk & Co.
1970	VACANT	R. L. Polk & Co.
1965	TURNER ROBT L % 581 3556	R. L. Polk & Co.
1962	TURNER ROBT L	R. L. Polk & Co.

931 34TH WAY

Year	Uses	Source
2005	NC	Hill-Donnelly Information Services
1979	STRONG NATHL E	R. L. Polk & Co.
1970	STRONG NATHL	R. L. Polk & Co.
1965	FINLEY ISAAC A % 581 6625	R. L. Polk & Co.
1962	POTENTE JOS	R. L. Polk & Co.

940 34TH WAY

Year	Uses	Source
2005	H Francis Arthur A	Hill-Donnelly Information Services
1999	Francis Arthur	City Publishing Company
1990	FRANCIS ARTHUR	Southern Bell
1979	CHIN EASTON	R. L. Polk & Co.

FINDINGS

Year	Uses	Source
1970	DAILEY FRANCIS J LATHING CONTR	R. L. Polk & Co.
1965	DAILEY FRANCIS J LATHING CONTR % 581 2178	R. L. Polk & Co.
1962	DAILEY FRANCIS J	R. L. Polk & Co.

941 34TH WAY

Year	Uses	Source
2005	H Walker Luther AV	Hill-Donnelly Information Services
1999	e Walker Mary	City Publishing Company
1990	WALKER LUTHER	Southern Bell
1979	WALKER LUTHER	R. L. Polk & Co.
1970	WALKER LUTHER	R. L. Polk & Co.
1965	MAC DONALD HAROLD H	R. L. Polk & Co.
1962	MACDONALD HAROLD H	R. L. Polk & Co.

950 34TH WAY

Year	Uses	Source
2005	H Hicks Alberta AC	Hill-Donnelly Information Services
1999	c Hicks Alberla	City Publishing Company
1979	BELCHER FREEMAN H	R. L. Polk & Co.
1970	BELCHER FREEMAN H	R. L. Polk & Co.
1965	BELCHER FREEMAN H	R. L. Polk & Co.
1962	BELCHER FREEMAN H	R. L. Polk & Co.

951 34TH WAY

Year	Uses	Source
2005	H Webb James AV	Hill-Donnelly Information Services
1999	Webb James	City Publishing Company
1990	WEBB JAMES FT L	Southern Bell
1979	BREWER ROSEMARY E	R. L. Polk & Co.
1970	LEWIS GILROY	R. L. Polk & Co.
1965	EDINGER CLYDE N % 581 3464	R. L. Polk & Co.
1962	EDINGER CLYDE N	R. L. Polk & Co.

FINDINGS

960 34TH WAY

Year	Uses	Source
2005	h Damas Joson v	Hill-Donnelly Information Services
1999	Damas Joson	City Publishing Company
1990	DAMAS JOSON	Southern Bell
1979	GILLIS ALF	R. L. Polk & Co.
1970	CLOUSE CLIFFORD L	R. L. Polk & Co.
1965	CLOUSE CLIFFORD L % 583 4974	R. L. Polk & Co.
1962	CLOUSE CLIFFORD L	R. L. Polk & Co.

961 34TH WAY

Year	Uses	Source
2005	H James FAV	Hill-Donnelly Information Services
1979	ROBER EVA	R. L. Polk & Co.
1970	DINGEE ROBT	R. L. Polk & Co.
1965	DANOLD ICKLES % 587 3093	R. L. Polk & Co.
1962	MUELLER RAYMOND D	R. L. Polk & Co.

35TH AVE

840 35TH AVE

Year	Uses	Source
1957	BENNINGTON WM E	R. L. Polk & Co.

841 35TH AVE

Year	Uses	Source
1957	HOUCK HAROLD E	R. L. Polk & Co.

870 35TH AVE

Year	Uses	Source
2005	Longmire Arthur Randall	Hill-Donnelly Information Services
1999	Longrmire Arthur R	City Publishing Company
1979	CARSON ALFORGO	R. L. Polk & Co.
1970	CARSON ALFORGO	R. L. Polk & Co.
1965	SCHERRER ARTH A % 587 0993	R. L. Polk & Co.

FINDINGS

871 35TH AVE

Year	Uses	Source
1979	HEGGS NED	R. L. Polk & Co.
1970	HEGGS NED	R. L. Polk & Co.
1965	WITKOWSKI EUG R % 583 8087	R. L. Polk & Co.

880 35TH AVE

Year	Uses	Source
2005	Rogers Lavon A	Hill-Donnelly Information Services
1999	Small Bernard	City Publishing Company
1979	SMALL LILLIE MRS	R. L. Polk & Co.
1970	SMALL LILLIAN E	R. L. Polk & Co.
1965	VIGGIANI FRANK INT DEC	R. L. Polk & Co.

881 35TH AVE

Year	Uses	Source
2005	H Osborne A A v	Hill-Donnelly Information Services
1999	Osbome A	City Publishing Company
1979	JONES CALVIN	R. L. Polk & Co.
1970	JONES CALVIN	R. L. Polk & Co.
1965	VACANT	R. L. Polk & Co.

890 35TH AVE

Year	Uses	Source
2005	Merriw eather Gene AV	Hill-Donnelly Information Services
	Merriw eather Gene	Hill-Donnelly Information Services
1999	e Meniw eather Gene	City Publishing Company
1990	MERRIWEATHER GENE	Southern Bell
1979	MERRIWEATHER A	R. L. Polk & Co.
1970	MONKHOUSE JOSEPH R	R. L. Polk & Co.
1965	SCHAUM PAUL F	R. L. Polk & Co.

891 35TH AVE

Year	Uses	Source
2005	H Fields Etta Mrs Av	Hill-Donnelly Information Services
1999	Fields Etta Mrs	City Publishing Company

FINDINGS

Year	Uses	Source
1990	FIELDS ETTA M MRS	Southern Bell
1979	FIELDS WILLIE	R. L. Polk & Co.
1970	FIELDS WILLIE	R. L. Polk & Co.
1965	TIBONI ANDREW W % 581 4778	R. L. Polk & Co.

900 35TH AVE

Year	Uses	Source
2005	h Williams Anne Bell Av 954 587 780 J	Hill-Donnelly Information Services
1999	Williams Annie Bell	City Publishing Company
1990	WILLIAMS ANNIE BELL	Southern Bell
1979	WILLIAMS ANNIEBELL MRS	R. L. Polk & Co.
1970	VACANT	R. L. Polk & Co.
1965	TOPLANSKY GEO	R. L. Polk & Co.

901 35TH AVE

Year	Uses	Source
2005	NC L	Hill-Donnelly Information Services
1990	LEWIS MAGGIE LEE	Southern Bell
1979	LEWIS MAGGIE L MRS	R. L. Polk & Co.
1970	LEWIS MAGGIE L MRS	R. L. Polk & Co.
1965	CROSBY HENRY % 1 6146	R. L. Polk & Co.
1957	BLOOM AGNES F MRS	R. L. Polk & Co.

910 35TH AVE

Year	Uses	Source
2005	Daniels Agnes D A	Hill-Donnelly Information Services
1999	Daniels Agnes D	City Publishing Company
1979	DANIE D	R. L. Polk & Co.
1970	OMALLEY WALTER T	R. L. Polk & Co.
1965	OMALLEY WALTER T % 581 4924	R. L. Polk & Co.

911 35TH AVE

Year	Uses	Source
1999	Lew rs Mildred N/A	City Publishing Company
1990	WELDON FRANKIE G	Southern Bell

FINDINGS

Year	Uses	Source
1979	WELDON JAMES C	R. L. Polk & Co.
1970	WELDON JAMES C	R. L. Polk & Co.
1965	STOTLER JEWELS V % 581 9325	R. L. Polk & Co.

920 35TH AVE

Year	Uses	Source
2005	MPierre JC AV	Hill-Donnelly Information Services
1990	FORD CARL	Southern Bell
1979	BARTHER WILLIE C	R. L. Polk & Co.
1970	OLIVE HENRY C JR	R. L. Polk & Co.
1965	OLIVE HENRY C % 581 6613	R. L. Polk & Co.
1957	RAGER SCOTT W	R. L. Polk & Co.

921 35TH AVE

Year	Uses	Source
2005	H Allen Herman AV	Hill-Donnelly Information Services
1999	Alen Hemian	City Publishing Company
	Weltngton L E III	City Publishing Company
1990	ALLEN HERMAN	Southern Bell
1979	ALLEN HERMAN	R. L. Polk & Co.
1970	ALLEN HERMAN	R. L. Polk & Co.
1965	SHAFFER GEO	R. L. Polk & Co.
1957	VACANT	R. L. Polk & Co.

922 35TH AVE

Year	Uses	Source
1990	MARTIN COLEMAN BOYN BCH	Southern Bell

930 35TH AVE

Year	Uses	Source
2005	Superklean is	Hill-Donnelly Information Services
1999	Row e Collin	City Publishing Company
1979	TAYLOR GERALDINE MRS	R. L. Polk & Co.
1970	ARMSTRONG G LYLE	R. L. Polk & Co.
1965	ARMSTRONG G LYLE % 581 1002	R. L. Polk & Co.

FINDINGS

931 35TH AVE

Year	Uses	Source
2005	H Perry Eddie AV	Hill-Donnelly Information Services
1999	Lakes J J N/A N/A	City Publishing Company
1979	PRICE ELORA MRS	R. L. Polk & Co.
1970	PRICE ELORA MRS	R. L. Polk & Co.
1965	WATSON WM R % 583 7490	R. L. Polk & Co.

940 35TH AVE

Year	Uses	Source
2005	h Smalls Arnold AV	Hill-Donnelly Information Services
1999	Smalls Arnold	City Publishing Company
1990	SMALLS ARNOLD	Southern Bell
1979	SMALLS ARNOLD	R. L. Polk & Co.
1970	SMALLS ARNOLD	R. L. Polk & Co.
1965	VACANT	R. L. Polk & Co.

950 35TH AVE

Year	Uses	Source
2005	NC	Hill-Donnelly Information Services
	Merriw eather Gene	Hill-Donnelly Information Services
1979	CUMMINGS WM	R. L. Polk & Co.
1970	TARASUK JOHN	R. L. Polk & Co.
1965	VACANT	R. L. Polk & Co.

960 35TH AVE

Year	Uses	Source
2005	h Sapp Henry C At	Hill-Donnelly Information Services
1979	SAPP HENRY C	R. L. Polk & Co.
1970	WILLIAMS RALPH	R. L. Polk & Co.
1965	NO RETURN	R. L. Polk & Co.

1005 35TH AVE

Year	Uses	Source
1990	JEAN JOSETTE	Southern Bell

FINDINGS

1011 35TH AVE

Year	Uses	Source
1961	Wrubel Norman N phys YU	R. L. Polk & Co.
	Regan Thos F phys YU	R. L. Polk & Co.
	Rainbow dr intersects	R. L. Polk & Co.

35TH TER

870 35TH TER

Year	Uses	Source
2005	H Green A C	Hill-Donnelly Information Services
1986	HENDERSON DAVE JR	R. L. Polk & Co.
1979	HENDERSON DAVE JR	R. L. Polk & Co.
1970	HENDERSON DAVE JR	R. L. Polk & Co.
1965	LORELLO THOS % 581 7837	R. L. Polk & Co.

871 35TH TER

Year	Uses	Source
2005	H Williams R Jv	Hill-Donnelly Information Services
1986	MOBLEY ISAAC MRS	R. L. Polk & Co.
1979	MOBLEY ISAAC	R. L. Polk & Co.
1970	MOBLEY ISAAC	R. L. Polk & Co.
1965	BERG WALTER F	R. L. Polk & Co.

880 35TH TER

Year	Uses	Source
2005	H Hargrett Mary Alice	Hill-Donnelly Information Services
1999	Hargrett Mary Alice	City Publishing Company
1986	HARGRETT MARY MRS	R. L. Polk & Co.
1979	HARGRETT MARY MRS	R. L. Polk & Co.
1970	HARGRETT CLARENCE H	R. L. Polk & Co.
1965	PIERCE EVERETT V % 581 5247	R. L. Polk & Co.

881 35TH TER

Year	Uses	Source
2005	NO	Hill-Donnelly Information Services

FINDINGS

Year	Uses	Source
1999	Nelson George	City Publishing Company
1986	NELSON CEDRIC	R. L. Polk & Co.
1979	NELSON CEDRIC	R. L. Polk & Co.
1970	TRANSIENT	R. L. Polk & Co.
1965	CORDONE PAUL	R. L. Polk & Co.

890 35TH TER

Year	Uses	Source
2005	H Bess BTSr A	Hill-Donnelly Information Services
1986	BESS BOOKER T	R. L. Polk & Co.
1979	BESS BOOKER T	R. L. Polk & Co.
1970	BOOKER BESS	R. L. Polk & Co.
1965	RICHARDS RAYMOND W % 583 3460	R. L. Polk & Co.

891 35TH TER

Year	Uses	Source
2005	H Green L	Hill-Donnelly Information Services
1986	ROSEGREEN ANSEL	R. L. Polk & Co.
1979	ROSEGREEN ANSEL	R. L. Polk & Co.
1970	MITCHELL MICHL D	R. L. Polk & Co.
1965	NO RETURN	R. L. Polk & Co.

900 35TH TER

Year	Uses	Source
2005	H Cokley C	Hill-Donnelly Information Services
	H Williams A B A	Hill-Donnelly Information Services
1986	PEAVY JERRY	R. L. Polk & Co.
1979	PEAVY JERRY	R. L. Polk & Co.
1970	ALLEN CORNELIUS	R. L. Polk & Co.
1965	BALLINGER HELEN	R. L. Polk & Co.

901 35TH TER

Year	Uses	Source
2005	H Thomas Joseph A	Hill-Donnelly Information Services
1986	THOMAS JOSEPH	R. L. Polk & Co.

FINDINGS

Year	Uses	Source
1979	THOMAS JOSEPH	R. L. Polk & Co.
1970	THOMAS JOSEPH	R. L. Polk & Co.
1965	MILLER WM R	R. L. Polk & Co.

910 35TH TER

Year	Uses	Source
2005	H Jack Glenore	Hill-Donnelly Information Services
1986	BARNUM JOHNNIE	R. L. Polk & Co.
1979	BARNUM JOHNNIE	R. L. Polk & Co.
1970	HALAT RICHD J	R. L. Polk & Co.
1965	HALAT RICHD J % 581 6433	R. L. Polk & Co.

911 35TH TER

Year	Uses	Source
2005	H Parquet T 3 J	Hill-Donnelly Information Services
1986	WORTHY FREDDIE L	R. L. Polk & Co.
1979	WORTHY FREDDIE L	R. L. Polk & Co.
1970	HOPPER GEO JR	R. L. Polk & Co.
1965	MIDENCE ALF R % 581 6274	R. L. Polk & Co.

920 35TH TER

Year	Uses	Source
2005	Gaskin Rose	Hill-Donnelly Information Services
	H Gaskin Russell A	Hill-Donnelly Information Services
1999	OGaskin R	City Publishing Company
	e Gaslan Roscoe	City Publishing Company
1990	GASKIN R	Southern Bell
1986	GASKIN ROSCOE	R. L. Polk & Co.
1979	GASKIN ROSCOE	R. L. Polk & Co.
1970	VACANT	R. L. Polk & Co.
1965	ENNIS JACK	R. L. Polk & Co.

921 35TH TER

Year	Uses	Source
2005	H Wellington L E 3d C	Hill-Donnelly Information Services

FINDINGS

Year	Uses	Source
1999	e Perry Mike	City Publishing Company
1990	PERRY MIKE	Southern Bell
1986	PERRY MIKE	R. L. Polk & Co.
1979	PERRY TNEL	R. L. Polk & Co.
1970	PRIDSEN JOSEPH B	R. L. Polk & Co.
1965	MONTEFUSCO JAMES % 583 3390	R. L. Polk & Co.

930 35TH TER

Year	Uses	Source
2005	H Brown Lawyer AC	Hill-Donnelly Information Services
1999	Brown Lawyer	City Publishing Company
1990	BROWN LAWYER	Southern Bell
1986	BROWN LAWYER	R. L. Polk & Co.
1979	BROWN LAWYER	R. L. Polk & Co.
1970	WELCH JOE	R. L. Polk & Co.
1965	RUSSELL RICHD A % 587 2413	R. L. Polk & Co.

931 35TH TER

Year	Uses	Source
2005	NCL	Hill-Donnelly Information Services
1999	Lakes Jervaris	City Publishing Company
1990	PALMER A M	Southern Bell
1986	SUMLIN REID L MRS	R. L. Polk & Co.
1979	SMITH TIMOTHY	R. L. Polk & Co.
1970	KEARNS JOHN A	R. L. Polk & Co.
1965	KEARNS JOHN A % 581 8446	R. L. Polk & Co.

960 35TH TER

Year	Uses	Source
2005	H Sapp H C A s	Hill-Donnelly Information Services

FINDINGS

3TH TER

880 3TH TER

Year	Uses	Source
1990	HARGRETT MARY ALICE	Southern Bell

9TH CT

3411 9TH CT

Year	Uses	Source
1986	JOHNSON ELIZ	R. L. Polk & Co.
	LOVE DORETHA	R. L. Polk & Co.
1979	JOHNSON ELIZ	R. L. Polk & Co.
1970	NO RETURN	R. L. Polk & Co.
1965	SECKORA MARY MRS % 587 0472	R. L. Polk & Co.
1962	LEACH LON B	R. L. Polk & Co.

3421 9TH CT

Year	Uses	Source
1986	ROBINSON LEROY	R. L. Polk & Co.
1979	ROBINSON LEROY	R. L. Polk & Co.
1970	VACANT	R. L. Polk & Co.
1965	BOOKER HARRY E JR % 581 8519	R. L. Polk & Co.
1962	BOOKER HAROLD E	R. L. Polk & Co.

3431 9TH CT

Year	Uses	Source
2005	H Spencer Gloria AV	Hill-Donnelly Information Services
1999	e Spencer Gloria	City Publishing Company
	Spencer Michael	City Publishing Company
1990	SPENCER GLORIA	Southern Bell
1986	SPENCER CALVIN	R. L. Polk & Co.
1979	SPENCER CALVIN	R. L. Polk & Co.
1970	SPENCER CALVIN	R. L. Polk & Co.
1965	HAGA CHARLES W % 581 3375	R. L. Polk & Co.
1962	HAGA CHAS W	R. L. Polk & Co.

FINDINGS

3441 9TH CT

Year	Uses	Source
2005	Na	Hill-Donnelly Information Services
1979	FRANCIS LILLIE	R. L. Polk & Co.
1970	COOPER PINKIE	R. L. Polk & Co.
1965	ADAMS MARY E MRS % 581 0043	R. L. Polk & Co.
1962	ADAMS MARY E MRS	R. L. Polk & Co.

3451 9TH CT

Year	Uses	Source
2005	H Lakes Mary A	Hill-Donnelly Information Services
1986	GRIFFIN MARY F MRS	R. L. Polk & Co.
1979	GRIFFIN AMOS	R. L. Polk & Co.
1970	DAVIS RUSS	R. L. Polk & Co.
1965	LACKEY ALF % 581 4758	R. L. Polk & Co.
1962	SEYMOUR GEO G	R. L. Polk & Co.

3461 9TH CT

Year	Uses	Source
1986	GREEN E MACEO	R. L. Polk & Co.
1979	SMOOT RENA	R. L. Polk & Co.
1970	GREEN MACEL	R. L. Polk & Co.
1965	DIOLIGGI FILIPE	R. L. Polk & Co.

3501 9TH CT

Year	Uses	Source
1999	Brown Elizabeth rb	City Publishing Company
1990	BROWN JIMMIE LEE	Southern Bell
1986	BROWN JAMES L	R. L. Polk & Co.
1979	BROWN JAMES L	R. L. Polk & Co.
1970	BROWN JIMMIE L	R. L. Polk & Co.
1965	HERLICH JOHN L % LU 1 6496	R. L. Polk & Co.
1962	HERLICH JOHN L	R. L. Polk & Co.

FINDINGS

3510 9TH CT

Year	Uses	Source
1999	o Mann Louise	City Publishing Company

3511 9TH CT

Year	Uses	Source
1990	MILLER JAMES	Southern Bell
1986	HOLNESA DALE MRS	R. L. Polk & Co.
1979	VACANT	R. L. Polk & Co.
1970	WILLIAMS VICTORY	R. L. Polk & Co.
1965	SEEGERS FRANK W	R. L. Polk & Co.
1962	STAPLES H L	R. L. Polk & Co.

3521 9TH CT

Year	Uses	Source
2005	H Adderiey W A Jr AV	Hill-Donnelly Information Services
	H William A v	Hill-Donnelly Information Services
1999	CAdderley R R	City Publishing Company
	e Adderfey Wm A	City Publishing Company
1990	ADDERLEY WILLIAM A	Southern Bell
1986	ADDERLEY WM A	R. L. Polk & Co.
1979	ADDERLEY WM A	R. L. Polk & Co.
1970	INGRASSIA BETTY MRS	R. L. Polk & Co.
1965	SHOOK A EVERETTE % 583 3024	R. L. Polk & Co.
1962	SHOOK A EVERETTE	R. L. Polk & Co.

3531 9TH CT

Year	Uses	Source
1999	Banks Enca D	City Publishing Company
1986	GOODSON ISAIAH	R. L. Polk & Co.
1979	GOODSON ISAIAH	R. L. Polk & Co.
1970	THOMPSON THEO V	R. L. Polk & Co.
1965	HOOKER LESTER D	R. L. Polk & Co.
1962	HOOKER LESTER D	R. L. Polk & Co.

FINDINGS

3541 9TH CT

Year	Uses	Source
2005	Na CL	Hill-Donnelly Information Services
1999	Willbams Charlie	City Publishing Company
1986	WILLIAMS CHARLIE	R. L. Polk & Co.
1979	WILLIAMS CHARLIE	R. L. Polk & Co.
1970	WILLETT ELEANOR H MRS	R. L. Polk & Co.
1965	WILLETT WILBUR V % 581 1508	R. L. Polk & Co.
1962	WILETT WILBUR	R. L. Polk & Co.

3551 9TH CT

Year	Uses	Source
2005	H Walker W v	Hill-Donnelly Information Services
1990	ODELY A	Southern Bell
1986	ODELY CHARLES	R. L. Polk & Co.
1979	FEDRICK ANNETTE MRS	R. L. Polk & Co.
1970	VACANT	R. L. Polk & Co.
1965	BURGESS ERNEST E % 583 3395	R. L. Polk & Co.
1962	BURGESS ERNEST E	R. L. Polk & Co.

3561 9TH CT

Year	Uses	Source
2005	h Clark Gloria AV	Hill-Donnelly Information Services
1999	Clark Glona	City Publishing Company
1990	CLARK GLORIA	Southern Bell
1986	CLARK GLORIA MRS	R. L. Polk & Co.
1979	CLARK WILLIE	R. L. Polk & Co.
1970	CLARK WILLIE	R. L. Polk & Co.
1965	MEDLEY FRANK A % 587 3372	R. L. Polk & Co.
1962	JEPSON GEO	R. L. Polk & Co.

3571 9TH CT

Year	Uses	Source
2005	H Harvey Hariey AV	Hill-Donnelly Information Services
1999	Harvey Harley	City Publishing Company

Year	Uses	Source
1990	HARVEY HARLEY	Southern Bell
1986	HARVEY HARLEY	R. L. Polk & Co.
1979	HARVEY HARLEY	R. L. Polk & Co.
1970	ABRAHAM GEO	R. L. Polk & Co.
1965	WEST ALTON E % 581 9316	R. L. Polk & Co.
1962	VACANT	R. L. Polk & Co.

3601 9TH CT

Year	Uses	Source
1999	Smith Clyde	City Publishing Company
1986	SMITH CLYDE	R. L. Polk & Co.
1979	SMITH CLYDE	R. L. Polk & Co.
1970	TRANSIENT	R. L. Polk & Co.
1965	ALBL MINNIE M MRS % 581 3326	R. L. Polk & Co.
1962	A1B1 MINNIE M MRS	R. L. Polk & Co.

9TH TER

3557 9TH TER

Year	Uses	Source
2005	Jung Performance 1 R	Hill-Donnelly Information Services

3563 9TH TER

Year	Uses	Source
2005	Ayuso Home Restoration Inc	Hill-Donnelly Information Services
	Biggie Auto	Hill-Donnelly Information Services
	Bigie Auto Repair	Hill-Donnelly Information Services
	Wicked Racing Development	Hill-Donnelly Information Services

3565 9TH TER

Year	Uses	Source
2005	Ayuso Home Restoration Inc	Hill-Donnelly Information Services
	R S Mobile Svc	Hill-Donnelly Information Services
	Mek Auto Svc Inc i	Hill-Donnelly Information Services

FINDINGS

3575 9TH TER

Year	Uses	Source
2005	Florida Cabinet & Millw ork Inc	Hill-Donnelly Information Services
	Granite Fabrications	Hill-Donnelly Information Services

3581 9TH TER

Year	Uses	Source
2005	H Reinholdson L AV	Hill-Donnelly Information Services

3585 9TH TER

Year	Uses	Source
2005	Na CL	Hill-Donnelly Information Services

NW 34TH AVE

940 NW 34TH AVE

Year	Uses	Source
2020	OTHNELL CAMPBELL	EDR Digital Archive
	FELICIA DAVIS	EDR Digital Archive
2017	MARIE FRANKLIN	Cole Information
2014	OTHNELL CAMPBELL	Cole Information
2010	OTHNELL CAMPBELL	Cole Information
2005	OCCUPANT UNKNOWN	Cole Information
2000	OCCUPANT UNKNOWN	Cole Information
1995	SWABY, CECIL	Cole Information
1992	GAYLE, GERALD	Cole Information

941 NW 34TH AVE

Year	Uses	Source
2020	MILINDA BASDEO	EDR Digital Archive
	SHAWN MOORE	EDR Digital Archive
	RAJKIRAN TANKESORE	EDR Digital Archive
2017	MARGARET BOYCE	Cole Information
2014	HEMWATTE MINUSAR	Cole Information
2010	RAJIKRAN BASDEO	Cole Information
2005	MILINDA BASDEO	Cole Information

Year	Uses	Source
2000	OCCUPANT UNKNOWN	Cole Information
1995	MOULTON, K	Cole Information

950 NW 34TH AVE

Year	Uses	Source
2020	MAXIMO ANDRADE	EDR Digital Archive
	ASTLEY GRAHAM	EDR Digital Archive
	YASMIN RAMIREZ	EDR Digital Archive
2014	OCCUPANT UNKNOWN	Cole Information
2010	OCCUPANT UNKNOWN	Cole Information
2005	ESTEBAN DELCID	Cole Information
2000	ASTLEY GRAHAM	Cole Information
1995	GRAHAM, ASTLEY	Cole Information

951 NW 34TH AVE

Year	Uses	Source
2020	PATRICIA DOWLING	EDR Digital Archive
	MONIQUE BRYANT	EDR Digital Archive
	LENEJA ROCHELLE	EDR Digital Archive
	DANTE DOWLING	EDR Digital Archive
	PERRASHIKA DOWLING	EDR Digital Archive
2017	DANTE DOWLING	Cole Information
2014	SUZANNE LARRY	Cole Information
2010	MONIQUE BRYANT	Cole Information
2005	ADR PAINTING & PRSR CLNNG I	Cole Information
	ADR PAINTING AND PRESSURE CLEANING I	Cole Information
	OCCUPANT UNKNOWN	Cole Information

961 NW 34TH AVE

Year	Uses	Source
2017	GEORGE JACKSON	Cole Information
2014	CHARLES JACKSON	Cole Information
2010	GEORGE WALLTOWNER	Cole Information
2005	BELINDA RAY	Cole Information

Year	Uses	Source
2000	BELINDA RAY	Cole Information
1995	COOPER, MILTON	Cole Information
1992	PALMER, LAVERNE	Cole Information

970 NW 34TH AVE

Year	Uses	Source
2020	CHRIST-THE APOSTOLIC CHR-THE 1	EDR Digital Archive
2017	CHURCH OF THE LORD JESUS CHRIST OF T	Cole Information
2014	CHURCH OF THE LORD JESUS CHRIST OF T	Cole Information
2010	CHURCH OF THE LORD JESUS	Cole Information
2000	CHURCH OF THE LORD JESUS CHRIST OF THE APOSTOLIC FAITH	Cole Information
1995	CHURCH OF THE LORD JESUS	Cole Information
1992	CHURCH OF THE LORD JESUS CHRIST OF THE	Cole Information

971 NW 34TH AVE

Year	Uses	Source
2020	LORETTA LONDON	EDR Digital Archive
	LEKEITH LONDON	EDR Digital Archive
2014	LEKEITH LONDON	Cole Information
2010	WILLIE LONDON	Cole Information
2005	WILLIE LONDON	Cole Information
2000	LORETTA LONDON	Cole Information
1995	LONDON, LORETTA	Cole Information
1992	LONDON, LORETTA	Cole Information

981 NW 34TH AVE

Year	Uses	Source
2020	RASHEED GRAY	EDR Digital Archive
	VALARIE GRAY	EDR Digital Archive
2017	MCARTHUR GRAY	Cole Information
2014	MCARTHUR GRAY	Cole Information
2005	MARION GRAY	Cole Information
2000	MARION GRAY	Cole Information

Year	Uses	Source
1995	GRAY, MARION	Cole Information

NW 34TH TER

920 NW 34TH TER

Year	Uses	Source
2020	MARIE MOMPOINT	EDR Digital Archive
	HORACE OWENS	EDR Digital Archive
	CHRISTIE THEODORE	EDR Digital Archive
	TERRY THEODORE	EDR Digital Archive
	JIMMY WOOTEN	EDR Digital Archive
2014	DARRIANNE SMITH	Cole Information
2010	DARRIANNE SMITH	Cole Information
2005	WILLY WIGGINS	Cole Information
2000	KATTIE LAMAR	Cole Information
1995	KIMBLE, ROBERT	Cole Information
1992	KIMBLE, ROBERT	Cole Information

921 NW 34TH TER

Year	Uses	Source
2020	CORA JOHNSON	EDR Digital Archive
	SHANTERIA JOHNSON	EDR Digital Archive
2017	ANTHONY JOHNSON	Cole Information
2014	CORA STRIGGLES	Cole Information
2010	SHANTERIA JOHNSON	Cole Information
2005	SAMUEL JOHNSON	Cole Information
2000	SAMUEL JOHNSON	Cole Information
1995	JOHNSON, SAMUEL	Cole Information

930 NW 34TH TER

Year	Uses	Source
2020	ABDUL JOHN	EDR Digital Archive
	MEREDITH HECTOR	EDR Digital Archive
2017	MEREDITH MAUST	Cole Information
2014	ABDUL JOHN	Cole Information

Year	Uses	Source
2010	ABDUL JOHN	Cole Information
2000	P VARANCE	Cole Information
1995	OCCUPANT UNKNOWNN	Cole Information

931 NW 34TH TER

Year	Uses	Source
2020	REGINALD WILLIAMS	EDR Digital Archive
	TKEYAH WILLIAMS	EDR Digital Archive
	SERENA COOK	EDR Digital Archive
	MAE CARTER	EDR Digital Archive
	TONY CARTER	EDR Digital Archive
2017	TONY CARTER	Cole Information
2014	TONY CARTER	Cole Information
2010	TONY CARTER	Cole Information
2005	TONY CARTER	Cole Information
2000	MAE CARTER	Cole Information
1995	CARTER, MAE T	Cole Information
1992	CARTER, MAE T	Cole Information

940 NW 34TH TER

Year	Uses	Source
2020	ARNOLD COOPER	EDR Digital Archive
	TIKIA BARMORE	EDR Digital Archive
2017	DOROTHY WILLIAMS	Cole Information
2014	DOROTHY WILLIAMS	Cole Information
2010	ALFONZO WILLIAMS	Cole Information
2005	ALFONZO WILLIAMS	Cole Information
2000	OCCUPANT UNKNOWN	Cole Information
1995	OCCUPANT UNKNOWNN	Cole Information
1992	WALKER, ROGER	Cole Information

941 NW 34TH TER

Year	Uses	Source
2020	HARRIS ROCHELL	EDR Digital Archive

Year	Uses	Source
2020	ANTHONY FACEN	EDR Digital Archive
2017	ANTHONY FACEN	Cole Information
2014	ANTHONY FACEN	Cole Information
2010	FACEN LANDSCAPING LAWN & TRASH	Cole Information
	ANTHONY FACEN	Cole Information
2005	ANTHONY FACEN	Cole Information
2000	ANTHONY FACEN	Cole Information
1995	OCCUPANT UNKNOWNN	Cole Information

950 NW 34TH TER

Year	Uses	Source
2020	MONICA TOMLINSON	EDR Digital Archive
	NAINA TOMLINSON	EDR Digital Archive
	ELAINE BROWN	EDR Digital Archive
2017	MONICA TOMLINSON	Cole Information
2014	MONICA TOMLINSON	Cole Information
2010	MONICA TOMLINSON	Cole Information
2005	GLEN BATTIESTE	Cole Information
2000	GLEN BATTIESTE	Cole Information
1995	BATTIESTE, GLEN A	Cole Information
1992	BATTIESTE, GLEN A	Cole Information

951 NW 34TH TER

Year	Uses	Source
2020	AMIN BRYAN	EDR Digital Archive
	DATRON ROSCOE	EDR Digital Archive
	DOROTHY MILLER	EDR Digital Archive
	LORON WILLIAMS	EDR Digital Archive
2017	GERALD LEWIS	Cole Information
2014	CHERYL BRYAN	Cole Information
2010	DERRICK MILLER	Cole Information
2005	DERRICK MILLER	Cole Information
1995	OCCUPANT UNKNOWNN	Cole Information

FINDINGS

960 NW 34TH TER

Year	Uses	Source
2014	MARTHEY BELIARD	Cole Information
2010	OCCUPANT UNKNOWN	Cole Information
2005	OCCUPANT UNKNOWN	Cole Information
2000	MCCOY ALLEN	Cole Information
1995	ALLEN, MCCOY	Cole Information
1992	ALLEN, MCCOY	Cole Information

961 NW 34TH TER

Year	Uses	Source
2020	ALFONZO WILLIAMS	EDR Digital Archive
	KRISTIAN LASLEY	EDR Digital Archive
	KANEISHA HUNT	EDR Digital Archive
	KAHARI WHITTAKER	EDR Digital Archive
	KATRINA WHITTAKER	EDR Digital Archive
2017	ALMER WHITTAKER	Cole Information
2014	KRISTIAN LASLEY	Cole Information
2010	BESSIE WILLIAMS	Cole Information
2005	GEORGE MITCHELL	Cole Information
2000	GLORIA PAYTON	Cole Information
	K WILLIAMS	Cole Information
1995	WILLIAMS, K	Cole Information
1992	HUNT, L	Cole Information

NW 34TH WAY

911 NW 34TH WAY

Year	Uses	Source
2020	WALLACE KWAMISHA	EDR Digital Archive
	MISHA WALLACE	EDR Digital Archive
	IONIA WATSON	EDR Digital Archive
	IONA WATSON	EDR Digital Archive
	RONALD WINGO	EDR Digital Archive
	JANEE WALTON	EDR Digital Archive

Year	Uses	Source
2020	SHAPIRIO WINGO	EDR Digital Archive
	EDWARD WINGO	EDR Digital Archive
2017	HELEN WALTON	Cole Information
2014	KWAMISHA WALLACE	Cole Information
2010	TIREK WATSON	Cole Information
2005	ROBERT WATSON	Cole Information
2000	OCCUPANT UNKNOWN	Cole Information
1995	WINGO, EDWARD	Cole Information

920 NW 34TH WAY

Year	Uses	Source
2020	LAKEITH ENGLISH	EDR Digital Archive
	PRECIOUS MCBURROWS	EDR Digital Archive
2014	JOHNNY TAYLOR	Cole Information
2010	JOHNNY TAYLOR	Cole Information
2005	PETER MYERS	Cole Information
2000	OCCUPANT UNKNOWN	Cole Information
1995	RILES, SHELDON	Cole Information

921 NW 34TH WAY

Year	Uses	Source
2020	TARHESHA ENGLISH	EDR Digital Archive
	ANNIE CRAFTON	EDR Digital Archive
2017	TARHESHA ENGLISH	Cole Information
2014	KEITH ENGLISH	Cole Information
2010	KEITH ENGLISH	Cole Information
2005	MOTHERS AGAINST UNSOLVED MURDERS	Cole Information
	LAKEITH ENGLISH	Cole Information
2000	MAZIE ENGLISH	Cole Information
1995	OCCUPANT UNKNOWNN	Cole Information

930 NW 34TH WAY

Year	Uses	Source
2020	MICHAEL PHILPOT	EDR Digital Archive

FINDINGS

Year	Uses	Source
2020	VALERIA PHILPOT	EDR Digital Archive
	MILDRED PHILPOT	EDR Digital Archive
2017	MICHAEL PHILPOT	Cole Information
2014	MICHAEL PHILPOT	Cole Information
2010	EVERETT PHILPOT	Cole Information
2005	ELECTRO COM	Cole Information
	ARCHCADD DESIGN	Cole Information
	EVERETT PHILPOT	Cole Information
2000	MICHAEL PHILPOT	Cole Information
1995	PHILPOT, MILDRED	Cole Information
1992	PHILPOT, MILDRED	Cole Information

931 NW 34TH WAY

Year	Uses	Source
2020	SASHAKAY GRANNEL	EDR Digital Archive
	GOMYKO GRANNEL	EDR Digital Archive
	ELAINE BARRETT	EDR Digital Archive
2014	ELAINE BARRETT	Cole Information
2010	G PLYSER	Cole Information
2005	GLORIA IRVING	Cole Information
2000	OCCUPANT UNKNOWN	Cole Information
1995	BARRETT, GLORIA A	Cole Information

940 NW 34TH WAY

Year	Uses	Source
2020	JEROME TAYLOR	EDR Digital Archive
	RUDY TAYLOR	EDR Digital Archive
	ARTHUR FRANCIS	EDR Digital Archive
	JAMES TAYLOR	EDR Digital Archive
	LONZO TAYLOR	EDR Digital Archive
2017	JOHNNY TAYLOR	Cole Information
2014	JONATHAN BOWENS	Cole Information
2010	OCCUPANT UNKNOWN	Cole Information
2005	MARVIN DAVIS	Cole Information

FINDINGS

Year	Uses	Source
2000	ARTHUR FRANCIS	Cole Information
1995	DAVIS, MARVIN A	Cole Information
	FRANCIS, ARTHUR	Cole Information
1992	FRANCIS, ARTHUR	Cole Information

941 NW 34TH WAY

Year	Uses	Source
2020	LUNNON TURNER	EDR Digital Archive
	MARY WALKER	EDR Digital Archive
	LUTHER WALKER	EDR Digital Archive
2017	LUTHER WALKER	Cole Information
2014	LUTHER WALKER	Cole Information
2010	LUTHER WALKER	Cole Information
2005	LUTHER WALKER	Cole Information
2000	MARY WALKER	Cole Information
1995	TURNER, LAMAY	Cole Information

950 NW 34TH WAY

Year	Uses	Source
2017	PATRICIA EDWARDS	Cole Information
2014	MIESHA WHITE	Cole Information
2010	OCCUPANT UNKNOWN	Cole Information
2005	ALBERTA HICKS	Cole Information
2000	ALBERTA HICKS	Cole Information
1995	HICKS, ALBERTA	Cole Information
1992	HICKS, ALBERTA	Cole Information

951 NW 34TH WAY

Year	Uses	Source
2017	JACQUELINE JAMESTANNIHILL	Cole Information
2014	FRANKIE WEBB	Cole Information
2010	FRANKIE WEBB	Cole Information
2005	FRANKIE WEBB	Cole Information
2000	JAMES WEBB	Cole Information

Year	Uses	Source
1995	WEBB, JAMES	Cole Information
1992	WEBB, JAMES	Cole Information

960 NW 34TH WAY

Year	Uses	Source
2020	CLU DAMAS	EDR Digital Archive
	MARJORIE DAMAS	EDR Digital Archive
	STANISLAS DAMAS	EDR Digital Archive
	DORCAS DAMAS	EDR Digital Archive
	ANTOINE DAMAS	EDR Digital Archive
2017	JOSON DAMAS	Cole Information
2014	OCCUPANT UNKNOWN	Cole Information
2010	JOSON DAMAS	Cole Information
2005	OCCUPANT UNKNOWN	Cole Information
2000	OCCUPANT UNKNOWN	Cole Information
1995	DAMAS, JOSON	Cole Information
1992	DAMAS, JOSON	Cole Information

961 NW 34TH WAY

Year	Uses	Source
2017	RONALD SHUMAN	Cole Information
2014	BOBBY ROAN	Cole Information
2010	KATHY WILLIAMS	Cole Information
2005	FLORA JAMES	Cole Information
2000	JILLIAN BERRY	Cole Information
1995	SCOTT, MARY B	Cole Information
1992	SCOTT, M B	Cole Information

NW 35TH AVE

870 NW 35TH AVE

Year	Uses	Source
2020	TRAVIS YOUNGBLOOD	EDR Digital Archive
	GLORIA LONGMIRE	EDR Digital Archive
	ARTHUR LONGMIRE	EDR Digital Archive

Year	Uses	Source
2017	ARTHUR LONGMIRE	Cole Information
2014	ARTHUR LONGMIRE	Cole Information
2010	ARTHUR LONGMIRE	Cole Information
2005	ARTHUR LONGMIRE	Cole Information
2000	ARTHUR LONGMIRE	Cole Information
1995	LONGMIRE, ARTHUR R	Cole Information

871 NW 35TH AVE

Year	Uses	Source
2020	CLINTON THOMAS	EDR Digital Archive
	COLLEENA DARVILLE	EDR Digital Archive
	ROSALIND PAYNE	EDR Digital Archive
	TEA PAYNE	EDR Digital Archive
	TANISHA MCCLOVER	EDR Digital Archive
	ALLEN PAYNE	EDR Digital Archive
2017	LOUISIANA SHACK	Cole Information
2014	VIVEK DINANATH	Cole Information
2010	OCCUPANT UNKNOWN	Cole Information
2000	OCCUPANT UNKNOWN	Cole Information
1995	OCCUPANT UNKNOWNN	Cole Information
1992	RUSH, RON	Cole Information

880 NW 35TH AVE

Year	Uses	Source
2020	LORIECE GLOVER	EDR Digital Archive
2017	LORIECE GLOVER	Cole Information
2014	LORIECE GLOVER	Cole Information
2005	MILTON ROGERS	Cole Information
2000	BERNARD SMALL	Cole Information
1995	WRIGHT, NIKITA	Cole Information

881 NW 35TH AVE

Year	Uses	Source
2020	TERRANCE HORNE	EDR Digital Archive

Year	Uses	Source
2020	SHAKEISHA HORNE	EDR Digital Archive
	LOUISE OSBORNE	EDR Digital Archive
	AGATHA OSBORNE	EDR Digital Archive
2017	TERRENCE HORNE	Cole Information
2014	TERRANCE HORNE	Cole Information
2010	AGATHA OSBORNE	Cole Information
2005	AGATHA OSBORNE	Cole Information
2000	AGATHA OSBORNE	Cole Information
1995	JONES, CALVIN	Cole Information

890 NW 35TH AVE

Year	Uses	Source
2020	WILLIE MERRIWEATHE	EDR Digital Archive
	CHAUNCEY MERRIWEATHER	EDR Digital Archive
	GENE MERRIWEATHER	EDR Digital Archive
2017	SHAKIRA MCFADDEN	Cole Information
2014	WILLIE MERRIWEATHER	Cole Information
2010	WILLIE MERRIWEATHER	Cole Information
2005	GENES APPLIANCE REPAIR SALES	Cole Information
	WILLIE MERRIWEATHER	Cole Information
2000	GENE MERRIWEATHER	Cole Information
1995	MERRIWEATHER, GENE	Cole Information
1992	MERRIWEATHER, GENE	Cole Information

891 NW 35TH AVE

Year	Uses	Source
2020	ETTA FIELDS	EDR Digital Archive
	MAE FIELDS	EDR Digital Archive
2017	ETTA FIELDS	Cole Information
2014	ETTA FIELDS	Cole Information
2010	WILLIE FIELDS	Cole Information
2005	WILLIE FIELDS	Cole Information
2000	ETTA FIELDS	Cole Information
1995	FIELDS, ETTA	Cole Information

Year	Uses	Source
1992	FIELDS, ETTA M	Cole Information

900 NW 35TH AVE

Year	Uses	Source
2020	RUBEN HOWARD	EDR Digital Archive
2017	GENITA CARLISLE	Cole Information
2014	PAUL OCONNOR	Cole Information
2010	PRISCILLA CARLISLE	Cole Information
2005	JUANITA HOLLAND	Cole Information
2000	MICHAEL WILSON	Cole Information
	JIMMY GROOVER	Cole Information
	ANNIE WILLIAMS	Cole Information
1995	WILLIAMS, ANNIE B	Cole Information
	GRAHAM, LEEANNA	Cole Information
1992	WILLIAMS, ANNIE B	Cole Information

901 NW 35TH AVE

Year	Uses	Source
2020	DONNA GRAY	EDR Digital Archive
	MICHAEL MASCARDO	EDR Digital Archive
	HUMPHREY GRAY	EDR Digital Archive
	RITA MCDANIEL	EDR Digital Archive
2014	DONNA PRATT	Cole Information
2010	HUMPHREY GRAY	Cole Information
2005	HUMPHREY GRAY	Cole Information
2000	H GRAY	Cole Information
1995	LEWIS, MAGGIE L	Cole Information
1992	LEWIS, MAGGIE L	Cole Information

910 NW 35TH AVE

Year	Uses	Source
2020	AGNES DANIELS	EDR Digital Archive
2017	ROBERT DANIELS	Cole Information
2014	ROBERT DANIELS	Cole Information

Year	Uses	Source
2010	ROBERT DANIELS	Cole Information
2005	ROBERT DANIELS	Cole Information
2000	ROBERT DANIELS	Cole Information
1995	DANIELS, ROBERT G	Cole Information

911 NW 35TH AVE

Year	Uses	Source
2020	NOEL SHAW	EDR Digital Archive
	CHARMAINE SHAW	EDR Digital Archive
2017	NOEL SHAW	Cole Information
2014	NOEL SHAW	Cole Information
2010	NOEL SHAW	Cole Information
2005	NOEL SHAW	Cole Information
2000	LESTER PURVIS	Cole Information
1995	HUGES, CURTIS	Cole Information

920 NW 35TH AVE

Year	Uses	Source
2020	MICHEL MICHELINE	EDR Digital Archive
	THERESA ROWE	EDR Digital Archive
	DOMINIC FRANCIS	EDR Digital Archive
2017	JOHN ROWE	Cole Information
2010	JEAN PIERRE	Cole Information
2005	JEAN PIERRE	Cole Information
2000	OCCUPANT UNKNOWN	Cole Information
1995	FORDE, CARL L	Cole Information
	FORD, CARL	Cole Information
1992	FORD, CARL	Cole Information

921 NW 35TH AVE

Year	Uses	Source
2020	MARY ALLEN	EDR Digital Archive
	TRAVIS ALLEN	EDR Digital Archive
2017	HERMAN ALLEN	Cole Information

FINDINGS

Year	Uses	Source
2014	TRAVIS ALLEN	Cole Information
2010	HERMAN ALLEN	Cole Information
2005	LEONARD WELLINGTON	Cole Information
2000	HERMAN ALLEN	Cole Information
	LEONARD WELLINGTON	Cole Information
1995	WELLINGTON, LEONARD E III	Cole Information
	ALLEN, HERMAN	Cole Information
1992	ALLEN, HERMAN	Cole Information

930 NW 35TH AVE

Year	Uses	Source
2020	DERRICK ROWE	EDR Digital Archive
	WILLIS WEAVER	EDR Digital Archive
	REGINA JOHNSON	EDR Digital Archive
	MAMMIE BATTS	EDR Digital Archive
2017	MAMMIE BATTS	Cole Information
2014	EARL SIMMS	Cole Information
2010	TAKELA GIBSON	Cole Information
2005	COLLIN ROWE	Cole Information
2000	COLLIN ROWE	Cole Information
1995	ROWE, MONA	Cole Information

931 NW 35TH AVE

Year	Uses	Source
2020	CARISSA PERRY	EDR Digital Archive
	JOHNNIE PERRY	EDR Digital Archive
	EDDIE PERRY	EDR Digital Archive
2017	JOHNNY PERRY	Cole Information
2014	EDDIE PERRY	Cole Information
2010	EDDIE PERRY	Cole Information
2005	EDDIE PERRY	Cole Information
2000	J LAKES	Cole Information
1995	PERRY, JOHNNY P	Cole Information

FINDINGS

940 NW 35TH AVE

Year	Uses	Source
2020	ARNOLD SMALLS	EDR Digital Archive
	CYNTHIA SMALLS	EDR Digital Archive
	JANNIE SMALLS	EDR Digital Archive
	JENNIE SMALLS	EDR Digital Archive
2017	ARNOLD SMALLS	Cole Information
2014	ARNOLD SMALLS	Cole Information
2010	ARNOLD SMALLS	Cole Information
2005	ARNOLD SMALLS	Cole Information
2000	ARNOLD SMALLS	Cole Information
1995	SMALLS, ARNOLD	Cole Information
1992	SMALLS, ARNOLD	Cole Information

950 NW 35TH AVE

Year	Uses	Source
2020	ANNELIA PIERRE	EDR Digital Archive
	COLEMY SENATIS	EDR Digital Archive
	PREVILUS PIERRE	EDR Digital Archive
2017	ERROL CUNNINGHAM	Cole Information
2014	ERROL CUNNINGHAM	Cole Information
2010	OCCUPANT UNKNOWN	Cole Information
2005	ERROL CUNNINGHAM	Cole Information
1995	BARNES, OSCAR	Cole Information

960 NW 35TH AVE

Year	Uses	Source
2020	HENRY SAPP	EDR Digital Archive
	JO SAPP	EDR Digital Archive
2017	HENRY SAPP	Cole Information
2014	HENRY SAPP	Cole Information
2010	HENRY SAPP	Cole Information
2005	HENRY SAPP	Cole Information
1995	SAPP, HENRY C	Cole Information

FINDINGS

NW 35TH TER

870 NW 35TH TER

Year	Uses	Source
2020	CORA GREEN	EDR Digital Archive
2017	ALBERT GREEN	Cole Information
2014	ALBERT GREEN	Cole Information
2010	ALBERT GREEN	Cole Information
2005	ALBERT GREEN	Cole Information

871 NW 35TH TER

Year	Uses	Source
2020	HENRIETTA SHERROD	EDR Digital Archive
	RHONDA WILLIAMS	EDR Digital Archive
	JASON DENT	EDR Digital Archive
	ANGELA SMITH	EDR Digital Archive
	ANKENNISHA SMITH	EDR Digital Archive
	KENNETH SMITH	EDR Digital Archive
	TERRY SMITH	EDR Digital Archive
	CECIL JONES	EDR Digital Archive
	DELROY SMITH	EDR Digital Archive
	SHANTAE SMITH	EDR Digital Archive
	VIVIAN BRAY	EDR Digital Archive
2017	KENNETH SMITH	Cole Information
2014	HENRIETTA SHERROD	Cole Information
2010	OCCUPANT UNKNOWN	Cole Information
2005	VIVIAN BRAY	Cole Information
1995	OCCUPANT UNKNOWNN	Cole Information

880 NW 35TH TER

Year	Uses	Source
2020	CLARENCE HARGRETT	EDR Digital Archive
	MARY HARGRETT	EDR Digital Archive
2017	CLARENCE HARGRETT	Cole Information
2014	CLARENCE HARGRETT	Cole Information

Year	Uses	Source
2010	CLARENCE HARGRETT	Cole Information
2005	CLARENCE HARGRETT	Cole Information
2000	MARY HARGRETT	Cole Information
1995	OCCUPANT UNKNOWNN	Cole Information
1992	HARGRETT, MARY A	Cole Information

881 NW 35TH TER

Year	Uses	Source
2020	MARVALYN NELSON	EDR Digital Archive
	TYRONE NELSON	EDR Digital Archive
2017	ANTHONY NELSON	Cole Information
2014	ANTHONY NELSON	Cole Information
2010	LEON NELSON	Cole Information
2005	HENRY BROWN	Cole Information
2000	P HUTSON	Cole Information
1995	NELSON, GEORGE	Cole Information

890 NW 35TH TER

Year	Uses	Source
2020	SA QUOYA	EDR Digital Archive
	BOOKER BESS	EDR Digital Archive
	ETHEL BESS	EDR Digital Archive
	JANNIE BESS	EDR Digital Archive
2017	BOOKER BESS	Cole Information
2014	DAVID STOKES	Cole Information
2010	DAVID STOKES	Cole Information
2005	BOOKER BESS	Cole Information
2000	B BESS	Cole Information
1995	BESS, B T	Cole Information

891 NW 35TH TER

Year	Uses	Source
2020	GESNER CASTEL	EDR Digital Archive
	DWYANE CAMPBELL	EDR Digital Archive

Year	Uses	Source
2020	CECILE CASTEL	EDR Digital Archive
2017	GESNER CASTEL	Cole Information
2014	DWYANE CAMPBELL	Cole Information
2010	LARUE GREEN	Cole Information
2005	JOE GREEN	Cole Information
2000	OBIE DENNIS	Cole Information
1995	DENNIS, OBIE L	Cole Information

900 NW 35TH TER

Year	Uses	Source
2020	RUSSHARD GASKIN	EDR Digital Archive
	NICKOLAS ROBERTS	EDR Digital Archive
	WENDELL GASKIN	EDR Digital Archive
2014	NICKOLAS ROBERTS	Cole Information
2010	NICKOLAS ROBERTS	Cole Information
2005	NICKOLAS ROBERTS	Cole Information
2000	OCCUPANT UNKNOWN	Cole Information
1995	COKLEY, C	Cole Information

901 NW 35TH TER

Year	Uses	Source
2017	JOSEPH THOMAS	Cole Information
2014	JOSEPH THOMAS	Cole Information
2010	JOSEPH THOMAS	Cole Information
2005	JOSEPH THOMAS	Cole Information
2000	OCCUPANT UNKNOWN	Cole Information

910 NW 35TH TER

Year	Uses	Source
2020	LISSANDRA SIMPSON	EDR Digital Archive
	GLENORE JACK	EDR Digital Archive
	KIARA JACK	EDR Digital Archive
	DEVON JACK	EDR Digital Archive
2017	DEVON JACK	Cole Information

Year	Uses	Source
2014	DEVON JACK	Cole Information
2010	DEVON JACK	Cole Information
2005	DEVON JACK	Cole Information
2000	SHERISE ROLLINS	Cole Information
1995	OCCUPANT UNKNOWNN	Cole Information

911 NW 35TH TER

Year	Uses	Source
2020	DOUGLAS HOME FOR CHILDREN INC	EDR Digital Archive
	LAURA PARQUET	EDR Digital Archive
	THOMAS PARQUET	EDR Digital Archive
	VERNELLE DOUGLAS	EDR Digital Archive
	TONISHA DOUGLAS	EDR Digital Archive
	DANUELL DOUGLAS	EDR Digital Archive
	GWENDOLYN BECKS	EDR Digital Archive
2017	THOMAS PARQUET	Cole Information
2014	VERNELLE DOUGLAS	Cole Information
2010	THOMAS PARQUET	Cole Information
2005	VERNELLE DOUGLAS	Cole Information
2000	V DOUGLAS	Cole Information
1995	FERGUSON, DESIREE	Cole Information

920 NW 35TH TER

Year	Uses	Source
2020	ROSCOE GASKIN	EDR Digital Archive
	CARLOTTA FIELDS	EDR Digital Archive
	RUSSELL GASKIN	EDR Digital Archive
	ROSE GASKIN	EDR Digital Archive
	SHAWONDA GASKIN	EDR Digital Archive
2017	ROSCOE GASKIN	Cole Information
2014	RUSSELL GASKIN	Cole Information
2010	ROSCOE GASKIN	Cole Information
2005	GASKIN PROFESSIONAL CLEANING	Cole Information
	ROSCOE GASKIN	Cole Information

FINDINGS

Year	Uses	Source
2000	ROSCOE GASKIN	Cole Information
1995	GASKIN, ROSCOE	Cole Information
1992	GASKIN, ROSCOE	Cole Information

921 NW 35TH TER

Year	Uses	Source
2017	TONY PERRY	Cole Information
2005	HERMAN ALLEN	Cole Information
2000	MIKE PERRY	Cole Information
1995	PERRY, MIKE	Cole Information
1992	PERRY, MIKE	Cole Information

930 NW 35TH TER

Year	Uses	Source
2020	SSECRETTE BROWN	EDR Digital Archive
	JOSHUA BROWN	EDR Digital Archive
	AUMONTICA BROWN	EDR Digital Archive
	LEONA BROWN	EDR Digital Archive
2017	JOSHUA BROWN	Cole Information
2014	JOSHUA BROWN	Cole Information
2010	AUMONTICA BROWN	Cole Information
2005	LAWYER BROWN	Cole Information
1995	BROWN, LAWYER	Cole Information
1992	BROWN, LAWYER	Cole Information

931 NW 35TH TER

Year	Uses	Source
2020	ETTRICK CAMPBELL	EDR Digital Archive
2017	ETTRICK CAMPBELL	Cole Information
2014	ETTRICK CAMPBELL	Cole Information
2010	ETTRICK CAMPBELL	Cole Information
2005	OCCUPANT UNKNOWN	Cole Information
1995	WRIGHT, C A	Cole Information
1992	SUMLIN, LOUISE R	Cole Information

FINDINGS

NW 9TH CT

3411 NW 9TH CT

Year	Uses	Source
2020	JOSE GARAY	EDR Digital Archive
	MILTON MARSHALL	EDR Digital Archive
	LAURA THOMPSON	EDR Digital Archive
	FRANCE TULLOCH	EDR Digital Archive
	RISHA GODWIN	EDR Digital Archive
	DORAN TULLOCH	EDR Digital Archive
2017	BRIDEN TULLOCH	Cole Information
2014	BEVERLY TURNER	Cole Information
2010	OCCUPANT UNKNOWN	Cole Information
2005	BRIDEN TULLOCH	Cole Information
2000	ANNA FINLEY	Cole Information
1995	FINLEY, ANN	Cole Information

3421 NW 9TH CT

Year	Uses	Source
2020	KIMROY ISAACS	EDR Digital Archive
	ALLIE ROBINSON	EDR Digital Archive
	GLENROY EBANKS	EDR Digital Archive
	KRISTAL SHAFER	EDR Digital Archive
2010	L ROBINSON	Cole Information
2005	OCCUPANT UNKNOWN	Cole Information
1995	OCCUPANT UNKNOWNN	Cole Information

3431 NW 9TH CT

Year	Uses	Source
2020	GLORIA SPENCER	EDR Digital Archive
	KELLY GLASS	EDR Digital Archive
	DAVID STEWART	EDR Digital Archive
	MICHAEL SPENCER	EDR Digital Archive
2017	MICHAEL SPENCER	Cole Information
2014	OCCUPANT UNKNOWN	Cole Information

Year	Uses	Source
2010	GLENROY SPENCER	Cole Information
2005	GLENROY SPENCER	Cole Information
2000	MICHAEL SPENCER	Cole Information
1995	SPENCER, GLORIA	Cole Information
1992	SPENCER, GLORIA	Cole Information

3441 NW 9TH CT

Year	Uses	Source
2020	LLOYD RICHARDS	EDR Digital Archive
2017	LLOYD RICHARDS	Cole Information
2014	LLOYD RICHARDS	Cole Information
2010	LLOYD RICHARDS	Cole Information
2005	LLOYD RICHARDS	Cole Information
1992	LOVE, SAMUEL	Cole Information

3451 NW 9TH CT

Year	Uses	Source
2020	JERMAINE LAKES	EDR Digital Archive
	TABATHA LAKES	EDR Digital Archive
	FREDDIE SMITH	EDR Digital Archive
	MARYANN LAKES	EDR Digital Archive
	JOHNNY LEWIS	EDR Digital Archive
	ALLEN LAKES	EDR Digital Archive
2017	ALLEN LAKES	Cole Information
2014	ALLEN LAKES	Cole Information
2010	ALLEN LAKES	Cole Information
2005	ALLEN LAKES	Cole Information
2000	MARY LAKES	Cole Information
1995	JAMES, SHARON	Cole Information

3461 NW 9TH CT

Year	Uses	Source
2020	DONYA SMITH	EDR Digital Archive
	JOSEPH SMOOT	EDR Digital Archive

FINDINGS

Year	Uses	Source
2020	SHANITA TILLMAN	EDR Digital Archive
	SHANITA SMOOT	EDR Digital Archive
2017	DONYA SMITH	Cole Information
2014	SHANITA SMOOTTILLMAN	Cole Information
2010	DONYA SMITH	Cole Information
2005	TAMMY AVERY	Cole Information
1995	OCCUPANT UNKNOWNN	Cole Information

3501 NW 9TH CT

Year	Uses	Source
2020	PATRICIA ARNOLD	EDR Digital Archive
	CYNTHIA NUNNALLY	EDR Digital Archive
	ISISS WILLIAMS	EDR Digital Archive
2017	TAMEKA FAULKNER	Cole Information
2010	ELIZABETH BROWN	Cole Information
2005	ELIZABETH BROWN	Cole Information
2000	E BROWN	Cole Information
1995	BROWN, JIMMIE L	Cole Information

3511 NW 9TH CT

Year	Uses	Source
2020	ORAN BLUMENSON	EDR Digital Archive
	BRITTANY BULNES	EDR Digital Archive
	TRINETT OUTLER	EDR Digital Archive
	TERRY HYMES	EDR Digital Archive
2017	ORAN BLUMENSON	Cole Information
2014	MAYBELLE VALENZUELA	Cole Information
2010	OCCUPANT UNKNOWN	Cole Information
2005	JEFFERY SITKIEWICZ	Cole Information
2000	OCCUPANT UNKNOWN	Cole Information
1995	THOMPSON, NIGEL	Cole Information

FINDINGS

3521 NW 9TH CT

Year	Uses	Source
2017	WILLIAM ADDERLEY	Cole Information
2014	WILLIAM ADDERLEY	Cole Information
2010	WILLIAM ADDERLEY	Cole Information
2005	WILLIAM ADDERLEY	Cole Information
2000	OCCUPANT UNKNOWN	Cole Information
1995	ADDERLEY, WILLIAM A	Cole Information
1992	ADDERLEY, WILLIAM A	Cole Information

3531 NW 9TH CT

Year	Uses	Source
2014	OCCUPANT UNKNOWN	Cole Information
2010	OCCUPANT UNKNOWN	Cole Information
2005	PATRICIA BARBER	Cole Information
2000	ERICA BANKS	Cole Information

3541 NW 9TH CT

Year	Uses	Source
2020	COREY BOSTON	EDR Digital Archive
	DENISE PENDERGRASS	EDR Digital Archive
	COREY PENDERGRASS	EDR Digital Archive
	SANDRA DAVIS	EDR Digital Archive
	CLIEVE SMITH	EDR Digital Archive
2017	COREY PENDERGRASS	Cole Information
2014	CLIEVE SMITH	Cole Information
	COREY PENDERGRASS	Cole Information
	SANDRA DAVIS	Cole Information
2010	SANDRA DAVIS	Cole Information
	CHARLIE WILLIAMS	Cole Information
2005	CHARLIE WILLIAMS	Cole Information
2000	CHARLIE WILLIAMS	Cole Information
1995	WILLIAMS, CHARLIE	Cole Information

FINDINGS

3547 NW 9TH CT

Year	Uses	Source
1995	OCCUPANT UNKNOWNN	Cole Information

3551 NW 9TH CT

Year	Uses	Source
2020	MICHELLE KENNEDY	EDR Digital Archive
	DARIUS NELSON	EDR Digital Archive
	VICTORIA PITTSINGER	EDR Digital Archive
	DEMETRIA NELSON	EDR Digital Archive
	TERRELL WILLIAMS	EDR Digital Archive
2017	HELANA HOLLIDAY	Cole Information
2014	K NELSON	Cole Information
2010	MICHAEL SMITH	Cole Information
2005	MICHELE STEPHENSON	Cole Information
1995	WILLIAMS, ALBERTA	Cole Information

3561 NW 9TH CT

Year	Uses	Source
2020	WILLIE CLARK	EDR Digital Archive
	KIMBERLY CLARK	EDR Digital Archive
	GLORIA CLARK	EDR Digital Archive
2017	WILLIE CLARK	Cole Information
2014	WILLIE CLARK	Cole Information
2010	WILLIE CLARK	Cole Information
2005	WILLIE CLARK	Cole Information
2000	GLORIA CLARK	Cole Information
1995	CLARK, GLORIA	Cole Information
1992	CLARK, GLORIA	Cole Information

3571 NW 9TH CT

Year	Uses	Source
2020	JALISA HILL	EDR Digital Archive
	SOLANGE ST. LOUIS	EDR Digital Archive
	BOBBY ROSE	EDR Digital Archive

FINDINGS

Year	Uses	Source
2017	JERRIZMA DEBERRY	Cole Information
2014	POORANCHAND RAMNAUTH	Cole Information
2010	JASMINE DEBERRY	Cole Information
2005	HARLEY HARVEY	Cole Information
2000	HARLEY HARVEY	Cole Information
1995	HARVEY, HARLEY	Cole Information
1992	HARVEY, HARLEY	Cole Information

3601 NW 9TH CT

Year	Uses	Source
2020	TRACY COBB	EDR Digital Archive
	IRENE SMITH	EDR Digital Archive
	KEIRTEN MC DANIEL	EDR Digital Archive
	DELISA CROSS	EDR Digital Archive
	MICHAEL HERRING	EDR Digital Archive
	CLYDE SMITH	EDR Digital Archive
	NAKIA SMITH	EDR Digital Archive
	KELSEA ALLEN	EDR Digital Archive
	STEPHANIE MACK	EDR Digital Archive
	EUGENE CROSS	EDR Digital Archive
	DIARA COBB	EDR Digital Archive
2017	CLYDE SMITH	Cole Information
2014	TRACY COBB	Cole Information
	CLYDE SMITH	Cole Information
2010	CLYDE SMITH	Cole Information
2005	CLYDE SMITH	Cole Information
2000	CLYDE SMITH	Cole Information
1995	SMITH, CLYDE	Cole Information
1992	SMITH, CLYDE	Cole Information

FINDINGS

SUNRISE BLVD

3391 SUNRISE BLVD

Year	Uses	Source
1990	PET DEPOT INC	Southern Bell
1980	AA MURRAY S RADIO & T V SERVICE	R. L. Polk & Co.
1979	MURRAYS RADIO & TV SERV	R. L. Polk & Co.

3393 SUNRISE BLVD

Year	Uses	Source
1979	THUNDERBIRD GROCERY STORE	R. L. Polk & Co.
	THUNDERBIRD SWAP SHOP GAS STATION	R. L. Polk & Co.

3401 SUNRISE BLVD

Year	Uses	Source
2005	Optical At The Sw ap Shop R	Hill-Donnelly Information Services
1999	Annies Silk Flow ers	City Publishing Company
	Mobile Eyes	City Publishing Company
	Stern Alvi Optcaan	City Publishing Company
	Unique Elsa	City Publishing Company

3439 SUNRISE BLVD

Year	Uses	Source
1985	LEMON RENT-A-CAR PLTN	Southern Bell

3491 SUNRISE BLVD

Year	Uses	Source
1990	THUNDERBIRD RACING	Southern Bell
1979	STIRN AUTO SALES USED CARS	R. L. Polk & Co.

3501 SUNRISE BLVD

Year	Uses	Source
2005	Audio Express Inc	Hill-Donnelly Information Services
	Designer Socks	Hill-Donnelly Information Services
	Mc Donalds	Hill-Donnelly Information Services
	R & R Auto Inventions 1 R	Hill-Donnelly Information Services
	Uncle Bernies Theme Park	Hill-Donnelly Information Services

Year	Uses	Source
1999	Audio Express	City Publishing Company
	Bras R Us	City Publishing Company
	BPSports	City Publishing Company
	Defense Merchandise	City Publishing Company
	t DOesigner Socks	City Publishing Company
	Fashions For You	City Publishing Company
	Mc Donals Restmt	City Publishing Company
	S & H Enterprises	City Publishing Company
1990	THUNDERBIRD SWAP SHOP FAX LINE FT L	Southern Bell
1986	VACANT	R. L. Polk & Co.
1985	ZIEBART AUTO TRUCK RUST PROOFING OF BROWARD FT LAUDERDALE	Southern Bell
1980	ZIEBART AUTO TRUCK RUST PROOFING OF BROWARD FT L FL	R. L. Polk & Co.
1979	ZIEBART AUTO TRUCK RUST PROOFING OF BROWARD INC	R. L. Polk & Co.

3581 SUNRISE BLVD

Year	Uses	Source
2005	Sunrise Tire & Lube	Hill-Donnelly Information Services
1986	VACANT	R. L. Polk & Co.
1979	CREATIVE NURSERY & LANDSCAPE INC	R. L. Polk & Co.
	PREEDIT NOLAN	R. L. Polk & Co.

W SUNRISE BLVD

3391 W SUNRISE BLVD

Year	Uses	Source
1995	PET DEPOT INC	Cole Information
1992	PET DEPOT INC	Cole Information

3401 W SUNRISE BLVD

Year	Uses	Source
2020	NORMILE JAMES M OD	EDR Digital Archive
	OPTICAL AT THE SWAP SHOP	EDR Digital Archive

FINDINGS

Year	Uses	Source
2017	OPTICAL AT THE SWAP SHOP	Cole Information
2014	OPTICAL AT THE SWAP SHOP	Cole Information
2010	OPTICAL AT THE SWAP SHOP	Cole Information
2000	MOBILE EYES	Cole Information
	STERN ALVIN OPTICIAN	Cole Information
	ANNIES SILK FLOWERS	Cole Information
1995	PELLIZZI, VINCENT	Cole Information

3501 W SUNRISE BLVD

Year	Uses	Source
2020	HOT DRIVE CAR AUDIO	EDR Digital Archive
2017	HOT DRIVE CAR AUDIO	Cole Information
2014	HOT DRIVE CAR AUDIO	Cole Information
2010	UNCLE BERNIES THEME PARK	Cole Information
	MIKES AUDIO & STEREO	Cole Information
2005	V I P SOUND & SECURITY INC	Cole Information
	3291 SUNRISE INVESTMENTS INC	Cole Information
	R & R AUTO INTERVENTIONS	Cole Information
	DESIGNER SOCKS	Cole Information
	AUDIO EXPRESS	Cole Information
	UNDERWATER & SOCKS INC	Cole Information
2000	AUDIO EXPRESS	Cole Information
	FASHIONS FOR YOU	Cole Information
	DESIGNER SOCKS	Cole Information
	MCDONALDS RESTAURANTS	Cole Information
	DEFENSE MERCHANDISE	Cole Information
	S & H ENTERPRISES	Cole Information
1992	THUNDERBIRD SWAP SHOP FAX LINE	Cole Information

3521 W SUNRISE BLVD

Year	Uses	Source
2020	GADAC SVC LLC	EDR Digital Archive

FINDINGS

3545 W SUNRISE BLVD

Year	Uses	Source
2000	OCCUPANT UNKNOWN	Cole Information

3581 W SUNRISE BLVD

Year	Uses	Source
2014	LOANA LEVERITT	Cole Information
2010	LOANA LEVERITT	Cole Information
2005	SUNRISE TIRE & LUBE	Cole Information
1995	LEVERITT, ED	Cole Information
1992	HENN, BYRON III	Cole Information

3591 W SUNRISE BLVD

Year	Uses	Source
2020	HANI ENT INC	EDR Digital Archive
2010	SWAP SHOP U GAS	Cole Information
1995	SUNHILL AMOCO SVC STATION	Cole Information
1992	CAR CARE CENTER WINDOWS TINTING	Cole Information

FINDINGS

ADJOINING PROPERTY: ADDRESSES NOT IDENTIFIED IN RESEARCH SOURCE

The following Adjoining Property addresses were researched for this report, and the addresses were not identified in research source.

Address Researched	Address Not Identified in Research Source
1005 35TH AVE	2020, 2017, 2014, 2010, 2005, 2000, 1999, 1995, 1992, 1986, 1985, 1980, 1979, 1975, 1973, 1970, 1965, 1962, 1961, 1958, 1957, 1955, 1953, 1951, 1949, 1948, 1926, 1921
1011 35TH AVE	2020, 2017, 2014, 2010, 2005, 2000, 1999, 1995, 1992, 1990, 1986, 1985, 1980, 1979, 1975, 1973, 1970, 1965, 1962, 1958, 1957, 1955, 1953, 1951, 1949, 1948, 1926, 1921
3391 SUNRISE BLVD	2020, 2017, 2014, 2010, 2005, 2000, 1999, 1995, 1992, 1986, 1985, 1980, 1979, 1975, 1973, 1970, 1965, 1962, 1961, 1958, 1957, 1955, 1953, 1951, 1949, 1948, 1926, 1921
3391 SUNRISE BLVD	2020, 2017, 2014, 2010, 2005, 2000, 1999, 1995, 1992, 1990, 1986, 1985, 1979, 1975, 1973, 1970, 1965, 1962, 1961, 1958, 1957, 1955, 1953, 1951, 1949, 1948, 1926, 1921
3391 SUNRISE BLVD	2020, 2017, 2014, 2010, 2005, 2000, 1999, 1995, 1992, 1990, 1986, 1985, 1980, 1975, 1973, 1970, 1965, 1962, 1961, 1958, 1957, 1955, 1953, 1951, 1949, 1948, 1926, 1921
3391 W SUNRISE BLVD	2020, 2017, 2014, 2010, 2005, 2000, 1999, 1992, 1990, 1986, 1985, 1980, 1979, 1975, 1973, 1970, 1965, 1962, 1961, 1958, 1957, 1955, 1953, 1951, 1949, 1948, 1926, 1921
3391 W SUNRISE BLVD	2020, 2017, 2014, 2010, 2005, 2000, 1999, 1995, 1990, 1986, 1985, 1980, 1979, 1975, 1973, 1970, 1965, 1962, 1961, 1958, 1957, 1955, 1953, 1951, 1949, 1948, 1926, 1921
3393 SUNRISE BLVD	2020, 2017, 2014, 2010, 2005, 2000, 1999, 1995, 1992, 1990, 1986, 1985, 1980, 1975, 1973, 1970, 1965, 1962, 1961, 1958, 1957, 1955, 1953, 1951, 1949, 1948, 1926, 1921
3401 SUNRISE BLVD	2020, 2017, 2014, 2010, 2005, 2000, 1995, 1992, 1990, 1986, 1985, 1980, 1979, 1975, 1973, 1970, 1965, 1962, 1961, 1958, 1957, 1955, 1953, 1951, 1949, 1948, 1926, 1921
3401 SUNRISE BLVD	2020, 2017, 2014, 2010, 2000, 1999, 1995, 1992, 1990, 1986, 1985, 1980, 1979, 1975, 1973, 1970, 1965, 1962, 1961, 1958, 1957, 1955, 1953, 1951, 1949, 1948, 1926, 1921
3401 W SUNRISE BLVD	2020, 2017, 2014, 2010, 2005, 1999, 1995, 1992, 1990, 1986, 1985, 1980, 1979, 1975, 1973, 1970, 1965, 1962, 1961, 1958, 1957, 1955, 1953, 1951, 1949, 1948, 1926, 1921
3401 W SUNRISE BLVD	2020, 2017, 2014, 2010, 2005, 2000, 1999, 1992, 1990, 1986, 1985, 1980, 1979, 1975, 1973, 1970, 1965, 1962, 1961, 1958, 1957, 1955, 1953, 1951, 1949, 1948, 1926, 1921
3401 W SUNRISE BLVD	2017, 2014, 2010, 2005, 2000, 1999, 1995, 1992, 1990, 1986, 1985, 1980, 1979, 1975, 1973, 1970, 1965, 1962, 1961, 1958, 1957, 1955, 1953, 1951, 1949, 1948, 1926, 1921
3401 W SUNRISE BLVD	2020, 2014, 2010, 2005, 2000, 1999, 1995, 1992, 1990, 1986, 1985, 1980, 1979, 1975, 1973, 1970, 1965, 1962, 1961, 1958, 1957, 1955, 1953, 1951, 1949, 1948, 1926, 1921

FINDINGS

Address Researched	Address Not Identified in Research Source
3401 W SUNRISE BLVD	2020, 2017, 2010, 2005, 2000, 1999, 1995, 1992, 1990, 1986, 1985, 1980, 1979, 1975, 1973, 1970, 1965, 1962, 1961, 1958, 1957, 1955, 1953, 1951, 1949, 1948, 1926, 1921
3401 W SUNRISE BLVD	2020, 2017, 2014, 2005, 2000, 1999, 1995, 1992, 1990, 1986, 1985, 1980, 1979, 1975, 1973, 1970, 1965, 1962, 1961, 1958, 1957, 1955, 1953, 1951, 1949, 1948, 1926, 1921
3411 9TH CT	2020, 2017, 2014, 2010, 2005, 2000, 1999, 1995, 1992, 1990, 1986, 1985, 1980, 1979, 1975, 1973, 1965, 1962, 1961, 1958, 1957, 1955, 1953, 1951, 1949, 1948, 1926, 1921
3411 9TH CT	2020, 2017, 2014, 2010, 2005, 2000, 1999, 1995, 1992, 1990, 1986, 1985, 1980, 1979, 1975, 1973, 1970, 1962, 1961, 1958, 1957, 1955, 1953, 1951, 1949, 1948, 1926, 1921
3411 9TH CT	2020, 2017, 2014, 2010, 2005, 2000, 1999, 1995, 1992, 1990, 1986, 1985, 1980, 1975, 1973, 1970, 1965, 1962, 1961, 1958, 1957, 1955, 1953, 1951, 1949, 1948, 1926, 1921
3411 9TH CT	2020, 2017, 2014, 2010, 2005, 2000, 1999, 1995, 1992, 1990, 1985, 1980, 1979, 1975, 1973, 1970, 1965, 1962, 1961, 1958, 1957, 1955, 1953, 1951, 1949, 1948, 1926, 1921
3411 9TH CT	2020, 2017, 2014, 2010, 2005, 2000, 1999, 1995, 1992, 1990, 1986, 1985, 1980, 1979, 1975, 1973, 1970, 1965, 1961, 1958, 1957, 1955, 1953, 1951, 1949, 1948, 1926, 1921
3411 NW 9TH CT	2020, 2017, 2010, 2005, 2000, 1999, 1995, 1992, 1990, 1986, 1985, 1980, 1979, 1975, 1973, 1970, 1965, 1962, 1961, 1958, 1957, 1955, 1953, 1951, 1949, 1948, 1926, 1921
3411 NW 9TH CT	2020, 2014, 2010, 2005, 2000, 1999, 1995, 1992, 1990, 1986, 1985, 1980, 1979, 1975, 1973, 1970, 1965, 1962, 1961, 1958, 1957, 1955, 1953, 1951, 1949, 1948, 1926, 1921
3411 NW 9TH CT	2017, 2014, 2010, 2005, 2000, 1999, 1995, 1992, 1990, 1986, 1985, 1980, 1979, 1975, 1973, 1970, 1965, 1962, 1961, 1958, 1957, 1955, 1953, 1951, 1949, 1948, 1926, 1921
3411 NW 9TH CT	2020, 2017, 2014, 2010, 2005, 2000, 1999, 1992, 1990, 1986, 1985, 1980, 1979, 1975, 1973, 1970, 1965, 1962, 1961, 1958, 1957, 1955, 1953, 1951, 1949, 1948, 1926, 1921
3411 NW 9TH CT	2020, 2017, 2014, 2010, 2005, 1999, 1995, 1992, 1990, 1986, 1985, 1980, 1979, 1975, 1973, 1970, 1965, 1962, 1961, 1958, 1957, 1955, 1953, 1951, 1949, 1948, 1926, 1921
3411 NW 9TH CT	2020, 2017, 2014, 2010, 2000, 1999, 1995, 1992, 1990, 1986, 1985, 1980, 1979, 1975, 1973, 1970, 1965, 1962, 1961, 1958, 1957, 1955, 1953, 1951, 1949, 1948, 1926, 1921
3411 NW 9TH CT	2020, 2017, 2014, 2005, 2000, 1999, 1995, 1992, 1990, 1986, 1985, 1980, 1979, 1975, 1973, 1970, 1965, 1962, 1961, 1958, 1957, 1955, 1953, 1951, 1949, 1948, 1926, 1921
3421 9TH CT	2020, 2017, 2014, 2010, 2005, 2000, 1999, 1995, 1992, 1990, 1986, 1985, 1980, 1979, 1975, 1973, 1970, 1965, 1961, 1958, 1957, 1955, 1953, 1951, 1949, 1948, 1926, 1921
3421 9TH CT	2020, 2017, 2014, 2010, 2005, 2000, 1999, 1995, 1992, 1990, 1985, 1980, 1979, 1975, 1973, 1970, 1965, 1962, 1961, 1958, 1957, 1955, 1953, 1951, 1949, 1948, 1926, 1921

FINDINGS

Address Researched	Address Not Identified in Research Source
3421 9TH CT	2020, 2017, 2014, 2010, 2005, 2000, 1999, 1995, 1992, 1990, 1986, 1985, 1980, 1975, 1973, 1970, 1965, 1962, 1961, 1958, 1957, 1955, 1953, 1951, 1949, 1948, 1926, 1921
3421 9TH CT	2020, 2017, 2014, 2010, 2005, 2000, 1999, 1995, 1992, 1990, 1986, 1985, 1980, 1979, 1975, 1973, 1970, 1962, 1961, 1958, 1957, 1955, 1953, 1951, 1949, 1948, 1926, 1921
3421 9TH CT	2020, 2017, 2014, 2010, 2005, 2000, 1999, 1995, 1992, 1990, 1986, 1985, 1980, 1979, 1975, 1973, 1965, 1962, 1961, 1958, 1957, 1955, 1953, 1951, 1949, 1948, 1926, 1921
3421 NW 9TH CT	2020, 2017, 2014, 2005, 2000, 1999, 1995, 1992, 1990, 1986, 1985, 1980, 1979, 1975, 1973, 1970, 1965, 1962, 1961, 1958, 1957, 1955, 1953, 1951, 1949, 1948, 1926, 1921
3421 NW 9TH CT	2020, 2017, 2014, 2010, 2000, 1999, 1995, 1992, 1990, 1986, 1985, 1980, 1979, 1975, 1973, 1970, 1965, 1962, 1961, 1958, 1957, 1955, 1953, 1951, 1949, 1948, 1926, 1921
3421 NW 9TH CT	2020, 2017, 2014, 2010, 2005, 2000, 1999, 1992, 1990, 1986, 1985, 1980, 1979, 1975, 1973, 1970, 1965, 1962, 1961, 1958, 1957, 1955, 1953, 1951, 1949, 1948, 1926, 1921
3421 NW 9TH CT	2017, 2014, 2010, 2005, 2000, 1999, 1995, 1992, 1990, 1986, 1985, 1980, 1979, 1975, 1973, 1970, 1965, 1962, 1961, 1958, 1957, 1955, 1953, 1951, 1949, 1948, 1926, 1921
3431 9TH CT	2020, 2017, 2014, 2010, 2005, 2000, 1995, 1992, 1990, 1986, 1985, 1980, 1979, 1975, 1973, 1970, 1965, 1962, 1961, 1958, 1957, 1955, 1953, 1951, 1949, 1948, 1926, 1921
3431 9TH CT	2020, 2017, 2014, 2010, 2000, 1999, 1995, 1992, 1990, 1986, 1985, 1980, 1979, 1975, 1973, 1970, 1965, 1962, 1961, 1958, 1957, 1955, 1953, 1951, 1949, 1948, 1926, 1921
3431 9TH CT	2020, 2017, 2014, 2010, 2005, 2000, 1999, 1995, 1992, 1990, 1986, 1985, 1980, 1979, 1975, 1973, 1965, 1962, 1961, 1958, 1957, 1955, 1953, 1951, 1949, 1948, 1926, 1921
3431 9TH CT	2020, 2017, 2014, 2010, 2005, 2000, 1999, 1995, 1992, 1990, 1986, 1985, 1980, 1979, 1975, 1973, 1970, 1962, 1961, 1958, 1957, 1955, 1953, 1951, 1949, 1948, 1926, 1921
3431 9TH CT	2020, 2017, 2014, 2010, 2005, 2000, 1999, 1995, 1992, 1990, 1986, 1985, 1980, 1975, 1973, 1970, 1965, 1962, 1961, 1958, 1957, 1955, 1953, 1951, 1949, 1948, 1926, 1921
3431 9TH CT	2020, 2017, 2014, 2010, 2005, 2000, 1999, 1995, 1992, 1990, 1985, 1980, 1979, 1975, 1973, 1970, 1965, 1962, 1961, 1958, 1957, 1955, 1953, 1951, 1949, 1948, 1926, 1921
3431 9TH CT	2020, 2017, 2014, 2010, 2005, 2000, 1999, 1995, 1992, 1986, 1985, 1980, 1979, 1975, 1973, 1970, 1965, 1962, 1961, 1958, 1957, 1955, 1953, 1951, 1949, 1948, 1926, 1921
3431 9TH CT	2020, 2017, 2014, 2010, 2005, 2000, 1999, 1995, 1992, 1990, 1986, 1985, 1980, 1979, 1975, 1973, 1970, 1965, 1961, 1958, 1957, 1955, 1953, 1951, 1949, 1948, 1926, 1921
3431 NW 9TH CT	2020, 2017, 2014, 2010, 2005, 2000, 1999, 1995, 1990, 1986, 1985, 1980, 1979, 1975, 1973, 1970, 1965, 1962, 1961, 1958, 1957, 1955, 1953, 1951, 1949, 1948, 1926, 1921

FINDINGS

Address Researched	Address Not Identified in Research Source
3431 NW 9TH CT	2020, 2017, 2014, 2010, 2000, 1999, 1995, 1992, 1990, 1986, 1985, 1980, 1979, 1975, 1973, 1970, 1965, 1962, 1961, 1958, 1957, 1955, 1953, 1951, 1949, 1948, 1926, 1921
3431 NW 9TH CT	2020, 2017, 2014, 2005, 2000, 1999, 1995, 1992, 1990, 1986, 1985, 1980, 1979, 1975, 1973, 1970, 1965, 1962, 1961, 1958, 1957, 1955, 1953, 1951, 1949, 1948, 1926, 1921
3431 NW 9TH CT	2020, 2017, 2014, 2010, 2005, 1999, 1995, 1992, 1990, 1986, 1985, 1980, 1979, 1975, 1973, 1970, 1965, 1962, 1961, 1958, 1957, 1955, 1953, 1951, 1949, 1948, 1926, 1921
3431 NW 9TH CT	2020, 2017, 2014, 2010, 2005, 2000, 1999, 1992, 1990, 1986, 1985, 1980, 1979, 1975, 1973, 1970, 1965, 1962, 1961, 1958, 1957, 1955, 1953, 1951, 1949, 1948, 1926, 1921
3431 NW 9TH CT	2017, 2014, 2010, 2005, 2000, 1999, 1995, 1992, 1990, 1986, 1985, 1980, 1979, 1975, 1973, 1970, 1965, 1962, 1961, 1958, 1957, 1955, 1953, 1951, 1949, 1948, 1926, 1921
3431 NW 9TH CT	2020, 2014, 2010, 2005, 2000, 1999, 1995, 1992, 1990, 1986, 1985, 1980, 1979, 1975, 1973, 1970, 1965, 1962, 1961, 1958, 1957, 1955, 1953, 1951, 1949, 1948, 1926, 1921
3431 NW 9TH CT	2020, 2017, 2010, 2005, 2000, 1999, 1995, 1992, 1990, 1986, 1985, 1980, 1979, 1975, 1973, 1970, 1965, 1962, 1961, 1958, 1957, 1955, 1953, 1951, 1949, 1948, 1926, 1921
3439 SUNRISE BLVD	2020, 2017, 2014, 2010, 2005, 2000, 1999, 1995, 1992, 1990, 1986, 1980, 1979, 1975, 1973, 1970, 1965, 1962, 1961, 1958, 1957, 1955, 1953, 1951, 1949, 1948, 1926, 1921
3441 9TH CT	2020, 2017, 2014, 2010, 2005, 2000, 1999, 1995, 1992, 1990, 1986, 1985, 1980, 1979, 1975, 1973, 1970, 1965, 1961, 1958, 1957, 1955, 1953, 1951, 1949, 1948, 1926, 1921
3441 9TH CT	2020, 2017, 2014, 2010, 2005, 2000, 1999, 1995, 1992, 1990, 1986, 1985, 1980, 1975, 1973, 1970, 1965, 1962, 1961, 1958, 1957, 1955, 1953, 1951, 1949, 1948, 1926, 1921
3441 9TH CT	2020, 2017, 2014, 2010, 2005, 2000, 1999, 1995, 1992, 1990, 1986, 1985, 1980, 1979, 1975, 1973, 1970, 1962, 1961, 1958, 1957, 1955, 1953, 1951, 1949, 1948, 1926, 1921
3441 9TH CT	2020, 2017, 2014, 2010, 2005, 2000, 1999, 1995, 1992, 1990, 1986, 1985, 1980, 1979, 1975, 1973, 1965, 1962, 1961, 1958, 1957, 1955, 1953, 1951, 1949, 1948, 1926, 1921
3441 9TH CT	2020, 2017, 2014, 2010, 2000, 1999, 1995, 1992, 1990, 1986, 1985, 1980, 1979, 1975, 1973, 1970, 1965, 1962, 1961, 1958, 1957, 1955, 1953, 1951, 1949, 1948, 1926, 1921
3441 NW 9TH CT	2020, 2017, 2014, 2010, 2000, 1999, 1995, 1992, 1990, 1986, 1985, 1980, 1979, 1975, 1973, 1970, 1965, 1962, 1961, 1958, 1957, 1955, 1953, 1951, 1949, 1948, 1926, 1921
3441 NW 9TH CT	2020, 2017, 2014, 2005, 2000, 1999, 1995, 1992, 1990, 1986, 1985, 1980, 1979, 1975, 1973, 1970, 1965, 1962, 1961, 1958, 1957, 1955, 1953, 1951, 1949, 1948, 1926, 1921
3441 NW 9TH CT	2020, 2017, 2010, 2005, 2000, 1999, 1995, 1992, 1990, 1986, 1985, 1980, 1979, 1975, 1973, 1970, 1965, 1962, 1961, 1958, 1957, 1955, 1953, 1951, 1949, 1948, 1926, 1921

FINDINGS

Address Researched	Address Not Identified in Research Source
3441 NW 9TH CT	2020, 2014, 2010, 2005, 2000, 1999, 1995, 1992, 1990, 1986, 1985, 1980, 1979, 1975, 1973, 1970, 1965, 1962, 1961, 1958, 1957, 1955, 1953, 1951, 1949, 1948, 1926, 1921
3441 NW 9TH CT	2017, 2014, 2010, 2005, 2000, 1999, 1995, 1992, 1990, 1986, 1985, 1980, 1979, 1975, 1973, 1970, 1965, 1962, 1961, 1958, 1957, 1955, 1953, 1951, 1949, 1948, 1926, 1921
3441 NW 9TH CT	2020, 2017, 2014, 2010, 2005, 2000, 1999, 1995, 1990, 1986, 1985, 1980, 1979, 1975, 1973, 1970, 1965, 1962, 1961, 1958, 1957, 1955, 1953, 1951, 1949, 1948, 1926, 1921
3451 9TH CT	2020, 2017, 2014, 2010, 2005, 2000, 1999, 1995, 1992, 1990, 1985, 1980, 1979, 1975, 1973, 1970, 1965, 1962, 1961, 1958, 1957, 1955, 1953, 1951, 1949, 1948, 1926, 1921
3451 9TH CT	2020, 2017, 2014, 2010, 2005, 2000, 1999, 1995, 1992, 1990, 1986, 1985, 1980, 1975, 1973, 1970, 1965, 1962, 1961, 1958, 1957, 1955, 1953, 1951, 1949, 1948, 1926, 1921
3451 9TH CT	2020, 2017, 2014, 2010, 2005, 2000, 1999, 1995, 1992, 1990, 1986, 1985, 1980, 1979, 1975, 1973, 1965, 1962, 1961, 1958, 1957, 1955, 1953, 1951, 1949, 1948, 1926, 1921
3451 9TH CT	2020, 2017, 2014, 2010, 2005, 2000, 1999, 1995, 1992, 1990, 1986, 1985, 1980, 1979, 1975, 1973, 1970, 1962, 1961, 1958, 1957, 1955, 1953, 1951, 1949, 1948, 1926, 1921
3451 9TH CT	2020, 2017, 2014, 2010, 2005, 2000, 1999, 1995, 1992, 1990, 1986, 1985, 1980, 1979, 1975, 1973, 1970, 1965, 1961, 1958, 1957, 1955, 1953, 1951, 1949, 1948, 1926, 1921
3451 9TH CT	2020, 2017, 2014, 2010, 2000, 1999, 1995, 1992, 1990, 1986, 1985, 1980, 1979, 1975, 1973, 1970, 1965, 1962, 1961, 1958, 1957, 1955, 1953, 1951, 1949, 1948, 1926, 1921
3451 NW 9TH CT	2020, 2017, 2014, 2010, 2000, 1999, 1995, 1992, 1990, 1986, 1985, 1980, 1979, 1975, 1973, 1970, 1965, 1962, 1961, 1958, 1957, 1955, 1953, 1951, 1949, 1948, 1926, 1921
3451 NW 9TH CT	2020, 2017, 2014, 2005, 2000, 1999, 1995, 1992, 1990, 1986, 1985, 1980, 1979, 1975, 1973, 1970, 1965, 1962, 1961, 1958, 1957, 1955, 1953, 1951, 1949, 1948, 1926, 1921
3451 NW 9TH CT	2020, 2017, 2014, 2010, 2005, 1999, 1995, 1992, 1990, 1986, 1985, 1980, 1979, 1975, 1973, 1970, 1965, 1962, 1961, 1958, 1957, 1955, 1953, 1951, 1949, 1948, 1926, 1921
3451 NW 9TH CT	2020, 2017, 2014, 2010, 2005, 2000, 1999, 1992, 1990, 1986, 1985, 1980, 1979, 1975, 1973, 1970, 1965, 1962, 1961, 1958, 1957, 1955, 1953, 1951, 1949, 1948, 1926, 1921
3451 NW 9TH CT	2017, 2014, 2010, 2005, 2000, 1999, 1995, 1992, 1990, 1986, 1985, 1980, 1979, 1975, 1973, 1970, 1965, 1962, 1961, 1958, 1957, 1955, 1953, 1951, 1949, 1948, 1926, 1921
3451 NW 9TH CT	2020, 2014, 2010, 2005, 2000, 1999, 1995, 1992, 1990, 1986, 1985, 1980, 1979, 1975, 1973, 1970, 1965, 1962, 1961, 1958, 1957, 1955, 1953, 1951, 1949, 1948, 1926, 1921
3451 NW 9TH CT	2020, 2017, 2010, 2005, 2000, 1999, 1995, 1992, 1990, 1986, 1985, 1980, 1979, 1975, 1973, 1970, 1965, 1962, 1961, 1958, 1957, 1955, 1953, 1951, 1949, 1948, 1926, 1921

FINDINGS

Address Researched	Address Not Identified in Research Source
3461 9TH CT	2020, 2017, 2014, 2010, 2005, 2000, 1999, 1995, 1992, 1990, 1986, 1985, 1980, 1979, 1975, 1973, 1970, 1962, 1961, 1958, 1957, 1955, 1953, 1951, 1949, 1948, 1926, 1921
3461 9TH CT	2020, 2017, 2014, 2010, 2005, 2000, 1999, 1995, 1992, 1990, 1986, 1985, 1980, 1979, 1975, 1973, 1965, 1962, 1961, 1958, 1957, 1955, 1953, 1951, 1949, 1948, 1926, 1921
3461 9TH CT	2020, 2017, 2014, 2010, 2005, 2000, 1999, 1995, 1992, 1990, 1986, 1985, 1980, 1975, 1973, 1970, 1965, 1962, 1961, 1958, 1957, 1955, 1953, 1951, 1949, 1948, 1926, 1921
3461 9TH CT	2020, 2017, 2014, 2010, 2005, 2000, 1999, 1995, 1992, 1990, 1985, 1980, 1979, 1975, 1973, 1970, 1965, 1962, 1961, 1958, 1957, 1955, 1953, 1951, 1949, 1948, 1926, 1921
3461 NW 9TH CT	2020, 2017, 2010, 2005, 2000, 1999, 1995, 1992, 1990, 1986, 1985, 1980, 1979, 1975, 1973, 1970, 1965, 1962, 1961, 1958, 1957, 1955, 1953, 1951, 1949, 1948, 1926, 1921
3461 NW 9TH CT	2020, 2014, 2010, 2005, 2000, 1999, 1995, 1992, 1990, 1986, 1985, 1980, 1979, 1975, 1973, 1970, 1965, 1962, 1961, 1958, 1957, 1955, 1953, 1951, 1949, 1948, 1926, 1921
3461 NW 9TH CT	2017, 2014, 2010, 2005, 2000, 1999, 1995, 1992, 1990, 1986, 1985, 1980, 1979, 1975, 1973, 1970, 1965, 1962, 1961, 1958, 1957, 1955, 1953, 1951, 1949, 1948, 1926, 1921
3461 NW 9TH CT	2020, 2017, 2014, 2010, 2005, 2000, 1999, 1992, 1990, 1986, 1985, 1980, 1979, 1975, 1973, 1970, 1965, 1962, 1961, 1958, 1957, 1955, 1953, 1951, 1949, 1948, 1926, 1921
3461 NW 9TH CT	2020, 2017, 2014, 2005, 2000, 1999, 1995, 1992, 1990, 1986, 1985, 1980, 1979, 1975, 1973, 1970, 1965, 1962, 1961, 1958, 1957, 1955, 1953, 1951, 1949, 1948, 1926, 1921
3461 NW 9TH CT	2020, 2017, 2014, 2010, 2000, 1999, 1995, 1992, 1990, 1986, 1985, 1980, 1979, 1975, 1973, 1970, 1965, 1962, 1961, 1958, 1957, 1955, 1953, 1951, 1949, 1948, 1926, 1921
3491 SUNRISE BLVD	2020, 2017, 2014, 2010, 2005, 2000, 1999, 1995, 1992, 1986, 1985, 1980, 1979, 1975, 1973, 1970, 1965, 1962, 1961, 1958, 1957, 1955, 1953, 1951, 1949, 1948, 1926, 1921
3491 SUNRISE BLVD	2020, 2017, 2014, 2010, 2005, 2000, 1999, 1995, 1992, 1990, 1986, 1985, 1980, 1975, 1973, 1970, 1965, 1962, 1961, 1958, 1957, 1955, 1953, 1951, 1949, 1948, 1926, 1921
3501 9TH CT	2020, 2017, 2014, 2010, 2005, 2000, 1999, 1995, 1992, 1990, 1986, 1985, 1980, 1979, 1975, 1973, 1965, 1962, 1961, 1958, 1957, 1955, 1953, 1951, 1949, 1948, 1926, 1921
3501 9TH CT	2020, 2017, 2014, 2010, 2005, 2000, 1999, 1995, 1992, 1990, 1986, 1985, 1980, 1979, 1975, 1973, 1970, 1962, 1961, 1958, 1957, 1955, 1953, 1951, 1949, 1948, 1926, 1921
3501 9TH CT	2020, 2017, 2014, 2010, 2005, 2000, 1999, 1995, 1992, 1986, 1985, 1980, 1979, 1975, 1973, 1970, 1965, 1962, 1961, 1958, 1957, 1955, 1953, 1951, 1949, 1948, 1926, 1921
3501 9TH CT	2020, 2017, 2014, 2010, 2005, 2000, 1999, 1995, 1992, 1990, 1985, 1980, 1979, 1975, 1973, 1970, 1965, 1962, 1961, 1958, 1957, 1955, 1953, 1951, 1949, 1948, 1926, 1921

FINDINGS

Address Researched	Address Not Identified in Research Source
3501 9TH CT	2020, 2017, 2014, 2010, 2005, 2000, 1999, 1995, 1992, 1990, 1986, 1985, 1980, 1975, 1973, 1970, 1965, 1962, 1961, 1958, 1957, 1955, 1953, 1951, 1949, 1948, 1926, 1921
3501 9TH CT	2020, 2017, 2014, 2010, 2005, 2000, 1999, 1995, 1992, 1990, 1986, 1985, 1980, 1979, 1975, 1973, 1970, 1965, 1961, 1958, 1957, 1955, 1953, 1951, 1949, 1948, 1926, 1921
3501 9TH CT	2020, 2017, 2014, 2010, 2005, 2000, 1995, 1992, 1990, 1986, 1985, 1980, 1979, 1975, 1973, 1970, 1965, 1962, 1961, 1958, 1957, 1955, 1953, 1951, 1949, 1948, 1926, 1921
3501 NW 9TH CT	2020, 2017, 2014, 2010, 2005, 2000, 1999, 1992, 1990, 1986, 1985, 1980, 1979, 1975, 1973, 1970, 1965, 1962, 1961, 1958, 1957, 1955, 1953, 1951, 1949, 1948, 1926, 1921
3501 NW 9TH CT	2020, 2017, 2014, 2010, 2000, 1999, 1995, 1992, 1990, 1986, 1985, 1980, 1979, 1975, 1973, 1970, 1965, 1962, 1961, 1958, 1957, 1955, 1953, 1951, 1949, 1948, 1926, 1921
3501 NW 9TH CT	2020, 2017, 2014, 2005, 2000, 1999, 1995, 1992, 1990, 1986, 1985, 1980, 1979, 1975, 1973, 1970, 1965, 1962, 1961, 1958, 1957, 1955, 1953, 1951, 1949, 1948, 1926, 1921
3501 NW 9TH CT	2020, 2017, 2014, 2010, 2005, 1999, 1995, 1992, 1990, 1986, 1985, 1980, 1979, 1975, 1973, 1970, 1965, 1962, 1961, 1958, 1957, 1955, 1953, 1951, 1949, 1948, 1926, 1921
3501 NW 9TH CT	2017, 2014, 2010, 2005, 2000, 1999, 1995, 1992, 1990, 1986, 1985, 1980, 1979, 1975, 1973, 1970, 1965, 1962, 1961, 1958, 1957, 1955, 1953, 1951, 1949, 1948, 1926, 1921
3501 NW 9TH CT	2020, 2014, 2010, 2005, 2000, 1999, 1995, 1992, 1990, 1986, 1985, 1980, 1979, 1975, 1973, 1970, 1965, 1962, 1961, 1958, 1957, 1955, 1953, 1951, 1949, 1948, 1926, 1921
3501 SUNRISE BLVD	2020, 2017, 2014, 2010, 2000, 1999, 1995, 1992, 1990, 1986, 1985, 1980, 1979, 1975, 1973, 1970, 1965, 1962, 1961, 1958, 1957, 1955, 1953, 1951, 1949, 1948, 1926, 1921
3501 SUNRISE BLVD	2020, 2017, 2014, 2010, 2005, 2000, 1995, 1992, 1990, 1986, 1985, 1980, 1979, 1975, 1973, 1970, 1965, 1962, 1961, 1958, 1957, 1955, 1953, 1951, 1949, 1948, 1926, 1921
3501 SUNRISE BLVD	2020, 2017, 2014, 2010, 2005, 2000, 1999, 1995, 1992, 1990, 1986, 1980, 1979, 1975, 1973, 1970, 1965, 1962, 1961, 1958, 1957, 1955, 1953, 1951, 1949, 1948, 1926, 1921
3501 SUNRISE BLVD	2020, 2017, 2014, 2010, 2005, 2000, 1999, 1995, 1992, 1990, 1985, 1980, 1979, 1975, 1973, 1970, 1965, 1962, 1961, 1958, 1957, 1955, 1953, 1951, 1949, 1948, 1926, 1921
3501 SUNRISE BLVD	2020, 2017, 2014, 2010, 2005, 2000, 1999, 1995, 1992, 1990, 1986, 1985, 1979, 1975, 1973, 1970, 1965, 1962, 1961, 1958, 1957, 1955, 1953, 1951, 1949, 1948, 1926, 1921
3501 SUNRISE BLVD	2020, 2017, 2014, 2010, 2005, 2000, 1999, 1995, 1992, 1986, 1985, 1980, 1979, 1975, 1973, 1970, 1965, 1962, 1961, 1958, 1957, 1955, 1953, 1951, 1949, 1948, 1926, 1921
3501 SUNRISE BLVD	2020, 2017, 2014, 2010, 2005, 2000, 1999, 1995, 1992, 1990, 1986, 1985, 1980, 1975, 1973, 1970, 1965, 1962, 1961, 1958, 1957, 1955, 1953, 1951, 1949, 1948, 1926, 1921

FINDINGS

Address Researched	Address Not Identified in Research Source
3501 W SUNRISE BLVD	2020, 2017, 2014, 2010, 2005, 2000, 1999, 1995, 1990, 1986, 1985, 1980, 1979, 1975, 1973, 1970, 1965, 1962, 1961, 1958, 1957, 1955, 1953, 1951, 1949, 1948, 1926, 1921
3501 W SUNRISE BLVD	2020, 2017, 2014, 2010, 2000, 1999, 1995, 1992, 1990, 1986, 1985, 1980, 1979, 1975, 1973, 1970, 1965, 1962, 1961, 1958, 1957, 1955, 1953, 1951, 1949, 1948, 1926, 1921
3501 W SUNRISE BLVD	2020, 2017, 2014, 2010, 2005, 1999, 1995, 1992, 1990, 1986, 1985, 1980, 1979, 1975, 1973, 1970, 1965, 1962, 1961, 1958, 1957, 1955, 1953, 1951, 1949, 1948, 1926, 1921
3501 W SUNRISE BLVD	2020, 2014, 2010, 2005, 2000, 1999, 1995, 1992, 1990, 1986, 1985, 1980, 1979, 1975, 1973, 1970, 1965, 1962, 1961, 1958, 1957, 1955, 1953, 1951, 1949, 1948, 1926, 1921
3501 W SUNRISE BLVD	2017, 2014, 2010, 2005, 2000, 1999, 1995, 1992, 1990, 1986, 1985, 1980, 1979, 1975, 1973, 1970, 1965, 1962, 1961, 1958, 1957, 1955, 1953, 1951, 1949, 1948, 1926, 1921
3501 W SUNRISE BLVD	2020, 2017, 2010, 2005, 2000, 1999, 1995, 1992, 1990, 1986, 1985, 1980, 1979, 1975, 1973, 1970, 1965, 1962, 1961, 1958, 1957, 1955, 1953, 1951, 1949, 1948, 1926, 1921
3501 W SUNRISE BLVD	2020, 2017, 2014, 2005, 2000, 1999, 1995, 1992, 1990, 1986, 1985, 1980, 1979, 1975, 1973, 1970, 1965, 1962, 1961, 1958, 1957, 1955, 1953, 1951, 1949, 1948, 1926, 1921
3510 9TH CT	2020, 2017, 2014, 2010, 2005, 2000, 1995, 1992, 1990, 1986, 1985, 1980, 1979, 1975, 1973, 1970, 1965, 1962, 1961, 1958, 1957, 1955, 1953, 1951, 1949, 1948, 1926, 1921
3511 9TH CT	2020, 2017, 2014, 2010, 2005, 2000, 1999, 1995, 1992, 1990, 1986, 1985, 1980, 1979, 1975, 1973, 1965, 1962, 1961, 1958, 1957, 1955, 1953, 1951, 1949, 1948, 1926, 1921
3511 9TH CT	2020, 2017, 2014, 2010, 2005, 2000, 1999, 1995, 1992, 1990, 1986, 1985, 1980, 1979, 1975, 1973, 1970, 1962, 1961, 1958, 1957, 1955, 1953, 1951, 1949, 1948, 1926, 1921
3511 9TH CT	2020, 2017, 2014, 2010, 2005, 2000, 1999, 1995, 1992, 1986, 1985, 1980, 1979, 1975, 1973, 1970, 1965, 1962, 1961, 1958, 1957, 1955, 1953, 1951, 1949, 1948, 1926, 1921
3511 9TH CT	2020, 2017, 2014, 2010, 2005, 2000, 1999, 1995, 1992, 1990, 1985, 1980, 1979, 1975, 1973, 1970, 1965, 1962, 1961, 1958, 1957, 1955, 1953, 1951, 1949, 1948, 1926, 1921
3511 9TH CT	2020, 2017, 2014, 2010, 2005, 2000, 1999, 1995, 1992, 1990, 1986, 1985, 1980, 1975, 1973, 1970, 1965, 1962, 1961, 1958, 1957, 1955, 1953, 1951, 1949, 1948, 1926, 1921
3511 9TH CT	2020, 2017, 2014, 2010, 2005, 2000, 1999, 1995, 1992, 1990, 1986, 1985, 1980, 1979, 1975, 1973, 1970, 1965, 1961, 1958, 1957, 1955, 1953, 1951, 1949, 1948, 1926, 1921
3511 NW 9TH CT	2020, 2017, 2014, 2010, 2005, 2000, 1999, 1992, 1990, 1986, 1985, 1980, 1979, 1975, 1973, 1970, 1965, 1962, 1961, 1958, 1957, 1955, 1953, 1951, 1949, 1948, 1926, 1921
3511 NW 9TH CT	2020, 2017, 2014, 2010, 2005, 1999, 1995, 1992, 1990, 1986, 1985, 1980, 1979, 1975, 1973, 1970, 1965, 1962, 1961, 1958, 1957, 1955, 1953, 1951, 1949, 1948, 1926, 1921

FINDINGS

Address Researched	Address Not Identified in Research Source
3511 NW 9TH CT	2020, 2017, 2014, 2005, 2000, 1999, 1995, 1992, 1990, 1986, 1985, 1980, 1979, 1975, 1973, 1970, 1965, 1962, 1961, 1958, 1957, 1955, 1953, 1951, 1949, 1948, 1926, 1921
3511 NW 9TH CT	2020, 2017, 2014, 2010, 2000, 1999, 1995, 1992, 1990, 1986, 1985, 1980, 1979, 1975, 1973, 1970, 1965, 1962, 1961, 1958, 1957, 1955, 1953, 1951, 1949, 1948, 1926, 1921
3511 NW 9TH CT	2020, 2017, 2010, 2005, 2000, 1999, 1995, 1992, 1990, 1986, 1985, 1980, 1979, 1975, 1973, 1970, 1965, 1962, 1961, 1958, 1957, 1955, 1953, 1951, 1949, 1948, 1926, 1921
3511 NW 9TH CT	2017, 2014, 2010, 2005, 2000, 1999, 1995, 1992, 1990, 1986, 1985, 1980, 1979, 1975, 1973, 1970, 1965, 1962, 1961, 1958, 1957, 1955, 1953, 1951, 1949, 1948, 1926, 1921
3511 NW 9TH CT	2020, 2014, 2010, 2005, 2000, 1999, 1995, 1992, 1990, 1986, 1985, 1980, 1979, 1975, 1973, 1970, 1965, 1962, 1961, 1958, 1957, 1955, 1953, 1951, 1949, 1948, 1926, 1921
3521 9TH CT	2020, 2017, 2014, 2010, 2000, 1999, 1995, 1992, 1990, 1986, 1985, 1980, 1979, 1975, 1973, 1970, 1965, 1962, 1961, 1958, 1957, 1955, 1953, 1951, 1949, 1948, 1926, 1921
3521 9TH CT	2020, 2017, 2014, 2010, 2005, 2000, 1995, 1992, 1990, 1986, 1985, 1980, 1979, 1975, 1973, 1970, 1965, 1962, 1961, 1958, 1957, 1955, 1953, 1951, 1949, 1948, 1926, 1921
3521 9TH CT	2020, 2017, 2014, 2010, 2005, 2000, 1999, 1995, 1992, 1990, 1986, 1985, 1980, 1979, 1975, 1973, 1970, 1965, 1961, 1958, 1957, 1955, 1953, 1951, 1949, 1948, 1926, 1921
3521 9TH CT	2020, 2017, 2014, 2010, 2005, 2000, 1999, 1995, 1992, 1990, 1986, 1985, 1980, 1975, 1973, 1970, 1965, 1962, 1961, 1958, 1957, 1955, 1953, 1951, 1949, 1948, 1926, 1921
3521 9TH CT	2020, 2017, 2014, 2010, 2005, 2000, 1999, 1995, 1992, 1990, 1985, 1980, 1979, 1975, 1973, 1970, 1965, 1962, 1961, 1958, 1957, 1955, 1953, 1951, 1949, 1948, 1926, 1921
3521 9TH CT	2020, 2017, 2014, 2010, 2005, 2000, 1999, 1995, 1992, 1986, 1985, 1980, 1979, 1975, 1973, 1970, 1965, 1962, 1961, 1958, 1957, 1955, 1953, 1951, 1949, 1948, 1926, 1921
3521 9TH CT	2020, 2017, 2014, 2010, 2005, 2000, 1999, 1995, 1992, 1990, 1986, 1985, 1980, 1979, 1975, 1973, 1970, 1962, 1961, 1958, 1957, 1955, 1953, 1951, 1949, 1948, 1926, 1921
3521 9TH CT	2020, 2017, 2014, 2010, 2005, 2000, 1999, 1995, 1992, 1990, 1986, 1985, 1980, 1979, 1975, 1973, 1965, 1962, 1961, 1958, 1957, 1955, 1953, 1951, 1949, 1948, 1926, 1921
3521 NW 9TH CT	2020, 2017, 2014, 2010, 2005, 2000, 1999, 1995, 1990, 1986, 1985, 1980, 1979, 1975, 1973, 1970, 1965, 1962, 1961, 1958, 1957, 1955, 1953, 1951, 1949, 1948, 1926, 1921
3521 NW 9TH CT	2020, 2017, 2014, 2010, 2005, 2000, 1999, 1992, 1990, 1986, 1985, 1980, 1979, 1975, 1973, 1970, 1965, 1962, 1961, 1958, 1957, 1955, 1953, 1951, 1949, 1948, 1926, 1921
3521 NW 9TH CT	2020, 2017, 2014, 2010, 2000, 1999, 1995, 1992, 1990, 1986, 1985, 1980, 1979, 1975, 1973, 1970, 1965, 1962, 1961, 1958, 1957, 1955, 1953, 1951, 1949, 1948, 1926, 1921

FINDINGS

Address Researched	Address Not Identified in Research Source
3521 NW 9TH CT	2020, 2017, 2014, 2005, 2000, 1999, 1995, 1992, 1990, 1986, 1985, 1980, 1979, 1975, 1973, 1970, 1965, 1962, 1961, 1958, 1957, 1955, 1953, 1951, 1949, 1948, 1926, 1921
3521 NW 9TH CT	2020, 2017, 2014, 2010, 2005, 1999, 1995, 1992, 1990, 1986, 1985, 1980, 1979, 1975, 1973, 1970, 1965, 1962, 1961, 1958, 1957, 1955, 1953, 1951, 1949, 1948, 1926, 1921
3521 NW 9TH CT	2020, 2014, 2010, 2005, 2000, 1999, 1995, 1992, 1990, 1986, 1985, 1980, 1979, 1975, 1973, 1970, 1965, 1962, 1961, 1958, 1957, 1955, 1953, 1951, 1949, 1948, 1926, 1921
3521 NW 9TH CT	2020, 2017, 2010, 2005, 2000, 1999, 1995, 1992, 1990, 1986, 1985, 1980, 1979, 1975, 1973, 1970, 1965, 1962, 1961, 1958, 1957, 1955, 1953, 1951, 1949, 1948, 1926, 1921
3521 W SUNRISE BLVD	2017, 2014, 2010, 2005, 2000, 1999, 1995, 1992, 1990, 1986, 1985, 1980, 1979, 1975, 1973, 1970, 1965, 1962, 1961, 1958, 1957, 1955, 1953, 1951, 1949, 1948, 1926, 1921
3531 9TH CT	2020, 2017, 2014, 2010, 2005, 2000, 1995, 1992, 1990, 1986, 1985, 1980, 1979, 1975, 1973, 1970, 1965, 1962, 1961, 1958, 1957, 1955, 1953, 1951, 1949, 1948, 1926, 1921
3531 9TH CT	2020, 2017, 2014, 2010, 2005, 2000, 1999, 1995, 1992, 1990, 1985, 1980, 1979, 1975, 1973, 1970, 1965, 1962, 1961, 1958, 1957, 1955, 1953, 1951, 1949, 1948, 1926, 1921
3531 9TH CT	2020, 2017, 2014, 2010, 2005, 2000, 1999, 1995, 1992, 1990, 1986, 1985, 1980, 1975, 1973, 1970, 1965, 1962, 1961, 1958, 1957, 1955, 1953, 1951, 1949, 1948, 1926, 1921
3531 9TH CT	2020, 2017, 2014, 2010, 2005, 2000, 1999, 1995, 1992, 1990, 1986, 1985, 1980, 1979, 1975, 1973, 1965, 1962, 1961, 1958, 1957, 1955, 1953, 1951, 1949, 1948, 1926, 1921
3531 9TH CT	2020, 2017, 2014, 2010, 2005, 2000, 1999, 1995, 1992, 1990, 1986, 1985, 1980, 1979, 1975, 1973, 1970, 1962, 1961, 1958, 1957, 1955, 1953, 1951, 1949, 1948, 1926, 1921
3531 9TH CT	2020, 2017, 2014, 2010, 2005, 2000, 1999, 1995, 1992, 1990, 1986, 1985, 1980, 1979, 1975, 1973, 1970, 1965, 1961, 1958, 1957, 1955, 1953, 1951, 1949, 1948, 1926, 1921
3531 NW 9TH CT	2020, 2017, 2014, 2010, 2005, 1999, 1995, 1992, 1990, 1986, 1985, 1980, 1979, 1975, 1973, 1970, 1965, 1962, 1961, 1958, 1957, 1955, 1953, 1951, 1949, 1948, 1926, 1921
3531 NW 9TH CT	2020, 2017, 2014, 2005, 2000, 1999, 1995, 1992, 1990, 1986, 1985, 1980, 1979, 1975, 1973, 1970, 1965, 1962, 1961, 1958, 1957, 1955, 1953, 1951, 1949, 1948, 1926, 1921
3531 NW 9TH CT	2020, 2017, 2014, 2010, 2000, 1999, 1995, 1992, 1990, 1986, 1985, 1980, 1979, 1975, 1973, 1970, 1965, 1962, 1961, 1958, 1957, 1955, 1953, 1951, 1949, 1948, 1926, 1921
3531 NW 9TH CT	2020, 2017, 2010, 2005, 2000, 1999, 1995, 1992, 1990, 1986, 1985, 1980, 1979, 1975, 1973, 1970, 1965, 1962, 1961, 1958, 1957, 1955, 1953, 1951, 1949, 1948, 1926, 1921
3541 9TH CT	2020, 2017, 2014, 2010, 2000, 1999, 1995, 1992, 1990, 1986, 1985, 1980, 1979, 1975, 1973, 1970, 1965, 1962, 1961, 1958, 1957, 1955, 1953, 1951, 1949, 1948, 1926, 1921

FINDINGS

Address Researched	Address Not Identified in Research Source
3541 9TH CT	2020, 2017, 2014, 2010, 2005, 2000, 1995, 1992, 1990, 1986, 1985, 1980, 1979, 1975, 1973, 1970, 1965, 1962, 1961, 1958, 1957, 1955, 1953, 1951, 1949, 1948, 1926, 1921
3541 9TH CT	2020, 2017, 2014, 2010, 2005, 2000, 1999, 1995, 1992, 1990, 1986, 1985, 1980, 1979, 1975, 1973, 1970, 1965, 1961, 1958, 1957, 1955, 1953, 1951, 1949, 1948, 1926, 1921
3541 9TH CT	2020, 2017, 2014, 2010, 2005, 2000, 1999, 1995, 1992, 1990, 1986, 1985, 1980, 1979, 1975, 1973, 1970, 1962, 1961, 1958, 1957, 1955, 1953, 1951, 1949, 1948, 1926, 1921
3541 9TH CT	2020, 2017, 2014, 2010, 2005, 2000, 1999, 1995, 1992, 1990, 1986, 1985, 1980, 1979, 1975, 1973, 1965, 1962, 1961, 1958, 1957, 1955, 1953, 1951, 1949, 1948, 1926, 1921
3541 9TH CT	2020, 2017, 2014, 2010, 2005, 2000, 1999, 1995, 1992, 1990, 1986, 1985, 1980, 1975, 1973, 1970, 1965, 1962, 1961, 1958, 1957, 1955, 1953, 1951, 1949, 1948, 1926, 1921
3541 9TH CT	2020, 2017, 2014, 2010, 2005, 2000, 1999, 1995, 1992, 1990, 1985, 1980, 1979, 1975, 1973, 1970, 1965, 1962, 1961, 1958, 1957, 1955, 1953, 1951, 1949, 1948, 1926, 1921
3541 NW 9TH CT	2020, 2017, 2014, 2010, 2005, 2000, 1999, 1992, 1990, 1986, 1985, 1980, 1979, 1975, 1973, 1970, 1965, 1962, 1961, 1958, 1957, 1955, 1953, 1951, 1949, 1948, 1926, 1921
3541 NW 9TH CT	2020, 2017, 2014, 2010, 2000, 1999, 1995, 1992, 1990, 1986, 1985, 1980, 1979, 1975, 1973, 1970, 1965, 1962, 1961, 1958, 1957, 1955, 1953, 1951, 1949, 1948, 1926, 1921
3541 NW 9TH CT	2020, 2017, 2014, 2005, 2000, 1999, 1995, 1992, 1990, 1986, 1985, 1980, 1979, 1975, 1973, 1970, 1965, 1962, 1961, 1958, 1957, 1955, 1953, 1951, 1949, 1948, 1926, 1921
3541 NW 9TH CT	2020, 2017, 2014, 2010, 2005, 1999, 1995, 1992, 1990, 1986, 1985, 1980, 1979, 1975, 1973, 1970, 1965, 1962, 1961, 1958, 1957, 1955, 1953, 1951, 1949, 1948, 1926, 1921
3541 NW 9TH CT	2020, 2017, 2010, 2005, 2000, 1999, 1995, 1992, 1990, 1986, 1985, 1980, 1979, 1975, 1973, 1970, 1965, 1962, 1961, 1958, 1957, 1955, 1953, 1951, 1949, 1948, 1926, 1921
3541 NW 9TH CT	2017, 2014, 2010, 2005, 2000, 1999, 1995, 1992, 1990, 1986, 1985, 1980, 1979, 1975, 1973, 1970, 1965, 1962, 1961, 1958, 1957, 1955, 1953, 1951, 1949, 1948, 1926, 1921
3541 NW 9TH CT	2020, 2014, 2010, 2005, 2000, 1999, 1995, 1992, 1990, 1986, 1985, 1980, 1979, 1975, 1973, 1970, 1965, 1962, 1961, 1958, 1957, 1955, 1953, 1951, 1949, 1948, 1926, 1921
3545 W SUNRISE BLVD	2020, 2017, 2014, 2010, 2005, 1999, 1995, 1992, 1990, 1986, 1985, 1980, 1979, 1975, 1973, 1970, 1965, 1962, 1961, 1958, 1957, 1955, 1953, 1951, 1949, 1948, 1926, 1921
3547 NW 9TH CT	2020, 2017, 2014, 2010, 2005, 2000, 1999, 1992, 1990, 1986, 1985, 1980, 1979, 1975, 1973, 1970, 1965, 1962, 1961, 1958, 1957, 1955, 1953, 1951, 1949, 1948, 1926, 1921
3551 9TH CT	2020, 2017, 2014, 2010, 2000, 1999, 1995, 1992, 1990, 1986, 1985, 1980, 1979, 1975, 1973, 1970, 1965, 1962, 1961, 1958, 1957, 1955, 1953, 1951, 1949, 1948, 1926, 1921

FINDINGS

Address Researched	Address Not Identified in Research Source
3551 9TH CT	2020, 2017, 2014, 2010, 2005, 2000, 1999, 1995, 1992, 1990, 1985, 1980, 1979, 1975, 1973, 1970, 1965, 1962, 1961, 1958, 1957, 1955, 1953, 1951, 1949, 1948, 1926, 1921
3551 9TH CT	2020, 2017, 2014, 2010, 2005, 2000, 1999, 1995, 1992, 1986, 1985, 1980, 1979, 1975, 1973, 1970, 1965, 1962, 1961, 1958, 1957, 1955, 1953, 1951, 1949, 1948, 1926, 1921
3551 9TH CT	2020, 2017, 2014, 2010, 2005, 2000, 1999, 1995, 1992, 1990, 1986, 1985, 1980, 1975, 1973, 1970, 1965, 1962, 1961, 1958, 1957, 1955, 1953, 1951, 1949, 1948, 1926, 1921
3551 9TH CT	2020, 2017, 2014, 2010, 2005, 2000, 1999, 1995, 1992, 1990, 1986, 1985, 1980, 1979, 1975, 1973, 1965, 1962, 1961, 1958, 1957, 1955, 1953, 1951, 1949, 1948, 1926, 1921
3551 9TH CT	2020, 2017, 2014, 2010, 2005, 2000, 1999, 1995, 1992, 1990, 1986, 1985, 1980, 1979, 1975, 1973, 1970, 1962, 1961, 1958, 1957, 1955, 1953, 1951, 1949, 1948, 1926, 1921
3551 9TH CT	2020, 2017, 2014, 2010, 2005, 2000, 1999, 1995, 1992, 1990, 1986, 1985, 1980, 1979, 1975, 1973, 1970, 1965, 1961, 1958, 1957, 1955, 1953, 1951, 1949, 1948, 1926, 1921
3551 NW 9TH CT	2020, 2017, 2014, 2010, 2000, 1999, 1995, 1992, 1990, 1986, 1985, 1980, 1979, 1975, 1973, 1970, 1965, 1962, 1961, 1958, 1957, 1955, 1953, 1951, 1949, 1948, 1926, 1921
3551 NW 9TH CT	2020, 2017, 2014, 2005, 2000, 1999, 1995, 1992, 1990, 1986, 1985, 1980, 1979, 1975, 1973, 1970, 1965, 1962, 1961, 1958, 1957, 1955, 1953, 1951, 1949, 1948, 1926, 1921
3551 NW 9TH CT	2020, 2017, 2014, 2010, 2005, 2000, 1999, 1992, 1990, 1986, 1985, 1980, 1979, 1975, 1973, 1970, 1965, 1962, 1961, 1958, 1957, 1955, 1953, 1951, 1949, 1948, 1926, 1921
3551 NW 9TH CT	2020, 2014, 2010, 2005, 2000, 1999, 1995, 1992, 1990, 1986, 1985, 1980, 1979, 1975, 1973, 1970, 1965, 1962, 1961, 1958, 1957, 1955, 1953, 1951, 1949, 1948, 1926, 1921
3551 NW 9TH CT	2017, 2014, 2010, 2005, 2000, 1999, 1995, 1992, 1990, 1986, 1985, 1980, 1979, 1975, 1973, 1970, 1965, 1962, 1961, 1958, 1957, 1955, 1953, 1951, 1949, 1948, 1926, 1921
3551 NW 9TH CT	2020, 2017, 2010, 2005, 2000, 1999, 1995, 1992, 1990, 1986, 1985, 1980, 1979, 1975, 1973, 1970, 1965, 1962, 1961, 1958, 1957, 1955, 1953, 1951, 1949, 1948, 1926, 1921
3557 9TH TER	2020, 2017, 2014, 2010, 2000, 1999, 1995, 1992, 1990, 1986, 1985, 1980, 1979, 1975, 1973, 1970, 1965, 1962, 1961, 1958, 1957, 1955, 1953, 1951, 1949, 1948, 1926, 1921
3561 9TH CT	2020, 2017, 2014, 2010, 2000, 1999, 1995, 1992, 1990, 1986, 1985, 1980, 1979, 1975, 1973, 1970, 1965, 1962, 1961, 1958, 1957, 1955, 1953, 1951, 1949, 1948, 1926, 1921
3561 9TH CT	2020, 2017, 2014, 2010, 2005, 2000, 1995, 1992, 1990, 1986, 1985, 1980, 1979, 1975, 1973, 1970, 1965, 1962, 1961, 1958, 1957, 1955, 1953, 1951, 1949, 1948, 1926, 1921
3561 9TH CT	2020, 2017, 2014, 2010, 2005, 2000, 1999, 1995, 1992, 1990, 1986, 1985, 1980, 1979, 1975, 1973, 1970, 1965, 1961, 1958, 1957, 1955, 1953, 1951, 1949, 1948, 1926, 1921

FINDINGS

Address Researched	Address Not Identified in Research Source
3561 9TH CT	2020, 2017, 2014, 2010, 2005, 2000, 1999, 1995, 1992, 1990, 1986, 1985, 1980, 1979, 1975, 1973, 1970, 1962, 1961, 1958, 1957, 1955, 1953, 1951, 1949, 1948, 1926, 1921
3561 9TH CT	2020, 2017, 2014, 2010, 2005, 2000, 1999, 1995, 1992, 1990, 1986, 1985, 1980, 1979, 1975, 1973, 1965, 1962, 1961, 1958, 1957, 1955, 1953, 1951, 1949, 1948, 1926, 1921
3561 9TH CT	2020, 2017, 2014, 2010, 2005, 2000, 1999, 1995, 1992, 1990, 1986, 1985, 1980, 1975, 1973, 1970, 1965, 1962, 1961, 1958, 1957, 1955, 1953, 1951, 1949, 1948, 1926, 1921
3561 9TH CT	2020, 2017, 2014, 2010, 2005, 2000, 1999, 1995, 1992, 1986, 1985, 1980, 1979, 1975, 1973, 1970, 1965, 1962, 1961, 1958, 1957, 1955, 1953, 1951, 1949, 1948, 1926, 1921
3561 9TH CT	2020, 2017, 2014, 2010, 2005, 2000, 1999, 1995, 1992, 1990, 1985, 1980, 1979, 1975, 1973, 1970, 1965, 1962, 1961, 1958, 1957, 1955, 1953, 1951, 1949, 1948, 1926, 1921
3561 NW 9TH CT	2020, 2017, 2014, 2010, 2005, 2000, 1999, 1995, 1990, 1986, 1985, 1980, 1979, 1975, 1973, 1970, 1965, 1962, 1961, 1958, 1957, 1955, 1953, 1951, 1949, 1948, 1926, 1921
3561 NW 9TH CT	2020, 2017, 2014, 2010, 2005, 2000, 1999, 1992, 1990, 1986, 1985, 1980, 1979, 1975, 1973, 1970, 1965, 1962, 1961, 1958, 1957, 1955, 1953, 1951, 1949, 1948, 1926, 1921
3561 NW 9TH CT	2020, 2017, 2014, 2010, 2000, 1999, 1995, 1992, 1990, 1986, 1985, 1980, 1979, 1975, 1973, 1970, 1965, 1962, 1961, 1958, 1957, 1955, 1953, 1951, 1949, 1948, 1926, 1921
3561 NW 9TH CT	2020, 2017, 2014, 2005, 2000, 1999, 1995, 1992, 1990, 1986, 1985, 1980, 1979, 1975, 1973, 1970, 1965, 1962, 1961, 1958, 1957, 1955, 1953, 1951, 1949, 1948, 1926, 1921
3561 NW 9TH CT	2020, 2017, 2014, 2010, 2005, 1999, 1995, 1992, 1990, 1986, 1985, 1980, 1979, 1975, 1973, 1970, 1965, 1962, 1961, 1958, 1957, 1955, 1953, 1951, 1949, 1948, 1926, 1921
3561 NW 9TH CT	2020, 2017, 2010, 2005, 2000, 1999, 1995, 1992, 1990, 1986, 1985, 1980, 1979, 1975, 1973, 1970, 1965, 1962, 1961, 1958, 1957, 1955, 1953, 1951, 1949, 1948, 1926, 1921
3561 NW 9TH CT	2017, 2014, 2010, 2005, 2000, 1999, 1995, 1992, 1990, 1986, 1985, 1980, 1979, 1975, 1973, 1970, 1965, 1962, 1961, 1958, 1957, 1955, 1953, 1951, 1949, 1948, 1926, 1921
3561 NW 9TH CT	2020, 2014, 2010, 2005, 2000, 1999, 1995, 1992, 1990, 1986, 1985, 1980, 1979, 1975, 1973, 1970, 1965, 1962, 1961, 1958, 1957, 1955, 1953, 1951, 1949, 1948, 1926, 1921
3563 9TH TER	2020, 2017, 2014, 2010, 2000, 1999, 1995, 1992, 1990, 1986, 1985, 1980, 1979, 1975, 1973, 1970, 1965, 1962, 1961, 1958, 1957, 1955, 1953, 1951, 1949, 1948, 1926, 1921
3565 9TH TER	2020, 2017, 2014, 2010, 2000, 1999, 1995, 1992, 1990, 1986, 1985, 1980, 1979, 1975, 1973, 1970, 1965, 1962, 1961, 1958, 1957, 1955, 1953, 1951, 1949, 1948, 1926, 1921
3571 9TH CT	2020, 2017, 2014, 2010, 2000, 1999, 1995, 1992, 1990, 1986, 1985, 1980, 1979, 1975, 1973, 1970, 1965, 1962, 1961, 1958, 1957, 1955, 1953, 1951, 1949, 1948, 1926, 1921

FINDINGS

Address Researched	Address Not Identified in Research Source
3571 9TH CT	2020, 2017, 2014, 2010, 2005, 2000, 1995, 1992, 1990, 1986, 1985, 1980, 1979, 1975, 1973, 1970, 1965, 1962, 1961, 1958, 1957, 1955, 1953, 1951, 1949, 1948, 1926, 1921
3571 9TH CT	2020, 2017, 2014, 2010, 2005, 2000, 1999, 1995, 1992, 1986, 1985, 1980, 1979, 1975, 1973, 1970, 1965, 1962, 1961, 1958, 1957, 1955, 1953, 1951, 1949, 1948, 1926, 1921
3571 9TH CT	2020, 2017, 2014, 2010, 2005, 2000, 1999, 1995, 1992, 1990, 1985, 1980, 1979, 1975, 1973, 1970, 1965, 1962, 1961, 1958, 1957, 1955, 1953, 1951, 1949, 1948, 1926, 1921
3571 9TH CT	2020, 2017, 2014, 2010, 2005, 2000, 1999, 1995, 1992, 1990, 1986, 1985, 1980, 1975, 1973, 1970, 1965, 1962, 1961, 1958, 1957, 1955, 1953, 1951, 1949, 1948, 1926, 1921
3571 9TH CT	2020, 2017, 2014, 2010, 2005, 2000, 1999, 1995, 1992, 1990, 1986, 1985, 1980, 1979, 1975, 1973, 1965, 1962, 1961, 1958, 1957, 1955, 1953, 1951, 1949, 1948, 1926, 1921
3571 9TH CT	2020, 2017, 2014, 2010, 2005, 2000, 1999, 1995, 1992, 1990, 1986, 1985, 1980, 1979, 1975, 1973, 1970, 1962, 1961, 1958, 1957, 1955, 1953, 1951, 1949, 1948, 1926, 1921
3571 9TH CT	2020, 2017, 2014, 2010, 2005, 2000, 1999, 1995, 1992, 1990, 1986, 1985, 1980, 1979, 1975, 1973, 1970, 1965, 1961, 1958, 1957, 1955, 1953, 1951, 1949, 1948, 1926, 1921
3571 NW 9TH CT	2020, 2017, 2014, 2010, 2005, 2000, 1999, 1995, 1990, 1986, 1985, 1980, 1979, 1975, 1973, 1970, 1965, 1962, 1961, 1958, 1957, 1955, 1953, 1951, 1949, 1948, 1926, 1921
3571 NW 9TH CT	2020, 2017, 2014, 2010, 2005, 2000, 1999, 1992, 1990, 1986, 1985, 1980, 1979, 1975, 1973, 1970, 1965, 1962, 1961, 1958, 1957, 1955, 1953, 1951, 1949, 1948, 1926, 1921
3571 NW 9TH CT	2020, 2017, 2014, 2010, 2000, 1999, 1995, 1992, 1990, 1986, 1985, 1980, 1979, 1975, 1973, 1970, 1965, 1962, 1961, 1958, 1957, 1955, 1953, 1951, 1949, 1948, 1926, 1921
3571 NW 9TH CT	2020, 2017, 2014, 2005, 2000, 1999, 1995, 1992, 1990, 1986, 1985, 1980, 1979, 1975, 1973, 1970, 1965, 1962, 1961, 1958, 1957, 1955, 1953, 1951, 1949, 1948, 1926, 1921
3571 NW 9TH CT	2020, 2017, 2014, 2010, 2005, 1999, 1995, 1992, 1990, 1986, 1985, 1980, 1979, 1975, 1973, 1970, 1965, 1962, 1961, 1958, 1957, 1955, 1953, 1951, 1949, 1948, 1926, 1921
3571 NW 9TH CT	2020, 2014, 2010, 2005, 2000, 1999, 1995, 1992, 1990, 1986, 1985, 1980, 1979, 1975, 1973, 1970, 1965, 1962, 1961, 1958, 1957, 1955, 1953, 1951, 1949, 1948, 1926, 1921
3571 NW 9TH CT	2017, 2014, 2010, 2005, 2000, 1999, 1995, 1992, 1990, 1986, 1985, 1980, 1979, 1975, 1973, 1970, 1965, 1962, 1961, 1958, 1957, 1955, 1953, 1951, 1949, 1948, 1926, 1921
3571 NW 9TH CT	2020, 2017, 2010, 2005, 2000, 1999, 1995, 1992, 1990, 1986, 1985, 1980, 1979, 1975, 1973, 1970, 1965, 1962, 1961, 1958, 1957, 1955, 1953, 1951, 1949, 1948, 1926, 1921
3575 9TH TER	2020, 2017, 2014, 2010, 2000, 1999, 1995, 1992, 1990, 1986, 1985, 1980, 1979, 1975, 1973, 1970, 1965, 1962, 1961, 1958, 1957, 1955, 1953, 1951, 1949, 1948, 1926, 1921

FINDINGS

Address Researched	Address Not Identified in Research Source
3581 9TH TER	2020, 2017, 2014, 2010, 2000, 1999, 1995, 1992, 1990, 1986, 1985, 1980, 1979, 1975, 1973, 1970, 1965, 1962, 1961, 1958, 1957, 1955, 1953, 1951, 1949, 1948, 1926, 1921
3581 SUNRISE BLVD	2020, 2017, 2014, 2010, 2000, 1999, 1995, 1992, 1990, 1986, 1985, 1980, 1979, 1975, 1973, 1970, 1965, 1962, 1961, 1958, 1957, 1955, 1953, 1951, 1949, 1948, 1926, 1921
3581 SUNRISE BLVD	2020, 2017, 2014, 2010, 2005, 2000, 1999, 1995, 1992, 1990, 1986, 1985, 1980, 1975, 1973, 1970, 1965, 1962, 1961, 1958, 1957, 1955, 1953, 1951, 1949, 1948, 1926, 1921
3581 SUNRISE BLVD	2020, 2017, 2014, 2010, 2005, 2000, 1999, 1995, 1992, 1990, 1985, 1980, 1979, 1975, 1973, 1970, 1965, 1962, 1961, 1958, 1957, 1955, 1953, 1951, 1949, 1948, 1926, 1921
3581 W SUNRISE BLVD	2020, 2017, 2014, 2010, 2000, 1999, 1995, 1992, 1990, 1986, 1985, 1980, 1979, 1975, 1973, 1970, 1965, 1962, 1961, 1958, 1957, 1955, 1953, 1951, 1949, 1948, 1926, 1921
3581 W SUNRISE BLVD	2020, 2017, 2014, 2010, 2005, 2000, 1999, 1992, 1990, 1986, 1985, 1980, 1979, 1975, 1973, 1970, 1965, 1962, 1961, 1958, 1957, 1955, 1953, 1951, 1949, 1948, 1926, 1921
3581 W SUNRISE BLVD	2020, 2017, 2014, 2010, 2005, 2000, 1999, 1995, 1990, 1986, 1985, 1980, 1979, 1975, 1973, 1970, 1965, 1962, 1961, 1958, 1957, 1955, 1953, 1951, 1949, 1948, 1926, 1921
3581 W SUNRISE BLVD	2020, 2017, 2010, 2005, 2000, 1999, 1995, 1992, 1990, 1986, 1985, 1980, 1979, 1975, 1973, 1970, 1965, 1962, 1961, 1958, 1957, 1955, 1953, 1951, 1949, 1948, 1926, 1921
3581 W SUNRISE BLVD	2020, 2017, 2014, 2005, 2000, 1999, 1995, 1992, 1990, 1986, 1985, 1980, 1979, 1975, 1973, 1970, 1965, 1962, 1961, 1958, 1957, 1955, 1953, 1951, 1949, 1948, 1926, 1921
3585 9TH TER	2020, 2017, 2014, 2010, 2000, 1999, 1995, 1992, 1990, 1986, 1985, 1980, 1979, 1975, 1973, 1970, 1965, 1962, 1961, 1958, 1957, 1955, 1953, 1951, 1949, 1948, 1926, 1921
3591 W SUNRISE BLVD	2020, 2017, 2014, 2010, 2005, 2000, 1999, 1995, 1990, 1986, 1985, 1980, 1979, 1975, 1973, 1970, 1965, 1962, 1961, 1958, 1957, 1955, 1953, 1951, 1949, 1948, 1926, 1921
3591 W SUNRISE BLVD	2020, 2017, 2014, 2010, 2005, 2000, 1999, 1992, 1990, 1986, 1985, 1980, 1979, 1975, 1973, 1970, 1965, 1962, 1961, 1958, 1957, 1955, 1953, 1951, 1949, 1948, 1926, 1921
3591 W SUNRISE BLVD	2020, 2017, 2014, 2005, 2000, 1999, 1995, 1992, 1990, 1986, 1985, 1980, 1979, 1975, 1973, 1970, 1965, 1962, 1961, 1958, 1957, 1955, 1953, 1951, 1949, 1948, 1926, 1921
3591 W SUNRISE BLVD	2017, 2014, 2010, 2005, 2000, 1999, 1995, 1992, 1990, 1986, 1985, 1980, 1979, 1975, 1973, 1970, 1965, 1962, 1961, 1958, 1957, 1955, 1953, 1951, 1949, 1948, 1926, 1921
3601 9TH CT	2020, 2017, 2014, 2010, 2005, 2000, 1995, 1992, 1990, 1986, 1985, 1980, 1979, 1975, 1973, 1970, 1965, 1962, 1961, 1958, 1957, 1955, 1953, 1951, 1949, 1948, 1926, 1921
3601 9TH CT	2020, 2017, 2014, 2010, 2005, 2000, 1999, 1995, 1992, 1990, 1986, 1985, 1980, 1979, 1975, 1973, 1970, 1965, 1961, 1958, 1957, 1955, 1953, 1951, 1949, 1948, 1926, 1921

FINDINGS

Address Researched	Address Not Identified in Research Source
3601 9TH CT	2020, 2017, 2014, 2010, 2005, 2000, 1999, 1995, 1992, 1990, 1986, 1985, 1980, 1979, 1975, 1973, 1965, 1962, 1961, 1958, 1957, 1955, 1953, 1951, 1949, 1948, 1926, 1921
3601 9TH CT	2020, 2017, 2014, 2010, 2005, 2000, 1999, 1995, 1992, 1990, 1986, 1985, 1980, 1979, 1975, 1973, 1970, 1962, 1961, 1958, 1957, 1955, 1953, 1951, 1949, 1948, 1926, 1921
3601 9TH CT	2020, 2017, 2014, 2010, 2005, 2000, 1999, 1995, 1992, 1990, 1985, 1980, 1979, 1975, 1973, 1970, 1965, 1962, 1961, 1958, 1957, 1955, 1953, 1951, 1949, 1948, 1926, 1921
3601 9TH CT	2020, 2017, 2014, 2010, 2005, 2000, 1999, 1995, 1992, 1990, 1986, 1985, 1980, 1975, 1973, 1970, 1965, 1962, 1961, 1958, 1957, 1955, 1953, 1951, 1949, 1948, 1926, 1921
3601 NW 9TH CT	2020, 2017, 2014, 2010, 2005, 2000, 1999, 1995, 1990, 1986, 1985, 1980, 1979, 1975, 1973, 1970, 1965, 1962, 1961, 1958, 1957, 1955, 1953, 1951, 1949, 1948, 1926, 1921
3601 NW 9TH CT	2020, 2017, 2014, 2010, 2005, 2000, 1999, 1992, 1990, 1986, 1985, 1980, 1979, 1975, 1973, 1970, 1965, 1962, 1961, 1958, 1957, 1955, 1953, 1951, 1949, 1948, 1926, 1921
3601 NW 9TH CT	2020, 2017, 2014, 2005, 2000, 1999, 1995, 1992, 1990, 1986, 1985, 1980, 1979, 1975, 1973, 1970, 1965, 1962, 1961, 1958, 1957, 1955, 1953, 1951, 1949, 1948, 1926, 1921
3601 NW 9TH CT	2020, 2017, 2014, 2010, 2000, 1999, 1995, 1992, 1990, 1986, 1985, 1980, 1979, 1975, 1973, 1970, 1965, 1962, 1961, 1958, 1957, 1955, 1953, 1951, 1949, 1948, 1926, 1921
3601 NW 9TH CT	2020, 2017, 2014, 2010, 2005, 1999, 1995, 1992, 1990, 1986, 1985, 1980, 1979, 1975, 1973, 1970, 1965, 1962, 1961, 1958, 1957, 1955, 1953, 1951, 1949, 1948, 1926, 1921
3601 NW 9TH CT	2017, 2014, 2010, 2005, 2000, 1999, 1995, 1992, 1990, 1986, 1985, 1980, 1979, 1975, 1973, 1970, 1965, 1962, 1961, 1958, 1957, 1955, 1953, 1951, 1949, 1948, 1926, 1921
3601 NW 9TH CT	2020, 2014, 2010, 2005, 2000, 1999, 1995, 1992, 1990, 1986, 1985, 1980, 1979, 1975, 1973, 1970, 1965, 1962, 1961, 1958, 1957, 1955, 1953, 1951, 1949, 1948, 1926, 1921
3601 NW 9TH CT	2020, 2017, 2010, 2005, 2000, 1999, 1995, 1992, 1990, 1986, 1985, 1980, 1979, 1975, 1973, 1970, 1965, 1962, 1961, 1958, 1957, 1955, 1953, 1951, 1949, 1948, 1926, 1921
840 35TH AVE	2020, 2017, 2014, 2010, 2005, 2000, 1999, 1995, 1992, 1990, 1986, 1985, 1980, 1979, 1975, 1973, 1970, 1965, 1962, 1961, 1958, 1955, 1953, 1951, 1949, 1948, 1926, 1921
841 35TH AVE	2020, 2017, 2014, 2010, 2005, 2000, 1999, 1995, 1992, 1990, 1986, 1985, 1980, 1979, 1975, 1973, 1970, 1965, 1962, 1961, 1958, 1955, 1953, 1951, 1949, 1948, 1926, 1921
870 34TH TER	2020, 2017, 2014, 2010, 2000, 1999, 1995, 1992, 1990, 1986, 1985, 1980, 1979, 1975, 1973, 1970, 1965, 1962, 1961, 1958, 1957, 1955, 1953, 1951, 1949, 1948, 1926, 1921
870 34TH TER	2020, 2017, 2014, 2010, 2005, 2000, 1995, 1992, 1990, 1986, 1985, 1980, 1979, 1975, 1973, 1970, 1965, 1962, 1961, 1958, 1957, 1955, 1953, 1951, 1949, 1948, 1926, 1921

FINDINGS

Address Researched	Address Not Identified in Research Source
870 35TH AVE	2020, 2017, 2014, 2010, 2000, 1999, 1995, 1992, 1990, 1986, 1985, 1980, 1979, 1975, 1973, 1970, 1965, 1962, 1961, 1958, 1957, 1955, 1953, 1951, 1949, 1948, 1926, 1921
870 35TH AVE	2020, 2017, 2014, 2010, 2005, 2000, 1995, 1992, 1990, 1986, 1985, 1980, 1979, 1975, 1973, 1970, 1965, 1962, 1961, 1958, 1957, 1955, 1953, 1951, 1949, 1948, 1926, 1921
870 35TH AVE	2020, 2017, 2014, 2010, 2005, 2000, 1999, 1995, 1992, 1990, 1986, 1985, 1980, 1975, 1973, 1970, 1965, 1962, 1961, 1958, 1957, 1955, 1953, 1951, 1949, 1948, 1926, 1921
870 35TH AVE	2020, 2017, 2014, 2010, 2005, 2000, 1999, 1995, 1992, 1990, 1986, 1985, 1980, 1979, 1975, 1973, 1970, 1962, 1961, 1958, 1957, 1955, 1953, 1951, 1949, 1948, 1926, 1921
870 35TH AVE	2020, 2017, 2014, 2010, 2005, 2000, 1999, 1995, 1992, 1990, 1986, 1985, 1980, 1979, 1975, 1973, 1965, 1962, 1961, 1958, 1957, 1955, 1953, 1951, 1949, 1948, 1926, 1921
870 35TH TER	2020, 2017, 2014, 2010, 2005, 2000, 1999, 1995, 1992, 1990, 1986, 1985, 1980, 1979, 1975, 1973, 1965, 1962, 1961, 1958, 1957, 1955, 1953, 1951, 1949, 1948, 1926, 1921
870 35TH TER	2020, 2017, 2014, 2010, 2005, 2000, 1999, 1995, 1992, 1990, 1986, 1985, 1980, 1975, 1973, 1970, 1965, 1962, 1961, 1958, 1957, 1955, 1953, 1951, 1949, 1948, 1926, 1921
870 35TH TER	2020, 2017, 2014, 2010, 2005, 2000, 1999, 1995, 1992, 1990, 1985, 1980, 1979, 1975, 1973, 1970, 1965, 1962, 1961, 1958, 1957, 1955, 1953, 1951, 1949, 1948, 1926, 1921
870 35TH TER	2020, 2017, 2014, 2010, 2005, 2000, 1999, 1995, 1992, 1990, 1986, 1985, 1980, 1979, 1975, 1973, 1970, 1962, 1961, 1958, 1957, 1955, 1953, 1951, 1949, 1948, 1926, 1921
870 35TH TER	2020, 2017, 2014, 2010, 2000, 1999, 1995, 1992, 1990, 1986, 1985, 1980, 1979, 1975, 1973, 1970, 1965, 1962, 1961, 1958, 1957, 1955, 1953, 1951, 1949, 1948, 1926, 1921
870 NW 35TH AVE	2020, 2017, 2014, 2010, 2000, 1999, 1995, 1992, 1990, 1986, 1985, 1980, 1979, 1975, 1973, 1970, 1965, 1962, 1961, 1958, 1957, 1955, 1953, 1951, 1949, 1948, 1926, 1921
870 NW 35TH AVE	2020, 2017, 2014, 2010, 2005, 1999, 1995, 1992, 1990, 1986, 1985, 1980, 1979, 1975, 1973, 1970, 1965, 1962, 1961, 1958, 1957, 1955, 1953, 1951, 1949, 1948, 1926, 1921
870 NW 35TH AVE	2020, 2017, 2014, 2010, 2005, 2000, 1999, 1992, 1990, 1986, 1985, 1980, 1979, 1975, 1973, 1970, 1965, 1962, 1961, 1958, 1957, 1955, 1953, 1951, 1949, 1948, 1926, 1921
870 NW 35TH AVE	2020, 2017, 2010, 2005, 2000, 1999, 1995, 1992, 1990, 1986, 1985, 1980, 1979, 1975, 1973, 1970, 1965, 1962, 1961, 1958, 1957, 1955, 1953, 1951, 1949, 1948, 1926, 1921
870 NW 35TH AVE	2020, 2017, 2014, 2005, 2000, 1999, 1995, 1992, 1990, 1986, 1985, 1980, 1979, 1975, 1973, 1970, 1965, 1962, 1961, 1958, 1957, 1955, 1953, 1951, 1949, 1948, 1926, 1921
870 NW 35TH AVE	2020, 2014, 2010, 2005, 2000, 1999, 1995, 1992, 1990, 1986, 1985, 1980, 1979, 1975, 1973, 1970, 1965, 1962, 1961, 1958, 1957, 1955, 1953, 1951, 1949, 1948, 1926, 1921

FINDINGS

Address Researched	Address Not Identified in Research Source
870 NW 35TH AVE	2017, 2014, 2010, 2005, 2000, 1999, 1995, 1992, 1990, 1986, 1985, 1980, 1979, 1975, 1973, 1970, 1965, 1962, 1961, 1958, 1957, 1955, 1953, 1951, 1949, 1948, 1926, 1921
870 NW 35TH TER	2017, 2014, 2010, 2005, 2000, 1999, 1995, 1992, 1990, 1986, 1985, 1980, 1979, 1975, 1973, 1970, 1965, 1962, 1961, 1958, 1957, 1955, 1953, 1951, 1949, 1948, 1926, 1921
870 NW 35TH TER	2020, 2014, 2010, 2005, 2000, 1999, 1995, 1992, 1990, 1986, 1985, 1980, 1979, 1975, 1973, 1970, 1965, 1962, 1961, 1958, 1957, 1955, 1953, 1951, 1949, 1948, 1926, 1921
870 NW 35TH TER	2020, 2017, 2010, 2005, 2000, 1999, 1995, 1992, 1990, 1986, 1985, 1980, 1979, 1975, 1973, 1970, 1965, 1962, 1961, 1958, 1957, 1955, 1953, 1951, 1949, 1948, 1926, 1921
870 NW 35TH TER	2020, 2017, 2014, 2005, 2000, 1999, 1995, 1992, 1990, 1986, 1985, 1980, 1979, 1975, 1973, 1970, 1965, 1962, 1961, 1958, 1957, 1955, 1953, 1951, 1949, 1948, 1926, 1921
870 NW 35TH TER	2020, 2017, 2014, 2010, 2000, 1999, 1995, 1992, 1990, 1986, 1985, 1980, 1979, 1975, 1973, 1970, 1965, 1962, 1961, 1958, 1957, 1955, 1953, 1951, 1949, 1948, 1926, 1921
871 34TH TER	2020, 2017, 2014, 2010, 2005, 2000, 1995, 1992, 1990, 1986, 1985, 1980, 1979, 1975, 1973, 1970, 1965, 1962, 1961, 1958, 1957, 1955, 1953, 1951, 1949, 1948, 1926, 1921
871 34TH TER	2020, 2017, 2014, 2010, 2000, 1999, 1995, 1992, 1990, 1986, 1985, 1980, 1979, 1975, 1973, 1970, 1965, 1962, 1961, 1958, 1957, 1955, 1953, 1951, 1949, 1948, 1926, 1921
871 35TH AVE	2020, 2017, 2014, 2010, 2005, 2000, 1999, 1995, 1992, 1990, 1986, 1985, 1980, 1975, 1973, 1970, 1965, 1962, 1961, 1958, 1957, 1955, 1953, 1951, 1949, 1948, 1926, 1921
871 35TH AVE	2020, 2017, 2014, 2010, 2005, 2000, 1999, 1995, 1992, 1990, 1986, 1985, 1980, 1979, 1975, 1973, 1970, 1962, 1961, 1958, 1957, 1955, 1953, 1951, 1949, 1948, 1926, 1921
871 35TH AVE	2020, 2017, 2014, 2010, 2005, 2000, 1999, 1995, 1992, 1990, 1986, 1985, 1980, 1979, 1975, 1973, 1965, 1962, 1961, 1958, 1957, 1955, 1953, 1951, 1949, 1948, 1926, 1921
871 35TH TER	2020, 2017, 2014, 2010, 2005, 2000, 1999, 1995, 1992, 1990, 1986, 1985, 1980, 1979, 1975, 1973, 1965, 1962, 1961, 1958, 1957, 1955, 1953, 1951, 1949, 1948, 1926, 1921
871 35TH TER	2020, 2017, 2014, 2010, 2005, 2000, 1999, 1995, 1992, 1990, 1986, 1985, 1980, 1975, 1973, 1970, 1965, 1962, 1961, 1958, 1957, 1955, 1953, 1951, 1949, 1948, 1926, 1921
871 35TH TER	2020, 2017, 2014, 2010, 2005, 2000, 1999, 1995, 1992, 1990, 1985, 1980, 1979, 1975, 1973, 1970, 1965, 1962, 1961, 1958, 1957, 1955, 1953, 1951, 1949, 1948, 1926, 1921
871 35TH TER	2020, 2017, 2014, 2010, 2005, 2000, 1999, 1995, 1992, 1990, 1986, 1985, 1980, 1979, 1975, 1973, 1970, 1962, 1961, 1958, 1957, 1955, 1953, 1951, 1949, 1948, 1926, 1921
871 35TH TER	2020, 2017, 2014, 2010, 2000, 1999, 1995, 1992, 1990, 1986, 1985, 1980, 1979, 1975, 1973, 1970, 1965, 1962, 1961, 1958, 1957, 1955, 1953, 1951, 1949, 1948, 1926, 1921

FINDINGS

Address Researched	Address Not Identified in Research Source
871 NW 35TH AVE	2020, 2017, 2014, 2010, 2005, 1999, 1995, 1992, 1990, 1986, 1985, 1980, 1979, 1975, 1973, 1970, 1965, 1962, 1961, 1958, 1957, 1955, 1953, 1951, 1949, 1948, 1926, 1921
871 NW 35TH AVE	2020, 2017, 2014, 2010, 2005, 2000, 1999, 1992, 1990, 1986, 1985, 1980, 1979, 1975, 1973, 1970, 1965, 1962, 1961, 1958, 1957, 1955, 1953, 1951, 1949, 1948, 1926, 1921
871 NW 35TH AVE	2020, 2017, 2014, 2010, 2005, 2000, 1999, 1995, 1990, 1986, 1985, 1980, 1979, 1975, 1973, 1970, 1965, 1962, 1961, 1958, 1957, 1955, 1953, 1951, 1949, 1948, 1926, 1921
871 NW 35TH AVE	2020, 2017, 2010, 2005, 2000, 1999, 1995, 1992, 1990, 1986, 1985, 1980, 1979, 1975, 1973, 1970, 1965, 1962, 1961, 1958, 1957, 1955, 1953, 1951, 1949, 1948, 1926, 1921
871 NW 35TH AVE	2020, 2017, 2014, 2005, 2000, 1999, 1995, 1992, 1990, 1986, 1985, 1980, 1979, 1975, 1973, 1970, 1965, 1962, 1961, 1958, 1957, 1955, 1953, 1951, 1949, 1948, 1926, 1921
871 NW 35TH AVE	2020, 2014, 2010, 2005, 2000, 1999, 1995, 1992, 1990, 1986, 1985, 1980, 1979, 1975, 1973, 1970, 1965, 1962, 1961, 1958, 1957, 1955, 1953, 1951, 1949, 1948, 1926, 1921
871 NW 35TH AVE	2017, 2014, 2010, 2005, 2000, 1999, 1995, 1992, 1990, 1986, 1985, 1980, 1979, 1975, 1973, 1970, 1965, 1962, 1961, 1958, 1957, 1955, 1953, 1951, 1949, 1948, 1926, 1921
871 NW 35TH TER	2017, 2014, 2010, 2005, 2000, 1999, 1995, 1992, 1990, 1986, 1985, 1980, 1979, 1975, 1973, 1970, 1965, 1962, 1961, 1958, 1957, 1955, 1953, 1951, 1949, 1948, 1926, 1921
871 NW 35TH TER	2020, 2014, 2010, 2005, 2000, 1999, 1995, 1992, 1990, 1986, 1985, 1980, 1979, 1975, 1973, 1970, 1965, 1962, 1961, 1958, 1957, 1955, 1953, 1951, 1949, 1948, 1926, 1921
871 NW 35TH TER	2020, 2017, 2010, 2005, 2000, 1999, 1995, 1992, 1990, 1986, 1985, 1980, 1979, 1975, 1973, 1970, 1965, 1962, 1961, 1958, 1957, 1955, 1953, 1951, 1949, 1948, 1926, 1921
871 NW 35TH TER	2020, 2017, 2014, 2005, 2000, 1999, 1995, 1992, 1990, 1986, 1985, 1980, 1979, 1975, 1973, 1970, 1965, 1962, 1961, 1958, 1957, 1955, 1953, 1951, 1949, 1948, 1926, 1921
871 NW 35TH TER	2020, 2017, 2014, 2010, 2005, 2000, 1999, 1992, 1990, 1986, 1985, 1980, 1979, 1975, 1973, 1970, 1965, 1962, 1961, 1958, 1957, 1955, 1953, 1951, 1949, 1948, 1926, 1921
871 NW 35TH TER	2020, 2017, 2014, 2010, 2000, 1999, 1995, 1992, 1990, 1986, 1985, 1980, 1979, 1975, 1973, 1970, 1965, 1962, 1961, 1958, 1957, 1955, 1953, 1951, 1949, 1948, 1926, 1921
880 34TH TER	2020, 2017, 2014, 2010, 2005, 2000, 1995, 1992, 1990, 1986, 1985, 1980, 1979, 1975, 1973, 1970, 1965, 1962, 1961, 1958, 1957, 1955, 1953, 1951, 1949, 1948, 1926, 1921
880 34TH TER	2020, 2017, 2014, 2010, 2000, 1999, 1995, 1992, 1990, 1986, 1985, 1980, 1979, 1975, 1973, 1970, 1965, 1962, 1961, 1958, 1957, 1955, 1953, 1951, 1949, 1948, 1926, 1921
880 34TH TER	2020, 2017, 2014, 2010, 2005, 2000, 1999, 1995, 1992, 1990, 1986, 1985, 1980, 1975, 1973, 1970, 1965, 1962, 1961, 1958, 1957, 1955, 1953, 1951, 1949, 1948, 1926, 1921

FINDINGS

Address Researched	Address Not Identified in Research Source
880 34TH TER	2020, 2017, 2014, 2010, 2005, 2000, 1999, 1995, 1992, 1990, 1986, 1985, 1980, 1979, 1975, 1973, 1965, 1962, 1961, 1958, 1957, 1955, 1953, 1951, 1949, 1948, 1926, 1921
880 34TH TER	2020, 2017, 2014, 2010, 2005, 2000, 1999, 1995, 1992, 1990, 1986, 1985, 1980, 1979, 1975, 1973, 1970, 1965, 1961, 1958, 1957, 1955, 1953, 1951, 1949, 1948, 1926, 1921
880 34TH TER	2020, 2017, 2014, 2010, 2005, 2000, 1999, 1995, 1992, 1990, 1986, 1985, 1980, 1979, 1975, 1973, 1970, 1962, 1961, 1958, 1957, 1955, 1953, 1951, 1949, 1948, 1926, 1921
880 35TH AVE	2020, 2017, 2014, 2010, 2005, 2000, 1999, 1995, 1992, 1990, 1986, 1985, 1980, 1979, 1975, 1973, 1965, 1962, 1961, 1958, 1957, 1955, 1953, 1951, 1949, 1948, 1926, 1921
880 35TH AVE	2020, 2017, 2014, 2010, 2005, 2000, 1999, 1995, 1992, 1990, 1986, 1985, 1980, 1979, 1975, 1973, 1970, 1962, 1961, 1958, 1957, 1955, 1953, 1951, 1949, 1948, 1926, 1921
880 35TH AVE	2020, 2017, 2014, 2010, 2005, 2000, 1999, 1995, 1992, 1990, 1986, 1985, 1980, 1975, 1973, 1970, 1965, 1962, 1961, 1958, 1957, 1955, 1953, 1951, 1949, 1948, 1926, 1921
880 35TH AVE	2020, 2017, 2014, 2010, 2000, 1999, 1995, 1992, 1990, 1986, 1985, 1980, 1979, 1975, 1973, 1970, 1965, 1962, 1961, 1958, 1957, 1955, 1953, 1951, 1949, 1948, 1926, 1921
880 35TH AVE	2020, 2017, 2014, 2010, 2005, 2000, 1995, 1992, 1990, 1986, 1985, 1980, 1979, 1975, 1973, 1970, 1965, 1962, 1961, 1958, 1957, 1955, 1953, 1951, 1949, 1948, 1926, 1921
880 35TH TER	2020, 2017, 2014, 2010, 2005, 2000, 1995, 1992, 1990, 1986, 1985, 1980, 1979, 1975, 1973, 1970, 1965, 1962, 1961, 1958, 1957, 1955, 1953, 1951, 1949, 1948, 1926, 1921
880 35TH TER	2020, 2017, 2014, 2010, 2000, 1999, 1995, 1992, 1990, 1986, 1985, 1980, 1979, 1975, 1973, 1970, 1965, 1962, 1961, 1958, 1957, 1955, 1953, 1951, 1949, 1948, 1926, 1921
880 35TH TER	2020, 2017, 2014, 2010, 2005, 2000, 1999, 1995, 1992, 1990, 1986, 1985, 1980, 1975, 1973, 1970, 1965, 1962, 1961, 1958, 1957, 1955, 1953, 1951, 1949, 1948, 1926, 1921
880 35TH TER	2020, 2017, 2014, 2010, 2005, 2000, 1999, 1995, 1992, 1990, 1985, 1980, 1979, 1975, 1973, 1970, 1965, 1962, 1961, 1958, 1957, 1955, 1953, 1951, 1949, 1948, 1926, 1921
880 35TH TER	2020, 2017, 2014, 2010, 2005, 2000, 1999, 1995, 1992, 1990, 1986, 1985, 1980, 1979, 1975, 1973, 1965, 1962, 1961, 1958, 1957, 1955, 1953, 1951, 1949, 1948, 1926, 1921
880 35TH TER	2020, 2017, 2014, 2010, 2005, 2000, 1999, 1995, 1992, 1990, 1986, 1985, 1980, 1979, 1975, 1973, 1970, 1962, 1961, 1958, 1957, 1955, 1953, 1951, 1949, 1948, 1926, 1921
880 3TH TER	2020, 2017, 2014, 2010, 2005, 2000, 1999, 1995, 1992, 1986, 1985, 1980, 1979, 1975, 1973, 1970, 1965, 1962, 1961, 1958, 1957, 1955, 1953, 1951, 1949, 1948, 1926, 1921
880 NW 35TH AVE	2020, 2017, 2014, 2010, 2000, 1999, 1995, 1992, 1990, 1986, 1985, 1980, 1979, 1975, 1973, 1970, 1965, 1962, 1961, 1958, 1957, 1955, 1953, 1951, 1949, 1948, 1926, 1921

FINDINGS

Address Researched	Address Not Identified in Research Source
880 NW 35TH AVE	2020, 2017, 2014, 2010, 2005, 1999, 1995, 1992, 1990, 1986, 1985, 1980, 1979, 1975, 1973, 1970, 1965, 1962, 1961, 1958, 1957, 1955, 1953, 1951, 1949, 1948, 1926, 1921
880 NW 35TH AVE	2020, 2017, 2014, 2010, 2005, 2000, 1999, 1992, 1990, 1986, 1985, 1980, 1979, 1975, 1973, 1970, 1965, 1962, 1961, 1958, 1957, 1955, 1953, 1951, 1949, 1948, 1926, 1921
880 NW 35TH AVE	2020, 2017, 2010, 2005, 2000, 1999, 1995, 1992, 1990, 1986, 1985, 1980, 1979, 1975, 1973, 1970, 1965, 1962, 1961, 1958, 1957, 1955, 1953, 1951, 1949, 1948, 1926, 1921
880 NW 35TH AVE	2020, 2014, 2010, 2005, 2000, 1999, 1995, 1992, 1990, 1986, 1985, 1980, 1979, 1975, 1973, 1970, 1965, 1962, 1961, 1958, 1957, 1955, 1953, 1951, 1949, 1948, 1926, 1921
880 NW 35TH AVE	2017, 2014, 2010, 2005, 2000, 1999, 1995, 1992, 1990, 1986, 1985, 1980, 1979, 1975, 1973, 1970, 1965, 1962, 1961, 1958, 1957, 1955, 1953, 1951, 1949, 1948, 1926, 1921
880 NW 35TH TER	2017, 2014, 2010, 2005, 2000, 1999, 1995, 1992, 1990, 1986, 1985, 1980, 1979, 1975, 1973, 1970, 1965, 1962, 1961, 1958, 1957, 1955, 1953, 1951, 1949, 1948, 1926, 1921
880 NW 35TH TER	2020, 2014, 2010, 2005, 2000, 1999, 1995, 1992, 1990, 1986, 1985, 1980, 1979, 1975, 1973, 1970, 1965, 1962, 1961, 1958, 1957, 1955, 1953, 1951, 1949, 1948, 1926, 1921
880 NW 35TH TER	2020, 2017, 2010, 2005, 2000, 1999, 1995, 1992, 1990, 1986, 1985, 1980, 1979, 1975, 1973, 1970, 1965, 1962, 1961, 1958, 1957, 1955, 1953, 1951, 1949, 1948, 1926, 1921
880 NW 35TH TER	2020, 2017, 2014, 2005, 2000, 1999, 1995, 1992, 1990, 1986, 1985, 1980, 1979, 1975, 1973, 1970, 1965, 1962, 1961, 1958, 1957, 1955, 1953, 1951, 1949, 1948, 1926, 1921
880 NW 35TH TER	2020, 2017, 2014, 2010, 2005, 2000, 1999, 1992, 1990, 1986, 1985, 1980, 1979, 1975, 1973, 1970, 1965, 1962, 1961, 1958, 1957, 1955, 1953, 1951, 1949, 1948, 1926, 1921
880 NW 35TH TER	2020, 2017, 2014, 2010, 2005, 2000, 1999, 1995, 1990, 1986, 1985, 1980, 1979, 1975, 1973, 1970, 1965, 1962, 1961, 1958, 1957, 1955, 1953, 1951, 1949, 1948, 1926, 1921
880 NW 35TH TER	2020, 2017, 2014, 2010, 2005, 1999, 1995, 1992, 1990, 1986, 1985, 1980, 1979, 1975, 1973, 1970, 1965, 1962, 1961, 1958, 1957, 1955, 1953, 1951, 1949, 1948, 1926, 1921
880 NW 35TH TER	2020, 2017, 2014, 2010, 2000, 1999, 1995, 1992, 1990, 1986, 1985, 1980, 1979, 1975, 1973, 1970, 1965, 1962, 1961, 1958, 1957, 1955, 1953, 1951, 1949, 1948, 1926, 1921
881 34TH TER	2020, 2017, 2014, 2010, 2005, 2000, 1999, 1995, 1992, 1990, 1986, 1985, 1980, 1979, 1975, 1973, 1970, 1965, 1961, 1958, 1957, 1955, 1953, 1951, 1949, 1948, 1926, 1921
881 34TH TER	2020, 2017, 2014, 2010, 2005, 2000, 1999, 1995, 1992, 1990, 1986, 1985, 1980, 1979, 1975, 1973, 1970, 1962, 1961, 1958, 1957, 1955, 1953, 1951, 1949, 1948, 1926, 1921
881 34TH TER	2020, 2017, 2014, 2010, 2005, 2000, 1999, 1995, 1992, 1990, 1986, 1985, 1980, 1975, 1973, 1970, 1965, 1962, 1961, 1958, 1957, 1955, 1953, 1951, 1949, 1948, 1926, 1921

FINDINGS

Address Researched	Address Not Identified in Research Source
881 34TH TER	2020, 2017, 2014, 2010, 2005, 2000, 1999, 1995, 1992, 1990, 1986, 1985, 1980, 1979, 1975, 1973, 1965, 1962, 1961, 1958, 1957, 1955, 1953, 1951, 1949, 1948, 1926, 1921
881 35TH AVE	2020, 2017, 2014, 2010, 2005, 2000, 1999, 1995, 1992, 1990, 1986, 1985, 1980, 1975, 1973, 1970, 1965, 1962, 1961, 1958, 1957, 1955, 1953, 1951, 1949, 1948, 1926, 1921
881 35TH AVE	2020, 2017, 2014, 2010, 2005, 2000, 1999, 1995, 1992, 1990, 1986, 1985, 1980, 1979, 1975, 1973, 1965, 1962, 1961, 1958, 1957, 1955, 1953, 1951, 1949, 1948, 1926, 1921
881 35TH AVE	2020, 2017, 2014, 2010, 2005, 2000, 1999, 1995, 1992, 1990, 1986, 1985, 1980, 1979, 1975, 1973, 1970, 1962, 1961, 1958, 1957, 1955, 1953, 1951, 1949, 1948, 1926, 1921
881 35TH AVE	2020, 2017, 2014, 2010, 2000, 1999, 1995, 1992, 1990, 1986, 1985, 1980, 1979, 1975, 1973, 1970, 1965, 1962, 1961, 1958, 1957, 1955, 1953, 1951, 1949, 1948, 1926, 1921
881 35TH AVE	2020, 2017, 2014, 2010, 2005, 2000, 1995, 1992, 1990, 1986, 1985, 1980, 1979, 1975, 1973, 1970, 1965, 1962, 1961, 1958, 1957, 1955, 1953, 1951, 1949, 1948, 1926, 1921
881 35TH TER	2020, 2017, 2014, 2010, 2005, 2000, 1995, 1992, 1990, 1986, 1985, 1980, 1979, 1975, 1973, 1970, 1965, 1962, 1961, 1958, 1957, 1955, 1953, 1951, 1949, 1948, 1926, 1921
881 35TH TER	2020, 2017, 2014, 2010, 2000, 1999, 1995, 1992, 1990, 1986, 1985, 1980, 1979, 1975, 1973, 1970, 1965, 1962, 1961, 1958, 1957, 1955, 1953, 1951, 1949, 1948, 1926, 1921
881 35TH TER	2020, 2017, 2014, 2010, 2005, 2000, 1999, 1995, 1992, 1990, 1986, 1985, 1980, 1979, 1975, 1973, 1965, 1962, 1961, 1958, 1957, 1955, 1953, 1951, 1949, 1948, 1926, 1921
881 35TH TER	2020, 2017, 2014, 2010, 2005, 2000, 1999, 1995, 1992, 1990, 1986, 1985, 1980, 1975, 1973, 1970, 1965, 1962, 1961, 1958, 1957, 1955, 1953, 1951, 1949, 1948, 1926, 1921
881 35TH TER	2020, 2017, 2014, 2010, 2005, 2000, 1999, 1995, 1992, 1990, 1985, 1980, 1979, 1975, 1973, 1970, 1965, 1962, 1961, 1958, 1957, 1955, 1953, 1951, 1949, 1948, 1926, 1921
881 35TH TER	2020, 2017, 2014, 2010, 2005, 2000, 1999, 1995, 1992, 1990, 1986, 1985, 1980, 1979, 1975, 1973, 1970, 1962, 1961, 1958, 1957, 1955, 1953, 1951, 1949, 1948, 1926, 1921
881 NW 35TH AVE	2020, 2017, 2014, 2010, 2000, 1999, 1995, 1992, 1990, 1986, 1985, 1980, 1979, 1975, 1973, 1970, 1965, 1962, 1961, 1958, 1957, 1955, 1953, 1951, 1949, 1948, 1926, 1921
881 NW 35TH AVE	2020, 2017, 2014, 2010, 2005, 1999, 1995, 1992, 1990, 1986, 1985, 1980, 1979, 1975, 1973, 1970, 1965, 1962, 1961, 1958, 1957, 1955, 1953, 1951, 1949, 1948, 1926, 1921
881 NW 35TH AVE	2020, 2017, 2014, 2010, 2005, 2000, 1999, 1992, 1990, 1986, 1985, 1980, 1979, 1975, 1973, 1970, 1965, 1962, 1961, 1958, 1957, 1955, 1953, 1951, 1949, 1948, 1926, 1921
881 NW 35TH AVE	2020, 2017, 2010, 2005, 2000, 1999, 1995, 1992, 1990, 1986, 1985, 1980, 1979, 1975, 1973, 1970, 1965, 1962, 1961, 1958, 1957, 1955, 1953, 1951, 1949, 1948, 1926, 1921

FINDINGS

Address Researched	Address Not Identified in Research Source
881 NW 35TH AVE	2020, 2017, 2014, 2005, 2000, 1999, 1995, 1992, 1990, 1986, 1985, 1980, 1979, 1975, 1973, 1970, 1965, 1962, 1961, 1958, 1957, 1955, 1953, 1951, 1949, 1948, 1926, 1921
881 NW 35TH AVE	2020, 2014, 2010, 2005, 2000, 1999, 1995, 1992, 1990, 1986, 1985, 1980, 1979, 1975, 1973, 1970, 1965, 1962, 1961, 1958, 1957, 1955, 1953, 1951, 1949, 1948, 1926, 1921
881 NW 35TH AVE	2017, 2014, 2010, 2005, 2000, 1999, 1995, 1992, 1990, 1986, 1985, 1980, 1979, 1975, 1973, 1970, 1965, 1962, 1961, 1958, 1957, 1955, 1953, 1951, 1949, 1948, 1926, 1921
881 NW 35TH TER	2017, 2014, 2010, 2005, 2000, 1999, 1995, 1992, 1990, 1986, 1985, 1980, 1979, 1975, 1973, 1970, 1965, 1962, 1961, 1958, 1957, 1955, 1953, 1951, 1949, 1948, 1926, 1921
881 NW 35TH TER	2020, 2014, 2010, 2005, 2000, 1999, 1995, 1992, 1990, 1986, 1985, 1980, 1979, 1975, 1973, 1970, 1965, 1962, 1961, 1958, 1957, 1955, 1953, 1951, 1949, 1948, 1926, 1921
881 NW 35TH TER	2020, 2017, 2010, 2005, 2000, 1999, 1995, 1992, 1990, 1986, 1985, 1980, 1979, 1975, 1973, 1970, 1965, 1962, 1961, 1958, 1957, 1955, 1953, 1951, 1949, 1948, 1926, 1921
881 NW 35TH TER	2020, 2017, 2014, 2005, 2000, 1999, 1995, 1992, 1990, 1986, 1985, 1980, 1979, 1975, 1973, 1970, 1965, 1962, 1961, 1958, 1957, 1955, 1953, 1951, 1949, 1948, 1926, 1921
881 NW 35TH TER	2020, 2017, 2014, 2010, 2005, 2000, 1999, 1992, 1990, 1986, 1985, 1980, 1979, 1975, 1973, 1970, 1965, 1962, 1961, 1958, 1957, 1955, 1953, 1951, 1949, 1948, 1926, 1921
881 NW 35TH TER	2020, 2017, 2014, 2010, 2005, 1999, 1995, 1992, 1990, 1986, 1985, 1980, 1979, 1975, 1973, 1970, 1965, 1962, 1961, 1958, 1957, 1955, 1953, 1951, 1949, 1948, 1926, 1921
881 NW 35TH TER	2020, 2017, 2014, 2010, 2000, 1999, 1995, 1992, 1990, 1986, 1985, 1980, 1979, 1975, 1973, 1970, 1965, 1962, 1961, 1958, 1957, 1955, 1953, 1951, 1949, 1948, 1926, 1921
890 34TH TER	2020, 2017, 2014, 2010, 2000, 1999, 1995, 1992, 1990, 1986, 1985, 1980, 1979, 1975, 1973, 1970, 1965, 1962, 1961, 1958, 1957, 1955, 1953, 1951, 1949, 1948, 1926, 1921
890 34TH TER	2020, 2017, 2014, 2010, 2005, 2000, 1999, 1995, 1992, 1990, 1986, 1985, 1980, 1975, 1973, 1970, 1965, 1962, 1961, 1958, 1957, 1955, 1953, 1951, 1949, 1948, 1926, 1921
890 34TH TER	2020, 2017, 2014, 2010, 2005, 2000, 1999, 1995, 1992, 1990, 1986, 1985, 1980, 1979, 1975, 1973, 1965, 1962, 1961, 1958, 1957, 1955, 1953, 1951, 1949, 1948, 1926, 1921
890 34TH TER	2020, 2017, 2014, 2010, 2005, 2000, 1999, 1995, 1992, 1990, 1986, 1985, 1980, 1979, 1975, 1973, 1970, 1965, 1961, 1958, 1957, 1955, 1953, 1951, 1949, 1948, 1926, 1921
890 34TH TER	2020, 2017, 2014, 2010, 2005, 2000, 1999, 1995, 1992, 1990, 1986, 1985, 1980, 1979, 1975, 1973, 1970, 1962, 1961, 1958, 1957, 1955, 1953, 1951, 1949, 1948, 1926, 1921
890 35TH AVE	2020, 2017, 2014, 2010, 2005, 2000, 1999, 1995, 1992, 1990, 1986, 1985, 1980, 1979, 1975, 1973, 1965, 1962, 1961, 1958, 1957, 1955, 1953, 1951, 1949, 1948, 1926, 1921

FINDINGS

Address Researched	Address Not Identified in Research Source
890 35TH AVE	2020, 2017, 2014, 2010, 2005, 2000, 1999, 1995, 1992, 1990, 1986, 1985, 1980, 1979, 1975, 1973, 1970, 1962, 1961, 1958, 1957, 1955, 1953, 1951, 1949, 1948, 1926, 1921
890 35TH AVE	2020, 2017, 2014, 2010, 2005, 2000, 1999, 1995, 1992, 1990, 1986, 1985, 1980, 1975, 1973, 1970, 1965, 1962, 1961, 1958, 1957, 1955, 1953, 1951, 1949, 1948, 1926, 1921
890 35TH AVE	2020, 2017, 2014, 2010, 2005, 2000, 1999, 1995, 1992, 1986, 1985, 1980, 1979, 1975, 1973, 1970, 1965, 1962, 1961, 1958, 1957, 1955, 1953, 1951, 1949, 1948, 1926, 1921
890 35TH AVE	2020, 2017, 2014, 2010, 2000, 1999, 1995, 1992, 1990, 1986, 1985, 1980, 1979, 1975, 1973, 1970, 1965, 1962, 1961, 1958, 1957, 1955, 1953, 1951, 1949, 1948, 1926, 1921
890 35TH AVE	2020, 2017, 2014, 2010, 2005, 2000, 1995, 1992, 1990, 1986, 1985, 1980, 1979, 1975, 1973, 1970, 1965, 1962, 1961, 1958, 1957, 1955, 1953, 1951, 1949, 1948, 1926, 1921
890 35TH TER	2020, 2017, 2014, 2010, 2000, 1999, 1995, 1992, 1990, 1986, 1985, 1980, 1979, 1975, 1973, 1970, 1965, 1962, 1961, 1958, 1957, 1955, 1953, 1951, 1949, 1948, 1926, 1921
890 35TH TER	2020, 2017, 2014, 2010, 2005, 2000, 1999, 1995, 1992, 1990, 1985, 1980, 1979, 1975, 1973, 1970, 1965, 1962, 1961, 1958, 1957, 1955, 1953, 1951, 1949, 1948, 1926, 1921
890 35TH TER	2020, 2017, 2014, 2010, 2005, 2000, 1999, 1995, 1992, 1990, 1986, 1985, 1980, 1975, 1973, 1970, 1965, 1962, 1961, 1958, 1957, 1955, 1953, 1951, 1949, 1948, 1926, 1921
890 35TH TER	2020, 2017, 2014, 2010, 2005, 2000, 1999, 1995, 1992, 1990, 1986, 1985, 1980, 1979, 1975, 1973, 1965, 1962, 1961, 1958, 1957, 1955, 1953, 1951, 1949, 1948, 1926, 1921
890 35TH TER	2020, 2017, 2014, 2010, 2005, 2000, 1999, 1995, 1992, 1990, 1986, 1985, 1980, 1979, 1975, 1973, 1970, 1962, 1961, 1958, 1957, 1955, 1953, 1951, 1949, 1948, 1926, 1921
890 NW 35TH AVE	2020, 2017, 2014, 2010, 2000, 1999, 1995, 1992, 1990, 1986, 1985, 1980, 1979, 1975, 1973, 1970, 1965, 1962, 1961, 1958, 1957, 1955, 1953, 1951, 1949, 1948, 1926, 1921
890 NW 35TH AVE	2020, 2017, 2014, 2010, 2005, 1999, 1995, 1992, 1990, 1986, 1985, 1980, 1979, 1975, 1973, 1970, 1965, 1962, 1961, 1958, 1957, 1955, 1953, 1951, 1949, 1948, 1926, 1921
890 NW 35TH AVE	2020, 2017, 2014, 2010, 2005, 2000, 1999, 1992, 1990, 1986, 1985, 1980, 1979, 1975, 1973, 1970, 1965, 1962, 1961, 1958, 1957, 1955, 1953, 1951, 1949, 1948, 1926, 1921
890 NW 35TH AVE	2020, 2017, 2014, 2010, 2005, 2000, 1999, 1995, 1990, 1986, 1985, 1980, 1979, 1975, 1973, 1970, 1965, 1962, 1961, 1958, 1957, 1955, 1953, 1951, 1949, 1948, 1926, 1921
890 NW 35TH AVE	2020, 2017, 2010, 2005, 2000, 1999, 1995, 1992, 1990, 1986, 1985, 1980, 1979, 1975, 1973, 1970, 1965, 1962, 1961, 1958, 1957, 1955, 1953, 1951, 1949, 1948, 1926, 1921
890 NW 35TH AVE	2020, 2017, 2014, 2005, 2000, 1999, 1995, 1992, 1990, 1986, 1985, 1980, 1979, 1975, 1973, 1970, 1965, 1962, 1961, 1958, 1957, 1955, 1953, 1951, 1949, 1948, 1926, 1921

FINDINGS

Address Researched	Address Not Identified in Research Source
890 NW 35TH AVE	2020, 2014, 2010, 2005, 2000, 1999, 1995, 1992, 1990, 1986, 1985, 1980, 1979, 1975, 1973, 1970, 1965, 1962, 1961, 1958, 1957, 1955, 1953, 1951, 1949, 1948, 1926, 1921
890 NW 35TH AVE	2017, 2014, 2010, 2005, 2000, 1999, 1995, 1992, 1990, 1986, 1985, 1980, 1979, 1975, 1973, 1970, 1965, 1962, 1961, 1958, 1957, 1955, 1953, 1951, 1949, 1948, 1926, 1921
890 NW 35TH TER	2017, 2014, 2010, 2005, 2000, 1999, 1995, 1992, 1990, 1986, 1985, 1980, 1979, 1975, 1973, 1970, 1965, 1962, 1961, 1958, 1957, 1955, 1953, 1951, 1949, 1948, 1926, 1921
890 NW 35TH TER	2020, 2014, 2010, 2005, 2000, 1999, 1995, 1992, 1990, 1986, 1985, 1980, 1979, 1975, 1973, 1970, 1965, 1962, 1961, 1958, 1957, 1955, 1953, 1951, 1949, 1948, 1926, 1921
890 NW 35TH TER	2020, 2017, 2010, 2005, 2000, 1999, 1995, 1992, 1990, 1986, 1985, 1980, 1979, 1975, 1973, 1970, 1965, 1962, 1961, 1958, 1957, 1955, 1953, 1951, 1949, 1948, 1926, 1921
890 NW 35TH TER	2020, 2017, 2014, 2005, 2000, 1999, 1995, 1992, 1990, 1986, 1985, 1980, 1979, 1975, 1973, 1970, 1965, 1962, 1961, 1958, 1957, 1955, 1953, 1951, 1949, 1948, 1926, 1921
890 NW 35TH TER	2020, 2017, 2014, 2010, 2005, 2000, 1999, 1992, 1990, 1986, 1985, 1980, 1979, 1975, 1973, 1970, 1965, 1962, 1961, 1958, 1957, 1955, 1953, 1951, 1949, 1948, 1926, 1921
890 NW 35TH TER	2020, 2017, 2014, 2010, 2005, 1999, 1995, 1992, 1990, 1986, 1985, 1980, 1979, 1975, 1973, 1970, 1965, 1962, 1961, 1958, 1957, 1955, 1953, 1951, 1949, 1948, 1926, 1921
890 NW 35TH TER	2020, 2017, 2014, 2010, 2000, 1999, 1995, 1992, 1990, 1986, 1985, 1980, 1979, 1975, 1973, 1970, 1965, 1962, 1961, 1958, 1957, 1955, 1953, 1951, 1949, 1948, 1926, 1921
891 34TH TER	2020, 2017, 2014, 2010, 2000, 1999, 1995, 1992, 1990, 1986, 1985, 1980, 1979, 1975, 1973, 1970, 1965, 1962, 1961, 1958, 1957, 1955, 1953, 1951, 1949, 1948, 1926, 1921
891 34TH TER	2020, 2017, 2014, 2010, 2005, 2000, 1999, 1995, 1992, 1990, 1986, 1985, 1980, 1979, 1975, 1973, 1970, 1965, 1961, 1958, 1957, 1955, 1953, 1951, 1949, 1948, 1926, 1921
891 34TH TER	2020, 2017, 2014, 2010, 2005, 2000, 1999, 1995, 1992, 1990, 1986, 1985, 1980, 1979, 1975, 1973, 1970, 1962, 1961, 1958, 1957, 1955, 1953, 1951, 1949, 1948, 1926, 1921
891 34TH TER	2020, 2017, 2014, 2010, 2005, 2000, 1999, 1995, 1992, 1990, 1986, 1985, 1980, 1979, 1975, 1973, 1965, 1962, 1961, 1958, 1957, 1955, 1953, 1951, 1949, 1948, 1926, 1921
891 34TH TER	2020, 2017, 2014, 2010, 2005, 2000, 1999, 1995, 1992, 1990, 1986, 1985, 1980, 1975, 1973, 1970, 1965, 1962, 1961, 1958, 1957, 1955, 1953, 1951, 1949, 1948, 1926, 1921
891 35TH AVE	2020, 2017, 2014, 2010, 2005, 2000, 1999, 1995, 1992, 1986, 1985, 1980, 1979, 1975, 1973, 1970, 1965, 1962, 1961, 1958, 1957, 1955, 1953, 1951, 1949, 1948, 1926, 1921
891 35TH AVE	2020, 2017, 2014, 2010, 2005, 2000, 1999, 1995, 1992, 1990, 1986, 1985, 1980, 1975, 1973, 1970, 1965, 1962, 1961, 1958, 1957, 1955, 1953, 1951, 1949, 1948, 1926, 1921

FINDINGS

Address Researched	Address Not Identified in Research Source
891 35TH AVE	2020, 2017, 2014, 2010, 2005, 2000, 1999, 1995, 1992, 1990, 1986, 1985, 1980, 1979, 1975, 1973, 1965, 1962, 1961, 1958, 1957, 1955, 1953, 1951, 1949, 1948, 1926, 1921
891 35TH AVE	2020, 2017, 2014, 2010, 2005, 2000, 1999, 1995, 1992, 1990, 1986, 1985, 1980, 1979, 1975, 1973, 1970, 1962, 1961, 1958, 1957, 1955, 1953, 1951, 1949, 1948, 1926, 1921
891 35TH AVE	2020, 2017, 2014, 2010, 2000, 1999, 1995, 1992, 1990, 1986, 1985, 1980, 1979, 1975, 1973, 1970, 1965, 1962, 1961, 1958, 1957, 1955, 1953, 1951, 1949, 1948, 1926, 1921
891 35TH AVE	2020, 2017, 2014, 2010, 2005, 2000, 1995, 1992, 1990, 1986, 1985, 1980, 1979, 1975, 1973, 1970, 1965, 1962, 1961, 1958, 1957, 1955, 1953, 1951, 1949, 1948, 1926, 1921
891 35TH TER	2020, 2017, 2014, 2010, 2000, 1999, 1995, 1992, 1990, 1986, 1985, 1980, 1979, 1975, 1973, 1970, 1965, 1962, 1961, 1958, 1957, 1955, 1953, 1951, 1949, 1948, 1926, 1921
891 35TH TER	2020, 2017, 2014, 2010, 2005, 2000, 1999, 1995, 1992, 1990, 1986, 1985, 1980, 1979, 1975, 1973, 1965, 1962, 1961, 1958, 1957, 1955, 1953, 1951, 1949, 1948, 1926, 1921
891 35TH TER	2020, 2017, 2014, 2010, 2005, 2000, 1999, 1995, 1992, 1990, 1986, 1985, 1980, 1975, 1973, 1970, 1965, 1962, 1961, 1958, 1957, 1955, 1953, 1951, 1949, 1948, 1926, 1921
891 35TH TER	2020, 2017, 2014, 2010, 2005, 2000, 1999, 1995, 1992, 1990, 1985, 1980, 1979, 1975, 1973, 1970, 1965, 1962, 1961, 1958, 1957, 1955, 1953, 1951, 1949, 1948, 1926, 1921
891 35TH TER	2020, 2017, 2014, 2010, 2005, 2000, 1999, 1995, 1992, 1990, 1986, 1985, 1980, 1979, 1975, 1973, 1970, 1962, 1961, 1958, 1957, 1955, 1953, 1951, 1949, 1948, 1926, 1921
891 NW 35TH AVE	2020, 2017, 2014, 2010, 2000, 1999, 1995, 1992, 1990, 1986, 1985, 1980, 1979, 1975, 1973, 1970, 1965, 1962, 1961, 1958, 1957, 1955, 1953, 1951, 1949, 1948, 1926, 1921
891 NW 35TH AVE	2020, 2017, 2014, 2010, 2005, 1999, 1995, 1992, 1990, 1986, 1985, 1980, 1979, 1975, 1973, 1970, 1965, 1962, 1961, 1958, 1957, 1955, 1953, 1951, 1949, 1948, 1926, 1921
891 NW 35TH AVE	2020, 2017, 2014, 2010, 2005, 2000, 1999, 1992, 1990, 1986, 1985, 1980, 1979, 1975, 1973, 1970, 1965, 1962, 1961, 1958, 1957, 1955, 1953, 1951, 1949, 1948, 1926, 1921
891 NW 35TH AVE	2020, 2017, 2014, 2010, 2005, 2000, 1999, 1995, 1990, 1986, 1985, 1980, 1979, 1975, 1973, 1970, 1965, 1962, 1961, 1958, 1957, 1955, 1953, 1951, 1949, 1948, 1926, 1921
891 NW 35TH AVE	2020, 2017, 2010, 2005, 2000, 1999, 1995, 1992, 1990, 1986, 1985, 1980, 1979, 1975, 1973, 1970, 1965, 1962, 1961, 1958, 1957, 1955, 1953, 1951, 1949, 1948, 1926, 1921
891 NW 35TH AVE	2020, 2017, 2014, 2005, 2000, 1999, 1995, 1992, 1990, 1986, 1985, 1980, 1979, 1975, 1973, 1970, 1965, 1962, 1961, 1958, 1957, 1955, 1953, 1951, 1949, 1948, 1926, 1921
891 NW 35TH AVE	2020, 2014, 2010, 2005, 2000, 1999, 1995, 1992, 1990, 1986, 1985, 1980, 1979, 1975, 1973, 1970, 1965, 1962, 1961, 1958, 1957, 1955, 1953, 1951, 1949, 1948, 1926, 1921

FINDINGS

Address Researched	Address Not Identified in Research Source
891 NW 35TH AVE	2017, 2014, 2010, 2005, 2000, 1999, 1995, 1992, 1990, 1986, 1985, 1980, 1979, 1975, 1973, 1970, 1965, 1962, 1961, 1958, 1957, 1955, 1953, 1951, 1949, 1948, 1926, 1921
891 NW 35TH TER	2017, 2014, 2010, 2005, 2000, 1999, 1995, 1992, 1990, 1986, 1985, 1980, 1979, 1975, 1973, 1970, 1965, 1962, 1961, 1958, 1957, 1955, 1953, 1951, 1949, 1948, 1926, 1921
891 NW 35TH TER	2020, 2014, 2010, 2005, 2000, 1999, 1995, 1992, 1990, 1986, 1985, 1980, 1979, 1975, 1973, 1970, 1965, 1962, 1961, 1958, 1957, 1955, 1953, 1951, 1949, 1948, 1926, 1921
891 NW 35TH TER	2020, 2017, 2010, 2005, 2000, 1999, 1995, 1992, 1990, 1986, 1985, 1980, 1979, 1975, 1973, 1970, 1965, 1962, 1961, 1958, 1957, 1955, 1953, 1951, 1949, 1948, 1926, 1921
891 NW 35TH TER	2020, 2017, 2014, 2005, 2000, 1999, 1995, 1992, 1990, 1986, 1985, 1980, 1979, 1975, 1973, 1970, 1965, 1962, 1961, 1958, 1957, 1955, 1953, 1951, 1949, 1948, 1926, 1921
891 NW 35TH TER	2020, 2017, 2014, 2010, 2005, 2000, 1999, 1992, 1990, 1986, 1985, 1980, 1979, 1975, 1973, 1970, 1965, 1962, 1961, 1958, 1957, 1955, 1953, 1951, 1949, 1948, 1926, 1921
891 NW 35TH TER	2020, 2017, 2014, 2010, 2005, 1999, 1995, 1992, 1990, 1986, 1985, 1980, 1979, 1975, 1973, 1970, 1965, 1962, 1961, 1958, 1957, 1955, 1953, 1951, 1949, 1948, 1926, 1921
891 NW 35TH TER	2020, 2017, 2014, 2010, 2000, 1999, 1995, 1992, 1990, 1986, 1985, 1980, 1979, 1975, 1973, 1970, 1965, 1962, 1961, 1958, 1957, 1955, 1953, 1951, 1949, 1948, 1926, 1921
900 34TH TER	2020, 2017, 2014, 2010, 2005, 2000, 1995, 1992, 1990, 1986, 1985, 1980, 1979, 1975, 1973, 1970, 1965, 1962, 1961, 1958, 1957, 1955, 1953, 1951, 1949, 1948, 1926, 1921
900 34TH TER	2020, 2017, 2014, 2010, 2005, 2000, 1999, 1995, 1992, 1986, 1985, 1980, 1979, 1975, 1973, 1970, 1965, 1962, 1961, 1958, 1957, 1955, 1953, 1951, 1949, 1948, 1926, 1921
900 34TH TER	2020, 2017, 2014, 2010, 2000, 1999, 1995, 1992, 1990, 1986, 1985, 1980, 1979, 1975, 1973, 1970, 1965, 1962, 1961, 1958, 1957, 1955, 1953, 1951, 1949, 1948, 1926, 1921
900 34TH TER	2020, 2017, 2014, 2010, 2005, 2000, 1999, 1995, 1992, 1990, 1986, 1985, 1980, 1975, 1973, 1970, 1965, 1962, 1961, 1958, 1957, 1955, 1953, 1951, 1949, 1948, 1926, 1921
900 34TH TER	2020, 2017, 2014, 2010, 2005, 2000, 1999, 1995, 1992, 1990, 1986, 1985, 1980, 1979, 1975, 1973, 1965, 1962, 1961, 1958, 1957, 1955, 1953, 1951, 1949, 1948, 1926, 1921
900 34TH TER	2020, 2017, 2014, 2010, 2005, 2000, 1999, 1995, 1992, 1990, 1986, 1985, 1980, 1979, 1975, 1973, 1970, 1965, 1961, 1958, 1957, 1955, 1953, 1951, 1949, 1948, 1926, 1921
900 34TH TER	2020, 2017, 2014, 2010, 2005, 2000, 1999, 1995, 1992, 1990, 1986, 1985, 1980, 1979, 1975, 1973, 1970, 1962, 1961, 1958, 1957, 1955, 1953, 1951, 1949, 1948, 1926, 1921
900 35TH AVE	2020, 2017, 2014, 2010, 2005, 2000, 1999, 1995, 1992, 1990, 1986, 1985, 1980, 1979, 1975, 1973, 1965, 1962, 1961, 1958, 1957, 1955, 1953, 1951, 1949, 1948, 1926, 1921

FINDINGS

Address Researched	Address Not Identified in Research Source
900 35TH AVE	2020, 2017, 2014, 2010, 2005, 2000, 1999, 1995, 1992, 1990, 1986, 1985, 1980, 1979, 1975, 1973, 1970, 1962, 1961, 1958, 1957, 1955, 1953, 1951, 1949, 1948, 1926, 1921
900 35TH AVE	2020, 2017, 2014, 2010, 2005, 2000, 1999, 1995, 1992, 1990, 1986, 1985, 1980, 1975, 1973, 1970, 1965, 1962, 1961, 1958, 1957, 1955, 1953, 1951, 1949, 1948, 1926, 1921
900 35TH AVE	2020, 2017, 2014, 2010, 2005, 2000, 1999, 1995, 1992, 1986, 1985, 1980, 1979, 1975, 1973, 1970, 1965, 1962, 1961, 1958, 1957, 1955, 1953, 1951, 1949, 1948, 1926, 1921
900 35TH AVE	2020, 2017, 2014, 2010, 2005, 2000, 1995, 1992, 1990, 1986, 1985, 1980, 1979, 1975, 1973, 1970, 1965, 1962, 1961, 1958, 1957, 1955, 1953, 1951, 1949, 1948, 1926, 1921
900 35TH AVE	2020, 2017, 2014, 2010, 2000, 1999, 1995, 1992, 1990, 1986, 1985, 1980, 1979, 1975, 1973, 1970, 1965, 1962, 1961, 1958, 1957, 1955, 1953, 1951, 1949, 1948, 1926, 1921
900 35TH TER	2020, 2017, 2014, 2010, 2000, 1999, 1995, 1992, 1990, 1986, 1985, 1980, 1979, 1975, 1973, 1970, 1965, 1962, 1961, 1958, 1957, 1955, 1953, 1951, 1949, 1948, 1926, 1921
900 35TH TER	2020, 2017, 2014, 2010, 2005, 2000, 1999, 1995, 1992, 1990, 1985, 1980, 1979, 1975, 1973, 1970, 1965, 1962, 1961, 1958, 1957, 1955, 1953, 1951, 1949, 1948, 1926, 1921
900 35TH TER	2020, 2017, 2014, 2010, 2005, 2000, 1999, 1995, 1992, 1990, 1986, 1985, 1980, 1975, 1973, 1970, 1965, 1962, 1961, 1958, 1957, 1955, 1953, 1951, 1949, 1948, 1926, 1921
900 35TH TER	2020, 2017, 2014, 2010, 2005, 2000, 1999, 1995, 1992, 1990, 1986, 1985, 1980, 1979, 1975, 1973, 1965, 1962, 1961, 1958, 1957, 1955, 1953, 1951, 1949, 1948, 1926, 1921
900 35TH TER	2020, 2017, 2014, 2010, 2005, 2000, 1999, 1995, 1992, 1990, 1986, 1985, 1980, 1979, 1975, 1973, 1970, 1962, 1961, 1958, 1957, 1955, 1953, 1951, 1949, 1948, 1926, 1921
900 NW 35TH AVE	2020, 2017, 2014, 2010, 2000, 1999, 1995, 1992, 1990, 1986, 1985, 1980, 1979, 1975, 1973, 1970, 1965, 1962, 1961, 1958, 1957, 1955, 1953, 1951, 1949, 1948, 1926, 1921
900 NW 35TH AVE	2020, 2017, 2014, 2010, 2005, 1999, 1995, 1992, 1990, 1986, 1985, 1980, 1979, 1975, 1973, 1970, 1965, 1962, 1961, 1958, 1957, 1955, 1953, 1951, 1949, 1948, 1926, 1921
900 NW 35TH AVE	2020, 2017, 2014, 2010, 2005, 2000, 1999, 1992, 1990, 1986, 1985, 1980, 1979, 1975, 1973, 1970, 1965, 1962, 1961, 1958, 1957, 1955, 1953, 1951, 1949, 1948, 1926, 1921
900 NW 35TH AVE	2020, 2017, 2014, 2010, 2005, 2000, 1999, 1995, 1990, 1986, 1985, 1980, 1979, 1975, 1973, 1970, 1965, 1962, 1961, 1958, 1957, 1955, 1953, 1951, 1949, 1948, 1926, 1921
900 NW 35TH AVE	2020, 2017, 2010, 2005, 2000, 1999, 1995, 1992, 1990, 1986, 1985, 1980, 1979, 1975, 1973, 1970, 1965, 1962, 1961, 1958, 1957, 1955, 1953, 1951, 1949, 1948, 1926, 1921
900 NW 35TH AVE	2020, 2017, 2014, 2005, 2000, 1999, 1995, 1992, 1990, 1986, 1985, 1980, 1979, 1975, 1973, 1970, 1965, 1962, 1961, 1958, 1957, 1955, 1953, 1951, 1949, 1948, 1926, 1921

FINDINGS

Address Researched	Address Not Identified in Research Source
900 NW 35TH AVE	2020, 2014, 2010, 2005, 2000, 1999, 1995, 1992, 1990, 1986, 1985, 1980, 1979, 1975, 1973, 1970, 1965, 1962, 1961, 1958, 1957, 1955, 1953, 1951, 1949, 1948, 1926, 1921
900 NW 35TH AVE	2017, 2014, 2010, 2005, 2000, 1999, 1995, 1992, 1990, 1986, 1985, 1980, 1979, 1975, 1973, 1970, 1965, 1962, 1961, 1958, 1957, 1955, 1953, 1951, 1949, 1948, 1926, 1921
900 NW 35TH TER	2017, 2014, 2010, 2005, 2000, 1999, 1995, 1992, 1990, 1986, 1985, 1980, 1979, 1975, 1973, 1970, 1965, 1962, 1961, 1958, 1957, 1955, 1953, 1951, 1949, 1948, 1926, 1921
900 NW 35TH TER	2020, 2017, 2010, 2005, 2000, 1999, 1995, 1992, 1990, 1986, 1985, 1980, 1979, 1975, 1973, 1970, 1965, 1962, 1961, 1958, 1957, 1955, 1953, 1951, 1949, 1948, 1926, 1921
900 NW 35TH TER	2020, 2017, 2014, 2005, 2000, 1999, 1995, 1992, 1990, 1986, 1985, 1980, 1979, 1975, 1973, 1970, 1965, 1962, 1961, 1958, 1957, 1955, 1953, 1951, 1949, 1948, 1926, 1921
900 NW 35TH TER	2020, 2017, 2014, 2010, 2005, 2000, 1999, 1992, 1990, 1986, 1985, 1980, 1979, 1975, 1973, 1970, 1965, 1962, 1961, 1958, 1957, 1955, 1953, 1951, 1949, 1948, 1926, 1921
900 NW 35TH TER	2020, 2017, 2014, 2010, 2005, 1999, 1995, 1992, 1990, 1986, 1985, 1980, 1979, 1975, 1973, 1970, 1965, 1962, 1961, 1958, 1957, 1955, 1953, 1951, 1949, 1948, 1926, 1921
900 NW 35TH TER	2020, 2017, 2014, 2010, 2000, 1999, 1995, 1992, 1990, 1986, 1985, 1980, 1979, 1975, 1973, 1970, 1965, 1962, 1961, 1958, 1957, 1955, 1953, 1951, 1949, 1948, 1926, 1921
901 34TH TER	2020, 2017, 2014, 2010, 2005, 2000, 1995, 1992, 1990, 1986, 1985, 1980, 1979, 1975, 1973, 1970, 1965, 1962, 1961, 1958, 1957, 1955, 1953, 1951, 1949, 1948, 1926, 1921
901 34TH TER	2020, 2017, 2014, 2010, 2005, 2000, 1999, 1995, 1992, 1986, 1985, 1980, 1979, 1975, 1973, 1970, 1965, 1962, 1961, 1958, 1957, 1955, 1953, 1951, 1949, 1948, 1926, 1921
901 34TH TER	2020, 2017, 2014, 2010, 2000, 1999, 1995, 1992, 1990, 1986, 1985, 1980, 1979, 1975, 1973, 1970, 1965, 1962, 1961, 1958, 1957, 1955, 1953, 1951, 1949, 1948, 1926, 1921
901 34TH TER	2020, 2017, 2014, 2010, 2005, 2000, 1999, 1995, 1992, 1990, 1986, 1985, 1980, 1979, 1975, 1973, 1970, 1965, 1962, 1961, 1958, 1957, 1955, 1953, 1951, 1949, 1948, 1926, 1921
901 34TH TER	2020, 2017, 2014, 2010, 2005, 2000, 1999, 1995, 1992, 1990, 1986, 1985, 1980, 1979, 1975, 1973, 1970, 1962, 1961, 1958, 1957, 1955, 1953, 1951, 1949, 1948, 1926, 1921
901 34TH TER	2020, 2017, 2014, 2010, 2005, 2000, 1999, 1995, 1992, 1990, 1986, 1985, 1980, 1979, 1975, 1973, 1965, 1962, 1961, 1958, 1957, 1955, 1953, 1951, 1949, 1948, 1926, 1921
901 34TH TER	2020, 2017, 2014, 2010, 2005, 2000, 1999, 1995, 1992, 1990, 1986, 1985, 1980, 1975, 1973, 1970, 1965, 1962, 1961, 1958, 1957, 1955, 1953, 1951, 1949, 1948, 1926, 1921
901 35TH AVE	2020, 2017, 2014, 2010, 2005, 2000, 1999, 1995, 1992, 1986, 1985, 1980, 1979, 1975, 1973, 1970, 1965, 1962, 1961, 1958, 1957, 1955, 1953, 1951, 1949, 1948, 1926, 1921

FINDINGS

Address Researched	Address Not Identified in Research Source
901 35TH AVE	2020, 2017, 2014, 2010, 2005, 2000, 1999, 1995, 1992, 1990, 1986, 1985, 1980, 1975, 1973, 1970, 1965, 1962, 1961, 1958, 1957, 1955, 1953, 1951, 1949, 1948, 1926, 1921
901 35TH AVE	2020, 2017, 2014, 2010, 2005, 2000, 1999, 1995, 1992, 1990, 1986, 1985, 1980, 1979, 1975, 1973, 1965, 1962, 1961, 1958, 1957, 1955, 1953, 1951, 1949, 1948, 1926, 1921
901 35TH AVE	2020, 2017, 2014, 2010, 2005, 2000, 1999, 1995, 1992, 1990, 1986, 1985, 1980, 1979, 1975, 1973, 1970, 1962, 1961, 1958, 1957, 1955, 1953, 1951, 1949, 1948, 1926, 1921
901 35TH AVE	2020, 2017, 2014, 2010, 2005, 2000, 1999, 1995, 1992, 1990, 1986, 1985, 1980, 1979, 1975, 1973, 1970, 1965, 1962, 1961, 1958, 1955, 1953, 1951, 1949, 1948, 1926, 1921
901 35TH AVE	2020, 2017, 2014, 2010, 2000, 1999, 1995, 1992, 1990, 1986, 1985, 1980, 1979, 1975, 1973, 1970, 1965, 1962, 1961, 1958, 1957, 1955, 1953, 1951, 1949, 1948, 1926, 1921
901 35TH TER	2020, 2017, 2014, 2010, 2000, 1999, 1995, 1992, 1990, 1986, 1985, 1980, 1979, 1975, 1973, 1970, 1965, 1962, 1961, 1958, 1957, 1955, 1953, 1951, 1949, 1948, 1926, 1921
901 35TH TER	2020, 2017, 2014, 2010, 2005, 2000, 1999, 1995, 1992, 1990, 1986, 1985, 1980, 1979, 1975, 1973, 1970, 1962, 1961, 1958, 1957, 1955, 1953, 1951, 1949, 1948, 1926, 1921
901 35TH TER	2020, 2017, 2014, 2010, 2005, 2000, 1999, 1995, 1992, 1990, 1986, 1985, 1980, 1979, 1975, 1973, 1965, 1962, 1961, 1958, 1957, 1955, 1953, 1951, 1949, 1948, 1926, 1921
901 35TH TER	2020, 2017, 2014, 2010, 2005, 2000, 1999, 1995, 1992, 1990, 1986, 1985, 1980, 1975, 1973, 1970, 1965, 1962, 1961, 1958, 1957, 1955, 1953, 1951, 1949, 1948, 1926, 1921
901 35TH TER	2020, 2017, 2014, 2010, 2005, 2000, 1999, 1995, 1992, 1990, 1985, 1980, 1979, 1975, 1973, 1970, 1965, 1962, 1961, 1958, 1957, 1955, 1953, 1951, 1949, 1948, 1926, 1921
901 NW 35TH AVE	2020, 2017, 2014, 2010, 2000, 1999, 1995, 1992, 1990, 1986, 1985, 1980, 1979, 1975, 1973, 1970, 1965, 1962, 1961, 1958, 1957, 1955, 1953, 1951, 1949, 1948, 1926, 1921
901 NW 35TH AVE	2020, 2017, 2014, 2010, 2005, 1999, 1995, 1992, 1990, 1986, 1985, 1980, 1979, 1975, 1973, 1970, 1965, 1962, 1961, 1958, 1957, 1955, 1953, 1951, 1949, 1948, 1926, 1921
901 NW 35TH AVE	2020, 2017, 2014, 2010, 2005, 2000, 1999, 1995, 1990, 1986, 1985, 1980, 1979, 1975, 1973, 1970, 1965, 1962, 1961, 1958, 1957, 1955, 1953, 1951, 1949, 1948, 1926, 1921
901 NW 35TH AVE	2020, 2017, 2014, 2010, 2005, 2000, 1999, 1992, 1990, 1986, 1985, 1980, 1979, 1975, 1973, 1970, 1965, 1962, 1961, 1958, 1957, 1955, 1953, 1951, 1949, 1948, 1926, 1921
901 NW 35TH AVE	2020, 2017, 2010, 2005, 2000, 1999, 1995, 1992, 1990, 1986, 1985, 1980, 1979, 1975, 1973, 1970, 1965, 1962, 1961, 1958, 1957, 1955, 1953, 1951, 1949, 1948, 1926, 1921
901 NW 35TH AVE	2020, 2017, 2014, 2005, 2000, 1999, 1995, 1992, 1990, 1986, 1985, 1980, 1979, 1975, 1973, 1970, 1965, 1962, 1961, 1958, 1957, 1955, 1953, 1951, 1949, 1948, 1926, 1921

FINDINGS

Address Researched	Address Not Identified in Research Source
901 NW 35TH AVE	2017, 2014, 2010, 2005, 2000, 1999, 1995, 1992, 1990, 1986, 1985, 1980, 1979, 1975, 1973, 1970, 1965, 1962, 1961, 1958, 1957, 1955, 1953, 1951, 1949, 1948, 1926, 1921
901 NW 35TH TER	2020, 2014, 2010, 2005, 2000, 1999, 1995, 1992, 1990, 1986, 1985, 1980, 1979, 1975, 1973, 1970, 1965, 1962, 1961, 1958, 1957, 1955, 1953, 1951, 1949, 1948, 1926, 1921
901 NW 35TH TER	2020, 2017, 2010, 2005, 2000, 1999, 1995, 1992, 1990, 1986, 1985, 1980, 1979, 1975, 1973, 1970, 1965, 1962, 1961, 1958, 1957, 1955, 1953, 1951, 1949, 1948, 1926, 1921
901 NW 35TH TER	2020, 2017, 2014, 2005, 2000, 1999, 1995, 1992, 1990, 1986, 1985, 1980, 1979, 1975, 1973, 1970, 1965, 1962, 1961, 1958, 1957, 1955, 1953, 1951, 1949, 1948, 1926, 1921
901 NW 35TH TER	2020, 2017, 2014, 2010, 2005, 1999, 1995, 1992, 1990, 1986, 1985, 1980, 1979, 1975, 1973, 1970, 1965, 1962, 1961, 1958, 1957, 1955, 1953, 1951, 1949, 1948, 1926, 1921
901 NW 35TH TER	2020, 2017, 2014, 2010, 2000, 1999, 1995, 1992, 1990, 1986, 1985, 1980, 1979, 1975, 1973, 1970, 1965, 1962, 1961, 1958, 1957, 1955, 1953, 1951, 1949, 1948, 1926, 1921
910 34TH TER	2020, 2017, 2014, 2010, 2005, 2000, 1995, 1992, 1990, 1986, 1985, 1980, 1979, 1975, 1973, 1970, 1965, 1962, 1961, 1958, 1957, 1955, 1953, 1951, 1949, 1948, 1926, 1921
910 34TH TER	2020, 2017, 2014, 2010, 2005, 2000, 1999, 1995, 1992, 1986, 1985, 1980, 1979, 1975, 1973, 1970, 1965, 1962, 1961, 1958, 1957, 1955, 1953, 1951, 1949, 1948, 1926, 1921
910 34TH TER	2020, 2017, 2014, 2010, 2000, 1999, 1995, 1992, 1990, 1986, 1985, 1980, 1979, 1975, 1973, 1970, 1965, 1962, 1961, 1958, 1957, 1955, 1953, 1951, 1949, 1948, 1926, 1921
910 34TH TER	2020, 2017, 2014, 2010, 2005, 2000, 1999, 1995, 1992, 1990, 1986, 1985, 1980, 1975, 1973, 1970, 1965, 1962, 1961, 1958, 1957, 1955, 1953, 1951, 1949, 1948, 1926, 1921
910 34TH TER	2020, 2017, 2014, 2010, 2005, 2000, 1999, 1995, 1992, 1990, 1986, 1985, 1980, 1979, 1975, 1973, 1965, 1962, 1961, 1958, 1957, 1955, 1953, 1951, 1949, 1948, 1926, 1921
910 34TH TER	2020, 2017, 2014, 2010, 2005, 2000, 1999, 1995, 1992, 1990, 1986, 1985, 1980, 1979, 1975, 1973, 1970, 1965, 1961, 1958, 1957, 1955, 1953, 1951, 1949, 1948, 1926, 1921
910 34TH TER	2020, 2017, 2014, 2010, 2005, 2000, 1999, 1995, 1992, 1990, 1986, 1985, 1980, 1979, 1975, 1973, 1970, 1962, 1961, 1958, 1957, 1955, 1953, 1951, 1949, 1948, 1926, 1921
910 35TH AVE	2020, 2017, 2014, 2010, 2005, 2000, 1999, 1995, 1992, 1990, 1986, 1985, 1980, 1979, 1975, 1973, 1965, 1962, 1961, 1958, 1957, 1955, 1953, 1951, 1949, 1948, 1926, 1921
910 35TH AVE	2020, 2017, 2014, 2010, 2005, 2000, 1999, 1995, 1992, 1990, 1986, 1985, 1980, 1979, 1975, 1973, 1970, 1962, 1961, 1958, 1957, 1955, 1953, 1951, 1949, 1948, 1926, 1921
910 35TH AVE	2020, 2017, 2014, 2010, 2005, 2000, 1999, 1995, 1992, 1990, 1986, 1985, 1980, 1975, 1973, 1970, 1965, 1962, 1961, 1958, 1957, 1955, 1953, 1951, 1949, 1948, 1926, 1921

FINDINGS

Address Researched	Address Not Identified in Research Source
910 35TH AVE	2020, 2017, 2014, 2010, 2005, 2000, 1995, 1992, 1990, 1986, 1985, 1980, 1979, 1975, 1973, 1970, 1965, 1962, 1961, 1958, 1957, 1955, 1953, 1951, 1949, 1948, 1926, 1921
910 35TH AVE	2020, 2017, 2014, 2010, 2000, 1999, 1995, 1992, 1990, 1986, 1985, 1980, 1979, 1975, 1973, 1970, 1965, 1962, 1961, 1958, 1957, 1955, 1953, 1951, 1949, 1948, 1926, 1921
910 35TH TER	2020, 2017, 2014, 2010, 2000, 1999, 1995, 1992, 1990, 1986, 1985, 1980, 1979, 1975, 1973, 1970, 1965, 1962, 1961, 1958, 1957, 1955, 1953, 1951, 1949, 1948, 1926, 1921
910 35TH TER	2020, 2017, 2014, 2010, 2005, 2000, 1999, 1995, 1992, 1990, 1986, 1985, 1980, 1975, 1973, 1970, 1965, 1962, 1961, 1958, 1957, 1955, 1953, 1951, 1949, 1948, 1926, 1921
910 35TH TER	2020, 2017, 2014, 2010, 2005, 2000, 1999, 1995, 1992, 1990, 1985, 1980, 1979, 1975, 1973, 1970, 1965, 1962, 1961, 1958, 1957, 1955, 1953, 1951, 1949, 1948, 1926, 1921
910 35TH TER	2020, 2017, 2014, 2010, 2005, 2000, 1999, 1995, 1992, 1990, 1986, 1985, 1980, 1979, 1975, 1973, 1965, 1962, 1961, 1958, 1957, 1955, 1953, 1951, 1949, 1948, 1926, 1921
910 35TH TER	2020, 2017, 2014, 2010, 2005, 2000, 1999, 1995, 1992, 1990, 1986, 1985, 1980, 1979, 1975, 1973, 1970, 1962, 1961, 1958, 1957, 1955, 1953, 1951, 1949, 1948, 1926, 1921
910 NW 35TH AVE	2020, 2017, 2014, 2010, 2000, 1999, 1995, 1992, 1990, 1986, 1985, 1980, 1979, 1975, 1973, 1970, 1965, 1962, 1961, 1958, 1957, 1955, 1953, 1951, 1949, 1948, 1926, 1921
910 NW 35TH AVE	2020, 2017, 2014, 2010, 2005, 1999, 1995, 1992, 1990, 1986, 1985, 1980, 1979, 1975, 1973, 1970, 1965, 1962, 1961, 1958, 1957, 1955, 1953, 1951, 1949, 1948, 1926, 1921
910 NW 35TH AVE	2020, 2017, 2014, 2010, 2005, 2000, 1999, 1992, 1990, 1986, 1985, 1980, 1979, 1975, 1973, 1970, 1965, 1962, 1961, 1958, 1957, 1955, 1953, 1951, 1949, 1948, 1926, 1921
910 NW 35TH AVE	2020, 2017, 2010, 2005, 2000, 1999, 1995, 1992, 1990, 1986, 1985, 1980, 1979, 1975, 1973, 1970, 1965, 1962, 1961, 1958, 1957, 1955, 1953, 1951, 1949, 1948, 1926, 1921
910 NW 35TH AVE	2020, 2017, 2014, 2005, 2000, 1999, 1995, 1992, 1990, 1986, 1985, 1980, 1979, 1975, 1973, 1970, 1965, 1962, 1961, 1958, 1957, 1955, 1953, 1951, 1949, 1948, 1926, 1921
910 NW 35TH AVE	2020, 2014, 2010, 2005, 2000, 1999, 1995, 1992, 1990, 1986, 1985, 1980, 1979, 1975, 1973, 1970, 1965, 1962, 1961, 1958, 1957, 1955, 1953, 1951, 1949, 1948, 1926, 1921
910 NW 35TH AVE	2017, 2014, 2010, 2005, 2000, 1999, 1995, 1992, 1990, 1986, 1985, 1980, 1979, 1975, 1973, 1970, 1965, 1962, 1961, 1958, 1957, 1955, 1953, 1951, 1949, 1948, 1926, 1921
910 NW 35TH TER	2017, 2014, 2010, 2005, 2000, 1999, 1995, 1992, 1990, 1986, 1985, 1980, 1979, 1975, 1973, 1970, 1965, 1962, 1961, 1958, 1957, 1955, 1953, 1951, 1949, 1948, 1926, 1921
910 NW 35TH TER	2020, 2014, 2010, 2005, 2000, 1999, 1995, 1992, 1990, 1986, 1985, 1980, 1979, 1975, 1973, 1970, 1965, 1962, 1961, 1958, 1957, 1955, 1953, 1951, 1949, 1948, 1926, 1921

FINDINGS

Address Researched	Address Not Identified in Research Source
910 NW 35TH TER	2020, 2017, 2010, 2005, 2000, 1999, 1995, 1992, 1990, 1986, 1985, 1980, 1979, 1975, 1973, 1970, 1965, 1962, 1961, 1958, 1957, 1955, 1953, 1951, 1949, 1948, 1926, 1921
910 NW 35TH TER	2020, 2017, 2014, 2005, 2000, 1999, 1995, 1992, 1990, 1986, 1985, 1980, 1979, 1975, 1973, 1970, 1965, 1962, 1961, 1958, 1957, 1955, 1953, 1951, 1949, 1948, 1926, 1921
910 NW 35TH TER	2020, 2017, 2014, 2010, 2005, 2000, 1999, 1992, 1990, 1986, 1985, 1980, 1979, 1975, 1973, 1970, 1965, 1962, 1961, 1958, 1957, 1955, 1953, 1951, 1949, 1948, 1926, 1921
910 NW 35TH TER	2020, 2017, 2014, 2010, 2005, 1999, 1995, 1992, 1990, 1986, 1985, 1980, 1979, 1975, 1973, 1970, 1965, 1962, 1961, 1958, 1957, 1955, 1953, 1951, 1949, 1948, 1926, 1921
910 NW 35TH TER	2020, 2017, 2014, 2010, 2000, 1999, 1995, 1992, 1990, 1986, 1985, 1980, 1979, 1975, 1973, 1970, 1965, 1962, 1961, 1958, 1957, 1955, 1953, 1951, 1949, 1948, 1926, 1921
911 34TH TER	2020, 2017, 2014, 2010, 2005, 2000, 1999, 1995, 1992, 1990, 1986, 1985, 1980, 1979, 1975, 1973, 1970, 1965, 1961, 1958, 1957, 1955, 1953, 1951, 1949, 1948, 1926, 1921
911 34TH TER	2020, 2017, 2014, 2010, 2005, 2000, 1999, 1995, 1992, 1990, 1986, 1985, 1980, 1979, 1975, 1973, 1970, 1962, 1961, 1958, 1957, 1955, 1953, 1951, 1949, 1948, 1926, 1921
911 34TH TER	2020, 2017, 2014, 2010, 2005, 2000, 1999, 1995, 1992, 1990, 1986, 1985, 1980, 1975, 1973, 1970, 1965, 1962, 1961, 1958, 1957, 1955, 1953, 1951, 1949, 1948, 1926, 1921
911 34TH TER	2020, 2017, 2014, 2010, 2005, 2000, 1999, 1995, 1992, 1990, 1986, 1985, 1980, 1979, 1975, 1973, 1965, 1962, 1961, 1958, 1957, 1955, 1953, 1951, 1949, 1948, 1926, 1921
911 35TH AVE	2020, 2017, 2014, 2010, 2005, 2000, 1999, 1995, 1992, 1990, 1986, 1985, 1980, 1975, 1973, 1970, 1965, 1962, 1961, 1958, 1957, 1955, 1953, 1951, 1949, 1948, 1926, 1921
911 35TH AVE	2020, 2017, 2014, 2010, 2005, 2000, 1999, 1995, 1992, 1986, 1985, 1980, 1979, 1975, 1973, 1970, 1965, 1962, 1961, 1958, 1957, 1955, 1953, 1951, 1949, 1948, 1926, 1921
911 35TH AVE	2020, 2017, 2014, 2010, 2005, 2000, 1999, 1995, 1992, 1990, 1986, 1985, 1980, 1979, 1975, 1973, 1965, 1962, 1961, 1958, 1957, 1955, 1953, 1951, 1949, 1948, 1926, 1921
911 35TH AVE	2020, 2017, 2014, 2010, 2005, 2000, 1999, 1995, 1992, 1990, 1986, 1985, 1980, 1979, 1975, 1973, 1970, 1962, 1961, 1958, 1957, 1955, 1953, 1951, 1949, 1948, 1926, 1921
911 35TH AVE	2020, 2017, 2014, 2010, 2005, 2000, 1995, 1992, 1990, 1986, 1985, 1980, 1979, 1975, 1973, 1970, 1965, 1962, 1961, 1958, 1957, 1955, 1953, 1951, 1949, 1948, 1926, 1921
911 35TH TER	2020, 2017, 2014, 2010, 2000, 1999, 1995, 1992, 1990, 1986, 1985, 1980, 1979, 1975, 1973, 1970, 1965, 1962, 1961, 1958, 1957, 1955, 1953, 1951, 1949, 1948, 1926, 1921
911 35TH TER	2020, 2017, 2014, 2010, 2005, 2000, 1999, 1995, 1992, 1990, 1986, 1985, 1980, 1979, 1975, 1973, 1965, 1962, 1961, 1958, 1957, 1955, 1953, 1951, 1949, 1948, 1926, 1921

FINDINGS

Address Researched	Address Not Identified in Research Source
911 35TH TER	2020, 2017, 2014, 2010, 2005, 2000, 1999, 1995, 1992, 1990, 1985, 1980, 1979, 1975, 1973, 1970, 1965, 1962, 1961, 1958, 1957, 1955, 1953, 1951, 1949, 1948, 1926, 1921
911 35TH TER	2020, 2017, 2014, 2010, 2005, 2000, 1999, 1995, 1992, 1990, 1986, 1985, 1980, 1975, 1973, 1970, 1965, 1962, 1961, 1958, 1957, 1955, 1953, 1951, 1949, 1948, 1926, 1921
911 35TH TER	2020, 2017, 2014, 2010, 2005, 2000, 1999, 1995, 1992, 1990, 1986, 1985, 1980, 1979, 1975, 1973, 1970, 1962, 1961, 1958, 1957, 1955, 1953, 1951, 1949, 1948, 1926, 1921
911 NW 34TH WAY	2020, 2017, 2014, 2010, 2005, 1999, 1995, 1992, 1990, 1986, 1985, 1980, 1979, 1975, 1973, 1970, 1965, 1962, 1961, 1958, 1957, 1955, 1953, 1951, 1949, 1948, 1926, 1921
911 NW 34TH WAY	2020, 2017, 2014, 2010, 2005, 2000, 1999, 1992, 1990, 1986, 1985, 1980, 1979, 1975, 1973, 1970, 1965, 1962, 1961, 1958, 1957, 1955, 1953, 1951, 1949, 1948, 1926, 1921
911 NW 34TH WAY	2020, 2017, 2014, 2005, 2000, 1999, 1995, 1992, 1990, 1986, 1985, 1980, 1979, 1975, 1973, 1970, 1965, 1962, 1961, 1958, 1957, 1955, 1953, 1951, 1949, 1948, 1926, 1921
911 NW 34TH WAY	2020, 2017, 2014, 2010, 2000, 1999, 1995, 1992, 1990, 1986, 1985, 1980, 1979, 1975, 1973, 1970, 1965, 1962, 1961, 1958, 1957, 1955, 1953, 1951, 1949, 1948, 1926, 1921
911 NW 34TH WAY	2020, 2014, 2010, 2005, 2000, 1999, 1995, 1992, 1990, 1986, 1985, 1980, 1979, 1975, 1973, 1970, 1965, 1962, 1961, 1958, 1957, 1955, 1953, 1951, 1949, 1948, 1926, 1921
911 NW 34TH WAY	2020, 2017, 2010, 2005, 2000, 1999, 1995, 1992, 1990, 1986, 1985, 1980, 1979, 1975, 1973, 1970, 1965, 1962, 1961, 1958, 1957, 1955, 1953, 1951, 1949, 1948, 1926, 1921
911 NW 34TH WAY	2017, 2014, 2010, 2005, 2000, 1999, 1995, 1992, 1990, 1986, 1985, 1980, 1979, 1975, 1973, 1970, 1965, 1962, 1961, 1958, 1957, 1955, 1953, 1951, 1949, 1948, 1926, 1921
911 NW 35TH AVE	2017, 2014, 2010, 2005, 2000, 1999, 1995, 1992, 1990, 1986, 1985, 1980, 1979, 1975, 1973, 1970, 1965, 1962, 1961, 1958, 1957, 1955, 1953, 1951, 1949, 1948, 1926, 1921
911 NW 35TH AVE	2020, 2014, 2010, 2005, 2000, 1999, 1995, 1992, 1990, 1986, 1985, 1980, 1979, 1975, 1973, 1970, 1965, 1962, 1961, 1958, 1957, 1955, 1953, 1951, 1949, 1948, 1926, 1921
911 NW 35TH AVE	2020, 2017, 2010, 2005, 2000, 1999, 1995, 1992, 1990, 1986, 1985, 1980, 1979, 1975, 1973, 1970, 1965, 1962, 1961, 1958, 1957, 1955, 1953, 1951, 1949, 1948, 1926, 1921
911 NW 35TH AVE	2020, 2017, 2014, 2005, 2000, 1999, 1995, 1992, 1990, 1986, 1985, 1980, 1979, 1975, 1973, 1970, 1965, 1962, 1961, 1958, 1957, 1955, 1953, 1951, 1949, 1948, 1926, 1921
911 NW 35TH AVE	2020, 2017, 2014, 2010, 2005, 2000, 1999, 1992, 1990, 1986, 1985, 1980, 1979, 1975, 1973, 1970, 1965, 1962, 1961, 1958, 1957, 1955, 1953, 1951, 1949, 1948, 1926, 1921
911 NW 35TH AVE	2020, 2017, 2014, 2010, 2005, 1999, 1995, 1992, 1990, 1986, 1985, 1980, 1979, 1975, 1973, 1970, 1965, 1962, 1961, 1958, 1957, 1955, 1953, 1951, 1949, 1948, 1926, 1921

FINDINGS

Address Researched	Address Not Identified in Research Source
911 NW 35TH AVE	2020, 2017, 2014, 2010, 2000, 1999, 1995, 1992, 1990, 1986, 1985, 1980, 1979, 1975, 1973, 1970, 1965, 1962, 1961, 1958, 1957, 1955, 1953, 1951, 1949, 1948, 1926, 1921
911 NW 35TH TER	2020, 2017, 2014, 2010, 2000, 1999, 1995, 1992, 1990, 1986, 1985, 1980, 1979, 1975, 1973, 1970, 1965, 1962, 1961, 1958, 1957, 1955, 1953, 1951, 1949, 1948, 1926, 1921
911 NW 35TH TER	2020, 2017, 2014, 2010, 2005, 1999, 1995, 1992, 1990, 1986, 1985, 1980, 1979, 1975, 1973, 1970, 1965, 1962, 1961, 1958, 1957, 1955, 1953, 1951, 1949, 1948, 1926, 1921
911 NW 35TH TER	2020, 2017, 2014, 2010, 2005, 2000, 1999, 1992, 1990, 1986, 1985, 1980, 1979, 1975, 1973, 1970, 1965, 1962, 1961, 1958, 1957, 1955, 1953, 1951, 1949, 1948, 1926, 1921
911 NW 35TH TER	2020, 2017, 2010, 2005, 2000, 1999, 1995, 1992, 1990, 1986, 1985, 1980, 1979, 1975, 1973, 1970, 1965, 1962, 1961, 1958, 1957, 1955, 1953, 1951, 1949, 1948, 1926, 1921
911 NW 35TH TER	2020, 2017, 2014, 2005, 2000, 1999, 1995, 1992, 1990, 1986, 1985, 1980, 1979, 1975, 1973, 1970, 1965, 1962, 1961, 1958, 1957, 1955, 1953, 1951, 1949, 1948, 1926, 1921
911 NW 35TH TER	2020, 2014, 2010, 2005, 2000, 1999, 1995, 1992, 1990, 1986, 1985, 1980, 1979, 1975, 1973, 1970, 1965, 1962, 1961, 1958, 1957, 1955, 1953, 1951, 1949, 1948, 1926, 1921
911 NW 35TH TER	2017, 2014, 2010, 2005, 2000, 1999, 1995, 1992, 1990, 1986, 1985, 1980, 1979, 1975, 1973, 1970, 1965, 1962, 1961, 1958, 1957, 1955, 1953, 1951, 1949, 1948, 1926, 1921
920 34TH TER	2020, 2017, 2014, 2010, 2000, 1999, 1995, 1992, 1990, 1986, 1985, 1980, 1979, 1975, 1973, 1970, 1965, 1962, 1961, 1958, 1957, 1955, 1953, 1951, 1949, 1948, 1926, 1921
920 34TH TER	2020, 2017, 2014, 2010, 2005, 2000, 1999, 1995, 1992, 1986, 1985, 1980, 1979, 1975, 1973, 1970, 1965, 1962, 1961, 1958, 1957, 1955, 1953, 1951, 1949, 1948, 1926, 1921
920 34TH TER	2020, 2017, 2014, 2010, 2005, 2000, 1995, 1992, 1990, 1986, 1985, 1980, 1979, 1975, 1973, 1970, 1965, 1962, 1961, 1958, 1957, 1955, 1953, 1951, 1949, 1948, 1926, 1921
920 34TH TER	2020, 2017, 2014, 2010, 2005, 2000, 1999, 1995, 1992, 1990, 1986, 1985, 1980, 1979, 1975, 1973, 1965, 1962, 1961, 1958, 1957, 1955, 1953, 1951, 1949, 1948, 1926, 1921
920 34TH TER	2020, 2017, 2014, 2010, 2005, 2000, 1999, 1995, 1992, 1990, 1986, 1985, 1980, 1975, 1973, 1970, 1965, 1962, 1961, 1958, 1957, 1955, 1953, 1951, 1949, 1948, 1926, 1921
920 34TH TER	2020, 2017, 2014, 2010, 2005, 2000, 1999, 1995, 1992, 1990, 1986, 1985, 1980, 1979, 1975, 1973, 1970, 1965, 1961, 1958, 1957, 1955, 1953, 1951, 1949, 1948, 1926, 1921
920 34TH TER	2020, 2017, 2014, 2010, 2005, 2000, 1999, 1995, 1992, 1990, 1986, 1985, 1980, 1979, 1975, 1973, 1970, 1962, 1961, 1958, 1957, 1955, 1953, 1951, 1949, 1948, 1926, 1921
920 34TH WAY	2020, 2017, 2014, 2010, 2005, 2000, 1999, 1995, 1992, 1990, 1986, 1985, 1980, 1979, 1975, 1973, 1965, 1962, 1961, 1958, 1957, 1955, 1953, 1951, 1949, 1948, 1926, 1921

FINDINGS

Address Researched	Address Not Identified in Research Source
920 34TH WAY	2020, 2017, 2014, 2010, 2005, 2000, 1999, 1995, 1992, 1990, 1986, 1985, 1980, 1979, 1975, 1973, 1970, 1962, 1961, 1958, 1957, 1955, 1953, 1951, 1949, 1948, 1926, 1921
920 34TH WAY	2020, 2017, 2014, 2010, 2005, 2000, 1999, 1995, 1992, 1990, 1986, 1985, 1980, 1975, 1973, 1970, 1965, 1962, 1961, 1958, 1957, 1955, 1953, 1951, 1949, 1948, 1926, 1921
920 34TH WAY	2020, 2017, 2014, 2010, 2005, 2000, 1999, 1995, 1992, 1990, 1986, 1985, 1980, 1979, 1975, 1973, 1970, 1965, 1961, 1958, 1957, 1955, 1953, 1951, 1949, 1948, 1926, 1921
920 34TH WAY	2020, 2017, 2014, 2010, 2005, 2000, 1995, 1992, 1990, 1986, 1985, 1980, 1979, 1975, 1973, 1970, 1965, 1962, 1961, 1958, 1957, 1955, 1953, 1951, 1949, 1948, 1926, 1921
920 34TH WAY	2020, 2017, 2014, 2010, 2000, 1999, 1995, 1992, 1990, 1986, 1985, 1980, 1979, 1975, 1973, 1970, 1965, 1962, 1961, 1958, 1957, 1955, 1953, 1951, 1949, 1948, 1926, 1921
920 35TH AVE	2020, 2017, 2014, 2010, 2000, 1999, 1995, 1992, 1990, 1986, 1985, 1980, 1979, 1975, 1973, 1970, 1965, 1962, 1961, 1958, 1957, 1955, 1953, 1951, 1949, 1948, 1926, 1921
920 35TH AVE	2020, 2017, 2014, 2010, 2005, 2000, 1999, 1995, 1992, 1990, 1986, 1985, 1980, 1979, 1975, 1973, 1970, 1965, 1962, 1961, 1958, 1955, 1953, 1951, 1949, 1948, 1926, 1921
920 35TH AVE	2020, 2017, 2014, 2010, 2005, 2000, 1999, 1995, 1992, 1990, 1986, 1985, 1980, 1975, 1973, 1970, 1965, 1962, 1961, 1958, 1957, 1955, 1953, 1951, 1949, 1948, 1926, 1921
920 35TH AVE	2020, 2017, 2014, 2010, 2005, 2000, 1999, 1995, 1992, 1986, 1985, 1980, 1979, 1975, 1973, 1970, 1965, 1962, 1961, 1958, 1957, 1955, 1953, 1951, 1949, 1948, 1926, 1921
920 35TH AVE	2020, 2017, 2014, 2010, 2005, 2000, 1999, 1995, 1992, 1990, 1986, 1985, 1980, 1979, 1975, 1973, 1970, 1962, 1961, 1958, 1957, 1955, 1953, 1951, 1949, 1948, 1926, 1921
920 35TH AVE	2020, 2017, 2014, 2010, 2005, 2000, 1999, 1995, 1992, 1990, 1986, 1985, 1980, 1979, 1975, 1973, 1965, 1962, 1961, 1958, 1957, 1955, 1953, 1951, 1949, 1948, 1926, 1921
920 35TH TER	2020, 2017, 2014, 2010, 2005, 2000, 1999, 1995, 1992, 1990, 1986, 1985, 1980, 1979, 1975, 1973, 1965, 1962, 1961, 1958, 1957, 1955, 1953, 1951, 1949, 1948, 1926, 1921
920 35TH TER	2020, 2017, 2014, 2010, 2005, 2000, 1999, 1995, 1992, 1986, 1985, 1980, 1979, 1975, 1973, 1970, 1965, 1962, 1961, 1958, 1957, 1955, 1953, 1951, 1949, 1948, 1926, 1921
920 35TH TER	2020, 2017, 2014, 2010, 2005, 2000, 1999, 1995, 1992, 1990, 1985, 1980, 1979, 1975, 1973, 1970, 1965, 1962, 1961, 1958, 1957, 1955, 1953, 1951, 1949, 1948, 1926, 1921
920 35TH TER	2020, 2017, 2014, 2010, 2005, 2000, 1999, 1995, 1992, 1990, 1986, 1985, 1980, 1975, 1973, 1970, 1965, 1962, 1961, 1958, 1957, 1955, 1953, 1951, 1949, 1948, 1926, 1921
920 35TH TER	2020, 2017, 2014, 2010, 2005, 2000, 1999, 1995, 1992, 1990, 1986, 1985, 1980, 1979, 1975, 1973, 1970, 1962, 1961, 1958, 1957, 1955, 1953, 1951, 1949, 1948, 1926, 1921

FINDINGS

Address Researched	Address Not Identified in Research Source
920 35TH TER	2020, 2017, 2014, 2010, 2000, 1999, 1995, 1992, 1990, 1986, 1985, 1980, 1979, 1975, 1973, 1970, 1965, 1962, 1961, 1958, 1957, 1955, 1953, 1951, 1949, 1948, 1926, 1921
920 35TH TER	2020, 2017, 2014, 2010, 2005, 2000, 1995, 1992, 1990, 1986, 1985, 1980, 1979, 1975, 1973, 1970, 1965, 1962, 1961, 1958, 1957, 1955, 1953, 1951, 1949, 1948, 1926, 1921
920 NW 34TH TER	2020, 2017, 2014, 2010, 2005, 2000, 1999, 1995, 1990, 1986, 1985, 1980, 1979, 1975, 1973, 1970, 1965, 1962, 1961, 1958, 1957, 1955, 1953, 1951, 1949, 1948, 1926, 1921
920 NW 34TH TER	2020, 2017, 2014, 2010, 2005, 2000, 1999, 1992, 1990, 1986, 1985, 1980, 1979, 1975, 1973, 1970, 1965, 1962, 1961, 1958, 1957, 1955, 1953, 1951, 1949, 1948, 1926, 1921
920 NW 34TH TER	2020, 2017, 2014, 2010, 2005, 1999, 1995, 1992, 1990, 1986, 1985, 1980, 1979, 1975, 1973, 1970, 1965, 1962, 1961, 1958, 1957, 1955, 1953, 1951, 1949, 1948, 1926, 1921
920 NW 34TH TER	2020, 2017, 2014, 2010, 2000, 1999, 1995, 1992, 1990, 1986, 1985, 1980, 1979, 1975, 1973, 1970, 1965, 1962, 1961, 1958, 1957, 1955, 1953, 1951, 1949, 1948, 1926, 1921
920 NW 34TH TER	2020, 2017, 2014, 2005, 2000, 1999, 1995, 1992, 1990, 1986, 1985, 1980, 1979, 1975, 1973, 1970, 1965, 1962, 1961, 1958, 1957, 1955, 1953, 1951, 1949, 1948, 1926, 1921
920 NW 34TH TER	2017, 2014, 2010, 2005, 2000, 1999, 1995, 1992, 1990, 1986, 1985, 1980, 1979, 1975, 1973, 1970, 1965, 1962, 1961, 1958, 1957, 1955, 1953, 1951, 1949, 1948, 1926, 1921
920 NW 34TH TER	2020, 2017, 2010, 2005, 2000, 1999, 1995, 1992, 1990, 1986, 1985, 1980, 1979, 1975, 1973, 1970, 1965, 1962, 1961, 1958, 1957, 1955, 1953, 1951, 1949, 1948, 1926, 1921
920 NW 34TH WAY	2020, 2017, 2010, 2005, 2000, 1999, 1995, 1992, 1990, 1986, 1985, 1980, 1979, 1975, 1973, 1970, 1965, 1962, 1961, 1958, 1957, 1955, 1953, 1951, 1949, 1948, 1926, 1921
920 NW 34TH WAY	2017, 2014, 2010, 2005, 2000, 1999, 1995, 1992, 1990, 1986, 1985, 1980, 1979, 1975, 1973, 1970, 1965, 1962, 1961, 1958, 1957, 1955, 1953, 1951, 1949, 1948, 1926, 1921
920 NW 34TH WAY	2020, 2017, 2014, 2010, 2000, 1999, 1995, 1992, 1990, 1986, 1985, 1980, 1979, 1975, 1973, 1970, 1965, 1962, 1961, 1958, 1957, 1955, 1953, 1951, 1949, 1948, 1926, 1921
920 NW 34TH WAY	2020, 2017, 2014, 2005, 2000, 1999, 1995, 1992, 1990, 1986, 1985, 1980, 1979, 1975, 1973, 1970, 1965, 1962, 1961, 1958, 1957, 1955, 1953, 1951, 1949, 1948, 1926, 1921
920 NW 34TH WAY	2020, 2017, 2014, 2010, 2005, 1999, 1995, 1992, 1990, 1986, 1985, 1980, 1979, 1975, 1973, 1970, 1965, 1962, 1961, 1958, 1957, 1955, 1953, 1951, 1949, 1948, 1926, 1921
920 NW 34TH WAY	2020, 2017, 2014, 2010, 2005, 2000, 1999, 1992, 1990, 1986, 1985, 1980, 1979, 1975, 1973, 1970, 1965, 1962, 1961, 1958, 1957, 1955, 1953, 1951, 1949, 1948, 1926, 1921
920 NW 35TH AVE	2020, 2017, 2014, 2010, 2005, 2000, 1999, 1992, 1990, 1986, 1985, 1980, 1979, 1975, 1973, 1970, 1965, 1962, 1961, 1958, 1957, 1955, 1953, 1951, 1949, 1948, 1926, 1921

FINDINGS

Address Researched	Address Not Identified in Research Source
920 NW 35TH AVE	2020, 2017, 2014, 2010, 2005, 2000, 1999, 1995, 1990, 1986, 1985, 1980, 1979, 1975, 1973, 1970, 1965, 1962, 1961, 1958, 1957, 1955, 1953, 1951, 1949, 1948, 1926, 1921
920 NW 35TH AVE	2020, 2017, 2014, 2010, 2005, 1999, 1995, 1992, 1990, 1986, 1985, 1980, 1979, 1975, 1973, 1970, 1965, 1962, 1961, 1958, 1957, 1955, 1953, 1951, 1949, 1948, 1926, 1921
920 NW 35TH AVE	2020, 2017, 2014, 2010, 2000, 1999, 1995, 1992, 1990, 1986, 1985, 1980, 1979, 1975, 1973, 1970, 1965, 1962, 1961, 1958, 1957, 1955, 1953, 1951, 1949, 1948, 1926, 1921
920 NW 35TH AVE	2020, 2017, 2014, 2005, 2000, 1999, 1995, 1992, 1990, 1986, 1985, 1980, 1979, 1975, 1973, 1970, 1965, 1962, 1961, 1958, 1957, 1955, 1953, 1951, 1949, 1948, 1926, 1921
920 NW 35TH AVE	2017, 2014, 2010, 2005, 2000, 1999, 1995, 1992, 1990, 1986, 1985, 1980, 1979, 1975, 1973, 1970, 1965, 1962, 1961, 1958, 1957, 1955, 1953, 1951, 1949, 1948, 1926, 1921
920 NW 35TH AVE	2020, 2014, 2010, 2005, 2000, 1999, 1995, 1992, 1990, 1986, 1985, 1980, 1979, 1975, 1973, 1970, 1965, 1962, 1961, 1958, 1957, 1955, 1953, 1951, 1949, 1948, 1926, 1921
920 NW 35TH TER	2020, 2014, 2010, 2005, 2000, 1999, 1995, 1992, 1990, 1986, 1985, 1980, 1979, 1975, 1973, 1970, 1965, 1962, 1961, 1958, 1957, 1955, 1953, 1951, 1949, 1948, 1926, 1921
920 NW 35TH TER	2017, 2014, 2010, 2005, 2000, 1999, 1995, 1992, 1990, 1986, 1985, 1980, 1979, 1975, 1973, 1970, 1965, 1962, 1961, 1958, 1957, 1955, 1953, 1951, 1949, 1948, 1926, 1921
920 NW 35TH TER	2020, 2017, 2010, 2005, 2000, 1999, 1995, 1992, 1990, 1986, 1985, 1980, 1979, 1975, 1973, 1970, 1965, 1962, 1961, 1958, 1957, 1955, 1953, 1951, 1949, 1948, 1926, 1921
920 NW 35TH TER	2020, 2017, 2014, 2005, 2000, 1999, 1995, 1992, 1990, 1986, 1985, 1980, 1979, 1975, 1973, 1970, 1965, 1962, 1961, 1958, 1957, 1955, 1953, 1951, 1949, 1948, 1926, 1921
920 NW 35TH TER	2020, 2017, 2014, 2010, 2000, 1999, 1995, 1992, 1990, 1986, 1985, 1980, 1979, 1975, 1973, 1970, 1965, 1962, 1961, 1958, 1957, 1955, 1953, 1951, 1949, 1948, 1926, 1921
920 NW 35TH TER	2020, 2017, 2014, 2010, 2005, 1999, 1995, 1992, 1990, 1986, 1985, 1980, 1979, 1975, 1973, 1970, 1965, 1962, 1961, 1958, 1957, 1955, 1953, 1951, 1949, 1948, 1926, 1921
920 NW 35TH TER	2020, 2017, 2014, 2010, 2005, 2000, 1999, 1995, 1990, 1986, 1985, 1980, 1979, 1975, 1973, 1970, 1965, 1962, 1961, 1958, 1957, 1955, 1953, 1951, 1949, 1948, 1926, 1921
920 NW 35TH TER	2020, 2017, 2014, 2010, 2005, 2000, 1999, 1992, 1990, 1986, 1985, 1980, 1979, 1975, 1973, 1970, 1965, 1962, 1961, 1958, 1957, 1955, 1953, 1951, 1949, 1948, 1926, 1921
921 34TH AVE	2020, 2017, 2014, 2010, 2000, 1999, 1995, 1992, 1990, 1986, 1985, 1980, 1979, 1975, 1973, 1970, 1965, 1962, 1961, 1958, 1957, 1955, 1953, 1951, 1949, 1948, 1926, 1921
921 34TH TER	2020, 2017, 2014, 2010, 2000, 1999, 1995, 1992, 1990, 1986, 1985, 1980, 1979, 1975, 1973, 1970, 1965, 1962, 1961, 1958, 1957, 1955, 1953, 1951, 1949, 1948, 1926, 1921

FINDINGS

Address Researched	Address Not Identified in Research Source
921 34TH TER	2020, 2017, 2014, 2010, 2005, 2000, 1995, 1992, 1990, 1986, 1985, 1980, 1979, 1975, 1973, 1970, 1965, 1962, 1961, 1958, 1957, 1955, 1953, 1951, 1949, 1948, 1926, 1921
921 34TH TER	2020, 2017, 2014, 2010, 2005, 2000, 1999, 1995, 1992, 1990, 1986, 1985, 1980, 1979, 1975, 1973, 1965, 1962, 1961, 1958, 1957, 1955, 1953, 1951, 1949, 1948, 1926, 1921
921 34TH TER	2020, 2017, 2014, 2010, 2005, 2000, 1999, 1995, 1992, 1990, 1986, 1985, 1980, 1975, 1973, 1970, 1965, 1962, 1961, 1958, 1957, 1955, 1953, 1951, 1949, 1948, 1926, 1921
921 34TH TER	2020, 2017, 2014, 2010, 2005, 2000, 1999, 1995, 1992, 1990, 1986, 1985, 1980, 1979, 1975, 1973, 1970, 1965, 1961, 1958, 1957, 1955, 1953, 1951, 1949, 1948, 1926, 1921
921 34TH TER	2020, 2017, 2014, 2010, 2005, 2000, 1999, 1995, 1992, 1990, 1986, 1985, 1980, 1979, 1975, 1973, 1970, 1962, 1961, 1958, 1957, 1955, 1953, 1951, 1949, 1948, 1926, 1921
921 34TH WAY	2020, 2017, 2014, 2010, 2005, 2000, 1999, 1995, 1992, 1990, 1986, 1985, 1980, 1979, 1975, 1973, 1965, 1962, 1961, 1958, 1957, 1955, 1953, 1951, 1949, 1948, 1926, 1921
921 34TH WAY	2020, 2017, 2014, 2010, 2005, 2000, 1999, 1995, 1992, 1990, 1986, 1985, 1980, 1979, 1975, 1973, 1970, 1962, 1961, 1958, 1957, 1955, 1953, 1951, 1949, 1948, 1926, 1921
921 34TH WAY	2020, 2017, 2014, 2010, 2005, 2000, 1999, 1995, 1992, 1986, 1985, 1980, 1979, 1975, 1973, 1970, 1965, 1962, 1961, 1958, 1957, 1955, 1953, 1951, 1949, 1948, 1926, 1921
921 34TH WAY	2020, 2017, 2014, 2010, 2005, 2000, 1999, 1995, 1992, 1990, 1986, 1985, 1980, 1975, 1973, 1970, 1965, 1962, 1961, 1958, 1957, 1955, 1953, 1951, 1949, 1948, 1926, 1921
921 34TH WAY	2020, 2017, 2014, 2010, 2005, 2000, 1999, 1995, 1992, 1990, 1986, 1985, 1980, 1979, 1975, 1973, 1970, 1965, 1961, 1958, 1957, 1955, 1953, 1951, 1949, 1948, 1926, 1921
921 34TH WAY	2020, 2017, 2014, 2010, 2005, 2000, 1995, 1992, 1990, 1986, 1985, 1980, 1979, 1975, 1973, 1970, 1965, 1962, 1961, 1958, 1957, 1955, 1953, 1951, 1949, 1948, 1926, 1921
921 34TH WAY	2020, 2017, 2014, 2010, 2000, 1999, 1995, 1992, 1990, 1986, 1985, 1980, 1979, 1975, 1973, 1970, 1965, 1962, 1961, 1958, 1957, 1955, 1953, 1951, 1949, 1948, 1926, 1921
921 35TH AVE	2020, 2017, 2014, 2010, 2005, 2000, 1995, 1992, 1990, 1986, 1985, 1980, 1979, 1975, 1973, 1970, 1965, 1962, 1961, 1958, 1957, 1955, 1953, 1951, 1949, 1948, 1926, 1921
921 35TH AVE	2020, 2017, 2014, 2010, 2000, 1999, 1995, 1992, 1990, 1986, 1985, 1980, 1979, 1975, 1973, 1970, 1965, 1962, 1961, 1958, 1957, 1955, 1953, 1951, 1949, 1948, 1926, 1921
921 35TH AVE	2020, 2017, 2014, 2010, 2005, 2000, 1999, 1995, 1992, 1990, 1986, 1985, 1980, 1979, 1975, 1973, 1970, 1965, 1962, 1961, 1958, 1955, 1953, 1951, 1949, 1948, 1926, 1921
921 35TH AVE	2020, 2017, 2014, 2010, 2005, 2000, 1999, 1995, 1992, 1990, 1986, 1985, 1980, 1975, 1973, 1970, 1965, 1962, 1961, 1958, 1957, 1955, 1953, 1951, 1949, 1948, 1926, 1921

FINDINGS

Address Researched	Address Not Identified in Research Source
921 35TH AVE	2020, 2017, 2014, 2010, 2005, 2000, 1999, 1995, 1992, 1986, 1985, 1980, 1979, 1975, 1973, 1970, 1965, 1962, 1961, 1958, 1957, 1955, 1953, 1951, 1949, 1948, 1926, 1921
921 35TH AVE	2020, 2017, 2014, 2010, 2005, 2000, 1999, 1995, 1992, 1990, 1986, 1985, 1980, 1979, 1975, 1973, 1970, 1962, 1961, 1958, 1957, 1955, 1953, 1951, 1949, 1948, 1926, 1921
921 35TH AVE	2020, 2017, 2014, 2010, 2005, 2000, 1999, 1995, 1992, 1990, 1986, 1985, 1980, 1979, 1975, 1973, 1965, 1962, 1961, 1958, 1957, 1955, 1953, 1951, 1949, 1948, 1926, 1921
921 35TH TER	2020, 2017, 2014, 2010, 2005, 2000, 1999, 1995, 1992, 1990, 1986, 1985, 1980, 1979, 1975, 1973, 1965, 1962, 1961, 1958, 1957, 1955, 1953, 1951, 1949, 1948, 1926, 1921
921 35TH TER	2020, 2017, 2014, 2010, 2005, 2000, 1999, 1995, 1992, 1986, 1985, 1980, 1979, 1975, 1973, 1970, 1965, 1962, 1961, 1958, 1957, 1955, 1953, 1951, 1949, 1948, 1926, 1921
921 35TH TER	2020, 2017, 2014, 2010, 2005, 2000, 1999, 1995, 1992, 1990, 1985, 1980, 1979, 1975, 1973, 1970, 1965, 1962, 1961, 1958, 1957, 1955, 1953, 1951, 1949, 1948, 1926, 1921
921 35TH TER	2020, 2017, 2014, 2010, 2005, 2000, 1999, 1995, 1992, 1990, 1986, 1985, 1980, 1975, 1973, 1970, 1965, 1962, 1961, 1958, 1957, 1955, 1953, 1951, 1949, 1948, 1926, 1921
921 35TH TER	2020, 2017, 2014, 2010, 2005, 2000, 1999, 1995, 1992, 1990, 1986, 1985, 1980, 1979, 1975, 1973, 1970, 1962, 1961, 1958, 1957, 1955, 1953, 1951, 1949, 1948, 1926, 1921
921 35TH TER	2020, 2017, 2014, 2010, 2000, 1999, 1995, 1992, 1990, 1986, 1985, 1980, 1979, 1975, 1973, 1970, 1965, 1962, 1961, 1958, 1957, 1955, 1953, 1951, 1949, 1948, 1926, 1921
921 35TH TER	2020, 2017, 2014, 2010, 2005, 2000, 1995, 1992, 1990, 1986, 1985, 1980, 1979, 1975, 1973, 1970, 1965, 1962, 1961, 1958, 1957, 1955, 1953, 1951, 1949, 1948, 1926, 1921
921 NW 34TH TER	2020, 2017, 2014, 2010, 2005, 2000, 1999, 1992, 1990, 1986, 1985, 1980, 1979, 1975, 1973, 1970, 1965, 1962, 1961, 1958, 1957, 1955, 1953, 1951, 1949, 1948, 1926, 1921
921 NW 34TH TER	2020, 2017, 2014, 2010, 2005, 1999, 1995, 1992, 1990, 1986, 1985, 1980, 1979, 1975, 1973, 1970, 1965, 1962, 1961, 1958, 1957, 1955, 1953, 1951, 1949, 1948, 1926, 1921
921 NW 34TH TER	2020, 2017, 2014, 2010, 2000, 1999, 1995, 1992, 1990, 1986, 1985, 1980, 1979, 1975, 1973, 1970, 1965, 1962, 1961, 1958, 1957, 1955, 1953, 1951, 1949, 1948, 1926, 1921
921 NW 34TH TER	2020, 2017, 2014, 2005, 2000, 1999, 1995, 1992, 1990, 1986, 1985, 1980, 1979, 1975, 1973, 1970, 1965, 1962, 1961, 1958, 1957, 1955, 1953, 1951, 1949, 1948, 1926, 1921
921 NW 34TH TER	2020, 2014, 2010, 2005, 2000, 1999, 1995, 1992, 1990, 1986, 1985, 1980, 1979, 1975, 1973, 1970, 1965, 1962, 1961, 1958, 1957, 1955, 1953, 1951, 1949, 1948, 1926, 1921
921 NW 34TH TER	2017, 2014, 2010, 2005, 2000, 1999, 1995, 1992, 1990, 1986, 1985, 1980, 1979, 1975, 1973, 1970, 1965, 1962, 1961, 1958, 1957, 1955, 1953, 1951, 1949, 1948, 1926, 1921

FINDINGS

Address Researched	Address Not Identified in Research Source
921 NW 34TH TER	2020, 2017, 2010, 2005, 2000, 1999, 1995, 1992, 1990, 1986, 1985, 1980, 1979, 1975, 1973, 1970, 1965, 1962, 1961, 1958, 1957, 1955, 1953, 1951, 1949, 1948, 1926, 1921
921 NW 34TH WAY	2020, 2017, 2010, 2005, 2000, 1999, 1995, 1992, 1990, 1986, 1985, 1980, 1979, 1975, 1973, 1970, 1965, 1962, 1961, 1958, 1957, 1955, 1953, 1951, 1949, 1948, 1926, 1921
921 NW 34TH WAY	2020, 2014, 2010, 2005, 2000, 1999, 1995, 1992, 1990, 1986, 1985, 1980, 1979, 1975, 1973, 1970, 1965, 1962, 1961, 1958, 1957, 1955, 1953, 1951, 1949, 1948, 1926, 1921
921 NW 34TH WAY	2017, 2014, 2010, 2005, 2000, 1999, 1995, 1992, 1990, 1986, 1985, 1980, 1979, 1975, 1973, 1970, 1965, 1962, 1961, 1958, 1957, 1955, 1953, 1951, 1949, 1948, 1926, 1921
921 NW 34TH WAY	2020, 2017, 2014, 2010, 2000, 1999, 1995, 1992, 1990, 1986, 1985, 1980, 1979, 1975, 1973, 1970, 1965, 1962, 1961, 1958, 1957, 1955, 1953, 1951, 1949, 1948, 1926, 1921
921 NW 34TH WAY	2020, 2017, 2014, 2005, 2000, 1999, 1995, 1992, 1990, 1986, 1985, 1980, 1979, 1975, 1973, 1970, 1965, 1962, 1961, 1958, 1957, 1955, 1953, 1951, 1949, 1948, 1926, 1921
921 NW 34TH WAY	2020, 2017, 2014, 2010, 2005, 1999, 1995, 1992, 1990, 1986, 1985, 1980, 1979, 1975, 1973, 1970, 1965, 1962, 1961, 1958, 1957, 1955, 1953, 1951, 1949, 1948, 1926, 1921
921 NW 34TH WAY	2020, 2017, 2014, 2010, 2005, 2000, 1999, 1992, 1990, 1986, 1985, 1980, 1979, 1975, 1973, 1970, 1965, 1962, 1961, 1958, 1957, 1955, 1953, 1951, 1949, 1948, 1926, 1921
921 NW 35TH AVE	2020, 2017, 2014, 2010, 2005, 2000, 1999, 1992, 1990, 1986, 1985, 1980, 1979, 1975, 1973, 1970, 1965, 1962, 1961, 1958, 1957, 1955, 1953, 1951, 1949, 1948, 1926, 1921
921 NW 35TH AVE	2020, 2017, 2014, 2010, 2005, 2000, 1999, 1995, 1990, 1986, 1985, 1980, 1979, 1975, 1973, 1970, 1965, 1962, 1961, 1958, 1957, 1955, 1953, 1951, 1949, 1948, 1926, 1921
921 NW 35TH AVE	2020, 2017, 2014, 2010, 2005, 1999, 1995, 1992, 1990, 1986, 1985, 1980, 1979, 1975, 1973, 1970, 1965, 1962, 1961, 1958, 1957, 1955, 1953, 1951, 1949, 1948, 1926, 1921
921 NW 35TH AVE	2020, 2017, 2014, 2010, 2000, 1999, 1995, 1992, 1990, 1986, 1985, 1980, 1979, 1975, 1973, 1970, 1965, 1962, 1961, 1958, 1957, 1955, 1953, 1951, 1949, 1948, 1926, 1921
921 NW 35TH AVE	2020, 2017, 2014, 2005, 2000, 1999, 1995, 1992, 1990, 1986, 1985, 1980, 1979, 1975, 1973, 1970, 1965, 1962, 1961, 1958, 1957, 1955, 1953, 1951, 1949, 1948, 1926, 1921
921 NW 35TH AVE	2020, 2017, 2010, 2005, 2000, 1999, 1995, 1992, 1990, 1986, 1985, 1980, 1979, 1975, 1973, 1970, 1965, 1962, 1961, 1958, 1957, 1955, 1953, 1951, 1949, 1948, 1926, 1921
921 NW 35TH AVE	2017, 2014, 2010, 2005, 2000, 1999, 1995, 1992, 1990, 1986, 1985, 1980, 1979, 1975, 1973, 1970, 1965, 1962, 1961, 1958, 1957, 1955, 1953, 1951, 1949, 1948, 1926, 1921
921 NW 35TH AVE	2020, 2014, 2010, 2005, 2000, 1999, 1995, 1992, 1990, 1986, 1985, 1980, 1979, 1975, 1973, 1970, 1965, 1962, 1961, 1958, 1957, 1955, 1953, 1951, 1949, 1948, 1926, 1921

FINDINGS

Address Researched	Address Not Identified in Research Source
921 NW 35TH TER	2020, 2014, 2010, 2005, 2000, 1999, 1995, 1992, 1990, 1986, 1985, 1980, 1979, 1975, 1973, 1970, 1965, 1962, 1961, 1958, 1957, 1955, 1953, 1951, 1949, 1948, 1926, 1921
921 NW 35TH TER	2020, 2017, 2014, 2010, 2000, 1999, 1995, 1992, 1990, 1986, 1985, 1980, 1979, 1975, 1973, 1970, 1965, 1962, 1961, 1958, 1957, 1955, 1953, 1951, 1949, 1948, 1926, 1921
921 NW 35TH TER	2020, 2017, 2014, 2010, 2005, 1999, 1995, 1992, 1990, 1986, 1985, 1980, 1979, 1975, 1973, 1970, 1965, 1962, 1961, 1958, 1957, 1955, 1953, 1951, 1949, 1948, 1926, 1921
921 NW 35TH TER	2020, 2017, 2014, 2010, 2005, 2000, 1999, 1995, 1990, 1986, 1985, 1980, 1979, 1975, 1973, 1970, 1965, 1962, 1961, 1958, 1957, 1955, 1953, 1951, 1949, 1948, 1926, 1921
921 NW 35TH TER	2020, 2017, 2014, 2010, 2005, 2000, 1999, 1992, 1990, 1986, 1985, 1980, 1979, 1975, 1973, 1970, 1965, 1962, 1961, 1958, 1957, 1955, 1953, 1951, 1949, 1948, 1926, 1921
922 35TH AVE	2020, 2017, 2014, 2010, 2005, 2000, 1999, 1995, 1992, 1986, 1985, 1980, 1979, 1975, 1973, 1970, 1965, 1962, 1961, 1958, 1957, 1955, 1953, 1951, 1949, 1948, 1926, 1921
930 34TH AVE	2020, 2017, 2014, 2010, 2005, 2000, 1999, 1995, 1992, 1990, 1985, 1980, 1979, 1975, 1973, 1970, 1965, 1962, 1961, 1958, 1957, 1955, 1953, 1951, 1949, 1948, 1926, 1921
930 34TH AVE	2020, 2017, 2014, 2010, 2005, 2000, 1999, 1995, 1992, 1990, 1986, 1985, 1980, 1975, 1973, 1970, 1965, 1962, 1961, 1958, 1957, 1955, 1953, 1951, 1949, 1948, 1926, 1921
930 34TH AVE	2020, 2017, 2014, 2010, 2005, 2000, 1999, 1995, 1992, 1990, 1986, 1985, 1980, 1979, 1975, 1973, 1970, 1965, 1961, 1958, 1957, 1955, 1953, 1951, 1949, 1948, 1926, 1921
930 34TH AVE	2020, 2017, 2014, 2010, 2005, 2000, 1999, 1995, 1992, 1990, 1986, 1985, 1980, 1979, 1975, 1973, 1965, 1962, 1961, 1958, 1957, 1955, 1953, 1951, 1949, 1948, 1926, 1921
930 34TH AVE	2020, 2017, 2014, 2010, 2005, 2000, 1999, 1995, 1992, 1990, 1986, 1985, 1980, 1979, 1975, 1973, 1970, 1962, 1961, 1958, 1957, 1955, 1953, 1951, 1949, 1948, 1926, 1921
930 34TH AVE	2020, 2017, 2014, 2010, 2005, 2000, 1999, 1995, 1992, 1986, 1985, 1980, 1979, 1975, 1973, 1970, 1965, 1962, 1961, 1958, 1957, 1955, 1953, 1951, 1949, 1948, 1926, 1921
930 34TH AVE	2020, 2017, 2014, 2010, 2005, 2000, 1995, 1992, 1990, 1986, 1985, 1980, 1979, 1975, 1973, 1970, 1965, 1962, 1961, 1958, 1957, 1955, 1953, 1951, 1949, 1948, 1926, 1921
930 34TH AVE	2020, 2017, 2014, 2010, 2000, 1999, 1995, 1992, 1990, 1986, 1985, 1980, 1979, 1975, 1973, 1970, 1965, 1962, 1961, 1958, 1957, 1955, 1953, 1951, 1949, 1948, 1926, 1921
930 34TH TER	2020, 2017, 2014, 2010, 2000, 1999, 1995, 1992, 1990, 1986, 1985, 1980, 1979, 1975, 1973, 1970, 1965, 1962, 1961, 1958, 1957, 1955, 1953, 1951, 1949, 1948, 1926, 1921
930 34TH TER	2020, 2017, 2014, 2010, 2005, 2000, 1995, 1992, 1990, 1986, 1985, 1980, 1979, 1975, 1973, 1970, 1965, 1962, 1961, 1958, 1957, 1955, 1953, 1951, 1949, 1948, 1926, 1921

FINDINGS

Address Researched	Address Not Identified in Research Source
930 34TH TER	2020, 2017, 2014, 2010, 2005, 2000, 1999, 1995, 1992, 1990, 1986, 1985, 1980, 1979, 1975, 1973, 1970, 1962, 1961, 1958, 1957, 1955, 1953, 1951, 1949, 1948, 1926, 1921
930 34TH TER	2020, 2017, 2014, 2010, 2005, 2000, 1999, 1995, 1992, 1990, 1986, 1985, 1980, 1979, 1975, 1973, 1970, 1965, 1961, 1958, 1957, 1955, 1953, 1951, 1949, 1948, 1926, 1921
930 34TH TER	2020, 2017, 2014, 2010, 2005, 2000, 1999, 1995, 1992, 1990, 1986, 1985, 1980, 1979, 1975, 1973, 1965, 1962, 1961, 1958, 1957, 1955, 1953, 1951, 1949, 1948, 1926, 1921
930 34TH TER	2020, 2017, 2014, 2010, 2005, 2000, 1999, 1995, 1992, 1990, 1986, 1985, 1980, 1975, 1973, 1970, 1965, 1962, 1961, 1958, 1957, 1955, 1953, 1951, 1949, 1948, 1926, 1921
930 34TH WAY	2020, 2017, 2014, 2010, 2005, 2000, 1999, 1995, 1992, 1986, 1985, 1980, 1979, 1975, 1973, 1970, 1965, 1962, 1961, 1958, 1957, 1955, 1953, 1951, 1949, 1948, 1926, 1921
930 34TH WAY	2020, 2017, 2014, 2010, 2005, 2000, 1999, 1995, 1992, 1990, 1986, 1985, 1980, 1975, 1973, 1970, 1965, 1962, 1961, 1958, 1957, 1955, 1953, 1951, 1949, 1948, 1926, 1921
930 34TH WAY	2020, 2017, 2014, 2010, 2005, 2000, 1999, 1995, 1992, 1990, 1986, 1985, 1980, 1979, 1975, 1973, 1970, 1962, 1961, 1958, 1957, 1955, 1953, 1951, 1949, 1948, 1926, 1921
930 34TH WAY	2020, 2017, 2014, 2010, 2005, 2000, 1999, 1995, 1992, 1990, 1986, 1985, 1980, 1979, 1975, 1973, 1965, 1962, 1961, 1958, 1957, 1955, 1953, 1951, 1949, 1948, 1926, 1921
930 34TH WAY	2020, 2017, 2014, 2010, 2005, 2000, 1999, 1995, 1992, 1990, 1986, 1985, 1980, 1979, 1975, 1973, 1970, 1965, 1961, 1958, 1957, 1955, 1953, 1951, 1949, 1948, 1926, 1921
930 34TH WAY	2020, 2017, 2014, 2010, 2005, 2000, 1995, 1992, 1990, 1986, 1985, 1980, 1979, 1975, 1973, 1970, 1965, 1962, 1961, 1958, 1957, 1955, 1953, 1951, 1949, 1948, 1926, 1921
930 34TH WAY	2020, 2017, 2014, 2010, 2000, 1999, 1995, 1992, 1990, 1986, 1985, 1980, 1979, 1975, 1973, 1970, 1965, 1962, 1961, 1958, 1957, 1955, 1953, 1951, 1949, 1948, 1926, 1921
930 35TH AVE	2020, 2017, 2014, 2010, 2005, 2000, 1995, 1992, 1990, 1986, 1985, 1980, 1979, 1975, 1973, 1970, 1965, 1962, 1961, 1958, 1957, 1955, 1953, 1951, 1949, 1948, 1926, 1921
930 35TH AVE	2020, 2017, 2014, 2010, 2000, 1999, 1995, 1992, 1990, 1986, 1985, 1980, 1979, 1975, 1973, 1970, 1965, 1962, 1961, 1958, 1957, 1955, 1953, 1951, 1949, 1948, 1926, 1921
930 35TH AVE	2020, 2017, 2014, 2010, 2005, 2000, 1999, 1995, 1992, 1990, 1986, 1985, 1980, 1979, 1975, 1973, 1965, 1962, 1961, 1958, 1957, 1955, 1953, 1951, 1949, 1948, 1926, 1921
930 35TH AVE	2020, 2017, 2014, 2010, 2005, 2000, 1999, 1995, 1992, 1990, 1986, 1985, 1980, 1979, 1975, 1973, 1970, 1962, 1961, 1958, 1957, 1955, 1953, 1951, 1949, 1948, 1926, 1921
930 35TH AVE	2020, 2017, 2014, 2010, 2005, 2000, 1999, 1995, 1992, 1990, 1986, 1985, 1980, 1975, 1973, 1970, 1965, 1962, 1961, 1958, 1957, 1955, 1953, 1951, 1949, 1948, 1926, 1921

FINDINGS

Address Researched	Address Not Identified in Research Source
930 35TH TER	2020, 2017, 2014, 2010, 2005, 2000, 1999, 1995, 1992, 1990, 1986, 1985, 1980, 1975, 1973, 1970, 1965, 1962, 1961, 1958, 1957, 1955, 1953, 1951, 1949, 1948, 1926, 1921
930 35TH TER	2020, 2017, 2014, 2010, 2005, 2000, 1999, 1995, 1992, 1986, 1985, 1980, 1979, 1975, 1973, 1970, 1965, 1962, 1961, 1958, 1957, 1955, 1953, 1951, 1949, 1948, 1926, 1921
930 35TH TER	2020, 2017, 2014, 2010, 2005, 2000, 1999, 1995, 1992, 1990, 1985, 1980, 1979, 1975, 1973, 1970, 1965, 1962, 1961, 1958, 1957, 1955, 1953, 1951, 1949, 1948, 1926, 1921
930 35TH TER	2020, 2017, 2014, 2010, 2005, 2000, 1999, 1995, 1992, 1990, 1986, 1985, 1980, 1979, 1975, 1973, 1965, 1962, 1961, 1958, 1957, 1955, 1953, 1951, 1949, 1948, 1926, 1921
930 35TH TER	2020, 2017, 2014, 2010, 2005, 2000, 1999, 1995, 1992, 1990, 1986, 1985, 1980, 1979, 1975, 1973, 1970, 1962, 1961, 1958, 1957, 1955, 1953, 1951, 1949, 1948, 1926, 1921
930 35TH TER	2020, 2017, 2014, 2010, 2000, 1999, 1995, 1992, 1990, 1986, 1985, 1980, 1979, 1975, 1973, 1970, 1965, 1962, 1961, 1958, 1957, 1955, 1953, 1951, 1949, 1948, 1926, 1921
930 35TH TER	2020, 2017, 2014, 2010, 2005, 2000, 1995, 1992, 1990, 1986, 1985, 1980, 1979, 1975, 1973, 1970, 1965, 1962, 1961, 1958, 1957, 1955, 1953, 1951, 1949, 1948, 1926, 1921
930 NW 34TH TER	2020, 2017, 2014, 2010, 2005, 2000, 1999, 1992, 1990, 1986, 1985, 1980, 1979, 1975, 1973, 1970, 1965, 1962, 1961, 1958, 1957, 1955, 1953, 1951, 1949, 1948, 1926, 1921
930 NW 34TH TER	2020, 2017, 2014, 2010, 2005, 1999, 1995, 1992, 1990, 1986, 1985, 1980, 1979, 1975, 1973, 1970, 1965, 1962, 1961, 1958, 1957, 1955, 1953, 1951, 1949, 1948, 1926, 1921
930 NW 34TH TER	2020, 2017, 2014, 2005, 2000, 1999, 1995, 1992, 1990, 1986, 1985, 1980, 1979, 1975, 1973, 1970, 1965, 1962, 1961, 1958, 1957, 1955, 1953, 1951, 1949, 1948, 1926, 1921
930 NW 34TH TER	2020, 2017, 2010, 2005, 2000, 1999, 1995, 1992, 1990, 1986, 1985, 1980, 1979, 1975, 1973, 1970, 1965, 1962, 1961, 1958, 1957, 1955, 1953, 1951, 1949, 1948, 1926, 1921
930 NW 34TH TER	2017, 2014, 2010, 2005, 2000, 1999, 1995, 1992, 1990, 1986, 1985, 1980, 1979, 1975, 1973, 1970, 1965, 1962, 1961, 1958, 1957, 1955, 1953, 1951, 1949, 1948, 1926, 1921
930 NW 34TH TER	2020, 2014, 2010, 2005, 2000, 1999, 1995, 1992, 1990, 1986, 1985, 1980, 1979, 1975, 1973, 1970, 1965, 1962, 1961, 1958, 1957, 1955, 1953, 1951, 1949, 1948, 1926, 1921
930 NW 34TH WAY	2017, 2014, 2010, 2005, 2000, 1999, 1995, 1992, 1990, 1986, 1985, 1980, 1979, 1975, 1973, 1970, 1965, 1962, 1961, 1958, 1957, 1955, 1953, 1951, 1949, 1948, 1926, 1921
930 NW 34TH WAY	2020, 2017, 2010, 2005, 2000, 1999, 1995, 1992, 1990, 1986, 1985, 1980, 1979, 1975, 1973, 1970, 1965, 1962, 1961, 1958, 1957, 1955, 1953, 1951, 1949, 1948, 1926, 1921
930 NW 34TH WAY	2020, 2014, 2010, 2005, 2000, 1999, 1995, 1992, 1990, 1986, 1985, 1980, 1979, 1975, 1973, 1970, 1965, 1962, 1961, 1958, 1957, 1955, 1953, 1951, 1949, 1948, 1926, 1921

FINDINGS

Address Researched	Address Not Identified in Research Source
930 NW 34TH WAY	2020, 2017, 2014, 2010, 2000, 1999, 1995, 1992, 1990, 1986, 1985, 1980, 1979, 1975, 1973, 1970, 1965, 1962, 1961, 1958, 1957, 1955, 1953, 1951, 1949, 1948, 1926, 1921
930 NW 34TH WAY	2020, 2017, 2014, 2005, 2000, 1999, 1995, 1992, 1990, 1986, 1985, 1980, 1979, 1975, 1973, 1970, 1965, 1962, 1961, 1958, 1957, 1955, 1953, 1951, 1949, 1948, 1926, 1921
930 NW 34TH WAY	2020, 2017, 2014, 2010, 2005, 1999, 1995, 1992, 1990, 1986, 1985, 1980, 1979, 1975, 1973, 1970, 1965, 1962, 1961, 1958, 1957, 1955, 1953, 1951, 1949, 1948, 1926, 1921
930 NW 34TH WAY	2020, 2017, 2014, 2010, 2005, 2000, 1999, 1992, 1990, 1986, 1985, 1980, 1979, 1975, 1973, 1970, 1965, 1962, 1961, 1958, 1957, 1955, 1953, 1951, 1949, 1948, 1926, 1921
930 NW 34TH WAY	2020, 2017, 2014, 2010, 2005, 2000, 1999, 1995, 1990, 1986, 1985, 1980, 1979, 1975, 1973, 1970, 1965, 1962, 1961, 1958, 1957, 1955, 1953, 1951, 1949, 1948, 1926, 1921
930 NW 35TH AVE	2020, 2017, 2014, 2010, 2005, 2000, 1999, 1992, 1990, 1986, 1985, 1980, 1979, 1975, 1973, 1970, 1965, 1962, 1961, 1958, 1957, 1955, 1953, 1951, 1949, 1948, 1926, 1921
930 NW 35TH AVE	2020, 2017, 2014, 2010, 2005, 1999, 1995, 1992, 1990, 1986, 1985, 1980, 1979, 1975, 1973, 1970, 1965, 1962, 1961, 1958, 1957, 1955, 1953, 1951, 1949, 1948, 1926, 1921
930 NW 35TH AVE	2020, 2017, 2014, 2010, 2000, 1999, 1995, 1992, 1990, 1986, 1985, 1980, 1979, 1975, 1973, 1970, 1965, 1962, 1961, 1958, 1957, 1955, 1953, 1951, 1949, 1948, 1926, 1921
930 NW 35TH AVE	2020, 2017, 2014, 2005, 2000, 1999, 1995, 1992, 1990, 1986, 1985, 1980, 1979, 1975, 1973, 1970, 1965, 1962, 1961, 1958, 1957, 1955, 1953, 1951, 1949, 1948, 1926, 1921
930 NW 35TH AVE	2020, 2017, 2010, 2005, 2000, 1999, 1995, 1992, 1990, 1986, 1985, 1980, 1979, 1975, 1973, 1970, 1965, 1962, 1961, 1958, 1957, 1955, 1953, 1951, 1949, 1948, 1926, 1921
930 NW 35TH AVE	2020, 2014, 2010, 2005, 2000, 1999, 1995, 1992, 1990, 1986, 1985, 1980, 1979, 1975, 1973, 1970, 1965, 1962, 1961, 1958, 1957, 1955, 1953, 1951, 1949, 1948, 1926, 1921
930 NW 35TH AVE	2017, 2014, 2010, 2005, 2000, 1999, 1995, 1992, 1990, 1986, 1985, 1980, 1979, 1975, 1973, 1970, 1965, 1962, 1961, 1958, 1957, 1955, 1953, 1951, 1949, 1948, 1926, 1921
930 NW 35TH TER	2017, 2014, 2010, 2005, 2000, 1999, 1995, 1992, 1990, 1986, 1985, 1980, 1979, 1975, 1973, 1970, 1965, 1962, 1961, 1958, 1957, 1955, 1953, 1951, 1949, 1948, 1926, 1921
930 NW 35TH TER	2020, 2014, 2010, 2005, 2000, 1999, 1995, 1992, 1990, 1986, 1985, 1980, 1979, 1975, 1973, 1970, 1965, 1962, 1961, 1958, 1957, 1955, 1953, 1951, 1949, 1948, 1926, 1921
930 NW 35TH TER	2020, 2017, 2010, 2005, 2000, 1999, 1995, 1992, 1990, 1986, 1985, 1980, 1979, 1975, 1973, 1970, 1965, 1962, 1961, 1958, 1957, 1955, 1953, 1951, 1949, 1948, 1926, 1921
930 NW 35TH TER	2020, 2017, 2014, 2005, 2000, 1999, 1995, 1992, 1990, 1986, 1985, 1980, 1979, 1975, 1973, 1970, 1965, 1962, 1961, 1958, 1957, 1955, 1953, 1951, 1949, 1948, 1926, 1921

FINDINGS

Address Researched	Address Not Identified in Research Source
930 NW 35TH TER	2020, 2017, 2014, 2010, 2000, 1999, 1995, 1992, 1990, 1986, 1985, 1980, 1979, 1975, 1973, 1970, 1965, 1962, 1961, 1958, 1957, 1955, 1953, 1951, 1949, 1948, 1926, 1921
930 NW 35TH TER	2020, 2017, 2014, 2010, 2005, 2000, 1999, 1995, 1990, 1986, 1985, 1980, 1979, 1975, 1973, 1970, 1965, 1962, 1961, 1958, 1957, 1955, 1953, 1951, 1949, 1948, 1926, 1921
930 NW 35TH TER	2020, 2017, 2014, 2010, 2005, 2000, 1999, 1992, 1990, 1986, 1985, 1980, 1979, 1975, 1973, 1970, 1965, 1962, 1961, 1958, 1957, 1955, 1953, 1951, 1949, 1948, 1926, 1921
931 34TH AVE	2020, 2017, 2014, 2010, 2005, 2000, 1995, 1992, 1990, 1986, 1985, 1980, 1979, 1975, 1973, 1970, 1965, 1962, 1961, 1958, 1957, 1955, 1953, 1951, 1949, 1948, 1926, 1921
931 34TH AVE	2020, 2017, 2014, 2010, 2000, 1999, 1995, 1992, 1990, 1986, 1985, 1980, 1979, 1975, 1973, 1970, 1965, 1962, 1961, 1958, 1957, 1955, 1953, 1951, 1949, 1948, 1926, 1921
931 34TH AVE	2020, 2017, 2014, 2010, 2005, 2000, 1999, 1995, 1992, 1990, 1986, 1985, 1980, 1979, 1975, 1973, 1970, 1965, 1961, 1958, 1957, 1955, 1953, 1951, 1949, 1948, 1926, 1921
931 34TH AVE	2020, 2017, 2014, 2010, 2005, 2000, 1999, 1995, 1992, 1990, 1986, 1985, 1980, 1979, 1975, 1973, 1965, 1962, 1961, 1958, 1957, 1955, 1953, 1951, 1949, 1948, 1926, 1921
931 34TH AVE	2020, 2017, 2014, 2010, 2005, 2000, 1999, 1995, 1992, 1990, 1986, 1985, 1980, 1979, 1975, 1973, 1970, 1962, 1961, 1958, 1957, 1955, 1953, 1951, 1949, 1948, 1926, 1921
931 34TH AVE	2020, 2017, 2014, 2010, 2005, 2000, 1999, 1995, 1992, 1990, 1985, 1980, 1979, 1975, 1973, 1970, 1965, 1962, 1961, 1958, 1957, 1955, 1953, 1951, 1949, 1948, 1926, 1921
931 34TH AVE	2020, 2017, 2014, 2010, 2005, 2000, 1999, 1995, 1992, 1990, 1986, 1985, 1980, 1975, 1973, 1970, 1965, 1962, 1961, 1958, 1957, 1955, 1953, 1951, 1949, 1948, 1926, 1921
931 34TH TER	2020, 2017, 2014, 2010, 2005, 2000, 1999, 1995, 1992, 1990, 1986, 1985, 1980, 1979, 1975, 1973, 1965, 1962, 1961, 1958, 1957, 1955, 1953, 1951, 1949, 1948, 1926, 1921
931 34TH TER	2020, 2017, 2014, 2010, 2005, 2000, 1999, 1995, 1992, 1990, 1986, 1985, 1980, 1975, 1973, 1970, 1965, 1962, 1961, 1958, 1957, 1955, 1953, 1951, 1949, 1948, 1926, 1921
931 34TH TER	2020, 2017, 2014, 2010, 2005, 2000, 1999, 1995, 1992, 1990, 1986, 1985, 1980, 1979, 1975, 1973, 1970, 1962, 1961, 1958, 1957, 1955, 1953, 1951, 1949, 1948, 1926, 1921
931 34TH TER	2020, 2017, 2014, 2010, 2005, 2000, 1999, 1995, 1992, 1990, 1986, 1985, 1980, 1979, 1975, 1973, 1970, 1965, 1961, 1958, 1957, 1955, 1953, 1951, 1949, 1948, 1926, 1921
931 34TH TER	2020, 2017, 2014, 2010, 2000, 1999, 1995, 1992, 1990, 1986, 1985, 1980, 1979, 1975, 1973, 1970, 1965, 1962, 1961, 1958, 1957, 1955, 1953, 1951, 1949, 1948, 1926, 1921
931 34TH TER	2020, 2017, 2014, 2010, 2005, 2000, 1995, 1992, 1990, 1986, 1985, 1980, 1979, 1975, 1973, 1970, 1965, 1962, 1961, 1958, 1957, 1955, 1953, 1951, 1949, 1948, 1926, 1921

FINDINGS

Address Researched	Address Not Identified in Research Source
931 34TH TER	2020, 2017, 2014, 2010, 2005, 2000, 1999, 1995, 1992, 1986, 1985, 1980, 1979, 1975, 1973, 1970, 1965, 1962, 1961, 1958, 1957, 1955, 1953, 1951, 1949, 1948, 1926, 1921
931 34TH WAY	2020, 2017, 2014, 2010, 2000, 1999, 1995, 1992, 1990, 1986, 1985, 1980, 1979, 1975, 1973, 1970, 1965, 1962, 1961, 1958, 1957, 1955, 1953, 1951, 1949, 1948, 1926, 1921
931 34TH WAY	2020, 2017, 2014, 2010, 2005, 2000, 1999, 1995, 1992, 1990, 1986, 1985, 1980, 1979, 1975, 1973, 1970, 1962, 1961, 1958, 1957, 1955, 1953, 1951, 1949, 1948, 1926, 1921
931 34TH WAY	2020, 2017, 2014, 2010, 2005, 2000, 1999, 1995, 1992, 1990, 1986, 1985, 1980, 1979, 1975, 1973, 1965, 1962, 1961, 1958, 1957, 1955, 1953, 1951, 1949, 1948, 1926, 1921
931 34TH WAY	2020, 2017, 2014, 2010, 2005, 2000, 1999, 1995, 1992, 1990, 1986, 1985, 1980, 1975, 1973, 1970, 1965, 1962, 1961, 1958, 1957, 1955, 1953, 1951, 1949, 1948, 1926, 1921
931 34TH WAY	2020, 2017, 2014, 2010, 2005, 2000, 1999, 1995, 1992, 1990, 1986, 1985, 1980, 1979, 1975, 1973, 1970, 1965, 1961, 1958, 1957, 1955, 1953, 1951, 1949, 1948, 1926, 1921
931 35TH AVE	2020, 2017, 2014, 2010, 2005, 2000, 1999, 1995, 1992, 1990, 1986, 1985, 1980, 1975, 1973, 1970, 1965, 1962, 1961, 1958, 1957, 1955, 1953, 1951, 1949, 1948, 1926, 1921
931 35TH AVE	2020, 2017, 2014, 2010, 2005, 2000, 1999, 1995, 1992, 1990, 1986, 1985, 1980, 1979, 1975, 1973, 1965, 1962, 1961, 1958, 1957, 1955, 1953, 1951, 1949, 1948, 1926, 1921
931 35TH AVE	2020, 2017, 2014, 2010, 2005, 2000, 1999, 1995, 1992, 1990, 1986, 1985, 1980, 1979, 1975, 1973, 1970, 1962, 1961, 1958, 1957, 1955, 1953, 1951, 1949, 1948, 1926, 1921
931 35TH AVE	2020, 2017, 2014, 2010, 2005, 2000, 1995, 1992, 1990, 1986, 1985, 1980, 1979, 1975, 1973, 1970, 1965, 1962, 1961, 1958, 1957, 1955, 1953, 1951, 1949, 1948, 1926, 1921
931 35TH AVE	2020, 2017, 2014, 2010, 2000, 1999, 1995, 1992, 1990, 1986, 1985, 1980, 1979, 1975, 1973, 1970, 1965, 1962, 1961, 1958, 1957, 1955, 1953, 1951, 1949, 1948, 1926, 1921
931 35TH TER	2020, 2017, 2014, 2010, 2000, 1999, 1995, 1992, 1990, 1986, 1985, 1980, 1979, 1975, 1973, 1970, 1965, 1962, 1961, 1958, 1957, 1955, 1953, 1951, 1949, 1948, 1926, 1921
931 35TH TER	2020, 2017, 2014, 2010, 2005, 2000, 1995, 1992, 1990, 1986, 1985, 1980, 1979, 1975, 1973, 1970, 1965, 1962, 1961, 1958, 1957, 1955, 1953, 1951, 1949, 1948, 1926, 1921
931 35TH TER	2020, 2017, 2014, 2010, 2005, 2000, 1999, 1995, 1992, 1990, 1986, 1985, 1980, 1979, 1975, 1973, 1965, 1962, 1961, 1958, 1957, 1955, 1953, 1951, 1949, 1948, 1926, 1921
931 35TH TER	2020, 2017, 2014, 2010, 2005, 2000, 1999, 1995, 1992, 1990, 1986, 1985, 1980, 1975, 1973, 1970, 1965, 1962, 1961, 1958, 1957, 1955, 1953, 1951, 1949, 1948, 1926, 1921
931 35TH TER	2020, 2017, 2014, 2010, 2005, 2000, 1999, 1995, 1992, 1990, 1985, 1980, 1979, 1975, 1973, 1970, 1965, 1962, 1961, 1958, 1957, 1955, 1953, 1951, 1949, 1948, 1926, 1921

FINDINGS

Address Researched	Address Not Identified in Research Source
931 35TH TER	2020, 2017, 2014, 2010, 2005, 2000, 1999, 1995, 1992, 1986, 1985, 1980, 1979, 1975, 1973, 1970, 1965, 1962, 1961, 1958, 1957, 1955, 1953, 1951, 1949, 1948, 1926, 1921
931 35TH TER	2020, 2017, 2014, 2010, 2005, 2000, 1999, 1995, 1992, 1990, 1986, 1985, 1980, 1979, 1975, 1973, 1970, 1962, 1961, 1958, 1957, 1955, 1953, 1951, 1949, 1948, 1926, 1921
931 NW 34TH TER	2020, 2017, 2014, 2010, 2005, 2000, 1999, 1995, 1990, 1986, 1985, 1980, 1979, 1975, 1973, 1970, 1965, 1962, 1961, 1958, 1957, 1955, 1953, 1951, 1949, 1948, 1926, 1921
931 NW 34TH TER	2020, 2017, 2014, 2010, 2005, 2000, 1999, 1992, 1990, 1986, 1985, 1980, 1979, 1975, 1973, 1970, 1965, 1962, 1961, 1958, 1957, 1955, 1953, 1951, 1949, 1948, 1926, 1921
931 NW 34TH TER	2020, 2017, 2014, 2010, 2005, 1999, 1995, 1992, 1990, 1986, 1985, 1980, 1979, 1975, 1973, 1970, 1965, 1962, 1961, 1958, 1957, 1955, 1953, 1951, 1949, 1948, 1926, 1921
931 NW 34TH TER	2020, 2017, 2014, 2010, 2000, 1999, 1995, 1992, 1990, 1986, 1985, 1980, 1979, 1975, 1973, 1970, 1965, 1962, 1961, 1958, 1957, 1955, 1953, 1951, 1949, 1948, 1926, 1921
931 NW 34TH TER	2020, 2017, 2014, 2005, 2000, 1999, 1995, 1992, 1990, 1986, 1985, 1980, 1979, 1975, 1973, 1970, 1965, 1962, 1961, 1958, 1957, 1955, 1953, 1951, 1949, 1948, 1926, 1921
931 NW 34TH TER	2020, 2017, 2010, 2005, 2000, 1999, 1995, 1992, 1990, 1986, 1985, 1980, 1979, 1975, 1973, 1970, 1965, 1962, 1961, 1958, 1957, 1955, 1953, 1951, 1949, 1948, 1926, 1921
931 NW 34TH TER	2020, 2014, 2010, 2005, 2000, 1999, 1995, 1992, 1990, 1986, 1985, 1980, 1979, 1975, 1973, 1970, 1965, 1962, 1961, 1958, 1957, 1955, 1953, 1951, 1949, 1948, 1926, 1921
931 NW 34TH TER	2017, 2014, 2010, 2005, 2000, 1999, 1995, 1992, 1990, 1986, 1985, 1980, 1979, 1975, 1973, 1970, 1965, 1962, 1961, 1958, 1957, 1955, 1953, 1951, 1949, 1948, 1926, 1921
931 NW 34TH WAY	2017, 2014, 2010, 2005, 2000, 1999, 1995, 1992, 1990, 1986, 1985, 1980, 1979, 1975, 1973, 1970, 1965, 1962, 1961, 1958, 1957, 1955, 1953, 1951, 1949, 1948, 1926, 1921
931 NW 34TH WAY	2020, 2017, 2010, 2005, 2000, 1999, 1995, 1992, 1990, 1986, 1985, 1980, 1979, 1975, 1973, 1970, 1965, 1962, 1961, 1958, 1957, 1955, 1953, 1951, 1949, 1948, 1926, 1921
931 NW 34TH WAY	2020, 2017, 2014, 2010, 2000, 1999, 1995, 1992, 1990, 1986, 1985, 1980, 1979, 1975, 1973, 1970, 1965, 1962, 1961, 1958, 1957, 1955, 1953, 1951, 1949, 1948, 1926, 1921
931 NW 34TH WAY	2020, 2017, 2014, 2005, 2000, 1999, 1995, 1992, 1990, 1986, 1985, 1980, 1979, 1975, 1973, 1970, 1965, 1962, 1961, 1958, 1957, 1955, 1953, 1951, 1949, 1948, 1926, 1921
931 NW 34TH WAY	2020, 2017, 2014, 2010, 2005, 1999, 1995, 1992, 1990, 1986, 1985, 1980, 1979, 1975, 1973, 1970, 1965, 1962, 1961, 1958, 1957, 1955, 1953, 1951, 1949, 1948, 1926, 1921
931 NW 34TH WAY	2020, 2017, 2014, 2010, 2005, 2000, 1999, 1992, 1990, 1986, 1985, 1980, 1979, 1975, 1973, 1970, 1965, 1962, 1961, 1958, 1957, 1955, 1953, 1951, 1949, 1948, 1926, 1921

FINDINGS

Address Researched	Address Not Identified in Research Source
931 NW 35TH AVE	2020, 2017, 2014, 2010, 2005, 2000, 1999, 1992, 1990, 1986, 1985, 1980, 1979, 1975, 1973, 1970, 1965, 1962, 1961, 1958, 1957, 1955, 1953, 1951, 1949, 1948, 1926, 1921
931 NW 35TH AVE	2020, 2017, 2014, 2010, 2005, 1999, 1995, 1992, 1990, 1986, 1985, 1980, 1979, 1975, 1973, 1970, 1965, 1962, 1961, 1958, 1957, 1955, 1953, 1951, 1949, 1948, 1926, 1921
931 NW 35TH AVE	2020, 2017, 2014, 2010, 2000, 1999, 1995, 1992, 1990, 1986, 1985, 1980, 1979, 1975, 1973, 1970, 1965, 1962, 1961, 1958, 1957, 1955, 1953, 1951, 1949, 1948, 1926, 1921
931 NW 35TH AVE	2020, 2017, 2014, 2005, 2000, 1999, 1995, 1992, 1990, 1986, 1985, 1980, 1979, 1975, 1973, 1970, 1965, 1962, 1961, 1958, 1957, 1955, 1953, 1951, 1949, 1948, 1926, 1921
931 NW 35TH AVE	2020, 2017, 2010, 2005, 2000, 1999, 1995, 1992, 1990, 1986, 1985, 1980, 1979, 1975, 1973, 1970, 1965, 1962, 1961, 1958, 1957, 1955, 1953, 1951, 1949, 1948, 1926, 1921
931 NW 35TH AVE	2020, 2014, 2010, 2005, 2000, 1999, 1995, 1992, 1990, 1986, 1985, 1980, 1979, 1975, 1973, 1970, 1965, 1962, 1961, 1958, 1957, 1955, 1953, 1951, 1949, 1948, 1926, 1921
931 NW 35TH AVE	2017, 2014, 2010, 2005, 2000, 1999, 1995, 1992, 1990, 1986, 1985, 1980, 1979, 1975, 1973, 1970, 1965, 1962, 1961, 1958, 1957, 1955, 1953, 1951, 1949, 1948, 1926, 1921
931 NW 35TH TER	2017, 2014, 2010, 2005, 2000, 1999, 1995, 1992, 1990, 1986, 1985, 1980, 1979, 1975, 1973, 1970, 1965, 1962, 1961, 1958, 1957, 1955, 1953, 1951, 1949, 1948, 1926, 1921
931 NW 35TH TER	2020, 2014, 2010, 2005, 2000, 1999, 1995, 1992, 1990, 1986, 1985, 1980, 1979, 1975, 1973, 1970, 1965, 1962, 1961, 1958, 1957, 1955, 1953, 1951, 1949, 1948, 1926, 1921
931 NW 35TH TER	2020, 2017, 2010, 2005, 2000, 1999, 1995, 1992, 1990, 1986, 1985, 1980, 1979, 1975, 1973, 1970, 1965, 1962, 1961, 1958, 1957, 1955, 1953, 1951, 1949, 1948, 1926, 1921
931 NW 35TH TER	2020, 2017, 2014, 2005, 2000, 1999, 1995, 1992, 1990, 1986, 1985, 1980, 1979, 1975, 1973, 1970, 1965, 1962, 1961, 1958, 1957, 1955, 1953, 1951, 1949, 1948, 1926, 1921
931 NW 35TH TER	2020, 2017, 2014, 2010, 2000, 1999, 1995, 1992, 1990, 1986, 1985, 1980, 1979, 1975, 1973, 1970, 1965, 1962, 1961, 1958, 1957, 1955, 1953, 1951, 1949, 1948, 1926, 1921
931 NW 35TH TER	2020, 2017, 2014, 2010, 2005, 2000, 1999, 1992, 1990, 1986, 1985, 1980, 1979, 1975, 1973, 1970, 1965, 1962, 1961, 1958, 1957, 1955, 1953, 1951, 1949, 1948, 1926, 1921
931 NW 35TH TER	2020, 2017, 2014, 2010, 2005, 2000, 1999, 1995, 1990, 1986, 1985, 1980, 1979, 1975, 1973, 1970, 1965, 1962, 1961, 1958, 1957, 1955, 1953, 1951, 1949, 1948, 1926, 1921
940 34TH AVE	2020, 2017, 2014, 2010, 2005, 2000, 1999, 1995, 1992, 1990, 1985, 1980, 1979, 1975, 1973, 1970, 1965, 1962, 1961, 1958, 1957, 1955, 1953, 1951, 1949, 1948, 1926, 1921
940 34TH AVE	2020, 2017, 2014, 2010, 2005, 2000, 1999, 1995, 1992, 1990, 1986, 1985, 1980, 1975, 1973, 1970, 1965, 1962, 1961, 1958, 1957, 1955, 1953, 1951, 1949, 1948, 1926, 1921

FINDINGS

Address Researched	Address Not Identified in Research Source
940 34TH AVE	2020, 2017, 2014, 2010, 2005, 2000, 1999, 1995, 1992, 1990, 1986, 1985, 1980, 1979, 1975, 1973, 1970, 1965, 1961, 1958, 1957, 1955, 1953, 1951, 1949, 1948, 1926, 1921
940 34TH AVE	2020, 2017, 2014, 2010, 2005, 2000, 1999, 1995, 1992, 1990, 1986, 1985, 1980, 1979, 1975, 1973, 1965, 1962, 1961, 1958, 1957, 1955, 1953, 1951, 1949, 1948, 1926, 1921
940 34TH AVE	2020, 2017, 2014, 2010, 2005, 2000, 1999, 1995, 1992, 1990, 1986, 1985, 1980, 1979, 1975, 1973, 1970, 1962, 1961, 1958, 1957, 1955, 1953, 1951, 1949, 1948, 1926, 1921
940 34TH TER	2020, 2017, 2014, 2010, 2005, 2000, 1999, 1995, 1992, 1990, 1986, 1985, 1980, 1979, 1975, 1973, 1970, 1962, 1961, 1958, 1957, 1955, 1953, 1951, 1949, 1948, 1926, 1921
940 34TH TER	2020, 2017, 2014, 2010, 2005, 2000, 1999, 1995, 1992, 1990, 1986, 1985, 1980, 1979, 1975, 1973, 1970, 1965, 1961, 1958, 1957, 1955, 1953, 1951, 1949, 1948, 1926, 1921
940 34TH TER	2020, 2017, 2014, 2010, 2005, 2000, 1999, 1995, 1992, 1990, 1986, 1985, 1980, 1979, 1975, 1973, 1965, 1962, 1961, 1958, 1957, 1955, 1953, 1951, 1949, 1948, 1926, 1921
940 34TH TER	2020, 2017, 2014, 2010, 2005, 2000, 1999, 1995, 1992, 1990, 1986, 1985, 1980, 1975, 1973, 1970, 1965, 1962, 1961, 1958, 1957, 1955, 1953, 1951, 1949, 1948, 1926, 1921
940 34TH TER	2020, 2017, 2014, 2010, 2000, 1999, 1995, 1992, 1990, 1986, 1985, 1980, 1979, 1975, 1973, 1970, 1965, 1962, 1961, 1958, 1957, 1955, 1953, 1951, 1949, 1948, 1926, 1921
940 34TH WAY	2020, 2017, 2014, 2010, 2000, 1999, 1995, 1992, 1990, 1986, 1985, 1980, 1979, 1975, 1973, 1970, 1965, 1962, 1961, 1958, 1957, 1955, 1953, 1951, 1949, 1948, 1926, 1921
940 34TH WAY	2020, 2017, 2014, 2010, 2005, 2000, 1995, 1992, 1990, 1986, 1985, 1980, 1979, 1975, 1973, 1970, 1965, 1962, 1961, 1958, 1957, 1955, 1953, 1951, 1949, 1948, 1926, 1921
940 34TH WAY	2020, 2017, 2014, 2010, 2005, 2000, 1999, 1995, 1992, 1986, 1985, 1980, 1979, 1975, 1973, 1970, 1965, 1962, 1961, 1958, 1957, 1955, 1953, 1951, 1949, 1948, 1926, 1921
940 34TH WAY	2020, 2017, 2014, 2010, 2005, 2000, 1999, 1995, 1992, 1990, 1986, 1985, 1980, 1975, 1973, 1970, 1965, 1962, 1961, 1958, 1957, 1955, 1953, 1951, 1949, 1948, 1926, 1921
940 34TH WAY	2020, 2017, 2014, 2010, 2005, 2000, 1999, 1995, 1992, 1990, 1986, 1985, 1980, 1979, 1975, 1973, 1970, 1962, 1961, 1958, 1957, 1955, 1953, 1951, 1949, 1948, 1926, 1921
940 34TH WAY	2020, 2017, 2014, 2010, 2005, 2000, 1999, 1995, 1992, 1990, 1986, 1985, 1980, 1979, 1975, 1973, 1965, 1962, 1961, 1958, 1957, 1955, 1953, 1951, 1949, 1948, 1926, 1921
940 34TH WAY	2020, 2017, 2014, 2010, 2005, 2000, 1999, 1995, 1992, 1990, 1986, 1985, 1980, 1979, 1975, 1973, 1970, 1965, 1961, 1958, 1957, 1955, 1953, 1951, 1949, 1948, 1926, 1921
940 35TH AVE	2020, 2017, 2014, 2010, 2005, 2000, 1999, 1995, 1992, 1990, 1986, 1985, 1980, 1979, 1975, 1973, 1965, 1962, 1961, 1958, 1957, 1955, 1953, 1951, 1949, 1948, 1926, 1921

FINDINGS

Address Researched	Address Not Identified in Research Source
940 35TH AVE	2020, 2017, 2014, 2010, 2005, 2000, 1999, 1995, 1992, 1990, 1986, 1985, 1980, 1979, 1975, 1973, 1970, 1962, 1961, 1958, 1957, 1955, 1953, 1951, 1949, 1948, 1926, 1921
940 35TH AVE	2020, 2017, 2014, 2010, 2005, 2000, 1999, 1995, 1992, 1990, 1986, 1985, 1980, 1975, 1973, 1970, 1965, 1962, 1961, 1958, 1957, 1955, 1953, 1951, 1949, 1948, 1926, 1921
940 35TH AVE	2020, 2017, 2014, 2010, 2005, 2000, 1999, 1995, 1992, 1986, 1985, 1980, 1979, 1975, 1973, 1970, 1965, 1962, 1961, 1958, 1957, 1955, 1953, 1951, 1949, 1948, 1926, 1921
940 35TH AVE	2020, 2017, 2014, 2010, 2005, 2000, 1995, 1992, 1990, 1986, 1985, 1980, 1979, 1975, 1973, 1970, 1965, 1962, 1961, 1958, 1957, 1955, 1953, 1951, 1949, 1948, 1926, 1921
940 35TH AVE	2020, 2017, 2014, 2010, 2000, 1999, 1995, 1992, 1990, 1986, 1985, 1980, 1979, 1975, 1973, 1970, 1965, 1962, 1961, 1958, 1957, 1955, 1953, 1951, 1949, 1948, 1926, 1921
940 NW 34TH AVE	2017, 2014, 2010, 2005, 2000, 1999, 1995, 1992, 1990, 1986, 1985, 1980, 1979, 1975, 1973, 1970, 1965, 1962, 1961, 1958, 1957, 1955, 1953, 1951, 1949, 1948, 1926, 1921
940 NW 34TH AVE	2020, 2017, 2014, 2010, 2005, 1999, 1995, 1992, 1990, 1986, 1985, 1980, 1979, 1975, 1973, 1970, 1965, 1962, 1961, 1958, 1957, 1955, 1953, 1951, 1949, 1948, 1926, 1921
940 NW 34TH AVE	2020, 2017, 2014, 2010, 2005, 2000, 1999, 1992, 1990, 1986, 1985, 1980, 1979, 1975, 1973, 1970, 1965, 1962, 1961, 1958, 1957, 1955, 1953, 1951, 1949, 1948, 1926, 1921
940 NW 34TH AVE	2020, 2017, 2014, 2010, 2005, 2000, 1999, 1995, 1990, 1986, 1985, 1980, 1979, 1975, 1973, 1970, 1965, 1962, 1961, 1958, 1957, 1955, 1953, 1951, 1949, 1948, 1926, 1921
940 NW 34TH AVE	2020, 2017, 2014, 2010, 2000, 1999, 1995, 1992, 1990, 1986, 1985, 1980, 1979, 1975, 1973, 1970, 1965, 1962, 1961, 1958, 1957, 1955, 1953, 1951, 1949, 1948, 1926, 1921
940 NW 34TH AVE	2020, 2017, 2014, 2005, 2000, 1999, 1995, 1992, 1990, 1986, 1985, 1980, 1979, 1975, 1973, 1970, 1965, 1962, 1961, 1958, 1957, 1955, 1953, 1951, 1949, 1948, 1926, 1921
940 NW 34TH AVE	2020, 2017, 2010, 2005, 2000, 1999, 1995, 1992, 1990, 1986, 1985, 1980, 1979, 1975, 1973, 1970, 1965, 1962, 1961, 1958, 1957, 1955, 1953, 1951, 1949, 1948, 1926, 1921
940 NW 34TH AVE	2020, 2014, 2010, 2005, 2000, 1999, 1995, 1992, 1990, 1986, 1985, 1980, 1979, 1975, 1973, 1970, 1965, 1962, 1961, 1958, 1957, 1955, 1953, 1951, 1949, 1948, 1926, 1921
940 NW 34TH TER	2020, 2014, 2010, 2005, 2000, 1999, 1995, 1992, 1990, 1986, 1985, 1980, 1979, 1975, 1973, 1970, 1965, 1962, 1961, 1958, 1957, 1955, 1953, 1951, 1949, 1948, 1926, 1921
940 NW 34TH TER	2017, 2014, 2010, 2005, 2000, 1999, 1995, 1992, 1990, 1986, 1985, 1980, 1979, 1975, 1973, 1970, 1965, 1962, 1961, 1958, 1957, 1955, 1953, 1951, 1949, 1948, 1926, 1921
940 NW 34TH TER	2020, 2017, 2010, 2005, 2000, 1999, 1995, 1992, 1990, 1986, 1985, 1980, 1979, 1975, 1973, 1970, 1965, 1962, 1961, 1958, 1957, 1955, 1953, 1951, 1949, 1948, 1926, 1921

FINDINGS

Address Researched	Address Not Identified in Research Source
940 NW 34TH TER	2020, 2017, 2014, 2005, 2000, 1999, 1995, 1992, 1990, 1986, 1985, 1980, 1979, 1975, 1973, 1970, 1965, 1962, 1961, 1958, 1957, 1955, 1953, 1951, 1949, 1948, 1926, 1921
940 NW 34TH TER	2020, 2017, 2014, 2010, 2000, 1999, 1995, 1992, 1990, 1986, 1985, 1980, 1979, 1975, 1973, 1970, 1965, 1962, 1961, 1958, 1957, 1955, 1953, 1951, 1949, 1948, 1926, 1921
940 NW 34TH TER	2020, 2017, 2014, 2010, 2005, 2000, 1999, 1995, 1990, 1986, 1985, 1980, 1979, 1975, 1973, 1970, 1965, 1962, 1961, 1958, 1957, 1955, 1953, 1951, 1949, 1948, 1926, 1921
940 NW 34TH TER	2020, 2017, 2014, 2010, 2005, 2000, 1999, 1992, 1990, 1986, 1985, 1980, 1979, 1975, 1973, 1970, 1965, 1962, 1961, 1958, 1957, 1955, 1953, 1951, 1949, 1948, 1926, 1921
940 NW 34TH TER	2020, 2017, 2014, 2010, 2005, 1999, 1995, 1992, 1990, 1986, 1985, 1980, 1979, 1975, 1973, 1970, 1965, 1962, 1961, 1958, 1957, 1955, 1953, 1951, 1949, 1948, 1926, 1921
940 NW 34TH WAY	2020, 2017, 2014, 2010, 2005, 1999, 1995, 1992, 1990, 1986, 1985, 1980, 1979, 1975, 1973, 1970, 1965, 1962, 1961, 1958, 1957, 1955, 1953, 1951, 1949, 1948, 1926, 1921
940 NW 34TH WAY	2020, 2017, 2014, 2010, 2005, 2000, 1999, 1992, 1990, 1986, 1985, 1980, 1979, 1975, 1973, 1970, 1965, 1962, 1961, 1958, 1957, 1955, 1953, 1951, 1949, 1948, 1926, 1921
940 NW 34TH WAY	2020, 2017, 2014, 2010, 2005, 2000, 1999, 1995, 1990, 1986, 1985, 1980, 1979, 1975, 1973, 1970, 1965, 1962, 1961, 1958, 1957, 1955, 1953, 1951, 1949, 1948, 1926, 1921
940 NW 34TH WAY	2020, 2017, 2014, 2010, 2000, 1999, 1995, 1992, 1990, 1986, 1985, 1980, 1979, 1975, 1973, 1970, 1965, 1962, 1961, 1958, 1957, 1955, 1953, 1951, 1949, 1948, 1926, 1921
940 NW 34TH WAY	2020, 2017, 2014, 2005, 2000, 1999, 1995, 1992, 1990, 1986, 1985, 1980, 1979, 1975, 1973, 1970, 1965, 1962, 1961, 1958, 1957, 1955, 1953, 1951, 1949, 1948, 1926, 1921
940 NW 34TH WAY	2020, 2017, 2010, 2005, 2000, 1999, 1995, 1992, 1990, 1986, 1985, 1980, 1979, 1975, 1973, 1970, 1965, 1962, 1961, 1958, 1957, 1955, 1953, 1951, 1949, 1948, 1926, 1921
940 NW 34TH WAY	2020, 2014, 2010, 2005, 2000, 1999, 1995, 1992, 1990, 1986, 1985, 1980, 1979, 1975, 1973, 1970, 1965, 1962, 1961, 1958, 1957, 1955, 1953, 1951, 1949, 1948, 1926, 1921
940 NW 34TH WAY	2017, 2014, 2010, 2005, 2000, 1999, 1995, 1992, 1990, 1986, 1985, 1980, 1979, 1975, 1973, 1970, 1965, 1962, 1961, 1958, 1957, 1955, 1953, 1951, 1949, 1948, 1926, 1921
940 NW 35TH AVE	2017, 2014, 2010, 2005, 2000, 1999, 1995, 1992, 1990, 1986, 1985, 1980, 1979, 1975, 1973, 1970, 1965, 1962, 1961, 1958, 1957, 1955, 1953, 1951, 1949, 1948, 1926, 1921
940 NW 35TH AVE	2020, 2014, 2010, 2005, 2000, 1999, 1995, 1992, 1990, 1986, 1985, 1980, 1979, 1975, 1973, 1970, 1965, 1962, 1961, 1958, 1957, 1955, 1953, 1951, 1949, 1948, 1926, 1921
940 NW 35TH AVE	2020, 2017, 2014, 2005, 2000, 1999, 1995, 1992, 1990, 1986, 1985, 1980, 1979, 1975, 1973, 1970, 1965, 1962, 1961, 1958, 1957, 1955, 1953, 1951, 1949, 1948, 1926, 1921

FINDINGS

Address Researched	Address Not Identified in Research Source
940 NW 35TH AVE	2020, 2017, 2010, 2005, 2000, 1999, 1995, 1992, 1990, 1986, 1985, 1980, 1979, 1975, 1973, 1970, 1965, 1962, 1961, 1958, 1957, 1955, 1953, 1951, 1949, 1948, 1926, 1921
940 NW 35TH AVE	2020, 2017, 2014, 2010, 2005, 2000, 1999, 1995, 1990, 1986, 1985, 1980, 1979, 1975, 1973, 1970, 1965, 1962, 1961, 1958, 1957, 1955, 1953, 1951, 1949, 1948, 1926, 1921
940 NW 35TH AVE	2020, 2017, 2014, 2010, 2005, 2000, 1999, 1992, 1990, 1986, 1985, 1980, 1979, 1975, 1973, 1970, 1965, 1962, 1961, 1958, 1957, 1955, 1953, 1951, 1949, 1948, 1926, 1921
940 NW 35TH AVE	2020, 2017, 2014, 2010, 2005, 1999, 1995, 1992, 1990, 1986, 1985, 1980, 1979, 1975, 1973, 1970, 1965, 1962, 1961, 1958, 1957, 1955, 1953, 1951, 1949, 1948, 1926, 1921
940 NW 35TH AVE	2020, 2017, 2014, 2010, 2000, 1999, 1995, 1992, 1990, 1986, 1985, 1980, 1979, 1975, 1973, 1970, 1965, 1962, 1961, 1958, 1957, 1955, 1953, 1951, 1949, 1948, 1926, 1921
941 34TH AVE	2020, 2017, 2014, 2010, 2000, 1999, 1995, 1992, 1990, 1986, 1985, 1980, 1979, 1975, 1973, 1970, 1965, 1962, 1961, 1958, 1957, 1955, 1953, 1951, 1949, 1948, 1926, 1921
941 34TH AVE	2020, 2017, 2014, 2010, 2005, 2000, 1999, 1995, 1992, 1990, 1985, 1980, 1979, 1975, 1973, 1970, 1965, 1962, 1961, 1958, 1957, 1955, 1953, 1951, 1949, 1948, 1926, 1921
941 34TH AVE	2020, 2017, 2014, 2010, 2005, 2000, 1999, 1995, 1992, 1990, 1986, 1985, 1980, 1975, 1973, 1970, 1965, 1962, 1961, 1958, 1957, 1955, 1953, 1951, 1949, 1948, 1926, 1921
941 34TH AVE	2020, 2017, 2014, 2010, 2005, 2000, 1999, 1995, 1992, 1990, 1986, 1985, 1980, 1979, 1975, 1973, 1970, 1965, 1961, 1958, 1957, 1955, 1953, 1951, 1949, 1948, 1926, 1921
941 34TH AVE	2020, 2017, 2014, 2010, 2005, 2000, 1999, 1995, 1992, 1990, 1986, 1985, 1980, 1979, 1975, 1973, 1965, 1962, 1961, 1958, 1957, 1955, 1953, 1951, 1949, 1948, 1926, 1921
941 34TH AVE	2020, 2017, 2014, 2010, 2005, 2000, 1999, 1995, 1992, 1990, 1986, 1985, 1980, 1979, 1975, 1973, 1970, 1962, 1961, 1958, 1957, 1955, 1953, 1951, 1949, 1948, 1926, 1921
941 34TH TER	2020, 2017, 2014, 2010, 2005, 2000, 1999, 1995, 1992, 1990, 1986, 1985, 1980, 1979, 1975, 1973, 1970, 1962, 1961, 1958, 1957, 1955, 1953, 1951, 1949, 1948, 1926, 1921
941 34TH TER	2020, 2017, 2014, 2010, 2005, 2000, 1999, 1995, 1992, 1990, 1986, 1985, 1980, 1979, 1975, 1973, 1970, 1965, 1961, 1958, 1957, 1955, 1953, 1951, 1949, 1948, 1926, 1921
941 34TH TER	2020, 2017, 2014, 2010, 2005, 2000, 1999, 1995, 1992, 1990, 1986, 1985, 1980, 1979, 1975, 1973, 1965, 1962, 1961, 1958, 1957, 1955, 1953, 1951, 1949, 1948, 1926, 1921
941 34TH TER	2020, 2017, 2014, 2010, 2005, 2000, 1999, 1995, 1992, 1990, 1986, 1985, 1980, 1975, 1973, 1970, 1965, 1962, 1961, 1958, 1957, 1955, 1953, 1951, 1949, 1948, 1926, 1921
941 34TH TER	2020, 2017, 2014, 2010, 2000, 1999, 1995, 1992, 1990, 1986, 1985, 1980, 1979, 1975, 1973, 1970, 1965, 1962, 1961, 1958, 1957, 1955, 1953, 1951, 1949, 1948, 1926, 1921

FINDINGS

Address Researched	Address Not Identified in Research Source
941 34TH TER	2020, 2017, 2014, 2010, 2005, 2000, 1995, 1992, 1990, 1986, 1985, 1980, 1979, 1975, 1973, 1970, 1965, 1962, 1961, 1958, 1957, 1955, 1953, 1951, 1949, 1948, 1926, 1921
941 34TH WAY	2020, 2017, 2014, 2010, 2005, 2000, 1995, 1992, 1990, 1986, 1985, 1980, 1979, 1975, 1973, 1970, 1965, 1962, 1961, 1958, 1957, 1955, 1953, 1951, 1949, 1948, 1926, 1921
941 34TH WAY	2020, 2017, 2014, 2010, 2000, 1999, 1995, 1992, 1990, 1986, 1985, 1980, 1979, 1975, 1973, 1970, 1965, 1962, 1961, 1958, 1957, 1955, 1953, 1951, 1949, 1948, 1926, 1921
941 34TH WAY	2020, 2017, 2014, 2010, 2005, 2000, 1999, 1995, 1992, 1986, 1985, 1980, 1979, 1975, 1973, 1970, 1965, 1962, 1961, 1958, 1957, 1955, 1953, 1951, 1949, 1948, 1926, 1921
941 34TH WAY	2020, 2017, 2014, 2010, 2005, 2000, 1999, 1995, 1992, 1990, 1986, 1985, 1980, 1975, 1973, 1970, 1965, 1962, 1961, 1958, 1957, 1955, 1953, 1951, 1949, 1948, 1926, 1921
941 34TH WAY	2020, 2017, 2014, 2010, 2005, 2000, 1999, 1995, 1992, 1990, 1986, 1985, 1980, 1979, 1975, 1973, 1970, 1962, 1961, 1958, 1957, 1955, 1953, 1951, 1949, 1948, 1926, 1921
941 34TH WAY	2020, 2017, 2014, 2010, 2005, 2000, 1999, 1995, 1992, 1990, 1986, 1985, 1980, 1979, 1975, 1973, 1965, 1962, 1961, 1958, 1957, 1955, 1953, 1951, 1949, 1948, 1926, 1921
941 34TH WAY	2020, 2017, 2014, 2010, 2005, 2000, 1999, 1995, 1992, 1990, 1986, 1985, 1980, 1979, 1975, 1973, 1970, 1965, 1961, 1958, 1957, 1955, 1953, 1951, 1949, 1948, 1926, 1921
941 NW 34TH AVE	2020, 2017, 2014, 2010, 2000, 1999, 1995, 1992, 1990, 1986, 1985, 1980, 1979, 1975, 1973, 1970, 1965, 1962, 1961, 1958, 1957, 1955, 1953, 1951, 1949, 1948, 1926, 1921
941 NW 34TH AVE	2020, 2017, 2014, 2005, 2000, 1999, 1995, 1992, 1990, 1986, 1985, 1980, 1979, 1975, 1973, 1970, 1965, 1962, 1961, 1958, 1957, 1955, 1953, 1951, 1949, 1948, 1926, 1921
941 NW 34TH AVE	2020, 2017, 2010, 2005, 2000, 1999, 1995, 1992, 1990, 1986, 1985, 1980, 1979, 1975, 1973, 1970, 1965, 1962, 1961, 1958, 1957, 1955, 1953, 1951, 1949, 1948, 1926, 1921
941 NW 34TH AVE	2020, 2014, 2010, 2005, 2000, 1999, 1995, 1992, 1990, 1986, 1985, 1980, 1979, 1975, 1973, 1970, 1965, 1962, 1961, 1958, 1957, 1955, 1953, 1951, 1949, 1948, 1926, 1921
941 NW 34TH AVE	2020, 2017, 2014, 2010, 2005, 2000, 1999, 1992, 1990, 1986, 1985, 1980, 1979, 1975, 1973, 1970, 1965, 1962, 1961, 1958, 1957, 1955, 1953, 1951, 1949, 1948, 1926, 1921
941 NW 34TH AVE	2020, 2017, 2014, 2010, 2005, 1999, 1995, 1992, 1990, 1986, 1985, 1980, 1979, 1975, 1973, 1970, 1965, 1962, 1961, 1958, 1957, 1955, 1953, 1951, 1949, 1948, 1926, 1921
941 NW 34TH AVE	2017, 2014, 2010, 2005, 2000, 1999, 1995, 1992, 1990, 1986, 1985, 1980, 1979, 1975, 1973, 1970, 1965, 1962, 1961, 1958, 1957, 1955, 1953, 1951, 1949, 1948, 1926, 1921
941 NW 34TH TER	2020, 2017, 2014, 2010, 2005, 1999, 1995, 1992, 1990, 1986, 1985, 1980, 1979, 1975, 1973, 1970, 1965, 1962, 1961, 1958, 1957, 1955, 1953, 1951, 1949, 1948, 1926, 1921

FINDINGS

Address Researched	Address Not Identified in Research Source
941 NW 34TH TER	2020, 2017, 2014, 2010, 2005, 2000, 1999, 1992, 1990, 1986, 1985, 1980, 1979, 1975, 1973, 1970, 1965, 1962, 1961, 1958, 1957, 1955, 1953, 1951, 1949, 1948, 1926, 1921
941 NW 34TH TER	2020, 2014, 2010, 2005, 2000, 1999, 1995, 1992, 1990, 1986, 1985, 1980, 1979, 1975, 1973, 1970, 1965, 1962, 1961, 1958, 1957, 1955, 1953, 1951, 1949, 1948, 1926, 1921
941 NW 34TH TER	2017, 2014, 2010, 2005, 2000, 1999, 1995, 1992, 1990, 1986, 1985, 1980, 1979, 1975, 1973, 1970, 1965, 1962, 1961, 1958, 1957, 1955, 1953, 1951, 1949, 1948, 1926, 1921
941 NW 34TH TER	2020, 2017, 2010, 2005, 2000, 1999, 1995, 1992, 1990, 1986, 1985, 1980, 1979, 1975, 1973, 1970, 1965, 1962, 1961, 1958, 1957, 1955, 1953, 1951, 1949, 1948, 1926, 1921
941 NW 34TH TER	2020, 2017, 2014, 2005, 2000, 1999, 1995, 1992, 1990, 1986, 1985, 1980, 1979, 1975, 1973, 1970, 1965, 1962, 1961, 1958, 1957, 1955, 1953, 1951, 1949, 1948, 1926, 1921
941 NW 34TH TER	2020, 2017, 2014, 2010, 2000, 1999, 1995, 1992, 1990, 1986, 1985, 1980, 1979, 1975, 1973, 1970, 1965, 1962, 1961, 1958, 1957, 1955, 1953, 1951, 1949, 1948, 1926, 1921
941 NW 34TH WAY	2020, 2017, 2014, 2010, 2000, 1999, 1995, 1992, 1990, 1986, 1985, 1980, 1979, 1975, 1973, 1970, 1965, 1962, 1961, 1958, 1957, 1955, 1953, 1951, 1949, 1948, 1926, 1921
941 NW 34TH WAY	2020, 2017, 2014, 2005, 2000, 1999, 1995, 1992, 1990, 1986, 1985, 1980, 1979, 1975, 1973, 1970, 1965, 1962, 1961, 1958, 1957, 1955, 1953, 1951, 1949, 1948, 1926, 1921
941 NW 34TH WAY	2020, 2017, 2010, 2005, 2000, 1999, 1995, 1992, 1990, 1986, 1985, 1980, 1979, 1975, 1973, 1970, 1965, 1962, 1961, 1958, 1957, 1955, 1953, 1951, 1949, 1948, 1926, 1921
941 NW 34TH WAY	2020, 2014, 2010, 2005, 2000, 1999, 1995, 1992, 1990, 1986, 1985, 1980, 1979, 1975, 1973, 1970, 1965, 1962, 1961, 1958, 1957, 1955, 1953, 1951, 1949, 1948, 1926, 1921
941 NW 34TH WAY	2017, 2014, 2010, 2005, 2000, 1999, 1995, 1992, 1990, 1986, 1985, 1980, 1979, 1975, 1973, 1970, 1965, 1962, 1961, 1958, 1957, 1955, 1953, 1951, 1949, 1948, 1926, 1921
941 NW 34TH WAY	2020, 2017, 2014, 2010, 2005, 2000, 1999, 1992, 1990, 1986, 1985, 1980, 1979, 1975, 1973, 1970, 1965, 1962, 1961, 1958, 1957, 1955, 1953, 1951, 1949, 1948, 1926, 1921
941 NW 34TH WAY	2020, 2017, 2014, 2010, 2005, 1999, 1995, 1992, 1990, 1986, 1985, 1980, 1979, 1975, 1973, 1970, 1965, 1962, 1961, 1958, 1957, 1955, 1953, 1951, 1949, 1948, 1926, 1921
950 34TH AVE	2020, 2017, 2014, 2010, 2005, 2000, 1995, 1992, 1990, 1986, 1985, 1980, 1979, 1975, 1973, 1970, 1965, 1962, 1961, 1958, 1957, 1955, 1953, 1951, 1949, 1948, 1926, 1921
950 34TH AVE	2020, 2017, 2014, 2010, 2000, 1999, 1995, 1992, 1990, 1986, 1985, 1980, 1979, 1975, 1973, 1970, 1965, 1962, 1961, 1958, 1957, 1955, 1953, 1951, 1949, 1948, 1926, 1921
950 34TH AVE	2020, 2017, 2014, 2010, 2005, 2000, 1999, 1995, 1992, 1990, 1986, 1985, 1980, 1979, 1975, 1973, 1965, 1962, 1961, 1958, 1957, 1955, 1953, 1951, 1949, 1948, 1926, 1921

FINDINGS

Address Researched	Address Not Identified in Research Source
950 34TH AVE	2020, 2017, 2014, 2010, 2005, 2000, 1999, 1995, 1992, 1990, 1986, 1985, 1980, 1979, 1975, 1973, 1970, 1962, 1961, 1958, 1957, 1955, 1953, 1951, 1949, 1948, 1926, 1921
950 34TH AVE	2020, 2017, 2014, 2010, 2005, 2000, 1999, 1995, 1992, 1990, 1986, 1985, 1980, 1979, 1975, 1973, 1970, 1965, 1961, 1958, 1957, 1955, 1953, 1951, 1949, 1948, 1926, 1921
950 34TH AVE	2020, 2017, 2014, 2010, 2005, 2000, 1999, 1995, 1992, 1990, 1986, 1985, 1980, 1975, 1973, 1970, 1965, 1962, 1961, 1958, 1957, 1955, 1953, 1951, 1949, 1948, 1926, 1921
950 34TH AVE	2020, 2017, 2014, 2010, 2005, 2000, 1999, 1995, 1992, 1990, 1985, 1980, 1979, 1975, 1973, 1970, 1965, 1962, 1961, 1958, 1957, 1955, 1953, 1951, 1949, 1948, 1926, 1921
950 34TH TER	2020, 2017, 2014, 2010, 2005, 2000, 1999, 1995, 1992, 1990, 1986, 1985, 1980, 1975, 1973, 1970, 1965, 1962, 1961, 1958, 1957, 1955, 1953, 1951, 1949, 1948, 1926, 1921
950 34TH TER	2020, 2017, 2014, 2010, 2005, 2000, 1999, 1995, 1992, 1990, 1986, 1985, 1980, 1979, 1975, 1973, 1965, 1962, 1961, 1958, 1957, 1955, 1953, 1951, 1949, 1948, 1926, 1921
950 34TH TER	2020, 2017, 2014, 2010, 2005, 2000, 1999, 1995, 1992, 1990, 1986, 1985, 1980, 1979, 1975, 1973, 1970, 1965, 1961, 1958, 1957, 1955, 1953, 1951, 1949, 1948, 1926, 1921
950 34TH TER	2020, 2017, 2014, 2010, 2005, 2000, 1999, 1995, 1992, 1990, 1986, 1985, 1980, 1979, 1975, 1973, 1970, 1962, 1961, 1958, 1957, 1955, 1953, 1951, 1949, 1948, 1926, 1921
950 34TH TER	2020, 2017, 2014, 2010, 2000, 1999, 1995, 1992, 1990, 1986, 1985, 1980, 1979, 1975, 1973, 1970, 1965, 1962, 1961, 1958, 1957, 1955, 1953, 1951, 1949, 1948, 1926, 1921
950 34TH TER	2020, 2017, 2014, 2010, 2005, 2000, 1995, 1992, 1990, 1986, 1985, 1980, 1979, 1975, 1973, 1970, 1965, 1962, 1961, 1958, 1957, 1955, 1953, 1951, 1949, 1948, 1926, 1921
950 34TH TER	2020, 2017, 2014, 2010, 2005, 2000, 1999, 1995, 1992, 1986, 1985, 1980, 1979, 1975, 1973, 1970, 1965, 1962, 1961, 1958, 1957, 1955, 1953, 1951, 1949, 1948, 1926, 1921
950 34TH WAY	2020, 2017, 2014, 2010, 2005, 2000, 1995, 1992, 1990, 1986, 1985, 1980, 1979, 1975, 1973, 1970, 1965, 1962, 1961, 1958, 1957, 1955, 1953, 1951, 1949, 1948, 1926, 1921
950 34TH WAY	2020, 2017, 2014, 2010, 2000, 1999, 1995, 1992, 1990, 1986, 1985, 1980, 1979, 1975, 1973, 1970, 1965, 1962, 1961, 1958, 1957, 1955, 1953, 1951, 1949, 1948, 1926, 1921
950 34TH WAY	2020, 2017, 2014, 2010, 2005, 2000, 1999, 1995, 1992, 1990, 1986, 1985, 1980, 1979, 1975, 1973, 1965, 1962, 1961, 1958, 1957, 1955, 1953, 1951, 1949, 1948, 1926, 1921
950 34TH WAY	2020, 2017, 2014, 2010, 2005, 2000, 1999, 1995, 1992, 1990, 1986, 1985, 1980, 1979, 1975, 1973, 1970, 1962, 1961, 1958, 1957, 1955, 1953, 1951, 1949, 1948, 1926, 1921
950 34TH WAY	2020, 2017, 2014, 2010, 2005, 2000, 1999, 1995, 1992, 1990, 1986, 1985, 1980, 1975, 1973, 1970, 1965, 1962, 1961, 1958, 1957, 1955, 1953, 1951, 1949, 1948, 1926, 1921

FINDINGS

Address Researched	Address Not Identified in Research Source
950 34TH WAY	2020, 2017, 2014, 2010, 2005, 2000, 1999, 1995, 1992, 1990, 1986, 1985, 1980, 1979, 1975, 1973, 1970, 1965, 1961, 1958, 1957, 1955, 1953, 1951, 1949, 1948, 1926, 1921
950 35TH AVE	2020, 2017, 2014, 2010, 2005, 2000, 1999, 1995, 1992, 1990, 1986, 1985, 1980, 1975, 1973, 1970, 1965, 1962, 1961, 1958, 1957, 1955, 1953, 1951, 1949, 1948, 1926, 1921
950 35TH AVE	2020, 2017, 2014, 2010, 2005, 2000, 1999, 1995, 1992, 1990, 1986, 1985, 1980, 1979, 1975, 1973, 1970, 1962, 1961, 1958, 1957, 1955, 1953, 1951, 1949, 1948, 1926, 1921
950 35TH AVE	2020, 2017, 2014, 2010, 2005, 2000, 1999, 1995, 1992, 1990, 1986, 1985, 1980, 1979, 1975, 1973, 1965, 1962, 1961, 1958, 1957, 1955, 1953, 1951, 1949, 1948, 1926, 1921
950 35TH AVE	2020, 2017, 2014, 2010, 2000, 1999, 1995, 1992, 1990, 1986, 1985, 1980, 1979, 1975, 1973, 1970, 1965, 1962, 1961, 1958, 1957, 1955, 1953, 1951, 1949, 1948, 1926, 1921
950 NW 34TH AVE	2017, 2014, 2010, 2005, 2000, 1999, 1995, 1992, 1990, 1986, 1985, 1980, 1979, 1975, 1973, 1970, 1965, 1962, 1961, 1958, 1957, 1955, 1953, 1951, 1949, 1948, 1926, 1921
950 NW 34TH AVE	2020, 2017, 2014, 2010, 2005, 1999, 1995, 1992, 1990, 1986, 1985, 1980, 1979, 1975, 1973, 1970, 1965, 1962, 1961, 1958, 1957, 1955, 1953, 1951, 1949, 1948, 1926, 1921
950 NW 34TH AVE	2020, 2017, 2014, 2010, 2005, 2000, 1999, 1992, 1990, 1986, 1985, 1980, 1979, 1975, 1973, 1970, 1965, 1962, 1961, 1958, 1957, 1955, 1953, 1951, 1949, 1948, 1926, 1921
950 NW 34TH AVE	2020, 2017, 2014, 2010, 2000, 1999, 1995, 1992, 1990, 1986, 1985, 1980, 1979, 1975, 1973, 1970, 1965, 1962, 1961, 1958, 1957, 1955, 1953, 1951, 1949, 1948, 1926, 1921
950 NW 34TH AVE	2020, 2017, 2014, 2005, 2000, 1999, 1995, 1992, 1990, 1986, 1985, 1980, 1979, 1975, 1973, 1970, 1965, 1962, 1961, 1958, 1957, 1955, 1953, 1951, 1949, 1948, 1926, 1921
950 NW 34TH AVE	2020, 2017, 2010, 2005, 2000, 1999, 1995, 1992, 1990, 1986, 1985, 1980, 1979, 1975, 1973, 1970, 1965, 1962, 1961, 1958, 1957, 1955, 1953, 1951, 1949, 1948, 1926, 1921
950 NW 34TH TER	2020, 2017, 2010, 2005, 2000, 1999, 1995, 1992, 1990, 1986, 1985, 1980, 1979, 1975, 1973, 1970, 1965, 1962, 1961, 1958, 1957, 1955, 1953, 1951, 1949, 1948, 1926, 1921
950 NW 34TH TER	2017, 2014, 2010, 2005, 2000, 1999, 1995, 1992, 1990, 1986, 1985, 1980, 1979, 1975, 1973, 1970, 1965, 1962, 1961, 1958, 1957, 1955, 1953, 1951, 1949, 1948, 1926, 1921
950 NW 34TH TER	2020, 2014, 2010, 2005, 2000, 1999, 1995, 1992, 1990, 1986, 1985, 1980, 1979, 1975, 1973, 1970, 1965, 1962, 1961, 1958, 1957, 1955, 1953, 1951, 1949, 1948, 1926, 1921
950 NW 34TH TER	2020, 2017, 2014, 2005, 2000, 1999, 1995, 1992, 1990, 1986, 1985, 1980, 1979, 1975, 1973, 1970, 1965, 1962, 1961, 1958, 1957, 1955, 1953, 1951, 1949, 1948, 1926, 1921
950 NW 34TH TER	2020, 2017, 2014, 2010, 2000, 1999, 1995, 1992, 1990, 1986, 1985, 1980, 1979, 1975, 1973, 1970, 1965, 1962, 1961, 1958, 1957, 1955, 1953, 1951, 1949, 1948, 1926, 1921

FINDINGS

Address Researched	Address Not Identified in Research Source
950 NW 34TH TER	2020, 2017, 2014, 2010, 2005, 2000, 1999, 1992, 1990, 1986, 1985, 1980, 1979, 1975, 1973, 1970, 1965, 1962, 1961, 1958, 1957, 1955, 1953, 1951, 1949, 1948, 1926, 1921
950 NW 34TH TER	2020, 2017, 2014, 2010, 2005, 2000, 1999, 1995, 1990, 1986, 1985, 1980, 1979, 1975, 1973, 1970, 1965, 1962, 1961, 1958, 1957, 1955, 1953, 1951, 1949, 1948, 1926, 1921
950 NW 34TH TER	2020, 2017, 2014, 2010, 2005, 1999, 1995, 1992, 1990, 1986, 1985, 1980, 1979, 1975, 1973, 1970, 1965, 1962, 1961, 1958, 1957, 1955, 1953, 1951, 1949, 1948, 1926, 1921
950 NW 34TH WAY	2020, 2017, 2014, 2010, 2005, 1999, 1995, 1992, 1990, 1986, 1985, 1980, 1979, 1975, 1973, 1970, 1965, 1962, 1961, 1958, 1957, 1955, 1953, 1951, 1949, 1948, 1926, 1921
950 NW 34TH WAY	2020, 2017, 2014, 2010, 2005, 2000, 1999, 1995, 1990, 1986, 1985, 1980, 1979, 1975, 1973, 1970, 1965, 1962, 1961, 1958, 1957, 1955, 1953, 1951, 1949, 1948, 1926, 1921
950 NW 34TH WAY	2020, 2017, 2014, 2010, 2005, 2000, 1999, 1992, 1990, 1986, 1985, 1980, 1979, 1975, 1973, 1970, 1965, 1962, 1961, 1958, 1957, 1955, 1953, 1951, 1949, 1948, 1926, 1921
950 NW 34TH WAY	2020, 2017, 2014, 2010, 2000, 1999, 1995, 1992, 1990, 1986, 1985, 1980, 1979, 1975, 1973, 1970, 1965, 1962, 1961, 1958, 1957, 1955, 1953, 1951, 1949, 1948, 1926, 1921
950 NW 34TH WAY	2020, 2017, 2014, 2005, 2000, 1999, 1995, 1992, 1990, 1986, 1985, 1980, 1979, 1975, 1973, 1970, 1965, 1962, 1961, 1958, 1957, 1955, 1953, 1951, 1949, 1948, 1926, 1921
950 NW 34TH WAY	2020, 2017, 2010, 2005, 2000, 1999, 1995, 1992, 1990, 1986, 1985, 1980, 1979, 1975, 1973, 1970, 1965, 1962, 1961, 1958, 1957, 1955, 1953, 1951, 1949, 1948, 1926, 1921
950 NW 34TH WAY	2020, 2014, 2010, 2005, 2000, 1999, 1995, 1992, 1990, 1986, 1985, 1980, 1979, 1975, 1973, 1970, 1965, 1962, 1961, 1958, 1957, 1955, 1953, 1951, 1949, 1948, 1926, 1921
950 NW 35TH AVE	2020, 2014, 2010, 2005, 2000, 1999, 1995, 1992, 1990, 1986, 1985, 1980, 1979, 1975, 1973, 1970, 1965, 1962, 1961, 1958, 1957, 1955, 1953, 1951, 1949, 1948, 1926, 1921
950 NW 35TH AVE	2017, 2014, 2010, 2005, 2000, 1999, 1995, 1992, 1990, 1986, 1985, 1980, 1979, 1975, 1973, 1970, 1965, 1962, 1961, 1958, 1957, 1955, 1953, 1951, 1949, 1948, 1926, 1921
950 NW 35TH AVE	2020, 2017, 2014, 2005, 2000, 1999, 1995, 1992, 1990, 1986, 1985, 1980, 1979, 1975, 1973, 1970, 1965, 1962, 1961, 1958, 1957, 1955, 1953, 1951, 1949, 1948, 1926, 1921
950 NW 35TH AVE	2020, 2017, 2010, 2005, 2000, 1999, 1995, 1992, 1990, 1986, 1985, 1980, 1979, 1975, 1973, 1970, 1965, 1962, 1961, 1958, 1957, 1955, 1953, 1951, 1949, 1948, 1926, 1921
950 NW 35TH AVE	2020, 2017, 2014, 2010, 2005, 2000, 1999, 1992, 1990, 1986, 1985, 1980, 1979, 1975, 1973, 1970, 1965, 1962, 1961, 1958, 1957, 1955, 1953, 1951, 1949, 1948, 1926, 1921
950 NW 35TH AVE	2020, 2017, 2014, 2010, 2000, 1999, 1995, 1992, 1990, 1986, 1985, 1980, 1979, 1975, 1973, 1970, 1965, 1962, 1961, 1958, 1957, 1955, 1953, 1951, 1949, 1948, 1926, 1921

FINDINGS

Address Researched	Address Not Identified in Research Source
951 34TH AVE	2020, 2017, 2014, 2010, 2000, 1999, 1995, 1992, 1990, 1986, 1985, 1980, 1979, 1975, 1973, 1970, 1965, 1962, 1961, 1958, 1957, 1955, 1953, 1951, 1949, 1948, 1926, 1921
951 34TH AVE	2020, 2017, 2014, 2010, 2005, 2000, 1999, 1995, 1992, 1990, 1986, 1985, 1980, 1979, 1975, 1973, 1965, 1962, 1961, 1958, 1957, 1955, 1953, 1951, 1949, 1948, 1926, 1921
951 34TH AVE	2020, 2017, 2014, 2010, 2005, 2000, 1999, 1995, 1992, 1990, 1986, 1985, 1980, 1979, 1975, 1973, 1970, 1962, 1961, 1958, 1957, 1955, 1953, 1951, 1949, 1948, 1926, 1921
951 34TH AVE	2020, 2017, 2014, 2010, 2005, 2000, 1999, 1995, 1992, 1990, 1986, 1985, 1980, 1979, 1975, 1973, 1970, 1965, 1961, 1958, 1957, 1955, 1953, 1951, 1949, 1948, 1926, 1921
951 34TH AVE	2020, 2017, 2014, 2010, 2005, 2000, 1999, 1995, 1992, 1990, 1986, 1985, 1980, 1975, 1973, 1970, 1965, 1962, 1961, 1958, 1957, 1955, 1953, 1951, 1949, 1948, 1926, 1921
951 34TH AVE	2020, 2017, 2014, 2010, 2005, 2000, 1999, 1995, 1992, 1990, 1985, 1980, 1979, 1975, 1973, 1970, 1965, 1962, 1961, 1958, 1957, 1955, 1953, 1951, 1949, 1948, 1926, 1921
951 34TH TER	2020, 2017, 2014, 2010, 2005, 2000, 1999, 1995, 1992, 1990, 1986, 1985, 1980, 1975, 1973, 1970, 1965, 1962, 1961, 1958, 1957, 1955, 1953, 1951, 1949, 1948, 1926, 1921
951 34TH TER	2020, 2017, 2014, 2010, 2005, 2000, 1999, 1995, 1992, 1990, 1986, 1985, 1980, 1979, 1975, 1973, 1965, 1962, 1961, 1958, 1957, 1955, 1953, 1951, 1949, 1948, 1926, 1921
951 34TH TER	2020, 2017, 2014, 2010, 2005, 2000, 1999, 1995, 1992, 1990, 1986, 1985, 1980, 1979, 1975, 1973, 1970, 1965, 1961, 1958, 1957, 1955, 1953, 1951, 1949, 1948, 1926, 1921
951 34TH TER	2020, 2017, 2014, 2010, 2005, 2000, 1999, 1995, 1992, 1990, 1986, 1985, 1980, 1979, 1975, 1973, 1970, 1962, 1961, 1958, 1957, 1955, 1953, 1951, 1949, 1948, 1926, 1921
951 34TH TER	2020, 2017, 2014, 2010, 2000, 1999, 1995, 1992, 1990, 1986, 1985, 1980, 1979, 1975, 1973, 1970, 1965, 1962, 1961, 1958, 1957, 1955, 1953, 1951, 1949, 1948, 1926, 1921
951 34TH TER	2020, 2017, 2014, 2010, 2005, 2000, 1999, 1995, 1992, 1986, 1985, 1980, 1979, 1975, 1973, 1970, 1965, 1962, 1961, 1958, 1957, 1955, 1953, 1951, 1949, 1948, 1926, 1921
951 34TH WAY	2020, 2017, 2014, 2010, 2005, 2000, 1995, 1992, 1990, 1986, 1985, 1980, 1979, 1975, 1973, 1970, 1965, 1962, 1961, 1958, 1957, 1955, 1953, 1951, 1949, 1948, 1926, 1921
951 34TH WAY	2020, 2017, 2014, 2010, 2000, 1999, 1995, 1992, 1990, 1986, 1985, 1980, 1979, 1975, 1973, 1970, 1965, 1962, 1961, 1958, 1957, 1955, 1953, 1951, 1949, 1948, 1926, 1921
951 34TH WAY	2020, 2017, 2014, 2010, 2005, 2000, 1999, 1995, 1992, 1990, 1986, 1985, 1980, 1979, 1975, 1973, 1965, 1962, 1961, 1958, 1957, 1955, 1953, 1951, 1949, 1948, 1926, 1921
951 34TH WAY	2020, 2017, 2014, 2010, 2005, 2000, 1999, 1995, 1992, 1990, 1986, 1985, 1980, 1979, 1975, 1973, 1970, 1962, 1961, 1958, 1957, 1955, 1953, 1951, 1949, 1948, 1926, 1921

FINDINGS

Address Researched	Address Not Identified in Research Source
951 34TH WAY	2020, 2017, 2014, 2010, 2005, 2000, 1999, 1995, 1992, 1990, 1986, 1985, 1980, 1975, 1973, 1970, 1965, 1962, 1961, 1958, 1957, 1955, 1953, 1951, 1949, 1948, 1926, 1921
951 34TH WAY	2020, 2017, 2014, 2010, 2005, 2000, 1999, 1995, 1992, 1986, 1985, 1980, 1979, 1975, 1973, 1970, 1965, 1962, 1961, 1958, 1957, 1955, 1953, 1951, 1949, 1948, 1926, 1921
951 34TH WAY	2020, 2017, 2014, 2010, 2005, 2000, 1999, 1995, 1992, 1990, 1986, 1985, 1980, 1979, 1975, 1973, 1970, 1965, 1961, 1958, 1957, 1955, 1953, 1951, 1949, 1948, 1926, 1921
951 NW 34TH AVE	2020, 2017, 2014, 2010, 2000, 1999, 1995, 1992, 1990, 1986, 1985, 1980, 1979, 1975, 1973, 1970, 1965, 1962, 1961, 1958, 1957, 1955, 1953, 1951, 1949, 1948, 1926, 1921
951 NW 34TH AVE	2020, 2017, 2014, 2005, 2000, 1999, 1995, 1992, 1990, 1986, 1985, 1980, 1979, 1975, 1973, 1970, 1965, 1962, 1961, 1958, 1957, 1955, 1953, 1951, 1949, 1948, 1926, 1921
951 NW 34TH AVE	2020, 2014, 2010, 2005, 2000, 1999, 1995, 1992, 1990, 1986, 1985, 1980, 1979, 1975, 1973, 1970, 1965, 1962, 1961, 1958, 1957, 1955, 1953, 1951, 1949, 1948, 1926, 1921
951 NW 34TH AVE	2020, 2017, 2010, 2005, 2000, 1999, 1995, 1992, 1990, 1986, 1985, 1980, 1979, 1975, 1973, 1970, 1965, 1962, 1961, 1958, 1957, 1955, 1953, 1951, 1949, 1948, 1926, 1921
951 NW 34TH AVE	2017, 2014, 2010, 2005, 2000, 1999, 1995, 1992, 1990, 1986, 1985, 1980, 1979, 1975, 1973, 1970, 1965, 1962, 1961, 1958, 1957, 1955, 1953, 1951, 1949, 1948, 1926, 1921
951 NW 34TH TER	2020, 2017, 2014, 2010, 2005, 2000, 1999, 1992, 1990, 1986, 1985, 1980, 1979, 1975, 1973, 1970, 1965, 1962, 1961, 1958, 1957, 1955, 1953, 1951, 1949, 1948, 1926, 1921
951 NW 34TH TER	2020, 2017, 2010, 2005, 2000, 1999, 1995, 1992, 1990, 1986, 1985, 1980, 1979, 1975, 1973, 1970, 1965, 1962, 1961, 1958, 1957, 1955, 1953, 1951, 1949, 1948, 1926, 1921
951 NW 34TH TER	2020, 2014, 2010, 2005, 2000, 1999, 1995, 1992, 1990, 1986, 1985, 1980, 1979, 1975, 1973, 1970, 1965, 1962, 1961, 1958, 1957, 1955, 1953, 1951, 1949, 1948, 1926, 1921
951 NW 34TH TER	2017, 2014, 2010, 2005, 2000, 1999, 1995, 1992, 1990, 1986, 1985, 1980, 1979, 1975, 1973, 1970, 1965, 1962, 1961, 1958, 1957, 1955, 1953, 1951, 1949, 1948, 1926, 1921
951 NW 34TH TER	2020, 2017, 2014, 2005, 2000, 1999, 1995, 1992, 1990, 1986, 1985, 1980, 1979, 1975, 1973, 1970, 1965, 1962, 1961, 1958, 1957, 1955, 1953, 1951, 1949, 1948, 1926, 1921
951 NW 34TH TER	2020, 2017, 2014, 2010, 2000, 1999, 1995, 1992, 1990, 1986, 1985, 1980, 1979, 1975, 1973, 1970, 1965, 1962, 1961, 1958, 1957, 1955, 1953, 1951, 1949, 1948, 1926, 1921
951 NW 34TH WAY	2020, 2017, 2014, 2010, 2000, 1999, 1995, 1992, 1990, 1986, 1985, 1980, 1979, 1975, 1973, 1970, 1965, 1962, 1961, 1958, 1957, 1955, 1953, 1951, 1949, 1948, 1926, 1921
951 NW 34TH WAY	2020, 2017, 2014, 2005, 2000, 1999, 1995, 1992, 1990, 1986, 1985, 1980, 1979, 1975, 1973, 1970, 1965, 1962, 1961, 1958, 1957, 1955, 1953, 1951, 1949, 1948, 1926, 1921

FINDINGS

Address Researched	Address Not Identified in Research Source
951 NW 34TH WAY	2020, 2017, 2010, 2005, 2000, 1999, 1995, 1992, 1990, 1986, 1985, 1980, 1979, 1975, 1973, 1970, 1965, 1962, 1961, 1958, 1957, 1955, 1953, 1951, 1949, 1948, 1926, 1921
951 NW 34TH WAY	2020, 2014, 2010, 2005, 2000, 1999, 1995, 1992, 1990, 1986, 1985, 1980, 1979, 1975, 1973, 1970, 1965, 1962, 1961, 1958, 1957, 1955, 1953, 1951, 1949, 1948, 1926, 1921
951 NW 34TH WAY	2020, 2017, 2014, 2010, 2005, 2000, 1999, 1992, 1990, 1986, 1985, 1980, 1979, 1975, 1973, 1970, 1965, 1962, 1961, 1958, 1957, 1955, 1953, 1951, 1949, 1948, 1926, 1921
951 NW 34TH WAY	2020, 2017, 2014, 2010, 2005, 2000, 1999, 1995, 1990, 1986, 1985, 1980, 1979, 1975, 1973, 1970, 1965, 1962, 1961, 1958, 1957, 1955, 1953, 1951, 1949, 1948, 1926, 1921
951 NW 34TH WAY	2020, 2017, 2014, 2010, 2005, 1999, 1995, 1992, 1990, 1986, 1985, 1980, 1979, 1975, 1973, 1970, 1965, 1962, 1961, 1958, 1957, 1955, 1953, 1951, 1949, 1948, 1926, 1921
960 34TH TER	2020, 2017, 2014, 2010, 2005, 2000, 1995, 1992, 1990, 1986, 1985, 1980, 1979, 1975, 1973, 1970, 1965, 1962, 1961, 1958, 1957, 1955, 1953, 1951, 1949, 1948, 1926, 1921
960 34TH TER	2020, 2017, 2014, 2010, 2005, 2000, 1999, 1995, 1992, 1986, 1985, 1980, 1979, 1975, 1973, 1970, 1965, 1962, 1961, 1958, 1957, 1955, 1953, 1951, 1949, 1948, 1926, 1921
960 34TH TER	2020, 2017, 2014, 2010, 2000, 1999, 1995, 1992, 1990, 1986, 1985, 1980, 1979, 1975, 1973, 1970, 1965, 1962, 1961, 1958, 1957, 1955, 1953, 1951, 1949, 1948, 1926, 1921
960 34TH TER	2020, 2017, 2014, 2010, 2005, 2000, 1999, 1995, 1992, 1990, 1986, 1985, 1980, 1975, 1973, 1970, 1965, 1962, 1961, 1958, 1957, 1955, 1953, 1951, 1949, 1948, 1926, 1921
960 34TH TER	2020, 2017, 2014, 2010, 2005, 2000, 1999, 1995, 1992, 1990, 1986, 1985, 1980, 1979, 1975, 1973, 1965, 1962, 1961, 1958, 1957, 1955, 1953, 1951, 1949, 1948, 1926, 1921
960 34TH TER	2020, 2017, 2014, 2010, 2005, 2000, 1999, 1995, 1992, 1990, 1986, 1985, 1980, 1979, 1975, 1973, 1970, 1965, 1961, 1958, 1957, 1955, 1953, 1951, 1949, 1948, 1926, 1921
960 34TH TER	2020, 2017, 2014, 2010, 2005, 2000, 1999, 1995, 1992, 1990, 1986, 1985, 1980, 1979, 1975, 1973, 1970, 1962, 1961, 1958, 1957, 1955, 1953, 1951, 1949, 1948, 1926, 1921
960 34TH WAY	2020, 2017, 2014, 2010, 2005, 2000, 1999, 1995, 1992, 1990, 1986, 1985, 1980, 1979, 1975, 1973, 1965, 1962, 1961, 1958, 1957, 1955, 1953, 1951, 1949, 1948, 1926, 1921
960 34TH WAY	2020, 2017, 2014, 2010, 2005, 2000, 1999, 1995, 1992, 1990, 1986, 1985, 1980, 1979, 1975, 1973, 1970, 1962, 1961, 1958, 1957, 1955, 1953, 1951, 1949, 1948, 1926, 1921
960 34TH WAY	2020, 2017, 2014, 2010, 2005, 2000, 1999, 1995, 1992, 1990, 1986, 1985, 1980, 1975, 1973, 1970, 1965, 1962, 1961, 1958, 1957, 1955, 1953, 1951, 1949, 1948, 1926, 1921
960 34TH WAY	2020, 2017, 2014, 2010, 2005, 2000, 1999, 1995, 1992, 1986, 1985, 1980, 1979, 1975, 1973, 1970, 1965, 1962, 1961, 1958, 1957, 1955, 1953, 1951, 1949, 1948, 1926, 1921

FINDINGS

Address Researched	Address Not Identified in Research Source
960 34TH WAY	2020, 2017, 2014, 2010, 2005, 2000, 1999, 1995, 1992, 1990, 1986, 1985, 1980, 1979, 1975, 1973, 1970, 1965, 1961, 1958, 1957, 1955, 1953, 1951, 1949, 1948, 1926, 1921
960 34TH WAY	2020, 2017, 2014, 2010, 2000, 1999, 1995, 1992, 1990, 1986, 1985, 1980, 1979, 1975, 1973, 1970, 1965, 1962, 1961, 1958, 1957, 1955, 1953, 1951, 1949, 1948, 1926, 1921
960 34TH WAY	2020, 2017, 2014, 2010, 2005, 2000, 1995, 1992, 1990, 1986, 1985, 1980, 1979, 1975, 1973, 1970, 1965, 1962, 1961, 1958, 1957, 1955, 1953, 1951, 1949, 1948, 1926, 1921
960 35TH AVE	2020, 2017, 2014, 2010, 2000, 1999, 1995, 1992, 1990, 1986, 1985, 1980, 1979, 1975, 1973, 1970, 1965, 1962, 1961, 1958, 1957, 1955, 1953, 1951, 1949, 1948, 1926, 1921
960 35TH AVE	2020, 2017, 2014, 2010, 2005, 2000, 1999, 1995, 1992, 1990, 1986, 1985, 1980, 1975, 1973, 1970, 1965, 1962, 1961, 1958, 1957, 1955, 1953, 1951, 1949, 1948, 1926, 1921
960 35TH AVE	2020, 2017, 2014, 2010, 2005, 2000, 1999, 1995, 1992, 1990, 1986, 1985, 1980, 1979, 1975, 1973, 1970, 1962, 1961, 1958, 1957, 1955, 1953, 1951, 1949, 1948, 1926, 1921
960 35TH AVE	2020, 2017, 2014, 2010, 2005, 2000, 1999, 1995, 1992, 1990, 1986, 1985, 1980, 1979, 1975, 1973, 1965, 1962, 1961, 1958, 1957, 1955, 1953, 1951, 1949, 1948, 1926, 1921
960 35TH TER	2020, 2017, 2014, 2010, 2000, 1999, 1995, 1992, 1990, 1986, 1985, 1980, 1979, 1975, 1973, 1970, 1965, 1962, 1961, 1958, 1957, 1955, 1953, 1951, 1949, 1948, 1926, 1921
960 NW 34TH TER	2020, 2017, 2014, 2010, 2005, 1999, 1995, 1992, 1990, 1986, 1985, 1980, 1979, 1975, 1973, 1970, 1965, 1962, 1961, 1958, 1957, 1955, 1953, 1951, 1949, 1948, 1926, 1921
960 NW 34TH TER	2020, 2017, 2014, 2010, 2005, 2000, 1999, 1992, 1990, 1986, 1985, 1980, 1979, 1975, 1973, 1970, 1965, 1962, 1961, 1958, 1957, 1955, 1953, 1951, 1949, 1948, 1926, 1921
960 NW 34TH TER	2020, 2017, 2014, 2010, 2005, 2000, 1999, 1995, 1990, 1986, 1985, 1980, 1979, 1975, 1973, 1970, 1965, 1962, 1961, 1958, 1957, 1955, 1953, 1951, 1949, 1948, 1926, 1921
960 NW 34TH TER	2020, 2017, 2014, 2010, 2000, 1999, 1995, 1992, 1990, 1986, 1985, 1980, 1979, 1975, 1973, 1970, 1965, 1962, 1961, 1958, 1957, 1955, 1953, 1951, 1949, 1948, 1926, 1921
960 NW 34TH TER	2020, 2017, 2014, 2005, 2000, 1999, 1995, 1992, 1990, 1986, 1985, 1980, 1979, 1975, 1973, 1970, 1965, 1962, 1961, 1958, 1957, 1955, 1953, 1951, 1949, 1948, 1926, 1921
960 NW 34TH TER	2020, 2017, 2010, 2005, 2000, 1999, 1995, 1992, 1990, 1986, 1985, 1980, 1979, 1975, 1973, 1970, 1965, 1962, 1961, 1958, 1957, 1955, 1953, 1951, 1949, 1948, 1926, 1921
960 NW 34TH WAY	2020, 2017, 2010, 2005, 2000, 1999, 1995, 1992, 1990, 1986, 1985, 1980, 1979, 1975, 1973, 1970, 1965, 1962, 1961, 1958, 1957, 1955, 1953, 1951, 1949, 1948, 1926, 1921
960 NW 34TH WAY	2020, 2014, 2010, 2005, 2000, 1999, 1995, 1992, 1990, 1986, 1985, 1980, 1979, 1975, 1973, 1970, 1965, 1962, 1961, 1958, 1957, 1955, 1953, 1951, 1949, 1948, 1926, 1921

FINDINGS

Address Researched	Address Not Identified in Research Source
960 NW 34TH WAY	2017, 2014, 2010, 2005, 2000, 1999, 1995, 1992, 1990, 1986, 1985, 1980, 1979, 1975, 1973, 1970, 1965, 1962, 1961, 1958, 1957, 1955, 1953, 1951, 1949, 1948, 1926, 1921
960 NW 34TH WAY	2020, 2017, 2014, 2010, 2000, 1999, 1995, 1992, 1990, 1986, 1985, 1980, 1979, 1975, 1973, 1970, 1965, 1962, 1961, 1958, 1957, 1955, 1953, 1951, 1949, 1948, 1926, 1921
960 NW 34TH WAY	2020, 2017, 2014, 2005, 2000, 1999, 1995, 1992, 1990, 1986, 1985, 1980, 1979, 1975, 1973, 1970, 1965, 1962, 1961, 1958, 1957, 1955, 1953, 1951, 1949, 1948, 1926, 1921
960 NW 34TH WAY	2020, 2017, 2014, 2010, 2005, 2000, 1999, 1995, 1990, 1986, 1985, 1980, 1979, 1975, 1973, 1970, 1965, 1962, 1961, 1958, 1957, 1955, 1953, 1951, 1949, 1948, 1926, 1921
960 NW 34TH WAY	2020, 2017, 2014, 2010, 2005, 2000, 1999, 1992, 1990, 1986, 1985, 1980, 1979, 1975, 1973, 1970, 1965, 1962, 1961, 1958, 1957, 1955, 1953, 1951, 1949, 1948, 1926, 1921
960 NW 34TH WAY	2020, 2017, 2014, 2010, 2005, 1999, 1995, 1992, 1990, 1986, 1985, 1980, 1979, 1975, 1973, 1970, 1965, 1962, 1961, 1958, 1957, 1955, 1953, 1951, 1949, 1948, 1926, 1921
960 NW 35TH AVE	2020, 2017, 2014, 2010, 2000, 1999, 1995, 1992, 1990, 1986, 1985, 1980, 1979, 1975, 1973, 1970, 1965, 1962, 1961, 1958, 1957, 1955, 1953, 1951, 1949, 1948, 1926, 1921
960 NW 35TH AVE	2020, 2017, 2014, 2010, 2005, 2000, 1999, 1992, 1990, 1986, 1985, 1980, 1979, 1975, 1973, 1970, 1965, 1962, 1961, 1958, 1957, 1955, 1953, 1951, 1949, 1948, 1926, 1921
960 NW 35TH AVE	2020, 2017, 2014, 2005, 2000, 1999, 1995, 1992, 1990, 1986, 1985, 1980, 1979, 1975, 1973, 1970, 1965, 1962, 1961, 1958, 1957, 1955, 1953, 1951, 1949, 1948, 1926, 1921
960 NW 35TH AVE	2020, 2017, 2010, 2005, 2000, 1999, 1995, 1992, 1990, 1986, 1985, 1980, 1979, 1975, 1973, 1970, 1965, 1962, 1961, 1958, 1957, 1955, 1953, 1951, 1949, 1948, 1926, 1921
960 NW 35TH AVE	2017, 2014, 2010, 2005, 2000, 1999, 1995, 1992, 1990, 1986, 1985, 1980, 1979, 1975, 1973, 1970, 1965, 1962, 1961, 1958, 1957, 1955, 1953, 1951, 1949, 1948, 1926, 1921
960 NW 35TH AVE	2020, 2014, 2010, 2005, 2000, 1999, 1995, 1992, 1990, 1986, 1985, 1980, 1979, 1975, 1973, 1970, 1965, 1962, 1961, 1958, 1957, 1955, 1953, 1951, 1949, 1948, 1926, 1921
961 34TH AVE	2020, 2017, 2014, 2010, 2000, 1999, 1995, 1992, 1990, 1986, 1985, 1980, 1979, 1975, 1973, 1970, 1965, 1962, 1961, 1958, 1957, 1955, 1953, 1951, 1949, 1948, 1926, 1921
961 34TH AVE	2020, 2017, 2014, 2010, 2005, 2000, 1999, 1995, 1992, 1986, 1985, 1980, 1979, 1975, 1973, 1970, 1965, 1962, 1961, 1958, 1957, 1955, 1953, 1951, 1949, 1948, 1926, 1921
961 34TH AVE	2020, 2017, 2014, 2010, 2005, 2000, 1995, 1992, 1990, 1986, 1985, 1980, 1979, 1975, 1973, 1970, 1965, 1962, 1961, 1958, 1957, 1955, 1953, 1951, 1949, 1948, 1926, 1921
961 34TH AVE	2020, 2017, 2014, 2010, 2005, 2000, 1999, 1995, 1992, 1990, 1986, 1985, 1980, 1979, 1975, 1973, 1965, 1962, 1961, 1958, 1957, 1955, 1953, 1951, 1949, 1948, 1926, 1921

FINDINGS

Address Researched	Address Not Identified in Research Source
961 34TH AVE	2020, 2017, 2014, 2010, 2005, 2000, 1999, 1995, 1992, 1990, 1986, 1985, 1980, 1979, 1975, 1973, 1970, 1962, 1961, 1958, 1957, 1955, 1953, 1951, 1949, 1948, 1926, 1921
961 34TH AVE	2020, 2017, 2014, 2010, 2005, 2000, 1999, 1995, 1992, 1990, 1986, 1985, 1980, 1979, 1975, 1973, 1970, 1965, 1961, 1958, 1957, 1955, 1953, 1951, 1949, 1948, 1926, 1921
961 34TH AVE	2020, 2017, 2014, 2010, 2005, 2000, 1999, 1995, 1992, 1990, 1986, 1985, 1980, 1975, 1973, 1970, 1965, 1962, 1961, 1958, 1957, 1955, 1953, 1951, 1949, 1948, 1926, 1921
961 34TH AVE	2020, 2017, 2014, 2010, 2005, 2000, 1999, 1995, 1992, 1990, 1985, 1980, 1979, 1975, 1973, 1970, 1965, 1962, 1961, 1958, 1957, 1955, 1953, 1951, 1949, 1948, 1926, 1921
961 34TH TER	2020, 2017, 2014, 2010, 2005, 2000, 1999, 1995, 1992, 1990, 1986, 1985, 1980, 1975, 1973, 1970, 1965, 1962, 1961, 1958, 1957, 1955, 1953, 1951, 1949, 1948, 1926, 1921
961 34TH TER	2020, 2017, 2014, 2010, 2005, 2000, 1999, 1995, 1992, 1990, 1986, 1985, 1980, 1979, 1975, 1973, 1965, 1962, 1961, 1958, 1957, 1955, 1953, 1951, 1949, 1948, 1926, 1921
961 34TH TER	2020, 2017, 2014, 2010, 2005, 2000, 1999, 1995, 1992, 1990, 1986, 1985, 1980, 1979, 1975, 1973, 1970, 1965, 1961, 1958, 1957, 1955, 1953, 1951, 1949, 1948, 1926, 1921
961 34TH TER	2020, 2017, 2014, 2010, 2005, 2000, 1999, 1995, 1992, 1990, 1986, 1985, 1980, 1979, 1975, 1973, 1970, 1962, 1961, 1958, 1957, 1955, 1953, 1951, 1949, 1948, 1926, 1921
961 34TH TER	2020, 2017, 2014, 2010, 2005, 2000, 1995, 1992, 1990, 1986, 1985, 1980, 1979, 1975, 1973, 1970, 1965, 1962, 1961, 1958, 1957, 1955, 1953, 1951, 1949, 1948, 1926, 1921
961 34TH TER	2020, 2017, 2014, 2010, 2005, 2000, 1999, 1995, 1992, 1986, 1985, 1980, 1979, 1975, 1973, 1970, 1965, 1962, 1961, 1958, 1957, 1955, 1953, 1951, 1949, 1948, 1926, 1921
961 34TH TER	2020, 2017, 2014, 2010, 2000, 1999, 1995, 1992, 1990, 1986, 1985, 1980, 1979, 1975, 1973, 1970, 1965, 1962, 1961, 1958, 1957, 1955, 1953, 1951, 1949, 1948, 1926, 1921
961 34TH WAY	2020, 2017, 2014, 2010, 2000, 1999, 1995, 1992, 1990, 1986, 1985, 1980, 1979, 1975, 1973, 1970, 1965, 1962, 1961, 1958, 1957, 1955, 1953, 1951, 1949, 1948, 1926, 1921
961 34TH WAY	2020, 2017, 2014, 2010, 2005, 2000, 1999, 1995, 1992, 1990, 1986, 1985, 1980, 1979, 1975, 1973, 1965, 1962, 1961, 1958, 1957, 1955, 1953, 1951, 1949, 1948, 1926, 1921
961 34TH WAY	2020, 2017, 2014, 2010, 2005, 2000, 1999, 1995, 1992, 1990, 1986, 1985, 1980, 1979, 1975, 1973, 1970, 1962, 1961, 1958, 1957, 1955, 1953, 1951, 1949, 1948, 1926, 1921
961 34TH WAY	2020, 2017, 2014, 2010, 2005, 2000, 1999, 1995, 1992, 1990, 1986, 1985, 1980, 1975, 1973, 1970, 1965, 1962, 1961, 1958, 1957, 1955, 1953, 1951, 1949, 1948, 1926, 1921
961 34TH WAY	2020, 2017, 2014, 2010, 2005, 2000, 1999, 1995, 1992, 1990, 1986, 1985, 1980, 1979, 1975, 1973, 1970, 1965, 1961, 1958, 1957, 1955, 1953, 1951, 1949, 1948, 1926, 1921

FINDINGS

Address Researched	Address Not Identified in Research Source
961 NW 34TH AVE	2020, 2017, 2014, 2010, 2000, 1999, 1995, 1992, 1990, 1986, 1985, 1980, 1979, 1975, 1973, 1970, 1965, 1962, 1961, 1958, 1957, 1955, 1953, 1951, 1949, 1948, 1926, 1921
961 NW 34TH AVE	2020, 2017, 2014, 2005, 2000, 1999, 1995, 1992, 1990, 1986, 1985, 1980, 1979, 1975, 1973, 1970, 1965, 1962, 1961, 1958, 1957, 1955, 1953, 1951, 1949, 1948, 1926, 1921
961 NW 34TH AVE	2020, 2017, 2010, 2005, 2000, 1999, 1995, 1992, 1990, 1986, 1985, 1980, 1979, 1975, 1973, 1970, 1965, 1962, 1961, 1958, 1957, 1955, 1953, 1951, 1949, 1948, 1926, 1921
961 NW 34TH AVE	2020, 2014, 2010, 2005, 2000, 1999, 1995, 1992, 1990, 1986, 1985, 1980, 1979, 1975, 1973, 1970, 1965, 1962, 1961, 1958, 1957, 1955, 1953, 1951, 1949, 1948, 1926, 1921
961 NW 34TH AVE	2020, 2017, 2014, 2010, 2005, 2000, 1999, 1995, 1990, 1986, 1985, 1980, 1979, 1975, 1973, 1970, 1965, 1962, 1961, 1958, 1957, 1955, 1953, 1951, 1949, 1948, 1926, 1921
961 NW 34TH AVE	2020, 2017, 2014, 2010, 2005, 2000, 1999, 1992, 1990, 1986, 1985, 1980, 1979, 1975, 1973, 1970, 1965, 1962, 1961, 1958, 1957, 1955, 1953, 1951, 1949, 1948, 1926, 1921
961 NW 34TH AVE	2020, 2017, 2014, 2010, 2005, 1999, 1995, 1992, 1990, 1986, 1985, 1980, 1979, 1975, 1973, 1970, 1965, 1962, 1961, 1958, 1957, 1955, 1953, 1951, 1949, 1948, 1926, 1921
961 NW 34TH TER	2020, 2017, 2014, 2010, 2005, 1999, 1995, 1992, 1990, 1986, 1985, 1980, 1979, 1975, 1973, 1970, 1965, 1962, 1961, 1958, 1957, 1955, 1953, 1951, 1949, 1948, 1926, 1921
961 NW 34TH TER	2020, 2017, 2014, 2010, 2005, 2000, 1999, 1992, 1990, 1986, 1985, 1980, 1979, 1975, 1973, 1970, 1965, 1962, 1961, 1958, 1957, 1955, 1953, 1951, 1949, 1948, 1926, 1921
961 NW 34TH TER	2020, 2017, 2014, 2010, 2005, 2000, 1999, 1995, 1990, 1986, 1985, 1980, 1979, 1975, 1973, 1970, 1965, 1962, 1961, 1958, 1957, 1955, 1953, 1951, 1949, 1948, 1926, 1921
961 NW 34TH TER	2020, 2014, 2010, 2005, 2000, 1999, 1995, 1992, 1990, 1986, 1985, 1980, 1979, 1975, 1973, 1970, 1965, 1962, 1961, 1958, 1957, 1955, 1953, 1951, 1949, 1948, 1926, 1921
961 NW 34TH TER	2017, 2014, 2010, 2005, 2000, 1999, 1995, 1992, 1990, 1986, 1985, 1980, 1979, 1975, 1973, 1970, 1965, 1962, 1961, 1958, 1957, 1955, 1953, 1951, 1949, 1948, 1926, 1921
961 NW 34TH TER	2020, 2017, 2010, 2005, 2000, 1999, 1995, 1992, 1990, 1986, 1985, 1980, 1979, 1975, 1973, 1970, 1965, 1962, 1961, 1958, 1957, 1955, 1953, 1951, 1949, 1948, 1926, 1921
961 NW 34TH TER	2020, 2017, 2014, 2005, 2000, 1999, 1995, 1992, 1990, 1986, 1985, 1980, 1979, 1975, 1973, 1970, 1965, 1962, 1961, 1958, 1957, 1955, 1953, 1951, 1949, 1948, 1926, 1921
961 NW 34TH TER	2020, 2017, 2014, 2010, 2000, 1999, 1995, 1992, 1990, 1986, 1985, 1980, 1979, 1975, 1973, 1970, 1965, 1962, 1961, 1958, 1957, 1955, 1953, 1951, 1949, 1948, 1926, 1921
961 NW 34TH WAY	2020, 2017, 2014, 2010, 2000, 1999, 1995, 1992, 1990, 1986, 1985, 1980, 1979, 1975, 1973, 1970, 1965, 1962, 1961, 1958, 1957, 1955, 1953, 1951, 1949, 1948, 1926, 1921

FINDINGS

Address Researched	Address Not Identified in Research Source
961 NW 34TH WAY	2020, 2017, 2014, 2005, 2000, 1999, 1995, 1992, 1990, 1986, 1985, 1980, 1979, 1975, 1973, 1970, 1965, 1962, 1961, 1958, 1957, 1955, 1953, 1951, 1949, 1948, 1926, 1921
961 NW 34TH WAY	2020, 2017, 2010, 2005, 2000, 1999, 1995, 1992, 1990, 1986, 1985, 1980, 1979, 1975, 1973, 1970, 1965, 1962, 1961, 1958, 1957, 1955, 1953, 1951, 1949, 1948, 1926, 1921
961 NW 34TH WAY	2020, 2014, 2010, 2005, 2000, 1999, 1995, 1992, 1990, 1986, 1985, 1980, 1979, 1975, 1973, 1970, 1965, 1962, 1961, 1958, 1957, 1955, 1953, 1951, 1949, 1948, 1926, 1921
961 NW 34TH WAY	2020, 2017, 2014, 2010, 2005, 2000, 1999, 1995, 1990, 1986, 1985, 1980, 1979, 1975, 1973, 1970, 1965, 1962, 1961, 1958, 1957, 1955, 1953, 1951, 1949, 1948, 1926, 1921
961 NW 34TH WAY	2020, 2017, 2014, 2010, 2005, 2000, 1999, 1992, 1990, 1986, 1985, 1980, 1979, 1975, 1973, 1970, 1965, 1962, 1961, 1958, 1957, 1955, 1953, 1951, 1949, 1948, 1926, 1921
961 NW 34TH WAY	2020, 2017, 2014, 2010, 2005, 1999, 1995, 1992, 1990, 1986, 1985, 1980, 1979, 1975, 1973, 1970, 1965, 1962, 1961, 1958, 1957, 1955, 1953, 1951, 1949, 1948, 1926, 1921
970 34TH AVE	2020, 2017, 2014, 2010, 2005, 2000, 1995, 1992, 1990, 1986, 1985, 1980, 1979, 1975, 1973, 1970, 1965, 1962, 1961, 1958, 1957, 1955, 1953, 1951, 1949, 1948, 1926, 1921
970 34TH AVE	2020, 2017, 2014, 2010, 2005, 2000, 1999, 1995, 1992, 1986, 1985, 1980, 1979, 1975, 1973, 1970, 1965, 1962, 1961, 1958, 1957, 1955, 1953, 1951, 1949, 1948, 1926, 1921
970 34TH AVE	2020, 2017, 2014, 2010, 2000, 1999, 1995, 1992, 1990, 1986, 1985, 1980, 1979, 1975, 1973, 1970, 1965, 1962, 1961, 1958, 1957, 1955, 1953, 1951, 1949, 1948, 1926, 1921
970 34TH AVE	2020, 2017, 2014, 2010, 2005, 2000, 1999, 1995, 1992, 1990, 1986, 1985, 1980, 1975, 1973, 1970, 1965, 1962, 1961, 1958, 1957, 1955, 1953, 1951, 1949, 1948, 1926, 1921
970 34TH AVE	2020, 2017, 2014, 2010, 2005, 2000, 1999, 1995, 1992, 1990, 1985, 1980, 1979, 1975, 1973, 1970, 1965, 1962, 1961, 1958, 1957, 1955, 1953, 1951, 1949, 1948, 1926, 1921
970 34TH AVE	2020, 2017, 2014, 2010, 2005, 2000, 1999, 1995, 1992, 1990, 1986, 1985, 1980, 1979, 1975, 1973, 1970, 1965, 1961, 1958, 1957, 1955, 1953, 1951, 1949, 1948, 1926, 1921
970 34TH AVE	2020, 2017, 2014, 2010, 2005, 2000, 1999, 1995, 1992, 1990, 1986, 1985, 1980, 1979, 1975, 1973, 1965, 1962, 1961, 1958, 1957, 1955, 1953, 1951, 1949, 1948, 1926, 1921
970 34TH AVE	2020, 2017, 2014, 2010, 2005, 2000, 1999, 1995, 1992, 1990, 1986, 1985, 1980, 1979, 1975, 1973, 1970, 1962, 1961, 1958, 1957, 1955, 1953, 1951, 1949, 1948, 1926, 1921
970 NW 34TH AVE	2020, 2017, 2014, 2005, 2000, 1999, 1995, 1992, 1990, 1986, 1985, 1980, 1979, 1975, 1973, 1970, 1965, 1962, 1961, 1958, 1957, 1955, 1953, 1951, 1949, 1948, 1926, 1921
970 NW 34TH AVE	2020, 2017, 2010, 2005, 2000, 1999, 1995, 1992, 1990, 1986, 1985, 1980, 1979, 1975, 1973, 1970, 1965, 1962, 1961, 1958, 1957, 1955, 1953, 1951, 1949, 1948, 1926, 1921

FINDINGS

Address Researched	Address Not Identified in Research Source
970 NW 34TH AVE	2020, 2014, 2010, 2005, 2000, 1999, 1995, 1992, 1990, 1986, 1985, 1980, 1979, 1975, 1973, 1970, 1965, 1962, 1961, 1958, 1957, 1955, 1953, 1951, 1949, 1948, 1926, 1921
970 NW 34TH AVE	2020, 2017, 2014, 2010, 2005, 2000, 1999, 1995, 1990, 1986, 1985, 1980, 1979, 1975, 1973, 1970, 1965, 1962, 1961, 1958, 1957, 1955, 1953, 1951, 1949, 1948, 1926, 1921
970 NW 34TH AVE	2020, 2017, 2014, 2010, 2005, 2000, 1999, 1992, 1990, 1986, 1985, 1980, 1979, 1975, 1973, 1970, 1965, 1962, 1961, 1958, 1957, 1955, 1953, 1951, 1949, 1948, 1926, 1921
970 NW 34TH AVE	2020, 2017, 2014, 2010, 2005, 1999, 1995, 1992, 1990, 1986, 1985, 1980, 1979, 1975, 1973, 1970, 1965, 1962, 1961, 1958, 1957, 1955, 1953, 1951, 1949, 1948, 1926, 1921
970 NW 34TH AVE	2017, 2014, 2010, 2005, 2000, 1999, 1995, 1992, 1990, 1986, 1985, 1980, 1979, 1975, 1973, 1970, 1965, 1962, 1961, 1958, 1957, 1955, 1953, 1951, 1949, 1948, 1926, 1921
971 34TH AVE	2020, 2017, 2014, 2010, 2005, 2000, 1995, 1992, 1990, 1986, 1985, 1980, 1979, 1975, 1973, 1970, 1965, 1962, 1961, 1958, 1957, 1955, 1953, 1951, 1949, 1948, 1926, 1921
971 34TH AVE	2020, 2017, 2014, 2010, 2005, 2000, 1999, 1995, 1992, 1986, 1985, 1980, 1979, 1975, 1973, 1970, 1965, 1962, 1961, 1958, 1957, 1955, 1953, 1951, 1949, 1948, 1926, 1921
971 34TH AVE	2020, 2017, 2014, 2010, 2000, 1999, 1995, 1992, 1990, 1986, 1985, 1980, 1979, 1975, 1973, 1970, 1965, 1962, 1961, 1958, 1957, 1955, 1953, 1951, 1949, 1948, 1926, 1921
971 34TH AVE	2020, 2017, 2014, 2010, 2005, 2000, 1999, 1995, 1992, 1990, 1986, 1985, 1980, 1979, 1975, 1973, 1970, 1962, 1961, 1958, 1957, 1955, 1953, 1951, 1949, 1948, 1926, 1921
971 34TH AVE	2020, 2017, 2014, 2010, 2005, 2000, 1999, 1995, 1992, 1990, 1986, 1985, 1980, 1979, 1975, 1973, 1965, 1962, 1961, 1958, 1957, 1955, 1953, 1951, 1949, 1948, 1926, 1921
971 34TH AVE	2020, 2017, 2014, 2010, 2005, 2000, 1999, 1995, 1992, 1990, 1986, 1985, 1980, 1979, 1975, 1973, 1970, 1965, 1961, 1958, 1957, 1955, 1953, 1951, 1949, 1948, 1926, 1921
971 34TH AVE	2020, 2017, 2014, 2010, 2005, 2000, 1999, 1995, 1992, 1990, 1985, 1980, 1979, 1975, 1973, 1970, 1965, 1962, 1961, 1958, 1957, 1955, 1953, 1951, 1949, 1948, 1926, 1921
971 34TH AVE	2020, 2017, 2014, 2010, 2005, 2000, 1999, 1995, 1992, 1990, 1986, 1985, 1980, 1975, 1973, 1970, 1965, 1962, 1961, 1958, 1957, 1955, 1953, 1951, 1949, 1948, 1926, 1921
971 NW 34TH AVE	2020, 2017, 2014, 2010, 2000, 1999, 1995, 1992, 1990, 1986, 1985, 1980, 1979, 1975, 1973, 1970, 1965, 1962, 1961, 1958, 1957, 1955, 1953, 1951, 1949, 1948, 1926, 1921
971 NW 34TH AVE	2020, 2017, 2014, 2005, 2000, 1999, 1995, 1992, 1990, 1986, 1985, 1980, 1979, 1975, 1973, 1970, 1965, 1962, 1961, 1958, 1957, 1955, 1953, 1951, 1949, 1948, 1926, 1921
971 NW 34TH AVE	2020, 2017, 2010, 2005, 2000, 1999, 1995, 1992, 1990, 1986, 1985, 1980, 1979, 1975, 1973, 1970, 1965, 1962, 1961, 1958, 1957, 1955, 1953, 1951, 1949, 1948, 1926, 1921

FINDINGS

Address Researched	Address Not Identified in Research Source
971 NW 34TH AVE	2020, 2017, 2014, 2010, 2005, 2000, 1999, 1995, 1990, 1986, 1985, 1980, 1979, 1975, 1973, 1970, 1965, 1962, 1961, 1958, 1957, 1955, 1953, 1951, 1949, 1948, 1926, 1921
971 NW 34TH AVE	2020, 2017, 2014, 2010, 2005, 2000, 1999, 1992, 1990, 1986, 1985, 1980, 1979, 1975, 1973, 1970, 1965, 1962, 1961, 1958, 1957, 1955, 1953, 1951, 1949, 1948, 1926, 1921
971 NW 34TH AVE	2020, 2017, 2014, 2010, 2005, 1999, 1995, 1992, 1990, 1986, 1985, 1980, 1979, 1975, 1973, 1970, 1965, 1962, 1961, 1958, 1957, 1955, 1953, 1951, 1949, 1948, 1926, 1921
971 NW 34TH AVE	2017, 2014, 2010, 2005, 2000, 1999, 1995, 1992, 1990, 1986, 1985, 1980, 1979, 1975, 1973, 1970, 1965, 1962, 1961, 1958, 1957, 1955, 1953, 1951, 1949, 1948, 1926, 1921
981 34TH AVE	2020, 2017, 2014, 2010, 2005, 2000, 1995, 1992, 1990, 1986, 1985, 1980, 1979, 1975, 1973, 1970, 1965, 1962, 1961, 1958, 1957, 1955, 1953, 1951, 1949, 1948, 1926, 1921
981 34TH AVE	2020, 2017, 2014, 2010, 2005, 2000, 1999, 1995, 1992, 1986, 1985, 1980, 1979, 1975, 1973, 1970, 1965, 1962, 1961, 1958, 1957, 1955, 1953, 1951, 1949, 1948, 1926, 1921
981 34TH AVE	2020, 2017, 2014, 2010, 2000, 1999, 1995, 1992, 1990, 1986, 1985, 1980, 1979, 1975, 1973, 1970, 1965, 1962, 1961, 1958, 1957, 1955, 1953, 1951, 1949, 1948, 1926, 1921
981 34TH AVE	2020, 2017, 2014, 2010, 2005, 2000, 1999, 1995, 1992, 1990, 1986, 1985, 1980, 1975, 1973, 1970, 1965, 1962, 1961, 1958, 1957, 1955, 1953, 1951, 1949, 1948, 1926, 1921
981 34TH AVE	2020, 2017, 2014, 2010, 2005, 2000, 1999, 1995, 1992, 1990, 1985, 1980, 1979, 1975, 1973, 1970, 1965, 1962, 1961, 1958, 1957, 1955, 1953, 1951, 1949, 1948, 1926, 1921
981 34TH AVE	2020, 2017, 2014, 2010, 2005, 2000, 1999, 1995, 1992, 1990, 1986, 1985, 1980, 1979, 1975, 1973, 1970, 1965, 1961, 1958, 1957, 1955, 1953, 1951, 1949, 1948, 1926, 1921
981 34TH AVE	2020, 2017, 2014, 2010, 2005, 2000, 1999, 1995, 1992, 1990, 1986, 1985, 1980, 1979, 1975, 1973, 1965, 1962, 1961, 1958, 1957, 1955, 1953, 1951, 1949, 1948, 1926, 1921
981 34TH AVE	2020, 2017, 2014, 2010, 2005, 2000, 1999, 1995, 1992, 1990, 1986, 1985, 1980, 1979, 1975, 1973, 1970, 1962, 1961, 1958, 1957, 1955, 1953, 1951, 1949, 1948, 1926, 1921
981 NW 34TH AVE	2020, 2017, 2014, 2010, 2000, 1999, 1995, 1992, 1990, 1986, 1985, 1980, 1979, 1975, 1973, 1970, 1965, 1962, 1961, 1958, 1957, 1955, 1953, 1951, 1949, 1948, 1926, 1921
981 NW 34TH AVE	2020, 2017, 2010, 2005, 2000, 1999, 1995, 1992, 1990, 1986, 1985, 1980, 1979, 1975, 1973, 1970, 1965, 1962, 1961, 1958, 1957, 1955, 1953, 1951, 1949, 1948, 1926, 1921
981 NW 34TH AVE	2020, 2014, 2010, 2005, 2000, 1999, 1995, 1992, 1990, 1986, 1985, 1980, 1979, 1975, 1973, 1970, 1965, 1962, 1961, 1958, 1957, 1955, 1953, 1951, 1949, 1948, 1926, 1921
981 NW 34TH AVE	2020, 2017, 2014, 2010, 2005, 2000, 1999, 1992, 1990, 1986, 1985, 1980, 1979, 1975, 1973, 1970, 1965, 1962, 1961, 1958, 1957, 1955, 1953, 1951, 1949, 1948, 1926, 1921

FINDINGS

Address Researched	Address Not Identified in Research Source
981 NW 34TH AVE	2020, 2017, 2014, 2010, 2005, 1999, 1995, 1992, 1990, 1986, 1985, 1980, 1979, 1975, 1973, 1970, 1965, 1962, 1961, 1958, 1957, 1955, 1953, 1951, 1949, 1948, 1926, 1921
981 NW 34TH AVE	2017, 2014, 2010, 2005, 2000, 1999, 1995, 1992, 1990, 1986, 1985, 1980, 1979, 1975, 1973, 1970, 1965, 1962, 1961, 1958, 1957, 1955, 1953, 1951, 1949, 1948, 1926, 1921

TARGET PROPERTY: ADDRESS NOT IDENTIFIED IN RESEARCH SOURCE

The following Target Property addresses were researched for this report, and the addresses were not identified in the research source.

Address Researched	Address Not Identified in Research Source
Fort Lauderdale	2020, 2017, 2014, 2010, 2005, 2000, 1999, 1995, 1992, 1990, 1986, 1985, 1980, 1979, 1975, 1973, 1970, 1965, 1962, 1961, 1958, 1957, 1955, 1953, 1951, 1949, 1948, 1926, 1921

South Fl Water Mgmt Dist-S-33

DATA ENTERED
JUL 13 1987
By

Department of Environmental Regulation
FEDERAL/STATE STORAGE TANK NOTIFICATION FORM
Form 17-1.218(5)

PLEASE PRINT OR TYPE

(1) DER facility number (if known) 06873318 (2) County code 06

(3) This information is: original X data revision ___

(4) Facility type (see code list (4) on back) G

(5) Facility name Structure 33 (S-33)

Street address/city/state/zip 3500 W. Sunrise Blvd., Ft. Lauderdale, Florida

(6) Operator South Florida Water Management District Telephone # (305) 686-8800

Mailing address/city/state/zip P.O. Box V, West Palm Beach, Florida 33402

New Operator date (only for change of Operator) ___/___/___

(7) Company/Person owning tank(s) and piping South Florida Water Management Dist.

Company address/city/state/zip P.O. Box V, West Palm Beach, Florida 33402

Contact Person A. M. Correa Telephone # (305) 686-8800 ext 436

New Owner date (only for change of Owner) ___/___/___

(8) Location (optional): Latitude ___°___'___" Longitude ___°___'___"

Section ____ Township ____ Range ____

(9) Do you have any DER non-registered aboveground tanks holding any of these substances at your facility? Yes ___ No X

PLEASE FILL OUT ONE LINE FOR EACH TANK WITH CODES LISTED ON BACK

Fill out columns (10) through (17) for tanks in use, and (10) through (19) for tanks out of use

(10)	(11)	(12)	(13)	(14)	(15)	(16)	(17)	(18)	(19)
1	110	B	X	X	C	I	A		

RECEIVED
JUL 25 1986
Bureau of
Waste Management
Stationary Tanks

To the best of my knowledge and belief all information submitted on this form is true, accurate and complete.

SOUTH FLORIDA WATER MANAGEMENT DISTRICT
Print name and title of owner, operator or authorized person

Signature

6-6-86
Date

A.B. Huckabee
Supt., Ft. Lauderdale Field Station

DER Form 17-1.218(5) 10/31/85 (1/2)

BEST AVAILABLE COPY

FORM 0230
1/85

SOUTH FLORIDA WATER MANAGEMENT DISTRICT
ENGINEERING & CONSTRUCTION DIVISION

S-33
Ft. Loud.

PROJECT STATIONARY UNDERGROUND FUEL TANK LOCATION
DESIGNER: A.M. CORREA

SHEET NO. _____ OF _____
JOB NO./PROGRAM CODE: _____
DATE: _____ CHECKED BY: _____ DATE: _____

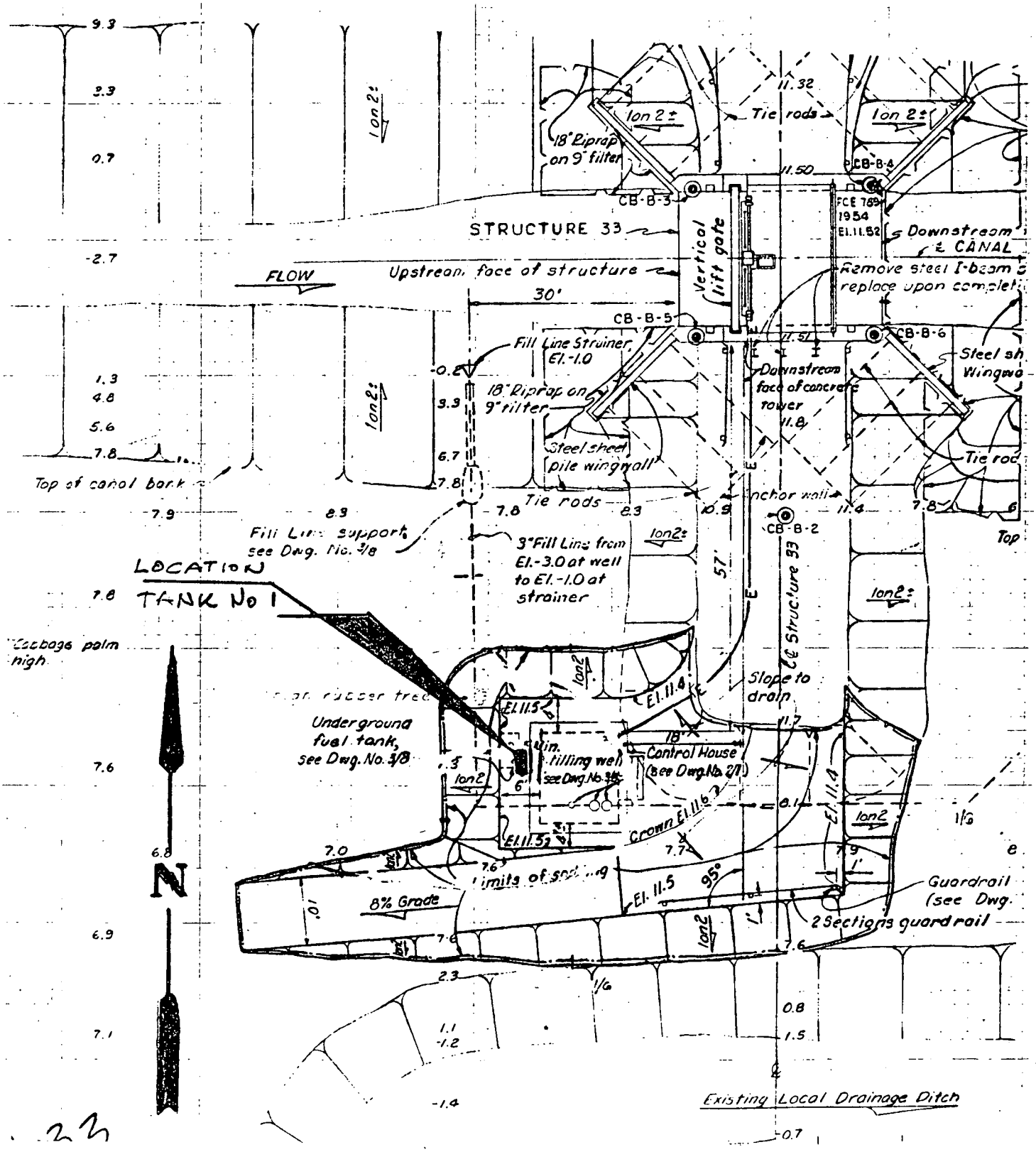

22

"Protecting South Florida's Water Resources for 40 Years"
1949-1989

South Florida Water Management District

P.O. Box 24680 • 3301 Gun Club Road • West Palm Beach, FL 33416-4680 • (407) 686-8800 • FL WATS 1-800-432-2045

RECEIVED
JAN 16 1990
STORAGE TANK
REGULATION

January 11, 1990

Attn: Laurie Ginger, Tank Coordinator
Department of Environmental Regulation
Twin Towers Building
2600 Blair Stone Road
Tallahassee, Florida 32399-2400

Dear Ms. Ginger

Subject: Updating Registration of Stationary Tanks

I am currently updating the District's storage tank records for our control structures and field stations. Please find enclosed the storage tank notification forms for the following structures and field stations:

1. S-40	2. S-41
3. S-36	4. S-33
5. S-60	6. Kissimmee Field Station
7. S-61	7. S-62

This is the most current information for the above mentioned structures and field stations. If you should require further information, please do not hesitate to call me at (407) 966-4329.

Sincerely,

John L. Leslie III

John L. Leslie, III
Project Administrator
Project Management Division
Construction Management Department
South Florida Water Management District

Attachments (8)

cc: Dick Williams w/att.
Bob Ulevich w/att.
Jim Sturgis

Governing Board:
James F. Garner, Chairman - Fort Myers
Doran A. Jason, Vice Chairman - Key Biscayne
J.D. York - Palm City
Arsenio Milian - Miami
Fritz Stein - Belle Glade
Mike Stout - Windermere
Ken Adams - West Palm Beach
Valerie Boyd - Naples
James E. Nall - Fort Lauderdale
John R. Wodraska, Executive Director
Tilford C. Creel, Deputy Executive Director
Thomas K. MacVicar, Deputy Executive Director

BEST AVAILABLE COPY

STATE OF FLORIDA
Department of Environmental Regulation
STORAGE TANK NOTIFICATION FORM
Form 17-61.090 (3)

PLEASE PRINT OR TYPE

RECEIVED
JAN 16 1990
STORAGE TANK REGULATION

(1) DER facility number (if known) STI025 068733118 (2) County Code 06
(3) Original registration _____ data revision X
(4) Facility type (see code list (4) on back) G

Tank(s) Location

(5) Facility name Structure 33 (S-33)
Street address/city/state/zip 3500 W. Sunrise Blvd., Ft. Lauderdale, Fl.
Mailing address/city/state/zip P.O. Box 24680, West Palm Beach, Fl. 33402

(6) Operator South Florida Water Management District Telephone # (407) 966-4329
New operator date (only for change of operator) ___/___/___

(7) Company/person owning tank(s) and piping South Florida Water Management District
Company address/city/state/zip P.O. Box 24680, West Palm Beach, Fl. 33402

Contact person John Leslie Telephone # (407) 966-4329
New owner date (only for change of owner) ___/___/___

(8) Location (if available): Latitude ___° ___' ___" Longitude ___° ___' ___"
Section _____ Township _____ Range _____

PLEASE FILL OUT ONE LINE FOR EACH TANK WITH CODES LISTED ON BACK

Fill out columns (9) through (16) for tanks in use, and (17) through (19) for tanks out of use

(9)	(10)	(11)	(12)	(13)	(14)	(15)	(16)	(17)	(18)	(19)
1	110	B	1970	U	C	C	I	A	0	5/86

17, 18, 19 for tanks retrofitted, removed abandoned, etc.

DATA ENTERED
FEB 8 1990
LAURIE GINGER
BY

(20) _____ DPR # _____
Pollutant Storage System Specialty Contractor Name — Department of Professional Regulation Certificate Number
For new tank installation or tank removal

To the best of my knowledge and belief all information submitted on this form is true, accurate and complete.

South Florida Water Management District
Print name and title of owner, operator or authorized person

Signature

12-27-89
Date

for A.B. Huckabee
Supt., Ft. Lauderdale Field Station

DER FORM 17-61.090(3) 11/28/87

BEST AVAILABLE COPY

NOTE: [illegible] This form may be reproduced. For each tank whether in use or out of use, use one row across. Use more than one letter per column, if applicable. When a mixture of several hazardous substances is stored in one tank, enter the name of the substance of greatest quantity. Provide a sketch of tank location in reference to a stationary structure. The tank number on the sketch must agree with the number on the form. Attach extra pages if necessary and write your facility number, if known, or name and address, exactly as it appears on the form.

INFORMATION CODE LIST

List (4)

Facility Type

A. service station
B. residence
C. business (no fuel sold)
D. bulk petroleum storage
E. industrial plant
F. federal government (give GSA#)
G. state government
H. local government
I. collection station
K. bulk chemical storage
L. chemical user facility
M. agricultural facility
N. facility on Indian land.
S. small user facility
T. terminal facility/marina

List (9)

Tank Number

List (10)

Tank Size Gallons

List (11)

Tank contents are:

A. leaded gasoline
B. unleaded gasoline
C. unleaded gasohol
D. vehicular diesel
F. aviation gas
G. jet fuel
H. concrete
I. sand
K. kerosene
L. used (waste) oil
M. diesel (boilers & generators)
N. leaded gasohol
O. new oil
P. pesticide (write in name) _____
R. ammonia compound (write in name) _____
S. chlorine compound(write in name) _____
V. hazardous substance (write in name or Chemical Abstract Service (CAS) number _____
W. water
Z. other (write in name) _____

List (12)

Tank Installation Date/Month/Year

List (13)

Underground or Aboveground (write U or A)

No skid or portable tanks

List (14) U

Underground tank
A. has overfill protection
B. is interior lined
C. is painted/asphalted steel
D. is of unknown type
E. is fiberglass type
F. is fiberglass-clad steel
G. is sacrificial anode type
H. is impressed current type
I. is double walled
K. is in secondary containment
L. compartmented

List (14) A

Aboveground tank
M. is double-walled
P. is surrounded by impervious dike
Q. is surrounded by earth dike
R. rests on an impervious base
S. rests on an earth/gravel base
T. has interior lined bottom
U. is cathodically protected
V. is built of/coated with corrosion resistant material
W. is supported above the soil

List (15)

Integral piping system has:
A. no parts in contact with the soil
Parts contacting the soil which are:
B. galvanized or unprotected metal
C. built of corrosion resistant metal
D. corrosion resistant coated
E. cathodically protected
F. double-walled
G. within a secondary containment
H. interior lined

List (16)

Monitoring system is:
A. automatically sampled well(s)
B. manually sampled well(s)
C. groundwater monitoring plan
D. SPCC plan
E. well/detector in secondary containment
F. in-ground detector
G. within walls of double-wall tank
H. continuous in piping
I. not required

List (17)

Tank disposal method
A. abandoned in place, filled w/sand or concrete
B. removed from site
C. retrofitted
F. abandoned in place, but not filled w/sand or concrete

List (18)

Gallons Left

List (19)

Date Abandoned Month/Year

DER approved alternate procedure(s), if applicable:

_____

_____

_____

MAIL TO: DER Stationary Tank Registration
2600 Blair Stone Road
Tallahassee, Florida 32399-2400

KEEP A COPY OF THIS FORM AND SKETCH FOR YOUR FILES

DER FORM 17-61.090(3) 11/29/87 (2/2)

FLORIDA DEPARTMENT OF ENVIRONMENTAL PROTECTION
BOB MARTINEZ CENTER
2600 BLAIR STONE ROAD
TALLAHASSEE, FLORIDA 32399-2400

RICK SCOTT
GOVERNOR

CARLOS LOPEZ-CANTERA
LT. GOVERNOR

JONATHAN P. STEVERSON
SECRETARY

April 15, 2015

CERTIFIED MAIL # 7013 2630 0001 7081 1644
RETURN RECEIPT REQUESTED

Mr. Freddy Laverde
Swap Shop Service Station, LLC
9701 NW 89th Ave
Medley, FL 33178

Subject: Site Rehabilitation Completion Order
Swap Shop U-Gas #3207
3591 West Sunrise Boulevard
Fort Lauderdale, Broward County
FDEP Facility ID# 06/8501529
Discharge Date: August 24, 1990 (PLIRP)
Discharge Score: 10

Dear Mr. Laverde:

The Petroleum Restoration Program (PRP) has reviewed the Site Assessment Report (SAR) and No Further Action Proposal (NFAP) dated December 1, 2014 (received December 2, 2014), and the Monitoring Well Abandonment Report dated March 18, 2015 (received March 19, 2015), prepared and submitted by Advanced Environmental Technologies, LLC. for the petroleum product discharge referenced above. All the documents submitted to date are adequate to meet the site assessment requirements of Rule 62-780.600, Florida Administrative Code (F.A.C.). In addition, documentation submitted with the SAR/NFAP confirms that criteria set forth in Subsection 62-780.680(1), F.A.C., have been met. Please refer to the attached maps of the source property and analytical summary tables. The SAR/NFAP is hereby incorporated by reference in this Site Rehabilitation Completion Order (Order). Therefore, you are released from any further obligation to conduct site rehabilitation at the facility for petroleum product contamination associated with the discharge referenced above, except as set forth below.

In the event concentrations of contaminants of concern are detected above the levels approved in this Order, the department will reevaluate the contamination and reinitiate State-funded site or discharge rehabilitation to reduce concentrations of contaminants of concern to the levels approved in the Order or otherwise allowed by Chapter 62-780, F.A.C., in accordance with the State-funded eligibility provisions that are applicable for the site or discharge. This includes any

confirmed impacts found to be migrating beyond the site's property boundary. If groundwater is being used for potable uses in the area affected by the contamination, the Department will take all necessary steps to protect public health, safety and welfare under Chapter 376, F.S., as necessary. If a new or subsequent discharge occurs at the facility that is not eligible for state funding, the contamination must be evaluated and addressed as provided in Chapter 62-780, F.A.C.

Legal Issues

The Department's Order shall become final unless a timely petition for an administrative hearing is filed under Sections 120.569 and 120.57, Florida Statutes (F.S.), within 21 days of receipt of this Order. The procedures for petitioning for an administrative hearing are set forth below.

Persons affected by this Order have the following options:

(A) If you choose to accept the Department's decision regarding the SAR/NFAP you do not have to do anything. This Order is final and effective on the date filed with the Clerk of the Department, which is indicated on the last page of this Order.

(B) If you choose to challenge the decision, you may do the following:

(1) File a request for an extension of time to file a petition for an administrative hearing with the Department's Agency Clerk in the Office of General Counsel within 21 days of receipt of this Order; such a request should be made if you wish to meet with the Department in an attempt to informally resolve any disputes without first filing a petition for an administrative hearing; or

(2) File a petition for an administrative hearing with the Department's Agency Clerk in the Office of General Counsel within 21 days of receipt of this Order.

Please be advised that mediation of this decision pursuant to Section 120.573, F.S., is not available.

How to Request an Extension of Time to File a Petition for an Administrative Hearing

For good cause shown, pursuant to Subsection 62-110.106(4), F.A.C., the Department may grant a request for an extension of time to file a petition for an administrative hearing. Such a request must be filed (received) by the Department's Agency Clerk in the Office of General Counsel at 3900 Commonwealth Boulevard, Mail Station 35, Tallahassee, Florida, 32399-3000, within 21 days of receipt of this Order. Petitioner, if different from Swap Shop Service Station, LLC., shall mail a copy of the request to Swap Shop Service Station, LLC at the time of filing. Timely filing a request for an extension of time tolls the time period within which a petition for an administrative hearing must be made.

How to File a Petition for an Administrative Hearing

A person whose substantial interests are affected by this Order may petition for an administrative hearing under Sections 120.569 and 120.57, F.S. The petition must contain the information set forth below and must be filed (received) by the Department's Agency Clerk in the Office of General Counsel at 3900 Commonwealth Boulevard, Mail Station 35, Tallahassee, Florida, 32399-3000, within 21 days of receipt of this Order. Petitioner, if different from Swap Shop Service Station, LLC, shall mail a copy of the petition to Swap Shop Service Station, LLC at the time of filing. Failure to file a petition within this time period shall waive the right of anyone who may request an administrative hearing under Sections 120.569 and 120.57, F.S.

Pursuant to Subsection 120.569(2), F.S. and Rule 28-106.201, F.A.C., a petition for an administrative hearing shall contain the following information:

(a) The name, address, and telephone number of each petitioner; the name, address, and telephone number of the petitioner's representative, if any; the facility owner's name and address, if different from the petitioner; the FDEP facility number, and the name and address of the facility;

(b) A statement of when and how each petitioner received notice of the Department's action or proposed action;

(c) An explanation of how each petitioner's substantial interests are or will be affected by the Department's action or proposed action;

(d) A statement of the disputed issues of material fact, or a statement that there are no disputed facts;

(e) A statement of the ultimate facts alleged, including a statement of the specific facts the petitioner contends warrant reversal or modification of the Department's action or proposed action;

(f) A statement of the specific rules or statutes the petitioner contends require reversal or modification of the Department's action or proposed action; and

(g) A statement of the relief sought by the petitioner, stating precisely the action petitioner wishes the Department to take with respect to the Department's action or proposed action.

This Order is final and effective on the date filed with the Clerk of the Department, which is indicated on the last page of this Order. Timely filing a petition for an administrative hearing postpones the date this Order takes effect until the Department issues either a final order pursuant to an administrative hearing or an Order Responding to Supplemental Information provided to the Department pursuant to meetings with the Department.

Judicial Review

Any party to this Order has the right to seek judicial review of it under Section 120.68, F.S., by filing a notice of appeal under Rule 9.110 of the Florida Rules of Appellate Procedure with the Department's Agency Clerk in the Office of General Counsel at 3900 Commonwealth Boulevard, Mail Station 35, Tallahassee, Florida, 32399-3000, and by filing a copy of the notice of appeal accompanied by the applicable filing fees with the appropriate district court of appeal. The notice of appeal must be filed within 30 days after this Order is filed with the Department's clerk (see below).

Questions

Any questions regarding the PRP's review of the SAR/NFAP should be directed to J. Lance Davis at (850) 222-6446 extension # 314. Questions regarding legal issues should be referred to the Department's Office of General Counsel at (850) 245-2242. Contact with any of the above does not constitute a petition for an administrative hearing or a request for an extension of time to file a petition for an administrative hearing.

The FDEP Facility Number for this facility is 06/8501529. Please use this identification on all future correspondence with the Department.

Sincerely,

Diane D. Pickett, P.G.
Program Administrator
Petroleum Restoration Program

DDP/jld

FILING AND ACKNOWLEDGMENT FILED,
on this date, pursuant to §120.52 Florida Statutes,
with the designated Department Clerk, receipt
of which is hereby acknowledged.

Cheryl Stafford — Clerk (or Deputy Clerk)

4/22/15 — Date

PRPSRCO

Attachments:Figure 1-Site Map, Figure 3-Soil Boring Analytical Map, Figure 4A- July Groundwater Contour Map, Figure 4B- October Groundwater Contour Map, Table 2A, 2B, & 2C- Soil Summary Tables, Table 4A, 4B, & 4C- Groundwater Analytical Summary Tables.

ec: Lorenzo Fernandez, Broward County – lfernandez@broward.org
Rueckert, FDEP Southeast District Office – william.rueckert@dep.state.fl.us
J. Lance Davis, FDEP–PRP (PRS5) – jdavis@northstar.com
Michael Cook, AET – mcook@aetllc.com
Aurora Bouchier, South Florida Water Management District – abouchie@sfwmd.gov
File

P.G. CERTIFICATION

Site Assessment Report/No Further Action Proposal dated December 1, 2014 (received December 2, 2014), for Swap Shop U-Gas #3207, located at 3591 West Sunrise Boulevard, Fort Lauderdale, FDEP Facility ID# 06/8501529.

I hereby certify that in my professional judgment, the components of this Site Assessment Report/No Further Action Proposal prepared for the August 24, 1990 petroleum product discharge discovered at the above-referenced facility satisfy the requirements set forth in Chapter 62-780, Florida Administrative Code (F.A.C.), and that the conclusions in this report provide reasonable assurances that the site rehabilitation objectives stated in Chapter 62-780, F.A.C., have been met.

___ I personally completed this review.

X This review was conducted by J. Lance Davis working under my direct supervision.

Wes Leon, P.G.
Professional Geologist # 2270
Petroleum Restoration Section 5

4/28/15
Date

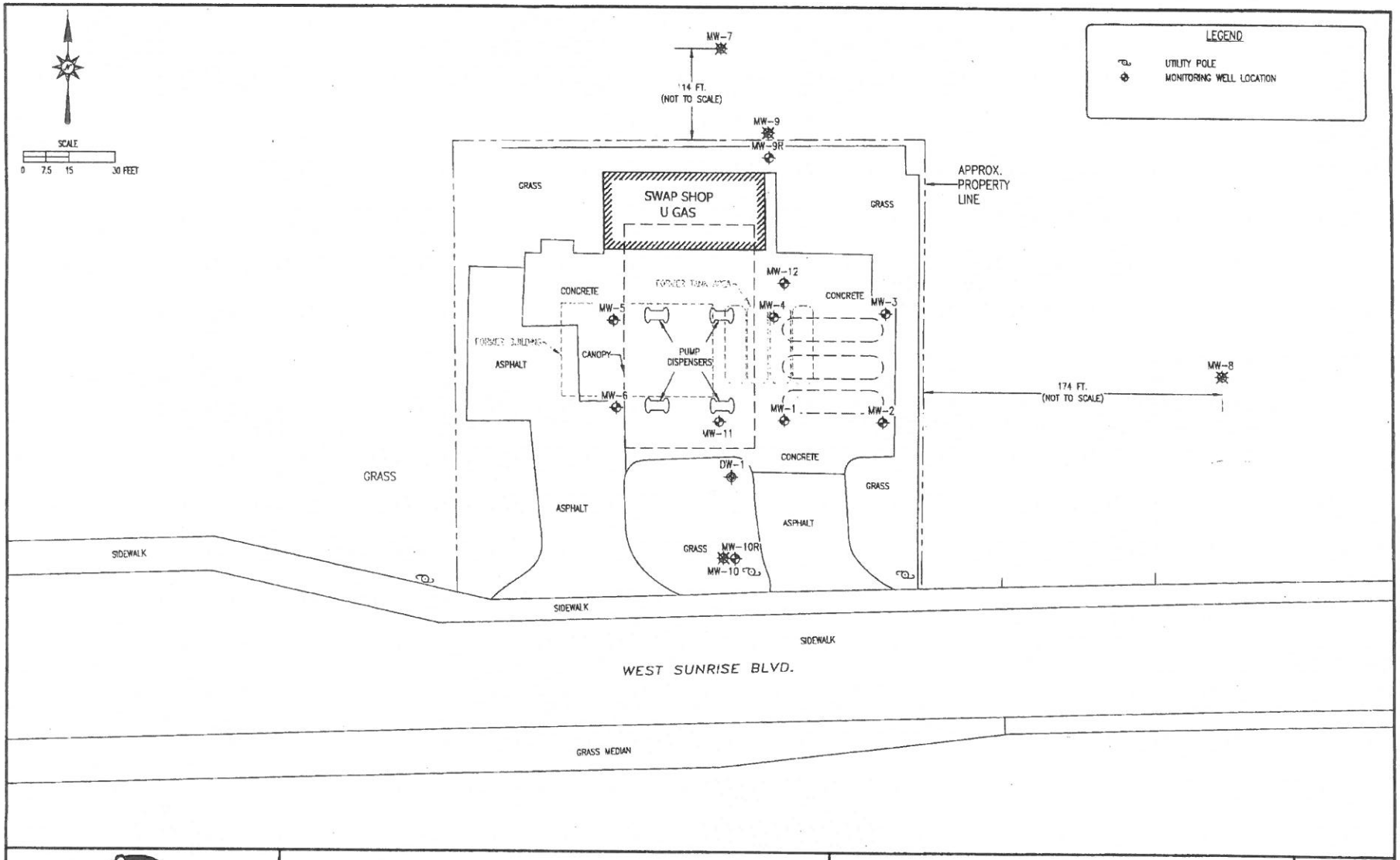

Advanced Environmental TECHNOLOGIES, LLC	SWAP SHOP U GAS 3591 WEST SUNRISE BLVD. FT. LAUDERDALE, FLORIDA, BROWARD COUNTY FDEP FAC. ID NO.: 06/8501529	SITE MAP	FIGURE 1 PROJECT NO. 26191.00

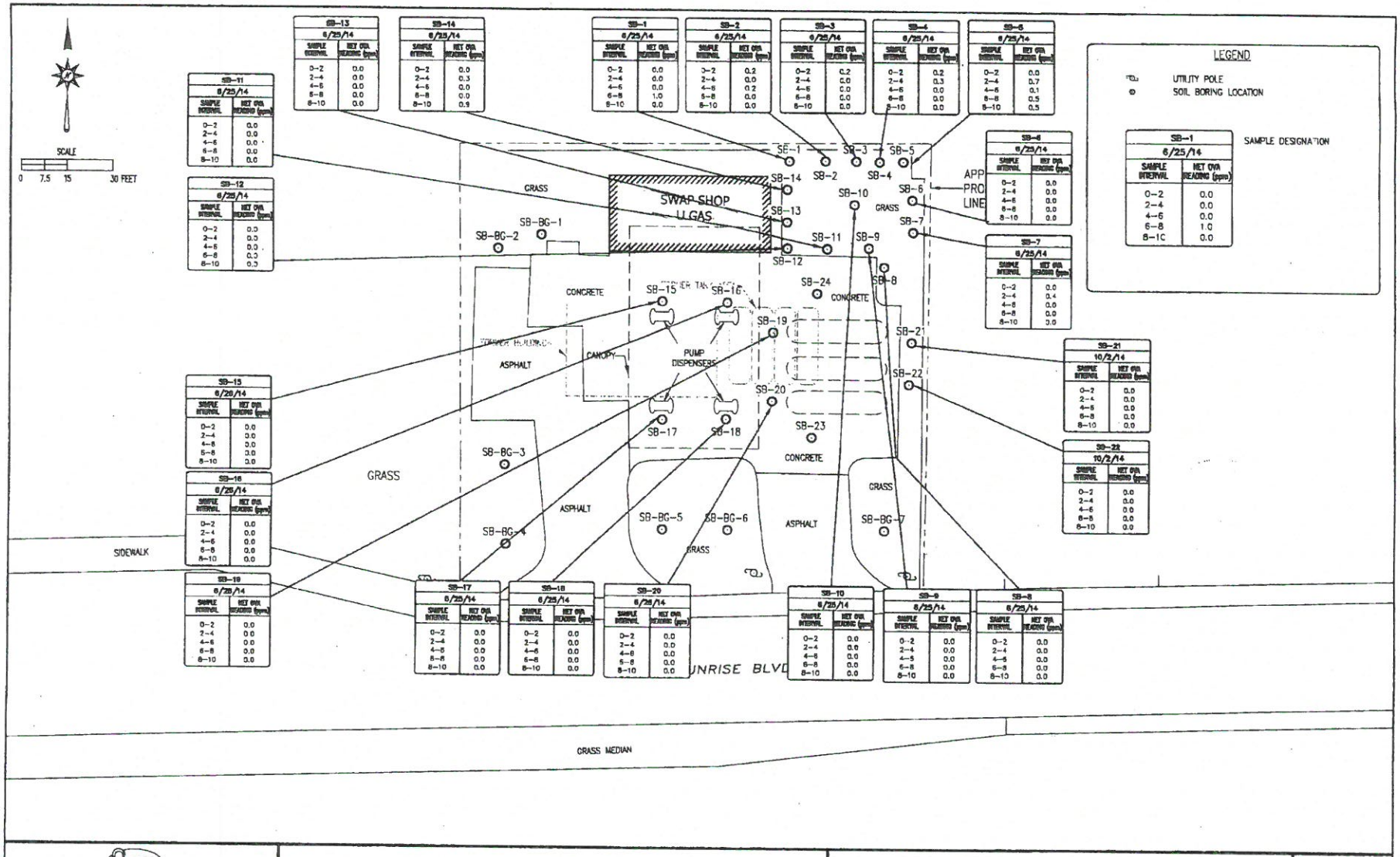

Advanced Environmental Technologies, LLC	SWAP SHOP U GAS 3591 WEST SUNRISE BLVD. FT. LAUDERDALE, FLORIDA, BROWARD COUNTY FDEP FAC. ID NO.: 06/8501529	SOIL OVA MAP (JUNE 25, 2014 & OCTOBER 2, 2014)	FIGURE 2 PROJECT NO. 26191.00

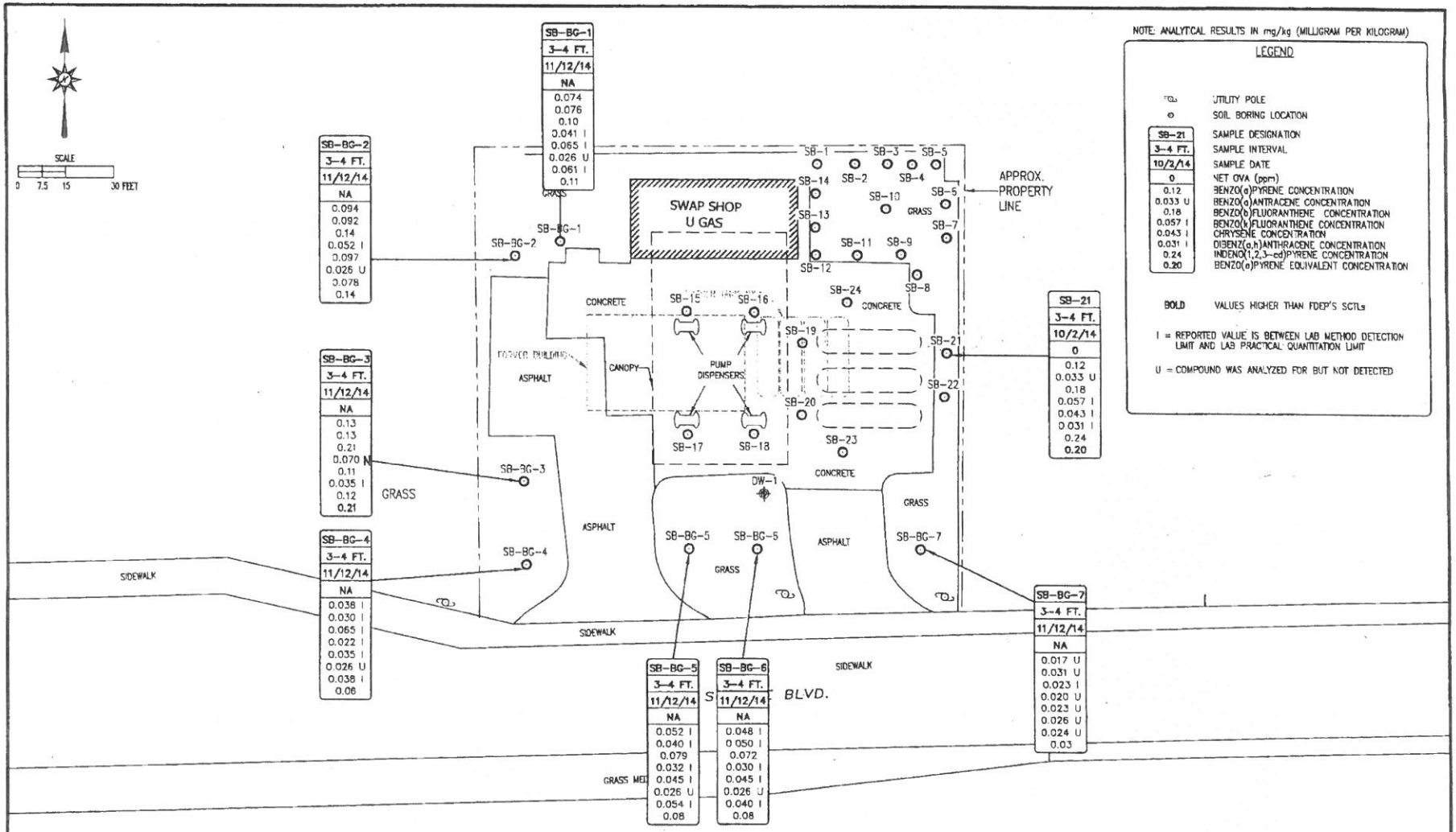

Advanced Environmental TECHNOLOGIES, LLC	SWAP SHOP U GAS 3591 WEST SUNRISE BLVD. FT. LAUDERDALE, FLORIDA, BROWARD COUNTY FDEP FAC. ID NO.: 06/8501529	SOIL ANALYTICAL MAP (OCTOBER 2 & NOVEMBER 12, 2014)	FIGURE 3 PROJECT NO. 26191.00

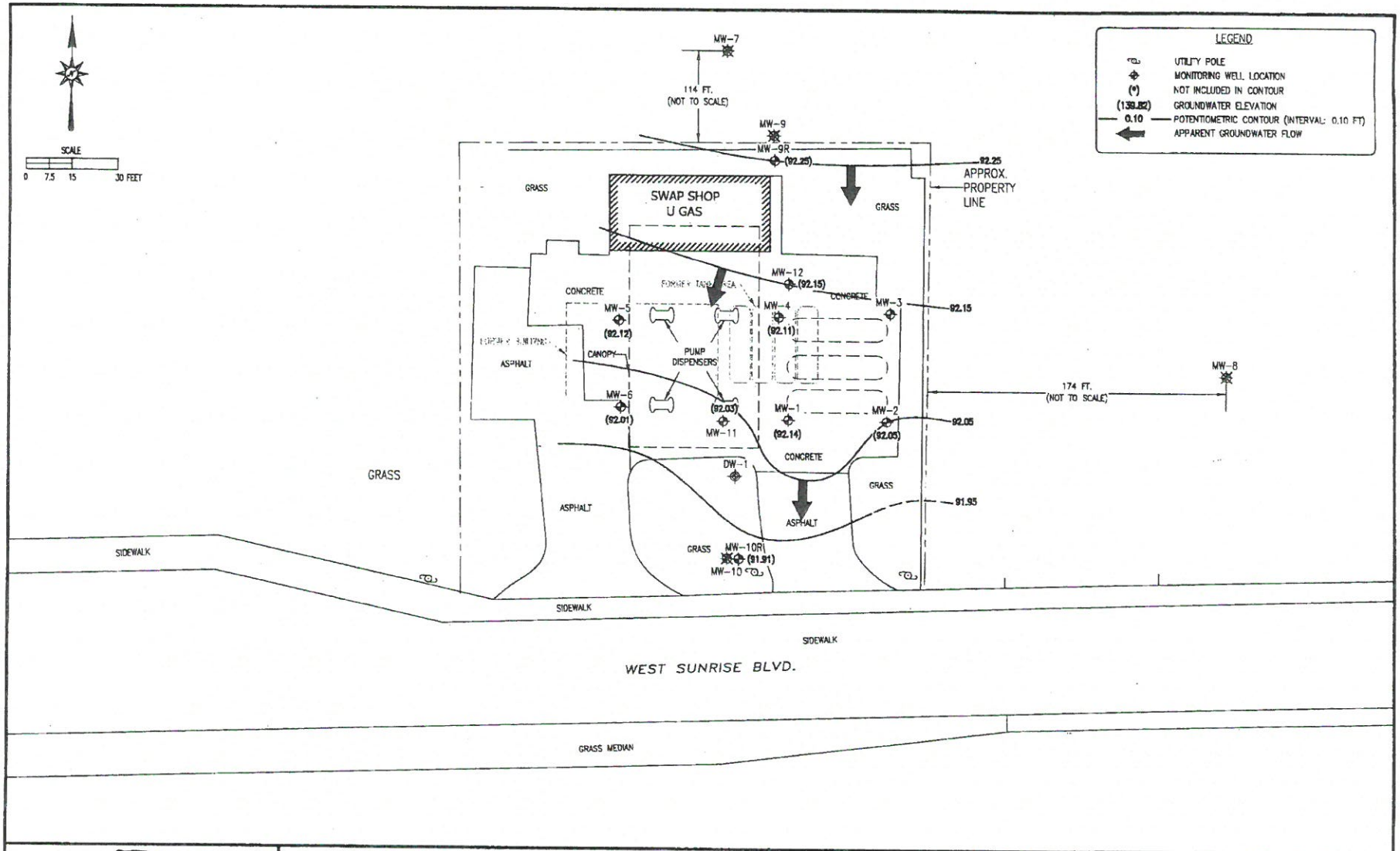

Advanced Environmental TECHNOLOGIES, LLC

SWAP SHOP U GAS
3591 WEST SUNRISE BLVD.
FT. LAUDERDALE, FLORIDA, BROWARD COUNTY
FDEP FAC. ID NO.: 06/8501529

GROUNDWATER CONTOUR MAP
(JULY 3, 2014)

FIGURE
4A
PROJECT NO.
26191.00

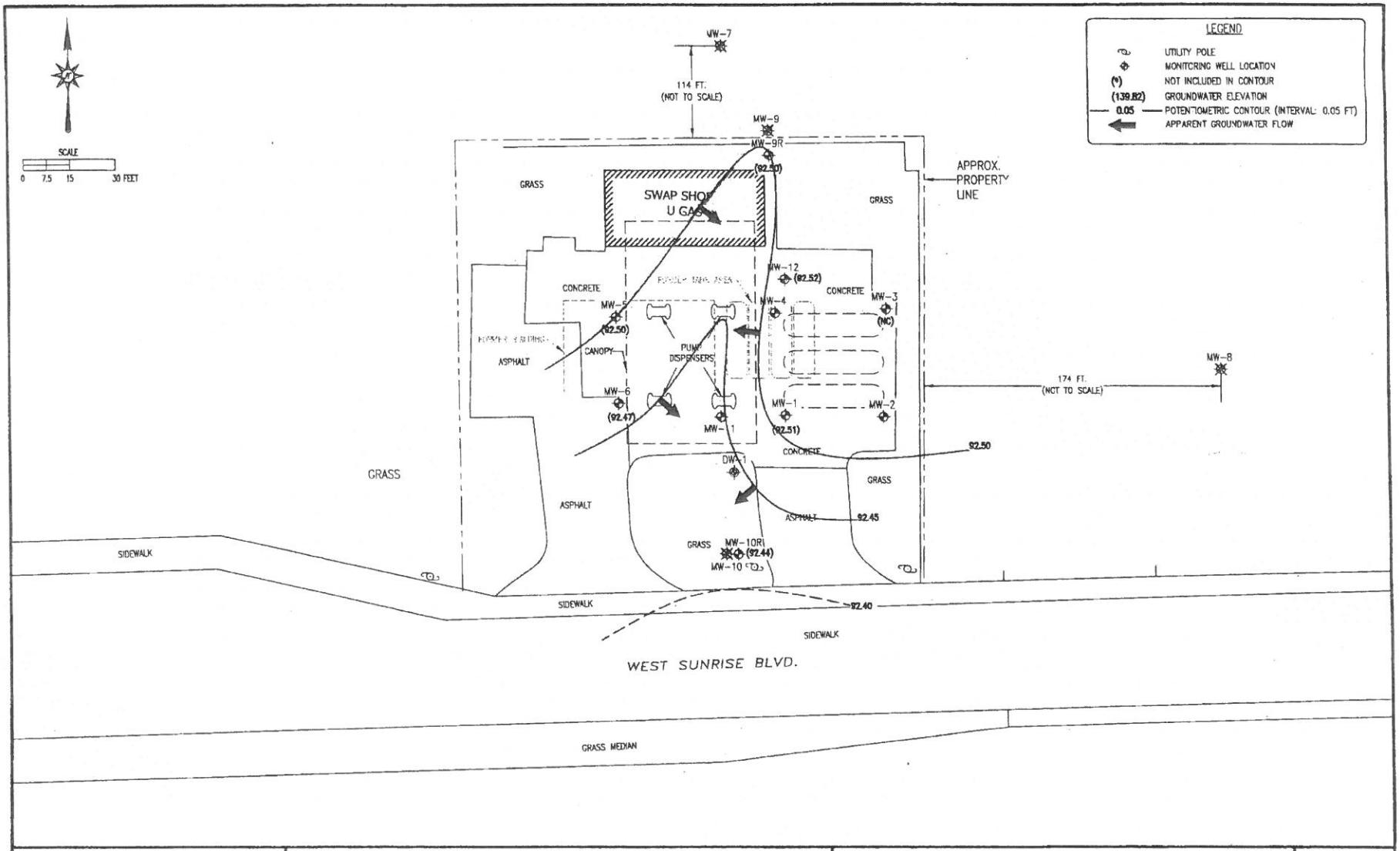

Advanced Environmental TECHNOLOGIES, LLC	SWAP SHOP U GAS 3591 WEST SUNRISE BLVD. FT. LAUDERDALE, FLORIDA, BROWARD COUNTY FDEP FAC. ID NO.: 06/8501529	GROUNDWATER CONTOUR MAP (OCTOBER 1, 2014)	FIGURE 4B PROJECT NO. 26191.00

TABLE 2A: SOIL ANALYTICAL SUMMARY - VOAs, TRPHs and Metals

Facility ID#: 8501529 **Facility Name: SWAP SHOP UGAS #3207**

See notes at end of table.

Sample				OVA	Laboratory Analyses										
Boring/ Well No.	Date Collected	Depth to Water (ft)	Sample Interval (fbls)	Net OVA Reading (ppm)	Benzene (mg/kg)	Ethyl-benzene (mg/kg)	Toluene (mg/kg)	Total Xylenes (mg/kg)	MTBE (mg/kg)	TRPHs (mg/kg)	Arsenic (mg/kg)	Cad-mium (mg/kg)	Chro-mium (mg/kg)	Lead (mg/kg)	Comments
SS-1 (@SB-8)	6/26/2014	~7	4-6	0	0.0014 U	0.0014 U	0.0014 U	0.0042 U	0.0014 U	2.3 U					
SS-2 (@SB-20	6/26/2014	~7	0-2	0	0.0015 U	0.0014 U	0.0015 U	0.0043 U	0.0014 U	2.2 U					
SS-3 (@SB-19	6/26/2014	~7	4-6	0	0.0014 U	0.0013 U	0.0014 U	0.0041 U	0.0013 U	2.3 U					
SS-4 (@SB-15	6/26/2014	~7	4-6	0	0.0014 U	0.0012 U	0.0014 U	0.0039 U	0.0012 U	2.2 U					
SB-21 @ 3-4	10/2/2014	~7	3-4	0	0.0016 U	0.0016 U	0.0015 U	0.0046 U	0.0017 U	69					
Leachability Based on Groundwater Criteria (mg/kg)					0.007	0.6	0.5	0.2	0.09	340	*	7.5	38	*	
Direct Exposure Residential (mg/kg)					1.2	1,500	7,500	130	4,400	460	2.1	82	210	400	

Notes: NA = Not Available.
NS = Not Sampled.
* = Leachability value may be determined using TCLP.

If an analyte is not detected, report the method detection limit [i.e., 0.01 U or ND(0.01); BDL or <0.01 are not acceptable].

TABLE 2B: SOIL ANALYTICAL SUMMARY - Non-Carcinogenic PAHs

Facility ID#: 8501529 **Facility Name: SWAP SHOP UGAS #3207**

See notes at end of table.

Sample				OVA	Laboratory Analyses											
Boring/ Well No.	Date Collected	Depth to Water (ft)	Sample Interval (fbls)	Net OVA Reading (ppm)	Naph-thalene (mg/kg)	1-Methyl-naph-thalene (mg/kg)	2-Methyl-naph-thalene (mg/kg)	Acen-aph-thene (mg/kg)	Acen-aph-thylene (mg/kg)	Anthra-cene (mg/kg)	Benzo (g,h,i) pery-lene (mg/kg)	Fluoran-thene (mg/kg)	Fluor-ene (mg/kg)	Phenan-threne (mg/kg)	Pyrene (mg/kg)	Comments
SS-1 (@SB-8)	6/26/2014	~7	4-6	0	0.022 U	0.023 U	0.023 U	0.022 U	0.025 U	0.027 U	0.024 U	0.030 U	0.023 U	0.028 U	0.033 U	
SS-2 (@SB-20)	6/26/2014	~7	0-2	0	0.021 U	0.022 U	0.022 U	0.021 U	0.024 U	0.026 U	0.023 U	0.029 U	0.022 U	0.027 U	0.033 U	
SS-3 (@SB-19)	6/26/2014	~7	4-6	0	0.022 U	0.023 U	0.023 U	0.022 U	0.025 U	0.027 U	0.024 U	0.030 U	0.023 U	0.028 U	0.034 U	
SS-4 (@SB-15)	6/26/2014	~7	4-6	0	0.021 U	0.022 U	0.022 U	0.021 U	0.024 U	0.026 U	0.023 U	0.028 U	0.022 U	0.027 U	0.032 U	
SB-21 @ 3-4	10/2/2014	~7	3-4	0	0.022 U	0.024 U	0.024 U	0.022 U	0.026 U	0.028 U	0.37	0.053 I	0.024 U	0.029 U	0.076	
SB-BG-1	11/12/2014	NA	3-4	NA	0.021 U	0.022 U	0.022 U	0.021 U	0.024 U	0.026 U	0.074	0.15	0.022 U	0.082	0.11	
SB-BG-2	11/12/2014	NA	3-4	NA	0.020 U	0.021 U	0.021 U	0.020 U	0.023 U	0.026 U	0.067	0.17	0.021 U	0.070	0.14	
SB-BG-3	11/12/2014	NA	3-4	NA	0.021 U	0.022 U	0.022 U	0.021 U	0.024 U	0.030 I	0.14	0.27	0.022 U	0.14	0.20	
SB-BG-4	11/12/2014	NA	3-4	NA	0.021 U	0.022 U	0.022 U	0.021 U	0.024 U	0.026 U	0.046 I	0.051 I	0.022 U	0.027 U	0.043 I	
SB-BG-5	11/12/2014	NA	3-4	NA	0.021 U	0.022 U	0.022 U	0.021 U	0.024 U	0.026 U	0.068 I	0.073	0.022 U	0.027 U	0.060 I	
SB-BG-6	11/12/2014	NA	3-4	NA	0.020 U	0.021 U	0.021 U	0.020 U	0.023 U	0.026 U	0.047 I	0.065	0.021 U	0.042 I	0.068	
SB-BG-7	11/12/2014	NA	3-4	NA	0.021 U	0.022 U	0.022 U	0.021 U	0.024 U	0.026 U	0.020 U	0.029 U	0.022 U	0.027 U	0.033 U	
Leachability Based on Groundwater Criteria (mg/kg)					1.2	3.1	6.5	2.1	27	2,500	32,000	1,200	160	250	880	
Direct Exposure Residential (mg/kg)					55	200	210	2,400	1,800	21,000	2,500	3,200	2,800	2,200	2,400	

Notes: NA = Not Available.
NS = Not Sampled.

If analyte is not detected, report the method detection limit [i.e., 0.01 U or ND(0.01); BDL or <0.01 are not acceptable].

TABLE 2C: SOIL ANALYTICAL SUMMARY - Carcinogenic PAHs

Facility ID#: 8501529 **Facility Name: SWAP SHOP UGAS #3207**

See notes at end of table.

Sample				OVA	Laboratory Analyses								
Boring/ Well No.	Date Collected	Depth to Water (ft)	Sample Interval (fbls)	Net OVA Reading (ppm)	Benzo (a) pyrene (mg/kg)	Benzo (a) anthra-cene (mg/kg)	Benzo (b) fluoran-thene (mg/kg)	Benzo (k) fluoran-thene (mg/kg)	Chry-sene (mg/kg)	Dibenz (a,h) anthra-cene (mg/kg)	Indeno (1,2,3-cd) pyrene (mg/kg)	Benzo (a) pyrene equivalent (mg/kg)	Comments
SS-1 (@SB-6)	6/26/2014	~7	4-6	0	0.017 U	0.031 U	0.018 U	0.020 U	0.024 U	0.027 U	0.025 U	NC	
SS-2 (@SB-20)	6/26/2014	~7	0-2	0	0.017 U	0.031 U	0.018 U	0.020 U	0.023 U	0.026 U	0.024 U	NC	
SS-3 (@SB-19)	6/26/2014	~7	4-6	0	0.017 U	0.032 U	0.018 U	0.021 U	0.024 U	0.027 U	0.025 U	NC	
SS-4 (@SB-15)	6/26/2014	~7	4-6	0	0.017 U	0.030 U	0.018 U	0.020 U	0.023 U	0.026 U	0.024 U	NC	
SB-21 @ 3-4	10/2/2014	~7	3-4	0	0.12	0.033 U	0.18	0.057 I	0.043 I	0.031 I	0.24	0.20	
SB-BG-1	11/12/2014	NA	3-4	NA	0.074	0.076	0.10	0.041 I	0.065 I	0.026 U	0.061 I	0.11	
SB-BG-2	11/12/2014	NA	3-4	NA	0.094	0.092	0.14	0.052 I	0.097	0.026 U	0.078	0.14	
SB-BG-3	11/12/2014	NA	3-4	NA	0.13	0.13	0.21	0.070	0.11	0.035 I	0.12	0.21	
SB-BG-4	11/12/2014	NA	3-4	NA	0.038 I	0.030 I	0.065 I	0.022 I	0.035 I	0.026 U	0.038 I	0.06	
SB-BG-5	11/12/2014	NA	3-4	NA	0.052 I	0.040 I	0.079	0.032 I	0.045 I	0.026 U	0.054 I	0.08	
SB-BG-6	11/12/2014	NA	3-4	NA	0.048 I	0.050 I	0.072	0.030 I	0.045 I	0.026 U	0.040 I	0.08	
SB-BG-7	11/12/2014	NA	3-4	NA	0.017 U	0.031 U	0.023 I	0.020 U	0.023 U	0.026 U	0.024 U	0.03	
Leachability Based on Groundwater Criteria (mg/kg)					8	0.8	2.4	24	77	0.7	6.6	**	
Direct Exposure Residential (mg/kg)					0.1	#	#	#	#	#	#	0.1	

Notes: NA = Not Available.

NS = Not Sampled.

** = Leachability value not applicable.

= Direct Exposure value not applicable except as part of the Benzo(a)pyrene equivalent.

If analyte is not detected, report the method detection limit [i.e., 0.01 U or ND(0.01); BDL or <0.01 are not acceptable].

TABLE 4A: GROUNDWATER MONITORING WELL ANALYTICAL SUMMARY - VOCs and Metals

Facility ID#: 8501529 **Facility Name: SWAP SHOP UGAS #3207** See notes at end of table.

Sample Location	Sample Date	Benzene (µg/L)	Toluene (µg/L)	Ethyl-benzene (µg/L)	Total Xylenes (µg/L)	Total VOAs (µg/L)	MTBE (µg/L)	EDB (µg/L)	1,2-Di-chloro-ethane (µg/L)	Total Arsenic (µg/L)	Total Cad-mium (µg/L)	Total Chro-mium (µg/L)	Total Lead (µg/L)
MW-1	7/3/2014	0.16 U	0.17 U	0.17 U	0.56 U	0.56 U	0.16 I						
	10/1/2014	0.62 U	0.60 U	0.53 U	1.8 U	1.8 U	0.59 U						
MW-2	7/3/2014	0.16 U	0.17 U	0.17 U	0.56 U	0.56 U	0.10 U						
MW-3	10/1/2014	0.62 U	0.60 U	0.53 U	1.8 U	1.8 U	0.59 U						
MW-4	7/3/2014	0.16 U	0.17 U	0.17 U	0.56 U	0.56 U	0.10 U						
MW-5	7/3/2014	0.16 U	0.17 I	0.32 I	1.9 I	2.39	0.10 U						
	10/1/2014	0.62 U	0.60 U	0.53 U	1.8 U	1.8 U	0.59 U						
MW-6	7/3/2014	0.16 U	0.17 U	0.17 U	0.56 U	0.56 U	0.10 U						
	10/1/2014	0.62 U	0.60 U	0.53 U	1.8 U	1.8 U	0.59 U						
MW-9R	7/3/2014	0.16 U	0.17 U	0.17 U	0.56 U	0.56 U	0.10 U						
	10/1/2014	0.62 U	0.60 U	0.53 U	1.8 U	1.8 U	0.59 U						
MW-10R	7/3/2014	0.62 U	0.60 U	0.53 U	1.8 U	1.8 U	0.59 U	0.011 U	0.60 U				0.90 U
	10/1/2014	0.62 U	0.60 U	0.53 U	1.8 U	1.8 U	0.59 U						
MW-11	7/3/2014	0.62 U	0.60 U	0.53 U	1.8 U	1.8 U	0.59 U	0.011 U	0.60 U				0.90 U
MW-12	7/3/2014	0.62 U	0.60 U	0.53 U	1.8 U	1.8 U	0.59 U	0.011 U	0.60 U				0.90 U
	10/1/2014	0.62 U	0.60 U	0.53 U	1.8 U	1.8 U	0.59 U						
DW-1	7/3/2014	0.62 U	0.60 U	0.53 U	1.8 U	1.8 U	0.59 U	0.011 U	0.60 U				0.90 U
GCTLs		1**	40**	30**	20**	NA	20	0.02**	3**	10**	5**	100**	15**
NADCs		100	400	300	200	NA	200	2	300	100	50	1,000	150

Notes: NA = Not Available.
NS = Not Sampled.
GCTLs = Groundwater Cleanup Target Levels specified in Table I of Chapter 62-777, F.A.C.
NADCs = Natural Attenuation Default Source Concentrations specified in Table V of Chapter 62-777, F.A.C.
** = As provided in Chapter 62-550, F.A.C.

If an analyte is not detected, report the method detection limit [i.e., 0.01 U or ND(0.01); BDL or <0.01 are not acceptable].
Freshwater Surface Water (FSW), Marine Surface Water (MSW) and Groundwater of Low Yield/Poor Quality (LY/PQ) CTLs should be added to the base of the table as applicable.

TABLE 4B: GROUNDWATER MONITORING WELL ANALYTICAL SUMMARY - PAHs and TRPHs

Facility ID#: 8501529 **Facility Name: SWAP SHOP UGAS #3207**

See notes at end of table.

Sample Location	Sample Date	TRPHs (µg/L)	Naph-thalene (µg/L)	1-Methyl-naph-thalene (µg/L)	2-Methyl-naph-thalene (µg/L)	Acen-aph-thene (µg/L)	Acen-aph-thylene (µg/L)	Anthra-cene (µg/L)	Benzo (g,h,i) pery-lene (µg/L)	Fluoran-thene (µg/L)	Fluor-ene (µg/L)	Phenan-threne (µg/L)	Pyrene (µg/L)	Benzo (a) pyrene (µg/L)	Benzo (a) anthra-cene (µg/L)	Benzo (b) fluoran-thene (µg/L)	Benzo (k) fluoran-thene (µg/L)	Chry-sene (µg/L)	Dibenz (a,h) anthra-cene (µg/L)	Indeno (1,2,3-cd) pyrene (µg/L)
MW-1	7/3/2014	160 I	0.64 U	0.77 U	0.62 U	0.65 U	0.66 U	0.53 U	0.97 U	0.91 U	0.83 U	0.85 U	0.87 U	0.040 U	0.068 U	0.048 U	0.057 U	0.72 U	0.099 U	0.060 U
	10/1/2014	50 U	0.64 U	0.77 U	0.62 U	0.65 U	0.66 U	0.53 U	0.97 U	0.91 U	0.83 U	0.85 U	0.87 U	0.040 U	0.068 U	0.048 U	0.057 U	0.72 U	0.099 U	0.060 U
MW-2	7/3/2014	50 U	0.64 U	0.77 U	0.62 U	0.65 U	0.66 U	0.53 U	0.97 U	0.91 U	0.83 U	0.85 U	0.87 U	0.040 U	0.068 U	0.048 U	0.057 U	0.72 U	0.099 U	0.060 U
MW-3	10/1/2014	50 U	0.64 U	0.77 U	0.62 U	0.65 U	0.66 U	0.53 U	0.97 U	0.91 U	0.83 U	0.85 U	0.87 U	0.040 U	0.068 U	0.048 U	0.057 U	0.72 U	0.099 U	0.060 U
MW-4	7/3/2014	50 U	0.64 U	0.77 U	0.62 U	0.65 U	0.66 U	0.53 U	0.97 U	0.91 U	0.83 U	0.85 U	0.87 U	0.040 U	0.068 U	0.048 U	0.057 U	0.72 U	0.099 U	0.060 U
MW-5	7/3/2014	380 I	0.64 U	0.77 U	0.62 U	0.65 U	0.66 U	0.53 U	0.97 U	0.91 U	0.83 U	0.85 U	0.87 U	0.040 U	0.068 U	0.048 U	0.057 U	0.72 U	0.099 U	0.060 U
	10/1/2014	180 I	5.2	4.0	3.4	0.65 U	0.66 U	0.53 U	0.97 U	0.91 U	0.83 U	0.85 U	0.87 U	0.040 U	0.068 U	0.048 U	0.057 U	0.72 U	0.099 U	0.060 U
MW-6	7/3/2014	50 U	0.64 U	0.77 U	0.62 U	0.65 U	0.66 U	0.53 U	0.97 U	0.91 U	0.83 U	0.85 U	0.87 U	0.040 U	0.068 U	0.048 U	0.057 U	0.72 U	0.099 U	0.060 U
	10/1/2014	50 U	0.64 U	0.77 U	0.62 U	0.65 U	0.66 U	0.53 U	0.97 U	0.91 U	0.83 U	0.85 U	0.87 U	0.040 U	0.068 U	0.048 U	0.057 U	0.72 U	0.099 U	0.060 U
MW-9R	7/3/2014	50 U	0.64 U	0.77 U	0.62 U	0.65 U	0.66 U	0.53 U	0.97 U	0.91 U	0.83 U	0.85 U	0.87 U	0.040 U	0.068 U	0.048 U	0.057 U	0.72 U	0.099 U	0.060 U
	10/1/2014	50 U	0.64 U	0.77 U	0.62 U	0.65 U	0.66 U	0.53 U	0.97 U	0.91 U	0.83 U	0.85 U	0.87 U	0.040 U	0.068 U	0.048 U	0.057 U	0.72 U	0.099 U	0.060 U
MW-10R	7/3/2014	50 U	0.64 U	0.77 U	0.62 U	0.65 U	0.66 U	0.53 U	0.97 U	0.91 U	0.83 U	0.85 U	0.87 U	0.040 U	0.068 U	0.048 U	0.057 U	0.72 U	0.099 U	0.060 U
	10/1/2014	65 I	0.64 U	0.77 U	0.62 U	0.65 U	0.66 U	0.53 U	0.97 U	0.91 U	0.83 U	0.85 U	0.87 U	0.040 U	0.068 U	0.048 U	0.057 U	0.72 U	0.099 U	0.060 U
MW-11	7/3/2014	50 U	0.64 U	0.77 U	0.62 U	0.65 U	0.66 U	0.53 U	0.97 U	0.91 U	0.83 U	0.85 U	0.87 U	0.040 U	0.068 U	0.048 U	0.057 U	0.72 U	0.099 U	0.060 U
MW-12	7/3/2014	50 U	0.64 U	0.77 U	0.62 U	0.65 U	0.66 U	0.53 U	0.97 U	0.91 U	0.83 U	0.85 U	0.87 U	0.040 U	0.068 U	0.048 U	0.057 U	0.72 U	0.099 U	0.060 U
	10/1/2014	50 U	0.64 U	0.77 U	0.62 U	0.65 U	0.66 U	0.53 U	0.97 U	0.91 U	0.83 U	0.85 U	0.87 U	0.040 U	0.068 U	0.048 U	0.057 U	0.72 U	0.099 U	0.060 U
DW-1	7/3/2014	50 U	0.64 U	0.77 U	0.62 U	0.65 U	0.66 U	0.53 U	0.97 U	0.91 U	0.83 U	0.85 U	0.87 U	0.040 U	0.068 U	0.048 U	0.057 U	0.72 U	0.099 U	0.060 U
GCTLs		5,000	14	28	28	20	210	2,100	210	280	280	210	210	0.2**	0.05[a]	0.05[a]	0.5	4.8	0.005[a]	0.05[a]
NADCs		50,000	140	280	280	200	2,100	21,000	2,100	2,800	2,800	2,100	2,100	20	5	5	50	480	0.5	5

Notes: NA = Not Available.

NS = Not Sampled.

GCTLs = Groundwater Cleanup Target Levels specified in Table I of Chapter 62-777, F.A.C.

NADCs = Natural Attenuation Default Source Concentrations specified in Table V of Chapter 62-777, F.A.C.

** = As provided in Chapter 62-550, F.A.C.

[a] = See the October 12, 2004 "Guidance for the Selection of Analytical Methods and for the Evaluation of Practical Quantitation Limits" to determine how to evaluate data when the CTL is lower than the PQL.

If an analyte is not detected, report the method detection limit [i.e., 0.01 U or ND(0.01); BDL or <0.01 are not acceptable].

Freshwater Surface Water (FSW), Marine Surface Water (MSW) and Groundwater of Low Yield/Poor Quality (LY/PQ) CTLs should be added to the base of the table as applicable.

TABLE 4C: GROUNDWATER MONITORING WELL ANALYTICAL SUMMARY - ^Other Contaminants not listed in Chapter 62-770, F.A.C.

Facility ID#: 8501529 Facility Name: SWAP SHOP UGAS 93207

See notes at end of table.

Sample		1,2,4-Trimethylbenzene	1,3,5-Trimethylbenzene	tert-Butyl alcohol	ETBE	TAME	DIPE	Ethanol	Cumene (Isopropyl benzene)	[other]	[other]
Location	Date	(µg/L)	(µg/L)	(ug/L)	(µg/L)	(µg/L)	(µg/L)	(µg/L)	(µg/L)	(µg/L)	(µg/L)
MW-10R	7/2/2014	0.83 U	0.52 U						0.91 U		
MW-11	7/2/2014	0.53 U	0.32 U						0.91 U		
MW-12	7/2/2014	0.53 U	0.33 U						0.91 U		
DM-1	7/2/2014	0.50 U	0.32 U						0.91 U		
GCTLs		10	10	1,400	1,000	500	1,000	10,000	0.8		
NADCs		100	100	14,000	10,000	5,000	10,000	100,000	8		

Notes: NA = Not Available.
NS = Not Sampled.
GCTLs = Groundwater Cleanup Target Levels specified in Table I of Chapter 62-777, F.A.C.
NADCs = Natural Attenuation Default Source Concentrations specified in Table V of Chapter 62-777, F.A.C.
^ = These chemicals may be present in petroleum fuels but are not currently included in Table A of Chapter 62-770, F.A.C. (list of Petroleum Products' Contaminants of Concern), and therefore it is not required by rule that samples be analyzed for these chemicals. Summary columns have been provided for the convenience in which these chemicals and others reported by the laboratory are detected, to comply with subparagraph 62-770.600(6)(a)2., F.A.C.

If an analyte is not detected, report the method detection limit (i.e., 0.01 U or ND(0.01), BDL or <0.01 are not acceptable).
Freshwater Surface Water (FSW), Marine Surface Water (MSW) and Groundwater of Low Yield/Poor Quality (I.Y./P.Q.) CTLs should be added to the table as applicable.

TABLE 3: GROUNDWATER ELEVATION SUMMARY

Facility ID#: 05-45015zo Facility Name: Swap Shop U-Gas

WELL NO.	MW-1			MW-2			MW-3			MW-4			MW-5			MW-6		
DIAMETER (inch)	4			4			2			4			4			4		
WELL DEPTH (feet)	14.0			14.5			14.5			13.5			14.2			14.5		
SCREEN INTERVAL (feet)	4.5-14.5			4.5-14.5			4.5-14.5			3.5-13.5			4.2-14.2			4.5-14.5		
TOC ELEVATION (feet)	99.97			100.00			NM			99.91			99.92			99.97		
DATE	ELEV	DTW	FP	ELEV	DTW	FP	ELEV	DTW	FP	ELEV	DTW	FP	ELEV	DTW	FP	ELEV	DTW	FP
7/3/2014	92.14	7.83	-	92.05	7.95	-				92.11	7.80	-	92.12	7.80	-	92.01	7.96	-
10/1/2014	92.51	7.46	-				NC	7.38					92.80	7.72	-	92.47	7.40	-

WELL NO.	MW-9R			MW-10R			MW-11			MW-12			DW-1		
DIAMETER (inch)	1			1			1			1			2		
WELL DEPTH (feet)	14			14			14			14			36.5		
SCREEN INTERVAL (feet)	4-14			4-14			4-14			4-14			30.5-35.5		
TOC ELEVATION (feet)	100.80			99.76			99.80			99.33			99.81		
DATE	ELEV	DTW	FP	ELEV	DTW	FP	ELEV	DTW	FP	ELEV	DTW	FP	ELEV	DTW	FP
7/2/2014	92.25	7.75	-	91.91	7.83	-	92.03	7.83	-	92.13	7.17	-	91.98	7.94	-
10/1/2014	92.60	7.80	-	92.44	7.30	-		-		92.52	6.80	-			

Notes:

NM = Not Measured

NC = Not Calculated

The screen interval for MW-1 through MW-6 and DW-1 are assumed based on measured local well depths

STRUCTURE 33

This structure is a reinforced concrete, gated spillway with discharge controlled by cable operated, vertical lift gates. Operation of the gates is automatically controlled so that the gate operating system opens or closes the gates in accordance with the seasonal operational criteria. The structure is located on Canal 12 about 1/2 mile east of State Road #7.

PURPOSE

This structure maintains optimum upstream water control stages in Canal 12; it passes the design flood (50% of the Standard Project Flood) without exceeding the upstream flood design stage, and restricts downstream flood stages and channel velocities to non-damaging levels, and it prevents salt water intrusion into the area west of the structure.

OPERATION

This structure will be operated to maintain an optimum headwater elevation of 3.5 feet, when sufficient water is available to maintain this level. The automatic controls function as follows:

When the headwater elevation rises to 4.0 feet, the gates will open at six inches per minute;

When the headwater elevation rises or falls to 3.5 feet, the gates will become stationary;

When the headwater elevation falls to 3.0 feet, the gates will close at six inches per minute.

Salinity Regulation

In addition to maintaining optimum upstream fresh water control, as described above under Flood Control Regulation, the automatic controls on this structure have an overriding control which closes the gates, regardless of the upstream water level in the rare event of a high flood tide, whenever the differential between the head and tailwater pool elevations reaches 0.2 feet.

FLOOD DISCHARGE CHARACTERISTICS

	Design*	Standard Project Flood*
Discharge Rate	**920 cfs	**1180 cfs
	50 %SPF	100 %SPF
Headwater Elevation	** 5.9 feet	* 7.1 feet
Tailwater Elevation	** 4.9 feet	* 7.1 feet
Type Discharge	uncontrolled submerged	uncontrolled submerged

*Flow conditions given in the Definite Project Report. No discharge curves for this flow condition available.

**300 cfs added for Old Plantation pump station @ west end of C-12.
A large portion of the canal had been enlarged; water levels listed are based on increased flows and channel size.

Note: If uncontrolled, probably submerged, but possibly free.

DESCRIPTION OF STRUCTURE

Type reinforced concrete, gated spillway

Weir Crest

Net Length 20.0 feet

Elevation -2.0 feet

Service Bridge Elevation 11.5 feet

Water Level which will by-pass structure 10.0 feet

Gates

Number 1

Size 9.0 feet high by 20.0 feet wide

Type vertical slide gate

Top elevation of gates, full closed 7.0 feet

Bottom elevation of gates, full open 8.5 feet

Control on-site, automatic with headwater control with differential water surface control sensed by bubbler system, remote control by C&CS

Lifting Mechanism

Normal power source commercial electricity

Emergency power source LP gas driven generator

Type Hoist direct drive electric motor gear connected to cables

Date of Transfer: November 1, 1954

ACCESS: The structure is located on Sunset Blvd. about 3/4 mile east of U.S. 441.

HYDRAULIC AND HYDROLOGIC MEASUREMENTS

Water Level on-site dual analog and U.S.G.S. digital upstream and downstream recorders, remote upstream and downstream recorders

Gate Position Recorder on-site, analog recorder & U.S.G.S. digital recorder, remote recorder

Other _____

DEWATERING FACILITIES

Storage West Palm Beach Field Station

Type Steel needle beam and aluminum needles

Size and Number (per bay)_____

Upstream and downstream

Beam 12 WF 40, 21' -11" long

Needles 4 each 5' wide



MARTY KIAR
BROWARD COUNTY
PROPERTY APPRAISER

Site Address	NW 34 AVENUE, LAUDERHILL FL 33311
Property Owner	SOUTH FLORIDA WATER MANAGEMENT DISTRICT
Mailing Address	PO BOX 24680 WEST PALM BEACH FL 33416-4680

ID #	5042 06 00 0010
Millage	1912
Use	95-02

Abbr Legal Description	6-50-42 PT OF NE1/4 OF NE1/4 OF NE1/4 AS DESC IN OR 2777/89 & LESS PT FOR NW 31 AVE AS IN OR 2769/557, OR 2831/435,W 205 & S 205 OF NW1/4 OF NE1/4 OF NE1/4,N 185 OF NW1/4 OF NE1/4

The just values displayed below were set in compliance with Sec. 193.011, Fla. Stat., and include a reduction for costs of sale and other adjustments required by Sec. 193.011(8).

* 2025 values are considered "working values" and are subject to change.

Property Assessment Values

Year	Land	Building / Improvement	Just / Market Value	Assessed / SOH Value	Tax
2025	$58,780		$58,780	$58,780	
2024	$58,780		$58,780	$58,780	
2023	$176,310		$176,310	$176,310	

2025 Exemptions and Taxable Values by Taxing Authority

	County	School Board	Municipal	Independent
Just Value	$58,780	$58,780	$58,780	$58,780
Portability	0	0	0	0
Assessed/SOH	$58,780	$58,780	$58,780	$58,780
Homestead	0	0	0	0
Add. Homestead	0	0	0	0
Wid/Vet/Dis	0	0	0	0
Senior	0	0	0	0
Exempt Type 12	$58,780	$58,780	$58,780	$58,780
Taxable	0	0	0	0

Sales History

Date	Type	Price	Book/Page or CIN

Land Calculations

Price	Factor	Type
$0.10	587,798	SF
Adj. Bldg. S.F.		

Special Assessments

Fire	Garb	Light	Drain	Impr	Safe	Storm	Clean	Misc
19								
L								
14								



MARTY KIAR
BROWARD COUNTY
PROPERTY APPRAISER

Site Address	NW 35 AVENUE, LAUDERHILL FL 33311
Property Owner	SOUTH FLORIDA WATER MANAGEMENT DISTRICT
Mailing Address	PO BOX 24680 WEST PALM BEACH FL 33416-4680

ID #	5042 06 00 0110
Millage	1912
Use	95-02

Abbr Legal Description	6-50-42 N 220 OF E 2295 OF NW1/4 PER OR 820/308

The just values displayed below were set in compliance with Sec. 193.011, Fla. Stat., and include a reduction for costs of sale and other adjustments required by Sec. 193.011(8).

* 2025 values are considered "working values" and are subject to change.

Property Assessment Values

Year	Land	Building / Improvement	Just / Market Value	Assessed / SOH Value	Tax
2025	$50,490		$50,490	$50,490	
2024	$50,490		$50,490	$50,490	
2023	$151,480		$151,480	$151,480	

2025 Exemptions and Taxable Values by Taxing Authority

	County	School Board	Municipal	Independent
Just Value	$50,490	$50,490	$50,490	$50,490
Portability	0	0	0	0
Assessed/SOH	$50,490	$50,490	$50,490	$50,490
Homestead	0	0	0	0
Add. Homestead	0	0	0	0
Wid/Vet/Dis	0	0	0	0
Senior	0	0	0	0
Exempt Type 12	$50,490	$50,490	$50,490	$50,490
Taxable	0	0	0	0

Sales History

Date	Type	Price	Book/Page or CIN
3/3/1953	WD		820 / 308

Land Calculations

Price	Factor	Type
$0.10	504,940	SF
Adj. Bldg. S.F.		

Special Assessments

Fire	Garb	Light	Drain	Impr	Safe	Storm	Clean	Misc
19								
X								
1								

Appendix C Environmental Database Report

Copyright © 2025 by AECOM
All rights reserved. No part of this copyrighted work may be reproduced, distributed, or transmitted in any form or by any means without the prior written permission of AECOM.

SFWMD - S33 Spillway
Fort Lauderdale
Fort Lauderdale, FL 33311

Inquiry Number: 7810853.2s
November 01, 2024

The EDR Radius Map™ Report with GeoCheck®

6 Armstrong Road, 4th floor
Shelton, CT 06484
Toll Free: 800.352.0050
www.edrnet.com

TABLE OF CONTENTS

SECTION	PAGE
Executive Summary	ES1
Overview Map	2
Detail Map	3
Map Findings Summary	4
Map Findings	8
Orphan Summary	322
Government Records Searched/Data Currency Tracking	GR-1

GEOCHECK ADDENDUM

Physical Setting Source Addendum	A-1
Physical Setting Source Summary	A-2
Physical Setting SSURGO Soil Map	A-6
Physical Setting Source Map	A-13
Physical Setting Source Map Findings	A-15
Physical Setting Source Records Searched	PSGR-1

Thank you for your business.
Please contact EDR at 1-800-352-0050
with any questions or comments.

Disclaimer - Copyright and Trademark Notice

This Report contains certain information obtained from a variety of public and other sources reasonably available to Environmental Data Resources, LLC. It cannot be concluded from this Report that coverage information for the target and surrounding properties does not exist from other sources. This Report is provided on an "AS IS", "AS AVAILABLE" basis. **NO WARRANTY EXPRESS OR IMPLIED IS MADE WHATSOEVER IN CONNECTION WITH THIS REPORT. ENVIRONMENTAL DATA RESOURCES, LLC AND ITS SUBSIDIARIES, AFFILIATES AND THIRD PARTY SUPPLIERS DISCLAIM ALL WARRANTIES, OF ANY KIND OR NATURE, EXPRESS OR IMPLIED, ARISING OUT OF OR RELATED TO THIS REPORT OR ANY OF THE DATA AND INFORMATION PROVIDED IN THIS REPORT, INCLUDING WITHOUT LIMITATION, ANY WARRANTIES REGARDING ACCURACY, QUALITY, CORRECTNESS, COMPLETENESS, COMPREHENSIVENESS, SUITABILITY, MERCHANTABILITY, FITNESS FOR A PARTICULAR PURPOSE, TITLE, NON-INFRINGEMENT, MISAPPROPRIATION, OR OTHERWISE. ALL RISK IS ASSUMED BY THE USER. IN NO EVENT SHALL ENVIRONMENTAL DATA RESOURCES, LLC OR ITS SUBSIDIARIES, AFFILIATES OR THIRD PARTY SUPPLIERS BE LIABLE TO ANYONE FOR ANY DIRECT, INCIDENTAL, INDIRECT, SPECIAL, CONSEQUENTIAL OR OTHER DAMAGES OF ANY TYPE OR KIND (INCLUDING BUT NOT LIMITED TO LOSS OF PROFITS, LOSS OF USE, OR LOSS OF DATA) INFORMATION PROVIDED IN THIS REPORT.** Any analyses, estimates, ratings, environmental risk levels, or risk codes provided in this Report are provided for illustrative purposes only, and are not intended to provide, nor should they be interpreted as providing any facts regarding, or prediction or forecast of, any environmental risk for any property. Only an assessment performed by a qualified environmental professional can provide findings, opinions or conclusions regarding the environmental risk or conditions in, on or at any property.

Copyright 2024 by Environmental Data Resources, LLC. All rights reserved. Reproduction in any media or format, in whole or in part, of any report or map of Environmental Data Resources, LLC, or its affiliates, is prohibited without prior written permission.

EDR and its logos (including Sanborn and Sanborn Map) are trademarks of Environmental Data Resources, LLC or its affiliates. All other trademarks used herein are the property of their respective owners.

EXECUTIVE SUMMARY

A search of available environmental records was conducted by Environmental Data Resources, Inc (EDR). The report was designed to assist parties seeking to meet the search requirements of EPA's Standards and Practices for All Appropriate Inquiries (40 CFR Part 312), the ASTM Standard Practice for Environmental Site Assessments (E1527 - 21), the ASTM Standard Practice for Environmental Site Assessments for Forestland or Rural Property (E2247 - 16), the ASTM Standard Practice for Limited Environmental Due Diligence: Transaction Screen Process (E1528 - 22) or custom requirements developed for the evaluation of environmental risk associated with a parcel of real estate.

TARGET PROPERTY INFORMATION

ADDRESS

FORT LAUDERDALE
FORT LAUDERDALE, FL 33311

COORDINATES

Latitude (North):	26.1359420 - 26° 8' 9.39''
Longitude (West):	80.1944940 - 80° 11' 40.17''
Universal Tranverse Mercator:	Zone 17
UTM X (Meters):	580523.2
UTM Y (Meters):	2890824.8
Elevation:	7 ft. above sea level

USGS TOPOGRAPHIC MAP ASSOCIATED WITH TARGET PROPERTY

Target Property Map:	17176293 FORT LAUDERDALE NORTH, FL
Version Date:	2021
South Map:	17176295 FORT LAUDERDALE SOUTH, FL
Version Date:	2021

AERIAL PHOTOGRAPHY IN THIS REPORT

Portions of Photo from:	20191120
Source:	USDA

MAPPED SITES SUMMARY

Target Property Address:
FORT LAUDERDALE
FORT LAUDERDALE, FL 33311

Click on Map ID to see full detail.

MAP ID	SITE NAME	ADDRESS	DATABASE ACRONYMS	RELATIVE ELEVATION	DIST (ft. & mi.) DIRECTION
Reg	SUNRISE BOULEVARD/NW		BROWNFIELDS	Same	116, 0.022, North
Reg	US 441/SR 7 CORRIDOR		BROWNFIELDS	Same	673, 0.127, West
Reg	WINGATE ROAD MUNICIP	1300 N. W. 31ST AVEN	NPL, SEMS, US ENG CONTROLS, ROD, PRP, ICIS, FINDS,...	Same	2909, 0.551, NE
A1	SOUTH FL WATER MGMT	3500 W SUNRISE BLVD	UST	Higher	8, 0.002, West
B2	FLORIDA DRIVE IN THE	3501 SUNRISE	HAZ WASTE	Higher	101, 0.019, ENE
B3	3290 SUNRISE INVESTM	3501 W SUNRISE BLVD	LUST, UST, CLEANUP SITES, DWM CONTAM, Broward Co....	Higher	101, 0.019, ENE
B4	FLORIDA DRIVE-IN THE	3501 W SUNRISE BLVD	BROWARD CO. HM	Higher	101, 0.019, ENE
C5	PHIL SMITH TOYOTA	3801 W SUNRISE BLVD	RCRA NonGen / NLR, FINDS, ECHO	Higher	159, 0.030, West
C6	MAROONE SERVICE & CO	3801 W SUNRISE BLVD	BROWARD CO. HM	Higher	159, 0.030, West
C7	MAROONE SERVICE & CO	3801 SUNRISE BLVD W	HAZ WASTE	Higher	159, 0.030, West
A8	B & P AMOCO	3591 W SUNRISE BLVD	EDR Hist Auto	Higher	187, 0.035, WNW
A9	SWAP SHOP U-GAS	3591 W SUNRISE BLVD	BROWARD CO. HM	Higher	187, 0.035, WNW
A10	SWAP SHOP U-GAS	3591 W SUNRISE BLVD	LUST, UST, DWM CONTAM, Financial Assurance	Higher	187, 0.035, WNW
D11	STEVENSON OIL CO INC	3391 W SUNRISE BLVD	EDR Hist Auto	Higher	215, 0.041, ENE
D12	STEPHENSON OIL SERVI	3391 NW 10TH ST	EDR Hist Auto	Higher	250, 0.047, ENE
13	ALL TYPE CASINGS INC	3291 W SUNRISE BLVD	SWF/LF	Lower	949, 0.180, East
E14	BROWARD CNTY WWS MPS	950 NW 39TH AVE	Financial Assurance, BROWARD CO. HM	Lower	1144, 0.217, WSW
E15	BROWARD CNTY WWS MPS	950 NW 39TH AVE	AST	Lower	1144, 0.217, WSW
F16	GLOBAL IMPORT AUTO P	941 NW 40 AVENUE	DWM CONTAM, ERIC WASTE CLEANUP	Higher	1695, 0.321, West
F17	STAGS AUTO RADIATOR	941 NW 40TH AVENUE	SEMS-ARCHIVE	Higher	1695, 0.321, West
F18	GLOBAL IMPORT AUTO P	941 NW 40 AVENUE	RESP PARTY	Lower	1709, 0.324, West
G19	GARY FRONRATH USED C	1100 NW 40TH AVE	LUST, UST, DWM CONTAM	Higher	1756, 0.333, WNW
F20	CITY OF PLANTATION (	951 N STATE ROAD 7	LUST, UST, AST, DWM CONTAM, Financial Assurance	Higher	1781, 0.337, West
21	BROWARD CNTY SCHOOL	3250 NW 12TH PL	LUST, TANKS, DWM CONTAM	Higher	1836, 0.348, NE
H22	SUNSHINE #804	3101 W SUNRISE BLVD	LUST, UST, DWM CONTAM, Financial Assurance,...	Lower	1872, 0.355, East
H23	SHELL FORMER D & G E	3100 W SUNRISE BLVD	LUST, UST, DWM CONTAM, Financial Assurance	Lower	1980, 0.375, East
G24	OLD MCARTHUR DAIRY D	1101 NORTH STATE ROA	SWF/LF, NPDES	Higher	2004, 0.380, WNW
25	MASSEY YARDLEY DODGE	777 N SR 7	RCRA-VSQG, LUST, UST, FINDS, ECHO, E MANIFEST,...	Higher	2010, 0.381, WSW
I26	TRANSMISSION KING	770 N STATE ROAD 7	LUST, UST, DWM CONTAM, Financial Assurance	Lower	2061, 0.390, SW
I27	PLANTATION IMPORTS	747 NORTH STATE RD 7	LUST, UST, RCRA NonGen / NLR, FINDS, ECHO, DWM...	Higher	2174, 0.412, WSW
28	MARATHON SERVICE STA	3090 W SUNRISE BLVD	LUST, UST, DWM CONTAM, Financial Assurance,...	Lower	2198, 0.416, East
J29	MCARTHUR DAIRY INC	1101 NW 40TH AVE	LUST, UST, DWM CONTAM, ERIC WASTE CLEANUP	Higher	2205, 0.418, WNW
J30	MCARTHUR DAIRY BROWN	1101 N.W. 40TH AVENU	BROWNFIELDS	Higher	2205, 0.418, WNW
31	ALL AUTO PARTS INC	1157 NW 31ST AVE	SWF/LF, Financial Assurance, BROWARD CO. HM, NPDES	Lower	2302, 0.436, ENE
K32	BRAKE WORLD	700 N SR 7	LUST, UST, Financial Assurance	Higher	2414, 0.457, SW
K33	BRAKE WORLD	700 N SR 7	DWM CONTAM	Higher	2414, 0.457, SW
L34	DRYCLEANING DEPOT	1187 NW 40TH AVE	DRYCLEANERS, DWM CONTAM, RESP PARTY, ERIC WASTE	Higher	2423, 0.459, WNW
L35	DRY CLEANING DEPOT	1550 EAST COMMERCIAL	RCRA-SQG, PRIORITYCLEANERS, FINDS, ECHO, E...	Higher	2423, 0.459, WNW
L36	CHEVRON #47248	1189 N SR 7	LUST, UST, CLEANUP SITES, DWM CONTAM	Higher	2511, 0.476, WNW

MAPPED SITES SUMMARY

Target Property Address:
FORT LAUDERDALE
FORT LAUDERDALE, FL 33311

Click on Map ID to see full detail.

MAP ID	SITE NAME	ADDRESS	DATABASE ACRONYMS	RELATIVE ELEVATION	DIST (ft. & mi.) DIRECTION
L37	CHEVRON #47248	1189 N SR7	Broward Co. EDIEAR	Higher	2519, 0.477, WNW
38	CHEVRON AT 441	1200 N STATE ROAD 7	LUST, UST, CLEANUP SITES, DWM CONTAM, Financial...	Higher	2522, 0.478, NW
M39	REPUBLIC SERVICES OF	751 NW 31 AVENUE	SWF/LF, TIER 2	Lower	2555, 0.484, SE
M40	ALL SERVICE SANITATI	825 W OAKLAND PARK B	SWF/LF, LUST, UST, AST, RCRA NonGen / NLR, FINDS,...	Lower	2555, 0.484, SE
41	AMOCO-W&W	1231 NW 31ST AVE	LUST, UST, CLEANUP SITES, DWM CONTAM, Broward Co....	Lower	2635, 0.499, NE

EXECUTIVE SUMMARY

TARGET PROPERTY SEARCH RESULTS

The target property was not listed in any of the databases searched by EDR.

DATABASES WITH NO MAPPED SITES

No mapped sites were found in EDR's search of available ("reasonably ascertainable ") government records either on the target property or within the search radius around the target property for the following databases:

STANDARD ENVIRONMENTAL RECORDS

Lists of Federal NPL (Superfund) sites

Proposed NPL ---------- Proposed National Priority List Sites
NPL LIENS ---------- Federal Superfund Liens

Lists of Federal Delisted NPL sites

Delisted NPL ---------- National Priority List Deletions

Lists of Federal sites subject to CERCLA removals and CERCLA orders

FEDERAL FACILITY ---------- Federal Facility Site Information listing
SEMS ---------- Superfund Enterprise Management System

Lists of Federal RCRA facilities undergoing Corrective Action

CORRACTS ---------- Corrective Action Report

Lists of Federal RCRA TSD facilities

RCRA-TSDF ---------- RCRA - Treatment, Storage and Disposal

Lists of Federal RCRA generators

RCRA-LQG ---------- RCRA - Large Quantity Generators
RCRA-SQG ---------- RCRA - Small Quantity Generators
RCRA-VSQG ---------- RCRA - Very Small Quantity Generators (Formerly Conditionally Exempt Small Quantity Generators)

Federal institutional controls / engineering controls registries

LUCIS ---------- Land Use Control Information System
US ENG CONTROLS ---------- Engineering Controls Sites List
US INST CONTROLS ---------- Institutional Controls Sites List

Federal ERNS list

ERNS ---------- Emergency Response Notification System

EXECUTIVE SUMMARY

Lists of state- and tribal hazardous waste facilities

SHWS ---------- Florida's State-Funded Action Sites

Lists of state and tribal leaking storage tanks

LAST ---------- Leaking Aboveground Storage Tank Listing
INDIAN LUST ---------- Leaking Underground Storage Tanks on Indian Land

Lists of state and tribal registered storage tanks

FEMA UST ---------- Underground Storage Tank Listing
FF TANKS ---------- Federal Facilities Listing
INDIAN UST ---------- Underground Storage Tanks on Indian Land
TANKS ---------- Storage Tank Facility List

State and tribal institutional control / engineering control registries

ENG CONTROLS ---------- Institutional Controls Registry
INST CONTROL ---------- Institutional Controls Registry

Lists of state and tribal voluntary cleanup sites

INDIAN VCP ---------- Voluntary Cleanup Priority Listing
VCP ---------- Voluntary Cleanup Sites

ADDITIONAL ENVIRONMENTAL RECORDS

Local Brownfield lists

US BROWNFIELDS ---------- A Listing of Brownfields Sites

Local Lists of Landfill / Solid Waste Disposal Sites

SWRCY ---------- Recycling Centers
INDIAN ODI ---------- Report on the Status of Open Dumps on Indian Lands
DEBRIS REGION 9 ---------- Torres Martinez Reservation Illegal Dump Site Locations
ODI ---------- Open Dump Inventory
IHS OPEN DUMPS ---------- Open Dumps on Indian Land

Local Lists of Hazardous waste / Contaminated Sites

US HIST CDL ---------- Delisted National Clandestine Laboratory Register
Fl Sites ---------- Sites List
US CDL ---------- National Clandestine Laboratory Register

Local Land Records

LIENS 2 ---------- CERCLA Lien Information

Records of Emergency Release Reports

HMIRS ---------- Hazardous Materials Information Reporting System

SPILLS	Oil and Hazardous Materials Incidents
SPILLS 90	SPILLS 90 data from FirstSearch
SPILLS 80	SPILLS 80 data from FirstSearch

Other Ascertainable Records

FUDS	Formerly Used Defense Sites
DOD	Department of Defense Sites
SCRD DRYCLEANERS	State Coalition for Remediation of Drycleaners Listing
US FIN ASSUR	Financial Assurance Information
EPA WATCH LIST	EPA WATCH LIST
2020 COR ACTION	2020 Corrective Action Program List
TSCA	Toxic Substances Control Act
TRIS	Toxic Chemical Release Inventory System
SSTS	Section 7 Tracking Systems
RMP	Risk Management Plans
RAATS	RCRA Administrative Action Tracking System
PRP	Potentially Responsible Parties
PADS	PCB Activity Database System
ICIS	Integrated Compliance Information System
FTTS	FIFRA/ TSCA Tracking System - FIFRA (Federal Insecticide, Fungicide, & Rodenticide Act)/TSCA (Toxic Substances Control Act)
MLTS	Material Licensing Tracking System
COAL ASH DOE	Steam-Electric Plant Operation Data
COAL ASH EPA	Coal Combustion Residues Surface Impoundments List
PCB TRANSFORMER	PCB Transformer Registration Database
RADINFO	Radiation Information Database
HIST FTTS	FIFRA/TSCA Tracking System Administrative Case Listing
DOT OPS	Incident and Accident Data
CONSENT	Superfund (CERCLA) Consent Decrees
INDIAN RESERV	Indian Reservations
FUSRAP	Formerly Utilized Sites Remedial Action Program
UMTRA	Uranium Mill Tailings Sites
LEAD SMELTERS	Lead Smelter Sites
US AIRS	Aerometric Information Retrieval System Facility Subsystem
US MINES	Mines Master Index File
MINES MRDS	Mineral Resources Data System
ABANDONED MINES	Abandoned Mines
FINDS	Facility Index System/Facility Registry System
UXO	Unexploded Ordnance Sites
DOCKET HWC	Hazardous Waste Compliance Docket Listing
ECHO	Enforcement & Compliance History Information
FUELS PROGRAM	EPA Fuels Program Registered Listing
PFAS NPL	Superfund Sites with PFAS Detections Information
PFAS FEDERAL SITES	Federal Sites PFAS Information
PFAS TSCA	PFAS Manufacture and Imports Information
PFAS TRIS	List of PFAS Added to the TRI
PFAS RCRA MANIFEST	PFAS Transfers Identified In the RCRA Database Listing
PFAS ATSDR	PFAS Contamination Site Location Listing
PFAS WQP	Ambient Environmental Sampling for PFAS
PFAS NPDES	Clean Water Act Discharge Monitoring Information
PFAS PROJECT	NORTHEASTERN UNIVERSITY PFAS PROJECT
PFAS ECHO	Facilities in Industries that May Be Handling PFAS Listing
PFAS ECHO FIRE TRAIN	Facilities in Industries that May Be Handling PFAS Listing
PFAS PT 139 AIRPORT	All Certified Part 139 Airports PFAS Information Listing

EXECUTIVE SUMMARY

AQUEOUS FOAM NRC..... Aqueous Foam Related Incidents Listing
BIOSOLIDS..... ICIS-NPDES Biosolids Facility Data
E MANIFEST..... Hazardous Waste Electronic Manifest System
PFAS..... PFAS Tracking List
AQUEOUS FOAM..... Former Fire Training Facility Assessments Listing
AIRS..... Permitted Facilities Listing
ASBESTOS..... ASBESTOS
CLEANUP SITES..... DEP Cleanup Sites - Contamination Locator Map Listing
DEDB..... Ethylene Dibromide Database Results
DRYCLEANERS..... Drycleaning Facilities
Financial Assurance..... Financial Assurance Information Listing
FL Cattle Dip. Vats..... Cattle Dipping Vats
HW GEN..... Hazardous Waste Generators
BROWARD CO. NOV..... Notice Of Violations Sites
SOLCP..... State-Owned Lands Cleanup Program Listing
SITE INV SITES..... Site Investigation Section Sites Listing
TIER 2..... Tier 2 Facility Listing
UIC..... Underground Injection Wells Database Listing
NPDES..... Wastewater Facility Regulation Database
ERIC WASTE CLEANUP..... Environmental Restoration Integrated Cleanup Listing

EDR HIGH RISK HISTORICAL RECORDS

EDR Exclusive Records

EDR MGP..... EDR Proprietary Manufactured Gas Plants
EDR Hist Cleaner..... EDR Exclusive Historical Cleaners

EDR RECOVERED GOVERNMENT ARCHIVES

Exclusive Recovered Govt. Archives

RGA HWS..... Recovered Government Archive State Hazardous Waste Facilities List
RGA LF..... Recovered Government Archive Solid Waste Facilities List
RGA LUST..... Recovered Government Archive Leaking Underground Storage Tank

SURROUNDING SITES: SEARCH RESULTS

Surrounding sites were identified in the following databases.

Elevations have been determined from the USGS Digital Elevation Model and should be evaluated on a relative (not an absolute) basis. Relative elevation information between sites of close proximity should be field verified. Sites with an elevation equal to or higher than the target property have been differentiated below from sites with an elevation lower than the target property.
Page numbers and map identification numbers refer to the EDR Radius Map report where detailed data on individual sites can be reviewed.

Sites listed in ***bold italics*** are in multiple databases.

Unmappable (orphan) sites are not considered in the foregoing analysis.

EXECUTIVE SUMMARY

STANDARD ENVIRONMENTAL RECORDS

Lists of Federal NPL (Superfund) sites

NPL: Also known as Superfund, the National Priority List database is a subset of CERCLIS and identifies over 1,200 sites for priority cleanup under the Superfund program. The source of this database is the U.S. EPA.

A review of the NPL list, as provided by EDR, and dated 09/25/2024 has revealed that there is 1 NPL site within approximately 1 mile of the target property.

Equal/Higher Elevation	Address	Direction / Distance	Map ID	Page
WINGATE ROAD MUNICIP	***1300 N. W. 31ST AVEN***	***NE 1/2 - 1 (0.551 mi.)***	***0***	***8***
Cerclis ID:: 401078				
EPA Id: FLD981021470				

Lists of Federal CERCLA sites with NFRAP

SEMS-ARCHIVE: SEMS-ARCHIVE (Superfund Enterprise Management System Archive) tracks sites that have no further interest under the Federal Superfund Program based on available information. The list was formerly known as the CERCLIS-NFRAP, renamed to SEMS ARCHIVE by the EPA in 2015. EPA may perform a minimal level of assessment work at a site while it is archived if site conditions change and/or new information becomes available. Archived sites have been removed and archived from the inventory of SEMS sites. Archived status indicates that, to the best of EPA's knowledge, assessment at a site has been completed and that EPA has determined no further steps will be taken to list the site on the National Priorities List (NPL), unless information indicates this decision was not appropriate or other considerations require a recommendation for listing at a later time. The decision does not necessarily mean that there is no hazard associated with a given site; it only means that. based upon available information, the location is not judged to be potential NPL site.

A review of the SEMS-ARCHIVE list, as provided by EDR, and dated 09/25/2024 has revealed that there is 1 SEMS-ARCHIVE site within approximately 0.5 miles of the target property.

Equal/Higher Elevation	Address	Direction / Distance	Map ID	Page
STAGS AUTO RADIATOR	941 NW 40TH AVENUE	W 1/4 - 1/2 (0.321 mi.)	F17	89
Site ID: 0400689				
EPA Id: FLD057973646				

Lists of state and tribal landfills and solid waste disposal facilities

SWF/LF: The Solid Waste Facilities/Landfill Sites records typically contain an inventory of solid waste disposal facilities or landfills in a particular state. The data come from the Department of Environmental Protection's Facility Directory (Solid Waste Facilities).

A review of the SWF/LF list, as provided by EDR, has revealed that there are 5 SWF/LF sites within approximately 0.5 miles of the target property.

Equal/Higher Elevation	Address	Direction / Distance	Map ID	Page
OLD MCARTHUR DAIRY D	***1101 NORTH STATE ROA***	***WNW 1/4 - 1/2 (0.380 mi.)***	***G24***	***158***
Database: SWF/LF, Date of Government Version: 07/09/2024				

Class Status: INACTIVE (I)
Facility-Site Id: 98060

Lower Elevation	Address	Direction / Distance	Map ID	Page
ALL TYPE CASINGS INC	3291 W SUNRISE BLVD	E 1/8 - 1/4 (0.180 mi.)	13	77
Database: SWF/LF, Date of Government Version: 07/09/2024 Class Status: INACTIVE (I) Facility-Site Id: 101228				
ALL AUTO PARTS INC	***1157 NW 31ST AVE***	***ENE 1/4 - 1/2 (0.436 mi.)***	***31***	***229***
Database: SWF/LF, Date of Government Version: 07/09/2024 Class Status: ACTIVE (A) Facility-Site Id: 107313				
REPUBLIC SERVICES OF	***751 NW 31 AVENUE***	***SE 1/4 - 1/2 (0.484 mi.)***	***M39***	***283***
Database: SWF/LF, Date of Government Version: 07/09/2024 Class Status: INACTIVE (I) Facility-Site Id: 102302				
ALL SERVICE SANITATI	***825 W OAKLAND PARK B***	***SE 1/4 - 1/2 (0.484 mi.)***	***M40***	***296***
Database: SWF/LF, Date of Government Version: 07/09/2024 Class Status: INACTIVE (I) Facility-Site Id: 95617				

Lists of state and tribal leaking storage tanks

LUST: The Leaking Underground Storage Tank Incident Reports contain an inventory of reported leaking underground storage tank incidents. The data come from the Department of Environmental Protection's PCTO1--Petroleum Contamination Detail Report.

A review of the LUST list, as provided by EDR, and dated 07/22/2024 has revealed that there are 17 LUST sites within approximately 0.5 miles of the target property.

Equal/Higher Elevation	Address	Direction / Distance	Map ID	Page
3290 SUNRISE INVESTM	***3501 W SUNRISE BLVD***	***ENE 0 - 1/8 (0.019 mi.)***	***B3***	***25***
Facility-Site Id: 9201763 Discharge Cleanup Status: RAP - RAP ONGOING Facility Status: CLOSED				
SWAP SHOP U-GAS	***3591 W SUNRISE BLVD***	***WNW 0 - 1/8 (0.035 mi.)***	***A10***	***41***
Facility-Site Id: 8501529 Discharge Cleanup Status: NFA - NFA COMPLETE Facility Status: OPEN				
GARY FRONRATH USED C	***1100 NW 40TH AVE***	***WNW 1/4 - 1/2 (0.333 mi.)***	***G19***	***93***
Facility-Site Id: 8732100 Discharge Cleanup Status: NFA - NFA COMPLETE Facility Status: CLOSED				
CITY OF PLANTATION (	***951 N STATE ROAD 7***	***W 1/4 - 1/2 (0.337 mi.)***	***F20***	***97***
Facility-Site Id: 8501545 Discharge Cleanup Status: NFA - NFA COMPLETE Facility Status: CLOSED				
BROWARD CNTY SCHOOL	***3250 NW 12TH PL***	***NE 1/4 - 1/2 (0.348 mi.)***	***21***	***106***

Facility-Site Id: 9047353
Discharge Cleanup Status: NREQ - CLEANUP NOT REQUIRED
Facility Status: CLOSED

MASSEY YARDLEY DODGE ***777 N SR 7*** ***WSW 1/4 - 1/2 (0.381 mi.)*** ***25*** ***159***
Facility-Site Id: 8628119
Discharge Cleanup Status: NREQ - CLEANUP NOT REQUIRED
Facility Status: CLOSED

PLANTATION IMPORTS ***747 NORTH STATE RD 7*** ***WSW 1/4 - 1/2 (0.412 mi.)*** ***I27*** ***180***
Facility-Site Id: 9201942
Discharge Cleanup Status: NFA - NFA COMPLETE
Facility Status: CLOSED

MCARTHUR DAIRY INC ***1101 NW 40TH AVE*** ***WNW 1/4 - 1/2 (0.418 mi.)*** ***J29*** ***219***
Facility-Site Id: 8731638
Discharge Cleanup Status: SRCR - SRCR COMPLETE
Facility Status: CLOSED

BRAKE WORLD ***700 N SR 7*** ***SW 1/4 - 1/2 (0.457 mi.)*** ***K32*** ***231***
Facility-Site Id: 9401343
Discharge Cleanup Status: SRCR - SRCR COMPLETE
Facility Status: CLOSED

CHEVRON #47248 ***1189 N SR 7*** ***WNW 1/4 - 1/2 (0.476 mi.)*** ***L36*** ***251***
Facility-Site Id: 8501709
Discharge Cleanup Status: SA - SA ONGOING
Facility Status: CLOSED

CHEVRON AT 441 ***1200 N STATE ROAD 7*** ***NW 1/4 - 1/2 (0.478 mi.)*** ***38*** ***258***
Facility-Site Id: 8502101
Discharge Cleanup Status: RA - RA ONGOING
Discharge Cleanup Status: SA - SA ONGOING
Facility Status: OPEN

Lower Elevation	Address	Direction / Distance	Map ID	Page

SUNSHINE #804 ***3101 W SUNRISE BLVD*** ***E 1/4 - 1/2 (0.355 mi.)*** ***H22*** ***110***
Facility-Site Id: 8501925
Discharge Cleanup Status: NFA - NFA COMPLETE
Facility Status: OPEN

SHELL FORMER D & G E ***3100 W SUNRISE BLVD*** ***E 1/4 - 1/2 (0.375 mi.)*** ***H23*** ***148***
Facility-Site Id: 8502634
Discharge Cleanup Status: SRCR - SRCR COMPLETE
Facility Status: OPEN

TRANSMISSION KING ***770 N STATE ROAD 7*** ***SW 1/4 - 1/2 (0.390 mi.)*** ***I26*** ***176***
Facility-Site Id: 9808902
Discharge Cleanup Status: SRCR - SRCR COMPLETE
Facility Status: CLOSED

MARATHON SERVICE STA ***3090 W SUNRISE BLVD*** ***E 1/4 - 1/2 (0.416 mi.)*** ***28*** ***188***
Facility-Site Id: 8625826
Discharge Cleanup Status: NFA - NFA COMPLETE
Discharge Cleanup Status: NREQ - CLEANUP NOT REQUIRED
Facility Status: OPEN

ALL SERVICE SANITATI ***825 W OAKLAND PARK B*** ***SE 1/4 - 1/2 (0.484 mi.)*** ***M40*** ***296***
Facility-Site Id: 8501501
Discharge Cleanup Status: SRCR - SRCR COMPLETE

Facility Status: CLOSED

AMOCO-W&W ***1231 NW 31ST AVE*** ***NE 1/4 - 1/2 (0.499 mi.)*** ***41*** ***314***
Facility-Site Id: 8502894
Discharge Cleanup Status: RA - RA ONGOING
Facility Status: CLOSED

Lists of state and tribal registered storage tanks

UST: The Underground Storage Tank database contains registered USTs. Shortly after the September 11 event, the DEP was instructed to remove the detail about some of the storage tank facilities in the state from their reports. Federal-owned facilities and bulk storage facilities are included in that set.

A review of the UST list, as provided by EDR, has revealed that there are 3 UST sites within approximately 0.25 miles of the target property.

Equal/Higher Elevation	Address	Direction / Distance	Map ID	Page
SOUTH FL WATER MGMT	3500 W SUNRISE BLVD	W 0 - 1/8 (0.002 mi.)	A1	23
Database: UST, Date of Government Version: 08/09/2024 Tank Status: B-Removed from Site Facility-Site Id: 8733118 Facility Status: CLOSED				
3290 SUNRISE INVESTM	***3501 W SUNRISE BLVD***	***ENE 0 - 1/8 (0.019 mi.)***	***B3***	***25***
Database: UST, Date of Government Version: 08/09/2024 Tank Status: B-Removed from Site Tank Status: A-Closed In Place Facility-Site Id: 9201763 Facility Status: CLOSED				
SWAP SHOP U-GAS	***3591 W SUNRISE BLVD***	***WNW 0 - 1/8 (0.035 mi.)***	***A10***	***41***
Database: UST, Date of Government Version: 08/09/2024 Database: Broward Co. UST, Date of Government Version: 09/15/2021 Tank Status: B-Removed from Site Tank Status: U-In Service Facility-Site Id: 8501529 Facility ID: 04613 Facility Status: OPEN Tank Status: U. In-Service				

AST: Shortly after the Sept 11 event, the DEP was instructed to remove the detail about some of the storage tank facilities in the state from their reports. Federal-owned facilities and bulk storage facilities are included in that set.

A review of the AST list, as provided by EDR, has revealed that there is 1 AST site within approximately 0.25 miles of the target property.

Lower Elevation	Address	Direction / Distance	Map ID	Page
BROWARD CNTY WWS MPS	950 NW 39TH AVE	WSW 1/8 - 1/4 (0.217 mi.)	E15	83
Database: AST, Date of Government Version: 08/09/2024 Database: BROWARD CO AST, Date of Government Version: 09/15/2021 Facility-Site Id: 8622505				

Facility Status: OPEN
Facility Status: OPEN
Facility ID: 02519
Tank Status: U. In-Service

Lists of state and tribal brownfield sites

BROWNFIELDS: Brownfields are defined by the Florida Department of Environmental Protection (FDEP) as abandoned, idled, or underused industrial and commercial facilities where expansion or redevelopment is complicated by real or perceived environmental contamination.

A review of the BROWNFIELDS list, as provided by EDR, has revealed that there are 3 BROWNFIELDS sites within approximately 0.5 miles of the target property.

Equal/Higher Elevation	Address	Direction / Distance	Map ID	Page
SUNRISE BOULEVARD/NW		N 0 - 1/8 (0.022 mi.)	0	8
Database: BROWNFIELDS AREAS, Date of Government Version: 04/02/2024				
US 441/SR 7 CORRIDOR		W 1/8 - 1/4 (0.127 mi.)	0	8
Database: BROWNFIELDS AREAS, Date of Government Version: 04/02/2024				
MCARTHUR DAIRY BROWN	1101 N.W. 40TH AVENU	WNW 1/4 - 1/2 (0.418 mi.)	J30	228
Database: BROWNFIELDS, Date of Government Version: 01/17/2024				
Database: BSRA, Date of Government Version: 06/07/2024				
Site Id: BF060201001				
Facility-Site Id: BF060201000				
Site Id: BF060201001				

ADDITIONAL ENVIRONMENTAL RECORDS

Local Lists of Hazardous waste / Contaminated Sites

Florida Priority Cleaners list comes from the Department of Environmental Protection.

A review of the PRIORITYCLEANERS list, as provided by EDR, and dated 06/17/2024 has revealed that there is 1 PRIORITYCLEANERS site within approximately 0.5 miles of the target property.

Equal/Higher Elevation	Address	Direction / Distance	Map ID	Page
DRY CLEANING DEPOT	***1550 EAST COMMERCIAL***	***WNW 1/4 - 1/2 (0.459 mi.)***	***L35***	***239***
Facility-Site Id: 9502028				

Other Ascertainable Records

RCRA NonGen / NLR: RCRAInfo is EPA's comprehensive information system, providing access to data supporting the Resource Conservation and Recovery Act (RCRA) of 1976 and the Hazardous and Solid Waste Amendments (HSWA) of 1984. The database includes selective information on sites which generate, transport, store, treat and/or

dispose of hazardous waste as defined by the Resource Conservation and Recovery Act (RCRA). Non-Generators do not presently generate hazardous waste.

A review of the RCRA NonGen / NLR list, as provided by EDR, and dated 06/03/2024 has revealed that there is 1 RCRA NonGen / NLR site within approximately 0.25 miles of the target property.

Equal/Higher Elevation	Address	Direction / Distance	Map ID	Page
PHIL SMITH TOYOTA EPA ID:: FLD982140527	***3801 W SUNRISE BLVD***	***W 0 - 1/8 (0.030 mi.)***	***C5***	***35***

ROD: Record of Decision. ROD documents mandate a permanent remedy at an NPL (Superfund) site containing technical and health information to aid the cleanup.

A review of the ROD list, as provided by EDR, and dated 08/27/2024 has revealed that there is 1 ROD site within approximately 1 mile of the target property.

Equal/Higher Elevation	Address	Direction / Distance	Map ID	Page
WINGATE ROAD MUNICIP EPA ID:: FLD981021470	***1300 N. W. 31ST AVEN***	***NE 1/2 - 1 (0.551 mi.)***	***0***	***8***

DWM CONTAM: A listing of active or known sites. The listing includes sites that need cleanup but are not actively being working on because the agency currently does not have funding (primarily petroleum and drycleaning).

A review of the DWM CONTAM list, as provided by EDR, and dated 07/14/2023 has revealed that there are 20 DWM CONTAM sites within approximately 0.5 miles of the target property.

Equal/Higher Elevation	Address	Direction / Distance	Map ID	Page
3290 SUNRISE INVESTM Program Site Id: 9201763	***3501 W SUNRISE BLVD***	***ENE 0 - 1/8 (0.019 mi.)***	***B3***	***25***
SWAP SHOP U-GAS Program Site Id: 8501529	***3591 W SUNRISE BLVD***	***WNW 0 - 1/8 (0.035 mi.)***	***A10***	***41***
GLOBAL IMPORT AUTO P Program Site Id: ERIC_10294	***941 NW 40 AVENUE***	***W 1/4 - 1/2 (0.321 mi.)***	***F16***	***86***
GARY FRONRATH USED C Program Site Id: 8732100	***1100 NW 40TH AVE***	***WNW 1/4 - 1/2 (0.333 mi.)***	***G19***	***93***
CITY OF PLANTATION (Program Site Id: 8501545	***951 N STATE ROAD 7***	***W 1/4 - 1/2 (0.337 mi.)***	***F20***	***97***
BROWARD CNTY SCHOOL Program Site Id: 9047353	***3250 NW 12TH PL***	***NE 1/4 - 1/2 (0.348 mi.)***	***21***	***106***
MASSEY YARDLEY DODGE Program Site Id: 8628119	***777 N SR 7***	***WSW 1/4 - 1/2 (0.381 mi.)***	***25***	***159***
PLANTATION IMPORTS Program Site Id: 9201942	***747 NORTH STATE RD 7***	***WSW 1/4 - 1/2 (0.412 mi.)***	***I27***	***180***
MCARTHUR DAIRY INC Program Site Id: 8731638	***1101 NW 40TH AVE***	***WNW 1/4 - 1/2 (0.418 mi.)***	***J29***	***219***
BRAKE WORLD Program Site Id: 9401343	700 N SR 7	SW 1/4 - 1/2 (0.457 mi.)	K33	235
DRYCLEANING DEPOT	***1187 NW 40TH AVE***	***WNW 1/4 - 1/2 (0.459 mi.)***	***L34***	***236***

Program Site Id: ERIC_10177

DRY CLEANING DEPOT Program Site Id: ERIC_4159	***1550 EAST COMMERCIAL***	***WNW 1/4 - 1/2 (0.459 mi.)***	***L35***	***239***
CHEVRON #47248 Program Site Id: 8501709	***1189 N SR 7***	***WNW 1/4 - 1/2 (0.476 mi.)***	***L36***	***251***
CHEVRON AT 441 Program Site Id: 8502101	***1200 N STATE ROAD 7***	***NW 1/4 - 1/2 (0.478 mi.)***	***38***	***258***

Lower Elevation	Address	Direction / Distance	Map ID	Page
SUNSHINE #804 Program Site Id: 8501925	***3101 W SUNRISE BLVD***	***E 1/4 - 1/2 (0.355 mi.)***	***H22***	***110***
SHELL FORMER D & G E Program Site Id: 8502634	***3100 W SUNRISE BLVD***	***E 1/4 - 1/2 (0.375 mi.)***	***H23***	***148***
TRANSMISSION KING Program Site Id: 9808902	***770 N STATE ROAD 7***	***SW 1/4 - 1/2 (0.390 mi.)***	***I26***	***176***
MARATHON SERVICE STA Program Site Id: 8625826	***3090 W SUNRISE BLVD***	***E 1/4 - 1/2 (0.416 mi.)***	***28***	***188***
ALL SERVICE SANITATI Program Site Id: 8501501	***825 W OAKLAND PARK B***	***SE 1/4 - 1/2 (0.484 mi.)***	***M40***	***296***
AMOCO-W&W Program Site Id: 8502894	***1231 NW 31ST AVE***	***NE 1/4 - 1/2 (0.499 mi.)***	***41***	***314***

Broward Co. EDIEAR: Broward County Ediear.

A review of the Broward Co. EDIEAR list, as provided by EDR, and dated 05/20/2024 has revealed that there are 4 Broward Co. EDIEAR sites within approximately 0.5 miles of the target property.

Equal/Higher Elevation	Address	Direction / Distance	Map ID	Page
3290 SUNRISE INVESTM Facility Id: 1716	***3501 W SUNRISE BLVD***	***ENE 0 - 1/8 (0.019 mi.)***	***B3***	***25***
DRY CLEANING DEPOT Facility Id: 3545	***1550 EAST COMMERCIAL***	***WNW 1/4 - 1/2 (0.459 mi.)***	***L35***	***239***
CHEVRON #47248 Facility Id: 1455	1189 N SR7	WNW 1/4 - 1/2 (0.477 mi.)	L37	257

Lower Elevation	Address	Direction / Distance	Map ID	Page
AMOCO-W&W Facility Id: 1711	***1231 NW 31ST AVE***	***NE 1/4 - 1/2 (0.499 mi.)***	***41***	***314***

HAZ WASTE: The records in this data set are generated by county SQG Assessment, Notification and Verification Programs on-site surveys (see 403.7225 FS). The waste records are wastes observed during county inspections. Even though this state program targets SQGs and VSQGs for outreach, some counties choose to additionally look at their LQGs.

A review of the HAZ WASTE list, as provided by EDR, and dated 08/13/2024 has revealed that there are

2 HAZ WASTE sites within approximately 0.25 miles of the target property.

Equal/Higher Elevation	Address	Direction / Distance	Map ID	Page
FLORIDA DRIVE IN THE	3501 SUNRISE	ENE 0 - 1/8 (0.019 mi.)	B2	24
MAROONE SERVICE & CO	3801 SUNRISE BLVD W	W 0 - 1/8 (0.030 mi.)	C7	39

HM Sites use or store greater than 25 Gallons of hazardous materials per month.

A review of the BROWARD CO. HM list, as provided by EDR, and dated 02/20/2024 has revealed that there are 4 BROWARD CO. HM sites within approximately 0.25 miles of the target property.

Equal/Higher Elevation	Address	Direction / Distance	Map ID	Page
FLORIDA DRIVE-IN THE Facility ID: 02748	3501 W SUNRISE BLVD	ENE 0 - 1/8 (0.019 mi.)	B4	34
MAROONE SERVICE & CO Facility ID: 00863	3801 W SUNRISE BLVD	W 0 - 1/8 (0.030 mi.)	C6	39
SWAP SHOP U-GAS Facility ID: 04613	3591 W SUNRISE BLVD	WNW 0 - 1/8 (0.035 mi.)	A9	40

Lower Elevation	Address	Direction / Distance	Map ID	Page
BROWARD CNTY WWS MPS Facility ID: 02519	***950 NW 39TH AVE***	***WSW 1/8 - 1/4 (0.217 mi.)***	***E14***	***77***

RESP PARTY: Open, inactive and closed responsible party sites

A review of the RESP PARTY list, as provided by EDR, and dated 06/24/2024 has revealed that there are 2 RESP PARTY sites within approximately 0.5 miles of the target property.

Equal/Higher Elevation	Address	Direction / Distance	Map ID	Page
DRYCLEANING DEPOT Site Status: CLOSED	***1187 NW 40TH AVE***	***WNW 1/4 - 1/2 (0.459 mi.)***	***L34***	***236***

Lower Elevation	Address	Direction / Distance	Map ID	Page
GLOBAL IMPORT AUTO P Site Status: CLOSED	941 NW 40 AVENUE	W 1/4 - 1/2 (0.324 mi.)	F18	90

EDR HIGH RISK HISTORICAL RECORDS

EDR Exclusive Records

EDR Hist Auto: EDR has searched selected national collections of business directories and has collected listings of potential gas station/filling station/service station sites that were available to EDR researchers. EDR's review was limited to those categories of sources that might, in EDR's opinion, include gas station/filling station/service station establishments. The categories reviewed included, but were not

limited to gas, gas station, gasoline station, filling station, auto, automobile repair, auto service station, service station, etc. This database falls within a category of information EDR classifies as "High Risk Historical Records", or HRHR. EDR's HRHR effort presents unique and sometimes proprietary data about past sites and operations that typically create environmental concerns, but may not show up in current government records searches.

A review of the EDR Hist Auto list, as provided by EDR, has revealed that there are 3 EDR Hist Auto sites within approximately 0.125 miles of the target property.

Equal/Higher Elevation	Address	Direction / Distance	Map ID	Page
B & P AMOCO	3591 W SUNRISE BLVD	WNW 0 - 1/8 (0.035 mi.)	A8	40
STEVENSON OIL CO INC	3391 W SUNRISE BLVD	ENE 0 - 1/8 (0.041 mi.)	D11	76
STEPHENSON OIL SERVI	3391 NW 10TH ST	ENE 0 - 1/8 (0.047 mi.)	D12	76

EXECUTIVE SUMMARY

Due to poor or inadequate address information, the following sites were not mapped. Count: 2 records.

Site Name	Database(s)
READYY RECYCLING LLC	SWF/LF
SHELL-DAVIE AUTO CARE	LUST

OVERVIEW MAP - 7810853.2S

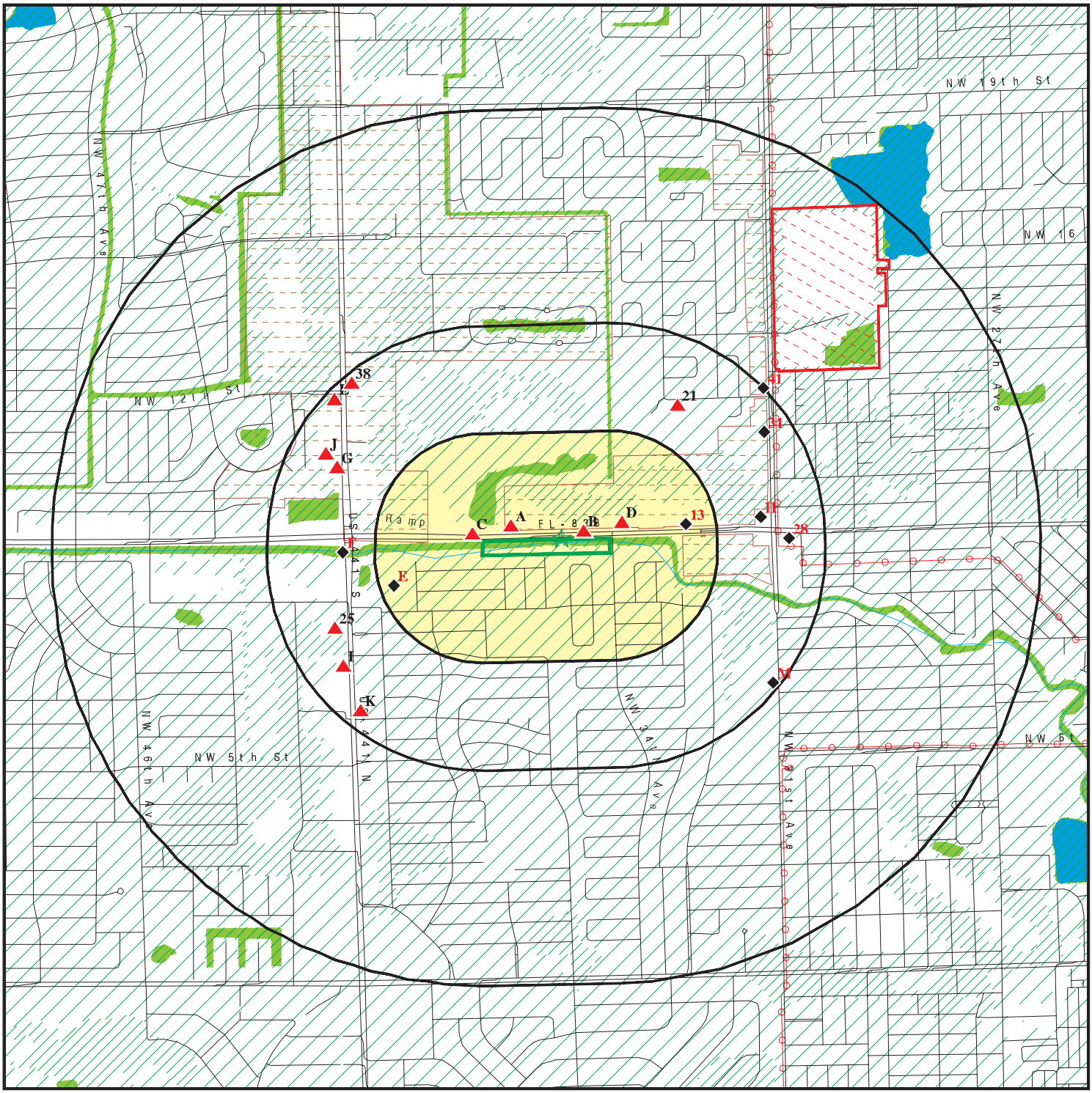

0 1/4 1/2 1 Miles

- Target Property
- Sites at elevations higher than or equal to the target property
- Sites at elevations lower than the target property
- Manufactured Gas Plants
- National Priority List Sites
- Dept. Defense Sites
- Indian Reservations BIA
- Power transmission lines
- Special Flood Hazard Area (1%)
- 0.2% Annual Chance Flood Hazard
- National Wetland Inventory
- State Wetlands
- FL Brownfield

This report includes Interactive Map Layers to display and/or hide map information. The legend includes only those icons for the default map view.

SITE NAME:	SFWMD - S33 Spillway	CLIENT:	AECOM
ADDRESS:	Fort Lauderdale Fort Lauderdale FL 33311	CONTACT:	Kelsey Esteves
LAT/LONG:	26.135942 / 80.194494	INQUIRY #:	7810853.2s
		DATE:	November 01, 2024 4:19 pm

Copyright © 2024 EDR, Inc. © 2015 TomTom Rel. 2015.

DETAIL MAP - 7810853.2S

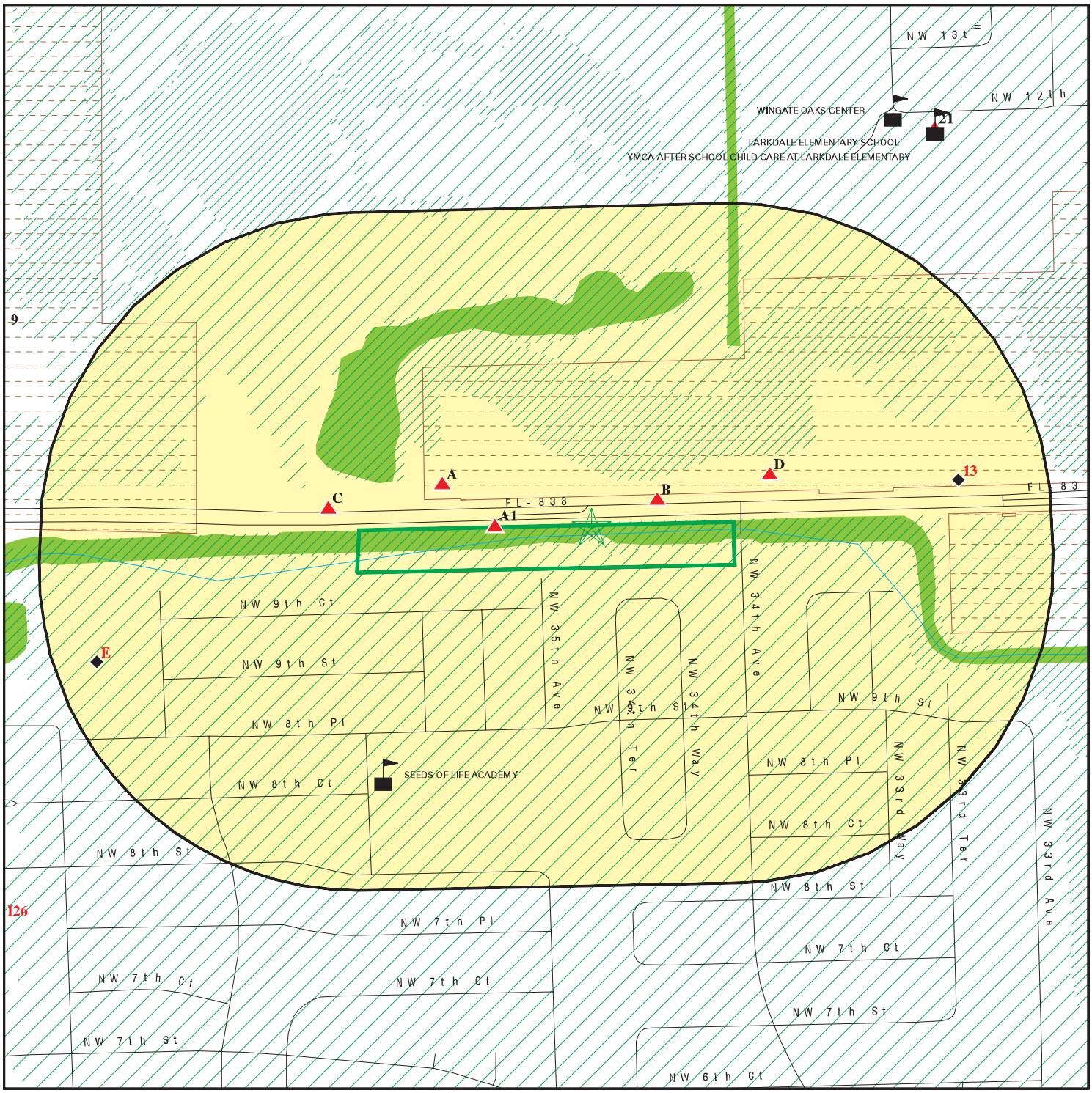

- Target Property
- Sites at elevations higher than or equal to the target property
- Sites at elevations lower than the target property
- Manufactured Gas Plants
- Sensitive Receptors
- National Priority List Sites
- Dept. Defense Sites
- Indian Reservations BIA
- Special Flood Hazard Area (1%)
- 0.2% Annual Chance Flood Hazard
- National Wetland Inventory
- State Wetlands
- FL Brownfield

This report includes Interactive Map Layers to display and/or hide map information. The legend includes only those icons for the default map view.

SITE NAME:	SFWMD - S33 Spillway	CLIENT:	AECOM
ADDRESS:	Fort Lauderdale Fort Lauderdale FL 33311	CONTACT:	Kelsey Esteves
LAT/LONG:	26.135942 / 80.194494	INQUIRY #:	7810853.2s
		DATE:	November 01, 2024 4:19 pm

Copyright © 2024 EDR, Inc. © 2015 TomTom Rel. 2015.

MAP FINDINGS SUMMARY

Database	Search Distance (Miles)	Target Property	< 1/8	1/8 - 1/4	1/4 - 1/2	1/2 - 1	> 1	Total Plotted
STANDARD ENVIRONMENTAL RECORDS								
Lists of Federal NPL (Superfund) sites								
NPL	1.000		0	0	0	1	NR	1
Proposed NPL	1.000		0	0	0	0	NR	0
NPL LIENS	1.000		0	0	0	0	NR	0
Lists of Federal Delisted NPL sites								
Delisted NPL	1.000		0	0	0	0	NR	0
Lists of Federal sites subject to CERCLA removals and CERCLA orders								
FEDERAL FACILITY	0.500		0	0	0	NR	NR	0
SEMS	0.500		0	0	0	NR	NR	0
Lists of Federal CERCLA sites with NFRAP								
SEMS-ARCHIVE	0.500		0	0	1	NR	NR	1
Lists of Federal RCRA facilities undergoing Corrective Action								
CORRACTS	1.000		0	0	0	0	NR	0
Lists of Federal RCRA TSD facilities								
RCRA-TSDF	0.500		0	0	0	NR	NR	0
Lists of Federal RCRA generators								
RCRA-LQG	0.250		0	0	NR	NR	NR	0
RCRA-SQG	0.250		0	0	NR	NR	NR	0
RCRA-VSQG	0.250		0	0	NR	NR	NR	0
Federal institutional controls / engineering controls registries								
LUCIS	0.500		0	0	0	NR	NR	0
US ENG CONTROLS	0.500		0	0	0	NR	NR	0
US INST CONTROLS	0.500		0	0	0	NR	NR	0
Federal ERNS list								
ERNS	TP		NR	NR	NR	NR	NR	0
Lists of state- and tribal hazardous waste facilities								
SHWS	1.000		0	0	0	0	NR	0
Lists of state and tribal landfills and solid waste disposal facilities								
SWF/LF	0.500		0	1	4	NR	NR	5
Lists of state and tribal leaking storage tanks								
LAST	0.500		0	0	0	NR	NR	0

MAP FINDINGS SUMMARY

Database	Search Distance (Miles)	Target Property	< 1/8	1/8 - 1/4	1/4 - 1/2	1/2 - 1	> 1	Total Plotted
LUST	0.500		2	0	15	NR	NR	17
INDIAN LUST	0.500		0	0	0	NR	NR	0
Lists of state and tribal registered storage tanks								
FEMA UST	0.250		0	0	NR	NR	NR	0
FF TANKS	0.250		0	0	NR	NR	NR	0
UST	0.250		3	0	NR	NR	NR	3
AST	0.250		0	1	NR	NR	NR	1
INDIAN UST	0.250		0	0	NR	NR	NR	0
TANKS	0.250		0	0	NR	NR	NR	0
State and tribal institutional control / engineering control registries								
ENG CONTROLS	0.500		0	0	0	NR	NR	0
INST CONTROL	0.500		0	0	0	NR	NR	0
Lists of state and tribal voluntary cleanup sites								
INDIAN VCP	0.500		0	0	0	NR	NR	0
VCP	0.500		0	0	0	NR	NR	0
Lists of state and tribal brownfield sites								
BROWNFIELDS	0.500		1	1	1	NR	NR	3
ADDITIONAL ENVIRONMENTAL RECORDS								
Local Brownfield lists								
US BROWNFIELDS	0.500		0	0	0	NR	NR	0
Local Lists of Landfill / Solid Waste Disposal Sites								
SWRCY	0.500		0	0	0	NR	NR	0
INDIAN ODI	0.500		0	0	0	NR	NR	0
DEBRIS REGION 9	0.500		0	0	0	NR	NR	0
ODI	0.500		0	0	0	NR	NR	0
IHS OPEN DUMPS	0.500		0	0	0	NR	NR	0
Local Lists of Hazardous waste / Contaminated Sites								
US HIST CDL	TP		NR	NR	NR	NR	NR	0
PRIORITYCLEANERS	0.500		0	0	1	NR	NR	1
Fl Sites	1.000		0	0	0	0	NR	0
US CDL	TP		NR	NR	NR	NR	NR	0
Local Land Records								
LIENS 2	TP		NR	NR	NR	NR	NR	0
Records of Emergency Release Reports								
HMIRS	TP		NR	NR	NR	NR	NR	0
SPILLS	TP		NR	NR	NR	NR	NR	0
SPILLS 90	TP		NR	NR	NR	NR	NR	0

MAP FINDINGS SUMMARY

Database	Search Distance (Miles)	Target Property	< 1/8	1/8 - 1/4	1/4 - 1/2	1/2 - 1	> 1	Total Plotted
SPILLS 80	TP		NR	NR	NR	NR	NR	0
Other Ascertainable Records								
RCRA NonGen / NLR	0.250		1	0	NR	NR	NR	1
FUDS	1.000		0	0	0	0	NR	0
DOD	1.000		0	0	0	0	NR	0
SCRD DRYCLEANERS	0.500		0	0	0	NR	NR	0
US FIN ASSUR	TP		NR	NR	NR	NR	NR	0
EPA WATCH LIST	TP		NR	NR	NR	NR	NR	0
2020 COR ACTION	0.250		0	0	NR	NR	NR	0
TSCA	TP		NR	NR	NR	NR	NR	0
TRIS	TP		NR	NR	NR	NR	NR	0
SSTS	TP		NR	NR	NR	NR	NR	0
ROD	1.000		0	0	0	1	NR	1
RMP	TP		NR	NR	NR	NR	NR	0
RAATS	TP		NR	NR	NR	NR	NR	0
PRP	TP		NR	NR	NR	NR	NR	0
PADS	TP		NR	NR	NR	NR	NR	0
ICIS	TP		NR	NR	NR	NR	NR	0
FTTS	TP		NR	NR	NR	NR	NR	0
MLTS	TP		NR	NR	NR	NR	NR	0
COAL ASH DOE	TP		NR	NR	NR	NR	NR	0
COAL ASH EPA	0.500		0	0	0	NR	NR	0
PCB TRANSFORMER	TP		NR	NR	NR	NR	NR	0
RADINFO	TP		NR	NR	NR	NR	NR	0
HIST FTTS	TP		NR	NR	NR	NR	NR	0
DOT OPS	TP		NR	NR	NR	NR	NR	0
CONSENT	1.000		0	0	0	0	NR	0
INDIAN RESERV	1.000		0	0	0	0	NR	0
FUSRAP	1.000		0	0	0	0	NR	0
UMTRA	0.500		0	0	0	NR	NR	0
LEAD SMELTERS	TP		NR	NR	NR	NR	NR	0
US AIRS	TP		NR	NR	NR	NR	NR	0
US MINES	0.250		0	0	NR	NR	NR	0
MINES MRDS	0.250		0	0	NR	NR	NR	0
ABANDONED MINES	0.250		0	0	NR	NR	NR	0
FINDS	TP		NR	NR	NR	NR	NR	0
UXO	1.000		0	0	0	0	NR	0
DOCKET HWC	TP		NR	NR	NR	NR	NR	0
ECHO	TP		NR	NR	NR	NR	NR	0
FUELS PROGRAM	0.250		0	0	NR	NR	NR	0
PFAS NPL	0.250		0	0	NR	NR	NR	0
PFAS FEDERAL SITES	0.250		0	0	NR	NR	NR	0
PFAS TSCA	0.250		0	0	NR	NR	NR	0
PFAS TRIS	0.250		0	0	NR	NR	NR	0
PFAS RCRA MANIFEST	0.250		0	0	NR	NR	NR	0
PFAS ATSDR	0.250		0	0	NR	NR	NR	0
PFAS WQP	0.250		0	0	NR	NR	NR	0
PFAS NPDES	0.250		0	0	NR	NR	NR	0
PFAS PROJECT	0.250		0	0	NR	NR	NR	0
PFAS ECHO	0.250		0	0	NR	NR	NR	0

MAP FINDINGS SUMMARY

Database	Search Distance (Miles)	Target Property	< 1/8	1/8 - 1/4	1/4 - 1/2	1/2 - 1	> 1	Total Plotted
PFAS ECHO FIRE TRAIN	0.250		0	0	NR	NR	NR	0
PFAS PT 139 AIRPORT	0.250		0	0	NR	NR	NR	0
AQUEOUS FOAM NRC	0.250		0	0	NR	NR	NR	0
BIOSOLIDS	TP		NR	NR	NR	NR	NR	0
E MANIFEST	0.250		0	0	NR	NR	NR	0
PFAS	0.250		0	0	NR	NR	NR	0
AQUEOUS FOAM	0.250		0	0	NR	NR	NR	0
AIRS	TP		NR	NR	NR	NR	NR	0
ASBESTOS	TP		NR	NR	NR	NR	NR	0
CLEANUP SITES	TP		NR	NR	NR	NR	NR	0
DEDB	0.250		0	0	NR	NR	NR	0
DRYCLEANERS	0.250		0	0	NR	NR	NR	0
DWM CONTAM	0.500		2	0	18	NR	NR	20
Broward Co. EDIEAR	0.500		1	0	3	NR	NR	4
Financial Assurance	TP		NR	NR	NR	NR	NR	0
FL Cattle Dip. Vats	0.250		0	0	NR	NR	NR	0
HAZ WASTE	0.250		2	0	NR	NR	NR	2
BROWARD CO. HM	0.250		3	1	NR	NR	NR	4
HW GEN	0.250		0	0	NR	NR	NR	0
BROWARD CO. NOV	0.250		0	0	NR	NR	NR	0
RESP PARTY	0.500		0	0	2	NR	NR	2
SOLCP	TP		NR	NR	NR	NR	NR	0
SITE INV SITES	0.500		0	0	0	NR	NR	0
TIER 2	TP		NR	NR	NR	NR	NR	0
UIC	TP		NR	NR	NR	NR	NR	0
NPDES	TP		NR	NR	NR	NR	NR	0
ERIC WASTE CLEANUP	TP		NR	NR	NR	NR	NR	0
EDR HIGH RISK HISTORICAL RECORDS								
EDR Exclusive Records								
EDR MGP	1.000		0	0	0	0	NR	0
EDR Hist Auto	0.125		3	NR	NR	NR	NR	3
EDR Hist Cleaner	0.125		0	NR	NR	NR	NR	0
EDR RECOVERED GOVERNMENT ARCHIVES								
Exclusive Recovered Govt. Archives								
RGA HWS	TP		NR	NR	NR	NR	NR	0
RGA LF	TP		NR	NR	NR	NR	NR	0
RGA LUST	TP		NR	NR	NR	NR	NR	0
- Totals --		0	18	4	45	2	0	69

NOTES:

TP = Target Property

NR = Not Requested at this Search Distance

Sites may be listed in more than one database

North **SUNRISE BOULEVARD/NW 31ST AVENUE BROWNFIELD AREA** **BROWNFIELDS** **S108031687**
< 1/8 **N/A**
116 ft. **LAUDERHILL, FL**

BROWNFIELDS AREAS:

Name:	SUNRISE BOULEVARD/NW 31ST AVENUE BROWNFIELD AREA
Address:	Not reported
City,State,Zip:	LAUDERHILL, FL
Area id:	BF060601000
District:	Southeast
Acreage:	93.4097299
Resolution:	06R-05-325
Resolution Date:	05/08/2006
Source:	City of Lauderhill
Object Id:	210
Method:	shp
Area:	378015.851
XCoord:	780303.017
YCoord:	243076.1192

West **US 441/SR 7 CORRIDOR** **BROWNFIELDS** **S105590728**
1/8-1/4 **N/A**
673 ft. **LAUDERHILL, FL**

BROWNFIELDS AREAS:

Name:	US 441/SR 7 CORRIDOR
Address:	Not reported
City,State,Zip:	LAUDERHILL, FL
Area id:	BF060201000
District:	Southeast
Acreage:	392.308777
Resolution:	02R-03-54
Resolution Date:	03/11/2002
Source:	City of Lauderhill
Object Id:	465
Method:	SHP
Area:	1587617.19
XCoord:	779133.052
YCoord:	243788.5804

NPL **WINGATE ROAD MUNICIPAL INCINERATOR DUMP** **NPL** **1000233060**
Region **1300 N. W. 31ST AVENUE** **SEMS** **FLD981021470**
NE **FORT LAUDERDALE, FL 33311** **US ENG CONTROLS**
1/2-1 **ROD**
2909 ft. **PRP**
ICIS
FINDS
ECHO

NPL:

EPA Region:	4
EPA ID:	FLD981021470
Site ID:	401078
Name:	WINGATE ROAD MUNICIPAL INCINERATOR DUMP
Address:	1300 N. W. 31ST AVENUE
City,State,Zip:	FORT LAUDERDALE, FL 33311
Federal:	N
Final Date:	1989-10-04 00:00:00

WINGATE ROAD MUNICIPAL INCINERATOR DUMP (Continued) **1000233060**

Latitude: 26.1444
Longitude: -80.1847
Site Score: 31.719999999999999
NAI: Not reported
Native American Entity: Not reported

Substance as of 08/2019:
NPL Status: Currently on the Final NPL
Substance ID: Not reported
CAS Number: Not reported
Substance: Not reported
Pathway: Not reported
Scoring: Not reported

NPL Status: Currently on the Final NPL
Substance ID: P004
CAS Number: 309-00-2
Substance: ALDRIN
Pathway: DIRECT CONTACT PATHWAY
Scoring: 3

NPL Status: Currently on the Final NPL
Substance ID: P004
CAS Number: 309-00-2
Substance: ALDRIN
Pathway: GROUND WATER PATHWAY
Scoring: 3

NPL Status: Currently on the Final NPL
Substance ID: P004
CAS Number: 309-00-2
Substance: ALDRIN
Pathway: SURFACE WATER PATHWAY
Scoring: 4

NPL Status: Currently on the Final NPL
Substance ID: P037
CAS Number: 60-57-1
Substance: DIELDRIN
Pathway: DIRECT CONTACT PATHWAY
Scoring: 3

NPL Status: Currently on the Final NPL
Substance ID: P037
CAS Number: 60-57-1
Substance: DIELDRIN
Pathway: GROUND WATER PATHWAY
Scoring: 3

NPL Status: Currently on the Final NPL
Substance ID: P037
CAS Number: 60-57-1
Substance: DIELDRIN
Pathway: SURFACE WATER PATHWAY
Scoring: 4

NPL Status: Currently on the Final NPL
Substance ID: U036

WINGATE ROAD MUNICIPAL INCINERATOR DUMP (Continued) **1000233060**

CAS Number: 57-74-9
Substance: CHLORDANE
Pathway: DIRECT CONTACT PATHWAY
Scoring: 3

NPL Status: Currently on the Final NPL
Substance ID: U036
CAS Number: 57-74-9
Substance: CHLORDANE
Pathway: GROUND WATER PATHWAY
Scoring: 3

NPL Status: Currently on the Final NPL
Substance ID: U036
CAS Number: 57-74-9
Substance: CHLORDANE
Pathway: SURFACE WATER PATHWAY
Scoring: 4

NPL Status: Currently on the Final NPL
Substance ID: U061
CAS Number: 50-29-3
Substance: DDT
Pathway: DIRECT CONTACT PATHWAY
Scoring: 3

NPL Status: Currently on the Final NPL
Substance ID: U061
CAS Number: 50-29-3
Substance: DDT
Pathway: GROUND WATER PATHWAY
Scoring: 3

NPL Status: Currently on the Final NPL
Substance ID: U061
CAS Number: 50-29-3
Substance: DDT
Pathway: SURFACE WATER PATHWAY
Scoring: 4

Summary Details:

Conditions at proposal June 24, 1988): The Wingate Road Municipal Incinerator Dump covers 61 acres in Fort Lauderdale, Broward County, Florida. The site includes an incinerator, offices, and an approximately 40-acre disposal area, allowned and operated by the City of Fort Lauderdale. Land use in the area is a combination of residential, commercial, and industrial.
The incinerator and disposal areas were used during 1955-78. Residential waste, commercial waste, andincinerator residue were disposed of at the dump. According to a resident of the area, ha ardous waste may also have been dumped. In December 1981, the resident reported to the Broward County Health Department that 100 steel drums had been buried during 1955-58 north of the incinerator down a dirt road. The facility received 480 tons of waste a day and operated 7 days a week. It pumped cooling water into the incinerator from on-site wells and then discharged it into an unlined lagoon, possibly Lake Stupid in the southeast corner of the facility. Ash residues mixed with sludge material from the lagoon were spread onto the ground in the disposal area. The area is approximately 30 feet above ground, and the terrainis hilly

WINGATE ROAD MUNICIPAL INCINERATOR DUMP (Continued) **1000233060**

and partially overgrown with brush and small trees. Rock Pit Lake is downslope of the northeast section of the disposal area. Tests conducted in 1985 by EPA detected pesticides DDT, aldrin, chlordane, and dieldrin) in surfacecomposite soil and subsurface soil from the dump area. Elevated pesticide concen- trations were also reported in sediments from Rock Pit Lake, which is used for recreational activities. The lake intersects the Biscayne Aquifer, which EPA has designated as a sole source aquifer under the Safe Drinking Water Act. Thus, there is a threat of contaminants entering the aquifer. An estimated 353,000 people draw drinking water from four municipal well fields within 3 miles of the site: the Lauderhill Municipal Water Supply Well Field, the Broward County District 1A Well Field, the Prospect Well Field, and the Dixie Well Field. There is no unthreatened alternative source for the Lauderhill field. The site is only partially fenced, making it possible for people and animals to come into direct contact with ha ardous substances. Approximately 44,000 people live within 1 mile of the site. Status October 4, 1989): EPA is conducting a search to identify parties potentially responsible for wastes associated with the site. The State is reviewing Fort Lauderdale s plan for closing the dump under the Resource Conservation and Recovery Act. Fort Lauderdale has fenced the site.

Category as of 08/2019:

NPL Status:	Currently on the Final NPL
Category Description:	Depth To Aquifer-<= 10 Feet
Category Value:	6 FTBGS
NPL Status:	Currently on the Final NPL
Category Description:	Distance To Nearest Population-> 0 And <= 1/4 Mile
Category Value:	330

Narratives as of 08/2019:

NPL Name:	WINGATE ROAD MUNICIPAL INCINERATOR DUMP

Site as of 08/2019:

EPA Region:	04
Site ID:	0401078
Site Status:	F
Federal Site:	N
Date Deleted:	Not reported
Date Finalized:	10/04/89
Date Proposed:	06/24/88

Site Status as of 08/2019:

Proposed Date:	06/24/1988
Final Date:	10/04/1989
Deleted Date:	Not reported
NPL Status:	Final

Narr:

Site Name:	Wingate Road Municipal Incinerator Dump
Site EPA ID:	FLD981021470
Listing Date:	10/4/1989
Site Score:	31.72
Federal Facility Indicator:	No
Site List URL:	https://semspub.epa.gov/src/document/04/11121447
Site Progress URL:	https://cumulis.epa.gov/supercpad/cursites/csitinfo.cfm?id=0401078

WINGATE ROAD MUNICIPAL INCINERATOR DUMP (Continued) **1000233060**

Federal Register URL: https://semspub.epa.gov/src/document/11/189633
Site Location URL: https://epa.maps.arcgis.com/apps/webappviewer/index.html?id=33cebcdfdd1b4c3a8b51d416956c41f1&query=Superfund_National_Priorities_List__NPL__Sites_with_Status_Information_7557,SITE_EPA_ID=%27FLD981021470%27

SEMS:
Site ID: 0401078
EPA ID: FLD981021470
Name: WINGATE ROAD MUNICIPAL INCINERATOR DUMP
Address: 1300 N. W. 31ST AVENUE
Address 2: Not reported
City,State,Zip: FORT LAUDERDALE, FL 33311
Cong District: 23
FIPS Code: 12011
Latitude: +26.144400
Longitude: -80.184700
FF: N
NPL: Currently on the Final NPL
Non NPL Status: Not reported

SEMS Detail:
Region: 04
Site ID: 0401078
EPA ID: FLD981021470
Site Name: WINGATE ROAD MUNICIPAL INCINERATOR DUMP
NPL: F
FF: N
OU: 00
Action Code: FE
Action Name: 5 YEAR
SEQ: 1
Start Date: Not reported
Finish Date: 2005-12-21 05:00:00
Qual: Not reported
Current Action Lead: EPA Ovrsght

Region: 04
Site ID: 0401078
EPA ID: FLD981021470
Site Name: WINGATE ROAD MUNICIPAL INCINERATOR DUMP
NPL: F
FF: N
OU: 00
Action Code: FE
Action Name: 5 YEAR
SEQ: 2
Start Date: Not reported
Finish Date: 2011-06-21 05:00:00
Qual: Not reported
Current Action Lead: EPA Perf

Region: 04
Site ID: 0401078
EPA ID: FLD981021470
Site Name: WINGATE ROAD MUNICIPAL INCINERATOR DUMP
NPL: F

WINGATE ROAD MUNICIPAL INCINERATOR DUMP (Continued) **1000233060**

FF:	N
OU:	00
Action Code:	FE
Action Name:	5 YEAR
SEQ:	3
Start Date:	2015-09-30 05:00:00
Finish Date:	2016-09-14 05:00:00
Qual:	Not reported
Current Action Lead:	EPA Perf
Region:	04
Site ID:	0401078
EPA ID:	FLD981021470
Site Name:	WINGATE ROAD MUNICIPAL INCINERATOR DUMP
NPL:	F
FF:	N
OU:	00
Action Code:	FE
Action Name:	5 YEAR
SEQ:	4
Start Date:	2021-09-30 05:00:00
Finish Date:	2021-09-30 05:00:00
Qual:	Not reported
Current Action Lead:	EPA Perf
Region:	04
Site ID:	0401078
EPA ID:	FLD981021470
Site Name:	WINGATE ROAD MUNICIPAL INCINERATOR DUMP
NPL:	F
FF:	N
OU:	00
Action Code:	CM
Action Name:	PCOR
SEQ:	2
Start Date:	Not reported
Finish Date:	2002-01-04 05:00:00
Qual:	Not reported
Current Action Lead:	EPA Perf
Region:	04
Site ID:	0401078
EPA ID:	FLD981021470
Site Name:	WINGATE ROAD MUNICIPAL INCINERATOR DUMP
NPL:	F
FF:	N
OU:	00
Action Code:	RS
Action Name:	RV ASSESS
SEQ:	1
Start Date:	1991-12-17 05:00:00
Finish Date:	1991-12-17 05:00:00
Qual:	Not reported
Current Action Lead:	EPA Perf
Region:	04
Site ID:	0401078

WINGATE ROAD MUNICIPAL INCINERATOR DUMP (Continued) **1000233060**

EPA ID:	FLD981021470
Site Name:	WINGATE ROAD MUNICIPAL INCINERATOR DUMP
NPL:	F
FF:	N
OU:	00
Action Code:	HR
Action Name:	HAZRANK
SEQ:	1
Start Date:	Not reported
Finish Date:	1986-06-27 04:00:00
Qual:	Not reported
Current Action Lead:	EPA Perf

Region:	04
Site ID:	0401078
EPA ID:	FLD981021470
Site Name:	WINGATE ROAD MUNICIPAL INCINERATOR DUMP
NPL:	F
FF:	N
OU:	00
Action Code:	NF
Action Name:	NPL FINL
SEQ:	1
Start Date:	Not reported
Finish Date:	1989-10-04 04:00:00
Qual:	Not reported
Current Action Lead:	EPA Perf

Region:	04
Site ID:	0401078
EPA ID:	FLD981021470
Site Name:	WINGATE ROAD MUNICIPAL INCINERATOR DUMP
NPL:	F
FF:	N
OU:	00
Action Code:	NP
Action Name:	PROPOSED
SEQ:	1
Start Date:	Not reported
Finish Date:	1988-06-24 04:00:00
Qual:	Not reported
Current Action Lead:	EPA Perf

Region:	04
Site ID:	0401078
EPA ID:	FLD981021470
Site Name:	WINGATE ROAD MUNICIPAL INCINERATOR DUMP
NPL:	F
FF:	N
OU:	00
Action Code:	PA
Action Name:	PA
SEQ:	1
Start Date:	1987-12-21 05:00:00
Finish Date:	1987-12-21 05:00:00
Qual:	L
Current Action Lead:	EPA Perf

WINGATE ROAD MUNICIPAL INCINERATOR DUMP (Continued) **1000233060**

Region:	04
Site ID:	0401078
EPA ID:	FLD981021470
Site Name:	WINGATE ROAD MUNICIPAL INCINERATOR DUMP
NPL:	F
FF:	N
OU:	00
Action Code:	EL
Action Name:	PRP CR
SEQ:	1
Start Date:	1993-03-18 05:00:00
Finish Date:	Not reported
Qual:	M
Current Action Lead:	EPA Ovrsght

Region:	04
Site ID:	0401078
EPA ID:	FLD981021470
Site Name:	WINGATE ROAD MUNICIPAL INCINERATOR DUMP
NPL:	F
FF:	N
OU:	00
Action Code:	DS
Action Name:	DISCVRY
SEQ:	1
Start Date:	1982-05-01 04:00:00
Finish Date:	1982-05-01 04:00:00
Qual:	Not reported
Current Action Lead:	EPA Perf

Region:	04
Site ID:	0401078
EPA ID:	FLD981021470
Site Name:	WINGATE ROAD MUNICIPAL INCINERATOR DUMP
NPL:	F
FF:	N
OU:	00
Action Code:	SI
Action Name:	SI
SEQ:	1
Start Date:	Not reported
Finish Date:	1986-03-31 05:00:00
Qual:	H
Current Action Lead:	EPA Perf

Region:	04
Site ID:	0401078
EPA ID:	FLD981021470
Site Name:	WINGATE ROAD MUNICIPAL INCINERATOR DUMP
NPL:	F
FF:	N
OU:	00
Action Code:	TG
Action Name:	TA GRANT
SEQ:	1
Start Date:	1995-10-01 04:00:00
Finish Date:	Not reported

WINGATE ROAD MUNICIPAL INCINERATOR DUMP (Continued) **1000233060**

Qual:	Not reported
Current Action Lead:	EPA Perf
Region:	04
Site ID:	0401078
EPA ID:	FLD981021470
Site Name:	WINGATE ROAD MUNICIPAL INCINERATOR DUMP
NPL:	F
FF:	N
OU:	01
Action Code:	AR
Action Name:	ADMIN REC
SEQ:	1
Start Date:	1994-08-10 04:00:00
Finish Date:	1996-07-15 04:00:00
Qual:	E
Current Action Lead:	EPA Perf
Region:	04
Site ID:	0401078
EPA ID:	FLD981021470
Site Name:	WINGATE ROAD MUNICIPAL INCINERATOR DUMP
NPL:	F
FF:	N
OU:	01
Action Code:	OM
Action Name:	OM
SEQ:	1
Start Date:	2002-08-01 04:00:00
Finish Date:	Not reported
Qual:	Not reported
Current Action Lead:	EPA Ovrsght
Region:	04
Site ID:	0401078
EPA ID:	FLD981021470
Site Name:	WINGATE ROAD MUNICIPAL INCINERATOR DUMP
NPL:	F
FF:	N
OU:	01
Action Code:	BF
Action Name:	PRP RA
SEQ:	1
Start Date:	2000-08-28 04:00:00
Finish Date:	2003-08-05 04:00:00
Qual:	IR
Current Action Lead:	EPA Ovrsght
Region:	04
Site ID:	0401078
EPA ID:	FLD981021470
Site Name:	WINGATE ROAD MUNICIPAL INCINERATOR DUMP
NPL:	F
FF:	N
OU:	01
Action Code:	BF
Action Name:	PRP RA

WINGATE ROAD MUNICIPAL INCINERATOR DUMP (Continued) **1000233060**

SEQ:	2
Start Date:	2000-11-20 05:00:00
Finish Date:	2003-08-05 04:00:00
Qual:	FR
Current Action Lead:	EPA Ovrsght
Region:	04
Site ID:	0401078
EPA ID:	FLD981021470
Site Name:	WINGATE ROAD MUNICIPAL INCINERATOR DUMP
NPL:	F
FF:	N
OU:	01
Action Code:	BF
Action Name:	PRP RA
SEQ:	3
Start Date:	2001-05-09 04:00:00
Finish Date:	2003-08-05 04:00:00
Qual:	FR
Current Action Lead:	EPA Ovrsght
Region:	04
Site ID:	0401078
EPA ID:	FLD981021470
Site Name:	WINGATE ROAD MUNICIPAL INCINERATOR DUMP
NPL:	F
FF:	N
OU:	01
Action Code:	BE
Action Name:	PRP RD
SEQ:	1
Start Date:	1998-10-20 04:00:00
Finish Date:	2000-08-28 04:00:00
Qual:	U
Current Action Lead:	EPA Ovrsght
Region:	04
Site ID:	0401078
EPA ID:	FLD981021470
Site Name:	WINGATE ROAD MUNICIPAL INCINERATOR DUMP
NPL:	F
FF:	N
OU:	01
Action Code:	BE
Action Name:	PRP RD
SEQ:	2
Start Date:	Not reported
Finish Date:	2000-11-20 05:00:00
Qual:	Not reported
Current Action Lead:	EPA Ovrsght
Region:	04
Site ID:	0401078
EPA ID:	FLD981021470
Site Name:	WINGATE ROAD MUNICIPAL INCINERATOR DUMP
NPL:	F
FF:	N

WINGATE ROAD MUNICIPAL INCINERATOR DUMP (Continued) **1000233060**

OU: 01
Action Code: BE
Action Name: PRP RD
SEQ: 3
Start Date: Not reported
Finish Date: 2001-05-09 04:00:00
Qual: Not reported
Current Action Lead: EPA Ovrsght

Region: 04
Site ID: 0401078
EPA ID: FLD981021470
Site Name: WINGATE ROAD MUNICIPAL INCINERATOR DUMP
NPL: F
FF: N
OU: 01
Action Code: BD
Action Name: PRP RI/FS
SEQ: 1
Start Date: 1991-09-27 04:00:00
Finish Date: 1996-05-14 04:00:00
Qual: M
Current Action Lead: EPA Ovrsght

Region: 04
Site ID: 0401078
EPA ID: FLD981021470
Site Name: WINGATE ROAD MUNICIPAL INCINERATOR DUMP
NPL: F
FF: N
OU: 01
Action Code: RO
Action Name: ROD
SEQ: 1
Start Date: Not reported
Finish Date: 1996-05-14 04:00:00
Qual: R
Current Action Lead: EPA Perf

SIte:
Name: WINGATE ROAD MUNICIPAL INCINERATOR DUMP
Address: 1300 N. W. 31ST AVENUE
Address 2: Not reported
City,State,Zip: FORT LAUDERDALE, FL 33311
Event Code: Not reported
Action Taken Date: 05/14/1996
EPA ID: FLD981021470
Action Name: Record of Decision
Action ID: 1
Operable Unit: 01
Contaminated Media: Soil
Contact Name: Not reported
Contact Telephone: Not reported
Event: Not reported
Federal Facility: N
Fiscal Year: 1996

WINGATE ROAD MUNICIPAL INCINERATOR DUMP (Continued) **1000233060**

NPL Status:	Currently on the Final NPL
Superfund Alternative Agreement:	N
Latitude:	+26.144400
Longitude:	-80.184700

Media:

EPA ID:	FLD981021470
Contaminated Media:	Soil
Action ID:	1
Operable Unit:	01
Action Name:	Record of Decision
Action Taken Date:	05/14/1996
Event Code:	Not reported
Contact Name:	Not reported
Contact Telephone:	Not reported
Event:	Not reported
Federal Facility:	N
Fiscal Year:	1996
NPL Status:	Currently on the Final NPL
Superfund Alternative Agreement:	N
Latitude:	+26.144400
Longitude:	-80.184700

EPA ID:	FLD981021470
Contaminated Media:	Sediment
Action ID:	1
Operable Unit:	01
Action Name:	Record of Decision
Action Taken Date:	05/14/1996
Event Code:	Not reported
Contact Name:	Not reported
Contact Telephone:	Not reported
Event:	Not reported
Federal Facility:	N
Fiscal Year:	1996
NPL Status:	Currently on the Final NPL
Superfund Alternative Agreement:	N
Latitude:	+26.144400
Longitude:	-80.184700

EPA ID:	FLD981021470
Contaminated Media:	Surface Water
Action ID:	1
Operable Unit:	01
Action Name:	Record of Decision
Action Taken Date:	05/14/1996
Event Code:	Not reported
Contact Name:	Not reported
Contact Telephone:	Not reported
Event:	Not reported
Federal Facility:	N
Fiscal Year:	1996
NPL Status:	Currently on the Final NPL
Superfund Alternative Agreement:	N
Latitude:	+26.144400
Longitude:	-80.184700

EPA ID: FLD981021470

WINGATE ROAD MUNICIPAL INCINERATOR DUMP (Continued) **1000233060**

Contaminated Media:	Sediment
Action ID:	1
Operable Unit:	01
Action Name:	Record of Decision
Action Taken Date:	05/14/1996
Event Code:	Not reported
Contact Name:	Not reported
Contact Telephone:	Not reported
Event:	Not reported
Federal Facility:	N
Fiscal Year:	1996
NPL Status:	Currently on the Final NPL
Superfund Alternative Agreement:	N
Latitude:	+26.144400
Longitude:	-80.184700

EPA ID:	FLD981021470
Contaminated Media:	Soil
Action ID:	1
Operable Unit:	01
Action Name:	Record of Decision
Action Taken Date:	05/14/1996
Event Code:	Not reported
Contact Name:	Not reported
Contact Telephone:	Not reported
Event:	Not reported
Federal Facility:	N
Fiscal Year:	1996
NPL Status:	Currently on the Final NPL
Superfund Alternative Agreement:	N
Latitude:	+26.144400
Longitude:	-80.184700

EPA ID:	FLD981021470
Contaminated Media:	Surface Water
Action ID:	1
Operable Unit:	01
Action Name:	Record of Decision
Action Taken Date:	05/14/1996
Event Code:	Not reported
Contact Name:	Not reported
Contact Telephone:	Not reported
Event:	Not reported
Federal Facility:	N
Fiscal Year:	1996
NPL Status:	Currently on the Final NPL
Superfund Alternative Agreement:	N
Latitude:	+26.144400
Longitude:	-80.184700

EPA ID:	FLD981021470
Contaminated Media:	Surface Water
Action ID:	1
Operable Unit:	01
Action Name:	Record of Decision
Action Taken Date:	05/14/1996
Event Code:	Not reported

WINGATE ROAD MUNICIPAL INCINERATOR DUMP (Continued) **1000233060**

Contact Name:	Not reported
Contact Telephone:	Not reported
Event:	Not reported
Federal Facility:	N
Fiscal Year:	1996
NPL Status:	Currently on the Final NPL
Superfund Alternative Agreement:	N
Latitude:	+26.144400
Longitude:	-80.184700

EPA ID:	FLD981021470
Contaminated Media:	Surface Water
Action ID:	1
Operable Unit:	01
Action Name:	Record of Decision
Action Taken Date:	05/14/1996
Event Code:	Not reported
Contact Name:	Not reported
Contact Telephone:	Not reported
Event:	Not reported
Federal Facility:	N
Fiscal Year:	1996
NPL Status:	Currently on the Final NPL
Superfund Alternative Agreement:	N
Latitude:	+26.144400
Longitude:	-80.184700

ROD:

Name:	WINGATE ROAD MUNICIPAL INCINERATOR DUMP
Address:	1300 N. W. 34TH AVENUE
City,State,Zip:	FORT LAUDERDALE, FL 33311
EPA ID:	FLD981021470
RG:	4
Site ID:	401078
Action:	GOVT ROD for PRP Remedy
Operable Unit Number:	LANDFILL
SEQ ID:	1
Action Completion:	1996-05-14 00:00:00
NPL Status:	Final
Non NPL Status:	Not reported

PRP:

PRP Name:
AMERICAN BATTERY & ALTERNATOR, INC.
AMOCO OIL COMPANY
BRADFORD MARINE, INC.
BRIDGESTONE/FIRESTONE, INC.
CHEVRON U.S.A., INC.
COASTAL FUELS MARKETING, INC.
CONNOR BROWN COMPANY
CONTINENTAL GENERAL TIRE, INC.
FLORIDA COCA-COLA BOTTLING COMPANY
FORT LAUDERDALE LINCOLN MERCURY
HILL YORK SERVICE CORPORATION (AKA HILL YORK CORPO
KING MOTOR CENTER, INC. (AKA KING MOTORS, INC.)
LDI AUTO PAINTS (DBA FINISH MASTER, INC.)

WINGATE ROAD MUNICIPAL INCINERATOR DUMP (Continued) **1000233060**

MARLIN IMPORTS, INC. (DBA STAR MOTORS)
MARONE FORD, INC. (FKA POWELL MOTORS, INC.)
OXY USA, INC.
RINKER MATERIALS CORPORATION
SEAROCK, INC. DBA ALLIED MARINE (FKA HATTERAS OF L
SHELL OIL COMPANY
SLATON CHEVROLET

Click this hyperlink while viewing on your computer to access
3 additional PRP: record(s) in the EDR Site Report.

ICIS:

Enforcement Action ID:	04-1996-0260
FRS ID:	110009275480
Action Name:	WINGATE ROAD LANDFILL AND INCINERATOR SITE
Facility Name:	WINGATE ROAD MUNICIPAL INCINERATOR DUMP
Facility Address:	1300 N. W. 34TH AVENUE FORT LAUDERDALE, FL 33311
Enforcement Action Type:	Pre-Referral Negotiation
Facility County:	BROWARD
Program System Acronym:	ICIS
Enforcement Action Forum Desc:	Judicial
EA Type Code:	PRN
Facility SIC Code:	Not reported
Federal Facility ID:	Not reported
Latitude in Decimal Degrees:	26.1444
Longitude in Decimal Degrees:	-80.1847
Permit Type Desc:	Not reported
Program System Acronym:	5197
Facility NAICS Code:	Not reported
Tribal Land Code:	Not reported

Facility Name:	WINGATE ROAD MUNICIPAL INCINERATOR DUMP
Address:	1300 N. W. 34TH AVENUE
Tribal Indicator:	N
Fed Facility:	No
NAIC Code:	Not reported
SIC Code:	Not reported

Facility Name:	WINGATE ROAD MUNICIPAL INCINERATOR DUMP
Address:	1300 N. W. 34TH AVENUE
Tribal Indicator:	N
Fed Facility:	No
NAIC Code:	Not reported
SIC Code:	Not reported

Facility Name:	WINGATE ROAD MUNICIPAL INCINERATOR DUMP
Address:	1300 N. W. 34TH AVENUE
Tribal Indicator:	N
Fed Facility:	No
NAIC Code:	Not reported
SIC Code:	Not reported

FINDS:

Registry ID: 110009275480

WINGATE ROAD MUNICIPAL INCINERATOR DUMP (Continued) **1000233060**

Click Here for FRS Facility Detail Report:

Environmental Interest/Information System:

The Integrated Compliance Information System (ICIS) provides a database that, when complete, will contain integrated enforcement and compliance information across most of EPA's programs. The vision for ICIS is to replace EPA's independent databases that contain enforcement data with a single repository for that information. Currently, ICIS contains all Federal Administrative and Judicial enforcement actions and a subset of the Permit Compliance System (PCS), which supports the National Pollutant Discharge Elimination System (NPDES). This information is maintained in ICIS by EPA in the Regional offices and it at Headquarters. A future release of ICIS will completely replace PCS and will integrate that information with Federal actions already in the system. ICIS also has the capability to track other activities that support compliance and enforcement programs, including incident tracking, compliance assistance, and compliance monitoring.

THE SUPERFUND ENTERPRISE MANAGEMENT SYSTEM (SEMS) INTEGRATES MULTIPLE LEGACY SYSTEMS INTO A COMPREHENSIVE TRACKING AND REPORTING TOOL, PROVIDING DATA ON THE INVENTORY OF ACTIVE AND ARCHIVED HAZARDOUS WASTE SITES EVALUATED BY THE SUPERFUND PROGRAM. IT CONTAINS SITES THAT ARE EITHER PROPOSED TO BE OR ARE ON THE NATIONAL PRIORITIES LIST (NPL) AS WELL AS SITES THAT ARE IN THE SCREENING AND ASSESSMENT PHASE FOR POSSIBLE INCLUSION ON THE NPL.

Click this hyperlink while viewing on your computer to access additional FINDS: detail in the EDR Site Report.

ECHO:

Envid:	1000233060
Registry ID:	110009275480
DFR URL:	http://echo.epa.gov/detailed-facility-report?fid=110009275480
Name:	WINGATE ROAD MUNICIPAL INCINERATOR DUMP
Address:	1300 N. W. 34TH AVENUE
City,State,Zip:	FORT LAUDERDALE, FL 33311

A1 **SOUTH FL WATER MGMT DIST S-33** **UST** **U001343350**
West **3500 W SUNRISE BLVD** **N/A**
< 1/8 **FORT LAUDERDALE, FL 33309**
0.002 mi.
8 ft. **Site 1 of 4 in cluster A**

Relative: Higher
Actual: 8 ft.

UST:

Facility ID:	8733118
Name:	SOUTH FL WATER MGMT DIST S-33
Address:	3500 W SUNRISE BLVD
City,State,Zip:	FORT LAUDERDALE, FL 33309
Facility Phone:	4079664329
Facility Status:	CLOSED
Facility Type:	G
Type Description:	State Government
Depco:	P
Region:	STATE
Positioning Method:	Not reported
Latitude/Longitude:	Not reported

UST:

SOUTH FL WATER MGMT DIST S-33 (Continued) **U001343350**

Tank ID:	1
Tank Capacity:	110
Tank Location:	UNDERGROUND
Tank Status:	B-Removed from Site
Status Date:	05/31/1986
Install Date:	Not reported
Substance:	B
Content Description:	Unleaded Gas
Vessel Indicator:	TANK
DEP Contractor:	P

Owner:

Owner ID:	20374
Owner Name:	SOUTH FL WATER MGMT DIST
Owner Address:	3301 Gun Club Rd
Owner Address 2:	Attn: Storage Tank Regis # 5432
Owner City,State,Zip:	West Palm Beach, FL 33406
Owner Contact:	STEPHEN BROWN
Owner Phone:	5616826022

B2 **FLORIDA DRIVE IN THEATRE MANAGEMENT INC** **HAZ WASTE** **S130068505**
ENE **3501 SUNRISE** **N/A**
< 1/8 **FORT LAUDERDALE, FL 33311**
0.019 mi.
101 ft. **Site 1 of 3 in cluster B**

Relative:
Higher

Actual:
8 ft.

HAZ WASTE:

Facility ID:	188644
Name:	FLORIDA DRIVE IN THEATRE MANAGEMENT INC
Address:	3501 SUNRISE
City,State,Zip:	FORT LAUDERDALE, FL 33311
County:	BROWARD
Telephone:	(954)792-7963
Email:	Not reported
Status:	A - ACTIVE - WASTE GENERATOR
Generator Status:	N - NOT A HAZARDOUS WASTE GENERATOR
EPA ID:	NA
Other ID:	02748
Old Facility ID:	630460
SIC:	6512 - FIN, INS & REAL EST - NONRESIDENTIAL BUILDING OPERATORS
Verified:	V - VERIFICATION BY ON-SITE VISIT
Verified Date:	06/25/2019
Hazardous Waste LBS/YEAR:	0
Wastes:	3

B3 **3290 SUNRISE INVESTMENTS INC** **LUST** **U001344177**
ENE **3501 W SUNRISE BLVD** **UST** **N/A**
< 1/8 **FORT LAUDERDALE, FL 33311** **CLEANUP SITES**
0.019 mi. **DWM CONTAM**
101 ft. **Site 2 of 3 in cluster B** **Broward Co. EDIEAR**

Relative:
Higher

Actual:
8 ft.

LUST:

Name:	3290 SUNRISE INVESTMENTS INC
Address:	3501 W SUNRISE BLVD
City,State,Zip:	FORT LAUDERDALE, FL 33311
Region:	STATE
Facility Id:	9201763
Facility Status:	CLOSED
Facility Type:	C - Fuel user/Non-retail
Facility Phone:	(305)791-7927
Facility Cleanup Rank:	8533
District:	Southeast District
Lat/Long (dms):	26 8 10.9751999 / 80 11 32.2115999
Section:	31
Township:	49S
Range:	42E
Feature:	Not reported
Method:	UNVR
Datum:	0
Score:	10
Score Effective Date:	2013-09-23 00:00:00
Score When Ranked:	10
Operator:	3290 SUNRISE INVESTMENTS INC
Name Update:	Not reported
Address Update:	Not reported

Petroleum Cleanup PCT Facility Score:

Facility Cleanup Status:	ONGO - ONGOING
Contact:	HAROLD TURBYFILL
Contact Company:	3290 SUNRISE INVESTMENTS INC
Contact Address:	3501 W SUNRISE BLVD
Contact City/State/Zip:	FORT LAUDERDALE, FL 33311
Phone:	(305)791-7927
Bad Address Ind:	Y
State:	FL
Zip:	33311
Score:	10
Score Effective Date:	2013-09-23 00:00:00
Related Party ID:	19
Primary RP Role:	ACCOUNT OWNER
RP Begin Date:	1992-06-26
RP Zip:	Not reported
RP Extension:	Not reported

Discharge Cleanup Summary:

Discharge Date:	5/29/1992
PCT Discharge Combined:	Not reported
Cleanup Required:	R - CLEANUP REQUIRED
Discharge Cleanup Status:	RAP - RAP ONGOING
Disch Cleanup Status Date:	2/23/1995
Cleanup Work Status:	ACTIVE
Information Source:	A - ABANDONED TANK RESTORATION
Other Source Description:	Not reported
Eligibility Indicator:	E - ELIGIBLE

3290 SUNRISE INVESTMENTS INC (Continued) **U001344177**

Site Manager: GRAJEDA_C
Site Mgr End Date: Not reported
Tank Office: PCLP6 - BROWARD CNTY ENVIRONMENTAL PROTECTION DEPT

Petroleum Cleanup Program Eligibility:
Facility ID: 9201763
Discharge Date: 5/29/1992
Pct Discharge Combined With: Not reported
Cleanup Required: R - CLEANUP REQUIRED
Discharge Cleanup Status: RAP - RAP ONGOING
Disch Cleanup Status Date: 2/23/1995
Cleanup Work Status: ACTIVE
Information Source: A - ABANDONED TANK RESTORATION
Other Source Description: Not reported
Application Received Date: 6/25/1992
Cleanup Program: A - ABANDONED TANK RESTORATION PROGRAM
Eligibility Status: 3/22/1993
Elig Status Date: 3/22/1993
Letter Of Intent Date: 6/25/1992
Redetermined: No
Inspection Date: 10/26/1992
Site Manager: GRAJEDA_C
Site Mgr End Date: Not reported
Tank Office: PCLP6 - BROWARD CNTY ENVIRONMENTAL PROTECTION DEPT
Deductible Amount: 500
Deductible Paid To Date: 500
Co-Pay Amount: 0
Co-Pay Paid To Date: 0
Cap Amount: 0

Contaminated Media:
Discharge Date: 5/29/1992
Pct Discharge Combined With: Not reported
Cleanup Required: R - CLEANUP REQUIRED
Discharge Cleanup Status: RAP - RAP ONGOING
Disch Cleanup Status Date: 2/23/1995
Cleanup Work Status: ACTIVE
Information Source: A - ABANDONED TANK RESTORATION
Other Source Description: Not reported
Elig Indicator: E - ELIGIBLE
Site Manager: GRAJEDA_C
Site Mgr End Date: Not reported
Tank Office: PCLP6 - BROWARD CNTY ENVIRONME
Contaminated Drinking Wells: 0
Contaminated Monitoring Well: Yes
Contaminated Soil: Yes
Contaminated Surface Water: No
Contaminated Ground Water: Yes
Pollutant: B - Unleaded Gas
Pollutant Other Description: Not reported
Gallons Discharged: Not reported
Discharge Date: 5/29/1992
Pct Discharge Combined With: Not reported
Cleanup Required: R - CLEANUP REQUIRED
Discharge Cleanup Status: RAP - RAP ONGOING
Disch Cleanup Status Date: 2/23/1995
Cleanup Work Status: ACTIVE
Information Source: A - ABANDONED TANK RESTORATION

3290 SUNRISE INVESTMENTS INC (Continued) **U001344177**

Other Source Description:	Not reported
Elig Indicator:	E - ELIGIBLE
Site Manager:	GRAJEDA_C
Site Mgr End Date:	Not reported
Tank Office:	PCLP6 - BROWARD CNTY ENVIRONME
Contaminated Drinking Wells:	0
Contaminated Monitoring Well:	Yes
Contaminated Soil:	Yes
Contaminated Surface Water:	No
Contaminated Ground Water:	Yes
Pollutant:	D - Vehicular Diesel
Pollutant Other Description:	Not reported
Gallons Discharged:	Not reported
Discharge Date:	5/29/1992
Pct Discharge Combined With:	Not reported
Cleanup Required:	R - CLEANUP REQUIRED
Discharge Cleanup Status:	RAP - RAP ONGOING
Disch Cleanup Status Date:	2/23/1995
Cleanup Work Status:	ACTIVE
Information Source:	A - ABANDONED TANK RESTORATION
Other Source Description:	Not reported
Elig Indicator:	E - ELIGIBLE
Site Manager:	GRAJEDA_C
Site Mgr End Date:	Not reported
Tank Office:	PCLP6 - BROWARD CNTY ENVIRONME
Contaminated Drinking Wells:	0
Contaminated Monitoring Well:	Yes
Contaminated Soil:	Yes
Contaminated Surface Water:	No
Contaminated Ground Water:	Yes
Pollutant:	L - Waste Oil
Pollutant Other Description:	Not reported
Gallons Discharged:	Not reported

Task Information:

District:	SED
Facility ID:	9201763
Facility Status:	CLOSED
Facility Type:	C - Fuel user/Non-retail -
County:	BROWARD
County ID:	6
Cleanup Eligibility Status:	E
Source Effective Date:	Not reported
Discharge Date:	05-29-1992
Cleanup Required:	R - CLEANUP REQUIRED
Discharge Cleanup Status:	RAP - RAP ONGOING
Disch Cleanup Status Date:	02-23-1995
SRC Action Type:	Not reported
SRC Submit Date:	Not reported
SRC Review Date:	Not reported
SRC Completion Status:	Not reported
SRC Issue Date:	Not reported
SRC Comment:	Not reported
Cleanup Work Status:	INACTIVE
Site Mgr:	Not reported
Site Mgr End Date:	Not reported
Tank Office:	Not reported
SR Task ID:	94662

3290 SUNRISE INVESTMENTS INC (Continued) **U001344177**

SR Cleanup Responsible:	Not reported
SR Funding Eligibility Type:	Not reported
SR Actual Cost:	Not reported
SR Completion Date:	10-24-1992
SR Payment Date:	Not reported
SR Oral Date:	Not reported
SR Written Date:	Not reported
SR Soil Removal:	Y
SR Free Product Removal:	N
SR Soil Tonnage Removed:	676
SR Soil Treatment:	Not reported
SR Other Treatment:	CONT SOILS
SR Alternate Proc Received Date:	Not reported
SR Alternate Procedure Status:	Not reported
SR Alternate Procedure Status Date:	Not reported
SR Alternate Procedure Comments:	Not reported
SA Task ID:	24858
SA Cleanup Responsible:	Not reported
SA Funding Eligibility Type:	Not reported
SA Actual Cost:	Not reported
SA Completion Date:	09-27-1994
SA Payment Date:	Not reported
RAP Task ID:	24859
RAP Cleanup Responsible ID:	Not reported
RAP Funding Eligibility Type:	Not reported
RAP Actual Cost:	Not reported
RAP Completion Date:	05-15-1995
RAP Payment Date:	Not reported
RAP Last Order Approved:	1995-05-15 00:00:00
RA Task ID:	Not reported
RA Cleanup Responsible:	Not reported
RA Funding Eligibility Type:	Not reported
RA Years to Complete:	Not reported
RA Actual Cost:	Not reported

Click here for Florida Oculus:

UST:

Facility ID:	9201763
Name:	3290 SUNRISE INVESTMENTS INC
Address:	3501 W SUNRISE BLVD
City,State,Zip:	FORT LAUDERDALE, FL 33311
Facility Phone:	3057917927
Facility Status:	CLOSED
Facility Type:	C
Type Description:	Fuel user/Non-retail
Depco:	P
Region:	STATE
Positioning Method:	UNVR
Latitude/Longitude:	26 8 5 / 80 11 30

UST:

Tank ID:	6
Tank Capacity:	888
Tank Location:	UNDERGROUND
Tank Status:	B-Removed from Site
Status Date:	11/30/1992

3290 SUNRISE INVESTMENTS INC (Continued) **U001344177**

Install Date: Not reported
Substance: B
Content Description: Unleaded Gas
Vessel Indicator: TANK
DEP Contractor: P

Owner:
Owner ID: 19
Owner Name: 3290 SUNRISE INVESTMENTS INC
Owner Address: 3501 W SUNRISE BLVD
Owner Address 2: Not reported
Owner City,State,Zip: FORT LAUDERDALE, FL 33311
Owner Contact: HAROLD TURBYFILL
Owner Phone: 3057917927

Tank ID: 12
Tank Capacity: 1000
Tank Location: UNDERGROUND
Tank Status: B-Removed from Site
Status Date: 11/30/1992
Install Date: Not reported
Substance: L
Content Description: Waste Oil
Vessel Indicator: TANK
DEP Contractor: P

Owner:
Owner ID: 19
Owner Name: 3290 SUNRISE INVESTMENTS INC
Owner Address: 3501 W SUNRISE BLVD
Owner Address 2: Not reported
Owner City,State,Zip: FORT LAUDERDALE, FL 33311
Owner Contact: HAROLD TURBYFILL
Owner Phone: 3057917927

Tank ID: 11
Tank Capacity: 888
Tank Location: UNDERGROUND
Tank Status: A-Closed In Place
Status Date: 11/30/1992
Install Date: Not reported
Substance: Y
Content Description: Unknown/Not Reported
Vessel Indicator: TANK
DEP Contractor: P

Owner:
Owner ID: 19
Owner Name: 3290 SUNRISE INVESTMENTS INC
Owner Address: 3501 W SUNRISE BLVD
Owner Address 2: Not reported
Owner City,State,Zip: FORT LAUDERDALE, FL 33311
Owner Contact: HAROLD TURBYFILL
Owner Phone: 3057917927

Tank ID: 10

3290 SUNRISE INVESTMENTS INC (Continued) **U001344177**

Tank Capacity:	888
Tank Location:	UNDERGROUND
Tank Status:	A-Closed In Place
Status Date:	11/30/1992
Install Date:	Not reported
Substance:	B
Content Description:	Unleaded Gas
Vessel Indicator:	TANK
DEP Contractor:	P

Owner:

Owner ID:	19
Owner Name:	3290 SUNRISE INVESTMENTS INC
Owner Address:	3501 W SUNRISE BLVD
Owner Address 2:	Not reported
Owner City,State,Zip:	FORT LAUDERDALE, FL 33311
Owner Contact:	HAROLD TURBYFILL
Owner Phone:	3057917927

Tank ID:	9
Tank Capacity:	888
Tank Location:	UNDERGROUND
Tank Status:	A-Closed In Place
Status Date:	11/30/1992
Install Date:	Not reported
Substance:	B
Content Description:	Unleaded Gas
Vessel Indicator:	TANK
DEP Contractor:	P

Owner:

Owner ID:	19
Owner Name:	3290 SUNRISE INVESTMENTS INC
Owner Address:	3501 W SUNRISE BLVD
Owner Address 2:	Not reported
Owner City,State,Zip:	FORT LAUDERDALE, FL 33311
Owner Contact:	HAROLD TURBYFILL
Owner Phone:	3057917927

Tank ID:	1
Tank Capacity:	888
Tank Location:	UNDERGROUND
Tank Status:	B-Removed from Site
Status Date:	11/30/1992
Install Date:	Not reported
Substance:	B
Content Description:	Unleaded Gas
Vessel Indicator:	TANK
DEP Contractor:	P

Owner:

Owner ID:	19
Owner Name:	3290 SUNRISE INVESTMENTS INC
Owner Address:	3501 W SUNRISE BLVD
Owner Address 2:	Not reported
Owner City,State,Zip:	FORT LAUDERDALE, FL 33311
Owner Contact:	HAROLD TURBYFILL

3290 SUNRISE INVESTMENTS INC (Continued) **U001344177**

Owner Phone: 3057917927

Tank ID: 2
Tank Capacity: 888
Tank Location: UNDERGROUND
Tank Status: B-Removed from Site
Status Date: 11/30/1992
Install Date: Not reported
Substance: B
Content Description: Unleaded Gas
Vessel Indicator: TANK
DEP Contractor: P

Owner:
Owner ID: 19
Owner Name: 3290 SUNRISE INVESTMENTS INC
Owner Address: 3501 W SUNRISE BLVD
Owner Address 2: Not reported
Owner City,State,Zip: FORT LAUDERDALE, FL 33311
Owner Contact: HAROLD TURBYFILL
Owner Phone: 3057917927

Tank ID: 3
Tank Capacity: 888
Tank Location: UNDERGROUND
Tank Status: B-Removed from Site
Status Date: 11/30/1992
Install Date: Not reported
Substance: B
Content Description: Unleaded Gas
Vessel Indicator: TANK
DEP Contractor: P

Owner:
Owner ID: 19
Owner Name: 3290 SUNRISE INVESTMENTS INC
Owner Address: 3501 W SUNRISE BLVD
Owner Address 2: Not reported
Owner City,State,Zip: FORT LAUDERDALE, FL 33311
Owner Contact: HAROLD TURBYFILL
Owner Phone: 3057917927

Tank ID: 4
Tank Capacity: 888
Tank Location: UNDERGROUND
Tank Status: B-Removed from Site
Status Date: 11/30/1992
Install Date: Not reported
Substance: B
Content Description: Unleaded Gas
Vessel Indicator: TANK
DEP Contractor: P

Owner:
Owner ID: 19
Owner Name: 3290 SUNRISE INVESTMENTS INC

3290 SUNRISE INVESTMENTS INC (Continued) **U001344177**

Owner Address: 3501 W SUNRISE BLVD
Owner Address 2: Not reported
Owner City,State,Zip: FORT LAUDERDALE, FL 33311
Owner Contact: HAROLD TURBYFILL
Owner Phone: 3057917927

Tank ID: 5
Tank Capacity: 888
Tank Location: UNDERGROUND
Tank Status: B-Removed from Site
Status Date: 11/30/1992
Install Date: Not reported
Substance: B
Content Description: Unleaded Gas
Vessel Indicator: TANK
DEP Contractor: P

Owner:
Owner ID: 19
Owner Name: 3290 SUNRISE INVESTMENTS INC
Owner Address: 3501 W SUNRISE BLVD
Owner Address 2: Not reported
Owner City,State,Zip: FORT LAUDERDALE, FL 33311
Owner Contact: HAROLD TURBYFILL
Owner Phone: 3057917927

Tank ID: 7
Tank Capacity: 888
Tank Location: UNDERGROUND
Tank Status: A-Closed In Place
Status Date: 11/30/1992
Install Date: Not reported
Substance: B
Content Description: Unleaded Gas
Vessel Indicator: TANK
DEP Contractor: P

Owner:
Owner ID: 19
Owner Name: 3290 SUNRISE INVESTMENTS INC
Owner Address: 3501 W SUNRISE BLVD
Owner Address 2: Not reported
Owner City,State,Zip: FORT LAUDERDALE, FL 33311
Owner Contact: HAROLD TURBYFILL
Owner Phone: 3057917927

Tank ID: 8
Tank Capacity: 888
Tank Location: UNDERGROUND
Tank Status: A-Closed In Place
Status Date: 11/30/1992
Install Date: Not reported
Substance: B
Content Description: Unleaded Gas
Vessel Indicator: TANK

3290 SUNRISE INVESTMENTS INC (Continued) **U001344177**

DEP Contractor: P

Owner:
Owner ID: 19
Owner Name: 3290 SUNRISE INVESTMENTS INC
Owner Address: 3501 W SUNRISE BLVD
Owner Address 2: Not reported
Owner City,State,Zip: FORT LAUDERDALE, FL 33311
Owner Contact: HAROLD TURBYFILL
Owner Phone: 3057917927

CLEANUP SITES:
Name: 3290 SUNRISE INVESTMENTS INC
Address: 3501 W SUNRISE BLVD
City,State,Zip: FORT LAUDERDALE, FL 33311
DEP Cleanup Site Key: 79721838
Source Database Name: Storage Tank Contamination Monitoring
Source Database Id: 9201763
CPAC Program Area Id: TK
CLLC Cleanup Category Key: PETRO
RSC2 Remediation Status Key: ACTIVE
Data Load Date: 05/08/2024
OC3 Office Id: SED
Physical Address Line 2: Not reported
OIC Object Of Interest Id: FACIL
PC2 Proximity Id: EXACT
Calc Coordinates Accuracy Level Id: 4
CMC2 Coordinate Method Id: Digital Aerial Photography With Ground Control
DC4 Datum Id: North American Datum of 1983
VSC1 Verification Status: REVIEWED
Collect Username: WILLIAMS_CA
Collect Date: 06/15/2010
Collect Affiliation: TKHQ
Map Source: 2004 DOQQs
Map Source Scale: 10
Interpolation Scale: Not reported
Verifier Username: CARPENTER_K
Verifier Affiliation: YORK STB
Verification Date: 12/16/2009
Verified Coordinate Method Id: Digital Aerial Photography With Ground Control
Source Database Name Code: STCM
CMC2 Coordinate Method ID Code: DPHO
DC4 Datum ID Code: NAD83
Verified Coordinate Method ID Code: DPHO
Comments: Not reported
Latitude/Longitude (deg/min/sec): 26 8 / 80 11

DWM CONTAM:
Name: 3290 SUNRISE INVESTMENTS INC
Address: 3501 W SUNRISE BLVD
City,State,Zip: FORT LAUDERDALE, FL 33311
Program Site Id: 9201763
Lat DD: 26
Lat MM: 8
Lat SS: 5

3290 SUNRISE INVESTMENTS INC (Continued) **U001344177**

Long DD:	80
Long MM:	11
Long SS:	30
Office/ District:	SED
Program Area:	PETROLEUM
Priority Score:	Not reported
Datum:	0
Method:	UNVR
Facility Status:	OPEN-STCM
Facility Type:	C - Fuel user/Non-retail
Score Effective Date:	2013-09-23 00:00:00
Score When Ranked:	10
Rank:	8533
Operator:	Not reported
Phone:	Not reported
Name Changed:	Not reported
Addr Changed:	Not reported
Related Party ID:	19
Primary RP Role:	ACCOUNT OWNER
RP Begin Date:	6/26/1992
RP Name:	3290 SUNRISE INVESTMENTS INC
RP Address1:	3501 W SUNRISE BLVD
RP Address2:	Not reported
RP City:	FORT LAUDERDALE
RP State:	FL
RP Zip5:	Not reported
RP Zip4:	33311
Contact:	HAROLD TURBYFILL
RP Phone:	(305)791-7927
RP Extension:	Not reported
Site Manager:	HODGES_JG_1

Broward Co. EDIEAR:

Name:	3290 SUNRISE INVESTMENTS
Address:	3501 W SUNRISE BLVD
City,State,Zip:	FORT LAUDERDALE, FL 33311
Facility ID:	1716
Facility Department:	069201763
Program Type:	FDEP
Facility Type:	Not reported
Pollutant Type:	PETROLEUM
Lead Agency:	BCEPD

B4 **FLORIDA DRIVE-IN THEATRE MANAGEMENT, INC.** **BROWARD CO. HM** **S102593967**
ENE **3501 W SUNRISE BLVD** **N/A**
< 1/8 **FORT LAUDERDALE, FL 33311**
0.019 mi.
101 ft. **Site 3 of 3 in cluster B**

Relative:
Higher

Actual:
8 ft.

BROWARD CO. HM:

Name:	FLORIDA DRIVE-IN THEATRE MANAGEMENT, INC.
Address:	3501 W SUNRISE BLVD
City,State,Zip:	FORT LAUDERDALE, FL 33311
Region:	BROWARD
Facility ID:	02748
Alt Location:	This includes 3291 W Sunrise Blvd. The tanks are generators for drive in theatre.

FLORIDA DRIVE-IN THEATRE MANAGEMENT, INC. (Continued) **S102593967**

Facility Status: OPEN

C5 **PHIL SMITH TOYOTA** **RCRA NonGen / NLR** **1000103855**
West **3801 W SUNRISE BLVD** **FINDS** **FLD982140527**
< 1/8 **FORT LAUDERDALE, FL 33311** **ECHO**
0.030 mi.
159 ft. **Site 1 of 3 in cluster C**

Relative: **Higher**
Actual: **8 ft.**

RCRA Listings:

Date Form Received by Agency:	20110719
Handler Name:	Phil Smith Toyota
Handler Address:	W Sunrise Blvd
Handler City,State,Zip:	FORT LAUDERDALE, FL 33311
EPA ID:	FLD982140527
Contact Name:	DON SAVASTA
Contact Address:	W SUNRISE BLVD
Contact City,State,Zip:	FORT LAUDERDALE, FL 33311
Contact Telephone:	305-583-1234
Contact Fax:	Not reported
Contact Email:	Not reported
Contact Title:	SVC MANAGER
EPA Region:	04
Land Type:	Private
Federal Waste Generator Description:	Not a generator, verified
Non-Notifier:	Not reported
Biennial Report Cycle:	Not reported
Accessibility:	Not reported
Active Site Indicator:	Not reported
State District Owner:	Fl
State District:	SE
Mailing Address:	W SUNRISE BLVD
Mailing City,State,Zip:	FORT LAUDERDALE, FL 33311
Owner Name:	Larry Cummings
Owner Type:	Private
Operator Name:	Not reported
Operator Type:	Not reported
Short-Term Generator Activity:	No
Importer Activity:	No
Mixed Waste Generator:	No
Transporter Activity:	No
Transfer Facility Activity:	No
Recycler Activity with Storage:	No
Small Quantity On-Site Burner Exemption:	No
Smelting Melting and Refining Furnace Exemption:	No
Underground Injection Control:	No
Off-Site Waste Receipt:	No
Universal Waste Indicator:	No
Universal Waste Destination Facility:	No
Federal Universal Waste:	No
Active Site State-Reg Handler:	---
Federal Facility Indicator:	Not reported
Hazardous Secondary Material Indicator:	N
Sub-Part K Indicator:	Not reported
2018 GPRA Permit Baseline:	Not on the Baseline
2018 GPRA Renewals Baseline:	Not on the Baseline
202 GPRA Corrective Action Baseline:	No
Subject to Corrective Action Universe:	No
Non-TSDFs Where RCRA CA has Been Imposed Universe:	No

PHIL SMITH TOYOTA (Continued) **1000103855**

Corrective Action Priority Ranking:	No NCAPS ranking
Environmental Control Indicator:	No
Institutional Control Indicator:	No
Human Exposure Controls Indicator:	N/A
Groundwater Controls Indicator:	N/A
Significant Non-Complier Universe:	No
Unaddressed Significant Non-Complier Universe:	No
Addressed Significant Non-Complier Universe:	No
Significant Non-Complier With a Compliance Schedule Universe:	No
Financial Assurance Required:	Not reported
Handler Date of Last Change:	20111128
Recognized Trader-Importer:	No
Recognized Trader-Exporter:	No
Importer of Spent Lead Acid Batteries:	No
Exporter of Spent Lead Acid Batteries:	No
Recycler Activity Without Storage:	No
Manifest Broker:	No
Sub-Part P Indicator:	No

Hazardous Waste Summary:

Waste Code:	D001
Waste Description:	Ignitable Waste
Waste Code:	F001
Waste Description:	The Following Spent Halogenated Solvents Used In Degreasing: Tetrachloroethylene, Trichlorethylene, Methylene Chloride, 1,1,1-Trichloroethane, Carbon Tetrachloride And Chlorinated Fluorocarbons; All Spent Solvent Mixtures/Blends Used In Degreasing Containing, Before Use, A Total Of Ten Percent Or More (By Volume) Of One Or More Of The Above Halogenated Solvents Or Those Solvents Listed In F002, F004, And F005; And Still Bottoms From The Recovery Of These Spent Solvents And Spent Solvent Mixtures.

Handler - Owner Operator:

Owner/Operator Indicator:	Owner
Owner/Operator Name: LARRY CUMMINGS	
Legal Status:	Private
Date Became Current:	19961018
Date Ended Current:	Not reported
Owner/Operator Address:	3801 W SUNRISE BLVD
Owner/Operator City,State,Zip:	FORT LUADERDALE, FL 33311
Owner/Operator Telephone:	Not reported
Owner/Operator Telephone Ext:	Not reported
Owner/Operator Fax:	Not reported
Owner/Operator Email:	Not reported
Owner/Operator Indicator:	Owner
Owner/Operator Name: LARRY CUMMINGS	
Legal Status:	Private
Date Became Current:	19961018
Date Ended Current:	Not reported
Owner/Operator Address:	3801 W SUNRISE BLVD
Owner/Operator City,State,Zip:	FORT LUADERDALE, FL 33311
Owner/Operator Telephone:	Not reported
Owner/Operator Telephone Ext:	Not reported

PHIL SMITH TOYOTA (Continued) **1000103855**

Owner/Operator Fax: Not reported
Owner/Operator Email: Not reported

Owner/Operator Indicator: Owner
Owner/Operator Name: LARRY CUMMINGS
Legal Status: Private
Date Became Current: 19961018
Date Ended Current: Not reported
Owner/Operator Address: 3801 W SUNRISE BLVD
Owner/Operator City,State,Zip: FORT LUADERDALE, FL 33311
Owner/Operator Telephone: Not reported
Owner/Operator Telephone Ext: Not reported
Owner/Operator Fax: Not reported
Owner/Operator Email: Not reported

Historic Generators:
Receive Date: 20020205
Handler Name: PHIL SMITH TOYOTA
Federal Waste Generator Description: Conditionally Exempt Small Quantity Generator
State District Owner: Fl
Large Quantity Handler of Universal Waste: No
Recognized Trader Importer: No
Recognized Trader Exporter: No
Spent Lead Acid Battery Importer: No
Spent Lead Acid Battery Exporter: No
Current Record: No
Non Storage Recycler Activity: Not reported
Electronic Manifest Broker: Not reported

Receive Date: 20110719
Handler Name: PHIL SMITH TOYOTA
Federal Waste Generator Description: Not a generator, verified
State District Owner: Fl
Large Quantity Handler of Universal Waste: No
Recognized Trader Importer: No
Recognized Trader Exporter: No
Spent Lead Acid Battery Importer: No
Spent Lead Acid Battery Exporter: No
Current Record: Yes
Non Storage Recycler Activity: Not reported
Electronic Manifest Broker: Not reported

Receive Date: 19940408
Handler Name: PHIL SMITH TOYOTA
Federal Waste Generator Description: Small Quantity Generator
State District Owner: Fl
Large Quantity Handler of Universal Waste: No
Recognized Trader Importer: No
Recognized Trader Exporter: No
Spent Lead Acid Battery Importer: No
Spent Lead Acid Battery Exporter: No
Current Record: No
Non Storage Recycler Activity: Not reported
Electronic Manifest Broker: Not reported

List of NAICS Codes and Descriptions:

PHIL SMITH TOYOTA (Continued) **1000103855**

NAICS Codes: No NAICS Codes Found

Has the Facility Received Notices of Violations:

Found Violation:	Yes
Agency Which Determined Violation:	State
Violation Short Description:	Listing - General
Date Violation was Determined:	20020205
Actual Return to Compliance Date:	20020215
Return to Compliance Qualifier:	Unverifiable
Violation Responsible Agency:	State
Scheduled Compliance Date:	Not reported
Enforcement Identifier:	105
Date of Enforcement Action:	20020205
Enforcement Responsible Agency:	State
Enforcement Docket Number:	Not reported
Enforcement Attorney:	Not reported
Corrective Action Component:	No
Appeal Initiated Date:	Not reported
Appeal Resolution Date:	Not reported
Disposition Status Date:	Not reported
Disposition Status:	Not reported
Disposition Status Description:	Not reported
Consent/Final Order Sequence Number:	Not reported
Consent/Final Order Respondent Name:	Not reported
Consent/Final Order Lead Agency:	Not reported
Enforcement Type:	Not reported
Enforcement Responsible Person:	APS
Enforcement Responsible Sub-Organization:	SE
SEP Sequence Number:	Not reported
SEP Expenditure Amount:	Not reported
SEP Scheduled Completion Date:	Not reported
SEP Actual Date:	Not reported
SEP Defaulted Date:	Not reported
SEP Type:	Not reported
SEP Type Description:	Not reported
Proposed Amount:	Not reported
Final Monetary Amount:	Not reported
Paid Amount:	Not reported
Final Count:	Not reported
Final Amount:	Not reported

Evaluation Action Summary:

Evaluation Date:	20020205
Evaluation Responsible Agency:	State
Found Violation:	Yes
Evaluation Type Description:	COMPLIANCE EVALUATION INSPECTION
Evaluation Responsible Person Identifier:	APS
Evaluation Responsible Sub-Organization:	SE
Actual Return to Compliance Date:	20020215
Scheduled Compliance Date:	Not reported
Date of Request:	Not reported
Date Response Received:	Not reported
Request Agency:	Not reported
Former Citation:	Not reported

PHIL SMITH TOYOTA (Continued) **1000103855**

FINDS:
Registry ID: 110005274078

Click Here for FRS Facility Detail Report:

Environmental Interest/Information System:
The Florida Integrated Environmental System Today (FIESTA) Data Maintenance (FDM) System maintains entity, environmental interest, and affiliation data.
The Resource Conservation and Recovery Act Information System (RCRAInfo) is EPA's comprehensive information system in support of the Resource Conservation and Recovery Act (RCRA) of 1976 and the Hazardous and Solid Waste Amendments (HSWA) of 1984. It tracks many types of information about generators, transporters, treaters, storers, and disposers of hazardous waste.

Click this hyperlink while viewing on your computer to access additional FINDS: detail in the EDR Site Report.

ECHO:

Envid:	1000103855
Registry ID:	110005274078
DFR URL:	http://echo.epa.gov/detailed-facility-report?fid=110005274078
Name:	PHIL SMITH TOYOTA
Address:	3801 W SUNRISE BLVD
City,State,Zip:	FORT LAUDERDALE, FL 33311

C6 **MAROONE SERVICE & COLLISON CENTERS** **BROWARD CO. HM** **S101692778**
West **3801 W SUNRISE BLVD** **N/A**
< 1/8 **FORT LAUDERDALE, FL 33311**
0.030 mi.
159 ft. **Site 2 of 3 in cluster C**

Relative:
Higher

Actual:
8 ft.

BROWARD CO. HM:

Name:	MAROONE SERVICE & COLLISON CENTERS
Address:	3801 W SUNRISE BLVD
City,State,Zip:	FORT LAUDERDALE, FL 33311
Region:	BROWARD
Facility ID:	00863
Alt Location:	Not reported
Facility Status:	CLOSED

C7 **MAROONE SERVICE & COLLISION** **HAZ WASTE** **S130170870**
West **3801 SUNRISE BLVD W** **N/A**
< 1/8 **FT LAUDERDALE, FL 33311**
0.030 mi.
159 ft. **Site 3 of 3 in cluster C**

Relative:
Higher

Actual:
8 ft.

HAZ WASTE:

Facility ID:	6791
Name:	MAROONE SERVICE & COLLISION
Address:	3801 SUNRISE BLVD W
City,State,Zip:	FT LAUDERDALE, FL 33311
County:	BROWARD
Telephone:	(954)583-1234
Email:	Not reported
Status:	O - OUT OF BUSINESS

MAROONE SERVICE & COLLISION (Continued) **S130170870**

Generator Status:	N - NOT A HAZARDOUS WASTE GENERATOR
EPA ID:	FLD982140527
Other ID:	00863
Old Facility ID:	610958
SIC:	5511 - RETAIL TRADE - NEW AND USED CAR DEALERS
Verified:	V - VERIFICATION BY ON-SITE VISIT
Verified Date:	12/04/2003
Hazardous Waste LBS/YEAR:	0
Wastes:	0

A8 **B & P AMOCO** **EDR Hist Auto** **1020954721**
WNW **3591 W SUNRISE BLVD** **N/A**
< 1/8 **FORT LAUDERDALE, FL 33311**
0.035 mi.
187 ft. **Site 2 of 4 in cluster A**

Relative: EDR Hist Auto
Higher

Actual:
8 ft.

Year:	Name:	Type:
1978	H & S AUTO REPAIR	Gasoline Service Stations
1979	H & S AUTO REPAIR	Gasoline Service Stations
1980	H & S AUTO REPAIR	Gasoline Service Stations
1982	H & S AUTO REPAIR	Gasoline Service Stations
1983	H & S AUTO REPAIR	Gasoline Service Stations
1986	B & P AMOCO	Gasoline Service Stations
1987	B & P AMOCO	Gasoline Service Stations
1988	B & P AMOCO	Gasoline Service Stations
1989	B & P AMOCO	Gasoline Service Stations
1990	B & P AMOCO	Gasoline Service Stations
1991	B & P AMOCO	Gasoline Service Stations
1992	B & P AMOCO	Gasoline Service Stations
1993	B & P AMOCO	Gasoline Service Stations
1994	B & P AMOCO	Gasoline Service Stations
1994	COSTOYA FRANCISCO INC	Gasoline Service Stations
1995	COSTOYA FRANCISCO INC	Gasoline Service Stations
1996	COSTOYA FRANCISCO INC	Gasoline Service Stations
1997	COSTOYA FRANCISCO INC	Gasoline Service Stations
1997	SALMAN TEXACO	Gasoline Service Stations
1998	MIKI & TI TI GAS STATION	Gasoline Service Stations

A9 **SWAP SHOP U-GAS** **BROWARD CO. HM** **S107676885**
WNW **3591 W SUNRISE BLVD** **N/A**
< 1/8 **FORT LAUDERDALE, FL 33311**
0.035 mi.
187 ft. **Site 3 of 4 in cluster A**

Relative: BROWARD CO. HM:
Higher

Actual:
8 ft.

Name:	SWAP SHOP U-GAS
Address:	3591 W SUNRISE BLVD
City,State,Zip:	FORT LAUDERDALE, FL 33311
Region:	BROWARD
Facility ID:	04613
Alt Location:	Not reported
Facility Status:	OPEN

A10
WNW
< 1/8
0.035 mi.
187 ft.

SWAP SHOP U-GAS
3591 W SUNRISE BLVD
FORT LAUDERDALE, FL 33311

Site 4 of 4 in cluster A

LUST **U003340561**
UST **N/A**
DWM CONTAM
Financial Assurance

Relative:
Higher

Actual:
8 ft.

LUST:

Name:	SWAP SHOP UGAS #3207
Address:	3591 W SUNRISE BLVD
City,State,Zip:	FORT LAUDERDALE, FL 33311
Region:	STATE
Facility Id:	8501529
Facility Status:	OPEN
Facility Type:	A - Retail Station
Facility Phone:	(305)888-4611
Facility Cleanup Rank:	8533
District:	Southeast District
Lat/Long (dms):	26 8 11.0443 / 80 11 46.3605000
Section:	Not reported
Township:	Not reported
Range:	Not reported
Feature:	Not reported
Method:	AGPS
Datum:	0
Score:	10
Score Effective Date:	2012-08-16 00:00:00
Score When Ranked:	10
Operator:	FREDDY LAVERDE
Name Update:	2004-02-09 00:00:00
Address Update:	2004-02-09 00:00:00

Petroleum Cleanup PCT Facility Score:

Facility Cleanup Status:	CMPL - COMPLETED
Contact:	FREDDY LAVERDE / MARK BUMGARDNER
Contact Company:	TROPIC OIL CO
Contact Address:	10002 NW 89th Ave
Contact City/State/Zip:	Medley, FL 33178
Phone:	(305)888-4611
Bad Address Ind:	N
State:	FL
Zip:	33311, 7041
Score:	10
Score Effective Date:	2012-08-16 00:00:00
Related Party ID:	25403
Primary RP Role:	ACCOUNT OWNER
RP Begin Date:	2021-12-16
RP Zip:	1409
RP Extension:	207

Discharge Cleanup Summary:

Discharge Date:	8/24/1990
PCT Discharge Combined:	Not reported
Cleanup Required:	R - CLEANUP REQUIRED
Discharge Cleanup Status:	NFA - NFA COMPLETE
Disch Cleanup Status Date:	4/15/2015
Cleanup Work Status:	COMPLETED
Information Source:	D - DISCHARGE NOTIFICATION
Other Source Description:	Not reported
Eligibility Indicator:	E - ELIGIBLE

SWAP SHOP U-GAS (Continued) **U003340561**

Site Manager:	DAVIS_JL
Site Mgr End Date:	2/6/2015
Tank Office:	PCTM5 - PETROLEUM CLEANUP TEAM 5

Petroleum Cleanup Program Eligibility:

Facility ID:	8501529
Discharge Date:	8/24/1990
Pct Discharge Combined With:	Not reported
Cleanup Required:	R - CLEANUP REQUIRED
Discharge Cleanup Status:	NFA - NFA COMPLETE
Disch Cleanup Status Date:	4/15/2015
Cleanup Work Status:	COMPLETED
Information Source:	D - DISCHARGE NOTIFICATION
Other Source Description:	Not reported
Application Received Date:	9/25/1990
Cleanup Program:	P - PETROLEUM LIABILITY AND RESTORATION INSURANCE PROGRAM
Eligibility Status:	4/5/1990
Elig Status Date:	4/5/1990
Letter Of Intent Date:	9/24/1990
Redetermined:	No
Inspection Date:	9/10/1990
Site Manager:	DAVIS_JL
Site Mgr End Date:	2/6/2015
Tank Office:	PCTM5 - PETROLEUM CLEANUP TEAM 5
Deductible Amount:	500
Deductible Paid To Date:	500
Co-Pay Amount:	0
Co-Pay Paid To Date:	0
Cap Amount:	1200000

Contaminated Media:

Discharge Date:	8/24/1990
Pct Discharge Combined With:	Not reported
Cleanup Required:	R - CLEANUP REQUIRED
Discharge Cleanup Status:	NFA - NFA COMPLETE
Disch Cleanup Status Date:	4/15/2015
Cleanup Work Status:	COMPLETED
Information Source:	D - DISCHARGE NOTIFICATION
Other Source Description:	Not reported
Elig Indicator:	E - ELIGIBLE
Site Manager:	DAVIS_JL
Site Mgr End Date:	2/6/2015
Tank Office:	PCTM5 - PETROLEUM CLEANUP TEAM
Contaminated Drinking Wells:	0
Contaminated Monitoring Well:	No
Contaminated Soil:	Yes
Contaminated Surface Water:	No
Contaminated Ground Water:	No
Pollutant:	B - Unleaded Gas
Pollutant Other Description:	Not reported
Gallons Discharged:	Not reported

Task Information:

District:	SED
Facility ID:	8501529
Facility Status:	OPEN
Facility Type:	A - Retail Station -
County:	BROWARD
County ID:	6

SWAP SHOP U-GAS (Continued) **U003340561**

Cleanup Eligibility Status:	E
Source Effective Date:	04-15-2015
Discharge Date:	08-24-1990
Cleanup Required:	R - CLEANUP REQUIRED
Discharge Cleanup Status:	NFA - NFA COMPLETE
Disch Cleanup Status Date:	04-15-2015
SRC Action Type:	NFA - NO FURTHER ACTION
SRC Submit Date:	12-02-2014
SRC Review Date:	01-13-2015
SRC Completion Status:	A - APPROVED
SRC Issue Date:	04-15-2015
SRC Comment:	Not reported
Cleanup Work Status:	COMPLETED
Site Mgr:	DAVIS_JL
Site Mgr End Date:	02-06-2015
Tank Office:	PCTM5 - Team 5
SR Task ID:	28107
SR Cleanup Responsible:	Not reported
SR Funding Eligibility Type:	Not reported
SR Actual Cost:	$4,028.55
SR Completion Date:	07-07-1991
SR Payment Date:	01-21-1993
SR Oral Date:	Not reported
SR Written Date:	Not reported
SR Soil Removal:	Y
SR Free Product Removal:	Not reported
SR Soil Tonnage Removed:	20
SR Soil Treatment:	Not reported
SR Other Treatment:	Not reported
SR Alternate Proc Received Date:	Not reported
SR Alternate Procedure Status:	Not reported
SR Alternate Procedure Status Date:	Not reported
SR Alternate Procedure Comments:	Not reported
SA Task ID:	28108
SA Cleanup Responsible:	Not reported
SA Funding Eligibility Type:	Not reported
SA Actual Cost:	$23,994.34
SA Completion Date:	Not reported
SA Payment Date:	01-25-1993
RAP Task ID:	28109
RAP Cleanup Responsible ID:	RP - RESPONSIBLE PARTY
RAP Funding Eligibility Type:	Not reported
RAP Actual Cost:	$7,494.47
RAP Completion Date:	01-23-1995
RAP Payment Date:	02-22-1993
RAP Last Order Approved:	1995-01-23 00:00:00
RA Task ID:	28110
RA Cleanup Responsible:	Not reported
RA Funding Eligibility Type:	Not reported
RA Years to Complete:	4
RA Actual Cost:	$140,439.53

Click here for Florida Oculus:

Broward Co. UST:

Name:	SWAP SHOP U-GAS
Address:	3591 W SUNRISE BLVD

SWAP SHOP U-GAS (Continued) **U003340561**

City,State,Zip: FORT LAUDERDALE, FL 33311
DEP Site Id: 068501529
Facility ID: 04613
Storage Tank ID: 04613-01
Tank Construction: E. Fiberglass
Tank Size: 10000
Install Date: 09/20/1991
Tank Status: U. In-Service
Substance: B. Unleaded Gasoline
Tank Type: Underground

Name: SWAP SHOP U-GAS
Address: 3591 W SUNRISE BLVD
City,State,Zip: FORT LAUDERDALE, FL 33311
DEP Site Id: 068501529
Facility ID: 04613
Storage Tank ID: 04613-02
Tank Construction: E. Fiberglass
Tank Size: 10000
Install Date: 09/20/1991
Tank Status: U. In-Service
Substance: B. Unleaded Gasoline
Tank Type: Underground

Name: SWAP SHOP U-GAS
Address: 3591 W SUNRISE BLVD
City,State,Zip: FORT LAUDERDALE, FL 33311
DEP Site Id: 068501529
Facility ID: 04613
Storage Tank ID: 04613-03
Tank Construction: E. Fiberglass
Tank Size: 10000
Install Date: 09/20/1991
Tank Status: U. In-Service
Substance: B. Unleaded Gasoline
Tank Type: Underground

UST:
Facility ID: 8501529
Name: SWAP SHOP UGAS #3207
Address: 3591 W SUNRISE BLVD
City,State,Zip: FORT LAUDERDALE, FL 33311
Facility Phone: 3058884611
Facility Status: OPEN
Facility Type: A
Type Description: Retail Station
Depco: P
Region: STATE
Positioning Method: AGPS
Latitude/Longitude: 26 8 10 / 80 11 45

UST:
Tank ID: 1
Tank Capacity: 3000
Tank Location: UNDERGROUND
Tank Status: B-Removed from Site
Status Date: 08/31/1990

SWAP SHOP U-GAS (Continued) **U003340561**

Install Date: 11/1/1960
Substance: B
Content Description: Unleaded Gas
Vessel Indicator: TANK
DEP Contractor: P

Owner:
Owner ID: 25403
Owner Name: TROPIC OIL CO
Owner Address: 10002 NW 89th Ave
Owner Address 2: Attn: Storage Tank Regis
Owner City,State,Zip: Medley, FL 33178
Owner Contact: FREDDY LAVERDE / MARK BUMGARDNER
Owner Phone: 3058884611

Construction:
Tank ID: 5
Construction Category: A
Construction Description: Ball check valve

Tank ID: 5
Construction Category: E
Construction Description: Fiberglass

Tank ID: 6
Construction Category: A
Construction Description: Ball check valve

Tank ID: 6
Construction Category: E
Construction Description: Fiberglass

Tank ID: 7
Construction Category: A
Construction Description: Ball check valve

Tank ID: 7
Construction Category: E
Construction Description: Fiberglass

Tank ID: 5
Construction Category: M
Construction Description: Spill containment bucket

Tank ID: 6
Construction Category: M
Construction Description: Spill containment bucket

Tank ID: 7
Construction Category: M
Construction Description: Spill containment bucket

Tank ID: 5
Construction Category: S
Construction Description: DEP approved containment

Tank ID: 6

SWAP SHOP U-GAS (Continued) **U003340561**

Construction Category: S
Construction Description: DEP approved containment

Tank ID: 7
Construction Category: S
Construction Description: DEP approved containment

Piping:
Tank ID: 5
Piping Category: F
Piping Description: Double wall

Tank ID: 6
Piping Category: F
Piping Description: Double wall

Tank ID: 7
Piping Category: F
Piping Description: Double wall

Tank ID: 5
Piping Category: J
Piping Description: Pressurized piping system

Tank ID: 5
Piping Category: K
Piping Description: Dispenser liners

Tank ID: 6
Piping Category: J
Piping Description: Pressurized piping system

Tank ID: 6
Piping Category: K
Piping Description: Dispenser liners

Tank ID: 7
Piping Category: J
Piping Description: Pressurized piping system

Tank ID: 7
Piping Category: K
Piping Description: Dispenser liners

Monitoring:
Tank ID: 5
Petro Monitoring Category: 2
Monitoring Description: Visual inspect pipe sumps

Tank ID: 5
Petro Monitoring Category: 4
Monitoring Description: Visual inspect dispenser liners

Tank ID: 6
Petro Monitoring Category: 2
Monitoring Description: Visual inspect pipe sumps

SWAP SHOP U-GAS (Continued) **U003340561**

Tank ID: 6
Petro Monitoring Category: 4
Monitoring Description: Visual inspect dispenser liners

Tank ID: 7
Petro Monitoring Category: 2
Monitoring Description: Visual inspect pipe sumps

Tank ID: 7
Petro Monitoring Category: 4
Monitoring Description: Visual inspect dispenser liners

Tank ID: 5
Petro Monitoring Category: F
Monitoring Description: Monitor dbl wall tank space

Tank ID: 5
Petro Monitoring Category: L
Monitoring Description: Automatic tank gauging - USTs

Tank ID: 5
Petro Monitoring Category: 1
Monitoring Description: Continuous electronic sensing

Tank ID: 5
Petro Monitoring Category: 3
Monitoring Description: Electronic monitor pipe sumps

Tank ID: 6
Petro Monitoring Category: F
Monitoring Description: Monitor dbl wall tank space

Tank ID: 6
Petro Monitoring Category: L
Monitoring Description: Automatic tank gauging - USTs

Tank ID: 6
Petro Monitoring Category: 1
Monitoring Description: Continuous electronic sensing

Tank ID: 6
Petro Monitoring Category: 3
Monitoring Description: Electronic monitor pipe sumps

Tank ID: 7
Petro Monitoring Category: 1
Monitoring Description: Continuous electronic sensing

Tank ID: 7
Petro Monitoring Category: 3
Monitoring Description: Electronic monitor pipe sumps

Tank ID: 7
Petro Monitoring Category: F
Monitoring Description: Monitor dbl wall tank space

Tank ID: 7

SWAP SHOP U-GAS (Continued) **U003340561**

Petro Monitoring Category: L
Monitoring Description: Automatic tank gauging - USTs

Tank ID: 5
Petro Monitoring Category: 8
Monitoring Description: Manually sampled wells

Tank ID: 5
Petro Monitoring Category: H
Monitoring Description: Mechanical line leak detector

Tank ID: 5
Petro Monitoring Category: M
Monitoring Description: Manual tank gauging - USTs

Tank ID: 6
Petro Monitoring Category: 8
Monitoring Description: Manually sampled wells

Tank ID: 6
Petro Monitoring Category: H
Monitoring Description: Mechanical line leak detector

Tank ID: 6
Petro Monitoring Category: M
Monitoring Description: Manual tank gauging - USTs

Tank ID: 7
Petro Monitoring Category: 8
Monitoring Description: Manually sampled wells

Tank ID: 7
Petro Monitoring Category: H
Monitoring Description: Mechanical line leak detector

Tank ID: 7
Petro Monitoring Category: M
Monitoring Description: Manual tank gauging - USTs

Tank ID: 2
Tank Capacity: 3000
Tank Location: UNDERGROUND
Tank Status: B-Removed from Site
Status Date: 08/31/1990
Install Date: 11/1/1960
Substance: B
Content Description: Unleaded Gas
Vessel Indicator: TANK
DEP Contractor: P

Owner:
Owner ID: 25403
Owner Name: TROPIC OIL CO
Owner Address: 10002 NW 89th Ave
Owner Address 2: Attn: Storage Tank Regis
Owner City,State,Zip: Medley, FL 33178
Owner Contact: FREDDY LAVERDE / MARK BUMGARDNER

SWAP SHOP U-GAS (Continued) **U003340561**

Owner Phone: 3058884611

Construction:
Tank ID: 5
Construction Category: A
Construction Description: Ball check valve

Tank ID: 5
Construction Category: E
Construction Description: Fiberglass

Tank ID: 6
Construction Category: A
Construction Description: Ball check valve

Tank ID: 6
Construction Category: E
Construction Description: Fiberglass

Tank ID: 7
Construction Category: A
Construction Description: Ball check valve

Tank ID: 7
Construction Category: E
Construction Description: Fiberglass

Tank ID: 5
Construction Category: M
Construction Description: Spill containment bucket

Tank ID: 6
Construction Category: M
Construction Description: Spill containment bucket

Tank ID: 7
Construction Category: M
Construction Description: Spill containment bucket

Tank ID: 5
Construction Category: S
Construction Description: DEP approved containment

Tank ID: 6
Construction Category: S
Construction Description: DEP approved containment

Tank ID: 7
Construction Category: S
Construction Description: DEP approved containment

Piping:
Tank ID: 5
Piping Category: F
Piping Description: Double wall

SWAP SHOP U-GAS (Continued) **U003340561**

Tank ID: 6
Piping Category: F
Piping Description: Double wall

Tank ID: 7
Piping Category: F
Piping Description: Double wall

Tank ID: 5
Piping Category: J
Piping Description: Pressurized piping system

Tank ID: 5
Piping Category: K
Piping Description: Dispenser liners

Tank ID: 6
Piping Category: J
Piping Description: Pressurized piping system

Tank ID: 6
Piping Category: K
Piping Description: Dispenser liners

Tank ID: 7
Piping Category: J
Piping Description: Pressurized piping system

Tank ID: 7
Piping Category: K
Piping Description: Dispenser liners

Monitoring:
Tank ID: 5
Petro Monitoring Category: 2
Monitoring Description: Visual inspect pipe sumps

Tank ID: 5
Petro Monitoring Category: 4
Monitoring Description: Visual inspect dispenser liners

Tank ID: 6
Petro Monitoring Category: 2
Monitoring Description: Visual inspect pipe sumps

Tank ID: 6
Petro Monitoring Category: 4
Monitoring Description: Visual inspect dispenser liners

Tank ID: 7
Petro Monitoring Category: 2
Monitoring Description: Visual inspect pipe sumps

Tank ID: 7
Petro Monitoring Category: 4
Monitoring Description: Visual inspect dispenser liners

SWAP SHOP U-GAS (Continued) **U003340561**

Tank ID: 5
Petro Monitoring Category: F
Monitoring Description: Monitor dbl wall tank space

Tank ID: 5
Petro Monitoring Category: L
Monitoring Description: Automatic tank gauging - USTs

Tank ID: 5
Petro Monitoring Category: 1
Monitoring Description: Continuous electronic sensing

Tank ID: 5
Petro Monitoring Category: 3
Monitoring Description: Electronic monitor pipe sumps

Tank ID: 6
Petro Monitoring Category: F
Monitoring Description: Monitor dbl wall tank space

Tank ID: 6
Petro Monitoring Category: L
Monitoring Description: Automatic tank gauging - USTs

Tank ID: 6
Petro Monitoring Category: 1
Monitoring Description: Continuous electronic sensing

Tank ID: 6
Petro Monitoring Category: 3
Monitoring Description: Electronic monitor pipe sumps

Tank ID: 7
Petro Monitoring Category: 1
Monitoring Description: Continuous electronic sensing

Tank ID: 7
Petro Monitoring Category: 3
Monitoring Description: Electronic monitor pipe sumps

Tank ID: 7
Petro Monitoring Category: F
Monitoring Description: Monitor dbl wall tank space

Tank ID: 7
Petro Monitoring Category: L
Monitoring Description: Automatic tank gauging - USTs

Tank ID: 5
Petro Monitoring Category: 8
Monitoring Description: Manually sampled wells

Tank ID: 5
Petro Monitoring Category: H
Monitoring Description: Mechanical line leak detector

Tank ID: 5

SWAP SHOP U-GAS (Continued) **U003340561**

Petro Monitoring Category: M
Monitoring Description: Manual tank gauging - USTs

Tank ID: 6
Petro Monitoring Category: 8
Monitoring Description: Manually sampled wells

Tank ID: 6
Petro Monitoring Category: H
Monitoring Description: Mechanical line leak detector

Tank ID: 6
Petro Monitoring Category: M
Monitoring Description: Manual tank gauging - USTs

Tank ID: 7
Petro Monitoring Category: 8
Monitoring Description: Manually sampled wells

Tank ID: 7
Petro Monitoring Category: H
Monitoring Description: Mechanical line leak detector

Tank ID: 7
Petro Monitoring Category: M
Monitoring Description: Manual tank gauging - USTs

Tank ID: 3
Tank Capacity: 3000
Tank Location: UNDERGROUND
Tank Status: B-Removed from Site
Status Date: 08/31/1990
Install Date: 11/1/1960
Substance: B
Content Description: Unleaded Gas
Vessel Indicator: TANK
DEP Contractor: P

Owner:
Owner ID: 25403
Owner Name: TROPIC OIL CO
Owner Address: 10002 NW 89th Ave
Owner Address 2: Attn: Storage Tank Regis
Owner City,State,Zip: Medley, FL 33178
Owner Contact: FREDDY LAVERDE / MARK BUMGARDNER
Owner Phone: 3058884611

Construction:
Tank ID: 5
Construction Category: A
Construction Description: Ball check valve

Tank ID: 5
Construction Category: E
Construction Description: Fiberglass

SWAP SHOP U-GAS (Continued) **U003340561**

Tank ID: 6
Construction Category: A
Construction Description: Ball check valve

Tank ID: 6
Construction Category: E
Construction Description: Fiberglass

Tank ID: 7
Construction Category: A
Construction Description: Ball check valve

Tank ID: 7
Construction Category: E
Construction Description: Fiberglass

Tank ID: 5
Construction Category: M
Construction Description: Spill containment bucket

Tank ID: 6
Construction Category: M
Construction Description: Spill containment bucket

Tank ID: 7
Construction Category: M
Construction Description: Spill containment bucket

Tank ID: 5
Construction Category: S
Construction Description: DEP approved containment

Tank ID: 6
Construction Category: S
Construction Description: DEP approved containment

Tank ID: 7
Construction Category: S
Construction Description: DEP approved containment

Piping:
Tank ID: 5
Piping Category: F
Piping Description: Double wall

Tank ID: 6
Piping Category: F
Piping Description: Double wall

Tank ID: 7
Piping Category: F
Piping Description: Double wall

Tank ID: 5
Piping Category: J
Piping Description: Pressurized piping system

SWAP SHOP U-GAS (Continued) **U003340561**

Tank ID: 5
Piping Category: K
Piping Description: Dispenser liners

Tank ID: 6
Piping Category: J
Piping Description: Pressurized piping system

Tank ID: 6
Piping Category: K
Piping Description: Dispenser liners

Tank ID: 7
Piping Category: J
Piping Description: Pressurized piping system

Tank ID: 7
Piping Category: K
Piping Description: Dispenser liners

Monitoring:
Tank ID: 5
Petro Monitoring Category: 2
Monitoring Description: Visual inspect pipe sumps

Tank ID: 5
Petro Monitoring Category: 4
Monitoring Description: Visual inspect dispenser liners

Tank ID: 6
Petro Monitoring Category: 2
Monitoring Description: Visual inspect pipe sumps

Tank ID: 6
Petro Monitoring Category: 4
Monitoring Description: Visual inspect dispenser liners

Tank ID: 7
Petro Monitoring Category: 2
Monitoring Description: Visual inspect pipe sumps

Tank ID: 7
Petro Monitoring Category: 4
Monitoring Description: Visual inspect dispenser liners

Tank ID: 5
Petro Monitoring Category: F
Monitoring Description: Monitor dbl wall tank space

Tank ID: 5
Petro Monitoring Category: L
Monitoring Description: Automatic tank gauging - USTs

Tank ID: 5
Petro Monitoring Category: 1
Monitoring Description: Continuous electronic sensing

SWAP SHOP U-GAS (Continued) **U003340561**

Tank ID: 5
Petro Monitoring Category: 3
Monitoring Description: Electronic monitor pipe sumps

Tank ID: 6
Petro Monitoring Category: F
Monitoring Description: Monitor dbl wall tank space

Tank ID: 6
Petro Monitoring Category: L
Monitoring Description: Automatic tank gauging - USTs

Tank ID: 6
Petro Monitoring Category: 1
Monitoring Description: Continuous electronic sensing

Tank ID: 6
Petro Monitoring Category: 3
Monitoring Description: Electronic monitor pipe sumps

Tank ID: 7
Petro Monitoring Category: 1
Monitoring Description: Continuous electronic sensing

Tank ID: 7
Petro Monitoring Category: 3
Monitoring Description: Electronic monitor pipe sumps

Tank ID: 7
Petro Monitoring Category: F
Monitoring Description: Monitor dbl wall tank space

Tank ID: 7
Petro Monitoring Category: L
Monitoring Description: Automatic tank gauging - USTs

Tank ID: 5
Petro Monitoring Category: 8
Monitoring Description: Manually sampled wells

Tank ID: 5
Petro Monitoring Category: H
Monitoring Description: Mechanical line leak detector

Tank ID: 5
Petro Monitoring Category: M
Monitoring Description: Manual tank gauging - USTs

Tank ID: 6
Petro Monitoring Category: 8
Monitoring Description: Manually sampled wells

Tank ID: 6
Petro Monitoring Category: H
Monitoring Description: Mechanical line leak detector

Tank ID: 6

SWAP SHOP U-GAS (Continued) **U003340561**

Petro Monitoring Category: M
Monitoring Description: Manual tank gauging - USTs

Tank ID: 7
Petro Monitoring Category: 8
Monitoring Description: Manually sampled wells

Tank ID: 7
Petro Monitoring Category: H
Monitoring Description: Mechanical line leak detector

Tank ID: 7
Petro Monitoring Category: M
Monitoring Description: Manual tank gauging - USTs

Tank ID: 4
Tank Capacity: 3000
Tank Location: UNDERGROUND
Tank Status: B-Removed from Site
Status Date: 08/31/1990
Install Date: 11/1/1960
Substance: A
Content Description: Leaded Gas
Vessel Indicator: TANK
DEP Contractor: P

Owner:
Owner ID: 25403
Owner Name: TROPIC OIL CO
Owner Address: 10002 NW 89th Ave
Owner Address 2: Attn: Storage Tank Regis
Owner City,State,Zip: Medley, FL 33178
Owner Contact: FREDDY LAVERDE / MARK BUMGARDNER
Owner Phone: 3058884611

Construction:
Tank ID: 5
Construction Category: A
Construction Description: Ball check valve

Tank ID: 5
Construction Category: E
Construction Description: Fiberglass

Tank ID: 6
Construction Category: A
Construction Description: Ball check valve

Tank ID: 6
Construction Category: E
Construction Description: Fiberglass

Tank ID: 7
Construction Category: A
Construction Description: Ball check valve

SWAP SHOP U-GAS (Continued) **U003340561**

Tank ID: 7
Construction Category: E
Construction Description: Fiberglass

Tank ID: 5
Construction Category: M
Construction Description: Spill containment bucket

Tank ID: 6
Construction Category: M
Construction Description: Spill containment bucket

Tank ID: 7
Construction Category: M
Construction Description: Spill containment bucket

Tank ID: 5
Construction Category: S
Construction Description: DEP approved containment

Tank ID: 6
Construction Category: S
Construction Description: DEP approved containment

Tank ID: 7
Construction Category: S
Construction Description: DEP approved containment

Piping:
Tank ID: 5
Piping Category: F
Piping Description: Double wall

Tank ID: 6
Piping Category: F
Piping Description: Double wall

Tank ID: 7
Piping Category: F
Piping Description: Double wall

Tank ID: 5
Piping Category: J
Piping Description: Pressurized piping system

Tank ID: 5
Piping Category: K
Piping Description: Dispenser liners

Tank ID: 6
Piping Category: J
Piping Description: Pressurized piping system

Tank ID: 6
Piping Category: K
Piping Description: Dispenser liners

SWAP SHOP U-GAS (Continued) **U003340561**

Tank ID: 7
Piping Category: J
Piping Description: Pressurized piping system

Tank ID: 7
Piping Category: K
Piping Description: Dispenser liners

Monitoring:
Tank ID: 5
Petro Monitoring Category: 2
Monitoring Description: Visual inspect pipe sumps

Tank ID: 5
Petro Monitoring Category: 4
Monitoring Description: Visual inspect dispenser liners

Tank ID: 6
Petro Monitoring Category: 2
Monitoring Description: Visual inspect pipe sumps

Tank ID: 6
Petro Monitoring Category: 4
Monitoring Description: Visual inspect dispenser liners

Tank ID: 7
Petro Monitoring Category: 2
Monitoring Description: Visual inspect pipe sumps

Tank ID: 7
Petro Monitoring Category: 4
Monitoring Description: Visual inspect dispenser liners

Tank ID: 5
Petro Monitoring Category: F
Monitoring Description: Monitor dbl wall tank space

Tank ID: 5
Petro Monitoring Category: L
Monitoring Description: Automatic tank gauging - USTs

Tank ID: 5
Petro Monitoring Category: 1
Monitoring Description: Continuous electronic sensing

Tank ID: 5
Petro Monitoring Category: 3
Monitoring Description: Electronic monitor pipe sumps

Tank ID: 6
Petro Monitoring Category: F
Monitoring Description: Monitor dbl wall tank space

Tank ID: 6
Petro Monitoring Category: L
Monitoring Description: Automatic tank gauging - USTs

SWAP SHOP U-GAS (Continued) **U003340561**

Tank ID: 6
Petro Monitoring Category: 1
Monitoring Description: Continuous electronic sensing

Tank ID: 6
Petro Monitoring Category: 3
Monitoring Description: Electronic monitor pipe sumps

Tank ID: 7
Petro Monitoring Category: 1
Monitoring Description: Continuous electronic sensing

Tank ID: 7
Petro Monitoring Category: 3
Monitoring Description: Electronic monitor pipe sumps

Tank ID: 7
Petro Monitoring Category: F
Monitoring Description: Monitor dbl wall tank space

Tank ID: 7
Petro Monitoring Category: L
Monitoring Description: Automatic tank gauging - USTs

Tank ID: 5
Petro Monitoring Category: 8
Monitoring Description: Manually sampled wells

Tank ID: 5
Petro Monitoring Category: H
Monitoring Description: Mechanical line leak detector

Tank ID: 5
Petro Monitoring Category: M
Monitoring Description: Manual tank gauging - USTs

Tank ID: 6
Petro Monitoring Category: 8
Monitoring Description: Manually sampled wells

Tank ID: 6
Petro Monitoring Category: H
Monitoring Description: Mechanical line leak detector

Tank ID: 6
Petro Monitoring Category: M
Monitoring Description: Manual tank gauging - USTs

Tank ID: 7
Petro Monitoring Category: 8
Monitoring Description: Manually sampled wells

Tank ID: 7
Petro Monitoring Category: H
Monitoring Description: Mechanical line leak detector

Tank ID: 7

SWAP SHOP U-GAS (Continued) **U003340561**

Petro Monitoring Category: M
Monitoring Description: Manual tank gauging - USTs

Tank ID: 5
Tank Capacity: 10000
Tank Location: UNDERGROUND
Tank Status: U-In Service
Status Date: 02/01/2002
Install Date: 7/1/1991
Substance: B
Content Description: Unleaded Gas
Vessel Indicator: TANK
DEP Contractor: P

Owner:
Owner ID: 25403
Owner Name: TROPIC OIL CO
Owner Address: 10002 NW 89th Ave
Owner Address 2: Attn: Storage Tank Regis
Owner City,State,Zip: Medley, FL 33178
Owner Contact: FREDDY LAVERDE / MARK BUMGARDNER
Owner Phone: 3058884611

Construction:
Tank ID: 5
Construction Category: A
Construction Description: Ball check valve

Tank ID: 5
Construction Category: E
Construction Description: Fiberglass

Tank ID: 6
Construction Category: A
Construction Description: Ball check valve

Tank ID: 6
Construction Category: E
Construction Description: Fiberglass

Tank ID: 7
Construction Category: A
Construction Description: Ball check valve

Tank ID: 7
Construction Category: E
Construction Description: Fiberglass

Tank ID: 5
Construction Category: M
Construction Description: Spill containment bucket

Tank ID: 6
Construction Category: M
Construction Description: Spill containment bucket

SWAP SHOP U-GAS (Continued) **U003340561**

Tank ID: 7
Construction Category: M
Construction Description: Spill containment bucket

Tank ID: 5
Construction Category: S
Construction Description: DEP approved containment

Tank ID: 6
Construction Category: S
Construction Description: DEP approved containment

Tank ID: 7
Construction Category: S
Construction Description: DEP approved containment

Piping:
Tank ID: 5
Piping Category: F
Piping Description: Double wall

Tank ID: 6
Piping Category: F
Piping Description: Double wall

Tank ID: 7
Piping Category: F
Piping Description: Double wall

Tank ID: 5
Piping Category: J
Piping Description: Pressurized piping system

Tank ID: 5
Piping Category: K
Piping Description: Dispenser liners

Tank ID: 6
Piping Category: J
Piping Description: Pressurized piping system

Tank ID: 6
Piping Category: K
Piping Description: Dispenser liners

Tank ID: 7
Piping Category: J
Piping Description: Pressurized piping system

Tank ID: 7
Piping Category: K
Piping Description: Dispenser liners

Monitoring:
Tank ID: 5
Petro Monitoring Category: 2

SWAP SHOP U-GAS (Continued) **U003340561**

Monitoring Description: Visual inspect pipe sumps

Tank ID: 5
Petro Monitoring Category: 4
Monitoring Description: Visual inspect dispenser liners

Tank ID: 6
Petro Monitoring Category: 2
Monitoring Description: Visual inspect pipe sumps

Tank ID: 6
Petro Monitoring Category: 4
Monitoring Description: Visual inspect dispenser liners

Tank ID: 7
Petro Monitoring Category: 2
Monitoring Description: Visual inspect pipe sumps

Tank ID: 7
Petro Monitoring Category: 4
Monitoring Description: Visual inspect dispenser liners

Tank ID: 5
Petro Monitoring Category: F
Monitoring Description: Monitor dbl wall tank space

Tank ID: 5
Petro Monitoring Category: L
Monitoring Description: Automatic tank gauging - USTs

Tank ID: 5
Petro Monitoring Category: 1
Monitoring Description: Continuous electronic sensing

Tank ID: 5
Petro Monitoring Category: 3
Monitoring Description: Electronic monitor pipe sumps

Tank ID: 6
Petro Monitoring Category: F
Monitoring Description: Monitor dbl wall tank space

Tank ID: 6
Petro Monitoring Category: L
Monitoring Description: Automatic tank gauging - USTs

Tank ID: 6
Petro Monitoring Category: 1
Monitoring Description: Continuous electronic sensing

Tank ID: 6
Petro Monitoring Category: 3
Monitoring Description: Electronic monitor pipe sumps

Tank ID: 7
Petro Monitoring Category: 1
Monitoring Description: Continuous electronic sensing

SWAP SHOP U-GAS (Continued) **U003340561**

Tank ID: 7
Petro Monitoring Category: 3
Monitoring Description: Electronic monitor pipe sumps

Tank ID: 7
Petro Monitoring Category: F
Monitoring Description: Monitor dbl wall tank space

Tank ID: 7
Petro Monitoring Category: L
Monitoring Description: Automatic tank gauging - USTs

Tank ID: 5
Petro Monitoring Category: 8
Monitoring Description: Manually sampled wells

Tank ID: 5
Petro Monitoring Category: H
Monitoring Description: Mechanical line leak detector

Tank ID: 5
Petro Monitoring Category: M
Monitoring Description: Manual tank gauging - USTs

Tank ID: 6
Petro Monitoring Category: 8
Monitoring Description: Manually sampled wells

Tank ID: 6
Petro Monitoring Category: H
Monitoring Description: Mechanical line leak detector

Tank ID: 6
Petro Monitoring Category: M
Monitoring Description: Manual tank gauging - USTs

Tank ID: 7
Petro Monitoring Category: 8
Monitoring Description: Manually sampled wells

Tank ID: 7
Petro Monitoring Category: H
Monitoring Description: Mechanical line leak detector

Tank ID: 7
Petro Monitoring Category: M
Monitoring Description: Manual tank gauging - USTs

Tank ID: 6
Tank Capacity: 10000
Tank Location: UNDERGROUND
Tank Status: U-In Service
Status Date: 02/01/2002
Install Date: 7/1/1991
Substance: B
Content Description: Unleaded Gas

SWAP SHOP U-GAS (Continued) **U003340561**

Vessel Indicator: TANK
DEP Contractor: P

Owner:
Owner ID: 25403
Owner Name: TROPIC OIL CO
Owner Address: 10002 NW 89th Ave
Owner Address 2: Attn: Storage Tank Regis
Owner City,State,Zip: Medley, FL 33178
Owner Contact: FREDDY LAVERDE / MARK BUMGARDNER
Owner Phone: 3058884611

Construction:
Tank ID: 5
Construction Category: A
Construction Description: Ball check valve

Tank ID: 5
Construction Category: E
Construction Description: Fiberglass

Tank ID: 6
Construction Category: A
Construction Description: Ball check valve

Tank ID: 6
Construction Category: E
Construction Description: Fiberglass

Tank ID: 7
Construction Category: A
Construction Description: Ball check valve

Tank ID: 7
Construction Category: E
Construction Description: Fiberglass

Tank ID: 5
Construction Category: M
Construction Description: Spill containment bucket

Tank ID: 6
Construction Category: M
Construction Description: Spill containment bucket

Tank ID: 7
Construction Category: M
Construction Description: Spill containment bucket

Tank ID: 5
Construction Category: S
Construction Description: DEP approved containment

Tank ID: 6
Construction Category: S
Construction Description: DEP approved containment

SWAP SHOP U-GAS (Continued) **U003340561**

Tank ID: 7
Construction Category: S
Construction Description: DEP approved containment

Piping:
Tank ID: 5
Piping Category: F
Piping Description: Double wall

Tank ID: 6
Piping Category: F
Piping Description: Double wall

Tank ID: 7
Piping Category: F
Piping Description: Double wall

Tank ID: 5
Piping Category: J
Piping Description: Pressurized piping system

Tank ID: 5
Piping Category: K
Piping Description: Dispenser liners

Tank ID: 6
Piping Category: J
Piping Description: Pressurized piping system

Tank ID: 6
Piping Category: K
Piping Description: Dispenser liners

Tank ID: 7
Piping Category: J
Piping Description: Pressurized piping system

Tank ID: 7
Piping Category: K
Piping Description: Dispenser liners

Monitoring:
Tank ID: 5
Petro Monitoring Category: 2
Monitoring Description: Visual inspect pipe sumps

Tank ID: 5
Petro Monitoring Category: 4
Monitoring Description: Visual inspect dispenser liners

Tank ID: 6
Petro Monitoring Category: 2
Monitoring Description: Visual inspect pipe sumps

Tank ID: 6
Petro Monitoring Category: 4

SWAP SHOP U-GAS (Continued) **U003340561**

Monitoring Description: Visual inspect dispenser liners

Tank ID: 7
Petro Monitoring Category: 2
Monitoring Description: Visual inspect pipe sumps

Tank ID: 7
Petro Monitoring Category: 4
Monitoring Description: Visual inspect dispenser liners

Tank ID: 5
Petro Monitoring Category: F
Monitoring Description: Monitor dbl wall tank space

Tank ID: 5
Petro Monitoring Category: L
Monitoring Description: Automatic tank gauging - USTs

Tank ID: 5
Petro Monitoring Category: 1
Monitoring Description: Continuous electronic sensing

Tank ID: 5
Petro Monitoring Category: 3
Monitoring Description: Electronic monitor pipe sumps

Tank ID: 6
Petro Monitoring Category: F
Monitoring Description: Monitor dbl wall tank space

Tank ID: 6
Petro Monitoring Category: L
Monitoring Description: Automatic tank gauging - USTs

Tank ID: 6
Petro Monitoring Category: 1
Monitoring Description: Continuous electronic sensing

Tank ID: 6
Petro Monitoring Category: 3
Monitoring Description: Electronic monitor pipe sumps

Tank ID: 7
Petro Monitoring Category: 1
Monitoring Description: Continuous electronic sensing

Tank ID: 7
Petro Monitoring Category: 3
Monitoring Description: Electronic monitor pipe sumps

Tank ID: 7
Petro Monitoring Category: F
Monitoring Description: Monitor dbl wall tank space

Tank ID: 7
Petro Monitoring Category: L
Monitoring Description: Automatic tank gauging - USTs

SWAP SHOP U-GAS (Continued) **U003340561**

Tank ID: 5
Petro Monitoring Category: 8
Monitoring Description: Manually sampled wells

Tank ID: 5
Petro Monitoring Category: H
Monitoring Description: Mechanical line leak detector

Tank ID: 5
Petro Monitoring Category: M
Monitoring Description: Manual tank gauging - USTs

Tank ID: 6
Petro Monitoring Category: 8
Monitoring Description: Manually sampled wells

Tank ID: 6
Petro Monitoring Category: H
Monitoring Description: Mechanical line leak detector

Tank ID: 6
Petro Monitoring Category: M
Monitoring Description: Manual tank gauging - USTs

Tank ID: 7
Petro Monitoring Category: 8
Monitoring Description: Manually sampled wells

Tank ID: 7
Petro Monitoring Category: H
Monitoring Description: Mechanical line leak detector

Tank ID: 7
Petro Monitoring Category: M
Monitoring Description: Manual tank gauging - USTs

Tank ID: 7
Tank Capacity: 10000
Tank Location: UNDERGROUND
Tank Status: U-In Service
Status Date: 02/01/2002
Install Date: 7/1/1991
Substance: D
Content Description: Vehicular Diesel
Vessel Indicator: TANK
DEP Contractor: P

Owner:
Owner ID: 25403
Owner Name: TROPIC OIL CO
Owner Address: 10002 NW 89th Ave
Owner Address 2: Attn: Storage Tank Regis
Owner City,State,Zip: Medley, FL 33178
Owner Contact: FREDDY LAVERDE / MARK BUMGARDNER
Owner Phone: 3058884611

SWAP SHOP U-GAS (Continued) **U003340561**

Construction:

Tank ID:	5
Construction Category:	A
Construction Description:	Ball check valve
Tank ID:	5
Construction Category:	E
Construction Description:	Fiberglass
Tank ID:	6
Construction Category:	A
Construction Description:	Ball check valve
Tank ID:	6
Construction Category:	E
Construction Description:	Fiberglass
Tank ID:	7
Construction Category:	A
Construction Description:	Ball check valve
Tank ID:	7
Construction Category:	E
Construction Description:	Fiberglass
Tank ID:	5
Construction Category:	M
Construction Description:	Spill containment bucket
Tank ID:	6
Construction Category:	M
Construction Description:	Spill containment bucket
Tank ID:	7
Construction Category:	M
Construction Description:	Spill containment bucket
Tank ID:	5
Construction Category:	S
Construction Description:	DEP approved containment
Tank ID:	6
Construction Category:	S
Construction Description:	DEP approved containment
Tank ID:	7
Construction Category:	S
Construction Description:	DEP approved containment

Piping:

Tank ID:	5
Piping Category:	F
Piping Description:	Double wall
Tank ID:	6
Piping Category:	F

SWAP SHOP U-GAS (Continued) **U003340561**

Piping Description: Double wall

Tank ID: 7
Piping Category: F
Piping Description: Double wall

Tank ID: 5
Piping Category: J
Piping Description: Pressurized piping system

Tank ID: 5
Piping Category: K
Piping Description: Dispenser liners

Tank ID: 6
Piping Category: J
Piping Description: Pressurized piping system

Tank ID: 6
Piping Category: K
Piping Description: Dispenser liners

Tank ID: 7
Piping Category: J
Piping Description: Pressurized piping system

Tank ID: 7
Piping Category: K
Piping Description: Dispenser liners

Monitoring:
Tank ID: 5
Petro Monitoring Category: 2
Monitoring Description: Visual inspect pipe sumps

Tank ID: 5
Petro Monitoring Category: 4
Monitoring Description: Visual inspect dispenser liners

Tank ID: 6
Petro Monitoring Category: 2
Monitoring Description: Visual inspect pipe sumps

Tank ID: 6
Petro Monitoring Category: 4
Monitoring Description: Visual inspect dispenser liners

Tank ID: 7
Petro Monitoring Category: 2
Monitoring Description: Visual inspect pipe sumps

Tank ID: 7
Petro Monitoring Category: 4
Monitoring Description: Visual inspect dispenser liners

Tank ID: 5
Petro Monitoring Category: F

SWAP SHOP U-GAS (Continued) **U003340561**

Monitoring Description: Monitor dbl wall tank space

Tank ID: 5
Petro Monitoring Category: L
Monitoring Description: Automatic tank gauging - USTs

Tank ID: 5
Petro Monitoring Category: 1
Monitoring Description: Continuous electronic sensing

Tank ID: 5
Petro Monitoring Category: 3
Monitoring Description: Electronic monitor pipe sumps

Tank ID: 6
Petro Monitoring Category: F
Monitoring Description: Monitor dbl wall tank space

Tank ID: 6
Petro Monitoring Category: L
Monitoring Description: Automatic tank gauging - USTs

Tank ID: 6
Petro Monitoring Category: 1
Monitoring Description: Continuous electronic sensing

Tank ID: 6
Petro Monitoring Category: 3
Monitoring Description: Electronic monitor pipe sumps

Tank ID: 7
Petro Monitoring Category: 1
Monitoring Description: Continuous electronic sensing

Tank ID: 7
Petro Monitoring Category: 3
Monitoring Description: Electronic monitor pipe sumps

Tank ID: 7
Petro Monitoring Category: F
Monitoring Description: Monitor dbl wall tank space

Tank ID: 7
Petro Monitoring Category: L
Monitoring Description: Automatic tank gauging - USTs

Tank ID: 5
Petro Monitoring Category: 8
Monitoring Description: Manually sampled wells

Tank ID: 5
Petro Monitoring Category: H
Monitoring Description: Mechanical line leak detector

Tank ID: 5
Petro Monitoring Category: M
Monitoring Description: Manual tank gauging - USTs

SWAP SHOP U-GAS (Continued) **U003340561**

Tank ID: 6
Petro Monitoring Category: 8
Monitoring Description: Manually sampled wells

Tank ID: 6
Petro Monitoring Category: H
Monitoring Description: Mechanical line leak detector

Tank ID: 6
Petro Monitoring Category: M
Monitoring Description: Manual tank gauging - USTs

Tank ID: 7
Petro Monitoring Category: 8
Monitoring Description: Manually sampled wells

Tank ID: 7
Petro Monitoring Category: H
Monitoring Description: Mechanical line leak detector

Tank ID: 7
Petro Monitoring Category: M
Monitoring Description: Manual tank gauging - USTs

DWM CONTAM:
Name: SWAP SHOP UGAS #3207
Address: 3591 W SUNRISE BLVD
City,State,Zip: FORT LAUDERDALE, FL
Program Site Id: 8501529
Lat DD: 26
Lat MM: 8
Lat SS: 10
Long DD: 80
Long MM: 11
Long SS: 45
Office/ District: SED
Program Area: PETROLEUM
Priority Score: Not reported
Datum: 0
Method: AGPS
Facility Status: CLOSED-STCM
Facility Type: Not reported
Score Effective Date: Not reported
Score When Ranked: Not reported
Rank: Not reported
Operator: Not reported
Phone: Not reported
Name Changed: Not reported
Addr Changed: Not reported
Related Party ID: Not reported
Primary RP Role: Not reported
RP Begin Date: Not reported
RP Name: Not reported
RP Address1: Not reported
RP Address2: Not reported

SWAP SHOP U-GAS (Continued) **U003340561**

RP City:	Not reported
RP State:	Not reported
RP Zip5:	Not reported
RP Zip4:	Not reported
Contact:	Not reported
RP Phone:	Not reported
RP Extension:	Not reported
Site Manager:	Not reported

FL Financial Assurance 3:

Name:	SWAP SHOP UGAS #3207
Address:	3591 W SUNRISE BLVD
City,State,Zip:	FORT LAUDERDALE, FL 33311
Region:	3
Facility ID:	8501529
Facility Phone:	3058884611
Facility Status:	OPEN
Facility Type:	A
Type Description:	Retail Station
DEP CO:	P
Finaincial Responsibility:	INSURANCE
Insurance Company:	ACE
Effective Date:	02/23/2007
Expire Date:	02/23/2008
Owner ID:	25403
Onwer Name:	TROPIC OIL CO
Owner Address:	10002 NW 89th Ave
Owner Address2:	Attn: Storage Tank Regis
Owner City,St,Zip:	Medley, FL 33178
Contact:	FREDDY LAVERDE / MARK BUMGARDNER
Resp Party Phone:	3058884611

Name:	SWAP SHOP UGAS #3207
Address:	3591 W SUNRISE BLVD
City,State,Zip:	FORT LAUDERDALE, FL 33311
Region:	3
Facility ID:	8501529
Facility Phone:	3058884611
Facility Status:	OPEN
Facility Type:	A
Type Description:	Retail Station
DEP CO:	P
Finaincial Responsibility:	INSURANCE
Insurance Company:	ASPEN SPECIALTY INSURANCE COMPANY
Effective Date:	02/23/2018
Expire Date:	03/07/2020
Owner ID:	25403
Onwer Name:	TROPIC OIL CO
Owner Address:	10002 NW 89th Ave
Owner Address2:	Attn: Storage Tank Regis
Owner City,St,Zip:	Medley, FL 33178
Contact:	FREDDY LAVERDE / MARK BUMGARDNER
Resp Party Phone:	3058884611

Name:	SWAP SHOP UGAS #3207
Address:	3591 W SUNRISE BLVD
City,State,Zip:	FORT LAUDERDALE, FL 33311

SWAP SHOP U-GAS (Continued) **U003340561**

Region:	3
Facility ID:	8501529
Facility Phone:	3058884611
Facility Status:	OPEN
Facility Type:	A
Type Description:	Retail Station
DEP CO:	P
Finaincial Responsibility:	INSURANCE
Insurance Company:	ASPEN SPECIALTY INSURANCE COMPANY
Effective Date:	03/01/2021
Expire Date:	03/01/2022
Owner ID:	25403
Onwer Name:	TROPIC OIL CO
Owner Address:	10002 NW 89th Ave
Owner Address2:	Attn: Storage Tank Regis
Owner City,St,Zip:	Medley, FL 33178
Contact:	FREDDY LAVERDE / MARK BUMGARDNER
Resp Party Phone:	3058884611

Name:	SWAP SHOP UGAS #3207
Address:	3591 W SUNRISE BLVD
City,State,Zip:	FORT LAUDERDALE, FL 33311
Region:	3
Facility ID:	8501529
Facility Phone:	3058884611
Facility Status:	OPEN
Facility Type:	A
Type Description:	Retail Station
DEP CO:	P
Finaincial Responsibility:	INSURANCE
Insurance Company:	FPLIPA
Effective Date:	04/14/1989
Expire Date:	04/14/1996
Owner ID:	25403
Onwer Name:	TROPIC OIL CO
Owner Address:	10002 NW 89th Ave
Owner Address2:	Attn: Storage Tank Regis
Owner City,St,Zip:	Medley, FL 33178
Contact:	FREDDY LAVERDE / MARK BUMGARDNER
Resp Party Phone:	3058884611

Name:	SWAP SHOP UGAS #3207
Address:	3591 W SUNRISE BLVD
City,State,Zip:	FORT LAUDERDALE, FL 33311
Region:	3
Facility ID:	8501529
Facility Phone:	3058884611
Facility Status:	OPEN
Facility Type:	A
Type Description:	Retail Station
DEP CO:	P
Finaincial Responsibility:	INSURANCE
Insurance Company:	ILLINOIS UNION
Effective Date:	02/23/2011
Expire Date:	02/23/2012
Owner ID:	25403
Onwer Name:	TROPIC OIL CO

SWAP SHOP U-GAS (Continued) **U003340561**

Owner Address: 10002 NW 89th Ave
Owner Address2: Attn: Storage Tank Regis
Owner City,St,Zip: Medley, FL 33178
Contact: FREDDY LAVERDE / MARK BUMGARDNER
Resp Party Phone: 3058884611

Name: SWAP SHOP UGAS #3207
Address: 3591 W SUNRISE BLVD
City,State,Zip: FORT LAUDERDALE, FL 33311
Region: 3
Facility ID: 8501529
Facility Phone: 3058884611
Facility Status: OPEN
Facility Type: A
Type Description: Retail Station
DEP CO: P
Finaincial Responsibility: INSURANCE
Insurance Company: ILLINOIS UNION
Effective Date: 02/23/2013
Expire Date: 02/23/2014
Owner ID: 25403
Onwer Name: TROPIC OIL CO
Owner Address: 10002 NW 89th Ave
Owner Address2: Attn: Storage Tank Regis
Owner City,St,Zip: Medley, FL 33178
Contact: FREDDY LAVERDE / MARK BUMGARDNER
Resp Party Phone: 3058884611

Name: SWAP SHOP UGAS #3207
Address: 3591 W SUNRISE BLVD
City,State,Zip: FORT LAUDERDALE, FL 33311
Region: 3
Facility ID: 8501529
Facility Phone: 3058884611
Facility Status: OPEN
Facility Type: A
Type Description: Retail Station
DEP CO: P
Finaincial Responsibility: INSURANCE
Insurance Company: LIBERTY SURPLUS INSURANCE CORP
Effective Date: 02/23/2015
Expire Date: 02/23/2016
Owner ID: 25403
Onwer Name: TROPIC OIL CO
Owner Address: 10002 NW 89th Ave
Owner Address2: Attn: Storage Tank Regis
Owner City,St,Zip: Medley, FL 33178
Contact: FREDDY LAVERDE / MARK BUMGARDNER
Resp Party Phone: 3058884611

Name: SWAP SHOP UGAS #3207
Address: 3591 W SUNRISE BLVD
City,State,Zip: FORT LAUDERDALE, FL 33311
Region: 3
Facility ID: 8501529
Facility Phone: 3058884611
Facility Status: OPEN

SWAP SHOP U-GAS (Continued) **U003340561**

Facility Type:	A
Type Description:	Retail Station
DEP CO:	P
Finaincial Responsibility:	INSURANCE
Insurance Company:	LIBERTY SURPLUS INSURANCE CORP
Effective Date:	02/23/2016
Expire Date:	02/23/2017
Owner ID:	25403
Onwer Name:	TROPIC OIL CO
Owner Address:	10002 NW 89th Ave
Owner Address2:	Attn: Storage Tank Regis
Owner City,St,Zip:	Medley, FL 33178
Contact:	FREDDY LAVERDE / MARK BUMGARDNER
Resp Party Phone:	3058884611

Name:	SWAP SHOP UGAS #3207
Address:	3591 W SUNRISE BLVD
City,State,Zip:	FORT LAUDERDALE, FL 33311
Region:	3
Facility ID:	8501529
Facility Phone:	3058884611
Facility Status:	OPEN
Facility Type:	A
Type Description:	Retail Station
DEP CO:	P
Finaincial Responsibility:	INSURANCE
Insurance Company:	LIBERTY SURPLUS INSURANCE CORP
Effective Date:	02/23/2017
Expire Date:	02/23/2018
Owner ID:	25403
Onwer Name:	TROPIC OIL CO
Owner Address:	10002 NW 89th Ave
Owner Address2:	Attn: Storage Tank Regis
Owner City,St,Zip:	Medley, FL 33178
Contact:	FREDDY LAVERDE / MARK BUMGARDNER
Resp Party Phone:	3058884611

Name:	SWAP SHOP UGAS #3207
Address:	3591 W SUNRISE BLVD
City,State,Zip:	FORT LAUDERDALE, FL 33311
Region:	3
Facility ID:	8501529
Facility Phone:	3058884611
Facility Status:	OPEN
Facility Type:	A
Type Description:	Retail Station
DEP CO:	P
Finaincial Responsibility:	INSURANCE
Insurance Company:	SCOTTSDALE INSURANCE COMPANY
Effective Date:	01/01/2024
Expire Date:	04/01/2024
Owner ID:	25403
Onwer Name:	TROPIC OIL CO
Owner Address:	10002 NW 89th Ave
Owner Address2:	Attn: Storage Tank Regis
Owner City,St,Zip:	Medley, FL 33178
Contact:	FREDDY LAVERDE / MARK BUMGARDNER

SWAP SHOP U-GAS (Continued) **U003340561**

Resp Party Phone: 3058884611

Name: SWAP SHOP UGAS #3207
Address: 3591 W SUNRISE BLVD
City,State,Zip: FORT LAUDERDALE, FL 33311
Region: 3
Facility ID: 8501529
Facility Phone: 3058884611
Facility Status: OPEN
Facility Type: A
Type Description: Retail Station
DEP CO: P
Finaincial Responsibility: INSURANCE
Insurance Company: ZURICH-AMERICAN
Effective Date: 04/09/2009
Expire Date: 04/09/2010
Owner ID: 25403
Onwer Name: TROPIC OIL CO
Owner Address: 10002 NW 89th Ave
Owner Address2: Attn: Storage Tank Regis
Owner City,St,Zip: Medley, FL 33178
Contact: FREDDY LAVERDE / MARK BUMGARDNER
Resp Party Phone: 3058884611

D11 **STEVENSON OIL CO INC** **EDR Hist Auto** **1020790190**
ENE **3391 W SUNRISE BLVD** **N/A**
< 1/8 **FT LAUDERDALE, FL 33311**
0.041 mi.
215 ft. **Site 1 of 2 in cluster D**

Relative: EDR Hist Auto
Higher

Actual: Year: Name: Type:
8 ft. 1969 STEVENSON OIL CO INC Gasoline Service Stations
1970 STEVENSON OIL CO INC Gasoline Service Stations

D12 **STEPHENSON OIL SERVICE** **EDR Hist Auto** **1009043875**
ENE **3391 NW 10TH ST** **N/A**
< 1/8 **FORT_LAUDERDALE, FL**
0.047 mi.
250 ft. **Site 2 of 2 in cluster D**

Relative: EDR Hist Auto
Higher

Actual: Year: Name: Type:
8 ft. 1970 STEPHENSON OIL SERVICE GASOLINE STATIONS
1970 STEPHENSON OIL SERVICE GASOLINE STATIONS

13
East
1/8-1/4
0.180 mi.
949 ft.

ALL TYPE CASINGS INC.
3291 W SUNRISE BLVD #FW15
FORT LAUDERDALE, FL 33311

SWF/LF **S113898496**
N/A

Relative:
Lower

Actual:
4 ft.

SWF/LF:

Name:	ALL TYPE CASINGS INC.
Address:	3291 W SUNRISE BLVD #FW15
City,State,Zip:	FORT LAUDERDALE, FL 33311
Facility ID:	101228
District:	SED
Lat/Long:	:: / ::
Class Type:	754
Classification:	WASTE TIRE COLLECTOR
Class Status:	INACTIVE (I)
Section:	Not reported
Township:	Not reported
Range:	Not reported
Responsible Authority Name:	Not reported
Responsible Authority Address:	Not reported
Responsible Authority City,St,Zip:	Not reported
Responsible Authority Phone:	Not reported
EMail Address1:	Not reported
EMail Address2:	Not reported
Site Supervisor Name:	Not reported
Site Supervisor Addr:	Not reported
Site Supervisor City/State/Zip:	Not reported
Site Supervisor Telephone:	Not reported
Land Owner Name:	Not reported
Land Owner Address:	Not reported
Land Owner City/State/Zip:	Not reported
Land Owner Telephone:	Not reported

Click here for Florida Oculus:

E14
WSW
1/8-1/4
0.217 mi.
1144 ft.

BROWARD CNTY WWS MPS 410
950 NW 39TH AVE
LAUDERHILL, FL 33311

Site 1 of 2 in cluster E

Financial Assurance **S112206568**
BROWARD CO. HM **N/A**

Relative:
Lower

Actual:
4 ft.

FL Financial Assurance 3:

Name:	BROWARD CNTY WWS MPS 410
Address:	950 NW 39TH AVE
City,State,Zip:	LAUDERHILL, FL 33311
Region:	3
Facility ID:	8622505
Facility Phone:	9548310861
Facility Status:	OPEN
Facility Type:	I
Type Description:	County Government
DEP CO:	D
Finaincial Responsibility:	INSURANCE
Insurance Company:	FPLIPA
Effective Date:	08/23/1991
Expire Date:	02/28/1994
Owner ID:	2786
Onwer Name:	BROWARD CNTY WASTEWATER MGMT
Owner Address:	2555 W COPANS RD

BROWARD CNTY WWS MPS 410 (Continued) **S112206568**

Owner Address2:	ATTN: STORAGE TANK REGIS
Owner City,St,Zip:	POMPANO BEACH, FL 33069
Contact:	MARK DARMANIN/MARLICE SEALEY/SERENE CHANG
Resp Party Phone:	9548310960

Name:	BROWARD CNTY WWS MPS 410
Address:	950 NW 39TH AVE
City,State,Zip:	LAUDERHILL, FL 33311
Region:	3
Facility ID:	8622505
Facility Phone:	9548310861
Facility Status:	OPEN
Facility Type:	I
Type Description:	County Government
DEP CO:	D
Finaincial Responsibility:	INSURANCE
Insurance Company:	INDIAN HARBOR INSURANCE COMPANY
Effective Date:	09/28/2015
Expire Date:	09/28/2017
Owner ID:	2786
Onwer Name:	BROWARD CNTY WASTEWATER MGMT
Owner Address:	2555 W COPANS RD
Owner Address2:	ATTN: STORAGE TANK REGIS
Owner City,St,Zip:	POMPANO BEACH, FL 33069
Contact:	MARK DARMANIN/MARLICE SEALEY/SERENE CHANG
Resp Party Phone:	9548310960

Name:	BROWARD CNTY WWS MPS 410
Address:	950 NW 39TH AVE
City,State,Zip:	LAUDERHILL, FL 33311
Region:	3
Facility ID:	8622505
Facility Phone:	9548310861
Facility Status:	OPEN
Facility Type:	I
Type Description:	County Government
DEP CO:	D
Finaincial Responsibility:	INSURANCE
Insurance Company:	INDIAN HARBOR INSURANCE COMPANY
Effective Date:	09/28/2017
Expire Date:	09/28/2019
Owner ID:	2786
Onwer Name:	BROWARD CNTY WASTEWATER MGMT
Owner Address:	2555 W COPANS RD
Owner Address2:	ATTN: STORAGE TANK REGIS
Owner City,St,Zip:	POMPANO BEACH, FL 33069
Contact:	MARK DARMANIN/MARLICE SEALEY/SERENE CHANG
Resp Party Phone:	9548310960

Name:	BROWARD CNTY WWS MPS 410
Address:	950 NW 39TH AVE
City,State,Zip:	LAUDERHILL, FL 33311
Region:	3
Facility ID:	8622505
Facility Phone:	9548310861
Facility Status:	OPEN
Facility Type:	I

BROWARD CNTY WWS MPS 410 (Continued) **S112206568**

Type Description:	County Government
DEP CO:	D
Finaincial Responsibility:	INSURANCE
Insurance Company:	INDIAN HARBOR INSURANCE COMPANY
Effective Date:	09/28/2020
Expire Date:	10/04/2023
Owner ID:	2786
Onwer Name:	BROWARD CNTY WASTEWATER MGMT
Owner Address:	2555 W COPANS RD
Owner Address2:	ATTN: STORAGE TANK REGIS
Owner City,St,Zip:	POMPANO BEACH, FL 33069
Contact:	MARK DARMANIN/MARLICE SEALEY/SERENE CHANG
Resp Party Phone:	9548310960

Name:	BROWARD CNTY WWS MPS 410
Address:	950 NW 39TH AVE
City,State,Zip:	LAUDERHILL, FL 33311
Region:	3
Facility ID:	8622505
Facility Phone:	9548310861
Facility Status:	OPEN
Facility Type:	I
Type Description:	County Government
DEP CO:	D
Finaincial Responsibility:	INSURANCE
Insurance Company:	INDIAN HARBOR INSURANCE COMPANY
Effective Date:	09/29/2020
Expire Date:	09/29/2021
Owner ID:	2786
Onwer Name:	BROWARD CNTY WASTEWATER MGMT
Owner Address:	2555 W COPANS RD
Owner Address2:	ATTN: STORAGE TANK REGIS
Owner City,St,Zip:	POMPANO BEACH, FL 33069
Contact:	MARK DARMANIN/MARLICE SEALEY/SERENE CHANG
Resp Party Phone:	9548310960

Name:	BROWARD CNTY WWS MPS 410
Address:	950 NW 39TH AVE
City,State,Zip:	LAUDERHILL, FL 33311
Region:	3
Facility ID:	8622505
Facility Phone:	9548310861
Facility Status:	OPEN
Facility Type:	I
Type Description:	County Government
DEP CO:	D
Finaincial Responsibility:	INSURANCE
Insurance Company:	LIBERTY SURPLUS INSURANCE CORP
Effective Date:	06/28/2006
Expire Date:	06/28/2007
Owner ID:	2786
Onwer Name:	BROWARD CNTY WASTEWATER MGMT
Owner Address:	2555 W COPANS RD
Owner Address2:	ATTN: STORAGE TANK REGIS
Owner City,St,Zip:	POMPANO BEACH, FL 33069
Contact:	MARK DARMANIN/MARLICE SEALEY/SERENE CHANG
Resp Party Phone:	9548310960

BROWARD CNTY WWS MPS 410 (Continued) **S112206568**

Name:	BROWARD CNTY WWS MPS 410
Address:	950 NW 39TH AVE
City,State,Zip:	LAUDERHILL, FL 33311
Region:	3
Facility ID:	8622505
Facility Phone:	9548310861
Facility Status:	OPEN
Facility Type:	I
Type Description:	County Government
DEP CO:	D
Finaincial Responsibility:	INSURANCE
Insurance Company:	LIBERTY SURPLUS INSURANCE CORP
Effective Date:	09/28/2009
Expire Date:	09/30/2010
Owner ID:	2786
Onwer Name:	BROWARD CNTY WASTEWATER MGMT
Owner Address:	2555 W COPANS RD
Owner Address2:	ATTN: STORAGE TANK REGIS
Owner City,St,Zip:	POMPANO BEACH, FL 33069
Contact:	MARK DARMANIN/MARLICE SEALEY/SERENE CHANG
Resp Party Phone:	9548310960

Name:	BROWARD CNTY WWS MPS 410
Address:	950 NW 39TH AVE
City,State,Zip:	LAUDERHILL, FL 33311
Region:	3
Facility ID:	8622505
Facility Phone:	9548310861
Facility Status:	OPEN
Facility Type:	I
Type Description:	County Government
DEP CO:	D
Finaincial Responsibility:	INSURANCE
Insurance Company:	LIBERTY SURPLUS INSURANCE CORP
Effective Date:	09/28/2010
Expire Date:	09/28/2011
Owner ID:	2786
Onwer Name:	BROWARD CNTY WASTEWATER MGMT
Owner Address:	2555 W COPANS RD
Owner Address2:	ATTN: STORAGE TANK REGIS
Owner City,St,Zip:	POMPANO BEACH, FL 33069
Contact:	MARK DARMANIN/MARLICE SEALEY/SERENE CHANG
Resp Party Phone:	9548310960

Name:	BROWARD CNTY WWS MPS 410
Address:	950 NW 39TH AVE
City,State,Zip:	LAUDERHILL, FL 33311
Region:	3
Facility ID:	8622505
Facility Phone:	9548310861
Facility Status:	OPEN
Facility Type:	I
Type Description:	County Government
DEP CO:	D
Finaincial Responsibility:	INSURANCE
Insurance Company:	LIBERTY SURPLUS INSURANCE CORP
Effective Date:	09/28/2011

BROWARD CNTY WWS MPS 410 (Continued) **S112206568**

Expire Date:	09/28/2011
Owner ID:	2786
Onwer Name:	BROWARD CNTY WASTEWATER MGMT
Owner Address:	2555 W COPANS RD
Owner Address2:	ATTN: STORAGE TANK REGIS
Owner City,St,Zip:	POMPANO BEACH, FL 33069
Contact:	MARK DARMANIN/MARLICE SEALEY/SERENE CHANG
Resp Party Phone:	9548310960

Name:	BROWARD CNTY WWS MPS 410
Address:	950 NW 39TH AVE
City,State,Zip:	LAUDERHILL, FL 33311
Region:	3
Facility ID:	8622505
Facility Phone:	9548310861
Facility Status:	OPEN
Facility Type:	I
Type Description:	County Government
DEP CO:	D
Finaincial Responsibility:	INSURANCE
Insurance Company:	LIBERTY SURPLUS INSURANCE CORP
Effective Date:	09/28/2011
Expire Date:	09/28/2012
Owner ID:	2786
Onwer Name:	BROWARD CNTY WASTEWATER MGMT
Owner Address:	2555 W COPANS RD
Owner Address2:	ATTN: STORAGE TANK REGIS
Owner City,St,Zip:	POMPANO BEACH, FL 33069
Contact:	MARK DARMANIN/MARLICE SEALEY/SERENE CHANG
Resp Party Phone:	9548310960

Name:	BROWARD CNTY WWS MPS 410
Address:	950 NW 39TH AVE
City,State,Zip:	LAUDERHILL, FL 33311
Region:	3
Facility ID:	8622505
Facility Phone:	9548310861
Facility Status:	OPEN
Facility Type:	I
Type Description:	County Government
DEP CO:	D
Finaincial Responsibility:	INSURANCE
Insurance Company:	LIBERTY SURPLUS INSURANCE CORP
Effective Date:	09/28/2012
Expire Date:	09/28/2013
Owner ID:	2786
Onwer Name:	BROWARD CNTY WASTEWATER MGMT
Owner Address:	2555 W COPANS RD
Owner Address2:	ATTN: STORAGE TANK REGIS
Owner City,St,Zip:	POMPANO BEACH, FL 33069
Contact:	MARK DARMANIN/MARLICE SEALEY/SERENE CHANG
Resp Party Phone:	9548310960

Name:	BROWARD CNTY WWS MPS 410
Address:	950 NW 39TH AVE
City,State,Zip:	LAUDERHILL, FL 33311
Region:	3

BROWARD CNTY WWS MPS 410 (Continued) **S112206568**

Facility ID:	8622505
Facility Phone:	9548310861
Facility Status:	OPEN
Facility Type:	I
Type Description:	County Government
DEP CO:	D
Finaincial Responsibility:	INSURANCE
Insurance Company:	LIBERTY SURPLUS INSURANCE CORP
Effective Date:	09/28/2014
Expire Date:	09/28/2015
Owner ID:	2786
Onwer Name:	BROWARD CNTY WASTEWATER MGMT
Owner Address:	2555 W COPANS RD
Owner Address2:	ATTN: STORAGE TANK REGIS
Owner City,St,Zip:	POMPANO BEACH, FL 33069
Contact:	MARK DARMANIN/MARLICE SEALEY/SERENE CHANG
Resp Party Phone:	9548310960

Name:	BROWARD CNTY WWS MPS 410
Address:	950 NW 39TH AVE
City,State,Zip:	LAUDERHILL, FL 33311
Region:	3
Facility ID:	8622505
Facility Phone:	9548310861
Facility Status:	OPEN
Facility Type:	I
Type Description:	County Government
DEP CO:	D
Finaincial Responsibility:	INSURANCE
Insurance Company:	PLUS
Effective Date:	02/28/1994
Expire Date:	02/28/1997
Owner ID:	2786
Onwer Name:	BROWARD CNTY WASTEWATER MGMT
Owner Address:	2555 W COPANS RD
Owner Address2:	ATTN: STORAGE TANK REGIS
Owner City,St,Zip:	POMPANO BEACH, FL 33069
Contact:	MARK DARMANIN/MARLICE SEALEY/SERENE CHANG
Resp Party Phone:	9548310960

BROWARD CO. HM:

Name:	BROWARD COUNTY WWS MPS 410
Address:	950 NW 39TH AVE
City,State,Zip:	LAUDERHILL, FL 33311
Region:	BROWARD
Facility ID:	02519
Alt Location:	Not reported
Facility Status:	OPEN

E15
WSW
1/8-1/4
0.217 mi.
1144 ft.

BROWARD CNTY WWS MPS 410
950 NW 39TH AVE
LAUDERHILL, FL 33311

Site 2 of 2 in cluster E

AST **A100162661**
N/A

Relative:
Lower

Actual:
4 ft.

AST:

Facility ID:	8622505
Name:	BROWARD CNTY WWS MPS 410
Address:	950 NW 39TH AVE
City,State,Zip:	LAUDERHILL, FL 33311
Facility Phone:	9548310861
Facility Status:	OPEN
Facility Type:	I
Type Description:	County Government
Depco:	D
Region:	STATE
Positioning Method:	AGPS
Latitude/Longitude:	26 7 32 / 80 12 4

Tank:

Tank ID:	3
Tank Capacity:	6000
Tank Location:	ABOVEGROUND
Tank Status:	U-In Service
Status Date:	09/01/1996
Install Date:	9/1/1996
Substance:	G
Content Description:	Emerg Generator Diesel
Vessel Indicator:	TANK
DEP Contractor:	D

Piping:

Tank ID:	3
Piping Category:	C
Piping Description:	Fiberglass
Tank ID:	3
Piping Category:	M
Piping Description:	Double wall - pipe jacket
Tank ID:	3
Piping Category:	I
Piping Description:	Suction piping system

Monitoring:

Tank ID:	3
Petro Monitoring Category:	Q
Monitoring Description:	Visual inspection of ASTs
Tank ID:	3
Petro Monitoring Category:	1
Monitoring Description:	Continuous electronic sensing

Owner:

Owner ID:	2786
Owner Name:	BROWARD CNTY WASTEWATER MGMT
Owner Address:	2555 W COPANS RD
Owner Address 2:	ATTN: STORAGE TANK REGIS

BROWARD CNTY WWS MPS 410 (Continued) **A100162661**

Owner City,State,Zip: POMPANO BEACH, FL 33069
Owner Contact: MARK DARMANIN/MARLICE SEALEY/SERENE CHANG
Owner Phone: 9548310960

Construction:
Tank ID: 3
Construction Category: C
Construction Description: Steel

Tank ID: 3
Construction Category: K
Construction Description: AST containment

Tank ID: 1
Tank Capacity: 1000
Tank Location: ABOVEGROUND
Tank Status: D-Deleted - Data Error
Status Date: 07/01/1975
Install Date: 7/1/1975
Substance: M
Content Description: Fuel Oil - Onsite Heat
Vessel Indicator: TANK
DEP Contractor: D

Piping:
Tank ID: 3
Piping Category: C
Piping Description: Fiberglass

Tank ID: 3
Piping Category: M
Piping Description: Double wall - pipe jacket

Tank ID: 3
Piping Category: I
Piping Description: Suction piping system

Monitoring:
Tank ID: 3
Petro Monitoring Category: Q
Monitoring Description: Visual inspection of ASTs

Tank ID: 3
Petro Monitoring Category: 1
Monitoring Description: Continuous electronic sensing

Owner:
Owner ID: 2786
Owner Name: BROWARD CNTY WASTEWATER MGMT
Owner Address: 2555 W COPANS RD
Owner Address 2: ATTN: STORAGE TANK REGIS
Owner City,State,Zip: POMPANO BEACH, FL 33069
Owner Contact: MARK DARMANIN/MARLICE SEALEY/SERENE CHANG
Owner Phone: 9548310960

BROWARD CNTY WWS MPS 410 (Continued) **A100162661**

Construction:
Tank ID: 3
Construction Category: C
Construction Description: Steel

Tank ID: 3
Construction Category: K
Construction Description: AST containment

Tank ID: 2
Tank Capacity: 2000
Tank Location: ABOVEGROUND
Tank Status: D-Deleted - Data Error
Status Date: 06/01/1989
Install Date: 6/1/1989
Substance: G
Content Description: Emerg Generator Diesel
Vessel Indicator: TANK
DEP Contractor: D

Piping:
Tank ID: 3
Piping Category: C
Piping Description: Fiberglass

Tank ID: 3
Piping Category: M
Piping Description: Double wall - pipe jacket

Tank ID: 3
Piping Category: I
Piping Description: Suction piping system

Monitoring:
Tank ID: 3
Petro Monitoring Category: Q
Monitoring Description: Visual inspection of ASTs

Tank ID: 3
Petro Monitoring Category: 1
Monitoring Description: Continuous electronic sensing

Owner:
Owner ID: 2786
Owner Name: BROWARD CNTY WASTEWATER MGMT
Owner Address: 2555 W COPANS RD
Owner Address 2: ATTN: STORAGE TANK REGIS
Owner City,State,Zip: POMPANO BEACH, FL 33069
Owner Contact: MARK DARMANIN/MARLICE SEALEY/SERENE CHANG
Owner Phone: 9548310960

Construction:
Tank ID: 3
Construction Category: C
Construction Description: Steel

BROWARD CNTY WWS MPS 410 (Continued) **A100162661**

Tank ID: 3
Construction Category: K
Construction Description: AST containment

BROWARD CO AST:
Name: BROWARD COUNTY WWS MPS 410
Address: 950 NW 39TH AVE
City,State,Zip: LAUDERHILL, FL 33311
Facility ID: 02519
Storage Tank ID: 02519-01
Tank Status: U. In-Service
Install Date: 09/20/1996
Tank Size: 6000
DEP Site ID: 068622505
Tank Construction: C. Steel
Substance: G. Diesel; Emergency Generator
Tank Type: Above ground

F16 **GLOBAL IMPORT AUTO PARTS STAG'S AUTO RADIATOR** **DWM CONTAM** **S127023715**
West **941 NW 40 AVENUE** **ERIC WASTE CLEANUP** **N/A**
1/4-1/2 **PLANTATION, FL 33317**
0.321 mi.
1695 ft. **Site 1 of 4 in cluster F**

Relative:
Higher

Actual:
8 ft.

DWM CONTAM:
Name: GLOBAL IMPORT AUTO PARTS STAG'S AUTO RADIATOR
Address: 941 NW 40 AVENUE
City,State,Zip: PLANTATION, FL
Program Site Id: ERIC_10294
Lat DD: 26
Lat MM: 8
Lat SS: 7.9728
Long DD: 80
Long MM: 12
Long SS: 9.3492
Office/ District: SED
Program Area: CERCLA
Priority Score: Not reported
Datum: WGS84
Method: DPHO
Facility Status: Closed-ERIC
Facility Type: Not reported
Score Effective Date: Not reported
Score When Ranked: Not reported
Rank: Not reported
Operator: Not reported
Phone: Not reported
Name Changed: Not reported
Addr Changed: Not reported
Related Party ID: Not reported
Primary RP Role: Not reported
RP Begin Date: Not reported
RP Name: Not reported
RP Address1: Not reported
RP Address2: Not reported

GLOBAL IMPORT AUTO PARTS STAG'S AUTO RADIATOR (Continued) **S127023715**

RP City:	Not reported
RP State:	Not reported
RP Zip5:	Not reported
RP Zip4:	Not reported
Contact:	Not reported
RP Phone:	Not reported
RP Extension:	Not reported
Site Manager:	Paul Wierzbicki

Name:	GLOBAL IMPORT AUTO PARTS STAG'S AUTO RADIATOR
Address:	941 NW 40 AVENUE
City,State,Zip:	PLANTATION, FL
Program Site Id:	ERIC_10294
Lat DD:	26
Lat MM:	8
Lat SS:	7.9728
Long DD:	80
Long MM:	12
Long SS:	9.3492
Office/ District:	SED
Program Area:	RESPONSPARTY
Priority Score:	Not reported
Datum:	WGS84
Method:	DPHO
Facility Status:	Closed-ERIC
Facility Type:	Not reported
Score Effective Date:	Not reported
Score When Ranked:	Not reported
Rank:	Not reported
Operator:	Not reported
Phone:	Not reported
Name Changed:	Not reported
Addr Changed:	Not reported
Related Party ID:	Not reported
Primary RP Role:	Not reported
RP Begin Date:	Not reported
RP Name:	Not reported
RP Address1:	Not reported
RP Address2:	Not reported
RP City:	Not reported
RP State:	Not reported
RP Zip5:	Not reported
RP Zip4:	Not reported
Contact:	Not reported
RP Phone:	Not reported
RP Extension:	Not reported
Site Manager:	Paul Wierzbicki

ERIC WASTE CLEANUP:

ERIC ID:	ERIC_10294
Name:	Global Import Auto Parts Stag'S Auto Radiator
Address:	941 NW 40 AVENUE
City,State,Zip:	PLANTATION, FL 33317
County:	BROWARD
Status:	CLOSED
Source Facility Name:	GLOBAL IMPORT AUTO PARTS STAG'S AUTO RADIATOR
Source Facility ID:	139750

GLOBAL IMPORT AUTO PARTS STAG'S AUTO RADIATOR (Continued) **S127023715**

Program:	Responsible Party Cleanup
Program Type:	RESPONSPARTY
Program Status:	COMPLETEWITHCOND
District:	SED - Southeast District
WMD:	SFWMD - South Florida Water Management District
ICR Indicator:	N
Discharge Date:	Not reported
Method ID:	DPHO
Object of Interest:	CAP_R
Proximity to Object:	ENTRA
Lat DD:	26
Lat MM:	8
Lat SS:	Not reported
Long DD:	80
Long MM:	12
Long SS:	Not reported
X Coord:	779040.72767
Y Coord:	242627.70465
GIS ALB X:	779040.73
GIS ALB Y:	242627.71
Collector Username:	WIERZBICKI_P
Collection Date:	Not reported
Map Source:	2004_DOQQ
Map Source Scale:	5000
Interpolation Scale:	5000
Coordinate Accuracy ID:	3
Site Manager:	Paul Wierzbicki
Site Phase Description:	Phase 1 - Initial Assessment
Offsite Contamination Key:	NOCONTAM
DATUM ID:	WGS84
Documents:	https://prodenv.dep.state.fl.us/DepNexus/public/electronic-documents/ERIC_10294/gis-facility!search
Object ID:	3232

ERIC ID:	ERIC_10294
Name:	Global Import Auto Parts Stag'S Auto Radiator
Address:	941 NW 40 AVENUE
City,State,Zip:	PLANTATION, FL 33317
County:	BROWARD
Status:	CLOSED
Source Facility Name:	GLOBAL IMPORT AUTO PARTS STAG'S AUTO RADIATOR
Source Facility ID:	139750
Program:	CERCLA Site Screening Program
Program Type:	CERCLA
Program Status:	COMPLETE
District:	SED - Southeast District
WMD:	SFWMD - South Florida Water Management District
ICR Indicator:	N
Discharge Date:	Not reported
Method ID:	DPHO
Object of Interest:	CAP_R
Proximity to Object:	ENTRA
Lat DD:	26
Lat MM:	8
Lat SS:	Not reported
Long DD:	80
Long MM:	12
Long SS:	Not reported

GLOBAL IMPORT AUTO PARTS STAG'S AUTO RADIATOR (Continued) **S127023715**

X Coord:	779040.72767
Y Coord:	242627.70465
GIS ALB X:	779040.73
GIS ALB Y:	242627.71
Collector Username:	WIERZBICKI_P
Collection Date:	Not reported
Map Source:	2004_DOQQ
Map Source Scale:	5000
Interpolation Scale:	5000
Coordinate Accuracy ID:	3
Site Manager:	Paul Wierzbicki
Site Phase Description:	Phase 1 - Initial Assessment
Offsite Contamination Key:	NOCONTAM
DATUM ID:	WGS84
Documents:	https://prodenv.dep.state.fl.us/DepNexus/public/electronic-documents/ERIC_10294/gis-facility!search
Object ID:	3233

F17 **STAGS AUTO RADIATOR** **SEMS-ARCHIVE** **1003867588**
West **941 NW 40TH AVENUE** **FLD057973646**
1/4-1/2 **FORT LAUDERDALE, FL 33333**
0.321 mi.
1695 ft. **Site 2 of 4 in cluster F**

Relative:
Higher

Actual:
8 ft.

SEMS Archive:

Site ID:	0400689
EPA ID:	FLD057973646
Name:	STAGS AUTO RADIATOR
Address:	941 NW 40TH AVENUE
Address 2:	Not reported
City,State,Zip:	FORT LAUDERDALE, FL 33333
Cong District:	Not reported
FIPS Code:	12011
FF:	N
NPL:	Not on the NPL
Non NPL Status:	NFRAP-Site does not qualify for the NPL based on existing information

SEMS Archive Detail:

Region:	04
Site ID:	0400689
EPA ID:	FLD057973646
Site Name:	STAGS AUTO RADIATOR
NPL:	N
FF:	N
OU:	00
Action Code:	PA
Action Name:	PA
SEQ:	1
Start Date:	Not reported
Finish Date:	1985-09-23 05:00:00
Qual:	N
Current Action Lead:	St Perf

Region:	04
Site ID:	0400689
EPA ID:	FLD057973646
Site Name:	STAGS AUTO RADIATOR
NPL:	N
FF:	N

STAGS AUTO RADIATOR (Continued) **1003867588**

OU:	00
Action Code:	DS
Action Name:	DISCVRY
SEQ:	1
Start Date:	1979-07-01 04:00:00
Finish Date:	1979-07-01 04:00:00
Qual:	Not reported
Current Action Lead:	EPA Perf
Region:	04
Site ID:	0400689
EPA ID:	FLD057973646
Site Name:	STAGS AUTO RADIATOR
NPL:	N
FF:	N
OU:	00
Action Code:	VS
Action Name:	ARCH SITE
SEQ:	1
Start Date:	Not reported
Finish Date:	1985-09-23 05:00:00
Qual:	Not reported
Current Action Lead:	EPA Perf In-Hse

F18 **GLOBAL IMPORT AUTO PARTS STAG'S AUTO RADIATOR** **RESP PARTY** **S117360108**
West **941 NW 40 AVENUE** **N/A**
1/4-1/2 **PLANTATION, FL 33317**
0.324 mi.
1709 ft. **Site 3 of 4 in cluster F**

Relative: RESP PARTY:
Lower

Name:	GLOBAL IMPORT AUTO PARTS STAG'S AUTO RADIATOR
Address:	941 NW 40 AVENUE
City,State,Zip:	PLANTATION, FL 33317
District:	Southeast District
Site Id:	300392
Project Id:	322147
Site Status:	CLOSED
Project Manager:	WIERZBICKI_P
OGC Case Number:	Not reported
Initial Date Received:	01/26/1990
Contaminants:	EPA CERCLA Site Screening Report
Offsite Cont Impact:	N
Priority Score:	Not reported
Datum:	WGS84
Method ID:	DPHO
Feature:	Not reported
Object Of Interest:	CAP_RAP SITE
Proximity To Object:	ENTRA
Collect Username:	WIERZBICKI_P
Collect Affiliation:	Florida Department of Environmental Protection
Collect Program Id:	CR
Collect Date:	04/13/2010
Map Series Used:	2004_DOQQ
Map Source Scale:	5000
Interpolation Scale:	5000
Coordinate Accuracy Id:	3

Actual:
6 ft.

GLOBAL IMPORT AUTO PARTS STAG'S AUTO RADIATOR (Continued) **S117360108**

Verify Method Id:	DPHO
Verifier Username:	WIERZBICKI_P
Verifier Affiliation:	Florida Department of Environmental Protection
Verifying Program Id:	CR
Verification Date:	04/13/2010
Decode for District:	Southeast District
Decode for Datum:	Geodetic Survey of 1984
Decode for Method:	Digital Aerial Photography With Ground Control
Decode for Off Site COC:	No, the best available evidence (such as completed SAR) demonstrates that contamination above applicable standards or criteria DOES NOT extend offsite.
Decode for V_Method:	Digital Aerial Photography With Ground Control
Latitude/Longitude (deg/min/sec):	26 8 / 80 12
Source Facility Name:	Not reported
Source Facility ID:	Not reported
Program:	Not reported
Program Type:	Not reported
Program Status:	Not reported
WMD:	Not reported
ICR Indicator:	Not reported
Discharge Date:	Not reported
GIS ALBX:	Not reported
GIS ALBY:	Not reported
Site Manager:	Not reported
Site Phase Description:	Not reported
Offsite Contamination Key:	Not reported
Documents: Not reported	
Objectid:	Not reported

Name:	GLOBAL IMPORT AUTO PARTS STAG'S AUTO RADIATOR
Address:	941 NW 40 AVENUE
City,State,Zip:	PLANTATION, FL 33317
District:	Southeast District
Site Id:	ERIC_10294
Project Id:	Not reported
Site Status:	CLOSED
Project Manager:	Not reported
OGC Case Number:	Not reported
Initial Date Received:	Not reported
Contaminants:	Not reported
Offsite Cont Impact:	Not reported
Priority Score:	Not reported
Datum:	WGS84
Method ID:	DPHO
Feature:	Not reported
Object Of Interest:	CAP_R
Proximity To Object:	ENTRA
Collect Username:	WIERZBICKI_P
Collect Affiliation:	Not reported
Collect Program Id:	Not reported
Collect Date:	Not reported
Map Series Used:	2004_DOQQ
Map Source Scale:	5000
Interpolation Scale:	5000
Coordinate Accuracy Id:	3
Verify Method Id:	Not reported
Verifier Username:	Not reported

GLOBAL IMPORT AUTO PARTS STAG'S AUTO RADIATOR (Continued) **S117360108**

Verifier Affiliation:	Not reported
Verifying Program Id:	Not reported
Verification Date:	Not reported
Decode for District:	Southeast District
Decode for Datum:	Geodetic Survey of 1984
Decode for Method:	Digital Aerial Photography With Ground Control
Decode for Off Site COC:	Not reported
Decode for V_Method:	Not reported
Latitude/Longitude (deg/min/sec):	26 8 / 80 12
Source Facility Name:	GLOBAL IMPORT AUTO PARTS STAG'S AUTO RADIATOR
Source Facility ID:	139750
Program:	Responsible Party Cleanup
Program Type:	RESPONSPARTY
Program Status:	COMPLETEWITHCOND
WMD:	SFWMD
ICR Indicator:	N
Discharge Date:	Not reported
GIS ALBX:	779040.72999999998
GIS ALBY:	242627.70999999999
Site Manager:	Paul Wierzbicki
Site Phase Description:	Phase 1 - Initial Assessment
Offsite Contamination Key:	NOCONTAM
Documents:	https://prodenv.dep.state.fl.us/DepNexus/public/electronic-documents/ERIC_10294/gis-facility!search
Objectid:	3232

Name:	GLOBAL IMPORT AUTO PARTS STAG'S AUTO RADIATOR
Address:	941 NW 40 AVENUE
City,State,Zip:	PLANTATION, FL 33317
District:	Southeast District
Site Id:	ERIC_10294
Project Id:	Not reported
Site Status:	CLOSED
Project Manager:	Not reported
OGC Case Number:	Not reported
Initial Date Received:	Not reported
Contaminants:	Not reported
Offsite Cont Impact:	Not reported
Priority Score:	Not reported
Datum:	WGS84
Method ID:	DPHO
Feature:	Not reported
Object Of Interest:	CAP_R
Proximity To Object:	ENTRA
Collect Username:	WIERZBICKI_P
Collect Affiliation:	Not reported
Collect Program Id:	Not reported
Collect Date:	Not reported
Map Series Used:	2004_DOQQ
Map Source Scale:	5000
Interpolation Scale:	5000
Coordinate Accuracy Id:	3
Verify Method Id:	Not reported
Verifier Username:	Not reported
Verifier Affiliation:	Not reported
Verifying Program Id:	Not reported
Verification Date:	Not reported
Decode for District:	Southeast District

GLOBAL IMPORT AUTO PARTS STAG'S AUTO RADIATOR (Continued) **S117360108**

Decode for Datum:	Geodetic Survey of 1984
Decode for Method:	Digital Aerial Photography With Ground Control
Decode for Off Site COC:	Not reported
Decode for V_Method:	Not reported
Latitude/Longitude (deg/min/sec):	26 8 / 80 12
Source Facility Name:	GLOBAL IMPORT AUTO PARTS STAG'S AUTO RADIATOR
Source Facility ID:	139750
Program:	Responsible Party Cleanup
Program Type:	RESPONSPARTY
Program Status:	COMPLETEWITHCOND
WMD:	SFWMD
ICR Indicator:	N
Discharge Date:	Not reported
GIS ALBX:	779040.72999999998
GIS ALBY:	242627.70999999999
Site Manager:	Paul Wierzbicki
Site Phase Description:	Phase 1 - Initial Assessment
Offsite Contamination Key:	NOCONTAM
Documents:	https://prodenv.dep.state.fl.us/DepNexus/public/electronic-documents/ERIC_10294/gis-facility!search
Objectid:	3179

G19 **GARY FRONRATH USED CARS** **LUST** **U001343235**
WNW **1100 NW 40TH AVE** **UST** **N/A**
1/4-1/2 **LAUDERHILL, FL 33313** **DWM CONTAM**
0.333 mi.
1756 ft. **Site 1 of 2 in cluster G**

Relative:
Higher

Actual:
8 ft.

LUST:

Name:	GARY FRONRATH USED CARS
Address:	1100 NW 40TH AVE
City,State,Zip:	LAUDERHILL, FL 33313
Region:	STATE
Facility Id:	8732100
Facility Status:	CLOSED
Facility Type:	C - Fuel user/Non-retail
Facility Phone:	(305)581-6600
Facility Cleanup Rank:	Not reported
District:	Southeast District
Lat/Long (dms):	26 8 18.1906 / 80 12 7.65449999
Section:	Not reported
Township:	Not reported
Range:	Not reported
Feature:	Not reported
Method:	Not reported
Datum:	0
Score:	Not reported
Score Effective Date:	Not reported
Score When Ranked:	Not reported
Operator:	B.J.W., INC.
Name Update:	2005-06-02 00:00:00
Address Update:	Not reported

Petroleum Cleanup PCT Facility Score:

Facility Cleanup Status:	CMPL - COMPLETED
Contact:	G. HORTON
Contact Company:	DEAN, ROGER & FRONRATH, GARY
Contact Address:	1100 NW 40TH AVE
Contact City/State/Zip:	LAUDERHILL, FL 33313

GARY FRONRATH USED CARS (Continued) **U001343235**

Phone:	(305)581-6600
Bad Address Ind:	N
State:	FL
Zip:	33313, 6630
Score:	Not reported
Score Effective Date:	Not reported
Related Party ID:	5491
Primary RP Role:	ACCOUNT OWNER
RP Begin Date:	1987-02-11
RP Zip:	6630
RP Extension:	Not reported

Discharge Cleanup Summary:

Discharge Date:	11/30/1999
PCT Discharge Combined:	Not reported
Cleanup Required:	R - CLEANUP REQUIRED
Discharge Cleanup Status:	NFA - NFA COMPLETE
Disch Cleanup Status Date:	3/17/2000
Cleanup Work Status:	COMPLETED
Information Source:	Z - OTHER
Other Source Description:	Not reported
Eligibility Indicator:	I - INELIGIBLE
Site Manager:	VANLANDIN_DS
Site Mgr End Date:	3/17/2000
Tank Office:	PCLP6 - BROWARD CNTY ENVIRONMENTAL PROTECTION DEPT

Task Information:

District:	SED
Facility ID:	8732100
Facility Status:	CLOSED
Facility Type:	C - Fuel user/Non-retail -
County:	BROWARD
County ID:	6
Cleanup Eligibility Status:	I
Source Effective Date:	01-28-2000
Discharge Date:	11-30-1999
Cleanup Required:	R - CLEANUP REQUIRED
Discharge Cleanup Status:	NFA - NFA COMPLETE
Disch Cleanup Status Date:	03-17-2000
SRC Action Type:	NFA - NO FURTHER ACTION
SRC Submit Date:	01-24-2000
SRC Review Date:	01-28-2000
SRC Completion Status:	A - APPROVED
SRC Issue Date:	03-17-2000
SRC Comment:	Not reported
Cleanup Work Status:	COMPLETED
Site Mgr:	VANLANDIN_DS
Site Mgr End Date:	03-17-2000
Tank Office:	PCLP6 - Broward County
SR Task ID:	Not reported
SR Cleanup Responsible:	Not reported
SR Funding Eligibility Type:	Not reported
SR Actual Cost:	Not reported
SR Completion Date:	Not reported
SR Payment Date:	Not reported
SR Oral Date:	Not reported
SR Written Date:	Not reported

GARY FRONRATH USED CARS (Continued) **U001343235**

SR Soil Removal:	Not reported
SR Free Product Removal:	Not reported
SR Soil Tonnage Removed:	Not reported
SR Soil Treatment:	Not reported
SR Other Treatment:	Not reported
SR Alternate Proc Received Date:	Not reported
SR Alternate Procedure Status:	Not reported
SR Alternate Procedure Status Date:	Not reported
SR Alternate Procedure Comments:	Not reported
SA Task ID:	66880
SA Cleanup Responsible:	Not reported
SA Funding Eligibility Type:	Not reported
SA Actual Cost:	Not reported
SA Completion Date:	Not reported
SA Payment Date:	Not reported
RAP Task ID:	Not reported
RAP Cleanup Responsible ID:	Not reported
RAP Funding Eligibility Type:	Not reported
RAP Actual Cost:	Not reported
RAP Completion Date:	Not reported
RAP Payment Date:	Not reported
RAP Last Order Approved:	Not reported
RA Task ID:	61541
RA Cleanup Responsible:	Not reported
RA Funding Eligibility Type:	Not reported
RA Years to Complete:	0
RA Actual Cost:	Not reported

Click here for Florida Oculus:

UST:

Facility ID:	8732100
Name:	GARY FRONRATH USED CARS
Address:	1100 NW 40TH AVE
City,State,Zip:	LAUDERHILL, FL 33313
Facility Phone:	3055816600
Facility Status:	CLOSED
Facility Type:	C
Type Description:	Fuel user/Non-retail
Depco:	P
Region:	STATE
Positioning Method:	Not reported
Latitude/Longitude:	Not reported

UST:

Tank ID:	1
Tank Capacity:	7500
Tank Location:	UNDERGROUND
Tank Status:	A-Closed In Place
Status Date:	Not reported
Install Date:	7/1/1969
Substance:	A
Content Description:	Leaded Gas
Vessel Indicator:	TANK
DEP Contractor:	P

Owner:

Owner ID:	5491

GARY FRONRATH USED CARS (Continued) **U001343235**

Owner Name: DEAN, ROGER & FRONRATH, GARY
Owner Address: 1100 NW 40TH AVE
Owner Address 2: Not reported
Owner City,State,Zip: LAUDERHILL, FL 33313
Owner Contact: G. HORTON
Owner Phone: 3055816600

Tank ID: 3
Tank Capacity: 550
Tank Location: UNDERGROUND
Tank Status: A-Closed In Place
Status Date: Not reported
Install Date: 7/1/1969
Substance: A
Content Description: Leaded Gas
Vessel Indicator: TANK
DEP Contractor: P

Owner:
Owner ID: 5491
Owner Name: DEAN, ROGER & FRONRATH, GARY
Owner Address: 1100 NW 40TH AVE
Owner Address 2: Not reported
Owner City,State,Zip: LAUDERHILL, FL 33313
Owner Contact: G. HORTON
Owner Phone: 3055816600

Tank ID: 2
Tank Capacity: 7500
Tank Location: UNDERGROUND
Tank Status: A-Closed In Place
Status Date: Not reported
Install Date: 7/1/1969
Substance: A
Content Description: Leaded Gas
Vessel Indicator: TANK
DEP Contractor: P

Owner:
Owner ID: 5491
Owner Name: DEAN, ROGER & FRONRATH, GARY
Owner Address: 1100 NW 40TH AVE
Owner Address 2: Not reported
Owner City,State,Zip: LAUDERHILL, FL 33313
Owner Contact: G. HORTON
Owner Phone: 3055816600

DWM CONTAM:
Name: GARY FRONRATH USED CARS
Address: 1100 NW 40TH AVE
City,State,Zip: LAUDERHILL, FL
Program Site Id: 8732100
Lat DD: Not reported
Lat MM: Not reported

GARY FRONRATH USED CARS (Continued) **U001343235**

Lat SS:	Not reported
Long DD:	Not reported
Long MM:	Not reported
Long SS:	Not reported
Office/ District:	SED
Program Area:	PETROLEUM
Priority Score:	Not reported
Datum:	0
Method:	Not reported
Facility Status:	CLOSED-STCM
Facility Type:	Not reported
Score Effective Date:	Not reported
Score When Ranked:	Not reported
Rank:	Not reported
Operator:	Not reported
Phone:	Not reported
Name Changed:	Not reported
Addr Changed:	Not reported
Related Party ID:	Not reported
Primary RP Role:	Not reported
RP Begin Date:	Not reported
RP Name:	Not reported
RP Address1:	Not reported
RP Address2:	Not reported
RP City:	Not reported
RP State:	Not reported
RP Zip5:	Not reported
RP Zip4:	Not reported
Contact:	Not reported
RP Phone:	Not reported
RP Extension:	Not reported
Site Manager:	Not reported

F20 **CITY OF PLANTATION (CLOSED SERVICE STATION)** **LUST** **U001543843**
West **951 N STATE ROAD 7** **UST** **N/A**
1/4-1/2 **PLANTATION, FL 33317** **AST**
0.337 mi. **DWM CONTAM**
1781 ft. **Site 4 of 4 in cluster F** **Financial Assurance**

Relative:
Higher

Actual:
7 ft.

LUST:

Name:	PLANTATION CITY
Address:	951 N HWY 7
City,State,Zip:	PLANTATION, FL 33317
Region:	STATE
Facility Id:	8501545
Facility Status:	CLOSED
Facility Type:	A - Retail Station
Facility Phone:	(954)947-3045
Facility Cleanup Rank:	Not reported
District:	Southeast District
Lat/Long (dms):	26 8 6.36069999 / 80 12 10.0113
Section:	1
Township:	50S
Range:	41E
Feature:	Not reported
Method:	AGPS
Datum:	0
Score:	11

CITY OF PLANTATION (CLOSED SERVICE STATION) (Continued) **U001543843**

Score Effective Date:	1997-11-04 00:00:00
Score When Ranked:	Not reported
Operator:	RAMON HERNANDEZ
Name Update:	2009-02-05 00:00:00
Address Update:	Not reported

Petroleum Cleanup PCT Facility Score:

Facility Cleanup Status:	CMPL - COMPLETED
Contact:	STEVE URICH
Contact Company:	PLANTATION CITY - UTILITIES DEPT
Contact Address:	400 NW 73RD AVE
Contact City/State/Zip:	PLANTATION, FL 33317
Phone:	(954)414-8898
Bad Address Ind:	N
State:	FL
Zip:	33317, 1514
Score:	11
Score Effective Date:	1997-11-04 00:00:00
Related Party ID:	17120
Primary RP Role:	ACCOUNT OWNER
RP Begin Date:	2009-06-11
RP Zip:	1609
RP Extension:	Not reported

Discharge Cleanup Summary:

Discharge Date:	9/29/1992
PCT Discharge Combined:	Not reported
Cleanup Required:	R - CLEANUP REQUIRED
Discharge Cleanup Status:	NFA - NFA COMPLETE
Disch Cleanup Status Date:	11/16/1995
Cleanup Work Status:	COMPLETED
Information Source:	I - PLIRP (INSURANCE)
Other Source Description:	Not reported
Eligibility Indicator:	E - ELIGIBLE
Site Manager:	Not reported
Site Mgr End Date:	Not reported
Tank Office:	Not reported

Petroleum Cleanup Program Eligibility:

Facility ID:	8501545
Discharge Date:	9/29/1992
Pct Discharge Combined With:	Not reported
Cleanup Required:	R - CLEANUP REQUIRED
Discharge Cleanup Status:	NFA - NFA COMPLETE
Disch Cleanup Status Date:	11/16/1995
Cleanup Work Status:	COMPLETED
Information Source:	I - PLIRP (INSURANCE)
Other Source Description:	Not reported
Application Received Date:	10/2/1992
Cleanup Program:	P - PETROLEUM LIABILITY AND RESTORATION INSURANCE PROGRAM
Eligibility Status:	10/28/1992
Elig Status Date:	10/28/1992
Letter Of Intent Date:	10/26/1992
Redetermined:	No
Inspection Date:	10/12/1992
Site Manager:	Not reported
Site Mgr End Date:	Not reported
Tank Office:	-

CITY OF PLANTATION (CLOSED SERVICE STATION) (Continued) **U001543843**

Deductible Amount:	500
Deductible Paid To Date:	1000
Co-Pay Amount:	0
Co-Pay Paid To Date:	0
Cap Amount:	1000000

Task Information:

District:	SED
Facility ID:	8501545
Facility Status:	CLOSED
Facility Type:	A - Retail Station -
County:	BROWARD
County ID:	6
Cleanup Eligibility Status:	E
Source Effective Date:	11-16-1995
Discharge Date:	09-29-1992
Cleanup Required:	R - CLEANUP REQUIRED
Discharge Cleanup Status:	NFA - NFA COMPLETE
Disch Cleanup Status Date:	11-16-1995
SRC Action Type:	NFA - NO FURTHER ACTION
SRC Submit Date:	10-18-1993
SRC Review Date:	11-03-1995
SRC Completion Status:	A - APPROVED
SRC Issue Date:	11-16-1995
SRC Comment:	Not reported
Cleanup Work Status:	COMPLETED
Site Mgr:	Not reported
Site Mgr End Date:	Not reported
Tank Office:	Not reported
SR Task ID:	24917
SR Cleanup Responsible:	RP - RESPONSIBLE PARTY
SR Funding Eligibility Type:	Not reported
SR Actual Cost:	Not reported
SR Completion Date:	03-15-1993
SR Payment Date:	Not reported
SR Oral Date:	Not reported
SR Written Date:	Not reported
SR Soil Removal:	Y
SR Free Product Removal:	Not reported
SR Soil Tonnage Removed:	432
SR Soil Treatment:	Not reported
SR Other Treatment:	Not reported
SR Alternate Proc Received Date:	Not reported
SR Alternate Procedure Status:	Not reported
SR Alternate Procedure Status Date:	Not reported
SR Alternate Procedure Comments:	Not reported
SA Task ID:	24918
SA Cleanup Responsible:	RP - RESPONSIBLE PARTY
SA Funding Eligibility Type:	Not reported
SA Actual Cost:	Not reported
SA Completion Date:	04-22-1994
SA Payment Date:	Not reported
RAP Task ID:	24919
RAP Cleanup Responsible ID:	RP - RESPONSIBLE PARTY
RAP Funding Eligibility Type:	Not reported
RAP Actual Cost:	Not reported
RAP Completion Date:	04-22-1994
RAP Payment Date:	Not reported

CITY OF PLANTATION (CLOSED SERVICE STATION) (Continued) **U001543843**

RAP Last Order Approved: 1994-04-22 00:00:00
RA Task ID: 24920
RA Cleanup Responsible: RP - RESPONSIBLE PARTY
RA Funding Eligibility Type: Not reported
RA Years to Complete: Not reported
RA Actual Cost: Not reported

Click here for Florida Oculus:

Broward Co. UST:
Name: CITY OF PLANTATION (CLOSED SERVICE STATION)
Address: 951 N STATE ROAD 7
City,State,Zip: PLANTATION, FL 33317
DEP Site Id: 068501545
Facility ID: 01493
Storage Tank ID: 01493-01
Tank Construction: E. Fiberglass
Tank Size: 10000
Install Date: 07/26/1993
Tank Status: B. Removed From Site
Substance: B. Unleaded Gasoline
Tank Type: Underground

Name: CITY OF PLANTATION (CLOSED SERVICE STATION)
Address: 951 N STATE ROAD 7
City,State,Zip: PLANTATION, FL 33317
DEP Site Id: 068501545
Facility ID: 01493
Storage Tank ID: 01493-02
Tank Construction: E. Fiberglass
Tank Size: 10000
Install Date: 07/26/1993
Tank Status: B. Removed From Site
Substance: B. Unleaded Gasoline
Tank Type: Underground

Name: CITY OF PLANTATION (CLOSED SERVICE STATION)
Address: 951 N STATE ROAD 7
City,State,Zip: PLANTATION, FL 33317
DEP Site Id: 068501545
Facility ID: 01493
Storage Tank ID: 01493-03
Tank Construction: E. Fiberglass
Tank Size: 10000
Install Date: 07/26/1993
Tank Status: B. Removed From Site
Substance: D. Vehicular Diesel
Tank Type: Underground

UST:
Facility ID: 8501545
Name: PLANTATION CITY
Address: 951 N HWY 7
City,State,Zip: PLANTATION, FL 33317
Facility Phone: 9549473045
Facility Status: CLOSED

CITY OF PLANTATION (CLOSED SERVICE STATION) (Continued) **U001543843**

Facility Type: A
Type Description: Retail Station
Depco: P
Region: STATE
Positioning Method: AGPS
Latitude/Longitude: 26 8 7 / 80 12 10

UST:
Tank ID: 1
Tank Capacity: 4000
Tank Location: UNDERGROUND
Tank Status: B-Removed from Site
Status Date: 03/31/1992
Install Date: 2/1/1975
Substance: B
Content Description: Unleaded Gas
Vessel Indicator: TANK
DEP Contractor: P

Owner:
Owner ID: 17120
Owner Name: PLANTATION CITY - UTILITIES DEPT
Owner Address: 400 NW 73RD AVE
Owner Address 2: ATTN: STORAGE TANK REGIS
Owner City,State,Zip: PLANTATION, FL 33317
Owner Contact: STEVE URICH
Owner Phone: 9544148898

Tank ID: 2
Tank Capacity: 3000
Tank Location: UNDERGROUND
Tank Status: B-Removed from Site
Status Date: 03/31/1993
Install Date: 2/1/1975
Substance: B
Content Description: Unleaded Gas
Vessel Indicator: TANK
DEP Contractor: P

Owner:
Owner ID: 17120
Owner Name: PLANTATION CITY - UTILITIES DEPT
Owner Address: 400 NW 73RD AVE
Owner Address 2: ATTN: STORAGE TANK REGIS
Owner City,State,Zip: PLANTATION, FL 33317
Owner Contact: STEVE URICH
Owner Phone: 9544148898

Tank ID: 3
Tank Capacity: 4000
Tank Location: UNDERGROUND
Tank Status: B-Removed from Site
Status Date: 03/31/1993
Install Date: 2/1/1975
Substance: B
Content Description: Unleaded Gas
Vessel Indicator: TANK

CITY OF PLANTATION (CLOSED SERVICE STATION) (Continued) **U001543843**

DEP Contractor: P

Owner:
Owner ID: 17120
Owner Name: PLANTATION CITY - UTILITIES DEPT
Owner Address: 400 NW 73RD AVE
Owner Address 2: ATTN: STORAGE TANK REGIS
Owner City,State,Zip: PLANTATION, FL 33317
Owner Contact: STEVE URICH
Owner Phone: 9544148898

Tank ID: 4
Tank Capacity: 4000
Tank Location: UNDERGROUND
Tank Status: B-Removed from Site
Status Date: 03/31/1993
Install Date: 2/1/1975
Substance: B
Content Description: Unleaded Gas
Vessel Indicator: TANK
DEP Contractor: P

Owner:
Owner ID: 17120
Owner Name: PLANTATION CITY - UTILITIES DEPT
Owner Address: 400 NW 73RD AVE
Owner Address 2: ATTN: STORAGE TANK REGIS
Owner City,State,Zip: PLANTATION, FL 33317
Owner Contact: STEVE URICH
Owner Phone: 9544148898

Tank ID: 5
Tank Capacity: 200
Tank Location: UNDERGROUND
Tank Status: B-Removed from Site
Status Date: 03/31/1993
Install Date: 2/1/1975
Substance: L
Content Description: Waste Oil
Vessel Indicator: TANK
DEP Contractor: P

Owner:
Owner ID: 17120
Owner Name: PLANTATION CITY - UTILITIES DEPT
Owner Address: 400 NW 73RD AVE
Owner Address 2: ATTN: STORAGE TANK REGIS
Owner City,State,Zip: PLANTATION, FL 33317
Owner Contact: STEVE URICH
Owner Phone: 9544148898

Tank ID: 6
Tank Capacity: 10000
Tank Location: UNDERGROUND
Tank Status: B-Removed from Site
Status Date: 10/01/2008

CITY OF PLANTATION (CLOSED SERVICE STATION) (Continued) **U001543843**

Install Date: 5/1/1993
Substance: B
Content Description: Unleaded Gas
Vessel Indicator: TANK
DEP Contractor: P

Owner:
Owner ID: 17120
Owner Name: PLANTATION CITY - UTILITIES DEPT
Owner Address: 400 NW 73RD AVE
Owner Address 2: ATTN: STORAGE TANK REGIS
Owner City,State,Zip: PLANTATION, FL 33317
Owner Contact: STEVE URICH
Owner Phone: 9544148898

Tank ID: 7
Tank Capacity: 10000
Tank Location: UNDERGROUND
Tank Status: B-Removed from Site
Status Date: 10/01/2008
Install Date: 5/1/1993
Substance: B
Content Description: Unleaded Gas
Vessel Indicator: TANK
DEP Contractor: P

Owner:
Owner ID: 17120
Owner Name: PLANTATION CITY - UTILITIES DEPT
Owner Address: 400 NW 73RD AVE
Owner Address 2: ATTN: STORAGE TANK REGIS
Owner City,State,Zip: PLANTATION, FL 33317
Owner Contact: STEVE URICH
Owner Phone: 9544148898

Tank ID: 8
Tank Capacity: 10000
Tank Location: UNDERGROUND
Tank Status: B-Removed from Site
Status Date: 10/01/2008
Install Date: 5/1/1993
Substance: D
Content Description: Vehicular Diesel
Vessel Indicator: TANK
DEP Contractor: P

Owner:
Owner ID: 17120
Owner Name: PLANTATION CITY - UTILITIES DEPT
Owner Address: 400 NW 73RD AVE
Owner Address 2: ATTN: STORAGE TANK REGIS
Owner City,State,Zip: PLANTATION, FL 33317
Owner Contact: STEVE URICH
Owner Phone: 9544148898

CITY OF PLANTATION (CLOSED SERVICE STATION) (Continued) **U001543843**

AST:

Facility ID:	8501545
Name:	PLANTATION CITY
Address:	951 N HWY 7
City,State,Zip:	PLANTATION, FL 33317
Facility Phone:	9549473045
Facility Status:	CLOSED
Facility Type:	A
Type Description:	Retail Station
Depco:	P
Region:	STATE
Positioning Method:	AGPS
Latitude/Longitude:	26 8 7 / 80 12 10

Tank:

Tank ID:	9
Tank Capacity:	250
Tank Location:	ABOVEGROUND
Tank Status:	B-Removed from Site
Status Date:	10/01/2008
Install Date:	5/1/1993
Substance:	L
Content Description:	Waste Oil
Vessel Indicator:	TANK
DEP Contractor:	P

Owner:

Owner ID:	17120
Owner Name:	PLANTATION CITY - UTILITIES DEPT
Owner Address:	400 NW 73RD AVE
Owner Address 2:	ATTN: STORAGE TANK REGIS
Owner City,State,Zip:	PLANTATION, FL 33317
Owner Contact:	STEVE URICH
Owner Phone:	9544148898

BROWARD CO AST:

Name:	CITY OF PLANTATION (CLOSED SERVICE STATION)
Address:	951 N STATE ROAD 7
City,State,Zip:	PLANTATION, FL 33317
Facility ID:	01493
Storage Tank ID:	01493-04
Tank Status:	Z. Tank No Longer Contains Regulated Substance
Install Date:	07/26/1993
Tank Size:	250
DEP Site ID:	068501545
Tank Construction:	C. Steel
Substance:	L. Waste Oil/Used Oil
Tank Type:	Above ground

DWM CONTAM:

Name:	PLANTATION CITY
Address:	951 N HWY 7
City,State,Zip:	PLANTATION, FL
Program Site Id:	8501545
Lat DD:	26

CITY OF PLANTATION (CLOSED SERVICE STATION) (Continued) **U001543843**

Lat MM:	8
Lat SS:	7
Long DD:	80
Long MM:	12
Long SS:	10
Office/ District:	SED
Program Area:	PETROLEUM
Priority Score:	Not reported
Datum:	0
Method:	AGPS
Facility Status:	CLOSED-STCM
Facility Type:	Not reported
Score Effective Date:	Not reported
Score When Ranked:	Not reported
Rank:	Not reported
Operator:	Not reported
Phone:	Not reported
Name Changed:	Not reported
Addr Changed:	Not reported
Related Party ID:	Not reported
Primary RP Role:	Not reported
RP Begin Date:	Not reported
RP Name:	Not reported
RP Address1:	Not reported
RP Address2:	Not reported
RP City:	Not reported
RP State:	Not reported
RP Zip5:	Not reported
RP Zip4:	Not reported
Contact:	Not reported
RP Phone:	Not reported
RP Extension:	Not reported
Site Manager:	Not reported

FL Financial Assurance 3:

Name:	PLANTATION CITY
Address:	951 N HWY 7
City,State,Zip:	PLANTATION, FL 33317
Region:	3
Facility ID:	8501545
Facility Phone:	9549473045
Facility Status:	CLOSED
Facility Type:	A
Type Description:	Retail Station
DEP CO:	P
Finaincial Responsibility:	INSURANCE
Insurance Company:	COMMERCE & INDUSTRY
Effective Date:	06/01/2008
Expire Date:	06/01/2009
Owner ID:	17120
Onwer Name:	PLANTATION CITY - UTILITIES DEPT
Owner Address:	400 NW 73RD AVE
Owner Address2:	ATTN: STORAGE TANK REGIS
Owner City,St,Zip:	PLANTATION, FL 33317
Contact:	STEVE URICH
Resp Party Phone:	9544148898

CITY OF PLANTATION (CLOSED SERVICE STATION) (Continued) **U001543843**

Name:	PLANTATION CITY
Address:	951 N HWY 7
City,State,Zip:	PLANTATION, FL 33317
Region:	3
Facility ID:	8501545
Facility Phone:	9549473045
Facility Status:	CLOSED
Facility Type:	A
Type Description:	Retail Station
DEP CO:	P
Finaincial Responsibility:	INSURANCE
Insurance Company:	FPLIPA
Effective Date:	06/01/1990
Expire Date:	06/01/1993
Owner ID:	17120
Onwer Name:	PLANTATION CITY - UTILITIES DEPT
Owner Address:	400 NW 73RD AVE
Owner Address2:	ATTN: STORAGE TANK REGIS
Owner City,St,Zip:	PLANTATION, FL 33317
Contact:	STEVE URICH
Resp Party Phone:	9544148898

21
NE
1/4-1/2
0.348 mi.
1836 ft.

BROWARD CNTY SCHOOL BD-LARKDALE E S **LUST** **U004145339**
3250 NW 12TH PL **TANKS** **N/A**
FORT LAUDERDALE, FL 33311 **DWM CONTAM**

Relative:
Higher

Actual:
7 ft.

LUST:

Name:	BROWARD CNTY SCHOOL BD-LARKDALE E S
Address:	3250 NW 12TH PL
City,State,Zip:	FORT LAUDERDALE, FL 33311
Region:	STATE
Facility Id:	9047353
Facility Status:	CLOSED
Facility Type:	I - County Government
Facility Phone:	(954)765-6390
Facility Cleanup Rank:	6077
District:	Southeast District
Lat/Long (dms):	26 8 26.0169 / 80 11 26.9052000
Section:	31
Township:	49S
Range:	42E
Feature:	Not reported
Method:	AGPS
Datum:	0
Score:	Not reported
Score Effective Date:	2002-02-07 00:00:00
Score When Ranked:	29
Operator:	BROWARD CNTY SCHOOL BD
Name Update:	Not reported
Address Update:	Not reported

Petroleum Cleanup PCT Facility Score:

Facility Cleanup Status:	NREQ - NOT REQUIRED
Contact:	ALISON WITOSHYNSKY-754-321-4214
Contact Company:	BROWARD CNTY SCHOOL BD
Contact Address:	4200 NW 10TH AVE

BROWARD CNTY SCHOOL BD-LARKDALE E S (Continued) **U004145339**

Contact City/State/Zip:	OAKLAND PARK, FL 33309
Phone:	(754)321-4200
Bad Address Ind:	N
State:	FL
Zip:	33311, 4942
Score:	Not reported
Score Effective Date:	2002-02-07 00:00:00
Related Party ID:	2784
Primary RP Role:	ACCOUNT OWNER
RP Begin Date:	1994-05-20
RP Zip:	Not reported
RP Extension:	Not reported

Discharge Cleanup Summary:

Discharge Date:	3/12/1987
PCT Discharge Combined:	Not reported
Cleanup Required:	N - NO CLEANUP REQUIRED
Discharge Cleanup Status:	NREQ - CLEANUP NOT REQUIRED
Disch Cleanup Status Date:	3/7/2007
Cleanup Work Status:	COMPLETED
Information Source:	E - EDI
Other Source Description:	Not reported
Eligibility Indicator:	I - INELIGIBLE
Site Manager:	Not reported
Site Mgr End Date:	Not reported
Tank Office:	Not reported

Petroleum Cleanup Program Eligibility:

Facility ID:	9047353
Discharge Date:	3/12/1987
Pct Discharge Combined With:	Not reported
Cleanup Required:	N - NO CLEANUP REQUIRED
Discharge Cleanup Status:	NREQ - CLEANUP NOT REQUIRED
Disch Cleanup Status Date:	3/7/2007
Cleanup Work Status:	COMPLETED
Information Source:	E - EDI
Other Source Description:	Not reported
Application Received Date:	3/12/1987
Cleanup Program:	E - EARLY DETECTION INCENTIVE
Eligibility Status:	4/18/1989
Elig Status Date:	4/18/1989
Letter Of Intent Date:	Not reported
Redetermined:	No
Inspection Date:	Not reported
Site Manager:	Not reported
Site Mgr End Date:	Not reported
Tank Office:	-
Deductible Amount:	Not reported
Deductible Paid To Date:	Not reported
Co-Pay Amount:	Not reported
Co-Pay Paid To Date:	Not reported
Cap Amount:	0

Task Information:

District:	SED
Facility ID:	9047353
Facility Status:	CLOSED
Facility Type:	I - County Government -

BROWARD CNTY SCHOOL BD-LARKDALE E S (Continued) **U004145339**

County:	BROWARD
County ID:	6
Cleanup Eligibility Status:	I
Source Effective Date:	Not reported
Discharge Date:	03-12-1987
Cleanup Required:	N - NO CLEANUP REQUIRED
Discharge Cleanup Status:	NREQ - CLEANUP NOT REQUIRED
Disch Cleanup Status Date:	03-07-2007
SRC Action Type:	Not reported
SRC Submit Date:	Not reported
SRC Review Date:	Not reported
SRC Completion Status:	Not reported
SRC Issue Date:	Not reported
SRC Comment:	Not reported
Cleanup Work Status:	COMPLETED
Site Mgr:	Not reported
Site Mgr End Date:	Not reported
Tank Office:	Not reported
SR Task ID:	25499
SR Cleanup Responsible:	ST - STATE
SR Funding Eligibility Type:	Not reported
SR Actual Cost:	Not reported
SR Completion Date:	Not reported
SR Payment Date:	Not reported
SR Oral Date:	Not reported
SR Written Date:	Not reported
SR Soil Removal:	Not reported
SR Free Product Removal:	Not reported
SR Soil Tonnage Removed:	Not reported
SR Soil Treatment:	Not reported
SR Other Treatment:	Not reported
SR Alternate Proc Received Date:	Not reported
SR Alternate Procedure Status:	Not reported
SR Alternate Procedure Status Date:	Not reported
SR Alternate Procedure Comments:	Not reported
SA Task ID:	25500
SA Cleanup Responsible:	ST - STATE
SA Funding Eligibility Type:	Not reported
SA Actual Cost:	Not reported
SA Completion Date:	Not reported
SA Payment Date:	Not reported
RAP Task ID:	25501
RAP Cleanup Responsible ID:	ST - STATE
RAP Funding Eligibility Type:	Not reported
RAP Actual Cost:	Not reported
RAP Completion Date:	Not reported
RAP Payment Date:	Not reported
RAP Last Order Approved:	Not reported
RA Task ID:	25502
RA Cleanup Responsible:	ST - STATE
RA Funding Eligibility Type:	Not reported
RA Years to Complete:	Not reported
RA Actual Cost:	Not reported

Click here for Florida Oculus:

BROWARD CNTY SCHOOL BD-LARKDALE E S (Continued) **U004145339**

TANKS:

Name:	BROWARD CNTY SCHOOL BD-LARKDALE E S
Address:	3250 NW 12TH PL
City,State,Zip:	FORT LAUDERDALE, FL 33311
Facility ID:	9047353
Facility Phone:	9547656390
Facility Status:	CLOSED
Facility Type:	I
Type Description:	County Government
Dep Co:	P
Lat/Lon Deg Min Sec:	26 8 40 / 80 11 20

DWM CONTAM:

Name:	BROWARD CNTY SCHOOL BD-LARKDALE E S
Address:	3250 NW 12TH PL
City,State,Zip:	FORT LAUDERDALE, FL
Program Site Id:	9047353
Lat DD:	26
Lat MM:	8
Lat SS:	40
Long DD:	80
Long MM:	11
Long SS:	20
Office/ District:	SED
Program Area:	PETROLEUM
Priority Score:	Not reported
Datum:	0
Method:	AGPS
Facility Status:	CLOSED-STCM
Facility Type:	Not reported
Score Effective Date:	Not reported
Score When Ranked:	Not reported
Rank:	Not reported
Operator:	Not reported
Phone:	Not reported
Name Changed:	Not reported
Addr Changed:	Not reported
Related Party ID:	Not reported
Primary RP Role:	Not reported
RP Begin Date:	Not reported
RP Name:	Not reported
RP Address1:	Not reported
RP Address2:	Not reported
RP City:	Not reported
RP State:	Not reported
RP Zip5:	Not reported
RP Zip4:	Not reported
Contact:	Not reported
RP Phone:	Not reported
RP Extension:	Not reported
Site Manager:	Not reported

H22 **SUNSHINE #804** **LUST** **U003730024**
East **3101 W SUNRISE BLVD** **UST** **N/A**
1/4-1/2 **FORT LAUDERDALE, FL 33311** **DWM CONTAM**
0.355 mi. **Financial Assurance**
1872 ft. **Site 1 of 2 in cluster H** **BROWARD CO. HM**

Relative:
Lower

Actual:
4 ft.

LUST:

Name:	SUNSHINE #804
Address:	3101 W SUNRISE BLVD
City,State,Zip:	LAUDERHILL, FL 33311
Region:	STATE
Facility Id:	8501925
Facility Status:	OPEN
Facility Type:	A - Retail Station
Facility Phone:	(954)587-0059
Facility Cleanup Rank:	Not reported
District:	Southeast District
Lat/Long (dms):	26 8 11.6417 / 80 11 12.9675999
Section:	31
Township:	49S
Range:	42E
Feature:	Not reported
Method:	AGPS
Datum:	0
Score:	10
Score Effective Date:	1997-11-04 00:00:00
Score When Ranked:	Not reported
Operator:	MOHAMMAD HOSSAIN
Name Update:	2017-06-22 00:00:00
Address Update:	2011-05-06 00:00:00

Petroleum Cleanup PCT Facility Score:

Facility Cleanup Status:	CMPL - COMPLETED
Contact:	MAXIMO ALVAREZ / SANDRA REUS / MARIO ZAMORA
Contact Company:	SUNSHINE GASOLINE DISTRIBUTORS INC
Contact Address:	1650 NW 87TH AVE
Contact City/State/Zip:	Miami, FL 33172
Phone:	(305)477-5800
Bad Address Ind:	N
State:	FL
Zip:	33311, 5601
Score:	10
Score Effective Date:	1997-11-04 00:00:00
Related Party ID:	21275
Primary RP Role:	ACCOUNT OWNER
RP Begin Date:	2016-02-19
RP Zip:	2614
RP Extension:	Not reported

Discharge Cleanup Summary:

Discharge Date:	3/31/1988
PCT Discharge Combined:	Not reported
Cleanup Required:	R - CLEANUP REQUIRED
Discharge Cleanup Status:	NFA - NFA COMPLETE
Disch Cleanup Status Date:	10/15/1990
Cleanup Work Status:	COMPLETED
Information Source:	E - EDI
Other Source Description:	Not reported
Eligibility Indicator:	E - ELIGIBLE

SUNSHINE #804 (Continued) **U003730024**

Site Manager: Not reported
Site Mgr End Date: Not reported
Tank Office: Not reported

Petroleum Cleanup Program Eligibility:
Facility ID: 8501925
Discharge Date: 3/31/1988
Pct Discharge Combined With: Not reported
Cleanup Required: R - CLEANUP REQUIRED
Discharge Cleanup Status: NFA - NFA COMPLETE
Disch Cleanup Status Date: 10/15/1990
Cleanup Work Status: COMPLETED
Information Source: E - EDI
Other Source Description: Not reported
Application Received Date: 5/23/1988
Cleanup Program: E - EARLY DETECTION INCENTIVE
Eligibility Status: 8/10/1990
Elig Status Date: 8/10/1990
Letter Of Intent Date: 3/5/1990
Redetermined: No
Inspection Date: 8/8/1988
Site Manager: Not reported
Site Mgr End Date: Not reported
Tank Office: -
Deductible Amount: Not reported
Deductible Paid To Date: 0
Co-Pay Amount: Not reported
Co-Pay Paid To Date: 0
Cap Amount: 0

Task Information:
District: SED
Facility ID: 8501925
Facility Status: OPEN
Facility Type: A - Retail Station -
County: BROWARD
County ID: 6
Cleanup Eligibility Status: E
Source Effective Date: 10-15-1990
Discharge Date: 03-31-1988
Cleanup Required: R - CLEANUP REQUIRED
Discharge Cleanup Status: NFA - NFA COMPLETE
Disch Cleanup Status Date: 10-15-1990
SRC Action Type: NFA - NO FURTHER ACTION
SRC Submit Date: 08-21-1989
SRC Review Date: 10-15-1990
SRC Completion Status: A - APPROVED
SRC Issue Date: 10-15-1990
SRC Comment: Not reported
Cleanup Work Status: COMPLETED
Site Mgr: Not reported
Site Mgr End Date: Not reported
Tank Office: Not reported
SR Task ID: Not reported
SR Cleanup Responsible: Not reported
SR Funding Eligibility Type: Not reported
SR Actual Cost: Not reported
SR Completion Date: Not reported

SUNSHINE #804 (Continued) **U003730024**

SR Payment Date:	Not reported
SR Oral Date:	Not reported
SR Written Date:	Not reported
SR Soil Removal:	Not reported
SR Free Product Removal:	Not reported
SR Soil Tonnage Removed:	Not reported
SR Soil Treatment:	Not reported
SR Other Treatment:	Not reported
SR Alternate Proc Received Date:	Not reported
SR Alternate Procedure Status:	Not reported
SR Alternate Procedure Status Date:	Not reported
SR Alternate Procedure Comments:	Not reported
SA Task ID:	27662
SA Cleanup Responsible:	Not reported
SA Funding Eligibility Type:	Not reported
SA Actual Cost:	Not reported
SA Completion Date:	10-15-1990
SA Payment Date:	04-01-1993
RAP Task ID:	27663
RAP Cleanup Responsible ID:	Not reported
RAP Funding Eligibility Type:	Not reported
RAP Actual Cost:	$21,511.38
RAP Completion Date:	Not reported
RAP Payment Date:	04-01-1993
RAP Last Order Approved:	Not reported
RA Task ID:	27664
RA Cleanup Responsible:	RP - RESPONSIBLE PARTY
RA Funding Eligibility Type:	Not reported
RA Years to Complete:	Not reported
RA Actual Cost:	Not reported

Click here for Florida Oculus:

Broward Co. UST:

Name:	SUNSHINE #804
Address:	3101 W SUNRISE BLVD
City,State,Zip:	FORT LAUDERDALE, FL 33311
DEP Site Id:	068501925
Facility ID:	02765
Storage Tank ID:	02765-01
Tank Construction:	E. Fiberglass
Tank Size:	10000
Install Date:	11/17/2003
Tank Status:	U. In-Service
Substance:	B. Unleaded Gasoline
Tank Type:	Underground

Name:	SUNSHINE #804
Address:	3101 W SUNRISE BLVD
City,State,Zip:	FORT LAUDERDALE, FL 33311
DEP Site Id:	068501925
Facility ID:	02765
Storage Tank ID:	02765-02
Tank Construction:	E. Fiberglass
Tank Size:	10000
Install Date:	11/17/2003
Tank Status:	U. In-Service

SUNSHINE #804 (Continued) **U003730024**

Substance: B. Unleaded Gasoline
Tank Type: Underground

Name: SUNSHINE #804
Address: 3101 W SUNRISE BLVD
City,State,Zip: FORT LAUDERDALE, FL 33311
DEP Site Id: 068501925
Facility ID: 02765
Storage Tank ID: 02765-03
Tank Construction: E. Fiberglass
Tank Size: 10000
Install Date: 11/17/2003
Tank Status: U. In-Service
Substance: D. Vehicular Diesel
Tank Type: Underground

UST:
Facility ID: 8501925
Name: SUNSHINE #804
Address: 3101 W SUNRISE BLVD
City,State,Zip: LAUDERHILL, FL 33311
Facility Phone: 9545870059
Facility Status: OPEN
Facility Type: A
Type Description: Retail Station
Depco: C
Region: STATE
Positioning Method: AGPS
Latitude/Longitude: 26 8 11 / 80 11 15

UST:
Tank ID: 1
Tank Capacity: 3000
Tank Location: UNDERGROUND
Tank Status: B-Removed from Site
Status Date: Not reported
Install Date: 7/1/1968
Substance: A
Content Description: Leaded Gas
Vessel Indicator: TANK
DEP Contractor: C

Owner:
Owner ID: 21275
Owner Name: SUNSHINE GASOLINE DISTRIBUTORS INC
Owner Address: 1650 NW 87TH AVE
Owner Address 2: ATTN: STORAGE TANK REGIS
Owner City,State,Zip: Miami, FL 33172
Owner Contact: MAXIMO ALVAREZ / SANDRA REUS / MARIO ZAMORA
Owner Phone: 3054775800

Construction:
Tank ID: 8
Construction Category: N
Construction Description: Flow shut-Off

Tank ID: 6

SUNSHINE #804 (Continued) **U003730024**

Construction Category: N
Construction Description: Flow shut-Off

Tank ID: 7
Construction Category: N
Construction Description: Flow shut-Off

Tank ID: 6
Construction Category: E
Construction Description: Fiberglass

Tank ID: 6
Construction Category: I
Construction Description: Double wall

Tank ID: 6
Construction Category: M
Construction Description: Spill containment bucket

Tank ID: 7
Construction Category: E
Construction Description: Fiberglass

Tank ID: 7
Construction Category: I
Construction Description: Double wall

Tank ID: 7
Construction Category: M
Construction Description: Spill containment bucket

Tank ID: 8
Construction Category: E
Construction Description: Fiberglass

Tank ID: 8
Construction Category: I
Construction Description: Double wall

Tank ID: 8
Construction Category: M
Construction Description: Spill containment bucket

Piping:
Tank ID: 7
Piping Category: K
Piping Description: Dispenser liners

Tank ID: 8
Piping Category: K
Piping Description: Dispenser liners

Tank ID: 6
Piping Category: K
Piping Description: Dispenser liners

Tank ID: 6

SUNSHINE #804 (Continued) **U003730024**

Piping Category: C
Piping Description: Fiberglass

Tank ID: 6
Piping Category: J
Piping Description: Pressurized piping system

Tank ID: 6
Piping Category: F
Piping Description: Double wall

Tank ID: 7
Piping Category: C
Piping Description: Fiberglass

Tank ID: 7
Piping Category: F
Piping Description: Double wall

Tank ID: 7
Piping Category: J
Piping Description: Pressurized piping system

Tank ID: 8
Piping Category: C
Piping Description: Fiberglass

Tank ID: 8
Piping Category: F
Piping Description: Double wall

Tank ID: 8
Piping Category: J
Piping Description: Pressurized piping system

Monitoring:
Tank ID: 6
Petro Monitoring Category: F
Monitoring Description: Monitor dbl wall tank space

Tank ID: 6
Petro Monitoring Category: N
Monitoring Description: Groundwater monitoring

Tank ID: 6
Petro Monitoring Category: K
Monitoring Description: Monitor dbl wall pipe space

Tank ID: 7
Petro Monitoring Category: F
Monitoring Description: Monitor dbl wall tank space

Tank ID: 7
Petro Monitoring Category: K
Monitoring Description: Monitor dbl wall pipe space

Tank ID: 7

SUNSHINE #804 (Continued) **U003730024**

Petro Monitoring Category: N
Monitoring Description: Groundwater monitoring

Tank ID: 8
Petro Monitoring Category: K
Monitoring Description: Monitor dbl wall pipe space

Tank ID: 8
Petro Monitoring Category: F
Monitoring Description: Monitor dbl wall tank space

Tank ID: 8
Petro Monitoring Category: N
Monitoring Description: Groundwater monitoring

Tank ID: 6
Petro Monitoring Category: 1
Monitoring Description: Continuous electronic sensing

Tank ID: 6
Petro Monitoring Category: 3
Monitoring Description: Electronic monitor pipe sumps

Tank ID: 7
Petro Monitoring Category: 1
Monitoring Description: Continuous electronic sensing

Tank ID: 8
Petro Monitoring Category: H
Monitoring Description: Mechanical line leak detector

Tank ID: 6
Petro Monitoring Category: 2
Monitoring Description: Visual inspect pipe sumps

Tank ID: 6
Petro Monitoring Category: H
Monitoring Description: Mechanical line leak detector

Tank ID: 8
Petro Monitoring Category: 2
Monitoring Description: Visual inspect pipe sumps

Tank ID: 8
Petro Monitoring Category: 4
Monitoring Description: Visual inspect dispenser liners

Tank ID: 7
Petro Monitoring Category: 2
Monitoring Description: Visual inspect pipe sumps

Tank ID: 8
Petro Monitoring Category: 1
Monitoring Description: Continuous electronic sensing

Tank ID: 7
Petro Monitoring Category: H

SUNSHINE #804 (Continued) **U003730024**

Monitoring Description: Mechanical line leak detector

Tank ID: 8
Petro Monitoring Category: 3
Monitoring Description: Electronic monitor pipe sumps

Tank ID: 6
Petro Monitoring Category: 4
Monitoring Description: Visual inspect dispenser liners

Tank ID: 7
Petro Monitoring Category: 3
Monitoring Description: Electronic monitor pipe sumps

Tank ID: 7
Petro Monitoring Category: 4
Monitoring Description: Visual inspect dispenser liners

Tank ID: 2
Tank Capacity: 3000
Tank Location: UNDERGROUND
Tank Status: B-Removed from Site
Status Date: Not reported
Install Date: 7/1/1968
Substance: A
Content Description: Leaded Gas
Vessel Indicator: TANK
DEP Contractor: C

Owner:
Owner ID: 21275
Owner Name: SUNSHINE GASOLINE DISTRIBUTORS INC
Owner Address: 1650 NW 87TH AVE
Owner Address 2: ATTN: STORAGE TANK REGIS
Owner City,State,Zip: Miami, FL 33172
Owner Contact: MAXIMO ALVAREZ / SANDRA REUS / MARIO ZAMORA
Owner Phone: 3054775800

Construction:
Tank ID: 8
Construction Category: N
Construction Description: Flow shut-Off

Tank ID: 6
Construction Category: N
Construction Description: Flow shut-Off

Tank ID: 7
Construction Category: N
Construction Description: Flow shut-Off

Tank ID: 6
Construction Category: E
Construction Description: Fiberglass

Tank ID: 6

SUNSHINE #804 (Continued) **U003730024**

Construction Category: I
Construction Description: Double wall

Tank ID: 6
Construction Category: M
Construction Description: Spill containment bucket

Tank ID: 7
Construction Category: E
Construction Description: Fiberglass

Tank ID: 7
Construction Category: I
Construction Description: Double wall

Tank ID: 7
Construction Category: M
Construction Description: Spill containment bucket

Tank ID: 8
Construction Category: E
Construction Description: Fiberglass

Tank ID: 8
Construction Category: I
Construction Description: Double wall

Tank ID: 8
Construction Category: M
Construction Description: Spill containment bucket

Piping:
Tank ID: 7
Piping Category: K
Piping Description: Dispenser liners

Tank ID: 8
Piping Category: K
Piping Description: Dispenser liners

Tank ID: 6
Piping Category: K
Piping Description: Dispenser liners

Tank ID: 6
Piping Category: C
Piping Description: Fiberglass

Tank ID: 6
Piping Category: J
Piping Description: Pressurized piping system

Tank ID: 6
Piping Category: F
Piping Description: Double wall

Tank ID: 7

SUNSHINE #804 (Continued) **U003730024**

Piping Category: C
Piping Description: Fiberglass

Tank ID: 7
Piping Category: F
Piping Description: Double wall

Tank ID: 7
Piping Category: J
Piping Description: Pressurized piping system

Tank ID: 8
Piping Category: C
Piping Description: Fiberglass

Tank ID: 8
Piping Category: F
Piping Description: Double wall

Tank ID: 8
Piping Category: J
Piping Description: Pressurized piping system

Monitoring:
Tank ID: 6
Petro Monitoring Category: F
Monitoring Description: Monitor dbl wall tank space

Tank ID: 6
Petro Monitoring Category: N
Monitoring Description: Groundwater monitoring

Tank ID: 6
Petro Monitoring Category: K
Monitoring Description: Monitor dbl wall pipe space

Tank ID: 7
Petro Monitoring Category: F
Monitoring Description: Monitor dbl wall tank space

Tank ID: 7
Petro Monitoring Category: K
Monitoring Description: Monitor dbl wall pipe space

Tank ID: 7
Petro Monitoring Category: N
Monitoring Description: Groundwater monitoring

Tank ID: 8
Petro Monitoring Category: K
Monitoring Description: Monitor dbl wall pipe space

Tank ID: 8
Petro Monitoring Category: F
Monitoring Description: Monitor dbl wall tank space

Tank ID: 8

SUNSHINE #804 (Continued) **U003730024**

Petro Monitoring Category: N
Monitoring Description: Groundwater monitoring

Tank ID: 6
Petro Monitoring Category: 1
Monitoring Description: Continuous electronic sensing

Tank ID: 6
Petro Monitoring Category: 3
Monitoring Description: Electronic monitor pipe sumps

Tank ID: 7
Petro Monitoring Category: 1
Monitoring Description: Continuous electronic sensing

Tank ID: 8
Petro Monitoring Category: H
Monitoring Description: Mechanical line leak detector

Tank ID: 6
Petro Monitoring Category: 2
Monitoring Description: Visual inspect pipe sumps

Tank ID: 6
Petro Monitoring Category: H
Monitoring Description: Mechanical line leak detector

Tank ID: 8
Petro Monitoring Category: 2
Monitoring Description: Visual inspect pipe sumps

Tank ID: 8
Petro Monitoring Category: 4
Monitoring Description: Visual inspect dispenser liners

Tank ID: 7
Petro Monitoring Category: 2
Monitoring Description: Visual inspect pipe sumps

Tank ID: 8
Petro Monitoring Category: 1
Monitoring Description: Continuous electronic sensing

Tank ID: 7
Petro Monitoring Category: H
Monitoring Description: Mechanical line leak detector

Tank ID: 8
Petro Monitoring Category: 3
Monitoring Description: Electronic monitor pipe sumps

Tank ID: 6
Petro Monitoring Category: 4
Monitoring Description: Visual inspect dispenser liners

Tank ID: 7
Petro Monitoring Category: 3

SUNSHINE #804 (Continued) **U003730024**

Monitoring Description: Electronic monitor pipe sumps

Tank ID: 7
Petro Monitoring Category: 4
Monitoring Description: Visual inspect dispenser liners

Tank ID: 3
Tank Capacity: 3000
Tank Location: UNDERGROUND
Tank Status: B-Removed from Site
Status Date: Not reported
Install Date: 7/1/1968
Substance: B
Content Description: Unleaded Gas
Vessel Indicator: TANK
DEP Contractor: C

Owner:
Owner ID: 21275
Owner Name: SUNSHINE GASOLINE DISTRIBUTORS INC
Owner Address: 1650 NW 87TH AVE
Owner Address 2: ATTN: STORAGE TANK REGIS
Owner City,State,Zip: Miami, FL 33172
Owner Contact: MAXIMO ALVAREZ / SANDRA REUS / MARIO ZAMORA
Owner Phone: 3054775800

Construction:
Tank ID: 8
Construction Category: N
Construction Description: Flow shut-Off

Tank ID: 6
Construction Category: N
Construction Description: Flow shut-Off

Tank ID: 7
Construction Category: N
Construction Description: Flow shut-Off

Tank ID: 6
Construction Category: E
Construction Description: Fiberglass

Tank ID: 6
Construction Category: I
Construction Description: Double wall

Tank ID: 6
Construction Category: M
Construction Description: Spill containment bucket

Tank ID: 7
Construction Category: E
Construction Description: Fiberglass

Tank ID: 7

SUNSHINE #804 (Continued) **U003730024**

Construction Category: I
Construction Description: Double wall

Tank ID: 7
Construction Category: M
Construction Description: Spill containment bucket

Tank ID: 8
Construction Category: E
Construction Description: Fiberglass

Tank ID: 8
Construction Category: I
Construction Description: Double wall

Tank ID: 8
Construction Category: M
Construction Description: Spill containment bucket

Piping:
Tank ID: 7
Piping Category: K
Piping Description: Dispenser liners

Tank ID: 8
Piping Category: K
Piping Description: Dispenser liners

Tank ID: 6
Piping Category: K
Piping Description: Dispenser liners

Tank ID: 6
Piping Category: C
Piping Description: Fiberglass

Tank ID: 6
Piping Category: J
Piping Description: Pressurized piping system

Tank ID: 6
Piping Category: F
Piping Description: Double wall

Tank ID: 7
Piping Category: C
Piping Description: Fiberglass

Tank ID: 7
Piping Category: F
Piping Description: Double wall

Tank ID: 7
Piping Category: J
Piping Description: Pressurized piping system

Tank ID: 8

SUNSHINE #804 (Continued) **U003730024**

Piping Category: C
Piping Description: Fiberglass

Tank ID: 8
Piping Category: F
Piping Description: Double wall

Tank ID: 8
Piping Category: J
Piping Description: Pressurized piping system

Monitoring:
Tank ID: 6
Petro Monitoring Category: F
Monitoring Description: Monitor dbl wall tank space

Tank ID: 6
Petro Monitoring Category: N
Monitoring Description: Groundwater monitoring

Tank ID: 6
Petro Monitoring Category: K
Monitoring Description: Monitor dbl wall pipe space

Tank ID: 7
Petro Monitoring Category: F
Monitoring Description: Monitor dbl wall tank space

Tank ID: 7
Petro Monitoring Category: K
Monitoring Description: Monitor dbl wall pipe space

Tank ID: 7
Petro Monitoring Category: N
Monitoring Description: Groundwater monitoring

Tank ID: 8
Petro Monitoring Category: K
Monitoring Description: Monitor dbl wall pipe space

Tank ID: 8
Petro Monitoring Category: F
Monitoring Description: Monitor dbl wall tank space

Tank ID: 8
Petro Monitoring Category: N
Monitoring Description: Groundwater monitoring

Tank ID: 6
Petro Monitoring Category: 1
Monitoring Description: Continuous electronic sensing

Tank ID: 6
Petro Monitoring Category: 3
Monitoring Description: Electronic monitor pipe sumps

Tank ID: 7

SUNSHINE #804 (Continued) **U003730024**

Petro Monitoring Category: 1
Monitoring Description: Continuous electronic sensing

Tank ID: 8
Petro Monitoring Category: H
Monitoring Description: Mechanical line leak detector

Tank ID: 6
Petro Monitoring Category: 2
Monitoring Description: Visual inspect pipe sumps

Tank ID: 6
Petro Monitoring Category: H
Monitoring Description: Mechanical line leak detector

Tank ID: 8
Petro Monitoring Category: 2
Monitoring Description: Visual inspect pipe sumps

Tank ID: 8
Petro Monitoring Category: 4
Monitoring Description: Visual inspect dispenser liners

Tank ID: 7
Petro Monitoring Category: 2
Monitoring Description: Visual inspect pipe sumps

Tank ID: 8
Petro Monitoring Category: 1
Monitoring Description: Continuous electronic sensing

Tank ID: 7
Petro Monitoring Category: H
Monitoring Description: Mechanical line leak detector

Tank ID: 8
Petro Monitoring Category: 3
Monitoring Description: Electronic monitor pipe sumps

Tank ID: 6
Petro Monitoring Category: 4
Monitoring Description: Visual inspect dispenser liners

Tank ID: 7
Petro Monitoring Category: 3
Monitoring Description: Electronic monitor pipe sumps

Tank ID: 7
Petro Monitoring Category: 4
Monitoring Description: Visual inspect dispenser liners

Tank ID: 4
Tank Capacity: 3000
Tank Location: UNDERGROUND
Tank Status: B-Removed from Site
Status Date: Not reported

SUNSHINE #804 (Continued) **U003730024**

Install Date: 7/1/1968
Substance: B
Content Description: Unleaded Gas
Vessel Indicator: TANK
DEP Contractor: C

Owner:
Owner ID: 21275
Owner Name: SUNSHINE GASOLINE DISTRIBUTORS INC
Owner Address: 1650 NW 87TH AVE
Owner Address 2: ATTN: STORAGE TANK REGIS
Owner City,State,Zip: Miami, FL 33172
Owner Contact: MAXIMO ALVAREZ / SANDRA REUS / MARIO ZAMORA
Owner Phone: 3054775800

Construction:
Tank ID: 8
Construction Category: N
Construction Description: Flow shut-Off

Tank ID: 6
Construction Category: N
Construction Description: Flow shut-Off

Tank ID: 7
Construction Category: N
Construction Description: Flow shut-Off

Tank ID: 6
Construction Category: E
Construction Description: Fiberglass

Tank ID: 6
Construction Category: I
Construction Description: Double wall

Tank ID: 6
Construction Category: M
Construction Description: Spill containment bucket

Tank ID: 7
Construction Category: E
Construction Description: Fiberglass

Tank ID: 7
Construction Category: I
Construction Description: Double wall

Tank ID: 7
Construction Category: M
Construction Description: Spill containment bucket

Tank ID: 8
Construction Category: E
Construction Description: Fiberglass

Tank ID: 8

SUNSHINE #804 (Continued) **U003730024**

Construction Category: I
Construction Description: Double wall

Tank ID: 8
Construction Category: M
Construction Description: Spill containment bucket

Piping:
Tank ID: 7
Piping Category: K
Piping Description: Dispenser liners

Tank ID: 8
Piping Category: K
Piping Description: Dispenser liners

Tank ID: 6
Piping Category: K
Piping Description: Dispenser liners

Tank ID: 6
Piping Category: C
Piping Description: Fiberglass

Tank ID: 6
Piping Category: J
Piping Description: Pressurized piping system

Tank ID: 6
Piping Category: F
Piping Description: Double wall

Tank ID: 7
Piping Category: C
Piping Description: Fiberglass

Tank ID: 7
Piping Category: F
Piping Description: Double wall

Tank ID: 7
Piping Category: J
Piping Description: Pressurized piping system

Tank ID: 8
Piping Category: C
Piping Description: Fiberglass

Tank ID: 8
Piping Category: F
Piping Description: Double wall

Tank ID: 8
Piping Category: J
Piping Description: Pressurized piping system

SUNSHINE #804 (Continued) **U003730024**

Monitoring:

Tank ID:	6
Petro Monitoring Category:	F
Monitoring Description:	Monitor dbl wall tank space
Tank ID:	6
Petro Monitoring Category:	N
Monitoring Description:	Groundwater monitoring
Tank ID:	6
Petro Monitoring Category:	K
Monitoring Description:	Monitor dbl wall pipe space
Tank ID:	7
Petro Monitoring Category:	F
Monitoring Description:	Monitor dbl wall tank space
Tank ID:	7
Petro Monitoring Category:	K
Monitoring Description:	Monitor dbl wall pipe space
Tank ID:	7
Petro Monitoring Category:	N
Monitoring Description:	Groundwater monitoring
Tank ID:	8
Petro Monitoring Category:	K
Monitoring Description:	Monitor dbl wall pipe space
Tank ID:	8
Petro Monitoring Category:	F
Monitoring Description:	Monitor dbl wall tank space
Tank ID:	8
Petro Monitoring Category:	N
Monitoring Description:	Groundwater monitoring
Tank ID:	6
Petro Monitoring Category:	1
Monitoring Description:	Continuous electronic sensing
Tank ID:	6
Petro Monitoring Category:	3
Monitoring Description:	Electronic monitor pipe sumps
Tank ID:	7
Petro Monitoring Category:	1
Monitoring Description:	Continuous electronic sensing
Tank ID:	8
Petro Monitoring Category:	H
Monitoring Description:	Mechanical line leak detector
Tank ID:	6
Petro Monitoring Category:	2
Monitoring Description:	Visual inspect pipe sumps

SUNSHINE #804 (Continued) **U003730024**

Tank ID: 6
Petro Monitoring Category: H
Monitoring Description: Mechanical line leak detector

Tank ID: 8
Petro Monitoring Category: 2
Monitoring Description: Visual inspect pipe sumps

Tank ID: 8
Petro Monitoring Category: 4
Monitoring Description: Visual inspect dispenser liners

Tank ID: 7
Petro Monitoring Category: 2
Monitoring Description: Visual inspect pipe sumps

Tank ID: 8
Petro Monitoring Category: 1
Monitoring Description: Continuous electronic sensing

Tank ID: 7
Petro Monitoring Category: H
Monitoring Description: Mechanical line leak detector

Tank ID: 8
Petro Monitoring Category: 3
Monitoring Description: Electronic monitor pipe sumps

Tank ID: 6
Petro Monitoring Category: 4
Monitoring Description: Visual inspect dispenser liners

Tank ID: 7
Petro Monitoring Category: 3
Monitoring Description: Electronic monitor pipe sumps

Tank ID: 7
Petro Monitoring Category: 4
Monitoring Description: Visual inspect dispenser liners

Tank ID: 5
Tank Capacity: 3000
Tank Location: UNDERGROUND
Tank Status: B-Removed from Site
Status Date: Not reported
Install Date: 7/1/1968
Substance: B
Content Description: Unleaded Gas
Vessel Indicator: TANK
DEP Contractor: C

Owner:
Owner ID: 21275
Owner Name: SUNSHINE GASOLINE DISTRIBUTORS INC
Owner Address: 1650 NW 87TH AVE
Owner Address 2: ATTN: STORAGE TANK REGIS
Owner City,State,Zip: Miami, FL 33172

SUNSHINE #804 (Continued) **U003730024**

Owner Contact: MAXIMO ALVAREZ / SANDRA REUS / MARIO ZAMORA
Owner Phone: 3054775800

Construction:
Tank ID: 8
Construction Category: N
Construction Description: Flow shut-Off

Tank ID: 6
Construction Category: N
Construction Description: Flow shut-Off

Tank ID: 7
Construction Category: N
Construction Description: Flow shut-Off

Tank ID: 6
Construction Category: E
Construction Description: Fiberglass

Tank ID: 6
Construction Category: I
Construction Description: Double wall

Tank ID: 6
Construction Category: M
Construction Description: Spill containment bucket

Tank ID: 7
Construction Category: E
Construction Description: Fiberglass

Tank ID: 7
Construction Category: I
Construction Description: Double wall

Tank ID: 7
Construction Category: M
Construction Description: Spill containment bucket

Tank ID: 8
Construction Category: E
Construction Description: Fiberglass

Tank ID: 8
Construction Category: I
Construction Description: Double wall

Tank ID: 8
Construction Category: M
Construction Description: Spill containment bucket

Piping:
Tank ID: 7
Piping Category: K
Piping Description: Dispenser liners

SUNSHINE #804 (Continued) **U003730024**

Tank ID: 8
Piping Category: K
Piping Description: Dispenser liners

Tank ID: 6
Piping Category: K
Piping Description: Dispenser liners

Tank ID: 6
Piping Category: C
Piping Description: Fiberglass

Tank ID: 6
Piping Category: J
Piping Description: Pressurized piping system

Tank ID: 6
Piping Category: F
Piping Description: Double wall

Tank ID: 7
Piping Category: C
Piping Description: Fiberglass

Tank ID: 7
Piping Category: F
Piping Description: Double wall

Tank ID: 7
Piping Category: J
Piping Description: Pressurized piping system

Tank ID: 8
Piping Category: C
Piping Description: Fiberglass

Tank ID: 8
Piping Category: F
Piping Description: Double wall

Tank ID: 8
Piping Category: J
Piping Description: Pressurized piping system

Monitoring:
Tank ID: 6
Petro Monitoring Category: F
Monitoring Description: Monitor dbl wall tank space

Tank ID: 6
Petro Monitoring Category: N
Monitoring Description: Groundwater monitoring

Tank ID: 6
Petro Monitoring Category: K
Monitoring Description: Monitor dbl wall pipe space

SUNSHINE #804 (Continued) **U003730024**

Tank ID: 7
Petro Monitoring Category: F
Monitoring Description: Monitor dbl wall tank space

Tank ID: 7
Petro Monitoring Category: K
Monitoring Description: Monitor dbl wall pipe space

Tank ID: 7
Petro Monitoring Category: N
Monitoring Description: Groundwater monitoring

Tank ID: 8
Petro Monitoring Category: K
Monitoring Description: Monitor dbl wall pipe space

Tank ID: 8
Petro Monitoring Category: F
Monitoring Description: Monitor dbl wall tank space

Tank ID: 8
Petro Monitoring Category: N
Monitoring Description: Groundwater monitoring

Tank ID: 6
Petro Monitoring Category: 1
Monitoring Description: Continuous electronic sensing

Tank ID: 6
Petro Monitoring Category: 3
Monitoring Description: Electronic monitor pipe sumps

Tank ID: 7
Petro Monitoring Category: 1
Monitoring Description: Continuous electronic sensing

Tank ID: 8
Petro Monitoring Category: H
Monitoring Description: Mechanical line leak detector

Tank ID: 6
Petro Monitoring Category: 2
Monitoring Description: Visual inspect pipe sumps

Tank ID: 6
Petro Monitoring Category: H
Monitoring Description: Mechanical line leak detector

Tank ID: 8
Petro Monitoring Category: 2
Monitoring Description: Visual inspect pipe sumps

Tank ID: 8
Petro Monitoring Category: 4
Monitoring Description: Visual inspect dispenser liners

Tank ID: 7

SUNSHINE #804 (Continued) **U003730024**

Petro Monitoring Category: 2
Monitoring Description: Visual inspect pipe sumps

Tank ID: 8
Petro Monitoring Category: 1
Monitoring Description: Continuous electronic sensing

Tank ID: 7
Petro Monitoring Category: H
Monitoring Description: Mechanical line leak detector

Tank ID: 8
Petro Monitoring Category: 3
Monitoring Description: Electronic monitor pipe sumps

Tank ID: 6
Petro Monitoring Category: 4
Monitoring Description: Visual inspect dispenser liners

Tank ID: 7
Petro Monitoring Category: 3
Monitoring Description: Electronic monitor pipe sumps

Tank ID: 7
Petro Monitoring Category: 4
Monitoring Description: Visual inspect dispenser liners

Tank ID: 6
Tank Capacity: 10000
Tank Location: UNDERGROUND
Tank Status: U-In Service
Status Date: 04/01/1998
Install Date: 3/1/1998
Substance: 8
Content Description: Ethanol E10
Vessel Indicator: TANK
DEP Contractor: C

Owner:
Owner ID: 21275
Owner Name: SUNSHINE GASOLINE DISTRIBUTORS INC
Owner Address: 1650 NW 87TH AVE
Owner Address 2: ATTN: STORAGE TANK REGIS
Owner City,State,Zip: Miami, FL 33172
Owner Contact: MAXIMO ALVAREZ / SANDRA REUS / MARIO ZAMORA
Owner Phone: 3054775800

Construction:
Tank ID: 8
Construction Category: N
Construction Description: Flow shut-Off

Tank ID: 6
Construction Category: N
Construction Description: Flow shut-Off

SUNSHINE #804 (Continued) **U003730024**

Tank ID: 7
Construction Category: N
Construction Description: Flow shut-Off

Tank ID: 6
Construction Category: E
Construction Description: Fiberglass

Tank ID: 6
Construction Category: I
Construction Description: Double wall

Tank ID: 6
Construction Category: M
Construction Description: Spill containment bucket

Tank ID: 7
Construction Category: E
Construction Description: Fiberglass

Tank ID: 7
Construction Category: I
Construction Description: Double wall

Tank ID: 7
Construction Category: M
Construction Description: Spill containment bucket

Tank ID: 8
Construction Category: E
Construction Description: Fiberglass

Tank ID: 8
Construction Category: I
Construction Description: Double wall

Tank ID: 8
Construction Category: M
Construction Description: Spill containment bucket

Piping:
Tank ID: 7
Piping Category: K
Piping Description: Dispenser liners

Tank ID: 8
Piping Category: K
Piping Description: Dispenser liners

Tank ID: 6
Piping Category: K
Piping Description: Dispenser liners

Tank ID: 6
Piping Category: C
Piping Description: Fiberglass

SUNSHINE #804 (Continued) **U003730024**

Tank ID: 6
Piping Category: J
Piping Description: Pressurized piping system

Tank ID: 6
Piping Category: F
Piping Description: Double wall

Tank ID: 7
Piping Category: C
Piping Description: Fiberglass

Tank ID: 7
Piping Category: F
Piping Description: Double wall

Tank ID: 7
Piping Category: J
Piping Description: Pressurized piping system

Tank ID: 8
Piping Category: C
Piping Description: Fiberglass

Tank ID: 8
Piping Category: F
Piping Description: Double wall

Tank ID: 8
Piping Category: J
Piping Description: Pressurized piping system

Monitoring:
Tank ID: 6
Petro Monitoring Category: F
Monitoring Description: Monitor dbl wall tank space

Tank ID: 6
Petro Monitoring Category: N
Monitoring Description: Groundwater monitoring

Tank ID: 6
Petro Monitoring Category: K
Monitoring Description: Monitor dbl wall pipe space

Tank ID: 7
Petro Monitoring Category: F
Monitoring Description: Monitor dbl wall tank space

Tank ID: 7
Petro Monitoring Category: K
Monitoring Description: Monitor dbl wall pipe space

Tank ID: 7
Petro Monitoring Category: N
Monitoring Description: Groundwater monitoring

SUNSHINE #804 (Continued) **U003730024**

Tank ID: 8
Petro Monitoring Category: K
Monitoring Description: Monitor dbl wall pipe space

Tank ID: 8
Petro Monitoring Category: F
Monitoring Description: Monitor dbl wall tank space

Tank ID: 8
Petro Monitoring Category: N
Monitoring Description: Groundwater monitoring

Tank ID: 6
Petro Monitoring Category: 1
Monitoring Description: Continuous electronic sensing

Tank ID: 6
Petro Monitoring Category: 3
Monitoring Description: Electronic monitor pipe sumps

Tank ID: 7
Petro Monitoring Category: 1
Monitoring Description: Continuous electronic sensing

Tank ID: 8
Petro Monitoring Category: H
Monitoring Description: Mechanical line leak detector

Tank ID: 6
Petro Monitoring Category: 2
Monitoring Description: Visual inspect pipe sumps

Tank ID: 6
Petro Monitoring Category: H
Monitoring Description: Mechanical line leak detector

Tank ID: 8
Petro Monitoring Category: 2
Monitoring Description: Visual inspect pipe sumps

Tank ID: 8
Petro Monitoring Category: 4
Monitoring Description: Visual inspect dispenser liners

Tank ID: 7
Petro Monitoring Category: 2
Monitoring Description: Visual inspect pipe sumps

Tank ID: 8
Petro Monitoring Category: 1
Monitoring Description: Continuous electronic sensing

Tank ID: 7
Petro Monitoring Category: H
Monitoring Description: Mechanical line leak detector

Tank ID: 8

SUNSHINE #804 (Continued) **U003730024**

Petro Monitoring Category: 3
Monitoring Description: Electronic monitor pipe sumps

Tank ID: 6
Petro Monitoring Category: 4
Monitoring Description: Visual inspect dispenser liners

Tank ID: 7
Petro Monitoring Category: 3
Monitoring Description: Electronic monitor pipe sumps

Tank ID: 7
Petro Monitoring Category: 4
Monitoring Description: Visual inspect dispenser liners

Tank ID: 7
Tank Capacity: 10000
Tank Location: UNDERGROUND
Tank Status: U-In Service
Status Date: 04/01/1998
Install Date: 3/1/1998
Substance: 8
Content Description: Ethanol E10
Vessel Indicator: TANK
DEP Contractor: C

Owner:
Owner ID: 21275
Owner Name: SUNSHINE GASOLINE DISTRIBUTORS INC
Owner Address: 1650 NW 87TH AVE
Owner Address 2: ATTN: STORAGE TANK REGIS
Owner City,State,Zip: Miami, FL 33172
Owner Contact: MAXIMO ALVAREZ / SANDRA REUS / MARIO ZAMORA
Owner Phone: 3054775800

Construction:
Tank ID: 8
Construction Category: N
Construction Description: Flow shut-Off

Tank ID: 6
Construction Category: N
Construction Description: Flow shut-Off

Tank ID: 7
Construction Category: N
Construction Description: Flow shut-Off

Tank ID: 6
Construction Category: E
Construction Description: Fiberglass

Tank ID: 6
Construction Category: I
Construction Description: Double wall

SUNSHINE #804 (Continued) **U003730024**

Tank ID: 6
Construction Category: M
Construction Description: Spill containment bucket

Tank ID: 7
Construction Category: E
Construction Description: Fiberglass

Tank ID: 7
Construction Category: I
Construction Description: Double wall

Tank ID: 7
Construction Category: M
Construction Description: Spill containment bucket

Tank ID: 8
Construction Category: E
Construction Description: Fiberglass

Tank ID: 8
Construction Category: I
Construction Description: Double wall

Tank ID: 8
Construction Category: M
Construction Description: Spill containment bucket

Piping:
Tank ID: 7
Piping Category: K
Piping Description: Dispenser liners

Tank ID: 8
Piping Category: K
Piping Description: Dispenser liners

Tank ID: 6
Piping Category: K
Piping Description: Dispenser liners

Tank ID: 6
Piping Category: C
Piping Description: Fiberglass

Tank ID: 6
Piping Category: J
Piping Description: Pressurized piping system

Tank ID: 6
Piping Category: F
Piping Description: Double wall

Tank ID: 7
Piping Category: C
Piping Description: Fiberglass

SUNSHINE #804 (Continued) **U003730024**

Tank ID: 7
Piping Category: F
Piping Description: Double wall

Tank ID: 7
Piping Category: J
Piping Description: Pressurized piping system

Tank ID: 8
Piping Category: C
Piping Description: Fiberglass

Tank ID: 8
Piping Category: F
Piping Description: Double wall

Tank ID: 8
Piping Category: J
Piping Description: Pressurized piping system

Monitoring:
Tank ID: 6
Petro Monitoring Category: F
Monitoring Description: Monitor dbl wall tank space

Tank ID: 6
Petro Monitoring Category: N
Monitoring Description: Groundwater monitoring

Tank ID: 6
Petro Monitoring Category: K
Monitoring Description: Monitor dbl wall pipe space

Tank ID: 7
Petro Monitoring Category: F
Monitoring Description: Monitor dbl wall tank space

Tank ID: 7
Petro Monitoring Category: K
Monitoring Description: Monitor dbl wall pipe space

Tank ID: 7
Petro Monitoring Category: N
Monitoring Description: Groundwater monitoring

Tank ID: 8
Petro Monitoring Category: K
Monitoring Description: Monitor dbl wall pipe space

Tank ID: 8
Petro Monitoring Category: F
Monitoring Description: Monitor dbl wall tank space

Tank ID: 8
Petro Monitoring Category: N
Monitoring Description: Groundwater monitoring

SUNSHINE #804 (Continued) **U003730024**

Tank ID: 6
Petro Monitoring Category: 1
Monitoring Description: Continuous electronic sensing

Tank ID: 6
Petro Monitoring Category: 3
Monitoring Description: Electronic monitor pipe sumps

Tank ID: 7
Petro Monitoring Category: 1
Monitoring Description: Continuous electronic sensing

Tank ID: 8
Petro Monitoring Category: H
Monitoring Description: Mechanical line leak detector

Tank ID: 6
Petro Monitoring Category: 2
Monitoring Description: Visual inspect pipe sumps

Tank ID: 6
Petro Monitoring Category: H
Monitoring Description: Mechanical line leak detector

Tank ID: 8
Petro Monitoring Category: 2
Monitoring Description: Visual inspect pipe sumps

Tank ID: 8
Petro Monitoring Category: 4
Monitoring Description: Visual inspect dispenser liners

Tank ID: 7
Petro Monitoring Category: 2
Monitoring Description: Visual inspect pipe sumps

Tank ID: 8
Petro Monitoring Category: 1
Monitoring Description: Continuous electronic sensing

Tank ID: 7
Petro Monitoring Category: H
Monitoring Description: Mechanical line leak detector

Tank ID: 8
Petro Monitoring Category: 3
Monitoring Description: Electronic monitor pipe sumps

Tank ID: 6
Petro Monitoring Category: 4
Monitoring Description: Visual inspect dispenser liners

Tank ID: 7
Petro Monitoring Category: 3
Monitoring Description: Electronic monitor pipe sumps

Tank ID: 7

SUNSHINE #804 (Continued) **U003730024**

Petro Monitoring Category: 4
Monitoring Description: Visual inspect dispenser liners

Tank ID: 8
Tank Capacity: 10000
Tank Location: UNDERGROUND
Tank Status: U-In Service
Status Date: 04/01/1998
Install Date: 3/1/1998
Substance: D
Content Description: Vehicular Diesel
Vessel Indicator: TANK
DEP Contractor: C

Owner:
Owner ID: 21275
Owner Name: SUNSHINE GASOLINE DISTRIBUTORS INC
Owner Address: 1650 NW 87TH AVE
Owner Address 2: ATTN: STORAGE TANK REGIS
Owner City,State,Zip: Miami, FL 33172
Owner Contact: MAXIMO ALVAREZ / SANDRA REUS / MARIO ZAMORA
Owner Phone: 3054775800

Construction:
Tank ID: 8
Construction Category: N
Construction Description: Flow shut-Off

Tank ID: 6
Construction Category: N
Construction Description: Flow shut-Off

Tank ID: 7
Construction Category: N
Construction Description: Flow shut-Off

Tank ID: 6
Construction Category: E
Construction Description: Fiberglass

Tank ID: 6
Construction Category: I
Construction Description: Double wall

Tank ID: 6
Construction Category: M
Construction Description: Spill containment bucket

Tank ID: 7
Construction Category: E
Construction Description: Fiberglass

Tank ID: 7
Construction Category: I
Construction Description: Double wall

SUNSHINE #804 (Continued) **U003730024**

Tank ID: 7
Construction Category: M
Construction Description: Spill containment bucket

Tank ID: 8
Construction Category: E
Construction Description: Fiberglass

Tank ID: 8
Construction Category: I
Construction Description: Double wall

Tank ID: 8
Construction Category: M
Construction Description: Spill containment bucket

Piping:
Tank ID: 7
Piping Category: K
Piping Description: Dispenser liners

Tank ID: 8
Piping Category: K
Piping Description: Dispenser liners

Tank ID: 6
Piping Category: K
Piping Description: Dispenser liners

Tank ID: 6
Piping Category: C
Piping Description: Fiberglass

Tank ID: 6
Piping Category: J
Piping Description: Pressurized piping system

Tank ID: 6
Piping Category: F
Piping Description: Double wall

Tank ID: 7
Piping Category: C
Piping Description: Fiberglass

Tank ID: 7
Piping Category: F
Piping Description: Double wall

Tank ID: 7
Piping Category: J
Piping Description: Pressurized piping system

Tank ID: 8
Piping Category: C
Piping Description: Fiberglass

SUNSHINE #804 (Continued) **U003730024**

Tank ID: 8
Piping Category: F
Piping Description: Double wall

Tank ID: 8
Piping Category: J
Piping Description: Pressurized piping system

Monitoring:
Tank ID: 6
Petro Monitoring Category: F
Monitoring Description: Monitor dbl wall tank space

Tank ID: 6
Petro Monitoring Category: N
Monitoring Description: Groundwater monitoring

Tank ID: 6
Petro Monitoring Category: K
Monitoring Description: Monitor dbl wall pipe space

Tank ID: 7
Petro Monitoring Category: F
Monitoring Description: Monitor dbl wall tank space

Tank ID: 7
Petro Monitoring Category: K
Monitoring Description: Monitor dbl wall pipe space

Tank ID: 7
Petro Monitoring Category: N
Monitoring Description: Groundwater monitoring

Tank ID: 8
Petro Monitoring Category: K
Monitoring Description: Monitor dbl wall pipe space

Tank ID: 8
Petro Monitoring Category: F
Monitoring Description: Monitor dbl wall tank space

Tank ID: 8
Petro Monitoring Category: N
Monitoring Description: Groundwater monitoring

Tank ID: 6
Petro Monitoring Category: 1
Monitoring Description: Continuous electronic sensing

Tank ID: 6
Petro Monitoring Category: 3
Monitoring Description: Electronic monitor pipe sumps

Tank ID: 7
Petro Monitoring Category: 1
Monitoring Description: Continuous electronic sensing

SUNSHINE #804 (Continued) **U003730024**

Tank ID: 8
Petro Monitoring Category: H
Monitoring Description: Mechanical line leak detector

Tank ID: 6
Petro Monitoring Category: 2
Monitoring Description: Visual inspect pipe sumps

Tank ID: 6
Petro Monitoring Category: H
Monitoring Description: Mechanical line leak detector

Tank ID: 8
Petro Monitoring Category: 2
Monitoring Description: Visual inspect pipe sumps

Tank ID: 8
Petro Monitoring Category: 4
Monitoring Description: Visual inspect dispenser liners

Tank ID: 7
Petro Monitoring Category: 2
Monitoring Description: Visual inspect pipe sumps

Tank ID: 8
Petro Monitoring Category: 1
Monitoring Description: Continuous electronic sensing

Tank ID: 7
Petro Monitoring Category: H
Monitoring Description: Mechanical line leak detector

Tank ID: 8
Petro Monitoring Category: 3
Monitoring Description: Electronic monitor pipe sumps

Tank ID: 6
Petro Monitoring Category: 4
Monitoring Description: Visual inspect dispenser liners

Tank ID: 7
Petro Monitoring Category: 3
Monitoring Description: Electronic monitor pipe sumps

Tank ID: 7
Petro Monitoring Category: 4
Monitoring Description: Visual inspect dispenser liners

DWM CONTAM:
Name: SUNSHINE #804
Address: 3101 W SUNRISE BLVD
City,State,Zip: LAUDERHILL, FL
Program Site Id: 8501925
Lat DD: 26
Lat MM: 8

SUNSHINE #804 (Continued) **U003730024**

Lat SS:	11
Long DD:	80
Long MM:	11
Long SS:	15
Office/ District:	SED
Program Area:	PETROLEUM
Priority Score:	Not reported
Datum:	0
Method:	AGPS
Facility Status:	CLOSED-STCM
Facility Type:	Not reported
Score Effective Date:	Not reported
Score When Ranked:	Not reported
Rank:	Not reported
Operator:	Not reported
Phone:	Not reported
Name Changed:	Not reported
Addr Changed:	Not reported
Related Party ID:	Not reported
Primary RP Role:	Not reported
RP Begin Date:	Not reported
RP Name:	Not reported
RP Address1:	Not reported
RP Address2:	Not reported
RP City:	Not reported
RP State:	Not reported
RP Zip5:	Not reported
RP Zip4:	Not reported
Contact:	Not reported
RP Phone:	Not reported
RP Extension:	Not reported
Site Manager:	Not reported

FL Financial Assurance 3:

Name:	SUNSHINE #804
Address:	3101 W SUNRISE BLVD
City,State,Zip:	LAUDERHILL, FL 33311
Region:	3
Facility ID:	8501925
Facility Phone:	9545870059
Facility Status:	OPEN
Facility Type:	A
Type Description:	Retail Station
DEP CO:	C
Finaincial Responsibility:	INSURANCE
Insurance Company:	COMMERCE & INDUSTRY
Effective Date:	06/02/2009
Expire Date:	06/02/2010
Owner ID:	21275
Onwer Name:	SUNSHINE GASOLINE DISTRIBUTORS INC
Owner Address:	1650 NW 87TH AVE
Owner Address2:	ATTN: STORAGE TANK REGIS
Owner City,St,Zip:	Miami, FL 33172
Contact:	MAXIMO ALVAREZ / SANDRA REUS / MARIO ZAMORA
Resp Party Phone:	3054775800

Name:	SUNSHINE #804

SUNSHINE #804 (Continued) **U003730024**

Address:	3101 W SUNRISE BLVD
City,State,Zip:	LAUDERHILL, FL 33311
Region:	3
Facility ID:	8501925
Facility Phone:	9545870059
Facility Status:	OPEN
Facility Type:	A
Type Description:	Retail Station
DEP CO:	C
Finaincial Responsibility:	INSURANCE
Insurance Company:	COMMERCE & INDUSTRY
Effective Date:	06/02/2010
Expire Date:	06/02/2011
Owner ID:	21275
Onwer Name:	SUNSHINE GASOLINE DISTRIBUTORS INC
Owner Address:	1650 NW 87TH AVE
Owner Address2:	ATTN: STORAGE TANK REGIS
Owner City,St,Zip:	Miami, FL 33172
Contact:	MAXIMO ALVAREZ / SANDRA REUS / MARIO ZAMORA
Resp Party Phone:	3054775800

Name:	SUNSHINE #804
Address:	3101 W SUNRISE BLVD
City,State,Zip:	LAUDERHILL, FL 33311
Region:	3
Facility ID:	8501925
Facility Phone:	9545870059
Facility Status:	OPEN
Facility Type:	A
Type Description:	Retail Station
DEP CO:	C
Finaincial Responsibility:	INSURANCE
Insurance Company:	COMMERCE & INDUSTRY
Effective Date:	06/02/2011
Expire Date:	06/02/2012
Owner ID:	21275
Onwer Name:	SUNSHINE GASOLINE DISTRIBUTORS INC
Owner Address:	1650 NW 87TH AVE
Owner Address2:	ATTN: STORAGE TANK REGIS
Owner City,St,Zip:	Miami, FL 33172
Contact:	MAXIMO ALVAREZ / SANDRA REUS / MARIO ZAMORA
Resp Party Phone:	3054775800

Name:	SUNSHINE #804
Address:	3101 W SUNRISE BLVD
City,State,Zip:	LAUDERHILL, FL 33311
Region:	3
Facility ID:	8501925
Facility Phone:	9545870059
Facility Status:	OPEN
Facility Type:	A
Type Description:	Retail Station
DEP CO:	C
Finaincial Responsibility:	INSURANCE
Insurance Company:	COMMERCE & INDUSTRY
Effective Date:	06/02/2013
Expire Date:	06/02/2014

SUNSHINE #804 (Continued) **U003730024**

Owner ID:	21275
Onwer Name:	SUNSHINE GASOLINE DISTRIBUTORS INC
Owner Address:	1650 NW 87TH AVE
Owner Address2:	ATTN: STORAGE TANK REGIS
Owner City,St,Zip:	Miami, FL 33172
Contact:	MAXIMO ALVAREZ / SANDRA REUS / MARIO ZAMORA
Resp Party Phone:	3054775800
Name:	SUNSHINE #804
Address:	3101 W SUNRISE BLVD
City,State,Zip:	LAUDERHILL, FL 33311
Region:	3
Facility ID:	8501925
Facility Phone:	9545870059
Facility Status:	OPEN
Facility Type:	A
Type Description:	Retail Station
DEP CO:	C
Finaincial Responsibility:	INSURANCE
Insurance Company:	COMMERCE & INDUSTRY
Effective Date:	06/02/2015
Expire Date:	06/02/2016
Owner ID:	21275
Onwer Name:	SUNSHINE GASOLINE DISTRIBUTORS INC
Owner Address:	1650 NW 87TH AVE
Owner Address2:	ATTN: STORAGE TANK REGIS
Owner City,St,Zip:	Miami, FL 33172
Contact:	MAXIMO ALVAREZ / SANDRA REUS / MARIO ZAMORA
Resp Party Phone:	3054775800
Name:	SUNSHINE #804
Address:	3101 W SUNRISE BLVD
City,State,Zip:	LAUDERHILL, FL 33311
Region:	3
Facility ID:	8501925
Facility Phone:	9545870059
Facility Status:	OPEN
Facility Type:	A
Type Description:	Retail Station
DEP CO:	C
Finaincial Responsibility:	INSURANCE
Insurance Company:	NAUTILUS INSURANCE COMPANY
Effective Date:	09/25/2016
Expire Date:	09/25/2017
Owner ID:	21275
Onwer Name:	SUNSHINE GASOLINE DISTRIBUTORS INC
Owner Address:	1650 NW 87TH AVE
Owner Address2:	ATTN: STORAGE TANK REGIS
Owner City,St,Zip:	Miami, FL 33172
Contact:	MAXIMO ALVAREZ / SANDRA REUS / MARIO ZAMORA
Resp Party Phone:	3054775800
Name:	SUNSHINE #804
Address:	3101 W SUNRISE BLVD
City,State,Zip:	LAUDERHILL, FL 33311
Region:	3
Facility ID:	8501925

SUNSHINE #804 (Continued) **U003730024**

Facility Phone:	9545870059
Facility Status:	OPEN
Facility Type:	A
Type Description:	Retail Station
DEP CO:	C
Finaincial Responsibility:	INSURANCE
Insurance Company:	NAUTILUS INSURANCE COMPANY
Effective Date:	09/25/2017
Expire Date:	09/25/2018
Owner ID:	21275
Onwer Name:	SUNSHINE GASOLINE DISTRIBUTORS INC
Owner Address:	1650 NW 87TH AVE
Owner Address2:	ATTN: STORAGE TANK REGIS
Owner City,St,Zip:	Miami, FL 33172
Contact:	MAXIMO ALVAREZ / SANDRA REUS / MARIO ZAMORA
Resp Party Phone:	3054775800

Name:	SUNSHINE #804
Address:	3101 W SUNRISE BLVD
City,State,Zip:	LAUDERHILL, FL 33311
Region:	3
Facility ID:	8501925
Facility Phone:	9545870059
Facility Status:	OPEN
Facility Type:	A
Type Description:	Retail Station
DEP CO:	C
Finaincial Responsibility:	INSURANCE
Insurance Company:	NAUTILUS INSURANCE COMPANY
Effective Date:	09/25/2019
Expire Date:	09/25/2020
Owner ID:	21275
Onwer Name:	SUNSHINE GASOLINE DISTRIBUTORS INC
Owner Address:	1650 NW 87TH AVE
Owner Address2:	ATTN: STORAGE TANK REGIS
Owner City,St,Zip:	Miami, FL 33172
Contact:	MAXIMO ALVAREZ / SANDRA REUS / MARIO ZAMORA
Resp Party Phone:	3054775800

Name:	SUNSHINE #804
Address:	3101 W SUNRISE BLVD
City,State,Zip:	LAUDERHILL, FL 33311
Region:	3
Facility ID:	8501925
Facility Phone:	9545870059
Facility Status:	OPEN
Facility Type:	A
Type Description:	Retail Station
DEP CO:	C
Finaincial Responsibility:	INSURANCE
Insurance Company:	NAUTILUS INSURANCE COMPANY
Effective Date:	09/25/2020
Expire Date:	09/25/2021
Owner ID:	21275
Onwer Name:	SUNSHINE GASOLINE DISTRIBUTORS INC
Owner Address:	1650 NW 87TH AVE
Owner Address2:	ATTN: STORAGE TANK REGIS

SUNSHINE #804 (Continued) **U003730024**

Owner City,St,Zip: Miami, FL 33172
Contact: MAXIMO ALVAREZ / SANDRA REUS / MARIO ZAMORA
Resp Party Phone: 3054775800

Name: SUNSHINE #804
Address: 3101 W SUNRISE BLVD
City,State,Zip: LAUDERHILL, FL 33311
Region: 3
Facility ID: 8501925
Facility Phone: 9545870059
Facility Status: OPEN
Facility Type: A
Type Description: Retail Station
DEP CO: C
Finaincial Responsibility: INSURANCE
Insurance Company: NAUTILUS INSURANCE COMPANY
Effective Date: 09/25/2023
Expire Date: 09/25/2024
Owner ID: 21275
Onwer Name: SUNSHINE GASOLINE DISTRIBUTORS INC
Owner Address: 1650 NW 87TH AVE
Owner Address2: ATTN: STORAGE TANK REGIS
Owner City,St,Zip: Miami, FL 33172
Contact: MAXIMO ALVAREZ / SANDRA REUS / MARIO ZAMORA
Resp Party Phone: 3054775800

BROWARD CO. HM:
Name: SUNSHINE #804
Address: 3101 W SUNRISE BLVD
City,State,Zip: FORT LAUDERDALE, FL 33311
Region: BROWARD
Facility ID: 02765
Alt Location: Not reported
Facility Status: OPEN

H23 **SHELL FORMER D & G ENTERPRISES OF BROWARD, INC.** **LUST** **U001342632**
East **3100 W SUNRISE BLVD** **UST** **N/A**
1/4-1/2 **FORT LAUDERDALE, FL 33312** **DWM CONTAM**
0.375 mi. **Financial Assurance**
1980 ft. **Site 2 of 2 in cluster H**

Relative: **Lower**
Actual: **3 ft.**

LUST:
Name: SHELL STATION-FORMER
Address: 3100 W SUNRISE BLVD
City,State,Zip: FORT LAUDERDALE, FL 33311
Region: STATE
Facility Id: 8502634
Facility Status: OPEN
Facility Type: A - Retail Station
Facility Phone: (561)586-5290
Facility Cleanup Rank: 8060
District: Southeast District
Lat/Long (dms): 26 8 9.22729999 / 80 11 12.5094999
Section: 6
Township: 49S
Range: 42E
Feature: Not reported

SHELL FORMER D & G ENTERPRISES OF BROWARD, INC. (Continued) **U001342632**

Method:	AGPS
Datum:	0
Score:	11
Score Effective Date:	1997-11-04 00:00:00
Score When Ranked:	11
Operator:	TONI ATWELL
Name Update:	2015-04-28 00:00:00
Address Update:	2004-02-12 00:00:00

Petroleum Cleanup PCT Facility Score:

Facility Cleanup Status:	CMPL - COMPLETED
Contact:	GERLAD DONNINI
Contact Company:	MACMILLAN OIL
Contact Address:	609 N Hepburn Ave
Contact City/State/Zip:	Jupiter, FL 33458
Phone:	(561)768-9327
Bad Address Ind:	N
State:	FL
Zip:	33311, 5602
Score:	11
Score Effective Date:	1997-11-04 00:00:00
Related Party ID:	55998
Primary RP Role:	ACCOUNT OWNER
RP Begin Date:	2004-03-23
RP Zip:	5015
RP Extension:	Not reported

Discharge Cleanup Summary:

Discharge Date:	5/31/1990
PCT Discharge Combined:	Not reported
Cleanup Required:	R - CLEANUP REQUIRED
Discharge Cleanup Status:	SRCR - SRCR COMPLETE
Disch Cleanup Status Date:	7/11/2007
Cleanup Work Status:	COMPLETED
Information Source:	I - PLIRP (INSURANCE)
Other Source Description:	Not reported
Eligibility Indicator:	E - ELIGIBLE
Site Manager:	SINGLETON_D
Site Mgr End Date:	7/11/2007
Tank Office:	PCLP6 - BROWARD CNTY ENVIRONMENTAL PROTECTION DEPT
Discharge Date:	12/19/1995
PCT Discharge Combined:	Not reported
Cleanup Required:	R - CLEANUP REQUIRED
Discharge Cleanup Status:	SRCR - SRCR COMPLETE
Disch Cleanup Status Date:	7/11/2007
Cleanup Work Status:	COMPLETED
Information Source:	D - DISCHARGE NOTIFICATION
Other Source Description:	Not reported
Eligibility Indicator:	I - INELIGIBLE
Site Manager:	SINGLETON_D
Site Mgr End Date:	7/11/2007
Tank Office:	PCLP6 - BROWARD CNTY ENVIRONMENTAL PROTECTION DEPT

Petroleum Cleanup Program Eligibility:

Facility ID:	8502634
Discharge Date:	12/19/1995
Pct Discharge Combined With:	Not reported
Cleanup Required:	R - CLEANUP REQUIRED

SHELL FORMER D & G ENTERPRISES OF BROWARD, INC. (Continued) **U001342632**

Discharge Cleanup Status:	SRCR - SRCR COMPLETE
Disch Cleanup Status Date:	7/11/2007
Cleanup Work Status:	COMPLETED
Information Source:	D - DISCHARGE NOTIFICATION
Other Source Description:	Not reported
Application Received Date:	Not reported
Cleanup Program:	O - OTHER
Eligibility Status:	Not reported
Elig Status Date:	Not reported
Letter Of Intent Date:	Not reported
Redetermined:	No
Inspection Date:	12/26/1995
Site Manager:	SINGLETON_D
Site Mgr End Date:	7/11/2007
Tank Office:	PCLP6 - BROWARD CNTY ENVIRONMENTAL PROTECTION DEPT
Deductible Amount:	Not reported
Deductible Paid To Date:	Not reported
Co-Pay Amount:	Not reported
Co-Pay Paid To Date:	Not reported
Cap Amount:	0
Facility ID:	8502634
Discharge Date:	5/31/1990
Pct Discharge Combined With:	Not reported
Cleanup Required:	R - CLEANUP REQUIRED
Discharge Cleanup Status:	SRCR - SRCR COMPLETE
Disch Cleanup Status Date:	7/11/2007
Cleanup Work Status:	COMPLETED
Information Source:	I - PLIRP (INSURANCE)
Other Source Description:	Not reported
Application Received Date:	6/12/1990
Cleanup Program:	P - PETROLEUM LIABILITY AND RESTORATION INSURANCE PROGRAM
Eligibility Status:	5/15/1991
Elig Status Date:	5/15/1991
Letter Of Intent Date:	10/18/1991
Redetermined:	No
Inspection Date:	4/10/1991
Site Manager:	SINGLETON_D
Site Mgr End Date:	7/11/2007
Tank Office:	PCLP6 - BROWARD CNTY ENVIRONMENTAL PROTECTION DEPT
Deductible Amount:	500
Deductible Paid To Date:	500
Co-Pay Amount:	0
Co-Pay Paid To Date:	0
Cap Amount:	1000000

Contaminated Media:

Discharge Date:	5/31/1990
Pct Discharge Combined With:	Not reported
Cleanup Required:	R - CLEANUP REQUIRED
Discharge Cleanup Status:	SRCR - SRCR COMPLETE
Disch Cleanup Status Date:	7/11/2007
Cleanup Work Status:	COMPLETED
Information Source:	I - PLIRP (INSURANCE)
Other Source Description:	Not reported
Elig Indicator:	E - ELIGIBLE
Site Manager:	SINGLETON_D
Site Mgr End Date:	7/11/2007
Tank Office:	PCLP6 - BROWARD CNTY ENVIRONME

SHELL FORMER D & G ENTERPRISES OF BROWARD, INC. (Continued) **U001342632**

Contaminated Drinking Wells:	0
Contaminated Monitoring Well:	Yes
Contaminated Soil:	No
Contaminated Surface Water:	No
Contaminated Ground Water:	Yes
Pollutant:	B - Unleaded Gas
Pollutant Other Description:	Not reported
Gallons Discharged:	Not reported
Discharge Date:	12/19/1995
Pct Discharge Combined With:	Not reported
Cleanup Required:	R - CLEANUP REQUIRED
Discharge Cleanup Status:	SRCR - SRCR COMPLETE
Disch Cleanup Status Date:	7/11/2007
Cleanup Work Status:	COMPLETED
Information Source:	D - DISCHARGE NOTIFICATION
Other Source Description:	Not reported
Elig Indicator:	I - INELIGIBLE
Site Manager:	SINGLETON_D
Site Mgr End Date:	7/11/2007
Tank Office:	PCLP6 - BROWARD CNTY ENVIRONME
Contaminated Drinking Wells:	Not reported
Contaminated Monitoring Well:	Not reported
Contaminated Soil:	Not reported
Contaminated Surface Water:	Not reported
Contaminated Ground Water:	Not reported
Pollutant:	B - Unleaded Gas
Pollutant Other Description:	Not reported
Gallons Discharged:	Not reported

Task Information:

District:	SED
Facility ID:	8502634
Facility Status:	OPEN
Facility Type:	A - Retail Station -
County:	BROWARD
County ID:	6
Cleanup Eligibility Status:	E
Source Effective Date:	06-04-2007
Discharge Date:	05-31-1990
Cleanup Required:	R - CLEANUP REQUIRED
Discharge Cleanup Status:	SRCR - SRCR COMPLETE
Disch Cleanup Status Date:	07-11-2007
SRC Action Type:	SRCR - SITE REHABILITATION COMPLETION REPORT
SRC Submit Date:	11-29-2006
SRC Review Date:	11-30-2006
SRC Completion Status:	A - APPROVED
SRC Issue Date:	07-11-2007
SRC Comment:	Not reported
Cleanup Work Status:	COMPLETED
Site Mgr:	SINGLETON_D
Site Mgr End Date:	07-11-2007
Tank Office:	PCLP6 - Broward County
SR Task ID:	Not reported
SR Cleanup Responsible:	Not reported
SR Funding Eligibility Type:	Not reported
SR Actual Cost:	Not reported
SR Completion Date:	Not reported
SR Payment Date:	Not reported

SHELL FORMER D & G ENTERPRISES OF BROWARD, INC. (Continued) **U001342632**

SR Oral Date:	Not reported
SR Written Date:	Not reported
SR Soil Removal:	Not reported
SR Free Product Removal:	Not reported
SR Soil Tonnage Removed:	Not reported
SR Soil Treatment:	Not reported
SR Other Treatment:	Not reported
SR Alternate Proc Received Date:	Not reported
SR Alternate Procedure Status:	Not reported
SR Alternate Procedure Status Date:	Not reported
SR Alternate Procedure Comments:	Not reported
SA Task ID:	25230
SA Cleanup Responsible:	Not reported
SA Funding Eligibility Type:	Not reported
SA Actual Cost:	Not reported
SA Completion Date:	12-07-1992
SA Payment Date:	Not reported
RAP Task ID:	25231
RAP Cleanup Responsible ID:	RP - RESPONSIBLE PARTY
RAP Funding Eligibility Type:	Not reported
RAP Actual Cost:	Not reported
RAP Completion Date:	12-18-1992
RAP Payment Date:	Not reported
RAP Last Order Approved:	1992-12-18 00:00:00
RA Task ID:	25232
RA Cleanup Responsible:	RP - RESPONSIBLE PARTY
RA Funding Eligibility Type:	Not reported
RA Years to Complete:	0
RA Actual Cost:	Not reported
District:	SED
Facility ID:	8502634
Facility Status:	OPEN
Facility Type:	A - Retail Station -
County:	BROWARD
County ID:	6
Cleanup Eligibility Status:	I
Source Effective Date:	06-04-2007
Discharge Date:	12-19-1995
Cleanup Required:	R - CLEANUP REQUIRED
Discharge Cleanup Status:	SRCR - SRCR COMPLETE
Disch Cleanup Status Date:	07-11-2007
SRC Action Type:	SRCR - SITE REHABILITATION COMPLETION REPORT
SRC Submit Date:	11-29-2006
SRC Review Date:	11-30-2006
SRC Completion Status:	A - APPROVED
SRC Issue Date:	07-11-2007
SRC Comment:	Not reported
Cleanup Work Status:	COMPLETED
Site Mgr:	SINGLETON_D
Site Mgr End Date:	07-11-2007
Tank Office:	PCLP6 - Broward County
SR Task ID:	Not reported
SR Cleanup Responsible:	Not reported
SR Funding Eligibility Type:	Not reported
SR Actual Cost:	Not reported
SR Completion Date:	Not reported
SR Payment Date:	Not reported

SHELL FORMER D & G ENTERPRISES OF BROWARD, INC. (Continued) **U001342632**

SR Oral Date:	Not reported
SR Written Date:	Not reported
SR Soil Removal:	Not reported
SR Free Product Removal:	Not reported
SR Soil Tonnage Removed:	Not reported
SR Soil Treatment:	Not reported
SR Other Treatment:	Not reported
SR Alternate Proc Received Date:	Not reported
SR Alternate Procedure Status:	Not reported
SR Alternate Procedure Status Date:	Not reported
SR Alternate Procedure Comments:	Not reported
SA Task ID:	78418
SA Cleanup Responsible:	Not reported
SA Funding Eligibility Type:	Not reported
SA Actual Cost:	Not reported
SA Completion Date:	Not reported
SA Payment Date:	Not reported
RAP Task ID:	Not reported
RAP Cleanup Responsible ID:	Not reported
RAP Funding Eligibility Type:	Not reported
RAP Actual Cost:	Not reported
RAP Completion Date:	Not reported
RAP Payment Date:	Not reported
RAP Last Order Approved:	Not reported
RA Task ID:	81133
RA Cleanup Responsible:	Not reported
RA Funding Eligibility Type:	Not reported
RA Years to Complete:	0
RA Actual Cost:	Not reported

Click here for Florida Oculus:

Broward Co. UST:

Name:	SHELL FORMER D & G ENTERPRISES OF BROWARD, INC.
Address:	3100 W SUNRISE BLVD
City,State,Zip:	FORT LAUDERDALE, FL 33312
DEP Site Id:	068502634
Facility ID:	03955
Storage Tank ID:	03955-01
Tank Construction:	E. Fiberglass
Tank Size:	10000
Install Date:	12/31/1977
Tank Status:	B. Removed From Site
Substance:	B. Unleaded Gasoline
Tank Type:	Underground

Name:	SHELL FORMER D & G ENTERPRISES OF BROWARD, INC.
Address:	3100 W SUNRISE BLVD
City,State,Zip:	FORT LAUDERDALE, FL 33312
DEP Site Id:	068502634
Facility ID:	03955
Storage Tank ID:	03955-02
Tank Construction:	E. Fiberglass
Tank Size:	10000
Install Date:	12/31/1977
Tank Status:	B. Removed From Site
Substance:	B. Unleaded Gasoline

SHELL FORMER D & G ENTERPRISES OF BROWARD, INC. (Continued) **U001342632**

Tank Type: Underground

Name: SHELL FORMER D & G ENTERPRISES OF BROWARD, INC.
Address: 3100 W SUNRISE BLVD
City,State,Zip: FORT LAUDERDALE, FL 33312
DEP Site Id: 068502634
Facility ID: 03955
Storage Tank ID: 03955-03
Tank Construction: E. Fiberglass
Tank Size: 10000
Install Date: 12/31/1977
Tank Status: B. Removed From Site
Substance: B. Unleaded Gasoline
Tank Type: Underground

Name: SHELL FORMER D & G ENTERPRISES OF BROWARD, INC.
Address: 3100 W SUNRISE BLVD
City,State,Zip: FORT LAUDERDALE, FL 33312
DEP Site Id: 068502634
Facility ID: 03955
Storage Tank ID: 03955-04
Tank Construction: C. Steel
Tank Size: 560
Install Date: 12/31/1979
Tank Status: B. Removed From Site
Substance: L. Waste Oil/Used Oil
Tank Type: Underground

UST:
Facility ID: 8502634
Name: SHELL STATION-FORMER
Address: 3100 W SUNRISE BLVD
City,State,Zip: FORT LAUDERDALE, FL 33311
Facility Phone: 5615865290
Facility Status: OPEN
Facility Type: A
Type Description: Retail Station
Depco: P
Region: STATE
Positioning Method: AGPS
Latitude/Longitude: 26 8 9 / 80 11 14

UST:
Tank ID: 1
Tank Capacity: 10000
Tank Location: UNDERGROUND
Tank Status: B-Removed from Site
Status Date: 03/01/2004
Install Date: 12/1/1977
Substance: B
Content Description: Unleaded Gas
Vessel Indicator: TANK
DEP Contractor: P

Owner:
Owner ID: 55998
Owner Name: MACMILLAN OIL
Owner Address: 609 N Hepburn Ave

SHELL FORMER D & G ENTERPRISES OF BROWARD, INC. (Continued) **U001342632**

Owner Address 2: Ste 105
Owner City,State,Zip: Jupiter, FL 33458
Owner Contact: GERLAD DONNINI
Owner Phone: 5617689327

Tank ID: 2
Tank Capacity: 10000
Tank Location: UNDERGROUND
Tank Status: B-Removed from Site
Status Date: 03/01/2004
Install Date: 12/1/1977
Substance: B
Content Description: Unleaded Gas
Vessel Indicator: TANK
DEP Contractor: P

Owner:
Owner ID: 55998
Owner Name: MACMILLAN OIL
Owner Address: 609 N Hepburn Ave
Owner Address 2: Ste 105
Owner City,State,Zip: Jupiter, FL 33458
Owner Contact: GERLAD DONNINI
Owner Phone: 5617689327

Tank ID: 3
Tank Capacity: 10000
Tank Location: UNDERGROUND
Tank Status: B-Removed from Site
Status Date: 03/01/2004
Install Date: 12/1/1977
Substance: B
Content Description: Unleaded Gas
Vessel Indicator: TANK
DEP Contractor: P

Owner:
Owner ID: 55998
Owner Name: MACMILLAN OIL
Owner Address: 609 N Hepburn Ave
Owner Address 2: Ste 105
Owner City,State,Zip: Jupiter, FL 33458
Owner Contact: GERLAD DONNINI
Owner Phone: 5617689327

Tank ID: 4
Tank Capacity: 550
Tank Location: UNDERGROUND
Tank Status: B-Removed from Site
Status Date: 11/01/1998
Install Date: 1/1/1985
Substance: L
Content Description: Waste Oil
Vessel Indicator: TANK
DEP Contractor: P

SHELL FORMER D & G ENTERPRISES OF BROWARD, INC. (Continued) **U001342632**

Owner:
- Owner ID: 55998
- Owner Name: MACMILLAN OIL
- Owner Address: 609 N Hepburn Ave
- Owner Address 2: Ste 105
- Owner City,State,Zip: Jupiter, FL 33458
- Owner Contact: GERLAD DONNINI
- Owner Phone: 5617689327

- Tank ID: 5
- Tank Capacity: 550
- Tank Location: UNDERGROUND
- Tank Status: B-Removed from Site
- Status Date: 11/01/1998
- Install Date: Not reported
- Substance: L
- Content Description: Waste Oil
- Vessel Indicator: TANK
- DEP Contractor: P

Owner:
- Owner ID: 55998
- Owner Name: MACMILLAN OIL
- Owner Address: 609 N Hepburn Ave
- Owner Address 2: Ste 105
- Owner City,State,Zip: Jupiter, FL 33458
- Owner Contact: GERLAD DONNINI
- Owner Phone: 5617689327

DWM CONTAM:
- Name: SHELL STATION-FORMER
- Address: 3100 W SUNRISE BLVD
- City,State,Zip: FORT LAUDERDALE, FL
- Program Site Id: 8502634
- Lat DD: 26
- Lat MM: 8
- Lat SS: 9
- Long DD: 80
- Long MM: 11
- Long SS: 14
- Office/ District: SED
- Program Area: PETROLEUM
- Priority Score: Not reported
- Datum: 0
- Method: AGPS
- Facility Status: CLOSED-STCM
- Facility Type: Not reported
- Score Effective Date: Not reported
- Score When Ranked: Not reported
- Rank: Not reported
- Operator: Not reported
- Phone: Not reported
- Name Changed: Not reported
- Addr Changed: Not reported

SHELL FORMER D & G ENTERPRISES OF BROWARD, INC. (Continued) **U001342632**

Related Party ID: Not reported
Primary RP Role: Not reported
RP Begin Date: Not reported
RP Name: Not reported
RP Address1: Not reported
RP Address2: Not reported
RP City: Not reported
RP State: Not reported
RP Zip5: Not reported
RP Zip4: Not reported
Contact: Not reported
RP Phone: Not reported
RP Extension: Not reported
Site Manager: Not reported

Name: SHELL STATION-FORMER
Address: 3100 W SUNRISE BLVD
City,State,Zip: FORT LAUDERDALE, FL
Program Site Id: 8502634
Lat DD: 26
Lat MM: 8
Lat SS: 9
Long DD: 80
Long MM: 11
Long SS: 14
Office/ District: SED
Program Area: PETROLEUM
Priority Score: Not reported
Datum: 0
Method: AGPS
Facility Status: CLOSED-STCM
Facility Type: Not reported
Score Effective Date: Not reported
Score When Ranked: Not reported
Rank: Not reported
Operator: Not reported
Phone: Not reported
Name Changed: Not reported
Addr Changed: Not reported
Related Party ID: Not reported
Primary RP Role: Not reported
RP Begin Date: Not reported
RP Name: Not reported
RP Address1: Not reported
RP Address2: Not reported
RP City: Not reported
RP State: Not reported
RP Zip5: Not reported
RP Zip4: Not reported
Contact: Not reported
RP Phone: Not reported
RP Extension: Not reported
Site Manager: Not reported

FL Financial Assurance 3:
Name: SHELL STATION-FORMER
Address: 3100 W SUNRISE BLVD

SHELL FORMER D & G ENTERPRISES OF BROWARD, INC. (Continued) **U001342632**

City,State,Zip:	FORT LAUDERDALE, FL 33311
Region:	3
Facility ID:	8502634
Facility Phone:	5615865290
Facility Status:	OPEN
Facility Type:	A
Type Description:	Retail Station
DEP CO:	P
Finaincial Responsibility:	EXEMPT-NOT REQUIRED
Insurance Company:	Not reported
Effective Date:	Not reported
Expire Date:	Not reported
Owner ID:	55998
Onwer Name:	MACMILLAN OIL
Owner Address:	609 N Hepburn Ave
Owner Address2:	Ste 105
Owner City,St,Zip:	Jupiter, FL 33458
Contact:	GERLAD DONNINI
Resp Party Phone:	5617689327

G24 **OLD MCARTHUR DAIRY DEBRIS STAGING AREA** **SWF/LF S109688799**
WNW **1101 NORTH STATE ROAD 7** **NPDES N/A**
1/4-1/2 **LAUDERHILL, FL 33313**
0.380 mi.
2004 ft. **Site 2 of 2 in cluster G**

Relative:
Higher

Actual:
8 ft.

SWF/LF:

Name:	OLD MCARTHUR DAIRY DEBRIS STAGING AREA
Address:	1101 NORTH STATE ROAD 7
City,State,Zip:	LAUDERHILL, FL 33313
Facility ID:	98060
District:	SED
Lat/Long:	26:8:19.37 / 80:12:12
Class Type:	910
Classification:	DISASTER DEBRIS MANAGEMENT SITE
Class Status:	INACTIVE (I)
Section:	Not reported
Township:	Not reported
Range:	Not reported

Responsible Authority Name:	Not reported
Responsible Authority Address:	Not reported
Responsible Authority City,St,Zip:	Not reported
Responsible Authority Phone:	Not reported
EMail Address1:	Not reported
EMail Address2:	Not reported
Site Supervisor Name:	Not reported
Site Supervisor Addr:	Not reported
Site Supervisor City/State/Zip:	Not reported
Site Supervisor Telephone:	Not reported
Land Owner Name:	Not reported
Land Owner Address:	Not reported
Land Owner City/State/Zip:	Not reported
Land Owner Telephone:	Not reported

Click here for Florida Oculus:

WASTEWATER:

OLD MCARTHUR DAIRY DEBRIS STAGING AREA (Continued) **S109688799**

Name:	CRICKET CLUB
Address:	1101 N STATE ROAD 7
City,State,Zip:	LAUDERHILL, FL
Facility ID:	FLR10QG32
Facility Type:	Construction Stormwater GP
Status:	Active - Existing, permitted facility/site for which effluent, reclaimed water or wastewater residual discharge into the environment and/or monitoring is taking place.
District Office:	TLST
NPDES Permitted Site:	Not reported
Environmental Interest:	Not reported
Owner Type:	Unknown
Permit Capacity:	Not reported
Party Name:	Alan Benenson, PMTE
Company Name:	Cricket Club Lauderhill, LLC
RP Address:	19950 W Country Club Dr, Ste 904
RP Address 2:	Not reported
RP City,Stat,Zip:	Aventura FL 33180
Telephone:	7862104111
Email:	alan@masdevelopment.net
Issue Date:	06/24/2016
Effective Date:	06/24/2016
Expiration Date:	06/23/2021
DOC Description:	Generic Permit
Latitude Degrees:	26
Latitude Minutes:	8
Latitude Seconds:	19.12
Longitude Degrees:	80
Longitude Minutes:	12
Longitude Seconds:	10.18
Treatment:	Not reported
Decode For Fstatus:	Active
Cell Phone:	Not reported
Permit Type:	Not reported
Major Minor Discharge:	Not reported
Nature of Business:	Not reported

25
WSW
1/4-1/2
0.381 mi.
2010 ft.

Relative: Higher

Actual: 8 ft.

MASSEY YARDLEY DODGE CHRYSLER JEEP DODGE RAM
777 N SR 7
PLANTATION, FL 33317

RCRA-VSQG **1000380860**
LUST **FLD982106031**
UST
FINDS
ECHO
E MANIFEST
ASBESTOS
DWM CONTAM
BROWARD CO. HM

RCRA Listings:

Date Form Received by Agency:	20181212
Handler Name:	Massey Yardley Dodge Chrysler Jeep Dodge Ram
Handler Address:	777 N Sr 7 441
Handler City,State,Zip:	PLANTATION, FL 33317-0000
EPA ID:	FLD982106031
Contact Name:	MATT KELLEY
Contact Address:	777 N SR 7 441
Contact City,State,Zip:	PLANTATION, FL 33317-0000
Contact Telephone:	954-327-4049
Contact Fax:	Not reported

MASSEY YARDLEY DODGE CHRYSLER JEEP DODGE RAM (Continued) **1000380860**

Contact Email:	MKELLEY@MASSEYYARDLEY.COM
Contact Title:	SVS MGR
EPA Region:	04
Land Type:	Private
Federal Waste Generator Description:	Conditionally Exempt Small Quantity Generator
Non-Notifier:	Not reported
Biennial Report Cycle:	Not reported
Accessibility:	Not reported
Active Site Indicator:	Handler Activities
State District Owner:	Fl
State District:	SE
Mailing Address:	777 N SR 7 441
Mailing City,State,Zip:	PLANTATION, FL 33317-0000
Owner Name:	David Viehe
Owner Type:	Private
Operator Name:	Massey Yardley Jeep Chrysler Dodge Ram
Operator Type:	Private
Short-Term Generator Activity:	No
Importer Activity:	No
Mixed Waste Generator:	No
Transporter Activity:	No
Transfer Facility Activity:	No
Recycler Activity with Storage:	No
Small Quantity On-Site Burner Exemption:	No
Smelting Melting and Refining Furnace Exemption:	No
Underground Injection Control:	No
Off-Site Waste Receipt:	No
Universal Waste Indicator:	No
Universal Waste Destination Facility:	No
Federal Universal Waste:	No
Active Site State-Reg Handler:	---
Federal Facility Indicator:	Not reported
Hazardous Secondary Material Indicator:	N
Sub-Part K Indicator:	Not reported
2018 GPRA Permit Baseline:	Not on the Baseline
2018 GPRA Renewals Baseline:	Not on the Baseline
202 GPRA Corrective Action Baseline:	No
Subject to Corrective Action Universe:	No
Non-TSDFs Where RCRA CA has Been Imposed Universe:	No
Corrective Action Priority Ranking:	No NCAPS ranking
Environmental Control Indicator:	No
Institutional Control Indicator:	No
Human Exposure Controls Indicator:	N/A
Groundwater Controls Indicator:	N/A
Significant Non-Complier Universe:	No
Unaddressed Significant Non-Complier Universe:	No
Addressed Significant Non-Complier Universe:	No
Significant Non-Complier With a Compliance Schedule Universe:	No
Financial Assurance Required:	Not reported
Handler Date of Last Change:	20200114
Recognized Trader-Importer:	No
Recognized Trader-Exporter:	No
Importer of Spent Lead Acid Batteries:	No
Exporter of Spent Lead Acid Batteries:	No
Recycler Activity Without Storage:	No
Manifest Broker:	No
Sub-Part P Indicator:	No

MASSEY YARDLEY DODGE CHRYSLER JEEP DODGE RAM (Continued) **1000380860**

Hazardous Waste Summary:

Waste Code:	D001
Waste Description:	Ignitable Waste
Waste Code:	D018
Waste Description:	Benzene
Waste Code:	D035
Waste Description:	Methyl Ethyl Ketone
Waste Code:	D039
Waste Description:	Tetrachloroethylene
Waste Code:	D040
Waste Description:	Trichloroethylene
Waste Code:	F001
Waste Description:	The Following Spent Halogenated Solvents Used In Degreasing: Tetrachloroethylene, Trichlorethylene, Methylene Chloride, 1,1,1-Trichloroethane, Carbon Tetrachloride And Chlorinated Fluorocarbons; All Spent Solvent Mixtures/Blends Used In Degreasing Containing, Before Use, A Total Of Ten Percent Or More (By Volume) Of One Or More Of The Above Halogenated Solvents Or Those Solvents Listed In F002, F004, And F005; And Still Bottoms From The Recovery Of These Spent Solvents And Spent Solvent Mixtures.
Waste Code:	F002
Waste Description:	The Following Spent Halogenated Solvents: Tetrachloroethylene, Methylene Chloride, Trichloroethylene, 1,1,1-Trichloroethane, Chlorobenzene, 1,1,2-Trichloro-1,2,2-Trifluoroethane, Ortho-Dichlorobenzene, Trichlorofluoromethane, And 1,1,2, Trichloroethane; All Spent Solvent Mixtures/Blends Containing, Before Use, A Total Of Ten Percent Or More (By Volume) Of One Or More Of The Above Halogenated Solvents Or Those Solvents Listed In F001, F004, And F005; And Still Bottoms From The Recovery Of These Spent Solvents And Spent Solvent Mixtures.
Waste Code:	F003
Waste Description:	The Following Spent Nonhalogenated Solvents: Xylene, Acetone, Ethyl Acetate, Ethyl Benzene, Ethyl Ether, Methyl Isobutyl Ketone, N-Butyl Alcohol, Cyclohexanone, And Methanol; All Spent Solvent Mixtures/Blends Containing, Before Use, Only The Above Spent Nonhalogenated Solvents; And All Spent Solvent Mixtures/Blends Containing, Before Use, One Or More Of The Above Nonhalogenated Solvents, And A Total Of Ten Percent Or More (By Volume) Of One Or More Of Those Solvents Listed In F001, F002, F004, And F005; And Still Bottoms From The Recovery Of These Spent Solvents And Spent Solvent Mixtures.
Waste Code:	F005
Waste Description:	The Following Spent Nonhalogenated Solvents: Toluene, Methyl Ethyl Ketone, Carbon Disulfide, Isobutanol, Pyridine, Benzene, 2-Ethoxyethanol, And 2-Nitropropane; All Spent Solvent Mixtures/Blends Containing, Before Use, A Total Of Ten Percent Or More (By Volume) Of One Or More Of The Above Nonhalogenated Solvents Or Those Solvents Listed In F001, F002, Or F004; And Still Bottoms From The Recovery Of These Spent Solvents And Spent Solvent Mixtures.

MASSEY YARDLEY DODGE CHRYSLER JEEP DODGE RAM (Continued) **1000380860**

Handler - Owner Operator:

Owner/Operator Indicator:	Owner
Owner/Operator Name: VIEHE DAVID	
Legal Status:	Private
Date Became Current:	19961018
Date Ended Current:	Not reported
Owner/Operator Address:	777 N SR 7
Owner/Operator City,State,Zip:	PLANTATION, FL 33317
Owner/Operator Telephone:	Not reported
Owner/Operator Telephone Ext:	Not reported
Owner/Operator Fax:	Not reported
Owner/Operator Email:	Not reported

Owner/Operator Indicator:	Owner
Owner/Operator Name: DAVID VIEHE	
Legal Status:	Private
Date Became Current:	19961018
Date Ended Current:	Not reported
Owner/Operator Address:	777 N SR 7
Owner/Operator City,State,Zip:	PLANTATION, FL 33317-0000
Owner/Operator Telephone:	561-793-9400
Owner/Operator Telephone Ext:	Not reported
Owner/Operator Fax:	Not reported
Owner/Operator Email:	Not reported

Owner/Operator Indicator:	Owner
Owner/Operator Name: DAVID VIEHE	
Legal Status:	Private
Date Became Current:	19961018
Date Ended Current:	Not reported
Owner/Operator Address:	777 N SR 7
Owner/Operator City,State,Zip:	PLANTATION, FL 33317
Owner/Operator Telephone:	Not reported
Owner/Operator Telephone Ext:	Not reported
Owner/Operator Fax:	Not reported
Owner/Operator Email:	Not reported

Owner/Operator Indicator:	Owner
Owner/Operator Name: DAVID VIEHE	
Legal Status:	Private
Date Became Current:	19961018
Date Ended Current:	Not reported
Owner/Operator Address:	777 N SR 7
Owner/Operator City,State,Zip:	PLANTATION, FL 33317-0000
Owner/Operator Telephone:	Not reported
Owner/Operator Telephone Ext:	Not reported
Owner/Operator Fax:	Not reported
Owner/Operator Email:	Not reported

Owner/Operator Indicator:	Owner
Owner/Operator Name: DAVID VIEHE	
Legal Status:	Private
Date Became Current:	19961018
Date Ended Current:	Not reported
Owner/Operator Address:	777 N SR 7
Owner/Operator City,State,Zip:	PLANTATION, FL 33317-0000
Owner/Operator Telephone:	305-883-8645

MASSEY YARDLEY DODGE CHRYSLER JEEP DODGE RAM (Continued) **1000380860**

Owner/Operator Telephone Ext: Not reported
Owner/Operator Fax: Not reported
Owner/Operator Email: Not reported

Owner/Operator Indicator: Operator
Owner/Operator Name: MASSEY YARDLEY JEEP CHRYSLER DODGE RAM
Legal Status: Private
Date Became Current: 19870315
Date Ended Current: Not reported
Owner/Operator Address: 777 N SR 7 441
Owner/Operator City,State,Zip: PLANTATION, FL 33317-0000
Owner/Operator Telephone: 305-883-8645
Owner/Operator Telephone Ext: Not reported
Owner/Operator Fax: Not reported
Owner/Operator Email: Not reported

Owner/Operator Indicator: Operator
Owner/Operator Name: MASSEY YARDLEY JEEP CHRYSLER DODGE RAM
Legal Status: Private
Date Became Current: 19870315
Date Ended Current: Not reported
Owner/Operator Address: 777 N SR 7 441
Owner/Operator City,State,Zip: PLANTATION, FL 33317-0000
Owner/Operator Telephone: 561-793-9400
Owner/Operator Telephone Ext: Not reported
Owner/Operator Fax: Not reported
Owner/Operator Email: Not reported

Historic Generators:
Receive Date: 20130329
Handler Name: MASSEY YARDLEY CHRYSLER INC
Federal Waste Generator Description: Conditionally Exempt Small Quantity Generator
State District Owner: Fl
Large Quantity Handler of Universal Waste: No
Recognized Trader Importer: No
Recognized Trader Exporter: No
Spent Lead Acid Battery Importer: No
Spent Lead Acid Battery Exporter: No
Current Record: No
Non Storage Recycler Activity: Not reported
Electronic Manifest Broker: Not reported

Receive Date: 20181024
Handler Name: MASSEY YARDLEY DODGE CHRYSLER JEEP DODGE RAM
Federal Waste Generator Description: Conditionally Exempt Small Quantity Generator
State District Owner: Fl
Large Quantity Handler of Universal Waste: No
Recognized Trader Importer: No
Recognized Trader Exporter: No
Spent Lead Acid Battery Importer: No
Spent Lead Acid Battery Exporter: No
Current Record: No
Non Storage Recycler Activity: Not reported
Electronic Manifest Broker: Not reported

Receive Date: 19910320
Handler Name: MASSEY YARDLEY CHRYSLER INC

MASSEY YARDLEY DODGE CHRYSLER JEEP DODGE RAM (Continued) **1000380860**

Federal Waste Generator Description: Small Quantity Generator
State District Owner: Fl
Large Quantity Handler of Universal Waste: No
Recognized Trader Importer: Not reported
Recognized Trader Exporter: Not reported
Spent Lead Acid Battery Importer: Not reported
Spent Lead Acid Battery Exporter: Not reported
Current Record: No
Non Storage Recycler Activity: Not reported
Electronic Manifest Broker: Not reported

Receive Date: 20181212
Handler Name: MASSEY YARDLEY DODGE CHRYSLER JEEP DODGE RAM
Federal Waste Generator Description: Conditionally Exempt Small Quantity Generator
State District Owner: Fl
Large Quantity Handler of Universal Waste: No
Recognized Trader Importer: No
Recognized Trader Exporter: No
Spent Lead Acid Battery Importer: No
Spent Lead Acid Battery Exporter: No
Current Record: Yes
Non Storage Recycler Activity: Not reported
Electronic Manifest Broker: Not reported

List of NAICS Codes and Descriptions:
NAICS Code: 811121
NAICS Description: AUTOMOTIVE BODY, PAINT, AND INTERIOR REPAIR AND MAINTENANCE

Has the Facility Received Notices of Violations:
Found Violation: Yes
Agency Which Determined Violation: State
Violation Short Description: State Statute or Regulation
Date Violation was Determined: 20181024
Actual Return to Compliance Date: 20181113
Return to Compliance Qualifier: Unverifiable
Violation Responsible Agency: State
Scheduled Compliance Date: Not reported
Enforcement Identifier: Not reported
Date of Enforcement Action: Not reported
Enforcement Responsible Agency: Not reported
Enforcement Docket Number: Not reported
Enforcement Attorney: Not reported
Corrective Action Component: Not reported
Appeal Initiated Date: Not reported
Appeal Resolution Date: Not reported
Disposition Status Date: Not reported
Disposition Status: Not reported
Disposition Status Description: Not reported
Consent/Final Order Sequence Number: Not reported
Consent/Final Order Respondent Name: Not reported
Consent/Final Order Lead Agency: Not reported
Enforcement Type: Not reported
Enforcement Responsible Person: Not reported
Enforcement Responsible Sub-Organization: Not reported
SEP Sequence Number: Not reported
SEP Expenditure Amount: Not reported

MASSEY YARDLEY DODGE CHRYSLER JEEP DODGE RAM (Continued) **1000380860**

SEP Scheduled Completion Date: Not reported
SEP Actual Date: Not reported
SEP Defaulted Date: Not reported
SEP Type: Not reported
SEP Type Description: Not reported
Proposed Amount: Not reported
Final Monetary Amount: Not reported
Paid Amount: Not reported
Final Count: Not reported
Final Amount: Not reported

Found Violation: Yes
Agency Which Determined Violation: State
Violation Short Description: Used Oil - Generators
Date Violation was Determined: 20181024
Actual Return to Compliance Date: 20181113
Return to Compliance Qualifier: Unverifiable
Violation Responsible Agency: State
Scheduled Compliance Date: Not reported
Enforcement Identifier: Not reported
Date of Enforcement Action: Not reported
Enforcement Responsible Agency: Not reported
Enforcement Docket Number: Not reported
Enforcement Attorney: Not reported
Corrective Action Component: Not reported
Appeal Initiated Date: Not reported
Appeal Resolution Date: Not reported
Disposition Status Date: Not reported
Disposition Status: Not reported
Disposition Status Description: Not reported
Consent/Final Order Sequence Number: Not reported
Consent/Final Order Respondent Name: Not reported
Consent/Final Order Lead Agency: Not reported
Enforcement Type: Not reported
Enforcement Responsible Person: Not reported
Enforcement Responsible Sub-Organization: Not reported
SEP Sequence Number: Not reported
SEP Expenditure Amount: Not reported
SEP Scheduled Completion Date: Not reported
SEP Actual Date: Not reported
SEP Defaulted Date: Not reported
SEP Type: Not reported
SEP Type Description: Not reported
Proposed Amount: Not reported
Final Monetary Amount: Not reported
Paid Amount: Not reported
Final Count: Not reported
Final Amount: Not reported

Evaluation Action Summary:
Evaluation Date: 20181024
Evaluation Responsible Agency: State
Found Violation: Yes
Evaluation Type Description: COMPLIANCE EVALUATION INSPECTION
Evaluation Responsible Person Identifier: JSA
Evaluation Responsible Sub-Organization: SE
Actual Return to Compliance Date: 20181113

MASSEY YARDLEY DODGE CHRYSLER JEEP DODGE RAM (Continued) **1000380860**

Scheduled Compliance Date:	Not reported
Date of Request:	Not reported
Date Response Received:	Not reported
Request Agency:	Not reported
Former Citation:	Not reported
Evaluation Date:	20181024
Evaluation Responsible Agency:	State
Found Violation:	Yes
Evaluation Type Description:	COMPLIANCE EVALUATION INSPECTION
Evaluation Responsible Person Identifier:	JSA
Evaluation Responsible Sub-Organization:	SE
Actual Return to Compliance Date:	20181113
Scheduled Compliance Date:	Not reported
Date of Request:	Not reported
Date Response Received:	Not reported
Request Agency:	Not reported
Former Citation:	Not reported

LUST:

Name:	MASSEY YARDLEY CHRYSLER PLYMOUTH INC
Address:	777 N HWY 7
City,State,Zip:	PLANTATION, FL 33317
Region:	STATE
Facility Id:	8628119
Facility Status:	CLOSED
Facility Type:	C - Fuel user/Non-retail
Facility Phone:	(954)792-2277
Facility Cleanup Rank:	6077
District:	Southeast District
Lat/Long (dms):	26 7 59.9968999 / 80 12 11.6328
Section:	Not reported
Township:	Not reported
Range:	Not reported
Feature:	Not reported
Method:	AGPS
Datum:	0
Score:	29
Score Effective Date:	2005-01-11 00:00:00
Score When Ranked:	29
Operator:	MASSEY YARDLEY CHRYSLER PLYMOUTH
Name Update:	Not reported
Address Update:	1999-10-27 00:00:00

Petroleum Cleanup PCT Facility Score:

Facility Cleanup Status:	NREQ - NOT REQUIRED
Contact:	RON JELLIS
Contact Company:	MASSEY YARDLEY CHRYSLER PLYMOUTH
Contact Address:	777 N SR 7
Contact City/State/Zip:	PLANTATION, FL 33317
Phone:	(305)792-2277
Bad Address Ind:	N
State:	FL
Zip:	33317, 2157
Score:	29
Score Effective Date:	2005-01-11 00:00:00

MASSEY YARDLEY DODGE CHRYSLER JEEP DODGE RAM (Continued) **1000380860**

Related Party ID:	13759
Primary RP Role:	ACCOUNT OWNER
RP Begin Date:	1987-03-24
RP Zip:	2157
RP Extension:	Not reported

Discharge Cleanup Summary:

Discharge Date:	12/22/1988
PCT Discharge Combined:	Not reported
Cleanup Required:	N - NO CLEANUP REQUIRED
Discharge Cleanup Status:	NREQ - CLEANUP NOT REQUIRED
Disch Cleanup Status Date:	5/29/2001
Cleanup Work Status:	COMPLETED
Information Source:	E - EDI
Other Source Description:	Not reported
Eligibility Indicator:	I - INELIGIBLE
Site Manager:	Not reported
Site Mgr End Date:	Not reported
Tank Office:	Not reported

Petroleum Cleanup Program Eligibility:

Facility ID:	8628119
Discharge Date:	12/22/1988
Pct Discharge Combined With:	Not reported
Cleanup Required:	N - NO CLEANUP REQUIRED
Discharge Cleanup Status:	NREQ - CLEANUP NOT REQUIRED
Disch Cleanup Status Date:	5/29/2001
Cleanup Work Status:	COMPLETED
Information Source:	E - EDI
Other Source Description:	Not reported
Application Received Date:	12/27/1988
Cleanup Program:	E - EARLY DETECTION INCENTIVE
Eligibility Status:	2/19/1990
Elig Status Date:	2/19/1990
Letter Of Intent Date:	12/27/1988
Redetermined:	No
Inspection Date:	1/18/1990
Site Manager:	Not reported
Site Mgr End Date:	Not reported
Tank Office:	-
Deductible Amount:	Not reported
Deductible Paid To Date:	Not reported
Co-Pay Amount:	Not reported
Co-Pay Paid To Date:	Not reported
Cap Amount:	0

Task Information:

District:	SED
Facility ID:	8628119
Facility Status:	CLOSED
Facility Type:	C - Fuel user/Non-retail -
County:	BROWARD
County ID:	6
Cleanup Eligibility Status:	I
Source Effective Date:	Not reported
Discharge Date:	12-22-1988
Cleanup Required:	N - NO CLEANUP REQUIRED
Discharge Cleanup Status:	NREQ - CLEANUP NOT REQUIRED

MASSEY YARDLEY DODGE CHRYSLER JEEP DODGE RAM (Continued) **1000380860**

Disch Cleanup Status Date:	05-29-2001
SRC Action Type:	Not reported
SRC Submit Date:	Not reported
SRC Review Date:	Not reported
SRC Completion Status:	Not reported
SRC Issue Date:	Not reported
SRC Comment:	Not reported
Cleanup Work Status:	COMPLETED
Site Mgr:	Not reported
Site Mgr End Date:	Not reported
Tank Office:	Not reported
SR Task ID:	Not reported
SR Cleanup Responsible:	Not reported
SR Funding Eligibility Type:	Not reported
SR Actual Cost:	Not reported
SR Completion Date:	Not reported
SR Payment Date:	Not reported
SR Oral Date:	Not reported
SR Written Date:	Not reported
SR Soil Removal:	Not reported
SR Free Product Removal:	Not reported
SR Soil Tonnage Removed:	Not reported
SR Soil Treatment:	Not reported
SR Other Treatment:	Not reported
SR Alternate Proc Received Date:	Not reported
SR Alternate Procedure Status:	Not reported
SR Alternate Procedure Status Date:	Not reported
SR Alternate Procedure Comments:	Not reported
SA Task ID:	Not reported
SA Cleanup Responsible:	Not reported
SA Funding Eligibility Type:	Not reported
SA Actual Cost:	Not reported
SA Completion Date:	Not reported
SA Payment Date:	Not reported
RAP Task ID:	Not reported
RAP Cleanup Responsible ID:	Not reported
RAP Funding Eligibility Type:	Not reported
RAP Actual Cost:	Not reported
RAP Completion Date:	Not reported
RAP Payment Date:	Not reported
RAP Last Order Approved:	Not reported
RA Task ID:	Not reported
RA Cleanup Responsible:	Not reported
RA Funding Eligibility Type:	Not reported
RA Years to Complete:	Not reported
RA Actual Cost:	Not reported

Click here for Florida Oculus:

UST:

Facility ID:	8628119
Name:	MASSEY YARDLEY CHRYSLER PLYMOUTH INC
Address:	777 N HWY 7
City,State,Zip:	PLANTATION, FL 33317
Facility Phone:	9547922277
Facility Status:	CLOSED
Facility Type:	C

MASSEY YARDLEY DODGE CHRYSLER JEEP DODGE RAM (Continued) **1000380860**

Type Description: Fuel user/Non-retail
Depco: P
Region: STATE
Positioning Method: AGPS
Latitude/Longitude: 26 7 49 / 80 12 10

UST:
Tank ID: 1
Tank Capacity: 200
Tank Location: UNDERGROUND
Tank Status: B-Removed from Site
Status Date: 01/01/1989
Install Date: Not reported
Substance: L
Content Description: Waste Oil
Vessel Indicator: TANK
DEP Contractor: P

Owner:
Owner ID: 13759
Owner Name: MASSEY YARDLEY CHRYSLER PLYMOUTH
Owner Address: 777 N SR 7
Owner Address 2: Not reported
Owner City,State,Zip: PLANTATION, FL 33317
Owner Contact: RON JELLIS
Owner Phone: 3057922277

Tank ID: 2
Tank Capacity: 3200
Tank Location: UNDERGROUND
Tank Status: B-Removed from Site
Status Date: 01/31/1989
Install Date: Not reported
Substance: B
Content Description: Unleaded Gas
Vessel Indicator: TANK
DEP Contractor: P

Owner:
Owner ID: 13759
Owner Name: MASSEY YARDLEY CHRYSLER PLYMOUTH
Owner Address: 777 N SR 7
Owner Address 2: Not reported
Owner City,State,Zip: PLANTATION, FL 33317
Owner Contact: RON JELLIS
Owner Phone: 3057922277

FINDS:
Registry ID: 110005992505

Click Here for FRS Facility Detail Report:

Environmental Interest/Information System:
The Florida Integrated Environmental System Today (FIESTA) Data Maintenance (FDM) System maintains entity, environmental interest, and affiliation data.

MASSEY YARDLEY DODGE CHRYSLER JEEP DODGE RAM (Continued) **1000380860**

The Resource Conservation and Recovery Act Information System (RCRAInfo) is EPA's comprehensive information system in support of the Resource Conservation and Recovery Act (RCRA) of 1976 and the Hazardous and Solid Waste Amendments (HSWA) of 1984. It tracks many types of information about generators, transporters, treaters, storers, and disposers of hazardous waste.

Click this hyperlink while viewing on your computer to access additional FINDS: detail in the EDR Site Report.

ECHO:

Envid:	1000380860
Registry ID:	110005992505
DFR URL:	http://echo.epa.gov/detailed-facility-report?fid=110005992505
Name:	MASSEY YARDLEY DODGE CHRYSLER JEEP DODGE RAM
Address:	777 N SR 7
City,State,Zip:	PLANTATION, FL 33317

E MANIFEST:

Manifest Tracking Number:	007752847SKS
Last Updated Date:	20210501
Shipped Date:	20210323
Received Date:	20210409
Manifest Status:	Signed
Submission Type:	DataImage5Copy
Origin Type:	Service
Generator EPA ID:	FLD982106031
Generator Name:	Massey-Yardley Chrysler
Generator Mail Street Number:	Not reported
Generator Mail Street 1:	777 N STATE ROAD 7
Generator Mail Street 2:	Not reported
Generator Mail City:	PLANTATION
Generator Mail State:	FL
Generator Mail Zip:	33317
Generator Location Street Number:	Not reported
Generator Location Street 1:	777 N State Road 7
Generator Location Street 2:	Not reported
Generator Location City:	Plantation
Generator Location Zip:	33317
Generator Location State:	FL
Generator Contact Company Name:	Massey-Yardley Chrysler
Designated Facility EPA ID:	SCD077995488
Designated Facility Name:	Safety-Kleen Systems, Inc.
Designated Facility Mail Street Number:	Not reported
Designated Facility Mail Street 1:	Not reported
Designated Facility Mail Street 2:	130-A Frontage Road
Designated Facility Mail City:	Lexington
Designated Facility Mail Zip:	29073
Designated Facility Mail State:	SC
Designated Facility Location Street Number:	Not reported
Designated Facility Location Street 1:	130-A Frontage Road
Designated Facility Location Street 2:	Not reported
Designated Facility Location City:	Lexington
Designated Facility Location Zip:	29073
Designated Facility Location State:	SC
Designated Facility Contact Company Name:	Not reported
Manifest Residue Indicator:	N

MASSEY YARDLEY DODGE CHRYSLER JEEP DODGE RAM (Continued) **1000380860**

Rejection Indicator:	N
Manifest Tracking Number:	007071263SKS
Last Updated Date:	20190801
Shipped Date:	20190620
Received Date:	20190703
Manifest Status:	Signed
Submission Type:	DataImage5Copy
Origin Type:	Service
Generator EPA ID:	FLD982106031
Generator Name:	Massey-Yardley Chrysler
Generator Mail Street Number:	Not reported
Generator Mail Street 1:	777 N STATE ROAD 7
Generator Mail Street 2:	Not reported
Generator Mail City:	PLANTATION
Generator Mail State:	FL
Generator Mail Zip:	33317
Generator Location Street Number:	Not reported
Generator Location Street 1:	777 N State Road 7
Generator Location Street 2:	Not reported
Generator Location City:	Plantation
Generator Location Zip:	33317
Generator Location State:	FL
Generator Contact Company Name:	Not reported
Designated Facility EPA ID:	SCD077995488
Designated Facility Name:	Not reported
Designated Facility Mail Street Number:	Not reported
Designated Facility Mail Street 1:	Not reported
Designated Facility Mail Street 2:	130-A Frontage Road
Designated Facility Mail City:	Lexington
Designated Facility Mail Zip:	29073
Designated Facility Mail State:	SC
Designated Facility Location Street Number:	Not reported
Designated Facility Location Street 1:	130-A Frontage Road
Designated Facility Location Street 2:	Not reported
Designated Facility Location City:	Lexington
Designated Facility Location Zip:	29073
Designated Facility Location State:	SC
Designated Facility Contact Company Name:	Safety-Kleen Systems, Inc.
Manifest Residue Indicator:	N
Rejection Indicator:	N
Manifest Tracking Number:	006558210SKS
Last Updated Date:	20180924
Shipped Date:	20180813
Received Date:	20180821
Manifest Status:	Signed
Submission Type:	DataImage5Copy
Origin Type:	Service
Generator EPA ID:	FLD982106031
Generator Name:	Massey-Yardley Chrysler
Generator Mail Street Number:	Not reported
Generator Mail Street 1:	777 N STATE ROAD 7
Generator Mail Street 2:	Not reported
Generator Mail City:	PLANTATION
Generator Mail State:	FL
Generator Mail Zip:	33317

MASSEY YARDLEY DODGE CHRYSLER JEEP DODGE RAM (Continued) **1000380860**

Generator Location Street Number:	Not reported
Generator Location Street 1:	777 N State Road 7
Generator Location Street 2:	Not reported
Generator Location City:	Plantation
Generator Location Zip:	33317
Generator Location State:	FL
Generator Contact Company Name:	Not reported
Designated Facility EPA ID:	SCD077995488
Designated Facility Name:	Not reported
Designated Facility Mail Street Number:	Not reported
Designated Facility Mail Street 1:	Not reported
Designated Facility Mail Street 2:	130-A Frontage Road
Designated Facility Mail City:	Lexington
Designated Facility Mail Zip:	29073
Designated Facility Mail State:	SC
Designated Facility Location Street Number:	Not reported
Designated Facility Location Street 1:	130-A Frontage Road
Designated Facility Location Street 2:	Not reported
Designated Facility Location City:	Lexington
Designated Facility Location Zip:	29073
Designated Facility Location State:	SC
Designated Facility Contact Company Name:	Safety-Kleen Systems, Inc.
Manifest Residue Indicator:	N
Rejection Indicator:	N

Manifest Tracking Number:	006859537SKS
Last Updated Date:	20200109
Shipped Date:	20191108
Received Date:	20191118
Manifest Status:	Signed
Submission Type:	DataImage5Copy
Origin Type:	Service
Generator EPA ID:	FLD982106031
Generator Name:	Massey-Yardley Chrysler
Generator Mail Street Number:	Not reported
Generator Mail Street 1:	777 N STATE ROAD 7
Generator Mail Street 2:	Not reported
Generator Mail City:	PLANTATION
Generator Mail State:	FL
Generator Mail Zip:	33317
Generator Location Street Number:	Not reported
Generator Location Street 1:	777 N State Road 7
Generator Location Street 2:	Not reported
Generator Location City:	Plantation
Generator Location Zip:	33317
Generator Location State:	FL
Generator Contact Company Name:	Not reported
Designated Facility EPA ID:	SCD077995488
Designated Facility Name:	Not reported
Designated Facility Mail Street Number:	Not reported
Designated Facility Mail Street 1:	Not reported
Designated Facility Mail Street 2:	130-A Frontage Road
Designated Facility Mail City:	Lexington
Designated Facility Mail Zip:	29073
Designated Facility Mail State:	SC
Designated Facility Location Street Number:	Not reported
Designated Facility Location Street 1:	130-A Frontage Road

MASSEY YARDLEY DODGE CHRYSLER JEEP DODGE RAM (Continued) **1000380860**

Designated Facility Location Street 2: Not reported
Designated Facility Location City: Lexington
Designated Facility Location Zip: 29073
Designated Facility Location State: SC
Designated Facility Contact Company Name: Safety-Kleen Systems, Inc.
Manifest Residue Indicator: N
Rejection Indicator: N

Federal Waste:

Manifest Tracking Number: 006859537SKS
Waste Line Number: 1
Federal Waste Code: D001
Federal Waste: IGNITABLE WASTE

Manifest Tracking Number: 006859537SKS
Waste Line Number: 1
Federal Waste Code: D018
Federal Waste: BENZENE

Manifest Tracking Number: 006859537SKS
Waste Line Number: 1
Federal Waste Code: D035
Federal Waste: METHYL ETHYL KETONE

Manifest Tracking Number: 006859537SKS
Waste Line Number: 1
Federal Waste Code: D039
Federal Waste: TETRACHLOROETHYLENE

Manifest Tracking Number: 006859537SKS
Waste Line Number: 1
Federal Waste Code: D040
Federal Waste: TRICHLORETHYLENE

Manifest Tracking Number: 006859537SKS
Waste Line Number: 1
Federal Waste Code: F003
Federal Waste: THE FOLLOWING SPENT NONHALOGENATED SOLVENTS: XYLENE, ACETONE, ETHYL ACETATE, ETHYL BENZENE, ETHYL ETHER, METHYL ISOBUTYL KETONE, N-BUTYL ALCOHOL, CYCLOHEXANONE, AND METHANOL; ALL SPENT SOLVENT MIXTURES/BLENDS CONTAINING, BEFORE USE, ONLY THE ABOVE SPENT NONHALOGENATED SOLVENTS; AND ALL SPENT SOLVENT MIXTURES/BLENDS CONTAINING, BEFORE USE, ONE OR MORE OF THE ABOVE NONHALOGENATED SOLVENTS, AND A TOTAL OF TEN PERCENT OR MORE (BY VOLUME) OF ONE OR MORE OF THOSE SOLVENTS LISTED IN F001, F002, F004, AND F005; AND STILL BOTTOMS FROM THE RECOVERY OF THESE SPENT SOLVENTS AND SPENT SOLVENT MIXTURES.

Manifest Tracking Number: 006859537SKS
Waste Line Number: 1
Federal Waste Code: F005
Federal Waste: THE FOLLOWING SPENT NONHALOGENATED SOLVENTS: TOLUENE, METHYL ETHYL KETONE, CARBON DISULFIDE, ISOBUTANOL, PYRIDINE, BENZENE, 2-ETHOXYETHANOL, AND 2-NITROPROPANE; ALL SPENT SOLVENT MIXTURES/BLENDS CONTAINING, BEFORE USE, A TOTAL OF TEN PERCENT OR MORE (BY VOLUME) OF ONE OR MORE OF THE ABOVE NONHALOGENATED SOLVENTS OR THOSE SOLVENTS LISTED IN F001, F002, OR F004; AND STILL BOTTOMS FROM THE RECOVERY OF

MASSEY YARDLEY DODGE CHRYSLER JEEP DODGE RAM (Continued) **1000380860**

THESE SPENT SOLVENTS AND SPENT SOLVENT MIXTURES.

Transporter:

Manifest Tracking Number:	006859537SKS
Transporter Line Number:	1
Transporter EPA ID:	TXR000081205
Transporter Name:	Safety-Kleen Systems, Inc.
Manifest Tracking Number:	006859537SKS
Transporter Line Number:	2
Transporter EPA ID:	MAD039322250
Transporter Name:	Clean Harbors Environmental Services, Inc.
Manifest Tracking Number:	006859537SKS
Transporter Line Number:	3
Transporter EPA ID:	MAD039322250
Transporter Name:	Clean Harbors Environmental Services, Inc.

Waste Line:

Manifest Tracking Number:	006859537SKS
Waste Line Number:	1
U.S. DOT Hazardous Indicator:	Y
U.S. DOT ID Number:	UN1263
U.S. DOT Description:	Rq, Un1263, Waste Un1263 Waste Paint Related Material 3 Pg Ii Rq (D001) (Erg#128)(F005,F003,D018,D035,D039,D040), 3, Pg Ii (D001)
Non-Hazardous Waste Description:	Not reported
Number of Containers:	1
Container Type Code:	DM
Container Type Description:	Metal drums, barrels, kegs
Waste Quantity:	300
Quantity Unit of Measure Code:	P
Quantity Unit of Measure Description:	Pounds
Waste Quantity, in Tons:	0.15
Acute Waste Quantity, in Tons:	0
Non-Acute Waste Quantity, in Tons:	0.15
Waste Quantity, in Kilograms:	136.0545
Acute Waste Quantity, in Kilograms:	0
Non-Acute Waste Quantity, in Kilorgrams:	136.0545
Management Method Code:	H141
Management Method Description:	STORAGE, BULKING AND/OR TRANSFER OFF SITE
Waste Residue Indicator:	N
Quantity Discrepancy Indicator:	N
Waste Type Discrepancy Indicator:	N
Waste Density:	Not reported
Waste Density Unit of Measure Code:	Not reported
Waste Density Unit of Measure Description:	Not reported
Form Code:	Not reported
Form Code Description:	Not reported
Source Code:	Not reported
Source Code Description:	Not reported
Waste Minimization Code:	Not reported
Waste Minimization Code Description:	Not reported
Consent Number:	Not reported
EPA Waste Indicator:	Y

MASSEY YARDLEY DODGE CHRYSLER JEEP DODGE RAM (Continued) **1000380860**

ASBESTOS:

Name:	MASSEY YARDLEY DODGE
Address:	777 N STATE ROAD 7
City,State,Zip:	PLANTATION, FL 33317
Facility ID:	AS01108076
Notification ID:	98209
Notification Type:	ORIGINAL
Project Type:	RENOVATION
Notification Status:	REVIEWED
Site Name:	EXTERIOR INTERIOR
Ordered Demolition?:	N
Annual Notification:	Not reported
Owner Name:	MASSEY YARDLEY DODGE
Contractor Name:	PRISM RESPONSE, INC
Start Date:	06/28/2018
Finish Date:	07/03/2018
Cementitious RACM:	Not reported
Cementitious SF:	Not reported
Floor RACM:	Not reported
Floor SF:	Not reported
Pipe RACM:	Not reported
Pipe SF:	320
CF RACM:	Not reported
Roof RACM:	Not reported
Roof SF:	Not reported
Surface Mat RACM:	Not reported
Surface Mat SF:	400
Waste Disposal Site:	Not reported
Waste Disposal Address:	Not reported
Waste Disposal City:	Not reported
Waste Disposal State:	Not reported
Waste Disposal Zip:	Not reported
Transporter Name:	Not reported
Contractor is Transporter:	Not reported
Waste Disp ID:	Not reported
Waste Disp Source:	Not reported
Transporter Address:	Not reported
Transporter City:	Not reported
Transporter State:	FL
Transporter Zip:	Not reported
Date Receive:	06/21/2018

DWM CONTAM:

Name:	MASSEY YARDLEY CHRYSLER PLYMOUTH INC
Address:	777 N HWY 7
City,State,Zip:	PLANTATION, FL
Program Site Id:	8628119
Lat DD:	26
Lat MM:	7
Lat SS:	49
Long DD:	80
Long MM:	12
Long SS:	10
Office/ District:	SED
Program Area:	PETROLEUM
Priority Score:	Not reported

MASSEY YARDLEY DODGE CHRYSLER JEEP DODGE RAM (Continued) **1000380860**

Datum:	0
Method:	AGPS
Facility Status:	CLOSED-STCM
Facility Type:	Not reported
Score Effective Date:	Not reported
Score When Ranked:	Not reported
Rank:	Not reported
Operator:	Not reported
Phone:	Not reported
Name Changed:	Not reported
Addr Changed:	Not reported
Related Party ID:	Not reported
Primary RP Role:	Not reported
RP Begin Date:	Not reported
RP Name:	Not reported
RP Address1:	Not reported
RP Address2:	Not reported
RP City:	Not reported
RP State:	Not reported
RP Zip5:	Not reported
RP Zip4:	Not reported
Contact:	Not reported
RP Phone:	Not reported
RP Extension:	Not reported
Site Manager:	Not reported

BROWARD CO. HM:

Name:	MASSEY-YARDLEY DODGE CHRYSLER JEEP
Address:	777 N STATE ROAD 7
City,State,Zip:	PLANTATION, FL 33317
Region:	BROWARD
Facility ID:	00228
Alt Location:	N SR 7
Facility Status:	OPEN

I26 **TRANSMISSION KING** **LUST** **U004105582**
SW **770 N STATE ROAD 7** **UST** **N/A**
1/4-1/2 **PLANTATION, FL 33317** **DWM CONTAM**
0.390 mi. **Financial Assurance**
2061 ft. **Site 1 of 2 in cluster I**

Relative: **Lower**

Actual: **6 ft.**

LUST:

Name:	TRANSMISSION KING
Address:	770 N STATE RD 7
City,State,Zip:	PLANTATION, FL 33317
Region:	STATE
Facility Id:	9808902
Facility Status:	CLOSED
Facility Type:	C - Fuel user/Non-retail
Facility Phone:	(954)581-8000
Facility Cleanup Rank:	Not reported
District:	Southeast District
Lat/Long (dms):	26 7 53.5152 / 80 12 6.49080000
Section:	Not reported
Township:	Not reported
Range:	Not reported
Feature:	Not reported

TRANSMISSION KING (Continued) **U004105582**

Method:	Not reported
Datum:	Not reported
Score:	29
Score Effective Date:	2008-10-01 00:00:00
Score When Ranked:	Not reported
Operator:	MIKE SCHOTT
Name Update:	Not reported
Address Update:	Not reported

Petroleum Cleanup PCT Facility Score:

Facility Cleanup Status:	CMPL - COMPLETED
Contact:	MIKE SCHOTT
Contact Company:	TRANSMISSION KING INC
Contact Address:	770 N STATE RD 7
Contact City/State/Zip:	PLANTATION, FL 33317
Phone:	(954)581-8000
Bad Address Ind:	N
State:	FL
Zip:	33317
Score:	29
Score Effective Date:	2008-10-01 00:00:00
Related Party ID:	60848
Primary RP Role:	ACCOUNT OWNER
RP Begin Date:	2007-02-13
RP Zip:	Not reported
RP Extension:	Not reported

Discharge Cleanup Summary:

Discharge Date:	9/23/2006
PCT Discharge Combined:	Not reported
Cleanup Required:	R - CLEANUP REQUIRED
Discharge Cleanup Status:	SRCR - SRCR COMPLETE
Disch Cleanup Status Date:	8/10/2011
Cleanup Work Status:	COMPLETED
Information Source:	D - DISCHARGE NOTIFICATION
Other Source Description:	Not reported
Eligibility Indicator:	I - INELIGIBLE
Site Manager:	GOMOLKA_J
Site Mgr End Date:	8/10/2011
Tank Office:	PCLP6 - BROWARD CNTY ENVIRONMENTAL PROTECTION DEPT

Task Information:

District:	SED
Facility ID:	9808902
Facility Status:	CLOSED
Facility Type:	C - Fuel user/Non-retail -
County:	BROWARD
County ID:	6
Cleanup Eligibility Status:	I
Source Effective Date:	07-13-2011
Discharge Date:	09-23-2006
Cleanup Required:	R - CLEANUP REQUIRED
Discharge Cleanup Status:	SRCR - SRCR COMPLETE
Disch Cleanup Status Date:	08-10-2011
SRC Action Type:	SRCR - SITE REHABILITATION COMPLETION REPORT
SRC Submit Date:	05-06-2011
SRC Review Date:	06-06-2011
SRC Completion Status:	A - APPROVED

TRANSMISSION KING (Continued) **U004105582**

SRC Issue Date:	08-10-2011
SRC Comment:	Not reported
Cleanup Work Status:	COMPLETED
Site Mgr:	GOMOLKA_J
Site Mgr End Date:	08-10-2011
Tank Office:	PCLP6 - Broward County
SR Task ID:	Not reported
SR Cleanup Responsible:	Not reported
SR Funding Eligibility Type:	Not reported
SR Actual Cost:	Not reported
SR Completion Date:	Not reported
SR Payment Date:	Not reported
SR Oral Date:	Not reported
SR Written Date:	Not reported
SR Soil Removal:	Not reported
SR Free Product Removal:	Not reported
SR Soil Tonnage Removed:	Not reported
SR Soil Treatment:	Not reported
SR Other Treatment:	Not reported
SR Alternate Proc Received Date:	Not reported
SR Alternate Procedure Status:	Not reported
SR Alternate Procedure Status Date:	Not reported
SR Alternate Procedure Comments:	Not reported
SA Task ID:	80676
SA Cleanup Responsible:	Not reported
SA Funding Eligibility Type:	Not reported
SA Actual Cost:	Not reported
SA Completion Date:	Not reported
SA Payment Date:	Not reported
RAP Task ID:	Not reported
RAP Cleanup Responsible ID:	Not reported
RAP Funding Eligibility Type:	Not reported
RAP Actual Cost:	Not reported
RAP Completion Date:	Not reported
RAP Payment Date:	Not reported
RAP Last Order Approved:	Not reported
RA Task ID:	84203
RA Cleanup Responsible:	Not reported
RA Funding Eligibility Type:	Not reported
RA Years to Complete:	0
RA Actual Cost:	Not reported

Click here for Florida Oculus:

Broward Co. UST:

Name:	TRANSMISSION KING
Address:	770 N STATE ROAD 7
City,State,Zip:	PLANTATION, FL 33317
DEP Site Id:	069808902
Facility ID:	04005
Storage Tank ID:	04005-01
Tank Construction:	C. Steel
Tank Size:	500
Install Date:	Not reported
Tank Status:	B. Removed From Site
Substance:	Y. Unknown Substance
Tank Type:	Underground

TRANSMISSION KING (Continued) **U004105582**

UST:
- Facility ID: 9808902
- Name: TRANSMISSION KING
- Address: 770 N STATE RD 7
- City,State,Zip: PLANTATION, FL 33317
- Facility Phone: 9545818000
- Facility Status: CLOSED
- Facility Type: C
- Type Description: Fuel user/Non-retail
- Depco: P
- Region: STATE
- Positioning Method: Not reported
- Latitude/Longitude: Not reported

UST:
- Tank ID: 1
- Tank Capacity: 500
- Tank Location: UNDERGROUND
- Tank Status: B-Removed from Site
- Status Date: 09/01/2006
- Install Date: Not reported
- Substance: L
- Content Description: Waste Oil
- Vessel Indicator: TANK
- DEP Contractor: P

Owner:
- Owner ID: 60848
- Owner Name: TRANSMISSION KING INC
- Owner Address: 770 N STATE RD 7
- Owner Address 2: Not reported
- Owner City,State,Zip: PLANTATION, FL 33317
- Owner Contact: MIKE SCHOTT
- Owner Phone: 9545818000

DWM CONTAM:
- Name: TRANSMISSION KING
- Address: 770 N STATE RD 7
- City,State,Zip: PLANTATION, FL
- Program Site Id: 9808902
- Lat DD: Not reported
- Lat MM: Not reported
- Lat SS: Not reported
- Long DD: Not reported
- Long MM: Not reported
- Long SS: Not reported
- Office/ District: SED
- Program Area: PETROLEUM
- Priority Score: Not reported
- Datum: Not reported
- Method: Not reported
- Facility Status: CLOSED-STCM
- Facility Type: Not reported
- Score Effective Date: Not reported
- Score When Ranked: Not reported

TRANSMISSION KING (Continued) **U004105582**

Rank:	Not reported
Operator:	Not reported
Phone:	Not reported
Name Changed:	Not reported
Addr Changed:	Not reported
Related Party ID:	Not reported
Primary RP Role:	Not reported
RP Begin Date:	Not reported
RP Name:	Not reported
RP Address1:	Not reported
RP Address2:	Not reported
RP City:	Not reported
RP State:	Not reported
RP Zip5:	Not reported
RP Zip4:	Not reported
Contact:	Not reported
RP Phone:	Not reported
RP Extension:	Not reported
Site Manager:	Not reported

FL Financial Assurance 3:

Name:	TRANSMISSION KING
Address:	770 N STATE RD 7
City,State,Zip:	PLANTATION, FL 33317
Region:	3
Facility ID:	9808902
Facility Phone:	9545818000
Facility Status:	CLOSED
Facility Type:	C
Type Description:	Fuel user/Non-retail
DEP CO:	P
Finaincial Responsibility:	NONE
Insurance Company:	Not reported
Effective Date:	03/02/2007
Expire Date:	03/02/2007
Owner ID:	60848
Onwer Name:	TRANSMISSION KING INC
Owner Address:	770 N STATE RD 7
Owner Address2:	Not reported
Owner City,St,Zip:	PLANTATION, FL 33317
Contact:	MIKE SCHOTT
Resp Party Phone:	9545818000

I27 **PLANTATION IMPORTS** **LUST 1000322047**
WSW **747 NORTH STATE RD 7** **UST FLD058559261**
1/4-1/2 **PLANTATION, FL 33317** **RCRA NonGen / NLR**
0.412 mi. **FINDS**
2174 ft. **Site 2 of 2 in cluster I** **ECHO**
DWM CONTAM

Relative:
Higher

Actual:
8 ft.

LUST:

Name:	PLANTATION NISSAN VOLVO
Address:	747 N SR 7
City,State,Zip:	PLANTATION, FL 33317
Region:	STATE
Facility Id:	9201942
Facility Status:	CLOSED

PLANTATION IMPORTS (Continued) **1000322047**

Facility Type:	C - Fuel user/Non-retail
Facility Phone:	(954)584-3322
Facility Cleanup Rank:	Not reported
District:	Southeast District
Lat/Long (dms):	26 7 53.7486999 / 80 12 11.0169
Section:	Not reported
Township:	Not reported
Range:	Not reported
Feature:	Not reported
Method:	AGPS
Datum:	0
Score:	10
Score Effective Date:	1997-11-04 00:00:00
Score When Ranked:	Not reported
Operator:	PLANTATION NISSAN VOLVO
Name Update:	Not reported
Address Update:	Not reported

Petroleum Cleanup PCT Facility Score:

Facility Cleanup Status:	CMPL - COMPLETED
Contact:	Not reported
Contact Company:	SHOYLLAIN, PAUL & ANTHONY
Contact Address:	747 N SR 7
Contact City/State/Zip:	PLANTATION, FL 33317
Phone:	(305)564-9060
Bad Address Ind:	N
State:	FL
Zip:	33317
Score:	10
Score Effective Date:	1997-11-04 00:00:00
Related Party ID:	25934
Primary RP Role:	ACCOUNT OWNER
RP Begin Date:	1992-07-10
RP Zip:	Not reported
RP Extension:	Not reported

Discharge Cleanup Summary:

Discharge Date:	6/29/1992
PCT Discharge Combined:	Not reported
Cleanup Required:	R - CLEANUP REQUIRED
Discharge Cleanup Status:	NFA - NFA COMPLETE
Disch Cleanup Status Date:	2/24/1994
Cleanup Work Status:	COMPLETED
Information Source:	A - ABANDONED TANK RESTORATION
Other Source Description:	Not reported
Eligibility Indicator:	E - ELIGIBLE
Site Manager:	Not reported
Site Mgr End Date:	Not reported
Tank Office:	Not reported

Petroleum Cleanup Program Eligibility:

Facility ID:	9201942
Discharge Date:	6/29/1992
Pct Discharge Combined With:	Not reported
Cleanup Required:	R - CLEANUP REQUIRED
Discharge Cleanup Status:	NFA - NFA COMPLETE
Disch Cleanup Status Date:	2/24/1994
Cleanup Work Status:	COMPLETED

PLANTATION IMPORTS (Continued) **1000322047**

Information Source:	A - ABANDONED TANK RESTORATION
Other Source Description:	Not reported
Application Received Date:	7/7/1992
Cleanup Program:	A - ABANDONED TANK RESTORATION PROGRAM
Eligibility Status:	11/13/1992
Elig Status Date:	11/13/1992
Letter Of Intent Date:	7/7/1992
Redetermined:	No
Inspection Date:	7/10/1992
Site Manager:	Not reported
Site Mgr End Date:	Not reported
Tank Office:	-
Deductible Amount:	500
Deductible Paid To Date:	500
Co-Pay Amount:	0
Co-Pay Paid To Date:	0
Cap Amount:	0

Task Information:

District:	SED
Facility ID:	9201942
Facility Status:	CLOSED
Facility Type:	C - Fuel user/Non-retail -
County:	BROWARD
County ID:	6
Cleanup Eligibility Status:	E
Source Effective Date:	02-24-1994
Discharge Date:	06-29-1992
Cleanup Required:	R - CLEANUP REQUIRED
Discharge Cleanup Status:	NFA - NFA COMPLETE
Disch Cleanup Status Date:	02-24-1994
SRC Action Type:	NFA - NO FURTHER ACTION
SRC Submit Date:	01-12-1994
SRC Review Date:	02-11-1994
SRC Completion Status:	A - APPROVED
SRC Issue Date:	02-24-1994
SRC Comment:	NFAP APPROVED
Cleanup Work Status:	COMPLETED
Site Mgr:	Not reported
Site Mgr End Date:	Not reported
Tank Office:	Not reported
SR Task ID:	Not reported
SR Cleanup Responsible:	Not reported
SR Funding Eligibility Type:	Not reported
SR Actual Cost:	Not reported
SR Completion Date:	Not reported
SR Payment Date:	Not reported
SR Oral Date:	Not reported
SR Written Date:	Not reported
SR Soil Removal:	Not reported
SR Free Product Removal:	Not reported
SR Soil Tonnage Removed:	Not reported
SR Soil Treatment:	Not reported
SR Other Treatment:	Not reported
SR Alternate Proc Received Date:	Not reported
SR Alternate Procedure Status:	Not reported
SR Alternate Procedure Status Date:	Not reported
SR Alternate Procedure Comments:	Not reported

PLANTATION IMPORTS (Continued) **1000322047**

SA Task ID:	24901
SA Cleanup Responsible:	Not reported
SA Funding Eligibility Type:	Not reported
SA Actual Cost:	Not reported
SA Completion Date:	02-24-1994
SA Payment Date:	Not reported
RAP Task ID:	24902
RAP Cleanup Responsible ID:	RP - RESPONSIBLE PARTY
RAP Funding Eligibility Type:	Not reported
RAP Actual Cost:	Not reported
RAP Completion Date:	Not reported
RAP Payment Date:	Not reported
RAP Last Order Approved:	Not reported
RA Task ID:	24903
RA Cleanup Responsible:	Not reported
RA Funding Eligibility Type:	Not reported
RA Years to Complete:	0
RA Actual Cost:	Not reported

Click here for Florida Oculus:

UST:

Facility ID:	9201942
Name:	PLANTATION NISSAN VOLVO
Address:	747 N SR 7
City,State,Zip:	PLANTATION, FL 33317
Facility Phone:	9545843322
Facility Status:	CLOSED
Facility Type:	C
Type Description:	Fuel user/Non-retail
Depco:	P
Region:	STATE
Positioning Method:	AGPS
Latitude/Longitude:	26 7 50 / 80 14 30

UST:

Tank ID:	2
Tank Capacity:	1000
Tank Location:	UNDERGROUND
Tank Status:	B-Removed from Site
Status Date:	Not reported
Install Date:	12/1/1970
Substance:	Z
Content Description:	Other Non Regulated
Vessel Indicator:	TANK
DEP Contractor:	P

Owner:

Owner ID:	25934
Owner Name:	SHOYLLAIN, PAUL & ANTHONY
Owner Address:	747 N SR 7
Owner Address 2:	Not reported
Owner City,State,Zip:	PLANTATION, FL 33317
Owner Contact:	Not reported
Owner Phone:	3055649060

Tank ID: 1

PLANTATION IMPORTS (Continued) **1000322047**

Tank Capacity: 2000
Tank Location: UNDERGROUND
Tank Status: B-Removed from Site
Status Date: Not reported
Install Date: 12/1/1970
Substance: B
Content Description: Unleaded Gas
Vessel Indicator: TANK
DEP Contractor: P

Owner:
Owner ID: 25934
Owner Name: SHOYLLAIN, PAUL & ANTHONY
Owner Address: 747 N SR 7
Owner Address 2: Not reported
Owner City,State,Zip: PLANTATION, FL 33317
Owner Contact: Not reported
Owner Phone: 3055649060

RCRA Listings:
Date Form Received by Agency: 20100205
Handler Name: Plantation Imports
Handler Address: North State Rd 7
Handler City,State,Zip: PLANTATION, FL 33317
EPA ID: FLD058559261
Contact Name: MARIA CLEMENTS
Contact Address: N SR 7
Contact City,State,Zip: PLANTATION, FL 33317
Contact Telephone: 305-584-3322
Contact Fax: Not reported
Contact Email: Not reported
Contact Title: Not reported
EPA Region: 04
Land Type: Private
Federal Waste Generator Description: Not a generator, verified
Non-Notifier: Not reported
Biennial Report Cycle: Not reported
Accessibility: Not reported
Active Site Indicator: Not reported
State District Owner: Fl
State District: SE
Mailing Address: N SR 7
Mailing City,State,Zip: PLANTATION, FL 33317
Owner Name: Maria Clements
Owner Type: Private
Operator Name: Not reported
Operator Type: Not reported
Short-Term Generator Activity: No
Importer Activity: No
Mixed Waste Generator: No
Transporter Activity: No
Transfer Facility Activity: No
Recycler Activity with Storage: No
Small Quantity On-Site Burner Exemption: No
Smelting Melting and Refining Furnace Exemption: No

PLANTATION IMPORTS (Continued) **1000322047**

Underground Injection Control:	No
Off-Site Waste Receipt:	No
Universal Waste Indicator:	No
Universal Waste Destination Facility:	No
Federal Universal Waste:	No
Active Site State-Reg Handler:	---
Federal Facility Indicator:	Not reported
Hazardous Secondary Material Indicator:	N
Sub-Part K Indicator:	Not reported
2018 GPRA Permit Baseline:	Not on the Baseline
2018 GPRA Renewals Baseline:	Not on the Baseline
202 GPRA Corrective Action Baseline:	No
Subject to Corrective Action Universe:	No
Non-TSDFs Where RCRA CA has Been Imposed Universe:	No
Corrective Action Priority Ranking:	No NCAPS ranking
Environmental Control Indicator:	No
Institutional Control Indicator:	No
Human Exposure Controls Indicator:	N/A
Groundwater Controls Indicator:	N/A
Significant Non-Complier Universe:	No
Unaddressed Significant Non-Complier Universe:	No
Addressed Significant Non-Complier Universe:	No
Significant Non-Complier With a Compliance Schedule Universe:	No
Financial Assurance Required:	Not reported
Handler Date of Last Change:	20110623
Recognized Trader-Importer:	No
Recognized Trader-Exporter:	No
Importer of Spent Lead Acid Batteries:	No
Exporter of Spent Lead Acid Batteries:	No
Recycler Activity Without Storage:	No
Manifest Broker:	No
Sub-Part P Indicator:	No

Handler - Owner Operator:

Owner/Operator Indicator:	Owner
Owner/Operator Name: MARIA CLEMENTS	
Legal Status:	Private
Date Became Current:	19961018
Date Ended Current:	Not reported
Owner/Operator Address:	747 NORTH STATE RD 7
Owner/Operator City,State,Zip:	PLANTATION, FL 33317
Owner/Operator Telephone:	Not reported
Owner/Operator Telephone Ext:	Not reported
Owner/Operator Fax:	Not reported
Owner/Operator Email:	Not reported

Owner/Operator Indicator:	Owner
Owner/Operator Name: MARIA CLEMENTS	
Legal Status:	Private
Date Became Current:	19961018
Date Ended Current:	Not reported
Owner/Operator Address:	747 NORTH STATE RD 7
Owner/Operator City,State,Zip:	PLANTATION, FL 33317
Owner/Operator Telephone:	Not reported
Owner/Operator Telephone Ext:	Not reported
Owner/Operator Fax:	Not reported

PLANTATION IMPORTS (Continued) **1000322047**

Owner/Operator Email: Not reported

Historic Generators:

Receive Date:	20100205
Handler Name: PLANTATION IMPORTS	
Federal Waste Generator Description:	Not a generator, verified
State District Owner:	Fl
Large Quantity Handler of Universal Waste:	No
Recognized Trader Importer:	No
Recognized Trader Exporter:	No
Spent Lead Acid Battery Importer:	No
Spent Lead Acid Battery Exporter:	No
Current Record:	Yes
Non Storage Recycler Activity:	Not reported
Electronic Manifest Broker:	Not reported

Receive Date:	19870713
Handler Name: PLANTATION IMPORTS	
Federal Waste Generator Description:	Small Quantity Generator
State District Owner:	Fl
Large Quantity Handler of Universal Waste:	No
Recognized Trader Importer:	No
Recognized Trader Exporter:	No
Spent Lead Acid Battery Importer:	No
Spent Lead Acid Battery Exporter:	No
Current Record:	No
Non Storage Recycler Activity:	Not reported
Electronic Manifest Broker:	Not reported

List of NAICS Codes and Descriptions:
NAICS Codes: No NAICS Codes Found

Facility Has Received Notices of Violations:
Violations: No Violations Found

Evaluation Action Summary:
Evaluations: No Evaluations Found

FINDS:
Registry ID: 110005990696

Click Here for FRS Facility Detail Report:

Environmental Interest/Information System:
The Florida Integrated Environmental System Today (FIESTA) Data Maintenance (FDM) System maintains entity, environmental interest, and affiliation data.
The Resource Conservation and Recovery Act Information System (RCRAInfo) is EPA's comprehensive information system in support of the Resource Conservation and Recovery Act (RCRA) of 1976 and the Hazardous and Solid Waste Amendments (HSWA) of 1984. It tracks many types of information about generators, transporters, treaters, storers, and disposers of hazardous waste.

PLANTATION IMPORTS (Continued) **1000322047**

Click this hyperlink while viewing on your computer to access additional FINDS: detail in the EDR Site Report.

ECHO:

Envid:	1000322047
Registry ID:	110005990696
DFR URL:	http://echo.epa.gov/detailed-facility-report?fid=110005990696
Name:	PLANTATION IMPORTS
Address:	747 NORTH STATE RD 7
City,State,Zip:	PLANTATION, FL 33317

DWM CONTAM:

Name:	PLANTATION NISSAN VOLVO
Address:	747 N SR 7
City,State,Zip:	PLANTATION, FL
Program Site Id:	9201942
Lat DD:	26
Lat MM:	7
Lat SS:	50
Long DD:	80
Long MM:	14
Long SS:	30
Office/ District:	SED
Program Area:	PETROLEUM
Priority Score:	Not reported
Datum:	0
Method:	AGPS
Facility Status:	CLOSED-STCM
Facility Type:	Not reported
Score Effective Date:	Not reported
Score When Ranked:	Not reported
Rank:	Not reported
Operator:	Not reported
Phone:	Not reported
Name Changed:	Not reported
Addr Changed:	Not reported
Related Party ID:	Not reported
Primary RP Role:	Not reported
RP Begin Date:	Not reported
RP Name:	Not reported
RP Address1:	Not reported
RP Address2:	Not reported
RP City:	Not reported
RP State:	Not reported
RP Zip5:	Not reported
RP Zip4:	Not reported
Contact:	Not reported
RP Phone:	Not reported
RP Extension:	Not reported
Site Manager:	Not reported

28
East
1/4-1/2
0.416 mi.
2198 ft.

MARATHON SERVICE STATION
3090 W SUNRISE BLVD
FORT LAUDERDALE, FL 33311

LUST **U002312115**
UST **N/A**
DWM CONTAM
Financial Assurance
BROWARD CO. HM

Relative:
Lower

Actual:
4 ft.

LUST:

Name:	INAARA PETROLEUM INC
Address:	3090 W SUNRISE BLVD
City,State,Zip:	FORT LAUDERDALE, FL 33311
Region:	STATE
Facility Id:	8625826
Facility Status:	OPEN
Facility Type:	A - Retail Station
Facility Phone:	(954)584-9317
Facility Cleanup Rank:	4871
District:	Southeast District
Lat/Long (dms):	26 8 8.8148 / 80 11 9.34880000
Section:	Not reported
Township:	Not reported
Range:	Not reported
Feature:	Not reported
Method:	AGPS
Datum:	0
Score:	30
Score Effective Date:	2004-07-23 00:00:00
Score When Ranked:	30
Operator:	MIRZA P MOLOO
Name Update:	2007-05-25 00:00:00
Address Update:	2001-12-14 00:00:00

Petroleum Cleanup PCT Facility Score:

Facility Cleanup Status:	CMPL - COMPLETED
Contact:	MIRZA P MOLOO
Contact Company:	INAARA PETROLEUM INC
Contact Address:	3090 W SUNRISE BLVD
Contact City/State/Zip:	FORT LAUDERDALE, FL 33311
Phone:	(954)584-9319
Bad Address Ind:	N
State:	FL
Zip:	33311, 5637
Score:	30
Score Effective Date:	2004-07-23 00:00:00
Related Party ID:	56874
Primary RP Role:	ACCOUNT OWNER
RP Begin Date:	2004-09-23
RP Zip:	Not reported
RP Extension:	Not reported

Discharge Cleanup Summary:

Discharge Date:	9/29/2002
PCT Discharge Combined:	Not reported
Cleanup Required:	R - CLEANUP REQUIRED
Discharge Cleanup Status:	NFA - NFA COMPLETE
Disch Cleanup Status Date:	12/20/2005
Cleanup Work Status:	COMPLETED
Information Source:	R - EMERGENCY RESPONSE REPORT
Other Source Description:	Not reported
Eligibility Indicator:	I - INELIGIBLE

MARATHON SERVICE STATION (Continued) **U002312115**

Site Manager:	MELLACHERUVU_SX
Site Mgr End Date:	12/20/2005
Tank Office:	PCLP6 - BROWARD CNTY ENVIRONMENTAL PROTECTION DEPT
Discharge Date:	12/29/1988
PCT Discharge Combined:	Not reported
Cleanup Required:	N - NO CLEANUP REQUIRED
Discharge Cleanup Status:	NREQ - CLEANUP NOT REQUIRED
Disch Cleanup Status Date:	8/18/2005
Cleanup Work Status:	COMPLETED
Information Source:	E - EDI
Other Source Description:	Not reported
Eligibility Indicator:	I - INELIGIBLE
Site Manager:	Not reported
Site Mgr End Date:	Not reported
Tank Office:	Not reported

Petroleum Cleanup Program Eligibility:

Facility ID:	8625826
Discharge Date:	12/29/1988
Pct Discharge Combined With:	Not reported
Cleanup Required:	N - NO CLEANUP REQUIRED
Discharge Cleanup Status:	NREQ - CLEANUP NOT REQUIRED
Disch Cleanup Status Date:	8/18/2005
Cleanup Work Status:	COMPLETED
Information Source:	E - EDI
Other Source Description:	Not reported
Application Received Date:	1/3/1989
Cleanup Program:	E - EARLY DETECTION INCENTIVE
Eligibility Status:	12/1/1989
Elig Status Date:	12/1/1989
Letter Of Intent Date:	Not reported
Redetermined:	No
Inspection Date:	6/2/1989
Site Manager:	Not reported
Site Mgr End Date:	Not reported
Tank Office:	-
Deductible Amount:	Not reported
Deductible Paid To Date:	Not reported
Co-Pay Amount:	Not reported
Co-Pay Paid To Date:	Not reported
Cap Amount:	0

Contaminated Media:

Discharge Date:	9/29/2002
Pct Discharge Combined With:	Not reported
Cleanup Required:	R - CLEANUP REQUIRED
Discharge Cleanup Status:	NFA - NFA COMPLETE
Disch Cleanup Status Date:	12/20/2005
Cleanup Work Status:	COMPLETED
Information Source:	R - EMERGENCY RESPONSE REPORT
Other Source Description:	SOURCE REMOVAL REPORT
Elig Indicator:	I - INELIGIBLE
Site Manager:	MELLACHERUVU_SX
Site Mgr End Date:	12/20/2005
Tank Office:	PCLP6 - BROWARD CNTY ENVIRONME
Contaminated Drinking Wells:	0
Contaminated Monitoring Well:	Yes
Contaminated Soil:	Yes

MARATHON SERVICE STATION (Continued) **U002312115**

Contaminated Surface Water:	No
Contaminated Ground Water:	Yes
Pollutant:	B - Unleaded Gas
Pollutant Other Description:	Not reported
Gallons Discharged:	175

Task Information:

District:	SED
Facility ID:	8625826
Facility Status:	OPEN
Facility Type:	A - Retail Station -
County:	BROWARD
County ID:	6
Cleanup Eligibility Status:	I
Source Effective Date:	10-20-2005
Discharge Date:	09-29-2002
Cleanup Required:	R - CLEANUP REQUIRED
Discharge Cleanup Status:	NFA - NFA COMPLETE
Disch Cleanup Status Date:	12-20-2005
SRC Action Type:	NFA - NO FURTHER ACTION
SRC Submit Date:	08-09-2005
SRC Review Date:	08-17-2005
SRC Completion Status:	A - APPROVED
SRC Issue Date:	12-20-2005
SRC Comment:	Not reported
Cleanup Work Status:	COMPLETED
Site Mgr:	MELLACHERUVU_SX
Site Mgr End Date:	12-20-2005
Tank Office:	PCLP6 - Broward County
SR Task ID:	93576
SR Cleanup Responsible:	Not reported
SR Funding Eligibility Type:	Not reported
SR Actual Cost:	Not reported
SR Completion Date:	10-02-2002
SR Payment Date:	Not reported
SR Oral Date:	Not reported
SR Written Date:	Not reported
SR Soil Removal:	Y
SR Free Product Removal:	Not reported
SR Soil Tonnage Removed:	35
SR Soil Treatment:	Not reported
SR Other Treatment:	Not reported
SR Alternate Proc Received Date:	Not reported
SR Alternate Procedure Status:	Not reported
SR Alternate Procedure Status Date:	Not reported
SR Alternate Procedure Comments:	Not reported
SA Task ID:	76065
SA Cleanup Responsible:	Not reported
SA Funding Eligibility Type:	Not reported
SA Actual Cost:	Not reported
SA Completion Date:	Not reported
SA Payment Date:	Not reported
RAP Task ID:	Not reported
RAP Cleanup Responsible ID:	Not reported
RAP Funding Eligibility Type:	Not reported
RAP Actual Cost:	Not reported
RAP Completion Date:	Not reported
RAP Payment Date:	Not reported

MARATHON SERVICE STATION (Continued) **U002312115**

RAP Last Order Approved:	Not reported
RA Task ID:	77412
RA Cleanup Responsible:	Not reported
RA Funding Eligibility Type:	Not reported
RA Years to Complete:	0
RA Actual Cost:	Not reported
District:	SED
Facility ID:	8625826
Facility Status:	OPEN
Facility Type:	A - Retail Station -
County:	BROWARD
County ID:	6
Cleanup Eligibility Status:	I
Source Effective Date:	Not reported
Discharge Date:	12-29-1988
Cleanup Required:	N - NO CLEANUP REQUIRED
Discharge Cleanup Status:	NREQ - CLEANUP NOT REQUIRED
Disch Cleanup Status Date:	08-18-2005
SRC Action Type:	Not reported
SRC Submit Date:	Not reported
SRC Review Date:	Not reported
SRC Completion Status:	Not reported
SRC Issue Date:	Not reported
SRC Comment:	Not reported
Cleanup Work Status:	COMPLETED
Site Mgr:	Not reported
Site Mgr End Date:	Not reported
Tank Office:	Not reported
SR Task ID:	26439
SR Cleanup Responsible:	ST - STATE
SR Funding Eligibility Type:	Not reported
SR Actual Cost:	Not reported
SR Completion Date:	Not reported
SR Payment Date:	Not reported
SR Oral Date:	Not reported
SR Written Date:	Not reported
SR Soil Removal:	Not reported
SR Free Product Removal:	Not reported
SR Soil Tonnage Removed:	Not reported
SR Soil Treatment:	Not reported
SR Other Treatment:	Not reported
SR Alternate Proc Received Date:	Not reported
SR Alternate Procedure Status:	Not reported
SR Alternate Procedure Status Date:	Not reported
SR Alternate Procedure Comments:	Not reported
SA Task ID:	26440
SA Cleanup Responsible:	ST - STATE
SA Funding Eligibility Type:	Not reported
SA Actual Cost:	Not reported
SA Completion Date:	Not reported
SA Payment Date:	Not reported
RAP Task ID:	26441
RAP Cleanup Responsible ID:	ST - STATE
RAP Funding Eligibility Type:	Not reported
RAP Actual Cost:	Not reported
RAP Completion Date:	Not reported
RAP Payment Date:	Not reported

MARATHON SERVICE STATION (Continued) **U002312115**

RAP Last Order Approved: Not reported
RA Task ID: 26442
RA Cleanup Responsible: ST - STATE
RA Funding Eligibility Type: Not reported
RA Years to Complete: Not reported
RA Actual Cost: Not reported

Click here for Florida Oculus:

Broward Co. UST:
Name: MARATHON SERVICE STATION
Address: 3090 W SUNRISE BLVD
City,State,Zip: FORT LAUDERDALE, FL 33311
DEP Site Id: 068625826
Facility ID: 04097
Storage Tank ID: 04097-01
Tank Construction: E. Fiberglass
Tank Size: 10000
Install Date: 05/19/1995
Tank Status: 1. Installation / Modification; Out-of-Service
Substance: B. Unleaded Gasoline
Tank Type: Underground

Name: MARATHON SERVICE STATION
Address: 3090 W SUNRISE BLVD
City,State,Zip: FORT LAUDERDALE, FL 33311
DEP Site Id: 068625826
Facility ID: 04097
Storage Tank ID: 04097-02
Tank Construction: E. Fiberglass
Tank Size: 10000
Install Date: 05/19/1995
Tank Status: 1. Installation / Modification; Out-of-Service
Substance: B. Unleaded Gasoline
Tank Type: Underground

Name: MARATHON SERVICE STATION
Address: 3090 W SUNRISE BLVD
City,State,Zip: FORT LAUDERDALE, FL 33311
DEP Site Id: 068625826
Facility ID: 04097
Storage Tank ID: 04097-03
Tank Construction: E. Fiberglass
Tank Size: 10000
Install Date: 05/19/1995
Tank Status: 1. Installation / Modification; Out-of-Service
Substance: B. Unleaded Gasoline
Tank Type: Underground

UST:
Facility ID: 8625826
Name: INAARA PETROLEUM INC
Address: 3090 W SUNRISE BLVD
City,State,Zip: FORT LAUDERDALE, FL 33311
Facility Phone: 9545849317
Facility Status: OPEN

MARATHON SERVICE STATION (Continued) **U002312115**

Facility Type: A
Type Description: Retail Station
Depco: C
Region: STATE
Positioning Method: AGPS
Latitude/Longitude: 26 8 10 / 80 11 3

UST:
Tank ID: 5
Tank Capacity: 10000
Tank Location: UNDERGROUND
Tank Status: U-In Service
Status Date: 10/01/1994
Install Date: 10/1/1994
Substance: B
Content Description: Unleaded Gas
Vessel Indicator: TANK
DEP Contractor: C

Owner:
Owner ID: 56874
Owner Name: INAARA PETROLEUM INC
Owner Address: 3090 W SUNRISE BLVD
Owner Address 2: Not reported
Owner City,State,Zip: FORT LAUDERDALE, FL 33311
Owner Contact: MIRZA P MOLOO
Owner Phone: 9545849319

Construction:
Tank ID: 5
Construction Category: A
Construction Description: Ball check valve

Tank ID: 5
Construction Category: M
Construction Description: Spill containment bucket

Tank ID: 5
Construction Category: E
Construction Description: Fiberglass

Tank ID: 5
Construction Category: I
Construction Description: Double wall

Tank ID: 6
Construction Category: A
Construction Description: Ball check valve

Tank ID: 6
Construction Category: M
Construction Description: Spill containment bucket

Tank ID: 6
Construction Category: E
Construction Description: Fiberglass

Tank ID: 6

MARATHON SERVICE STATION (Continued) **U002312115**

Construction Category: I
Construction Description: Double wall

Tank ID: 7
Construction Category: A
Construction Description: Ball check valve

Tank ID: 7
Construction Category: M
Construction Description: Spill containment bucket

Tank ID: 7
Construction Category: E
Construction Description: Fiberglass

Tank ID: 7
Construction Category: I
Construction Description: Double wall

Piping:
Tank ID: 5
Piping Category: C
Piping Description: Fiberglass

Tank ID: 5
Piping Category: F
Piping Description: Double wall

Tank ID: 6
Piping Category: C
Piping Description: Fiberglass

Tank ID: 6
Piping Category: F
Piping Description: Double wall

Tank ID: 7
Piping Category: C
Piping Description: Fiberglass

Tank ID: 7
Piping Category: F
Piping Description: Double wall

Tank ID: 5
Piping Category: J
Piping Description: Pressurized piping system

Tank ID: 6
Piping Category: J
Piping Description: Pressurized piping system

Tank ID: 7
Piping Category: J
Piping Description: Pressurized piping system

Tank ID: 6

MARATHON SERVICE STATION (Continued) **U002312115**

Piping Category: K
Piping Description: Dispenser liners

Tank ID: 7
Piping Category: K
Piping Description: Dispenser liners

Tank ID: 5
Piping Category: K
Piping Description: Dispenser liners

Monitoring:
Tank ID: 6
Petro Monitoring Category: 3
Monitoring Description: Electronic monitor pipe sumps

Tank ID: 6
Petro Monitoring Category: 5
Monitoring Description: Electronic monitor dispenser liners

Tank ID: 6
Petro Monitoring Category: F
Monitoring Description: Monitor dbl wall tank space

Tank ID: 6
Petro Monitoring Category: L
Monitoring Description: Automatic tank gauging - USTs

Tank ID: 7
Petro Monitoring Category: 3
Monitoring Description: Electronic monitor pipe sumps

Tank ID: 7
Petro Monitoring Category: 5
Monitoring Description: Electronic monitor dispenser liners

Tank ID: 7
Petro Monitoring Category: F
Monitoring Description: Monitor dbl wall tank space

Tank ID: 7
Petro Monitoring Category: L
Monitoring Description: Automatic tank gauging - USTs

Tank ID: 5
Petro Monitoring Category: 3
Monitoring Description: Electronic monitor pipe sumps

Tank ID: 5
Petro Monitoring Category: 5
Monitoring Description: Electronic monitor dispenser liners

Tank ID: 5
Petro Monitoring Category: F
Monitoring Description: Monitor dbl wall tank space

Tank ID: 5

MARATHON SERVICE STATION (Continued) **U002312115**

Petro Monitoring Category: L
Monitoring Description: Automatic tank gauging - USTs

Tank ID: 6
Tank Capacity: 10000
Tank Location: UNDERGROUND
Tank Status: U-In Service
Status Date: 10/01/1994
Install Date: 10/1/1994
Substance: B
Content Description: Unleaded Gas
Vessel Indicator: TANK
DEP Contractor: C

Owner:
Owner ID: 56874
Owner Name: INAARA PETROLEUM INC
Owner Address: 3090 W SUNRISE BLVD
Owner Address 2: Not reported
Owner City,State,Zip: FORT LAUDERDALE, FL 33311
Owner Contact: MIRZA P MOLOO
Owner Phone: 9545849319

Construction:
Tank ID: 5
Construction Category: A
Construction Description: Ball check valve

Tank ID: 5
Construction Category: M
Construction Description: Spill containment bucket

Tank ID: 5
Construction Category: E
Construction Description: Fiberglass

Tank ID: 5
Construction Category: I
Construction Description: Double wall

Tank ID: 6
Construction Category: A
Construction Description: Ball check valve

Tank ID: 6
Construction Category: M
Construction Description: Spill containment bucket

Tank ID: 6
Construction Category: E
Construction Description: Fiberglass

Tank ID: 6
Construction Category: I
Construction Description: Double wall

MARATHON SERVICE STATION (Continued) **U002312115**

Tank ID: 7
Construction Category: A
Construction Description: Ball check valve

Tank ID: 7
Construction Category: M
Construction Description: Spill containment bucket

Tank ID: 7
Construction Category: E
Construction Description: Fiberglass

Tank ID: 7
Construction Category: I
Construction Description: Double wall

Piping:
Tank ID: 5
Piping Category: C
Piping Description: Fiberglass

Tank ID: 5
Piping Category: F
Piping Description: Double wall

Tank ID: 6
Piping Category: C
Piping Description: Fiberglass

Tank ID: 6
Piping Category: F
Piping Description: Double wall

Tank ID: 7
Piping Category: C
Piping Description: Fiberglass

Tank ID: 7
Piping Category: F
Piping Description: Double wall

Tank ID: 5
Piping Category: J
Piping Description: Pressurized piping system

Tank ID: 6
Piping Category: J
Piping Description: Pressurized piping system

Tank ID: 7
Piping Category: J
Piping Description: Pressurized piping system

Tank ID: 6
Piping Category: K
Piping Description: Dispenser liners

MARATHON SERVICE STATION (Continued) **U002312115**

Tank ID: 7
Piping Category: K
Piping Description: Dispenser liners

Tank ID: 5
Piping Category: K
Piping Description: Dispenser liners

Monitoring:
Tank ID: 6
Petro Monitoring Category: 3
Monitoring Description: Electronic monitor pipe sumps

Tank ID: 6
Petro Monitoring Category: 5
Monitoring Description: Electronic monitor dispenser liners

Tank ID: 6
Petro Monitoring Category: F
Monitoring Description: Monitor dbl wall tank space

Tank ID: 6
Petro Monitoring Category: L
Monitoring Description: Automatic tank gauging - USTs

Tank ID: 7
Petro Monitoring Category: 3
Monitoring Description: Electronic monitor pipe sumps

Tank ID: 7
Petro Monitoring Category: 5
Monitoring Description: Electronic monitor dispenser liners

Tank ID: 7
Petro Monitoring Category: F
Monitoring Description: Monitor dbl wall tank space

Tank ID: 7
Petro Monitoring Category: L
Monitoring Description: Automatic tank gauging - USTs

Tank ID: 5
Petro Monitoring Category: 3
Monitoring Description: Electronic monitor pipe sumps

Tank ID: 5
Petro Monitoring Category: 5
Monitoring Description: Electronic monitor dispenser liners

Tank ID: 5
Petro Monitoring Category: F
Monitoring Description: Monitor dbl wall tank space

Tank ID: 5
Petro Monitoring Category: L
Monitoring Description: Automatic tank gauging - USTs

MARATHON SERVICE STATION (Continued) **U002312115**

Tank ID: 7
Tank Capacity: 10000
Tank Location: UNDERGROUND
Tank Status: U-In Service
Status Date: 10/01/1994
Install Date: 10/1/1994
Substance: B
Content Description: Unleaded Gas
Vessel Indicator: TANK
DEP Contractor: C

Owner:
Owner ID: 56874
Owner Name: INAARA PETROLEUM INC
Owner Address: 3090 W SUNRISE BLVD
Owner Address 2: Not reported
Owner City,State,Zip: FORT LAUDERDALE, FL 33311
Owner Contact: MIRZA P MOLOO
Owner Phone: 9545849319

Construction:
Tank ID: 5
Construction Category: A
Construction Description: Ball check valve

Tank ID: 5
Construction Category: M
Construction Description: Spill containment bucket

Tank ID: 5
Construction Category: E
Construction Description: Fiberglass

Tank ID: 5
Construction Category: I
Construction Description: Double wall

Tank ID: 6
Construction Category: A
Construction Description: Ball check valve

Tank ID: 6
Construction Category: M
Construction Description: Spill containment bucket

Tank ID: 6
Construction Category: E
Construction Description: Fiberglass

Tank ID: 6
Construction Category: I
Construction Description: Double wall

Tank ID: 7
Construction Category: A
Construction Description: Ball check valve

MARATHON SERVICE STATION (Continued) **U002312115**

Tank ID: 7
Construction Category: M
Construction Description: Spill containment bucket

Tank ID: 7
Construction Category: E
Construction Description: Fiberglass

Tank ID: 7
Construction Category: I
Construction Description: Double wall

Piping:
Tank ID: 5
Piping Category: C
Piping Description: Fiberglass

Tank ID: 5
Piping Category: F
Piping Description: Double wall

Tank ID: 6
Piping Category: C
Piping Description: Fiberglass

Tank ID: 6
Piping Category: F
Piping Description: Double wall

Tank ID: 7
Piping Category: C
Piping Description: Fiberglass

Tank ID: 7
Piping Category: F
Piping Description: Double wall

Tank ID: 5
Piping Category: J
Piping Description: Pressurized piping system

Tank ID: 6
Piping Category: J
Piping Description: Pressurized piping system

Tank ID: 7
Piping Category: J
Piping Description: Pressurized piping system

Tank ID: 6
Piping Category: K
Piping Description: Dispenser liners

Tank ID: 7
Piping Category: K
Piping Description: Dispenser liners

MARATHON SERVICE STATION (Continued) **U002312115**

Tank ID: 5
Piping Category: K
Piping Description: Dispenser liners

Monitoring:
Tank ID: 6
Petro Monitoring Category: 3
Monitoring Description: Electronic monitor pipe sumps

Tank ID: 6
Petro Monitoring Category: 5
Monitoring Description: Electronic monitor dispenser liners

Tank ID: 6
Petro Monitoring Category: F
Monitoring Description: Monitor dbl wall tank space

Tank ID: 6
Petro Monitoring Category: L
Monitoring Description: Automatic tank gauging - USTs

Tank ID: 7
Petro Monitoring Category: 3
Monitoring Description: Electronic monitor pipe sumps

Tank ID: 7
Petro Monitoring Category: 5
Monitoring Description: Electronic monitor dispenser liners

Tank ID: 7
Petro Monitoring Category: F
Monitoring Description: Monitor dbl wall tank space

Tank ID: 7
Petro Monitoring Category: L
Monitoring Description: Automatic tank gauging - USTs

Tank ID: 5
Petro Monitoring Category: 3
Monitoring Description: Electronic monitor pipe sumps

Tank ID: 5
Petro Monitoring Category: 5
Monitoring Description: Electronic monitor dispenser liners

Tank ID: 5
Petro Monitoring Category: F
Monitoring Description: Monitor dbl wall tank space

Tank ID: 5
Petro Monitoring Category: L
Monitoring Description: Automatic tank gauging - USTs

Tank ID: 1
Tank Capacity: 3000
Tank Location: UNDERGROUND

MARATHON SERVICE STATION (Continued) **U002312115**

Tank Status: B-Removed from Site
Status Date: 05/31/1989
Install Date: Not reported
Substance: A
Content Description: Leaded Gas
Vessel Indicator: TANK
DEP Contractor: C

Owner:
Owner ID: 56874
Owner Name: INAARA PETROLEUM INC
Owner Address: 3090 W SUNRISE BLVD
Owner Address 2: Not reported
Owner City,State,Zip: FORT LAUDERDALE, FL 33311
Owner Contact: MIRZA P MOLOO
Owner Phone: 9545849319

Construction:
Tank ID: 5
Construction Category: A
Construction Description: Ball check valve

Tank ID: 5
Construction Category: M
Construction Description: Spill containment bucket

Tank ID: 5
Construction Category: E
Construction Description: Fiberglass

Tank ID: 5
Construction Category: I
Construction Description: Double wall

Tank ID: 6
Construction Category: A
Construction Description: Ball check valve

Tank ID: 6
Construction Category: M
Construction Description: Spill containment bucket

Tank ID: 6
Construction Category: E
Construction Description: Fiberglass

Tank ID: 6
Construction Category: I
Construction Description: Double wall

Tank ID: 7
Construction Category: A
Construction Description: Ball check valve

Tank ID: 7
Construction Category: M
Construction Description: Spill containment bucket

MARATHON SERVICE STATION (Continued) **U002312115**

Tank ID: 7
Construction Category: E
Construction Description: Fiberglass

Tank ID: 7
Construction Category: I
Construction Description: Double wall

Piping:
Tank ID: 5
Piping Category: C
Piping Description: Fiberglass

Tank ID: 5
Piping Category: F
Piping Description: Double wall

Tank ID: 6
Piping Category: C
Piping Description: Fiberglass

Tank ID: 6
Piping Category: F
Piping Description: Double wall

Tank ID: 7
Piping Category: C
Piping Description: Fiberglass

Tank ID: 7
Piping Category: F
Piping Description: Double wall

Tank ID: 5
Piping Category: J
Piping Description: Pressurized piping system

Tank ID: 6
Piping Category: J
Piping Description: Pressurized piping system

Tank ID: 7
Piping Category: J
Piping Description: Pressurized piping system

Tank ID: 6
Piping Category: K
Piping Description: Dispenser liners

Tank ID: 7
Piping Category: K
Piping Description: Dispenser liners

Tank ID: 5
Piping Category: K
Piping Description: Dispenser liners

MARATHON SERVICE STATION (Continued) **U002312115**

Monitoring:

Tank ID:	6
Petro Monitoring Category:	3
Monitoring Description:	Electronic monitor pipe sumps
Tank ID:	6
Petro Monitoring Category:	5
Monitoring Description:	Electronic monitor dispenser liners
Tank ID:	6
Petro Monitoring Category:	F
Monitoring Description:	Monitor dbl wall tank space
Tank ID:	6
Petro Monitoring Category:	L
Monitoring Description:	Automatic tank gauging - USTs
Tank ID:	7
Petro Monitoring Category:	3
Monitoring Description:	Electronic monitor pipe sumps
Tank ID:	7
Petro Monitoring Category:	5
Monitoring Description:	Electronic monitor dispenser liners
Tank ID:	7
Petro Monitoring Category:	F
Monitoring Description:	Monitor dbl wall tank space
Tank ID:	7
Petro Monitoring Category:	L
Monitoring Description:	Automatic tank gauging - USTs
Tank ID:	5
Petro Monitoring Category:	3
Monitoring Description:	Electronic monitor pipe sumps
Tank ID:	5
Petro Monitoring Category:	5
Monitoring Description:	Electronic monitor dispenser liners
Tank ID:	5
Petro Monitoring Category:	F
Monitoring Description:	Monitor dbl wall tank space
Tank ID:	5
Petro Monitoring Category:	L
Monitoring Description:	Automatic tank gauging - USTs

Tank ID:	2
Tank Capacity:	3000
Tank Location:	UNDERGROUND
Tank Status:	B-Removed from Site
Status Date:	05/31/1989
Install Date:	Not reported
Substance:	A

MARATHON SERVICE STATION (Continued) **U002312115**

Content Description: Leaded Gas
Vessel Indicator: TANK
DEP Contractor: C

Owner:
Owner ID: 56874
Owner Name: INAARA PETROLEUM INC
Owner Address: 3090 W SUNRISE BLVD
Owner Address 2: Not reported
Owner City,State,Zip: FORT LAUDERDALE, FL 33311
Owner Contact: MIRZA P MOLOO
Owner Phone: 9545849319

Construction:
Tank ID: 5
Construction Category: A
Construction Description: Ball check valve

Tank ID: 5
Construction Category: M
Construction Description: Spill containment bucket

Tank ID: 5
Construction Category: E
Construction Description: Fiberglass

Tank ID: 5
Construction Category: I
Construction Description: Double wall

Tank ID: 6
Construction Category: A
Construction Description: Ball check valve

Tank ID: 6
Construction Category: M
Construction Description: Spill containment bucket

Tank ID: 6
Construction Category: E
Construction Description: Fiberglass

Tank ID: 6
Construction Category: I
Construction Description: Double wall

Tank ID: 7
Construction Category: A
Construction Description: Ball check valve

Tank ID: 7
Construction Category: M
Construction Description: Spill containment bucket

Tank ID: 7
Construction Category: E
Construction Description: Fiberglass

MARATHON SERVICE STATION (Continued) **U002312115**

Tank ID: 7
Construction Category: I
Construction Description: Double wall

Piping:
Tank ID: 5
Piping Category: C
Piping Description: Fiberglass

Tank ID: 5
Piping Category: F
Piping Description: Double wall

Tank ID: 6
Piping Category: C
Piping Description: Fiberglass

Tank ID: 6
Piping Category: F
Piping Description: Double wall

Tank ID: 7
Piping Category: C
Piping Description: Fiberglass

Tank ID: 7
Piping Category: F
Piping Description: Double wall

Tank ID: 5
Piping Category: J
Piping Description: Pressurized piping system

Tank ID: 6
Piping Category: J
Piping Description: Pressurized piping system

Tank ID: 7
Piping Category: J
Piping Description: Pressurized piping system

Tank ID: 6
Piping Category: K
Piping Description: Dispenser liners

Tank ID: 7
Piping Category: K
Piping Description: Dispenser liners

Tank ID: 5
Piping Category: K
Piping Description: Dispenser liners

Monitoring:
Tank ID: 6
Petro Monitoring Category: 3

MARATHON SERVICE STATION (Continued) **U002312115**

Monitoring Description: Electronic monitor pipe sumps

Tank ID: 6
Petro Monitoring Category: 5
Monitoring Description: Electronic monitor dispenser liners

Tank ID: 6
Petro Monitoring Category: F
Monitoring Description: Monitor dbl wall tank space

Tank ID: 6
Petro Monitoring Category: L
Monitoring Description: Automatic tank gauging - USTs

Tank ID: 7
Petro Monitoring Category: 3
Monitoring Description: Electronic monitor pipe sumps

Tank ID: 7
Petro Monitoring Category: 5
Monitoring Description: Electronic monitor dispenser liners

Tank ID: 7
Petro Monitoring Category: F
Monitoring Description: Monitor dbl wall tank space

Tank ID: 7
Petro Monitoring Category: L
Monitoring Description: Automatic tank gauging - USTs

Tank ID: 5
Petro Monitoring Category: 3
Monitoring Description: Electronic monitor pipe sumps

Tank ID: 5
Petro Monitoring Category: 5
Monitoring Description: Electronic monitor dispenser liners

Tank ID: 5
Petro Monitoring Category: F
Monitoring Description: Monitor dbl wall tank space

Tank ID: 5
Petro Monitoring Category: L
Monitoring Description: Automatic tank gauging - USTs

Tank ID: 3
Tank Capacity: 3000
Tank Location: UNDERGROUND
Tank Status: B-Removed from Site
Status Date: 05/31/1989
Install Date: Not reported
Substance: A
Content Description: Leaded Gas
Vessel Indicator: TANK
DEP Contractor: C

MARATHON SERVICE STATION (Continued) **U002312115**

Owner:
Owner ID: 56874
Owner Name: INAARA PETROLEUM INC
Owner Address: 3090 W SUNRISE BLVD
Owner Address 2: Not reported
Owner City,State,Zip: FORT LAUDERDALE, FL 33311
Owner Contact: MIRZA P MOLOO
Owner Phone: 9545849319

Construction:
Tank ID: 5
Construction Category: A
Construction Description: Ball check valve

Tank ID: 5
Construction Category: M
Construction Description: Spill containment bucket

Tank ID: 5
Construction Category: E
Construction Description: Fiberglass

Tank ID: 5
Construction Category: I
Construction Description: Double wall

Tank ID: 6
Construction Category: A
Construction Description: Ball check valve

Tank ID: 6
Construction Category: M
Construction Description: Spill containment bucket

Tank ID: 6
Construction Category: E
Construction Description: Fiberglass

Tank ID: 6
Construction Category: I
Construction Description: Double wall

Tank ID: 7
Construction Category: A
Construction Description: Ball check valve

Tank ID: 7
Construction Category: M
Construction Description: Spill containment bucket

Tank ID: 7
Construction Category: E
Construction Description: Fiberglass

Tank ID: 7
Construction Category: I

MARATHON SERVICE STATION (Continued) **U002312115**

Construction Description: Double wall

Piping:

Tank ID:	5
Piping Category:	C
Piping Description:	Fiberglass
Tank ID:	5
Piping Category:	F
Piping Description:	Double wall
Tank ID:	6
Piping Category:	C
Piping Description:	Fiberglass
Tank ID:	6
Piping Category:	F
Piping Description:	Double wall
Tank ID:	7
Piping Category:	C
Piping Description:	Fiberglass
Tank ID:	7
Piping Category:	F
Piping Description:	Double wall
Tank ID:	5
Piping Category:	J
Piping Description:	Pressurized piping system
Tank ID:	6
Piping Category:	J
Piping Description:	Pressurized piping system
Tank ID:	7
Piping Category:	J
Piping Description:	Pressurized piping system
Tank ID:	6
Piping Category:	K
Piping Description:	Dispenser liners
Tank ID:	7
Piping Category:	K
Piping Description:	Dispenser liners
Tank ID:	5
Piping Category:	K
Piping Description:	Dispenser liners

Monitoring:

Tank ID:	6
Petro Monitoring Category:	3
Monitoring Description:	Electronic monitor pipe sumps

MARATHON SERVICE STATION (Continued) **U002312115**

Tank ID: 6
Petro Monitoring Category: 5
Monitoring Description: Electronic monitor dispenser liners

Tank ID: 6
Petro Monitoring Category: F
Monitoring Description: Monitor dbl wall tank space

Tank ID: 6
Petro Monitoring Category: L
Monitoring Description: Automatic tank gauging - USTs

Tank ID: 7
Petro Monitoring Category: 3
Monitoring Description: Electronic monitor pipe sumps

Tank ID: 7
Petro Monitoring Category: 5
Monitoring Description: Electronic monitor dispenser liners

Tank ID: 7
Petro Monitoring Category: F
Monitoring Description: Monitor dbl wall tank space

Tank ID: 7
Petro Monitoring Category: L
Monitoring Description: Automatic tank gauging - USTs

Tank ID: 5
Petro Monitoring Category: 3
Monitoring Description: Electronic monitor pipe sumps

Tank ID: 5
Petro Monitoring Category: 5
Monitoring Description: Electronic monitor dispenser liners

Tank ID: 5
Petro Monitoring Category: F
Monitoring Description: Monitor dbl wall tank space

Tank ID: 5
Petro Monitoring Category: L
Monitoring Description: Automatic tank gauging - USTs

Tank ID: 4
Tank Capacity: 4000
Tank Location: UNDERGROUND
Tank Status: B-Removed from Site
Status Date: 05/31/1989
Install Date: Not reported
Substance: B
Content Description: Unleaded Gas
Vessel Indicator: TANK
DEP Contractor: C

Owner:
Owner ID: 56874

MARATHON SERVICE STATION (Continued) **U002312115**

Owner Name: INAARA PETROLEUM INC
Owner Address: 3090 W SUNRISE BLVD
Owner Address 2: Not reported
Owner City,State,Zip: FORT LAUDERDALE, FL 33311
Owner Contact: MIRZA P MOLOO
Owner Phone: 9545849319

Construction:
Tank ID: 5
Construction Category: A
Construction Description: Ball check valve

Tank ID: 5
Construction Category: M
Construction Description: Spill containment bucket

Tank ID: 5
Construction Category: E
Construction Description: Fiberglass

Tank ID: 5
Construction Category: I
Construction Description: Double wall

Tank ID: 6
Construction Category: A
Construction Description: Ball check valve

Tank ID: 6
Construction Category: M
Construction Description: Spill containment bucket

Tank ID: 6
Construction Category: E
Construction Description: Fiberglass

Tank ID: 6
Construction Category: I
Construction Description: Double wall

Tank ID: 7
Construction Category: A
Construction Description: Ball check valve

Tank ID: 7
Construction Category: M
Construction Description: Spill containment bucket

Tank ID: 7
Construction Category: E
Construction Description: Fiberglass

Tank ID: 7
Construction Category: I
Construction Description: Double wall

MARATHON SERVICE STATION (Continued) **U002312115**

Piping:

Tank ID:	5
Piping Category:	C
Piping Description:	Fiberglass
Tank ID:	5
Piping Category:	F
Piping Description:	Double wall
Tank ID:	6
Piping Category:	C
Piping Description:	Fiberglass
Tank ID:	6
Piping Category:	F
Piping Description:	Double wall
Tank ID:	7
Piping Category:	C
Piping Description:	Fiberglass
Tank ID:	7
Piping Category:	F
Piping Description:	Double wall
Tank ID:	5
Piping Category:	J
Piping Description:	Pressurized piping system
Tank ID:	6
Piping Category:	J
Piping Description:	Pressurized piping system
Tank ID:	7
Piping Category:	J
Piping Description:	Pressurized piping system
Tank ID:	6
Piping Category:	K
Piping Description:	Dispenser liners
Tank ID:	7
Piping Category:	K
Piping Description:	Dispenser liners
Tank ID:	5
Piping Category:	K
Piping Description:	Dispenser liners

Monitoring:

Tank ID:	6
Petro Monitoring Category:	3
Monitoring Description:	Electronic monitor pipe sumps
Tank ID:	6
Petro Monitoring Category:	5

MARATHON SERVICE STATION (Continued) **U002312115**

Monitoring Description: Electronic monitor dispenser liners

Tank ID: 6
Petro Monitoring Category: F
Monitoring Description: Monitor dbl wall tank space

Tank ID: 6
Petro Monitoring Category: L
Monitoring Description: Automatic tank gauging - USTs

Tank ID: 7
Petro Monitoring Category: 3
Monitoring Description: Electronic monitor pipe sumps

Tank ID: 7
Petro Monitoring Category: 5
Monitoring Description: Electronic monitor dispenser liners

Tank ID: 7
Petro Monitoring Category: F
Monitoring Description: Monitor dbl wall tank space

Tank ID: 7
Petro Monitoring Category: L
Monitoring Description: Automatic tank gauging - USTs

Tank ID: 5
Petro Monitoring Category: 3
Monitoring Description: Electronic monitor pipe sumps

Tank ID: 5
Petro Monitoring Category: 5
Monitoring Description: Electronic monitor dispenser liners

Tank ID: 5
Petro Monitoring Category: F
Monitoring Description: Monitor dbl wall tank space

Tank ID: 5
Petro Monitoring Category: L
Monitoring Description: Automatic tank gauging - USTs

DWM CONTAM:
Name: INAARA PETROLEUM INC
Address: 3090 W SUNRISE BLVD
City,State,Zip: FORT LAUDERDALE, FL
Program Site Id: 8625826
Lat DD: 26
Lat MM: 8
Lat SS: 10
Long DD: 80
Long MM: 11
Long SS: 3
Office/ District: SED
Program Area: PETROLEUM

MARATHON SERVICE STATION (Continued) **U002312115**

Priority Score:	Not reported
Datum:	0
Method:	AGPS
Facility Status:	CLOSED-STCM
Facility Type:	Not reported
Score Effective Date:	Not reported
Score When Ranked:	Not reported
Rank:	Not reported
Operator:	Not reported
Phone:	Not reported
Name Changed:	Not reported
Addr Changed:	Not reported
Related Party ID:	Not reported
Primary RP Role:	Not reported
RP Begin Date:	Not reported
RP Name:	Not reported
RP Address1:	Not reported
RP Address2:	Not reported
RP City:	Not reported
RP State:	Not reported
RP Zip5:	Not reported
RP Zip4:	Not reported
Contact:	Not reported
RP Phone:	Not reported
RP Extension:	Not reported
Site Manager:	Not reported

Name:	INAARA PETROLEUM INC
Address:	3090 W SUNRISE BLVD
City,State,Zip:	FORT LAUDERDALE, FL
Program Site Id:	8625826
Lat DD:	26
Lat MM:	8
Lat SS:	10
Long DD:	80
Long MM:	11
Long SS:	3
Office/ District:	SED
Program Area:	PETROLEUM
Priority Score:	Not reported
Datum:	0
Method:	AGPS
Facility Status:	CLOSED-STCM
Facility Type:	Not reported
Score Effective Date:	Not reported
Score When Ranked:	Not reported
Rank:	Not reported
Operator:	Not reported
Phone:	Not reported
Name Changed:	Not reported
Addr Changed:	Not reported
Related Party ID:	Not reported
Primary RP Role:	Not reported
RP Begin Date:	Not reported
RP Name:	Not reported
RP Address1:	Not reported
RP Address2:	Not reported

MARATHON SERVICE STATION (Continued) **U002312115**

RP City:	Not reported
RP State:	Not reported
RP Zip5:	Not reported
RP Zip4:	Not reported
Contact:	Not reported
RP Phone:	Not reported
RP Extension:	Not reported
Site Manager:	Not reported

FL Financial Assurance 3:

Name:	INAARA PETROLEUM INC
Address:	3090 W SUNRISE BLVD
City,State,Zip:	FORT LAUDERDALE, FL 33311
Region:	3
Facility ID:	8625826
Facility Phone:	9545849317
Facility Status:	OPEN
Facility Type:	A
Type Description:	Retail Station
DEP CO:	C
Finaincial Responsibility:	INSURANCE
Insurance Company:	COMMERCE & INDUSTRY
Effective Date:	12/10/2008
Expire Date:	12/10/2009
Owner ID:	56874
Onwer Name:	INAARA PETROLEUM INC
Owner Address:	3090 W SUNRISE BLVD
Owner Address2:	Not reported
Owner City,St,Zip:	FORT LAUDERDALE, FL 33311
Contact:	MIRZA P MOLOO
Resp Party Phone:	9545849319

Name:	INAARA PETROLEUM INC
Address:	3090 W SUNRISE BLVD
City,State,Zip:	FORT LAUDERDALE, FL 33311
Region:	3
Facility ID:	8625826
Facility Phone:	9545849317
Facility Status:	OPEN
Facility Type:	A
Type Description:	Retail Station
DEP CO:	C
Finaincial Responsibility:	INSURANCE
Insurance Company:	COMMERCE & INDUSTRY
Effective Date:	12/10/2009
Expire Date:	12/10/2010
Owner ID:	56874
Onwer Name:	INAARA PETROLEUM INC
Owner Address:	3090 W SUNRISE BLVD
Owner Address2:	Not reported
Owner City,St,Zip:	FORT LAUDERDALE, FL 33311
Contact:	MIRZA P MOLOO
Resp Party Phone:	9545849319

Name:	INAARA PETROLEUM INC
Address:	3090 W SUNRISE BLVD
City,State,Zip:	FORT LAUDERDALE, FL 33311

MARATHON SERVICE STATION (Continued) **U002312115**

Region:	3
Facility ID:	8625826
Facility Phone:	9545849317
Facility Status:	OPEN
Facility Type:	A
Type Description:	Retail Station
DEP CO:	C
Finaincial Responsibility:	INSURANCE
Insurance Company:	COMMERCE & INDUSTRY
Effective Date:	12/10/2010
Expire Date:	12/10/2011
Owner ID:	56874
Onwer Name:	INAARA PETROLEUM INC
Owner Address:	3090 W SUNRISE BLVD
Owner Address2:	Not reported
Owner City,St,Zip:	FORT LAUDERDALE, FL 33311
Contact:	MIRZA P MOLOO
Resp Party Phone:	9545849319

Name:	INAARA PETROLEUM INC
Address:	3090 W SUNRISE BLVD
City,State,Zip:	FORT LAUDERDALE, FL 33311
Region:	3
Facility ID:	8625826
Facility Phone:	9545849317
Facility Status:	OPEN
Facility Type:	A
Type Description:	Retail Station
DEP CO:	C
Finaincial Responsibility:	INSURANCE
Insurance Company:	COMMERCE & INDUSTRY
Effective Date:	12/10/2011
Expire Date:	12/10/2012
Owner ID:	56874
Onwer Name:	INAARA PETROLEUM INC
Owner Address:	3090 W SUNRISE BLVD
Owner Address2:	Not reported
Owner City,St,Zip:	FORT LAUDERDALE, FL 33311
Contact:	MIRZA P MOLOO
Resp Party Phone:	9545849319

Name:	INAARA PETROLEUM INC
Address:	3090 W SUNRISE BLVD
City,State,Zip:	FORT LAUDERDALE, FL 33311
Region:	3
Facility ID:	8625826
Facility Phone:	9545849317
Facility Status:	OPEN
Facility Type:	A
Type Description:	Retail Station
DEP CO:	C
Finaincial Responsibility:	INSURANCE
Insurance Company:	COMMERCE & INDUSTRY
Effective Date:	12/10/2012
Expire Date:	12/10/2013
Owner ID:	56874
Onwer Name:	INAARA PETROLEUM INC

MARATHON SERVICE STATION (Continued) **U002312115**

Owner Address: 3090 W SUNRISE BLVD
Owner Address2: Not reported
Owner City,St,Zip: FORT LAUDERDALE, FL 33311
Contact: MIRZA P MOLOO
Resp Party Phone: 9545849319

Name: INAARA PETROLEUM INC
Address: 3090 W SUNRISE BLVD
City,State,Zip: FORT LAUDERDALE, FL 33311
Region: 3
Facility ID: 8625826
Facility Phone: 9545849317
Facility Status: OPEN
Facility Type: A
Type Description: Retail Station
DEP CO: C
Finaincial Responsibility: INSURANCE
Insurance Company: COMMERCE & INDUSTRY
Effective Date: 12/10/2014
Expire Date: 12/10/2015
Owner ID: 56874
Onwer Name: INAARA PETROLEUM INC
Owner Address: 3090 W SUNRISE BLVD
Owner Address2: Not reported
Owner City,St,Zip: FORT LAUDERDALE, FL 33311
Contact: MIRZA P MOLOO
Resp Party Phone: 9545849319

Name: INAARA PETROLEUM INC
Address: 3090 W SUNRISE BLVD
City,State,Zip: FORT LAUDERDALE, FL 33311
Region: 3
Facility ID: 8625826
Facility Phone: 9545849317
Facility Status: OPEN
Facility Type: A
Type Description: Retail Station
DEP CO: C
Finaincial Responsibility: INSURANCE
Insurance Company: CRUM & FORSTER INDEMNITY
Effective Date: 12/10/2014
Expire Date: 12/10/2015
Owner ID: 56874
Onwer Name: INAARA PETROLEUM INC
Owner Address: 3090 W SUNRISE BLVD
Owner Address2: Not reported
Owner City,St,Zip: FORT LAUDERDALE, FL 33311
Contact: MIRZA P MOLOO
Resp Party Phone: 9545849319

Name: INAARA PETROLEUM INC
Address: 3090 W SUNRISE BLVD
City,State,Zip: FORT LAUDERDALE, FL 33311
Region: 3
Facility ID: 8625826
Facility Phone: 9545849317
Facility Status: OPEN

MARATHON SERVICE STATION (Continued) **U002312115**

Facility Type:	A
Type Description:	Retail Station
DEP CO:	C
Finaincial Responsibility:	INSURANCE
Insurance Company:	CRUM & FORSTER SPECIALTY INS. CO.
Effective Date:	12/10/2015
Expire Date:	12/10/2017
Owner ID:	56874
Onwer Name:	INAARA PETROLEUM INC
Owner Address:	3090 W SUNRISE BLVD
Owner Address2:	Not reported
Owner City,St,Zip:	FORT LAUDERDALE, FL 33311
Contact:	MIRZA P MOLOO
Resp Party Phone:	9545849319

Name:	INAARA PETROLEUM INC
Address:	3090 W SUNRISE BLVD
City,State,Zip:	FORT LAUDERDALE, FL 33311
Region:	3
Facility ID:	8625826
Facility Phone:	9545849317
Facility Status:	OPEN
Facility Type:	A
Type Description:	Retail Station
DEP CO:	C
Finaincial Responsibility:	INSURANCE
Insurance Company:	CRUM & FORSTER SPECIALTY INS. CO.
Effective Date:	12/10/2017
Expire Date:	12/10/2019
Owner ID:	56874
Onwer Name:	INAARA PETROLEUM INC
Owner Address:	3090 W SUNRISE BLVD
Owner Address2:	Not reported
Owner City,St,Zip:	FORT LAUDERDALE, FL 33311
Contact:	MIRZA P MOLOO
Resp Party Phone:	9545849319

Name:	INAARA PETROLEUM INC
Address:	3090 W SUNRISE BLVD
City,State,Zip:	FORT LAUDERDALE, FL 33311
Region:	3
Facility ID:	8625826
Facility Phone:	9545849317
Facility Status:	OPEN
Facility Type:	A
Type Description:	Retail Station
DEP CO:	C
Finaincial Responsibility:	INSURANCE
Insurance Company:	CRUM & FORSTER SPECIALTY INS. CO.
Effective Date:	12/10/2019
Expire Date:	12/10/2021
Owner ID:	56874
Onwer Name:	INAARA PETROLEUM INC
Owner Address:	3090 W SUNRISE BLVD
Owner Address2:	Not reported
Owner City,St,Zip:	FORT LAUDERDALE, FL 33311
Contact:	MIRZA P MOLOO

MARATHON SERVICE STATION (Continued) **U002312115**

Resp Party Phone:	9545849319
Name:	INAARA PETROLEUM INC
Address:	3090 W SUNRISE BLVD
City,State,Zip:	FORT LAUDERDALE, FL 33311
Region:	3
Facility ID:	8625826
Facility Phone:	9545849317
Facility Status:	OPEN
Facility Type:	A
Type Description:	Retail Station
DEP CO:	C
Finaincial Responsibility:	INSURANCE
Insurance Company:	CRUM & FORSTER SPECIALTY INS. CO.
Effective Date:	12/10/2021
Expire Date:	12/10/2022
Owner ID:	56874
Onwer Name:	INAARA PETROLEUM INC
Owner Address:	3090 W SUNRISE BLVD
Owner Address2:	Not reported
Owner City,St,Zip:	FORT LAUDERDALE, FL 33311
Contact:	MIRZA P MOLOO
Resp Party Phone:	9545849319

BROWARD CO. HM:

Name:	MARATHON SERVICE STATION
Address:	3090 W SUNRISE BLVD
City,State,Zip:	FORT LAUDERDALE, FL 33311
Region:	BROWARD
Facility ID:	04097
Alt Location:	Not reported
Facility Status:	OPEN

J29 **MCARTHUR DAIRY INC** **LUST U003108229**
WNW **1101 NW 40TH AVE** **UST N/A**
1/4-1/2 **FORT LAUDERDALE, FL 33313** **DWM CONTAM**
0.418 mi. **ERIC WASTE CLEANUP**
2205 ft. **Site 1 of 2 in cluster J**

Relative:
Higher

Actual:
8 ft.

LUST:

Name:	MCARTHUR DAIRY INC
Address:	1101 NW 40TH AVE
City,State,Zip:	FORT LAUDERDALE, FL 33313
Region:	STATE
Facility Id:	8731638
Facility Status:	CLOSED
Facility Type:	C - Fuel user/Non-retail
Facility Phone:	(954)583-4349
Facility Cleanup Rank:	8060
District:	Southeast District
Lat/Long (dms):	26 8 17.7348 / 80 12 12.2882
Section:	Not reported
Township:	Not reported
Range:	Not reported
Feature:	Not reported
Method:	AGPS
Datum:	0

MCARTHUR DAIRY INC (Continued) **U003108229**

Score:	29
Score Effective Date:	2007-08-23 00:00:00
Score When Ranked:	11
Operator:	MCARTHUR DAIRY, INC.
Name Update:	Not reported
Address Update:	Not reported

Petroleum Cleanup PCT Facility Score:

Facility Cleanup Status:	CMPL - COMPLETED
Contact:	JUAN DIAZ/STEPHANIE WRIGHT 305-795-7705
Contact Company:	MCARTHUR DAIRY INC
Contact Address:	6851 NE 2ND AVE
Contact City/State/Zip:	MIAMI, FL 33138
Phone:	(305)795-7725
Bad Address Ind:	N
State:	FL
Zip:	33313, 6629
Score:	29
Score Effective Date:	2007-08-23 00:00:00
Related Party ID:	13889
Primary RP Role:	ACCOUNT OWNER
RP Begin Date:	1986-12-01
RP Zip:	5503
RP Extension:	Not reported

Discharge Cleanup Summary:

Discharge Date:	8/15/1985
PCT Discharge Combined:	Not reported
Cleanup Required:	R - CLEANUP REQUIRED
Discharge Cleanup Status:	SRCR - SRCR COMPLETE
Disch Cleanup Status Date:	7/28/2016
Cleanup Work Status:	COMPLETED
Information Source:	E - EDI
Other Source Description:	Not reported
Eligibility Indicator:	E - ELIGIBLE
Site Manager:	VANLANDIN_DS
Site Mgr End Date:	9/19/2016
Tank Office:	PCLP6 - BROWARD CNTY ENVIRONMENTAL PROTECTION DEPT
Discharge Date:	10/28/1992
PCT Discharge Combined:	Not reported
Cleanup Required:	R - CLEANUP REQUIRED
Discharge Cleanup Status:	SRCR - SRCR COMPLETE
Disch Cleanup Status Date:	7/28/2016
Cleanup Work Status:	COMPLETED
Information Source:	D - DISCHARGE NOTIFICATION
Other Source Description:	Not reported
Eligibility Indicator:	I - INELIGIBLE
Site Manager:	VANLANDIN_DS
Site Mgr End Date:	9/19/2016
Tank Office:	PCLP6 - BROWARD CNTY ENVIRONMENTAL PROTECTION DEPT

Petroleum Cleanup Program Eligibility:

Facility ID:	8731638
Discharge Date:	10/28/1992
Pct Discharge Combined With:	Not reported
Cleanup Required:	R - CLEANUP REQUIRED
Discharge Cleanup Status:	SRCR - SRCR COMPLETE
Disch Cleanup Status Date:	7/28/2016

MCARTHUR DAIRY INC (Continued) **U003108229**

Cleanup Work Status:	COMPLETED
Information Source:	D - DISCHARGE NOTIFICATION
Other Source Description:	Not reported
Application Received Date:	Not reported
Cleanup Program:	C - PETROLEUM CLEANUP PARTICIPATION PROGRAM
Eligibility Status:	Not reported
Elig Status Date:	Not reported
Letter Of Intent Date:	Not reported
Redetermined:	No
Inspection Date:	1/14/1993
Site Manager:	VANLANDIN_DS
Site Mgr End Date:	9/19/2016
Tank Office:	PCLP6 - BROWARD CNTY ENVIRONMENTAL PROTECTION DEPT
Deductible Amount:	Not reported
Deductible Paid To Date:	Not reported
Co-Pay Amount:	Not reported
Co-Pay Paid To Date:	Not reported
Cap Amount:	0
Facility ID:	8731638
Discharge Date:	8/15/1985
Pct Discharge Combined With:	Not reported
Cleanup Required:	R - CLEANUP REQUIRED
Discharge Cleanup Status:	SRCR - SRCR COMPLETE
Disch Cleanup Status Date:	7/28/2016
Cleanup Work Status:	COMPLETED
Information Source:	E - EDI
Other Source Description:	Not reported
Application Received Date:	2/11/1988
Cleanup Program:	E - EARLY DETECTION INCENTIVE
Eligibility Status:	8/18/1988
Elig Status Date:	8/18/1988
Letter Of Intent Date:	2/5/1987
Redetermined:	No
Inspection Date:	3/6/1987
Site Manager:	VANLANDIN_DS
Site Mgr End Date:	9/19/2016
Tank Office:	PCLP6 - BROWARD CNTY ENVIRONMENTAL PROTECTION DEPT
Deductible Amount:	Not reported
Deductible Paid To Date:	0
Co-Pay Amount:	Not reported
Co-Pay Paid To Date:	0
Cap Amount:	0

Contaminated Media:

Discharge Date:	8/15/1985
Pct Discharge Combined With:	Not reported
Cleanup Required:	R - CLEANUP REQUIRED
Discharge Cleanup Status:	SRCR - SRCR COMPLETE
Disch Cleanup Status Date:	7/28/2016
Cleanup Work Status:	COMPLETED
Information Source:	E - EDI
Other Source Description:	Not reported
Elig Indicator:	E - ELIGIBLE
Site Manager:	VANLANDIN_DS
Site Mgr End Date:	9/19/2016
Tank Office:	PCLP6 - BROWARD CNTY ENVIRONME
Contaminated Drinking Wells:	0
Contaminated Monitoring Well:	Yes

MCARTHUR DAIRY INC (Continued) **U003108229**

Contaminated Soil:	No
Contaminated Surface Water:	No
Contaminated Ground Water:	Yes
Pollutant:	M - Fuel Oil - Onsite Heat
Pollutant Other Description:	Not reported
Gallons Discharged:	Not reported
Discharge Date:	10/28/1992
Pct Discharge Combined With:	Not reported
Cleanup Required:	R - CLEANUP REQUIRED
Discharge Cleanup Status:	SRCR - SRCR COMPLETE
Disch Cleanup Status Date:	7/28/2016
Cleanup Work Status:	COMPLETED
Information Source:	D - DISCHARGE NOTIFICATION
Other Source Description:	Not reported
Elig Indicator:	I - INELIGIBLE
Site Manager:	VANLANDIN_DS
Site Mgr End Date:	9/19/2016
Tank Office:	PCLP6 - BROWARD CNTY ENVIRONME
Contaminated Drinking Wells:	Not reported
Contaminated Monitoring Well:	Not reported
Contaminated Soil:	Not reported
Contaminated Surface Water:	Not reported
Contaminated Ground Water:	Not reported
Pollutant:	D - Vehicular Diesel
Pollutant Other Description:	Not reported
Gallons Discharged:	Not reported

Task Information:

District:	SED
Facility ID:	8731638
Facility Status:	CLOSED
Facility Type:	C - Fuel user/Non-retail -
County:	BROWARD
County ID:	6
Cleanup Eligibility Status:	E
Source Effective Date:	07-28-2016
Discharge Date:	08-15-1985
Cleanup Required:	R - CLEANUP REQUIRED
Discharge Cleanup Status:	SRCR - SRCR COMPLETE
Disch Cleanup Status Date:	07-28-2016
SRC Action Type:	SRCR - SITE REHABILITATION COMPLETION REPORT
SRC Submit Date:	07-28-2014
SRC Review Date:	08-05-2014
SRC Completion Status:	A - APPROVED
SRC Issue Date:	07-28-2016
SRC Comment:	Not reported
Cleanup Work Status:	COMPLETED
Site Mgr:	VANLANDIN_DS
Site Mgr End Date:	09-19-2016
Tank Office:	PCLP6 - Broward County
SR Task ID:	26301
SR Cleanup Responsible:	RP - RESPONSIBLE PARTY
SR Funding Eligibility Type:	Not reported
SR Actual Cost:	Not reported
SR Completion Date:	Not reported
SR Payment Date:	08-13-1993
SR Oral Date:	Not reported
SR Written Date:	02-20-1991

MCARTHUR DAIRY INC (Continued) **U003108229**

SR Soil Removal:	Y
SR Free Product Removal:	Y
SR Soil Tonnage Removed:	Not reported
SR Soil Treatment:	Not reported
SR Other Treatment:	Not reported
SR Alternate Proc Received Date:	Not reported
SR Alternate Procedure Status:	Not reported
SR Alternate Procedure Status Date:	Not reported
SR Alternate Procedure Comments:	Not reported
SA Task ID:	26302
SA Cleanup Responsible:	RP - RESPONSIBLE PARTY
SA Funding Eligibility Type:	Not reported
SA Actual Cost:	Not reported
SA Completion Date:	02-21-1989
SA Payment Date:	08-13-1993
RAP Task ID:	26303
RAP Cleanup Responsible ID:	RP - RESPONSIBLE PARTY
RAP Funding Eligibility Type:	Not reported
RAP Actual Cost:	$88,214.71
RAP Completion Date:	10-19-2000
RAP Payment Date:	08-13-1993
RAP Last Order Approved:	1991-07-22 00:00:00
RA Task ID:	26304
RA Cleanup Responsible:	RP - RESPONSIBLE PARTY
RA Funding Eligibility Type:	Not reported
RA Years to Complete:	0
RA Actual Cost:	Not reported
District:	SED
Facility ID:	8731638
Facility Status:	CLOSED
Facility Type:	C - Fuel user/Non-retail -
County:	BROWARD
County ID:	6
Cleanup Eligibility Status:	I
Source Effective Date:	07-28-2016
Discharge Date:	10-28-1992
Cleanup Required:	R - CLEANUP REQUIRED
Discharge Cleanup Status:	SRCR - SRCR COMPLETE
Disch Cleanup Status Date:	07-28-2016
SRC Action Type:	SRCR - SITE REHABILITATION COMPLETION REPORT
SRC Submit Date:	06-23-2016
SRC Review Date:	06-29-2016
SRC Completion Status:	A - APPROVED
SRC Issue Date:	07-28-2016
SRC Comment:	Not reported
Cleanup Work Status:	COMPLETED
Site Mgr:	VANLANDIN_DS
Site Mgr End Date:	09-19-2016
Tank Office:	PCLP6 - Broward County
SR Task ID:	74589
SR Cleanup Responsible:	Not reported
SR Funding Eligibility Type:	Not reported
SR Actual Cost:	Not reported
SR Completion Date:	Not reported
SR Payment Date:	Not reported
SR Oral Date:	Not reported
SR Written Date:	Not reported

MCARTHUR DAIRY INC (Continued) **U003108229**

SR Soil Removal:	Not reported
SR Free Product Removal:	Not reported
SR Soil Tonnage Removed:	Not reported
SR Soil Treatment:	Not reported
SR Other Treatment:	Not reported
SR Alternate Proc Received Date:	Not reported
SR Alternate Procedure Status:	Not reported
SR Alternate Procedure Status Date:	Not reported
SR Alternate Procedure Comments:	Not reported
SA Task ID:	65639
SA Cleanup Responsible:	Not reported
SA Funding Eligibility Type:	Not reported
SA Actual Cost:	Not reported
SA Completion Date:	Not reported
SA Payment Date:	Not reported
RAP Task ID:	63762
RAP Cleanup Responsible ID:	Not reported
RAP Funding Eligibility Type:	Not reported
RAP Actual Cost:	Not reported
RAP Completion Date:	Not reported
RAP Payment Date:	Not reported
RAP Last Order Approved:	Not reported
RA Task ID:	64478
RA Cleanup Responsible:	Not reported
RA Funding Eligibility Type:	Not reported
RA Years to Complete:	0
RA Actual Cost:	Not reported

Click here for Florida Oculus:

UST:

Facility ID:	8731638
Name:	MCARTHUR DAIRY INC
Address:	1101 NW 40TH AVE
City,State,Zip:	FORT LAUDERDALE, FL 33313
Facility Phone:	9545834349
Facility Status:	CLOSED
Facility Type:	C
Type Description:	Fuel user/Non-retail
Depco:	P
Region:	STATE
Positioning Method:	AGPS
Latitude/Longitude:	26 8 15 / 80 12 14

UST:

Tank ID:	3
Tank Capacity:	10000
Tank Location:	UNDERGROUND
Tank Status:	B-Removed from Site
Status Date:	11/01/1997
Install Date:	1/1/1981
Substance:	D
Content Description:	Vehicular Diesel
Vessel Indicator:	TANK
DEP Contractor:	P

Owner:

Owner ID:	13889

MCARTHUR DAIRY INC (Continued) **U003108229**

Owner Name: MCARTHUR DAIRY INC
Owner Address: 6851 NE 2ND AVE
Owner Address 2: Not reported
Owner City,State,Zip: MIAMI, FL 33138
Owner Contact: JUAN DIAZ/STEPHANIE WRIGHT 305-795-7705
Owner Phone: 3057957725

Tank ID: 4
Tank Capacity: 275
Tank Location: UNDERGROUND
Tank Status: B-Removed from Site
Status Date: 06/01/1998
Install Date: Not reported
Substance: M
Content Description: Fuel Oil - Onsite Heat
Vessel Indicator: TANK
DEP Contractor: P

Owner:
Owner ID: 13889
Owner Name: MCARTHUR DAIRY INC
Owner Address: 6851 NE 2ND AVE
Owner Address 2: Not reported
Owner City,State,Zip: MIAMI, FL 33138
Owner Contact: JUAN DIAZ/STEPHANIE WRIGHT 305-795-7705
Owner Phone: 3057957725

Tank ID: 2
Tank Capacity: 6000
Tank Location: UNDERGROUND
Tank Status: A-Closed In Place
Status Date: 02/01/1993
Install Date: 4/1/1980
Substance: M
Content Description: Fuel Oil - Onsite Heat
Vessel Indicator: TANK
DEP Contractor: P

Owner:
Owner ID: 13889
Owner Name: MCARTHUR DAIRY INC
Owner Address: 6851 NE 2ND AVE
Owner Address 2: Not reported
Owner City,State,Zip: MIAMI, FL 33138
Owner Contact: JUAN DIAZ/STEPHANIE WRIGHT 305-795-7705
Owner Phone: 3057957725

Tank ID: 1
Tank Capacity: 8000
Tank Location: UNDERGROUND
Tank Status: B-Removed from Site
Status Date: 10/31/1992
Install Date: 11/1/1973
Substance: D
Content Description: Vehicular Diesel

MCARTHUR DAIRY INC (Continued) **U003108229**

Vessel Indicator: TANK
DEP Contractor: P

Owner:
Owner ID: 13889
Owner Name: MCARTHUR DAIRY INC
Owner Address: 6851 NE 2ND AVE
Owner Address 2: Not reported
Owner City,State,Zip: MIAMI, FL 33138
Owner Contact: JUAN DIAZ/STEPHANIE WRIGHT 305-795-7705
Owner Phone: 3057957725

DWM CONTAM:
Name: MCARTHUR DAIRY INC
Address: 1101 NW 40TH AVE
City,State,Zip: FORT LAUDERDALE, FL
Program Site Id: 8731638
Lat DD: 26
Lat MM: 8
Lat SS: 15
Long DD: 80
Long MM: 12
Long SS: 14
Office/ District: SED
Program Area: PETROLEUM
Priority Score: Not reported
Datum: 0
Method: AGPS
Facility Status: CLOSED-STCM
Facility Type: Not reported
Score Effective Date: Not reported
Score When Ranked: Not reported
Rank: Not reported
Operator: Not reported
Phone: Not reported
Name Changed: Not reported
Addr Changed: Not reported
Related Party ID: Not reported
Primary RP Role: Not reported
RP Begin Date: Not reported
RP Name: Not reported
RP Address1: Not reported
RP Address2: Not reported
RP City: Not reported
RP State: Not reported
RP Zip5: Not reported
RP Zip4: Not reported
Contact: Not reported
RP Phone: Not reported
RP Extension: Not reported
Site Manager: Not reported

Name: MCARTHUR DAIRY INC
Address: 1101 NW 40TH AVE
City,State,Zip: FORT LAUDERDALE, FL

MCARTHUR DAIRY INC (Continued) **U003108229**

Program Site Id:	8731638
Lat DD:	26
Lat MM:	8
Lat SS:	15
Long DD:	80
Long MM:	12
Long SS:	14
Office/ District:	SED
Program Area:	PETROLEUM
Priority Score:	Not reported
Datum:	0
Method:	AGPS
Facility Status:	CLOSED-STCM
Facility Type:	Not reported
Score Effective Date:	Not reported
Score When Ranked:	Not reported
Rank:	Not reported
Operator:	Not reported
Phone:	Not reported
Name Changed:	Not reported
Addr Changed:	Not reported
Related Party ID:	Not reported
Primary RP Role:	Not reported
RP Begin Date:	Not reported
RP Name:	Not reported
RP Address1:	Not reported
RP Address2:	Not reported
RP City:	Not reported
RP State:	Not reported
RP Zip5:	Not reported
RP Zip4:	Not reported
Contact:	Not reported
RP Phone:	Not reported
RP Extension:	Not reported
Site Manager:	Not reported

ERIC WASTE CLEANUP:

ERIC ID:	ERIC_17871
Name:	Mcarthur Dairy Brownfield Site
Address:	1101 NW 40TH AVE
City,State,Zip:	FORT LAUDERDALE, FL 33313
County:	BROWARD
Status:	CLOSED
Source Facility Name:	MCARTHUR DAIRY INC
Source Facility ID:	8731638
Program:	Brownfield Site Rehabilitation
Program Type:	BROWNFIELDS
Program Status:	COMPLETE
District:	SED - Southeast District
WMD:	SFWMD - South Florida Water Management District
ICR Indicator:	N
Discharge Date:	Not reported
Method ID:	DPHO
Object of Interest:	CENAB
Proximity to Object:	PROMF
Lat DD:	26
Lat MM:	8

MCARTHUR DAIRY INC (Continued) **U003108229**

Lat SS:	Not reported
Long DD:	80
Long MM:	12
Long SS:	Not reported
X Coord:	778847.38577
Y Coord:	243776.08415
GIS ALB X:	778847.38808
GIS ALB Y:	243776.08953
Collector Username:	CROSS_JL
Collection Date:	01/18/2022
Map Source:	hybrid
Map Source Scale:	2257
Interpolation Scale:	0
Coordinate Accuracy ID:	1
Site Manager:	Not reported
Site Phase Description:	Phase 5 - Cleanup Complete
Offsite Contamination Key:	CONTAMUNKNOWN
DATUM ID:	WGS84
Documents:	https://prodenv.dep.state.fl.us/DepNexus/public/electronic-documents/ERIC_17871/gis-facility!search
Object ID:	12276

J30 **MCARTHUR DAIRY BROWNFIELD SITE** **BROWNFIELDS** **S116348480**
WNW **1101 N.W. 40TH AVENUE** **N/A**
1/4-1/2 **LAUDERHILL, FL 33313**
0.418 mi.
2205 ft. **Site 2 of 2 in cluster J**

Relative:
Higher

Actual:
8 ft.

BROWNFIELDS:

Name:	MCARTHUR DAIRY BROWNFIELD SITE
Address:	1101 N.W. 40TH AVENUE
City,State,Zip:	LAUDERHILL, FL 33313
Site Id:	BF060201001
Object Id:	94
County Code:	6
Area Id:	BF060201000
Area Name:	US 441/SR 7 Corridor
SRCO Date:	07/28/2016
District:	Southeast
Acreage:	6.89240299
Remediation:	ACTIVE
BSRA Date:	06/11/2003
X Coordinate:	778944.300
Y Coordinate:	242994.6000
Latitude:	26.1388791
Longitude:	-80.2034492
Lat DD:	26
Lat MM:	8
Lat SS:	19.94
Long DD:	-80
Long MM:	12
Long SS:	12.42
Source:	City of Lauderhill
Method:	paper
Verification:	DPHO
Date Verification:	05/15/2006
Comment:	Quarter 2 year 1 Natural Attenuation Monitoring (NAM) Report received on Feb 20, 2007. Broward County approved the report on Feb 14, 2007. They are to continue to monitor the groundwater. The next quarterly

MCARTHUR DAIRY BROWNFIELD SITE (Continued) **S116348480**

NAM is due May 16, 2007.
User Name: CLARKE_C
Datestamp: 07/09/2003

BSRA:
Name: MCARTHUR DAIRY BROWNFIELD SITE
Address: 1101 N.W. 40TH AVENUE
City,State,Zip: LAUDERHILL, FL 33313
Area Id: BF060201000
District: Southeast
Acreage: 10.35
Site Id: BF060201001
Executed Date: 06/11/2003
Issue Date: 07/28/2016
ERIC ID: ERIC_17871
Conditional or Unconditional Closure: U
Latitude: 26.1388791
Longitude: -80.2034492

31
ENE
1/4-1/2
0.436 mi.
2302 ft.

ALL AUTO PARTS INC **SWF/LF** **S107926843**
1157 NW 31ST AVE **Financial Assurance** **N/A**
FORT LAUDERDALE, FL 33311 **BROWARD CO. HM**
NPDES

Relative:
Lower

Actual:
6 ft.

SWF/LF:
Name: SA RECYCLING 303
Address: 1157 NW 31ST AVE
City,State,Zip: LAUDERHILL, FL 33311
Facility ID: 107313
District: SED
Lat/Long: 26:8:21.8871 / 80:11:16.1119
Class Type: 900
Classification: RECOVERED MATERIALS PROCESSING FACILITY (RMPF)
Class Status: ACTIVE (A)
Section: Not reported
Township: Not reported
Range: Not reported
Responsible Authority Name: Not reported
Responsible Authority Address: Not reported
Responsible Authority City,St,Zip: Not reported
Responsible Authority Phone: Not reported
EMail Address1: Not reported
EMail Address2: Not reported
Site Supervisor Name: Not reported
Site Supervisor Addr: Not reported
Site Supervisor City/State/Zip: Not reported
Site Supervisor Telephone: Not reported
Land Owner Name: Not reported
Land Owner Address: Not reported
Land Owner City/State/Zip: Not reported
Land Owner Telephone: Not reported

Click here for Florida Oculus:

FL Financial Assurance 3:
Name: ALL AUTO PARTS INC

ALL AUTO PARTS INC (Continued) **S107926843**

Address:	1157 NW 31ST AVE
City,State,Zip:	FORT LAUDERDALE, FL 33311
Region:	3
Facility ID:	9046948
Facility Phone:	9545848550
Facility Status:	OPEN
Facility Type:	C
Type Description:	Fuel user/Non-retail
DEP CO:	P
Finaincial Responsibility:	NONE
Insurance Company:	Not reported
Effective Date:	Not reported
Expire Date:	Not reported
Owner ID:	492
Onwer Name:	ALL AUTO PARTS INC
Owner Address:	1157 NW 31ST AVE
Owner Address2:	Not reported
Owner City,St,Zip:	FORT LAUDERDALE, FL 33311
Contact:	JOSEPH DANIELLE
Resp Party Phone:	9547923880

BROWARD CO. HM:

Name:	SA RECYCLING, LLC
Address:	1157 NW 31ST AVE
City,State,Zip:	LAUDERHILL, FL 33311
Region:	BROWARD
Facility ID:	01141
Alt Location:	Not reported
Facility Status:	OPEN

WASTEWATER:

Name:	SA RECYCLING - LAUDERHILL FL
Address:	1157 NW 31ST AVE
City,State,Zip:	LAUDERHILL, FL
Facility ID:	FLR05I653
Facility Type:	Multi-Sector Stormwater GP
Status:	Active - Existing, permitted facility/site for which effluent, reclaimed water or wastewater residual discharge into the environment and/or monitoring is taking place.
District Office:	Not reported
NPDES Permitted Site:	Not reported
Environmental Interest:	Not reported
Owner Type:	Private
Permit Capacity:	Not reported
Party Name:	Lindsay Maine
Company Name:	SA Recycling LLC
RP Address:	2411 N Glassell St
RP Address 2:	Not reported
RP City,Stat,Zip:	Not reported
Telephone:	7146322031
Email:	lmaine@sarecycling.com
Issue Date:	06/21/2021
Effective Date:	Not reported
Expiration Date:	06/20/2026
DOC Description:	Not reported
Latitude Degrees:	26

ALL AUTO PARTS INC (Continued) **S107926843**

Latitude Minutes:	8
Latitude Seconds:	21.85
Longitude Degrees:	80
Longitude Minutes:	11
Longitude Seconds:	14.31
Treatment:	Not reported
Decode For Fstatus:	Active
Cell Phone:	Not reported
Permit Type:	Not reported
Major Minor Discharge:	Not reported
Nature of Business:	Not reported

K32 **BRAKE WORLD** **LUST U002038129**
SW **700 N SR 7** **UST N/A**
1/4-1/2 **PLANTATION, FL 33311** **Financial Assurance**
0.457 mi.
2414 ft. **Site 1 of 2 in cluster K**

Relative: Higher

Actual: 7 ft.

LUST:

Name:	BRAKE WORLD
Address:	700 N SR 7
City,State,Zip:	PLANTATION, FL 33311
Region:	STATE
Facility Id:	9401343
Facility Status:	CLOSED
Facility Type:	C - Fuel user/Non-retail
Facility Phone:	(954)764-5400
Facility Cleanup Rank:	8060
District:	Southeast District
Lat/Long (dms):	26 7 49.2599999 / 80 12 7.35120000
Section:	Not reported
Township:	Not reported
Range:	Not reported
Feature:	Not reported
Method:	AGPS
Datum:	Not reported
Score:	9
Score Effective Date:	2012-08-07 00:00:00
Score When Ranked:	11
Operator:	Not reported
Name Update:	Not reported
Address Update:	2019-02-21 00:00:00

Petroleum Cleanup PCT Facility Score:

Facility Cleanup Status:	CMPL - COMPLETED
Contact:	SONYA SALKIN
Contact Company:	LEO, GARY & NANCY
Contact Address:	700 N SR 7
Contact City/State/Zip:	PLANTATION, FL 33317
Phone:	(305)764-5400
Bad Address Ind:	N
State:	FL
Zip:	33311
Score:	9
Score Effective Date:	2012-08-07 00:00:00
Related Party ID:	37748
Primary RP Role:	ACCOUNT OWNER
RP Begin Date:	1994-09-12

BRAKE WORLD (Continued) **U002038129**

RP Zip: Not reported
RP Extension: Not reported

Discharge Cleanup Summary:
Discharge Date: 7/8/1993
PCT Discharge Combined: Not reported
Cleanup Required: R - CLEANUP REQUIRED
Discharge Cleanup Status: SRCR - SRCR COMPLETE
Disch Cleanup Status Date: 2/27/2019
Cleanup Work Status: COMPLETED
Information Source: D - DISCHARGE NOTIFICATION
Other Source Description: Not reported
Eligibility Indicator: E - ELIGIBLE
Site Manager: MYERS_JL
Site Mgr End Date: 2/25/2019
Tank Office: PCTM5 - PETROLEUM CLEANUP TEAM 5

Petroleum Cleanup Program Eligibility:
Facility ID: 9401343
Discharge Date: 7/8/1993
Pct Discharge Combined With: Not reported
Cleanup Required: R - CLEANUP REQUIRED
Discharge Cleanup Status: SRCR - SRCR COMPLETE
Disch Cleanup Status Date: 2/27/2019
Cleanup Work Status: COMPLETED
Information Source: D - DISCHARGE NOTIFICATION
Other Source Description: Not reported
Application Received Date: 7/29/1994
Cleanup Program: A - ABANDONED TANK RESTORATION PROGRAM
Eligibility Status: 3/15/1995
Elig Status Date: 3/15/1995
Letter Of Intent Date: Not reported
Redetermined: No
Inspection Date: 2/22/1995
Site Manager: MYERS_JL
Site Mgr End Date: 2/25/2019
Tank Office: PCTM5 - PETROLEUM CLEANUP TEAM 5
Deductible Amount: 500
Deductible Paid To Date: 0
Co-Pay Amount: 0
Co-Pay Paid To Date: 0
Cap Amount: 0

Contaminated Media:
Discharge Date: 7/8/1993
Pct Discharge Combined With: Not reported
Cleanup Required: R - CLEANUP REQUIRED
Discharge Cleanup Status: SRCR - SRCR COMPLETE
Disch Cleanup Status Date: 2/27/2019
Cleanup Work Status: COMPLETED
Information Source: D - DISCHARGE NOTIFICATION
Other Source Description: Not reported
Elig Indicator: E - ELIGIBLE
Site Manager: MYERS_JL
Site Mgr End Date: 2/25/2019
Tank Office: PCTM5 - PETROLEUM CLEANUP TEAM
Contaminated Drinking Wells: 0
Contaminated Monitoring Well: No

BRAKE WORLD (Continued) **U002038129**

Contaminated Soil:	Yes
Contaminated Surface Water:	No
Contaminated Ground Water:	Yes
Pollutant:	D - Vehicular Diesel
Pollutant Other Description:	Not reported
Gallons Discharged:	Not reported

Task Information:

District:	SED
Facility ID:	9401343
Facility Status:	CLOSED
Facility Type:	C - Fuel user/Non-retail -
County:	BROWARD
County ID:	6
Cleanup Eligibility Status:	E
Source Effective Date:	Not reported
Discharge Date:	07-08-1993
Cleanup Required:	R - CLEANUP REQUIRED
Discharge Cleanup Status:	RA - RA ONGOING
Disch Cleanup Status Date:	08-28-2017
SRC Action Type:	Not reported
SRC Submit Date:	Not reported
SRC Review Date:	Not reported
SRC Completion Status:	Not reported
SRC Issue Date:	Not reported
SRC Comment:	Not reported
Cleanup Work Status:	INACTIVE
Site Mgr:	MYERS_JL
Site Mgr End Date:	Not reported
Tank Office:	PCTM5 - Team 5
SR Task ID:	Not reported
SR Cleanup Responsible:	Not reported
SR Funding Eligibility Type:	Not reported
SR Actual Cost:	Not reported
SR Completion Date:	Not reported
SR Payment Date:	Not reported
SR Oral Date:	Not reported
SR Written Date:	Not reported
SR Soil Removal:	Not reported
SR Free Product Removal:	Not reported
SR Soil Tonnage Removed:	Not reported
SR Soil Treatment:	Not reported
SR Other Treatment:	Not reported
SR Alternate Proc Received Date:	Not reported
SR Alternate Procedure Status:	Not reported
SR Alternate Procedure Status Date:	Not reported
SR Alternate Procedure Comments:	Not reported
SA Task ID:	24764
SA Cleanup Responsible:	Not reported
SA Funding Eligibility Type:	Not reported
SA Actual Cost:	Not reported
SA Completion Date:	Not reported
SA Payment Date:	Not reported
RAP Task ID:	24765
RAP Cleanup Responsible ID:	ST - STATE
RAP Funding Eligibility Type:	Not reported
RAP Actual Cost:	Not reported
RAP Completion Date:	Not reported

BRAKE WORLD (Continued) **U002038129**

RAP Payment Date: Not reported
RAP Last Order Approved: Not reported
RA Task ID: 24766
RA Cleanup Responsible: ST - STATE
RA Funding Eligibility Type: Not reported
RA Years to Complete: Not reported
RA Actual Cost: Not reported

Click here for Florida Oculus:

UST:
Facility ID: 9401343
Name: BRAKE WORLD
Address: 700 N SR 7
City,State,Zip: PLANTATION, FL 33311
Facility Phone: 9547645400
Facility Status: CLOSED
Facility Type: C
Type Description: Fuel user/Non-retail
Depco: P
Region: STATE
Positioning Method: AGPS
Latitude/Longitude: 26 6 26 / 80 12 58

UST:
Tank ID: 1
Tank Capacity: Not reported
Tank Location: UNDERGROUND
Tank Status: B-Removed from Site
Status Date: 10/01/1999
Install Date: Not reported
Substance: L
Content Description: Waste Oil
Vessel Indicator: TANK
DEP Contractor: P

Owner:
Owner ID: 37748
Owner Name: LEO, GARY & NANCY
Owner Address: 700 N SR 7
Owner Address 2: Not reported
Owner City,State,Zip: PLANTATION, FL 33317
Owner Contact: SONYA SALKIN
Owner Phone: 3057645400

FL Financial Assurance 3:
Name: BRAKE WORLD
Address: 700 N SR 7
City,State,Zip: PLANTATION, FL 33311
Region: 3
Facility ID: 9401343
Facility Phone: 9547645400
Facility Status: CLOSED
Facility Type: C
Type Description: Fuel user/Non-retail

BRAKE WORLD (Continued) **U002038129**

DEP CO:	P
Finaincial Responsibility:	NONE
Insurance Company:	Not reported
Effective Date:	Not reported
Expire Date:	Not reported
Owner ID:	37748
Onwer Name:	LEO, GARY & NANCY
Owner Address:	700 N SR 7
Owner Address2:	Not reported
Owner City,St,Zip:	PLANTATION, FL 33317
Contact:	SONYA SALKIN
Resp Party Phone:	3057645400

K33 **BRAKE WORLD** **DWM CONTAM** **S123490626**
SW **700 N SR 7** **N/A**
1/4-1/2 **PLANTATION, FL**
0.457 mi.
2414 ft. **Site 2 of 2 in cluster K**

Relative: **Higher**

Actual: **7 ft.**

DWM CONTAM:

Name:	BRAKE WORLD
Address:	700 N SR 7
City,State,Zip:	PLANTATION, FL
Program Site Id:	9401343
Lat DD:	26
Lat MM:	6
Lat SS:	26
Long DD:	80
Long MM:	12
Long SS:	58
Office/ District:	SED
Program Area:	PETROLEUM
Priority Score:	Not reported
Datum:	Not reported
Method:	AGPS
Facility Status:	CLOSED-STCM
Facility Type:	Not reported
Score Effective Date:	Not reported
Score When Ranked:	Not reported
Rank:	Not reported
Operator:	Not reported
Phone:	Not reported
Name Changed:	Not reported
Addr Changed:	Not reported
Related Party ID:	Not reported
Primary RP Role:	Not reported
RP Begin Date:	Not reported
RP Name:	Not reported
RP Address1:	Not reported
RP Address2:	Not reported
RP City:	Not reported
RP State:	Not reported
RP Zip5:	Not reported
RP Zip4:	Not reported
Contact:	Not reported
RP Phone:	Not reported
RP Extension:	Not reported
Site Manager:	Not reported

L34 **DRYCLEANING DEPOT** **DRYCLEANERS** **S108833851**
WNW **1187 NW 40TH AVE** **DWM CONTAM** **N/A**
1/4-1/2 **LAUDERHILL, FL 33313** **RESP PARTY**
0.459 mi. **ERIC WASTE CLEANUP**
2423 ft. **Site 1 of 4 in cluster L**

Relative:
Higher

Actual:
8 ft.

DRYCLEANERS:

Name:	DRY CLEANING DEPOT
Address:	1187 NW 40TH AVE
City,State,Zip:	LAUDERHILL, FL 33313
Facility ID:	8732023
Facility Type:	Not reported
Facility Status:	In Service
Facility Phone:	9548512507
Owner ID:	40552
Owner Role:	TANK OPERATOR
Owner Name:	COLONY ACQUISITION CORP
Owner Contact:	ROBERT DENBERG
Owner Address:	730 W. BROWARD BLVD.
Owner Addr2:	Not reported
Owner City,St,Zip:	FORT LAUDERDALE, FL 33312
RP Phone:	(954)522-3660
Start Date:	Not reported
Tank ID:	203419
Vessel:	DRUM
Gallons:	Not reported
Substance:	2
Installation Date:	07/01/1995
Status Date:	07/01/1995

DWM CONTAM:

Name:	DRY CLEANING DEPOT
Address:	1187 NW 40TH AVE
City,State,Zip:	LAUDERHILL, FL
Program Site Id:	ERIC_10177
Lat DD:	26
Lat MM:	8
Lat SS:	24.8259
Long DD:	80
Long MM:	12
Long SS:	10.5301
Office/ District:	SED
Program Area:	RESPONSPARTY
Priority Score:	Not reported
Datum:	HARN
Method:	DPHO
Facility Status:	Closed-ERIC
Facility Type:	Not reported
Score Effective Date:	Not reported
Score When Ranked:	Not reported
Rank:	Not reported
Operator:	Not reported
Phone:	Not reported
Name Changed:	Not reported
Addr Changed:	Not reported
Related Party ID:	Not reported
Primary RP Role:	Not reported
RP Begin Date:	Not reported
RP Name:	Not reported

DRYCLEANING DEPOT (Continued) **S108833851**

RP Address1:	Not reported
RP Address2:	Not reported
RP City:	Not reported
RP State:	Not reported
RP Zip5:	Not reported
RP Zip4:	Not reported
Contact:	Not reported
RP Phone:	Not reported
RP Extension:	Not reported
Site Manager:	La Smith

RESP PARTY:

Name:	DRYCLEANING DEPOT
Address:	1187 NW 40TH AVE
City,State,Zip:	LAUDERHILL, FL 33313
District:	Southeast District
Site Id:	96531
Project Id:	124620
Site Status:	CLOSED
Project Manager:	SMITH_LA
OGC Case Number:	Not reported
Initial Date Received:	06/03/1996
Contaminants:	Response forwarded to Tallahassee for eligibility determination.
Offsite Cont Impact:	Not reported
Priority Score:	Not reported
Datum:	HARN
Method ID:	UNKN
Feature:	Not reported
Object Of Interest:	CAP_RAP SITE
Proximity To Object:	APPRX
Collect Username:	STONE_H
Collect Affiliation:	DEPARTMENT OF ENVIRONMENTAL PROTECTION
Collect Program Id:	CL
Collect Date:	01/04/2006
Map Series Used:	1999 doqs
Map Source Scale:	4265
Interpolation Scale:	Not reported
Coordinate Accuracy Id:	3
Verify Method Id:	DPHO
Verifier Username:	STONE_H
Verifier Affiliation:	DEPARTMENT OF ENVIRONMENTAL PROTECTION
Verifying Program Id:	CL
Verification Date:	01/04/2006
Decode for District:	Southeast District
Decode for Datum:	High Accuracy Reference Network
Decode for Method:	Unknown Method
Decode for Off Site COC:	Not reported
Decode for V_Method:	Digital Aerial Photography With Ground Control
Latitude/Longitude (deg/min/sec):	26 8 / 80 12
Source Facility Name:	Not reported
Source Facility ID:	Not reported
Program:	Not reported
Program Type:	Not reported
Program Status:	Not reported
WMD:	Not reported
ICR Indicator:	Not reported
Discharge Date:	Not reported

DRYCLEANING DEPOT (Continued) **S108833851**

GIS ALBX: Not reported
GIS ALBY: Not reported
Site Manager: Not reported
Site Phase Description: Not reported
Offsite Contamination Key: Not reported
Documents: Not reported
Objectid: Not reported

ERIC WASTE CLEANUP:
ERIC ID: ERIC_10177
Name: Drycleaning Depot
Address: 1187 NW 40TH AVE
City,State,Zip: LAUDERHILL, FL 33313
County: BROWARD
Status: CLOSED
Source Facility Name: Dry Cleaning Depot
Source Facility ID: 50729
Program: Responsible Party Cleanup
Program Type: RESPONSPARTY
Program Status: COMPLETE
District: SED - Southeast District
WMD: SFWMD - South Florida Water Management District
ICR Indicator: N
Discharge Date: Not reported
Method ID: DPHO
Object of Interest: CAP_R
Proximity to Object: APPRX
Lat DD: 26
Lat MM: 8
Lat SS: Not reported
Long DD: 80
Long MM: 12
Long SS: Not reported
X Coord: 778991.99767
Y Coord: 243145.99465
GIS ALB X: 778992
GIS ALB Y: 243146
Collector Username: STONE_H
Collection Date: Not reported
Map Source: 1999 doqs
Map Source Scale: 4265
Interpolation Scale: Not reported
Coordinate Accuracy ID: 3
Site Manager: La Smith
Site Phase Description: Phase 1 - Initial Assessment
Offsite Contamination Key: CONTAMUNKNOWN
DATUM ID: HARN
Documents: https://prodenv.dep.state.fl.us/DepNexus/public/electronic-documents/ERIC_10177/gis-facility!search
Object ID: 3097

L35 **DRY CLEANING DEPOT** **RCRA-SQG** **1000699397**
WNW **1550 EAST COMMERCIAL BLVD** **PRIORITYCLEANERS** **FLD980838957**
1/4-1/2 **FORT LAUDERDALE, FL 33309** **FINDS**
0.459 mi. **ECHO**
2423 ft. **Site 2 of 4 in cluster L** **E MANIFEST**
CLEANUP SITES
Relative: **DRYCLEANERS**
Higher **DWM CONTAM**
Broward Co. EDIEAR
Actual: **HW GEN**
8 ft. **ERIC WASTE CLEANUP**

RCRA Listings:

Date Form Received by Agency:	20201022
Handler Name:	Dry Cleaning Depot
Handler Address:	1550 East Commercial Blvd
Handler City,State,Zip:	FORT LAUDERDALE, FL 33309-0000
EPA ID:	FLD980838957
Contact Name:	LEO A KERP
Contact Address:	307 NW 1ST AVE
Contact City,State,Zip:	FORT LAUDERDALE, FL 33301-1007
Contact Telephone:	305-467-4000
Contact Fax:	Not reported
Contact Email:	Not reported
Contact Title:	PRESIDENT
EPA Region:	04
Land Type:	Private
Federal Waste Generator Description:	Small Quantity Generator
Non-Notifier:	Not reported
Biennial Report Cycle:	Not reported
Accessibility:	Not reported
Active Site Indicator:	Handler Activities
State District Owner:	Fl
State District:	SE
Mailing Address:	6320 POWERLINE RD
Mailing City,State,Zip:	FT LAUDERDALE, FL 33309-2020
Owner Name:	Robert Denberg
Owner Type:	Private
Operator Name:	Not reported
Operator Type:	Not reported
Short-Term Generator Activity:	No
Importer Activity:	No
Mixed Waste Generator:	No
Transporter Activity:	No
Transfer Facility Activity:	No
Recycler Activity with Storage:	No
Small Quantity On-Site Burner Exemption:	No
Smelting Melting and Refining Furnace Exemption:	No
Underground Injection Control:	No
Off-Site Waste Receipt:	No
Universal Waste Indicator:	No
Universal Waste Destination Facility:	No
Federal Universal Waste:	No
Active Site State-Reg Handler:	---
Federal Facility Indicator:	Not reported
Hazardous Secondary Material Indicator:	N
Sub-Part K Indicator:	Not reported
2018 GPRA Permit Baseline:	Not on the Baseline
2018 GPRA Renewals Baseline:	Not on the Baseline

DRY CLEANING DEPOT (Continued) **1000699397**

202 GPRA Corrective Action Baseline:	No
Subject to Corrective Action Universe:	No
Non-TSDFs Where RCRA CA has Been Imposed Universe:	No
Corrective Action Priority Ranking:	No NCAPS ranking
Environmental Control Indicator:	No
Institutional Control Indicator:	No
Human Exposure Controls Indicator:	N/A
Groundwater Controls Indicator:	N/A
Significant Non-Complier Universe:	No
Unaddressed Significant Non-Complier Universe:	No
Addressed Significant Non-Complier Universe:	No
Significant Non-Complier With a Compliance Schedule Universe:	No
Financial Assurance Required:	Not reported
Handler Date of Last Change:	20231027
Recognized Trader-Importer:	No
Recognized Trader-Exporter:	No
Importer of Spent Lead Acid Batteries:	No
Exporter of Spent Lead Acid Batteries:	No
Recycler Activity Without Storage:	No
Manifest Broker:	No
Sub-Part P Indicator:	No

Hazardous Waste Summary:

Waste Code:	D001
Waste Description:	Ignitable Waste

Handler - Owner Operator:

Owner/Operator Indicator:	Owner
Owner/Operator Name: ROBERT DENBERG	
Legal Status:	Private
Date Became Current:	19961018
Date Ended Current:	Not reported
Owner/Operator Address:	6320 POWERLINE RD
Owner/Operator City,State,Zip:	FT LAUDERDALE, FL 33309-2020
Owner/Operator Telephone:	770-433-8211
Owner/Operator Telephone Ext:	Not reported
Owner/Operator Fax:	Not reported
Owner/Operator Email:	Not reported

Owner/Operator Indicator:	Owner
Owner/Operator Name: DENBERG ROBERT	
Legal Status:	Private
Date Became Current:	19961018
Date Ended Current:	Not reported
Owner/Operator Address:	6320 POWERLINE RD
Owner/Operator City,State,Zip:	FT LAUDERDALE, FL 33309-2020
Owner/Operator Telephone:	Not reported
Owner/Operator Telephone Ext:	Not reported
Owner/Operator Fax:	Not reported
Owner/Operator Email:	Not reported

Owner/Operator Indicator:	Owner
Owner/Operator Name: ROBERT DENBERG	
Legal Status:	Private
Date Became Current:	19961018

DRY CLEANING DEPOT (Continued) **1000699397**

Date Ended Current:	Not reported
Owner/Operator Address:	6320 POWERLINE RD
Owner/Operator City,State,Zip:	FT LAUDERDALE, FL 33309-2020
Owner/Operator Telephone:	Not reported
Owner/Operator Telephone Ext:	Not reported
Owner/Operator Fax:	Not reported
Owner/Operator Email:	Not reported
Owner/Operator Indicator:	Owner
Owner/Operator Name: ROBERT DENBERG	
Legal Status:	Private
Date Became Current:	19961018
Date Ended Current:	Not reported
Owner/Operator Address:	6320 POWERLINE RD
Owner/Operator City,State,Zip:	FT LAUDERDALE, FL 33309-2020
Owner/Operator Telephone:	407-293-1811
Owner/Operator Telephone Ext:	Not reported
Owner/Operator Fax:	Not reported
Owner/Operator Email:	Not reported

Historic Generators:

Receive Date:	20130410
Handler Name: DRY CLEANING DEPOT	
Federal Waste Generator Description:	Small Quantity Generator
State District Owner:	Fl
Large Quantity Handler of Universal Waste:	No
Recognized Trader Importer:	Not reported
Recognized Trader Exporter:	Not reported
Spent Lead Acid Battery Importer:	Not reported
Spent Lead Acid Battery Exporter:	Not reported
Current Record:	No
Non Storage Recycler Activity:	Not reported
Electronic Manifest Broker:	Not reported
Receive Date:	20201022
Handler Name: DRY CLEANING DEPOT	
Federal Waste Generator Description:	Small Quantity Generator
State District Owner:	Fl
Large Quantity Handler of Universal Waste:	No
Recognized Trader Importer:	No
Recognized Trader Exporter:	No
Spent Lead Acid Battery Importer:	No
Spent Lead Acid Battery Exporter:	No
Current Record:	Yes
Non Storage Recycler Activity:	No
Electronic Manifest Broker:	No
Receive Date:	19951115
Handler Name: DRY CLEANING DEPOT	
Federal Waste Generator Description:	Small Quantity Generator
State District Owner:	Fl
Large Quantity Handler of Universal Waste:	No
Recognized Trader Importer:	Not reported
Recognized Trader Exporter:	Not reported
Spent Lead Acid Battery Importer:	Not reported
Spent Lead Acid Battery Exporter:	Not reported
Current Record:	No

DRY CLEANING DEPOT (Continued) **1000699397**

Non Storage Recycler Activity: Not reported
Electronic Manifest Broker: Not reported

List of NAICS Codes and Descriptions:
NAICS Codes: No NAICS Codes Found

Has the Facility Received Notices of Violations:
Found Violation: No
Agency Which Determined Violation: Not reported
Violation Short Description: Not reported
Date Violation was Determined: Not reported
Actual Return to Compliance Date: Not reported
Return to Compliance Qualifier: Not reported
Violation Responsible Agency: Not reported
Scheduled Compliance Date: Not reported
Enforcement Identifier: Not reported
Date of Enforcement Action: Not reported
Enforcement Responsible Agency: Not reported
Enforcement Docket Number: Not reported
Enforcement Attorney: Not reported
Corrective Action Component: Not reported
Appeal Initiated Date: Not reported
Appeal Resolution Date: Not reported
Disposition Status Date: Not reported
Disposition Status: Not reported
Disposition Status Description: Not reported
Consent/Final Order Sequence Number: Not reported
Consent/Final Order Respondent Name: Not reported
Consent/Final Order Lead Agency: Not reported
Enforcement Type: Not reported
Enforcement Responsible Person: Not reported
Enforcement Responsible Sub-Organization: Not reported
SEP Sequence Number: Not reported
SEP Expenditure Amount: Not reported
SEP Scheduled Completion Date: Not reported
SEP Actual Date: Not reported
SEP Defaulted Date: Not reported
SEP Type: Not reported
SEP Type Description: Not reported
Proposed Amount: Not reported
Final Monetary Amount: Not reported
Paid Amount: Not reported
Final Count: Not reported
Final Amount: Not reported

Evaluation Action Summary:
Evaluation Date: 20201022
Evaluation Responsible Agency: State
Found Violation: No
Evaluation Type Description: COMPLIANCE EVALUATION INSPECTION
Evaluation Responsible Person Identifier: CJG
Evaluation Responsible Sub-Organization: SE
Actual Return to Compliance Date: Not reported
Scheduled Compliance Date: Not reported
Date of Request: Not reported
Date Response Received: Not reported

DRY CLEANING DEPOT (Continued) **1000699397**

Request Agency: Not reported
Former Citation: Not reported

PRIORITYCLEANERS:
Name: DRY CLEANING DEPOT
Address: 1187 N SR 7
City,State,Zip: FT. LAUDERDALE, FL 33313
Rank: 184
Facility ID: 9502028
Score: 35
Notes: Not reported
ERIC ID: 4159

FINDS:
Registry ID: 110002542222

Click Here for FRS Facility Detail Report:

Environmental Interest/Information System:
The Florida Integrated Environmental System Today (FIESTA) Data Maintenance (FDM) System maintains entity, environmental interest, and affiliation data.
The Resource Conservation and Recovery Act Information System (RCRAInfo) is EPA's comprehensive information system in support of the Resource Conservation and Recovery Act (RCRA) of 1976 and the Hazardous and Solid Waste Amendments (HSWA) of 1984. It tracks many types of information about generators, transporters, treaters, storers, and disposers of hazardous waste.

Click this hyperlink while viewing on your computer to access additional FINDS: detail in the EDR Site Report.

ECHO:
Envid: 1000699397
Registry ID: 110002542222
DFR URL: http://echo.epa.gov/detailed-facility-report?fid=110002542222
Name: DRY CLEANING DEPOT
Address: 1550 EAST COMMERCIAL BLVD
City,State,Zip: FORT LAUDERDALE, FL 33309

E MANIFEST:
Manifest Tracking Number: 006269395SKS
Last Updated Date: 20210628
Shipped Date: 20181217
Received Date: 20190102
Manifest Status: Corrected
Submission Type: DataImage5Copy
Origin Type: Service
Generator EPA ID: FLD980838957
Generator Name: Dry Cleaning Depot #38
Generator Mail Street Number: Not reported
Generator Mail Street 1: 1550 E COMMERCIAL BLVD
Generator Mail Street 2: Not reported
Generator Mail City: OAKLAND PARK
Generator Mail State: FL
Generator Mail Zip: 33334

DRY CLEANING DEPOT (Continued) **1000699397**

Generator Location Street Number:	Not reported
Generator Location Street 1:	1550 E Commercial Blvd
Generator Location Street 2:	Not reported
Generator Location City:	Oakland Park
Generator Location Zip:	33334
Generator Location State:	FL
Generator Contact Company Name:	Dry Cleaning Depot #38
Designated Facility EPA ID:	SCD077995488
Designated Facility Name:	Not reported
Designated Facility Mail Street Number:	Not reported
Designated Facility Mail Street 1:	Not reported
Designated Facility Mail Street 2:	130-A Frontage Road
Designated Facility Mail City:	Lexington
Designated Facility Mail Zip:	29073
Designated Facility Mail State:	SC
Designated Facility Location Street Number:	Not reported
Designated Facility Location Street 1:	130-A Frontage Road
Designated Facility Location Street 2:	Not reported
Designated Facility Location City:	Lexington
Designated Facility Location Zip:	29073
Designated Facility Location State:	SC
Designated Facility Contact Company Name:	Safety-Kleen Systems, Inc.
Manifest Residue Indicator:	N
Rejection Indicator:	N

Manifest Tracking Number:	006432865SKS
Last Updated Date:	20181029
Shipped Date:	20180918
Received Date:	20181003
Manifest Status:	Signed
Submission Type:	DataImage5Copy
Origin Type:	Service
Generator EPA ID:	FLD980838957
Generator Name:	Dry Cleaning Depot #38
Generator Mail Street Number:	Not reported
Generator Mail Street 1:	1550 E COMMERCIAL BLVD
Generator Mail Street 2:	Not reported
Generator Mail City:	OAKLAND PARK
Generator Mail State:	FL
Generator Mail Zip:	33334
Generator Location Street Number:	Not reported
Generator Location Street 1:	1550 E Commercial Blvd
Generator Location Street 2:	Not reported
Generator Location City:	Oakland Park
Generator Location Zip:	33334
Generator Location State:	FL
Generator Contact Company Name:	Not reported
Designated Facility EPA ID:	SCD077995488
Designated Facility Name:	Not reported
Designated Facility Mail Street Number:	Not reported
Designated Facility Mail Street 1:	Not reported
Designated Facility Mail Street 2:	130-A Frontage Road
Designated Facility Mail City:	Lexington
Designated Facility Mail Zip:	29073
Designated Facility Mail State:	SC
Designated Facility Location Street Number:	Not reported
Designated Facility Location Street 1:	130-A Frontage Road

DRY CLEANING DEPOT (Continued) **1000699397**

Designated Facility Location Street 2: Not reported
Designated Facility Location City: Lexington
Designated Facility Location Zip: 29073
Designated Facility Location State: SC
Designated Facility Contact Company Name: Safety-Kleen Systems, Inc.
Manifest Residue Indicator: N
Rejection Indicator: N

Federal Waste:
Manifest Tracking Number: 006432865SKS
Waste Line Number: 1
Federal Waste Code: D007
Federal Waste: CHROMIUM

Manifest Tracking Number: 006432865SKS
Waste Line Number: 1
Federal Waste Code: D039
Federal Waste: TETRACHLOROETHYLENE

Manifest Tracking Number: 006432865SKS
Waste Line Number: 1
Federal Waste Code: D040
Federal Waste: TRICHLORETHYLENE

Manifest Tracking Number: 006432865SKS
Waste Line Number: 1
Federal Waste Code: F002
Federal Waste: THE FOLLOWING SPENT HALOGENATED SOLVENTS: TETRACHLOROETHYLENE, METHYLENE CHLORIDE, TRICHLOROETHYLENE, 1,1,1-TRICHLOROETHANE, CHLOROBENZENE, 1,1,2-TRICHLORO-1,2,2-TRIFLUOROETHANE, ORTHO-DICHLOROBENZENE, TRICHLOROFLUOROMETHANE, AND 1,1,2, TRICHLOROETHANE; ALL SPENT SOLVENT MIXTURES/BLENDS CONTAINING, BEFORE USE, A TOTAL OF TEN PERCENT OR MORE (BY VOLUME) OF ONE OR MORE OF THE ABOVE HALOGENATED SOLVENTS OR THOSE SOLVENTS LISTED IN F001, F004, AND F005; AND STILL BOTTOMS FROM THE RECOVERY OF THESE SPENT SOLVENTS AND SPENT SOLVENT MIXTURES.

Manifest Tracking Number: 006432865SKS
Waste Line Number: 2
Federal Waste Code: D007
Federal Waste: CHROMIUM

Manifest Tracking Number: 006432865SKS
Waste Line Number: 2
Federal Waste Code: D039
Federal Waste: TETRACHLOROETHYLENE

Manifest Tracking Number: 006432865SKS
Waste Line Number: 2
Federal Waste Code: D040
Federal Waste: TRICHLORETHYLENE

Manifest Tracking Number: 006432865SKS
Waste Line Number: 2
Federal Waste Code: F002
Federal Waste: THE FOLLOWING SPENT HALOGENATED SOLVENTS: TETRACHLOROETHYLENE, METHYLENE CHLORIDE, TRICHLOROETHYLENE, 1,1,1-TRICHLOROETHANE,

DRY CLEANING DEPOT (Continued) **1000699397**

CHLOROBENZENE, 1,1,2-TRICHLORO-1,2,2-TRIFLUOROETHANE, ORTHO-DICHLOROBENZENE, TRICHLOROFLUOROMETHANE, AND 1,1,2, TRICHLOROETHANE; ALL SPENT SOLVENT MIXTURES/BLENDS CONTAINING, BEFORE USE, A TOTAL OF TEN PERCENT OR MORE (BY VOLUME) OF ONE OR MORE OF THE ABOVE HALOGENATED SOLVENTS OR THOSE SOLVENTS LISTED IN F001, F004, AND F005; AND STILL BOTTOMS FROM THE RECOVERY OF THESE SPENT SOLVENTS AND SPENT SOLVENT MIXTURES.

Transporter:

Manifest Tracking Number:	006432865SKS
Transporter Line Number:	1
Transporter EPA ID:	TXR000081205
Transporter Name:	Safety-Kleen Systems, Inc.
Manifest Tracking Number:	006432865SKS
Transporter Line Number:	2
Transporter EPA ID:	MAD039322250
Transporter Name:	Clean Harbors Environmental Services, Inc.
Manifest Tracking Number:	006432865SKS
Transporter Line Number:	3
Transporter EPA ID:	MAD039322250
Transporter Name:	Clean Harbors Environmental Services, Inc.

Waste Line:

Manifest Tracking Number:	006432865SKS
Waste Line Number:	1
U.S. DOT Hazardous Indicator:	Y
U.S. DOT ID Number:	UN2810
U.S. DOT Description:	Un2810, Waste Un2810 Waste Toxic Liquid, Organic, N.O.S.) (F002,D007,D03 (Tetrachloroethylene, Trichloroethylene) 6.1 Pgiii (Filters), 6.1, Pg Iii
Non-Hazardous Waste Description:	Not reported
Number of Containers:	4
Container Type Code:	DM
Container Type Description:	Metal drums, barrels, kegs
Waste Quantity:	400
Quantity Unit of Measure Code:	P
Quantity Unit of Measure Description:	Pounds
Waste Quantity, in Tons:	0.2
Acute Waste Quantity, in Tons:	0
Non-Acute Waste Quantity, in Tons:	0.2
Waste Quantity, in Kilograms:	181.406
Acute Waste Quantity, in Kilograms:	0
Non-Acute Waste Quantity, in Kilorgrams:	181.406
Management Method Code:	H141
Management Method Description:	STORAGE, BULKING AND/OR TRANSFER OFF SITE
Waste Residue Indicator:	N
Quantity Discrepancy Indicator:	N
Waste Type Discrepancy Indicator:	N
Waste Density:	Not reported
Waste Density Unit of Measure Code:	Not reported
Waste Density Unit of Measure Description:	Not reported
Form Code:	Not reported
Form Code Description:	Not reported
Source Code:	Not reported

DRY CLEANING DEPOT (Continued) **1000699397**

Source Code Description: Not reported
Waste Minimization Code: Not reported
Waste Minimization Code Description: Not reported
Consent Number: Not reported
EPA Waste Indicator: Y

Manifest Tracking Number: 006432865SKS
Waste Line Number: 2
U.S. DOT Hazardous Indicator: Y
U.S. DOT ID Number: UN2810
U.S. DOT Description: Un2810, Waste Un2810 Waste Toxic Liquid,Organic N.O.S.) (D007,D039,D040(E (Tetrachloroethylene, Trichloroethylene) 6.1 Pgiii Rq(F002), 6.1, Pg Iii
Non-Hazardous Waste Description: Not reported
Number of Containers: 4
Container Type Code: DM
Container Type Description: Metal drums, barrels, kegs
Waste Quantity: 400
Quantity Unit of Measure Code: P
Quantity Unit of Measure Description: Pounds
Waste Quantity, in Tons: 0.2
Acute Waste Quantity, in Tons: 0
Non-Acute Waste Quantity, in Tons: 0.2
Waste Quantity, in Kilograms: 181.406
Acute Waste Quantity, in Kilograms: 0
Non-Acute Waste Quantity, in Kilorgrams: 181.406
Management Method Code: H141
Management Method Description: STORAGE, BULKING AND/OR TRANSFER OFF SITE
Waste Residue Indicator: N
Quantity Discrepancy Indicator: N
Waste Type Discrepancy Indicator: N
Waste Density: Not reported
Waste Density Unit of Measure Code: Not reported
Waste Density Unit of Measure Description: Not reported
Form Code: Not reported
Form Code Description: Not reported
Source Code: Not reported
Source Code Description: Not reported
Waste Minimization Code: Not reported
Waste Minimization Code Description: Not reported
Consent Number: Not reported
EPA Waste Indicator: Y

CLEANUP SITES:
Name: DRY CLEANING DEPOT
Address: 1187 N STATE ROAD 7
City,State,Zip: LAUDERHILL, FL 33313
DEP Cleanup Site Key: 79719376
Source Database Name: Not reported
Source Database Id: ERIC_4159
CPAC Program Area Id: DC
CLLC Cleanup Category Key: OTHCU
RSC2 Remediation Status Key: ONHOLD
Data Load Date: 05/08/2024
OC3 Office Id: SED
Physical Address Line 2: Not reported
OIC Object Of Interest Id: FACIL

DRY CLEANING DEPOT (Continued) **1000699397**

PC2 Proximity Id:	ENTRA
Calc Coordinates Accuracy Level Id:	3
CMC2 Coordinate Method Id:	GPS with Wide-Area Augmentation Service Correction
DC4 Datum Id:	North American Datum of 1983
VSC1 Verification Status:	REVIEWED
Collect Username:	ERIC_HAZARD_INIT_LOAD
Collect Date:	06/23/2016
Collect Affiliation:	Not reported
Map Source:	Not reported
Map Source Scale:	Not reported
Interpolation Scale:	Not reported
Verifier Username:	ERIC_HAZARD_INIT_LOAD
Verifier Affiliation:	Not reported
Verification Date:	06/23/2016
Verified Coordinate Method Id:	GPS with Wide-Area Augmentation Service Correction
Source Database Name Code:	ERIC
CMC2 Coordinate Method ID Code:	WGPS
DC4 Datum ID Code:	NAD83
Verified Coordinate Method ID Code:	WGPS
Comments:	Alternate ID: 069502028
Latitude/Longitude (deg/min/sec):	26 8 / 80 12

DRYCLEANERS:

Name:	DRY CLEANING DEPOT
Address:	1187 N SR 7
City,State,Zip:	FORT LAUDERDALE, FL
Facility ID:	9502028
Facility Type:	Not reported
Facility Status:	In Service
Facility Phone:	3055831885
Owner ID:	40552
Owner Role:	ACCOUNT OWNER
Owner Name:	COLONY ACQUISITION CORP
Owner Contact:	ROBERT DENBERG
Owner Address:	730 W BROWARD BLVD
Owner Addr2:	Not reported
Owner City,St,Zip:	FORT LAUDERDALE, FL 33312
RP Phone:	(954)522-3660
Start Date:	Not reported
Tank ID:	155252
Vessel:	DRUM
Gallons:	Not reported
Substance:	2
Installation Date:	Not reported
Status Date:	11/29/2010

Name:	DRY CLEANING DEPOT
Address:	1187 N SR 7
City,State,Zip:	FORT LAUDERDALE, FL
Facility ID:	9502028
Facility Type:	Not reported
Facility Status:	Deleted - Data Error
Facility Phone:	3055831885
Owner ID:	40552
Owner Role:	ACCOUNT OWNER
Owner Name:	COLONY ACQUISITION CORP
Owner Contact:	ROBERT DENBERG

DRY CLEANING DEPOT (Continued) **1000699397**

Owner Address:	730 W BROWARD BLVD
Owner Addr2:	Not reported
Owner City,St,Zip:	FORT LAUDERDALE, FL 33312
RP Phone:	(954)522-3660
Start Date:	Not reported
Tank ID:	155252
Vessel:	DRUM
Gallons:	Not reported
Substance:	2
Installation Date:	Not reported
Status Date:	11/29/2010

DWM CONTAM:

Name:	DRY CLEANING DEPOT
Address:	1187 N STATE ROAD 7
City,State,Zip:	LAUDERHILL, FL
Program Site Id:	ERIC_4159
Lat DD:	26
Lat MM:	8
Lat SS:	25.202
Long DD:	80
Long MM:	12
Long SS:	10.7191
Office/ District:	SED
Program Area:	DRYCLEANING
Priority Score:	Not reported
Datum:	NAD83
Method:	WGPS
Facility Status:	Closed-ERIC
Facility Type:	Not reported
Score Effective Date:	Not reported
Score When Ranked:	Not reported
Rank:	Not reported
Operator:	Not reported
Phone:	Not reported
Name Changed:	Not reported
Addr Changed:	Not reported
Related Party ID:	Not reported
Primary RP Role:	Not reported
RP Begin Date:	Not reported
RP Name:	Not reported
RP Address1:	Not reported
RP Address2:	Not reported
RP City:	Not reported
RP State:	Not reported
RP Zip5:	Not reported
RP Zip4:	Not reported
Contact:	Not reported
RP Phone:	Not reported
RP Extension:	Not reported
Site Manager:	Not reported

Broward Co. EDIEAR:

Name:	DRY CLEANING DEPOT #37
Address:	1187 N STATE ROAD 7
City,State,Zip:	LAUDERHILL, FL 33313

DRY CLEANING DEPOT (Continued) **1000699397**

Facility ID: 3545
Facility Department: 069502028
Program Type: DRY-CLEAN
Facility Type: DRY CLEANER
Pollutant Type: CHLORINATED
Lead Agency: DEP

HW GEN:
Site ID: 50729
Name: DRY CLEANING DEPOT
Address: 1187 N STATE ROAD 7
City,State,Zip: LAUDERHILL, FL 33313 6629
Type: Small
Handler ID: FLD980838650
Office: SED
Notified Date: 12/15/1983
Last Inspection Date: Not reported
Facility Installation: Not reported
Object ID: 1092
Documents: https://prodenv.dep.state.fl.us/DepNexus/public/electronic-documents/FLD980838650/facility!search
X Coordinates: 779018.03938
Y Coordinates: 243020.51036

ERIC WASTE CLEANUP:
ERIC ID: ERIC_4159
Name: Dry Cleaning Depot
Address: 1187 N STATE ROAD 7
City,State,Zip: LAUDERHILL, FL 33313
County: BROWARD
Status: ONHOLD
Source Facility Name: DRY CLEANING DEPOT
Source Facility ID: 9502028
Program: Drycleaning Solvent Cleanup Program
Program Type: DRYCLEANING
Program Status: AWAITFUND
District: SED - Southeast District
WMD: SFWMD - South Florida Water Management District
ICR Indicator: N
Discharge Date: Not reported
Method ID: WGPS
Object of Interest: FACIL
Proximity to Object: ENTRA
Lat DD: 26
Lat MM: 8
Lat SS: Not reported
Long DD: 80
Long MM: 12
Long SS: Not reported
X Coord: 778986.40127
Y Coord: 243157.42095
GIS ALB X: 778986.40356
GIS ALB Y: 243157.42625
Collector Username: ERIC_HAZARD_INIT_LOAD
Collection Date: 06/23/2016
Map Source: Not reported

DRY CLEANING DEPOT (Continued) **1000699397**

Map Source Scale:	Not reported
Interpolation Scale:	Not reported
Coordinate Accuracy ID:	3
Site Manager:	Not reported
Site Phase Description:	Phase 1 - Initial Assessment
Offsite Contamination Key:	CONTAMUNKNOWN
DATUM ID:	NAD83
Documents:	https://prodenv.dep.state.fl.us/DepNexus/public/electronic-documents/ERIC_4159/gis-facility!search
Object ID:	13611

L36 **CHEVRON #47248** **LUST U001342308**
WNW **1189 N SR 7** **UST N/A**
1/4-1/2 **LAUDERHILL, FL 33313** **CLEANUP SITES**
0.476 mi. **DWM CONTAM**
2511 ft. **Site 3 of 4 in cluster L**

Relative:
Higher

Actual:
8 ft.

LUST:

Name:	CHEVRON #47248
Address:	1189 N SR 7
City,State,Zip:	LAUDERHILL, FL 33313
Region:	STATE
Facility Id:	8501709
Facility Status:	CLOSED
Facility Type:	A - Retail Station
Facility Phone:	(305)584-7055
Facility Cleanup Rank:	8533
District:	Southeast District
Lat/Long (dms):	26 8 26.0984000 / 80 12 10.7751
Section:	36
Township:	49S
Range:	41E
Feature:	Not reported
Method:	AGPS
Datum:	0
Score:	10
Score Effective Date:	2012-10-05 00:00:00
Score When Ranked:	10
Operator:	HAFFIZULLA W G
Name Update:	Not reported
Address Update:	Not reported

Petroleum Cleanup PCT Facility Score:

Facility Cleanup Status:	ONGO - ONGOING
Contact:	KEVIN CHARLES
Contact Company:	CHEVRON PRODUCTS CO
Contact Address:	PO BOX 6004
Contact City/State/Zip:	SAN RAMON, CA 94583
Phone:	(925)842-9002
Bad Address Ind:	N
State:	FL
Zip:	33313, 6629
Score:	10
Score Effective Date:	2012-10-05 00:00:00
Related Party ID:	3941
Primary RP Role:	ACCOUNT OWNER
RP Begin Date:	1994-05-20
RP Zip:	904
RP Extension:	Not reported

CHEVRON #47248 (Continued) **U001342308**

Discharge Cleanup Summary:

Discharge Date:	8/15/1988
PCT Discharge Combined:	Not reported
Cleanup Required:	R - CLEANUP REQUIRED
Discharge Cleanup Status:	SA - SA ONGOING
Disch Cleanup Status Date:	7/8/2020
Cleanup Work Status:	ACTIVE
Information Source:	E - EDI
Other Source Description:	Not reported
Eligibility Indicator:	E - ELIGIBLE
Site Manager:	MAUR_J
Site Mgr End Date:	Not reported
Tank Office:	PCLP6 - BROWARD CNTY ENVIRONMENTAL PROTECTION DEPT

Petroleum Cleanup Program Eligibility:

Facility ID:	8501709
Discharge Date:	8/15/1988
Pct Discharge Combined With:	Not reported
Cleanup Required:	R - CLEANUP REQUIRED
Discharge Cleanup Status:	SA - SA ONGOING
Disch Cleanup Status Date:	7/8/2020
Cleanup Work Status:	ACTIVE
Information Source:	E - EDI
Other Source Description:	Not reported
Application Received Date:	12/19/1988
Cleanup Program:	E - EARLY DETECTION INCENTIVE
Eligibility Status:	12/17/1989
Elig Status Date:	12/17/1989
Letter Of Intent Date:	Not reported
Redetermined:	No
Inspection Date:	11/14/1989
Site Manager:	MAUR_J
Site Mgr End Date:	Not reported
Tank Office:	PCLP6 - BROWARD CNTY ENVIRONMENTAL PROTECTION DEPT
Deductible Amount:	Not reported
Deductible Paid To Date:	0
Co-Pay Amount:	Not reported
Co-Pay Paid To Date:	0
Cap Amount:	0

Contaminated Media:

Discharge Date:	8/15/1988
Pct Discharge Combined With:	Not reported
Cleanup Required:	R - CLEANUP REQUIRED
Discharge Cleanup Status:	SA - SA ONGOING
Disch Cleanup Status Date:	7/8/2020
Cleanup Work Status:	ACTIVE
Information Source:	E - EDI
Other Source Description:	Not reported
Elig Indicator:	E - ELIGIBLE
Site Manager:	MAUR_J
Site Mgr End Date:	Not reported
Tank Office:	PCLP6 - BROWARD CNTY ENVIRONME
Contaminated Drinking Wells:	0
Contaminated Monitoring Well:	Yes
Contaminated Soil:	No
Contaminated Surface Water:	No
Contaminated Ground Water:	Yes

CHEVRON #47248 (Continued) **U001342308**

Pollutant:	A - Leaded Gas
Pollutant Other Description:	Not reported
Gallons Discharged:	Not reported
Discharge Date:	8/15/1988
Pct Discharge Combined With:	Not reported
Cleanup Required:	R - CLEANUP REQUIRED
Discharge Cleanup Status:	SA - SA ONGOING
Disch Cleanup Status Date:	7/8/2020
Cleanup Work Status:	ACTIVE
Information Source:	E - EDI
Other Source Description:	Not reported
Elig Indicator:	E - ELIGIBLE
Site Manager:	MAUR_J
Site Mgr End Date:	Not reported
Tank Office:	PCLP6 - BROWARD CNTY ENVIRONME
Contaminated Drinking Wells:	0
Contaminated Monitoring Well:	Yes
Contaminated Soil:	No
Contaminated Surface Water:	No
Contaminated Ground Water:	Yes
Pollutant:	B - Unleaded Gas
Pollutant Other Description:	Not reported
Gallons Discharged:	Not reported

Task Information:

District:	SED
Facility ID:	8501709
Facility Status:	CLOSED
Facility Type:	A - Retail Station -
County:	BROWARD
County ID:	6
Cleanup Eligibility Status:	E
Source Effective Date:	Not reported
Discharge Date:	08-15-1988
Cleanup Required:	R - CLEANUP REQUIRED
Discharge Cleanup Status:	ENTD - ELIGIBLE - NO TASK LEVEL DATA
Disch Cleanup Status Date:	12-17-1989
SRC Action Type:	Not reported
SRC Submit Date:	Not reported
SRC Review Date:	Not reported
SRC Completion Status:	Not reported
SRC Issue Date:	Not reported
SRC Comment:	Not reported
Cleanup Work Status:	INACTIVE
Site Mgr:	Not reported
Site Mgr End Date:	Not reported
Tank Office:	Not reported
SR Task ID:	27954
SR Cleanup Responsible:	ST - STATE
SR Funding Eligibility Type:	Not reported
SR Actual Cost:	Not reported
SR Completion Date:	Not reported
SR Payment Date:	Not reported
SR Oral Date:	Not reported
SR Written Date:	Not reported
SR Soil Removal:	Not reported
SR Free Product Removal:	Not reported
SR Soil Tonnage Removed:	Not reported

CHEVRON #47248 (Continued) **U001342308**

SR Soil Treatment:	Not reported
SR Other Treatment:	Not reported
SR Alternate Proc Received Date:	Not reported
SR Alternate Procedure Status:	Not reported
SR Alternate Procedure Status Date:	Not reported
SR Alternate Procedure Comments:	Not reported
SA Task ID:	27955
SA Cleanup Responsible:	ST - STATE
SA Funding Eligibility Type:	Not reported
SA Actual Cost:	Not reported
SA Completion Date:	Not reported
SA Payment Date:	Not reported
RAP Task ID:	27956
RAP Cleanup Responsible ID:	ST - STATE
RAP Funding Eligibility Type:	Not reported
RAP Actual Cost:	Not reported
RAP Completion Date:	Not reported
RAP Payment Date:	Not reported
RAP Last Order Approved:	Not reported
RA Task ID:	27957
RA Cleanup Responsible:	ST - STATE
RA Funding Eligibility Type:	Not reported
RA Years to Complete:	Not reported
RA Actual Cost:	Not reported

Click here for Florida Oculus:

UST:

Facility ID:	8501709
Name:	CHEVRON #47248
Address:	1189 N SR 7
City,State,Zip:	LAUDERHILL, FL 33313
Facility Phone:	3055847055
Facility Status:	CLOSED
Facility Type:	A
Type Description:	Retail Station
Depco:	P
Region:	STATE
Positioning Method:	AGPS
Latitude/Longitude:	26 8 23 / 80 12 20

UST:

Tank ID:	1
Tank Capacity:	10000
Tank Location:	UNDERGROUND
Tank Status:	B-Removed from Site
Status Date:	01/31/1990
Install Date:	7/1/1983
Substance:	B
Content Description:	Unleaded Gas
Vessel Indicator:	TANK
DEP Contractor:	P

Owner:

Owner ID:	3941
Owner Name:	CHEVRON PRODUCTS CO
Owner Address:	PO BOX 6004
Owner Address 2:	ATTN: PERMIT DESK

CHEVRON #47248 (Continued) **U001342308**

Owner City,State,Zip: SAN RAMON, CA 94583
Owner Contact: KEVIN CHARLES
Owner Phone: 9258429002

Tank ID: 2
Tank Capacity: 10000
Tank Location: UNDERGROUND
Tank Status: B-Removed from Site
Status Date: 01/31/1990
Install Date: 7/1/1983
Substance: B
Content Description: Unleaded Gas
Vessel Indicator: TANK
DEP Contractor: P

Owner:
Owner ID: 3941
Owner Name: CHEVRON PRODUCTS CO
Owner Address: PO BOX 6004
Owner Address 2: ATTN: PERMIT DESK
Owner City,State,Zip: SAN RAMON, CA 94583
Owner Contact: KEVIN CHARLES
Owner Phone: 9258429002

Tank ID: 3
Tank Capacity: 10000
Tank Location: UNDERGROUND
Tank Status: B-Removed from Site
Status Date: 01/31/1990
Install Date: 7/1/1983
Substance: A
Content Description: Leaded Gas
Vessel Indicator: TANK
DEP Contractor: P

Owner:
Owner ID: 3941
Owner Name: CHEVRON PRODUCTS CO
Owner Address: PO BOX 6004
Owner Address 2: ATTN: PERMIT DESK
Owner City,State,Zip: SAN RAMON, CA 94583
Owner Contact: KEVIN CHARLES
Owner Phone: 9258429002

Tank ID: 4
Tank Capacity: 1000
Tank Location: UNDERGROUND
Tank Status: B-Removed from Site
Status Date: 01/31/1990
Install Date: 7/1/1983
Substance: L
Content Description: Waste Oil
Vessel Indicator: TANK
DEP Contractor: P

CHEVRON #47248 (Continued) **U001342308**

Owner:

Owner ID:	3941
Owner Name:	CHEVRON PRODUCTS CO
Owner Address:	PO BOX 6004
Owner Address 2:	ATTN: PERMIT DESK
Owner City,State,Zip:	SAN RAMON, CA 94583
Owner Contact:	KEVIN CHARLES
Owner Phone:	9258429002

CLEANUP SITES:

Name:	CHEVRON #47248
Address:	1189 N SR 7
City,State,Zip:	LAUDERHILL, FL 33313
DEP Cleanup Site Key:	79722987
Source Database Name:	Storage Tank Contamination Monitoring
Source Database Id:	8501709
CPAC Program Area Id:	TK
CLLC Cleanup Category Key:	PETRO
RSC2 Remediation Status Key:	ACTIVE
Data Load Date:	05/08/2024
OC3 Office Id:	SED
Physical Address Line 2:	Not reported
OIC Object Of Interest Id:	FACIL
PC2 Proximity Id:	CENTR
Calc Coordinates Accuracy Level Id:	4
CMC2 Coordinate Method Id:	Digital Aerial Photography With Ground Control
DC4 Datum Id:	High Accuracy Reference Network
VSC1 Verification Status:	REVIEWED
Collect Username:	CALTA_H
Collect Date:	12/09/2004
Collect Affiliation:	FLORIDA DEPARTMENT OF ENVIRONMENTAL PROTECTION
Map Source:	1999 doqs
Map Source Scale:	5000
Interpolation Scale:	Not reported
Verifier Username:	CALTA_H
Verifier Affiliation:	FLORIDA DEPARTMENT OF ENVIRONMENTAL PROTECTION
Verification Date:	12/09/2004
Verified Coordinate Method Id:	Digital Aerial Photography With Ground Control
Source Database Name Code:	STCM
CMC2 Coordinate Method ID Code:	DPHO
DC4 Datum ID Code:	HARN
Verified Coordinate Method ID Code:	DPHO
Comments:	Not reported
Latitude/Longitude (deg/min/sec):	26 8 / 80 12

DWM CONTAM:

Name:	CHEVRON #47248
Address:	1189 N SR 7
City,State,Zip:	LAUDERHILL, FL 33313
Program Site Id:	8501709
Lat DD:	26
Lat MM:	8
Lat SS:	23
Long DD:	80

CHEVRON #47248 (Continued) **U001342308**

Long MM:	12
Long SS:	20
Office/ District:	SED
Program Area:	PETROLEUM
Priority Score:	Not reported
Datum:	0
Method:	AGPS
Facility Status:	OPEN-STCM
Facility Type:	A - Retail Station
Score Effective Date:	2012-10-05 00:00:00
Score When Ranked:	10
Rank:	8533
Operator:	Not reported
Phone:	Not reported
Name Changed:	Not reported
Addr Changed:	Not reported
Related Party ID:	3941
Primary RP Role:	ACCOUNT OWNER
RP Begin Date:	5/20/1994
RP Name:	CHEVRON PRODUCTS CO
RP Address1:	PO BOX 6004
RP Address2:	ATTN: PERMIT DESK
RP City:	SAN RAMON
RP State:	CA
RP Zip5:	904
RP Zip4:	94583
Contact:	KEVIN CHARLES
RP Phone:	(925)842-9002
RP Extension:	Not reported
Site Manager:	MAUR_J

L37 **CHEVRON #47248** **Broward Co. EDIEAR** **S102997080**
WNW **1189 N SR7** **N/A**
1/4-1/2 **LAUDERHILL, FL 33311**
0.477 mi.
2519 ft. **Site 4 of 4 in cluster L**

Relative:
Higher

Actual:
8 ft.

Broward Co. EDIEAR:

Name:	CHEVRON #47248
Address:	1189 N SR7
City,State,Zip:	LAUDERHILL, FL 33311
Facility ID:	1455
Facility Department:	068501709
Program Type:	FDEP
Facility Type:	GAS STATION
Pollutant Type:	PETROLEUM
Lead Agency:	BCEPD

38
NW
1/4-1/2
0.478 mi.
2522 ft.

CHEVRON AT 441
1200 N STATE ROAD 7
LAUDERHILL, FL 33313

LUST **U001342459**
UST **N/A**
CLEANUP SITES
DWM CONTAM
Financial Assurance

Relative:
Higher

Actual:
8 ft.

LUST:

Name:	CHEVRON AT 441
Address:	1200 N STATE ROAD 7
City,State,Zip:	LAUDERHILL, FL 33313
Region:	STATE
Facility Id:	8502101
Facility Status:	OPEN
Facility Type:	A - Retail Station
Facility Phone:	(954)316-4596
Facility Cleanup Rank:	1605
District:	Southeast District
Lat/Long (dms):	26 8 27.9134999 / 80 12 7.41870000
Section:	31
Township:	49S
Range:	42E
Feature:	Not reported
Method:	AGPS
Datum:	0
Score:	10
Score Effective Date:	2012-04-18 00:00:00
Score When Ranked:	62
Operator:	I AZEEM (ALT# 954-431-4238)
Name Update:	2006-06-22 00:00:00
Address Update:	2023-03-30 00:00:00

Petroleum Cleanup PCT Facility Score:

Facility Cleanup Status:	ONGO - ONGOING
Contact:	IFTIKHAR AZEEM OR WAQAR CHAUDHARY
Contact Company:	BIN JEBBLY INC
Contact Address:	1200 N SR 7
Contact City/State/Zip:	LAUDERHILL, FL 33313
Phone:	(954)433-3687
Bad Address Ind:	N
State:	FL
Zip:	33313, 5802
Score:	10
Score Effective Date:	2012-04-18 00:00:00
Related Party ID:	59981
Primary RP Role:	ACCOUNT OWNER
RP Begin Date:	2006-06-22
RP Zip:	5802
RP Extension:	Not reported

Discharge Cleanup Summary:

Discharge Date:	3/15/1988
PCT Discharge Combined:	Not reported
Cleanup Required:	R - CLEANUP REQUIRED
Discharge Cleanup Status:	RA - RA ONGOING
Disch Cleanup Status Date:	5/29/1992
Cleanup Work Status:	ACTIVE
Information Source:	E - EDI
Other Source Description:	Not reported
Eligibility Indicator:	E - ELIGIBLE

CHEVRON AT 441 (Continued) **U001342459**

Site Manager:	ANDREWS_NP_1
Site Mgr End Date:	Not reported
Tank Office:	PCTM5 - PETROLEUM CLEANUP TEAM 5
Discharge Date:	6/20/2005
PCT Discharge Combined:	Not reported
Cleanup Required:	R - CLEANUP REQUIRED
Discharge Cleanup Status:	SA - SA ONGOING
Disch Cleanup Status Date:	10/11/2005
Cleanup Work Status:	ACTIVE
Information Source:	D - DISCHARGE NOTIFICATION
Other Source Description:	Not reported
Eligibility Indicator:	E - ELIGIBLE
Site Manager:	ANDREWS_NP_1
Site Mgr End Date:	Not reported
Tank Office:	PCTM5 - PETROLEUM CLEANUP TEAM 5

Petroleum Cleanup Program Eligibility:

Facility ID:	8502101
Discharge Date:	3/15/1988
Pct Discharge Combined With:	Not reported
Cleanup Required:	R - CLEANUP REQUIRED
Discharge Cleanup Status:	RA - RA ONGOING
Disch Cleanup Status Date:	5/29/1992
Cleanup Work Status:	ACTIVE
Information Source:	E - EDI
Other Source Description:	Not reported
Application Received Date:	8/1/1988
Cleanup Program:	E - EARLY DETECTION INCENTIVE
Eligibility Status:	12/12/1989
Elig Status Date:	12/12/1989
Letter Of Intent Date:	8/1/1988
Redetermined:	No
Inspection Date:	10/16/1989
Site Manager:	ANDREWS_NP_1
Site Mgr End Date:	Not reported
Tank Office:	PCTM5 - PETROLEUM CLEANUP TEAM 5
Deductible Amount:	Not reported
Deductible Paid To Date:	0
Co-Pay Amount:	Not reported
Co-Pay Paid To Date:	0
Cap Amount:	0
Facility ID:	8502101
Discharge Date:	6/20/2005
Pct Discharge Combined With:	Not reported
Cleanup Required:	R - CLEANUP REQUIRED
Discharge Cleanup Status:	SA - SA ONGOING
Disch Cleanup Status Date:	10/11/2005
Cleanup Work Status:	INACTIVE
Information Source:	D - DISCHARGE NOTIFICATION
Other Source Description:	SPIKE IN 6-20 ANALYTICALS
Application Received Date:	10/14/2005
Cleanup Program:	S - SITE REHABILITATION FUNDING AGREEMENT
Eligibility Status:	3/21/2008
Elig Status Date:	3/21/2008
Letter Of Intent Date:	Not reported
Redetermined:	No
Inspection Date:	11/3/2005
Site Manager:	ANDREWS_NP_1

CHEVRON AT 441 (Continued) **U001342459**

Site Mgr End Date: Not reported
Tank Office: PCTM5 - PETROLEUM CLEANUP TEAM 5
Deductible Amount: Not reported
Deductible Paid To Date: Not reported
Co-Pay Amount: Not reported
Co-Pay Paid To Date: Not reported
Cap Amount: 0

Contaminated Media:
Discharge Date: 3/15/1988
Pct Discharge Combined With: Not reported
Cleanup Required: R - CLEANUP REQUIRED
Discharge Cleanup Status: RA - RA ONGOING
Disch Cleanup Status Date: 5/29/1992
Cleanup Work Status: ACTIVE
Information Source: E - EDI
Other Source Description: Not reported
Elig Indicator: E - ELIGIBLE
Site Manager: ANDREWS_NP_1
Site Mgr End Date: Not reported
Tank Office: PCTM5 - PETROLEUM CLEANUP TEAM
Contaminated Drinking Wells: 0
Contaminated Monitoring Well: Yes
Contaminated Soil: No
Contaminated Surface Water: No
Contaminated Ground Water: Yes
Pollutant: Z - Other Non Regulated
Pollutant Other Description: Not reported
Gallons Discharged: Not reported
Discharge Date: 6/20/2005
Pct Discharge Combined With: Not reported
Cleanup Required: R - CLEANUP REQUIRED
Discharge Cleanup Status: SA - SA ONGOING
Disch Cleanup Status Date: 10/11/2005
Cleanup Work Status: INACTIVE
Information Source: D - DISCHARGE NOTIFICATION
Other Source Description: SPIKE IN 6-20 ANALYTICALS
Elig Indicator: E - ELIGIBLE
Site Manager: ANDREWS_NP_1
Site Mgr End Date: Not reported
Tank Office: PCTM5 - PETROLEUM CLEANUP TEAM
Contaminated Drinking Wells: Not reported
Contaminated Monitoring Well: Yes
Contaminated Soil: Not reported
Contaminated Surface Water: Not reported
Contaminated Ground Water: Yes
Pollutant: Y - Unknown/Not Reported
Pollutant Other Description: Not reported
Gallons Discharged: Not reported

Task Information:
District: SED
Facility ID: 8502101
Facility Status: OPEN
Facility Type: A - Retail Station -
County: BROWARD
County ID: 6
Cleanup Eligibility Status: E

CHEVRON AT 441 (Continued) **U001342459**

Source Effective Date:	Not reported
Discharge Date:	03-15-1988
Cleanup Required:	R - CLEANUP REQUIRED
Discharge Cleanup Status:	RA - RA ONGOING
Disch Cleanup Status Date:	05-29-1992
SRC Action Type:	Not reported
SRC Submit Date:	Not reported
SRC Review Date:	Not reported
SRC Completion Status:	Not reported
SRC Issue Date:	Not reported
SRC Comment:	Not reported
Cleanup Work Status:	INACTIVE
Site Mgr:	ALLARD_M
Site Mgr End Date:	11-23-2015
Tank Office:	PCTM5 - Team 5
SR Task ID:	84915
SR Cleanup Responsible:	Not reported
SR Funding Eligibility Type:	Not reported
SR Actual Cost:	Not reported
SR Completion Date:	05-19-2009
SR Payment Date:	Not reported
SR Oral Date:	Not reported
SR Written Date:	Not reported
SR Soil Removal:	Y
SR Free Product Removal:	Not reported
SR Soil Tonnage Removed:	Not reported
SR Soil Treatment:	Not reported
SR Other Treatment:	6 55-GALLON DRUMS
SR Alternate Proc Received Date:	Not reported
SR Alternate Procedure Status:	Not reported
SR Alternate Procedure Status Date:	Not reported
SR Alternate Procedure Comments:	Not reported
SA Task ID:	27460
SA Cleanup Responsible:	Not reported
SA Funding Eligibility Type:	Not reported
SA Actual Cost:	$28,529.30
SA Completion Date:	01-23-1991
SA Payment Date:	11-06-1992
RAP Task ID:	27461
RAP Cleanup Responsible ID:	RP - RESPONSIBLE PARTY
RAP Funding Eligibility Type:	Not reported
RAP Actual Cost:	Not reported
RAP Completion Date:	11-19-1991
RAP Payment Date:	Not reported
RAP Last Order Approved:	1991-11-19 00:00:00
RA Task ID:	27462
RA Cleanup Responsible:	RP - RESPONSIBLE PARTY
RA Funding Eligibility Type:	Not reported
RA Years to Complete:	Not reported
RA Actual Cost:	Not reported
District:	SED
Facility ID:	8502101
Facility Status:	OPEN
Facility Type:	A - Retail Station -
County:	BROWARD
County ID:	6
Cleanup Eligibility Status:	E

CHEVRON AT 441 (Continued) **U001342459**

Source Effective Date:	Not reported
Discharge Date:	06-20-2005
Cleanup Required:	R - CLEANUP REQUIRED
Discharge Cleanup Status:	SA - SA ONGOING
Disch Cleanup Status Date:	10-11-2005
SRC Action Type:	Not reported
SRC Submit Date:	Not reported
SRC Review Date:	Not reported
SRC Completion Status:	Not reported
SRC Issue Date:	Not reported
SRC Comment:	Not reported
Cleanup Work Status:	INACTIVE
Site Mgr:	Not reported
Site Mgr End Date:	Not reported
Tank Office:	Not reported
SR Task ID:	Not reported
SR Cleanup Responsible:	Not reported
SR Funding Eligibility Type:	Not reported
SR Actual Cost:	Not reported
SR Completion Date:	Not reported
SR Payment Date:	Not reported
SR Oral Date:	Not reported
SR Written Date:	Not reported
SR Soil Removal:	Not reported
SR Free Product Removal:	Not reported
SR Soil Tonnage Removed:	Not reported
SR Soil Treatment:	Not reported
SR Other Treatment:	Not reported
SR Alternate Proc Received Date:	Not reported
SR Alternate Procedure Status:	Not reported
SR Alternate Procedure Status Date:	Not reported
SR Alternate Procedure Comments:	Not reported
SA Task ID:	84916
SA Cleanup Responsible:	Not reported
SA Funding Eligibility Type:	Not reported
SA Actual Cost:	Not reported
SA Completion Date:	Not reported
SA Payment Date:	Not reported
RAP Task ID:	Not reported
RAP Cleanup Responsible ID:	Not reported
RAP Funding Eligibility Type:	Not reported
RAP Actual Cost:	Not reported
RAP Completion Date:	Not reported
RAP Payment Date:	Not reported
RAP Last Order Approved:	Not reported
RA Task ID:	Not reported
RA Cleanup Responsible:	Not reported
RA Funding Eligibility Type:	Not reported
RA Years to Complete:	Not reported
RA Actual Cost:	Not reported

Click here for Florida Oculus:

UST:

Facility ID:	8502101
Name:	CHEVRON AT 441
Address:	1200 N STATE ROAD 7

CHEVRON AT 441 (Continued) **U001342459**

City,State,Zip: LAUDERHILL, FL 33313
Facility Phone: 9543164596
Facility Status: OPEN
Facility Type: A
Type Description: Retail Station
Depco: P
Region: STATE
Positioning Method: AGPS
Latitude/Longitude: 26 8 28 / 80 12 7

UST:
Tank ID: 1
Tank Capacity: 10000
Tank Location: UNDERGROUND
Tank Status: B-Removed from Site
Status Date: 04/01/2009
Install Date: 10/1/1981
Substance: B
Content Description: Unleaded Gas
Vessel Indicator: TANK
DEP Contractor: P

Owner:
Owner ID: 59981
Owner Name: BIN JEBBLY INC
Owner Address: 1200 N SR 7
Owner Address 2: ATTN: I AZEEM & W CHAUDHARY
Owner City,State,Zip: LAUDERHILL, FL 33313
Owner Contact: IFTIKHAR AZEEM OR WAQAR CHAUDHARY
Owner Phone: 9544333687

Construction:
Tank ID: 5
Construction Category: A
Construction Description: Ball check valve

Tank ID: 5
Construction Category: E
Construction Description: Fiberglass

Tank ID: 5
Construction Category: I
Construction Description: Double wall

Tank ID: 5
Construction Category: M
Construction Description: Spill containment bucket

Tank ID: 6
Construction Category: A
Construction Description: Ball check valve

Tank ID: 6
Construction Category: E
Construction Description: Fiberglass

Tank ID: 6
Construction Category: I

CHEVRON AT 441 (Continued) **U001342459**

Construction Description: Double wall

Tank ID: 6
Construction Category: M
Construction Description: Spill containment bucket

Tank ID: 6
Construction Category: L
Construction Description: Compartmented

Piping:
Tank ID: 5
Piping Category: C
Piping Description: Fiberglass

Tank ID: 5
Piping Category: F
Piping Description: Double wall

Tank ID: 5
Piping Category: J
Piping Description: Pressurized piping system

Tank ID: 5
Piping Category: K
Piping Description: Dispenser liners

Tank ID: 6
Piping Category: C
Piping Description: Fiberglass

Tank ID: 6
Piping Category: F
Piping Description: Double wall

Tank ID: 6
Piping Category: J
Piping Description: Pressurized piping system

Tank ID: 6
Piping Category: K
Piping Description: Dispenser liners

Monitoring:
Tank ID: 5
Petro Monitoring Category: F
Monitoring Description: Monitor dbl wall tank space

Tank ID: 5
Petro Monitoring Category: L
Monitoring Description: Automatic tank gauging - USTs

Tank ID: 5
Petro Monitoring Category: H
Monitoring Description: Mechanical line leak detector

CHEVRON AT 441 (Continued) **U001342459**

Tank ID: 5
Petro Monitoring Category: 3
Monitoring Description: Electronic monitor pipe sumps

Tank ID: 5
Petro Monitoring Category: 4
Monitoring Description: Visual inspect dispenser liners

Tank ID: 6
Petro Monitoring Category: F
Monitoring Description: Monitor dbl wall tank space

Tank ID: 6
Petro Monitoring Category: H
Monitoring Description: Mechanical line leak detector

Tank ID: 6
Petro Monitoring Category: L
Monitoring Description: Automatic tank gauging - USTs

Tank ID: 6
Petro Monitoring Category: 3
Monitoring Description: Electronic monitor pipe sumps

Tank ID: 6
Petro Monitoring Category: 4
Monitoring Description: Visual inspect dispenser liners

Tank ID: 2
Tank Capacity: 10000
Tank Location: UNDERGROUND
Tank Status: B-Removed from Site
Status Date: 04/01/2009
Install Date: 10/1/1981
Substance: B
Content Description: Unleaded Gas
Vessel Indicator: TANK
DEP Contractor: P

Owner:
Owner ID: 59981
Owner Name: BIN JEBBLY INC
Owner Address: 1200 N SR 7
Owner Address 2: ATTN: I AZEEM & W CHAUDHARY
Owner City,State,Zip: LAUDERHILL, FL 33313
Owner Contact: IFTIKHAR AZEEM OR WAQAR CHAUDHARY
Owner Phone: 9544333687

Construction:
Tank ID: 5
Construction Category: A
Construction Description: Ball check valve

Tank ID: 5
Construction Category: E
Construction Description: Fiberglass

CHEVRON AT 441 (Continued) **U001342459**

Tank ID: 5
Construction Category: I
Construction Description: Double wall

Tank ID: 5
Construction Category: M
Construction Description: Spill containment bucket

Tank ID: 6
Construction Category: A
Construction Description: Ball check valve

Tank ID: 6
Construction Category: E
Construction Description: Fiberglass

Tank ID: 6
Construction Category: I
Construction Description: Double wall

Tank ID: 6
Construction Category: M
Construction Description: Spill containment bucket

Tank ID: 6
Construction Category: L
Construction Description: Compartmented

Piping:
Tank ID: 5
Piping Category: C
Piping Description: Fiberglass

Tank ID: 5
Piping Category: F
Piping Description: Double wall

Tank ID: 5
Piping Category: J
Piping Description: Pressurized piping system

Tank ID: 5
Piping Category: K
Piping Description: Dispenser liners

Tank ID: 6
Piping Category: C
Piping Description: Fiberglass

Tank ID: 6
Piping Category: F
Piping Description: Double wall

Tank ID: 6
Piping Category: J
Piping Description: Pressurized piping system

CHEVRON AT 441 (Continued) **U001342459**

Tank ID: 6
Piping Category: K
Piping Description: Dispenser liners

Monitoring:
Tank ID: 5
Petro Monitoring Category: F
Monitoring Description: Monitor dbl wall tank space

Tank ID: 5
Petro Monitoring Category: L
Monitoring Description: Automatic tank gauging - USTs

Tank ID: 5
Petro Monitoring Category: H
Monitoring Description: Mechanical line leak detector

Tank ID: 5
Petro Monitoring Category: 3
Monitoring Description: Electronic monitor pipe sumps

Tank ID: 5
Petro Monitoring Category: 4
Monitoring Description: Visual inspect dispenser liners

Tank ID: 6
Petro Monitoring Category: F
Monitoring Description: Monitor dbl wall tank space

Tank ID: 6
Petro Monitoring Category: H
Monitoring Description: Mechanical line leak detector

Tank ID: 6
Petro Monitoring Category: L
Monitoring Description: Automatic tank gauging - USTs

Tank ID: 6
Petro Monitoring Category: 3
Monitoring Description: Electronic monitor pipe sumps

Tank ID: 6
Petro Monitoring Category: 4
Monitoring Description: Visual inspect dispenser liners

Tank ID: 3
Tank Capacity: 10000
Tank Location: UNDERGROUND
Tank Status: B-Removed from Site
Status Date: 04/01/2009
Install Date: 10/1/1981
Substance: B
Content Description: Unleaded Gas
Vessel Indicator: TANK
DEP Contractor: P

CHEVRON AT 441 (Continued) **U001342459**

Owner:
- Owner ID: 59981
- Owner Name: BIN JEBBLY INC
- Owner Address: 1200 N SR 7
- Owner Address 2: ATTN: I AZEEM & W CHAUDHARY
- Owner City,State,Zip: LAUDERHILL, FL 33313
- Owner Contact: IFTIKHAR AZEEM OR WAQAR CHAUDHARY
- Owner Phone: 9544333687

Construction:
- Tank ID: 5
- Construction Category: A
- Construction Description: Ball check valve

- Tank ID: 5
- Construction Category: E
- Construction Description: Fiberglass

- Tank ID: 5
- Construction Category: I
- Construction Description: Double wall

- Tank ID: 5
- Construction Category: M
- Construction Description: Spill containment bucket

- Tank ID: 6
- Construction Category: A
- Construction Description: Ball check valve

- Tank ID: 6
- Construction Category: E
- Construction Description: Fiberglass

- Tank ID: 6
- Construction Category: I
- Construction Description: Double wall

- Tank ID: 6
- Construction Category: M
- Construction Description: Spill containment bucket

- Tank ID: 6
- Construction Category: L
- Construction Description: Compartmented

Piping:
- Tank ID: 5
- Piping Category: C
- Piping Description: Fiberglass

- Tank ID: 5
- Piping Category: F
- Piping Description: Double wall

- Tank ID: 5

CHEVRON AT 441 (Continued) **U001342459**

Piping Category: J
Piping Description: Pressurized piping system

Tank ID: 5
Piping Category: K
Piping Description: Dispenser liners

Tank ID: 6
Piping Category: C
Piping Description: Fiberglass

Tank ID: 6
Piping Category: F
Piping Description: Double wall

Tank ID: 6
Piping Category: J
Piping Description: Pressurized piping system

Tank ID: 6
Piping Category: K
Piping Description: Dispenser liners

Monitoring:
Tank ID: 5
Petro Monitoring Category: F
Monitoring Description: Monitor dbl wall tank space

Tank ID: 5
Petro Monitoring Category: L
Monitoring Description: Automatic tank gauging - USTs

Tank ID: 5
Petro Monitoring Category: H
Monitoring Description: Mechanical line leak detector

Tank ID: 5
Petro Monitoring Category: 3
Monitoring Description: Electronic monitor pipe sumps

Tank ID: 5
Petro Monitoring Category: 4
Monitoring Description: Visual inspect dispenser liners

Tank ID: 6
Petro Monitoring Category: F
Monitoring Description: Monitor dbl wall tank space

Tank ID: 6
Petro Monitoring Category: H
Monitoring Description: Mechanical line leak detector

Tank ID: 6
Petro Monitoring Category: L
Monitoring Description: Automatic tank gauging - USTs

Tank ID: 6

CHEVRON AT 441 (Continued) **U001342459**

Petro Monitoring Category: 3
Monitoring Description: Electronic monitor pipe sumps

Tank ID: 6
Petro Monitoring Category: 4
Monitoring Description: Visual inspect dispenser liners

Tank ID: 4
Tank Capacity: 10000
Tank Location: UNDERGROUND
Tank Status: B-Removed from Site
Status Date: 04/01/2009
Install Date: 10/1/1981
Substance: D
Content Description: Vehicular Diesel
Vessel Indicator: TANK
DEP Contractor: P

Owner:
Owner ID: 59981
Owner Name: BIN JEBBLY INC
Owner Address: 1200 N SR 7
Owner Address 2: ATTN: I AZEEM & W CHAUDHARY
Owner City,State,Zip: LAUDERHILL, FL 33313
Owner Contact: IFTIKHAR AZEEM OR WAQAR CHAUDHARY
Owner Phone: 9544333687

Construction:
Tank ID: 5
Construction Category: A
Construction Description: Ball check valve

Tank ID: 5
Construction Category: E
Construction Description: Fiberglass

Tank ID: 5
Construction Category: I
Construction Description: Double wall

Tank ID: 5
Construction Category: M
Construction Description: Spill containment bucket

Tank ID: 6
Construction Category: A
Construction Description: Ball check valve

Tank ID: 6
Construction Category: E
Construction Description: Fiberglass

Tank ID: 6
Construction Category: I
Construction Description: Double wall

CHEVRON AT 441 (Continued) **U001342459**

Tank ID: 6
Construction Category: M
Construction Description: Spill containment bucket

Tank ID: 6
Construction Category: L
Construction Description: Compartmented

Piping:
Tank ID: 5
Piping Category: C
Piping Description: Fiberglass

Tank ID: 5
Piping Category: F
Piping Description: Double wall

Tank ID: 5
Piping Category: J
Piping Description: Pressurized piping system

Tank ID: 5
Piping Category: K
Piping Description: Dispenser liners

Tank ID: 6
Piping Category: C
Piping Description: Fiberglass

Tank ID: 6
Piping Category: F
Piping Description: Double wall

Tank ID: 6
Piping Category: J
Piping Description: Pressurized piping system

Tank ID: 6
Piping Category: K
Piping Description: Dispenser liners

Monitoring:
Tank ID: 5
Petro Monitoring Category: F
Monitoring Description: Monitor dbl wall tank space

Tank ID: 5
Petro Monitoring Category: L
Monitoring Description: Automatic tank gauging - USTs

Tank ID: 5
Petro Monitoring Category: H
Monitoring Description: Mechanical line leak detector

Tank ID: 5
Petro Monitoring Category: 3

CHEVRON AT 441 (Continued) **U001342459**

Monitoring Description: Electronic monitor pipe sumps

Tank ID: 5
Petro Monitoring Category: 4
Monitoring Description: Visual inspect dispenser liners

Tank ID: 6
Petro Monitoring Category: F
Monitoring Description: Monitor dbl wall tank space

Tank ID: 6
Petro Monitoring Category: H
Monitoring Description: Mechanical line leak detector

Tank ID: 6
Petro Monitoring Category: L
Monitoring Description: Automatic tank gauging - USTs

Tank ID: 6
Petro Monitoring Category: 3
Monitoring Description: Electronic monitor pipe sumps

Tank ID: 6
Petro Monitoring Category: 4
Monitoring Description: Visual inspect dispenser liners

Tank ID: 5
Tank Capacity: 12000
Tank Location: UNDERGROUND
Tank Status: U-In Service
Status Date: 05/01/2009
Install Date: 5/1/2009
Substance: B
Content Description: Unleaded Gas
Vessel Indicator: TANK
DEP Contractor: P

Owner:
Owner ID: 59981
Owner Name: BIN JEBBLY INC
Owner Address: 1200 N SR 7
Owner Address 2: ATTN: I AZEEM & W CHAUDHARY
Owner City,State,Zip: LAUDERHILL, FL 33313
Owner Contact: IFTIKHAR AZEEM OR WAQAR CHAUDHARY
Owner Phone: 9544333687

Construction:
Tank ID: 5
Construction Category: A
Construction Description: Ball check valve

Tank ID: 5
Construction Category: E
Construction Description: Fiberglass

Tank ID: 5

CHEVRON AT 441 (Continued) **U001342459**

Construction Category: I
Construction Description: Double wall

Tank ID: 5
Construction Category: M
Construction Description: Spill containment bucket

Tank ID: 6
Construction Category: A
Construction Description: Ball check valve

Tank ID: 6
Construction Category: E
Construction Description: Fiberglass

Tank ID: 6
Construction Category: I
Construction Description: Double wall

Tank ID: 6
Construction Category: M
Construction Description: Spill containment bucket

Tank ID: 6
Construction Category: L
Construction Description: Compartmented

Piping:
Tank ID: 5
Piping Category: C
Piping Description: Fiberglass

Tank ID: 5
Piping Category: F
Piping Description: Double wall

Tank ID: 5
Piping Category: J
Piping Description: Pressurized piping system

Tank ID: 5
Piping Category: K
Piping Description: Dispenser liners

Tank ID: 6
Piping Category: C
Piping Description: Fiberglass

Tank ID: 6
Piping Category: F
Piping Description: Double wall

Tank ID: 6
Piping Category: J
Piping Description: Pressurized piping system

Tank ID: 6

CHEVRON AT 441 (Continued) **U001342459**

Piping Category: K
Piping Description: Dispenser liners

Monitoring:
Tank ID: 5
Petro Monitoring Category: F
Monitoring Description: Monitor dbl wall tank space

Tank ID: 5
Petro Monitoring Category: L
Monitoring Description: Automatic tank gauging - USTs

Tank ID: 5
Petro Monitoring Category: H
Monitoring Description: Mechanical line leak detector

Tank ID: 5
Petro Monitoring Category: 3
Monitoring Description: Electronic monitor pipe sumps

Tank ID: 5
Petro Monitoring Category: 4
Monitoring Description: Visual inspect dispenser liners

Tank ID: 6
Petro Monitoring Category: F
Monitoring Description: Monitor dbl wall tank space

Tank ID: 6
Petro Monitoring Category: H
Monitoring Description: Mechanical line leak detector

Tank ID: 6
Petro Monitoring Category: L
Monitoring Description: Automatic tank gauging - USTs

Tank ID: 6
Petro Monitoring Category: 3
Monitoring Description: Electronic monitor pipe sumps

Tank ID: 6
Petro Monitoring Category: 4
Monitoring Description: Visual inspect dispenser liners

Tank ID: 6
Tank Capacity: 12000
Tank Location: UNDERGROUND
Tank Status: U-In Service
Status Date: 05/01/2009
Install Date: 5/1/2009
Substance: D
Content Description: Vehicular Diesel
Vessel Indicator: TANK
DEP Contractor: P

Owner:

CHEVRON AT 441 (Continued) **U001342459**

Owner ID: 59981
Owner Name: BIN JEBBLY INC
Owner Address: 1200 N SR 7
Owner Address 2: ATTN: I AZEEM & W CHAUDHARY
Owner City,State,Zip: LAUDERHILL, FL 33313
Owner Contact: IFTIKHAR AZEEM OR WAQAR CHAUDHARY
Owner Phone: 9544333687

Construction:
Tank ID: 5
Construction Category: A
Construction Description: Ball check valve

Tank ID: 5
Construction Category: E
Construction Description: Fiberglass

Tank ID: 5
Construction Category: I
Construction Description: Double wall

Tank ID: 5
Construction Category: M
Construction Description: Spill containment bucket

Tank ID: 6
Construction Category: A
Construction Description: Ball check valve

Tank ID: 6
Construction Category: E
Construction Description: Fiberglass

Tank ID: 6
Construction Category: I
Construction Description: Double wall

Tank ID: 6
Construction Category: M
Construction Description: Spill containment bucket

Tank ID: 6
Construction Category: L
Construction Description: Compartmented

Piping:
Tank ID: 5
Piping Category: C
Piping Description: Fiberglass

Tank ID: 5
Piping Category: F
Piping Description: Double wall

Tank ID: 5
Piping Category: J

CHEVRON AT 441 (Continued) **U001342459**

Piping Description: Pressurized piping system

Tank ID: 5
Piping Category: K
Piping Description: Dispenser liners

Tank ID: 6
Piping Category: C
Piping Description: Fiberglass

Tank ID: 6
Piping Category: F
Piping Description: Double wall

Tank ID: 6
Piping Category: J
Piping Description: Pressurized piping system

Tank ID: 6
Piping Category: K
Piping Description: Dispenser liners

Monitoring:
Tank ID: 5
Petro Monitoring Category: F
Monitoring Description: Monitor dbl wall tank space

Tank ID: 5
Petro Monitoring Category: L
Monitoring Description: Automatic tank gauging - USTs

Tank ID: 5
Petro Monitoring Category: H
Monitoring Description: Mechanical line leak detector

Tank ID: 5
Petro Monitoring Category: 3
Monitoring Description: Electronic monitor pipe sumps

Tank ID: 5
Petro Monitoring Category: 4
Monitoring Description: Visual inspect dispenser liners

Tank ID: 6
Petro Monitoring Category: F
Monitoring Description: Monitor dbl wall tank space

Tank ID: 6
Petro Monitoring Category: H
Monitoring Description: Mechanical line leak detector

Tank ID: 6
Petro Monitoring Category: L
Monitoring Description: Automatic tank gauging - USTs

Tank ID: 6
Petro Monitoring Category: 3

CHEVRON AT 441 (Continued) **U001342459**

Monitoring Description: Electronic monitor pipe sumps

Tank ID: 6
Petro Monitoring Category: 4
Monitoring Description: Visual inspect dispenser liners

CLEANUP SITES:
Name: CHEVRON AT 441
Address: 1200 N STATE ROAD 7
City,State,Zip: LAUDERHILL, FL 33313
DEP Cleanup Site Key: 79722852
Source Database Name: Storage Tank Contamination Monitoring
Source Database Id: 8502101
CPAC Program Area Id: TK
CLLC Cleanup Category Key: PETRO
RSC2 Remediation Status Key: ACTIVE
Data Load Date: 05/08/2024
OC3 Office Id: SED
Physical Address Line 2: Not reported
OIC Object Of Interest Id: FACIL
PC2 Proximity Id: EXACT
Calc Coordinates Accuracy Level Id: 4
CMC2 Coordinate Method Id: Digital Aerial Photography With Ground Control
DC4 Datum Id: High Accuracy Reference Network
VSC1 Verification Status: REVIEWED
Collect Username: HYDE_J
Collect Date: 12/12/2003
Collect Affiliation: CONTRACTOR
Map Source: 1999 doqs
Map Source Scale: 2039
Interpolation Scale: Not reported
Verifier Username: HYDE_J
Verifier Affiliation: CONTRACTOR
Verification Date: 12/12/2003
Verified Coordinate Method Id: Digital Aerial Photography With Ground Control
Source Database Name Code: STCM
CMC2 Coordinate Method ID Code: DPHO
DC4 Datum ID Code: HARN
Verified Coordinate Method ID Code: DPHO
Comments: Not reported
Latitude/Longitude (deg/min/sec): 26 8 / 80 12

DWM CONTAM:
Name: CHEVRON AT 441
Address: 1200 N STATE ROAD 7
City,State,Zip: LAUDERHILL, FL 33313
Program Site Id: 8502101
Lat DD: 26
Lat MM: 8
Lat SS: 28
Long DD: 80
Long MM: 12
Long SS: 7
Office/ District: SED

CHEVRON AT 441 (Continued) **U001342459**

Program Area:	PETROLEUM
Priority Score:	Not reported
Datum:	0
Method:	AGPS
Facility Status:	OPEN-STCM
Facility Type:	A - Retail Station
Score Effective Date:	2012-04-18 00:00:00
Score When Ranked:	62
Rank:	1605
Operator:	Not reported
Phone:	Not reported
Name Changed:	Not reported
Addr Changed:	Not reported
Related Party ID:	59981
Primary RP Role:	ACCOUNT OWNER
RP Begin Date:	6/22/2006
RP Name:	BIN JEBBLY INC
RP Address1:	1200 N SR 7
RP Address2:	ATTN: I AZEEM & W CHAUDHARY
RP City:	LAUDERHILL
RP State:	FL
RP Zip5:	5802
RP Zip4:	33313
Contact:	IFTIKHAR AZEEM OR WAQAR CHAUDHARY
RP Phone:	(954)433-3687
RP Extension:	Not reported
Site Manager:	ANDREWS_NP_1

Name:	CHEVRON AT 441
Address:	1200 N STATE ROAD 7
City,State,Zip:	LAUDERHILL, FL 33313
Program Site Id:	8502101
Lat DD:	26
Lat MM:	8
Lat SS:	28
Long DD:	80
Long MM:	12
Long SS:	7
Office/ District:	SED
Program Area:	PETROLEUM
Priority Score:	Not reported
Datum:	0
Method:	AGPS
Facility Status:	OPEN-STCM
Facility Type:	A - Retail Station
Score Effective Date:	2012-04-18 00:00:00
Score When Ranked:	62
Rank:	1605
Operator:	Not reported
Phone:	Not reported
Name Changed:	Not reported
Addr Changed:	Not reported
Related Party ID:	59981
Primary RP Role:	ACCOUNT OWNER
RP Begin Date:	6/22/2006
RP Name:	BIN JEBBLY INC
RP Address1:	1200 N SR 7

CHEVRON AT 441 (Continued) **U001342459**

RP Address2:	ATTN: I AZEEM & W CHAUDHARY
RP City:	LAUDERHILL
RP State:	FL
RP Zip5:	5802
RP Zip4:	33313
Contact:	IFTIKHAR AZEEM OR WAQAR CHAUDHARY
RP Phone:	(954)433-3687
RP Extension:	Not reported
Site Manager:	ANDREWS_NP_1

FL Financial Assurance 3:

Name:	CHEVRON AT 441
Address:	1200 N STATE ROAD 7
City,State,Zip:	LAUDERHILL, FL 33313
Region:	3
Facility ID:	8502101
Facility Phone:	9543164596
Facility Status:	OPEN
Facility Type:	A
Type Description:	Retail Station
DEP CO:	P
Finaincial Responsibility:	INSURANCE
Insurance Company:	ACE
Effective Date:	12/05/2013
Expire Date:	12/05/2014
Owner ID:	59981
Onwer Name:	BIN JEBBLY INC
Owner Address:	1200 N SR 7
Owner Address2:	ATTN: I AZEEM & W CHAUDHARY
Owner City,St,Zip:	LAUDERHILL, FL 33313
Contact:	IFTIKHAR AZEEM OR WAQAR CHAUDHARY
Resp Party Phone:	9544333687

Name:	CHEVRON AT 441
Address:	1200 N STATE ROAD 7
City,State,Zip:	LAUDERHILL, FL 33313
Region:	3
Facility ID:	8502101
Facility Phone:	9543164596
Facility Status:	OPEN
Facility Type:	A
Type Description:	Retail Station
DEP CO:	P
Finaincial Responsibility:	INSURANCE
Insurance Company:	ACE
Effective Date:	12/05/2015
Expire Date:	12/05/2016
Owner ID:	59981
Onwer Name:	BIN JEBBLY INC
Owner Address:	1200 N SR 7
Owner Address2:	ATTN: I AZEEM & W CHAUDHARY
Owner City,St,Zip:	LAUDERHILL, FL 33313
Contact:	IFTIKHAR AZEEM OR WAQAR CHAUDHARY
Resp Party Phone:	9544333687

Name:	CHEVRON AT 441
Address:	1200 N STATE ROAD 7

CHEVRON AT 441 (Continued) **U001342459**

City,State,Zip:	LAUDERHILL, FL 33313
Region:	3
Facility ID:	8502101
Facility Phone:	9543164596
Facility Status:	OPEN
Facility Type:	A
Type Description:	Retail Station
DEP CO:	P
Finaincial Responsibility:	INSURANCE
Insurance Company:	ACE
Effective Date:	12/05/2016
Expire Date:	12/05/2017
Owner ID:	59981
Onwer Name:	BIN JEBBLY INC
Owner Address:	1200 N SR 7
Owner Address2:	ATTN: I AZEEM & W CHAUDHARY
Owner City,St,Zip:	LAUDERHILL, FL 33313
Contact:	IFTIKHAR AZEEM OR WAQAR CHAUDHARY
Resp Party Phone:	9544333687

Name:	CHEVRON AT 441
Address:	1200 N STATE ROAD 7
City,State,Zip:	LAUDERHILL, FL 33313
Region:	3
Facility ID:	8502101
Facility Phone:	9543164596
Facility Status:	OPEN
Facility Type:	A
Type Description:	Retail Station
DEP CO:	P
Finaincial Responsibility:	INSURANCE
Insurance Company:	ACE AMERICAN INSURANCE COMPANY
Effective Date:	12/05/2018
Expire Date:	12/05/2019
Owner ID:	59981
Onwer Name:	BIN JEBBLY INC
Owner Address:	1200 N SR 7
Owner Address2:	ATTN: I AZEEM & W CHAUDHARY
Owner City,St,Zip:	LAUDERHILL, FL 33313
Contact:	IFTIKHAR AZEEM OR WAQAR CHAUDHARY
Resp Party Phone:	9544333687

Name:	CHEVRON AT 441
Address:	1200 N STATE ROAD 7
City,State,Zip:	LAUDERHILL, FL 33313
Region:	3
Facility ID:	8502101
Facility Phone:	9543164596
Facility Status:	OPEN
Facility Type:	A
Type Description:	Retail Station
DEP CO:	P
Finaincial Responsibility:	INSURANCE
Insurance Company:	ACE AMERICAN INSURANCE COMPANY
Effective Date:	12/05/2021
Expire Date:	12/05/2022
Owner ID:	59981

CHEVRON AT 441 (Continued) **U001342459**

Onwer Name: BIN JEBBLY INC
Owner Address: 1200 N SR 7
Owner Address2: ATTN: I AZEEM & W CHAUDHARY
Owner City,St,Zip: LAUDERHILL, FL 33313
Contact: IFTIKHAR AZEEM OR WAQAR CHAUDHARY
Resp Party Phone: 9544333687

Name: CHEVRON AT 441
Address: 1200 N STATE ROAD 7
City,State,Zip: LAUDERHILL, FL 33313
Region: 3
Facility ID: 8502101
Facility Phone: 9543164596
Facility Status: OPEN
Facility Type: A
Type Description: Retail Station
DEP CO: P
Finaincial Responsibility: INSURANCE
Insurance Company: ACE AMERICAN INSURANCE COMPANY
Effective Date: 12/05/2023
Expire Date: 12/05/2024
Owner ID: 59981
Onwer Name: BIN JEBBLY INC
Owner Address: 1200 N SR 7
Owner Address2: ATTN: I AZEEM & W CHAUDHARY
Owner City,St,Zip: LAUDERHILL, FL 33313
Contact: IFTIKHAR AZEEM OR WAQAR CHAUDHARY
Resp Party Phone: 9544333687

Name: CHEVRON AT 441
Address: 1200 N STATE ROAD 7
City,State,Zip: LAUDERHILL, FL 33313
Region: 3
Facility ID: 8502101
Facility Phone: 9543164596
Facility Status: OPEN
Facility Type: A
Type Description: Retail Station
DEP CO: P
Finaincial Responsibility: INSURANCE
Insurance Company: MID-CONTINENT
Effective Date: 05/23/2003
Expire Date: 05/23/2004
Owner ID: 59981
Onwer Name: BIN JEBBLY INC
Owner Address: 1200 N SR 7
Owner Address2: ATTN: I AZEEM & W CHAUDHARY
Owner City,St,Zip: LAUDERHILL, FL 33313
Contact: IFTIKHAR AZEEM OR WAQAR CHAUDHARY
Resp Party Phone: 9544333687

Name: CHEVRON AT 441
Address: 1200 N STATE ROAD 7
City,State,Zip: LAUDERHILL, FL 33313
Region: 3
Facility ID: 8502101
Facility Phone: 9543164596

CHEVRON AT 441 (Continued) **U001342459**

Facility Status:	OPEN
Facility Type:	A
Type Description:	Retail Station
DEP CO:	P
Finaincial Responsibility:	INSURANCE
Insurance Company:	ZURICH-AMERICAN
Effective Date:	12/05/2008
Expire Date:	12/05/2009
Owner ID:	59981
Onwer Name:	BIN JEBBLY INC
Owner Address:	1200 N SR 7
Owner Address2:	ATTN: I AZEEM & W CHAUDHARY
Owner City,St,Zip:	LAUDERHILL, FL 33313
Contact:	IFTIKHAR AZEEM OR WAQAR CHAUDHARY
Resp Party Phone:	9544333687

Name:	CHEVRON AT 441
Address:	1200 N STATE ROAD 7
City,State,Zip:	LAUDERHILL, FL 33313
Region:	3
Facility ID:	8502101
Facility Phone:	9543164596
Facility Status:	OPEN
Facility Type:	A
Type Description:	Retail Station
DEP CO:	P
Finaincial Responsibility:	INSURANCE
Insurance Company:	ZURICH-AMERICAN
Effective Date:	12/05/2010
Expire Date:	12/05/2011
Owner ID:	59981
Onwer Name:	BIN JEBBLY INC
Owner Address:	1200 N SR 7
Owner Address2:	ATTN: I AZEEM & W CHAUDHARY
Owner City,St,Zip:	LAUDERHILL, FL 33313
Contact:	IFTIKHAR AZEEM OR WAQAR CHAUDHARY
Resp Party Phone:	9544333687

Name:	CHEVRON AT 441
Address:	1200 N STATE ROAD 7
City,State,Zip:	LAUDERHILL, FL 33313
Region:	3
Facility ID:	8502101
Facility Phone:	9543164596
Facility Status:	OPEN
Facility Type:	A
Type Description:	Retail Station
DEP CO:	P
Finaincial Responsibility:	INSURANCE
Insurance Company:	ZURICH-AMERICAN
Effective Date:	12/05/2011
Expire Date:	12/05/2012
Owner ID:	59981
Onwer Name:	BIN JEBBLY INC
Owner Address:	1200 N SR 7
Owner Address2:	ATTN: I AZEEM & W CHAUDHARY
Owner City,St,Zip:	LAUDERHILL, FL 33313

CHEVRON AT 441 (Continued) **U001342459**

Contact: IFTIKHAR AZEEM OR WAQAR CHAUDHARY
Resp Party Phone: 9544333687

M39 **REPUBLIC SERVICES OF FLORIDA, LP** **SWF/LF** **S107722865**
SE **751 NW 31 AVENUE** **TIER 2** **N/A**
1/4-1/2 **FORT LAUDERDALE, FL 33311**
0.484 mi.
2555 ft. **Site 1 of 2 in cluster M**

Relative:
Lower

Actual:
3 ft.

SWF/LF:

Name:	REPUBLIC SERVICES OF FLORIDA, LP
Address:	751 NW 31 AVENUE
City,State,Zip:	FORT LAUDERDALE, FL 33311
Facility ID:	102302
District:	SED
Lat/Long:	:: / ::
Class Type:	754
Classification:	WASTE TIRE COLLECTOR
Class Status:	INACTIVE (I)
Section:	Not reported
Township:	Not reported
Range:	Not reported
Responsible Authority Name:	Not reported
Responsible Authority Address:	Not reported
Responsible Authority City,St,Zip:	Not reported
Responsible Authority Phone:	Not reported
EMail Address1:	Not reported
EMail Address2:	Not reported
Site Supervisor Name:	Not reported
Site Supervisor Addr:	Not reported
Site Supervisor City/State/Zip:	Not reported
Site Supervisor Telephone:	Not reported
Land Owner Name:	Not reported
Land Owner Address:	Not reported
Land Owner City/State/Zip:	Not reported
Land Owner Telephone:	Not reported

Click here for Florida Oculus:

TIER 2:

Name:	REPUBLIC SERVICES OF FLORIDA - ALL SERVICE REFUSE
Address:	751 NORTHWEST 31 AVENUE
City,State,Zip:	FORT LAUDERDALE, FL 33311
Year:	2014
Facility Id:	5013885
Active Date:	Not reported
Inactive Date:	Not reported
Sale Pending:	Not reported
Original Date:	Not reported
PLOT Source:	Not reported
Latitude:	26.130775
Longitude:	-80.187728
LEPC District:	Not reported
Counties:	Not reported
SERC:	Not reported
Program Level:	Not reported

REPUBLIC SERVICES OF FLORIDA, LP (Continued) **S107722865**

PRIME: Not reported
SIC Code: Not reported
SIC Code 2: Not reported
NAICS Code: 562111
Last Modified Date: 02/23/2015
First Submit Date: 02/23/2015
Data Submitted By: Andy King, Area President
Company Name: REPUBLIC SERVICES OF FLORIDA L P
Comments: Not reported

Contact:
Contact ID: Not reported
Year: 2014
Facility Id: 5013885
Contact Type: Tier II Emergency 24 Hour Contact
Contact Name: Tim Martin
Contact Title: Not reported
Contact Phone: (740) 274-3194
Contact 24Hr Phone: Not reported
Contact Telephone 2: Not reported
Contact Telephone 3: Not reported
Contact Telephone 4: Not reported
Contact Telephone 5: Not reported
Contact Telephone 6: Not reported
Contact Email: Not reported

Name: REPUBLIC SERVICES OF FLORIDA - ALL SERVICE REFUSE
Address: 751 NORTHWEST 31 AVENUE
City,State,Zip: FORT LAUDERDALE, FL 33311

Year: 2013
Facility Id: 4492545
Active Date: Not reported
Inactive Date: Not reported
Sale Pending: Not reported
Original Date: Not reported
PLOT Source: Not reported
Latitude: 26.130775
Longitude: -80.187728
LEPC District: Not reported
Counties: Not reported
SERC: Not reported
Program Level: Not reported
PRIME: Not reported
SIC Code: Not reported
SIC Code 2: Not reported
NAICS Code: 562111
Last Modified Date: 02/24/2014
First Submit Date: 02/24/2014
Data Submitted By: Andy King, Area President
Company Name: REPUBLIC SERVICES OF FLORIDA L P
Comments: Not reported

Contact:
Contact ID: Not reported
Year: 2013

REPUBLIC SERVICES OF FLORIDA, LP (Continued) **S107722865**

Facility Id:	4492545
Contact Type:	Owner / Operator
Contact Name:	Mark Talbott
Contact Title:	Not reported
Contact Phone:	(954) 327-9555
Contact 24Hr Phone:	Not reported
Contact Telephone 2:	Not reported
Contact Telephone 3:	Not reported
Contact Telephone 4:	Not reported
Contact Telephone 5:	Not reported
Contact Telephone 6:	Not reported
Contact Email:	Not reported

Name:	REPUBLIC SERVICES OF FLORIDA - ALL SERVICE REFUSE
Address:	751 NORTHWEST 31 AVENUE
City,State,Zip:	FORT LAUDERDALE, FL 33311

Year:	2012
Facility Id:	4095819
Active Date:	Not reported
Inactive Date:	Not reported
Sale Pending:	Not reported
Original Date:	Not reported
PLOT Source:	Not reported
Latitude:	26.130775
Longitude:	-80.187728
LEPC District:	Not reported
Counties:	Not reported
SERC:	Not reported
Program Level:	Not reported
PRIME:	Not reported
SIC Code:	Not reported
SIC Code 2:	Not reported
NAICS Code:	562111
Last Modified Date:	02/28/2013
First Submit Date:	02/28/2013
Data Submitted By:	Andy King, Area President
Company Name:	REPUBLIC SERVICES OF FLORIDA L P
Comments:	Not reported

Contact:

Contact ID:	Not reported
Year:	2012
Facility Id:	4095819
Contact Type:	Tier II Secondary 24 Hour Contact
Contact Name:	Jon Miller
Contact Title:	Not reported
Contact Phone:	561-716-4446
Contact 24Hr Phone:	Not reported
Contact Telephone 2:	Not reported
Contact Telephone 3:	Not reported
Contact Telephone 4:	Not reported
Contact Telephone 5:	Not reported
Contact Telephone 6:	Not reported
Contact Email:	Not reported

REPUBLIC SERVICES OF FLORIDA, LP (Continued) **S107722865**

Contact ID:	Not reported
Year:	2012
Facility Id:	4095819
Contact Type:	Owner / Operator
Contact Name:	Mark Talbott
Contact Title:	Not reported
Contact Phone:	(954) 327-9555
Contact 24Hr Phone:	Not reported
Contact Telephone 2:	Not reported
Contact Telephone 3:	Not reported
Contact Telephone 4:	Not reported
Contact Telephone 5:	Not reported
Contact Telephone 6:	Not reported
Contact Email:	Not reported

Contact ID:	Not reported
Year:	2012
Facility Id:	4095819
Contact Type:	Tier II Emergency 24 Hour Contact
Contact Name:	Levie Satisfield
Contact Title:	Not reported
Contact Phone:	954-658-6210
Contact 24Hr Phone:	Not reported
Contact Telephone 2:	Not reported
Contact Telephone 3:	Not reported
Contact Telephone 4:	Not reported
Contact Telephone 5:	Not reported
Contact Telephone 6:	Not reported
Contact Email:	Not reported

Name:	REPUBLIC SERVICES OF FLORIDA - ALL SERVICE REFUSE
Address:	751 NORTHWEST 31 AVENUE
City,State,Zip:	FORT LAUDERDALE, FL 33311

Year:	2011
Facility Id:	3990544
Active Date:	Not reported
Inactive Date:	Not reported
Sale Pending:	Not reported
Original Date:	Not reported
PLOT Source:	Not reported
Latitude:	26.130775
Longitude:	-80.187728
LEPC District:	Not reported
Counties:	Not reported
SERC:	Not reported
Program Level:	Not reported
PRIME:	Not reported
SIC Code:	Not reported
SIC Code 2:	Not reported
NAICS Code:	Not reported
Last Modified Date:	11/12/2012
First Submit Date:	11/09/2012
Data Submitted By:	Florida Division of Emergency Management
Company Name:	REPUBLIC SERVICES OF FLORIDA L P

REPUBLIC SERVICES OF FLORIDA, LP (Continued) **S107722865**

Comments: Not reported

Contact:
Contact ID: Not reported
Year: 2011
Facility Id: 3990544
Contact Type: Tier II Secondary 24 Hour Contact
Contact Name: Jim Powers
Contact Title: Not reported
Contact Phone: 954-327-9580
Contact 24Hr Phone: Not reported
Contact Telephone 2: Not reported
Contact Telephone 3: Not reported
Contact Telephone 4: Not reported
Contact Telephone 5: Not reported
Contact Telephone 6: Not reported
Contact Email: Not reported

Contact ID: Not reported
Year: 2011
Facility Id: 3990544
Contact Type: Tier II Emergency Contact
Contact Name: Jim Powers
Contact Title: Not reported
Contact Phone: 954-327-9580
Contact 24Hr Phone: Not reported
Contact Telephone 2: Not reported
Contact Telephone 3: Not reported
Contact Telephone 4: Not reported
Contact Telephone 5: Not reported
Contact Telephone 6: Not reported
Contact Email: Not reported

Contact ID: Not reported
Year: 2011
Facility Id: 3990544
Contact Type: Tier II Secondary Contact
Contact Name: Jim Powers
Contact Title: Not reported
Contact Phone: 954-327-9580
Contact 24Hr Phone: Not reported
Contact Telephone 2: Not reported
Contact Telephone 3: Not reported
Contact Telephone 4: Not reported
Contact Telephone 5: Not reported
Contact Telephone 6: Not reported
Contact Email: Not reported

Contact ID: Not reported
Year: 2011
Facility Id: 3990544
Contact Type: Tier II Emergency 24 Hour Contact
Contact Name: Jim Powers
Contact Title: Not reported
Contact Phone: 954-327-9580
Contact 24Hr Phone: Not reported
Contact Telephone 2: Not reported
Contact Telephone 3: Not reported

REPUBLIC SERVICES OF FLORIDA, LP (Continued) **S107722865**

Contact Telephone 4:	Not reported
Contact Telephone 5:	Not reported
Contact Telephone 6:	Not reported
Contact Email:	Not reported

Name:	REPUBLIC SERVICES OF FLORIDA - ALL SERVICE REFUSE
Address:	751 NORTHWEST 31 AVENUE
City,State,Zip:	FORT LAUDERDALE, FL 33311
Year:	2010
Facility Id:	Not reported
Active Date:	Not reported
Inactive Date:	Not reported
Sale Pending:	Not reported
Original Date:	Not reported
PLOT Source:	Not reported
Latitude:	26.130776
Longitude:	-80.19
LEPC District:	Not reported
Counties:	Not reported
SERC:	Not reported
Program Level:	Not reported
PRIME:	Not reported
SIC Code:	Not reported
SIC Code 2:	Not reported
NAICS Code:	Not reported
Last Modified Date:	Not reported
First Submit Date:	Not reported
Data Submitted By:	Not reported
Company Name:	Not reported
Comments:	Not reported
Chemical Code:	68476346
Chemical Name:	Diesel Fuel Oil (low sulfur)
Chemical State:	LIQUID
Location Name:	Entire Facility
Container Code:	B
Pressure Code:	1
Temperature Code:	4
Average Quantity:	5
Maximum Quantity:	148000
Days On Site:	365
Name:	REPUBLIC SERVICES OF FLORIDA - ALL SERVICE REFUSE
Address:	751 NORTHWEST 31 AVENUE
City,State,Zip:	FORT LAUDERDALE, FL 33311
Year:	Not reported
Facility Id:	Not reported
Active Date:	01/01/1988
Inactive Date:	Not reported
Sale Pending:	False
Original Date:	Not reported
PLOT Source:	Address
Latitude:	26.130930
Longitude:	-80.186250

REPUBLIC SERVICES OF FLORIDA, LP (Continued) **S107722865**

LEPC District: 11
Counties: Monroe,Miami-Dade,Broward,
SERC: 21051
Program Level: 0
PRIME: 24398
SIC Code: 4212
SIC Code 2: Not reported
NAICS Code: 562119

Other Chemical Data:
Report Year: 2008
Tier 2 Report ID: 106364
Chemical ID: 307768
CAS Number: 68476346
Chemical Name: DIESEL FUEL OIL (HIGH SULFUR)
Chemical Date: 2/18/2009
Average Amount: 5
Maximum Amount: 148000
Location ID: 504447
Chemical State: LIQUID
Mixture: True
Mixture Percent: .00
Containter: A - ABOVE GROUND TANK
Pressure: 1 - AMBIENT PRESSURE
Temperature: 4 - AMBIENT TEMPERATURE
Average Amount: 5
Maximum Amount: 148000
Days on Site: 365
Site Plan: False
Site Plan Document: Not reported
Private Location: False
Location: NORTH SIDE OF PROPERTY NEXT TO CONTAINER SHOP

Report Year: 2007
Tier 2 Report ID: 102423
Chemical ID: 285342
CAS Number: 68476346
Chemical Name: DIESEL FUEL OIL (HIGH SULFUR)
Chemical Date: 3/5/2008
Average Amount: 5
Maximum Amount: 148000
Location ID: 473755
Chemical State: LIQUID
Mixture: True
Mixture Percent: .00
Containter: A - ABOVE GROUND TANK
Pressure: 1 - AMBIENT PRESSURE
Temperature: 4 - AMBIENT TEMPERATURE
Average Amount: 5
Maximum Amount: 148000
Days on Site: 365
Site Plan: False
Site Plan Document: Not reported
Private Location: False
Location: NORTH SIDE OF PROPERTY NEXT TO CONTAINER SHOP

REPUBLIC SERVICES OF FLORIDA, LP (Continued) **S107722865**

Report Year:	2006
Tier 2 Report ID:	97807
Chemical ID:	262933
CAS Number:	68476346
Chemical Name:	DIESEL FUEL OIL (HIGH SULFUR)
Chemical Date:	4/19/2007
Average Amount:	5
Maximum Amount:	148000
Location ID:	445637
Chemical State:	LIQUID
Mixture:	True
Mixture Percent:	.00
Containter:	A - ABOVE GROUND TANK
Pressure:	1 - AMBIENT PRESSURE
Temperature:	4 - AMBIENT TEMPERATURE
Average Amount:	5
Maximum Amount:	148000
Days on Site:	365
Site Plan:	False
Site Plan Document:	Not reported
Private Location:	False
Location:	NORTH SIDE OF PROPERTY NEXT TO CONTAINER SHOP

Report Year:	2005
Tier 2 Report ID:	92719
Chemical ID:	230142
CAS Number:	68476346
Chemical Name:	DIESEL FUEL OIL (HIGH SULFUR)
Chemical Date:	3/16/2006
Average Amount:	4
Maximum Amount:	148000
Location ID:	402620
Chemical State:	LIQUID
Mixture:	True
Mixture Percent:	.00
Containter:	B - BELOW GROUND TANK
Pressure:	1 - AMBIENT PRESSURE
Temperature:	4 - AMBIENT TEMPERATURE
Average Amount:	4
Maximum Amount:	148000
Days on Site:	365
Site Plan:	False
Site Plan Document:	Not reported
Private Location:	False
Location:	NORTH SIDE OF PROPERTY NEXT TO CONTAINER SHOP

Report Year:	2003
Tier 2 Report ID:	86505
Chemical ID:	198676
CAS Number:	68476346
Chemical Name:	DIESEL FUEL OIL (HIGH SULFUR)
Chemical Date:	12/17/2004
Average Amount:	4
Maximum Amount:	148000
Location ID:	361849

REPUBLIC SERVICES OF FLORIDA, LP (Continued) **S107722865**

Chemical State:	LIQUID
Mixture:	True
Mixture Percent:	.00
Containter:	A - ABOVE GROUND TANK
Pressure:	1 - AMBIENT PRESSURE
Temperature:	4 - AMBIENT TEMPERATURE
Average Amount:	4
Maximum Amount:	148000
Days on Site:	365
Site Plan:	False
Site Plan Document:	Not reported
Private Location:	False
Location:	NORTH WEST SIDE OF PROPERTY

Report Year:	2002
Tier 2 Report ID:	80055
Chemical ID:	167278
CAS Number:	68476346
Chemical Name:	DIESEL FUEL OIL (HIGH SULFUR)
Chemical Date:	1/2/1972
Average Amount:	6
Maximum Amount:	1458000
Location ID:	323098
Chemical State:	LIQUID
Mixture:	True
Mixture Percent:	.00
Containter:	B - BELOW GROUND TANK
Pressure:	1 - AMBIENT PRESSURE
Temperature:	4 - AMBIENT TEMPERATURE
Average Amount:	6
Maximum Amount:	1458000
Days on Site:	365
Site Plan:	False
Site Plan Document:	Not reported
Private Location:	False
Location:	CENTER OF PROPERTY

Report Year:	2001
Tier 2 Report ID:	78423
Chemical ID:	132010
CAS Number:	68476346
Chemical Name:	DIESEL FUEL OIL (HIGH SULFUR)
Chemical Date:	1/2/1972
Average Amount:	8
Maximum Amount:	1458000
Location ID:	295312
Chemical State:	LIQUID
Mixture:	False
Mixture Percent:	100.00
Containter:	CONV
Pressure:	CONV
Temperature:	CONV
Average Amount:	8
Maximum Amount:	1458000
Days on Site:	365

REPUBLIC SERVICES OF FLORIDA, LP (Continued) **S107722865**

Site Plan: False
Site Plan Document: Not reported
Private Location: False
Location: Not reported

Report Year: 1993
Tier 2 Report ID: 82297
Chemical ID: 123739
CAS Number: 68476346
Chemical Name: DIESEL FUEL OIL (HIGH SULFUR)
Chemical Date: 1/2/1972
Average Amount: 4
Maximum Amount: 148000
Location ID: 163468
Chemical State: LIQUID
Mixture: False
Mixture Percent: 100.00
Containter: CONV
Pressure: CONV
Temperature: CONV
Average Amount: 4
Maximum Amount: 148000
Days on Site: 365
Site Plan: False
Site Plan Document: Not reported
Private Location: False
Location: Not reported

Report Year: 1994
Tier 2 Report ID: 82298
Chemical ID: 123738
CAS Number: 68476346
Chemical Name: DIESEL FUEL OIL (HIGH SULFUR)
Chemical Date: 1/2/1972
Average Amount: 4
Maximum Amount: 148000
Location ID: 177970
Chemical State: LIQUID
Mixture: False
Mixture Percent: 100.00
Containter: CONV
Pressure: CONV
Temperature: CONV
Average Amount: 4
Maximum Amount: 148000
Days on Site: 365
Site Plan: False
Site Plan Document: Not reported
Private Location: False
Location: Not reported

Report Year: 1995
Tier 2 Report ID: 82299
Chemical ID: 123737

REPUBLIC SERVICES OF FLORIDA, LP (Continued) **S107722865**

CAS Number:	68476346
Chemical Name:	DIESEL FUEL OIL (HIGH SULFUR)
Chemical Date:	1/2/1972
Average Amount:	4
Maximum Amount:	148000
Location ID:	193221
Chemical State:	LIQUID
Mixture:	False
Mixture Percent:	100.00
Containter:	CONV
Pressure:	CONV
Temperature:	CONV
Average Amount:	4
Maximum Amount:	148000
Days on Site:	365
Site Plan:	False
Site Plan Document:	Not reported
Private Location:	False
Location:	Not reported

Report Year:	1996
Tier 2 Report ID:	82300
Chemical ID:	123736
CAS Number:	68476346
Chemical Name:	DIESEL FUEL OIL (HIGH SULFUR)
Chemical Date:	1/2/1972
Average Amount:	4
Maximum Amount:	148000
Location ID:	208582
Chemical State:	LIQUID
Mixture:	False
Mixture Percent:	100.00
Containter:	CONV
Pressure:	CONV
Temperature:	CONV
Average Amount:	4
Maximum Amount:	148000
Days on Site:	365
Site Plan:	False
Site Plan Document:	Not reported
Private Location:	False
Location:	Not reported

Report Year:	1997
Tier 2 Report ID:	82301
Chemical ID:	123735
CAS Number:	68476346
Chemical Name:	DIESEL FUEL OIL (HIGH SULFUR)
Chemical Date:	1/2/1972
Average Amount:	4
Maximum Amount:	148000
Location ID:	224349
Chemical State:	LIQUID
Mixture:	False
Mixture Percent:	100.00

REPUBLIC SERVICES OF FLORIDA, LP (Continued) **S107722865**

Containter:	CONV
Pressure:	CONV
Temperature:	CONV
Average Amount:	4
Maximum Amount:	148000
Days on Site:	365
Site Plan:	False
Site Plan Document:	Not reported
Private Location:	False
Location:	Not reported

Report Year:	1998
Tier 2 Report ID:	82302
Chemical ID:	123734
CAS Number:	68476346
Chemical Name:	DIESEL FUEL OIL (HIGH SULFUR)
Chemical Date:	1/2/1972
Average Amount:	4
Maximum Amount:	148000
Location ID:	241052
Chemical State:	LIQUID
Mixture:	False
Mixture Percent:	100.00
Containter:	CONV
Pressure:	CONV
Temperature:	CONV
Average Amount:	4
Maximum Amount:	148000
Days on Site:	365
Site Plan:	False
Site Plan Document:	Not reported
Private Location:	False
Location:	Not reported

Report Year:	1999
Tier 2 Report ID:	60748
Chemical ID:	123733
CAS Number:	68476346
Chemical Name:	DIESEL FUEL OIL (HIGH SULFUR)
Chemical Date:	1/2/1972
Average Amount:	4
Maximum Amount:	148000
Location ID:	258386
Chemical State:	LIQUID
Mixture:	False
Mixture Percent:	100.00
Containter:	CONV
Pressure:	CONV
Temperature:	CONV
Average Amount:	4
Maximum Amount:	148000
Days on Site:	365
Site Plan:	False
Site Plan Document:	Not reported
Private Location:	False

REPUBLIC SERVICES OF FLORIDA, LP (Continued) **S107722865**

Location: Not reported

Report Year: 2000
Tier 2 Report ID: 69938
Chemical ID: 123732
CAS Number: 68476346
Chemical Name: DIESEL FUEL OIL (HIGH SULFUR)
Chemical Date: 1/2/1972
Average Amount: 8
Maximum Amount: 14800016
Location ID: 277004
Chemical State: LIQUID
Mixture: False
Mixture Percent: 100.00
Containter: CONV
Pressure: CONV
Temperature: CONV
Average Amount: 8
Maximum Amount: 14800016
Days on Site: 365
Site Plan: False
Site Plan Document: Not reported
Private Location: False
Location: Not reported

Company Info:
Company Name: REPUBLIC SERVICES OF FLORIDA L P
Company Address: 8619 WESTER WAY
Company City,St,Zip: JACKSONVILLE, FL 32256
Company Phone: 904-732-3204
Company Fax: Not reported
Company Email: BEHELM@REPSRV.COM
FEI Number: 650965470
Comany Contact Name: MARK BEHEL
Cmpny Contact Phone: 904-732-3207
Reduced Fees: True
Exempt Fees: False
Electronic Filing: False
Employee: Not reported
Comments: 10-30-03: RECEIVED MULTIPLE AR FORMS/FEES FOR 3 REPUBLIC SERVICES FACILITIES UNDER SAME FEI#. PER PHOINE CONVERSATION WITH SCOTT MCALLISTER, THEY MAY HAVE 20 FACILITIES THAT NEED TO REPORT. HE'LL SEND SPREADSHEET. DC 2-26-04: REQUESTED COVER LETTER WITH 03 SUBMITTAL REFERENCING WHAT FACILITIES WERE INCORPORATED UNDER REPUBLIC SERVICES. DC

M40 **ALL SERVICE SANITATION** **SWF/LF** **1000131330**
SE **825 W OAKLAND PARK BLVD** **LUST** **FLD982143539**
1/4-1/2 **WILTON MANORS, FL 33311** **UST**
0.484 mi. **AST**
2555 ft. **Site 2 of 2 in cluster M** **RCRA NonGen / NLR**
FINDS
Relative: Lower **ECHO**
E MANIFEST
Actual: 3 ft. **DWM CONTAM**
Financial Assurance
BROWARD CO. HM
NPDES

SWF/LF:

Name:	REPUBLIC SERVICES OF FL LP
Address:	751 NW 31ST AVE
City,State,Zip:	FT LAUDERDALE, FL 33311
Facility ID:	95617
District:	SED
Lat/Long:	:: / ::
Class Type:	754
Classification:	WASTE TIRE COLLECTOR
Class Status:	INACTIVE (I)
Section:	Not reported
Township:	Not reported
Range:	Not reported
Responsible Authority Name:	Not reported
Responsible Authority Address:	Not reported
Responsible Authority City,St,Zip:	Not reported
Responsible Authority Phone:	Not reported
EMail Address1:	Not reported
EMail Address2:	Not reported
Site Supervisor Name:	Not reported
Site Supervisor Addr:	Not reported
Site Supervisor City/State/Zip:	Not reported
Site Supervisor Telephone:	Not reported
Land Owner Name:	Not reported
Land Owner Address:	Not reported
Land Owner City/State/Zip:	Not reported
Land Owner Telephone:	Not reported

Click here for Florida Oculus:

LUST:

Name:	REPUBLIC SERVICES OF FLORIDA LP
Address:	825 NW 31ST AVE
City,State,Zip:	FORT LAUDERDALE, FL 33311
Region:	STATE
Facility Id:	8501501
Facility Status:	CLOSED
Facility Type:	C - Fuel user/Non-retail
Facility Phone:	(954)583-1830
Facility Cleanup Rank:	11086
District:	Southeast District
Lat/Long (dms):	26 7 58.2419999 / 80 11 16.1588999
Section:	6
Township:	50S
Range:	42E
Feature:	Not reported

ALL SERVICE SANITATION (Continued) **1000131330**

Method:	AGPS
Datum:	0
Score:	9
Score Effective Date:	2012-09-11 00:00:00
Score When Ranked:	9
Operator:	JOHN F FERGUSON
Name Update:	2000-03-21 00:00:00
Address Update:	2017-11-07 00:00:00

Petroleum Cleanup PCT Facility Score:

Facility Cleanup Status:	CMPL - COMPLETED
Contact:	TIMOTHY MARTIN
Contact Company:	REPUBLIC SERVICES OF FLORIDA LP
Contact Address:	825 NW 31ST AVE
Contact City/State/Zip:	FORT LAUDERDALE, FL 33311
Phone:	(954)327-9551
Bad Address Ind:	N
State:	FL
Zip:	33311, 6628
Score:	9
Score Effective Date:	2012-09-11 00:00:00
Related Party ID:	20386
Primary RP Role:	ACCOUNT OWNER
RP Begin Date:	2000-03-21
RP Zip:	Not reported
RP Extension:	Not reported

Discharge Cleanup Summary:

Discharge Date:	11/1/1988
PCT Discharge Combined:	Not reported
Cleanup Required:	R - CLEANUP REQUIRED
Discharge Cleanup Status:	SRCR - SRCR COMPLETE
Disch Cleanup Status Date:	11/20/2017
Cleanup Work Status:	COMPLETED
Information Source:	E - EDI
Other Source Description:	Not reported
Eligibility Indicator:	E - ELIGIBLE
Site Manager:	DORSETT_A
Site Mgr End Date:	12/3/2018
Tank Office:	PCTM6 - PETROLEUM CLEANUP TEAM 6

Petroleum Cleanup Program Eligibility:

Facility ID:	8501501
Discharge Date:	11/1/1988
Pct Discharge Combined With:	Not reported
Cleanup Required:	R - CLEANUP REQUIRED
Discharge Cleanup Status:	SRCR - SRCR COMPLETE
Disch Cleanup Status Date:	11/20/2017
Cleanup Work Status:	COMPLETED
Information Source:	E - EDI
Other Source Description:	Not reported
Application Received Date:	12/23/1988
Cleanup Program:	E - EARLY DETECTION INCENTIVE
Eligibility Status:	7/2/1990
Elig Status Date:	7/2/1990
Letter Of Intent Date:	6/2/1993
Redetermined:	No
Inspection Date:	5/21/1990

ALL SERVICE SANITATION (Continued) **1000131330**

Site Manager: DORSETT_A
Site Mgr End Date: 12/3/2018
Tank Office: PCTM6 - PETROLEUM CLEANUP TEAM 6
Deductible Amount: Not reported
Deductible Paid To Date: 0
Co-Pay Amount: Not reported
Co-Pay Paid To Date: 0
Cap Amount: 0

Contaminated Media:
Discharge Date: 11/1/1988
Pct Discharge Combined With: Not reported
Cleanup Required: R - CLEANUP REQUIRED
Discharge Cleanup Status: SRCR - SRCR COMPLETE
Disch Cleanup Status Date: 11/20/2017
Cleanup Work Status: COMPLETED
Information Source: E - EDI
Other Source Description: Not reported
Elig Indicator: E - ELIGIBLE
Site Manager: DORSETT_A
Site Mgr End Date: 12/3/2018
Tank Office: PCTM6 - PETROLEUM CLEANUP TEAM
Contaminated Drinking Wells: 0
Contaminated Monitoring Well: No
Contaminated Soil: Yes
Contaminated Surface Water: No
Contaminated Ground Water: Yes
Pollutant: D - Vehicular Diesel
Pollutant Other Description: Not reported
Gallons Discharged: Not reported

Task Information:
District: SED
Facility ID: 8501501
Facility Status: CLOSED
Facility Type: C - Fuel user/Non-retail -
County: BROWARD
County ID: 6
Cleanup Eligibility Status: E
Source Effective Date: 11-01-2017
Discharge Date: 11-01-1988
Cleanup Required: R - CLEANUP REQUIRED
Discharge Cleanup Status: SRCR - SRCR COMPLETE
Disch Cleanup Status Date: 11-20-2017
SRC Action Type: SRCR - SITE REHABILITATION COMPLETION REPORT
SRC Submit Date: 06-14-2017
SRC Review Date: 07-14-2017
SRC Completion Status: A - APPROVED
SRC Issue Date: 11-20-2017
SRC Comment: Not reported
Cleanup Work Status: COMPLETED
Site Mgr: DORSETT_A
Site Mgr End Date: Not reported
Tank Office: PCTM6 - Team 6
SR Task ID: 28130
SR Cleanup Responsible: RP - RESPONSIBLE PARTY
SR Funding Eligibility Type: Not reported
SR Actual Cost: Not reported

ALL SERVICE SANITATION (Continued) **1000131330**

SR Completion Date:	Not reported
SR Payment Date:	Not reported
SR Oral Date:	Not reported
SR Written Date:	Not reported
SR Soil Removal:	Not reported
SR Free Product Removal:	Not reported
SR Soil Tonnage Removed:	Not reported
SR Soil Treatment:	Not reported
SR Other Treatment:	Not reported
SR Alternate Proc Received Date:	Not reported
SR Alternate Procedure Status:	Not reported
SR Alternate Procedure Status Date:	Not reported
SR Alternate Procedure Comments:	Not reported
SA Task ID:	28131
SA Cleanup Responsible:	RP - RESPONSIBLE PARTY
SA Funding Eligibility Type:	Not reported
SA Actual Cost:	Not reported
SA Completion Date:	02-25-1994
SA Payment Date:	Not reported
RAP Task ID:	28132
RAP Cleanup Responsible ID:	RP - RESPONSIBLE PARTY
RAP Funding Eligibility Type:	Not reported
RAP Actual Cost:	Not reported
RAP Completion Date:	03-08-1995
RAP Payment Date:	Not reported
RAP Last Order Approved:	Not reported
RA Task ID:	28133
RA Cleanup Responsible:	RP - RESPONSIBLE PARTY
RA Funding Eligibility Type:	Not reported
RA Years to Complete:	0
RA Actual Cost:	Not reported

Click here for Florida Oculus:

Broward Co. UST:

Name:	REPUBLIC SERVICES OF FLA. L P
Address:	751 NW 31ST AVE
City,State,Zip:	LAUDERHILL, FL 33311
DEP Site Id:	068501501
Facility ID:	04764
Storage Tank ID:	04764-01
Tank Construction:	F. Fiberglass-clad steel
Tank Size:	10000
Install Date:	03/05/2007
Tank Status:	B. Removed From Site
Substance:	D. Vehicular Diesel
Tank Type:	Underground

Name:	REPUBLIC SERVICES OF FLA. L P
Address:	751 NW 31ST AVE
City,State,Zip:	LAUDERHILL, FL 33311
DEP Site Id:	068501501
Facility ID:	04764
Storage Tank ID:	04764-02
Tank Construction:	F. Fiberglass-clad steel
Tank Size:	10000
Install Date:	03/05/2007

ALL SERVICE SANITATION (Continued) **1000131330**

Tank Status: B. Removed From Site
Substance: D. Vehicular Diesel
Tank Type: Underground

Name: REPUBLIC SERVICES OF FLA. L P
Address: 751 NW 31ST AVE
City,State,Zip: LAUDERHILL, FL 33311
DEP Site Id: 068501501
Facility ID: 04764
Storage Tank ID: 04764-03
Tank Construction: Not reported
Tank Size: 500
Install Date: 12/31/1970
Tank Status: B. Removed From Site
Substance: L. Waste Oil/Used Oil
Tank Type: Underground

UST:
Facility ID: 8501501
Name: REPUBLIC SERVICES OF FLORIDA LP
Address: 825 NW 31ST AVE
City,State,Zip: FORT LAUDERDALE, FL 33311
Facility Phone: 9545831830
Facility Status: CLOSED
Facility Type: C
Type Description: Fuel user/Non-retail
Depco: P
Region: STATE
Positioning Method: AGPS
Latitude/Longitude: 26 7 59 / 80 11 14

UST:
Tank ID: 1
Tank Capacity: 2000
Tank Location: UNDERGROUND
Tank Status: B-Removed from Site
Status Date: 03/31/1993
Install Date: 12/1/1975
Substance: D
Content Description: Vehicular Diesel
Vessel Indicator: TANK
DEP Contractor: P

Owner:
Owner ID: 20386
Owner Name: REPUBLIC SERVICES OF FLORIDA LP
Owner Address: 825 NW 31ST AVE
Owner Address 2: ATTN: TIMOTHY MARTIN
Owner City,State,Zip: FORT LAUDERDALE, FL 33311
Owner Contact: TIMOTHY MARTIN
Owner Phone: 9543279551

Tank ID: 2
Tank Capacity: 2000
Tank Location: UNDERGROUND
Tank Status: B-Removed from Site
Status Date: 03/31/1993

ALL SERVICE SANITATION (Continued) **1000131330**

Install Date: 12/1/1975
Substance: D
Content Description: Vehicular Diesel
Vessel Indicator: TANK
DEP Contractor: P

Owner:
Owner ID: 20386
Owner Name: REPUBLIC SERVICES OF FLORIDA LP
Owner Address: 825 NW 31ST AVE
Owner Address 2: ATTN: TIMOTHY MARTIN
Owner City,State,Zip: FORT LAUDERDALE, FL 33311
Owner Contact: TIMOTHY MARTIN
Owner Phone: 9543279551

Tank ID: 3
Tank Capacity: 4000
Tank Location: UNDERGROUND
Tank Status: B-Removed from Site
Status Date: 03/31/1993
Install Date: 12/1/1975
Substance: D
Content Description: Vehicular Diesel
Vessel Indicator: TANK
DEP Contractor: P

Owner:
Owner ID: 20386
Owner Name: REPUBLIC SERVICES OF FLORIDA LP
Owner Address: 825 NW 31ST AVE
Owner Address 2: ATTN: TIMOTHY MARTIN
Owner City,State,Zip: FORT LAUDERDALE, FL 33311
Owner Contact: TIMOTHY MARTIN
Owner Phone: 9543279551

Tank ID: 4
Tank Capacity: 2000
Tank Location: UNDERGROUND
Tank Status: B-Removed from Site
Status Date: 08/31/1988
Install Date: Not reported
Substance: A
Content Description: Leaded Gas
Vessel Indicator: TANK
DEP Contractor: P

Owner:
Owner ID: 20386
Owner Name: REPUBLIC SERVICES OF FLORIDA LP
Owner Address: 825 NW 31ST AVE
Owner Address 2: ATTN: TIMOTHY MARTIN
Owner City,State,Zip: FORT LAUDERDALE, FL 33311
Owner Contact: TIMOTHY MARTIN
Owner Phone: 9543279551

Tank ID: 5

ALL SERVICE SANITATION (Continued) **1000131330**

Tank Capacity: 4000
Tank Location: UNDERGROUND
Tank Status: B-Removed from Site
Status Date: 03/31/1993
Install Date: 12/1/1975
Substance: D
Content Description: Vehicular Diesel
Vessel Indicator: TANK
DEP Contractor: P

Owner:
Owner ID: 20386
Owner Name: REPUBLIC SERVICES OF FLORIDA LP
Owner Address: 825 NW 31ST AVE
Owner Address 2: ATTN: TIMOTHY MARTIN
Owner City,State,Zip: FORT LAUDERDALE, FL 33311
Owner Contact: TIMOTHY MARTIN
Owner Phone: 9543279551

Tank ID: 6
Tank Capacity: 4000
Tank Location: UNDERGROUND
Tank Status: B-Removed from Site
Status Date: 03/31/1993
Install Date: 12/1/1975
Substance: D
Content Description: Vehicular Diesel
Vessel Indicator: TANK
DEP Contractor: P

Owner:
Owner ID: 20386
Owner Name: REPUBLIC SERVICES OF FLORIDA LP
Owner Address: 825 NW 31ST AVE
Owner Address 2: ATTN: TIMOTHY MARTIN
Owner City,State,Zip: FORT LAUDERDALE, FL 33311
Owner Contact: TIMOTHY MARTIN
Owner Phone: 9543279551

Tank ID: 7
Tank Capacity: 10000
Tank Location: UNDERGROUND
Tank Status: B-Removed from Site
Status Date: 11/24/2014
Install Date: 4/1/1993
Substance: D
Content Description: Vehicular Diesel
Vessel Indicator: TANK
DEP Contractor: P

Owner:
Owner ID: 20386
Owner Name: REPUBLIC SERVICES OF FLORIDA LP
Owner Address: 825 NW 31ST AVE
Owner Address 2: ATTN: TIMOTHY MARTIN
Owner City,State,Zip: FORT LAUDERDALE, FL 33311
Owner Contact: TIMOTHY MARTIN

ALL SERVICE SANITATION (Continued) **1000131330**

Owner Phone: 9543279551

Tank ID: 8
Tank Capacity: 10000
Tank Location: UNDERGROUND
Tank Status: B-Removed from Site
Status Date: 11/24/2014
Install Date: 4/1/1993
Substance: D
Content Description: Vehicular Diesel
Vessel Indicator: TANK
DEP Contractor: P

Owner:
Owner ID: 20386
Owner Name: REPUBLIC SERVICES OF FLORIDA LP
Owner Address: 825 NW 31ST AVE
Owner Address 2: ATTN: TIMOTHY MARTIN
Owner City,State,Zip: FORT LAUDERDALE, FL 33311
Owner Contact: TIMOTHY MARTIN
Owner Phone: 9543279551

BROWARD CO AST:
Name: REPUBLIC SERVICES OF FLA. L P
Address: 751 NW 31ST AVE
City,State,Zip: LAUDERHILL, FL 33311
Facility ID: 04764
Storage Tank ID: 04764-04
Tank Status: F. Unmaintained Tank; Not in Use or Properly Closed-Close in 90 day
Install Date: 12/31/1970
Tank Size: 6500
DEP Site ID: 068501501
Tank Construction: Not reported
Substance: Not reported
Tank Type: Above ground

RCRA Listings:
Date Form Received by Agency: 20130409
Handler Name: All Service Sanitation
Handler Address: 825 W Oakland Park Blvd
Handler City,State,Zip: WILTON MANORS, FL 33311-1731
EPA ID: FLD982143539
Contact Name: HAROLD CARTER
Contact Address: 825 W OAKLAND PARK BLVD
Contact City,State,Zip: WILTON MANORS, FL 33311-1731
Contact Telephone: 305-583-1830
Contact Fax: Not reported
Contact Email: Not reported
Contact Title: PRES
EPA Region: 04
Land Type: Private
Federal Waste Generator Description: Not a generator, verified
Non-Notifier: Not reported
Biennial Report Cycle: Not reported

ALL SERVICE SANITATION (Continued) **1000131330**

Accessibility:	Not reported
Active Site Indicator:	Not reported
State District Owner:	Fl
State District:	SE
Mailing Address:	825 W OAKLAND PARK BLVD
Mailing City,State,Zip:	WILTON MANORS, FL 33311-1731
Owner Name:	Harold Carter
Owner Type:	Private
Operator Name:	Not reported
Operator Type:	Not reported
Short-Term Generator Activity:	No
Importer Activity:	No
Mixed Waste Generator:	No
Transporter Activity:	No
Transfer Facility Activity:	No
Recycler Activity with Storage:	No
Small Quantity On-Site Burner Exemption:	No
Smelting Melting and Refining Furnace Exemption:	No
Underground Injection Control:	No
Off-Site Waste Receipt:	No
Universal Waste Indicator:	No
Universal Waste Destination Facility:	No
Federal Universal Waste:	No
Active Site State-Reg Handler:	---
Federal Facility Indicator:	Not reported
Hazardous Secondary Material Indicator:	N
Sub-Part K Indicator:	Not reported
2018 GPRA Permit Baseline:	Not on the Baseline
2018 GPRA Renewals Baseline:	Not on the Baseline
202 GPRA Corrective Action Baseline:	No
Subject to Corrective Action Universe:	No
Non-TSDFs Where RCRA CA has Been Imposed Universe:	No
Corrective Action Priority Ranking:	No NCAPS ranking
Environmental Control Indicator:	No
Institutional Control Indicator:	No
Human Exposure Controls Indicator:	N/A
Groundwater Controls Indicator:	N/A
Significant Non-Complier Universe:	No
Unaddressed Significant Non-Complier Universe:	No
Addressed Significant Non-Complier Universe:	No
Significant Non-Complier With a Compliance Schedule Universe:	No
Financial Assurance Required:	Not reported
Handler Date of Last Change:	20180106
Recognized Trader-Importer:	No
Recognized Trader-Exporter:	No
Importer of Spent Lead Acid Batteries:	No
Exporter of Spent Lead Acid Batteries:	No
Recycler Activity Without Storage:	No
Manifest Broker:	No
Sub-Part P Indicator:	No

Hazardous Waste Summary:

Waste Code:	D001
Waste Description:	Ignitable Waste
Waste Code:	D002

ALL SERVICE SANITATION (Continued) **1000131330**

Waste Description: Corrosive Waste

Waste Code: F002
Waste Description: The Following Spent Halogenated Solvents: Tetrachloroethylene, Methylene Chloride, Trichloroethylene, 1,1,1-Trichloroethane, Chlorobenzene, 1,1,2-Trichloro-1,2,2-Trifluoroethane, Ortho-Dichlorobenzene, Trichlorofluoromethane, And 1,1,2, Trichloroethane; All Spent Solvent Mixtures/Blends Containing, Before Use, A Total Of Ten Percent Or More (By Volume) Of One Or More Of The Above Halogenated Solvents Or Those Solvents Listed In F001, F004, And F005; And Still Bottoms From The Recovery Of These Spent Solvents And Spent Solvent Mixtures.

Waste Code: F004
Waste Description: The Following Spent Nonhalogenated Solvents: Cresols, Cresylic Acid, And Nitrobenzene; And The Still Bottoms From The Recovery Of These Solvents; All Spent Solvent Mixtures/Blends Containing, Before Use, A Total Of Ten Percent Or More (By Volume) Of One Or More Of The Above Nonhalogenated Solvents Or Those Solvents Listed In F001, F002, And F005; And Still Bottoms From The Recovery Of These Spent Solvents And Spent Solvent Mixtures.

Handler - Owner Operator:

Owner/Operator Indicator:	Owner
Owner/Operator Name: CARTER HAROLD	
Legal Status:	Private
Date Became Current:	19961018
Date Ended Current:	Not reported
Owner/Operator Address:	825 W OAKLAND PARK BLVD
Owner/Operator City,State,Zip:	WILTON MANORS, FL 33311-1731
Owner/Operator Telephone:	Not reported
Owner/Operator Telephone Ext:	Not reported
Owner/Operator Fax:	Not reported
Owner/Operator Email:	Not reported

Owner/Operator Indicator:	Owner
Owner/Operator Name: HAROLD CARTER	
Legal Status:	Private
Date Became Current:	19961018
Date Ended Current:	Not reported
Owner/Operator Address:	825 W OAKLAND PARK BLVD
Owner/Operator City,State,Zip:	WILTON MANORS, FL 33311-1731
Owner/Operator Telephone:	Not reported
Owner/Operator Telephone Ext:	Not reported
Owner/Operator Fax:	Not reported
Owner/Operator Email:	Not reported

Owner/Operator Indicator:	Owner
Owner/Operator Name: HAROLD CARTER	
Legal Status:	Private
Date Became Current:	19961018
Date Ended Current:	Not reported
Owner/Operator Address:	825 W OAKLAND PARK BLVD
Owner/Operator City,State,Zip:	WILTON MANORS, FL 33311-1731
Owner/Operator Telephone:	Not reported
Owner/Operator Telephone Ext:	Not reported
Owner/Operator Fax:	Not reported

ALL SERVICE SANITATION (Continued) **1000131330**

Owner/Operator Email: Not reported

Historic Generators:

Receive Date: 20130409
Handler Name: ALL SERVICE SANITATION
Federal Waste Generator Description: Not a generator, verified
State District Owner: Fl
Large Quantity Handler of Universal Waste: No
Recognized Trader Importer: No
Recognized Trader Exporter: No
Spent Lead Acid Battery Importer: No
Spent Lead Acid Battery Exporter: No
Current Record: Yes
Non Storage Recycler Activity: Not reported
Electronic Manifest Broker: Not reported

Receive Date: 19900502
Handler Name: ALL SERVICE SANITATION
Federal Waste Generator Description: Small Quantity Generator
State District Owner: Fl
Large Quantity Handler of Universal Waste: No
Recognized Trader Importer: No
Recognized Trader Exporter: No
Spent Lead Acid Battery Importer: No
Spent Lead Acid Battery Exporter: No
Current Record: No
Non Storage Recycler Activity: Not reported
Electronic Manifest Broker: Not reported

List of NAICS Codes and Descriptions:
NAICS Codes: No NAICS Codes Found

Facility Has Received Notices of Violations:
Violations: No Violations Found

Evaluation Action Summary:
Evaluations: No Evaluations Found

FINDS:
Registry ID: 110005275166

Click Here for FRS Facility Detail Report:

Environmental Interest/Information System:
The Florida Integrated Environmental System Today (FIESTA) Data Maintenance (FDM) System maintains entity, environmental interest, and affiliation data.
The Resource Conservation and Recovery Act Information System (RCRAInfo) is EPA's comprehensive information system in support of the Resource Conservation and Recovery Act (RCRA) of 1976 and the Hazardous and Solid Waste Amendments (HSWA) of 1984. It tracks many types of information about generators, transporters, treaters, storers, and disposers of hazardous waste.

ALL SERVICE SANITATION (Continued) **1000131330**

Click this hyperlink while viewing on your computer to access additional FINDS: detail in the EDR Site Report.

ECHO:

Envid:	1000131330
Registry ID:	110005275166
DFR URL:	http://echo.epa.gov/detailed-facility-report?fid=110005275166
Name:	ALL SERVICE SANITATION
Address:	825 W OAKLAND PARK BLVD
City,State,Zip:	WILTON MANORS, FL 33311

E MANIFEST:

Manifest Tracking Number:	006731012SKS
Last Updated Date:	20190805
Shipped Date:	20190710
Received Date:	20190710
Manifest Status:	Signed
Submission Type:	DataImage5Copy
Origin Type:	Service
Generator EPA ID:	FLD982143539
Generator Name:	Republic Services
Generator Mail Street Number:	Not reported
Generator Mail Street 1:	751 NW 31ST AVE
Generator Mail Street 2:	Not reported
Generator Mail City:	FORT LAUDERDALE
Generator Mail State:	FL
Generator Mail Zip:	33311
Generator Location Street Number:	Not reported
Generator Location Street 1:	751 Nw 31st Ave
Generator Location Street 2:	Not reported
Generator Location City:	Fort Lauderdale
Generator Location Zip:	33311
Generator Location State:	FL
Generator Contact Company Name:	Not reported
Designated Facility EPA ID:	FLD984167791
Designated Facility Name:	Not reported
Designated Facility Mail Street Number:	Not reported
Designated Facility Mail Street 1:	Not reported
Designated Facility Mail Street 2:	5610 Alpha Drive
Designated Facility Mail City:	Boynton Beach
Designated Facility Mail Zip:	33426
Designated Facility Mail State:	FL
Designated Facility Location Street Number:	Not reported
Designated Facility Location Street 1:	5610 Alpha Drive
Designated Facility Location Street 2:	Not reported
Designated Facility Location City:	Boynton Beach
Designated Facility Location Zip:	33426
Designated Facility Location State:	FL
Designated Facility Contact Company Name:	Safety-Kleen Systems, Inc.
Manifest Residue Indicator:	N
Rejection Indicator:	N

Manifest Tracking Number:	007419270SKS
Last Updated Date:	20210620
Shipped Date:	20210105
Received Date:	20210208

ALL SERVICE SANITATION (Continued) **1000131330**

Manifest Status:	Corrected
Submission Type:	DataImage5Copy
Origin Type:	Service
Generator EPA ID:	FLD982143539
Generator Name:	Republic Services
Generator Mail Street Number:	Not reported
Generator Mail Street 1:	751 NW 31ST AVE
Generator Mail Street 2:	Not reported
Generator Mail City:	FORT LAUDERDALE
Generator Mail State:	FL
Generator Mail Zip:	33311
Generator Location Street Number:	Not reported
Generator Location Street 1:	751 Nw 31st Ave
Generator Location Street 2:	Not reported
Generator Location City:	Fort Lauderdale
Generator Location Zip:	33311
Generator Location State:	FL
Generator Contact Company Name:	Republic Services
Designated Facility EPA ID:	KYD053348108
Designated Facility Name:	Safety-Kleen Systems, Inc.
Designated Facility Mail Street Number:	Not reported
Designated Facility Mail Street 1:	Not reported
Designated Facility Mail Street 2:	3700 LaGrange Road
Designated Facility Mail City:	Smithfield
Designated Facility Mail Zip:	40068
Designated Facility Mail State:	KY
Designated Facility Location Street Number:	Not reported
Designated Facility Location Street 1:	3700 LaGrange Road
Designated Facility Location Street 2:	Not reported
Designated Facility Location City:	Smithfield
Designated Facility Location Zip:	40068
Designated Facility Location State:	KY
Designated Facility Contact Company Name:	Not reported
Manifest Residue Indicator:	N
Rejection Indicator:	N

Federal Waste:

Manifest Tracking Number:	007419270SKS
Waste Line Number:	1
Federal Waste Code:	D001
Federal Waste:	IGNITABLE WASTE

Manifest Tracking Number:	007419270SKS
Waste Line Number:	1
Federal Waste Code:	D005
Federal Waste:	BARIUM

Manifest Tracking Number:	007419270SKS
Waste Line Number:	1
Federal Waste Code:	D006
Federal Waste:	CADMIUM

Manifest Tracking Number:	007419270SKS
Waste Line Number:	1
Federal Waste Code:	D007
Federal Waste:	CHROMIUM

ALL SERVICE SANITATION (Continued) **1000131330**

Manifest Tracking Number: 007419270SKS
Waste Line Number: 1
Federal Waste Code: D008
Federal Waste: LEAD

Manifest Tracking Number: 007419270SKS
Waste Line Number: 1
Federal Waste Code: D011
Federal Waste: SILVER

Manifest Tracking Number: 007419270SKS
Waste Line Number: 1
Federal Waste Code: D035
Federal Waste: METHYL ETHYL KETONE

Transporter:
Manifest Tracking Number: 007419270SKS
Transporter Line Number: 1
Transporter EPA ID: TXR000081205
Transporter Name: Safety-Kleen Systems, Inc.

Manifest Tracking Number: 007419270SKS
Transporter Line Number: 2
Transporter EPA ID: MAD039322250
Transporter Name: Clean Harbors Environmental Services, Inc.

Manifest Tracking Number: 007419270SKS
Transporter Line Number: 3
Transporter EPA ID: ALD067138891
Transporter Name: Robbie D Wood Incorporated

Waste Line:
Manifest Tracking Number: 007419270SKS
Waste Line Number: 1
U.S. DOT Hazardous Indicator: Y
U.S. DOT ID Number: UN1263
U.S. DOT Description: Un1263, Waste Un1263, Waste Paint, 3, Pg Ii, 3, Pg Ii
Non-Hazardous Waste Description: Not reported
Number of Containers: 2
Container Type Code: CF
Container Type Description: Fiber or plastic boxes, cartons, cases
Waste Quantity: 800
Quantity Unit of Measure Code: P
Quantity Unit of Measure Description: Pounds
Waste Quantity, in Tons: 0.4
Acute Waste Quantity, in Tons: 0
Non-Acute Waste Quantity, in Tons: 0.4
Waste Quantity, in Kilograms: 362.812
Acute Waste Quantity, in Kilograms: 0
Non-Acute Waste Quantity, in Kilorgrams: 362.812
Management Method Code: H061
Management Method Description: FUEL BLENDING
Waste Residue Indicator: N
Quantity Discrepancy Indicator: N
Waste Type Discrepancy Indicator: N
Waste Density: Not reported

ALL SERVICE SANITATION (Continued) **1000131330**

Waste Density Unit of Measure Code:	Not reported
Waste Density Unit of Measure Description:	Not reported
Form Code:	Not reported
Form Code Description:	Not reported
Source Code:	Not reported
Source Code Description:	Not reported
Waste Minimization Code:	Not reported
Waste Minimization Code Description:	Not reported
Consent Number:	Not reported
EPA Waste Indicator:	Y

DWM CONTAM:

Name:	REPUBLIC SERVICES OF FLORIDA LP
Address:	825 NW 31ST AVE
City,State,Zip:	FORT LAUDERDALE, FL
Program Site Id:	8501501
Lat DD:	26
Lat MM:	7
Lat SS:	59
Long DD:	80
Long MM:	11
Long SS:	14
Office/ District:	SED
Program Area:	PETROLEUM
Priority Score:	Not reported
Datum:	0
Method:	AGPS
Facility Status:	CLOSED-STCM
Facility Type:	Not reported
Score Effective Date:	Not reported
Score When Ranked:	Not reported
Rank:	Not reported
Operator:	Not reported
Phone:	Not reported
Name Changed:	Not reported
Addr Changed:	Not reported
Related Party ID:	Not reported
Primary RP Role:	Not reported
RP Begin Date:	Not reported
RP Name:	Not reported
RP Address1:	Not reported
RP Address2:	Not reported
RP City:	Not reported
RP State:	Not reported
RP Zip5:	Not reported
RP Zip4:	Not reported
Contact:	Not reported
RP Phone:	Not reported
RP Extension:	Not reported
Site Manager:	Not reported

FL Financial Assurance 3:

Name:	REPUBLIC SERVICES OF FLORIDA LP
Address:	825 NW 31ST AVE
City,State,Zip:	FORT LAUDERDALE, FL 33311
Region:	3

ALL SERVICE SANITATION (Continued) **1000131330**

Facility ID:	8501501
Facility Phone:	9545831830
Facility Status:	CLOSED
Facility Type:	C
Type Description:	Fuel user/Non-retail
DEP CO:	P
Finaincial Responsibility:	INSURANCE
Insurance Company:	ACE
Effective Date:	06/30/2013
Expire Date:	06/30/2014
Owner ID:	20386
Onwer Name:	REPUBLIC SERVICES OF FLORIDA LP
Owner Address:	825 NW 31ST AVE
Owner Address2:	ATTN: TIMOTHY MARTIN
Owner City,St,Zip:	FORT LAUDERDALE, FL 33311
Contact:	TIMOTHY MARTIN
Resp Party Phone:	9543279551

Name:	REPUBLIC SERVICES OF FLORIDA LP
Address:	825 NW 31ST AVE
City,State,Zip:	FORT LAUDERDALE, FL 33311
Region:	3
Facility ID:	8501501
Facility Phone:	9545831830
Facility Status:	CLOSED
Facility Type:	C
Type Description:	Fuel user/Non-retail
DEP CO:	P
Finaincial Responsibility:	INSURANCE
Insurance Company:	ACE
Effective Date:	06/30/2014
Expire Date:	06/30/2015
Owner ID:	20386
Onwer Name:	REPUBLIC SERVICES OF FLORIDA LP
Owner Address:	825 NW 31ST AVE
Owner Address2:	ATTN: TIMOTHY MARTIN
Owner City,St,Zip:	FORT LAUDERDALE, FL 33311
Contact:	TIMOTHY MARTIN
Resp Party Phone:	9543279551

Name:	REPUBLIC SERVICES OF FLORIDA LP
Address:	825 NW 31ST AVE
City,State,Zip:	FORT LAUDERDALE, FL 33311
Region:	3
Facility ID:	8501501
Facility Phone:	9545831830
Facility Status:	CLOSED
Facility Type:	C
Type Description:	Fuel user/Non-retail
DEP CO:	P
Finaincial Responsibility:	INSURANCE
Insurance Company:	FPLIPA
Effective Date:	05/24/1993
Expire Date:	02/27/1996
Owner ID:	20386
Onwer Name:	REPUBLIC SERVICES OF FLORIDA LP
Owner Address:	825 NW 31ST AVE

ALL SERVICE SANITATION (Continued) **1000131330**

Owner Address2: ATTN: TIMOTHY MARTIN
Owner City,St,Zip: FORT LAUDERDALE, FL 33311
Contact: TIMOTHY MARTIN
Resp Party Phone: 9543279551

Name: REPUBLIC SERVICES OF FLORIDA LP
Address: 825 NW 31ST AVE
City,State,Zip: FORT LAUDERDALE, FL 33311
Region: 3
Facility ID: 8501501
Facility Phone: 9545831830
Facility Status: CLOSED
Facility Type: C
Type Description: Fuel user/Non-retail
DEP CO: P
Finaincial Responsibility: INSURANCE
Insurance Company: INDIAN HARBOR
Effective Date: 06/30/2008
Expire Date: 06/30/2009
Owner ID: 20386
Onwer Name: REPUBLIC SERVICES OF FLORIDA LP
Owner Address: 825 NW 31ST AVE
Owner Address2: ATTN: TIMOTHY MARTIN
Owner City,St,Zip: FORT LAUDERDALE, FL 33311
Contact: TIMOTHY MARTIN
Resp Party Phone: 9543279551

Name: REPUBLIC SERVICES OF FLORIDA LP
Address: 825 NW 31ST AVE
City,State,Zip: FORT LAUDERDALE, FL 33311
Region: 3
Facility ID: 8501501
Facility Phone: 9545831830
Facility Status: CLOSED
Facility Type: C
Type Description: Fuel user/Non-retail
DEP CO: P
Finaincial Responsibility: INSURANCE
Insurance Company: INDIAN HARBOR
Effective Date: 06/30/2009
Expire Date: 06/30/2010
Owner ID: 20386
Onwer Name: REPUBLIC SERVICES OF FLORIDA LP
Owner Address: 825 NW 31ST AVE
Owner Address2: ATTN: TIMOTHY MARTIN
Owner City,St,Zip: FORT LAUDERDALE, FL 33311
Contact: TIMOTHY MARTIN
Resp Party Phone: 9543279551

Name: REPUBLIC SERVICES OF FLORIDA LP
Address: 825 NW 31ST AVE
City,State,Zip: FORT LAUDERDALE, FL 33311
Region: 3
Facility ID: 8501501
Facility Phone: 9545831830
Facility Status: CLOSED
Facility Type: C

ALL SERVICE SANITATION (Continued) **1000131330**

Type Description: Fuel user/Non-retail
DEP CO: P
Finaincial Responsibility: INSURANCE
Insurance Company: INDIAN HARBOR
Effective Date: 06/30/2010
Expire Date: 06/30/2011
Owner ID: 20386
Onwer Name: REPUBLIC SERVICES OF FLORIDA LP
Owner Address: 825 NW 31ST AVE
Owner Address2: ATTN: TIMOTHY MARTIN
Owner City,St,Zip: FORT LAUDERDALE, FL 33311
Contact: TIMOTHY MARTIN
Resp Party Phone: 9543279551

Name: REPUBLIC SERVICES OF FLORIDA LP
Address: 825 NW 31ST AVE
City,State,Zip: FORT LAUDERDALE, FL 33311
Region: 3
Facility ID: 8501501
Facility Phone: 9545831830
Facility Status: CLOSED
Facility Type: C
Type Description: Fuel user/Non-retail
DEP CO: P
Finaincial Responsibility: INSURANCE
Insurance Company: INDIAN HARBOR
Effective Date: 06/30/2011
Expire Date: 06/30/2012
Owner ID: 20386
Onwer Name: REPUBLIC SERVICES OF FLORIDA LP
Owner Address: 825 NW 31ST AVE
Owner Address2: ATTN: TIMOTHY MARTIN
Owner City,St,Zip: FORT LAUDERDALE, FL 33311
Contact: TIMOTHY MARTIN
Resp Party Phone: 9543279551

BROWARD CO. HM:
Name: REPUBLIC SERVICES OF FLA. L P
Address: 751 NW 31ST AVE
City,State,Zip: LAUDERHILL, FL 33311
Region: BROWARD
Facility ID: 04764
Alt Location: Not reported
Facility Status: OPEN

WASTEWATER:
Name: ALL SERVICE - BROWARD
Address: 751 NW 31ST AVE
City,State,Zip: LAUDERHILL, FL
Facility ID: FLR05G449
Facility Type: Multi-Sector Stormwater GP
Status: Active - Existing, permitted facility/site for which effluent, reclaimed water or wastewater residual discharge into the environment and/or monitoring is taking place.
District Office: Not reported
NPDES Permitted Site: Not reported

ALL SERVICE SANITATION (Continued) **1000131330**

Environmental Interest:	Not reported
Owner Type:	Private
Permit Capacity:	Not reported
Party Name:	Lauren McKeon
Company Name:	Republic Service of Florida LP
RP Address:	18500 N Allied Way
RP Address 2:	Not reported
RP City,Stat,Zip:	Not reported
Telephone:	Not reported
Email:	lmckeon@republicservices.com
Issue Date:	12/04/2021
Effective Date:	Not reported
Expiration Date:	12/03/2026
DOC Description:	Not reported
Latitude Degrees:	26
Latitude Minutes:	7
Latitude Seconds:	51.22
Longitude Degrees:	80
Longitude Minutes:	11
Longitude Seconds:	13.38
Treatment:	Not reported
Decode For Fstatus:	Active
Cell Phone:	4807579670
Permit Type:	Not reported
Major Minor Discharge:	Not reported
Nature of Business:	Not reported

---

41 **AMOCO-W&W** **LUST U001342746**
NE **1231 NW 31ST AVE** **UST N/A**
1/4-1/2 **FORT LAUDERDALE, FL 33311** **CLEANUP SITES**
0.499 mi. **DWM CONTAM**
2635 ft. **Broward Co. EDIEAR**

Relative: **Lower**

Actual: **6 ft.**

LUST:

Name:	AMOCO-W&W
Address:	1231 NW 31ST AVE
City,State,Zip:	FORT LAUDERDALE, FL 33311
Region:	STATE
Facility Id:	8502894
Facility Status:	CLOSED
Facility Type:	A - Retail Station
Facility Phone:	(305)587-5430
Facility Cleanup Rank:	7728
District:	Southeast District
Lat/Long (dms):	26 8 27.5872999 / 80 11 13.3574
Section:	32
Township:	49S
Range:	42E
Feature:	Not reported
Method:	AGPS
Datum:	0
Score:	10
Score Effective Date:	2007-08-15 00:00:00
Score When Ranked:	12
Operator:	O L WILKINS
Name Update:	Not reported
Address Update:	Not reported

AMOCO-W&W (Continued) **U001342746**

Petroleum Cleanup PCT Facility Score:

Facility Cleanup Status:	ONGO - ONGOING
Contact:	FRED ANDERSON
Contact Company:	ANDERSON, FRED
Contact Address:	7401 KIMBERLY BLVD #201
Contact City/State/Zip:	POMPANO BEACH, FL 33068
Phone:	(305)584-4232
Bad Address Ind:	N
State:	FL
Zip:	33311, 5027
Score:	10
Score Effective Date:	2007-08-15 00:00:00
Related Party ID:	819
Primary RP Role:	ACCOUNT OWNER
RP Begin Date:	1994-05-20
RP Zip:	3334
RP Extension:	Not reported

Discharge Cleanup Summary:

Discharge Date:	10/8/1990
PCT Discharge Combined:	Not reported
Cleanup Required:	R - CLEANUP REQUIRED
Discharge Cleanup Status:	RA - RA ONGOING
Disch Cleanup Status Date:	5/6/2024
Cleanup Work Status:	ACTIVE
Information Source:	A - ABANDONED TANK RESTORATION
Other Source Description:	Not reported
Eligibility Indicator:	E - ELIGIBLE
Site Manager:	FLORES_LM_3
Site Mgr End Date:	Not reported
Tank Office:	PCLP6 - BROWARD CNTY ENVIRONMENTAL PROTECTION DEPT

Petroleum Cleanup Program Eligibility:

Facility ID:	8502894
Discharge Date:	10/8/1990
Pct Discharge Combined With:	Not reported
Cleanup Required:	R - CLEANUP REQUIRED
Discharge Cleanup Status:	RA - RA ONGOING
Disch Cleanup Status Date:	5/6/2024
Cleanup Work Status:	ACTIVE
Information Source:	A - ABANDONED TANK RESTORATION
Other Source Description:	Not reported
Application Received Date:	1/30/1991
Cleanup Program:	A - ABANDONED TANK RESTORATION PROGRAM
Eligibility Status:	3/8/1993
Elig Status Date:	3/8/1993
Letter Of Intent Date:	Not reported
Redetermined:	No
Inspection Date:	4/17/1990
Site Manager:	FLORES_LM_3
Site Mgr End Date:	Not reported
Tank Office:	PCLP6 - BROWARD CNTY ENVIRONMENTAL PROTECTION DEPT
Deductible Amount:	500
Deductible Paid To Date:	0
Co-Pay Amount:	0
Co-Pay Paid To Date:	0
Cap Amount:	0

AMOCO-W&W (Continued) **U001342746**

Contaminated Media:

Discharge Date:	10/8/1990
Pct Discharge Combined With:	Not reported
Cleanup Required:	R - CLEANUP REQUIRED
Discharge Cleanup Status:	RA - RA ONGOING
Disch Cleanup Status Date:	5/6/2024
Cleanup Work Status:	ACTIVE
Information Source:	A - ABANDONED TANK RESTORATION
Other Source Description:	Not reported
Elig Indicator:	E - ELIGIBLE
Site Manager:	FLORES_LM_3
Site Mgr End Date:	Not reported
Tank Office:	PCLP6 - BROWARD CNTY ENVIRONME
Contaminated Drinking Wells:	0
Contaminated Monitoring Well:	No
Contaminated Soil:	Yes
Contaminated Surface Water:	No
Contaminated Ground Water:	Yes
Pollutant:	B - Unleaded Gas
Pollutant Other Description:	Not reported
Gallons Discharged:	Not reported
Discharge Date:	10/8/1990
Pct Discharge Combined With:	Not reported
Cleanup Required:	R - CLEANUP REQUIRED
Discharge Cleanup Status:	RA - RA ONGOING
Disch Cleanup Status Date:	5/6/2024
Cleanup Work Status:	ACTIVE
Information Source:	A - ABANDONED TANK RESTORATION
Other Source Description:	Not reported
Elig Indicator:	E - ELIGIBLE
Site Manager:	FLORES_LM_3
Site Mgr End Date:	Not reported
Tank Office:	PCLP6 - BROWARD CNTY ENVIRONME
Contaminated Drinking Wells:	0
Contaminated Monitoring Well:	No
Contaminated Soil:	Yes
Contaminated Surface Water:	No
Contaminated Ground Water:	Yes
Pollutant:	L - Waste Oil
Pollutant Other Description:	Not reported
Gallons Discharged:	Not reported

Task Information:

District:	SED
Facility ID:	8502894
Facility Status:	CLOSED
Facility Type:	A - Retail Station -
County:	BROWARD
County ID:	6
Cleanup Eligibility Status:	E
Source Effective Date:	Not reported
Discharge Date:	10-08-1990
Cleanup Required:	R - CLEANUP REQUIRED
Discharge Cleanup Status:	SA - SA ONGOING
Disch Cleanup Status Date:	02-04-2016
SRC Action Type:	Not reported
SRC Submit Date:	Not reported

AMOCO-W&W (Continued) **U001342746**

SRC Review Date:	Not reported
SRC Completion Status:	Not reported
SRC Issue Date:	Not reported
SRC Comment:	Not reported
Cleanup Work Status:	INACTIVE
Site Mgr:	GOMOLKA_J
Site Mgr End Date:	Not reported
Tank Office:	PCLP6 - Broward County
SR Task ID:	Not reported
SR Cleanup Responsible:	Not reported
SR Funding Eligibility Type:	Not reported
SR Actual Cost:	Not reported
SR Completion Date:	Not reported
SR Payment Date:	Not reported
SR Oral Date:	Not reported
SR Written Date:	Not reported
SR Soil Removal:	Not reported
SR Free Product Removal:	Not reported
SR Soil Tonnage Removed:	Not reported
SR Soil Treatment:	Not reported
SR Other Treatment:	Not reported
SR Alternate Proc Received Date:	Not reported
SR Alternate Procedure Status:	Not reported
SR Alternate Procedure Status Date:	Not reported
SR Alternate Procedure Comments:	Not reported
SA Task ID:	24866
SA Cleanup Responsible:	Not reported
SA Funding Eligibility Type:	Not reported
SA Actual Cost:	Not reported
SA Completion Date:	Not reported
SA Payment Date:	Not reported
RAP Task ID:	24867
RAP Cleanup Responsible ID:	ST - STATE
RAP Funding Eligibility Type:	Not reported
RAP Actual Cost:	Not reported
RAP Completion Date:	Not reported
RAP Payment Date:	Not reported
RAP Last Order Approved:	Not reported
RA Task ID:	24868
RA Cleanup Responsible:	ST - STATE
RA Funding Eligibility Type:	Not reported
RA Years to Complete:	Not reported
RA Actual Cost:	Not reported

Click here for Florida Oculus:

UST:

Facility ID:	8502894
Name:	AMOCO-W&W
Address:	1231 NW 31ST AVE
City,State,Zip:	FORT LAUDERDALE, FL 33311
Facility Phone:	3055875430
Facility Status:	CLOSED
Facility Type:	A
Type Description:	Retail Station
Depco:	P
Region:	STATE

AMOCO-W&W (Continued) **U001342746**

Positioning Method: AGPS
Latitude/Longitude: 26 8 25 / 80 11 10

UST:
Tank ID: 3
Tank Capacity: 4000
Tank Location: UNDERGROUND
Tank Status: B-Removed from Site
Status Date: 10/31/1990
Install Date: 4/1/1974
Substance: A
Content Description: Leaded Gas
Vessel Indicator: TANK
DEP Contractor: P

Owner:
Owner ID: 819
Owner Name: ANDERSON, FRED
Owner Address: 7401 KIMBERLY BLVD #201
Owner Address 2: Not reported
Owner City,State,Zip: POMPANO BEACH, FL 33068
Owner Contact: FRED ANDERSON
Owner Phone: 3055844232

Tank ID: 4
Tank Capacity: 4000
Tank Location: UNDERGROUND
Tank Status: B-Removed from Site
Status Date: 10/31/1990
Install Date: 4/1/1974
Substance: A
Content Description: Leaded Gas
Vessel Indicator: TANK
DEP Contractor: P

Owner:
Owner ID: 819
Owner Name: ANDERSON, FRED
Owner Address: 7401 KIMBERLY BLVD #201
Owner Address 2: Not reported
Owner City,State,Zip: POMPANO BEACH, FL 33068
Owner Contact: FRED ANDERSON
Owner Phone: 3055844232

Tank ID: 5
Tank Capacity: 550
Tank Location: UNDERGROUND
Tank Status: B-Removed from Site
Status Date: 10/31/1990
Install Date: Not reported
Substance: Y
Content Description: Unknown/Not Reported
Vessel Indicator: TANK
DEP Contractor: P

Owner:
Owner ID: 819

AMOCO-W&W (Continued) **U001342746**

Owner Name: ANDERSON, FRED
Owner Address: 7401 KIMBERLY BLVD #201
Owner Address 2: Not reported
Owner City,State,Zip: POMPANO BEACH, FL 33068
Owner Contact: FRED ANDERSON
Owner Phone: 3055844232

Tank ID: 1
Tank Capacity: 3000
Tank Location: UNDERGROUND
Tank Status: B-Removed from Site
Status Date: 10/31/1990
Install Date: 4/1/1974
Substance: A
Content Description: Leaded Gas
Vessel Indicator: TANK
DEP Contractor: P

Owner:
Owner ID: 819
Owner Name: ANDERSON, FRED
Owner Address: 7401 KIMBERLY BLVD #201
Owner Address 2: Not reported
Owner City,State,Zip: POMPANO BEACH, FL 33068
Owner Contact: FRED ANDERSON
Owner Phone: 3055844232

Tank ID: 2
Tank Capacity: 4000
Tank Location: UNDERGROUND
Tank Status: B-Removed from Site
Status Date: 10/31/1990
Install Date: 4/1/1974
Substance: A
Content Description: Leaded Gas
Vessel Indicator: TANK
DEP Contractor: P

Owner:
Owner ID: 819
Owner Name: ANDERSON, FRED
Owner Address: 7401 KIMBERLY BLVD #201
Owner Address 2: Not reported
Owner City,State,Zip: POMPANO BEACH, FL 33068
Owner Contact: FRED ANDERSON
Owner Phone: 3055844232

CLEANUP SITES:
Name: AMOCO-W&W
Address: 1231 NW 31ST AVE
City,State,Zip: FORT LAUDERDALE, FL 33311
DEP Cleanup Site Key: 79722914
Source Database Name: Storage Tank Contamination Monitoring
Source Database Id: 8502894

AMOCO-W&W (Continued) **U001342746**

CPAC Program Area Id:	TK
CLLC Cleanup Category Key:	PETRO
RSC2 Remediation Status Key:	ACTIVE
Data Load Date:	05/08/2024
OC3 Office Id:	SED
Physical Address Line 2:	Not reported
OIC Object Of Interest Id:	FACIL
PC2 Proximity Id:	APPRX
Calc Coordinates Accuracy Level Id:	4
CMC2 Coordinate Method Id:	Digital Aerial Photography With Ground Control
DC4 Datum Id:	High Accuracy Reference Network
VSC1 Verification Status:	REVIEWED
Collect Username:	STONE_H
Collect Date:	07/13/2005
Collect Affiliation:	DEPARTMENT OF ENVIRONMENTAL PROTECTION
Map Source:	1999 doqs
Map Source Scale:	5000
Interpolation Scale:	Not reported
Verifier Username:	STONE_H
Verifier Affiliation:	DEPARTMENT OF ENVIRONMENTAL PROTECTION
Verification Date:	07/13/2005
Verified Coordinate Method Id:	Digital Aerial Photography With Ground Control
Source Database Name Code:	STCM
CMC2 Coordinate Method ID Code:	DPHO
DC4 Datum ID Code:	HARN
Verified Coordinate Method ID Code:	DPHO
Comments:	Not reported
Latitude/Longitude (deg/min/sec):	26 8 / 80 11

DWM CONTAM:

Name:	AMOCO-W&W
Address:	1231 NW 31ST AVE
City,State,Zip:	FORT LAUDERDALE, FL 33311
Program Site Id:	8502894
Lat DD:	26
Lat MM:	8
Lat SS:	25
Long DD:	80
Long MM:	11
Long SS:	10
Office/ District:	SED
Program Area:	PETROLEUM
Priority Score:	Not reported
Datum:	0
Method:	AGPS
Facility Status:	OPEN-STCM
Facility Type:	A - Retail Station
Score Effective Date:	2007-08-15 00:00:00
Score When Ranked:	12
Rank:	7728
Operator:	Not reported
Phone:	Not reported
Name Changed:	Not reported
Addr Changed:	Not reported
Related Party ID:	819
Primary RP Role:	ACCOUNT OWNER
RP Begin Date:	5/20/1994

AMOCO-W&W (Continued) **U001342746**

RP Name:	ANDERSON, FRED
RP Address1:	7401 KIMBERLY BLVD #201
RP Address2:	Not reported
RP City:	POMPANO BEACH
RP State:	FL
RP Zip5:	3334
RP Zip4:	33068
Contact:	FRED ANDERSON
RP Phone:	(305)584-4232
RP Extension:	Not reported
Site Manager:	SKUNDA_A_1

Broward Co. EDIEAR:

Name:	AMOCO
Address:	1231 NW 31ST AVE
City,State,Zip:	FORT LAUDERDALE, FL 33311
Facility ID:	1711
Facility Department:	068502894
Program Type:	FDEP
Facility Type:	GAS STATION
Pollutant Type:	GASOLINE; PETROLEUM
Lead Agency:	BCEPD

Count: 2 records. ORPHAN SUMMARY

City	EDR ID	Site Name	Site Address	Zip	Database(s)
FORT LAUDERDALE	S131491793	SHELL-DAVIE AUTO CARE	2101 SW 12TH STREET	33312	LUST
FORT LAUDERDALE	S131425406	READYY RECYCLING LLC	2961 NW 7TH COURTH	33311	SWF/LF

GOVERNMENT RECORDS SEARCHED / DATA CURRENCY TRACKING

To maintain currency of the following federal and state databases, EDR contacts the appropriate governmental agency on a monthly or quarterly basis, as required.

Number of Days to Update: Provides confirmation that EDR is reporting records that have been updated within 90 days from the date the government agency made the information available to the public.

STANDARD ENVIRONMENTAL RECORDS

Lists of Federal NPL (Superfund) sites

NPL: National Priority List

National Priorities List (Superfund). The NPL is a subset of CERCLIS and identifies over 1,200 sites for priority cleanup under the Superfund Program. NPL sites may encompass relatively large areas. As such, EDR provides polygon coverage for over 1,000 NPL site boundaries produced by EPA's Environmental Photographic Interpretation Center (EPIC) and regional EPA offices.

Date of Government Version: 09/25/2024
Date Data Arrived at EDR: 10/01/2024
Date Made Active in Reports: 10/23/2024
Number of Days to Update: 22

Source: EPA
Telephone: N/A
Last EDR Contact: 10/01/2024
Next Scheduled EDR Contact: 01/06/2025
Data Release Frequency: Quarterly

NPL Site Boundaries

Sources:

EPA's Environmental Photographic Interpretation Center (EPIC)
Telephone: 202-564-7333

EPA Region 1
Telephone 617-918-1143

EPA Region 3
Telephone 215-814-5418

EPA Region 4
Telephone 404-562-8033

EPA Region 5
Telephone 312-886-6686

EPA Region 10
Telephone 206-553-8665

EPA Region 6
Telephone: 214-655-6659

EPA Region 7
Telephone: 913-551-7247

EPA Region 8
Telephone: 303-312-6774

EPA Region 9
Telephone: 415-947-4246

Proposed NPL: Proposed National Priority List Sites

A site that has been proposed for listing on the National Priorities List through the issuance of a proposed rule in the Federal Register. EPA then accepts public comments on the site, responds to the comments, and places on the NPL those sites that continue to meet the requirements for listing.

Date of Government Version: 09/25/2024
Date Data Arrived at EDR: 10/01/2024
Date Made Active in Reports: 10/23/2024
Number of Days to Update: 22

Source: EPA
Telephone: N/A
Last EDR Contact: 10/01/2024
Next Scheduled EDR Contact: 01/06/2025
Data Release Frequency: Quarterly

NPL LIENS: Federal Superfund Liens

Federal Superfund Liens. Under the authority granted the USEPA by CERCLA of 1980, the USEPA has the authority to file liens against real property in order to recover remedial action expenditures or when the property owner received notification of potential liability. USEPA compiles a listing of filed notices of Superfund Liens.

Date of Government Version: 10/15/1991
Date Data Arrived at EDR: 02/02/1994
Date Made Active in Reports: 03/30/1994
Number of Days to Update: 56

Source: EPA
Telephone: 202-564-4267
Last EDR Contact: 08/15/2011
Next Scheduled EDR Contact: 11/28/2011
Data Release Frequency: No Update Planned

Lists of Federal Delisted NPL sites

Delisted NPL: National Priority List Deletions

The National Oil and Hazardous Substances Pollution Contingency Plan (NCP) establishes the criteria that the EPA uses to delete sites from the NPL. In accordance with 40 CFR 300.425.(e), sites may be deleted from the NPL where no further response is appropriate.

Date of Government Version: 09/25/2024
Date Data Arrived at EDR: 10/01/2024
Date Made Active in Reports: 10/23/2024
Number of Days to Update: 22

Source: EPA
Telephone: N/A
Last EDR Contact: 10/01/2024
Next Scheduled EDR Contact: 01/06/2025
Data Release Frequency: Quarterly

Lists of Federal sites subject to CERCLA removals and CERCLA orders

FEDERAL FACILITY: Federal Facility Site Information listing

A listing of National Priority List (NPL) and Base Realignment and Closure (BRAC) sites found in the Comprehensive Environmental Response, Compensation and Liability Information System (CERCLIS) Database where EPA Federal Facilities Restoration and Reuse Office is involved in cleanup activities.

Date of Government Version: 06/07/2024
Date Data Arrived at EDR: 06/25/2024
Date Made Active in Reports: 09/19/2024
Number of Days to Update: 86

Source: Environmental Protection Agency
Telephone: 703-603-8704
Last EDR Contact: 09/24/2024
Next Scheduled EDR Contact: 01/09/2025
Data Release Frequency: Varies

SEMS: Superfund Enterprise Management System

SEMS (Superfund Enterprise Management System) tracks hazardous waste sites, potentially hazardous waste sites, and remedial activities performed in support of EPA's Superfund Program across the United States. The list was formerly know as CERCLIS, renamed to SEMS by the EPA in 2015. The list contains data on potentially hazardous waste sites that have been reported to the USEPA by states, municipalities, private companies and private persons, pursuant to Section 103 of the Comprehensive Environmental Response, Compensation, and Liability Act (CERCLA). This dataset also contains sites which are either proposed to or on the National Priorities List (NPL) and the sites which are in the screening and assessment phase for possible inclusion on the NPL.

Date of Government Version: 09/25/2024
Date Data Arrived at EDR: 10/01/2024
Date Made Active in Reports: 10/23/2024
Number of Days to Update: 22

Source: EPA
Telephone: 800-424-9346
Last EDR Contact: 10/01/2024
Next Scheduled EDR Contact: 01/20/2025
Data Release Frequency: Quarterly

Lists of Federal CERCLA sites with NFRAP

SEMS-ARCHIVE: Superfund Enterprise Management System Archive

SEMS-ARCHIVE (Superfund Enterprise Management System Archive) tracks sites that have no further interest under the Federal Superfund Program based on available information. The list was formerly known as the CERCLIS-NFRAP, renamed to SEMS ARCHIVE by the EPA in 2015. EPA may perform a minimal level of assessment work at a site while it is archived if site conditions change and/or new information becomes available. Archived sites have been removed and archived from the inventory of SEMS sites. Archived status indicates that, to the best of EPA's knowledge, assessment at a site has been completed and that EPA has determined no further steps will be taken to list the site on the National Priorities List (NPL), unless information indicates this decision was not appropriate or other considerations require a recommendation for listing at a later time. The decision does not necessarily mean that there is no hazard associated with a given site; it only means that. based upon available information, the location is not judged to be potential NPL site.

Date of Government Version: 09/25/2024
Date Data Arrived at EDR: 10/01/2024
Date Made Active in Reports: 10/23/2024
Number of Days to Update: 22

Source: EPA
Telephone: 800-424-9346
Last EDR Contact: 10/01/2024
Next Scheduled EDR Contact: 01/20/2025
Data Release Frequency: Quarterly

Lists of Federal RCRA facilities undergoing Corrective Action

CORRACTS: Corrective Action Report

CORRACTS identifies hazardous waste handlers with RCRA corrective action activity.

Date of Government Version: 06/03/2024
Date Data Arrived at EDR: 06/07/2024
Date Made Active in Reports: 06/20/2024
Number of Days to Update: 13

Source: EPA
Telephone: 800-424-9346
Last EDR Contact: 09/17/2024
Next Scheduled EDR Contact: 12/30/2024
Data Release Frequency: Quarterly

Lists of Federal RCRA TSD facilities

RCRA-TSDF: RCRA - Treatment, Storage and Disposal

RCRAInfo is EPA's comprehensive information system, providing access to data supporting the Resource Conservation and Recovery Act (RCRA) of 1976 and the Hazardous and Solid Waste Amendments (HSWA) of 1984. The database includes selective information on sites which generate, transport, store, treat and/or dispose of hazardous waste as defined by the Resource Conservation and Recovery Act (RCRA). Transporters are individuals or entities that move hazardous waste from the generator offsite to a facility that can recycle, treat, store, or dispose of the waste. TSDFs treat, store, or dispose of the waste.

Date of Government Version: 06/03/2024
Date Data Arrived at EDR: 06/07/2024
Date Made Active in Reports: 06/20/2024
Number of Days to Update: 13

Source: Environmental Protection Agency
Telephone: (404) 562-8651
Last EDR Contact: 09/17/2024
Next Scheduled EDR Contact: 12/30/2024
Data Release Frequency: Quarterly

Lists of Federal RCRA generators

RCRA-LQG: RCRA - Large Quantity Generators

RCRAInfo is EPA's comprehensive information system, providing access to data supporting the Resource Conservation and Recovery Act (RCRA) of 1976 and the Hazardous and Solid Waste Amendments (HSWA) of 1984. The database includes selective information on sites which generate, transport, store, treat and/or dispose of hazardous waste as defined by the Resource Conservation and Recovery Act (RCRA). Large quantity generators (LQGs) generate over 1,000 kilograms (kg) of hazardous waste, or over 1 kg of acutely hazardous waste per month.

Date of Government Version: 06/03/2024
Date Data Arrived at EDR: 06/07/2024
Date Made Active in Reports: 06/20/2024
Number of Days to Update: 13

Source: Environmental Protection Agency
Telephone: (404) 562-8651
Last EDR Contact: 09/17/2024
Next Scheduled EDR Contact: 12/30/2024
Data Release Frequency: Quarterly

RCRA-SQG: RCRA - Small Quantity Generators

RCRAInfo is EPA's comprehensive information system, providing access to data supporting the Resource Conservation and Recovery Act (RCRA) of 1976 and the Hazardous and Solid Waste Amendments (HSWA) of 1984. The database includes selective information on sites which generate, transport, store, treat and/or dispose of hazardous waste as defined by the Resource Conservation and Recovery Act (RCRA). Small quantity generators (SQGs) generate between 100 kg and 1,000 kg of hazardous waste per month.

Date of Government Version: 06/03/2024
Date Data Arrived at EDR: 06/07/2024
Date Made Active in Reports: 06/20/2024
Number of Days to Update: 13

Source: Environmental Protection Agency
Telephone: (404) 562-8651
Last EDR Contact: 09/17/2024
Next Scheduled EDR Contact: 12/30/2024
Data Release Frequency: Quarterly

RCRA-VSQG: RCRA - Very Small Quantity Generators (Formerly Conditionally Exempt Small Quantity Generators)

RCRAInfo is EPA's comprehensive information system, providing access to data supporting the Resource Conservation and Recovery Act (RCRA) of 1976 and the Hazardous and Solid Waste Amendments (HSWA) of 1984. The database includes selective information on sites which generate, transport, store, treat and/or dispose of hazardous waste as defined by the Resource Conservation and Recovery Act (RCRA). Very small quantity generators (VSQGs) generate less than 100 kg of hazardous waste, or less than 1 kg of acutely hazardous waste per month.

Date of Government Version: 06/03/2024
Date Data Arrived at EDR: 06/07/2024
Date Made Active in Reports: 06/20/2024
Number of Days to Update: 13

Source: Environmental Protection Agency
Telephone: (404) 562-8651
Last EDR Contact: 09/17/2024
Next Scheduled EDR Contact: 12/30/2024
Data Release Frequency: Quarterly

Federal institutional controls / engineering controls registries

LUCIS: Land Use Control Information System

LUCIS contains records of land use control information pertaining to the former Navy Base Realignment and Closure properties.

Date of Government Version: 07/15/2024
Date Data Arrived at EDR: 07/17/2024
Date Made Active in Reports: 10/09/2024
Number of Days to Update: 84

Source: Department of the Navy
Telephone: 843-820-7326
Last EDR Contact: 10/30/2024
Next Scheduled EDR Contact: 02/17/2025
Data Release Frequency: Varies

US ENG CONTROLS: Engineering Controls Sites List

A listing of sites with engineering controls in place. Engineering controls include various forms of caps, building foundations, liners, and treatment methods to create pathway elimination for regulated substances to enter environmental media or effect human health.

Date of Government Version: 07/24/2024
Date Data Arrived at EDR: 08/08/2024
Date Made Active in Reports: 08/15/2024
Number of Days to Update: 7

Source: Environmental Protection Agency
Telephone: 703-603-0695
Last EDR Contact: 08/08/2024
Next Scheduled EDR Contact: 12/02/2024
Data Release Frequency: Varies

US INST CONTROLS: Institutional Controls Sites List

A listing of sites with institutional controls in place. Institutional controls include administrative measures, such as groundwater use restrictions, construction restrictions, property use restrictions, and post remediation care requirements intended to prevent exposure to contaminants remaining on site. Deed restrictions are generally required as part of the institutional controls.

Date of Government Version: 07/24/2024
Date Data Arrived at EDR: 08/08/2024
Date Made Active in Reports: 08/15/2024
Number of Days to Update: 7

Source: Environmental Protection Agency
Telephone: 703-603-0695
Last EDR Contact: 08/08/2024
Next Scheduled EDR Contact: 12/02/2024
Data Release Frequency: Varies

Federal ERNS list

ERNS: Emergency Response Notification System

Emergency Response Notification System. ERNS records and stores information on reported releases of oil and hazardous substances.

Date of Government Version: 06/11/2024
Date Data Arrived at EDR: 06/17/2024
Date Made Active in Reports: 09/04/2024
Number of Days to Update: 79

Source: National Response Center, United States Coast Guard
Telephone: 202-267-2180
Last EDR Contact: 09/17/2024
Next Scheduled EDR Contact: 12/30/2024
Data Release Frequency: Quarterly

Lists of state- and tribal hazardous waste facilities

SHWS: Florida's State-Funded Action Sites

State Hazardous Waste Sites. State hazardous waste site records are the states' equivalent to CERCLIS. These sites may or may not already be listed on the federal CERCLIS list. Priority sites planned for cleanup using state funds (state equivalent of Superfund) are identified along with sites where cleanup will be paid for by potentially responsible parties. Available information varies by state.

Date of Government Version: 05/13/2024
Date Data Arrived at EDR: 05/14/2024
Date Made Active in Reports: 05/22/2024
Number of Days to Update: 8

Source: Department of Environmental Protection
Telephone: 850-488-0190
Last EDR Contact: 08/15/2024
Next Scheduled EDR Contact: 11/26/2024
Data Release Frequency: Semi-Annually

Lists of state and tribal landfills and solid waste disposal facilities

SWF/LF: Solid Waste Facility Database

Solid Waste Facilities/Landfill Sites. SWF/LF type records typically contain an inventory of solid waste disposal facilities or landfills in a particular state. Depending on the state, these may be active or inactive facilities or open dumps that failed to meet RCRA Subtitle D Section 4004 criteria for solid waste landfills or disposal sites.

Date of Government Version: 07/09/2024
Date Data Arrived at EDR: 07/09/2024
Date Made Active in Reports: 09/26/2024
Number of Days to Update: 79

Source: Department of Environmental Protection
Telephone: 850-922-7121
Last EDR Contact: 10/04/2024
Next Scheduled EDR Contact: 01/20/2025
Data Release Frequency: Quarterly

Lists of state and tribal leaking storage tanks

LAST: Leaking Aboveground Storage Tank Listing

The file for Leaking Aboveground Storage Tanks. Please remember STCM does not track the source of the discharge so the agency provides a list of facilities with an aboveground tank and an open discharge split by facilities with aboveground tanks only and facilities with aboveground and underground tanks.

Date of Government Version: 07/22/2024
Date Data Arrived at EDR: 07/23/2024
Date Made Active in Reports: 10/15/2024
Number of Days to Update: 84

Source: Department of Environmental Protection
Telephone: 850-245-8799
Last EDR Contact: 10/22/2024
Next Scheduled EDR Contact: 02/03/2025
Data Release Frequency: Varies

LUST: Petroleum Contamination Detail Report

Leaking Underground Storage Tank Incident Reports. LUST records contain an inventory of reported leaking underground storage tank incidents. Not all states maintain these records, and the information stored varies by state.

Date of Government Version: 07/22/2024
Date Data Arrived at EDR: 07/23/2024
Date Made Active in Reports: 10/15/2024
Number of Days to Update: 84

Source: Department of Environmental Protection
Telephone: 850-245-8839
Last EDR Contact: 10/22/2024
Next Scheduled EDR Contact: 02/03/2025
Data Release Frequency: Quarterly

INDIAN LUST R4: Leaking Underground Storage Tanks on Indian Land
LUSTs on Indian land in Florida, Mississippi and North Carolina.

Date of Government Version: 05/07/2024
Date Data Arrived at EDR: 05/30/2024
Date Made Active in Reports: 08/28/2024
Number of Days to Update: 90

Source: EPA Region 4
Telephone: 404-562-8677
Last EDR Contact: 10/16/2024
Next Scheduled EDR Contact: 01/27/2025
Data Release Frequency: Varies

INDIAN LUST R1: Leaking Underground Storage Tanks on Indian Land
A listing of leaking underground storage tank locations on Indian Land.

Date of Government Version: 05/07/2024
Date Data Arrived at EDR: 05/30/2024
Date Made Active in Reports: 08/28/2024
Number of Days to Update: 90

Source: EPA Region 1
Telephone: 617-918-1313
Last EDR Contact: 10/16/2024
Next Scheduled EDR Contact: 01/27/2025
Data Release Frequency: Varies

INDIAN LUST R8: Leaking Underground Storage Tanks on Indian Land
LUSTs on Indian land in Colorado, Montana, North Dakota, South Dakota, Utah and Wyoming.

Date of Government Version: 05/07/2024
Date Data Arrived at EDR: 05/30/2024
Date Made Active in Reports: 08/28/2024
Number of Days to Update: 90

Source: EPA Region 8
Telephone: 303-312-6271
Last EDR Contact: 10/16/2024
Next Scheduled EDR Contact: 01/27/2025
Data Release Frequency: Varies

INDIAN LUST R10: Leaking Underground Storage Tanks on Indian Land
LUSTs on Indian land in Alaska, Idaho, Oregon and Washington.

Date of Government Version: 05/07/2024
Date Data Arrived at EDR: 05/30/2024
Date Made Active in Reports: 08/28/2024
Number of Days to Update: 90

Source: EPA Region 10
Telephone: 206-553-2857
Last EDR Contact: 10/16/2024
Next Scheduled EDR Contact: 01/27/2025
Data Release Frequency: Varies

INDIAN LUST R7: Leaking Underground Storage Tanks on Indian Land
LUSTs on Indian land in Iowa, Kansas, and Nebraska

Date of Government Version: 05/07/2024
Date Data Arrived at EDR: 05/30/2024
Date Made Active in Reports: 08/28/2024
Number of Days to Update: 90

Source: EPA Region 7
Telephone: 913-551-7003
Last EDR Contact: 10/16/2024
Next Scheduled EDR Contact: 01/27/2025
Data Release Frequency: Varies

INDIAN LUST R9: Leaking Underground Storage Tanks on Indian Land
LUSTs on Indian land in Arizona, California, New Mexico and Nevada

Date of Government Version: 05/07/2024
Date Data Arrived at EDR: 05/30/2024
Date Made Active in Reports: 08/28/2024
Number of Days to Update: 90

Source: Environmental Protection Agency
Telephone: 415-972-3372
Last EDR Contact: 10/16/2024
Next Scheduled EDR Contact: 01/27/2025
Data Release Frequency: Varies

INDIAN LUST R6: Leaking Underground Storage Tanks on Indian Land
LUSTs on Indian land in New Mexico and Oklahoma.

Date of Government Version: 05/07/2024
Date Data Arrived at EDR: 05/30/2024
Date Made Active in Reports: 08/28/2024
Number of Days to Update: 90

Source: EPA Region 6
Telephone: 214-665-6597
Last EDR Contact: 10/16/2024
Next Scheduled EDR Contact: 01/27/2025
Data Release Frequency: Varies

INDIAN LUST R5: Leaking Underground Storage Tanks on Indian Land
Leaking underground storage tanks located on Indian Land in Michigan, Minnesota and Wisconsin.

Date of Government Version: 04/11/2024
Date Data Arrived at EDR: 05/30/2024
Date Made Active in Reports: 08/28/2024
Number of Days to Update: 90
Source: EPA, Region 5
Telephone: 312-886-7439
Last EDR Contact: 10/16/2024
Next Scheduled EDR Contact: 01/27/2025
Data Release Frequency: Varies

Lists of state and tribal registered storage tanks

FEMA UST: Underground Storage Tank Listing
A listing of all FEMA owned underground storage tanks.

Date of Government Version: 03/15/2024
Date Data Arrived at EDR: 03/19/2024
Date Made Active in Reports: 06/17/2024
Number of Days to Update: 90
Source: FEMA
Telephone: 202-646-5797
Last EDR Contact: 09/25/2024
Next Scheduled EDR Contact: 01/13/2025
Data Release Frequency: Varies

FF TANKS: Federal Facilities Listing
A listing of federal facilities with storage tanks.

Date of Government Version: 06/17/2024
Date Data Arrived at EDR: 06/17/2024
Date Made Active in Reports: 09/10/2024
Number of Days to Update: 85
Source: Department of Environmental Protection
Telephone: 850-245-8250
Last EDR Contact: 09/17/2024
Next Scheduled EDR Contact: 12/30/2024
Data Release Frequency: Quarterly

UST: Storage Tank Facility Information
Registered Underground Storage Tanks. UST's are regulated under Subtitle I of the Resource Conservation and Recovery Act (RCRA) and must be registered with the state department responsible for administering the UST program. Available information varies by state program.

Date of Government Version: 08/09/2024
Date Data Arrived at EDR: 08/13/2024
Date Made Active in Reports: 10/30/2024
Number of Days to Update: 78
Source: Department of Environmental Protection
Telephone: 850-245-8839
Last EDR Contact: 10/17/2024
Next Scheduled EDR Contact: 02/03/2025
Data Release Frequency: Quarterly

AST: Storage Tank Facility Information
Registered Aboveground Storage Tanks.

Date of Government Version: 08/09/2024
Date Data Arrived at EDR: 08/13/2024
Date Made Active in Reports: 10/30/2024
Number of Days to Update: 78
Source: Department of Environmental Protection
Telephone: 850-245-8839
Last EDR Contact: 10/17/2024
Next Scheduled EDR Contact: 02/03/2025
Data Release Frequency: Quarterly

INDIAN UST R1: Underground Storage Tanks on Indian Land
The Indian Underground Storage Tank (UST) database provides information about underground storage tanks on Indian land in EPA Region 1 (Connecticut, Maine, Massachusetts, New Hampshire, Rhode Island, Vermont and ten Tribal Nations).

Date of Government Version: 05/14/2024
Date Data Arrived at EDR: 05/30/2024
Date Made Active in Reports: 08/28/2024
Number of Days to Update: 90
Source: EPA, Region 1
Telephone: 617-918-1313
Last EDR Contact: 10/16/2024
Next Scheduled EDR Contact: 01/27/2025
Data Release Frequency: Varies

INDIAN UST R5: Underground Storage Tanks on Indian Land

The Indian Underground Storage Tank (UST) database provides information about underground storage tanks on Indian land in EPA Region 5 (Michigan, Minnesota and Wisconsin and Tribal Nations).

Date of Government Version: 04/11/2024
Date Data Arrived at EDR: 05/30/2024
Date Made Active in Reports: 08/28/2024
Number of Days to Update: 90

Source: EPA Region 5
Telephone: 312-886-6136
Last EDR Contact: 10/16/2024
Next Scheduled EDR Contact: 01/27/2025
Data Release Frequency: Varies

INDIAN UST R10: Underground Storage Tanks on Indian Land

The Indian Underground Storage Tank (UST) database provides information about underground storage tanks on Indian land in EPA Region 10 (Alaska, Idaho, Oregon, Washington, and Tribal Nations).

Date of Government Version: 05/14/2024
Date Data Arrived at EDR: 05/30/2024
Date Made Active in Reports: 08/28/2024
Number of Days to Update: 90

Source: EPA Region 10
Telephone: 206-553-2857
Last EDR Contact: 10/16/2024
Next Scheduled EDR Contact: 01/27/2025
Data Release Frequency: Varies

INDIAN UST R4: Underground Storage Tanks on Indian Land

The Indian Underground Storage Tank (UST) database provides information about underground storage tanks on Indian land in EPA Region 4 (Alabama, Florida, Georgia, Kentucky, Mississippi, North Carolina, South Carolina, Tennessee and Tribal Nations)

Date of Government Version: 05/14/2024
Date Data Arrived at EDR: 05/30/2024
Date Made Active in Reports: 08/28/2024
Number of Days to Update: 90

Source: EPA Region 4
Telephone: 404-562-9424
Last EDR Contact: 10/16/2024
Next Scheduled EDR Contact: 07/29/2024
Data Release Frequency: Varies

INDIAN UST R9: Underground Storage Tanks on Indian Land

The Indian Underground Storage Tank (UST) database provides information about underground storage tanks on Indian land in EPA Region 9 (Arizona, California, Hawaii, Nevada, the Pacific Islands, and Tribal Nations).

Date of Government Version: 05/14/2024
Date Data Arrived at EDR: 05/30/2024
Date Made Active in Reports: 08/28/2024
Number of Days to Update: 90

Source: EPA Region 9
Telephone: 415-972-3368
Last EDR Contact: 10/16/2024
Next Scheduled EDR Contact: 01/27/2025
Data Release Frequency: Varies

INDIAN UST R8: Underground Storage Tanks on Indian Land

The Indian Underground Storage Tank (UST) database provides information about underground storage tanks on Indian land in EPA Region 8 (Colorado, Montana, North Dakota, South Dakota, Utah, Wyoming and 27 Tribal Nations).

Date of Government Version: 05/14/2024
Date Data Arrived at EDR: 05/30/2024
Date Made Active in Reports: 08/28/2024
Number of Days to Update: 90

Source: EPA Region 8
Telephone: 303-312-6137
Last EDR Contact: 10/16/2024
Next Scheduled EDR Contact: 01/27/2025
Data Release Frequency: Varies

INDIAN UST R7: Underground Storage Tanks on Indian Land

The Indian Underground Storage Tank (UST) database provides information about underground storage tanks on Indian land in EPA Region 7 (Iowa, Kansas, Missouri, Nebraska, and 9 Tribal Nations).

Date of Government Version: 05/14/2024
Date Data Arrived at EDR: 05/30/2024
Date Made Active in Reports: 08/28/2024
Number of Days to Update: 90

Source: EPA Region 7
Telephone: 913-551-7003
Last EDR Contact: 10/16/2024
Next Scheduled EDR Contact: 01/27/2025
Data Release Frequency: Varies

INDIAN UST R6: Underground Storage Tanks on Indian Land

The Indian Underground Storage Tank (UST) database provides information about underground storage tanks on Indian land in EPA Region 6 (Louisiana, Arkansas, Oklahoma, New Mexico, Texas and 65 Tribes).

Date of Government Version: 05/14/2024
Date Data Arrived at EDR: 05/30/2024
Date Made Active in Reports: 08/28/2024
Number of Days to Update: 90

Source: EPA Region 6
Telephone: 214-665-7591
Last EDR Contact: 10/16/2024
Next Scheduled EDR Contact: 01/27/2025
Data Release Frequency: Varies

TANKS: Storage Tank Facility List

This listing includes storage tank facilities that do not have tank information. The tanks have either be closed or removed from the site, but the facilities were still registered at some point in history.

Date of Government Version: 08/09/2024
Date Data Arrived at EDR: 08/13/2024
Date Made Active in Reports: 10/30/2024
Number of Days to Update: 78

Source: Department of Environmental Protection
Telephone: 850-245-8841
Last EDR Contact: 10/17/2024
Next Scheduled EDR Contact: 02/03/2025
Data Release Frequency: Quarterly

State and tribal institutional control / engineering control registries

ENG CONTROLS: Institutional Controls Registry

The registry is a database of all contaminated sites in the state of Florida which are subject to engineering controls. Engineering Controls encompass a variety of engineered remedies to contain and/or reduce contamination, and/or physical barriers intended to limit access to property. ECs include fences, signs, guards, landfill caps, provision of potable water, slurry walls, sheet pile (vertical caps), pumping and treatment of groundwater, monitoring wells, and vapor extraction systems.

Date of Government Version: 06/24/2024
Date Data Arrived at EDR: 06/25/2024
Date Made Active in Reports: 09/13/2024
Number of Days to Update: 80

Source: Department of Environmental Protection
Telephone: 850-245-8927
Last EDR Contact: 09/24/2024
Next Scheduled EDR Contact: 01/06/2025
Data Release Frequency: Semi-Annually

Inst Control: Institutional Controls Registry

The registry is a database of all contaminated sites in the state of Florida which are subject to institutional and engineering controls.

Date of Government Version: 06/24/2024
Date Data Arrived at EDR: 06/25/2024
Date Made Active in Reports: 09/13/2024
Number of Days to Update: 80

Source: Department of Environmental Protection
Telephone: 850-245-8927
Last EDR Contact: 09/24/2024
Next Scheduled EDR Contact: 01/06/2025
Data Release Frequency: Semi-Annually

Lists of state and tribal voluntary cleanup sites

VCP: Voluntary Cleanup Sites

Listing of closed and active voluntary cleanup sites.

Date of Government Version: 02/19/2024
Date Data Arrived at EDR: 02/21/2024
Date Made Active in Reports: 05/09/2024
Number of Days to Update: 78

Source: Department of Environmental Protection
Telephone: 850-245-8705
Last EDR Contact: 10/03/2024
Next Scheduled EDR Contact: 11/26/2024
Data Release Frequency: Varies

INDIAN VCP R7: Voluntary Cleanup Priority Lisitng

A listing of voluntary cleanup priority sites located on Indian Land located in Region 7.

Date of Government Version: 03/20/2008
Date Data Arrived at EDR: 04/22/2008
Date Made Active in Reports: 05/19/2008
Number of Days to Update: 27

Source: EPA, Region 7
Telephone: 913-551-7365
Last EDR Contact: 07/08/2021
Next Scheduled EDR Contact: 07/20/2009
Data Release Frequency: Varies

INDIAN VCP R1: Voluntary Cleanup Priority Listing
A listing of voluntary cleanup priority sites located on Indian Land located in Region 1.

Date of Government Version: 07/27/2015
Date Data Arrived at EDR: 09/29/2015
Date Made Active in Reports: 02/18/2016
Number of Days to Update: 142

Source: EPA, Region 1
Telephone: 617-918-1102
Last EDR Contact: 09/10/2024
Next Scheduled EDR Contact: 12/30/2024
Data Release Frequency: Varies

Lists of state and tribal brownfield sites

BSRA: Brownfield Site Rehabilitation Agreements Listing
The BSRA provides DEP and the public assurance that site rehabilitation will be conducted in accordance with Florida Statutes and DEP's Contaminated Site Cleanup Criteria rule. In addition, the BSRA provides limited liability protection for the voluntary responsible party. The BSRA contains various commitments by the voluntary responsible party, including milestones for completion of site rehabilitation tasks and submittal of technical reports and plans. It also contains a commitment by DEP to review technical reports according to an agreed upon schedule. Only those brownfield sites with an executed BSRA are eligible to apply for a voluntary cleanup tax credit incentive pursuant to Section 376.30781, Florida Statutes.

Date of Government Version: 06/07/2024
Date Data Arrived at EDR: 06/26/2024
Date Made Active in Reports: 09/16/2024
Number of Days to Update: 82

Source: Department of Environmental Protection
Telephone: 850-245-8934
Last EDR Contact: 09/26/2024
Next Scheduled EDR Contact: 01/06/2025
Data Release Frequency: Varies

BROWNFIELDS AREAS: Brownfields Areas Database
A "brownfield area" means a contiguous area of one or more brownfield sites, some of which may not be contaminated, that has been designated as such by a local government resolution. Such areas may include all or portions of community redevelopment areas, enterprise zones, empowerment zones, other such designated economically deprived communities and areas, and Environmental Protection Agency (EPA) designated brownfield pilot projects. This layer provides a polygon representation of the boundaries of these designated Brownfield Areas in Florida.

Date of Government Version: 04/02/2024
Date Data Arrived at EDR: 06/25/2024
Date Made Active in Reports: 09/13/2024
Number of Days to Update: 80

Source: Department of Environmental Protection
Telephone: 850-245-8934
Last EDR Contact: 09/25/2024
Next Scheduled EDR Contact: 01/06/2025
Data Release Frequency: Quarterly

BROWNFIELDS: Brownfields Sites Database
Brownfields are defined by the Florida Department of Environmental Protection (FDEP) as abandoned, idled, or underused industrial and commercial facilities where expansion or redevelopment is complicated by real or perceived environmental contamination.

Date of Government Version: 01/17/2024
Date Data Arrived at EDR: 03/26/2024
Date Made Active in Reports: 06/18/2024
Number of Days to Update: 84

Source: Department of Environmental Protection
Telephone: 850-245-8927
Last EDR Contact: 09/25/2024
Next Scheduled EDR Contact: 01/06/2025
Data Release Frequency: Semi-Annually

ADDITIONAL ENVIRONMENTAL RECORDS

Local Brownfield lists

US BROWNFIELDS: A Listing of Brownfields Sites

Brownfields are real property, the expansion, redevelopment, or reuse of which may be complicated by the presence or potential presence of a hazardous substance, pollutant, or contaminant. Cleaning up and reinvesting in these properties takes development pressures off of undeveloped, open land, and both improves and protects the environment. Assessment, Cleanup and Redevelopment Exchange System (ACRES) stores information reported by EPA Brownfields grant recipients on brownfields properties assessed or cleaned up with grant funding as well as information on Targeted Brownfields Assessments performed by EPA Regions. A listing of ACRES Brownfield sites is obtained from Cleanups in My Community. Cleanups in My Community provides information on Brownfields properties for which information is reported back to EPA, as well as areas served by Brownfields grant programs.

Date of Government Version: 06/10/2024
Date Data Arrived at EDR: 06/11/2024
Date Made Active in Reports: 09/04/2024
Number of Days to Update: 85

Source: Environmental Protection Agency
Telephone: 202-566-2777
Last EDR Contact: 09/11/2024
Next Scheduled EDR Contact: 12/23/2024
Data Release Frequency: Semi-Annually

Local Lists of Landfill / Solid Waste Disposal Sites

SWRCY: Recycling Centers

A listing of recycling centers located in the state of Florida.

Date of Government Version: 08/17/2023
Date Data Arrived at EDR: 10/09/2023
Date Made Active in Reports: 12/19/2023
Number of Days to Update: 71

Source: Department of Environmental Protection
Telephone: 850-245-8718
Last EDR Contact: 10/08/2024
Next Scheduled EDR Contact: 01/20/2025
Data Release Frequency: Varies

INDIAN ODI: Report on the Status of Open Dumps on Indian Lands

Location of open dumps on Indian land.

Date of Government Version: 12/31/1998
Date Data Arrived at EDR: 12/03/2007
Date Made Active in Reports: 01/24/2008
Number of Days to Update: 52

Source: Environmental Protection Agency
Telephone: 703-308-8245
Last EDR Contact: 10/17/2024
Next Scheduled EDR Contact: 02/03/2025
Data Release Frequency: Varies

DEBRIS REGION 9: Torres Martinez Reservation Illegal Dump Site Locations

A listing of illegal dump sites location on the Torres Martinez Indian Reservation located in eastern Riverside County and northern Imperial County, California.

Date of Government Version: 01/12/2009
Date Data Arrived at EDR: 05/07/2009
Date Made Active in Reports: 09/21/2009
Number of Days to Update: 137

Source: EPA, Region 9
Telephone: 415-947-4219
Last EDR Contact: 10/09/2024
Next Scheduled EDR Contact: 01/27/2025
Data Release Frequency: No Update Planned

ODI: Open Dump Inventory

An open dump is defined as a disposal facility that does not comply with one or more of the Part 257 or Part 258 Subtitle D Criteria.

Date of Government Version: 06/30/1985
Date Data Arrived at EDR: 08/09/2004
Date Made Active in Reports: 09/17/2004
Number of Days to Update: 39

Source: Environmental Protection Agency
Telephone: 800-424-9346
Last EDR Contact: 06/09/2004
Next Scheduled EDR Contact: N/A
Data Release Frequency: No Update Planned

IHS OPEN DUMPS: Open Dumps on Indian Land

A listing of all open dumps located on Indian Land in the United States.

Date of Government Version: 04/01/2014
Date Data Arrived at EDR: 08/06/2014
Date Made Active in Reports: 01/29/2015
Number of Days to Update: 176

Source: Department of Health & Human Serivces, Indian Health Service
Telephone: 301-443-1452
Last EDR Contact: 10/10/2024
Next Scheduled EDR Contact: 02/03/2025
Data Release Frequency: Varies

Local Lists of Hazardous waste / Contaminated Sites

US HIST CDL: National Clandestine Laboratory Register

A listing of clandestine drug lab locations that have been removed from the DEAs National Clandestine Laboratory Register.

Date of Government Version: 05/20/2024
Date Data Arrived at EDR: 08/19/2024
Date Made Active in Reports: 10/09/2024
Number of Days to Update: 51

Source: Drug Enforcement Administration
Telephone: 202-307-1000
Last EDR Contact: 08/19/2024
Next Scheduled EDR Contact: 12/02/2024
Data Release Frequency: No Update Planned

PRIORITYCLEANERS: Priority Ranking List

The Florida Legislature has established a state-funded program to cleanup properties that are contaminated as a result of the operations of a drycleaning facility.

Date of Government Version: 06/17/2024
Date Data Arrived at EDR: 08/06/2024
Date Made Active in Reports: 10/24/2024
Number of Days to Update: 79

Source: Department of Environmental Protection
Telephone: 850-245-8927
Last EDR Contact: 08/06/2024
Next Scheduled EDR Contact: 11/18/2024
Data Release Frequency: Varies

FL SITES: Sites List

This summary status report was developed from a number of lists including the Eckhardt list, the Moffit list, the EPA Hazardous Waste Sites list, EPA's Emergency & Remedial Response information System list (RCRA Section 3012) & existing department lists such as the obsolete uncontrolled Hazardous Waste Sites list. This list is no longer updated.

Date of Government Version: 12/31/1989
Date Data Arrived at EDR: 05/09/1994
Date Made Active in Reports: 08/04/1994
Number of Days to Update: 87

Source: Department of Environmental Protection
Telephone: 850-245-8705
Last EDR Contact: 03/24/1994
Next Scheduled EDR Contact: N/A
Data Release Frequency: No Update Planned

US CDL: Clandestine Drug Labs

A listing of clandestine drug lab locations. The U.S. Department of Justice ("the Department") provides this web site as a public service. It contains addresses of some locations where law enforcement agencies reported they found chemicals or other items that indicated the presence of either clandestine drug laboratories or dumpsites. In most cases, the source of the entries is not the Department, and the Department has not verified the entry and does not guarantee its accuracy. Members of the public must verify the accuracy of all entries by, for example, contacting local law enforcement and local health departments.

Date of Government Version: 05/20/2024
Date Data Arrived at EDR: 08/19/2024
Date Made Active in Reports: 10/09/2024
Number of Days to Update: 51

Source: Drug Enforcement Administration
Telephone: 202-307-1000
Last EDR Contact: 08/19/2024
Next Scheduled EDR Contact: 12/02/2024
Data Release Frequency: Quarterly

Local Land Records

LIENS 2: CERCLA Lien Information

A Federal CERCLA ('Superfund') lien can exist by operation of law at any site or property at which EPA has spent Superfund monies. These monies are spent to investigate and address releases and threatened releases of contamination. CERCLIS provides information as to the identity of these sites and properties.

Date of Government Version: 09/25/2024
Date Data Arrived at EDR: 10/01/2024
Date Made Active in Reports: 10/23/2024
Number of Days to Update: 22

Source: Environmental Protection Agency
Telephone: 202-564-6023
Last EDR Contact: 10/01/2024
Next Scheduled EDR Contact: 01/06/2025
Data Release Frequency: Semi-Annually

Records of Emergency Release Reports

HMIRS: Hazardous Materials Information Reporting System
Hazardous Materials Incident Report System. HMIRS contains hazardous material spill incidents reported to DOT.

Date of Government Version: 06/14/2024
Date Data Arrived at EDR: 06/17/2024
Date Made Active in Reports: 06/24/2024
Number of Days to Update: 7

Source: U.S. Department of Transportation
Telephone: 202-366-4555
Last EDR Contact: 09/17/2024
Next Scheduled EDR Contact: 12/30/2024
Data Release Frequency: Quarterly

SPILLS: Oil and Hazardous Materials Incidents
Statewide oil and hazardous materials inland incidents.

Date of Government Version: 06/26/2024
Date Data Arrived at EDR: 06/27/2024
Date Made Active in Reports: 09/19/2024
Number of Days to Update: 84

Source: Department of Environmental Protection
Telephone: 850-245-2010
Last EDR Contact: 09/25/2024
Next Scheduled EDR Contact: 01/13/2025
Data Release Frequency: Semi-Annually

SPILLS 90: SPILLS90 data from FirstSearch
Spills 90 includes those spill and release records available exclusively from FirstSearch databases. Typically, they may include chemical, oil and/or hazardous substance spills recorded after 1990. Duplicate records that are already included in EDR incident and release records are not included in Spills 90.

Date of Government Version: 12/10/2012
Date Data Arrived at EDR: 01/03/2013
Date Made Active in Reports: 03/04/2013
Number of Days to Update: 60

Source: FirstSearch
Telephone: N/A
Last EDR Contact: 01/03/2013
Next Scheduled EDR Contact: N/A
Data Release Frequency: No Update Planned

SPILLS 80: SPILLS80 data from FirstSearch
Spills 80 includes those spill and release records available from FirstSearch databases prior to 1990. Typically, they may include chemical, oil and/or hazardous substance spills recorded before 1990. Duplicate records that are already included in EDR incident and release records are not included in Spills 80.

Date of Government Version: 09/01/2001
Date Data Arrived at EDR: 01/03/2013
Date Made Active in Reports: 03/06/2013
Number of Days to Update: 62

Source: FirstSearch
Telephone: N/A
Last EDR Contact: 01/03/2013
Next Scheduled EDR Contact: N/A
Data Release Frequency: No Update Planned

Other Ascertainable Records

RCRA NonGen / NLR: RCRA - Non Generators / No Longer Regulated
RCRAInfo is EPA's comprehensive information system, providing access to data supporting the Resource Conservation and Recovery Act (RCRA) of 1976 and the Hazardous and Solid Waste Amendments (HSWA) of 1984. The database includes selective information on sites which generate, transport, store, treat and/or dispose of hazardous waste as defined by the Resource Conservation and Recovery Act (RCRA). Non-Generators do not presently generate hazardous waste.

Date of Government Version: 06/03/2024
Date Data Arrived at EDR: 06/07/2024
Date Made Active in Reports: 06/20/2024
Number of Days to Update: 13

Source: Environmental Protection Agency
Telephone: (404) 562-8651
Last EDR Contact: 09/17/2024
Next Scheduled EDR Contact: 12/30/2024
Data Release Frequency: Quarterly

FUDS: Formerly Used Defense Sites

The listing includes locations of Formerly Used Defense Sites properties where the US Army Corps of Engineers is actively working or will take necessary cleanup actions.

Date of Government Version: 07/31/2024
Date Data Arrived at EDR: 08/12/2024
Date Made Active in Reports: 10/09/2024
Number of Days to Update: 58

Source: U.S. Army Corps of Engineers
Telephone: 202-528-4285
Last EDR Contact: 08/12/2024
Next Scheduled EDR Contact: 11/26/2024
Data Release Frequency: Varies

DOD: Department of Defense Sites

This data set consists of federally owned or administered lands, administered by the Department of Defense, that have any area equal to or greater than 640 acres of the United States, Puerto Rico, and the U.S. Virgin Islands.

Date of Government Version: 06/07/2021
Date Data Arrived at EDR: 07/13/2021
Date Made Active in Reports: 03/09/2022
Number of Days to Update: 239

Source: USGS
Telephone: 888-275-8747
Last EDR Contact: 10/10/2024
Next Scheduled EDR Contact: 01/20/2025
Data Release Frequency: Varies

FEDLAND: Federal and Indian Lands

Federally and Indian administrated lands of the United States. Lands included are administrated by: Army Corps of Engineers, Bureau of Reclamation, National Wild and Scenic River, National Wildlife Refuge, Public Domain Land, Wilderness, Wilderness Study Area, Wildlife Management Area, Bureau of Indian Affairs, Bureau of Land Management, Department of Justice, Forest Service, Fish and Wildlife Service, National Park Service.

Date of Government Version: 04/02/2018
Date Data Arrived at EDR: 04/11/2018
Date Made Active in Reports: 11/06/2019
Number of Days to Update: 574

Source: U.S. Geological Survey
Telephone: 888-275-8747
Last EDR Contact: 10/03/2024
Next Scheduled EDR Contact: 01/13/2025
Data Release Frequency: N/A

SCRD DRYCLEANERS: State Coalition for Remediation of Drycleaners Listing

The State Coalition for Remediation of Drycleaners was established in 1998, with support from the U.S. EPA Office of Superfund Remediation and Technology Innovation. It is comprised of representatives of states with established drycleaner remediation programs. Currently the member states are Alabama, Connecticut, Florida, Illinois, Kansas, Minnesota, Missouri, North Carolina, Oregon, South Carolina, Tennessee, Texas, and Wisconsin.

Date of Government Version: 07/30/2021
Date Data Arrived at EDR: 02/03/2023
Date Made Active in Reports: 02/10/2023
Number of Days to Update: 7

Source: Environmental Protection Agency
Telephone: 615-532-8599
Last EDR Contact: 08/05/2024
Next Scheduled EDR Contact: 11/18/2024
Data Release Frequency: Varies

US FIN ASSUR: Financial Assurance Information

All owners and operators of facilities that treat, store, or dispose of hazardous waste are required to provide proof that they will have sufficient funds to pay for the clean up, closure, and post-closure care of their facilities.

Date of Government Version: 06/10/2024
Date Data Arrived at EDR: 06/17/2024
Date Made Active in Reports: 09/04/2024
Number of Days to Update: 79

Source: Environmental Protection Agency
Telephone: 202-566-1917
Last EDR Contact: 09/17/2024
Next Scheduled EDR Contact: 12/30/2024
Data Release Frequency: Quarterly

EPA WATCH LIST: EPA Watch List

EPA maintains a "Watch List" to facilitate dialogue between EPA, state and local environmental agencies on enforcement matters relating to facilities with alleged violations identified as either significant or high priority. Being on the Watch List does not mean that the facility has actually violated the law only that an investigation by EPA or a state or local environmental agency has led those organizations to allege that an unproven violation has in fact occurred. Being on the Watch List does not represent a higher level of concern regarding the alleged violations that were detected, but instead indicates cases requiring additional dialogue between EPA, state and local agencies - primarily because of the length of time the alleged violation has gone unaddressed or unresolved.

Date of Government Version: 08/30/2013
Date Data Arrived at EDR: 03/21/2014
Date Made Active in Reports: 06/17/2014
Number of Days to Update: 88

Source: Environmental Protection Agency
Telephone: 617-520-3000
Last EDR Contact: 10/24/2024
Next Scheduled EDR Contact: 02/10/2025
Data Release Frequency: No Update Planned

2020 COR ACTION: 2020 Corrective Action Program List

The EPA has set ambitious goals for the RCRA Corrective Action program by creating the 2020 Corrective Action Universe. This RCRA cleanup baseline includes facilities expected to need corrective action. The 2020 universe contains a wide variety of sites. Some properties are heavily contaminated while others were contaminated but have since been cleaned up. Still others have not been fully investigated yet, and may require little or no remediation. Inclusion in the 2020 Universe does not necessarily imply failure on the part of a facility to meet its RCRA obligations.

Date of Government Version: 09/30/2017
Date Data Arrived at EDR: 05/08/2018
Date Made Active in Reports: 07/20/2018
Number of Days to Update: 73

Source: Environmental Protection Agency
Telephone: 703-308-4044
Last EDR Contact: 10/31/2024
Next Scheduled EDR Contact: 02/10/2025
Data Release Frequency: Varies

TSCA: Toxic Substances Control Act

Toxic Substances Control Act. TSCA identifies manufacturers and importers of chemical substances included on the TSCA Chemical Substance Inventory list. It includes data on the production volume of these substances by plant site.

Date of Government Version: 12/31/2020
Date Data Arrived at EDR: 06/14/2022
Date Made Active in Reports: 03/24/2023
Number of Days to Update: 283

Source: EPA
Telephone: 202-260-5521
Last EDR Contact: 10/03/2024
Next Scheduled EDR Contact: 12/23/2024
Data Release Frequency: Every 4 Years

TRIS: Toxic Chemical Release Inventory System

Toxic Release Inventory System. TRIS identifies facilities which release toxic chemicals to the air, water and land in reportable quantities under SARA Title III Section 313.

Date of Government Version: 12/31/2022
Date Data Arrived at EDR: 11/13/2023
Date Made Active in Reports: 02/07/2024
Number of Days to Update: 86

Source: EPA
Telephone: 202-566-0250
Last EDR Contact: 09/25/2024
Next Scheduled EDR Contact: 01/06/2025
Data Release Frequency: Annually

SSTS: Section 7 Tracking Systems

Section 7 of the Federal Insecticide, Fungicide and Rodenticide Act, as amended (92 Stat. 829) requires all registered pesticide-producing establishments to submit a report to the Environmental Protection Agency by March 1st each year. Each establishment must report the types and amounts of pesticides, active ingredients and devices being produced, and those having been produced and sold or distributed in the past year.

Date of Government Version: 07/11/2024
Date Data Arrived at EDR: 07/11/2024
Date Made Active in Reports: 07/12/2024
Number of Days to Update: 1

Source: EPA
Telephone: 202-564-4203
Last EDR Contact: 10/16/2024
Next Scheduled EDR Contact: 01/27/2025
Data Release Frequency: Annually

ROD: Records Of Decision

Record of Decision. ROD documents mandate a permanent remedy at an NPL (Superfund) site containing technical and health information to aid in the cleanup.

Date of Government Version: 08/27/2024
Date Data Arrived at EDR: 09/03/2024
Date Made Active in Reports: 09/19/2024
Number of Days to Update: 16

Source: EPA
Telephone: 703-416-0223
Last EDR Contact: 10/01/2024
Next Scheduled EDR Contact: 12/09/2024
Data Release Frequency: Annually

RMP: Risk Management Plans

When Congress passed the Clean Air Act Amendments of 1990, it required EPA to publish regulations and guidance for chemical accident prevention at facilities using extremely hazardous substances. The Risk Management Program Rule (RMP Rule) was written to implement Section 112(r) of these amendments. The rule, which built upon existing industry codes and standards, requires companies of all sizes that use certain flammable and toxic substances to develop a Risk Management Program, which includes a(n): Hazard assessment that details the potential effects of an accidental release, an accident history of the last five years, and an evaluation of worst-case and alternative accidental releases; Prevention program that includes safety precautions and maintenance, monitoring, and employee training measures; and Emergency response program that spells out emergency health care, employee training measures and procedures for informing the public and response agencies (e.g the fire department) should an accident occur.

Date of Government Version: 07/12/2024
Date Data Arrived at EDR: 07/17/2024
Date Made Active in Reports: 10/09/2024
Number of Days to Update: 84

Source: Environmental Protection Agency
Telephone: 202-564-8600
Last EDR Contact: 10/09/2024
Next Scheduled EDR Contact: 01/27/2025
Data Release Frequency: Varies

RAATS: RCRA Administrative Action Tracking System

RCRA Administration Action Tracking System. RAATS contains records based on enforcement actions issued under RCRA pertaining to major violators and includes administrative and civil actions brought by the EPA. For administration actions after September 30, 1995, data entry in the RAATS database was discontinued. EPA will retain a copy of the database for historical records. It was necessary to terminate RAATS because a decrease in agency resources made it impossible to continue to update the information contained in the database.

Date of Government Version: 04/17/1995
Date Data Arrived at EDR: 07/03/1995
Date Made Active in Reports: 08/07/1995
Number of Days to Update: 35

Source: EPA
Telephone: 202-564-4104
Last EDR Contact: 06/02/2008
Next Scheduled EDR Contact: 09/01/2008
Data Release Frequency: No Update Planned

PRP: Potentially Responsible Parties

A listing of verified Potentially Responsible Parties

Date of Government Version: 09/19/2023
Date Data Arrived at EDR: 10/03/2023
Date Made Active in Reports: 10/19/2023
Number of Days to Update: 16

Source: EPA
Telephone: 202-564-6023
Last EDR Contact: 10/01/2024
Next Scheduled EDR Contact: 11/11/2024
Data Release Frequency: Quarterly

PADS: PCB Activity Database System

PCB Activity Database. PADS Identifies generators, transporters, commercial storers and/or brokers and disposers of PCB's who are required to notify the EPA of such activities.

Date of Government Version: 05/23/2024
Date Data Arrived at EDR: 07/02/2024
Date Made Active in Reports: 09/26/2024
Number of Days to Update: 86

Source: EPA
Telephone: 202-566-0500
Last EDR Contact: 10/02/2024
Next Scheduled EDR Contact: 01/13/2025
Data Release Frequency: Annually

ICIS: Integrated Compliance Information System

The Integrated Compliance Information System (ICIS) supports the information needs of the national enforcement and compliance program as well as the unique needs of the National Pollutant Discharge Elimination System (NPDES) program.

Date of Government Version: 11/18/2016
Date Data Arrived at EDR: 11/23/2016
Date Made Active in Reports: 02/10/2017
Number of Days to Update: 79

Source: Environmental Protection Agency
Telephone: 202-564-2501
Last EDR Contact: 09/25/2024
Next Scheduled EDR Contact: 01/13/2025
Data Release Frequency: Quarterly

GOVERNMENT RECORDS SEARCHED / DATA CURRENCY TRACKING

FTTS: FIFRA/ TSCA Tracking System - FIFRA (Federal Insecticide, Fungicide, & Rodenticide Act)/TSCA (Toxic Substances Control Act)
FTTS tracks administrative cases and pesticide enforcement actions and compliance activities related to FIFRA, TSCA and EPCRA (Emergency Planning and Community Right-to-Know Act). To maintain currency, EDR contacts the Agency on a quarterly basis.

Date of Government Version: 04/09/2009
Date Data Arrived at EDR: 04/16/2009
Date Made Active in Reports: 05/11/2009
Number of Days to Update: 25
Source: EPA/Office of Prevention, Pesticides and Toxic Substances
Telephone: 202-566-1667
Last EDR Contact: 08/18/2017
Next Scheduled EDR Contact: 12/04/2017
Data Release Frequency: No Update Planned

FTTS INSP: FIFRA/ TSCA Tracking System - FIFRA (Federal Insecticide, Fungicide, & Rodenticide Act)/TSCA (Toxic Substances Control Act)
A listing of FIFRA/TSCA Tracking System (FTTS) inspections and enforcements.

Date of Government Version: 04/09/2009
Date Data Arrived at EDR: 04/16/2009
Date Made Active in Reports: 05/11/2009
Number of Days to Update: 25
Source: EPA
Telephone: 202-566-1667
Last EDR Contact: 08/18/2017
Next Scheduled EDR Contact: 12/04/2017
Data Release Frequency: No Update Planned

MLTS: Material Licensing Tracking System
MLTS is maintained by the Nuclear Regulatory Commission and contains a list of approximately 8,100 sites which possess or use radioactive materials and which are subject to NRC licensing requirements. To maintain currency, EDR contacts the Agency on a quarterly basis.

Date of Government Version: 06/06/2024
Date Data Arrived at EDR: 06/07/2024
Date Made Active in Reports: 09/04/2024
Number of Days to Update: 89
Source: Nuclear Regulatory Commission
Telephone: 301-415-0717
Last EDR Contact: 10/09/2024
Next Scheduled EDR Contact: 01/27/2025
Data Release Frequency: Quarterly

COAL ASH DOE: Steam-Electric Plant Operation Data
A listing of power plants that store ash in surface ponds.

Date of Government Version: 12/31/2022
Date Data Arrived at EDR: 11/27/2023
Date Made Active in Reports: 02/22/2024
Number of Days to Update: 87
Source: Department of Energy
Telephone: 202-586-8719
Last EDR Contact: 10/16/2024
Next Scheduled EDR Contact: 12/09/2024
Data Release Frequency: Varies

COAL ASH EPA: Coal Combustion Residues Surface Impoundments List
A listing of coal combustion residues surface impoundments with high hazard potential ratings.

Date of Government Version: 01/12/2017
Date Data Arrived at EDR: 03/05/2019
Date Made Active in Reports: 11/11/2019
Number of Days to Update: 251
Source: Environmental Protection Agency
Telephone: N/A
Last EDR Contact: 08/22/2024
Next Scheduled EDR Contact: 12/09/2024
Data Release Frequency: Varies

PCB TRANSFORMER: PCB Transformer Registration Database
The database of PCB transformer registrations that includes all PCB registration submittals.

Date of Government Version: 09/13/2019
Date Data Arrived at EDR: 11/06/2019
Date Made Active in Reports: 02/10/2020
Number of Days to Update: 96
Source: Environmental Protection Agency
Telephone: 202-566-0517
Last EDR Contact: 10/31/2024
Next Scheduled EDR Contact: 02/10/2025
Data Release Frequency: Varies

RADINFO: Radiation Information Database
The Radiation Information Database (RADINFO) contains information about facilities that are regulated by U.S. Environmental Protection Agency (EPA) regulations for radiation and radioactivity.

Date of Government Version: 07/01/2019
Date Data Arrived at EDR: 07/01/2019
Date Made Active in Reports: 09/23/2019
Number of Days to Update: 84
Source: Environmental Protection Agency
Telephone: 202-343-9775
Last EDR Contact: 09/18/2024
Next Scheduled EDR Contact: 01/06/2025
Data Release Frequency: Quarterly

HIST FTTS: FIFRA/TSCA Tracking System Administrative Case Listing

A complete administrative case listing from the FIFRA/TSCA Tracking System (FTTS) for all ten EPA regions. The information was obtained from the National Compliance Database (NCDB). NCDB supports the implementation of FIFRA (Federal Insecticide, Fungicide, and Rodenticide Act) and TSCA (Toxic Substances Control Act). Some EPA regions are now closing out records. Because of that, and the fact that some EPA regions are not providing EPA Headquarters with updated records, it was decided to create a HIST FTTS database. It included records that may not be included in the newer FTTS database updates. This database is no longer updated.

Date of Government Version: 10/19/2006
Date Data Arrived at EDR: 03/01/2007
Date Made Active in Reports: 04/10/2007
Number of Days to Update: 40
Source: Environmental Protection Agency
Telephone: 202-564-2501
Last EDR Contact: 12/17/2007
Next Scheduled EDR Contact: 03/17/2008
Data Release Frequency: No Update Planned

HIST FTTS INSP: FIFRA/TSCA Tracking System Inspection & Enforcement Case Listing

A complete inspection and enforcement case listing from the FIFRA/TSCA Tracking System (FTTS) for all ten EPA regions. The information was obtained from the National Compliance Database (NCDB). NCDB supports the implementation of FIFRA (Federal Insecticide, Fungicide, and Rodenticide Act) and TSCA (Toxic Substances Control Act). Some EPA regions are now closing out records. Because of that, and the fact that some EPA regions are not providing EPA Headquarters with updated records, it was decided to create a HIST FTTS database. It included records that may not be included in the newer FTTS database updates. This database is no longer updated.

Date of Government Version: 10/19/2006
Date Data Arrived at EDR: 03/01/2007
Date Made Active in Reports: 04/10/2007
Number of Days to Update: 40
Source: Environmental Protection Agency
Telephone: 202-564-2501
Last EDR Contact: 12/17/2008
Next Scheduled EDR Contact: 03/17/2008
Data Release Frequency: No Update Planned

DOT OPS: Incident and Accident Data

Department of Transporation, Office of Pipeline Safety Incident and Accident data.

Date of Government Version: 01/02/2020
Date Data Arrived at EDR: 01/28/2020
Date Made Active in Reports: 04/17/2020
Number of Days to Update: 80
Source: Department of Transporation, Office of Pipeline Safety
Telephone: 202-366-4595
Last EDR Contact: 10/16/2024
Next Scheduled EDR Contact: 02/03/2025
Data Release Frequency: Quarterly

CONSENT: Superfund (CERCLA) Consent Decrees

Major legal settlements that establish responsibility and standards for cleanup at NPL (Superfund) sites. Released periodically by United States District Courts after settlement by parties to litigation matters.

Date of Government Version: 06/30/2024
Date Data Arrived at EDR: 07/08/2024
Date Made Active in Reports: 09/26/2024
Number of Days to Update: 80
Source: Department of Justice, Consent Decree Library
Telephone: Varies
Last EDR Contact: 09/25/2024
Next Scheduled EDR Contact: 01/13/2025
Data Release Frequency: Varies

BRS: Biennial Reporting System

The Biennial Reporting System is a national system administered by the EPA that collects data on the generation and management of hazardous waste. BRS captures detailed data from two groups: Large Quantity Generators (LQG) and Treatment, Storage, and Disposal Facilities.

Date of Government Version: 12/31/2021
Date Data Arrived at EDR: 03/09/2023
Date Made Active in Reports: 03/20/2023
Number of Days to Update: 11
Source: EPA/NTIS
Telephone: 800-424-9346
Last EDR Contact: 09/17/2024
Next Scheduled EDR Contact: 12/30/2024
Data Release Frequency: Biennially

INDIAN RESERV: Indian Reservations

This map layer portrays Indian administered lands of the United States that have any area equal to or greater than 640 acres.

Date of Government Version: 12/31/2014
Date Data Arrived at EDR: 07/14/2015
Date Made Active in Reports: 01/10/2017
Number of Days to Update: 546

Source: USGS
Telephone: 202-208-3710
Last EDR Contact: 10/01/2024
Next Scheduled EDR Contact: 01/13/2025
Data Release Frequency: Semi-Annually

FUSRAP: Formerly Utilized Sites Remedial Action Program

DOE established the Formerly Utilized Sites Remedial Action Program (FUSRAP) in 1974 to remediate sites where radioactive contamination remained from Manhattan Project and early U.S. Atomic Energy Commission (AEC) operations.

Date of Government Version: 03/03/2023
Date Data Arrived at EDR: 03/03/2023
Date Made Active in Reports: 06/09/2023
Number of Days to Update: 98

Source: Department of Energy
Telephone: 202-586-3559
Last EDR Contact: 10/24/2024
Next Scheduled EDR Contact: 02/10/2025
Data Release Frequency: Varies

UMTRA: Uranium Mill Tailings Sites

Uranium ore was mined by private companies for federal government use in national defense programs. When the mills shut down, large piles of the sand-like material (mill tailings) remain after uranium has been extracted from the ore. Levels of human exposure to radioactive materials from the piles are low; however, in some cases tailings were used as construction materials before the potential health hazards of the tailings were recognized.

Date of Government Version: 05/08/2024
Date Data Arrived at EDR: 08/14/2024
Date Made Active in Reports: 08/28/2024
Number of Days to Update: 14

Source: Department of Energy
Telephone: 505-845-0011
Last EDR Contact: 08/08/2024
Next Scheduled EDR Contact: 11/26/2024
Data Release Frequency: Varies

LEAD SMELTER 1: Lead Smelter Sites

A listing of former lead smelter site locations.

Date of Government Version: 09/25/2024
Date Data Arrived at EDR: 10/01/2024
Date Made Active in Reports: 10/23/2024
Number of Days to Update: 22

Source: Environmental Protection Agency
Telephone: 703-603-8787
Last EDR Contact: 10/01/2024
Next Scheduled EDR Contact: 01/06/2025
Data Release Frequency: Varies

LEAD SMELTER 2: Lead Smelter Sites

A list of several hundred sites in the U.S. where secondary lead smelting was done from 1931and 1964. These sites may pose a threat to public health through ingestion or inhalation of contaminated soil or dust

Date of Government Version: 04/05/2001
Date Data Arrived at EDR: 10/27/2010
Date Made Active in Reports: 12/02/2010
Number of Days to Update: 36

Source: American Journal of Public Health
Telephone: 703-305-6451
Last EDR Contact: 12/02/2009
Next Scheduled EDR Contact: N/A
Data Release Frequency: No Update Planned

US AIRS (AFS): Aerometric Information Retrieval System Facility Subsystem (AFS)

The database is a sub-system of Aerometric Information Retrieval System (AIRS). AFS contains compliance data on air pollution point sources regulated by the U.S. EPA and/or state and local air regulatory agencies. This information comes from source reports by various stationary sources of air pollution, such as electric power plants, steel mills, factories, and universities, and provides information about the air pollutants they produce. Action, air program, air program pollutant, and general level plant data. It is used to track emissions and compliance data from industrial plants.

Date of Government Version: 10/12/2016
Date Data Arrived at EDR: 10/26/2016
Date Made Active in Reports: 02/03/2017
Number of Days to Update: 100

Source: EPA
Telephone: 202-564-2496
Last EDR Contact: 09/26/2017
Next Scheduled EDR Contact: 01/08/2018
Data Release Frequency: Annually

US AIRS MINOR: Air Facility System Data
A listing of minor source facilities.

Date of Government Version: 10/12/2016
Date Data Arrived at EDR: 10/26/2016
Date Made Active in Reports: 02/03/2017
Number of Days to Update: 100

Source: EPA
Telephone: 202-564-2496
Last EDR Contact: 09/26/2017
Next Scheduled EDR Contact: 01/08/2018
Data Release Frequency: Annually

US MINES: Mines Master Index File
Contains all mine identification numbers issued for mines active or opened since 1971. The data also includes violation information.

Date of Government Version: 08/06/2024
Date Data Arrived at EDR: 08/14/2024
Date Made Active in Reports: 08/15/2024
Number of Days to Update: 1

Source: Department of Labor, Mine Safety and Health Administration
Telephone: 303-231-5959
Last EDR Contact: 08/14/2024
Next Scheduled EDR Contact: 12/02/2024
Data Release Frequency: Semi-Annually

MINES VIOLATIONS: MSHA Violation Assessment Data
Mines violation and assessment information. Department of Labor, Mine Safety & Health Administration.

Date of Government Version: 10/01/2024
Date Data Arrived at EDR: 10/02/2024
Date Made Active in Reports: 10/09/2024
Number of Days to Update: 7

Source: DOL, Mine Safety & Health Admi
Telephone: 202-693-9424
Last EDR Contact: 10/02/2024
Next Scheduled EDR Contact: 12/02/2024
Data Release Frequency: Quarterly

US MINES 2: Ferrous and Nonferrous Metal Mines Database Listing
This map layer includes ferrous (ferrous metal mines are facilities that extract ferrous metals, such as iron ore or molybdenum) and nonferrous (Nonferrous metal mines are facilities that extract nonferrous metals, such as gold, silver, copper, zinc, and lead) metal mines in the United States.

Date of Government Version: 05/02/2024
Date Data Arrived at EDR: 08/20/2024
Date Made Active in Reports: 10/09/2024
Number of Days to Update: 50

Source: USGS
Telephone: 703-648-7709
Last EDR Contact: 08/20/2024
Next Scheduled EDR Contact: 12/02/2024
Data Release Frequency: Varies

US MINES 3: Active Mines & Mineral Plants Database Listing
Active Mines and Mineral Processing Plant operations for commodities monitored by the Minerals Information Team of the USGS.

Date of Government Version: 04/14/2011
Date Data Arrived at EDR: 06/08/2011
Date Made Active in Reports: 09/13/2011
Number of Days to Update: 97

Source: USGS
Telephone: 703-648-7709
Last EDR Contact: 08/22/2024
Next Scheduled EDR Contact: 12/02/2024
Data Release Frequency: Varies

MINES MRDS: Mineral Resources Data System
Mineral Resources Data System

Date of Government Version: 08/23/2022
Date Data Arrived at EDR: 11/22/2022
Date Made Active in Reports: 02/28/2023
Number of Days to Update: 98

Source: USGS
Telephone: 703-648-6533
Last EDR Contact: 08/22/2024
Next Scheduled EDR Contact: 12/02/2024
Data Release Frequency: Varies

GOVERNMENT RECORDS SEARCHED / DATA CURRENCY TRACKING

ABANDONED MINES: Abandoned Mines

An inventory of land and water impacted by past mining (primarily coal mining) is maintained by OSMRE to provide information needed to implement the Surface Mining Control and Reclamation Act of 1977 (SMCRA). The inventory contains information on the location, type, and extent of AML impacts, as well as, information on the cost associated with the reclamation of those problems. The inventory is based upon field surveys by State, Tribal, and OSMRE program officials. It is dynamic to the extent that it is modified as new problems are identified and existing problems are reclaimed.

Date of Government Version: 06/13/2024
Date Data Arrived at EDR: 06/14/2024
Date Made Active in Reports: 09/04/2024
Number of Days to Update: 82

Source: Department of Interior
Telephone: 202-208-2609
Last EDR Contact: 09/10/2024
Next Scheduled EDR Contact: 12/16/2024
Data Release Frequency: Quarterly

FINDS: Facility Index System/Facility Registry System

Facility Index System. FINDS contains both facility information and 'pointers' to other sources that contain more detail. EDR includes the following FINDS databases in this report: PCS (Permit Compliance System), AIRS (Aerometric Information Retrieval System), DOCKET (Enforcement Docket used to manage and track information on civil judicial enforcement cases for all environmental statutes), FURS (Federal Underground Injection Control), C-DOCKET (Criminal Docket System used to track criminal enforcement actions for all environmental statutes), FFIS (Federal Facilities Information System), STATE (State Environmental Laws and Statutes), and PADS (PCB Activity Data System).

Date of Government Version: 08/13/2024
Date Data Arrived at EDR: 08/20/2024
Date Made Active in Reports: 08/28/2024
Number of Days to Update: 8

Source: EPA
Telephone: (404) 562-9900
Last EDR Contact: 08/20/2024
Next Scheduled EDR Contact: 12/09/2024
Data Release Frequency: Quarterly

ECHO: Enforcement & Compliance History Information

ECHO provides integrated compliance and enforcement information for about 800,000 regulated facilities nationwide.

Date of Government Version: 06/23/2024
Date Data Arrived at EDR: 06/28/2024
Date Made Active in Reports: 07/12/2024
Number of Days to Update: 14

Source: Environmental Protection Agency
Telephone: 202-564-2280
Last EDR Contact: 10/01/2024
Next Scheduled EDR Contact: 01/13/2025
Data Release Frequency: Quarterly

UXO: Unexploded Ordnance Sites

A listing of unexploded ordnance site locations

Date of Government Version: 09/06/2023
Date Data Arrived at EDR: 09/13/2023
Date Made Active in Reports: 12/11/2023
Number of Days to Update: 89

Source: Department of Defense
Telephone: 703-704-1564
Last EDR Contact: 10/03/2024
Next Scheduled EDR Contact: 01/20/2025
Data Release Frequency: Varies

DOCKET HWC: Hazardous Waste Compliance Docket Listing

A complete list of the Federal Agency Hazardous Waste Compliance Docket Facilities.

Date of Government Version: 05/06/2021
Date Data Arrived at EDR: 05/21/2021
Date Made Active in Reports: 08/11/2021
Number of Days to Update: 82

Source: Environmental Protection Agency
Telephone: 202-564-0527
Last EDR Contact: 08/13/2024
Next Scheduled EDR Contact: 12/02/2024
Data Release Frequency: Varies

FUELS PROGRAM: EPA Fuels Program Registered Listing

This listing includes facilities that are registered under the Part 80 (Code of Federal Regulations) EPA Fuels Programs. All companies now are required to submit new and updated registrations.

Date of Government Version: 08/13/2024
Date Data Arrived at EDR: 08/13/2024
Date Made Active in Reports: 10/09/2024
Number of Days to Update: 57

Source: EPA
Telephone: 800-385-6164
Last EDR Contact: 08/13/2024
Next Scheduled EDR Contact: 11/26/2024
Data Release Frequency: Quarterly

PFAS NPL: Superfund Sites with PFAS Detections Information

EPA's Office of Land and Emergency Management and EPA Regional Offices maintain data describing what is known about site investigations, contamination, and remedial actions under the Comprehensive Environmental Response, Compensation, and Liability Act (CERCLA) where PFAS is present in the environment.

Date of Government Version: 07/01/2024
Date Data Arrived at EDR: 07/01/2024
Date Made Active in Reports: 07/12/2024
Number of Days to Update: 11

Source: Environmental Protection Agency
Telephone: 703-603-8895
Last EDR Contact: 10/02/2024
Next Scheduled EDR Contact: 01/13/2025
Data Release Frequency: Varies

PFAS FEDERAL SITES: Federal Sites PFAS Information

Several federal entities, such as the federal Superfund program, Department of Defense, National Aeronautics and Space Administration, Department of Transportation, and Department of Energy provided information for sites with known or suspected detections at federal facilities.

Date of Government Version: 07/01/2024
Date Data Arrived at EDR: 07/01/2024
Date Made Active in Reports: 07/12/2024
Number of Days to Update: 11

Source: Environmental Protection Agency
Telephone: 202-272-0167
Last EDR Contact: 10/02/2024
Next Scheduled EDR Contact: 01/13/2025
Data Release Frequency: Varies

PFAS TSCA: PFAS Manufacture and Imports Information

EPA issued the Chemical Data Reporting (CDR) Rule under the Toxic Substances Control Act (TSCA) and requires chemical manufacturers and facilities that manufacture or import chemical substances to report data to EPA. EPA publishes non-confidential business information (non-CBI) and includes descriptive information about each site, corporate parent, production volume, other manufacturing information, and processing and use information.

Date of Government Version: 07/01/2024
Date Data Arrived at EDR: 07/01/2024
Date Made Active in Reports: 07/12/2024
Number of Days to Update: 11

Source: Environmental Protection Agency
Telephone: 202-272-0167
Last EDR Contact: 10/02/2024
Next Scheduled EDR Contact: 01/13/2025
Data Release Frequency: Varies

PFAS TRIS: List of PFAS Added to the TRI

Section 7321 of the National Defense Authorization Act for Fiscal Year 2020 (NDAA) immediately added certain per- and polyfluoroalkyl substances (PFAS) to the list of chemicals covered by the Toxics Release Inventory (TRI) under Section 313 of the Emergency Planning and Community Right-to-Know Act (EPCRA) and provided a framework for additional PFAS to be added to TRI on an annual basis.

Date of Government Version: 07/01/2024
Date Data Arrived at EDR: 07/01/2024
Date Made Active in Reports: 07/12/2024
Number of Days to Update: 11

Source: Environmental Protection Agency
Telephone: 202-566-0250
Last EDR Contact: 10/02/2024
Next Scheduled EDR Contact: 01/13/2025
Data Release Frequency: Varies

PFAS RCRA MANIFEST: PFAS Transfers Identified In the RCRA Database Listing

To work around the lack of PFAS waste codes in the RCRA database, EPA developed the PFAS Transfers dataset by mining e-Manifest records containing at least one of these common PFAS keywords: PFAS, PFOA, PFOS, PERFL, AFFF, GENX, GEN-X (plus the VT waste codes). These keywords were searched for in the following text fields: Manifest handling instructions (MANIFEST_HANDLING_INSTR), Non-hazardous waste description (NON_HAZ_WASTE_DESCRIPTION), DOT printed information (DOT_PRINTED_INFORMATION), Waste line handling instructions (WASTE_LINE_HANDLING_INSTR), Waste residue comments (WASTE_RESIDUE_COMMENTS).

Date of Government Version: 07/01/2024
Date Data Arrived at EDR: 07/01/2024
Date Made Active in Reports: 07/12/2024
Number of Days to Update: 11

Source: Environmental Protection Agency
Telephone: 202-272-0167
Last EDR Contact: 10/02/2024
Next Scheduled EDR Contact: 01/13/2025
Data Release Frequency: Varies

PFAS ATSDR: PFAS Contamination Site Location Listing

PFAS contamination site locations from the Department of Health & Human Services, Center for Disease Control & Prevention. ATSDR is involved at a number of PFAS-related sites, either directly or through assisting state and federal partners. As of now, most sites are related to drinking water contamination connected with PFAS production facilities or fire training areas where aqueous film-forming firefighting foam (AFFF) was regularly used.

Date of Government Version: 06/24/2020
Date Data Arrived at EDR: 03/17/2021
Date Made Active in Reports: 11/08/2022
Number of Days to Update: 601

Source: Department of Health & Human Services
Telephone: 202-741-5770
Last EDR Contact: 10/17/2024
Next Scheduled EDR Contact: 02/03/2025
Data Release Frequency: Varies

PFAS WQP: Ambient Environmental Sampling for PFAS

The Water Quality Portal (WQP) is a part of a modernized repository storing ambient sampling data for all environmental media and tissue samples. A wide range of federal, state, tribal and local governments, academic and non-governmental organizations and individuals submit project details and sampling results to this public repository. The information is commonly used for research and assessments of environmental quality.

Date of Government Version: 07/01/2024
Date Data Arrived at EDR: 07/01/2024
Date Made Active in Reports: 07/12/2024
Number of Days to Update: 11

Source: Environmental Protection Agency
Telephone: 202-272-0167
Last EDR Contact: 10/02/2024
Next Scheduled EDR Contact: 01/13/2025
Data Release Frequency: Varies

PFAS NPDES: Clean Water Act Discharge Monitoring Information

Any discharger of pollutants to waters of the United States from a point source must have a National Pollutant Discharge Elimination System (NPDES) permit. The process for obtaining limits involves the regulated entity (permittee) disclosing releases in a NPDES permit application and the permitting authority (typically the state but sometimes EPA) deciding whether to require monitoring or monitoring with limits. Caveats and Limitations: Less than half of states have required PFAS monitoring for at least one of their permittees and fewer states have established PFAS effluent limits for permittees. New rulemakings have been initiated that may increase the number of facilities monitoring for PFAS in the future.

Date of Government Version: 07/01/2024
Date Data Arrived at EDR: 07/01/2024
Date Made Active in Reports: 07/12/2024
Number of Days to Update: 11

Source: Environmental Protection Agency
Telephone: 202-272-0167
Last EDR Contact: 10/02/2024
Next Scheduled EDR Contact: 01/13/2025
Data Release Frequency: Varies

PFAS PROJECT: NORTHEASTERN UNIVERSITY PFAS PROJECT

The PFAS Contamination Site Tracker records qualitative and quantitative data from each site in a chart, specifically examining discovery, contamination levels, government response, litigation, health impacts, media coverage, and community characteristics. All data presented in the chart were extracted from government websites, such as state health departments or the Environmental Protection Agency, and news articles.

Date of Government Version: 05/19/2023
Date Data Arrived at EDR: 04/05/2024
Date Made Active in Reports: 06/06/2024
Number of Days to Update: 62

Source: Social Science Environmental Health Research Institute
Telephone: N/A
Last EDR Contact: 09/05/2024
Next Scheduled EDR Contact: 12/16/2024
Data Release Frequency: Varies

PFAS ECHO: Facilities in Industries that May Be Handling PFAS Listing

Regulators and the public have expressed interest in knowing which regulated entities may be using PFAS. EPA has developed a dataset from various sources that show which industries may be handling PFAS. Approximately 120,000 facilities subject to federal environmental programs have operated or currently operate in industry sectors with processes that may involve handling and/or release of PFAS.

Date of Government Version: 07/01/2024
Date Data Arrived at EDR: 07/01/2024
Date Made Active in Reports: 07/12/2024
Number of Days to Update: 11

Source: Environmental Protection Agency
Telephone: 202-272-0167
Last EDR Contact: 10/02/2024
Next Scheduled EDR Contact: 01/13/2025
Data Release Frequency: Varies

PFAS ECHO FIRE TRAIN: Facilities in Industries that May Be Handling PFAS Listing

A list of fire training sites was added to the Industry Sectors dataset using a keyword search on the permitted facilitys name to identify sites where fire-fighting foam may have been used in training exercises. Additionally, you may view an example spreadsheet of the subset of fire training facility data, as well as the keywords used in selecting or deselecting a facility for the subset. as well as the keywords used in selecting or deselecting a facility for the subset. These keywords were tested to maximize accuracy in selecting facilities that may use fire-fighting foam in training exercises, however, due to the lack of a required reporting field in the data systems for designating fire training sites, this methodology may not identify all fire training sites or may potentially misidentify them.

Date of Government Version: 07/01/2024
Date Data Arrived at EDR: 07/01/2024
Date Made Active in Reports: 07/12/2024
Number of Days to Update: 11

Source: Environmental Protection Agency
Telephone: 202-272-0167
Last EDR Contact: 10/02/2024
Next Scheduled EDR Contact: 01/13/2025
Data Release Frequency: Varies

PFAS PT 139 AIRPORT: All Certified Part 139 Airports PFAS Information Listing

Since July 1, 2006, all certified part 139 airports are required to have fire-fighting foam onsite that meet military specifications (MIL-F-24385) (14 CFR 139.317). To date, these military specification fire-fighting foams are fluorinated and have been historically used for training and extinguishing. The 2018 FAA Reauthorization Act has a provision stating that no later than October 2021, FAA shall not require the use of fluorinated AFFF. This provision does not prohibit the use of fluorinated AFFF at Part 139 civilian airports; it only prohibits FAA from mandating its use. The Federal Aviation Administration?s document AC 150/5210-6D - Aircraft Fire Extinguishing Agents provides guidance on Aircraft Fire Extinguishing Agents, which includes Aqueous Film Forming Foam (AFFF).

Date of Government Version: 07/01/2024
Date Data Arrived at EDR: 07/01/2024
Date Made Active in Reports: 07/12/2024
Number of Days to Update: 11

Source: Environmental Protection Agency
Telephone: 202-272-0167
Last EDR Contact: 10/02/2024
Next Scheduled EDR Contact: 01/13/2025
Data Release Frequency: Varies

AQUEOUS FOAM NRC: Aqueous Foam Related Incidents Listing

The National Response Center (NRC) serves as an emergency call center that fields initial reports for pollution and railroad incidents and forwards that information to appropriate federal/state agencies for response. The spreadsheets posted to the NRC website contain initial incident data that has not been validated or investigated by a federal/state response agency. Response center calls from 1990 to the most recent complete calendar year where there was indication of Aqueous Film Forming Foam (AFFF) usage are included in this dataset. NRC calls may reference AFFF usage in the ?Material Involved? or ?Incident Description? fields.

Date of Government Version: 07/01/2024
Date Data Arrived at EDR: 07/01/2024
Date Made Active in Reports: 07/12/2024
Number of Days to Update: 11

Source: Environmental Protection Agency
Telephone: 202-267-2675
Last EDR Contact: 10/02/2024
Next Scheduled EDR Contact: 01/13/2025
Data Release Frequency: Varies

PCS ENF: Enforcement data

No description is available for this data

Date of Government Version: 12/31/2014
Date Data Arrived at EDR: 02/05/2015
Date Made Active in Reports: 03/06/2015
Number of Days to Update: 29

Source: EPA
Telephone: 202-564-2497
Last EDR Contact: 09/25/2024
Next Scheduled EDR Contact: 01/13/2025
Data Release Frequency: Varies

PCS: Permit Compliance System

PCS is a computerized management information system that contains data on National Pollutant Discharge Elimination System (NPDES) permit holding facilities. PCS tracks the permit, compliance, and enforcement status of NPDES facilities.

Date of Government Version: 12/16/2016
Date Data Arrived at EDR: 01/06/2017
Date Made Active in Reports: 03/10/2017
Number of Days to Update: 63

Source: EPA, Office of Water
Telephone: 202-564-2496
Last EDR Contact: 09/25/2024
Next Scheduled EDR Contact: 01/13/2025
Data Release Frequency: No Update Planned

BIOSOLIDS: ICIS-NPDES Biosolids Facility Data

The data reflects compliance information about facilities in the biosolids program.

Date of Government Version: 10/13/2024
Date Data Arrived at EDR: 10/16/2024
Date Made Active in Reports: 10/23/2024
Number of Days to Update: 7

Source: Environmental Protection Agency
Telephone: 202-564-4700
Last EDR Contact: 10/16/2024
Next Scheduled EDR Contact: 01/27/2025
Data Release Frequency: Varies

UST FINDER: UST Finder Database

EPA developed UST Finder, a web map application containing a comprehensive, state-sourced national map of underground storage tank (UST) and leaking UST (LUST) data. It provides the attributes and locations of active and closed USTs, UST facilities, and LUST sites from states and from Tribal lands and US territories . UST Finder contains information about proximity of UST facilities and LUST sites to: surface and groundwater public drinking water protection areas; estimated number of private domestic wells and number of people living nearby; and flooding and wildfires.

Date of Government Version: 06/08/2023
Date Data Arrived at EDR: 10/04/2023
Date Made Active in Reports: 01/18/2024
Number of Days to Update: 106

Source: Environmental Protection Agency
Telephone: 202-564-0394
Last EDR Contact: 08/08/2024
Next Scheduled EDR Contact: 11/18/2024
Data Release Frequency: Varies

UST FINDER RELEASE: UST Finder Releases Database

US EPA's UST Finder data is a national composite of leaking underground storage tanks. This data contains information about, and locations of, leaking underground storage tanks. Data was collected from state sources and standardized into a national profile by EPA's Office of Underground Storage Tanks, Office of Research and Development, and the Association of State and Territorial Solid Waste Management Officials.

Date of Government Version: 06/08/2023
Date Data Arrived at EDR: 10/31/2023
Date Made Active in Reports: 01/18/2024
Number of Days to Update: 79

Source: Environmental Protecton Agency
Telephone: 202-564-0394
Last EDR Contact: 08/08/2024
Next Scheduled EDR Contact: 11/18/2024
Data Release Frequency: Semi-Annually

E MANIFEST: Hazardous Waste Electronic Manifest System

EPA established a national system for tracking hazardous waste shipments electronically. This system, known as ?e-Manifest,? will modernize the nation?s cradle-to-grave hazardous waste tracking process while saving valuable time, resources, and dollars for industry and states.

Date of Government Version: 07/24/2023
Date Data Arrived at EDR: 04/18/2024
Date Made Active in Reports: 06/06/2024
Number of Days to Update: 49

Source: Environmental Protection Agency
Telephone: 833-501-6826
Last EDR Contact: 09/17/2024
Next Scheduled EDR Contact: 12/30/2024
Data Release Frequency: Varies

PFAS: PFOS and PFOA stand for perfluorooctane sulfonate and perfluorooctanoic acid

A list of the sites that have been reported to the Department of Environmental Protection with PFAS concentrations above the Department?s Provisional Groundwater Cleanup Target Level.

Date of Government Version: 07/19/2024
Date Data Arrived at EDR: 07/22/2024
Date Made Active in Reports: 10/15/2024
Number of Days to Update: 85

Source: Department of Environmental Protection
Telephone: 850-245-8690
Last EDR Contact: 10/17/2024
Next Scheduled EDR Contact: 02/03/2025
Data Release Frequency: Varies

AQUEOUS FOAM: Former Fire Training Facility Assessments Listing

DEP has conducted initial environmental assessments related to the historic and current use of chemicals found in aqueous film forming foam (AFFF) at fire training facilities throughout Florida

Date of Government Version: 05/30/2024
Date Data Arrived at EDR: 05/31/2024
Date Made Active in Reports: 06/28/2024
Number of Days to Update: 28

Source: Department of Environmental Protection
Telephone: 850-245-8690
Last EDR Contact: 08/27/2024
Next Scheduled EDR Contact: 12/16/2024
Data Release Frequency: Varies

AIRS: Permitted Facilities Listing

A listing of Air Resources Management permits.

Date of Government Version: 07/22/2024
Date Data Arrived at EDR: 07/23/2024
Date Made Active in Reports: 08/16/2024
Number of Days to Update: 24

Source: Department of Environmental Protection
Telephone: 850-921-9558
Last EDR Contact: 10/17/2024
Next Scheduled EDR Contact: 02/03/2025
Data Release Frequency: Varies

ASBESTOS: Asbestos Notification Listing

Asbestos sites

Date of Government Version: 08/08/2024
Date Data Arrived at EDR: 08/08/2024
Date Made Active in Reports: 08/19/2024
Number of Days to Update: 11

Source: Department of Environmental Protection
Telephone: 850-717-9086
Last EDR Contact: 08/07/2024
Next Scheduled EDR Contact: 11/26/2024
Data Release Frequency: Varies

CLEANUP SITES: DEP Cleanup Sites - Contamination Locator Map Listing

This listing includes the locations of waste cleanup sites from various programs. The source of the cleanup site data includes Hazardous Waste programs, Site Investigation Section, Compliance and Enforcement Tracking, Drycleaning State Funded Cleanup Program (possibly other state funded cleanup), Storage Tank Contamination Monitoring.

Date of Government Version: 05/08/2024
Date Data Arrived at EDR: 05/09/2024
Date Made Active in Reports: 05/16/2024
Number of Days to Update: 7

Source: Department of Environmental Protection
Telephone: 866-282-0787
Last EDR Contact: 08/19/2024
Next Scheduled EDR Contact: 12/02/2024
Data Release Frequency: Quarterly

DEDB: Ethylene Dibromide Database Results

Ethylene dibromide (EDB), a soil fumigant, that has been detected in drinking water wells. The amount found exceeds the maximum contaminant level as stated in Chapter 62-550 or 520. It is a potential threat to public health when present in drinking water.

Date of Government Version: 06/10/2024
Date Data Arrived at EDR: 06/14/2024
Date Made Active in Reports: 09/06/2024
Number of Days to Update: 84

Source: Department of Environmental Protection
Telephone: 850-245-8335
Last EDR Contact: 09/05/2024
Next Scheduled EDR Contact: 12/23/2024
Data Release Frequency: Varies

DRYCLEANERS: Drycleaning Facilities

The Drycleaners database, maintained by the Department of Environmental Protection, provides information about permitted dry cleaner facilities.

Date of Government Version: 07/15/2024
Date Data Arrived at EDR: 07/16/2024
Date Made Active in Reports: 07/26/2024
Number of Days to Update: 10

Source: Department of Environmental Protection
Telephone: 850-245-8927
Last EDR Contact: 10/15/2024
Next Scheduled EDR Contact: 01/27/2025
Data Release Frequency: Semi-Annually

DWM CONTAM: DWM CONTAMINATED SITES

A listing of active or known sites. The listing includes sites that need cleanup but are not actively being working on because the agency currently does not have funding (primarily petroleum and drycleaning).

Date of Government Version: 07/14/2023
Date Data Arrived at EDR: 10/04/2023
Date Made Active in Reports: 12/20/2023
Number of Days to Update: 77

Source: Department of Environmental Protection
Telephone: 850-245-7503
Last EDR Contact: 10/03/2024
Next Scheduled EDR Contact: 01/13/2025
Data Release Frequency: Varies

FIN ASSURANCE 1: Financial Assurance Information Listing

A list of hazardous waste facilities required to provide financial assurance under RCRA.

Date of Government Version: 07/03/2024
Date Data Arrived at EDR: 07/23/2024
Date Made Active in Reports: 10/14/2024
Number of Days to Update: 83

Source: Department of Environmental Protection
Telephone: 850-245-8793
Last EDR Contact: 10/22/2024
Next Scheduled EDR Contact: 02/03/2025
Data Release Frequency: Semi-Annually

FIN ASSURANCE 2: Financial Assurance Information Listing

A listing of financial assurance information for solid waste facilities.

Date of Government Version: 07/03/2024
Date Data Arrived at EDR: 07/23/2024
Date Made Active in Reports: 10/14/2024
Number of Days to Update: 83

Source: Department of Environmental Protection
Telephone: 850-245-8743
Last EDR Contact: 10/22/2024
Next Scheduled EDR Contact: 02/03/2025
Data Release Frequency: Semi-Annually

FIN ASSURANCE 3: Financial Assurance Information Listing

A listing of financial assurance information for storage tanks sites.

Date of Government Version: 08/08/2024
Date Data Arrived at EDR: 08/08/2024
Date Made Active in Reports: 10/24/2024
Number of Days to Update: 77

Source: Department of Environmental Protection
Telephone: 850-245-8853
Last EDR Contact: 10/17/2024
Next Scheduled EDR Contact: 02/03/2025
Data Release Frequency: Quarterly

FL Cattle Dip. Vats: Cattle Dipping Vats

From the 1910's through the 1950's, these vats were filled with an arsenic solution for the control and eradication of the cattle fever tick. Other pesticides, such as DDT, were also widely used. By State law, all cattle, horses, mules, goats, and other susceptible animals were required to be dipped every 14 days. Under certain circumstances, the arsenic and other pesticides remaining at the site may present an environmental or public health hazard.

Date of Government Version: 09/27/2019
Date Data Arrived at EDR: 01/10/2020
Date Made Active in Reports: 02/11/2020
Number of Days to Update: 32

Source: Department of Environmental Protection
Telephone: 850-245-4444
Last EDR Contact: 10/03/2024
Next Scheduled EDR Contact: 01/13/2025
Data Release Frequency: No Update Planned

HAZ WASTE: Hazardous Waste Information Listing

The records in this data set are generated by county SQG Assessment, Notification and Verification Programs on-site surveys (see 403.7225 FS). The waste records are wastes observed during county inspections. Even though this state program targets SQGs and VSQGs for outreach, some counties choose to additionally look at their LQGs.

Date of Government Version: 08/13/2024
Date Data Arrived at EDR: 08/13/2024
Date Made Active in Reports: 10/29/2024
Number of Days to Update: 77
Source: Department of Environmental Protection
Telephone: 850-245-8705
Last EDR Contact: 08/12/2024
Next Scheduled EDR Contact: 11/26/2024
Data Release Frequency: Quarterly

HW GEN: Hazardous Waste Generators

Small Quantity Hazardous Waste Generators are regulated under the federal Resource Conservation and Recovery Act (RCRA) and applicable state regulations as generators of hazardous wastes in quantities greater than 100 Kg but less than 1,000 Kg in any one calendar month. Large Quantity Generators of Hazardous Waste are tracked in this coverage based on their notification to the Department of Environmental Protection as to their handler status, or based on inspections conducted at their facilities. These facilities are regulated under the federal Resource Conservation and Recovery Act (RCRA) and applicable state regulations as generators of hazardous wastes in quantities equal to or greater than 1,000 Kg in any one calendar month.

Date of Government Version: 06/18/2024
Date Data Arrived at EDR: 06/18/2024
Date Made Active in Reports: 09/10/2024
Number of Days to Update: 84
Source: Department of Environmental Protection
Telephone: 850-245-8758
Last EDR Contact: 09/17/2024
Next Scheduled EDR Contact: 12/30/2024
Data Release Frequency: Quarterly

RESP PARTY: Responsible Party Sites Listing

Open, inactive and closed responsible party sites

Date of Government Version: 06/24/2024
Date Data Arrived at EDR: 06/25/2024
Date Made Active in Reports: 09/13/2024
Number of Days to Update: 80
Source: Department of Environmental Protection
Telephone: 850-245-8758
Last EDR Contact: 09/24/2024
Next Scheduled EDR Contact: 01/06/2025
Data Release Frequency: Quarterly

SOLCP: State-Owned Lands Cleanup Program Listing

The State-Owned Lands Cleanup Program (SOLCP) was created by the legislature in 2001 as a mechanism to identify and reduce the states possible risk and liability associated with potentially contaminated sites on state-owned property.

Date of Government Version: 08/05/2024
Date Data Arrived at EDR: 08/06/2024
Date Made Active in Reports: 10/25/2024
Number of Days to Update: 80
Source: Department of Environmental Protection
Telephone: 850-245-8952
Last EDR Contact: 08/06/2024
Next Scheduled EDR Contact: 11/18/2024
Data Release Frequency: Varies

SITE INV SITES: Site Investigation Section Sites Listing

Statewide coverage of Site Investigation Section (SIS) sites. Site Investigation is a Section within the Bureau of Waste Cleanup, Division of Waste Management. SIS provides technical support to FDEP District Waste Cleanup Programs and conducts contamination assessments throughout the state.

Date of Government Version: 08/12/2024
Date Data Arrived at EDR: 08/12/2024
Date Made Active in Reports: 10/24/2024
Number of Days to Update: 73
Source: Department of Environmental Protection
Telephone: 850-245-8953
Last EDR Contact: 08/12/2024
Next Scheduled EDR Contact: 11/26/2024
Data Release Frequency: Quarterly

TIER 2: Tier 2 Facility Listing

A listing of facilities which store or manufacture hazardous materials that submit a chemical inventory report.

Date of Government Version: 12/31/2023
Date Data Arrived at EDR: 06/06/2024
Date Made Active in Reports: 09/04/2024
Number of Days to Update: 90
Source: Department of Environmental Protection
Telephone: 850-413-9970
Last EDR Contact: 08/27/2024
Next Scheduled EDR Contact: 12/16/2024
Data Release Frequency: Varies

UIC: Underground Injection Wells Database Listing
A listing of Class I wells. Class I wells are used to inject hazardous waste, nonhazardous waste, or municipal waste below the lowermost USDW.

Date of Government Version: 07/11/2024
Date Data Arrived at EDR: 07/11/2024
Date Made Active in Reports: 07/19/2024
Number of Days to Update: 8

Source: Department of Environmental Protection
Telephone: 850-245-8655
Last EDR Contact: 10/24/2024
Next Scheduled EDR Contact: 01/27/2025
Data Release Frequency: Varies

WASTEWATER: Wastewater Facility Regulation Database
Domestic and industrial wastewater facilities.

Date of Government Version: 07/29/2024
Date Data Arrived at EDR: 07/29/2024
Date Made Active in Reports: 10/17/2024
Number of Days to Update: 80

Source: Department of Environmental Protection
Telephone: 850-245-8600
Last EDR Contact: 10/29/2024
Next Scheduled EDR Contact: 02/10/2025
Data Release Frequency: Quarterly

ERIC WASTE CLEANUP: Environmental Restoration Integrated Cleanup Listing
ERIC (Environmental Restoration Integrated Cleanup) is a single database for tracking all of the contaminated site cleanup activities in the Division of Waste Management (DWM). It was developed to bring together 11 different data systems to a single location that would allow tracking of a contaminated site throughout the course of cleanup regardless of which program area took the lead.

Date of Government Version: 06/24/2024
Date Data Arrived at EDR: 06/25/2024
Date Made Active in Reports: 06/28/2024
Number of Days to Update: 3

Source: Department of Environmental Protection
Telephone: 850-245-8270
Last EDR Contact: 09/24/2024
Next Scheduled EDR Contact: 01/06/2025
Data Release Frequency: Varies

EDR HIGH RISK HISTORICAL RECORDS

EDR Exclusive Records

EDR MGP: EDR Proprietary Manufactured Gas Plants
The EDR Proprietary Manufactured Gas Plant Database includes records of coal gas plants (manufactured gas plants) compiled by EDR's researchers. Manufactured gas sites were used in the United States from the 1800's to 1950's to produce a gas that could be distributed and used as fuel. These plants used whale oil, rosin, coal, or a mixture of coal, oil, and water that also produced a significant amount of waste. Many of the byproducts of the gas production, such as coal tar (oily waste containing volatile and non-volatile chemicals), sludges, oils and other compounds are potentially hazardous to human health and the environment. The byproduct from this process was frequently disposed of directly at the plant site and can remain or spread slowly, serving as a continuous source of soil and groundwater contamination.

Date of Government Version: N/A
Date Data Arrived at EDR: N/A
Date Made Active in Reports: N/A
Number of Days to Update: N/A

Source: EDR, Inc.
Telephone: N/A
Last EDR Contact: N/A
Next Scheduled EDR Contact: N/A
Data Release Frequency: No Update Planned

EDR Hist Auto: EDR Exclusive Historical Auto Stations
EDR has searched selected national collections of business directories and has collected listings of potential gas station/filling station/service station sites that were available to EDR researchers. EDR's review was limited to those categories of sources that might, in EDR's opinion, include gas station/filling station/service station establishments. The categories reviewed included, but were not limited to gas, gas station, gasoline station, filling station, auto, automobile repair, auto service station, service station, etc. This database falls within a category of information EDR classifies as "High Risk Historical Records", or HRHR. EDR's HRHR effort presents unique and sometimes proprietary data about past sites and operations that typically create environmental concerns, but may not show up in current government records searches.

Date of Government Version: N/A
Date Data Arrived at EDR: N/A
Date Made Active in Reports: N/A
Number of Days to Update: N/A

Source: EDR, Inc.
Telephone: N/A
Last EDR Contact: N/A
Next Scheduled EDR Contact: N/A
Data Release Frequency: Varies

EDR Hist Cleaner: EDR Exclusive Historical Cleaners

EDR has searched selected national collections of business directories and has collected listings of potential dry cleaner sites that were available to EDR researchers. EDR's review was limited to those categories of sources that might, in EDR's opinion, include dry cleaning establishments. The categories reviewed included, but were not limited to dry cleaners, cleaners, laundry, laundromat, cleaning/laundry, wash & dry etc. This database falls within a category of information EDR classifies as "High Risk Historical Records", or HRHR. EDR's HRHR effort presents unique and sometimes proprietary data about past sites and operations that typically create environmental concerns, but may not show up in current government records searches.

Date of Government Version: N/A
Date Data Arrived at EDR: N/A
Date Made Active in Reports: N/A
Number of Days to Update: N/A

Source: EDR, Inc.
Telephone: N/A
Last EDR Contact: N/A
Next Scheduled EDR Contact: N/A
Data Release Frequency: Varies

EDR RECOVERED GOVERNMENT ARCHIVES

Exclusive Recovered Govt. Archives

RGA HWS: Recovered Government Archive State Hazardous Waste Facilities List

The EDR Recovered Government Archive State Hazardous Waste database provides a list of SHWS incidents derived from historical databases and includes many records that no longer appear in current government lists. Compiled from Records formerly available from the Department of Environmental Protection in Floridia.

Date of Government Version: N/A
Date Data Arrived at EDR: 07/01/2013
Date Made Active in Reports: 12/30/2013
Number of Days to Update: 182

Source: Department of Environmental Protection
Telephone: N/A
Last EDR Contact: 06/01/2012
Next Scheduled EDR Contact: N/A
Data Release Frequency: Varies

RGA LF: Recovered Government Archive Solid Waste Facilities List

The EDR Recovered Government Archive Landfill database provides a list of landfills derived from historical databases and includes many records that no longer appear in current government lists. Compiled from Records formerly available from the Department of Environmental Protection in Floridia.

Date of Government Version: N/A
Date Data Arrived at EDR: 07/01/2013
Date Made Active in Reports: 01/10/2014
Number of Days to Update: 193

Source: Department of Environmental Protection
Telephone: N/A
Last EDR Contact: 06/01/2012
Next Scheduled EDR Contact: N/A
Data Release Frequency: Varies

RGA LUST: Recovered Government Archive Leaking Underground Storage Tank

The EDR Recovered Government Archive Leaking Underground Storage Tank database provides a list of LUST incidents derived from historical databases and includes many records that no longer appear in current government lists. Compiled from Records formerly available from the Department of Environmental Protection in Floridia.

Date of Government Version: N/A
Date Data Arrived at EDR: 07/01/2013
Date Made Active in Reports: 12/30/2013
Number of Days to Update: 182

Source: Department of Environmental Protection
Telephone: N/A
Last EDR Contact: 06/01/2012
Next Scheduled EDR Contact: N/A
Data Release Frequency: Varies

GOVERNMENT RECORDS SEARCHED / DATA CURRENCY TRACKING

COUNTY RECORDS

ALACHUA COUNTY:

FACILITY LIST ALACHUA: Facility List
List of all regulated facilities in Alachua County.

Date of Government Version: 06/13/2024
Date Data Arrived at EDR: 06/14/2024
Date Made Active in Reports: 09/06/2024
Number of Days to Update: 84

Source: Alachua County Environmental Protection Department
Telephone: 352-264-6800
Last EDR Contact: 09/10/2024
Next Scheduled EDR Contact: 12/30/2024
Data Release Frequency: Annually

BROWARD COUNTY:

AST BROWARD: Aboveground Storage Tanks
Aboveground storage tank locations in Broward County.

Date of Government Version: 09/15/2021
Date Data Arrived at EDR: 09/16/2021
Date Made Active in Reports: 12/03/2021
Number of Days to Update: 78

Source: Broward County Environmental Protection Department
Telephone: 954-818-7509
Last EDR Contact: 08/13/2024
Next Scheduled EDR Contact: 12/02/2024
Data Release Frequency: Varies

EDIEAR BROWARD: Semi-Annual Inventory Report on Contaminated Locations
Early Detection Incentive/Environmental Assessment Remediation. This report monitors the status and remediation progress of known contaminated locations within Broward County. Sites listed by the US EPA, the Florida Department of Environmental Protection, and sites licensed for contamination assessment and cleanup by the Division of Pollution Prevention and Remediation Programs of the Department.

Date of Government Version: 05/20/2024
Date Data Arrived at EDR: 05/21/2024
Date Made Active in Reports: 08/14/2024
Number of Days to Update: 85

Source: Broward County Environmental Protection Department
Telephone: 954-818-7509
Last EDR Contact: 08/19/2024
Next Scheduled EDR Contact: 12/02/2024
Data Release Frequency: Semi-Annually

HAZMAT BROWARD: Hazardous Material Sites
HM sites use or store greater than 25 gallons of hazardous materials per month.

Date of Government Version: 02/20/2024
Date Data Arrived at EDR: 02/21/2024
Date Made Active in Reports: 05/09/2024
Number of Days to Update: 78

Source: Broward County Environmental Protection Department
Telephone: 954-818-7509
Last EDR Contact: 10/24/2024
Next Scheduled EDR Contact: 12/02/2024
Data Release Frequency: Annually

NOV BROWARD: Notice Of Violations Sites
NOV facilities have received a notice of violation letter under the Broward County Chapter 27 Code.

Date of Government Version: 02/20/2024
Date Data Arrived at EDR: 02/21/2024
Date Made Active in Reports: 05/09/2024
Number of Days to Update: 78

Source: Broward County Environmental Protection Department
Telephone: 954-818-7509
Last EDR Contact: 09/10/2024
Next Scheduled EDR Contact: 12/02/2024
Data Release Frequency: Annually

UST BROWARD: Underground Storage Tanks
All known regulated storage tanks within Broward County, including those tanks that have been closed

Date of Government Version: 09/15/2021
Date Data Arrived at EDR: 09/16/2021
Date Made Active in Reports: 12/03/2021
Number of Days to Update: 78

Source: Broward County Environmental Protection Department
Telephone: 954-818-7509
Last EDR Contact: 08/13/2024
Next Scheduled EDR Contact: 12/02/2024
Data Release Frequency: Varies

HILLSBOROUGH COUNTY:

LF HILLSBOROUGH: Hillsborough County LF
Hillsborough county landfill sites.

Date of Government Version: 07/01/2024
Date Data Arrived at EDR: 07/02/2024
Date Made Active in Reports: 09/24/2024
Number of Days to Update: 84

Source: Hillsborough County Environmental Protection Commission
Telephone: 813-627-2600
Last EDR Contact: 09/25/2024
Next Scheduled EDR Contact: 01/13/2025
Data Release Frequency: Varies

MIAMI-DADE COUNTY:

DADE CO AP: Air Permit Sites
Facilities that release or have a potential to release pollutants.

Date of Government Version: 05/20/2024
Date Data Arrived at EDR: 05/21/2024
Date Made Active in Reports: 08/14/2024
Number of Days to Update: 85

Source: Department of Environmental Resources Management
Telephone: 305-372-6755
Last EDR Contact: 08/19/2024
Next Scheduled EDR Contact: 12/02/2024
Data Release Frequency: Semi-Annually

DADE CO AW: Agricultural Waste Listing
A listing of agricultural waste sites

Date of Government Version: 05/20/2024
Date Data Arrived at EDR: 05/21/2024
Date Made Active in Reports: 08/14/2024
Number of Days to Update: 85

Source: Miami-Dade County Division of Environmental Resources Management
Telephone: 305-372-6715
Last EDR Contact: 08/19/2024
Next Scheduled EDR Contact: 12/02/2024
Data Release Frequency: Varies

DADE CO LF: Miami Dade County Landfill Solid Waste Sites listing.
Miami Dade County Landfill Solid Waste Sites listing.

Date of Government Version: 04/29/2024
Date Data Arrived at EDR: 05/01/2024
Date Made Active in Reports: 07/24/2024
Number of Days to Update: 84

Source: Miami Dade County Environmental Resources Management
Telephone: 305-372-6789
Last EDR Contact: 08/13/2024
Next Scheduled EDR Contact: 12/02/2024
Data Release Frequency: Varies

DADE CO LW: Liquid Waste Transporter List
The Liquid Waste Transporter permit regulates the transportation of various types of liquid and solid waste, including hazardous waste, waste oil and oily waste waters, septic and grease trap waste, biomedical waste, spent radiator fluid, photo chemical waste, dry sewage sludge, and other types of non-hazardous industrial waste. The Liquid Waste Transporter permits needed to protect the environment and the public from improperly handled and transported waste.

Date of Government Version: 05/20/2024
Date Data Arrived at EDR: 05/21/2024
Date Made Active in Reports: 08/14/2024
Number of Days to Update: 85

Source: DERM
Telephone: 305-372-6755
Last EDR Contact: 08/19/2024
Next Scheduled EDR Contact: 12/02/2024
Data Release Frequency: Quarterly

DADE GTO: Grease Trap Sites
Any non-residential facility that discharges waste to a sanitary sewer.

Date of Government Version: 05/20/2024
Date Data Arrived at EDR: 05/21/2024
Date Made Active in Reports: 08/14/2024
Number of Days to Update: 85

Source: Dade County Dept. of Env. Resources Mgmt.
Telephone: 305-372-6508
Last EDR Contact: 08/19/2024
Next Scheduled EDR Contact: 12/02/2024
Data Release Frequency: Semi-Annually

DADE MOP: Marine Facilities Operating Permit

What is this permit used for? Miami-Dade County Ordinance 89-104 and Section 24-18 of the Code of Miami-Dade County require the following types of marine facilities to obtain annual operating permits from DERM: All recreational boat docking facilities with ten (10) or more boat slips, moorings, davit spaces, and vessel tie-up spaces. All boat storage facilities contiguous to tidal waters in Miami-Dade County with ten (10) or more dry storage spaces including boatyards and boat manufacturing facilities.

Date of Government Version: 05/20/2024
Date Data Arrived at EDR: 05/21/2024
Date Made Active in Reports: 08/14/2024
Number of Days to Update: 85

Source: DERM
Telephone: 305-372-3576
Last EDR Contact: 08/19/2024
Next Scheduled EDR Contact: 12/02/2024
Data Release Frequency: Quarterly

DADE MRE: Maimi River Enforcement

The Miami River Enforcement database files were created for facilities and in some instances vessels that were inspected by a workgroup within the Department that was identified as the Miami River Enforcement Group. The files do not all necessarily reflect enforcement cases and some were created for locations that were permitted by other Sections within the Department.

Date of Government Version: 06/05/2013
Date Data Arrived at EDR: 06/06/2013
Date Made Active in Reports: 08/06/2013
Number of Days to Update: 61

Source: DERM
Telephone: 305-372-3576
Last EDR Contact: 05/21/2024
Next Scheduled EDR Contact: 09/02/2024
Data Release Frequency: Quarterly

DADE_HWS: Hazardous Waste Sites

Sites with the potential to generate waste

Date of Government Version: 05/20/2024
Date Data Arrived at EDR: 05/21/2024
Date Made Active in Reports: 08/14/2024
Number of Days to Update: 85

Source: Dade County Department of Environmental Resources Management
Telephone: 305-372-6755
Last EDR Contact: 08/19/2024
Next Scheduled EDR Contact: 12/02/2024
Data Release Frequency: Semi-Annually

DADE_IW2_4: Industrial Waste Type 2-4 Sites

IW2s are facilities having reclaim or recycling systems with no discharges, aboveground holding tanks or spill prevention and countermeasure plans. IW4s are facilities that discharge an effluent to the ground.

Date of Government Version: 05/20/2024
Date Data Arrived at EDR: 05/21/2024
Date Made Active in Reports: 08/14/2024
Number of Days to Update: 85

Source: Department of Environmental Resources Management
Telephone: 305-372-6700
Last EDR Contact: 08/19/2024
Next Scheduled EDR Contact: 12/02/2024
Data Release Frequency: Semi-Annually

DADE_IW5: Industrial Waste Type 5 Sites

Generally these facilities fall under the category of "conditionally exempt small quantity generator" or "small quantity generator".

Date of Government Version: 05/20/2024
Date Data Arrived at EDR: 05/21/2024
Date Made Active in Reports: 08/14/2024
Number of Days to Update: 85

Source: Department of Environmental Resources Management
Telephone: 305-372-6700
Last EDR Contact: 08/19/2024
Next Scheduled EDR Contact: 12/02/2024
Data Release Frequency: Semi-Annually

DADE_IW6: Industrial Waste Type 6

Permits issued to those non-residential land uses located within the major drinking water wellfield protection areas that are not served by sanitary sewers. These facilities do not handle hazardous materials but are regulated because of the env. sensitivity of the areas where they are located.

Date of Government Version: 05/20/2024
Date Data Arrived at EDR: 05/21/2024
Date Made Active in Reports: 08/14/2024
Number of Days to Update: 85

Source: Department of Environmental Resources Management
Telephone: 305-372-6700
Last EDR Contact: 08/19/2024
Next Scheduled EDR Contact: 12/02/2024
Data Release Frequency: Semi-Annually

DADE_IWP: Industrial Waste Permit Sites

Facilities that either generate more than 25,000 of wastewater per day to sanitary sewers or are pre-defined by EPA.

Date of Government Version: 05/20/2024
Date Data Arrived at EDR: 05/21/2024
Date Made Active in Reports: 08/14/2024
Number of Days to Update: 85

Source: Department of Environmental Resources Management
Telephone: 305-372-6700
Last EDR Contact: 08/19/2024
Next Scheduled EDR Contact: 12/02/2024
Data Release Frequency: Semi-Annually

ENF: Enforcement Case Tracking System Sites

Enforcement cases monitored by the Dade County Department of Environmental Resources Management.

Date of Government Version: 05/20/2024
Date Data Arrived at EDR: 05/21/2024
Date Made Active in Reports: 08/14/2024
Number of Days to Update: 85

Source: Department of Environmental Resources Management
Telephone: 305-372-6755
Last EDR Contact: 08/19/2024
Next Scheduled EDR Contact: 12/02/2024
Data Release Frequency: Semi-Annually

SPILLS DADE: Fuel Spills Cases

DERM documents fuel spills of sites that are not in a state program.

Date of Government Version: 01/08/2009
Date Data Arrived at EDR: 01/13/2009
Date Made Active in Reports: 02/05/2009
Number of Days to Update: 23

Source: Department of Environmental Resources Management
Telephone: 305-372-6755
Last EDR Contact: 05/21/2024
Next Scheduled EDR Contact: 09/02/2024
Data Release Frequency: Semi-Annually

UST DADE: Storage Tanks

A listing of aboveground and underground storage tank site locations.

Date of Government Version: 04/05/2023
Date Data Arrived at EDR: 05/24/2023
Date Made Active in Reports: 08/11/2023
Number of Days to Update: 79

Source: Department of Environmental Resource Management
Telephone: 305-372-6700
Last EDR Contact: 08/22/2024
Next Scheduled EDR Contact: 12/02/2024
Data Release Frequency: Semi-Annually

PALM BEACH COUNTY:

LF PALM BEACH: Palm Beach County LF

Palm Beach County Inventory of Solid Waste Sites.

Date of Government Version: 09/01/2011
Date Data Arrived at EDR: 09/20/2011
Date Made Active in Reports: 10/10/2011
Number of Days to Update: 20

Source: Palm Beach County Solid Waste Authority
Telephone: 561-640-4000
Last EDR Contact: 09/05/2024
Next Scheduled EDR Contact: 12/16/2024
Data Release Frequency: Varies

OTHER DATABASE(S)

Depending on the geographic area covered by this report, the data provided in these specialty databases may or may not be complete. For example, the existence of wetlands information data in a specific report does not mean that all wetlands in the area covered by the report are included. Moreover, the absence of any reported wetlands information does not necessarily mean that wetlands do not exist in the area covered by the report.

CT MANIFEST: Hazardous Waste Manifest Data

Facility and manifest data. Manifest is a document that lists and tracks hazardous waste from the generator through transporters to a tsd facility.

Date of Government Version: 08/05/2024
Date Data Arrived at EDR: 08/06/2024
Date Made Active in Reports: 10/25/2024
Number of Days to Update: 80

Source: Department of Energy & Environmental Protection
Telephone: 860-424-3375
Last EDR Contact: 08/06/2024
Next Scheduled EDR Contact: 11/18/2024
Data Release Frequency: No Update Planned

NJ MANIFEST: Manifest Information

Hazardous waste manifest information.

Date of Government Version: 12/31/2018
Date Data Arrived at EDR: 04/10/2019
Date Made Active in Reports: 05/16/2019
Number of Days to Update: 36

Source: Department of Environmental Protection
Telephone: N/A
Last EDR Contact: 09/25/2024
Next Scheduled EDR Contact: 01/13/2025
Data Release Frequency: Annually

NY MANIFEST: Facility and Manifest Data

Manifest is a document that lists and tracks hazardous waste from the generator through transporters to a TSD facility.

Date of Government Version: 12/31/2019
Date Data Arrived at EDR: 11/30/2023
Date Made Active in Reports: 12/01/2023
Number of Days to Update: 1

Source: Department of Environmental Conservation
Telephone: 518-402-8651
Last EDR Contact: 10/24/2024
Next Scheduled EDR Contact: 02/03/2025
Data Release Frequency: Quarterly

PA MANIFEST: Manifest Information

Hazardous waste manifest information.

Date of Government Version: 06/30/2018
Date Data Arrived at EDR: 07/19/2019
Date Made Active in Reports: 09/10/2019
Number of Days to Update: 53

Source: Department of Environmental Protection
Telephone: 717-783-8990
Last EDR Contact: 10/03/2024
Next Scheduled EDR Contact: 01/20/2025
Data Release Frequency: Annually

RI MANIFEST: Manifest information

Hazardous waste manifest information

Date of Government Version: 12/31/2020
Date Data Arrived at EDR: 11/30/2021
Date Made Active in Reports: 02/18/2022
Number of Days to Update: 80

Source: Department of Environmental Management
Telephone: 401-222-2797
Last EDR Contact: 08/08/2024
Next Scheduled EDR Contact: 11/26/2024
Data Release Frequency: Annually

WI MANIFEST: Manifest Information

Hazardous waste manifest information.

Date of Government Version: 05/31/2018
Date Data Arrived at EDR: 06/19/2019
Date Made Active in Reports: 09/03/2019
Number of Days to Update: 76

Source: Department of Natural Resources
Telephone: N/A
Last EDR Contact: 08/28/2024
Next Scheduled EDR Contact: 12/16/2024
Data Release Frequency: Annually

Oil/Gas Pipelines
Source: Endeavor Business Media
Petroleum Bundle (Crude Oil, Refined Products, Petrochemicals, Gas Liquids (LPG/NGL), and Specialty Gases (Miscellaneous)) N = Natural Gas Bundle (Natural Gas, Gas Liquids (LPG/NGL), and Specialty Gases (Miscellaneous)). This map includes information copyrighted by Endeavor Business Media. This information is provided on a best effort basis and Endeavor Business Media does not guarantee its accuracy nor warrant its fitness for any particular purpose. Such information has been reprinted with the permission of Endeavor Business Media.

Electric Power Transmission Line Data
Source: Endeavor Business Media
This map includes information copyrighted by Endeavor Business Media. This information is provided on a best effort basis and Endeavor Business Media does not guarantee its accuracy nor warrant its fitness for any particular purpose. Such information has been reprinted with the permission of Endeavor Business Media.

Sensitive Receptors: There are individuals deemed sensitive receptors due to their fragile immune systems and special sensitivity to environmental discharges. These sensitive receptors typically include the elderly, the sick, and children. While the location of all sensitive receptors cannot be determined, EDR indicates those buildings and facilities - schools, daycares, hospitals, medical centers, and nursing homes - where individuals who are sensitive receptors are likely to be located.

AHA Hospitals:
Source: American Hospital Association, Inc.
Telephone: 312-280-5991
The database includes a listing of hospitals based on the American Hospital Association's annual survey of hospitals.

Medical Centers: Provider of Services Listing
Source: Centers for Medicare & Medicaid Services
Telephone: 410-786-3000
A listing of hospitals with Medicare provider number, produced by Centers of Medicare & Medicaid Services, a federal agency within the U.S. Department of Health and Human Services.

Nursing Homes
Source: National Institutes of Health
Telephone: 301-594-6248
Information on Medicare and Medicaid certified nursing homes in the United States.

Public Schools
Source: National Center for Education Statistics
Telephone: 202-502-7300
The National Center for Education Statistics' primary database on elementary and secondary public education in the United States. It is a comprehensive, annual, national statistical database of all public elementary and secondary schools and school districts, which contains data that are comparable across all states.

Private Schools
Source: National Center for Education Statistics
Telephone: 202-502-7300
The National Center for Education Statistics' primary database on private school locations in the United States.

Daycare Centers: Department of Children & Families
Source: Provider Information
Telephone: 850-488-4900

Flood Zone Data: This data was obtained from the Federal Emergency Management Agency (FEMA). It depicts 100-year and 500-year flood zones as defined by FEMA. It includes the National Flood Hazard Layer (NFHL) which incorporates Flood Insurance Rate Map (FIRM) data and Q3 data from FEMA in areas not covered by NFHL.
Source: FEMA
Telephone: 877-336-2627
Date of Government Version: 2003, 2015

NWI: National Wetlands Inventory. This data, available in select counties across the country, was obtained by EDR in 2002, 2005, 2010 and 2015 from the U.S. Fish and Wildlife Service.

State Wetlands Data: Wetlands Inventory
Source: Department of Environmental Protection
Telephone: 850-245-8238

GOVERNMENT RECORDS SEARCHED / DATA CURRENCY TRACKING

Current USGS 7.5 Minute Topographic Map
Source: U.S. Geological Survey

STREET AND ADDRESS INFORMATION

© 2015 TomTom North America, Inc. All rights reserved. This material is proprietary and the subject of copyright protection and other intellectual property rights owned by or licensed to Tele Atlas North America, Inc. The use of this material is subject to the terms of a license agreement. You will be held liable for any unauthorized copying or disclosure of this material.

GEOCHECK ®- PHYSICAL SETTING SOURCE ADDENDUM

TARGET PROPERTY ADDRESS

SFWMD - S33 SPILLWAY
FORT LAUDERDALE
FORT LAUDERDALE, FL 33311

TARGET PROPERTY COORDINATES

Latitude (North):	26.135942 - 26° 8' 9.39''
Longitude (West):	80.194494 - 80° 11' 40.18''
Universal Tranverse Mercator:	Zone 17
UTM X (Meters):	580523.2
UTM Y (Meters):	2890824.8
Elevation:	7 ft. above sea level

USGS TOPOGRAPHIC MAP

Target Property Map:	17176293 FORT LAUDERDALE NORTH, FL
Version Date:	2021
South Map:	17176295 FORT LAUDERDALE SOUTH, FL
Version Date:	2021

EDR's GeoCheck Physical Setting Source Addendum is provided to assist the environmental professional in forming an opinion about the impact of potential contaminant migration.

Assessment of the impact of contaminant migration generally has two principle investigative components:

1. Groundwater flow direction, and
2. Groundwater flow velocity.

Groundwater flow direction may be impacted by surface topography, hydrology, hydrogeology, characteristics of the soil, and nearby wells. Groundwater flow velocity is generally impacted by the nature of the geologic strata.

GEOCHECK® - PHYSICAL SETTING SOURCE SUMMARY

GROUNDWATER FLOW DIRECTION INFORMATION

Groundwater flow direction for a particular site is best determined by a qualified environmental professional using site-specific well data. If such data is not reasonably ascertainable, it may be necessary to rely on other sources of information, such as surface topographic information, hydrologic information, hydrogeologic data collected on nearby properties, and regional groundwater flow information (from deep aquifers).

TOPOGRAPHIC INFORMATION

Surface topography may be indicative of the direction of surficial groundwater flow. This information can be used to assist the environmental professional in forming an opinion about the impact of nearby contaminated properties or, should contamination exist on the target property, what downgradient sites might be impacted.

TARGET PROPERTY TOPOGRAPHY

General Topographic Gradient: General SE

SURROUNDING TOPOGRAPHY: ELEVATION PROFILES

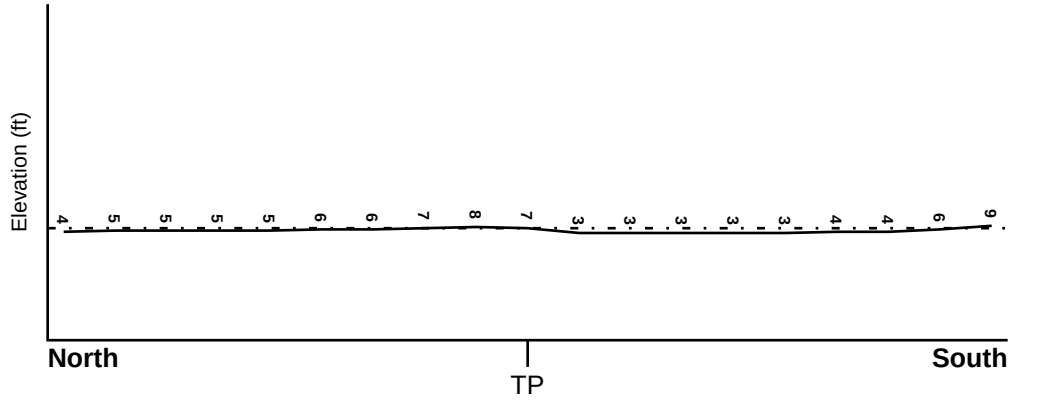

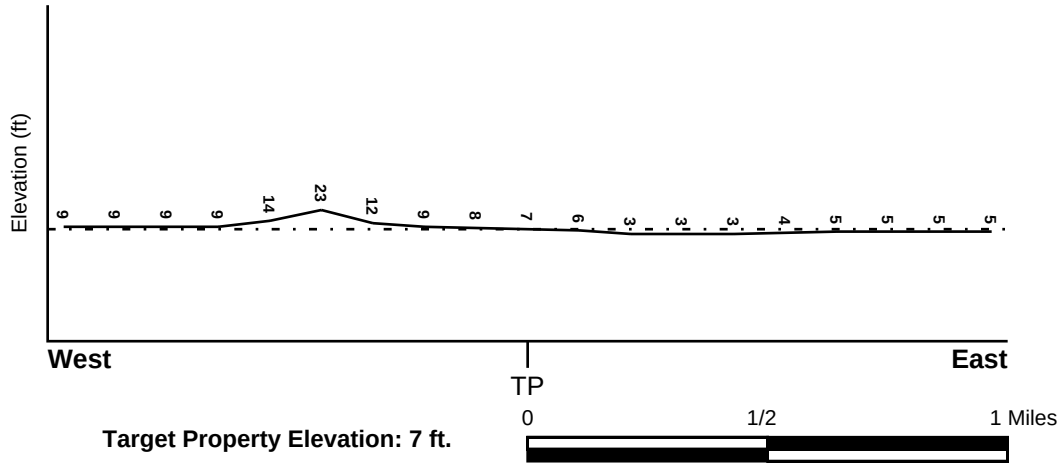

0 1/2 1 Miles

Target Property Elevation: 7 ft.

Source: Topography has been determined from the USGS 7.5' Digital Elevation Model and should be evaluated on a relative (not an absolute) basis. Relative elevation information between sites of close proximity should be field verified.

GEOCHECK® - PHYSICAL SETTING SOURCE SUMMARY

HYDROLOGIC INFORMATION

Surface water can act as a hydrologic barrier to groundwater flow. Such hydrologic information can be used to assist the environmental professional in forming an opinion about the impact of nearby contaminated properties or, should contamination exist on the target property, what downgradient sites might be impacted.

Refer to the Physical Setting Source Map following this summary for hydrologic information (major waterways and bodies of water).

FEMA FLOOD ZONE

Flood Plain Panel at Target Property	FEMA Source Type
12011C0364H	FEMA FIRM Flood data

Additional Panels in search area:	FEMA Source Type
12011C0368H	FEMA FIRM Flood data
12011C0556H	FEMA FIRM Flood data
12011C0552H	FEMA FIRM Flood data

NATIONAL WETLAND INVENTORY

NWI Quad at Target Property	NWI Electronic Data Coverage
FORT LAUDERDALE NORTH	YES - refer to the Overview Map and Detail Map

HYDROGEOLOGIC INFORMATION

Hydrogeologic information obtained by installation of wells on a specific site can often be an indicator of groundwater flow direction in the immediate area. Such hydrogeologic information can be used to assist the environmental professional in forming an opinion about the impact of nearby contaminated properties or, should contamination exist on the target property, what downgradient sites might be impacted.

Site-Specific Hydrogeological Data*:

Search Radius:	1.25 miles
Location Relative to TP:	1/2 - 1 Mile NE
Site Name:	WINGATE ROAD MUNICIPAL INCIN
Site EPA ID Number:	FLD981021470
Groundwater Flow Direction:	GENERALLY ESE IN THE BISCAYNE AQUIFER ON A REGIONAL BASIS. THE FLOW DIRECTION IS INFLUENCED BY WELL WITHDRAWALS AND CANALS.
Measured Depth to Water:	a surface elevation of approximately 1 to 2 feet above sea level
Hydraulic Connection:	The landfill is underlain by approximately 50 feet of sand, and limestone occurs at an approximate depth of 50 feet below sea level. The Biscayne water table aquifer extends to a depth of 200 feet or more beneath the site to a confining layer.
Sole Source Aquifer:	A sole source aquifer is persent at or near the site
Data Quality:	Information based on site-specific subsurface investigations is documented in the CERCLIS investigation report(s)

* ©1996 Site--specific hydrogeological data gathered by CERCLIS Alerts, Inc., Bainbridge Island, WA. All rights reserved. All of the information and opinions presented are those of the cited EPA report(s), which were completed under a Comprehensive Environmental Response Compensation and Liability Information System (CERCLIS) investigation.

GEOCHECK® - PHYSICAL SETTING SOURCE SUMMARY

AQUIFLOW®

Search Radius: 1.000 Mile.

EDR has developed the AQUIFLOW Information System to provide data on the general direction of groundwater flow at specific points. EDR has reviewed reports submitted by environmental professionals to regulatory authorities at select sites and has extracted the date of the report, groundwater flow direction as determined hydrogeologically, and the depth to water table.

MAP ID	LOCATION FROM TP	GENERAL DIRECTION GROUNDWATER FLOW
1	0 - 1/8 Mile East	SE
12	1/4 - 1/2 Mile West	N
B13	1/2 - 1 Mile East	SW
B14	1/2 - 1 Mile East	S - SE
15	1/2 - 1 Mile WNW	S-SE
20	1/2 - 1 Mile ESE	SW
D29	1/2 - 1 Mile NE	SW
1G	1/2 - 1 Mile NE	SW
2G	1/2 - 1 Mile WNW	S-SE
3G	1/4 - 1/2 Mile West	N
4G	1/2 - 1 Mile East	SW
5G	1/2 - 1 Mile East	S - SE
6G	0 - 1/8 Mile East	SE
7G	1/2 - 1 Mile ESE	SW

For additional site information, refer to Physical Setting Source Map Findings.

GEOCHECK® - PHYSICAL SETTING SOURCE SUMMARY

GROUNDWATER FLOW VELOCITY INFORMATION

Groundwater flow velocity information for a particular site is best determined by a qualified environmental professional using site specific geologic and soil strata data. If such data are not reasonably ascertainable, it may be necessary to rely on other sources of information, including geologic age identification, rock stratigraphic unit and soil characteristics data collected on nearby properties and regional soil information. In general, contaminant plumes move more quickly through sandy-gravelly types of soils than silty-clayey types of soils.

GEOLOGIC INFORMATION IN GENERAL AREA OF TARGET PROPERTY

Geologic information can be used by the environmental professional in forming an opinion about the relative speed at which contaminant migration may be occurring.

ROCK STRATIGRAPHIC UNIT

Era:	Cenozoic
System:	Quaternary
Series:	Pleistocene
Code:	Qp *(decoded above as Era, System & Series)*

GEOLOGIC AGE IDENTIFICATION

Category: Stratifed Sequence

Geologic Age and Rock Stratigraphic Unit Source: P.G. Schruben, R.E. Arndt and W.J. Bawiec, Geology of the Conterminous U.S. at 1:2,500,000 Scale - a digital representation of the 1974 P.B. King and H.M. Beikman Map, USGS Digital Data Series DDS - 11 (1994).

SSURGO SOIL MAP - 7810853.2s

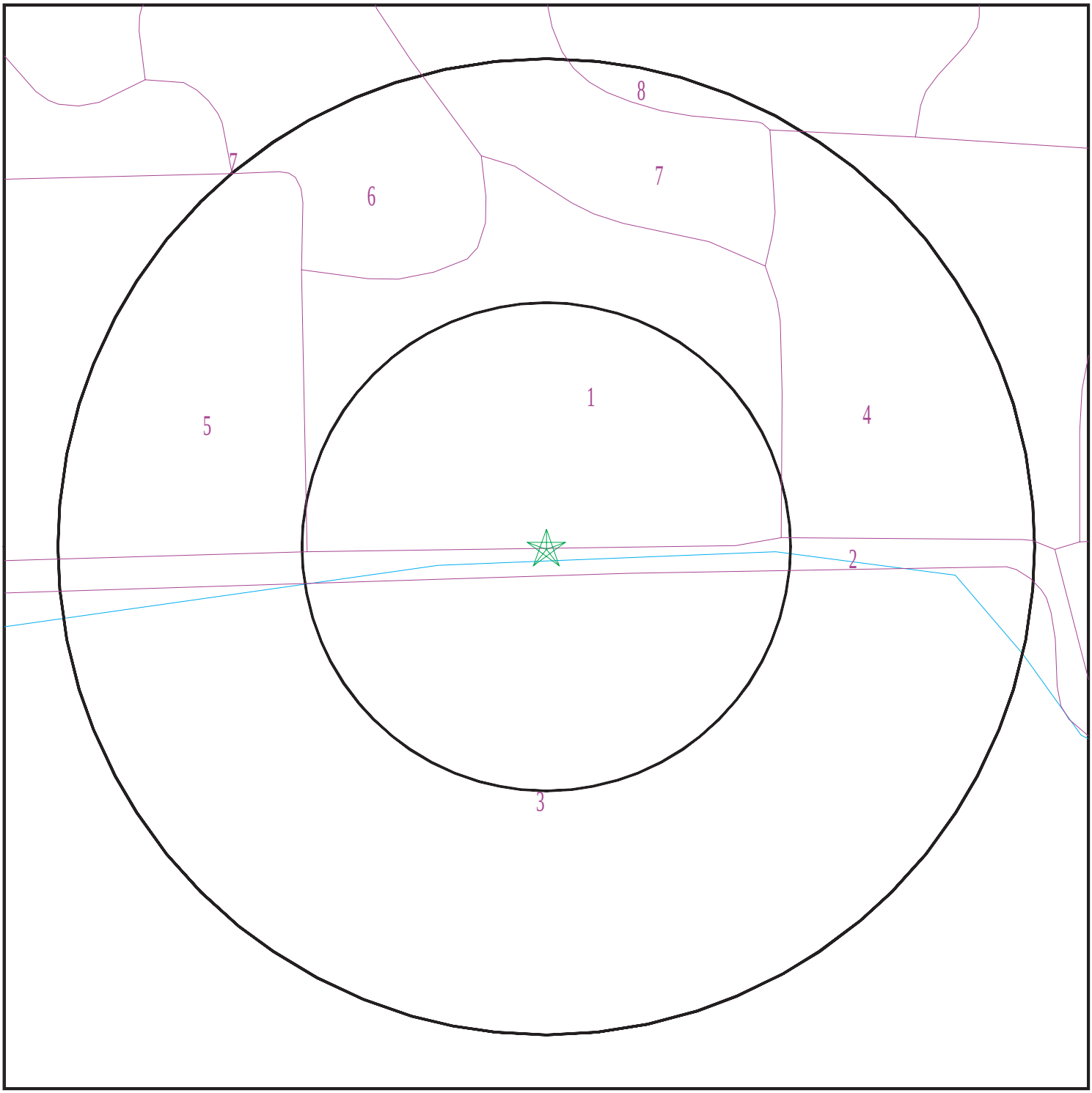

Target Property
SSURGO Soil
Water

0 1/16 1/8 1/4 Miles

N

SITE NAME:	SFWMD - S33 Spillway	CLIENT:	AECOM
ADDRESS:	Fort Lauderdale Fort Lauderdale FL 33311	CONTACT:	Kelsey Esteves
LAT/LONG:	26.135942 / 80.194494	INQUIRY #:	7810853.2s
		DATE:	November 01, 2024 4:20 pm

Copyright © 2024 EDR, Inc. © 2015 TomTom Rel. 2015.

GEOCHECK® - PHYSICAL SETTING SOURCE SUMMARY

DOMINANT SOIL COMPOSITION IN GENERAL AREA OF TARGET PROPERTY

The U.S. Department of Agriculture's (USDA) Soil Conservation Service (SCS) leads the National Cooperative Soil Survey (NCSS) and is responsible for collecting, storing, maintaining and distributing soil survey information for privately owned lands in the United States. A soil map in a soil survey is a representation of soil patterns in a landscape. The following information is based on Soil Conservation Service SSURGO data.

Soil Map ID: 1

Soil Component Name: Margate

Soil Surface Texture: fine sand

Hydrologic Group: Class B/D - Drained/undrained hydrology class of soils that can be drained and are classified.

Soil Drainage Class: Poorly drained

Hydric Status: Partially hydric

Corrosion Potential - Uncoated Steel: High

Depth to Bedrock Min: > 77 inches

Depth to Watertable Min: > 0 inches

Soil Layer Information							
	Boundary			Classification		Saturated hydraulic conductivity micro m/sec	Soil Reaction (pH)
Layer	Upper	Lower	Soil Texture Class	AASHTO Group	Unified Soil		
1	0 inches	7 inches	fine sand	Not reported	Not reported	Max: 141 Min: 14	Max: Min:
2	7 inches	16 inches	fine sand	Not reported	Not reported	Max: 141 Min: 14	Max: Min:
3	16 inches	27 inches	fine sand	Not reported	Not reported	Max: 141 Min: 14	Max: Min:
4	27 inches	31 inches	gravelly fine sand	Not reported	Not reported	Max: 141 Min: 14	Max: Min:
5	31 inches	31 inches	bedrock	Not reported	Not reported	Max: 141 Min: 14	Max: Min:

Soil Map ID: 2

Soil Component Name: Water

Soil Surface Texture: fine sand

Hydrologic Group: Class B/D - Drained/undrained hydrology class of soils that can be drained and are classified.

Soil Drainage Class:

Hydric Status: Unknown

Corrosion Potential - Uncoated Steel: Not Reported

Depth to Bedrock Min: > 0 inches

Depth to Watertable Min: > 0 inches

No Layer Information available.

Soil Map ID: 3

Soil Component Name: Immokalee

Soil Surface Texture: fine sand

Hydrologic Group: Class B/D - Drained/undrained hydrology class of soils that can be drained and are classified.

Soil Drainage Class: Poorly drained

Hydric Status: Partially hydric

Corrosion Potential - Uncoated Steel: High

Depth to Bedrock Min: > 0 inches

Depth to Watertable Min: > 31 inches

Soil Layer Information							
	Boundary			Classification		Saturated hydraulic conductivity micro m/sec	Soil Reaction (pH)
Layer	Upper	Lower	Soil Texture Class	AASHTO Group	Unified Soil		
1	0 inches	5 inches	fine sand	Not reported	Not reported	Max: 141 Min: 14	Max: Min:
2	5 inches	48 inches	fine sand	Not reported	Not reported	Max: 141 Min: 14	Max: Min:
3	48 inches	57 inches	fine sand	Not reported	Not reported	Max: 141 Min: 14	Max: Min:
4	57 inches	57 inches	bedrock	Not reported	Not reported	Max: 141 Min: 14	Max: Min:

Soil Map ID: 4

Soil Component Name: Udorthents

Soil Surface Texture: cobbly sand

Hydrologic Group: Class B - Moderate infiltration rates. Deep and moderately deep, moderately well and well drained soils with moderately coarse textures.

Soil Drainage Class: Somewhat poorly drained

Hydric Status: Not hydric

Corrosion Potential - Uncoated Steel: High

Depth to Bedrock Min: > 0 inches

Depth to Watertable Min: > 92 inches

Soil Layer Information							
	Boundary			Classification		Saturated hydraulic conductivity micro m/sec	Soil Reaction (pH)
Layer	Upper	Lower	Soil Texture Class	AASHTO Group	Unified Soil		
1	0 inches	29 inches	cobbly sand	Not reported	Not reported	Max: 141 Min: 14	Max: Min:
2	29 inches	50 inches	sand	Not reported	Not reported	Max: 141 Min: 14	Max: Min:
3	50 inches	50 inches	bedrock	Not reported	Not reported	Max: 141 Min: 14	Max: Min:

Soil Map ID: 5

Soil Component Name: Urban land

Soil Surface Texture: variable

Hydrologic Group: Class D - Very slow infiltration rates. Soils are clayey, have a high water table, or are shallow to an impervious layer.

Soil Drainage Class:
Hydric Status: Not hydric

Corrosion Potential - Uncoated Steel: Not Reported

Depth to Bedrock Min: > 0 inches

Depth to Watertable Min: > 0 inches

Soil Layer Information							
	Boundary			Classification		Saturated hydraulic conductivity micro m/sec	Soil Reaction (pH)
Layer	Upper	Lower	Soil Texture Class	AASHTO Group	Unified Soil		
1	0 inches	5 inches	variable	Not reported	Not reported	Max: Min:	Max: Min:

Soil Map ID: 6

Soil Component Name: Basinger

Soil Surface Texture: fine sand

Hydrologic Group: Class B/D - Drained/undrained hydrology class of soils that can be drained and are classified.

Soil Drainage Class: Poorly drained

Hydric Status: Partially hydric

Corrosion Potential - Uncoated Steel: High

Depth to Bedrock Min: > 0 inches

Depth to Watertable Min: > 15 inches

Soil Layer Information							
	Boundary			Classification		Saturated hydraulic conductivity micro m/sec	Soil Reaction (pH)
Layer	Upper	Lower	Soil Texture Class	AASHTO Group	Unified Soil		
1	0 inches	1 inches	fine sand	Not reported	Not reported	Max: 141 Min: 42	Max: 7.3 Min: 3.6
2	1 inches	18 inches	fine sand	Not reported	Not reported	Max: 141 Min: 42	Max: 7.3 Min: 3.6
3	18 inches	35 inches	fine sand	Not reported	Not reported	Max: 141 Min: 42	Max: 7.3 Min: 3.6
4	35 inches	59 inches	fine sand	Not reported	Not reported	Max: 141 Min: 42	Max: 7.3 Min: 3.6

Soil Map ID: 7

Soil Component Name: Immokalee

Soil Surface Texture: fine sand

Hydrologic Group: Class B/D - Drained/undrained hydrology class of soils that can be drained and are classified.

Soil Drainage Class: Poorly drained

Hydric Status: Partially hydric

Corrosion Potential - Uncoated Steel: High

Depth to Bedrock Min: > 0 inches

Depth to Watertable Min: > 31 inches

Soil Layer Information							
	Boundary			Classification		Saturated hydraulic conductivity micro m/sec	Soil Reaction (pH)
Layer	Upper	Lower	Soil Texture Class	AASHTO Group	Unified Soil		
1	0 inches	5 inches	fine sand	Not reported	Not reported	Max: 141 Min: 42	Max: 6 Min: 3.6
2	5 inches	35 inches	fine sand	Not reported	Not reported	Max: 141 Min: 42	Max: 6 Min: 3.6
3	35 inches	53 inches	fine sand	Not reported	Not reported	Max: 141 Min: 42	Max: 6 Min: 3.6
4	53 inches	72 inches	fine sand	Not reported	Not reported	Max: 141 Min: 42	Max: 6 Min: 3.6

Soil Map ID: 8

Soil Component Name: Pomello

Soil Surface Texture: fine sand

Hydrologic Group: Class C - Slow infiltration rates. Soils with layers impeding downward movement of water, or soils with moderately fine or fine textures.

Soil Drainage Class: Moderately well drained

Hydric Status: Not hydric

Corrosion Potential - Uncoated Steel: Low

Depth to Bedrock Min: > 0 inches

Depth to Watertable Min: > 84 inches

Soil Layer Information							
	Boundary			Classification		Saturated hydraulic conductivity micro m/sec	Soil Reaction (pH)
Layer	Upper	Lower	Soil Texture Class	AASHTO Group	Unified Soil		
1	0 inches	42 inches	fine sand	Not reported	Not reported	Max: 141 Min: 42	Max: 6 Min: 4.5
2	42 inches	64 inches	fine sand	Not reported	Not reported	Max: 141 Min: 42	Max: 6 Min: 4.5
3	64 inches	79 inches	fine sand	Not reported	Not reported	Max: 141 Min: 42	Max: 6 Min: 4.5

GEOCHECK® - PHYSICAL SETTING SOURCE SUMMARY

LOCAL / REGIONAL WATER AGENCY RECORDS

EDR Local/Regional Water Agency records provide water well information to assist the environmental professional in assessing sources that may impact ground water flow direction, and in forming an opinion about the impact of contaminant migration on nearby drinking water wells.

WELL SEARCH DISTANCE INFORMATION

DATABASE	SEARCH DISTANCE (miles)
Federal USGS	1.000
Federal FRDS PWS	Nearest PWS within 1 mile
State Database	1.000

FEDERAL USGS WELL INFORMATION

MAP ID	WELL ID	LOCATION FROM TP
8	USGS40000235245	1/4 - 1/2 Mile South
G35	USGS40000235269	1/2 - 1 Mile NE
G36	USGS40000235270	1/2 - 1 Mile NE
I43	USGS40000235265	1/2 - 1 Mile NE
I45	USGS40000235268	1/2 - 1 Mile NE
I46	USGS40000235267	1/2 - 1 Mile NE
K50	USGS40000235281	1/2 - 1 Mile NE
K51	USGS40000235282	1/2 - 1 Mile NE
55	USGS40000235196	1/2 - 1 Mile SSE

FEDERAL FRDS PUBLIC WATER SUPPLY SYSTEM INFORMATION

MAP ID	WELL ID	LOCATION FROM TP
34	FL4061500	1/2 - 1 Mile NW

Note: PWS System location is not always the same as well location.

STATE DATABASE WELL INFORMATION

MAP ID	WELL ID	LOCATION FROM TP
2	FLSO13020615323	1/8 - 1/4 Mile West
3	FLSO13020566318	1/8 - 1/4 Mile ESE
4	FLSO13020476214	1/8 - 1/4 Mile NE
5	FLSO13020574533	1/8 - 1/4 Mile SSW
A6	FLSO13020542616	1/4 - 1/2 Mile NW
A7	FLSO13020574729	1/4 - 1/2 Mile NW
9	FLSO13020576183	1/4 - 1/2 Mile NW
10	FLSO13020555136	1/4 - 1/2 Mile West
11	FLSO13020476211	1/4 - 1/2 Mile ENE
16	FLSO13020576957	1/2 - 1 Mile NNW
C17	FLSO13020450404	1/2 - 1 Mile SE
18	FLSO13020622527	1/2 - 1 Mile ENE

GEOCHECK® - PHYSICAL SETTING SOURCE SUMMARY

STATE DATABASE WELL INFORMATION

MAP ID	WELL ID	LOCATION FROM TP
19	FLSO13020487374	1/2 - 1 Mile North
C21	FLSO13020577672	1/2 - 1 Mile SE
22	FLSO13020473547	1/2 - 1 Mile ENE
23	FLSO13020594588	1/2 - 1 Mile NW
D24	FLSO13020470127	1/2 - 1 Mile NE
25	FLSO13020593437	1/2 - 1 Mile West
26	FLSO13020628066	1/2 - 1 Mile WNW
27	FLSO13020482330	1/2 - 1 Mile North
E28	FLSO13020583662	1/2 - 1 Mile ESE
30	FLSO13020635240	1/2 - 1 Mile NW
E31	FLSO13020583663	1/2 - 1 Mile ESE
F32	FLSO13020563919	1/2 - 1 Mile WSW
33	FLSO13020597230	1/2 - 1 Mile SE
F37	FLSO13020577671	1/2 - 1 Mile WSW
F38	FLSO13020575577	1/2 - 1 Mile WSW
39	FLSO13020604437	1/2 - 1 Mile SSW
40	FLSO13020615717	1/2 - 1 Mile NNE
41	FLSO13020590663	1/2 - 1 Mile ENE
H42	FLSO13020575211	1/2 - 1 Mile ESE
44	FLSO13020546151	1/2 - 1 Mile WNW
H47	FLSO13020639407	1/2 - 1 Mile ESE
J48	FLSO13020547848	1/2 - 1 Mile East
49	FLSO13020586783	1/2 - 1 Mile WSW
J52	FLSO13020471952	1/2 - 1 Mile East
53	FLSO13020574006	1/2 - 1 Mile NW
54	FLSO13020546152	1/2 - 1 Mile NW
56	FLSO13020632754	1/2 - 1 Mile NNE
57	FLSO13020617114	1/2 - 1 Mile West

PHYSICAL SETTING SOURCE MAP - 7810853.2s



- County Boundary
- Major Roads
- Contour Lines
- Airports
- Earthquake epicenter, Richter 5 or greater
- Water Wells
- Public Water Supply Wells
- Cluster of Multiple Icons
- Groundwater Flow Direction
- Indeterminate Groundwater Flow at Location
- Groundwater Flow Varies at Location
- Closest Hydrogeological Data
- Oil, gas or related wells
- Sink holes

SITE NAME:	SFWMD - S33 Spillway	CLIENT:	AECOM
ADDRESS:	Fort Lauderdale Fort Lauderdale FL 33311	CONTACT:	Kelsey Esteves
LAT/LONG:	26.135942 / 80.194494	INQUIRY #:	7810853.2s
		DATE:	November 01, 2024 4:20 pm

Copyright © 2024 EDR, Inc. © 2015 TomTom Rel. 2015.

GEOCHECK® - PHYSICAL SETTING SOURCE MAP FINDINGS

Map ID
Direction
Distance
Elevation | Database | EDR ID Number

1
East
0 - 1/8 Mile
Higher

Site ID:	8501529
Groundwater Flow:	SE
Water Table Depth:	Avg. 8.3 ft.
Date:	2/91

AQUIFLOW **3214**

2
West
1/8 - 1/4 Mile
Higher

FL WELLS **FLSO13020615323**

WELLS - SO:

Permit #:	06-06336-W	Application #:	110701-9
Permit Type:	GP		
Project Name:	SR 838 (SUNRISE BLVD) STREETSCAPE FROM SR 7 TO NW 31ST AVE.		
Land Use:	Landscape	Acres Served:	.5
Facility ID:	259881	Facility Type:	PUMP
Facility Name:	Pump 1	Pump Type:	Centrifugal
Pump Diameter (in):	2	Well Diameter (in):	0
Pump Capacity:	60	Intake Depth (ft):	0
Intake Elevation (ft):	30	Well Depth (ft):	0
Casing Depth (ft):	0	Well Use:	Primary
Facility Status:	Existing	Facility Type:	IRR
Source:	SFWMD Canal (C-12)	Permitted:	Yes

3
ESE
1/8 - 1/4 Mile
Lower

FL WELLS **FLSO13020566318**

WELLS - SO:

Permit #:	06-03771-W	Application #:	230403-3
Permit Type:	GP	Project Name:	CHURCH OF THE LORD JESUS
Land Use:	Landscape	Acres Served:	1.18
Facility ID:	131148	Facility Type:	WELL
Facility Name:	Well 1	Pump Type:	Centrifugal
Pump Diameter (in):	0	Well Diameter (in):	1.5
Pump Capacity:	70	Intake Depth (ft):	0
Intake Elevation (ft):	0	Well Depth (ft):	30
Casing Depth (ft):	0	Well Use:	Primary
Facility Status:	Existing	Facility Type:	IRR
Source:	Surficial Aquifer System	Permitted:	Yes

4
NE
1/8 - 1/4 Mile
Higher

FL WELLS **FLSO13020476214**

WELLS - SO:

Permit #:	06-03081-W	Application #:	000908-12
Permit Type:	GP	Project Name:	SWAP SHOP THUNDERBIRD
Land Use:	Landscape	Acres Served:	5
Facility ID:	103005	Facility Type:	PUMP
Facility Name:	1	Pump Type:	Suction

Pump Diameter (in):	3	Well Diameter (in):	0
Pump Capacity:	120	Intake Depth (ft):	0
Intake Elevation (ft):	0	Well Depth (ft):	0
Casing Depth (ft):	0	Well Use:	Primary
Facility Status:	Proposed	Facility Type:	IRR
Source:	Unnamed Canal	Permitted:	Yes

5
SSW
1/8 - 1/4 Mile
Lower

FL WELLS **FLSO13020574533**

WELLS - SO:

Permit #:	06-05769-W	Application #:	090219-26
Permit Type:	GP	Project Name:	ST GEORGE PARK
Land Use:	Landscape	Acres Served:	5
Facility ID:	228948	Facility Type:	WELL
Facility Name:	Well 1	Pump Type:	Suction
Pump Diameter (in):	0	Well Diameter (in):	3
Pump Capacity:	250	Intake Depth (ft):	0
Intake Elevation (ft):	0	Well Depth (ft):	100
Casing Depth (ft):	0	Well Use:	Primary
Facility Status:	Existing	Facility Type:	IRR
Source:	Biscayne Aquifer	Permitted:	Yes

A6
NW
1/4 - 1/2 Mile
Higher

FL WELLS **FLSO13020542616**

WELLS - SO:

Permit #:	06-04285-W	Application #:	120511-3
Permit Type:	GP	Project Name:	CENTRAL BROWARD REGIONAL PARK
Land Use:	Landscape	Acres Served:	69.4
Facility ID:	165768	Facility Type:	PUMP
Facility Name:	A	Pump Type:	Electric Turbine
Pump Diameter (in):	6	Well Diameter (in):	0
Pump Capacity:	320	Intake Depth (ft):	0
Intake Elevation (ft):	-2	Well Depth (ft):	0
Casing Depth (ft):	0	Well Use:	Primary
Facility Status:	Existing	Facility Type:	IRR
Source:	On-site Lake(s)	Permitted:	Yes

A7
NW
1/4 - 1/2 Mile
Higher

FL WELLS **FLSO13020574729**

WELLS - SO:

Permit #:	06-04285-W	Application #:	120511-3
Permit Type:	GP	Project Name:	CENTRAL BROWARD REGIONAL PARK
Land Use:	Landscape	Acres Served:	69.4
Facility ID:	212835	Facility Type:	PUMP
Facility Name:	B	Pump Type:	Electric Turbine
Pump Diameter (in):	6	Well Diameter (in):	0
Pump Capacity:	320	Intake Depth (ft):	0

Intake Elevation (ft):	-2	Well Depth (ft):	0
Casing Depth (ft):	0	Well Use:	Primary
Facility Status:	Existing	Facility Type:	IRR
Source:	On-site Lake(s)	Permitted:	Yes

8
South
1/4 - 1/2 Mile
Lower

FED USGS **USGS40000235245**

Organization ID:	USGS-FL	Organization Name:	USGS Florida Water Science Center
Monitor Location:	G -1343	Type:	Well
Description:	Not Reported	HUC:	03090202
Drainage Area:	Not Reported	Drainage Area Units:	Not Reported
Contrib Drainage Area:	Not Reported	Contrib Drainage Area Unts:	Not Reported
Aquifer:	Biscayne aquifer	Formation Type:	Biscayne Limestone Aquifer
Aquifer Type:	Not Reported	Construction Date:	19680325
Well Depth:	210	Well Depth Units:	ft
Well Hole Depth:	Not Reported	Well Hole Depth Units:	Not Reported

Ground water levels,Number of Measurements:	223	Level reading date:	2003-09-30
Feet below surface:	Not Reported	Feet to sea level:	3.64
Note:	Not Reported		

Level reading date:	2003-08-22	Feet below surface:	Not Reported
Feet to sea level:	3.36	Note:	Not Reported
Level reading date:	2003-07-22	Feet below surface:	Not Reported
Feet to sea level:	2.33	Note:	Not Reported
Level reading date:	2003-06-24	Feet below surface:	Not Reported
Feet to sea level:	3.52	Note:	Not Reported
Level reading date:	2003-05-30	Feet below surface:	Not Reported
Feet to sea level:	4.26	Note:	Not Reported
Level reading date:	2003-04-18	Feet below surface:	Not Reported
Feet to sea level:	1.64	Note:	Not Reported
Level reading date:	2003-03-25	Feet below surface:	Not Reported
Feet to sea level:	1.96	Note:	Not Reported
Level reading date:	2003-02-25	Feet below surface:	Not Reported
Feet to sea level:	1.73	Note:	Not Reported
Level reading date:	2003-01-31	Feet below surface:	Not Reported
Feet to sea level:	1.78	Note:	Not Reported
Level reading date:	2003-01-06	Feet below surface:	Not Reported
Feet to sea level:	2.14	Note:	Not Reported
Level reading date:	2002-12-04	Feet below surface:	Not Reported
Feet to sea level:	2.24	Note:	Not Reported
Level reading date:	2002-10-29	Feet below surface:	Not Reported
Feet to sea level:	2.28	Note:	Not Reported
Level reading date:	2002-09-23	Feet below surface:	Not Reported
Feet to sea level:	3.22	Note:	Not Reported

Level reading date:	2002-08-23	Feet below surface:	Not Reported
Feet to sea level:	3.21	Note:	Not Reported
Level reading date:	2002-07-25	Feet below surface:	Not Reported
Feet to sea level:	3.88	Note:	Not Reported
Level reading date:	2002-06-24	Feet below surface:	Not Reported
Feet to sea level:	4.73	Note:	Not Reported
Level reading date:	2002-05-28	Feet below surface:	Not Reported
Feet to sea level:	2.48	Note:	Not Reported
Level reading date:	2002-04-30	Feet below surface:	Not Reported
Feet to sea level:	1.28	Note:	Not Reported
Level reading date:	2002-03-27	Feet below surface:	Not Reported
Feet to sea level:	1.94	Note:	Not Reported
Level reading date:	2002-03-04	Feet below surface:	Not Reported
Feet to sea level:	2.45	Note:	Not Reported
Level reading date:	2002-01-30	Feet below surface:	Not Reported
Feet to sea level:	1.70	Note:	Not Reported
Level reading date:	2001-12-27	Feet below surface:	Not Reported
Feet to sea level:	2.16	Note:	Not Reported
Level reading date:	2001-11-30	Feet below surface:	Not Reported
Feet to sea level:	2.74	Note:	Not Reported
Level reading date:	2001-10-23	Feet below surface:	Not Reported
Feet to sea level:	4.44	Note:	Not Reported
Level reading date:	2001-09-21	Feet below surface:	Not Reported
Feet to sea level:	3.78	Note:	Not Reported
Level reading date:	2001-08-20	Feet below surface:	Not Reported
Feet to sea level:	3.02	Note:	Not Reported
Level reading date:	2001-07-19	Feet below surface:	Not Reported
Feet to sea level:	3.04	Note:	Not Reported
Level reading date:	2001-06-20	Feet below surface:	Not Reported
Feet to sea level:	2.38	Note:	Not Reported
Level reading date:	2001-05-23	Feet below surface:	Not Reported
Feet to sea level:	2.18	Note:	Not Reported
Level reading date:	2001-04-18	Feet below surface:	Not Reported
Feet to sea level:	2.10	Note:	Not Reported
Level reading date:	2001-03-23	Feet below surface:	Not Reported
Feet to sea level:	2.76	Note:	Not Reported
Level reading date:	2001-02-21	Feet below surface:	Not Reported
Feet to sea level:	1.56	Note:	Not Reported
Level reading date:	2001-01-19	Feet below surface:	Not Reported
Feet to sea level:	1.86	Note:	Not Reported
Level reading date:	2000-12-18	Feet below surface:	Not Reported
Feet to sea level:	2.31	Note:	Not Reported

Level reading date:	2000-11-27	Feet below surface:	Not Reported
Feet to sea level:	2.34	Note:	Not Reported
Level reading date:	2000-10-27	Feet below surface:	Not Reported
Feet to sea level:	2.90	Note:	Not Reported
Level reading date:	2000-09-28	Feet below surface:	Not Reported
Feet to sea level:	2.45	Note:	Not Reported
Level reading date:	2000-08-30	Feet below surface:	Not Reported
Feet to sea level:	2.44	Note:	Not Reported
Level reading date:	2000-07-28	Feet below surface:	Not Reported
Feet to sea level:	2.48	Note:	Not Reported
Level reading date:	2000-06-28	Feet below surface:	Not Reported
Feet to sea level:	2.57	Note:	Not Reported
Level reading date:	2000-06-05	Feet below surface:	Not Reported
Feet to sea level:	2.28	Note:	Not Reported
Level reading date:	2000-05-03	Feet below surface:	Not Reported
Feet to sea level:	1.98	Note:	Not Reported
Level reading date:	2000-04-07	Feet below surface:	Not Reported
Feet to sea level:	2.03	Note:	Not Reported
Level reading date:	2000-03-03	Feet below surface:	Not Reported
Feet to sea level:	1.61	Note:	Not Reported
Level reading date:	2000-02-04	Feet below surface:	Not Reported
Feet to sea level:	2.04	Note:	Not Reported
Level reading date:	2000-01-07	Feet below surface:	Not Reported
Feet to sea level:	2.08	Note:	Not Reported
Level reading date:	1999-12-01	Feet below surface:	Not Reported
Feet to sea level:	2.94	Note:	Not Reported
Level reading date:	1999-10-22	Feet below surface:	Not Reported
Feet to sea level:	5.28	Note:	Not Reported
Level reading date:	1999-09-22	Feet below surface:	Not Reported
Feet to sea level:	3.69	Note:	Not Reported
Level reading date:	1999-08-31	Feet below surface:	Not Reported
Feet to sea level:	3.25	Note:	Not Reported
Level reading date:	1999-07-27	Feet below surface:	Not Reported
Feet to sea level:	2.56	Note:	Not Reported
Level reading date:	1999-07-01	Feet below surface:	Not Reported
Feet to sea level:	3.38	Note:	Not Reported
Level reading date:	1999-06-02	Feet below surface:	Not Reported
Feet to sea level:	2.36	Note:	Not Reported
Level reading date:	1999-04-29	Feet below surface:	Not Reported
Feet to sea level:	1.37	Note:	Not Reported
Level reading date:	1999-03-31	Feet below surface:	Not Reported
Feet to sea level:	1.49	Note:	Not Reported

Level reading date:	1999-03-03	Feet below surface:	Not Reported
Feet to sea level:	1.85	Note:	Not Reported
Level reading date:	1999-01-29	Feet below surface:	Not Reported
Feet to sea level:	2.23	Note:	Not Reported
Level reading date:	1999-01-08	Feet below surface:	Not Reported
Feet to sea level:	2.64	Note:	Not Reported
Level reading date:	1998-12-09	Feet below surface:	Not Reported
Feet to sea level:	2.53	Note:	Not Reported
Level reading date:	1998-10-29	Feet below surface:	Not Reported
Feet to sea level:	2.54	Note:	Not Reported
Level reading date:	1998-10-05	Feet below surface:	Not Reported
Feet to sea level:	3.17	Note:	Not Reported
Level reading date:	1998-08-20	Feet below surface:	Not Reported
Feet to sea level:	2.38	Note:	Not Reported
Level reading date:	1998-07-22	Feet below surface:	Not Reported
Feet to sea level:	3.04	Note:	Not Reported
Level reading date:	1998-06-17	Feet below surface:	Not Reported
Feet to sea level:	2.12	Note:	Not Reported
Level reading date:	1998-05-22	Feet below surface:	Not Reported
Feet to sea level:	2.73	Note:	Not Reported
Level reading date:	1998-04-21	Feet below surface:	Not Reported
Feet to sea level:	1.82	Note:	Not Reported
Level reading date:	1998-03-18	Feet below surface:	Not Reported
Feet to sea level:	2.40	Note:	Not Reported
Level reading date:	1998-02-19	Feet below surface:	Not Reported
Feet to sea level:	2.76	Note:	Not Reported
Level reading date:	1998-01-22	Feet below surface:	Not Reported
Feet to sea level:	3.30	Note:	Not Reported
Level reading date:	1997-12-22	Feet below surface:	Not Reported
Feet to sea level:	2.06	Note:	Not Reported
Level reading date:	1997-11-20	Feet below surface:	Not Reported
Feet to sea level:	2.36	Note:	Not Reported
Level reading date:	1997-10-29	Feet below surface:	Not Reported
Feet to sea level:	2.42	Note:	Not Reported
Level reading date:	1997-09-29	Feet below surface:	Not Reported
Feet to sea level:	3.43	Note:	Not Reported
Level reading date:	1997-08-27	Feet below surface:	Not Reported
Feet to sea level:	2.80	Note:	Not Reported
Level reading date:	1997-07-29	Feet below surface:	Not Reported
Feet to sea level:	2.78	Note:	Not Reported
Level reading date:	1997-06-23	Feet below surface:	Not Reported
Feet to sea level:	3.52	Note:	Not Reported

Level reading date:	1997-05-20	Feet below surface:	Not Reported
Feet to sea level:	2.49	Note:	Not Reported
Level reading date:	1997-04-21	Feet below surface:	Not Reported
Feet to sea level:	2.88	Note:	Not Reported
Level reading date:	1997-03-24	Feet below surface:	Not Reported
Feet to sea level:	3.18	Note:	Not Reported
Level reading date:	1997-02-25	Feet below surface:	Not Reported
Feet to sea level:	2.97	Note:	Not Reported
Level reading date:	1997-02-03	Feet below surface:	Not Reported
Feet to sea level:	2.58	Note:	Not Reported
Level reading date:	1997-01-03	Feet below surface:	Not Reported
Feet to sea level:	2.03	Note:	Not Reported
Level reading date:	1996-11-27	Feet below surface:	Not Reported
Feet to sea level:	2.32	Note:	Not Reported
Level reading date:	1996-10-24	Feet below surface:	Not Reported
Feet to sea level:	3.40	Note:	Not Reported
Level reading date:	1996-10-02	Feet below surface:	Not Reported
Feet to sea level:	4.50	Note:	Not Reported
Level reading date:	1996-07-26	Feet below surface:	Not Reported
Feet to sea level:	2.60	Note:	Not Reported
Level reading date:	1996-06-24	Feet below surface:	Not Reported
Feet to sea level:	4.33	Note:	Not Reported
Level reading date:	1996-05-30	Feet below surface:	Not Reported
Feet to sea level:	3.29	Note:	Not Reported
Level reading date:	1996-04-26	Feet below surface:	Not Reported
Feet to sea level:	1.70	Note:	Not Reported
Level reading date:	1996-03-26	Feet below surface:	Not Reported
Feet to sea level:	1.93	Note:	Not Reported
Level reading date:	1996-02-23	Feet below surface:	Not Reported
Feet to sea level:	1.88	Note:	Not Reported
Level reading date:	1996-01-25	Feet below surface:	Not Reported
Feet to sea level:	2.02	Note:	Not Reported
Level reading date:	1995-12-13	Feet below surface:	Not Reported
Feet to sea level:	2.35	Note:	Not Reported
Level reading date:	1995-11-30	Feet below surface:	Not Reported
Feet to sea level:	2.70	Note:	Not Reported
Level reading date:	1995-10-27	Feet below surface:	Not Reported
Feet to sea level:	4.27	Note:	Not Reported
Level reading date:	1995-09-14	Feet below surface:	Not Reported
Feet to sea level:	4.38	Note:	Not Reported
Level reading date:	1995-08-22	Feet below surface:	Not Reported
Feet to sea level:	3.67	Note:	Not Reported

Level reading date:	1995-07-12	Feet below surface:	Not Reported
Feet to sea level:	3.78	Note:	Not Reported
Level reading date:	1995-06-27	Feet below surface:	Not Reported
Feet to sea level:	3.76	Note:	Not Reported
Level reading date:	1995-05-24	Feet below surface:	Not Reported
Feet to sea level:	1.99	Note:	Not Reported
Level reading date:	1995-04-19	Feet below surface:	Not Reported
Feet to sea level:	2.20	Note:	Not Reported
Level reading date:	1995-03-27	Feet below surface:	Not Reported
Feet to sea level:	2.58	Note:	Not Reported
Level reading date:	1995-02-24	Feet below surface:	Not Reported
Feet to sea level:	2.23	Note:	Not Reported
Level reading date:	1995-01-24	Feet below surface:	Not Reported
Feet to sea level:	2.94	Note:	Not Reported
Level reading date:	1994-12-16	Feet below surface:	Not Reported
Feet to sea level:	3.12	Note:	Not Reported
Level reading date:	1994-12-01	Feet below surface:	Not Reported
Feet to sea level:	3.62	Note:	Not Reported
Level reading date:	1994-10-27	Feet below surface:	Not Reported
Feet to sea level:	2.82	Note:	Not Reported
Level reading date:	1994-09-30	Feet below surface:	Not Reported
Feet to sea level:	3.85	Note:	Not Reported
Level reading date:	1994-08-29	Feet below surface:	Not Reported
Feet to sea level:	3.03	Note:	Not Reported
Level reading date:	1994-07-21	Feet below surface:	Not Reported
Feet to sea level:	2.62	Note:	Not Reported
Level reading date:	1994-06-27	Feet below surface:	Not Reported
Feet to sea level:	2.85	Note:	Not Reported
Level reading date:	1994-05-25	Feet below surface:	Not Reported
Feet to sea level:	2.29	Note:	Not Reported
Level reading date:	1994-04-22	Feet below surface:	Not Reported
Feet to sea level:	1.72	Note:	Not Reported
Level reading date:	1994-03-23	Feet below surface:	Not Reported
Feet to sea level:	1.88	Note:	Not Reported
Level reading date:	1994-02-28	Feet below surface:	Not Reported
Feet to sea level:	2.41	Note:	Not Reported
Level reading date:	1994-01-21	Feet below surface:	Not Reported
Feet to sea level:	2.37	Note:	Not Reported
Level reading date:	1993-12-30	Feet below surface:	Not Reported
Feet to sea level:	2.08	Note:	Not Reported
Level reading date:	1993-11-22	Feet below surface:	Not Reported
Feet to sea level:	2.79	Note:	Not Reported

Level reading date:	1993-10-25	Feet below surface:	Not Reported
Feet to sea level:	3.94	Note:	Not Reported
Level reading date:	1992-04-30	Feet below surface:	Not Reported
Feet to sea level:	2.09	Note:	Not Reported
Level reading date:	1992-04-21	Feet below surface:	Not Reported
Feet to sea level:	2.21	Note:	Not Reported
Level reading date:	1992-03-28	Feet below surface:	Not Reported
Feet to sea level:	1.91	Note:	Not Reported
Level reading date:	1992-02-19	Feet below surface:	Not Reported
Feet to sea level:	1.80	Note:	Not Reported
Level reading date:	1992-01-22	Feet below surface:	Not Reported
Feet to sea level:	1.90	Note:	Not Reported
Level reading date:	1991-12-16	Feet below surface:	Not Reported
Feet to sea level:	2.07	Note:	Not Reported
Level reading date:	1991-11-21	Feet below surface:	Not Reported
Feet to sea level:	2.81	Note:	Not Reported
Level reading date:	1991-10-24	Feet below surface:	Not Reported
Feet to sea level:	3.67	Note:	Not Reported
Level reading date:	1991-10-23	Feet below surface:	Not Reported
Feet to sea level:	3.70	Note:	Not Reported
Level reading date:	1991-09-24	Feet below surface:	Not Reported
Feet to sea level:	2.85	Note:	Not Reported
Level reading date:	1991-08-21	Feet below surface:	Not Reported
Feet to sea level:	2.39	Note:	Not Reported
Level reading date:	1991-07-31	Feet below surface:	Not Reported
Feet to sea level:	2.81	Note:	Not Reported
Level reading date:	1991-07-08	Feet below surface:	Not Reported
Feet to sea level:	3.00	Note:	Not Reported
Level reading date:	1991-05-30	Feet below surface:	Not Reported
Feet to sea level:	2.45	Note:	Not Reported
Level reading date:	1991-04-17	Feet below surface:	Not Reported
Feet to sea level:	1.90	Note:	Not Reported
Level reading date:	1991-04-17	Feet below surface:	Not Reported
Feet to sea level:	1.92	Note:	Not Reported
Level reading date:	1991-03-21	Feet below surface:	Not Reported
Feet to sea level:	1.59	Note:	Not Reported
Level reading date:	1991-02-26	Feet below surface:	Not Reported
Feet to sea level:	1.74	Note:	Not Reported
Level reading date:	1991-01-25	Feet below surface:	Not Reported
Feet to sea level:	2.02	Note:	Not Reported
Level reading date:	1990-12-19	Feet below surface:	Not Reported
Feet to sea level:	1.33	Note:	Not Reported

Level reading date:	1990-11-21	Feet below surface:	Not Reported
Feet to sea level:	1.85	Note:	Not Reported
Level reading date:	1990-10-19	Feet below surface:	Not Reported
Feet to sea level:	2.76	Note:	Not Reported
Level reading date:	1990-10-16	Feet below surface:	Not Reported
Feet to sea level:	2.91	Note:	Not Reported
Level reading date:	1990-09-26	Feet below surface:	Not Reported
Feet to sea level:	2.46	Note:	Not Reported
Level reading date:	1990-08-29	Feet below surface:	Not Reported
Feet to sea level:	2.52	Note:	Not Reported
Level reading date:	1990-06-28	Feet below surface:	Not Reported
Feet to sea level:	3.15	Note:	Not Reported
Level reading date:	1990-05-23	Feet below surface:	Not Reported
Feet to sea level:	2.23	Note:	Not Reported
Level reading date:	1990-05-04	Feet below surface:	Not Reported
Feet to sea level:	2.06	Note:	Not Reported
Level reading date:	1990-04-25	Feet below surface:	Not Reported
Feet to sea level:	2.44	Note:	Not Reported
Level reading date:	1990-04-24	Feet below surface:	Not Reported
Feet to sea level:	2.36	Note:	Not Reported
Level reading date:	1990-04-05	Feet below surface:	Not Reported
Feet to sea level:	1.59	Note:	Not Reported
Level reading date:	1990-03-30	Feet below surface:	Not Reported
Feet to sea level:	1.03	Note:	Not Reported
Level reading date:	1990-03-12	Feet below surface:	Not Reported
Feet to sea level:	0.97	Note:	Not Reported
Level reading date:	1990-02-28	Feet below surface:	Not Reported
Feet to sea level:	1.02	Note:	Not Reported
Level reading date:	1989-12-15	Feet below surface:	Not Reported
Feet to sea level:	1.10	Note:	Not Reported
Level reading date:	1989-10-18	Feet below surface:	Not Reported
Feet to sea level:	2.28	Note:	Not Reported
Level reading date:	1989-10-16	Feet below surface:	Not Reported
Feet to sea level:	2.31	Note:	Not Reported
Level reading date:	1989-06-14	Feet below surface:	Not Reported
Feet to sea level:	1.36	Note:	Not Reported
Level reading date:	1989-05-03	Feet below surface:	Not Reported
Feet to sea level:	2.01	Note:	Not Reported
Level reading date:	1989-03-23	Feet below surface:	Not Reported
Feet to sea level:	1.39	Note:	Not Reported
Level reading date:	1989-02-28	Feet below surface:	Not Reported
Feet to sea level:	1.46	Note:	Not Reported

Level reading date:	1989-01-30	Feet below surface:	Not Reported
Feet to sea level:	1.33	Note:	Not Reported
Level reading date:	1988-12-29	Feet below surface:	Not Reported
Feet to sea level:	1.47	Note:	Not Reported
Level reading date:	1988-11-22	Feet below surface:	Not Reported
Feet to sea level:	1.25	Note:	Not Reported
Level reading date:	1988-10-25	Feet below surface:	Not Reported
Feet to sea level:	1.52	Note:	Not Reported
Level reading date:	1988-10-19	Feet below surface:	Not Reported
Feet to sea level:	2.06	Note:	Not Reported
Level reading date:	1988-09-13	Feet below surface:	Not Reported
Feet to sea level:	2.32	Note:	Not Reported
Level reading date:	1988-08-24	Feet below surface:	Not Reported
Feet to sea level:	2.50	Note:	Not Reported
Level reading date:	1988-07-20	Feet below surface:	Not Reported
Feet to sea level:	2.63	Note:	Not Reported
Level reading date:	1988-06-21	Feet below surface:	Not Reported
Feet to sea level:	2.89	Note:	Not Reported
Level reading date:	1988-05-17	Feet below surface:	Not Reported
Feet to sea level:	1.06	Note:	Not Reported
Level reading date:	1988-04-26	Feet below surface:	Not Reported
Feet to sea level:	0.94	Note:	Not Reported
Level reading date:	1988-04-12	Feet below surface:	Not Reported
Feet to sea level:	1.13	Note:	Not Reported
Level reading date:	1988-03-22	Feet below surface:	Not Reported
Feet to sea level:	1.29	Note:	Not Reported
Level reading date:	1988-02-18	Feet below surface:	Not Reported
Feet to sea level:	1.58	Note:	Not Reported
Level reading date:	1987-12-22	Feet below surface:	Not Reported
Feet to sea level:	2.40	Note:	Not Reported
Level reading date:	1987-11-24	Feet below surface:	Not Reported
Feet to sea level:	2.45	Note:	Not Reported
Level reading date:	1987-10-21	Feet below surface:	Not Reported
Feet to sea level:	2.74	Note:	Not Reported
Level reading date:	1987-08-18	Feet below surface:	Not Reported
Feet to sea level:	1.85	Note:	Not Reported
Level reading date:	1987-06-16	Feet below surface:	Not Reported
Feet to sea level:	1.78	Note:	Not Reported
Level reading date:	1987-05-12	Feet below surface:	Not Reported
Feet to sea level:	3.31	Note:	Not Reported
Level reading date:	1987-04-15	Feet below surface:	Not Reported
Feet to sea level:	1.54	Note:	Not Reported

Level reading date:	1987-03-30	Feet below surface:	Not Reported
Feet to sea level:	1.89	Note:	Not Reported
Level reading date:	1987-02-19	Feet below surface:	Not Reported
Feet to sea level:	1.74	Note:	Not Reported
Level reading date:	1987-01-21	Feet below surface:	Not Reported
Feet to sea level:	2.07	Note:	Not Reported
Level reading date:	1986-12-18	Feet below surface:	Not Reported
Feet to sea level:	2.70	Note:	Not Reported
Level reading date:	1986-10-07	Feet below surface:	Not Reported
Feet to sea level:	2.76	Note:	Not Reported
Level reading date:	1986-08-20	Feet below surface:	Not Reported
Feet to sea level:	3.03	Note:	Not Reported
Level reading date:	1986-07-10	Feet below surface:	Not Reported
Feet to sea level:	3.20	Note:	Not Reported
Level reading date:	1986-06-13	Feet below surface:	Not Reported
Feet to sea level:	2.08	Note:	Not Reported
Level reading date:	1986-05-09	Feet below surface:	Not Reported
Feet to sea level:	1.95	Note:	Not Reported
Level reading date:	1986-04-18	Feet below surface:	Not Reported
Feet to sea level:	2.73	Note:	Not Reported
Level reading date:	1986-03-20	Feet below surface:	Not Reported
Feet to sea level:	2.55	Note:	Not Reported
Level reading date:	1986-02-21	Feet below surface:	Not Reported
Feet to sea level:	2.20	Note:	Not Reported
Level reading date:	1986-01-24	Feet below surface:	Not Reported
Feet to sea level:	2.75	Note:	Not Reported
Level reading date:	1985-12-18	Feet below surface:	Not Reported
Feet to sea level:	2.52	Note:	Not Reported
Level reading date:	1985-12-03	Feet below surface:	Not Reported
Feet to sea level:	2.58	Note:	Not Reported
Level reading date:	1985-09-06	Feet below surface:	Not Reported
Feet to sea level:	3.67	Note:	Not Reported
Level reading date:	1985-05-15	Feet below surface:	Not Reported
Feet to sea level:	1.98	Note:	Not Reported
Level reading date:	1984-10-17	Feet below surface:	Not Reported
Feet to sea level:	2.72	Note:	Not Reported
Level reading date:	1984-06-26	Feet below surface:	Not Reported
Feet to sea level:	3.19	Note:	Not Reported
Level reading date:	1984-05-25	Feet below surface:	Not Reported
Feet to sea level:	1.91	Note:	Not Reported
Level reading date:	1984-05-23	Feet below surface:	Not Reported
Feet to sea level:	1.70	Note:	Not Reported

Level reading date:	1984-04-26	Feet below surface:	Not Reported
Feet to sea level:	2.01	Note:	Not Reported
Level reading date:	1984-03-28	Feet below surface:	Not Reported
Feet to sea level:	2.28	Note:	Not Reported
Level reading date:	1984-02-24	Feet below surface:	Not Reported
Feet to sea level:	1.78	Note:	Not Reported
Level reading date:	1983-10-18	Feet below surface:	Not Reported
Feet to sea level:	3.04	Note:	Not Reported
Level reading date:	1983-10-17	Feet below surface:	Not Reported
Feet to sea level:	3.13	Note:	Not Reported
Level reading date:	1983-09-08	Feet below surface:	Not Reported
Feet to sea level:	3.07	Note:	Not Reported
Level reading date:	1983-05-17	Feet below surface:	Not Reported
Feet to sea level:	1.77	Note:	Not Reported
Level reading date:	1982-10-19	Feet below surface:	Not Reported
Feet to sea level:	2.86	Note:	Not Reported
Level reading date:	1982-06-10	Feet below surface:	Not Reported
Feet to sea level:	3.16	Note:	Not Reported
Level reading date:	1981-10-07	Feet below surface:	Not Reported
Feet to sea level:	2.89	Note:	Not Reported
Level reading date:	1981-05-13	Feet below surface:	Not Reported
Feet to sea level:	0.59	Note:	Not Reported
Level reading date:	1981-03-17	Feet below surface:	Not Reported
Feet to sea level:	0.86	Note:	Not Reported
Level reading date:	1979-10-02	Feet below surface:	Not Reported
Feet to sea level:	1.70	Note:	Not Reported
Level reading date:	1979-08-09	Feet below surface:	Not Reported
Feet to sea level:	0.57	Note:	Not Reported
Level reading date:	1979-03-09	Feet below surface:	Not Reported
Feet to sea level:	0.00	Note:	Not Reported
Level reading date:	1977-10-06	Feet below surface:	Not Reported
Feet to sea level:	1.97	Note:	Not Reported
Level reading date:	1977-10-05	Feet below surface:	Not Reported
Feet to sea level:	1.94	Note:	Not Reported
Level reading date:	1977-05-04	Feet below surface:	Not Reported
Feet to sea level:	0.09	Note:	Not Reported
Level reading date:	1976-10-13	Feet below surface:	Not Reported
Feet to sea level:	1.03	Note:	Not Reported
Level reading date:	1976-05-04	Feet below surface:	Not Reported
Feet to sea level:	0.33	Note:	Not Reported
Level reading date:	1975-10-15	Feet below surface:	Not Reported
Feet to sea level:	1.58	Note:	Not Reported

Map ID
Direction
Distance
Elevation | Database | EDR ID Number

9
NW
1/4 - 1/2 Mile
Lower

FL WELLS **FLSO13020576183**

WELLS - SO:

Permit #:	06-05132-W	Application #:	060406-23
Permit Type:	GP		
Project Name:	CASTLE HILL, LARKDALE ELEM/WINGATE OAKS CENTER/WILLIAM DANDY		
Land Use:	Landscape	Acres Served:	18
Facility ID:	214806	Facility Type:	PUMP
Facility Name:	0991 - Wingate	Pump Type:	Centrifugal
Pump Diameter (in):	10	Well Diameter (in):	0
Pump Capacity:	200	Intake Depth (ft):	0
Intake Elevation (ft):	0	Well Depth (ft):	0
Casing Depth (ft):	0	Well Use:	Primary
Facility Status:	Existing	Facility Type:	IRR
Source:	On-site Canal(s)	Permitted:	Yes

10
West
1/4 - 1/2 Mile
Higher

FL WELLS **FLSO13020555136**

WELLS - SO:

Permit #:	06-04227-W	Application #:	041012-10
Permit Type:	GP	Project Name:	SE GATEWAY ENTRANCE ENHANCEMEN
Land Use:	Landscape	Acres Served:	1.5
Facility ID:	160519	Facility Type:	PUMP
Facility Name:	Pump	Pump Type:	Centrifugal
Pump Diameter (in):	2.5	Well Diameter (in):	0
Pump Capacity:	70	Intake Depth (ft):	0
Intake Elevation (ft):	0	Well Depth (ft):	0
Casing Depth (ft):	0	Well Use:	Primary
Facility Status:	Proposed	Facility Type:	IRR
Source:	On-site Lake(s) / Pond(s)	Permitted:	Yes

11
ENE
1/4 - 1/2 Mile
Lower

FL WELLS **FLSO13020476211**

WELLS - SO:

Permit #:	06-03081-W	Application #:	000908-12
Permit Type:	GP	Project Name:	SWAP SHOP THUNDERBIRD
Land Use:	Landscape	Acres Served:	5
Facility ID:	103000	Facility Type:	WELL
Facility Name:	1	Pump Type:	Centrifugal
Pump Diameter (in):	0	Well Diameter (in):	2
Pump Capacity:	40	Intake Depth (ft):	0
Intake Elevation (ft):	0	Well Depth (ft):	80
Casing Depth (ft):	60	Well Use:	Primary
Facility Status:	Proposed	Facility Type:	IRR
Source:	Biscayne Aquifer	Permitted:	Yes

GEOCHECK® - PHYSICAL SETTING SOURCE MAP FINDINGS

Map ID
Direction
Distance
Elevation

			Database	EDR ID Number
12 **West** **1/4 - 1/2 Mile** **Higher**	Site ID: Groundwater Flow: Water Table Depth: Date:	8501545 N Avg. 5.3 ft. 10/15/93	**AQUIFLOW**	**306**
B13 **East** **1/2 - 1 Mile** **Lower**	Site ID: Groundwater Flow: Water Table Depth: Date:	8502634 SW 4.09-4.92 4/92	**AQUIFLOW**	**773**
B14 **East** **1/2 - 1 Mile** **Lower**	Site ID: Groundwater Flow: Water Table Depth: Date:	8501925 S - SE 5.62-6.76 7/89	**AQUIFLOW**	**840**
15 **WNW** **1/2 - 1 Mile** **Higher**	Site ID: Groundwater Flow: Water Table Depth: Date:	8731638 S-SE 4-10 ft. 12/11/87	**AQUIFLOW**	**625**

16
NNW
1/2 - 1 Mile
Higher

FL WELLS **FLSO13020576957**

WELLS - SO:

Permit #:	06-04467-W	Application #:	061128-24
Permit Type:	GP	Project Name:	GEORGETOWN
Land Use:	Landscape	Acres Served:	13.72
Facility ID:	190614	Facility Type:	PUMP
Facility Name:	1	Pump Type:	Centrifugal
Pump Diameter (in):	7	Well Diameter (in):	0
Pump Capacity:	350	Intake Depth (ft):	0
Intake Elevation (ft):	0	Well Depth (ft):	0
Casing Depth (ft):	0	Well Use:	Primary
Facility Status:	Proposed	Facility Type:	IRR
Source:	On-site Lake(s)	Permitted:	Yes

C17
SE
1/2 - 1 Mile
Lower

FL WELLS **FLSO13020450404**

WELLS - SO:

Permit #:	06-02595-W	Application #:	180607-2
Permit Type:	GP	Project Name:	ALL SERVICE REFUSE
Land Use:	Landscape	Acres Served:	1.5
Facility ID:	27368	Facility Type:	WELL
Facility Name:	Well 1	Pump Type:	Centrifugal
Pump Diameter (in):	0	Well Diameter (in):	4
Pump Capacity:	200	Intake Depth (ft):	2
Intake Elevation (ft):	0	Well Depth (ft):	90

Casing Depth (ft):	80	Well Use:	Primary
Facility Status:	Existing	Facility Type:	IRR
Source:	Biscayne Aquifer	Permitted:	Yes

18
ENE
1/2 - 1 Mile
Lower

FL WELLS **FLSO13020622527**

WELLS - SO:

Permit #:	06-07132-W	Application #:	150609-11
Permit Type:	GP	Project Name:	FIRE STATION 110
Land Use:	Landscape	Acres Served:	.62
Facility ID:	271096	Facility Type:	WELL
Facility Name:	Well 1	Pump Type:	Centrifugal
Pump Diameter (in):	0	Well Diameter (in):	2
Pump Capacity:	45	Intake Depth (ft):	0
Intake Elevation (ft):	0	Well Depth (ft):	80
Casing Depth (ft):	75	Well Use:	Primary
Facility Status:	Proposed	Facility Type:	IRR
Source:	Surficial Aquifer System	Permitted:	Yes

19
North
1/2 - 1 Mile
Higher

FL WELLS **FLSO13020487374**

WELLS - SO:

Permit #:	06-03471-W	Application #:	020315-13
Permit Type:	GP	Project Name:	KESSLER FIELDS LAND TRUST
Land Use:	Landscape	Acres Served:	2.2
Facility ID:	117512	Facility Type:	WELL
Facility Name:	1	Pump Type:	Centrifugal
Pump Diameter (in):	0	Well Diameter (in):	2
Pump Capacity:	40	Intake Depth (ft):	4
Intake Elevation (ft):	0	Well Depth (ft):	68
Casing Depth (ft):	78	Well Use:	Primary
Facility Status:	Existing	Facility Type:	IRR
Source:	Biscayne Aquifer	Permitted:	Yes

20
ESE
1/2 - 1 Mile
Lower

Site ID:	8501501
Groundwater Flow:	SW
Water Table Depth:	3.4
Date:	10/93

AQUIFLOW **842**

C21
SE
1/2 - 1 Mile
Lower

FL WELLS **FLSO13020577672**

WELLS - SO:

Permit #:	06-05163-W	Application #:	060406-20
Permit Type:	GP		
Project Name:	CROISSANT PARK, VIRGINIA YOUNG, SUNLAND PARK, PLANTATION ELE		
Land Use:	Landscape	Acres Served:	17.5

Facility ID:	215580	Facility Type:	WELL
Facility Name:	4	Pump Type:	Centrifugal
Pump Diameter (in):	0	Well Diameter (in):	8
Pump Capacity:	350	Intake Depth (ft):	0
Intake Elevation (ft):	0	Well Depth (ft):	80
Casing Depth (ft):	80	Well Use:	Primary
Facility Status:	Existing	Facility Type:	IRR
Source:	Biscayne Aquifer	Permitted:	Yes

22
ENE **FL WELLS** **FLSO13020473547**
1/2 - 1 Mile
Lower

WELLS - SO:

Permit #:	06-03672-W	Application #:	021014-10
Permit Type:	GP	Project Name:	FORT LAUDERDALE DISTRICT SCHOOL
Land Use:	Landscape	Acres Served:	.5
Facility ID:	125215	Facility Type:	WELL
Facility Name:	1	Pump Type:	Centrifugal
Pump Diameter (in):	0	Well Diameter (in):	2
Pump Capacity:	40	Intake Depth (ft):	0
Intake Elevation (ft):	0	Well Depth (ft):	40
Casing Depth (ft):	0	Well Use:	Primary
Facility Status:	Proposed	Facility Type:	IRR
Source:	Surficial Aquifer System	Permitted:	Yes

23
NW **FL WELLS** **FLSO13020594588**
1/2 - 1 Mile
Higher

WELLS - SO:

Permit #:	06-05220-W	Application #:	070831-1
Permit Type:	GP	Project Name:	ST JAMES TOWNHOMES
Land Use:	Landscape	Acres Served:	3.37
Facility ID:	216660	Facility Type:	WELL
Facility Name:	Well 1	Pump Type:	Centrifugal
Pump Diameter (in):	0	Well Diameter (in):	4
Pump Capacity:	100	Intake Depth (ft):	0
Intake Elevation (ft):	0	Well Depth (ft):	80
Casing Depth (ft):	70	Well Use:	Primary
Facility Status:	Proposed	Facility Type:	IRR
Source:	Biscayne Aquifer	Permitted:	Yes

D24
NE **FL WELLS** **FLSO13020470127**
1/2 - 1 Mile
Higher

WELLS - SO:

Permit #:	06-03615-W	Application #:	020906-3
Permit Type:	GP	Project Name:	WINGATE PLAZA
Land Use:	Landscape	Acres Served:	2
Facility ID:	122628	Facility Type:	WELL
Facility Name:	Well 1	Pump Type:	Centrifugal

Pump Diameter (in):	0	Well Diameter (in):	2
Pump Capacity:	50	Intake Depth (ft):	0
Intake Elevation (ft):	0	Well Depth (ft):	80
Casing Depth (ft):	70	Well Use:	Primary
Facility Status:	Proposed	Facility Type:	IRR
Source:	Biscayne Aquifer	Permitted:	Yes

25
West
1/2 - 1 Mile
Lower

FL WELLS **FLSO13020593437**

WELLS - SO:

Permit #:	06-05083-W	Application #:	070504-17
Permit Type:	GP	Project Name:	RICK CASE ACURA HYUNDAI
Land Use:	Landscape	Acres Served:	1.75
Facility ID:	213996	Facility Type:	PUMP
Facility Name:	Pump 1	Pump Type:	Suction
Pump Diameter (in):	8	Well Diameter (in):	0
Pump Capacity:	150	Intake Depth (ft):	0
Intake Elevation (ft):	15	Well Depth (ft):	0
Casing Depth (ft):	0	Well Use:	Primary
Facility Status:	Existing	Facility Type:	IRR
Source:	SFWMD Canal (C-12)	Permitted:	Yes

26
WNW
1/2 - 1 Mile
Higher

FL WELLS **FLSO13020628066**

WELLS - SO:

Permit #:	06-07373-W	Application #:	200914-7
Permit Type:	GP		
Project Name:	CRICKET CLUB TOWNHOMES HOMEOWNERS ASSOCIATION INC.		
Land Use:	Landscape	Acres Served:	3.4
Facility ID:	274432	Facility Type:	WELL
Facility Name:	WELL	Pump Type:	Centrifugal
Pump Diameter (in):	0	Well Diameter (in):	3
Pump Capacity:	170	Intake Depth (ft):	10
Intake Elevation (ft):	0	Well Depth (ft):	80
Casing Depth (ft):	70	Well Use:	Primary
Facility Status:	Existing	Facility Type:	IRR
Source:	Biscayne Aquifer	Permitted:	Yes

27
North
1/2 - 1 Mile
Lower

FL WELLS **FLSO13020482330**

WELLS - SO:

Permit #:	06-02741-W	Application #:	221014-8
Permit Type:	GP	Project Name:	WAREHOUSE BUILDING LAUDERHILL
Land Use:	Landscape	Acres Served:	4.52
Facility ID:	111663	Facility Type:	PUMP
Facility Name:	Pump-1	Pump Type:	Centrifugal
Pump Diameter (in):	2	Well Diameter (in):	0

Pump Capacity:	50	Intake Depth (ft):	0
Intake Elevation (ft):	0	Well Depth (ft):	0
Casing Depth (ft):	0	Well Use:	Primary
Facility Status:	Existing	Facility Type:	IRR
Source:	Off-site Canal(s)	Permitted:	Yes

E28
ESE
1/2 - 1 Mile
Lower

FL WELLS **FLSO13020583662**

WELLS - SO:

Permit #:	06-05961-W	Application #:	100119-9
Permit Type:	GP		
Project Name:	FIRST MT PLEASANT MISSIONARY BAPTIST CHURCH		
Land Use:	Landscape	Acres Served:	1
Facility ID:	253736	Facility Type:	WELL
Facility Name:	North Well	Pump Type:	Suction
Pump Diameter (in):	0	Well Diameter (in):	1.25
Pump Capacity:	8.5	Intake Depth (ft):	25
Intake Elevation (ft):	0	Well Depth (ft):	25
Casing Depth (ft):	20	Well Use:	Primary
Facility Status:	Proposed	Facility Type:	IRR
Source:	Biscayne Aquifer	Permitted:	Yes

D29
NE
1/2 - 1 Mile
Higher

Site ID:	8943790
Groundwater Flow:	SW
Water Table Depth:	6
Date:	7/91

AQUIFLOW **903**

30
NW
1/2 - 1 Mile
Higher

FL WELLS **FLSO13020635240**

WELLS - SO:

Permit #:	06-07577-W	Application #:	170802-3
Permit Type:	GP	Project Name:	1400 S R 7
Land Use:	Landscape	Acres Served:	1
Facility ID:	277280	Facility Type:	WELL
Facility Name:	WELL	Pump Type:	Centrifugal
Pump Diameter (in):	0	Well Diameter (in):	2
Pump Capacity:	35	Intake Depth (ft):	0
Intake Elevation (ft):	0	Well Depth (ft):	50
Casing Depth (ft):	40	Well Use:	Primary
Facility Status:	Proposed	Facility Type:	IRR
Source:	Biscayne Aquifer	Permitted:	Yes

E31
ESE
1/2 - 1 Mile
Lower

FL WELLS **FLSO13020583663**

WELLS - SO:

Permit #:	06-05961-W	Application #:	100119-9

Permit Type:	GP		
Project Name:	FIRST MT PLEASANT MISSIONARY BAPTIST CHURCH		
Land Use:	Landscape	Acres Served:	1
Facility ID:	253737	Facility Type:	WELL
Facility Name:	South Well	Pump Type:	Suction
Pump Diameter (in):	0	Well Diameter (in):	1.25
Pump Capacity:	8.5	Intake Depth (ft):	25
Intake Elevation (ft):	0	Well Depth (ft):	25
Casing Depth (ft):	20	Well Use:	Primary
Facility Status:	Proposed	Facility Type:	IRR
Source:	Biscayne Aquifer	Permitted:	Yes

F32
WSW **FL WELLS** **FLSO13020563919**
1/2 - 1 Mile
Lower

WELLS - SO:

Permit #:	06-04068-W	Application #:	050222-7
Permit Type:	GP	Project Name:	PARK PLACE AT PLANTATION
Land Use:	Landscape	Acres Served:	2.2
Facility ID:	150637	Facility Type:	WELL
Facility Name:	Well 1	Pump Type:	Centrifugal
Pump Diameter (in):	0	Well Diameter (in):	4
Pump Capacity:	75	Intake Depth (ft):	0
Intake Elevation (ft):	0	Well Depth (ft):	45
Casing Depth (ft):	35	Well Use:	Primary
Facility Status:	Proposed	Facility Type:	IRR
Source:	Biscayne Aquifer	Permitted:	Yes

33
SE **FL WELLS** **FLSO13020597230**
1/2 - 1 Mile
Lower

WELLS - SO:

Permit #:	06-04981-W	Application #:	071214-4
Permit Type:	GP		
Project Name:	FLORIDA POWER AND LIGHT ANDREWS SUBSTATION		
Land Use:	Landscape	Acres Served:	10.88
Facility ID:	219075	Facility Type:	WELL
Facility Name:	WELL 7	Pump Type:	Centrifugal
Pump Diameter (in):	0	Well Diameter (in):	2
Pump Capacity:	100	Intake Depth (ft):	0
Intake Elevation (ft):	0	Well Depth (ft):	30
Casing Depth (ft):	0	Well Use:	Primary
Facility Status:	Existing	Facility Type:	IRR
Source:	Biscayne Aquifer	Permitted:	Yes

34
NW **FRDS PWS** **FL4061500**
1/2 - 1 Mile
Higher

Epa region:	04	State:	FL
Pwsid:	FL4061500	Pwsname:	TRT TELECOMM CORP-FLA CENTER
Cityserved:	Not Reported	Stateserved:	FL

Zipserved:	Not Reported	Fipscounty:	12011
Status:	Closed	Retpopsrvd:	125
Pwssvcconn:	2	Psource longname:	Groundwater
Pwstype:	TNCWS	Owner:	Private
Contact:	TRT TELECOMM CORP-FLA CENTER		
Contactorgname:	Not Reported	Contactphone:	305-581-2565
Contactaddress1:	Not Reported	Contactaddress2:	1352 NW 40 AVE PO BOX 8876
Contactcity:	FT LAUDERDALE	Contactstate:	FL
Contactzip:	33311	Pwsactivitycode:	I
PWS ID:	FL4061500	PWS type:	Not Reported
PWS name:	Not Reported	PWS address:	Not Reported
PWS city:	Not Reported	PWS state:	Not Reported
PWS zip:	Not Reported	PWS ID:	FL4061500
Activity status:	Active	Date system activated:	7805
Date system deactivated:	Not Reported	Retail population:	00000125
System name:	TRT TELECOMM CORP-FLA CENTER		
System address:	Not Reported	System address:	1352 NW 40 AVE PO BOX 8876
System city:	FT LAUDERDALE	System state:	FL
System zip:	33311		
Population served:	101 - 500 Persons	Treatment:	Untreated
Latitude:	260840	Longitude:	0801205

G35
NE
1/2 - 1 Mile
Higher

FED USGS **USGS40000235269**

Organization ID:	USGS-FL	Organization Name:	USGS Florida Water Science Center
Monitor Location:	G -2206	Type:	Well
Description:	Not Reported	HUC:	03090202
Drainage Area:	Not Reported	Drainage Area Units:	Not Reported
Contrib Drainage Area:	Not Reported	Contrib Drainage Area Unts:	Not Reported
Aquifer:	Biscayne aquifer	Formation Type:	Biscayne Limestone Aquifer
Aquifer Type:	Unconfined single aquifer	Construction Date:	19750701
Well Depth:	20	Well Depth Units:	ft
Well Hole Depth:	20	Well Hole Depth Units:	ft

G36
NE
1/2 - 1 Mile
Higher

FED USGS **USGS40000235270**

Organization ID:	USGS-FL	Organization Name:	USGS Florida Water Science Center
Monitor Location:	G -2207	Type:	Well
Description:	Not Reported	HUC:	03090202
Drainage Area:	Not Reported	Drainage Area Units:	Not Reported
Contrib Drainage Area:	Not Reported	Contrib Drainage Area Unts:	Not Reported
Aquifer:	Biscayne aquifer	Formation Type:	Biscayne Limestone Aquifer
Aquifer Type:	Unconfined single aquifer	Construction Date:	19750701
Well Depth:	40	Well Depth Units:	ft
Well Hole Depth:	40	Well Hole Depth Units:	ft

Map ID
Direction
Distance
Elevation | Database | EDR ID Number

F37
WSW
1/2 - 1 Mile
Lower

FL WELLS **FLSO13020577671**

WELLS - SO:

Permit #:	06-05163-W	Application #:	060406-20
Permit Type:	GP		
Project Name:	CROISSANT PARK, VIRGINIA YOUNG, SUNLAND PARK, PLANTATION ELE		
Land Use:	Landscape	Acres Served:	17.5
Facility ID:	215579	Facility Type:	WELL
Facility Name:	5	Pump Type:	Centrifugal
Pump Diameter (in):	0	Well Diameter (in):	4
Pump Capacity:	120	Intake Depth (ft):	0
Intake Elevation (ft):	0	Well Depth (ft):	80
Casing Depth (ft):	80	Well Use:	Primary
Facility Status:	Existing	Facility Type:	IRR
Source:	Biscayne Aquifer	Permitted:	Yes

F38
WSW
1/2 - 1 Mile
Lower

FL WELLS **FLSO13020575577**

WELLS - SO:

Permit #:	06-05238-W	Application #:	170301-1
Permit Type:	GP	Project Name:	STRATA
Land Use:	Landscape	Acres Served:	12
Facility ID:	217045	Facility Type:	PUMP
Facility Name:	Pump 2	Pump Type:	Centrifugal
Pump Diameter (in):	3	Well Diameter (in):	0
Pump Capacity:	100	Intake Depth (ft):	0
Intake Elevation (ft):	0	Well Depth (ft):	0
Casing Depth (ft):	0	Well Use:	Primary
Facility Status:	Existing	Facility Type:	IRR
Source:	SFWMD Canal (C-12)	Permitted:	Yes

39
SSW
1/2 - 1 Mile
Lower

FL WELLS **FLSO13020604437**

WELLS - SO:

Permit #:	06-05725-W	Application #:	090129-1
Permit Type:	GP	Project Name:	PARKWAY MIDDLE SCHOOL
Land Use:	Landscape	Acres Served:	5.56
Facility ID:	228537	Facility Type:	WELL
Facility Name:	well 1	Pump Type:	Centrifugal
Pump Diameter (in):	0	Well Diameter (in):	6
Pump Capacity:	230	Intake Depth (ft):	0
Intake Elevation (ft):	0	Well Depth (ft):	70
Casing Depth (ft):	0	Well Use:	Primary
Facility Status:	Proposed	Facility Type:	IRR
Source:	Surficial Aquifer System	Permitted:	Yes

GEOCHECK® - PHYSICAL SETTING SOURCE MAP FINDINGS

Map ID
Direction
Distance
Elevation | Database | EDR ID Number

40
NNE **FL WELLS** **FLSO13020615717**
1/2 - 1 Mile
Lower

WELLS - SO:

Permit #:	06-06970-W	Application #:	140729-7
Permit Type:	GP		
Project Name:	31ST AVENUE PARK - CITY OF LAUDERHILL		
Land Use:	Landscape	Acres Served:	1
Facility ID:	268937	Facility Type:	WELL
Facility Name:	1	Pump Type:	Centrifugal
Pump Diameter (in):	0	Well Diameter (in):	4
Pump Capacity:	150	Intake Depth (ft):	0
Intake Elevation (ft):	0	Well Depth (ft):	80
Casing Depth (ft):	5	Well Use:	Primary
Facility Status:	Proposed	Facility Type:	IRR
Source:	Biscayne Aquifer	Permitted:	Yes

41
ENE **FL WELLS** **FLSO13020590663**
1/2 - 1 Mile
Lower

WELLS - SO:

Permit #:	06-04973-W	Application #:	070129-11
Permit Type:	GP	Project Name:	ROOSEVELT GARDENS PARK
Land Use:	Landscape	Acres Served:	2.8
Facility ID:	197900	Facility Type:	WELL
Facility Name:	Well 1	Pump Type:	Centrifugal
Pump Diameter (in):	0	Well Diameter (in):	6
Pump Capacity:	115	Intake Depth (ft):	0
Intake Elevation (ft):	0	Well Depth (ft):	60
Casing Depth (ft):	0	Well Use:	Primary
Facility Status:	Proposed	Facility Type:	IRR
Source:	Biscayne Aquifer	Permitted:	Yes

H42
ESE **FL WELLS** **FLSO13020575211**
1/2 - 1 Mile
Lower

WELLS - SO:

Permit #:	06-05013-W	Application #:	170207-5
Permit Type:	GP	Project Name:	LAFAYETTE HART PARK
Land Use:	Landscape	Acres Served:	1
Facility ID:	198502	Facility Type:	WELL
Facility Name:	WELL 1	Pump Type:	Centrifugal
Pump Diameter (in):	0	Well Diameter (in):	3
Pump Capacity:	0	Intake Depth (ft):	0
Intake Elevation (ft):	0	Well Depth (ft):	75
Casing Depth (ft):	0	Well Use:	To be Plugged and Abandoned
Facility Status:	Abandoned	Facility Type:	IRR
Source:	Biscayne Aquifer	Permitted:	Yes

GEOCHECK® - PHYSICAL SETTING SOURCE MAP FINDINGS

Map ID
Direction
Distance
Elevation | Database | EDR ID Number

I43
NE
1/2 - 1 Mile
Higher

FED USGS **USGS40000235265**

Organization ID:	USGS-FL	Organization Name:	USGS Florida Water Science Center
Monitor Location:	G -2403	Type:	Well
Description:	Not Reported	HUC:	03090202
Drainage Area:	Not Reported	Drainage Area Units:	Not Reported
Contrib Drainage Area:	Not Reported	Contrib Drainage Area Unts:	Not Reported
Aquifer:	Biscayne aquifer	Formation Type:	Biscayne Limestone Aquifer
Aquifer Type:	Unconfined single aquifer	Construction Date:	19840401
Well Depth:	20	Well Depth Units:	ft
Well Hole Depth:	20	Well Hole Depth Units:	ft

44
WNW
1/2 - 1 Mile
Lower

FL WELLS **FLSO13020546151**

WELLS - SO:

Permit #:	06-03959-W	Application #:	031030-7
Permit Type:	GP	Project Name:	LAUDERHILL MALL
Land Use:	Landscape	Acres Served:	3.3
Facility ID:	141719	Facility Type:	PUMP
Facility Name:	B	Pump Type:	Centrifugal
Pump Diameter (in):	10	Well Diameter (in):	0
Pump Capacity:	162	Intake Depth (ft):	0
Intake Elevation (ft):	0	Well Depth (ft):	0
Casing Depth (ft):	0	Well Use:	Primary
Facility Status:	Proposed	Facility Type:	IRR
Source:	Off-site Canal(s)	Permitted:	Yes

I45
NE
1/2 - 1 Mile
Higher

FED USGS **USGS40000235268**

Organization ID:	USGS-FL	Organization Name:	USGS Florida Water Science Center
Monitor Location:	G -2209	Type:	Well
Description:	Not Reported	HUC:	03090202
Drainage Area:	Not Reported	Drainage Area Units:	Not Reported
Contrib Drainage Area:	Not Reported	Contrib Drainage Area Unts:	Not Reported
Aquifer:	Biscayne aquifer	Formation Type:	Biscayne Limestone Aquifer
Aquifer Type:	Unconfined single aquifer	Construction Date:	19750701
Well Depth:	40	Well Depth Units:	ft
Well Hole Depth:	40	Well Hole Depth Units:	ft

GEOCHECK® - PHYSICAL SETTING SOURCE MAP FINDINGS

Map ID
Direction
Distance
Elevation | Database | EDR ID Number

I46
NE
1/2 - 1 Mile
Higher

FED USGS **USGS40000235267**

Organization ID:	USGS-FL	Organization Name:	USGS Florida Water Science Center
Monitor Location:	G -2208	Type:	Well
Description:	Not Reported	HUC:	03090202
Drainage Area:	Not Reported	Drainage Area Units:	Not Reported
Contrib Drainage Area:	Not Reported	Contrib Drainage Area Unts:	Not Reported
Aquifer:	Biscayne aquifer	Formation Type:	Biscayne Limestone Aquifer
Aquifer Type:	Unconfined single aquifer	Construction Date:	19750701
Well Depth:	20	Well Depth Units:	ft
Well Hole Depth:	20	Well Hole Depth Units:	ft

H47
ESE
1/2 - 1 Mile
Lower

FL WELLS **FLSO13020639407**

WELLS - SO:

Permit #:	06-05013-W	Application #:	170207-5
Permit Type:	GP	Project Name:	LAFAYETTE HART PARK
Land Use:	Landscape	Acres Served:	1
Facility ID:	275964	Facility Type:	WELL
Facility Name:	WELL-R	Pump Type:	Centrifugal
Pump Diameter (in):	0	Well Diameter (in):	3
Pump Capacity:	35	Intake Depth (ft):	0
Intake Elevation (ft):	0	Well Depth (ft):	75
Casing Depth (ft):	60	Well Use:	Primary
Facility Status:	Proposed	Facility Type:	IRR
Source:	Biscayne Aquifer	Permitted:	Yes

J48
East
1/2 - 1 Mile
Lower

FL WELLS **FLSO13020547848**

WELLS - SO:

Permit #:	06-04199-W	Application #:	040901-7
Permit Type:	GP	Project Name:	PLUMMER CONVENIENCE STORE
Land Use:	Landscape	Acres Served:	.08
Facility ID:	158671	Facility Type:	WELL
Facility Name:	Well 1	Pump Type:	Centrifugal
Pump Diameter (in):	0	Well Diameter (in):	2
Pump Capacity:	75	Intake Depth (ft):	0
Intake Elevation (ft):	0	Well Depth (ft):	50
Casing Depth (ft):	45	Well Use:	Primary
Facility Status:	Proposed	Facility Type:	IRR
Source:	Biscayne Aquifer	Permitted:	Yes

GEOCHECK® - PHYSICAL SETTING SOURCE MAP FINDINGS

Map ID
Direction
Distance
Elevation | Database | EDR ID Number

49
WSW
1/2 - 1 Mile
Lower

FL WELLS **FLSO13020586783**

WELLS - SO:

Permit #:	06-05731-W	Application #:	090223-7
Permit Type:	GP	Project Name:	MINOR PARK GROUP 1
Land Use:	Landscape	Acres Served:	15.75
Facility ID:	230371	Facility Type:	WELL
Facility Name:	Mini #3 Well	Pump Type:	Centrifugal
Pump Diameter (in):	0	Well Diameter (in):	2
Pump Capacity:	75	Intake Depth (ft):	0
Intake Elevation (ft):	0	Well Depth (ft):	60
Casing Depth (ft):	60	Well Use:	Primary
Facility Status:	Existing	Facility Type:	IRR
Source:	Biscayne Aquifer	Permitted:	Yes

K50
NE
1/2 - 1 Mile
Lower

FED USGS **USGS40000235281**

Organization ID:	USGS-FL	Organization Name:	USGS Florida Water Science Center
Monitor Location:	G -2210	Type:	Well
Description:	Not Reported	HUC:	03090202
Drainage Area:	Not Reported	Drainage Area Units:	Not Reported
Contrib Drainage Area:	Not Reported	Contrib Drainage Area Unts:	Not Reported
Aquifer:	Biscayne aquifer	Formation Type:	Biscayne Limestone Aquifer
Aquifer Type:	Unconfined single aquifer	Construction Date:	19750701
Well Depth:	20	Well Depth Units:	ft
Well Hole Depth:	20	Well Hole Depth Units:	ft

K51
NE
1/2 - 1 Mile
Lower

FED USGS **USGS40000235282**

Organization ID:	USGS-FL	Organization Name:	USGS Florida Water Science Center
Monitor Location:	G -2211	Type:	Well
Description:	Not Reported	HUC:	03090202
Drainage Area:	Not Reported	Drainage Area Units:	Not Reported
Contrib Drainage Area:	Not Reported	Contrib Drainage Area Unts:	Not Reported
Aquifer:	Biscayne aquifer	Formation Type:	Biscayne Limestone Aquifer
Aquifer Type:	Unconfined single aquifer	Construction Date:	19750701
Well Depth:	40	Well Depth Units:	ft
Well Hole Depth:	40	Well Hole Depth Units:	ft

GEOCHECK® - PHYSICAL SETTING SOURCE MAP FINDINGS

Map ID
Direction
Distance
Elevation | Database | EDR ID Number

J52
East
1/2 - 1 Mile
Lower | **FL WELLS** | **FLSO13020471952**

WELLS - SO:

Permit #:	06-03635-W	Application #:	020926-8
Permit Type:	GP	Project Name:	OLDIE GOLDIE BAR
Land Use:	Landscape	Acres Served:	1
Facility ID:	123352	Facility Type:	WELL
Facility Name:	Well 1	Pump Type:	Centrifugal
Pump Diameter (in):	0	Well Diameter (in):	2
Pump Capacity:	40	Intake Depth (ft):	0
Intake Elevation (ft):	0	Well Depth (ft):	42
Casing Depth (ft):	38	Well Use:	Primary
Facility Status:	Proposed	Facility Type:	IRR
Source:	Biscayne Aquifer	Permitted:	Yes

53
NW
1/2 - 1 Mile
Higher | **FL WELLS** | **FLSO13020574006**

WELLS - SO:

Permit #:	06-06029-W	Application #:	100421-2
Permit Type:	GP	Project Name:	16TH STREET IRRIGATION
Land Use:	Landscape	Acres Served:	.8
Facility ID:	255180	Facility Type:	WELL
Facility Name:	Irrigation Well	Pump Type:	Centrifugal
Pump Diameter (in):	0	Well Diameter (in):	4
Pump Capacity:	50	Intake Depth (ft):	0
Intake Elevation (ft):	0	Well Depth (ft):	100
Casing Depth (ft):	100	Well Use:	Primary
Facility Status:	Proposed	Facility Type:	IRR
Source:	Surficial Aquifer System	Permitted:	Yes

54
NW
1/2 - 1 Mile
Lower | **FL WELLS** | **FLSO13020546152**

WELLS - SO:

Permit #:	06-03959-W	Application #:	031030-7
Permit Type:	GP	Project Name:	LAUDERHILL MALL
Land Use:	Landscape	Acres Served:	3.3
Facility ID:	141721	Facility Type:	PUMP
Facility Name:	A	Pump Type:	Centrifugal
Pump Diameter (in):	10	Well Diameter (in):	0
Pump Capacity:	162	Intake Depth (ft):	0
Intake Elevation (ft):	0	Well Depth (ft):	0
Casing Depth (ft):	0	Well Use:	Primary
Facility Status:	Proposed	Facility Type:	IRR
Source:	Off-site Canal(s)	Permitted:	Yes

GEOCHECK® - PHYSICAL SETTING SOURCE MAP FINDINGS

Map ID
Direction
Distance
Elevation | Database | EDR ID Number

55
SSE **FED USGS** **USGS40000235196**
1/2 - 1 Mile
Lower

Organization ID:	USGS-FL	Organization Name:	USGS Florida Water Science Center
Monitor Location:	S -1504	Type:	Well
Description:	Not Reported	HUC:	03090202
Drainage Area:	Not Reported	Drainage Area Units:	Not Reported
Contrib Drainage Area:	Not Reported	Contrib Drainage Area Unts:	Not Reported
Aquifer:	Biscayne aquifer	Formation Type:	Biscayne Limestone Aquifer
Aquifer Type:	Not Reported	Construction Date:	Not Reported
Well Depth:	100	Well Depth Units:	ft
Well Hole Depth:	Not Reported	Well Hole Depth Units:	Not Reported

---

56
NNE **FL WELLS** **FLSO13020632754**
1/2 - 1 Mile
Higher

WELLS - SO:

Permit #:	06-08293-W	Application #:	220720-4
Permit Type:	GP	Project Name:	1701 N W 31ST AVE
Land Use:	Industrial	Acres Served:	.815
Facility ID:	290702	Facility Type:	WELL
Facility Name:	WELL	Pump Type:	Electric Turbine
Pump Diameter (in):	0	Well Diameter (in):	3
Pump Capacity:	80	Intake Depth (ft):	0
Intake Elevation (ft):	0	Well Depth (ft):	40
Casing Depth (ft):	35	Well Use:	Primary
Facility Status:	Proposed	Facility Type:	Industrial
Source:	Biscayne Aquifer	Permitted:	Yes

57
West **FL WELLS** **FLSO13020617114**
1/2 - 1 Mile
Lower

WELLS - SO:

Permit #:	06-05238-W	Application #:	170301-1
Permit Type:	GP	Project Name:	STRATA
Land Use:	Landscape	Acres Served:	12
Facility ID:	260220	Facility Type:	PUMP
Facility Name:	Pump 1	Pump Type:	Centrifugal
Pump Diameter (in):	3	Well Diameter (in):	0
Pump Capacity:	100	Intake Depth (ft):	0
Intake Elevation (ft):	0	Well Depth (ft):	0
Casing Depth (ft):	0	Well Use:	Primary
Facility Status:	Existing	Facility Type:	IRR
Source:	SFWMD Canal (C-12)	Permitted:	Yes

GEOCHECK® - PHYSICAL SETTING SOURCE MAP FINDINGS

Map ID Direction Distance Elevation			Database	EDR ID Number
1G **NE** **1/2 - 1 Mile** **Lower**	Site ID: Groundwater Flow: Water Table Depth: Date:	8943790 SW 6 7/91	**AQUIFLOW**	**903**
2G **WNW** **1/2 - 1 Mile** **Lower**	Site ID: Groundwater Flow: Water Table Depth: Date:	8731638 S-SE 4-10 ft. 12/11/87	**AQUIFLOW**	**625**
3G **West** **1/4 - 1/2 Mile** **Lower**	Site ID: Groundwater Flow: Water Table Depth: Date:	8501545 N Avg. 5.3 ft. 10/15/93	**AQUIFLOW**	**306**
4G **East** **1/2 - 1 Mile** **Lower**	Site ID: Groundwater Flow: Water Table Depth: Date:	8502634 SW 4.09-4.92 4/92	**AQUIFLOW**	**773**
5G **East** **1/2 - 1 Mile** **Lower**	Site ID: Groundwater Flow: Water Table Depth: Date:	8501925 S - SE 5.62-6.76 7/89	**AQUIFLOW**	**840**
6G **East** **0 - 1/8 Mile** **Lower**	Site ID: Groundwater Flow: Water Table Depth: Date:	8501529 SE Avg. 8.3 ft. 2/91	**AQUIFLOW**	**3214**
7G **ESE** **1/2 - 1 Mile** **Lower**	Site ID: Groundwater Flow: Water Table Depth: Date:	8501501 SW 3.4 10/93	**AQUIFLOW**	**842**

GEOCHECK® - PHYSICAL SETTING SOURCE MAP FINDINGS
RADON

AREA RADON INFORMATION

State Database: FL Radon

Radon Test Results

Zip	Total Buildings	% of sites>4pCi/L	Data Source
33311	13	0.0	Certified Residential Database
33311	101	5.0	Mandatory Non-Residential Database
33311	13	0.0	Mandatory Residential Database

Federal EPA Radon Zone for BROWARD County: 3

Note: Zone 1 indoor average level > 4 pCi/L.
: Zone 2 indoor average level >= 2 pCi/L and <= 4 pCi/L.
: Zone 3 indoor average level < 2 pCi/L.

Federal Area Radon Information for BROWARD COUNTY, FL

Number of sites tested: 180

Area	Average Activity	% <4 pCi/L	% 4-20 pCi/L	% >20 pCi/L
Living Area	0.730 pCi/L	98%	2%	0%
Basement	Not Reported	Not Reported	Not Reported	Not Reported

PHYSICAL SETTING SOURCE RECORDS SEARCHED

TOPOGRAPHIC INFORMATION

USGS 7.5' Digital Elevation Model (DEM)
Source: United States Geologic Survey
EDR acquired the USGS 7.5' Digital Elevation Model in 2002 and updated it in 2006. The 7.5 minute DEM corresponds to the USGS 1:24,000- and 1:25,000-scale topographic quadrangle maps. The DEM provides elevation data with consistent elevation units and projection.

Current USGS 7.5 Minute Topographic Map
Source: U.S. Geological Survey

HYDROLOGIC INFORMATION

Flood Zone Data: This data was obtained from the Federal Emergency Management Agency (FEMA). It depicts 100-year and 500-year flood zones as defined by FEMA. It includes the National Flood Hazard Layer (NFHL) which incorporates Flood Insurance Rate Map (FIRM) data and Q3 data from FEMA in areas not covered by NFHL.
Source: FEMA
Telephone: 877-336-2627
Date of Government Version: 2003, 2015

NWI: National Wetlands Inventory. This data, available in select counties across the country, was obtained by EDR in 2002, 2005, 2010 and 2015 from the U.S. Fish and Wildlife Service.

State Wetlands Data: Wetlands Inventory
Source: Department of Environmental Protection
Telephone: 850-245-8238

HYDROGEOLOGIC INFORMATION

AQUIFLOW^{R} Information System
Source: EDR proprietary database of groundwater flow information
EDR has developed the AQUIFLOW Information System (AIS) to provide data on the general direction of groundwater flow at specific points. EDR has reviewed reports submitted to regulatory authorities at select sites and has extracted the date of the report, hydrogeologically determined groundwater flow direction and depth to water table information.

GEOLOGIC INFORMATION

Geologic Age and Rock Stratigraphic Unit
Source: P.G. Schruben, R.E. Arndt and W.J. Bawiec, Geology of the Conterminous U.S. at 1:2,500,000 Scale - A digital representation of the 1974 P.B. King and H.M. Beikman Map, USGS Digital Data Series DDS - 11 (1994).

STATSGO: State Soil Geographic Database
Source: Department of Agriculture, Natural Resources Conservation Service (NRCS)
The U.S. Department of Agriculture's (USDA) Natural Resources Conservation Service (NRCS) leads the national Conservation Soil Survey (NCSS) and is responsible for collecting, storing, maintaining and distributing soil survey information for privately owned lands in the United States. A soil map in a soil survey is a representation of soil patterns in a landscape. Soil maps for STATSGO are compiled by generalizing more detailed (SSURGO) soil survey maps.

SSURGO: Soil Survey Geographic Database
Source: Department of Agriculture, Natural Resources Conservation Service (NRCS)
Telephone: 800-672-5559
SSURGO is the most detailed level of mapping done by the Natural Resources Conservation Service, mapping scales generally range from 1:12,000 to 1:63,360. Field mapping methods using national standards are used to construct the soil maps in the Soil Survey Geographic (SSURGO) database. SSURGO digitizing duplicates the original soil survey maps. This level of mapping is designed for use by landowners, townships and county natural resource planning and management.

PHYSICAL SETTING SOURCE RECORDS SEARCHED

LOCAL / REGIONAL WATER AGENCY RECORDS

FEDERAL WATER WELLS

PWS: Public Water Systems
Source: EPA/Office of Drinking Water
Telephone: 202-564-3750
Public Water System data from the Federal Reporting Data System. A PWS is any water system which provides water to at least 25 people for at least 60 days annually. PWSs provide water from wells, rivers and other sources.

PWS ENF: Public Water Systems Violation and Enforcement Data
Source: EPA/Office of Drinking Water
Telephone: 202-564-3750
Violation and Enforcement data for Public Water Systems from the Safe Drinking Water Information System (SDWIS) after August 1995. Prior to August 1995, the data came from the Federal Reporting Data System (FRDS).

USGS Water Wells: USGS National Water Inventory System (NWIS)
This database contains descriptive information on sites where the USGS collects or has collected data on surface water and/or groundwater. The groundwater data includes information on wells, springs, and other sources of groundwater.

OTHER STATE DATABASE INFORMATION

Public Water System (PWS) Wells (Non-Federal)
Department of Environmental Protection
Telephone: 850-245-8629
Statewide coverage of PWS Wells, excluding Federally owned facilities.

Well Construction Permitting Database
Source: Northwest Florida Water Management District
Telephone: 850-539-5999

Consumptive Use Permit Well Database
Source: St. Johns River Water Management District
Telephone: 386-329-4841

DEP GWIS - Generalized Water Information System Well Data
Source: Department of Environmental Protection
Telephone: 850-245-8507
Data collected for the Watershed Monitoring Section of the Department of Environmental Protection.

DOH and DEP Historic Study of Private Wells
Source: Department of Environmental Protection
Telephone: 850-559-0901
Historic database for private supply wells.

Permitted Well Location Database
Source: South Florida Water Management District
Telephone: 561-682-6877

Super Act Program Well Data
Source: Department of Health
Telephone: 850-245-4250
This table consists of data relating to all privately and publicly owned potable wells investigated as part of the SUPER Act program. The Florida Department of Health's SUPER Act Program (per Chapter 376.3071(4)(g), Florida Statutes), was given authority to provide field and laboratory services, toxicological risk assessments, investigations of drinking water contamination complaints and education of the public.

PHYSICAL SETTING SOURCE RECORDS SEARCHED

Water Well Location Information
Source: Suwannee River Water Management District
Telephone: 386-796-7211

Water Well Permit Database
Source: Southwest Water Management District
Telephone: 352-796-7211

Oil and Gas Permit Database
Source: Department of Environmental Protection
Telephone: 850-245-3194
Locations of all permitted wells in the state of Florida.

Florida Sinkholes
Source: Department of Environmental Protection, Geological Survey
Telephone:
The sinkhole data was gathered by the Florida Sinkhole Research Institute, University of Florida.

RADON

State Database: FL Radon
Source: Department of Health
Telephone: 850-245-4288
Zip Code Based Radon Data

Area Radon Information
Source: USGS
Telephone: 703-356-4020
The National Radon Database has been developed by the U.S. Environmental Protection Agency (USEPA) and is a compilation of the EPA/State Residential Radon Survey and the National Residential Radon Survey. The study covers the years 1986 - 1992. Where necessary data has been supplemented by information collected at private sources such as universities and research institutions.

EPA Radon Zones
Source: EPA
Telephone: 703-356-4020
Sections 307 & 309 of IRAA directed EPA to list and identify areas of U.S. with the potential for elevated indoor radon levels.

OTHER

Airport Landing Facilities: Private and public use landing facilities
Source: Federal Aviation Administration, 800-457-6656

Epicenters: World earthquake epicenters, Richter 5 or greater
Source: Department of Commerce, National Oceanic and Atmospheric Administration

Earthquake Fault Lines: The fault lines displayed on EDR's Topographic map are digitized quaternary faultlines, prepared in 1975 by the United State Geological Survey

STREET AND ADDRESS INFORMATION

© 2015 TomTom North America, Inc. All rights reserved. This material is proprietary and the subject of copyright protection and other intellectual property rights owned by or licensed to Tele Atlas North America, Inc. The use of this material is subject to the terms of a license agreement. You will be held liable for any unauthorized copying or disclosure of this material.

Appendix D Qualifications

Copyright © 2025 by AECOM
All rights reserved. No part of this copyrighted work may be reproduced, distributed, or transmitted in any form or by any means without the prior written permission of AECOM.



Babu Madabhushi, PhD

Years of experience
31 total | 25 with AECOM

Babu has 31 years of experience in conducting and managing environmental engineering projects. His technical expertise is in the areas of conducting contamination assessment, evaluation, water/wastewater treatment, groundwater treatment, remedial system operation and maintenance.

Babu is extremely knowledgeable of FDOT District Four, Florida's Turnpike Enterprise, DERM, FDEP and local regulations and standards. His expertise also encompasses sediment characterization, dredge design, RCRA Facility Investigation, contamination assessment, impact assessment, remedial investigation and feasibility studies, soil and groundwater remediation, in-situ bioremediation, and operation and maintenance of remedial systems.

Professional experience

Contamination Assessment and Remediation Services - BEE68, FDOT District Four (2022 – Present). Managing CAR Contract that included several task orders for projects that require soil and groundwater assessment, dewatering treatment and management, and regulatory agency coordination. The projects are located in Broward, Palm Beach, St. Lucie, and Martin Counties.

Contamination Assessment and Remediation Services - BE678, FDOT District Four (2020 – 2022). Managing CAR Contract that included several task orders for projects that require soil and groundwater assessment, dewatering treatment and management, and regulatory agency coordination. The projects are located in Broward, Palm Beach, St. Lucie, and Martin Counties.

Contamination Evaluation and Screening -PD&E Studies, FDOT District Six, Miami-Dade (SR-826, NW 74th St), Broward (I-95 Express Lanes, SW 10th St, Miami Gardens to County Line), St. Lucie (SR-80), Martin, and Monroe (US-1) Counties, FL (2003 – 2021). Developed CSER for more than 30 project locations and Re-Evaluation Reports for several FDOT projects in Miami-Dade (SR-826, NW 74th St), Broward (I-95 Express Lanes, SW 10th St, I-95), St. Lucie (SR-80), Martin, and Monroe (US-1) counties.

SR-826/Palmetto Expressway from north of NW 25th St to North of NW 104th St CSER, FDOT District Six, Miami-Dade County, FL (2022 – 2024). Contamination lead for the FDOT PLEMO with environmental assessment support services for the SR-826/Palmetto Expressway CSER. Tasks include performance of the Level I contamination assessment, provide recommendations for Level II after ranking the sites based on contamination potential.

SR-826/Palmetto Expressway from South of NW 25th St to North of NW 154th St SEIR, FDOT District Six, Miami-Dade County, FL (2020 – 2021). Contamination Lead to provide the FDOT PLEMO with environmental assessment support services for the SR 826 / Palmetto Expressway SEIR. Tasks include performance of the Level I contamination assessment, provide recommendations for Level II after ranking the sites based on contamination potential**.**

I-95 from South of NW 10th St to North of Hillsboro Boulevard, FDOT District Four, Broward County, FL (2017 – 2021). Contamination Lead for environmental tasks associated with the performance of a PD&E Study. Tasks include Contamination Lead to provide the FDOT PLEMO with environmental assessment support services. Tasks include performance of the Level I contamination assessment, provide recommendations for Level II after ranking the sites based on their contamination potential**.**

Education

PhD, Hazardous Waste Management, West Virginia University, 1997
MS, Wastewater Treatment, Indian Institute of Technology, 1993
BS, Civil Engineering, Kakatiya University, 1988

Expertise

CAR Project Manager
Contamination Assessment
Remedial Design
Remedial Action Implementation
Water/Wastewater Treatment
Groundwater Treatment
Remedial System Operation and Maintenance
Sediment Characterization

Training

40-hr OSHA HAZWOPER
8-hr OSHA HAZWOPER Annual Refresher

Registrations/Certifications

AECOM Certified Project Manager
AECOM Lead Verifier: In Situ Bioremediation

SR-826/Palmetto Expressway from US-1 (SR-5) to SR-836 / Dolphin Expressway, FDOT District Six, Miami-Dade County, FL (2018 – Present). Contamination lead for environmental tasks associated with the performance of an approximate 7-mile PD&E Study**.** Tasks include performance of the Level I contamination assessment, provide recommendations for Level II after ranking the sites based on their contamination potential.

I-75 from Miami-Dade County Line to SR-826 (Palmetto Expressway) PD&E Study, FDOT District Six, Miami-Dade County, FL (2007 – Present). Contamination lead for the performance of a PD&E Study. Tasks include performance of the Level I contamination assessment, provide recommendations for Level II after ranking the sites based on their contamination potential.

Wagner Creek/Seybold Canal Contaminated Sediment Dredging and Disposal (2017 – Present). Managed this critical project in a heavily commercialized area near Jackson Hospital. This included sediment dredge design, permitting, contaminated sediment characterization/handling, sediment stabilization, turbidity control and disposal at out of state landfill. Won multiple awards (from FDEP and other entities) for successfully completing this under budget and within schedule without harming the manatees.

Former Eaker Air Force Base Remediation, U.S. Air Force, Blytheville, AR (2011 – 2021). Project manager for this performance-based remediation contract to obtain unrestricted closure for four former RCRA sites at the former Eaker AFB. The sites are contaminated with petroleum compounds, light non-aqueous phase liquid, chlorinated solvents, and arsenic. Services include remedial investigation, innovative remediation enhancements, contaminated soil removal, in-situ soil and groundwater remediation, GIS mapping and support, groundwater modeling, and routine regulatory interaction. After successful completion or remedial investigation, the site is currently undergoing active groundwater remediation. He is also responsible for performing EPA's 5-Year Review Process.

Miami Dade DERM-14/E20 Contracts, Miami-Dade Aviation Department, Miami International Airport, Opa Locka Airport, Public Housing, Northwest Cargo Area, Miami, FL (2002 – 2021). Managed several projects that included delineation of petroleum, chlorinated solvent, and metals contamination at these properties. Installed several deep nested wells to delineate contamination in various zones of the aquifer. Multiple wells were installed in the vicinity of the runways, in the public right of way, and in the vicinity of residential areas. Currently overseeing the long-term groundwater monitoring activities.

Former Homestead Air Force Base Remediation, US Air Force, Homestead, FL (2011 – 2021). Deputy project manager for a performance-based remediation contract to obtain unrestricted closure for four former RCRA sites at the former Homestead AFB. The sites are contaminated with petroleum compounds, chlorinated solvents, and arsenic. Services include remedial investigation, preparation of Explanation of Significant Differences (ESD) to Record of Decision (ROD) document, innovative remediation enhancements, contaminated soil removal, in-situ soil and groundwater remediation, storage tank removal, remedial design modifications, GIS mapping and support, groundwater modeling, and routine regulatory interaction. After successful completion or remedial investigation, the site is currently undergoing active groundwater remediation. He is also responsible for performing EPA's 5-Year Review Process.

Contamination Evaluation Studies, FGT, Miami-Dade, Broward, St. Lucie, Martin, Bradford, Hillsborough, Orange, and Monroe Counties, FL, (2006 – Present). Contamination Specialist, responsible for developing contamination evaluation reports and Contingency Plans for numerous project locations in Miami-Dade, Broward, St. Lucie, Martin, Bradford, Hillsborough, Orange, and Monroe counties for projects associated with hydrotesting, pipeline maintenance/repairs and pipeline abandonment work.

Blue Lagoon Post Office Site Assessment, Remediation, and Methane Collection System, US Postal Service, Miami, FL (2003 – Present). Project Manager/Senior Environmental engineer for contamination assessment at a facility constructed over a filled-in canal where lead was found in the soil above state cleanup levels. Work included soil and groundwater remediation activities and methane gas collection system design and monitoring. Currently, AECOM is performing natural attenuation monitoring and methane gas monitoring.

Remediation Engineering, Federal Aviation Administration (FAA), William J. Hughes Technical Center, Atlantic City, NJ (2005 – 2012). Remediation engineering task leader for operation and maintenance of treatment systems for approximately 5,000-acre CERCLA Superfund site at Areas B, D, 20A, 29, and Area 41. Assisted with operation and maintenance of the existing Central Treatment Plant (Pump and Treat System) to treat petroleum contaminated water. Provided innovative remediation enhancements, such as in-situ aerobic bioremediation of petroleum compounds and reductive dechlorination of chlorinated solvents, contaminated soil removal, vapor extraction, groundwater and soil investigations, GIS mapping and support, groundwater modeling, and routine regulatory interaction.

aecom.com

Phase I Environmental Site Assessment
S36 Gated Spillway Facility
PIN No. 4942-20-00-0040
Oakland Park, Florida 33309

Prepared for
South Florida Water Management District

Contract Number: 4600004507-WO14
Project Number: 60741079

August 20, 2025

Delivering a better world

Prepared for:

South Florida Water Management District
3301 Gun Club Road
West Palm Beach, Florida 33406

Prepared by:

AECOM
110 East Broward Boulevard
Suite 700
Fort Lauderdale, Florida 33301
USA
www.aecom.com

Copyright © 2025 by AECOM
All rights reserved. No part of this copyrighted work may be reproduced, distributed, or transmitted in any form or by any means without the prior written permission of AECOM.

Table of Contents

Executive Summary 5
1. Introduction 7
1.1 Purpose 7
1.2 Scope of Work 8
1.3 Study Limitations 8
1.4 Report Viability 9
1.5 Data Gaps 10
2. Site Description 12
2.1 Site Location and Parcel Description 12
2.2 Site Ownership 12
2.3 Site Visit 12
2.3.1 Site and Facility Description 12
2.3.2 Surrounding Properties 13
2.3.3 Petroleum Products and Hazardous Materials 13
2.3.4 Hazardous Waste 13
2.3.5 Polychlorinated Biphenyls 13
2.3.6 Aboveground Storage Tanks 13
2.3.7 Underground Storage Tanks 13
2.3.8 Solid Waste 13
2.3.9 Water 13
2.3.10 Wastewater 13
2.3.11 Stormwater 14
2.3.12 Heating and Cooling 14
3. Environmental Setting 15
3.1 Topography 15
3.2 Soil/Geology 15
3.3 Groundwater/Hydrology 15
4. Site and Area History 16
4.1 Subject Property 16
4.2 Adjoining Properties and Surrounding Area 16
4.3 Previously Prepared Environmental Reports 17
5. Database and Records Review 18
5.1 User Provided Information 18
5.2 Land Title and Judicial Records for Environmental Liens and Activity and Use Limitations 18
5.3 Database Information 18
5.3.1 Subject Property 18
5.3.2 Surrounding Sites 18
5.4 Vapor Encroachment Screening 19
5.4.1 Subject Property 19
5.4.2 Off-site 19
5.4.3 Local 19
5.4.4 County 20
5.4.5 State 20
5.4.6 Federal 20
6. Findings and Opinions 21

Copyright © 2025 by AECOM
All rights reserved. No part of this copyrighted work may be reproduced, distributed, or transmitted in any form or by any means without the prior written permission of AECOM.

6.1 Recognized Environmental Conditions 21
6.2 Controlled Recognized Environmental Conditions 21
6.3 Historical Recognized Environmental Conditions 21
6.4 Vapor Encroachment Conditions 21
6.5 De Minimis Conditions 21
6.6 Significant Data Gaps 21
7. Conclusions 22
8. Environmental Professional Statement 23
9. References 24
9.1 Persons Interviewed 24
9.2 Agencies Contacted 24
9.3 Documents Reviewed 24
Appendix A Photographs 27
Appendix B Supporting Documentation 28
Appendix C Environmental Database Report 29
Appendix D Qualifications 30

List of Appendices

Appendix A Photographs

Appendix B Supporting Documentation

Appendix C Environmental Database Report

Appendix D Qualifications

List of Figures

1. Site Location Map

2. Site Plan

Copyright © 2025 by AECOM
All rights reserved. No part of this copyrighted work may be reproduced, distributed, or transmitted in any form or by any means without the prior written permission of AECOM.

Executive Summary

South Florida Water Management District (SFWMD) contracted with AECOM Technical Services, Inc. (AECOM) to perform a Phase I Environmental Site Assessment (Phase I ESA) of the S36 Gated Spillway Facility (subject property) identified by Broward County Parcel Identification Number (PIN) 4942-20-00-0040, Oakland Park, Broward County, Florida. This Phase I ESA was performed in general conformance with the scope and limitations of ASTM International, Designation: E1527-21, Standard Practice for Environmental Site Assessments: Phase I Environmental Site Assessment Process (ASTM E1527-21). Exceptions to, or deletions from, this practice are described in this report.

The site visits were conducted on January 10, 2025 (exterior portions and surrounding area) and January 22, 2025 (interior of the onsite building). The approximate 7.9-acre subject property encompasses an estimated 4.4 acres of the Middle River Canal, a gated spillway structure, S36, and a small, single-story control building that houses electrical equipment used to operate the water control structure. The gated spillway structure is not manned, and the operations are automatically controlled. One (1) underground storage tank (UST) containing propane of an unknown capacity was observed next to the onsite structure on the northcentral portion of the subject property during the site reconnaissance. Additionally, four (4) water wells were observed at the subject property, north of the Middle River Canal. According to the information reviewed from a SFWMD Florida Aquifer System (FAS) Test Well program, each well monitors different zones of the FAS (i.e. Lower, Middle, and Upper). The purpose of the FAS Well program is to assess the subsurface hydrogeologic and water quality properties and to evaluate the potential of the FAS as a water supply resource. The wells are located in areas protected with a locked fence or locked metal shed. No visual potable water wells, clarifiers, dry wells, septic tanks, or leach fields were observed during the site visit.

The subject property is located in a residential area within the city of Oakland Park. The subject property is bordered to the north by Northwest 39th Street followed by Lake Emerald, a multi-tenant residential community and Lake Emerald. The subject property is bordered to the east by the Middle River Canal. The subject property is bordered to the southeast by Blue Heron Lake and to the southwest by multi-tenant residential properties. The subject property is bordered to the west by the Middle River Canal. Gasoline service stations and dry cleaners were not observed in the immediate vicinity (approximately 500 feet) of the subject property. Other off-site sources of concern were not identified in the immediate vicinity.

AECOM's historical review indicates that the subject property was developed with a narrow canal extending east to west along the southern south half of the subject property and agricultural row crops on the northern portion from at least 1940. By at least 1958, the Middle River Canal has been widened and the present-day gated spillway structure, S36, is depicted within the canal in the northcentral area of the subject property. Additionally, a dirt road parallel and north of the canal is depicted. By at least 1968, land clearing is depicted along the northern edge of the subject and extends offsite, to the north. By at least 1973, the present-day control building is depicted north of the canal in the central area of the subject property. The subject property remains in this general configuration until at least 2013, when the previously depicted road, north and parallel to the canal, has been redeveloped into a paved sidewalk and erosion control techniques, such as riprap placement, is depicted east of the gated spillway, on north and souths sides of the canal, extending less than a ¼ mile east. The subject property has remained in its current configuration (as observed during AECOM's site visit) since at least 2013. No recognized environmental conditions (RECs) were identified based on the historical review.

The subject property was not identified on the Environmental Data Resources, Inc. (EDR) environmental database search report obtained for this project. A number of surrounding sites were identified in the EDR environmental database search report. However, the majority of these sites were listed on non-contamination-related databases. Based on AECOM's review and analysis of the database listings, none of the surrounding sites are expected to present a REC to the subject property, based on their lack of documented contamination, distance (generally greater than 500 feet), regulatory status (i.e., regulatory closure, no violations found), media impacted (soil only), and/or topographical position relative to the subject property (i.e., down-gradient or cross-gradient).

Copyright © 2025 by AECOM
All rights reserved. No part of this copyrighted work may be reproduced, distributed, or transmitted in any form or by any means without the prior written permission of AECOM.

Based on the above-described circumstances, no RECs, controlled RECs (CRECs), historical RECs (HRECs), significant data gaps or de minimis conditions (DMCs) were identified in connection with the subject property.

In addition, no vapor encroachment conditions (VECs) were identified during completion of a Tier 1 vapor encroachment screening (VES) following ASTM International, Designation: E2600-22, *Standard Guide for Vapor Encroachment Screening on Property Involved in Real Estate Transactions* dated May 2022 (ASTM E2600-22).

Copyright © 2025 by AECOM
All rights reserved. No part of this copyrighted work may be reproduced, distributed, or transmitted in any form or by any means without the prior written permission of AECOM.

1. Introduction

1.1 Purpose

This Phase I Environmental Site Assessment (Phase I ESA) was performed pursuant to AECOM Technical Services, Inc. (AECOM's) written proposal, dated October 30, 2024, and Contract No. 4600004507-Work Order No. 14, for the S36 Gated Spillway Facility identified by Broward County Parcel Identification Number (PIN) 4942-20-00-0040, Oakland Park, Broward County, Florida (herein referred to as the "subject property"). This assessment was performed in advance of the potential spillway improvements at the subject property.

The purpose of this Phase I ESA is to provide the client with information for use in evaluating recognized environmental conditions (RECs) associated with the subject property. Per ASTM International, Designation: E1527-21, Standard Practice for Environmental Site Assessments: Phase I Environmental Site Assessment Process (ASTM E1527-21), potential findings can include RECs, historical RECs (HRECs), controlled RECs (CRECs), de minimis conditions (DMCs) and significant data gaps as follows:

- A REC is defined by the ASTM standard as "(1) the presence of hazardous substances or petroleum products in, on, or at the subject property due to a release to the environment; (2) the likely presence of hazardous substances or petroleum products in, on, or at the subject property due to a release or likely release to the environment; or (3) the presence of hazardous substances or petroleum products in, on, or at the subject property under conditions that pose a material threat of a future release to the environment." The term includes hazardous substances or petroleum products even under conditions in compliance with laws.
- A HREC is defined as a previous release of hazardous substances or petroleum products affecting the subject property that has been addressed to the satisfaction of the applicable regulatory authority and meeting unrestricted use criteria established by a regulatory authority or authorities without subjecting the subject property to any required controls.
- A CREC is defined as a recognized environmental condition affecting the subject property that has been addressed to the satisfaction of the applicable regulatory authority or authorities with hazardous substances or petroleum products allowed to remain in place subject to the implementation of required controls (activity and use limitations or other property use limitations).
- DMCs are conditions related to a release that generally do not present a threat to human health or the environment and generally would not be subject to enforcement action if brought to the attention of the appropriate governmental agencies.
- A significant data gap is a data gap that affects the ability of the environmental professional to identify a REC.

In addition, a Tier 1 vapor encroachment screening (VES) is completed as part of this assessment. This screening is conducted in general accordance with ASTM International, Designation: E2600-22, Standard Guide for Vapor Encroachment Screening on Property Involved in Real Estate Transactions dated May 2022 (ASTM E2600-22). The objective of the VES is to evaluate if a vapor encroachment condition (VEC) exists or if a VEC does not exist.

This Phase I ESA is based on a review of existing conditions, reported pre-existing conditions, and observed operations at the subject property and adjacent properties.

Copyright © 2025 by AECOM
All rights reserved. No part of this copyrighted work may be reproduced, distributed, or transmitted in any form or by any means without the prior written permission of AECOM.

1.2 Scope of Work

The Phase I ESA included a site visit, interviews, regulatory research, historical review, and a review and an environmental database analysis of the subject property. In conducting the Phase I ESA, AECOM assessed the subject property for visible signs of possible contamination, researched public records for the subject property and adjacent properties (as applicable), and conducted interviews with persons knowledgeable about the subject property. Non-Scope Services per ASTM E1527-21 including, but not limited to, asbestos, lead paint, radon, floodplains and wetlands were not included in the scope of work. On April 17, 2024, EPA signed the final rule 20 to designate perfluorooctanoic acid (PFOA) and perfluorooctanesulfonic acid (PFOS) collectively identified as per- and polyfluoroalkyl substances (PFAS) as hazardous substances under section 102(a) of CERCLA. This designation allows EPA to use its CERCLA enforcement authorities, as appropriate and where relevant statutory elements are met, which could shift the cost burden of CERCLA response costs from the Superfund to Potentially Responsible Parties (PRPs). As such, PFAS, is now considered part of the ASTM standard scope and is included in this scope of work.

This project was performed in general accordance with ASTM E1527-21 and AECOM's proposal to the client, dated October 30, 2024. Conclusions reached in this report are based upon the assessment performed and are subject to limitations set forth in Sections 1.3, 1.4, and 1.5 below.

1.3 Study Limitations

This report describes the results of AECOM's Phase I ESA to identify the presence of conditions materially affecting the subject facility and/or property within the limits of the established scope of work as described in our proposal.

As with any due diligence assessment, there is a certain degree of dependence upon oral information provided by facility or site representatives, which is not readily verifiable through visual observations or supported by any available written documentation. AECOM shall not be held responsible for conditions or consequences arising from relevant facts that were concealed, withheld, or not fully disclosed by facility or site representatives at the time this assessment was performed. In addition, the findings and opinions expressed in this report are subject to certain conditions and assumptions, which are noted in the report. Any party reviewing the findings of the report must carefully review and consider all such conditions and assumptions.

This report and the field data and notes were gathered and/or prepared by AECOM in accordance with the agreed upon scope of work and generally accepted engineering and scientific practice in effect at the time of AECOM's assessment of the subject property. The statements, findings and opinions contained in this report are only intended to give approximations of the environmental conditions at the subject property.

As specified in ASTM E1527-21, it is incumbent that the client and any other parties who review and rely upon this report understand the following inherent conditions surrounding any Phase I ESA:

- Uncertainty Not Eliminated - No ESA can wholly eliminate uncertainty regarding the potential for RECs in connection with a subject property. Performance of this practice is intended to reduce, but not eliminate, uncertainty regarding the potential for RECs in connection with a subject property, and this practice recognizes reasonable limits of time and cost. (Section 4.5.1 of ASTM E1527-21)
- Not Exhaustive - "All appropriate inquiries" does not mean an exhaustive assessment of a property. There is a point at which the cost of information or the time required to gather it outweighs the usefulness of the information and, in fact, may be a material detriment to the orderly completion of transactions. One of the purposes of this practice is to identify a balance between the competing goals of limiting the costs and time demands inherent in performing an ESA and the reduction of uncertainty about unknown conditions resulting from additional information. (Section 4.5.2 of ASTM E1527-21)
- Comparison with Subsequent Inquiry – It should not be concluded or assumed that an investigation was not AAI merely because the inquiry did not identify RECs in connection with a subject property. ESAs must be evaluated based on the reasonableness of judgments made at the time and under the circumstances in which they were made. Subsequent ESAs should not be considered valid standards to judge the

Copyright © 2025 by AECOM
All rights reserved. No part of this copyrighted work may be reproduced, distributed, or transmitted in any form or by any means without the prior written permission of AECOM.

appropriateness of any prior assessment based on hindsight, new information, use of developing technology or analytical techniques, or other factors. (Section 4.5.4 of ASTM E1527-21)

A similar set of inherent limitations exist in cases where the Phase I ESA included a screening-level assessment of vapor migration or vapor encroachment; such an assessment is a required part of a Phase I ESA when ASTM E1527-21 is employed. According to ASTM E2600-22, the following limitations apply:

- Uncertainty Not Eliminated in Screening - No VES can wholly eliminate uncertainty regarding the identifications of VECs in connection with the target property. Screening is intended to reduce, but not eliminate, uncertainty regarding whether or not a VEC exists in connection with the property. (Section 4.5.1 of ASTM E2600-22)
- Not Exhaustive - The guide is not meant to be an exhaustive screening. There is a point at which the cost of information obtained, or the time required to gather it outweighs the usefulness of the information and, in fact, may be a material detriment to the orderly completion of real estate transactions. One of the purposes of this guide is to identify a balance between the competing goals of limiting the costs and time demands inherent in performing a VES and the reduction of uncertainty about unknown conditions resulting from additional information. (Section 4.5.2 of ASTM E2600-22)
- Comparison with Subsequent Investigations - It should not be concluded or assumed that an investigation was not adequate because the investigation did not identify VECs in connection with a property. The VES must be evaluated based on the reasonableness of judgments made at the time and under the circumstances in which they were made. Subsequent VESs should not be considered valid bases to judge the appropriateness of any prior screening if based on hindsight, new information, use of developing technology or analytical techniques, or similar factors. (Section 4.5.4 of ASTM E2600-22)

This report was prepared pursuant to an agreement between South Florida Water Management District (SFWMD) (Client) and AECOM and is for the exclusive use of the Client. No other party is entitled to rely on the conclusions, observations, specifications, or data contained herein without first obtaining AECOM's written consent and provided any such party signs an AECOM-generated Reliance Letter. A third party's signing of the AECOM Reliance Letter and AECOM's written consent are conditions precedent to any additional use or reliance on this report.

The passage of time may result in changes in technology, economic conditions, site variations, or regulatory provisions, which would render the report inaccurate. Reliance on this report after the date of issuance as an accurate representation of current site conditions shall be at the user's sole risk.

1.4 Report Viability

According to ASTM E1527-21, an ESA "meeting or exceeding this practice is presumed to be viable when it is conducted within 180 days of acquisition of the subject property (or, for transactions not involving an acquisition such as a lease or refinance, the date of the intended transaction). The dates of the components presented in 4.6.2(i), (iii), (iv), and (v) for interviews, review of government records, visual inspections, and declaration by environmental professional, shall be identified in the report. Completion of searches for recorded environmental cleanup liens (4.6.2(ii)) is a user responsibility; however, if the user has engaged the environmental professional to conduct these searches, then that date shall also be identified in the report." The table below lists the dates of completion for pertinent components of this Phase I ESA.

Component	Date of Issuance/Completion
Interviews with Owners, Operators and Occupants	January 22, 2025
Environmental Database Report	November 1, 2024
Visual Inspection of the Subject Property and Adjoining Properties	January 10, 2025/January 22, 2025
Declaration by Environmental Professional	August 20, 2025
Issuance of Report	August 20, 2025

Copyright © 2025 by AECOM
All rights reserved. No part of this copyrighted work may be reproduced, distributed, or transmitted in any form or by any means without the prior written permission of AECOM.

Report Viability Expiration Date*	April 30, 2025

* The 180-day viability date is based on the earliest referenced component noted in the table above.

1.5 Data Gaps

Per ASTM E1527-21:

- A data gap is defined as a lack of or inability to obtain information required by this practice despite good faith efforts by the environmental professional to gather such information.
- A data gap is considered a significant data gap if other information and/or professional experience raises reasonable concerns involving the effects of that data gap on the ability of the environmental professional to render an opinion regarding whether conditions exist that are indicative of RECs or CRECs.

The following data gaps (to include site-specific limitations) were encountered during the course of this assessment:

- During the site visit, AECOM did not access the roof of the control building. AECOM's evaluation of the subject property focused on areas where hazardous substances are handled. The site contact did not report any hazardous substances associated with the roof or within the building. Based on this information, this particular site-related limiting condition is not expected to have a significant limitation to this assessment.
- Approximately 56% of the subject property is covered by water; therefore, not all areas were able to be observed/assessed. Based on the use of this portion of the subject property and a review of historical documents, this particular site-related limiting condition is not expected to have a significant limitation to this assessment.
- As specified in the agreed upon scope of work, a title search and environmental lien search were not conducted as part of this Phase I ESA. The user was not aware of environmental liens or activity use limitations (AULs) that have been placed on the subject property. Based upon historical data collected from other sources, this data gap is not expected to be significant so that it would impact the results of this assessment.
- A data failure was encountered in determining the historical use of the subject property. The earliest source of historical information reasonably ascertainable within the time frame of this report in which usage could be determined was an aerial photograph from 1940. At the time of the photograph, the subject property appeared to be a canal and portions of agricultural row crops (a developed use per ASTM E1527-21). Therefore, the ASTM E1527-21 requirement to determine all obvious uses of the property from the present back to the property's first obvious developed use, or back to 1940, whichever is earlier, could not be achieved. However, based upon the identified land use, it is unlikely that there had been significant prior development; therefore, this data failure is not expected to be significant so that it would impact the results of this assessment.
- It should be noted that not all standard historical sources, as defined per ASTM E1527-21, were reviewed as part of this assessment. In addition to recorded land title records, building department records were not reviewed. Based on information provided from the remaining standard historical sources, additional historical information obtained from building department records would not likely have assisted in meeting the historical use requirement; therefore, this data gap is not expected to be significant so that it would impact the results of this assessment.
- Per ASTM E1527-21, past owners, operators, and occupants of the subject property who are likely to have material information regarding the potential for contamination at the subject property shall be contacted to the extent that they can be identified and that the information likely to be obtained is not duplicative of information already obtained from other sources. AECOM was unable to interview past owners and/or operators at the subject property. However, based upon historical data collected from other sources, this data gap is not expected to be significant so that it would impact the results of this assessment.

Copyright © 2025 by AECOM
All rights reserved. No part of this copyrighted work may be reproduced, distributed, or transmitted in any form or by any means without the prior written permission of AECOM.

- Per the agreed scope-of-work and ASTM E1527-21, information related to certain site-specific items should be provided by the Phase I ESA report user to AECOM. To assist the user in gathering information that may be material to identifying RECs, AECOM provided the Client (the users) with the User Questionnaire from ASTM E1527-21; at this time the completed form has not been returned for inclusion in this report. However, this data gap is not expected to represent a significant data gap to this investigation, given the historical use of the subject property.
- AECOM submitted a Public Records Request (PRR) to the Oakland Park Fire Rescue and Florida Department of Environmental Protection (FDEP) to determine if they have files related to a historical hazardous materials release that may have occurred at the subject property. As of the date of this report, a response to AECOM's PRR has not been received. Based on AECOM's research to date, AECOM does not anticipate the response (if any) from the Oakland Park Fire Rescue to our PRR will significantly alter the conclusions or recommendations of this report. However, if information is received from this PRR that significantly impacts the conclusions of this report, this information will be forwarded upon receipt.

Copyright © 2025 by AECOM
All rights reserved. No part of this copyrighted work may be reproduced, distributed, or transmitted in any form or by any means without the prior written permission of AECOM.

2. Site Description

2.1 Site Location and Parcel Description

The subject property consists of approximately 7.9-acres of land and canal and is identified by Broward County PIN 4942-20-00-0040. The subject property is located in Oakland Park, Broward County, Florida. The subject property is a rectangular shaped tract of land and canal that includes a gated spillway structure, S36, situated within the Middle River Canal, approximately ½ mile west of Northwest 31st Avenue. The subject property is accessed from Northwest 39th Avenue (northern property boundary). The approximate location of the subject property is illustrated on Figure 1 - Site Location Map.

2.2 Site Ownership

According to the Broward County Property Appraiser's records, the subject property is owned by SFWMD.

2.3 Site Visit

Ms. Kelsey Esteves and Mr. Matthew Schlak with AECOM visited the subject property on January 10, 2025, and Ms. Esteves visited the subject property again on January 22, 2025. The initial site visit included a visual inspection of the exterior portions of the subject property and the surrounding area. During the initial site visit, the AECOM team was unaccompanied. During this visit, the onsite control building was inaccessible. As a result, a follow up visit was conducted in order to observe the interior of the control building. During the January 22, 2025, site visit, Ms. Esteves was accompanied by Mr. Josh Feltner, Leasing & Real Estate Support – Environmental Science Unit, of the SFWMD. Site-related limiting conditions encountered during this assessment were previously summarized in Section 1.5.

The site visit methodology consisted of walking over accessible areas of the subject property, including the building interior and exterior, the perimeter, and the portions of the surrounding area. The following sections summarize the results of the site visits.

2.3.1 Site and Facility Description

The approximate 7.9-acre subject property encompasses an estimated 4.4 acres of the Middle River Canal, a gated spillway structure, S36, and a single-story control building that houses electrical equipment used to operate the water control structure. The gated spillway structure is not manned, and the operations are automatically, or telemetry controlled.

The onsite structure is a reinforced concrete, gated spillway, with discharge controlled by cable operated, vertical lift gates. The operation of the gate is automatically controlled so that gate operating system opens or closes the gates in accordance with seasonal operational criteria.

During the site visit, one (1) underground storage tank (UST) containing propane of an unknown capacity was observed next to the onsite structure on the northcentral portion of the subject property. Additionally, four (4) water wells were observed at the subject property, north of the Middle River Canal. According to the information reviewed from a SFWMD Florida Aquifer System (FAS) Test Well program, each well monitors different zones of the FAS (i.e. Lower, Middle, and Upper). The purpose of the FAS Well program is to assess the subsurface hydrogeologic and water quality properties and to evaluate the potential of the FAS as a water supply resource. The wells are located in areas protected with a locked fence or locked metal shed. No visual potable water wells, clarifiers, dry wells, septic tanks, or leach fields was observed during the site visit. No visual evidence of discolored soil, water, or unusual vegetative conditions or odors were identified during the site visit. In addition, no visual evidence of significant corrosion was identified on the floors or walls of the spillway structure or control building of the subject property. The general layout of the subject property is illustrated on Figure 2 - Site Plan and Representative Site Photographs are provided in Appendix A.

Copyright © 2025 by AECOM
All rights reserved. No part of this copyrighted work may be reproduced, distributed, or transmitted in any form or by any means without the prior written permission of AECOM.

2.3.2 Surrounding Properties

The subject property is located in a residential area within the city of Oakland Park. The subject property is bordered to the north by Northwest 39th Street followed by Lake Emerald, a multi-tenant residential community and Lake Emerald. The subject property is bordered to the east by the Middle River Canal. The subject property is bordered to the southeast by Blue Heron Lake and to the southwest by multi-tenant residential properties. The subject property is bordered to the west by the Middle River Canal.

AECOM did not identify any gasoline service stations or dry cleaners in the immediate vicinity (500 feet) of the subject property. Two (2) sensitive receptors (i.e., day care centers, schools, hospitals) were identified as being located adjacent west of the subject property, Lauderdale Lakes Middle School and Oriole Elementary School. However, based on AECOM's site reconnaissance of the surrounding neighborhood, no off-site sources of concern were identified.

2.3.3 Petroleum Products and Hazardous Materials

No petroleum products or hazardous materials use, or storage was observed at the subject property. Staining or visual evidence of a hazardous materials release was not observed at the time of the site visit.

2.3.4 Hazardous Waste

No evidence of hazardous waste generation was observed at the subject property, and the site contact reported no such activities. In addition, the subject property was not listed as a generator of hazardous waste in the site-specific database report.

2.3.5 Polychlorinated Biphenyls

Polychlorinated biphenyl (PCB)-containing dielectric fluids have been widely used as coolants and lubricants in transformers, capacitors, and other electric equipment due to their insulating and nonflammable properties. Based on the use of the site, PCBs are not expected to be present on-site.

Hydraulic equipment (transformers, trash compactors, lifts) was not identified on the subject property. The on-site loading docks are manually operated.

2.3.6 Aboveground Storage Tanks

Aboveground storage tanks (ASTs) were not observed on the subject property during the site visit. In addition, no ASTs were listed in the site-specific environmental database report reviewed by AECOM, or otherwise identified during AECOM's review of historical aerial photographs.

2.3.7 Underground Storage Tanks

One (1) UST containing propane of an unknown capacity was observed next to the onsite structure on the southeastern portion of the subject property. Due to the nature of propane (gas at normal temperature and pressure), this propane storage is not considered a significant concern.

2.3.8 Solid Waste

Based on the lack of activities on-site, no solid waste is expected to be generated at the subject property.

2.3.9 Water

Municipal water is not currently provided to the subject property. No potable water wells were observed at the subject property or reported by the site contact to be present on-site.

2.3.10 Wastewater

Due to the lack of activities on-site, no wastewater is currently generated on the subject property.

Copyright © 2025 by AECOM
All rights reserved. No part of this copyrighted work may be reproduced, distributed, or transmitted in any form or by any means without the prior written permission of AECOM.

2.3.11 Stormwater

Stormwater from the subject property appears to drain via sheet flow to the stormwater drains located throughout the subject property. The subject property is connected to the municipal stormwater sewer system. No staining was observed in the vicinity of the storm drains.

2.3.12 Heating and Cooling

The on-site spillway structure and control building are not equipped with heating or cooling services.

Copyright © 2025 by AECOM
All rights reserved. No part of this copyrighted work may be reproduced, distributed, or transmitted in any form or by any means without the prior written permission of AECOM.

3. Environmental Setting

3.1 Topography

The United States Geological Survey (USGS) 7.5-minute topographic map of the Fort Lauderdale North, Florida quadrangle and a review of the Google Earth application indicate that the subject property elevation ranges from approximately 0 to 3 feet above mean sea level (amsl). Approximately 4.4 acres of the 7.9-acre site consist of the Middle River Canal. However, the remaining subject areas are developed and surface water runoff from the subject property is likely diverted to man-made drainage systems.

3.2 Soil/Geology

Site-specific geologic information was not identified during the course of this assessment; however, according to state and regional geologic sources, the subject property lies within the Gold Coast – Florida Bay Physiographic District. This is the area of south and southeastward sluggish drainage from Lake Okeechobee. The rocks and sediment are Pleistocene aged and are largely limestones or limestone cap rocks. The site lies within the sub classification of the Southern Atlantic Coastal Strip Subdistrict. The subdistrict consists of a broad ridge underlain by sand and shelly sand that probably originated as a shoal. Very gentle slopes exist on the westward side. The eastern side is more complex having been subsequently modified by marine processes. Within the Southern Atlantic Coastal Strip are six (6) geologically distinct sections. The subject site lies within the Pompano-Fort Lauderdale Gap. This is an area with no detectable coastal ridge; the elevations are generally 10-12 feet amsl (UF, 1981).

Surface soils at the subject property are mapped as the Udorthents. Udorthents soils consist of unconsolidated or heterogeneous geologic material removed in the excavation of ditches, canals, lakes and ponds. It is commonly piled along banks and has slopes of 2 to 40 percent. Few if any other soils are included in mapping. The soil is moderately well drained. Weeds and native grasses have become established in some areas of Udorthents. Other areas have little or no vegetation. The soil material is erodible, especially where slopes are steep and where areas are bare or sparsely vegetated. This soil is unsuited to cultivated crops, citrus, or improved pasture. It is frequently used as a source of roadbuilding material and as a source of fill for new homesites, golf courses, and other purposes. This soil is not assigned to a capability subclass. (USDA, 1984).

3.3 Groundwater/Hydrology

Site-specific hydrologic information was not identified during the course of this assessment. Based on topography and geologic conditions, uppermost groundwater likely occurs within 3 to 4 feet of the ground surface at the subject property (USGS, 1995). Uppermost groundwater flow direction likely follows local topography generally southeast and towards the Middle River Canal. It should be noted that the actual depth and flow direction of groundwater beneath the subject property cannot be determined without site-specific groundwater monitoring well data.

Copyright © 2025 by AECOM
All rights reserved. No part of this copyrighted work may be reproduced, distributed, or transmitted in any form or by any means without the prior written permission of AECOM.

4. Site and Area History

Historical information for the subject property and surrounding properties is based on AECOM's review and analysis of the following historical sources:

- Aerial photographs dated 1940, 1947, 1952, 1958, 1961, 1968, 1973, 1976, 1981, 1988, 1992, 1995, 1999, 2007, 2010, 2015, and 2019;
- Google Earth aerial images dated 1995, 1999, 2002 through 2008, 2010, 2011, 2013 through 2024;
- Topographic maps dated 1945, 1949, 1962, 1969, 1973, 1983, 1995, 2012, 2015, 2018, and 2021;
- City directories for the years 1985, 1990, 1992, 1995, 1999, 2000, 2005, 2010, 2014, 2017, and 2020;

Building Department records were not reviewed during the course of this assessment. According to EDR, Sanborn® Fire Insurance Map coverage is not available for the subject property. Copies of the historical documents/reports are provided in Appendix B.

4.1 Subject Property

AECOM's historical review indicates that the subject property was developed with a narrow canal extending east to west along the southern south half of the subject property and agricultural row crops on the northern portion from at least 1940. By at least 1958, the Middle River Canal has been widened and the present-day gated spillway structure, S36, is depicted within the canal in the northcentral area of the subject property. Additionally, a dirt road parallel and north of the canal is depicted. By at least 1968, land clearing is depicted along the northern edge of the subject and extends offsite, to the north. By at least 1973, the present-day control building is depicted north of the canal in the central area of the subject property. The subject property remains in this general configuration until at least 2013, when the previously depicted road, north and parallel to the canal, has been redeveloped into a paved sidewalk and erosion control techniques, such as riprap placement, is depicted east of the gated spillway, on north and souths sides of the canal, extending less than a ¼ mile east. The subject property has remained in its current configuration (as observed during AECOM's site visit) since at least 2013. No recognized environmental conditions (RECs) were identified based on the historical review.

4.2 Adjoining Properties and Surrounding Area

The 1940 historical aerial depicts the northern adjoining property to consist of agricultural land; the onsite canal extends east, with agricultural land north and south of the canal; an unimproved road, parallel to the canal, and vegetated land to the south; and the extension of the onsite canal to the west, with agricultural land to the north of the canal and vegetated land south of the canal. By at least 1958, land clearing is depicted to the northwest and material processing is depicted to the southwest. By at least 1961, a borrow lake is depicted to the east, south of the canal and a large borrow operation is depicted on the northern portion of the northern adjoining property. By at least 1968, the borrow lake, previously depicted to the east, has extended west to the southwestern adjoining property. Additionally, the northeastern adjoining property consists of a large borrow lake. By least 1973, Northwest 39th Street (the northern property boundary) is depicted in its current configuration. During this time the Lauderdale Lakes Middle School and Oriole Elementary School are depicted to the west, north of the Middle River Canal. By at least 1976, material processing is no longer depicted, and a small lake is present on the southwestern adjoining property. By at least 1988, the present-day multitenant community, Lake Emerald, is depicted to the north and the construction of the multi-tenant residential community to the southwest is depicted. The surrounding areas are depicted in the general configuration observed during AECOM's site reconnaissance since at least 1992. No historical off-site sources of concern were identified.

Copyright © 2025 by AECOM
All rights reserved. No part of this copyrighted work may be reproduced, distributed, or transmitted in any form or by any means without the prior written permission of AECOM.

4.3 Previously Prepared Environmental Reports

AECOM inquired about existing environmental reports associated with the subject property. Previously prepared environmental reports were not identified during this assessment, nor were they provided by the Client for review.

Copyright © 2025 by AECOM
All rights reserved. No part of this copyrighted work may be reproduced, distributed, or transmitted in any form or by any means without the prior written permission of AECOM.

5. Database and Records Review

5.1 User Provided Information

Section 6 of ASTM E1527-21 states that certain tasks, which will help to determine the possibility of RECs associated with the subject property, are generally conducted by the Phase I ESA report user. This includes the following: reviewing title records for environmental liens or activity and land use limitations and considering awareness of any specialized knowledge (e.g., information about previous ownership or environmental litigation), experience related to RECs at the subject property, or significant reduction in the purchase price of the subject property. Per the agreed scope-of-work, information related to these items should be provided by the Phase I ESA report user to AECOM. To assist the user in gathering information that may be material to identifying RECs, AECOM has provided the Client (the users) with the User Questionnaire from ASTM E1527-21; however, at this time the completed form has not been returned for inclusion in this report. This data gap is not expected to represent a significant limitation to this investigation based on other documentation reviewed as part of the Phase I ESA.

5.2 Land Title and Judicial Records for Environmental Liens and Activity and Use Limitations

Information pertaining to chain-of-title, environmental liens or activity and use limitation was not provided to AECOM by the User (i.e., the client), nor was AECOM contracted to obtain information pertaining to chain-of-title, environmental liens or activity and use limitations. Environmental agency databases as provided by EDR show no indication of deed restrictions or activity and use limitations due to a release of hazardous materials.

5.3 Database Information

In accordance with the scope of work and ASTM E1527-21, a search of various governmental databases was conducted by EDR. The site-specific environmental database report was reviewed to evaluate if soil and or groundwater from on-site and/or off-site sources of concern has the potential to impact the subject property. The database abbreviations are provided in the site-specific environmental database report. It should be noted that this information is reported as AECOM received it from EDR, which in turn reports information as it is provided in various government databases. It is not possible for either AECOM or EDR to verify the accuracy or completeness of information contained in these databases. However, the use of and reliance on this information is a generally accepted practice in the conduct of environmental due diligence.

The database report includes various reports detailing database information for each of the sites identified/geocoded within the specified radius. In some cases, additional sites were identified within the database report; however, EDR was not able to map them to specific locations due to insufficient/contradicting address information. These sites were included in the database report as "orphan" sites. A summary of AECOM's review, no orphan sites were identified. A copy of the EDR database report is provided in Appendix C.

Based on AECOM's research, the subject property is not located on or within a 1-mile radius of tribal lands.

5.3.1 Subject Property

The subject property was not identified in the site-specific environmental database report.

5.3.2 Surrounding Sites

According to the environmental database report, numerous sites (over 10) were identified within their respective ASTM E1527-21 and/or EDR search distances from the subject property. Based on AECOM's review of these database listings, none of these sites are expected to present a REC to the subject property based on their distance from the subject property, regulatory status (i.e., closed, no violations found), media impacted (i.e., soil only),

Copyright © 2025 by AECOM
All rights reserved. No part of this copyrighted work may be reproduced, distributed, or transmitted in any form or by any means without the prior written permission of AECOM.

and/or topographical position from the subject property (i.e., down-gradient or cross-gradient). Due to its proximity to the subject property, the following site is discussed in additional detail:

- Broward County School Building-Lauderdale Lakes, 3911 Northwest 30th Avenue, Facility ID's: 9047354 and FLD984201855, is located approximately 330 feet northwest of the subject property. This site is listed on the Resource Conservation and Recovery Act – Very Small Quantity Generator (RCRA-VSQG), Leaking Underground Storage Tank (LUST), UST, and Division Waste Management Contamination Sites (DWM Contam) databases. Further review of the databases and publicly available documents indicates this facility is Boyd Anderson High School, not Lauderdale Lakes Middle School, located at 3050 Northwest 41st Street, and is incorrectly mapped. This address is located more than 1,600 feet northwest of the subject property. Given the distance to the subject property, this listing is not considered a REC, in AECOM's opinion

5.4 Vapor Encroachment Screening

AECOM conducted a Tier 1 VES as part of this assessment. This screening was conducted in general accordance with the ASTM E2600-22. The objective of the VES was to determine if a VEC exists or if a VEC does not exist.

5.4.1 Subject Property

No on-site sources of vapor encroachment (e.g., UST, contaminated soil, groundwater plume, etc.) were identified during this assessment. Based on this information, a VEC due to an on-site source does not appear to exist.

5.4.2 Off-site

To conduct the VES of the nearby area, AECOM conducted a detailed review and analysis of the site-specific environmental database report with particular focus on the follow two types of sites:

1. Off-site properties that are impacted by chlorinated volatile organic compounds (CVOCs) and/or semi-volatile-organic compounds (SVOCs) and are located within approximately 1,750 feet of the subject property, and
2. Off-site properties that are impacted by petroleum hydrocarbons and are located within approximately 525 feet of the subject property.

The following paragraph summarizes the results of AECOM's VES of the nearby area.

A review of the site-specific environmental database indicates that 10 CVOC/SVOC and no petroleum hydrocarbon impacted sites are located with the above-described radii of the subject property. However, the 20 sites can be ruled out due to their regulatory status (i.e., regulatory closure has been issued), media impacted (i.e., soil only), and/or topographical position from the subject property (i.e., down-gradient or cross-gradient). Based on this information, it is AECOM's opinion that a VEC at the subject property due to an off-site source does not appear to exist.

5.4.3 Local

AECOM submitted a Public Records Request (PRR) to the Oakland Park Fire Rescue on January 10, 2025, to determine if they have files related to a historical hazardous materials release that may have occurred at the subject property. As of the date of this report, a response to AECOM's PRR has not been received. Based on AECOM's research to date, AECOM does not anticipate the response (if any) from the Oakland Park Fire Rescue to our PRR will significantly alter the conclusions or recommendations of this report. However, if information is received from this PRR that significantly impacts the conclusions of this report, this information will be forwarded upon receipt.

Copyright © 2025 by AECOM
All rights reserved. No part of this copyrighted work may be reproduced, distributed, or transmitted in any form or by any means without the prior written permission of AECOM.

5.4.4 County

AECOM reviewed the Broward County Property Appraiser's online database for records pertaining to the subject property's physical and parcel addresses. No records were identified for the subject property physical and parcel addresses.

5.4.5 State

AECOM submitted a Public Records Request to the FDEP on February 4, 2025, for information pertaining to the generation, transportation, storage, treatment and/or disposal of hazardous waste as well as any historical petroleum or chemical releases, leaking petroleum tanks, environmental assessment activities, and/or notices of violation that may have occurred on the subject property. No information was received during the time frame of this assessment. AECOM searched the FDEP Nexus Information Portal online database.

5.4.6 Federal

AECOM searched the United States Environmental Protection Agency's (US EPA's) Envirofacts and Superfund Enterprise Management System (SEMS) online databases. The SEMS database replaced the Comprehensive Environmental Response, Compensation and Liability Information System (CERCLIS) which has since been retired. SEMS includes the same data fields and content as CERCLIS. The Envirofacts database retrieves information obtained from 17 national systems, including the CERCLIS, Superfund program (NPL sites), hazardous waste sites, and potentially hazardous waste sites. The subject property was not listed on the Envirofacts or SEMS databases.

Copyright © 2025 by AECOM
All rights reserved. No part of this copyrighted work may be reproduced, distributed, or transmitted in any form or by any means without the prior written permission of AECOM.

6. Findings and Opinions

AECOM performed a Phase I ESA of the subject property in conformance with the scope and limitations of ASTM E1527-21, which meets the requirements of Title 40, Code of Federal Regulations Part 312 and is intended to constitute *all appropriate inquiry* for purposes of the landowner liability protections. Any exceptions to, or deletions from, this practice are described in Section 1.3 through 1.5 of this report.

The following sections summarize the findings of this Phase I ESA and the opinions of the environmental professional.

6.1 Recognized Environmental Conditions

Based on the above-described activities, no RECs were identified in connection with the subject property.

6.2 Controlled Recognized Environmental Conditions

Based on the above-described activities, no CRECs were identified in connection with the subject property.

6.3 Historical Recognized Environmental Conditions

Based on the above-described activities, no HRECs were identified in connection with the subject property.

6.4 Vapor Encroachment Conditions

Based on the above-described activities, no VECs were identified in connection with the subject property.

6.5 De Minimis Conditions

Based on the above-described activities, no DMCs were identified in connection with the subject property.

6.6 Significant Data Gaps

ASTM E1527-21 requires the environmental professional document significant data gaps, as well as any exceptions to, or deletions from the ASTM Practice E1527-21. A significant data gap is a data gap that affects the ability of the environmental professional to identify a recognized environmental condition.

Based on the above-described activities, no significant data gaps were identified during this Phase I ESA.

Copyright © 2025 by AECOM
All rights reserved. No part of this copyrighted work may be reproduced, distributed, or transmitted in any form or by any means without the prior written permission of AECOM.

7. Conclusions

AECOM has performed a Phase I Environmental Site Assessment in conformance with the scope and limitations of ASTM Practice E1527-21 of the S36 Gated Spillway Facility identified by Broward County PIN 4942-20-00-0040, Oakland Park, Broward County, Florida, the subject property. Any exceptions to, or deletions from, this practice are described in Section 1.3 of this report. This assessment has revealed no recognized environmental conditions, controlled recognized environmental conditions, or significant data gaps in connection with the subject property.

Copyright © 2025 by AECOM
All rights reserved. No part of this copyrighted work may be reproduced, distributed, or transmitted in any form or by any means without the prior written permission of AECOM.

8. Environmental Professional Statement

Mr. Madabhushi was the Environmental Professional (EP) for this project. Mr. Madabhushi's EP statement is below and his resume is provided in Appendix D:

I declare that, to the best of my professional knowledge and belief, I meet the definition of an EP as defined in §312.10 of 40 Code of Federal Regulations (CFR) and that I have the specific qualifications based on education, training, and experience to assess a property of the nature, history, and setting of the subject property. I have developed and performed all the appropriate inquiries in conformance with the standards and practices set forth in 40 CFR Part 312.

Signature:  Date: August 20, 2025

Copyright © 2025 by AECOM
All rights reserved. No part of this copyrighted work may be reproduced, distributed, or transmitted in any form or by any means without the prior written permission of AECOM.

9. References

9.1 Persons Interviewed

Feltner, Josh, SFWMD, jfeltner@sfwmd.gov. Mr. Feltner provided site escort on January 22, 2025.

9.2 Agencies Contacted

Assessor parcel information, reviewed for Broward County, Florida at https://bcpa.net/homepage.asp. This information was reviewed online by Ms. Kelsey Esteves with AECOM on January 24, 2025.

Broward County ENVIROS database - https://dpep.broward.org/Enviros/default.aspx?PossePresentation=PermitLicenseSearch

Environmental Protection Agency CERCLIS database - http://www.epa.gov/enviro/facts/cerclis/search.html

Environmental Protection Agency Envirofacts database - http://www.epa.gov/enviro/

Environmental Protection Agency Superfund Enterprise Management System (SEMS) database, https://cumulis.epa.gov/supercpad/cursites/srchsites.cfm

Florida Department of Environmental Protection Nexus Information Portal - https://prodenv.dep.state.fl.us/DepNexus/public/searchPortal

Oakland Park Fire Rescue, Fire Administration, 2100 Northwest 39th Street, Oakland Park, Florida 33309, (954) 630-4550.

South Florida Water Management Geoapps Mapping - https://exb.geoapps.sfwmd.gov/SFWMDMapping/index.html#data_s=id%3AdataSource_2-bc1e05b95db847b68f1bdac1c1bd3dce-0%3A11999

9.3 Documents Reviewed

ASTM E1527-21, Standard Practice for Environmental Site Assessments: Phase I Environmental Site Assessment Process, dated February 2023. www.astm.org

ASTM E2600-22, Standard Guide for Vapor Encroachment Screening on Property Involved in Real Estate Transactions, dated May 2022. www.astm.org

EDR 7.5 Minute Topographic Maps, prepared for SFWMD – S36 Spillway, Oakland Park, Florida 33309, dated November 1, 2024. Inquiry number 7810905.4. Report prepared by Environmental Data Resources Inc., 6 Armstrong Road, Shelton, Connecticut 06484, (800) 352-0050, www.edrnet.com.

EDR Aerial Photos Decade Package prepared for SFWMD – S36 Spillway, Oakland Park, Florida 33309, dated November 1, 2024. Inquiry number 7810905.8. Report prepared by Environmental Data Resources Inc., 6 Armstrong Road, Shelton, Connecticut 06484, (800) 352-0050, www.edrnet.com.

EDR City Directory Abstract prepared for SFWMD – S36 Spillway, Oakland Park, Florida 33309, dated November 4, 2024. Inquiry number 7810905.5. Report prepared by Environmental Data Resources Inc., 6 Armstrong Road, Shelton, Connecticut 06484, (800) 352-0050, www.edrnet.com.

EDR Radius Map with GeoCheck®, prepared for SFWMD – S36 Spillway, Oakland Park, Florida 33309, dated November 1, 2024. Inquiry number 7810905.2s. Report prepared by Environmental Data Resources Inc., 6 Armstrong Road, Shelton, Connecticut 06484, (800) 352-0050, www.edrnet.com.

Copyright © 2025 by AECOM
All rights reserved. No part of this copyrighted work may be reproduced, distributed, or transmitted in any form or by any means without the prior written permission of AECOM.

EDR Sanborn Map Report, prepared for SFWMD – S36 Spillway, Oakland Park, Florida 33309, dated November 1, 2024. Inquiry number 7810905.3. Report prepared by Environmental Data Resources Inc., 6 Armstrong Road, Shelton, Connecticut 06484, (800) 352-0050, www.edrnet.com.

Google Earth website, www.google.earth.com. This information was reviewed online by Ms. Kelsey Esteves with AECOM on January 24, 2025.

Soil Survey of Broward County Florida: U.S. Department of Agriculture, Soil Conservation. Issued 1981.

The Physiographic Divisions of Florida: Cooperative Extension Service; University of Florida; Institute of Food & Agricultural Sciences; U.S. Department of Agriculture. 1981.

U.S. Environmental Protection Agency, Technical Guide For Addressing Petroleum Vapor Intrusion At Leaking Underground Storage Tank Sites dated June 2015, https://www.epa.gov/sites/production/files/2015-06/documents/pvi-guide-final-6-10-15.pdf

Web Soil Survey, U.S. Department of Agriculture, Natural Resources Conservation Service website - http://websoilsurvey.nrcs.usda.gov/app/

Copyright © 2025 by AECOM
All rights reserved. No part of this copyrighted work may be reproduced, distributed, or transmitted in any form or by any means without the prior written permission of AECOM.

Figures

Copyright © 2025 by AECOM
All rights reserved. No part of this copyrighted work may be reproduced, distributed, or transmitted in any form or by any means without the prior written permission of AECOM.

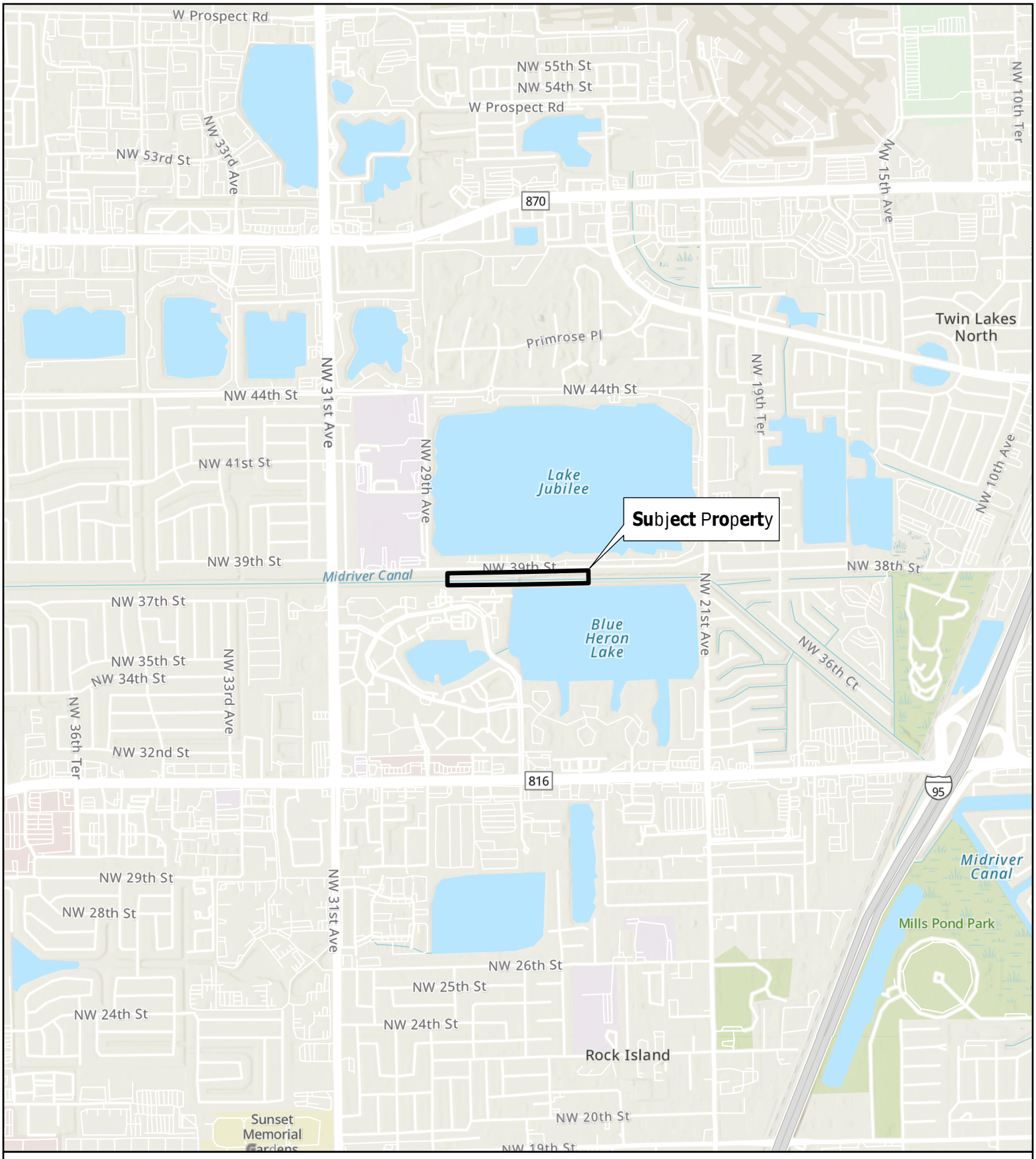

N

0 2,000 4,000

Feet

1 inch = 2,000 feet

Legend

Subject Property

DRAWN BY: SLW
CHECKED BY: KE
PROJECT NO.: 60741079
DATE: 1/28/2025

DATA SOURCE: ESRI (2024)

AECOM

Figure 1: Site Location Map

S36 Gated Spillway Facility
Parcel Identification No. 4942-20-00-0040
Oakland Park, Broward County, Florida



N

0 400 800

Feet

1 inch = 400 feet

Legend

Florida Aquifer System Well

Propane Tank

Subject Property

DRAWN BY: SLW
CHECKED BY: KE
PROJECT NO.: 60741079
DATE: 2/12/2025

DATA SOURCE: ESRI (2024)

AECOM

Figure 2: Site Plan

S36 Gated Spillway Facility
Parcel Identification No. 4942-20-00-0040
Oakland Park, Broward County, Florida

Appendix A Photographs

Copyright © 2025 by AECOM
All rights reserved. No part of this copyrighted work may be reproduced, distributed, or transmitted in any form or by any means without the prior written permission of AECOM.

PHOTOGRAPHIC LOG

Facility Name:	Site Location:	Project No.
S36 Gated Spillway Facility	Oakland Park, Broward County, Florida	60741079

Photo No.	Date:
1	01/10/25

Direction Photo Taken:

Northwest

Description:

View of Northwest 39th Street, located adjacent to the north of the subject property, beyond which is Lake Emerald, a residential community.



Photo No.	Date:
2	01/10/25

Direction Photo Taken:

East

Description:

View of a paved sidewalk located north of the Middle River Canal, which runs east to west on the northern portion of the subject property.



AECOM

PHOTOGRAPHIC LOG

Facility Name:	Site Location:	Project No.
S36 Gated Spillway Facility	Oakland Park, Broward County, Florida	60741079

Photo No.	Date:
3	01/10/25

Direction Photo Taken:

Southwest

Description:

View of the Middle River Canal followed by the multi-tenant residential community located adjacent to the southwest of the subject property.



Photo No.	Date:
4	01/10/25

Direction Photo Taken:

West

Description:

View of a paved sidewalk, located north of the Middle River Canal.



AECOM

PHOTOGRAPHIC LOG

Facility Name:	Site Location:	Project No.
S36 Gated Spillway Facility	Oakland Park, Broward County, Florida	60741079

Photo No.	Date:
5	01/10/25

Direction Photo Taken:

Northeast

Description:

View of the gated spillway structure, S36, located in the central portion of the subject property.



Photo No.	Date:
6	01/10/25

Direction Photo Taken:

Northwest

Description:

View of the S36 gated spillway structure control building located north of the Middle River Canal in the central portion of the subject property.



AECOM

PHOTOGRAPHIC LOG

Facility Name:	Site Location:	Project No.
S36 Gated Spillway Facility	Oakland Park, Broward County, Florida	60741079

Photo No.	Date:
7	01/22/25

Direction Photo Taken:

West/Northwest

Description:

View of the electronic control panels located within the control building.



Photo No.	Date:
8	01/22/25

Direction Photo Taken:

North

Description:

View of the propane powered emergency generator located within the control building.



AECOM

PHOTOGRAPHIC LOG

Facility Name:	Site Location:	Project No.
S36 Gated Spillway Facility	Oakland Park, Broward County, Florida	60741079

Photo No.	Date:
9	01/10/25

Direction Photo Taken:

Northwest

Description:

View of one (1) underground storage tank (UST) containing propane of an unknown capacity, located on the central portion of the subject property.



Photo No.	Date:
10	01/10/25

Direction Photo Taken:

Northwest

Description:

View of a metal shed, located northeast of the S36 gated spillway structure and north of the Middle River Canal, containing one (1) of the four (4) Florida Aquifer System (FAS) Test Wells observed on the subject property.



AECOM

PHOTOGRAPHIC LOG

Facility Name:	Site Location:	Project No.
S36 Gated Spillway Facility	Oakland Park, Broward County, Florida	60741079

Photo No.	Date:
11	01/10/25

Direction Photo Taken:

Northwest

Description:

View of one (1) of the four (4) FAS Test Wells on the subject property.



Photo No.	Date:
12	01/10/25

Direction Photo Taken:

Northwest

Description:

View of a metal shed, located northwest of the S36 gated spillway structure and north of the Middle River Canal, containing one (1) of the four (4) FAS Test Wells observed on the subject property.



Appendix B Supporting Documentation

Copyright © 2025 by AECOM
All rights reserved. No part of this copyrighted work may be reproduced, distributed, or transmitted in any form or by any means without the prior written permission of AECOM.

SFWMD - S36 Spillway

Fort Lauderdale

Fort Lauderdale, FL 33309

Inquiry Number: 7810905.8

November 01, 2024

The EDR Aerial Photo Decade Package

6 Armstrong Road, 4th floor
Shelton, CT 06484
Toll Free: 800.352.0050
www.edrnet.com

EDR Aerial Photo Decade Package

11/01/24

Site Name:

SFWMD - S36 Spillway
Fort Lauderdale
Fort Lauderdale, FL 33309
EDR Inquiry # 7810905.8

Client Name:

AECOM
7650 Corporate Center Drive
Miami, FL 33126
Contact: Kelsey Esteves

Environmental Data Resources, Inc. (EDR) Aerial Photo Decade Package is a screening tool designed to assist environmental professionals in evaluating potential liability on a target property resulting from past activities. EDR's professional researchers provide digitally reproduced historical aerial photographs, and when available, provide one photo per decade.

Search Results:

Year	Scale	Details	Source
2019	1"=500'	Flight Year: 2019	USDA/NAIP
2015	1"=500'	Flight Year: 2015	USDA/NAIP
2010	1"=500'	Flight Year: 2010	USDA/NAIP
2007	1"=500'	Flight Year: 2007	USDA/NAIP
1999	1"=500'	Acquisition Date: January 01, 1999	USGS/DOQQ
1995	1"=500'	Acquisition Date: January 01, 1995	USGS/DOQQ
1992	1"=500'	Flight Date: March 21, 1992	FDOT
1988	1"=500'	Flight Date: February 26, 1988	FDOT
1981	1"=500'	Flight Date: February 04, 1981	USGS
1976	1"=500'	Flight Date: January 23, 1976	FDOT
1973	1"=500'	Flight Date: December 11, 1973	FDOT
1968	1"=500'	Flight Date: March 24, 1968	FDOT
1961	1"=500'	Flight Date: October 21, 1961	USGS
1958	1"=500'	Flight Date: December 06, 1958	FDOT
1952	1"=500'	Flight Date: December 16, 1952	USGS
1947	1"=500'	Flight Date: March 26, 1947	U of FL
1940	1"=500'	Flight Date: February 14, 1940	USGS

When delivered electronically by EDR, the aerial photo images included with this report are for ONE TIME USE ONLY. Further reproduction of these aerial photo images is prohibited without permission from EDR. For more information contact your EDR Account Executive.

Disclaimer - Copyright and Trademark Notice

This Report contains certain information obtained from a variety of public and other sources reasonably available to Environmental Data Resources, LLC. It cannot be concluded from this Report that coverage information for the target and surrounding properties does not exist from other sources. This Report is provided on an "AS IS", "AS AVAILABLE" basis. NO WARRANTY EXPRESS OR IMPLIED IS MADE WHATSOEVER IN CONNECTION WITH THIS REPORT. ENVIRONMENTAL DATA RESOURCES, LLC AND ITS SUBSIDIARIES, AFFILIATES AND THIRD PARTY SUPPLIERS DISCLAIM ALL WARRANTIES, OF ANY KIND OR NATURE, EXPRESS OR IMPLIED, ARISING OUT OF OR RELATED TO THIS REPORT OR ANY OF THE DATA AND INFORMATION PROVIDED IN THIS REPORT, INCLUDING WITHOUT LIMITATION, ANY WARRANTIES REGARDING ACCURACY, QUALITY, CORRECTNESS, COMPLETENESS, COMPREHENSIVENESS, SUITABILITY, MERCHANTABILITY, FITNESS FOR A PARTICULAR PURPOSE, TITLE, NON-INFRINGEMENT, MISAPPROPRIATION, OR OTHERWISE. ALL RISK IS ASSUMED BY THE USER. IN NO EVENT SHALL ENVIRONMENTAL DATA RESOURCES, LLC OR ITS SUBSIDIARIES, AFFILIATES OR THIRD PARTY SUPPLIERS BE LIABLE TO ANYONE FOR ANY DIRECT, INCIDENTAL, INDIRECT, SPECIAL, CONSEQUENTIAL OR OTHER DAMAGES OF ANY TYPE OR KIND (INCLUDING BUT NOT LIMITED TO LOSS OF PROFITS, LOSS OF USE, OR LOSS OF DATA), ARISING OUT OF OR IN ANY WAY CONNECTED WITH THIS REPORT OR ANY OF THE DATA AND INFORMATION PROVIDED IN THIS REPORT.

Any analyses, estimates, ratings, environmental risk levels, or risk codes provided in this Report are provided for illustrative purposes only, and are not intended to provide, nor should they be interpreted as providing any facts regarding, or prediction or forecast of, any environmental risk for any property. Only an assessment performed by a qualified environmental professional can provide findings, opinions or conclusions regarding the environmental risk or conditions in, on or at any property.

Copyright 2024 by Environmental Data Resources, Inc. All rights reserved. Reproduction in any media or format, in whole or in part, of any report or map of Environmental Data Resources, Inc., or its affiliates, is prohibited without prior written permission.

EDR and its logos (including Sanborn and Sanborn Map) are trademarks of Environmental Data Resources, LLC or its affiliates. All other trademarks used herein are the property of their respective owners.



INQUIRY #: 7810905.8

YEAR: 2019

= 500'

N

EDR



INQUIRY #: 7810905.8

YEAR: 2015

= 500'

N

EDR


INQUIRY #: 7810905.8
YEAR: 2010
= 500'
N
EDR



INQUIRY #: 7810905.8

YEAR: 2007

= 500'

N

EDR


INQUIRY #: 7810905.8
YEAR: 1999
= 500'
N
EDR


INQUIRY #: 7810905.8
YEAR: 1995
= 500'
N
EDR



INQUIRY #: 7810905.8

YEAR: 1992

= 500'

N

EDR



INQUIRY #: 7810905.8

YEAR: 1988

= 500'

N

EDR



INQUIRY #: 7810905.8

YEAR: 1981

= 500'

N

EDR



INQUIRY #: 7810905.8

YEAR: 1976

= 500'

N

EDR



INQUIRY #: 7810905.8

YEAR: 1973

= 500'

N

EDR



INQUIRY #: 7810905.8

YEAR: 1968

= 500'

N

EDR



INQUIRY #: 7810905.8

YEAR: 1961

= 500'

N

EDR



INQUIRY #: 7810905.8

YEAR: 1958

= 500'

N

EDR



INQUIRY #: 7810905.8

YEAR: 1952

= 500'

N

EDR



INQUIRY #: 7810905.8

YEAR: 1947

= 500'

N

EDR



INQUIRY #: 7810905.8

YEAR: 1940

= 500'

N

EDR

SFWMD - S36 Spillway

Fort Lauderdale

Fort Lauderdale, FL 33309

Inquiry Number: 7810905.4

November 01, 2024

EDR Historical Topo Map Report

with QuadMatch™

6 Armstrong Road, 4th floor
Shelton, CT 06484
Toll Free: 800.352.0050
www.edrnet.com

EDR Historical Topo Map Report

11/01/24

Site Name:	Client Name:
SFWMD - S36 Spillway	AECOM
Fort Lauderdale	7650 Corporate Center Drive
Fort Lauderdale, FL 33309	Miami, FL 33126
EDR Inquiry # 7810905.4	Contact: Kelsey Esteves

EDR Topographic Map Library has been searched by EDR and maps covering the target property location as provided by AECOM were identified for the years listed below. EDR's Historical Topo Map Report is designed to assist professionals in evaluating potential liability on a target property resulting from past activities. EDRs Historical Topo Map Report includes a search of a collection of public and private color historical topographic maps, dating back to the late 1800s.

Search Results:

P.O.# 60741079

Project: SFWMD - S36 - Spillway

Coordinates:

Latitude:	26.173183 26° 10' 23" North
Longitude:	-80.179123 -80° 10' 45" West
UTM Zone:	Zone 17 North
UTM X Meters:	582032.35
UTM Y Meters:	2895122.20
Elevation:	3.00' above sea level

Maps Provided:

2021	1962
2018	1949
2015	1945
2012	
1995	
1983	
1973	
1969	

Disclaimer - Copyright and Trademark Notice

This Report contains certain information obtained from a variety of public and other sources reasonably available to Environmental Data Resources, LLC. It cannot be concluded from this Report that coverage information for the target and surrounding properties does not exist from other sources. This Report is provided on an "AS IS", "AS AVAILABLE" basis. NO WARRANTY EXPRESS OR IMPLIED IS MADE WHATSOEVER IN CONNECTION WITH THIS REPORT. ENVIRONMENTAL DATA RESOURCES, LLC AND ITS SUBSIDIARIES, AFFILIATES AND THIRD PARTY SUPPLIERS DISCLAIM ALL WARRANTIES, OF ANY KIND OR NATURE, EXPRESS OR IMPLIED, ARISING OUT OF OR RELATED TO THIS REPORT OR ANY OF THE DATA AND INFORMATION PROVIDED IN THIS REPORT, INCLUDING WITHOUT LIMITATION, ANY WARRANTIES REGARDING ACCURACY, QUALITY, CORRECTNESS, COMPLETENESS, COMPREHENSIVENESS, SUITABILITY, MERCHANTABILITY, FITNESS FOR A PARTICULAR PURPOSE, TITLE, NON-INFRINGEMENT, MISAPPROPRIATION, OR OTHERWISE. ALL RISK IS ASSUMED BY THE USER. IN NO EVENT SHALL ENVIRONMENTAL DATA RESOURCES, LLC OR ITS SUBSIDIARIES, AFFILIATES OR THIRD PARTY SUPPLIERS BE LIABLE TO ANYONE FOR ANY DIRECT, INCIDENTAL, INDIRECT, SPECIAL, CONSEQUENTIAL OR OTHER DAMAGES OF ANY TYPE OR KIND (INCLUDING BUT NOT LIMITED TO LOSS OF PROFITS, LOSS OF USE, OR LOSS OF DATA), ARISING OUT OF OR IN ANY WAY CONNECTED WITH THIS REPORT OR ANY OF THE DATA AND INFORMATION PROVIDED IN THIS REPORT. Any analyses, estimates, ratings, environmental risk levels, or risk codes provided in this Report are provided for illustrative purposes only, and are not intended to provide, nor should they be interpreted as providing any facts regarding, or prediction or forecast of, any environmental risk for any property. Only an assessment performed by a qualified environmental professional can provide findings, opinions or conclusions regarding the environmental risk or conditions in, on or at any property.

Copyright 2024 by Environmental Data Resources, Inc. All rights reserved. Reproduction in any media or format, in whole or in part, of any report or map of Environmental Data Resources, Inc., or its affiliates, is prohibited without prior written permission.

EDR and its logos (including Sanborn and Sanborn Map) are trademarks of Environmental Data Resources, LLC or its affiliates. All other trademarks used herein are the property of their respective owners.

Topo Sheet Key

This EDR Topo Map Report is based upon the following USGS topographic map sheets.

2021 Source Sheets



Fort Lauderdale North
2021
7.5-minute, 24000

2018 Source Sheets



Fort Lauderdale North
2018
7.5-minute, 24000

2015 Source Sheets



Fort Lauderdale North
2015
7.5-minute, 24000

2012 Source Sheets



Fort Lauderdale North
2012
7.5-minute, 24000

Topo Sheet Key

This EDR Topo Map Report is based upon the following USGS topographic map sheets.

1995 Source Sheets



Fort Lauderdale North
1995
7.5-minute, 24000
Aerial Photo Revised 1995

1983 Source Sheets



Fort Lauderdale North
1983
7.5-minute, 24000
Aerial Photo Revised 1980

1973 Source Sheets

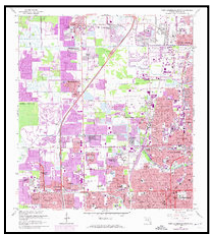

Fort Lauderdale North
1973
7.5-minute, 24000
Aerial Photo Revised 1973

1969 Source Sheets

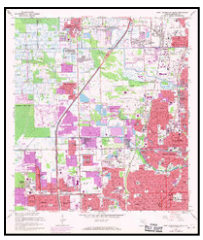

Fort Lauderdale North
1969
7.5-minute, 24000
Aerial Photo Revised 1969

Topo Sheet Key

This EDR Topo Map Report is based upon the following USGS topographic map sheets.

1962 Source Sheets

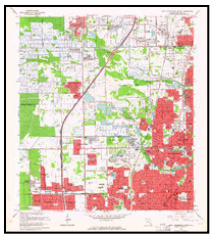

Fort Lauderdale North
1962
7.5-minute, 24000
Aerial Photo Revised 1961

1949 Source Sheets



Fort Lauderdale North
1949
7.5-minute, 24000
Aerial Photo Revised 1942

1945 Source Sheets



Fort Lauderdale North
1945
7.5-minute, 24000
Aerial Photo Revised 1942

Historical Topo Map

2021

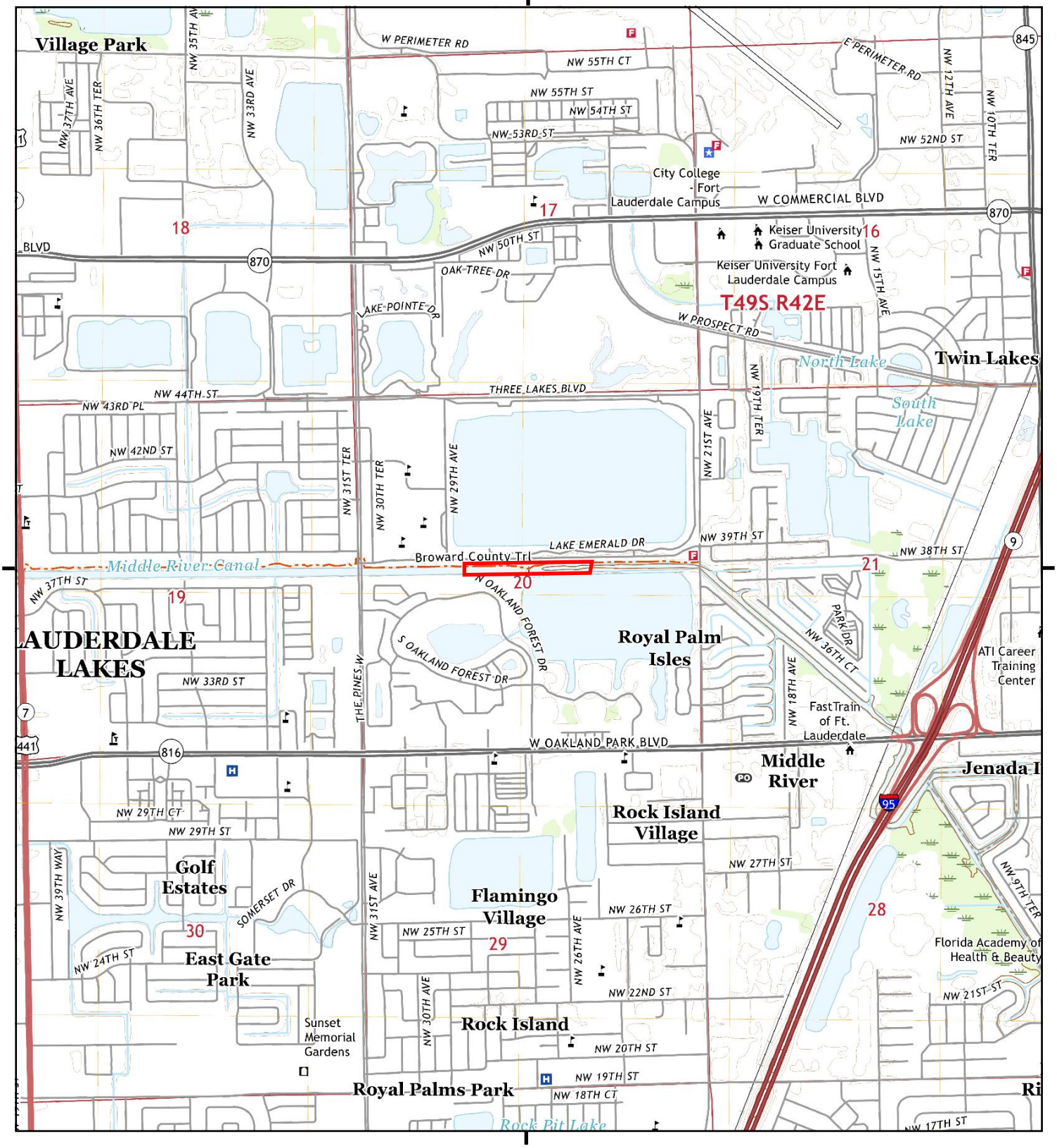

This report includes information from the following map sheet(s).

0 Miles 0.25 0.5 1 1.5

NW N NE
W E
SW S SE

TP, Fort Lauderdale North, 2021, 7.5-minute

SITE NAME: SFWMD - S36 Spillway
ADDRESS: Fort Lauderdale
Fort Lauderdale, FL 33309
CLIENT: AECOM

N

Historical Topo Map

2018

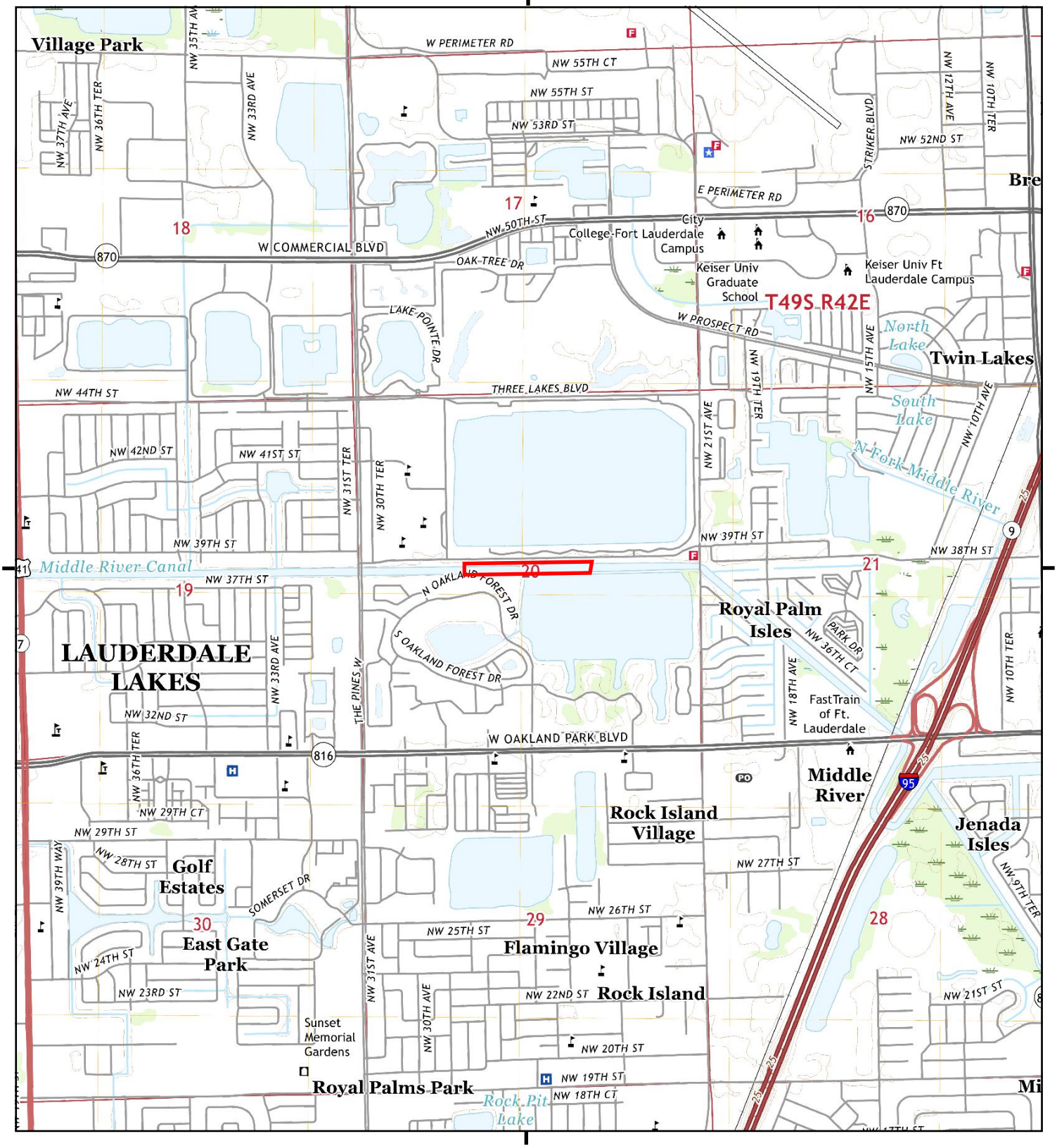

This report includes information from the following map sheet(s).

0 Miles 0.25 0.5 1 1.5

NW N NE
W E
SW S SE

TP, Fort Lauderdale North, 2018, 7.5-minute

SITE NAME: SFWMD - S36 Spillway
ADDRESS: Fort Lauderdale
Fort Lauderdale, FL 33309
CLIENT: AECOM

N

Historical Topo Map

2015

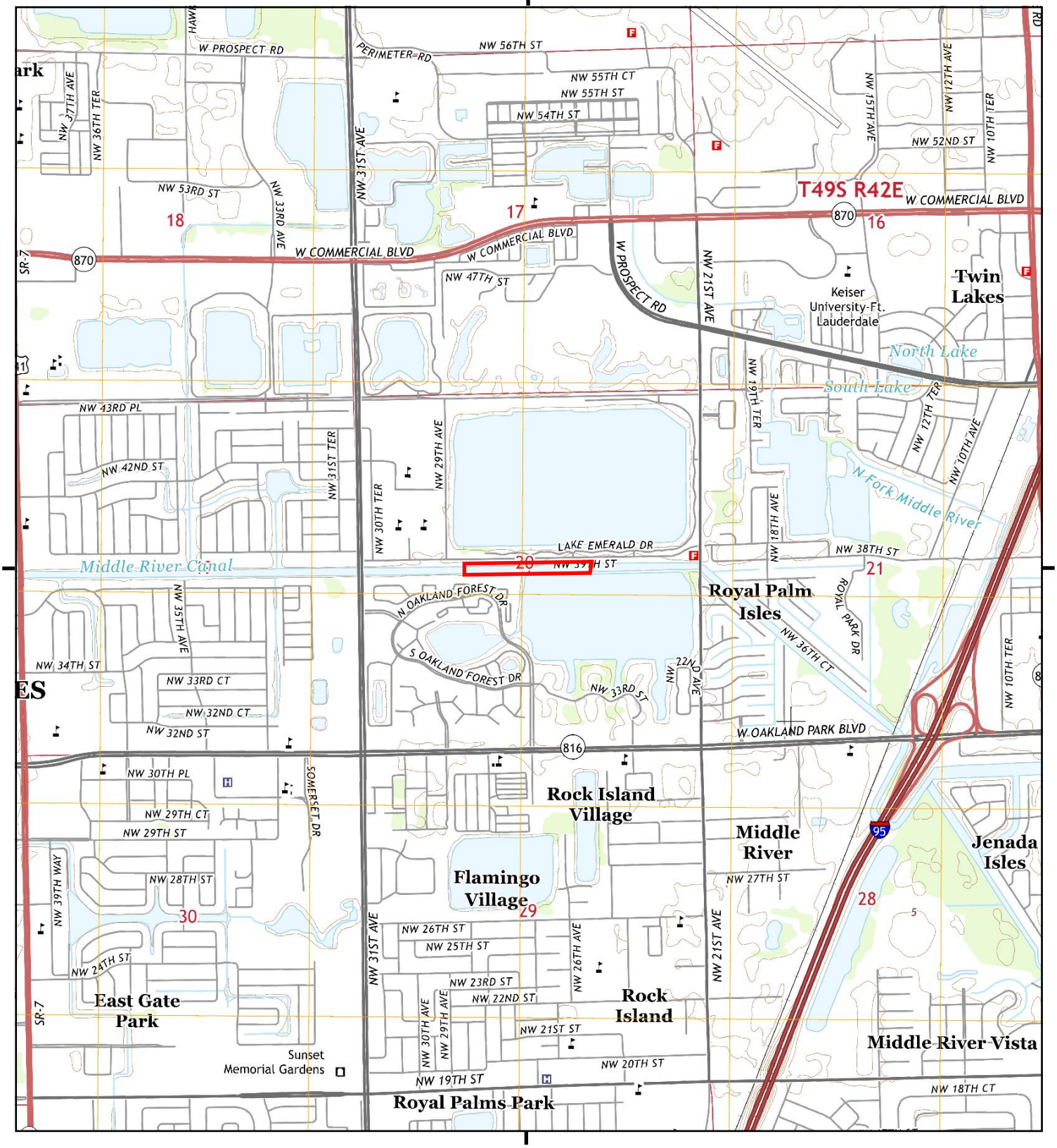

This report includes information from the following map sheet(s).

0 Miles 0.25 0.5 1 1.5

NW N NE
W E
SW S SE

TP, Fort Lauderdale North, 2015, 7.5-minute

SITE NAME: SFWMD - S36 Spillway
ADDRESS: Fort Lauderdale
Fort Lauderdale, FL 33309
CLIENT: AECOM

N

Historical Topo Map

2012

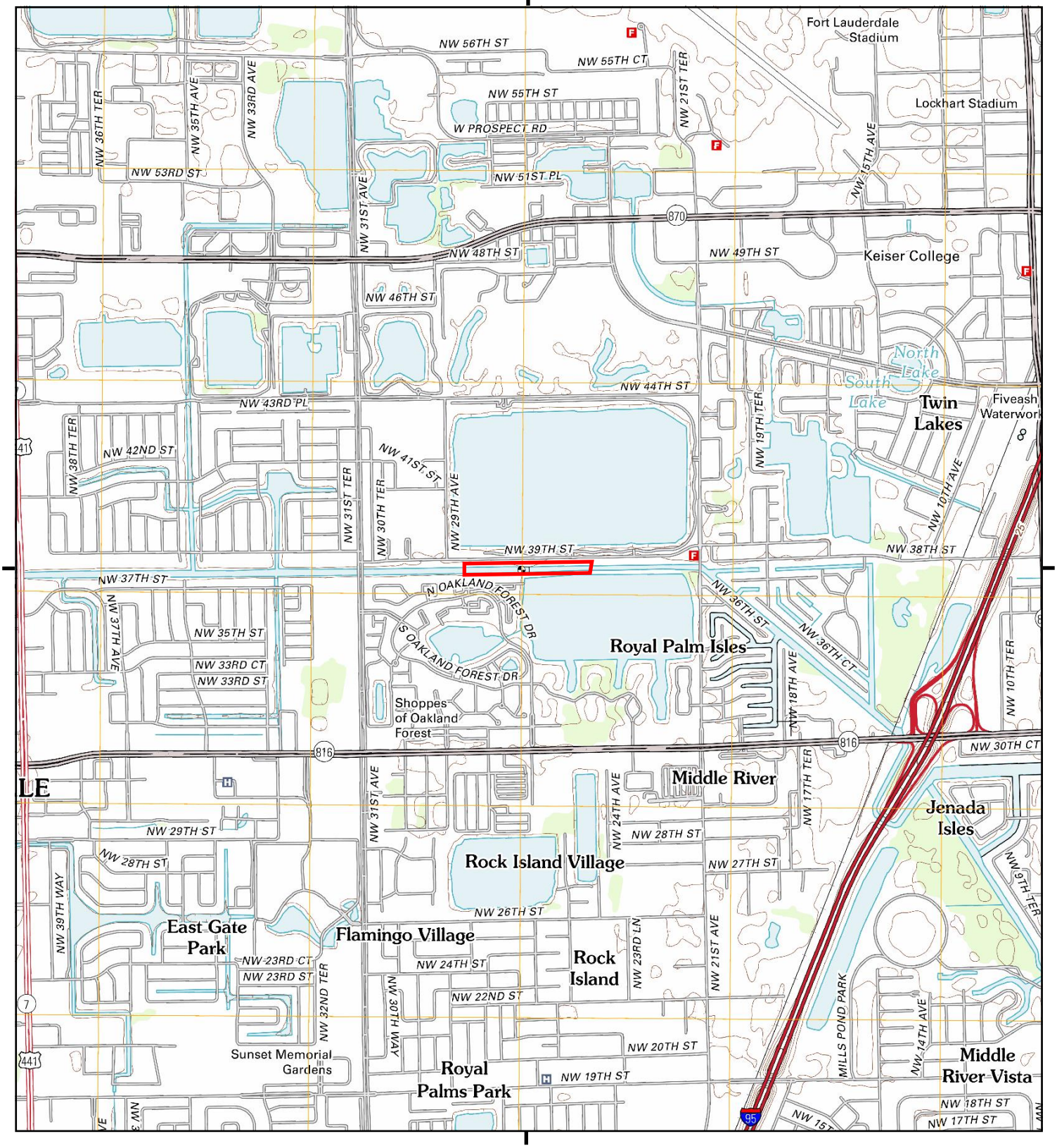

This report includes information from the following map sheet(s).

0 Miles 0.25 0.5 1 1.5

NW N NE
W E
SW S SE

TP, Fort Lauderdale North, 2012, 7.5-minute

SITE NAME: SFWMD - S36 Spillway
ADDRESS: Fort Lauderdale
Fort Lauderdale, FL 33309
CLIENT: AECOM

N

Historical Topo Map

1995

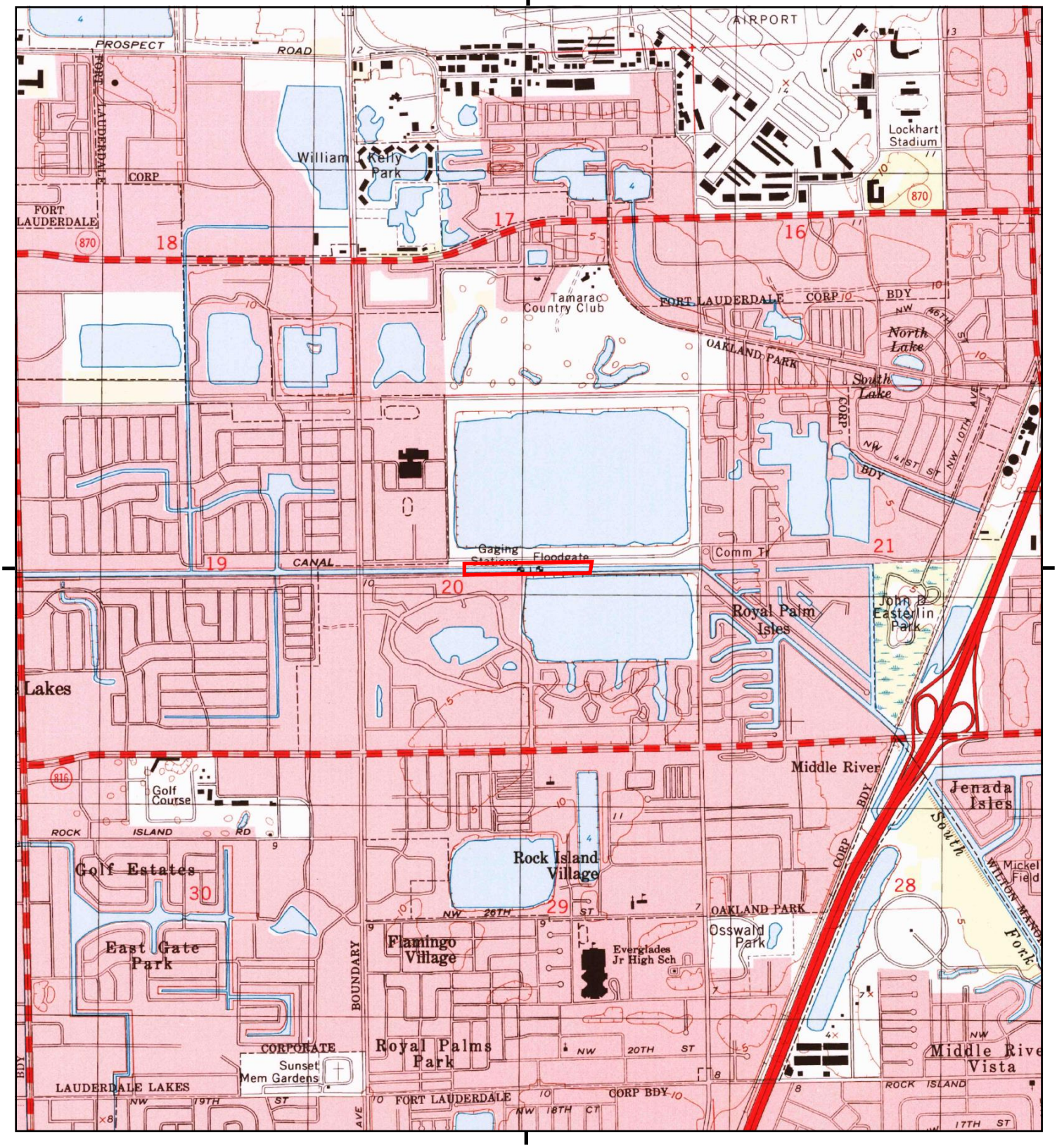

This report includes information from the following map sheet(s).

0 Miles 0.25 0.5 1 1.5

NW N NE
W E
SW S SE

TP, Fort Lauderdale North, 1995, 7.5-minute

SITE NAME: SFWMD - S36 Spillway
ADDRESS: Fort Lauderdale
Fort Lauderdale, FL 33309
CLIENT: AECOM

N

Historical Topo Map

1983

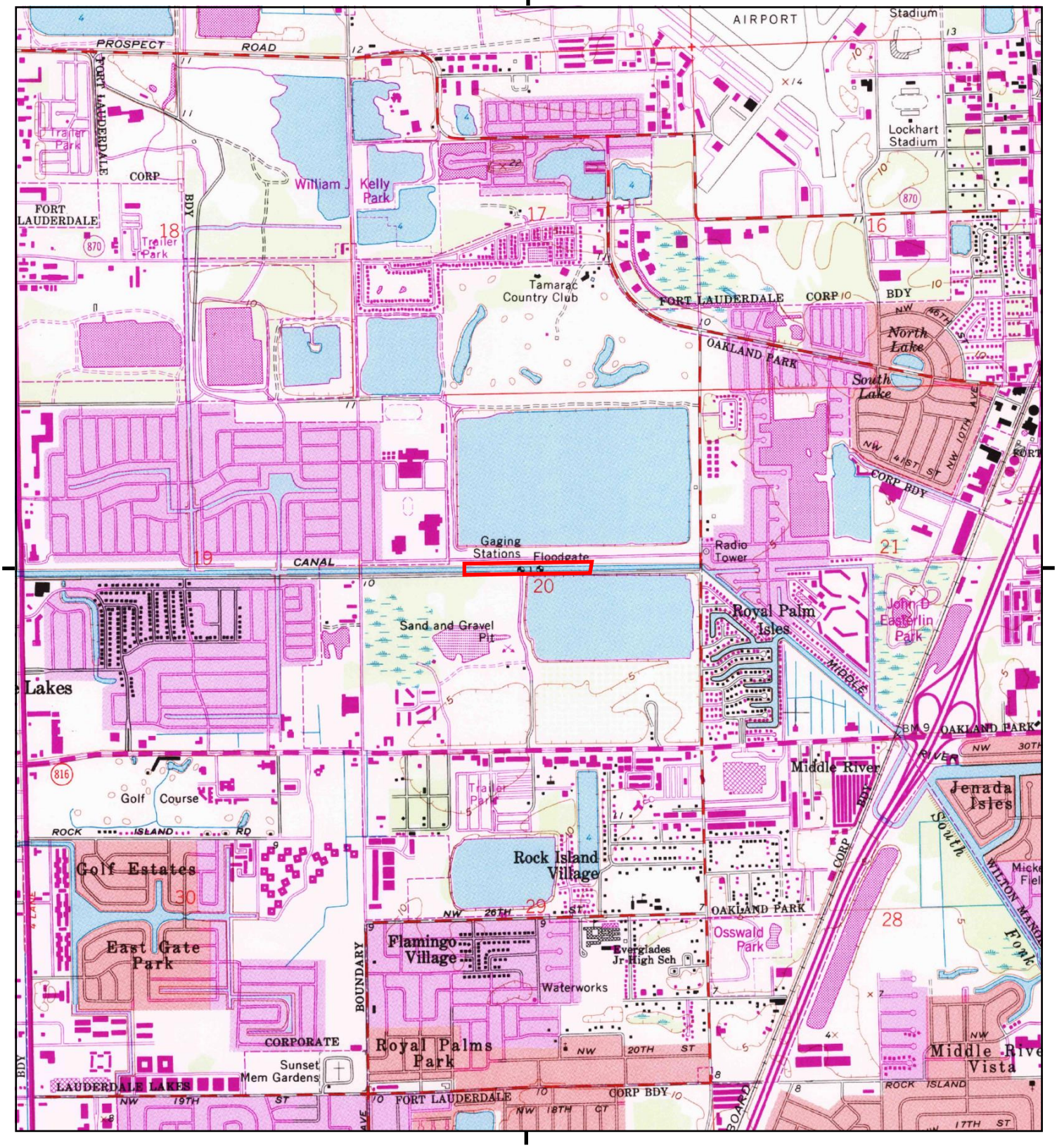

This report includes information from the following map sheet(s).

0 Miles 0.25 0.5 1 1.5

NW N NE
W E
SW S SE

TP, Fort Lauderdale North, 1983, 7.5-minute

SITE NAME: SFWMD - S36 Spillway
ADDRESS: Fort Lauderdale
Fort Lauderdale, FL 33309
CLIENT: AECOM

N

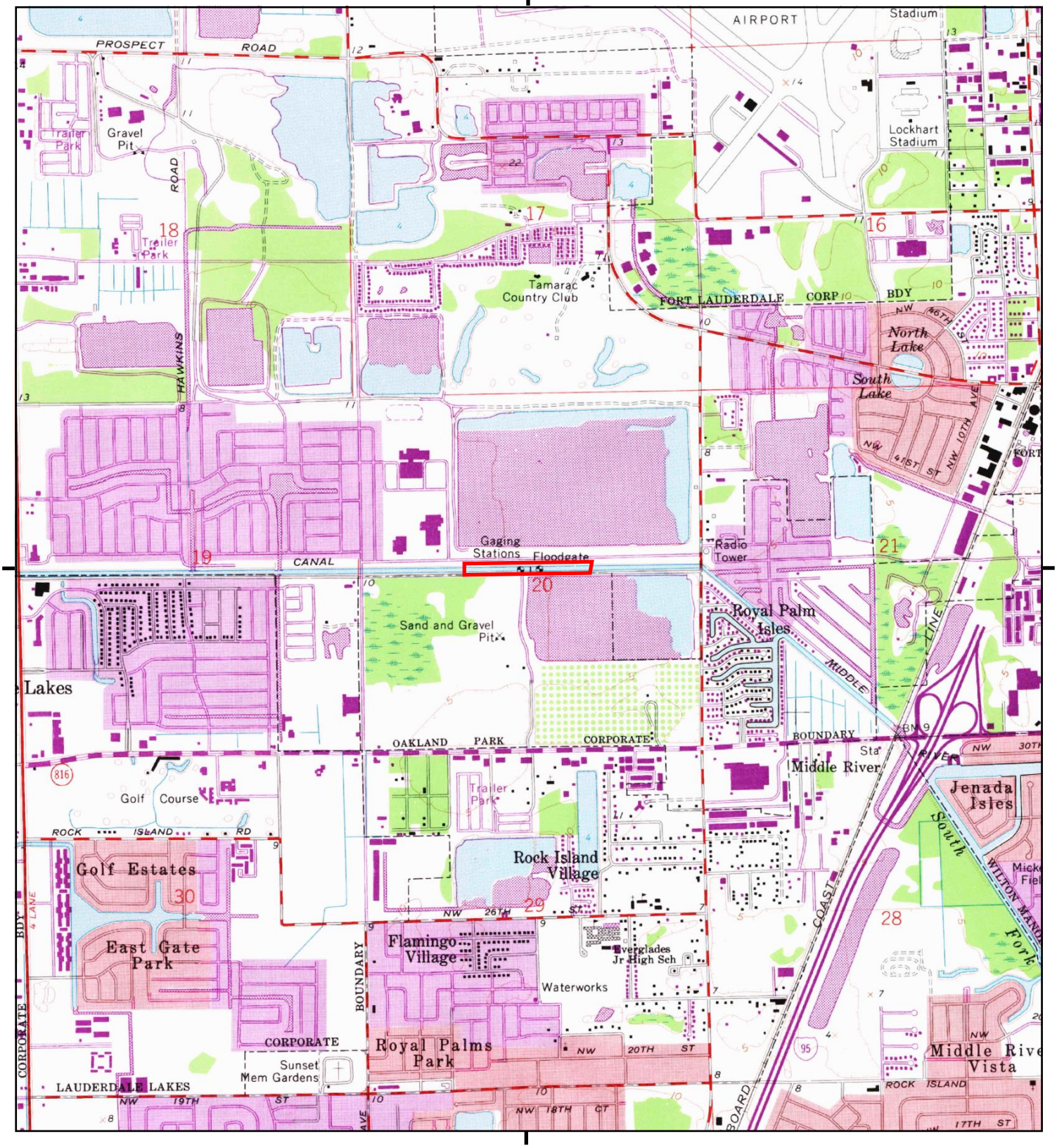

This report includes information from the following map sheet(s).

0 Miles 0.25 0.5 1 1.5

NW N NE
W E
SW S SE

TP, Fort Lauderdale North, 1973, 7.5-minute

SITE NAME: SFWMD - S36 Spillway
ADDRESS: Fort Lauderdale
Fort Lauderdale, FL 33309
CLIENT: AECOM

N

Historical Topo Map

1969

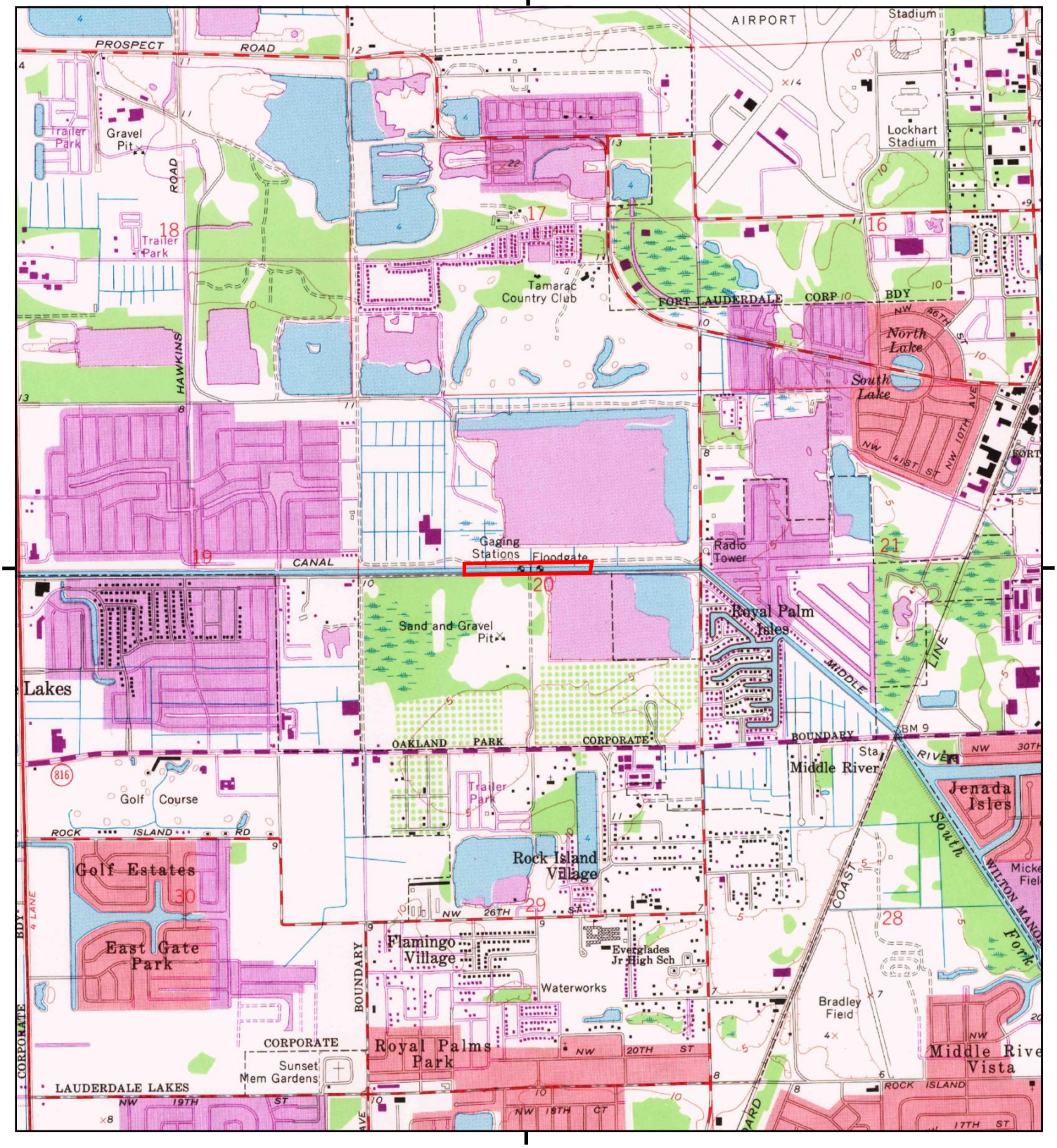

This report includes information from the following map sheet(s).

0 Miles 0.25 0.5 1 1.5

NW N NE
W E
SW S SE

TP, Fort Lauderdale North, 1969, 7.5-minute

SITE NAME: SFWMD - S36 Spillway
ADDRESS: Fort Lauderdale
Fort Lauderdale, FL 33309
CLIENT: AECOM

N

Historical Topo Map

1962

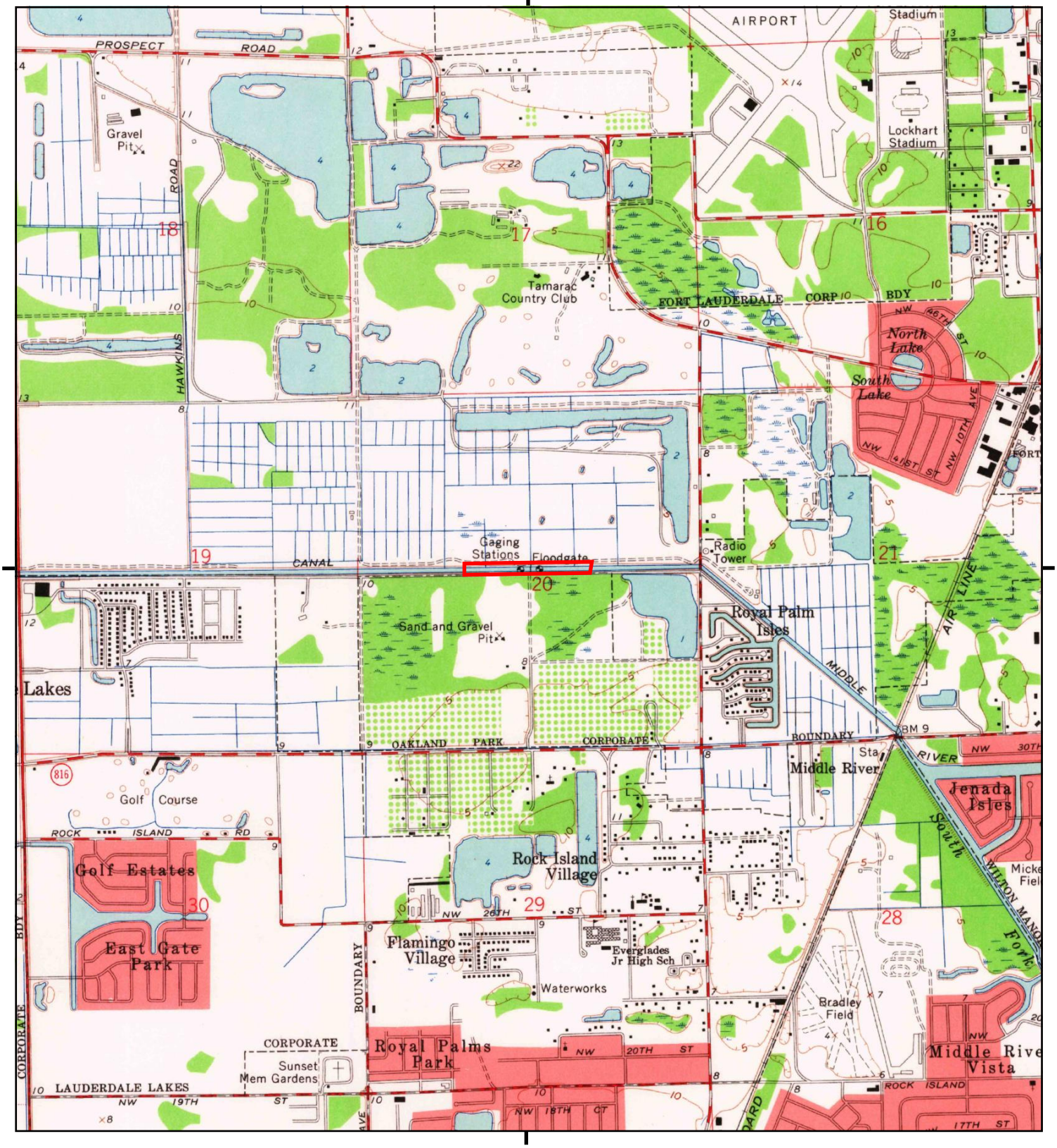

This report includes information from the following map sheet(s).

0 Miles 0.25 0.5 1 1.5

NW N NE
W E
SW S SE

TP, Fort Lauderdale North, 1962, 7.5-minute

SITE NAME: SFWMD - S36 Spillway
ADDRESS: Fort Lauderdale
Fort Lauderdale, FL 33309
CLIENT: AECOM

N

Historical Topo Map

1949

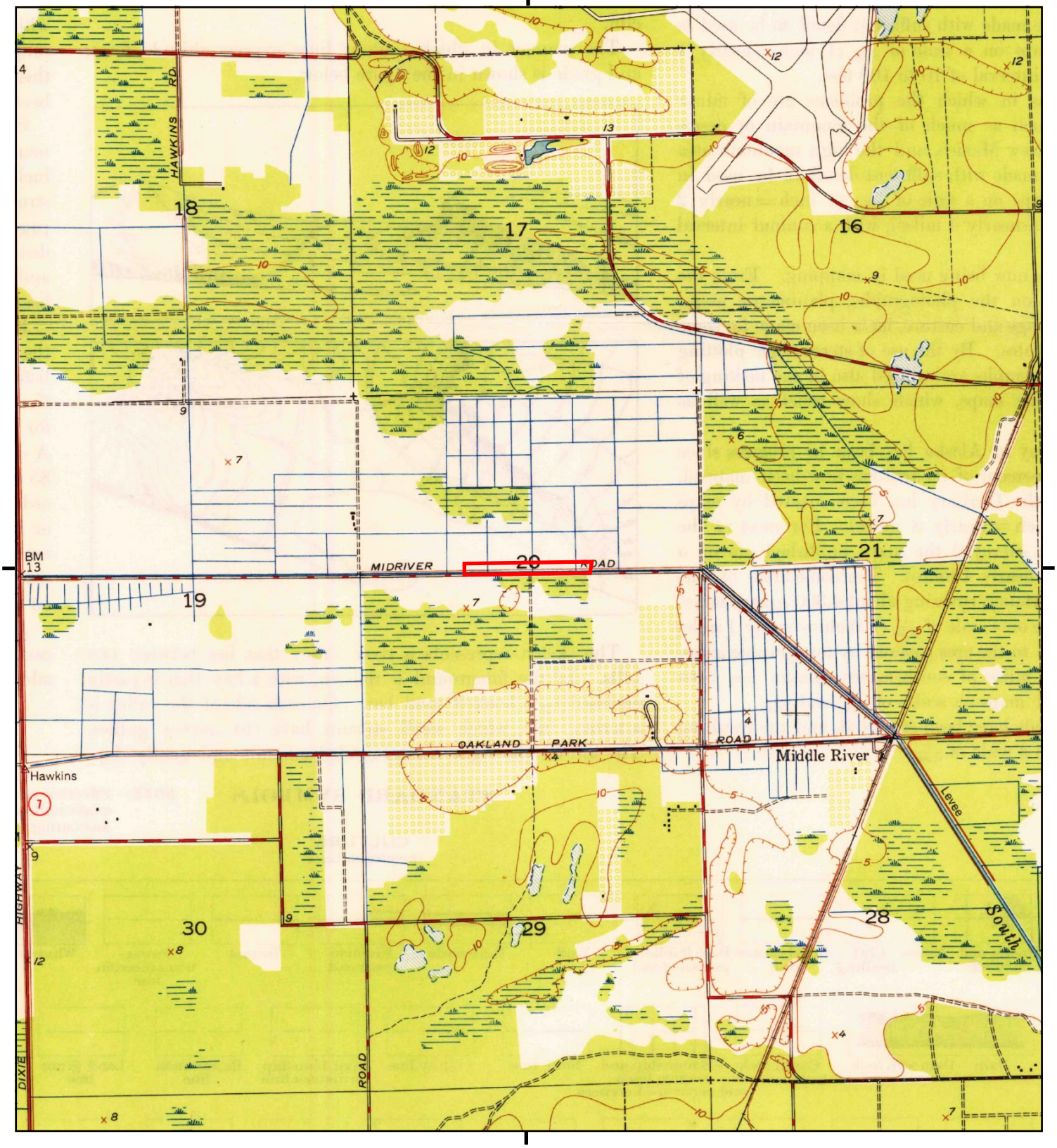

This report includes information from the following map sheet(s).

0 Miles 0.25 0.5 1 1.5

NW N NE
W E
SW S SE

TP, Fort Lauderdale North, 1949, 7.5-minute

SITE NAME: SFWMD - S36 Spillway
ADDRESS: Fort Lauderdale
Fort Lauderdale, FL 33309
CLIENT: AECOM

N

Historical Topo Map

1945

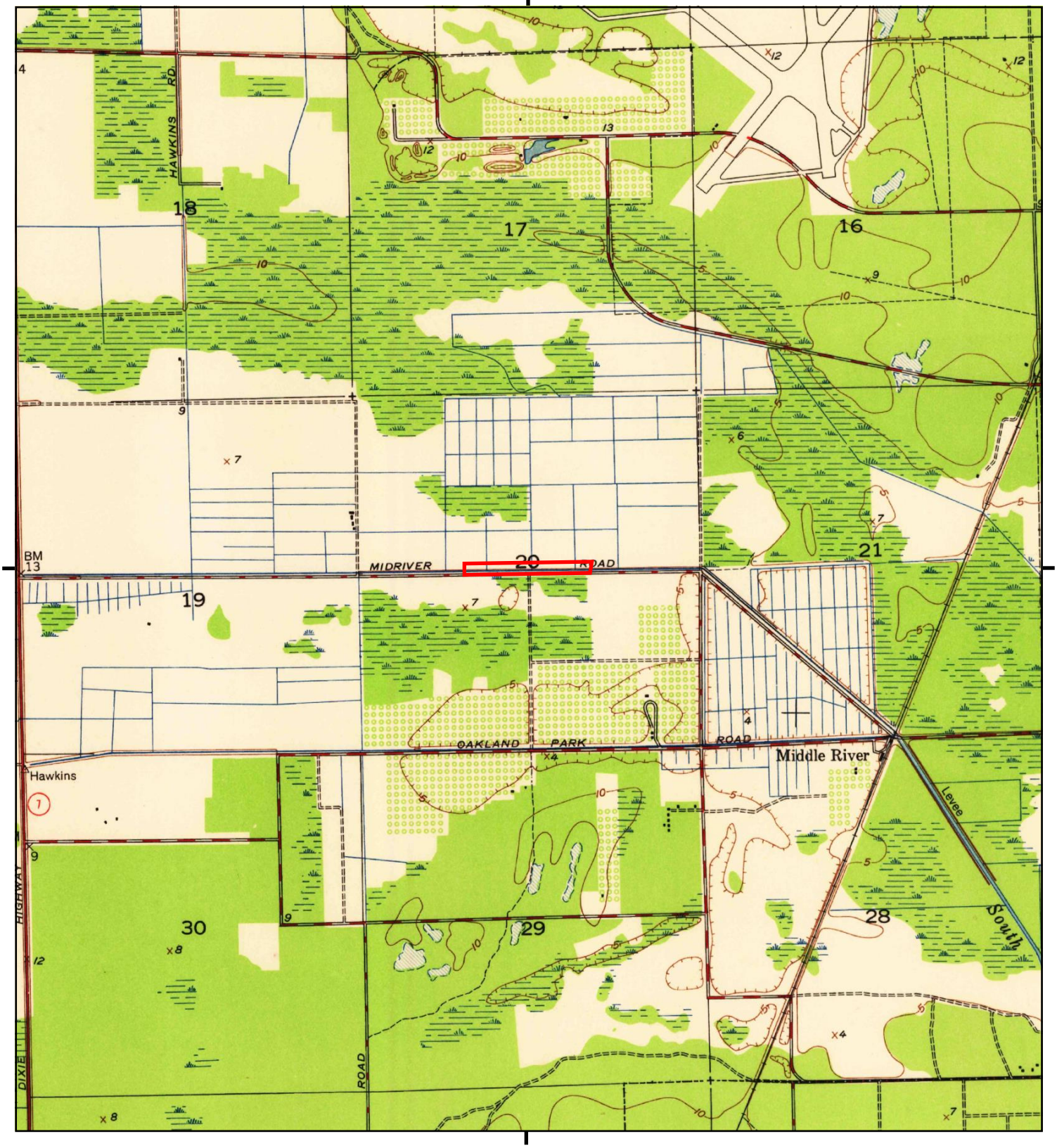

This report includes information from the following map sheet(s).

0 Miles 0.25 0.5 1 1.5

NW N NE
W E
SW S SE

TP, Fort Lauderdale North, 1945, 7.5-minute

SITE NAME: SFWMD - S36 Spillway
ADDRESS: Fort Lauderdale
Fort Lauderdale, FL 33309
CLIENT: AECOM

N

SFWMD - S36 Spillway

Fort Lauderdale

Fort Lauderdale, FL 33309

Inquiry Number: 7810905.3

November 01, 2024

Certified Sanborn® Map Report

6 Armstrong Road, 4th floor
Shelton, CT 06484
Toll Free: 800.352.0050
www.edrnet.com

Certified Sanborn® Map Report

11/01/24

Site Name:

SFWMD - S36 Spillway
Fort Lauderdale
Fort Lauderdale, FL 33309
EDR Inquiry # 7810905.3

Client Name:

AECOM
7650 Corporate Center Drive
Miami, FL 33126
Contact: Kelsey Esteves

The Sanborn Library has been searched by EDR and maps covering the target property location as provided by AECOM were identified for the years listed below. The Sanborn Library is the largest, most complete collection of fire insurance maps. The collection includes maps from Sanborn, Bromley, Perris & Browne, Hopkins, Barlow, and others. Only Environmental Data Resources Inc. (EDR) is authorized to grant rights for commercial reproduction of maps by the Sanborn Library LLC, the copyright holder for the collection. Results can be authenticated by visiting www.edrnet.com/sanborn.

The Sanborn Library is continually enhanced with newly identified map archives. This report accesses all maps in the collection as of the day this report was generated.

Certified Sanborn Results:

Certification # E902-4774-8088

PO # 60741079

Project SFWMD - S36 - Spillway

UNMAPPED PROPERTY

This report certifies that the complete holdings of the Sanborn Library, LLC collection have been searched based on client supplied target property information, and fire insurance maps covering the target property were not found.

Sanborn® Library search results

Certification #: E902-4774-8088

The Sanborn Library includes more than 1.2 million fire insurance maps from Sanborn, Bromley, Perris & Browne, Hopkins, Barlow and others which track historical property usage in approximately 12,000 American cities and towns. Collections searched:

- ☑ Library of Congress
- ☑ University Publications of America
- ☑ EDR Private Collection

The Sanborn Library LLC Since 1866™

Limited Permission To Make Copies

AECOM (the client) is permitted to make up to FIVE photocopies of this Sanborn Map transmittal and each fire insurance map accompanying this report solely for the limited use of its customer. No one other than the client is authorized to make copies. Upon request made directly to an EDR Account Executive, the client may be permitted to make a limited number of additional photocopies. This permission is conditioned upon compliance by the client, its customer and their agents with EDR's copyright policy; a copy of which is available upon request.

Disclaimer - Copyright and Trademark Notice

This Report contains certain information obtained from a variety of public and other sources reasonably available to Environmental Data Resources, LLC. It cannot be concluded from this Report that coverage information for the target and surrounding properties does not exist from other sources. This Report is provided on an "AS IS", "AS AVAILABLE" basis. NO WARRANTY EXPRESS OR IMPLIED IS MADE WHATSOEVER IN CONNECTION WITH THIS REPORT. ENVIRONMENTAL DATA RESOURCES, LLC AND ITS SUBSIDIARIES, AFFILIATES AND THIRD PARTY SUPPLIERS DISCLAIM ALL WARRANTIES, OF ANY KIND OR NATURE, EXPRESS OR IMPLIED, ARISING OUT OF OR RELATED TO THIS REPORT OR ANY OF THE DATA AND INFORMATION PROVIDED IN THIS REPORT, INCLUDING WITHOUT LIMITATION, ANY WARRANTIES REGARDING ACCURACY, QUALITY, CORRECTNESS, COMPLETENESS, COMPREHENSIVENESS, SUITABILITY, MERCHANTABILITY, FITNESS FOR A PARTICULAR PURPOSE, TITLE, NON-INFRINGEMENT, MISAPPROPRIATION, OR OTHERWISE. ALL RISK IS ASSUMED BY THE USER. IN NO EVENT SHALL ENVIRONMENTAL DATA RESOURCES, LLC OR ITS SUBSIDIARIES, AFFILIATES OR THIRD PARTY SUPPLIERS BE LIABLE TO ANYONE FOR ANY DIRECT, INCIDENTAL, INDIRECT, SPECIAL, CONSEQUENTIAL OR OTHER DAMAGES OF ANY TYPE OR KIND (INCLUDING BUT NOT LIMITED TO LOSS OF PROFITS, LOSS OF USE, OR LOSS OF DATA), ARISING OUT OF OR IN ANY WAY CONNECTED WITH THIS REPORT OR ANY OF THE DATA AND INFORMATION PROVIDED IN THIS REPORT. Any analyses, estimates, ratings, environmental risk levels, or risk codes provided in this Report are provided for illustrative purposes only, and are not intended to provide, nor should they be interpreted as providing any facts regarding, or prediction or forecast of, any environmental risk for any property. Only an assessment performed by a qualified environmental professional can provide findings, opinions or conclusions regarding the environmental risk or conditions in, on or at any property.

Copyright 2024 by Environmental Data Resources, Inc. All rights reserved. Reproduction in any media or format, in whole or in part, of any report or map of Environmental Data Resources, Inc., or its affiliates, is prohibited without prior written permission.

EDR and its logos (including Sanborn and Sanborn Map) are trademarks of Environmental Data Resources, LLC or its affiliates. All other trademarks used herein are the property of their respective owners.

SFWMD - S36 Spillway
Fort Lauderdale
Fort Lauderdale, FL 33309

Inquiry Number: 7810905.5
November 01, 2024

The EDR-City Directory Abstract

Environmental Data Resources Inc

6 Armstrong Road
Shelton, CT 06484
800.352.0050
www.edrnet.com

TABLE OF CONTENTS

SECTION

Executive Summary

Findings

City Directory Images

Thank you for your business.
Please contact EDR at 1-800-352-0050
with any questions or comments.

Disclaimer - Copyright and Trademark Notice

This Report contains certain information obtained from a variety of public and other sources reasonably available to Environmental Data Resources, LLC. It cannot be concluded from this Report that coverage information for the target and surrounding properties does not exist from other sources. This Report is provided on an "AS IS", "AS AVAILABLE" basis. **NO WARRANTY EXPRESS OR IMPLIED IS MADE WHATSOEVER IN CONNECTION WITH THIS REPORT. ENVIRONMENTAL DATA RESOURCES, LLC AND ITS SUBSIDIARIES, AFFILIATES AND THIRD PARTY SUPPLIERS DISCLAIM ALL WARRANTIES, OF ANY KIND OR NATURE, EXPRESS OR IMPLIED, ARISING OUT OF OR RELATED TO THIS REPORT OR ANY OF THE DATA AND INFORMATION PROVIDED IN THIS REPORT, INCLUDING WITHOUT LIMITATION, ANY WARRANTIES REGARDING ACCURACY, QUALITY, CORRECTNESS, COMPLETENESS, COMPREHENSIVENESS, SUITABILITY, MERCHANTABILITY, FITNESS FOR A PARTICULAR PURPOSE, TITLE, NON-INFRINGEMENT, MISAPPROPRIATION, OR OTHERWISE. ALL RISK IS ASSUMED BY THE USER. IN NO EVENT SHALL ENVIRONMENTAL DATA RESOURCES, LLC OR ITS SUBSIDIARIES, AFFILIATES OR THIRD PARTY SUPPLIERS BE LIABLE TO ANYONE FOR ANY DIRECT, INCIDENTAL, INDIRECT, SPECIAL, CONSEQUENTIAL OR OTHER DAMAGES OF ANY TYPE OR KIND (INCLUDING BUT NOT LIMITED TO LOSS OF PROFITS, LOSS OF USE, OR LOSS OF DATA), ARISING OUT OF OR IN ANY WAY CONNECTED WITH THIS REPORT OR ANY OF THE DATA AND INFORMATION PROVIDED IN THIS REPORT.** Any analyses, estimates, ratings, environmental risk levels, or risk codes provided in this Report are provided for illustrative purposes only, and are not intended to provide, nor should they be interpreted as providing any facts regarding, or prediction or forecast of, any environmental risk for any property. Only an assessment performed by a qualified environmental professional can provide findings, opinions or conclusions regarding the environmental risk or conditions in, on or at any property.

Copyright 2023 by Environmental Data Resources, LLC. All rights reserved. Reproduction in any media or format, in whole or in part, of any report or map of Environmental Data Resources, LLC, or its affiliates, is prohibited without prior written permission.

EDR and its logos (including Sanborn and Sanborn Map) are trademarks of Environmental Data Resources, LLC or its affiliates. All other trademarks used herein are the property of their respective owners.

EXECUTIVE SUMMARY

DESCRIPTION

Environmental Data Resources, Inc.'s (EDR) City Directory Abstract is a screening tool designed to assist environmental professionals in evaluating potential liability on a target property resulting from past activities. EDR's City Directory Abstract includes a search and abstract of available city directory data. For each address, the directory lists the name of the corresponding occupant at approximately five year intervals.

Business directories including city, cross reference and telephone directories were reviewed, if available, at approximately five year intervals for the years spanning 1921 through current. This report compiles information gathered in this review by geocoding the latitude and longitude of properties identified and gathering information about properties within 660 feet of the target property.

Summary information obtained is provided in the text of this report.

RECORD SOURCES

The EDR City Directory Report accesses a variety of business directory sources, including Haines, InfoUSA, Polk, Cole, Bresser, and Stewart. Listings marked as EDR Digital Archive access Cole and InfoUSA records. The various directory sources enhance and complement each other to provide a more thorough and accurate report.

EDR is licensed to reproduce certain City Directory works by the copyright holders of those works. The purchaser of this EDR City Directory Report may include it in report(s) delivered to a customer.

RESEARCH SUMMARY

The following research sources were consulted in the preparation of this report. An "X" indicates where information was identified in the source and provided in this report.

Year	Source	TP	Adjoining	Text Abstract	Source Image
2020	EDR Digital Archive	-	X	X	-
2017	Cole Information	-	X	X	-
2014	Cole Information	-	X	X	-
2010	Cole Information	-	X	X	-
2005	Cole Information	-	X	X	-
	Hill-Donnelly Information Services	-	X	X	-
2000	Cole Information	-	X	X	-
1999	City Publishing Company	-	X	X	-
1995	Cole Information	-	X	X	-
1992	Cole Information	-	X	X	-
1990	Southern Bell	-	X	X	-
1986	R. L. Polk & Co.	-	-	-	-
1985	Southern Bell	-	X	X	-
1980	R. L. Polk & Co.	-	-	-	-
1979	R. L. Polk & Co.	-	-	-	-
1975	R. L. Polk & Co.	-	-	-	-

EXECUTIVE SUMMARY

Year	Source	TP	Adjoining	Text Abstract	Source Image
1973	R. L. Polk & Co.	-	-	-	-
1970	R. L. Polk & Co.	-	-	-	-
1965	R. L. Polk & Co.	-	-	-	-
1962	R. L. Polk & Co.	-	-	-	-
1961	R. L. Polk & Co.	-	-	-	-
1958	R. L. Polk & Co.	-	-	-	-
1957	R. L. Polk & Co.	-	-	-	-
1955	R. L. Polk & Co.	-	-	-	-
1953	The Price & Lee Co.	-	-	-	-
1951	Southern Directory Company	-	-	-	-
1949	Southern Directory Company	-	-	-	-
1948	Southern Bell Telephone & Telegraph Co.	-	-	-	-
1926	Ernest H. Miller	-	-	-	-
1921	Miller & Mayfield	-	-	-	-

FINDINGS

TARGET PROPERTY INFORMATION

ADDRESS

Fort Lauderdale
Fort Lauderdale, FL 33309

FINDINGS DETAIL

Target Property research detail.

FINDINGS

ADJOINING PROPERTY DETAIL

The following Adjoining Property addresses were researched for this report. Detailed findings are provided for each address.

39TH ST

2550 39TH ST

Year	Uses	Source
1990	NATIONAL GUARDIAN ALARM SERVICES MIAMI FT L	Southern Bell
1985	CRIME CONTROL INC MIAMI HLWD	Southern Bell

LAKE EMERALD DR

116 LAKE EMERALD DR

Year	Uses	Source
2020	PERSONAL FITNESS CONNECTION	EDR Digital Archive
	A TROY PEN GROUP INC	EDR Digital Archive

150 LAKE EMERALD DR

Year	Uses	Source
2005	NCL	Hill-Donnelly Information Services

155 LAKE EMERALD DR

Year	Uses	Source
2005	MARILYN BAUMEISTER	Cole Information

156 LAKE EMERALD DR

Year	Uses	Source
2005	DORIS GUARINI	Cole Information

159 LAKE EMERALD DR

Year	Uses	Source
2005	KARLENE WILLIAMS	Cole Information

185 LAKE EMERALD DR

Year	Uses	Source
2005	STEWART NEMIRO	Cole Information

FINDINGS

186 LAKE EMERALD DR

Year	Uses	Source
2005	DAVID SORGE	Cole Information

189 LAKE EMERALD DR

Year	Uses	Source
2005	MARIE NARCISSE	Cole Information

195 LAKE EMERALD DR

Year	Uses	Source
2005	CHARLES SLAKAN	Cole Information

N OAKLAND FOREST DR

2800 N OAKLAND FOREST DR

Year	Uses	Source
2000	DAVELE BURSOR	Cole Information
1995	WALTON, LINDA	Cole Information
	HOERSTING, PAUL	Cole Information

2801 N OAKLAND FOREST DR

Year	Uses	Source
2014	THERESA SCHAFFER	Cole Information
2010	THERESA SCHAFFER	Cole Information
1992	JENNINGS CONSTRN CORP	Cole Information
	GULF PLUMBING	Cole Information

2802 N OAKLAND FOREST DR

Year	Uses	Source
2005	ROLLAND PREVOST	Cole Information

2803 N OAKLAND FOREST DR

Year	Uses	Source
2020	CLEAN IT AWAY LLC	EDR Digital Archive
	NJK LLC	EDR Digital Archive
	SINTER FORM LLC	EDR Digital Archive
	AMA BOHEMIAN RESORT & SPA	EDR Digital Archive

FINDINGS

Year	Uses	Source
2020	JEREMY FURLONG	EDR Digital Archive
	TIMOY STRACHAN	EDR Digital Archive
	AMBER CRAWFORD	EDR Digital Archive
	ALI REDA	EDR Digital Archive
	SHERLY ALEXI	EDR Digital Archive
	ENID NOLASCO	EDR Digital Archive
	PATRICIA USBECK	EDR Digital Archive
	VINCENT YOUNG	EDR Digital Archive
	MARIO MORENO	EDR Digital Archive
	RODERICK CHAVEZ	EDR Digital Archive
	MARGARET ORTIZ	EDR Digital Archive
	MARCELLO USBECK	EDR Digital Archive
	BRANDI SIMPSON	EDR Digital Archive
	CRYSTAL BRIGHTMON	EDR Digital Archive
	JUSTIN SHEINBERG	EDR Digital Archive
	JOHN MIKLE	EDR Digital Archive
	GREGORY BRITT	EDR Digital Archive
	KAMLESH AMIN	EDR Digital Archive
	LASHON DELOACH	EDR Digital Archive
	GARY HYLAND	EDR Digital Archive
	JEWELL BEXLEY	EDR Digital Archive
	EDWARD ARMSTRONG	EDR Digital Archive
	WALTER DIAZ	EDR Digital Archive
	CLODIANE LAROSE	EDR Digital Archive
	TAMMY TOBE	EDR Digital Archive
	JOSE DOMINQUEZ	EDR Digital Archive
	MARJORIE AIRANDO	EDR Digital Archive
	DONALD GIEDEMANN	EDR Digital Archive
	ANDREW BROMANDER	EDR Digital Archive
	IRINA EGOROVA	EDR Digital Archive
	EDWARD CASSANI	EDR Digital Archive
	MICHAEL REASON	EDR Digital Archive

FINDINGS

Year	Uses	Source
2020	KEVIN CRAWFORD	EDR Digital Archive
	NELSON CORCHADO	EDR Digital Archive
	MARIEL CARTER	EDR Digital Archive
	ERIN VALA	EDR Digital Archive
	BRETT OLSON	EDR Digital Archive
	STEVEN O'SORNO	EDR Digital Archive
	KENNETH SMITH	EDR Digital Archive
	REGINA HARRISON	EDR Digital Archive
	PATRICIA REDA	EDR Digital Archive
	NICHOLA CRICHTON	EDR Digital Archive
	MARIA VELAZQUEZ	EDR Digital Archive
	OSCAR SAMUEL	EDR Digital Archive
	LESLIE BEZERRA	EDR Digital Archive
	MARIA FLETCHER	EDR Digital Archive
	SERGIO POLO	EDR Digital Archive
	NATHAN RICKFORD	EDR Digital Archive
	RICHARD BABINEAU	EDR Digital Archive
2017	BRITTANY BARNEY	Cole Information
	JEAN CONNELLEY	Cole Information
	MANSA MATTASSI	Cole Information
	MANUEL SOSA	Cole Information
	SERGIO TORRES	Cole Information
	ERICKA COLLINS	Cole Information
	MARIO DEAYALA	Cole Information
	MONIQUE FELDER	Cole Information
	ELLA LOMBARDIC	Cole Information
	MICHAEL ORTEGA	Cole Information
	JONATHAN TORRES	Cole Information
	APRILL WILSON	Cole Information
	KORINNE REASON	Cole Information
	BURNISES MACHADO	Cole Information
	EDWARD CASSANI	Cole Information

FINDINGS

Year	Uses	Source
2017	MARIO DE	Cole Information
	PETE LESTER	Cole Information
	BRANDI SIMPSON	Cole Information
	MARK FLANDERS	Cole Information
	KENNETH GESEL	Cole Information
	MARCELLO USBECK	Cole Information
	NICOLE WALEWSKI	Cole Information
	JACOB AARON	Cole Information
	SHANAZ ALI	Cole Information
	MAURIZIO DISCIULLO	Cole Information
	NEDGIE DORVAL	Cole Information
	SELIA PRESTIA	Cole Information
	OMAR OSORNO	Cole Information
2014	AMY BARROW	Cole Information
	JEAN CONNELLEY	Cole Information
	TOM DYNESEN	Cole Information
	MANSA MATTASSI	Cole Information
	MARJORIE AIRANDO	Cole Information
	ERICKA COLLINS	Cole Information
	JAN LARSEN	Cole Information
	NICOLE LONG	Cole Information
	MICHAEL ORTEGA	Cole Information
	LUCIANNA LADISLAU	Cole Information
	LEN GARRICK	Cole Information
	GARY HYLAND	Cole Information
	EDWARD CASSANI	Cole Information
	ANTHONY LESTER	Cole Information
	NICOLAS LIBERIO	Cole Information
	SASHA LOROUX	Cole Information
	MIGUEL ANGULO	Cole Information
	SHANNON HUMPHREY	Cole Information
	JEIMY OTTENWALDER	Cole Information

FINDINGS

Year	*Uses*	*Source*
2014	MARGARET ORTIZ	Cole Information
	GRACE PADGETT	Cole Information
	DIANN WILLIAMS	Cole Information
	RODOLFO GRAZIANO	Cole Information
	THOMAS MURPHY	Cole Information
	OMAR OSORNO	Cole Information
	NATHAN RICKFORD	Cole Information
	JASON SCHNEIDER	Cole Information
	ANDREW SKOWRONEK	Cole Information
2010	JENAN	Cole Information
	AMY BARROW	Cole Information
	ARNALDO ORTIZ	Cole Information
	WIL KELSEY	Cole Information
	ERICKA COLLINS	Cole Information
	LUCIANNA LADISLAU	Cole Information
	KATHERINE SOLTREN	Cole Information
	GLENN NADLE	Cole Information
	ANGELICA LIVINGSTON	Cole Information
	GARY HYLAND	Cole Information
	CARLOS ECHEVERRIA	Cole Information
	EDWARD CASSANI	Cole Information
	GREGORY MAICKEL	Cole Information
	E MCLAUGHLIN	Cole Information
	MARTIN DOHERTY	Cole Information
	ERIACH AFTERMAN	Cole Information
	MARIA GONZALEZ	Cole Information
	NIKKI JACKSON	Cole Information
	JOSEPHINE NGUYEN	Cole Information
	MARCELLO USBECK	Cole Information
	JAIME VALBUENA	Cole Information
	MICHAEL REASON	Cole Information
	JEIMY OTTENWALDER	Cole Information

FINDINGS

Year	Uses	Source
2010	ALEXANDRIA GOMEZ	Cole Information
	JOHN KEDROSKE	Cole Information
	JASON FERNANDES	Cole Information
	SANTONIO ISOM	Cole Information
	MARIBEL AMADOR	Cole Information
	OMAR OSORNO	Cole Information
	AMBER CRAWFORD	Cole Information
	NATHAN RICKFORD	Cole Information
	JOCELYN DESILVA	Cole Information
	JASON SCHNEIDER	Cole Information
	LORIA SOWELL	Cole Information
	DONALD SUTTELLE	Cole Information
2005	MIDAS TOUCH INVESTMENTS INC	Cole Information
	BEEMAX	Cole Information
	COAST TO COAST SITE SERVICES LLC	Cole Information
	DAWN KUHN	Cole Information
	EJ SYSTEMS INC	Cole Information
	REALBUYS USA INC	Cole Information
	EDUARDO HERRERA	Cole Information
	NANCY BURFIELD	Cole Information
	JAMIE ALLEN	Cole Information
	DARIA DEROSA	Cole Information
	TOM DYNESEN	Cole Information
	THOMAS JACKSON	Cole Information
	ADRIENNE INGAR	Cole Information
	ANN FISHER	Cole Information
	SHERRI SIMPSON	Cole Information
	ELI NAVE	Cole Information
	CYNTHIA LOMAN	Cole Information
	NICOLE RACINE	Cole Information
	KATHERINE SOITREN	Cole Information
	DAMIAN KOZAK	Cole Information

FINDINGS

Year	Uses	Source
2005	MANUEL CAMPOS	Cole Information
	COREY COLLINS	Cole Information
	AMANDA MEISTER	Cole Information
	G SANTIAGO	Cole Information
	JEFF JUDY	Cole Information
	ROBERT AHRENDT	Cole Information
	JIRI KRAL	Cole Information
	JANET ROSA	Cole Information
	JAMES MACK	Cole Information
	JENSON PAYNE	Cole Information
	ALYSHA EDELMAN	Cole Information
	NEIL JOHNSON	Cole Information
	EDWARD CASSANI	Cole Information
	RICARDO SASSON	Cole Information
	STEPHANIE ANDERSON	Cole Information
	JENEE ANGELETTE	Cole Information
	JANAYNA SOARES	Cole Information
	NATALIE MARTIN	Cole Information
	POERAZA MAU	Cole Information
	LOIS JACKSON	Cole Information
	ERIC EDWARDS	Cole Information
	ALEJANDRO RAMIREZ	Cole Information
	JASON SWANSON	Cole Information
	ANN FISCHER-PATTERS	Cole Information
	BRUCE VANHEEL	Cole Information
	JILLIAN FULK	Cole Information
	BRIAN USIMAKI	Cole Information
	ALICE LESSIG	Cole Information
	ANTHONY HORKY	Cole Information
	BRIAN COTTLEIB	Cole Information
	GENNIEFIER MORGAN	Cole Information
	LEONARDO NOGUEIRA	Cole Information

FINDINGS

Year	*Uses*	*Source*
2005	M SMITH	Cole Information
2000	C WELSH	Cole Information
	JILL POFF	Cole Information
	DANIEL MACDOUGALL	Cole Information
	ROSELIE NIEVES	Cole Information
	FARRELL GERBER	Cole Information
	MACHELL CHAVEZ	Cole Information
	FLOYD CARDWELL	Cole Information
	KYLE MITCHELL	Cole Information
	D BEZERRA	Cole Information
	MARK GRENNAN	Cole Information
	TIENA MCCRARY	Cole Information
	EDWARD MALONEY	Cole Information
	S BOMMARITO	Cole Information
	S ARENT	Cole Information
	TODD PLAGER	Cole Information
	HEIDI ALLOE	Cole Information
	CHRIS CODRINGTON	Cole Information
	C OLENEK	Cole Information
	REMY NELSON	Cole Information
	ADA LAYNE	Cole Information
	ERNIE LESCHACK	Cole Information
	LOURDES FELICIANO	Cole Information
	MELANIE SLAGHT	Cole Information
	ERIN VALA	Cole Information
	TODD HIGUERA	Cole Information
	J MEDNICK	Cole Information
	NANCY SUPPA	Cole Information
	LOIS JACKSON	Cole Information
	DARREN FROST	Cole Information
	ALI PHILLIPS	Cole Information
	S BRYAN	Cole Information

FINDINGS

Year	*Uses*	*Source*
2000	MARY PRESTON	Cole Information
	CRAIG LUCAS	Cole Information
	C HERMAN	Cole Information
	CORNELL ADAMS	Cole Information
1995	CREMIN, MICHELE	Cole Information
	CUSHING, DOROTHY	Cole Information
	SZYMBOSKI, DAVID	Cole Information
	MOLINARI, BRUNO	Cole Information
	KAPLAN, STEVEN R	Cole Information
	GRECO, KAY	Cole Information
	HIGHTOWER, LINDA	Cole Information
	WOJCIECHOWSKI, JANINE	Cole Information
	MICHALISHANRAE, M C	Cole Information
	SCHWARTZ, RIDGE	Cole Information
	ALLEY, L	Cole Information
	CONNELLEY, JEANNIE	Cole Information
	DEFREITAS, SEAN	Cole Information
	VONDEMBOWSKI, M A	Cole Information
	KENISH, JOHN	Cole Information
	PORTE, STEVE	Cole Information
	JOHANNSEN, OSCAR	Cole Information
	ARMSTRONG, JUNE	Cole Information
	VANDAM, G	Cole Information
	HOFFER, JAMES	Cole Information
	INDYK, NANCY A	Cole Information
	COSTELLO, CHRIS W	Cole Information
	GORLON, SERGE	Cole Information
	MENG, DONG	Cole Information
	BEEHLER, PENNY	Cole Information
	BAHAN, C B	Cole Information
	GREENWAY, MARK	Cole Information
	KULIKOWSKI, JOHN	Cole Information

FINDINGS

Year	Uses	Source
1995	MIKOS, LISA	Cole Information
	BARNES, S K	Cole Information
	COTHRAN, CHARLES G	Cole Information
	RICKARD, C	Cole Information
	BROOKS, KERRY	Cole Information
	DALTON, SCOTT J	Cole Information
	PANDOLA, THOMAS	Cole Information
	BEER, RICHARD	Cole Information
	FRY, JEFFREY	Cole Information
	BRANDT, MONICA	Cole Information
	NELSON, ROBERT	Cole Information

2809 N OAKLAND FOREST DR

Year	Uses	Source
1995	WELLS, MARCY	Cole Information

2810 N OAKLAND FOREST DR

Year	Uses	Source
2020	TIFFANY ENNIS	EDR Digital Archive
	JORGE NEGRON GONZALEZ	EDR Digital Archive
	DIANA TORRES	EDR Digital Archive
	MARK VERGARA	EDR Digital Archive
	FABIENNE PIERRE	EDR Digital Archive
	CHRISTINA KOECKE	EDR Digital Archive
	ERIC WAUGH	EDR Digital Archive
	ARNITRA GOLLETT	EDR Digital Archive
	CARLOS AMOR	EDR Digital Archive
	EDUARDO SALAZAR	EDR Digital Archive
	DEANNE JACKSON	EDR Digital Archive
	CHERIANN GRANSTON	EDR Digital Archive
	COLEEN GRANSTON	EDR Digital Archive
	KESHAWN RIDGEL	EDR Digital Archive
	VANESSA HERNANDEZ	EDR Digital Archive
	JAIR ALMEIDA	EDR Digital Archive

FINDINGS

Year	Uses	Source
2020	WILLIAM BRAZZIL	EDR Digital Archive
	JAMIE VAUGHN	EDR Digital Archive
	YULISA ORTEGA	EDR Digital Archive
	ROBERT JACKSON	EDR Digital Archive
	GERTRUDE MCKAY	EDR Digital Archive
	ESMERALDA ALVAREZ	EDR Digital Archive
	LAWRENCE MORGAN	EDR Digital Archive
	SIMONI ALMEIDA	EDR Digital Archive
	GILLIAN HARPER	EDR Digital Archive
	DIEGO ALVAREZ	EDR Digital Archive
	CHRISTIAN GUERIN	EDR Digital Archive
	LYNETTE KOLLER	EDR Digital Archive
	RICHARD GRUBER	EDR Digital Archive
	JEFFREY FENDT	EDR Digital Archive
	PAULO MONICA	EDR Digital Archive
	TRACY-ANN REGIS	EDR Digital Archive
	MATEO SALAS	EDR Digital Archive
	TROY CARROLL	EDR Digital Archive
	NICHOLAS WILLIAMS	EDR Digital Archive
	SANDY MACENAT	EDR Digital Archive
	MATTHEW RUBENSTEIN	EDR Digital Archive
	ELANA SIMMS	EDR Digital Archive
	KIMBERLY SINKFIELD	EDR Digital Archive
	ALISANDE ANDERSON	EDR Digital Archive
	CLIFFORD GRANSTON	EDR Digital Archive
	KHAWAJA SIDDIQUI	EDR Digital Archive
	STEVEN GOLA	EDR Digital Archive
	RAYMOND CHANG	EDR Digital Archive
	PETER QUELLMAN	EDR Digital Archive
	KATHY FRANKLIN	EDR Digital Archive
	SARAH SIDDIQUI	EDR Digital Archive
	LYDIA COLARESI	EDR Digital Archive

FINDINGS

Year	Uses	Source
2020	BARRY QUELLMAN	EDR Digital Archive
	JAWERIA SIDDIQUI	EDR Digital Archive
	NINA ANDERSON	EDR Digital Archive
	LUCIANA ALMEIDA	EDR Digital Archive
	JEANETTE SPITZ	EDR Digital Archive
	DARIUS BRYANT	EDR Digital Archive
	ALEJANDRO MARIN	EDR Digital Archive
	TONYA BROWN	EDR Digital Archive
	TONY VARGAS	EDR Digital Archive
	JOSE MARIN	EDR Digital Archive
	STANLEY RIVARD	EDR Digital Archive
	MANUEL AGUILAR	EDR Digital Archive
2017	GERALD COHEN	Cole Information
	SAI KORNSUWAN	Cole Information
	CHARLES MCGINLEY	Cole Information
	ELENA RODRIGUEZ	Cole Information
	NINA ANDERSON	Cole Information
	JOSE MARIN	Cole Information
	PAULA OSTROVIESKY	Cole Information
	ALEXANDER HOY	Cole Information
	MELISSA SEWELL	Cole Information
	NICK WILLIAMS	Cole Information
	JENNIFER GOLIN	Cole Information
	JAMES CHIUSANO	Cole Information
	TIFFANY ENNIS	Cole Information
	JANET RAMIREZ	Cole Information
	DIEGO ALVAREZ	Cole Information
	RAYMOND CHANG	Cole Information
	EDUARDO SALAZAR	Cole Information
	CARLI DECARLO	Cole Information
	JOSE FUENTES	Cole Information
	OSCAR MENDEZ	Cole Information

FINDINGS

Year	*Uses*	*Source*
2017	DIANE PIGEON	Cole Information
	JAMES THEODORE	Cole Information
2014	JANELLE FELDMILLER	Cole Information
	PEGGY LOPEZ	Cole Information
	LESLIE VILLALOBOS	Cole Information
	TONYA BROWN	Cole Information
	MANUELLA QUAYE	Cole Information
	ALINE SMOAK	Cole Information
	NICK WILLIAMS	Cole Information
	RICHARD CARTWRIGHT	Cole Information
	DORLEAN LEDGER	Cole Information
	PEDRO MORALES	Cole Information
	STANLEY RIVARD	Cole Information
	ALVARO RUIZ	Cole Information
	PAULO BORN	Cole Information
	TIFFANY ENNIS	Cole Information
	ROBERTO FUERTES	Cole Information
	JOYCE MCKAY	Cole Information
	DOUGLAS RANDAZZO	Cole Information
	KELLY HURLEY	Cole Information
	WADE MCCOOK	Cole Information
	SEBASTIEN TARDIFF	Cole Information
	DIEGO ALVAREZ	Cole Information
	RAYMOND CHANG	Cole Information
	MICHAEL FRANKS	Cole Information
	JULES NADET	Cole Information
	DARRELL POWER	Cole Information
	EDUARDO SALAZAR	Cole Information
	ALICIA DANIELS	Cole Information
	CARLI DECARLO	Cole Information
	JOSE FUENTES	Cole Information
	WAYNE GROVES	Cole Information

FINDINGS

Year	Uses	Source
2014	PATRICK TARANTINO	Cole Information
2010	LARRY SIEGEL	Cole Information
	MARITZA HERNANDEZ	Cole Information
	ERIC ANDREWS	Cole Information
	LASHONDA KINDER	Cole Information
	NICHOLAS WILLIAMS	Cole Information
	DWAYNE PERRIN	Cole Information
	LYNN WILSON	Cole Information
	EDAISE SALVADOR	Cole Information
	PAULO BORN	Cole Information
	SHANA FALB	Cole Information
	TIFFANY ENNIS	Cole Information
	ANN BROKALAKIS	Cole Information
	SHAWNTAE BROOKINS	Cole Information
	ALAN CARTWRIGHT	Cole Information
	VANESSA TYNES	Cole Information
	JAN LARSEN	Cole Information
	HAROLD HENRIQUEZ	Cole Information
	DIEGO ALVAREZ	Cole Information
	RAYMOND CHANG	Cole Information
	JOHN MARTINEZ	Cole Information
	MANUEL AREVALO	Cole Information
	IVONNE GURUMENDI	Cole Information
	PETER QUELLMAN	Cole Information
	WAYNE GROVES	Cole Information
	JOSE FUENTES	Cole Information
	PATRICK TARANTINO	Cole Information
2005	ELAINE ENGQUIST	Cole Information
	ALEX GONCALVES	Cole Information
	JACQUELINE SANCHEZ	Cole Information
	GLEN SHAULIS	Cole Information
	LISA RIGGLE	Cole Information

FINDINGS

Year	*Uses*	*Source*
2005	NICOLE WILLIAMS	Cole Information
	NATHAN COCHRAN	Cole Information
	ZHIFANG LIU	Cole Information
	BRANDON BOLELLI	Cole Information
	DANIEL AGOSTINI	Cole Information
	RAILTON CONCEICAO	Cole Information
	ERIC MOFFITT	Cole Information
	JASON SAUNDERS	Cole Information
	MARTIN SCHIEFNER	Cole Information
	BRYAN LIKLEY	Cole Information
	JOHN LINDNER	Cole Information
	GISELE GRANGER	Cole Information
	IGNACE GRANT	Cole Information
	HERBERT WHALEN	Cole Information
	JILL POFF	Cole Information
	FABIENNA PIERRE	Cole Information
	PAULO BORN	Cole Information
	K CATALINA	Cole Information
	J CRUISE	Cole Information
	DANIELA MONTEFIORI	Cole Information
	ENID PAREDES	Cole Information
	CHRISTOPHER SPAULDING	Cole Information
	JASON TOPPER	Cole Information
	ROOSEVELT HILL	Cole Information
	AARON OZBUN	Cole Information
	VLADIMIR LUKOVIC	Cole Information
	BRIAN ELLISON	Cole Information
	KYLA MARKOWITZ	Cole Information
	RUTH STOKES	Cole Information
	MARJORIE JACKSON	Cole Information
	WANDA JONES	Cole Information
	JOEL BELTRAN	Cole Information

FINDINGS

Year	Uses	Source
2005	YVROSE CAYIMITHE	Cole Information
	CHARLOTTE SILVER	Cole Information
	TESS TAUM	Cole Information
	TIFFANY EATON	Cole Information
	RUTH EUBANKS	Cole Information
	LIZETTE LATONI	Cole Information
	MICHELLE LAWSON	Cole Information
	BRIAN BEACH	Cole Information
	LAJUAN WELLS	Cole Information
	LYDIA COLARESI	Cole Information
	ROBIN DANIELSEN	Cole Information
	CHRISTOPHER SAROSICK	Cole Information
	CHRISTINE SCHIAONE	Cole Information
	DONOVAN FULFORD	Cole Information
	JENNIFER RICE	Cole Information
	RADHAMES SENIOR	Cole Information
2000	NATALIE ROY	Cole Information
	ROD THOMPSON	Cole Information
	MARK VERGARA	Cole Information
	MATTHEW HOLMAN	Cole Information
	RAYMOND STEIN	Cole Information
	CHARLES JONES	Cole Information
	L RICCARDI	Cole Information
	BARBARA SCHAFER	Cole Information
	CLAUDIA CONTRERAS	Cole Information
	SHARI AIREY	Cole Information
	WILLIAM GARCZYNSKI	Cole Information
	JEFFREY LUCAL	Cole Information
	JANET BELLO	Cole Information
	TRAVIS ALLEN	Cole Information
	THOMAS WEILANDT	Cole Information
	HERBERT WHALEN	Cole Information

FINDINGS

Year	*Uses*	*Source*
2000	NADINE MIGNOTT	Cole Information
	MAURICE MOREHEAD	Cole Information
	MATILDE KOWALSKI	Cole Information
	BRYAN DEGRAY	Cole Information
	ASTRID DIAZ	Cole Information
	P LOVE	Cole Information
	ROBB POWELL	Cole Information
	R JACKSON	Cole Information
	LINDA SETZER	Cole Information
	THOMAS DANIELSEN	Cole Information
	ARTHUR DAVIS	Cole Information
	SERGIO MARTINEZ	Cole Information
	LEZLIE SERVIS	Cole Information
	QUINTIN BERRY	Cole Information
	ROBIN KAPUSTEIN	Cole Information
	SHERRI DETWYLER	Cole Information
	R SENIOR	Cole Information
	S BALDACCHINO	Cole Information
	WENDY KAPLAN	Cole Information
	JOHN BUCHER	Cole Information
	DEBORAH RYAN	Cole Information
	NICHOLE SORONDO	Cole Information
1995	SCHUMACHER, M J	Cole Information
	TATE, STEVEN	Cole Information
	BONNER, MELISSA	Cole Information
	SOLURI, MICHAEL	Cole Information
	GLEN, JOHN E	Cole Information
	HOANG, QUY	Cole Information
	MASON, JENNIE	Cole Information
	HERNANDEZ, HECTOR	Cole Information
	MILLRADT, PAUL R	Cole Information
	PERANIO, C	Cole Information

FINDINGS

Year	*Uses*	*Source*
1995	WILLIAMS, SCOTT	Cole Information
	PROCINO, RUTH	Cole Information
	SNYDER, JOHN J	Cole Information
	SAMPSIDIS, ALEX	Cole Information
	KUMMER, ALAN	Cole Information
	GRATTEN, DAVID	Cole Information
	COFFMAN, G	Cole Information
	DAVIS, ARTHUR	Cole Information
	SMITH, MELANIE	Cole Information
	LEVINSTEIN, LEOR	Cole Information
	LUBIN, LIZ	Cole Information
	PETERSON, ALAN	Cole Information
	MARKS, NANCY	Cole Information
	PERRY, DONNA	Cole Information
	KRAMER, KRISTY J	Cole Information
	TRAN, YEN	Cole Information
	THOMAS, JAMES	Cole Information
	SCHIMMENTI, BETH	Cole Information
	WEISS, SUZANNE	Cole Information
	CERVENY, NORMAN	Cole Information
	NORMANDIN, A	Cole Information
	BERLINER, L	Cole Information
	HARDEN, MELISSA	Cole Information
	MCCONNELL, EDWARD	Cole Information
	HERNANDEZ, JESUS	Cole Information
	CUSANO, R	Cole Information
	WOLD, RICHARD	Cole Information
	GARLENSKI, C	Cole Information
	KINNEY, KEVIN J	Cole Information
	BENHART, DEANNA	Cole Information
	LAMBERT, KRISTIN	Cole Information
	ZEBRASKY, MARSHA	Cole Information

FINDINGS

Year	Uses	Source
1995	KRUSE, JOE	Cole Information
	TRIMBOLI, STEPHEN	Cole Information

2811 N OAKLAND FOREST DR

Year	Uses	Source
2020	ELIZABETH ZACCHEO	EDR Digital Archive
	ROBIN DAY	EDR Digital Archive
	JERON PETERSON	EDR Digital Archive
	WALTER PSAILA	EDR Digital Archive
	JOEL STONE	EDR Digital Archive
	LEDALE COLEMAN	EDR Digital Archive
	ROMEA WASTON-SMITH	EDR Digital Archive
	JAPHETH AUGUSTE	EDR Digital Archive
	JIMIRA LOMACK	EDR Digital Archive
	FREDERICK ROBERTSON	EDR Digital Archive
	ORLANDO ORREGO	EDR Digital Archive
	DIEGO HERRERA	EDR Digital Archive
	KENDALL DAY	EDR Digital Archive
	ANALIZ HIGUEROS	EDR Digital Archive
	SHERYL BROKER	EDR Digital Archive
	ROBERT MOSBY	EDR Digital Archive
	TABITHA ULYSSE	EDR Digital Archive
	CHRISTINE TELESCO	EDR Digital Archive
	SHANARD GRACE	EDR Digital Archive
	VANESSA VELASQUEZ	EDR Digital Archive
	LOIS ROBERTSON	EDR Digital Archive
	MICHELLE REID	EDR Digital Archive
	RENEA GOLDEN	EDR Digital Archive
	MICHELLE BAPTISTE	EDR Digital Archive
	ELEESHA LEWIS	EDR Digital Archive
	GEORGE BEDRAN	EDR Digital Archive
	CHARLES VACCARO	EDR Digital Archive
	FRANCES CELIS	EDR Digital Archive

FINDINGS

Year	Uses	Source
2020	AMBER DOWDEE	EDR Digital Archive
	SALVATORE DIIORIO	EDR Digital Archive
	KELSEY THOMAS	EDR Digital Archive
	JUAN BORRERO	EDR Digital Archive
	TIMOTHY TOLSON	EDR Digital Archive
	KRISTIAN PSAILA	EDR Digital Archive
	CECILIA MARTINEZ	EDR Digital Archive
	EDUARDO BRICENO	EDR Digital Archive
	CHARLES VARDO	EDR Digital Archive
	JOHN DALY	EDR Digital Archive
	FREDERICK ZACCHEO	EDR Digital Archive
	NAIM BOOKER	EDR Digital Archive
2017	JAVERRA PRINGLE	Cole Information
	TIMOTHY TOLSON	Cole Information
	LOURDES GUTIERREZ	Cole Information
	TODD HAMMOND	Cole Information
	RONALD CATANA	Cole Information
	CECILIA MARTINEZ	Cole Information
	FRANCES CELIS	Cole Information
	JIMIRA LOMACK	Cole Information
	EARL ROBERTSON	Cole Information
	JOHN SHINNICK	Cole Information
	SYRETA COX	Cole Information
	LEAH MANZIANO	Cole Information
	JEFFREY BARRETT	Cole Information
	DONNAY BUTLER	Cole Information
	GEORGE TUCKER	Cole Information
2014	MIKE NUGENT	Cole Information
	TIMOTHY TOLSON	Cole Information
	MEREDITH BAUM	Cole Information
	RAMON MENDOZA	Cole Information
	PRISCILLA VARDO	Cole Information

FINDINGS

Year	*Uses*	*Source*
2014	LISA MOSBY	Cole Information
	DOUGLAS BUTLER	Cole Information
	JASON FERNANDES	Cole Information
	CECILIA MARTINEZ	Cole Information
	TIFFANY COOPER	Cole Information
	GABRIEL DOBRIN	Cole Information
	MICHELLE REID	Cole Information
	JULIE DEMETER	Cole Information
	JIMIRA LOMACK	Cole Information
	DANIEL BARTELS	Cole Information
	SHERYL BROKER	Cole Information
	JAVIER GONZALES	Cole Information
	JEFFREY BARRETT	Cole Information
	ANDRE ELLIOTT	Cole Information
	ALAN ZALOUM	Cole Information
2010	ROBERT LEVINE	Cole Information
	YVETTE CLAIRE	Cole Information
	LORENNS NICAMORD	Cole Information
	DANIELA BAJAR	Cole Information
	SHAWN JESTER	Cole Information
	KENDALLAN BANCHARAN	Cole Information
	RONALD CATANA	Cole Information
	CECILIA MARTINEZ	Cole Information
	SHADIA AYESH	Cole Information
	KAMILLA KARSYBAEVA	Cole Information
	RENATA PUTINAITE	Cole Information
	TABITHA CHAPMAN	Cole Information
	SALVATORE DIIORIO	Cole Information
	WILLIAM FINK	Cole Information
	ERLANDE LYCE	Cole Information
	MICHELLE REID	Cole Information
	IRIS IBARRA	Cole Information

FINDINGS

Year	Uses	Source
2010	RICHARD WAGENER	Cole Information
	KIATCHAI WANICH	Cole Information
	JUSTIN FRIES	Cole Information
	JESUS VILLANUEVA	Cole Information
2005	AMIC INC	Cole Information
	GRINDSTONE LLC	Cole Information
	BERT BAUTISTA	Cole Information
	TIMOTHY OCONNOR	Cole Information
	ARNALDO ORTIZ	Cole Information
	TIMOTHY TOLSON	Cole Information
	KIMBERLY OLIVER	Cole Information
	MARCO HIGUEROS	Cole Information
	EDDIE WILSON	Cole Information
	TERRIE MCCREERY	Cole Information
	KHARLA DYER	Cole Information
	HANNES LUGGER	Cole Information
	BERNARDO GARCIA	Cole Information
	FREDELINE AMEDEEBENJAMIN	Cole Information
	SEAN MCCART	Cole Information
	RONALD YANCEY	Cole Information
	MUI HONG	Cole Information
	JOSEPH SENESAC	Cole Information
	JOHN ALARI	Cole Information
	DEWORIDA CHAMBERS	Cole Information
	MICHAEL WITKOWSKY	Cole Information
	RAFAEL SALDAMANDO	Cole Information
	VICTOR FONTANE	Cole Information
	KORCHAGUIN JIMENEZ	Cole Information
	BRAD BEYERLEIN	Cole Information
	SHERYL BROKER	Cole Information
	RAFAEL MENDOZA	Cole Information
	ROBERT FEIN	Cole Information

FINDINGS

Year	*Uses*	*Source*
2005	JEFFREY BROOKS	Cole Information
	MICHELE SANNIE	Cole Information
2000	P BUTTLE	Cole Information
	CARRIE MELNYKEVICH	Cole Information
	JULIET KING	Cole Information
	KIM WERNER	Cole Information
	C CROSEDALE	Cole Information
	JAMES RILEY	Cole Information
	TERESA MCCREERY	Cole Information
	ROBERT GRAY	Cole Information
	GREGORY RALPH	Cole Information
	BETH CRISWELL	Cole Information
	ANDREA RIVERA	Cole Information
	JOHN DELUCA	Cole Information
	MAUREEN FREDERICK	Cole Information
	MURIEL DELPHIN	Cole Information
	ERIC DELAHAYE	Cole Information
	NICOLE HAMEL	Cole Information
	DAVELE BURSOR	Cole Information
	CHARLES GENTHNER	Cole Information
	D DUNCAN	Cole Information
	ROBERT FEIN	Cole Information
	SUE COHEN	Cole Information
	GORAN KRZANOVIC	Cole Information
1995	KOZINN, MARCI	Cole Information
	EISEN, MELVIN	Cole Information
	MAIER, WERNER	Cole Information
	SHALIBO, STEVEN	Cole Information
	GRUNWALDT, C	Cole Information
	PERLMAN, ANDREW	Cole Information
	CABRERA, PEDRO	Cole Information
	LOTHFORS, EVA	Cole Information

FINDINGS

Year	Uses	Source
1995	MULLEN, MICHAEL	Cole Information
	KANG, CHANG K	Cole Information
	AHEARN, JAY	Cole Information
	ROSNER, SANDY	Cole Information
	CABASSA, A	Cole Information
	KAHN, HEATHER	Cole Information
	BATISTA, FRANK	Cole Information
	DAVIDSON, LAUREL	Cole Information
	BARSKI, RONALD J	Cole Information
	SPELTA, ROBERT L	Cole Information
	JOHNSTON, MARK A	Cole Information
	STANLEY, PAUL L	Cole Information
	MULINIX, RONALD K	Cole Information

2817 N OAKLAND FOREST DR

Year	Uses	Source
2014	IMELDA AUGUSTIN	Cole Information
2010	IMELDA AUGUSTIN	Cole Information

2818 N OAKLAND FOREST DR

Year	Uses	Source
2005	SHARLEE ENNIS	Cole Information

2819 N OAKLAND FOREST DR

Year	Uses	Source
2020	LAKEVIEW CLUB CONDOMINUMS	EDR Digital Archive
2014	LAKEVIEW CLUB APARTMENTS	Cole Information
2010	LAKEVIEW CLUB APARTMENTS	Cole Information
	MARCO GASKIN	Cole Information
	AMPARO DELGADO	Cole Information
2005	LAKEVIEW CLUB APARTMENTS	Cole Information
	SPILAKE INC	Cole Information
2000	LAKEVIEW CLUB APARTMENTS	Cole Information
1995	LAKEVIEW CLUB APARTMENTS	Cole Information

FINDINGS

Year	Uses	Source
1995	VELIZ, CARLOS	Cole Information
1992	GREAT SOUTHERN CONSTRUCTION CO INC	Cole Information

2820 N OAKLAND FOREST DR

Year	Uses	Source
2020	FRANK SWEET	EDR Digital Archive
	LEONID GRINBERG	EDR Digital Archive
	ZUZANNA KRAWIEC	EDR Digital Archive
	KRYSTYNA KOLDYS	EDR Digital Archive
	AILEEN FARRAR	EDR Digital Archive
	RAY ACEVEDO	EDR Digital Archive
	ALLA SANDAL	EDR Digital Archive
	DORLEAN LEDGER	EDR Digital Archive
	JOELLE YEAGER	EDR Digital Archive
	YOLONDA MANNING	EDR Digital Archive
	JEKISHA BURROUGHS	EDR Digital Archive
	ADAM BAYER	EDR Digital Archive
	SHELANANDA BLOUKOS	EDR Digital Archive
	HOLLI HUMBERT	EDR Digital Archive
	AMY TOWLE	EDR Digital Archive
	JESSILYN ANSBRO	EDR Digital Archive
	DEONA BELT	EDR Digital Archive
	JASON GRANT	EDR Digital Archive
	RICHARD BIZUB	EDR Digital Archive
	TYLER HEDGES	EDR Digital Archive
	GABRIEL MORENO	EDR Digital Archive
	HECTOR DIAZ	EDR Digital Archive
	LUCY JENKINS	EDR Digital Archive
	KENNETH BROWN	EDR Digital Archive
	DOUGLAS MOONEY	EDR Digital Archive
	KAREN DEJESUS	EDR Digital Archive
	FRED DAVALOS	EDR Digital Archive
	NATHAN JONES	EDR Digital Archive

FINDINGS

Year	Uses	Source
2020	STACIE ISRAEL	EDR Digital Archive
	JOHN SCHAEFER	EDR Digital Archive
	CATHERINE JOINER	EDR Digital Archive
	NICOLE THOMPSON	EDR Digital Archive
	KYLE HENRY	EDR Digital Archive
	AMENA ISLAM	EDR Digital Archive
	DAVID GILMORE	EDR Digital Archive
	JAIME POWERS	EDR Digital Archive
2017	MAGDALENA WURINARIS-SKIBA	Cole Information
	JEROME MATTHEW	Cole Information
	DOUGLAS MOONEY	Cole Information
	JOHN WOESSNER	Cole Information
	BRIAN ALLENBAUG	Cole Information
	DANIELLE DORES	Cole Information
	KAREN DEJESUS	Cole Information
	RYAN FARRAR	Cole Information
	CANDACE PINNOCK	Cole Information
	MONIQUE HENRY	Cole Information
	ALEXANDRIA SAPP	Cole Information
	AMENA ISLAM	Cole Information
	PEGGY BRENNAN	Cole Information
	BARRY DOCKSWELL	Cole Information
	MARCUS JONES	Cole Information
	JEFF BARNES	Cole Information
	ZUZANNA KRAWIEC	Cole Information
	YOLONDA MANNING	Cole Information
	JAIME POWERS	Cole Information
2014	TIAJUANA CLARK	Cole Information
	JASON GRANT	Cole Information
	MICHAEL MULQUEEN	Cole Information
	THERESA EVANGELISTA	Cole Information
	KIP FARNUM	Cole Information

FINDINGS

Year	*Uses*	*Source*
2014	AUKELA SMILEY	Cole Information
	LUKE STEADMAN	Cole Information
	JOHN WOESSNER	Cole Information
	CATHERINE JOINER	Cole Information
	NICOLA BROWN	Cole Information
	LESLIE CASEY	Cole Information
	KAREN DEJESUS	Cole Information
	RICHARD HANSON	Cole Information
	NATHAN JONES	Cole Information
	AMENA ISLAM	Cole Information
	OMAR IZAGUIRRE	Cole Information
	ALLISON PURCARO	Cole Information
	ISHA MATTHEW	Cole Information
	JEFF BARNES	Cole Information
	ZUZANNA KRAWIEC	Cole Information
	JAIME POWERS	Cole Information
	COLLETTE REED	Cole Information
2010	TOWLE AMY S	Cole Information
	JARED GALLEGOS	Cole Information
	ALFONSO CASTANO	Cole Information
	GREGORY STACY	Cole Information
	JOHN WOESSNER	Cole Information
	JOHANNE DANIEL	Cole Information
	KARL RIEDEL	Cole Information
	KEITH BERNARD	Cole Information
	ADAM BAYER	Cole Information
	CHRISTINE DENNIS	Cole Information
	KEVIN JOINER	Cole Information
	WINSTEAD FRASER	Cole Information
	CLYCIE LOBO	Cole Information
	JAMIE BROWN	Cole Information
	LAURA CONWELL	Cole Information

FINDINGS

Year	Uses	Source
2010	ANGELA FOX	Cole Information
	JULIAN LAWSON	Cole Information
	RAY ACEVEDO	Cole Information
	WILLIAM SMITH	Cole Information
	AMY TOWLE	Cole Information
	BARBARA BYERS	Cole Information
	YOLONDA MANNING	Cole Information
2005	WORLDWIDE INSURANCESERVICES I	Cole Information
	WORLDWIDE INSURANCESERVI I	Cole Information
	JARED GALLEGOS	Cole Information
	DARIA VLCKO	Cole Information
	ROBERT WING	Cole Information
	TAMALA VAUGHN	Cole Information
	DANIEL BARBALACE	Cole Information
	MICHAEL BRUNO	Cole Information
	TAYLOR WELCH	Cole Information
	ABBEY FORTNEY	Cole Information
	GREGORY STACY	Cole Information
	MARK BENNER	Cole Information
	ANTOINETTE WALLACE	Cole Information
	VIVIAN CHEA	Cole Information
	ELIJAH THOMAS	Cole Information
	DEBBI PURKALL	Cole Information
	JOSE ZABALU	Cole Information
	VALENTINA BAJADA	Cole Information
	KATHRYN GRANT	Cole Information
	RANDALL MOBLEY	Cole Information
	MARK DAVIS	Cole Information
	V PATTERSON	Cole Information
	SEAN BURKE	Cole Information
	M RUBIN	Cole Information
	PETER LARINI	Cole Information

FINDINGS

Year	*Uses*	*Source*
2005	RAYMOND GONCALVES	Cole Information
	FRED DAVALOS	Cole Information
	JAMIE BROWN	Cole Information
	CATHERINE YEAGER	Cole Information
	RICHARD BOTT	Cole Information
	MARK REED	Cole Information
	KSENIA KLINGER	Cole Information
	MARIZANETH RODRIGUEZ	Cole Information
	KASANDRA MCBEAN	Cole Information
	TRACY JORDON	Cole Information
	LIZA ORTIZ	Cole Information
	MELVIN WILCOX	Cole Information
	AMY TOWLE	Cole Information
	DONELL BOWENS	Cole Information
	ALEXANDER HEREDIA	Cole Information
	E AGUILA	Cole Information
2000	GAIL LANNING	Cole Information
	ERIC WILLIAMS	Cole Information
	CARISSA REESE	Cole Information
	KEVIN MCCRANE	Cole Information
	TRICIA LENNOP	Cole Information
	STEVE BIJOU	Cole Information
	RICHARD KENNEDY	Cole Information
	JOHN WOESSNER	Cole Information
	GRAEME JOHNSON	Cole Information
	MARK AXEL	Cole Information
	K URBANEK	Cole Information
	DEBBI PURKALL	Cole Information
	CAROL MORRIS	Cole Information
	BRIAN SULLIVAN	Cole Information
	DAVID STARN	Cole Information
	TIMOTHY DOE	Cole Information

FINDINGS

Year	Uses	Source
2000	LYDIA PUCIW	Cole Information
	PAUL DARMETKO	Cole Information
	ERIK MORRELL	Cole Information
	P FOX	Cole Information
	CHARLES GRAHAM	Cole Information
	GARY STACY	Cole Information
	S FINDLAY	Cole Information
1995	BURKS, CLIFF	Cole Information
	WITMAN, F T	Cole Information
	WHETSEL, D	Cole Information
	CASPARY, JOSEPH J	Cole Information
	MAZZARELLA, LAURIE	Cole Information
	JUSTICE, GARY	Cole Information
	BASS, L	Cole Information
	GARRIOTT, MARVIN	Cole Information
	GATES, BYRON	Cole Information
	WARNER, MICHAEL	Cole Information
	SANTANA, TONY	Cole Information
	APONTE, AUBREY	Cole Information
	MARKS, B	Cole Information
	AUSTIN, ALAN L	Cole Information
	ROBINSON, MYRON	Cole Information
	VANPEEBLES, K	Cole Information
	BRANDON, BRENDA	Cole Information
	WALTERS, BRIAN A	Cole Information
	NASH, KAREN	Cole Information
	TIDWELL, FAITH	Cole Information
	BAEZ, TEOFILO J	Cole Information
	MONALDI, GREG	Cole Information
	KREIMEYER, JOHN M	Cole Information
	FAGAN, HUGH	Cole Information
	WEINTRAUB, WARREN	Cole Information

FINDINGS

Year	Uses	Source
1995	TANNEHILL, J	Cole Information

2825 N OAKLAND FOREST DR

Year	Uses	Source
2005	JOSE VILLANUEVA	Cole Information

2831 N OAKLAND FOREST DR

Year	Uses	Source
2020	FRANCISCO FERNANDEZ	EDR Digital Archive
	CARLOS ERSKINE	EDR Digital Archive
	DAKOTA MOE	EDR Digital Archive
	JOSE BACA	EDR Digital Archive
	WAYNE GREEN	EDR Digital Archive
	EDWARD LA RAGIONE	EDR Digital Archive
	DAVID LEWIS	EDR Digital Archive
	NICOLE MOORE	EDR Digital Archive
	JASON MODESTE	EDR Digital Archive
	MONICA BLOOM	EDR Digital Archive
	PETER HARTMANN	EDR Digital Archive
	NEIL HAMILTON	EDR Digital Archive
	JAIME NIEVES	EDR Digital Archive
	CATHERINE VISCONTI	EDR Digital Archive
	GREGORY JOHNSON	EDR Digital Archive
	JUAN FERNANDEZ	EDR Digital Archive
	ROBERT CALPIN	EDR Digital Archive
	LUCIANA RABELO	EDR Digital Archive
	RAAD TOMA	EDR Digital Archive
	ANTOINETTE STORR	EDR Digital Archive
	ROSANA MAGALU	EDR Digital Archive
	AMBER CRUZ	EDR Digital Archive
	JOHN SHINNICK	EDR Digital Archive
	ELISHA PATTERSON	EDR Digital Archive
	DEVIN BLANN	EDR Digital Archive
	PAUL LOGSDON	EDR Digital Archive

FINDINGS

Year	Uses	Source
2020	AMBER HOOKWAY	EDR Digital Archive
	ANDRES MORENO	EDR Digital Archive
	ERIN MILLER	EDR Digital Archive
	JUAN MONCADA	EDR Digital Archive
	MARITZA DAVELOUIS	EDR Digital Archive
	PHARA POULARD	EDR Digital Archive
	ALEXANDRA MARTINEZ	EDR Digital Archive
	BENJAMIN PANKRATZ	EDR Digital Archive
	KAITLYN FLASKERUD	EDR Digital Archive
	SIMONE SATCHELL	EDR Digital Archive
	JOAHNNY FLOR ACERO	EDR Digital Archive
	JENNA KEFAUVER	EDR Digital Archive
	DAVID FAIRBROTHER	EDR Digital Archive
	SHANIKA RAWLS	EDR Digital Archive
	RICARDO CASTINEIRAS	EDR Digital Archive
	KELLY OTTOSON	EDR Digital Archive
	KEVIN LONG	EDR Digital Archive
	VIVIANA ROSSI	EDR Digital Archive
	NIDHAL TOMA	EDR Digital Archive
	TAYLOR HEDDINGS	EDR Digital Archive
	LEAH KIN	EDR Digital Archive
	EDWARD MARTINEZ	EDR Digital Archive
	SCOTT FAIRBROTHER	EDR Digital Archive
	MELISSA ALFORD	EDR Digital Archive
	GWENDA CHERELUS	EDR Digital Archive
	ALEXANDER ACOSTA	EDR Digital Archive
2017	JUNEX CALIXIE	Cole Information
	RICARDO CASTINEIRAS	Cole Information
	TYLER LEVINE	Cole Information
	PAUL LOGSDON	Cole Information
	NICOLE MOORE	Cole Information
	GRACE SHANARD	Cole Information

FINDINGS

Year	*Uses*	*Source*
2017	DARBY BORGOGNONI	Cole Information
	WAYNE GREEN	Cole Information
	JAIME NIEVES	Cole Information
	MIKE PARROTT	Cole Information
	DUANE SMILEY	Cole Information
	AMUL CHAVDA	Cole Information
	MARY HAMILTON	Cole Information
	RYAN HASH	Cole Information
	JENNA KEFAUVER	Cole Information
	DEE MCCRAY	Cole Information
	PHARA POULARD	Cole Information
	DEREK CARPER	Cole Information
	STEPHEN AREILAN	Cole Information
	DAVID FAIRBROTHER	Cole Information
	PETER HARTMANN	Cole Information
	JOSEPH IMBURGIO	Cole Information
	ANNA MORRISON	Cole Information
	ALEJANDRO DANAZZO	Cole Information
	SENTIA DORSEY	Cole Information
	SHANIKA RAWLS	Cole Information
	JACQUELINE SMITH	Cole Information
	VIVIANA ROSSI	Cole Information
	ALEXANDER ACOSTA	Cole Information
2014	MIRANDA CLARKE	Cole Information
	MARIE DOMINIQUE	Cole Information
	LUCERO JIMENEZ	Cole Information
	ELIZABETH LEINSTER	Cole Information
	PAUL LOGSDON	Cole Information
	ANTHONY PACELLA	Cole Information
	TERENCE ARRINGTON	Cole Information
	CHRISTEN HERRICK	Cole Information
	EDWARD LA-RAGIONE	Cole Information

FINDINGS

Year	Uses	Source
2014	GRACE SHANARD	Cole Information
	CARLOS ERSKINE	Cole Information
	WAYNE GREEN	Cole Information
	JIN KIM	Cole Information
	MIKE PARROTT	Cole Information
	JAMIL SESSOMS	Cole Information
	PAULINE SUMMERS	Cole Information
	SUSAN DAYES	Cole Information
	DEVIN BLANN	Cole Information
	ANDRES MORENO	Cole Information
	ANGELICA CORTES	Cole Information
	BRUCE SCHOLTEN	Cole Information
	JOSEPH IMBURGIO	Cole Information
	DAVID FAIRBROTHER	Cole Information
	STEPHEN ARGILAN	Cole Information
	CHRISTINA PENKALA	Cole Information
	DANIELLE DUDAI	Cole Information
	TRACY LEADY	Cole Information
	JAIME MASON	Cole Information
	VIVIANA ROSSI	Cole Information
	JEANETTE WASHINGTON	Cole Information
2010	NETZEARCH CONSULTING INC	Cole Information
	PAUL LOGSDON	Cole Information
	EDDIE COLLADO	Cole Information
	RICARDO MARIN	Cole Information
	EDWARD LA-RAGIONE	Cole Information
	OSCAR ALVARADO	Cole Information
	MARIELA HEITZMAN	Cole Information
	CARLOS ERSKINE	Cole Information
	RICHARD KOSKEY	Cole Information
	FABIEN MARTY	Cole Information
	EDWARD MARTINEZ	Cole Information

FINDINGS

Year	Uses	Source
2010	TERENCE CHEONG	Cole Information
	DAVID NETZER	Cole Information
	AVISHAY OREN	Cole Information
	MARIELA HEITMANN	Cole Information
	JAMES AHERN	Cole Information
	DENISE FREDERICKS	Cole Information
	SHANIKA RAWLS	Cole Information
	CHRISTINA PENKALA	Cole Information
	JOSE BACA	Cole Information
	ALFRED ALFORD	Cole Information
	CHERI WRIGHT	Cole Information
	MARK FOWLER	Cole Information
	SCOTT FAIRBROTHER	Cole Information
2005	MAURICIO DAVALOS	Cole Information
	ELIZA GRAHAM	Cole Information
	ARTHUR KEEFE	Cole Information
	J KRANSTOVER	Cole Information
	WESLEY SPENCER	Cole Information
	ATTILA BALOGH	Cole Information
	MALIKA MALCOLM	Cole Information
	SALVATORE DEROSA	Cole Information
	MIKE KOCH	Cole Information
	JESSICA WRIGHT	Cole Information
	JENNIFER MCKINNEY	Cole Information
	ERIC HAMPTON	Cole Information
	SAMARA CAMPOS	Cole Information
	MATT MONGE	Cole Information
	RICHARD DELOZIER	Cole Information
	JOHN POPE	Cole Information
	JOSEPH VERNER	Cole Information
	FIRAS GHAZAWI	Cole Information
	R JAIN	Cole Information

FINDINGS

Year	Uses	Source
2005	DAVID ZAMBRANA	Cole Information
	JILLIAN CHRISTY	Cole Information
	ALEXANDRA MARTINEZ	Cole Information
	ELAINE BOWSER	Cole Information
	MARLON ELVYN	Cole Information
	LARRY YORK	Cole Information
	KEVIN DWYER	Cole Information
	JOSE SALAZAR	Cole Information
	JOEL CONGLETON	Cole Information
	NIC BEXLEY	Cole Information
	LEON MITCHELL	Cole Information
	TRAVIS NASH	Cole Information
	EVAN ZOTSTEIN	Cole Information
	STEPHAN PARKER	Cole Information
	BRUCE POTT	Cole Information
	CRISTINA SANTIAGO	Cole Information
	NICHOLAS GREENER	Cole Information
	NEIL HAMILTON	Cole Information
	RAMSEY HASAN	Cole Information
	KRISTIN REILLY	Cole Information
	PILAR REYNA	Cole Information
	LYNNE MORRISON	Cole Information
	ROBERT DENLINGER	Cole Information
	G PENNONE	Cole Information
	BRIAN HALL	Cole Information
	JAMES HAMMOND	Cole Information
	JANAINA BAROSA	Cole Information
	SCOTT FAIRBROTHER	Cole Information
	ERIK BORGREN	Cole Information
	CLARA JORDAN	Cole Information
	STUART JUDY	Cole Information
	MARK FOWLER	Cole Information

FINDINGS

Year	*Uses*	*Source*
2000	ARTHUR KEEFE	Cole Information
	ANTHONY MANGANELLO	Cole Information
	DANIEL BARBALACE	Cole Information
	PAMELA WHITE	Cole Information
	JODI DANETZ	Cole Information
	KARYL TRUESDALE	Cole Information
	BRIAN TYCH	Cole Information
	KARYL BRADFORD	Cole Information
	ADRIAN CHETAN	Cole Information
	M PAASO	Cole Information
	D HOGAN	Cole Information
	GARY SILVERMAN	Cole Information
	CHARLES KATZ	Cole Information
	E PEZZETTE	Cole Information
	WILLIAM SCOTT	Cole Information
	JOSE CARVAJAL	Cole Information
	PIPSA FOURNIER	Cole Information
	EDWARD WONG	Cole Information
	F UGARTE	Cole Information
	STEPHEN LUNDGREN	Cole Information
	STANLEY ROTHENBERG	Cole Information
	GEORGE RADA	Cole Information
	WANDA JONES	Cole Information
	ELIZA GUERRA	Cole Information
	ANDREE BILODEAU	Cole Information
	ELIZA GUITA	Cole Information
	LANCE KING	Cole Information
	RYAN VANMETER	Cole Information
	GENNI BERGONZONI	Cole Information
	MICHAEL MARTIN	Cole Information
	BRETT HOTTINGER	Cole Information
	ARNITRA GOLLETT	Cole Information

FINDINGS

Year	*Uses*	*Source*
2000	ANDREA KNIGHT	Cole Information
	JOSEPH WASHINGTON	Cole Information
	GREG CALLAHAN	Cole Information
	DIANE CRANFIELD	Cole Information
1995	CARLEY, HELEN	Cole Information
	BASS, JON	Cole Information
	BLUESTEIN, OLIVE	Cole Information
	TYTENIEC, JERZY G	Cole Information
	SCANNELL, DEBORAH	Cole Information
	HIRN, CLYDE M	Cole Information
	GALBREATH, DAVID	Cole Information
	SHELTON, JUSTIN	Cole Information
	CHRISTIAN, DAN	Cole Information
	MYERS, SONIA	Cole Information
	KENYON, TODD	Cole Information
	VOULGARIDIS, MARTINA	Cole Information
	BEEKMAN, BEAU	Cole Information
	GUTIERREZ, MICHAEL	Cole Information
	SHLONSKY, GEORGE	Cole Information
	ARNEMAN, DARYL	Cole Information
	BRUNNER, ROBERT	Cole Information
	JUDGE, K	Cole Information
	ALLEN, ANGELA L	Cole Information
	DAVID, YOAV S	Cole Information
	PHELAN, J M	Cole Information
	DELISLE, DANIEL	Cole Information
	JESTER, N	Cole Information
	GUEYE, COUMBA	Cole Information
	CRANE, J	Cole Information
	MARINO, JAMIE	Cole Information
	WHITNEY, JASON F JR	Cole Information
	FITKIN, RANDALL	Cole Information

Year	Uses	Source
1995	PIERRE, NATHALI	Cole Information
	RUMSEY, LEE	Cole Information
	WHITNEY, JOHN	Cole Information
	CHERSKOV, RICHARD	Cole Information
	HERMAN, MATTHEW J	Cole Information
	KALNAS, INGRID	Cole Information
	ELLIS, B	Cole Information
	AUSTIN, LYNN	Cole Information
	PRESTON, THOMAS	Cole Information

2841 N OAKLAND FOREST DR

Year	Uses	Source
2020	SUNLIT LABS LLC	EDR Digital Archive
	KENNETH TUCH	EDR Digital Archive
	CRISTIE LEONPACHER	EDR Digital Archive
	CRISTINE FARIAS	EDR Digital Archive
	ARI GARFINKLE	EDR Digital Archive
	WILLIAM MYERS	EDR Digital Archive
	TANIA HAGGE	EDR Digital Archive
	TAYLOR DELGADO	EDR Digital Archive
	VICTOR BRAEGGER	EDR Digital Archive
	ROBERT WEKENMAN	EDR Digital Archive
	JAMES FARIAS	EDR Digital Archive
	DANIELA ARVELO	EDR Digital Archive
	AMEARAH ELHASSAN	EDR Digital Archive
	MARCELLO CUTTER	EDR Digital Archive
	STEPHANIE LITTLE	EDR Digital Archive
	JUDITH KOVACS	EDR Digital Archive
	EFRAIM COHEN	EDR Digital Archive
	LOUIS CODERE	EDR Digital Archive
	CHRISTIAN SOARES	EDR Digital Archive
	RONENIA JENKINS	EDR Digital Archive
	DANGELO HIGGS	EDR Digital Archive

FINDINGS

Year	Uses	Source
2020	GERARD DERR	EDR Digital Archive
	KELSY RAY	EDR Digital Archive
	MARQUISE ROBINSON	EDR Digital Archive
	JOSHUA RAY	EDR Digital Archive
	ALCANIA SALVADOR	EDR Digital Archive
	EDUARDO MAGGIOLO	EDR Digital Archive
	KAMERON PEARSON	EDR Digital Archive
	HARVEL WATSON	EDR Digital Archive
	AARON TOMPKINS	EDR Digital Archive
	CHELSEA LOVERN	EDR Digital Archive
	CARRIE ARNOLD	EDR Digital Archive
	LUC LEROY	EDR Digital Archive
	MELISSA CAMEAU	EDR Digital Archive
	YASHIRRA CARRASCO	EDR Digital Archive
	ROBERT LIMAS	EDR Digital Archive
	JUAN ROCHA	EDR Digital Archive
	CATARINO PEREIRA	EDR Digital Archive
2017	CHERYL HERRING	Cole Information
	UMONICA LEATH	Cole Information
	SHELDON MADISON	Cole Information
	KIRA ROBLES	Cole Information
	ARTUR YUNUSOV	Cole Information
	STEPHEN BRENTON	Cole Information
	RONENIA JENKINS	Cole Information
	YASHIRRA CARRASCO	Cole Information
	JERRY DERR	Cole Information
	ARELIS AGUAYO	Cole Information
	NABIL BA	Cole Information
	ANITA BULLARD	Cole Information
	BELINDA JOSEPH	Cole Information
	CARLOS ORTIZ	Cole Information
	JESSICA DELGADO	Cole Information

FINDINGS

Year	*Uses*	*Source*
2017	SUSAN KRUZICEVICH	Cole Information
	LISA LAW	Cole Information
	RAMON SANCHEZ	Cole Information
2014	ROBERTO KRAUS	Cole Information
	UMONICA LEATH	Cole Information
	CHRISTIAN SOARES	Cole Information
	AMANDA LARKIN	Cole Information
	RIMMA MINGAZOVA	Cole Information
	KIRA ROBLES	Cole Information
	MAKSYM YAHOLNYK	Cole Information
	MARCOS BETANCOURT	Cole Information
	MELISSA CAMEAU	Cole Information
	EDUARDO MAGGIOLO	Cole Information
	THOMAS CRAWFORD	Cole Information
	ARELIS AGUAYO	Cole Information
	NABIL BA	Cole Information
	JAMES GLYNOS	Cole Information
	KATHARINE LIBONATI	Cole Information
	HUNG PHAM	Cole Information
	RUSHANE LEWIS	Cole Information
	DIANA MORALES	Cole Information
2010	JUDITH KOVACS	Cole Information
	CAMILE PAYTON	Cole Information
	THOMAS BARRETT	Cole Information
	INEKE JONES	Cole Information
	BARBARA CHILDERS	Cole Information
	GRACE DIONNE	Cole Information
	ROBERT BROWN	Cole Information
	JAVIER BOCCIO	Cole Information
	SASHANA DIXON	Cole Information
	ANTONIO DELGRANDE	Cole Information
	PHILLIP BROKENBAUGH	Cole Information

FINDINGS

Year	Uses	Source
2010	MARVIN CRAIG	Cole Information
	YASHIRRA CARRASCO	Cole Information
	JACK MINEO	Cole Information
	JERRY DERR	Cole Information
	CARL DOEBEL	Cole Information
	JACQUES FENELON	Cole Information
	KENNETH MCAULEY	Cole Information
	MARK GRUBER	Cole Information
	ERON WEBSTER	Cole Information
	TOBIAS WHITE	Cole Information
2005	RUSSELL MARSTON INC	Cole Information
	EDWARD REARDON	Cole Information
	LISA MURRAY	Cole Information
	KELLY QUINN	Cole Information
	MICHAEL BRYANT	Cole Information
	S PEASE	Cole Information
	LINDA HYLEMAN	Cole Information
	MARCELO MONJO	Cole Information
	PAOLA PARIS	Cole Information
	EDUARDO MAGGIOLO	Cole Information
	JONATHAN PERRIN	Cole Information
	TRISH PHILLIPS	Cole Information
	JASON WHEELER	Cole Information
	M DALEY	Cole Information
	RICHARD SANTANGELO	Cole Information
	LINDA GERSH	Cole Information
	ROLANDSON CEINOR	Cole Information
	ANTONIO DELGRANDE	Cole Information
	NATASCHA VOSSLER	Cole Information
	MELDA HARRIS	Cole Information
	TARCISIO MARQUES	Cole Information
	TERESA BALOG	Cole Information

FINDINGS

Year	Uses	Source
2005	JULIA BALLESTAS	Cole Information
	ALEXANDER POLLARD	Cole Information
	CHRISTINA POSSO	Cole Information
	ERICA SINGER	Cole Information
	TOBY WHITE	Cole Information
	ANTONIO CABREJA	Cole Information
	TODD MEGAR	Cole Information
	MYSHA DROLSHAGEN	Cole Information
	MYERS DIANE	Cole Information
	DIEN NGUYEN	Cole Information
	HIGIA FALLON	Cole Information
	SANIQUE LUBIN	Cole Information
	MARY SAINVALE	Cole Information
	PAMELA CRAWFORD	Cole Information
2000	MAMIE BLUE	Cole Information
	ERIC JAMES	Cole Information
	ANTHONY ULIANO	Cole Information
	KELLIE ALDRIDGE	Cole Information
	FRED CHASE	Cole Information
	TERESA JANEGOUVEIA	Cole Information
	TODD OHLE	Cole Information
	C PETROSKY	Cole Information
	JOHN FERRI	Cole Information
	DARYL VANBENSCHOTEN	Cole Information
	EDUARDO MAGGIOLO	Cole Information
	KARINA RODRIGUEZ	Cole Information
	FRANCES MIKELL	Cole Information
	VERNON MARTIN	Cole Information
	SUSAN GLYNOS	Cole Information
	WENDE KATZ	Cole Information
	BARBARA CHAVEZ	Cole Information
	M DOSSANTOS	Cole Information

FINDINGS

Year	Uses	Source
2000	GREGORY POPE	Cole Information
	ANTHONY KEAN	Cole Information
	NORMA TAYLOR	Cole Information
	PATRICK SCHMID	Cole Information
	BLAIR HATT	Cole Information
	CANDIDA AVENDANO	Cole Information
	TERESA GOUVEIA	Cole Information
	TOBIAS QUINTANA-WHITE	Cole Information
	E FOWLER	Cole Information
	SEAN WILSON	Cole Information
	ANDREA SMALLS	Cole Information
1995	MCDERMOTT, MARK J	Cole Information
	MCINTYRE, ROBERT K	Cole Information
	PAGE, BEVERLY	Cole Information
	TIMMONS, SANDRA	Cole Information
	ZIFFER, NANCY	Cole Information
	SPINNING, CHARLES	Cole Information
	COOVER, DAVID	Cole Information
	SHEPARD, CHRIS	Cole Information
	WEBB, DON	Cole Information
	POPE, GREGORY B	Cole Information
	SIEGELMAN, RICHARD L	Cole Information
	GRIM, KELLY A	Cole Information
	ALBA, MICHAEL F	Cole Information
	CUSTER, ANDY M	Cole Information
	HALL, THOMAS	Cole Information
	MICCIO, MICHAEL R	Cole Information
	WALSH, ERIK	Cole Information
	ZELEDON, DANIEL	Cole Information
	DONNELLY, CHRIS	Cole Information
	HUNTER, SANDRA R	Cole Information
	COUGHLIN, KAREN	Cole Information

FINDINGS

Year	Uses	Source
1995	MACK, JULIE	Cole Information
	WARD, DAWN	Cole Information
	MORELAND, BRUCE	Cole Information
	BLADES, ANGELA	Cole Information
	SEYMOUR, M	Cole Information
	BARTLETT, JULIE	Cole Information
	LOGAN, S	Cole Information
	OWENS, LISA	Cole Information
	THAN, JOHN	Cole Information
	COLEMAN, EZRA	Cole Information
	SMEETS, P	Cole Information

2851 N OAKLAND FOREST DR

Year	Uses	Source
2020	GREAT EAGLE LIGHTING CORP	EDR Digital Archive
	SEVIM SIPAHI	EDR Digital Archive
	STEVEN SZEFLER	EDR Digital Archive
	PRINCESS BROWN	EDR Digital Archive
	MARK KENNEDY	EDR Digital Archive
	TAYLOR DEMPSEY	EDR Digital Archive
	SILVIA ESTRADA	EDR Digital Archive
	MICHELLE JUSTIN	EDR Digital Archive
	GOLDA GHELMAN	EDR Digital Archive
	SARAH ALVA	EDR Digital Archive
	MICHIYO FUJITA	EDR Digital Archive
	JOHN CLANTON	EDR Digital Archive
	TORRI KELLOUGH	EDR Digital Archive
	JOHNY LAU	EDR Digital Archive
	JAY SCUTTI	EDR Digital Archive
	TARA PEREZ	EDR Digital Archive
	MACK SHORT	EDR Digital Archive
	JASON FERNANDES	EDR Digital Archive
	MONIQUE HENRY	EDR Digital Archive

FINDINGS

Year	Uses	Source
2020	JASON LEACH	EDR Digital Archive
	VANESSA CRUZ	EDR Digital Archive
	JACK WELLS	EDR Digital Archive
	JOHN GLUSHKO	EDR Digital Archive
	MICHAEL PERKINS	EDR Digital Archive
	ROBERT HUNNEFIELD	EDR Digital Archive
	ROBERT FREDETTE	EDR Digital Archive
	LANCE WESTON	EDR Digital Archive
	TIERRA DAVIS	EDR Digital Archive
	MICHAEL SHUPRYT	EDR Digital Archive
	EMERY GRIFFIN	EDR Digital Archive
	CARLOS ORTIZ	EDR Digital Archive
	MONIQUE ALCOCK	EDR Digital Archive
	MARCELO CHAN	EDR Digital Archive
	MILDRED MC CRAY	EDR Digital Archive
	DESIREE YORK	EDR Digital Archive
	ALVARO RAMAL	EDR Digital Archive
	JASON SARASKY	EDR Digital Archive
	JOHN LUSTIG	EDR Digital Archive
	THOMAS GORMALLY	EDR Digital Archive
2017	PRINCESS BROWN	Cole Information
	SEVIM SIPAHI	Cole Information
	ROBERT HUNNEFIELD	Cole Information
	MICHAEL PERKINS	Cole Information
	GOLDA GHELMAN	Cole Information
	JACK WELLS	Cole Information
	THOMAS GORMALLY	Cole Information
	WILLIAM SPICER	Cole Information
	DESIREE YORK	Cole Information
	FALLON HOMER	Cole Information
	ASHLEY MOSS	Cole Information
	SONIA SATCHELL	Cole Information

FINDINGS

Year	Uses	Source
2017	CLIFFORD HARRIS	Cole Information
	TORRI KELLOUGH	Cole Information
	GINA MARTORANA	Cole Information
2014	PRINCESS BROWN	Cole Information
	SEVIM SIPAHI	Cole Information
	NANCY ZIFER	Cole Information
	ROBERT HUNNEFIELD	Cole Information
	SARAH ALVA	Cole Information
	VANESSA CARTER	Cole Information
	RANDY CLEAVELAND	Cole Information
	CLIFFORD JEAN	Cole Information
	SUI JEO	Cole Information
	JACK WELLS	Cole Information
	SILVIA ESTRADA	Cole Information
	RICHARD ROBBINS	Cole Information
	WILLIAM SPICER	Cole Information
	MARCELO CHAN	Cole Information
	MICHAEL KAY	Cole Information
	HENRY PABIAN	Cole Information
	ALICIA WHEELER	Cole Information
	JESUS ARCE	Cole Information
	VANESSA CRUZ	Cole Information
	DANA WULFF	Cole Information
	NINA MCKENNA	Cole Information
	BLANCA NEDD	Cole Information
2010	DANIEL OREILLY	Cole Information
	DARLINE ALEXIS	Cole Information
	SEVIM SIPAHI	Cole Information
	TIMOTHY STALEY	Cole Information
	ROBERT HUNNEFIELD	Cole Information
	HECTOR RODRIGUEZ	Cole Information
	KELLY MOORE	Cole Information

FINDINGS

Year	Uses	Source
2010	ALINA SLOBODIN	Cole Information
	JACK WELLS	Cole Information
	LENZY MORGAN	Cole Information
	CLIFFORD JEAN	Cole Information
	MICHIYO FUJITA	Cole Information
	MARCELO CHAN	Cole Information
	NATHAN SCHIRMER	Cole Information
	KELLY HAMIL	Cole Information
	ROBERT EVANS	Cole Information
	JOSEPH WARREN	Cole Information
	DEBRA MCGEE	Cole Information
	KAREEN MYRIE	Cole Information
	DANIELA MENUAU	Cole Information
	KATHY CRUZ	Cole Information
	DANA WULFF	Cole Information
	ROBERTO PICCOLI	Cole Information
2005	NESTOR UZCATEQUI	Cole Information
	FABIO DUQUE	Cole Information
	CAMI SHERRARD	Cole Information
	JUSTIN NEAL	Cole Information
	GEORGE HOBBS	Cole Information
	PIERRE MAURENCY	Cole Information
	ADAM POLEN	Cole Information
	ANDRE VIEIRA	Cole Information
	MATIAS LUCERO	Cole Information
	JACK WELLS	Cole Information
	MARY WALSH	Cole Information
	BRAD WARDEN	Cole Information
	ANNA SAFARIK	Cole Information
	STACIE SCHOLTEN	Cole Information
	DONALD JEAN	Cole Information
	ALEX GONZALEZ	Cole Information

FINDINGS

Year	Uses	Source
2005	MICHIYO FUJITA	Cole Information
	YOUNG LEE	Cole Information
	MARCELO CHAN	Cole Information
	EVELYN PERAZA	Cole Information
	JAMES GILLESPIE	Cole Information
	SAUL GARCIA	Cole Information
	DON NOLAN	Cole Information
	LORENDA BROWN	Cole Information
	JERRY PETERSON	Cole Information
	ELANA SIMMS	Cole Information
	MARIETTA ROCHELLE	Cole Information
	JENNIFER BRIESKE	Cole Information
	MICHAEL BRYAN	Cole Information
	DANA WULFF	Cole Information
	ERICA REID	Cole Information
	ORLANDO SANDOVAL	Cole Information
2000	CLAUDIA RIVERA	Cole Information
	WILLIAM REESE	Cole Information
	CAMI SHERRARD	Cole Information
	SUSAN SENDELBACH	Cole Information
	DANIEL ENG	Cole Information
	RANDAL PAPIA	Cole Information
	RICHARD BURGWYN	Cole Information
	J ALCORN	Cole Information
	M JUSTIN	Cole Information
	LAUREEN FASSLER	Cole Information
	HOLLY MARTIN	Cole Information
	MARK KENNEDY	Cole Information
	JACK WELLS	Cole Information
	DAVID DUNLAP	Cole Information
	MICHAEL SUMMERS	Cole Information
	V TORGRIM	Cole Information

FINDINGS

Year	Uses	Source
2000	SHEILA LAUGHLIN	Cole Information
	CHRIS HERLOVICH	Cole Information
	C BILES	Cole Information
	VALERIE BOLDUC	Cole Information
	APRIL MOCK	Cole Information
	SCOTT FAIRBROTHER	Cole Information
	JAN FURULI	Cole Information
	JASON VICTOR	Cole Information
	STEVEN LOKIETZ	Cole Information
	SCOTT MACDONALD	Cole Information
	JACKIE OSWALT	Cole Information
	CAROLYN LIM	Cole Information
	APRIL BRINA	Cole Information
	AUDREY MATHEWS	Cole Information
	MICHAEL BREITZMAN	Cole Information
	LAURA VONMINDEN	Cole Information
	C HERRERA	Cole Information
	JAMES ALCORN	Cole Information
	GIGI TALLEY	Cole Information
	C MAJETT	Cole Information
1995	CHEE, ROBERT	Cole Information
	DESIATO, TANA	Cole Information
	ROGERS, JUDITH	Cole Information
	RUIZ, A J	Cole Information
	HOFFMAN, DOUGLAS	Cole Information
	WALSH, THOMAS	Cole Information
	VASQUEZ, JESUS A	Cole Information
	GREENWAY, MARK	Cole Information
	HUGHES, DANNY	Cole Information
	MCCLELLAND, JIM	Cole Information
	STOKKA, J A	Cole Information
	PINCUS, N	Cole Information

Year	Uses	Source
1995	RANDALL, E	Cole Information
	CICEKCI, NECDET	Cole Information
	FISHER, ITRA L	Cole Information
	SEGRAVE, ROBERT	Cole Information
	OVERBY, JERRY	Cole Information
	LEWIS, M	Cole Information
	FANCHER, A	Cole Information
	COYER, JEANNIE	Cole Information
	CRISP, O J	Cole Information
	SEAGRAVES, WILLIAM	Cole Information
	KEELER, MICHAEL	Cole Information
	ALBA, JAMES	Cole Information
	YOUNG, MICHAEL A	Cole Information
	MOSKOWITZ, MARC	Cole Information
	MITCHELL, DAVID	Cole Information

2880 N OAKLAND FOREST DR

Year	Uses	Source
2020	TOMORROW MEDIA LLC	EDR Digital Archive
	DUNLAP DESIGN ASSOC	EDR Digital Archive

OAKLAND FOREST DR

2769 OAKLAND FOREST DR

Year	Uses	Source
1999	e Kirlan Mike	City Publishing Company

2800 OAKLAND FOREST DR

Year	Uses	Source
1990	HOERSTING PAUL OKLND PK	Southern Bell

2801 OAKLAND FOREST DR

Year	Uses	Source
1990	LAKES OF OAKLAND FOREST CONSTRUCTION OKLND PK	Southern Bell

FINDINGS

2803 OAKLAND FOREST DR

Year	*Uses*	*Source*
2005	LAKEVIEW CLUB APARTMENTS	Hill-Donnelly Information Services
	Multi Unit Address Angelette Jenee V	Hill-Donnelly Information Services
	Bedran George GL	Hill-Donnelly Information Services
	Cassam Edward v	Hill-Donnelly Information Services
	Crowder Fred R v	Hill-Donnelly Information Services
	De Rosa Robert AV	Hill-Donnelly Information Services
	Edleman Alysha v L	Hill-Donnelly Information Services
	Fisher Patterson Ann Marie v	Hill-Donnelly Information Services
	Herrera Eduardo V	Hill-Donnelly Information Services
	Hyland Gary v	Hill-Donnelly Information Services
	Jackson L S	Hill-Donnelly Information Services
	Jackson LS AV	Hill-Donnelly Information Services
	Jackson Nikki v	Hill-Donnelly Information Services
	Johnson Neil V	Hill-Donnelly Information Services
	Kral Jiri	Hill-Donnelly Information Services
	Loman C v	Hill-Donnelly Information Services
	Mack James	Hill-Donnelly Information Services
	H Martin Natalie A	Hill-Donnelly Information Services
	Nave Eli Lv	Hill-Donnelly Information Services
	Ottenwalder Jeimy v	Hill-Donnelly Information Services
	Payne Jenson VL	Hill-Donnelly Information Services
	Poff Jill	Hill-Donnelly Information Services
	Pounds Ray v	Hill-Donnelly Information Services
	Realbuys USA Inc	Hill-Donnelly Information Services
	Smith M v	Hill-Donnelly Information Services
	Soltren Katherine v	Hill-Donnelly Information Services
1999	LAKEVIEW CLUB APARTMENTS	City Publishing Company
	Cdd Noe	City Publishing Company
	Alloe Heidi	City Publishing Company
	Arent Stephanie L	City Publishing Company
	Arndl Karen	City Publishing Company

FINDINGS

Year	*Uses*	*Source*
1999	Arratia Pablo	City Publishing Company
	Azevedo Fabio	City Publishing Company
	Bahan CB B 48 4 B	City Publishing Company
	Bryan Susannahe	City Publishing Company
	Cartw ell Floyd	City Publishing Company
	Cartw ell Floyd	City Publishing Company
	LAKEVIEW CLUB APARTMENTS Contd	City Publishing Company
	Codnnglon CM	City Publishing Company
	Collins Corey B	City Publishing Company
	Frost Darren	City Publishing Company
	Gerber Farrelt	City Publishing Company
	Grennan Noreen	City Publishing Company
	Gribbon George	City Publishing Company
	Heckanan Sean	City Publishing Company
	Hoffer James	City Publishing Company
	J MH FROM Productrons	City Publishing Company
	Jackson LS	City Publishing Company
	Jackson LS	City Publishing Company
	Layne Ada	City Publishing Company
	Lucas Craig	City Publishing Company
	Mac Dougall Daniel	City Publishing Company
	Maloney Edw ard	City Publishing Company
	Mitchell Kyle	City Publishing Company
	Mitchell Kyle	City Publishing Company
	Poff Nil	City Publishing Company
	Scheuerman S	City Publishing Company
	Schoenbom Tricia	City Publishing Company
	Schrager Shaw n rr	City Publishing Company
	Sht Jennrfer	City Publishing Company
	Thomton Leon L n	City Publishing Company
	Waninger Gretchen	City Publishing Company
	Welsh Catherine	City Publishing Company

Year	Uses	Source
1999	LAKEVIEW CLUB APARTMENTS Contd	City Publishing Company
	Saxton R	City Publishing Company
	Scott William M	City Publishing Company
	Steverynck Martin	City Publishing Company
	Tych Bnan	City Publishing Company

2810 OAKLAND FOREST DR

Year	Uses	Source
2005	Multi Unit Address Agostini Daniel L	Hill-Donnelly Information Services
	Ennis S V	Hill-Donnelly Information Services
	Eubanks Ruth AV	Hill-Donnelly Information Services
	Granger Gisele v	Hill-Donnelly Information Services
	Hall Lisa w L	Hill-Donnelly Information Services
	Hill Roosevelt Jr GV	Hill-Donnelly Information Services
	Jackson Marjorie Al V	Hill-Donnelly Information Services
	Jones W L vg	Hill-Donnelly Information Services
	Law son Michelle N v	Hill-Donnelly Information Services
	Uu Zhifang v	Hill-Donnelly Information Services
	Love Tmothy y V	Hill-Donnelly Information Services
	Shaulis Glen	Hill-Donnelly Information Services
	Silver C AV	Hill-Donnelly Information Services
	Topper Jason v	Hill-Donnelly Information Services
	Whalen Herbert v	Hill-Donnelly Information Services
1999	Allen Travis	City Publishing Company
	Baldacchino Jim	City Publishing Company
	Bucher John	City Publishing Company
	Cooke Wiliam Noah	City Publishing Company
	Danielsen Thomas	City Publishing Company
	Davis Arthur	City Publishing Company
	Eliott Malcolm	City Publishing Company
	Fernandeaz Jose	City Publishing Company
	Garczynslo William	City Publishing Company
	Gordon B	City Publishing Company

FINDINGS

Year	Uses	Source
1999	Hiedra Carlos A	City Publishing Company
	Jones Chaoes D	City Publishing Company
	Kaplan W	City Publishing Company
	Kaplan W	City Publishing Company
	Kaplan W	City Publishing Company
	Kapustein Robin	City Publishing Company
	Lutz C	City Publishing Company
	Martnez Sergia A	City Publishing Company
	Pow ell Robb	City Publishing Company
	Riccardi Stephen	City Publishing Company
	Senior Radhames	City Publishing Company
	Stone James H	City Publishing Company
	Thompson Rod	City Publishing Company
	Thomton R	City Publishing Company
	Volpi Fred A	City Publishing Company
	Weilandt Thomas Jr	City Publishing Company
	Werlandi Thomas Jr	City Publishing Company
	Whaten Herbert	City Publishing Company
	Zaslofaky S	City Publishing Company
	Pinto Leonardo	City Publishing Company

2811 OAKLAND FOREST DR

Year	Uses	Source
2005	Multi Unit Address Barclay A v	Hill-Donnelly Information Services
	Chambers Dew onda v	Hill-Donnelly Information Services
	Copeland Ray v	Hill-Donnelly Information Services
	Dyer Kharia v L	Hill-Donnelly Information Services
	Higueros Marcos v	Hill-Donnelly Information Services
	Jaber Walid v	Hill-Donnelly Information Services
	Lugger Hannes g	Hill-Donnelly Information Services
	Mccreery Terrie v	Hill-Donnelly Information Services
	Oliver Kimberly w v	Hill-Donnelly Information Services
	Sannie Michele v	Hill-Donnelly Information Services

FINDINGS

Year	Uses	Source
2005	Senesac Joseph	Hill-Donnelly Information Services
	Senesac Joseph v	Hill-Donnelly Information Services
	Tolson Timothy v	Hill-Donnelly Information Services
	Vogt Donna AV	Hill-Donnelly Information Services
	Lakeview Club Apartments	Hill-Donnelly Information Services
	Mcdonald Marvin	Hill-Donnelly Information Services
1999	Chadha Anita	City Publishing Company
	Cohen SE E	City Publishing Company
	Crsw ell Ray	City Publishing Company
	Delphin Munel	City Publishing Company
	Deramn Stacy	City Publishing Company
	De Luca John	City Publishing Company
	Douglas W	City Publishing Company
	Duncan DK Capt	City Publishing Company
	Fan Robert G	City Publishing Company
	Fen Robert G	City Publishing Company
	Fox Krage	City Publishing Company
	Giadina Rebecca	City Publishing Company
	Hamel Nicole	City Publishing Company
	Hanringon Juan P P	City Publishing Company
	Hurw lt D	City Publishing Company
	Jones WL a	City Publishing Company
	Jones WL	City Publishing Company
	King Juliet	City Publishing Company
	Mafer Wemer	City Publishing Company
	Ph Oilps Ali	City Publishing Company
	Russo Joanne	City Publishing Company
	Wendelstedt A A	City Publishing Company
	Wilds Karen	City Publishing Company

2819 OAKLAND FOREST DR

Year	Uses	Source
1999	Hubbard William	City Publishing Company

FINDINGS

Year	Uses	Source
1999	Lakeview Club Api s	City Publishing Company

2820 OAKLAND FOREST DR

Year	Uses	Source
2005	Multi Unit Address	Hill-Donnelly Information Services
	Arnold Emily w	Hill-Donnelly Information Services
	Brow n Jamie B v	Hill-Donnelly Information Services
	Davalos Fred	Hill-Donnelly Information Services
	Fortney Abbey v	Hill-Donnelly Information Services
	Gallegos Jared v	Hill-Donnelly Information Services
	Martinez Madelyn v G	Hill-Donnelly Information Services
	Mcbean Kasandra v	Hill-Donnelly Information Services
	Pursell Gw en v	Hill-Donnelly Information Services
	Rubin M E Vv	Hill-Donnelly Information Services
	Stacy Gary v	Hill-Donnelly Information Services
	Tow fe Amy v	Hill-Donnelly Information Services
	Urbanek Kristian v	Hill-Donnelly Information Services
	Yeager Catherine	Hill-Donnelly Information Services
	Zabalu Jose L v	Hill-Donnelly Information Services
1999	Bijou Steve	City Publishing Company
	Bnnlcnan G	City Publishing Company
	Brooks Karen	City Publishing Company
	Conageeki Kay	City Publishing Company
	Dalessio Rossana e	City Publishing Company
	Davis Nicde	City Publishing Company
	Dl FROM em Asher	City Publishing Company
	Doe Timothy	City Publishing Company
	Johnson Graeme e	City Publishing Company
	Mc Felrldge Richard	City Publishing Company
	Passe Hi Michael	City Publishing Company
	Ramich Stephen J J	City Publishing Company
	Reese Carissa	City Publishing Company
	Scarmack Jeff	City Publishing Company

FINDINGS

Year	Uses	Source
1999	Urbanek Kristian	City Publishing Company
	Watson Donald	City Publishing Company
	Wrtman Franklyn T	City Publishing Company
	Imhoff Aaron M	City Publishing Company
	Woessner John	City Publishing Company

2831 OAKLAND FOREST DR

Year	Uses	Source
2005	Muti Unit Address Balogh Attila g	Hill-Donnelly Information Services
	Bexley Jew ell V	Hill-Donnelly Information Services
	Dattini Marco v	Hill-Donnelly Information Services
	Davalos Mauricio v	Hill-Donnelly Information Services
	Delozier Richard A	Hill-Donnelly Information Services
	Delphin Muriel y V	Hill-Donnelly Information Services
	Fairbrother Scott w	Hill-Donnelly Information Services
	Ghazaw i Firas v	Hill-Donnelly Information Services
	Jordan Clara AV	Hill-Donnelly Information Services
	Kranstover Linda v	Hill-Donnelly Information Services
	Malcolm Malika vv	Hill-Donnelly Information Services
	Martinez Alexandra vv	Hill-Donnelly Information Services
	Mitchell Leon v	Hill-Donnelly Information Services
	Mitchell Leon v	Hill-Donnelly Information Services
	Multi Unit Address Continued Monge Matt v V	Hill-Donnelly Information Services
	Morrison Lynne	Hill-Donnelly Information Services
	Rosa Janet g	Hill-Donnelly Information Services
	Tych Brian V	Hill-Donnelly Information Services
	Verner Joseph v	Hill-Donnelly Information Services
1999	Albertlhenet Thieny	City Publishing Company
	Callahan Greg	City Publishing Company
	Carvajal Miguel 0 n	City Publishing Company
	Danetz Jodi	City Publishing Company
	Eddlngton Roderick	City Publishing Company
	King Lance E E	City Publishing Company

FINDINGS

Year	Uses	Source
1999	Lundgren Stephen	City Publishing Company
	Maliza&rica	City Publishing Company
	Mosby Robert	City Publishing Company
	Ortega German	City Publishing Company
	Pezzste E E	City Publishing Company
	Rada George	City Publishing Company
	Rankin Wiam B	City Publishing Company
	Roberts Laura L a	City Publishing Company
	Rothenberg Stanley	City Publishing Company
	Sabtrer Andrew	City Publishing Company
	Sabtrer Andrew	City Publishing Company
	Sabtrer Andrew	City Publishing Company
	Barbalace Daniel	City Publishing Company
	Bero Maria A A	City Publishing Company
	Rastogi Sameer	City Publishing Company

2840 OAKLAND FOREST DR

Year	Uses	Source
1990	HALE GREG OKLND PK	Southern Bell
	HARDIN DAVID C OKLND PK	Southern Bell
	REISSNER FREDERIC D OKLND PK	Southern Bell
	ROWARS BARRY OKLND PK	Southern Bell
	RUSH MARCEA C OKLND PK	Southern Bell
	STORK RICK OKLND PK	Southern Bell
	WETMORE DAVID OKLND PK	Southern Bell

2841 OAKLAND FOREST DR

Year	Uses	Source
2005	Multi Unit Address Cabreja Antonio v	Hill-Donnelly Information Services
	Decius D y V	Hill-Donnelly Information Services
	Diane Myers B v	Hill-Donnelly Information Services
	Drolshagen Mysha v	Hill-Donnelly Information Services
	Gersh Linda	Hill-Donnelly Information Services
	Lenzen Melissa v	Hill-Donnelly Information Services

FINDINGS

Year	Uses	Source
2005	Lubin Sanique	Hill-Donnelly Information Services
	Mc Auley Alison	Hill-Donnelly Information Services
	Murray Lisa	Hill-Donnelly Information Services
	Phillips Trish y	Hill-Donnelly Information Services
	Santangelo Richard v	Hill-Donnelly Information Services
	Vossler Natascha	Hill-Donnelly Information Services
	White Tobyv	Hill-Donnelly Information Services
1999	Anbinder M	City Publishing Company
	Blackstock CM	City Publishing Company
	Chase Fred	City Publishing Company
	Davis Ed	City Publishing Company
	DOllman Andrew	City Publishing Company
	Dossantos M	City Publishing Company
	Fow ler Elizabeth	City Publishing Company
	Fow ler Elizabeth	City Publishing Company
	Fow ler Elizabeth	City Publishing Company
	Gnm KA A	City Publishing Company
	James E	City Publishing Company
	Katz Wende	City Publishing Company
	Maggiolo Eduardo	City Publishing Company
	Martin Vernon M	City Publishing Company
	Martin Vernon M	City Publishing Company
	Oh le Todd	City Publishing Company
	Panarella Louis R	City Publishing Company
	Pereira Fabricro F	City Publishing Company
	Petrosky C	City Publishing Company
	Pope Gregory B Rev	City Publishing Company
	Stout Shannon	City Publishing Company
	Weinstein Michelle	City Publishing Company

2850 OAKLAND FOREST DR

Year	Uses	Source
2005	Multi Unit Address	Hill-Donnelly Information Services

FINDINGS

Year	*Uses*	*Source*
2005	Boccia Gaetano AV	Hill-Donnelly Information Services
	Campbell Norman	Hill-Donnelly Information Services
	Campbell Norman A	Hill-Donnelly Information Services
	Dennett Delroy v	Hill-Donnelly Information Services
	Guthrie Nicola v	Hill-Donnelly Information Services
	Hayw ood Melanye B v	Hill-Donnelly Information Services
	Hirko Joseph J	Hill-Donnelly Information Services
	Hirko Joseph J	Hill-Donnelly Information Services
	Jarriel Cabell V	Hill-Donnelly Information Services
	Jarriel Cabell	Hill-Donnelly Information Services
	Joseph Ursula AV	Hill-Donnelly Information Services
	Laskow ski Matt	Hill-Donnelly Information Services
	Lew is S Av	Hill-Donnelly Information Services
	Maickel R v	Hill-Donnelly Information Services
	Master Cars USA Inc	Hill-Donnelly Information Services
	Megonigal Russell V	Hill-Donnelly Information Services
	Mendez De Moura Daniel v	Hill-Donnelly Information Services
	Provines Michael v	Hill-Donnelly Information Services
	Taveggia Jeannie M v	Hill-Donnelly Information Services
1999	Alexander J	City Publishing Company
	Alighien Lisa M	City Publishing Company
	Bartha Zszsa	City Publishing Company
	Beals Tod	City Publishing Company
	Blck Thomas F	City Publishing Company
	Bonilla Caros	City Publishing Company
	Borden Kenneth	City Publishing Company
	Borden Kenneth	City Publishing Company
	Budai Jozsef	City Publishing Company
	Budau Jozsef	City Publishing Company
	Freedland Burton W	City Publishing Company
	Galante Charlie	City Publishing Company
	Gofton J E	City Publishing Company

FINDINGS

Year	Uses	Source
1999	Gnffin Robert	City Publishing Company
	Gnffin Robert	City Publishing Company
	Hall Jonathan M	City Publishing Company
	Hatchw ell Patnck M M	City Publishing Company
	Hinton Richard J	City Publishing Company
	USAC FROM ol Ret	City Publishing Company
	Jester Norman	City Publishing Company
	Karga Cheryl	City Publishing Company
	Klebanow SJ	City Publishing Company
	Koprtz Michael	City Publishing Company
	Romain Eric	City Publishing Company
	Schmoyer Lany	City Publishing Company
	Schw anew ede Blair	City Publishing Company
	Schw anew ede Blair	City Publishing Company
	Smith K K	City Publishing Company
	Young SP	City Publishing Company

2851 OAKLAND FOREST DR

Year	Uses	Source
2005	Multi Unit Address Brieske Jennifer	Hill-Donnelly Information Services
	Chan M	Hill-Donnelly Information Services
	Dunlap David C	Hill-Donnelly Information Services
	Duque Fabio	Hill-Donnelly Information Services
	Fujita M	Hill-Donnelly Information Services
	Gillespie James P AV	Hill-Donnelly Information Services
	Glushko John AV	Hill-Donnelly Information Services
	Hobbs George v	Hill-Donnelly Information Services
	Hunte Radhiya	Hill-Donnelly Information Services
	Jean Clifford V	Hill-Donnelly Information Services
	Maurency Pierre	Hill-Donnelly Information Services
	Maurency Pierre v	Hill-Donnelly Information Services
	Neal Justin V	Hill-Donnelly Information Services
	Polen Adam V	Hill-Donnelly Information Services

FINDINGS

Year	Uses	Source
2005	Rochelle Marietta v	Hill-Donnelly Information Services
	Simms Elana	Hill-Donnelly Information Services
	Walsh Mary v	Hill-Donnelly Information Services
	Wells Jack G Jr Av	Hill-Donnelly Information Services
	Wulff Dana v	Hill-Donnelly Information Services
1999	g Alco n J	City Publishing Company
	Alcorn James	City Publishing Company
	Dunlap David C	City Publishing Company
	Big Daniel	City Publishing Company
	Big Danie l	City Publishing Company
	Fairbrother Scott 0n	City Publishing Company
	Herlovich Chris	City Publishing Company
	Justin Michelle	City Publishing Company
	Lew is M	City Publishing Company
	Lokietz Steven	City Publishing Company
	Osw alt Jackie	City Publishing Company
	Reap Debbie	City Publishing Company
	Reed Eric	City Publishing Company
	Smith Greg	City Publishing Company
	Wells Jack G Jr	City Publishing Company
	Raisen Ivan Robert	City Publishing Company

FINDINGS

ADJOINING PROPERTY: ADDRESSES NOT IDENTIFIED IN RESEARCH SOURCE

The following Adjoining Property addresses were researched for this report, and the addresses were not identified in research source.

Address Researched	Address Not Identified in Research Source
116 LAKE EMERALD DR	2017, 2014, 2010, 2005, 2000, 1999, 1995, 1992, 1990, 1986, 1985, 1980, 1979, 1975, 1973, 1970, 1965, 1962, 1961, 1958, 1957, 1955, 1953, 1951, 1949, 1948, 1926, 1921
150 LAKE EMERALD DR	2020, 2017, 2014, 2010, 2000, 1999, 1995, 1992, 1990, 1986, 1985, 1980, 1979, 1975, 1973, 1970, 1965, 1962, 1961, 1958, 1957, 1955, 1953, 1951, 1949, 1948, 1926, 1921
155 LAKE EMERALD DR	2020, 2017, 2014, 2010, 2000, 1999, 1995, 1992, 1990, 1986, 1985, 1980, 1979, 1975, 1973, 1970, 1965, 1962, 1961, 1958, 1957, 1955, 1953, 1951, 1949, 1948, 1926, 1921
156 LAKE EMERALD DR	2020, 2017, 2014, 2010, 2000, 1999, 1995, 1992, 1990, 1986, 1985, 1980, 1979, 1975, 1973, 1970, 1965, 1962, 1961, 1958, 1957, 1955, 1953, 1951, 1949, 1948, 1926, 1921
159 LAKE EMERALD DR	2020, 2017, 2014, 2010, 2000, 1999, 1995, 1992, 1990, 1986, 1985, 1980, 1979, 1975, 1973, 1970, 1965, 1962, 1961, 1958, 1957, 1955, 1953, 1951, 1949, 1948, 1926, 1921
185 LAKE EMERALD DR	2020, 2017, 2014, 2010, 2000, 1999, 1995, 1992, 1990, 1986, 1985, 1980, 1979, 1975, 1973, 1970, 1965, 1962, 1961, 1958, 1957, 1955, 1953, 1951, 1949, 1948, 1926, 1921
186 LAKE EMERALD DR	2020, 2017, 2014, 2010, 2000, 1999, 1995, 1992, 1990, 1986, 1985, 1980, 1979, 1975, 1973, 1970, 1965, 1962, 1961, 1958, 1957, 1955, 1953, 1951, 1949, 1948, 1926, 1921
189 LAKE EMERALD DR	2020, 2017, 2014, 2010, 2000, 1999, 1995, 1992, 1990, 1986, 1985, 1980, 1979, 1975, 1973, 1970, 1965, 1962, 1961, 1958, 1957, 1955, 1953, 1951, 1949, 1948, 1926, 1921
195 LAKE EMERALD DR	2020, 2017, 2014, 2010, 2000, 1999, 1995, 1992, 1990, 1986, 1985, 1980, 1979, 1975, 1973, 1970, 1965, 1962, 1961, 1958, 1957, 1955, 1953, 1951, 1949, 1948, 1926, 1921
2550 39TH ST	2020, 2017, 2014, 2010, 2005, 2000, 1999, 1995, 1992, 1986, 1985, 1980, 1979, 1975, 1973, 1970, 1965, 1962, 1961, 1958, 1957, 1955, 1953, 1951, 1949, 1948, 1926, 1921
2550 39TH ST	2020, 2017, 2014, 2010, 2005, 2000, 1999, 1995, 1992, 1990, 1986, 1980, 1979, 1975, 1973, 1970, 1965, 1962, 1961, 1958, 1957, 1955, 1953, 1951, 1949, 1948, 1926, 1921
2769 OAKLAND FOREST DR	2020, 2017, 2014, 2010, 2005, 2000, 1995, 1992, 1990, 1986, 1985, 1980, 1979, 1975, 1973, 1970, 1965, 1962, 1961, 1958, 1957, 1955, 1953, 1951, 1949, 1948, 1926, 1921
2800 N OAKLAND FOREST DR	2020, 2017, 2014, 2010, 2005, 1999, 1995, 1992, 1990, 1986, 1985, 1980, 1979, 1975, 1973, 1970, 1965, 1962, 1961, 1958, 1957, 1955, 1953, 1951, 1949, 1948, 1926, 1921
2800 N OAKLAND FOREST DR	2020, 2017, 2014, 2010, 2005, 2000, 1999, 1992, 1990, 1986, 1985, 1980, 1979, 1975, 1973, 1970, 1965, 1962, 1961, 1958, 1957, 1955, 1953, 1951, 1949, 1948, 1926, 1921

FINDINGS

Address Researched	Address Not Identified in Research Source
2800 OAKLAND FOREST DR	2020, 2017, 2014, 2010, 2005, 2000, 1999, 1995, 1992, 1986, 1985, 1980, 1979, 1975, 1973, 1970, 1965, 1962, 1961, 1958, 1957, 1955, 1953, 1951, 1949, 1948, 1926, 1921
2801 N OAKLAND FOREST DR	2020, 2017, 2014, 2010, 2005, 2000, 1999, 1995, 1990, 1986, 1985, 1980, 1979, 1975, 1973, 1970, 1965, 1962, 1961, 1958, 1957, 1955, 1953, 1951, 1949, 1948, 1926, 1921
2801 N OAKLAND FOREST DR	2020, 2017, 2014, 2005, 2000, 1999, 1995, 1992, 1990, 1986, 1985, 1980, 1979, 1975, 1973, 1970, 1965, 1962, 1961, 1958, 1957, 1955, 1953, 1951, 1949, 1948, 1926, 1921
2801 N OAKLAND FOREST DR	2020, 2017, 2010, 2005, 2000, 1999, 1995, 1992, 1990, 1986, 1985, 1980, 1979, 1975, 1973, 1970, 1965, 1962, 1961, 1958, 1957, 1955, 1953, 1951, 1949, 1948, 1926, 1921
2801 OAKLAND FOREST DR	2020, 2017, 2014, 2010, 2005, 2000, 1999, 1995, 1992, 1986, 1985, 1980, 1979, 1975, 1973, 1970, 1965, 1962, 1961, 1958, 1957, 1955, 1953, 1951, 1949, 1948, 1926, 1921
2802 N OAKLAND FOREST DR	2020, 2017, 2014, 2010, 2000, 1999, 1995, 1992, 1990, 1986, 1985, 1980, 1979, 1975, 1973, 1970, 1965, 1962, 1961, 1958, 1957, 1955, 1953, 1951, 1949, 1948, 1926, 1921
2803 N OAKLAND FOREST DR	2020, 2017, 2014, 2005, 2000, 1999, 1995, 1992, 1990, 1986, 1985, 1980, 1979, 1975, 1973, 1970, 1965, 1962, 1961, 1958, 1957, 1955, 1953, 1951, 1949, 1948, 1926, 1921
2803 N OAKLAND FOREST DR	2020, 2017, 2010, 2005, 2000, 1999, 1995, 1992, 1990, 1986, 1985, 1980, 1979, 1975, 1973, 1970, 1965, 1962, 1961, 1958, 1957, 1955, 1953, 1951, 1949, 1948, 1926, 1921
2803 N OAKLAND FOREST DR	2017, 2014, 2010, 2005, 2000, 1999, 1995, 1992, 1990, 1986, 1985, 1980, 1979, 1975, 1973, 1970, 1965, 1962, 1961, 1958, 1957, 1955, 1953, 1951, 1949, 1948, 1926, 1921
2803 N OAKLAND FOREST DR	2020, 2017, 2014, 2010, 2005, 1999, 1995, 1992, 1990, 1986, 1985, 1980, 1979, 1975, 1973, 1970, 1965, 1962, 1961, 1958, 1957, 1955, 1953, 1951, 1949, 1948, 1926, 1921
2803 N OAKLAND FOREST DR	2020, 2014, 2010, 2005, 2000, 1999, 1995, 1992, 1990, 1986, 1985, 1980, 1979, 1975, 1973, 1970, 1965, 1962, 1961, 1958, 1957, 1955, 1953, 1951, 1949, 1948, 1926, 1921
2803 N OAKLAND FOREST DR	2020, 2017, 2014, 2010, 2000, 1999, 1995, 1992, 1990, 1986, 1985, 1980, 1979, 1975, 1973, 1970, 1965, 1962, 1961, 1958, 1957, 1955, 1953, 1951, 1949, 1948, 1926, 1921
2803 N OAKLAND FOREST DR	2020, 2017, 2014, 2010, 2005, 2000, 1999, 1992, 1990, 1986, 1985, 1980, 1979, 1975, 1973, 1970, 1965, 1962, 1961, 1958, 1957, 1955, 1953, 1951, 1949, 1948, 1926, 1921
2803 OAKLAND FOREST DR	2020, 2017, 2014, 2010, 2005, 2000, 1995, 1992, 1990, 1986, 1985, 1980, 1979, 1975, 1973, 1970, 1965, 1962, 1961, 1958, 1957, 1955, 1953, 1951, 1949, 1948, 1926, 1921
2803 OAKLAND FOREST DR	2020, 2017, 2014, 2010, 2000, 1999, 1995, 1992, 1990, 1986, 1985, 1980, 1979, 1975, 1973, 1970, 1965, 1962, 1961, 1958, 1957, 1955, 1953, 1951, 1949, 1948, 1926, 1921
2809 N OAKLAND FOREST DR	2020, 2017, 2014, 2010, 2005, 2000, 1999, 1992, 1990, 1986, 1985, 1980, 1979, 1975, 1973, 1970, 1965, 1962, 1961, 1958, 1957, 1955, 1953, 1951, 1949, 1948, 1926, 1921

FINDINGS

Address Researched	Address Not Identified in Research Source
2810 N OAKLAND FOREST DR	2020, 2017, 2014, 2010, 2005, 2000, 1999, 1992, 1990, 1986, 1985, 1980, 1979, 1975, 1973, 1970, 1965, 1962, 1961, 1958, 1957, 1955, 1953, 1951, 1949, 1948, 1926, 1921
2810 N OAKLAND FOREST DR	2020, 2017, 2014, 2005, 2000, 1999, 1995, 1992, 1990, 1986, 1985, 1980, 1979, 1975, 1973, 1970, 1965, 1962, 1961, 1958, 1957, 1955, 1953, 1951, 1949, 1948, 1926, 1921
2810 N OAKLAND FOREST DR	2017, 2014, 2010, 2005, 2000, 1999, 1995, 1992, 1990, 1986, 1985, 1980, 1979, 1975, 1973, 1970, 1965, 1962, 1961, 1958, 1957, 1955, 1953, 1951, 1949, 1948, 1926, 1921
2810 N OAKLAND FOREST DR	2020, 2017, 2010, 2005, 2000, 1999, 1995, 1992, 1990, 1986, 1985, 1980, 1979, 1975, 1973, 1970, 1965, 1962, 1961, 1958, 1957, 1955, 1953, 1951, 1949, 1948, 1926, 1921
2810 N OAKLAND FOREST DR	2020, 2017, 2014, 2010, 2005, 1999, 1995, 1992, 1990, 1986, 1985, 1980, 1979, 1975, 1973, 1970, 1965, 1962, 1961, 1958, 1957, 1955, 1953, 1951, 1949, 1948, 1926, 1921
2810 N OAKLAND FOREST DR	2020, 2017, 2014, 2010, 2000, 1999, 1995, 1992, 1990, 1986, 1985, 1980, 1979, 1975, 1973, 1970, 1965, 1962, 1961, 1958, 1957, 1955, 1953, 1951, 1949, 1948, 1926, 1921
2810 N OAKLAND FOREST DR	2020, 2014, 2010, 2005, 2000, 1999, 1995, 1992, 1990, 1986, 1985, 1980, 1979, 1975, 1973, 1970, 1965, 1962, 1961, 1958, 1957, 1955, 1953, 1951, 1949, 1948, 1926, 1921
2810 OAKLAND FOREST DR	2020, 2017, 2014, 2010, 2000, 1999, 1995, 1992, 1990, 1986, 1985, 1980, 1979, 1975, 1973, 1970, 1965, 1962, 1961, 1958, 1957, 1955, 1953, 1951, 1949, 1948, 1926, 1921
2810 OAKLAND FOREST DR	2020, 2017, 2014, 2010, 2005, 2000, 1995, 1992, 1990, 1986, 1985, 1980, 1979, 1975, 1973, 1970, 1965, 1962, 1961, 1958, 1957, 1955, 1953, 1951, 1949, 1948, 1926, 1921
2811 N OAKLAND FOREST DR	2020, 2017, 2014, 2010, 2005, 1999, 1995, 1992, 1990, 1986, 1985, 1980, 1979, 1975, 1973, 1970, 1965, 1962, 1961, 1958, 1957, 1955, 1953, 1951, 1949, 1948, 1926, 1921
2811 N OAKLAND FOREST DR	2020, 2014, 2010, 2005, 2000, 1999, 1995, 1992, 1990, 1986, 1985, 1980, 1979, 1975, 1973, 1970, 1965, 1962, 1961, 1958, 1957, 1955, 1953, 1951, 1949, 1948, 1926, 1921
2811 N OAKLAND FOREST DR	2020, 2017, 2014, 2010, 2000, 1999, 1995, 1992, 1990, 1986, 1985, 1980, 1979, 1975, 1973, 1970, 1965, 1962, 1961, 1958, 1957, 1955, 1953, 1951, 1949, 1948, 1926, 1921
2811 N OAKLAND FOREST DR	2020, 2017, 2010, 2005, 2000, 1999, 1995, 1992, 1990, 1986, 1985, 1980, 1979, 1975, 1973, 1970, 1965, 1962, 1961, 1958, 1957, 1955, 1953, 1951, 1949, 1948, 1926, 1921
2811 N OAKLAND FOREST DR	2017, 2014, 2010, 2005, 2000, 1999, 1995, 1992, 1990, 1986, 1985, 1980, 1979, 1975, 1973, 1970, 1965, 1962, 1961, 1958, 1957, 1955, 1953, 1951, 1949, 1948, 1926, 1921
2811 N OAKLAND FOREST DR	2020, 2017, 2014, 2005, 2000, 1999, 1995, 1992, 1990, 1986, 1985, 1980, 1979, 1975, 1973, 1970, 1965, 1962, 1961, 1958, 1957, 1955, 1953, 1951, 1949, 1948, 1926, 1921
2811 N OAKLAND FOREST DR	2020, 2017, 2014, 2010, 2005, 2000, 1999, 1992, 1990, 1986, 1985, 1980, 1979, 1975, 1973, 1970, 1965, 1962, 1961, 1958, 1957, 1955, 1953, 1951, 1949, 1948, 1926, 1921

FINDINGS

Address Researched	Address Not Identified in Research Source
2811 OAKLAND FOREST DR	2020, 2017, 2014, 2010, 2000, 1999, 1995, 1992, 1990, 1986, 1985, 1980, 1979, 1975, 1973, 1970, 1965, 1962, 1961, 1958, 1957, 1955, 1953, 1951, 1949, 1948, 1926, 1921
2811 OAKLAND FOREST DR	2020, 2017, 2014, 2010, 2005, 2000, 1995, 1992, 1990, 1986, 1985, 1980, 1979, 1975, 1973, 1970, 1965, 1962, 1961, 1958, 1957, 1955, 1953, 1951, 1949, 1948, 1926, 1921
2817 N OAKLAND FOREST DR	2020, 2017, 2014, 2005, 2000, 1999, 1995, 1992, 1990, 1986, 1985, 1980, 1979, 1975, 1973, 1970, 1965, 1962, 1961, 1958, 1957, 1955, 1953, 1951, 1949, 1948, 1926, 1921
2817 N OAKLAND FOREST DR	2020, 2017, 2010, 2005, 2000, 1999, 1995, 1992, 1990, 1986, 1985, 1980, 1979, 1975, 1973, 1970, 1965, 1962, 1961, 1958, 1957, 1955, 1953, 1951, 1949, 1948, 1926, 1921
2818 N OAKLAND FOREST DR	2020, 2017, 2014, 2010, 2000, 1999, 1995, 1992, 1990, 1986, 1985, 1980, 1979, 1975, 1973, 1970, 1965, 1962, 1961, 1958, 1957, 1955, 1953, 1951, 1949, 1948, 1926, 1921
2819 N OAKLAND FOREST DR	2020, 2017, 2014, 2010, 2000, 1999, 1995, 1992, 1990, 1986, 1985, 1980, 1979, 1975, 1973, 1970, 1965, 1962, 1961, 1958, 1957, 1955, 1953, 1951, 1949, 1948, 1926, 1921
2819 N OAKLAND FOREST DR	2020, 2017, 2014, 2010, 2005, 1999, 1995, 1992, 1990, 1986, 1985, 1980, 1979, 1975, 1973, 1970, 1965, 1962, 1961, 1958, 1957, 1955, 1953, 1951, 1949, 1948, 1926, 1921
2819 N OAKLAND FOREST DR	2020, 2017, 2010, 2005, 2000, 1999, 1995, 1992, 1990, 1986, 1985, 1980, 1979, 1975, 1973, 1970, 1965, 1962, 1961, 1958, 1957, 1955, 1953, 1951, 1949, 1948, 1926, 1921
2819 N OAKLAND FOREST DR	2017, 2014, 2010, 2005, 2000, 1999, 1995, 1992, 1990, 1986, 1985, 1980, 1979, 1975, 1973, 1970, 1965, 1962, 1961, 1958, 1957, 1955, 1953, 1951, 1949, 1948, 1926, 1921
2819 N OAKLAND FOREST DR	2020, 2017, 2014, 2005, 2000, 1999, 1995, 1992, 1990, 1986, 1985, 1980, 1979, 1975, 1973, 1970, 1965, 1962, 1961, 1958, 1957, 1955, 1953, 1951, 1949, 1948, 1926, 1921
2819 N OAKLAND FOREST DR	2020, 2017, 2014, 2010, 2005, 2000, 1999, 1992, 1990, 1986, 1985, 1980, 1979, 1975, 1973, 1970, 1965, 1962, 1961, 1958, 1957, 1955, 1953, 1951, 1949, 1948, 1926, 1921
2819 N OAKLAND FOREST DR	2020, 2017, 2014, 2010, 2005, 2000, 1999, 1995, 1990, 1986, 1985, 1980, 1979, 1975, 1973, 1970, 1965, 1962, 1961, 1958, 1957, 1955, 1953, 1951, 1949, 1948, 1926, 1921
2819 OAKLAND FOREST DR	2020, 2017, 2014, 2010, 2005, 2000, 1995, 1992, 1990, 1986, 1985, 1980, 1979, 1975, 1973, 1970, 1965, 1962, 1961, 1958, 1957, 1955, 1953, 1951, 1949, 1948, 1926, 1921
2820 N OAKLAND FOREST DR	2020, 2017, 2014, 2010, 2005, 1999, 1995, 1992, 1990, 1986, 1985, 1980, 1979, 1975, 1973, 1970, 1965, 1962, 1961, 1958, 1957, 1955, 1953, 1951, 1949, 1948, 1926, 1921
2820 N OAKLAND FOREST DR	2020, 2017, 2014, 2010, 2000, 1999, 1995, 1992, 1990, 1986, 1985, 1980, 1979, 1975, 1973, 1970, 1965, 1962, 1961, 1958, 1957, 1955, 1953, 1951, 1949, 1948, 1926, 1921
2820 N OAKLAND FOREST DR	2020, 2014, 2010, 2005, 2000, 1999, 1995, 1992, 1990, 1986, 1985, 1980, 1979, 1975, 1973, 1970, 1965, 1962, 1961, 1958, 1957, 1955, 1953, 1951, 1949, 1948, 1926, 1921

FINDINGS

Address Researched	Address Not Identified in Research Source
2820 N OAKLAND FOREST DR	2020, 2017, 2014, 2005, 2000, 1999, 1995, 1992, 1990, 1986, 1985, 1980, 1979, 1975, 1973, 1970, 1965, 1962, 1961, 1958, 1957, 1955, 1953, 1951, 1949, 1948, 1926, 1921
2820 N OAKLAND FOREST DR	2017, 2014, 2010, 2005, 2000, 1999, 1995, 1992, 1990, 1986, 1985, 1980, 1979, 1975, 1973, 1970, 1965, 1962, 1961, 1958, 1957, 1955, 1953, 1951, 1949, 1948, 1926, 1921
2820 N OAKLAND FOREST DR	2020, 2017, 2010, 2005, 2000, 1999, 1995, 1992, 1990, 1986, 1985, 1980, 1979, 1975, 1973, 1970, 1965, 1962, 1961, 1958, 1957, 1955, 1953, 1951, 1949, 1948, 1926, 1921
2820 N OAKLAND FOREST DR	2020, 2017, 2014, 2010, 2005, 2000, 1999, 1992, 1990, 1986, 1985, 1980, 1979, 1975, 1973, 1970, 1965, 1962, 1961, 1958, 1957, 1955, 1953, 1951, 1949, 1948, 1926, 1921
2820 OAKLAND FOREST DR	2020, 2017, 2014, 2010, 2000, 1999, 1995, 1992, 1990, 1986, 1985, 1980, 1979, 1975, 1973, 1970, 1965, 1962, 1961, 1958, 1957, 1955, 1953, 1951, 1949, 1948, 1926, 1921
2820 OAKLAND FOREST DR	2020, 2017, 2014, 2010, 2005, 2000, 1995, 1992, 1990, 1986, 1985, 1980, 1979, 1975, 1973, 1970, 1965, 1962, 1961, 1958, 1957, 1955, 1953, 1951, 1949, 1948, 1926, 1921
2825 N OAKLAND FOREST DR	2020, 2017, 2014, 2010, 2000, 1999, 1995, 1992, 1990, 1986, 1985, 1980, 1979, 1975, 1973, 1970, 1965, 1962, 1961, 1958, 1957, 1955, 1953, 1951, 1949, 1948, 1926, 1921
2831 N OAKLAND FOREST DR	2020, 2017, 2014, 2010, 2000, 1999, 1995, 1992, 1990, 1986, 1985, 1980, 1979, 1975, 1973, 1970, 1965, 1962, 1961, 1958, 1957, 1955, 1953, 1951, 1949, 1948, 1926, 1921
2831 N OAKLAND FOREST DR	2020, 2014, 2010, 2005, 2000, 1999, 1995, 1992, 1990, 1986, 1985, 1980, 1979, 1975, 1973, 1970, 1965, 1962, 1961, 1958, 1957, 1955, 1953, 1951, 1949, 1948, 1926, 1921
2831 N OAKLAND FOREST DR	2020, 2017, 2014, 2010, 2005, 1999, 1995, 1992, 1990, 1986, 1985, 1980, 1979, 1975, 1973, 1970, 1965, 1962, 1961, 1958, 1957, 1955, 1953, 1951, 1949, 1948, 1926, 1921
2831 N OAKLAND FOREST DR	2020, 2017, 2010, 2005, 2000, 1999, 1995, 1992, 1990, 1986, 1985, 1980, 1979, 1975, 1973, 1970, 1965, 1962, 1961, 1958, 1957, 1955, 1953, 1951, 1949, 1948, 1926, 1921
2831 N OAKLAND FOREST DR	2017, 2014, 2010, 2005, 2000, 1999, 1995, 1992, 1990, 1986, 1985, 1980, 1979, 1975, 1973, 1970, 1965, 1962, 1961, 1958, 1957, 1955, 1953, 1951, 1949, 1948, 1926, 1921
2831 N OAKLAND FOREST DR	2020, 2017, 2014, 2005, 2000, 1999, 1995, 1992, 1990, 1986, 1985, 1980, 1979, 1975, 1973, 1970, 1965, 1962, 1961, 1958, 1957, 1955, 1953, 1951, 1949, 1948, 1926, 1921
2831 N OAKLAND FOREST DR	2020, 2017, 2014, 2010, 2005, 2000, 1999, 1992, 1990, 1986, 1985, 1980, 1979, 1975, 1973, 1970, 1965, 1962, 1961, 1958, 1957, 1955, 1953, 1951, 1949, 1948, 1926, 1921
2831 OAKLAND FOREST DR	2020, 2017, 2014, 2010, 2005, 2000, 1995, 1992, 1990, 1986, 1985, 1980, 1979, 1975, 1973, 1970, 1965, 1962, 1961, 1958, 1957, 1955, 1953, 1951, 1949, 1948, 1926, 1921
2831 OAKLAND FOREST DR	2020, 2017, 2014, 2010, 2000, 1999, 1995, 1992, 1990, 1986, 1985, 1980, 1979, 1975, 1973, 1970, 1965, 1962, 1961, 1958, 1957, 1955, 1953, 1951, 1949, 1948, 1926, 1921

FINDINGS

Address Researched	Address Not Identified in Research Source
2840 OAKLAND FOREST DR	2020, 2017, 2014, 2010, 2005, 2000, 1999, 1995, 1992, 1986, 1985, 1980, 1979, 1975, 1973, 1970, 1965, 1962, 1961, 1958, 1957, 1955, 1953, 1951, 1949, 1948, 1926, 1921
2841 N OAKLAND FOREST DR	2020, 2017, 2014, 2010, 2000, 1999, 1995, 1992, 1990, 1986, 1985, 1980, 1979, 1975, 1973, 1970, 1965, 1962, 1961, 1958, 1957, 1955, 1953, 1951, 1949, 1948, 1926, 1921
2841 N OAKLAND FOREST DR	2020, 2017, 2014, 2010, 2005, 2000, 1999, 1992, 1990, 1986, 1985, 1980, 1979, 1975, 1973, 1970, 1965, 1962, 1961, 1958, 1957, 1955, 1953, 1951, 1949, 1948, 1926, 1921
2841 N OAKLAND FOREST DR	2020, 2014, 2010, 2005, 2000, 1999, 1995, 1992, 1990, 1986, 1985, 1980, 1979, 1975, 1973, 1970, 1965, 1962, 1961, 1958, 1957, 1955, 1953, 1951, 1949, 1948, 1926, 1921
2841 N OAKLAND FOREST DR	2020, 2017, 2014, 2010, 2005, 1999, 1995, 1992, 1990, 1986, 1985, 1980, 1979, 1975, 1973, 1970, 1965, 1962, 1961, 1958, 1957, 1955, 1953, 1951, 1949, 1948, 1926, 1921
2841 N OAKLAND FOREST DR	2020, 2017, 2014, 2005, 2000, 1999, 1995, 1992, 1990, 1986, 1985, 1980, 1979, 1975, 1973, 1970, 1965, 1962, 1961, 1958, 1957, 1955, 1953, 1951, 1949, 1948, 1926, 1921
2841 N OAKLAND FOREST DR	2017, 2014, 2010, 2005, 2000, 1999, 1995, 1992, 1990, 1986, 1985, 1980, 1979, 1975, 1973, 1970, 1965, 1962, 1961, 1958, 1957, 1955, 1953, 1951, 1949, 1948, 1926, 1921
2841 N OAKLAND FOREST DR	2020, 2017, 2010, 2005, 2000, 1999, 1995, 1992, 1990, 1986, 1985, 1980, 1979, 1975, 1973, 1970, 1965, 1962, 1961, 1958, 1957, 1955, 1953, 1951, 1949, 1948, 1926, 1921
2841 OAKLAND FOREST DR	2020, 2017, 2014, 2010, 2005, 2000, 1995, 1992, 1990, 1986, 1985, 1980, 1979, 1975, 1973, 1970, 1965, 1962, 1961, 1958, 1957, 1955, 1953, 1951, 1949, 1948, 1926, 1921
2841 OAKLAND FOREST DR	2020, 2017, 2014, 2010, 2000, 1999, 1995, 1992, 1990, 1986, 1985, 1980, 1979, 1975, 1973, 1970, 1965, 1962, 1961, 1958, 1957, 1955, 1953, 1951, 1949, 1948, 1926, 1921
2850 OAKLAND FOREST DR	2020, 2017, 2014, 2010, 2005, 2000, 1995, 1992, 1990, 1986, 1985, 1980, 1979, 1975, 1973, 1970, 1965, 1962, 1961, 1958, 1957, 1955, 1953, 1951, 1949, 1948, 1926, 1921
2850 OAKLAND FOREST DR	2020, 2017, 2014, 2010, 2000, 1999, 1995, 1992, 1990, 1986, 1985, 1980, 1979, 1975, 1973, 1970, 1965, 1962, 1961, 1958, 1957, 1955, 1953, 1951, 1949, 1948, 1926, 1921
2851 N OAKLAND FOREST DR	2020, 2017, 2014, 2010, 2005, 2000, 1999, 1992, 1990, 1986, 1985, 1980, 1979, 1975, 1973, 1970, 1965, 1962, 1961, 1958, 1957, 1955, 1953, 1951, 1949, 1948, 1926, 1921
2851 N OAKLAND FOREST DR	2020, 2017, 2014, 2010, 2000, 1999, 1995, 1992, 1990, 1986, 1985, 1980, 1979, 1975, 1973, 1970, 1965, 1962, 1961, 1958, 1957, 1955, 1953, 1951, 1949, 1948, 1926, 1921
2851 N OAKLAND FOREST DR	2020, 2017, 2014, 2010, 2005, 1999, 1995, 1992, 1990, 1986, 1985, 1980, 1979, 1975, 1973, 1970, 1965, 1962, 1961, 1958, 1957, 1955, 1953, 1951, 1949, 1948, 1926, 1921
2851 N OAKLAND FOREST DR	2020, 2014, 2010, 2005, 2000, 1999, 1995, 1992, 1990, 1986, 1985, 1980, 1979, 1975, 1973, 1970, 1965, 1962, 1961, 1958, 1957, 1955, 1953, 1951, 1949, 1948, 1926, 1921

FINDINGS

Address Researched	Address Not Identified in Research Source
2851 N OAKLAND FOREST DR	2020, 2017, 2010, 2005, 2000, 1999, 1995, 1992, 1990, 1986, 1985, 1980, 1979, 1975, 1973, 1970, 1965, 1962, 1961, 1958, 1957, 1955, 1953, 1951, 1949, 1948, 1926, 1921
2851 N OAKLAND FOREST DR	2017, 2014, 2010, 2005, 2000, 1999, 1995, 1992, 1990, 1986, 1985, 1980, 1979, 1975, 1973, 1970, 1965, 1962, 1961, 1958, 1957, 1955, 1953, 1951, 1949, 1948, 1926, 1921
2851 N OAKLAND FOREST DR	2020, 2017, 2014, 2005, 2000, 1999, 1995, 1992, 1990, 1986, 1985, 1980, 1979, 1975, 1973, 1970, 1965, 1962, 1961, 1958, 1957, 1955, 1953, 1951, 1949, 1948, 1926, 1921
2851 OAKLAND FOREST DR	2020, 2017, 2014, 2010, 2005, 2000, 1995, 1992, 1990, 1986, 1985, 1980, 1979, 1975, 1973, 1970, 1965, 1962, 1961, 1958, 1957, 1955, 1953, 1951, 1949, 1948, 1926, 1921
2851 OAKLAND FOREST DR	2020, 2017, 2014, 2010, 2000, 1999, 1995, 1992, 1990, 1986, 1985, 1980, 1979, 1975, 1973, 1970, 1965, 1962, 1961, 1958, 1957, 1955, 1953, 1951, 1949, 1948, 1926, 1921
2880 N OAKLAND FOREST DR	2017, 2014, 2010, 2005, 2000, 1999, 1995, 1992, 1990, 1986, 1985, 1980, 1979, 1975, 1973, 1970, 1965, 1962, 1961, 1958, 1957, 1955, 1953, 1951, 1949, 1948, 1926, 1921

TARGET PROPERTY: ADDRESS NOT IDENTIFIED IN RESEARCH SOURCE

The following Target Property addresses were researched for this report, and the addresses were not identified in the research source.

Address Researched	Address Not Identified in Research Source
Fort Lauderdale	2020, 2017, 2014, 2010, 2005, 2000, 1999, 1995, 1992, 1990, 1986, 1985, 1980, 1979, 1975, 1973, 1970, 1965, 1962, 1961, 1958, 1957, 1955, 1953, 1951, 1949, 1948, 1926, 1921

STRUCTURE 36

This structure is a reinforced concrete, gated spillway, with discharge controlled by a cable operated, vertical lift gate. Operation of the gate is automatically controlled so that the gate electric motor opens or closes the gate in accordance with the seasonal operational criteria. The structure is located on Canal 13 west of Oakland Park.

PURPOSE

This structure maintains optimum water control stages upstream in Canal 13; it passes the design flood (50 percent of the Standard Project Flood) without exceeding upstream flood design stage, and restricts downstream flood stages and discharge velocities to non-damaging levels; and it prevents saline intrusion during periods of high flood tides.

OPERATION

This structure will be operated to maintain an optimum headwater elevation of 4.5 feet when sufficient water is available to maintain this level. The automatic controls normally function as follows:

When the headwater elevation rises to 4.9 feet, the gates will open at six inches per minute;

When the headwater elevation rises or falls to 4.4 feet, the gates will become stationary;

When the headwater elevation falls to 4.0 feet, the gates will close at six inches per minute.

During dry periods, the automatic controls function as follows:

When the headwater elevation rises to 5.5 feet, the gate will open at six inches per minute;

When the headwater elevation rises or falls to 4.5 feet, the gate will become stationary;

When the headwater elevation falls to 4.2 feet, the gate will close at six inches per minute.

Salinity Regulation

In addition to maintaining optimum upstream fresh water control, as described above under Flood Control Regulation, the automatic controls on this structure have an overriding control which closes the gates, regardless of the upstream water level in the rare event of the high flood tide, whenever the differential between the head and tailwater pool elevations reaches 0.2 feet.

Lifting Mechanism

Normal power source commercial electricity

Emergency power source LP gas driven generator

Type Hoist direct drive electric motor, gear connected to cables

ACCESS: Structure located 1/2 mile west of NW 21st Avenue on NW 39th Street or 1/2 mile east of 31st Avenue on NW 39th Street.

HYDRAULIC AND HYDROLOGIC MEASUREMENTS

Water Level Digital upstream and downstream recorders, on-site (U.S.G.S.) and remote

Gate Position Recorder On-site analog & remote digital recorder

Rain Gauge: Remote, digital recorder

DEWATERING FACILITIES

Storage West Palm Beach Field Station

Type steel needle beam and aluminum needles

Size and Number (per bay)

Upstream and downstream

Beam 16WF88, 26' -11" long

Needles 5 each, 5' wide

FLOOD DISCHARGE CHARACTERISTICS

	Design*	Standard Project Flood*
Discharge Rate	1090 cfs	1640 cfs
	50 % SPF	100 % SPF
Headwater Elevation	5.3 feet	7.7 feet
Tailwater Elevation	4.8 feet	6.9 feet
Type Discharge	uncontrolled submerged	uncontrolled submerged

*Flow conditions given in the Definite Project Report. No discharge curves for these flow conditions available.

DESCRIPTION OF STRUCTURE

Type reinforced concrete, gated spillway

Weir Crest

Net Length 25.0 feet

Elevation -7.0 feet

Service Bridge Elevation 11.5 feet

Water Level which will by-pass structure 11.5 feet

Gates

Number 1

Size 14.0 ft. high by 25.0 ft. wide

Type vertical slide gate

Bottom elevation of gates, full open 9.5 feet

Top elevation of gates, full closed 7.0 feet

Control On-site, automatic headwater control with differential water level override sensed by bubbler system and remote computer control.

Date of Transfer: November 1, 1954

FLORIDAN AQUIFER SYSTEM
TEST WELL PROGRAM
C-13 CANAL, OAKLAND PARK, FLORIDA
Technical Publication WS-16



By:
John Lukasiewicz, P.G.

April 2003

South Florida Water Management District
3301 Gun Club Road
West Palm Beach, Florida 33406
561-682-6800
www.sfwmd.gov

EXECUTIVE SUMMARY

The Lower East Coast (LEC) Planning Area of the South Florida Water Management District (District) includes Miami-Dade, Broward and Palm Beach counties. Water supply plans developed for the LEC (SFWMD, 1993, 2000) have identified the Floridan aquifer system (FAS) as a possible water supply alternative and have recommended it be further explored and characterized. Based on these recommendations, the District initiated a program of exploratory well construction, aquifer testing, and long-term monitoring to provide data needed to assess and model the FAS underlying the area.

This report documents the results of construction and testing of four new FAS wells by the District. The wells were constructed within the City of Oakland Park, Broward County near the District operated salinity control structure S-36 on the C-13 canal's northern right-of- way. This site was selected to augment data available from other wells and to provide broad, spatial coverage within the District's LEC Planning Area. The purpose of the drilling and testing program was to assess the subsurface hydrogeologic and water quality properties and to evaluate the potential of the FAS as a water supply resource at the site.

The scope of the investigation consisted of constructing and testing four FAS wells. The first "pilot" well (BF-1) was drilled to a total depth of 2,280 feet below land surface (bls). This pilot hole was extensively tested and ultimately completed as a deep monitor well into the lower Floridan aquifer. The second well (BF-2) was completed as a larger diameter (14-inch) well to pump a producing zone within the middle Floridan aquifer during an aquifer performance test. Then an upper Floridan aquifer production well (BF-3) was completed followed by a dual zone monitor well, BF-4S and BF-4M, completed into the upper and middle Floridan aquifer, respectively.

The main findings of the exploratory drilling and testing program are as follows:

- Surficial sediments extended from land surface to a depth of approximately 361 feet bls and the Hawthorn Group (upper confining unit) was found to extend to approximately 940 feet bls.

- Limestone comprising the uppermost FAS was identified at a depth of approximately 975 feet bls based on lithologic and hydrogeologic observations.

- An "upper" producing zone was found 25 feet below the top of the FAS between 1,000-1,030 feet bls. The temperature log also indicated the presence of another strong flow zone between 1,145 to 1,155 feet bls. An aquifer performance test (APT) was run across the open-hole interval between 1,000 to 1,200 feet bls. Analysis (using Hantush, 1960) of the time-drawdown data from this (APT) resulted in a transmissivity (T) of 119,600 gallons per day per foot (gpd/ft) and a leakance value of $1.52e^{-3}$ gallons per day per foot. Water sampled from that interval contained a chloride concentration of approximately 4,218 milligrams per liter (mg/L).

- A "middle" producing zone was identified between 1,500 and 1,600 feet bls. This interval had an APT derived transmissivity (Hantush Jacob, 1955) of approximately 70,300 gpd/ft and a leakance value of $2.22e^{-3}$ gallons per day per foot. Water collected from this zone had a chloride concentration of 2,800 mg/L, which was less saline than the zone above it.

- The base of the Underground Source of Drinking Water (USDW) was identified at 1,710 feet bls using water quality analyses from straddle-packer tests and geophysical logs. That base is characterized by a total dissolved solids concentration equal to or greater than 10,000 mg/L.

- Lower zones within the middle confining unit between 1,726 and 1,772 feet bls and 2,078 and 2,088 feet bls exhibited low (corrected) specific capacities of 5.52 and 0.07 gallons per minute per foot (gpm/ft), respectively indicating significant confinement at that depth.

- The cross-well tomography system was used to test its applicability in mapping permeability profiles between two Floridan wells. The results of the pilot were inconclusive. Aquifer permeability mapped using cross-well tomography compared favorably with those from two aquifer performance tests, however those maps also displayed much higher permeability than expected within the middle-confining unit. Aquifer performance test results including estimates of transmissivity and hydraulic conductivity were provided to the contractor for use during their analyses.

- The unadjusted mean water levels in the upper, middle and lower FAS intervals (BF-4S, BF-4M, and BF-1) during the period from April 1993 to March 2001 were approximately +42, +45 and +7 feet above the National Geodetic Vertical Datum of 1929 (NGVD), respectively.

- When corrected to freshwater head equivalent levels, water levels in the upper, middle and lower Floridan aquifer zones calculated as +47, +49 and +59 feet above NGVD, respectively. This agrees with levels used to model the FAS regionally (Fairbank, 1999), (Lukasiewicz, 1992), (Tibbals, 1981).

- When adjusted for density, the gradient between the lower and upper FAS zones was approximately 10 feet. The interpreted direction of ground water movement is upward.

- Water levels in the upper and middle Floridan aquifer fluctuated within a range of approximately three feet above and below the average values during the period of record. Similarly, the lower Floridan aquifer fluctuated within a range of approximately two feet above and below the average values during the period of record. It is interesting to note that water levels in both the upper and lower Floridan aquifers increased over the period of record (7 years).

TABLE OF CONTENTS

Executive Summary i
Acknowledgments v
Introduction 1
Background 1
Project Overview 1
Exploratory Drilling and Well Construction 3
Overview 3
BF-1: Pilot Hole and Lower Floridan Aquifer Well 5
Steel Pit Casing 30-inch Diameter 6
Surface Steel Casing 18-inch Diameter 6
Intermediate Casing 12-inch Diameter 6
Pilot Hole Drilling and Testing 6
Lower Floridan Aquifer 4-inch Steel Casing 7
Wellhead Installation 7
BF-2: Middle Floridan Aquifer Well 7
BF-3: Upper Floridan Aquifer Well 8
BF-4S and BF-4M: Upper and Middle (Dual-Zone) Floridan Aquifer Well 9
Site Geology 11
Undifferentiated Pleistocene Series 12
Miocene 12
Hawthorn Group (Peace River and Arcadia Formations) 12
Oligocene 12
Suwannee Limestone 12
Upper Eocene 12
Ocala Limestone 12
Middle Eocene 13
Avon Park Formation 13
Lower Eocene 13
Oldsmar Formation 13
Site Hydrogeology 14
Surficial Aquifer System 14
Intermediate Confining Unit 14
Floridan Aquifer System 14
Upper Floridan Aquifer 17
Middle Semi-Confining Unit 18
Lower Floridan Aquifer 18
Hydrogeologic Testing 18
Formation Fluid Sampling 18
Geophysical Logging 18
Packer Tests 22
Methods 22
Results – Packer Tests 22
Base of Underground Source of Drinking Water (USDW) 24

Packer Test No. 1 (2,120-2,142 feet bls) 24
Packer Test No. 2 (2,078-2,088 feet bls) 25
Packer Test No. 3 (1,726-1,772 feet bls) 26
Packer Test No. 4 (1,644-1,690 feet bls) 27
Packer Test No. 5 (1,494-1,540 feet bls) 28
Packer Test No. 6 (1,000-1,031 feet bls) 29
Aquifer Performance Testing 30
APT –1: Middle Floridan Aquifer 31
APT -1 Water Quality Results 33
APT –2: Upper Floridan – Attempt 1 34
APT –2: Upper Floridan – Attempt 2 34
APT -2 Water Quality Results 38
Cross-Well Tomography 38
Water Levels 43
Equivalent Freshwater Head Correction 43
Summary 45
References 47

TABLES

Table 1 Well Construction Summaries 4
Table 2 Reverse-Air Drilling Field Water Quality Results BF-1 21
Table 3 Packer Pumping Test - Hydraulic Summary 23
Table 4 Packer Pumping Test - Water Quality Summary 23
Table 5 Aquifer Performance Test Results 30
Table 6 Water Quality Data from APT-1 (1,500' to 1,600' bls) 34
Table 7 Water Quality Data from APT-2 (1,000' to 1,200' bls) 38
Table 8 Specific Gravity of Water in Wells BF-4S, BF-4M, and BF-1 43
Table 9 Mean Water Levels and Equivalent Freshwater Heads (Mean Levels over POR) 44

FIGURES

Figure 1 Location of All Exploratory Floridan Aquifer Wells Constructed and Tested In the 1990's South of Lake Okeechobee 2
Figure 2 Site Location Map 3
Figure 3 Well Construction Designs 5
Figure 4 Hydrostratigraphic Summary Diagram 11
Figure 5 Location of C-13 Study Area Relative to Other Nearby Wells and Cross Sectional Line A-A' 15
Figure 6 Hydrogeologic Cross Section 16
Figure 7 Reverse-Air Water Quality Profile BF-1 20
Figure 8 Packer Test 1 (2,120-2,142 feet bls) 24
Figure 9 Packer Test 2 (2,078-2,088 feet bls) 25
Figure 10 Packer Test 3 (1,726-1,772 feet bls) 26
Figure 11 Packer Test 4 (1,644-1,690 feet bls) 27
Figure 12 Packer Test 5 (1,494-1,540 feet bls) 28
Figure 13 Packer Test 6 (1,000-1,031 feet bls) 29
Figure 14 APT-1, Log/Log Plot of Drawdown vs. Time for Monitor Well BF-4M 31
Figure 15 Water Level Responses in all Monitor Wells to Pumping BF-2 (Middle Flow Zone) 32
Figure 16 APT-1, Semi-Log Plot of Time Drawdown During Recovery Phase 33
Figure 17 APT-2, Log/Log Plot of Drawdown vs. Time for Monitor Well BF-4S 35
Figure 18 Water Level Responses in all Monitor Wells to Pumping BF-3 (Upper Flow Zone). 36
Figure 19 APT-2, Semi-Log Plot of Time Drawdown During Recovery Phase 37
Figure 20 Hydraulic Summary of C-13 Site 39
Figure 21 Permeability Trace Between 1,000 to 1,220 feet bls 40
Figure 22 Permeability Trace Between 1,320 to 1,560 feet bls 41
Figure 23 Permeability Bar Graph from Multi Frequency Measurements (1,000 to 1,600 ft) 42
Figure 24 Hydrographs for BF-4M and BF-4S 44
Figure 25 Hydrograph for BF-1 44

PHOTOS

Photo 1 BF-1 (Lower Floridan Aquifer Well) 5
Photo 2 BF-2 (Middle Floridan Aquifer Well) 7
Photo 3 BF-3 (Upper Floridan Aquifer Well) 8
Photo 4 BF-4S and BF-4M (Upper and Middle Floridan Aquifer Well) 9

APPENDICES

Appendix A Appendix A-1 – Florida Geologic Survey Descriptions A-1
Appendix A-2 – Site Geologist's Descriptions A-29
Appendix B Geophysical Logs B-1
Appendix C Packer Test Data Sheets and Analyses C-1

ACKNOWLEDGEMENTS

The author would like to give special recognition to three primary contributors to this project: Simon Sunderland, Robert Verrastro and Milton Switanek. Simon was instrumental in researching and plotting the hydrographs in the water levels section of this report and he provided a comprehensive technical review. Mr. Verrastro suggested and developed several of the graphics and also provided a detailed technical review. While with the District, Milton Switanek provided primary assistance as site geologist overseeing much of the drilling, construction and testing associated with this project. Milton now works for the U.S. Army Corp. of Engineers in Jacksonville, Fl. This publication has benefited considerably from the contributions of each of these three individuals, the author sincerely thanks each.

The author would also like to thank those who reviewed this manuscript both internal and external to the District. External reviewers included: Ron Reese of the United States Geological Survey, Jon Arthur and Rick Green of the Florida Geological Survey, Jim Anderson of Stemle, Anderson and Associates, and Jeff Rosenfeld of MacVicar, Federico and Lamb, Inc. Internal (District) reviewers included: Michael Bennett, Keith Smith, Simon Sunderland and Robert Verrastro. In addition, Cindy Bevier organized many of this project's archived files in the early stages of report compilation. The author also thanks Ms. Sorrel Hoover of Orion Consulting for patience, perseverance and technical editing expertise throughout this report compilation process. Thanks are extended to each of these professionals for their unique contributions. This document is a much more useful and organized tool thanks to their contributions.

During the well construction and testing phases, Mr. Robert Tinsely was a source of reliable, invaluable guidance and expertise. At the time Mr. Tinsely owned and operated RST Partnership, Inc (the drilling Contractor). He now works for All-Webb's Enterprises of Ft. Pierce. His expertise in the business of deep well drilling, testing and construction served this project well and the author is grateful to have had the opportunity to benefit and learn from him in the field.

INTRODUCTION

Background

Four wells were constructed under a South Florida Water Management District (District) contract (C-3229) near NW 39th Street in Oakland Park, Broward County, Florida as part of a Floridan aquifer System (FAS) exploratory drilling program. One of the four wells was completed as a dual-zone monitor well (BF-4S and BF-4M). All wells are located along the north bank of the C-13 canal just east of salinity control structure S-36 in Section 20 of Township 49 South, Range 42 East, at Latitude 26 degrees, 10 minutes 23 seconds and Longitude 80 degrees north, 10 degrees 44 seconds. **Figure 1** shows the location of District sponsored exploratory FAS sites drilled south of Lake Okeechobee in the 1990's for water supply planning purposes in south Florida and the reference numbers of the completed reports. The location of the C-13 site is identified on the map with an arrow as "Study Area." The wells were constructed to obtain hydrogeologic and water quality data from the FAS within the District's Lower East Coast (LEC) and Lower West Coast (LWC) planning areas. The District provided oversight during all well drilling, construction, and testing operations. Information from this exploratory drilling program will be used to assist in the conceptual development and calibration of a regional ground water flow model simulating the FAS. Such a model will be developed by the District and U.S. Army Corp of Engineers as part of the Aquifer Storage and Recovery (ASR) Regional Floridan Aquifer Studies project as part of the Comprehensive Everglades Restoration Plan (CERP). Information provided in this report includes a summary of: 1) well drilling and construction details, 2) site geology, 3) hydrogeologic testing, and 4) water quality and levels.

Project Overview

District staff prepared the well designs and technical specifications, and provided construction oversight of the drilling contractor. RST Partnership, Inc. (RST), of Fort Myers, Florida was selected as the contractor to construct and test the wells. District contract C-3229 was executed in September 1992 and a Notice to Proceed was issued November 1992. Construction began in December 1992 and was completed in July 1993. The contract included drilling, testing, construction and installation of associated wellhead piping and appurtenances for wells BF-1, BF-2, BF-3, BF-4M and BF-4S.

Once all wells were constructed, cross-well tomography was performed, under contract to the University of Miami, to map permeability and porosity between wells at the site. The outcome of that work is summarized in a separate report (Yamamoto and Kuru, 1997) and discussed briefly in this report.

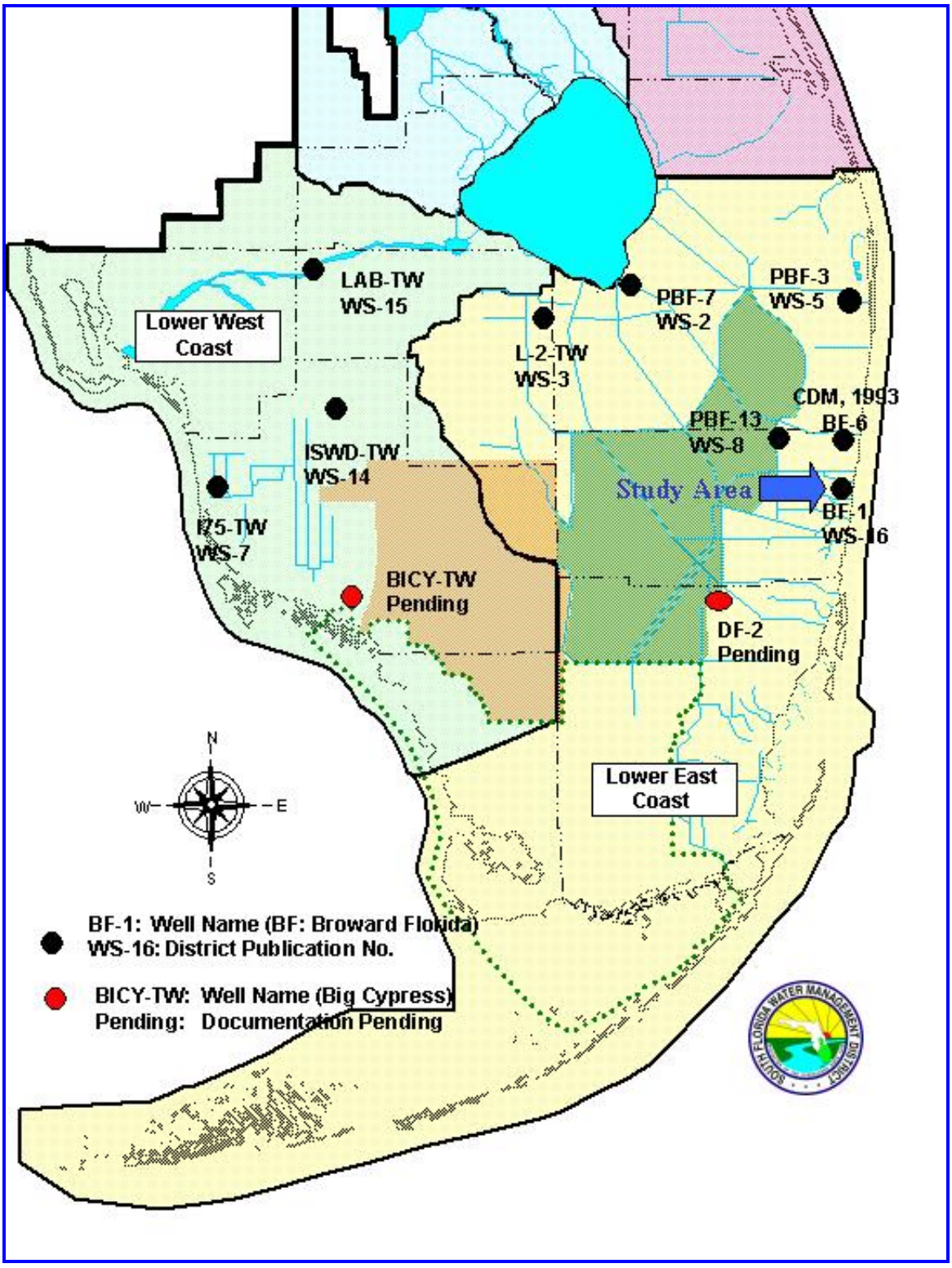

Figure 1. Location of All District Exploratory Floridan Aquifer Wells Constructed and Tested in the 1990's South of Lake Okeechobee.

EXPLORATORY DRILLING AND WELL CONSTRUCTION

Overview

Four FAS wells were constructed on the northern bank of the C-13 canal near the District's S-36 salinity control structure in Oakland Park, Broward County. The locations of the wells are shown in **Figure 2**. The drilling schedule and well casing setting depths for each of the wells were designed to conform to site-specific hydrogeologic features. Data collected during construction and testing of the wells resulted in the interpretation of lithology, geophysical properties, water quality, water levels, transmissivity, and storage and leakance coefficients corresponding to the producing zones within the FAS. The data were obtained from collection and description of drill cuttings, observations during pilot hole drilling, borehole geophysical logs, packer pumping tests, and two aquifer performance tests (APTs).

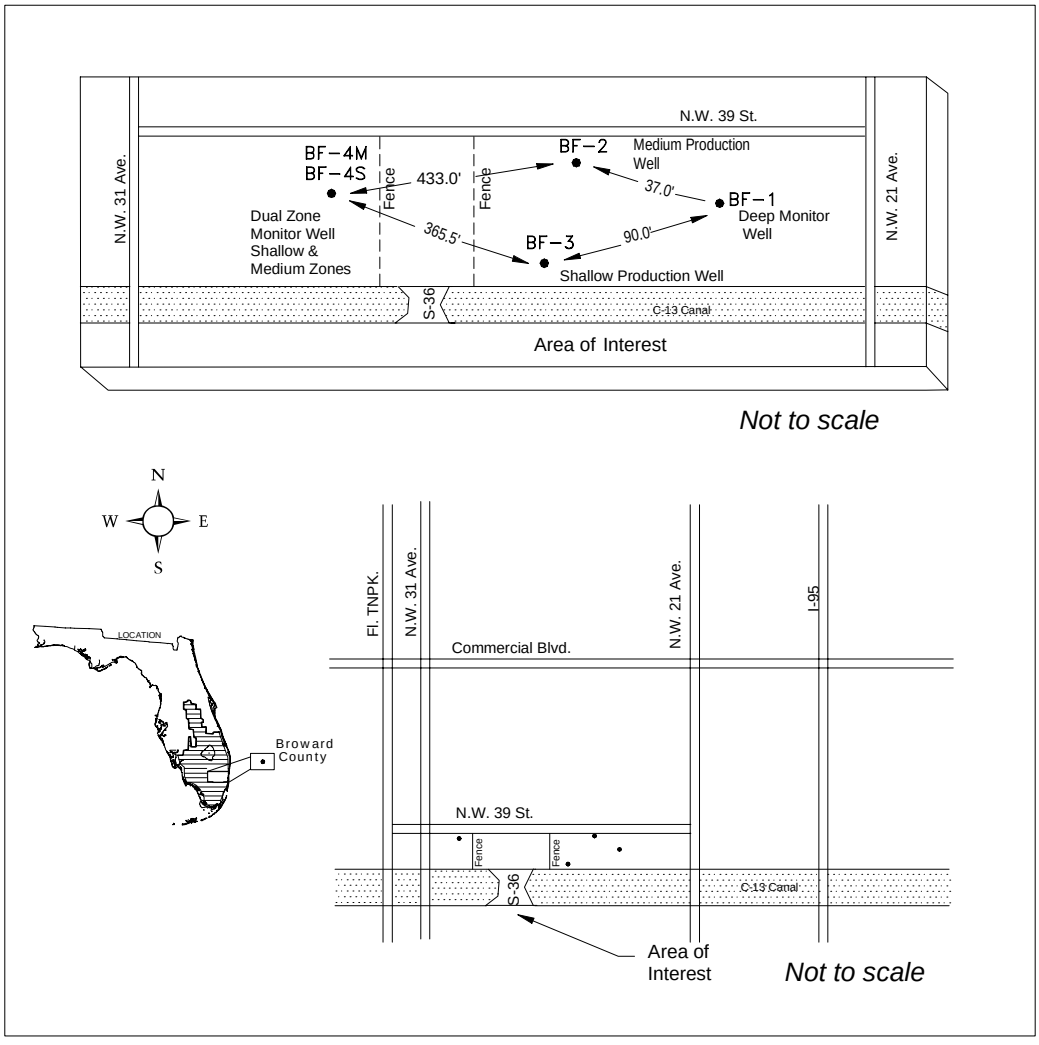

Figure 2. Site Location Map.

RST Partnership, Inc. was issued a notice to proceed by the District in November 1992 and began drilling December 1992 with the rig positioned at well BF-1 (see **Figure 2**). This BF-1 site is located approximately two hundred feet east of salinity control structure S-36 along the northern C-13 right-of-way. BF-1 served as the pilot hole, and ultimately the lower Floridan monitor well having a final total depth of 2,280 feet below land surface (bls). Once complete, the rig moved 37 feet northwest to construct BF-2, a middle Floridan aquifer production well with an open-hole interval between 1,500 to 1,600 feet bls. Once BF-2 was completed, the rig moved 77 feet southwest to drill BF-3, the uppermost Floridan production well. It was completed open-hole between 1,000 feet to 1,200 feet bls. Finally, the contractor move the drill rig 365 feet west (to the west side of S-36) to construct BF-4; a dual zone (upper and middle) Floridan monitor well. **Table 1** lists construction details for each well.

Identifier	Aquifer	MP (feet msl) Elevation	Monitor Interval (feet bls)	Completion Method	Type Well
BF-1	Lower Floridan	12.2	2,080 to 2,280	Open-Hole	Monitor
BF-2	Middle Floridan	n/a	1,500 to 1,600	Open-Hole	Test Production
BF-3	Upper Floridan	n/a	1,000 to 1,200	Open-Hole	Test Production
BF-4S	Upper Floridan	13.4	1,000 to 1,200	Annular Zone	Monitor
BF-4M	Middle Floridan	12.9	1,500 to 1,600	Open-Hole	Monitor

Table 1. Well Construction Summary.

All wells were constructed using conventional closed-circulation mud rotary drilling through the surficial aquifer and the upper confining unit, and reverse-air drilling through the FAS. **Figure 3** illustrates the "as-built" construction of all wells. All installed casings were made of steel and conformed to API 5L or ASTM 53, Grade B standards. Casing centralizers were used for each string of steel casing. All cementing of casings conformed to State of Florida well drilling practices and to American Water Well Association (AWWA) standards for deep wells (AWWA, A100-66).

Well site supervision during drilling operations, casing installation and cementing, packer testing, water quality testing, and aquifer performance testing was conducted by the SFWMD. Other technical support services were provided by Schlumberger (geophysical logging), Consolidated Hydro Technologies (geophysical logging) and Baker Corporation (packer testing).

The information collected during well construction included lithology, water quality, static heads, transmissivity, storage coefficients, and vertical conductivity measurements of the various zones within the FAS. BF-1, BF-4S, and BF-4M were incorporated into a regional monitor well network to obtain temporal water levels.

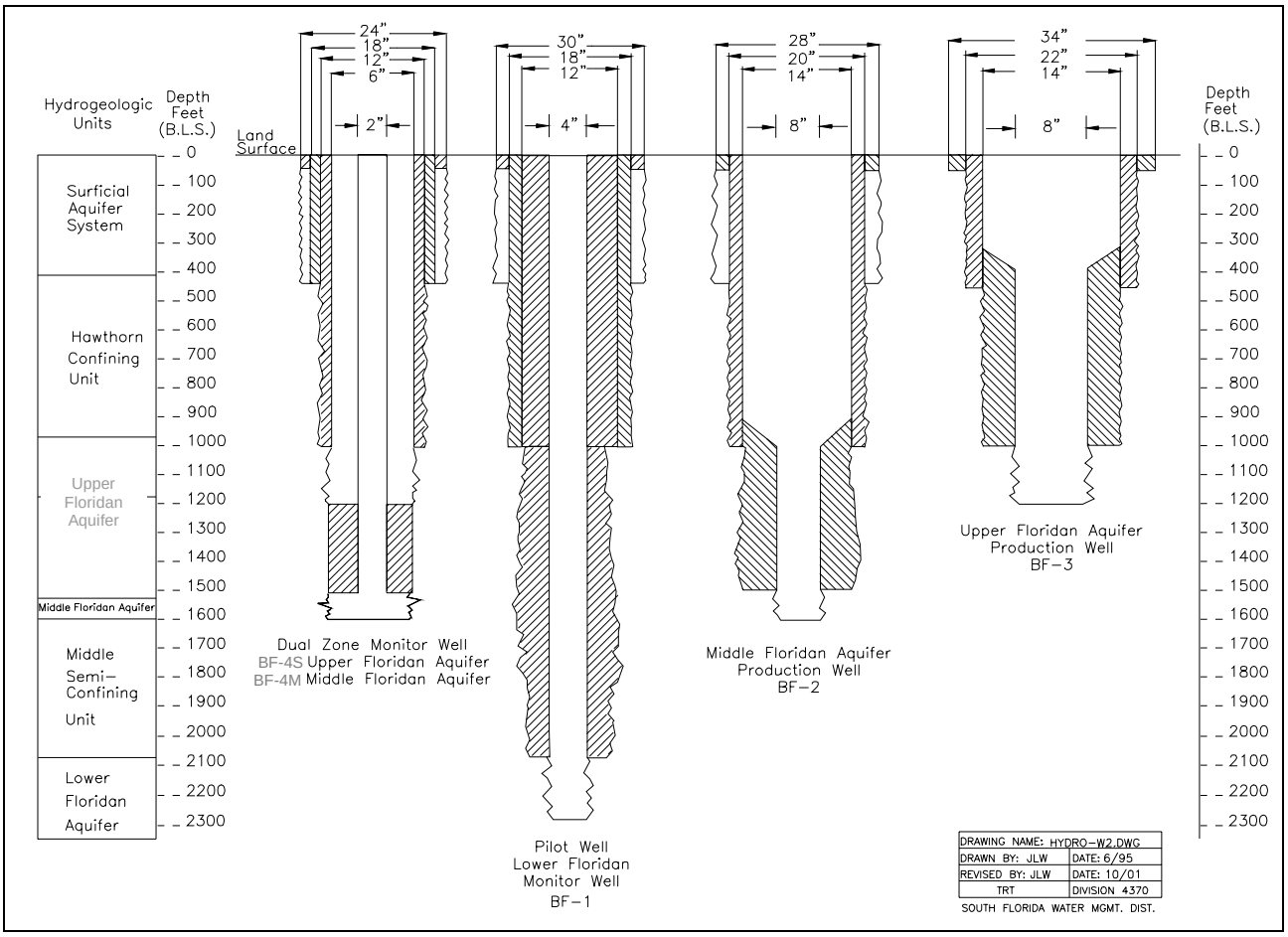

Figure 3. Well Construction Designs.

BF-1: Pilot Hole and Lower Floridan Aquifer Well

Construction of the exploratory FAS well (BF-1) was initiated December 1992 and completed in January 1993. This pilot hole, which was subsequently converted into a lower Floridan aquifer monitor well shown in **Figure 3,** was used to design the three remaining wells on the site. The well was drilled to a total depth of 2,280 feet bls. Geophysical logs, packer tests and lithologic cuttings were used to identify three production zones within the FAS. The reverse-air drilling method (with open circulation) was used to advance the borehole from 1,000 feet bls to the total depth of 2,280 feet bls. Cuttings were collected and described at 10-foot intervals or at any significant change in lithology within the descriptions provided in **Appendix A.** Water samples were collected every 30 feet (end of drill rod) through the Floridan aquifer. A summary of the sequence of drilling, testing and casing runs is provided in the following sections.



Photograph 1: BF-1 (Lower Floridan Aquifer Well)

Steel Pit Casing 30-inch Diameter

A pilot hole was advanced to a depth of 30 feet bls using a nominal 10-inch diameter bit during which time cuttings were collected. This hole was then enlarged (reamed) using a nominal 36-inch diameter bit. Nominal 30-inch diameter steel pit casing was then installed 0 to 30 feet bls. The annulus was pressure grouted to land surface using ASTM Type II neat cement. The purpose of the pit casing was to stabilize the site during drilling operations.

Surface Steel Casing 18-inch Diameter

A nominal 8-inch diameter drill bit then advanced using the mud rotary method through the base of the surficial aquifer system (SAS) and 80 feet into the upper confining unit to a depth of 440 feet bls. This hole was then reamed (enlarged) using a nominal 22-inch diameter bit and caliper logged to calculate the volume of cement/grouting required to fill the annular space. Then an 18-inch diameter steel casing was installed and the annulus pressure grouted to land surface using ASTM Type II neat cement. The purpose of this surface casing was to seal off the SAS and prevent inter-aquifer mixing during drilling operations.

Intermediate Casing 12-inch Diameter

Following installation of the 18-inch diameter surface casing, mud rotary drilling with the nominal 8-inch diameter bit resumed to a depth of 1,000 feet bls (base of the upper confining unit and the top of the upper Floridan aquifer). Upon reaching 1,000 feet bls, drill pipe was removed from the borehole and geophysical logging performed. The interval between 440 to 1,000 feet bls was then reamed using a nominal 18-inch bit. A caliper log was run to verify borehole diameter for annular cement volume calculations prior to installing the 12-inch diameter steel casing to 1,000 feet bls. Once installed, the lowermost 100 feet of the annular space around the casing was pressure grouted using ASTM Type II neat cement. The remaining 900 feet of annular space was filled in stages with ASTM Type II neat cement. There was a minimum of eight hours setting time between each stage lift and then each lift was tagged using a 2-inch diameter steel tremmie pipe to ensure that the cement had risen and set as expected.

Pilot Hole Drilling and Testing

At this point, the drilling method was switched from closed circulation mud rotary to the open-circulation, reverse-air method. All cuttings were air-lifted over a shale shaker screen. Discharge water and the finer-grained cuttings were settled using a three-stage mud tank discharge system.

Once the 12-inch diameter casing was set to 1,000 feet bls, the pilot hole was advanced using a nominal 11-inch diameter bit and the reverse-air drilling method. Cuttings were collected every 10-feet and water samples every 30-feet during reverse-air drilling. Specific conductivity, temperature, and chloride concentration were measured in each of the water samples, the results of which are summarized in **Table 2.** Reverse-air drilling continued to a total depth of 2,280 feet bls, 100 feet below the uppermost portion of the solutioned crystalline dolomites, which marked the top of the lower Floridan aquifer. The borehole was then air-developed until the produced water was clear and free of particulates. The drill tools were then removed from the well and Schlumberger performed geophysical logging to a depth of 2,280 feet bls. The "***Hydrogeologic Testing***" chapter in this document summarizes the results of those geophysical logs. Geophysical and lithologic logs along with the site geologist's observations during drilling were used to select six intervals in the open borehole to packer test. The packer test results are also summarized in the "***Hydrogeologic Testing***" chapter of this report.

Lower Floridan Aquifer 4-inch Steel Casing

Once packer tests were complete, the well was again air-developed until discharge water was clear. Then the bottom 200 feet of the hole was backfilled with pea-sized gravel up to 2,080 feet bls. Once backfilled, 2,080 feet of 4-inch diameter steel casing was installed into the well. The lowermost 200 feet of the annular space around the casing was then pressure grouted using ASTM Type II neat cement. The remaining 1,880 feet of annular space was filled in stages using cement lifts until the entire annular space was filled up to land surface. There was a minimum of 8 hours setting time between each stage lift after which time each lift was tagged using a 2-inch diameter steel tremie pipe to ensure that the cement had risen and set as expected. When cement had adequately set, a nominal 4-inch diameter bit drilled out the basal 200 feet of pea-sized gravel. With gravel removed, the well was then air-developed until discharge water was clear.

Wellhead Installation

After air-developing the well, the upper lip of the 4-inch steel casing was fitted with a gate valve. The area around the wellhead was finished off with a 4-foot by 4-foot by 6-inch reinforced concrete pad surrounded by a locked chain link fence. This well currently serves as a monitoring well for long-term water levels and water quality testing for the lower Floridan aquifer. Between 1993 and 1999, water levels were measured by hand each month. In 1999, an electronic data recorder was installed and programmed to measure and store water levels every 15 minutes. These data are transmitted back to District headquarters via telemetry. Water levels are further discussed under the "***Water Levels***" section in this report.

BF-2: Middle Floridan Aquifer Well

The construction of BF-2 took place between February 1993 and March 1993. This well would facilitate aquifer testing of a single productive horizon in the middle Floridan aquifer between 1,500 to 1,600 feet bls. **Photo 2** shows the final wellhead with pad and gated enclosure. Four concentric steel casings (28-, 20-, 14-, and 8-inch diameter) were used in the construction of this upper Floridan aquifer test-production well. RST installed a 28-inch diameter pit casing to 30 feet bls. Mud rotary drilling advanced a 28-inch diameter. A caliper log was run to calculate cement volumes for grouting operations. Once completed, a 20-inch diameter steel casing was installed to a depth of 440 feet bls. Once installed, the casing was pressure grouted using ASTM Type II neat cement until cement returns were seen at the surface.



Photo 2: BF-2 (Middle Floridan Aquifer Well).

After setting the 20-inch diameter casing, a nominal 20-inch diameter bit advanced the borehole to the top of the upper Floridan aquifer production interval at 1,000 feet bls using the mud rotary method. A caliper log was then run prior to installation of 14-inch diameter casing to 1,000 feet bls. Once the casing was installed, the annular space was filled with ASTM Type II neat cement using both the pressure and tremie grouting methods.

RST then cleared the borehole of mud and advanced the borehole with a nominal 14-inch diameter bit using the reverse-air method to a total depth of 1,600 feet bls. A final 8-inch diameter steel casing was then installed between 900 to 1,500 feet bls. The upper portion of the 8-inch diameter casing was not extended to land surface (but to 900 feet bls) in order to save on casing costs and so the final well design would accommodate a larger diameter, high capacity pump. The drill stem then lowered the 8-inch diameter casing into place between 1,500 to 900 feet bls. At this time, the annular space was pressure grouted using ASTM, Type II neat cement and then allowed to set for 8 hours. Once set, the drill stem was "backed off" or unscrewed from the top of the 8-inch casing and removed it from the well.

RST then drilled an additional 100 feet of hole using a nominal 8-inch diameter bit via the reverse-air method to a total depth of 1,600 feet bls. The well was then air-developed until return waters were clear and free of particulates. In March 1993, RST completed construction of the well by installing a permanent 14-inch diameter gate valve and a portable top head flange consisting of monitoring ports, a cement pad and a security fence.

BF-3: Upper Floridan Aquifer Well

Construction of BF-3 took place between April and May 1993. This well would facilitate aquifer testing of a single productive horizon in the upper Floridan aquifer between 1,000 to 1,200 feet bls. **Photo 3** shows the final wellhead, pad, and gated perimeter. Three concentric steel casings (22-, 14-, and 8-inch diameter) were used in the construction of this upper Floridan aquifer test-production well. RST installed a 22-inch diameter pit casing to 30 feet bls. The annulus was grouted to land surface using ASTM Type II neat cement. Mud rotary drilling advanced a nominal 22-inch diameter borehole into the upper confining unit to 440 feet bls. A caliper log was then run to calculate cement volumes for grouting. Once complete, 14-inch diameter steel casing was installed. The casing annulus was then pressure grouted using ASTM Type II neat from 440 feet bls to land surface.



Photograph 3: BF-3 (Upper Floridan Aquifer Well).

After setting the 14-inch diameter casing, a nominal 14-inch diameter bit advanced the borehole to the top of the upper-most Floridan aquifer production interval at 1,000 feet bls using the mud rotary method. A caliper log was then run prior to installation of 8-inch diameter casing between 300 to 1,000 feet bls. The upper portion of the 8-inch diameter casing was not extended to land surface in order to save on casing costs and so the final well design would accommodate a larger diameter, high capacity pump. The drill stem was used to lower the 8-inch diameter casing into

place between 300 to 1,000 feet bls. ASTM Type II neat cement was then pressure grouted into the annular space behind the 8-inch casing from 1,000 to 300 feet bls after which time it was allowed to set for 8 hours. Once set, the drill stem was "backed off" or unscrewed from the top of the 8-inch diameter casing and removed from the well.

RST then drilled the remaining 200 feet of open hole using a nominal 8-inch diameter bit via the reverse-air method to a total depth of 1,200 feet bls. The well was then air-developed until discharge waters were clear and free of particulates. In May 1993, the Contractor completed construction of the well by installing a permanent 14-inch diameter gate valve and a portable top head flange with monitoring ports, a cement pad, and a security fence.

BF-4S and BF-4M: Upper and Middle (Dual-Zone) Floridan Aquifer Well

BF-4S and BF-4M were constructed between June to July 1993 and are shown in **Figure 3**. This dual-zone well would facilitate aquifer testing and monitoring of two productive horizons: the upper Floridan aquifer (BF-4S) between 1,000 to 1,200 bls and the middle Floridan aquifer (BF-4M) between 1,500 and 1,600 feet bls.

Four concentric steel casings (18-, 12-, 6- and 2-inch diameter) were used to construct BF-4. The Contractor installed an 18-inch diameter pit casing to 30 feet bls. The annulus was grouted to land surface using ASTM Type II neat cement. Mud rotary drilling then advanced an 18-inch diameter borehole to the 440 feet bls into the top of the upper confining unit. A caliper log was then run to calculate cement volumes for grouting operations. Once complete, a 12-inch diameter steel casing was installed to a depth of 440 feet bls. Once in, the casing was pressure grouted using ASTM Type II neat cement from 440 feet bls to land surface.



Photograph 4: BF-4S & BF-4M (Upper and Middle (Dual-Zone) Floridan Aquifer Well).

With a 12-inch diameter casing in place, a nominal 12-inch diameter bit advanced the borehole using the mud rotary method to the top of the upper Floridan aquifer production interval at 1,000 feet bls. A caliper log was run prior to installing a 6-inch diameter steel casing from 1,000 feet bls to land surface. ASTM Type II neat cement was then used to pressure and tremie grout the annular space behind the 6-inch casing from 1,000 feet bls to land surface.

With cement set, reverse-air drilling resumed using a 6-inch nominal bit to a depth of 1,600 feet bls. The drill bit was then extracted from the hole and a caliper log was run over the open-hole interval from 1,000 to 1,600 feet bls. The well was then air-developed thoroughly until the discharge water was clear and free of particulates. Then pea-sized gravel was installed using the 6-inch diameter casing to fill the bottom 100 feet of open-hole in the well. At this point, 2-inch diameter steel casing was lowered from land surface to 1,500 feet bls. ASTM Type II neat cement was then pressure grouted into the annular space behind the 2-inch casing and lifted from 1,500 to 1,200 feet bls. With 2-inch casing cemented in place, a 2-inch nominal bit was used to drill out the basal 100 feet of gravel. At this point there was open hole from 1,500 to 1,600 feet bls. The borehole was then air developed until all discharge water flowed clear for several hours. The 2-inch piezometer (BF-4M) was completed in the middle Floridan aquifer.

A second 2-inch diameter stainless steel piezometer was then hung from the top of the 6-inch diameter casing approximately 20 feet into the annulus between the 6-inch and 2-inch diameter casings previously installed. This annular piezometer was secured by filling the upper 10 feet of annular space with ASTM Type II neat cement. Now secure, a 2-inch piezometer (BF-4S) monitors the upper Floridan aquifer between 1,000' to 1,200' bls. The two, 2-inch inner diameter (ID), stainless steel piezometers were equipped with stainless steel ball valves. They facilitate monitoring of water levels and quality within the two aforementioned intervals.

SITE GEOLOGY

Strata encountered during drilling of the pilot-hole (BF-1) range in age from Holocene (most recent) to early Eocene (oldest). These lithostratigraphic units generally followed those recognized by Reese (1994), Fish (1988) and Reese and Cunningham (1999). The units, in descending order, are as follows: the Undifferentiated Pleistocene series, the Ochoppee Limestone (Pliocene), the Peace River and Arcadia Formations (Miocene), the Avon Park (middle Eocene) and the Oldsmar Formation of early Eocene age. **Figure 4** presents a hydrostratigraphic summary of the site, including depths, lithostratigraphic unit, geologic age, and lithology. The stratigraphic interpretation was derived primarily from formation samples and geophysical logs collected in pilot hole BF-1. Cuttings were described twice, once by the District site geologist, then again by the Florida Geologic Survey (FGS), both sets are provided in **Appendix A**. An electronic FGS version can be downloaded directly from FGS's Internet site at http://www.dep.state.fl.us/geology/gisdatamaps/litholog.htm.

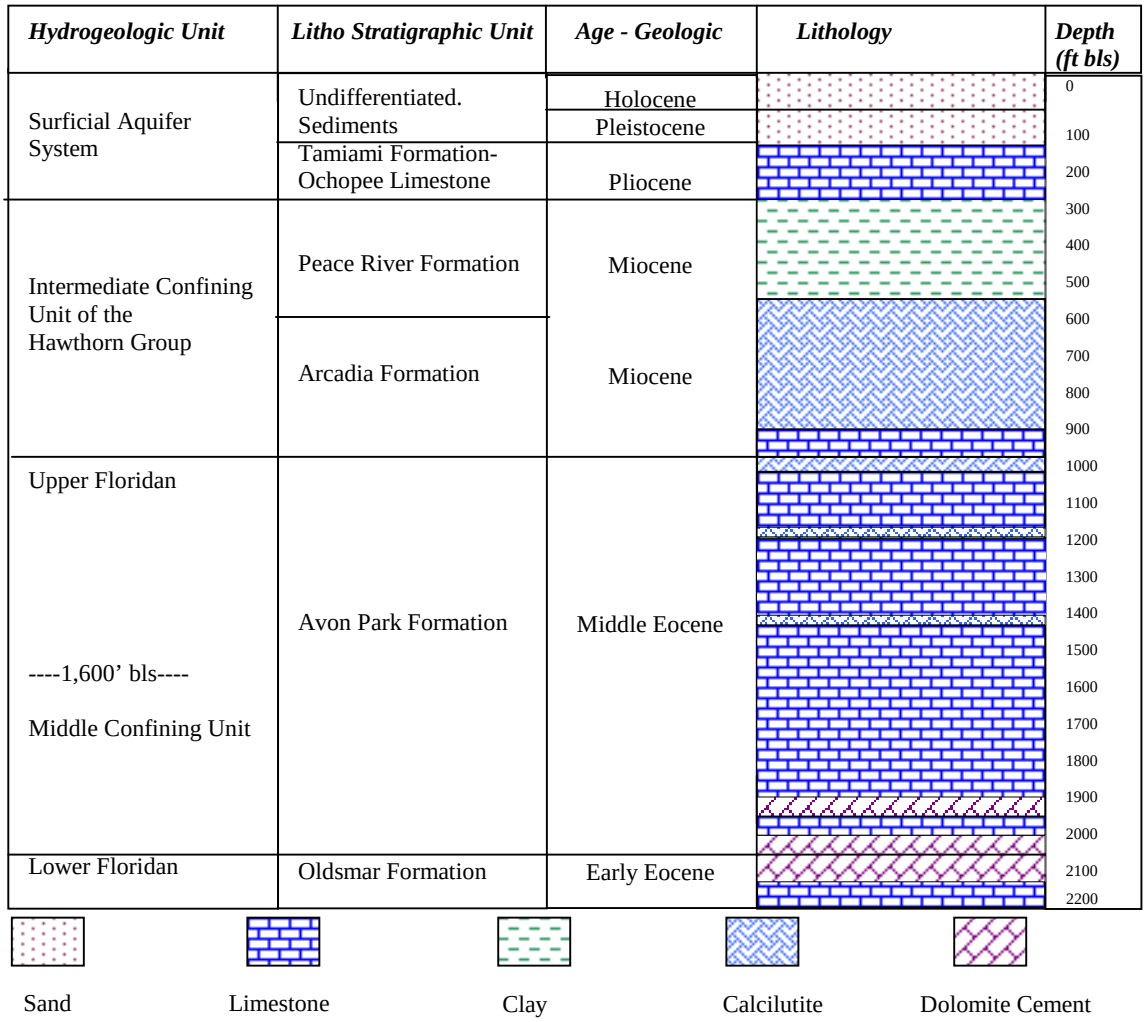

Figure 4. Hydrostratigraphic Summary Diagram.

Undifferentiated Pleistocene Series

From land surface to a depth of approximately 153 feet bls, the lithology consists primarily of white to tan and light orange oolitic limestone and sand of the undifferentiated Pleistocene series. This Pleistocene series consists of the Pamlico sand, Miami Limestone the Anastasia and the Key Largo Formations (Fish, 1988). At 153 feet bls, there was a noticeable change in lithology as the drill bit began to chatter and its penetration slowed. The lithology changed from a sandy, oolitic texture to a well indurated, harder limestone. From 153 to 361 feet bls, the lithology was primarily a mixed marine limestone, quartz sand and sandy limestone. These deposits were identified as equivalents of the Ochopee Limestone, member of the Tamiami Formation of Pliocene age.

Miocene

Hawthorn Group (Peace River and Arcadia Formations)

The Hawthorn Group, as defined by Scott (1988), is divided into two lithostratigraphic units. In descending order, they are the Peace River and Arcadia Formations. The Peace River Formation was defined as having a predominance of siliclastic material (Scott, 1988). At the C-13 site, the Peace River Formation is a light olive gray, clay rich quartz sand, sandstone, and mudstone found between 361 feet to 570 feet bls. The lower Arcadia Formation was distinguishable at this site as a yellowish gray, low permeability calcilutite between 570 and 975 feet bls. The base of the Arcadia Formation is marked by a significant increase of natural gamma emissions as evidenced on the gamma ray log in **Appendix B.**

Oligocene

Suwannee Limestone

The Suwannee Limestone (early Oligocene age) was not definitively identified at the site. It is generally described as white, tan, light brown, yellowish gray and green limestone (calcilutite and carbonaceous mud), with benthic forams, crinoid stems, and mollusks as well as shell and phosphatic sand. The FGS cutting descriptions **(Appendix A)** make no mention of an occurrence of a Suwannee Limestone. This notable absence is probably based on an interpretation made using Scott's (1988) definition. Scott places the base of the Hawthorn Group at the base of the last occurrence of a sandy, variably phosphatic carbonate. Reese (review comments, March 2003) also places the phosphatic zone in the Hawthorn Group.

Upper Eocene

Ocala Limestone

The Ocala Limestone is not present in most of Miami-Dade and Broward counties (Miller, 1986) and was not present at the C-13 site. However, this geologic unit is present in western Broward, northernmost Monroe, northwestern Dade and Collier counties and reaches thickness of 150 to 200 feet (Reese, 1994).

Middle Eocene

Avon Park Formation

The top of the Avon Park Formation was identified at 975 feet bls. The first occurrence of the benthic foraminifera *Dictyoconus sp*. was found at 1,034 feet bls. This along with faster drilling rates, color change from grey to pale orange, and abundant marine fossils provided evidence of an unconformity. The top of the rocks of Eocene age may represent an unconformity in the study area. Generally this top can be readily determined using gamma ray geophysical logs and is closely associated with the top of the Floridan aquifer (Reese, 1994).

The Avon Park Formation is approximately 1,100 to 1,200 feet thick in the study area and is composed predominantly of micritic or chalky to fine-grained limestone with low permeability. This geologic unit is characterized as having relatively low natural radioactivity, generally less than 20 to 30 American Petroleum Institute (API) standard units on the gamma ray log. Total porosity can be as high as 50 percent at or near the top of the formation and gradually decreases with depth (Reese, 1994). The base of the Avon Park was identified in BF-1 as 2,074 feet bls.

Lower Eocene

Oldsmar Formation

The top of the Oldsmar Formation is often difficult to identify because of a lack of diagnostic microfossils. It is predominantly comprised of micritic limestone in Broward County (Reese, 1994). The top of the Oldsmar in south Florida is often identified based on the presence of a hard, crystalline dolostone unit that generally occurs below a depth of 2,000 feet bls in southeast Florida. This unit is identified on geophysical logs by increased gamma ray counts and resistivity values characteristic of dolomite. If these criteria are used, the Oldsmar could be identified at 2,074 feet bls at the site corresponding to the occurrence of a well indurated, crystalline dolostone.

SITE HYDROGEOLOGY

Two major aquifer systems underlie most of southeast Florida, the SAS and FAS. The latter is the primary focus of this report and the field testing program. These aquifer systems are composed of multiple, discrete aquifers separated by low permeability "confining" units. **Figure 4** shows a generalized lithologic and hydrogeologic section underlying the C-13 site. **Figure 5** shows the location of the C-13 site relative to nearby offset well sites in the area as well as the cross-sectional line A-A'. The third dimensional subsurface display of that cross sectional line is illustrated in **Figure 6** which shows the top of the FAS to be flat with the Plantation Injection well and the Ft. Lauderdale Fiveash ASR well.

Surficial Aquifer System

The SAS extends from land surface to a depth of 361 feet bls at the site. It comprises all materials from the water table to the top of the intermediate confining unit. These materials are primarily sandstone, sand, shell, clayey sand and cavity-riddled limestone ranging in age from Miocene to Holocene (Fish, 1988). The top of the system may be considered to be land surface because virtually all of Broward County formerly was seasonally flooded (Fish, 1988). Sediments of the SAS have a wide range of permeability, and locally may be divided into one or more aquifers separated by less permeable or semi-confining units. The Biscayne aquifer is the best known and contains the most permeable materials of the SAS. Another permeable unit, the grey limestone aquifer, is approximately 100 feet thick in western Broward County but thins to the east and ultimately pinches out near the Florida Turnpike. It is not present at the site. Since the focus of this exploratory drilling was the Floridan aquifer, the individual permeable portions of the SAS were not identified or tested.

Intermediate Confining Unit

The intermediate confining unit varies in thickness from about 600 to 1,050 feet in Broward and Miami Dade counties (Reese, 1994). It was identified between 361 to 975 feet bls, and is 614 feet thick at the site. The geologic units in the intermediate confining unit generally include the Hawthorn Group and Suwannee Limestone, but locally the uppermost sediments of the unit can be part of the Miocene-Pliocene Tamiami Formation (Fish and Stewart, 1991). The lithology of the intermediate confining unit is variable and includes clay, silt, fine sand, sandstone, siltstone, and limestone.

Floridan Aquifer System

The FAS is defined as a vertically continuous sequence of permeable carbonate rocks of Tertiary age that are hydraulically connected in varying degrees (Miller, 1986). It ranges in thickness from 2,500 to 3,000 feet in southeastern Florida. Its top varies from 900 to more than 1,100 feet bls in Broward county (Miller, 1986, pls. 26 and 27). The top was identified in the pilot hole as 975 feet bls based on the breakout from a transition from clays to limestones and the first occurrence of flow into the borehole while drilling. The portion of the FAS drilled, tested, and described at the C-13 site includes permeable units of the Avon Park and the Oldsmar Formations.



Figure 5. Location of C-13 Study Area Relative to Other Nearby Wells and Cross Sectional Line A-A'.

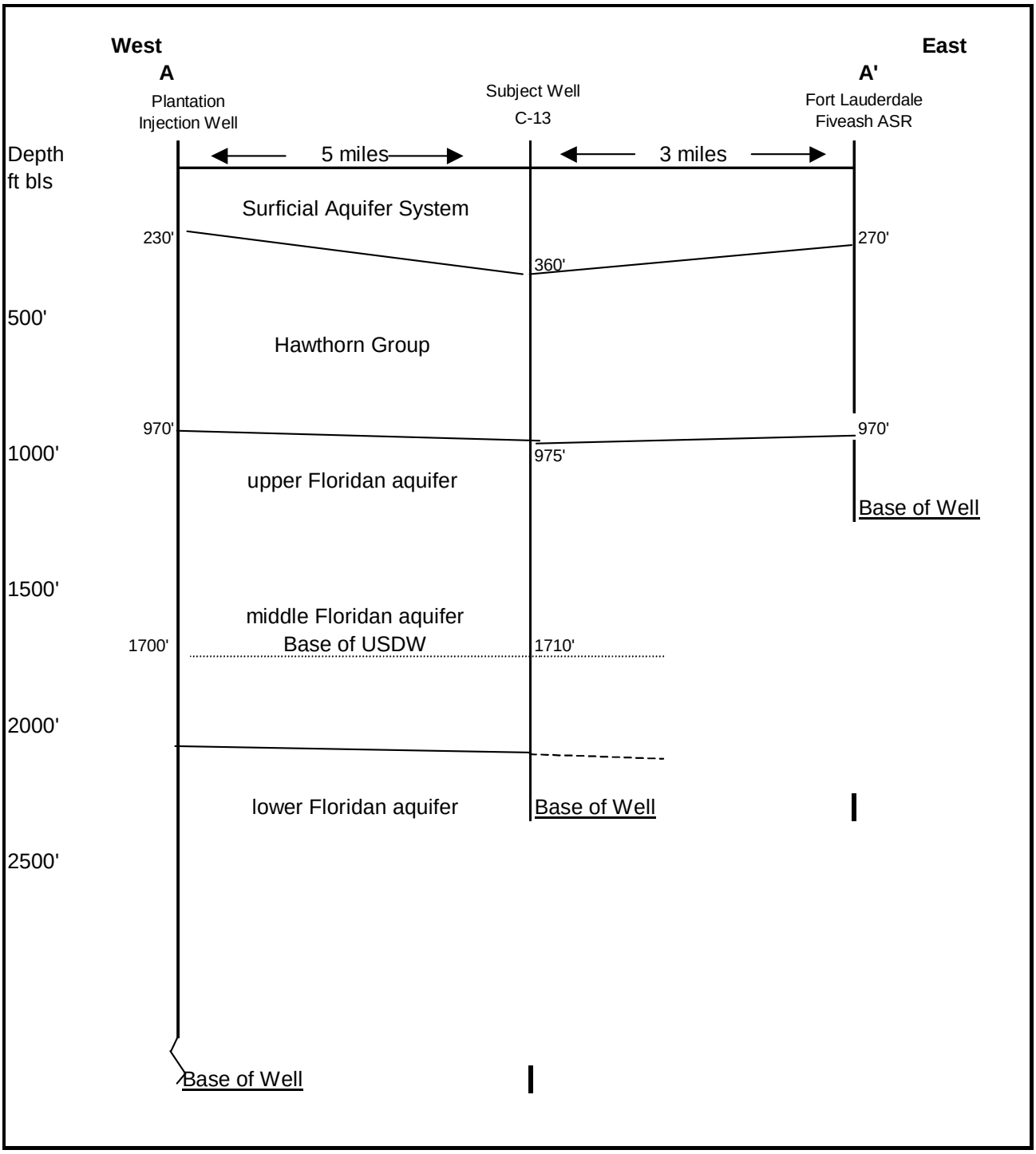

Figure 6. Hydrogeologic Cross Section.

The FAS can be divided into three hydrogeologic units: the upper Floridan aquifer, the middle semi-confining unit, and the lower Floridan aquifer (Reese, 1994). Discrete flow zones at the site were identified using information garnered from drilling characteristics, cuttings descriptions, geophysical logs (primarily flow meter, temperature, caliper, resistivity, and downhole video logs), packer tests, aquifer performance tests, and water quality variations with depth. This combined information painted a comprehensive picture of the system described below.

Upper Floridan Aquifer

The top of the Floridan aquifer system was defined as 975 feet bls, however the first flow zone penetrated at the site was identified in the upper Floridan aquifer between 1,000 to 1,034 feet bls. The flow zone is within the unconformity between the base of the Suwannee Limestone and the top of the Avon Park Formation. This interval was tested with a packer assembly (Packer Test No. 6) at a rate of 65 gpm resulting in a specific capacity of 18.57 gallons per minute per foot (gpm/ft). Other evidence observed for a flow zone included:

- flow log showed evidence of flow;
- a small temperature increase (0.1 degree F) on the temperature log;
- a sudden increase in borehole size (1,024-1,026 feet bls) on the caliper log;
- drill bit penetration increased notably; and;
- artesian formation water flowed from the well directly after drilling out from under casing set at 1,000 feet bls.

The predominant flow zone found in the pilot hole within the upper Floridan aquifer was between 1,146 to 1,150 feet bls (depth from geophysical logs). This thin interval is 112 feet below the top of the Avon Park Formation in the section. It was not packer tested, but was included in the open-hole portion of the well pumped in Aquifer Performance Test Number 2 (APT-2). Analyses of time-drawdown data from APT-2 resulted in a transmissivity of 120,000 gallons per day/foot (gpd/ft) across the open-hole interval between 1,000 to 1,200 feet bls. This thin flow zone appears to be a solution feature as evidenced by the following pieces of information:

- flow log showed evidence of flow;
- temperature of water rose abruptly from 65 to 66.5 degrees Fahrenheit;
- caliper probe opened significantly when pulled across it;
- density pad lost contact with the borehole wall; and,
- drill rate increased notably through it.

A second (middle) flow zone was identified between 1,500 and 1,600 feet bls at the base of the upper Floridan aquifer. Flow was not particularly strong across this interval and was not detected on geophysical logs or by drilling characteristics. Here, permeability was identified in on a packer test where the interval was pumped at a flow rate of 64 gpm. This confirmed water enters the borehole across this interval. Specific capacity was calculated to be 13.4 gpm/ft. Transmissivity was also derived from APT-1 as 70,260 gallons per day per foot (gpd/ft). Water quality in this interval, sampled during APT-1 and APT-2, was less saline than in the upper Floridan aquifer (chloride concentration of 2,800 milligrams per liter (mg/L) versus 4,218 mg/L, respectively). A video log across this interval provided no visible evidence of a large solution feature or of flow. It appears to originate from intergranular porosity rather than point-specific sources seen in solution features. The base of the upper Floridan aquifer was identified 1,600 feet

bls at the site based on the flow logs that indicate flow stopped entering the borehole below this point.

Middle Semi-Confining Unit

The middle semi-confining unit was identified between 1,600 and approximately 2,074 feet bls at this site. This interval is composed primarily of low permeability packstones and grainstones. No other flow zones were identified within the semi-confining unit. The base of the Underground Source of Drinking Water (USDW) (10,000 mg/L total dissolved solids (TDS)) was found 1,710 feet bls as seen on the dual-induction log (drop from 5 to 3 Ohm-meters). This was collaborated by packer tests 3 and 4 (see ***Hydrogeologic Testing*** section) where TDS concentrations were measured as 31,300 and 8,920 mg/l, respectively on either side of the boundary.

Lower Floridan Aquifer

Reese (1994) interpreted the occurrence of a crystalline dolomite as a marker for the top of the lower Floridan aquifer, which is placed in the Oldsmar Formation. This dolomite and the top of the lower Floridan aquifer were identified at 2,074 feet bls in the pilot hole. Between 2,074 and 2,170 feet bls, the bit penetrated alternating layers of crystalline dolomite and limestone (packstone). The dolomite was hard and had little signs of permeability until 2,124 feet bls, when dolomitic cavities and associated flow zones were encountered as evidenced by:

- the bit dropped suddenly through at least two, 2-foot high cavities;
- the caliper log indicted a sudden and large increase in borehole size between 2,124-2,126 feet bls, 2,136-2,141 feet bls and between 2,146-2,147 feet bls;
- conductivity of recovered reverse-air water quality samples increased from 4,640 to 8,250 mmhos somewhere between 2,121-2,148 feet bls; and,
- a packer test pumped at a rate of 110 gpm between 2,120 and 2,142 feet bls resulted in a specific capacity of 550 gal/min/ft, the highest tested in the entire pilot hole.

Below 2,170 feet bls was limestone (packstone) which persisted to the total depth of the well (2,280 feet bls). No additional flow zones were detected below the base of the dolomite. Although the well terminated at 2,280 feet bls, the Oldsmar Formation probably extends down another 900 to 1,000 feet (Reese, 1994). At the base of Oldsmar Formation is the Boulder Zone (local name), which is predominantly dolomite and contains massively bedded cavernous or fractured dolomite of high permeability and dense, recrystallized dolomite of low permeability. The Boulder Zone was not penetrated at this site.

HYDROGEOLOGIC TESTING

Information was collected during the drilling and testing program to determine the lithologic, hydraulic, and water quality characteristics of the FAS at the site. The formation testing program at the site included lithologic examination, observations while drilling, geophysical surveys, packer pumping tests, APTs, water quality sampling, and water level measurements. Raw data is contained in the appendices of this report.

Formation Fluid Sampling

Water quality samples were collected while reverse-air drilling BF-1 through the FAS at approximately 30-foot intervals from 1,008 feet bls to the total depth of the pilot hole at 2,280 feet bls. A Hydrolab multi-parameter probe measured field parameters on each sample, which included temperature, specific conductance, and pH. A field titration method (Hach® Kit) measured chloride concentrations. District staff collected filtered and unfiltered water directly from the discharge point into a Teflon bailer. Samples were then preserved and immediately placed on ice in a closed container and transported to the District's water quality laboratory. The samples were then analyzed for major ions using Environmental Protection Agency (EPA) and/or Standard Method procedures (SFWMD, Comprehensive Quality Assurance Plan, 1995).

A graph of chloride concentrations and specific conductivity as a function of depth is presented in **Figure 7**. Results of water quality analyses are listed in **Table 2**. Chloride concentrations remained relatively consistent (approximately 4,000 mg/L) from 1,008 to 1,813 feet bls. At a depth of approximately 1,845 feet bls, chloride concentration increased to approximately 6,100 mg/l, then jumped to 9,500 mg/l at 1,970 feet bls.

The chloride concentration then decreased noticeably from 2,090 feet bls (4,640 mg/L) only to increase again to 17,250 mg/l at approximately 2,154 feet bls, which is where it remained to the last sample collected at 2,218 feet bls.

Geophysical Logging

Geophysical logging was conducted in the pilot holes after each stage of drilling and prior to casing installations. Schlumberger was contracted to run the primary set of geophysical logs across the entire open-hole section of the FAS in BF-1. These were run directly after reverse-air drilling in a water filled borehole and included: caliper, natural gamma ray, spontaneous potential, dual induction, sonic, compensated neutron and density, flow meter, temperature, fluid resistivity and video logs. The resulting logs provide a continuous record of the physical properties of the subsurface formations and their contained fluids. These logs assisted in the interpretation of lithology, provided estimates of permeability, porosity, bulk density, and resistivity of the formations. In addition, the extent of confinement of discreet intervals and identification of permeable zones can be discerned from the logs. Geophysical log traces for several of the logging runs were digitized and are included as **Appendix B**. Original geophysical logs are archived at the District while the digital traces are available through the District's on-line corporate database (DBHydro) Browser at the following Internet address:

http://sonar.sfwmd.gov:7777/pls/dbhydro_pro_plsql/show_dbkey_info.main_page.

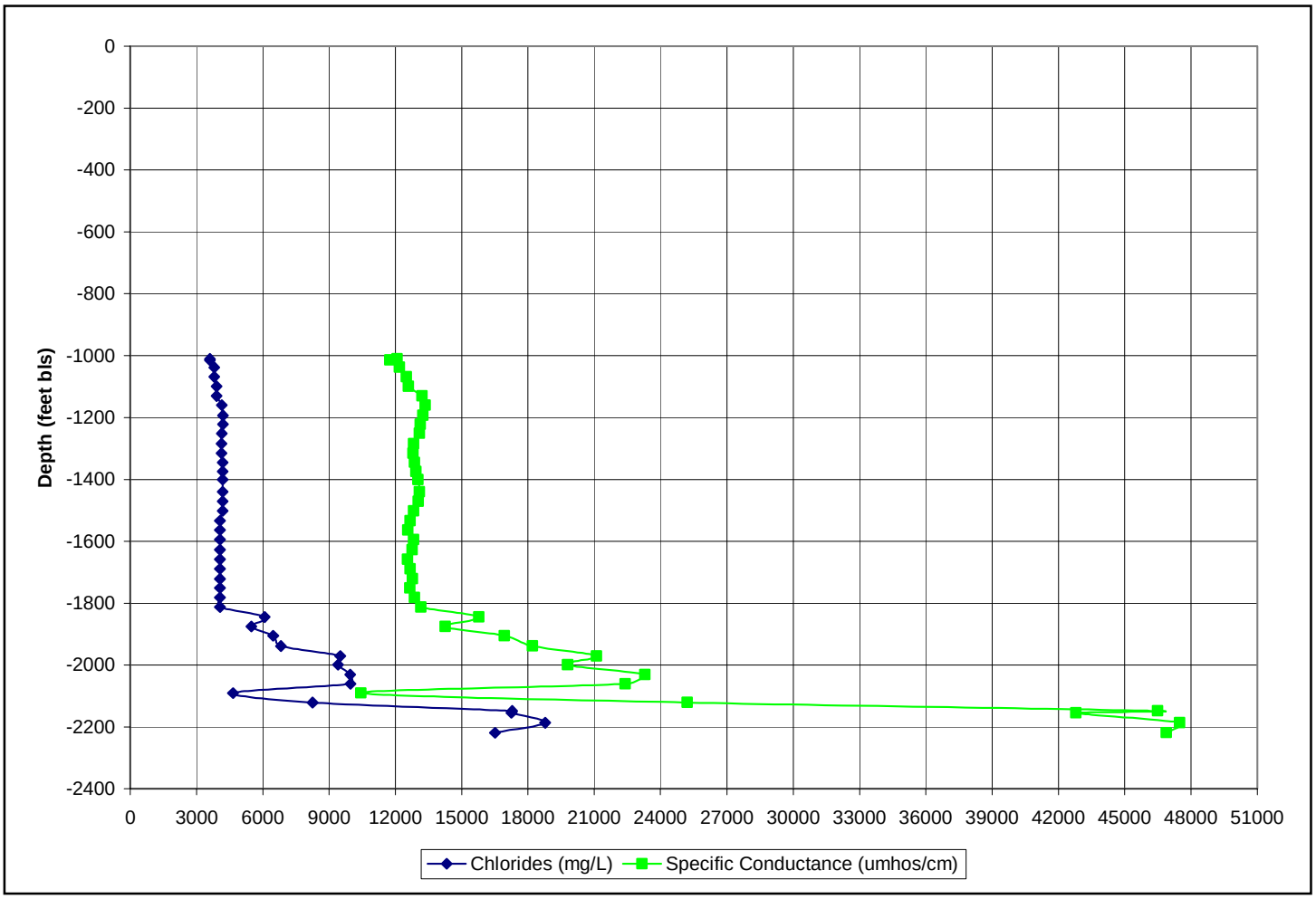

Figure 7. Reverse-Air Water Quality Profile BF-1.

Depth Kelly Down (feet bls)	Chloride* (mg/L)	Conductivity (umhos/cm)	Temp (C)	pH	Other: Color, etc.
1008	**3600**	4760	24.4	7.4	Lt. Brown
1010	**3600**	12090	23	7.6	
1014	3600	11760	24.6	7.3	Before Drilling Started
1038	3799	12190	22.4	7.5	Brown Stained
1068	**3800**	12500	22	7.6	Brown Stained
1100	3900	12580	21.9	7.7	
1130	3900	13210	21.6	7.7	
1160	4150	13340	21.2	8.1	Slightly Milky
1193	4200	13250	21.2	7.8	Last sample of the day
1221	**4200**	13130	21.2	8	Cloudy Sample
1251	4140	13080	21.8	8.3	
1285	**4130**	12820	21.9	7.5	
1315	**4130**	12790	22	8	Water Milky
1345	4180	12860	21.7	7.9	Water Milky
1375	**4180**	12930	21.5	7.7	
1401	**4180**	13020	21.4	7.9	
1440	**4180**	13080	21.3	7.7	
1471	**4180**	13030	21	8.6	Very Cloudy
1502	**4180**	12830	21.7	6.8	
1534	4050	12680	21.6	6.8	
1564	**4050**	12570	21.3	7.5	
1594	4050	12830	21.4	7.7	
1627	**4050**	12760	20.9	7.8	
1659	**4050**	12550	20.4	7.9	
1689	**4050**	12670	22.1	7.8	Sat for 30 min
1721	**4050**	12770	21.4	7.7	
1751	**4050**	12650	21.6	7.9	
1782	**4050**	12870	21.2	8	
1813	**4050**	13150	21.2	7.8	
1845	6092	15770	21.7	7.4	
1875	5480	14250	21.6	7.1	
1905	6470	16940	21.4	7.7	
1938	6815	18210	20.8	7.4	
1970	9500	21100	20.5	7.4	
1999	**9400**	19800	20.1	7.7	
2031	9950	23300	20.6	7.2	
2061	**9960**	22400	20.6	7.4	
2090	4640	10440	21.2	7.7	
2121	8250	25200	20.3	7.8	
2148	**17280**	46500	21.1	7.9	
2154	17250	42800	21.7	8.3	
2186	18780	47500	19.8	8.2	
2218	16500	46900	20.2	8.2	

Table 2. Reverse-Air Drilling Field Water Quality Results BF-1.

Packer Tests

Methods

The following methods were used to conduct individual packer tests in well BF-1 and are standard operating procedures at the District.

- Using a 4.5" inner diameter (O.D.) drill stem, lowered packer assembly to the interval selected for testing based on geophysical and lithologic log data.
- Set and inflated packers and opened the ports between the packers to the test interval.
- Installed a submersible pump from a depth of 60 feet to 120 feet below the drill floor with a pumping capacity of 200 gallons per minute (gpm).
- Installed two 50-psig pressure transducers inside the drill pipe and one 10-psig transducer in the annulus.
- Purged a minimum of three drill-stem volumes.
- Monitored pressure transducer readings and field water quality parameters (e.g., temperature, specific conductance, and pH) from the purged formation water until stable. The water quality parameters and transducer readings were used to determine the quality of isolation of the packed-off interval.
- Performed constant rate drawdown test once the interval was effectively isolated and recorded water levels.
- Collected formation water samples for laboratory water quality analyses per SFWMD's Quality Assurance, Quality Control (QA/QC) protocol.
- Reconfigured recorders to recovery in logarithmic time.
- Turned off pump.
- Recorded recovery data until water levels returned to static conditions.

A hydrolab multi-parameter probe measured field parameters including temperature, specific conductance, and pH on each sample. Chloride concentrations were determined using a field titration method (Hach® Kit).

Results - Packer Tests

Packer pumping tests were conducted during drilling operations to isolate six selected FAS zones in pilot well BF-1. The purpose of these tests was to gain water quality and production capacity data on discrete intervals and to establish the depth of the 10,000 mg/L TDS interface to determine the base of the USDW. **Table 3** lists static water levels, total pumping time, and hydraulic results for each of the packer tests. **Table 4** lists the water quality parameters determined from analyses of samples taken during packer tests. **Appendix C** provides tables summarizing field results for each of the six packer tests. Friction was calculated using a 4.5-inch inside diameter (I.D.) steel drill pipe.

Packer Test Number	Interval (ft. bls)	Thickness (feet)	Pumping Rate (gpm)	Actual/*Corrected Drawdown (feet)	Static Water Level (feet above land surface)	Total Pumping Time (min)	Corrected Specific Capacity (gal/min/ft)
1	2120-2142	22	110	14.2 / 0.2	-1.6	200	550.00
2	2078-2088	10	4.5	64 / 64.0	-0.4	1046	0.07
3	1726-1772	46	74	22 / 13.4	3.0	145	5.52
4	1644-1690	46	63	33 / 27.2	29.0	200	2.31
5	1494-1540	46	64	10 / 4.7	29.0	200	13.42
6	1000-1031	31	65	7 / 3.5	31.0	210	18.57

*Note: Drawdowns corrected for friction losses within drill pipe

Table 3. Packer Pumping Test - Hydraulic Results.

Packer Test Number	Interval (ft. bls)	Na Mg/L	K Mg/L	Ca Mg/L	Mg Mg/L	Cl Mg/L	SO4 Mg/L	Alka MEQ/L	SiO2 Mg/L	T Diss Fe Mg/L	TDS Mg/L	Sp. Cond umhos/cm
1	2120-2142	9,880	437	578	1,286	17,103	2,659	348	5.5	.97	33,900	41,400
2	2078-2088	10,600	390	700	1,200	18,972	2,487	312	4.9	2.29	34,300	47,200
3	1726-1772	9,460	340	620	1,062	17,268	2,307	6	5.8	.95	31,300	43,900
4	1644-1690	2,640	92	380	214	4,695	750	193	11.8	.65	8,920	13,950
5	1494-1540	2,460	86	380	190	4,167	844	201	11.6	.38	8,340	11,330
6	1000-1031	2,340	98	220	318	3,915	882	3	12.7	.82	7,730	10,860

Table 4. Packer Pumping Tests - Water Quality Summary.

Base of Underground Source of Drinking Water (USDW)

The base of the USDW is defined by the Florida Department of Environmental Protection as the depth to which water containing a TDS concentration of less than 10,000 mg/L extends. The concentration of TDS in water sampled between 1,726 feet and 1,772 feet bls during Packer Test No. 3 was 31,300 mg/L, while Packer Test No. 4, sampled between 1,644 and 1,690 feet bls, had water with TDS concentration of 8,920 mg/L. This places the USDW between these two intervals or at approximately 1,710 feet bls.

Packer Test No.1 (2,120 to 2,142 feet bls):

The purpose of this packer test was to determine the hydraulic properties and water quality characteristics of a productive interval within the lower Floridan aquifer. It was conducted on February 17, 1993, when a dual packer assembly isolated an interval between 2,120 and 2,142 feet bls in pilot well BF-1. This interval was pumped for 200 minutes at an average discharge rate of 110 gpm. The static water level prior to pumping was measured as –1.6 feet relative to ground level. The maximum measured drawdown while pumping was approximately 18 feet, approximately 14 feet of that is estimated friction loss. A friction loss corrected specific capacity of 550 gpm/ft was estimated**. Figure 8** is a semi-log plot of the time versus residual drawdown (t/t') data collected during the recovery phase of the test. At the end of the recovery phase, the static water level rose to the initial height of –1.6 feet (ground level). Shortly before the end of the drawdown phase, a composite water sample was taken from the discharge point and field water quality parameters measured. Chlorides and TDS concentrations in water sampled from the zone were 17,103 mg/L and 33,900 mg/L, respectively.

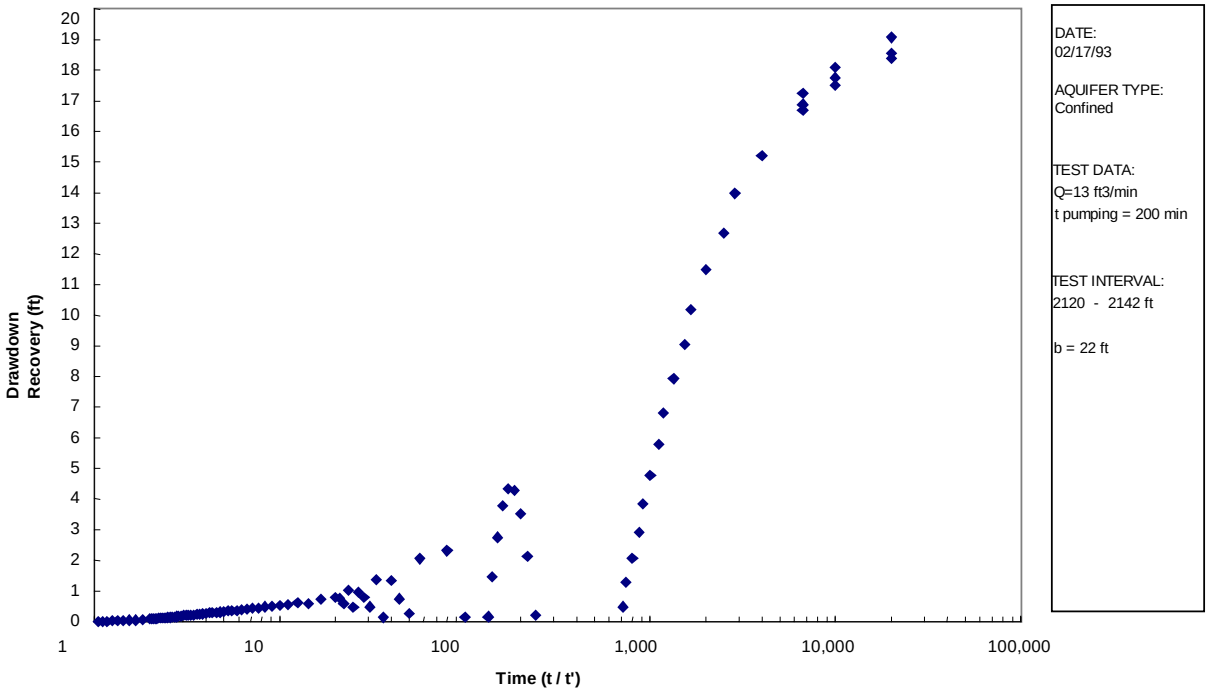

Figure 8: Packer Test 1, Recovery Data (2,120-2,142 feet bls).

Packer Test No. 2 (2,078 – 2,088 feet bls):

Packer Test No. 2 was conducted on February 19, 1993 and isolated an interval between 2,078 and 2,088 feet bls in BF-1. The test was conducted by lowering a dual-packer assembly to isolate an interval between 2,078 and 2,088 feet bls in pilot well BF-1. This interval was pumped for 1,046 minutes at an average discharge rate of 4.5 gpm. The static water level prior to pumping was measured as –0.4 feet relative to ground level. The maximum measured drawdown while pumping was approximately 64 feet, zero feet of that was friction loss because of the very low flow rate. A friction loss corrected specific capacity of 0.07 gpm/ft was calculated. **Figure 9** is a semi-log plot of the time versus residual drawdown data collected during the recovery phase of the test. Chloride and TDS concentrations in water sampled from the zone were 18,972 mg/L and 34,300 mg/L, respectively.

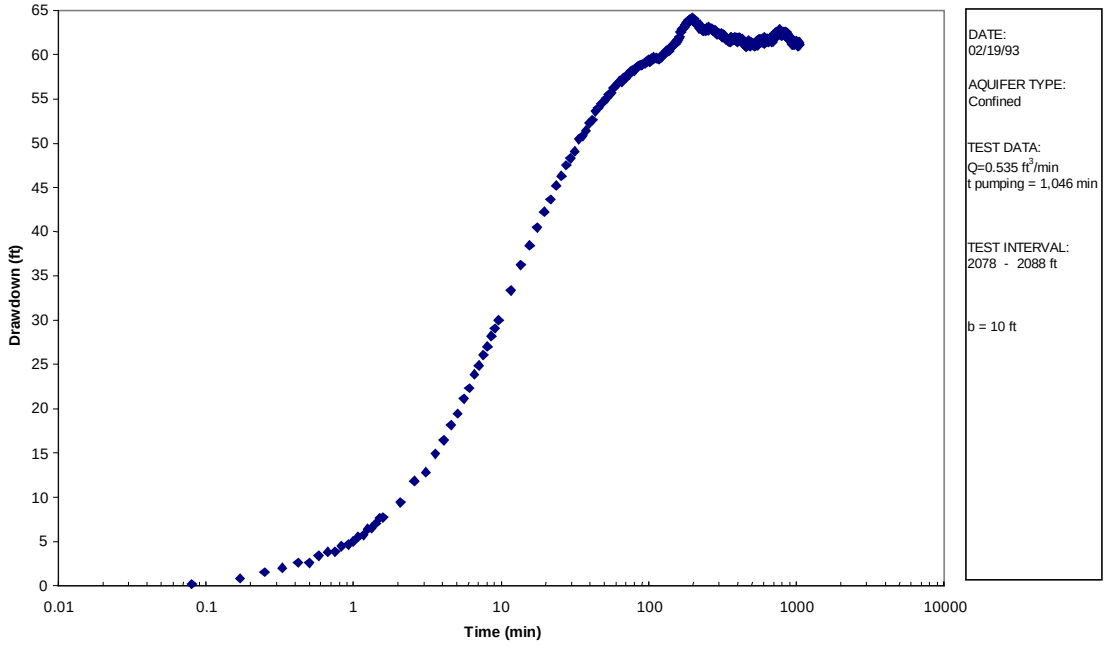

Figure 9. Packer Test Number 2, Recovery Data (2,078-2,088 feet bls).

Packer Test No. 3 (1,726 – 1,772 feet bls):

Packer Test No. 3 was conducted on February 23, 1993 and isolated the interval between 1,726 and 1,772 feet bls in well BF-1. The test was conducted by pumping this interval for 145 minutes at a rate of 74 gpm. The static water level was measured at 3.0 feet above ground level at the site. The maximum drawdown was 22 feet and the friction loss corrected specific capacity calculated as 5.52 gpm/ft. **Figure 10** is a semi-log plot of the time versus residual drawdown data collected during the recovery phase of the test. Chlorides and TDS concentrations in water sampled from the zone were 17,268 mg/L and 31,300 mg/L, respectively.

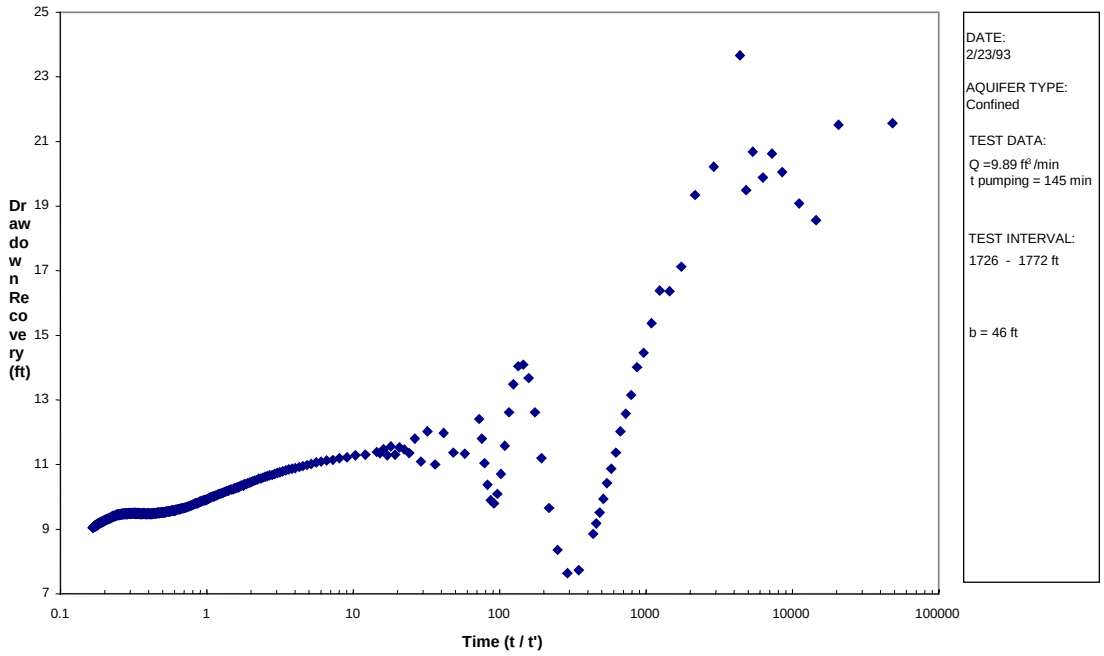

Figure 10. Packer Test Number 3, Recovery Data (1,726-1,772 feet bls).

Packer Test No. 4 (1,644 – 1,690 feet bls):

Packer Test No. 4 conducted on February 24, 1993, and isolated an interval between 1,644 and 1,690 feet bls in well BF-1 using a dual-packer assembly. The test was conducted by pumping this interval for 200 minutes at an average rate of 63 gpm. Static water level measured 29.0 feet above ground level. The maximum measured drawdown was 33 feet and the friction loss corrected specific capacity calculated as 2.31 gpm/ft. **Figure 11** is a semi-log plot of the time versus residual drawdown data collected during the recovery phase of the test. Chlorides and TDS concentrations in water sampled from the zone were 4,695 mg/L and 8,920 mg/L,

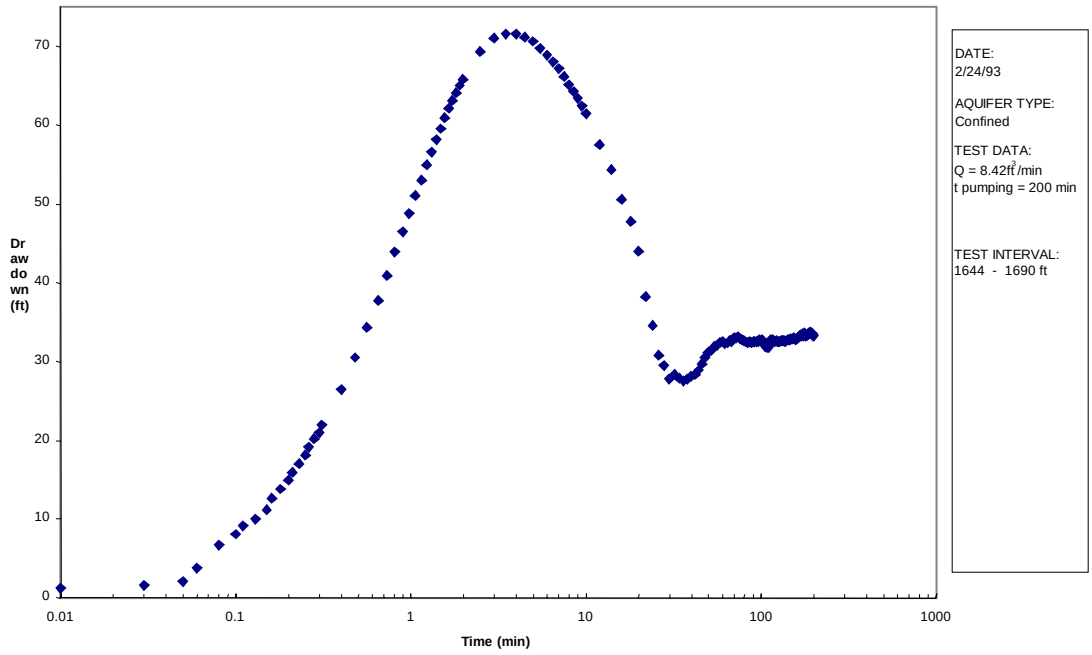

respectively.

Figure 11. Packer Test Number 4, Recovery Data (1,644-1,690 feet bls).

Packer Test No. 5 (1,494 – 1,540 feet bls):

Packer Test No. 5 conducted on February 26, 1993 and isolated an interval between 1,494 and 1,540 feet bls in BF-1. The test was conducted by pumping this interval for 200 minutes at an average rate of 64 gpm. The static water level was measured as 29 feet above ground level. The maximum measured drawdown was 10 feet and the friction loss corrected specific capacity calculated as 13.42 gpm/ft using a friction loss of 5.23 feet. **Figure 12** is a semi-log plot of the time versus residual data collected during the recovery phase of the test. Chlorides and TDS concentrations in water sampled from the zone were 4,167 mg/L and 8,340 mg/L, respectively.

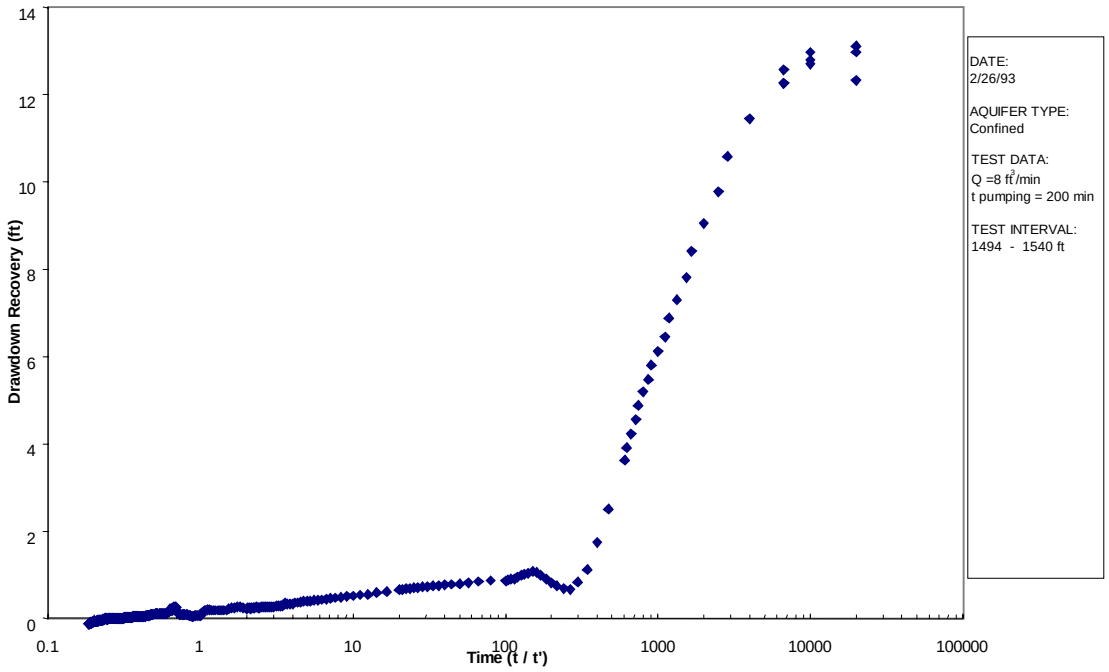

Figure 12. Packer Test Number 5, Recovery Data (1,494-1,540 feet bls).

Packer Test No. 6 (1,000 – 1,031 feet bls):

Packer Test No. 6 was conducted on March 31, 1993 and isolated an interval between 1,000 and 1,031 feet bls in BF-1 with a dual packer assembly. The test was conducted by pumping this interval for 210 minutes at an average rate of 65 gpm. The static water level was measured as 31 feet above ground level. The maximum measured drawdown was 7 feet and the friction loss corrected specific capacity calculated as 18.57 gpm/ft. **Figure 13** is a semi-log plot of the time versus residual drawdown data collected during the recovery phase of the test. Chlorides and TDS concentrations in water sampled from the zone were 3,915 mg/L and 7,730 mg/L, respectively.

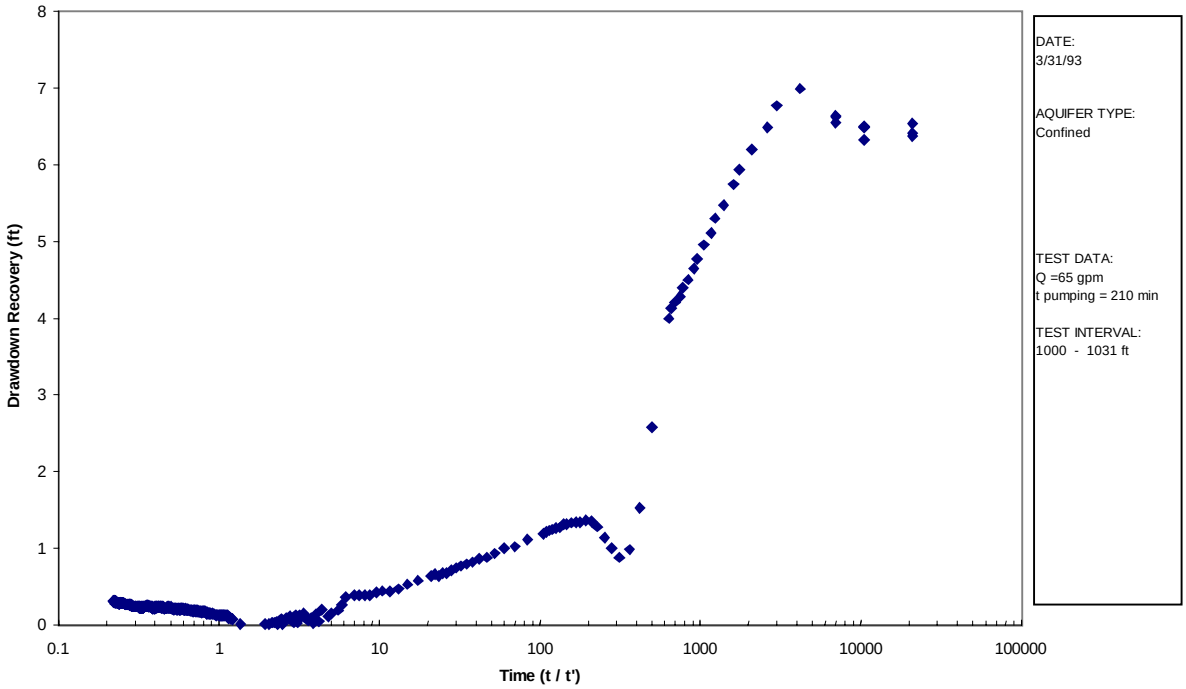

Figure 13. Packer Test Number 6, Recovery Data (1,000-1,031 feet bls).

Aquifer Performance Testing

Two APTs were conducted at the site to evaluate subsurface hydraulics and water quality characteristics within the FAS. The results of these tests, including interval tested, static water level, maximum drawdown, discharge rate (Q), transmissivity, storage coefficient, and analytical methods are listed in **Table 5**. It should be noted that both APTs were attempted directly after well construction was completed in 1993, but only APT-1 was successful at that time. District staff finally returned to the site in June 1997 to test the upper-most Floridan flow zone (APT-2) again, this time successfully. A 10-inch diameter submersible pump was installed in the test-production well with the pumping bowl set approximately 100 feet bls. A 12-inch circular orifice weir with a 6-inch orifice plate was used to measure the discharge rate during pumping, verified by an in-line flowmeter. Pressure transducers were installed on/in the test-production well and all monitor wells at the site and were connected to a datalogger during the drawdown recovery periods of the aquifer performance tests. Further details on both tests are summarized below.

APT	Interval (ft bls)	Transmissivity (gal/day/ft)	Storativity	Leakance (Gal/ day Per ft^3)	Q avg (gpm)	Maximum Drawdown (feet)	Cl (mg/L)	TDS (mg/L)
1	1,500-1,600	70,259	5.89E-05	2.22 E-03	1,070	9.5	2,800	5,000
2	1,000-1,200	119,600	3.70E-04	1.52 E-03	990	6.1	4,218	8,360

Table 5. Aquifer Performance Test Results

APT-1: Middle Floridan aquifer:

On October 17, 1993, APT-1 was conducted in the open-hole interval between 1,500 to 1,600 feet bls. This APT consisted of pumping well BF-2 for 72 hours at a relatively constant discharge rate of 1,070 gpm, while monitoring water levels in all other wells. The static water level in BF-2 was 32.9 feet above ground level prior to the initiation of pumping. Aquifer parameters were computed from time-drawdown data collected during pumping and recovery from monitoring well BF-4M completed in the same zone as BF-2. BF-4M is located 433 feet from the pumping well. The Hantush (1960) leaky solution provided the "best fit" to the time-drawdown data. **Figure 14** is a log/log plot of drawdown versus time for the tested interval and the Hantush (1960) solution.

Figure 15 illustrates water level responses in the upper and lower FAS flow zones (BF-4S and BF-1, respectively) in response to pumping the middle Floridan aquifer (BF-4M). Water levels in the upper flow zone (BF-4S) decreased approximately 0.25 feet after 4,000 minutes of pumping while those in the lower flow zone had no discernable decline over the same period. The changing levels in this lower Floridan zone is attributed to tidal rather than pumping responses based on findings from the second APT (discussed later). These results indicated that the interval between the upper and middle zones was "leaky-confining" whereas the interval between the middle and lower zones exhibited more substantial confinement.

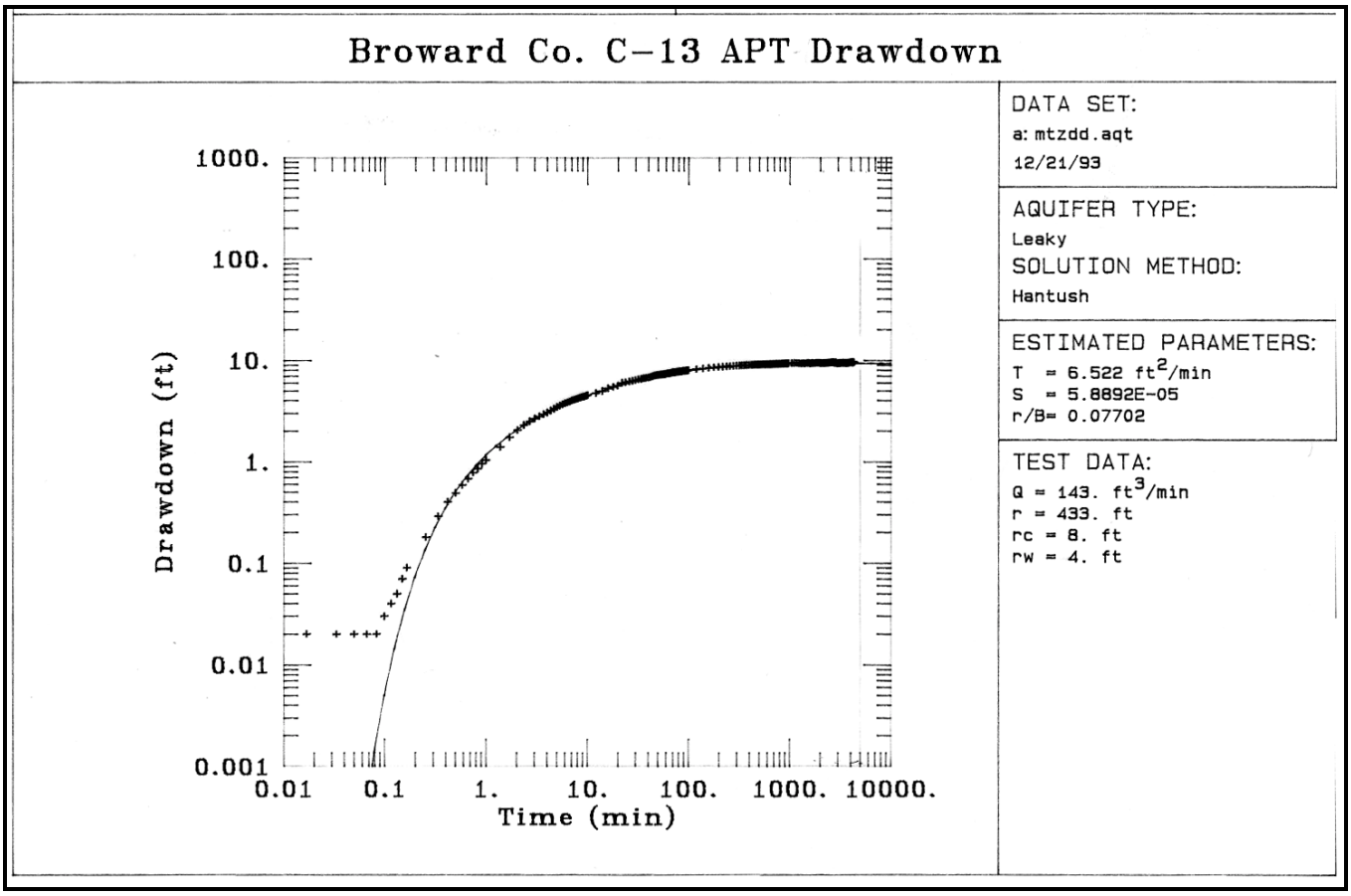

Figure 14. APT-1, Log/Log Plot of Drawdown vs. Time for Monitor Well BF-4M (Middle Flow Zone).

Before pumping stopped, District staff reconfigured the dataloggers to record the recovery data. The submersible pump was then shut off and water levels allowed to recover to static condition. The recovery phase of the APT continued for 72 hours, ending October 21, 1993. The recovery time-drawdown data and Theis straight-line recovery analysis are shown in **Figure 16.** Analyses of the recovery data from this APT produced similar hydraulic results when compared to the drawdown analysis. Electronic copies of the original drawdown and recovery data for the APT are archived and available for review at the District's headquarters in West Palm Beach, Florida.

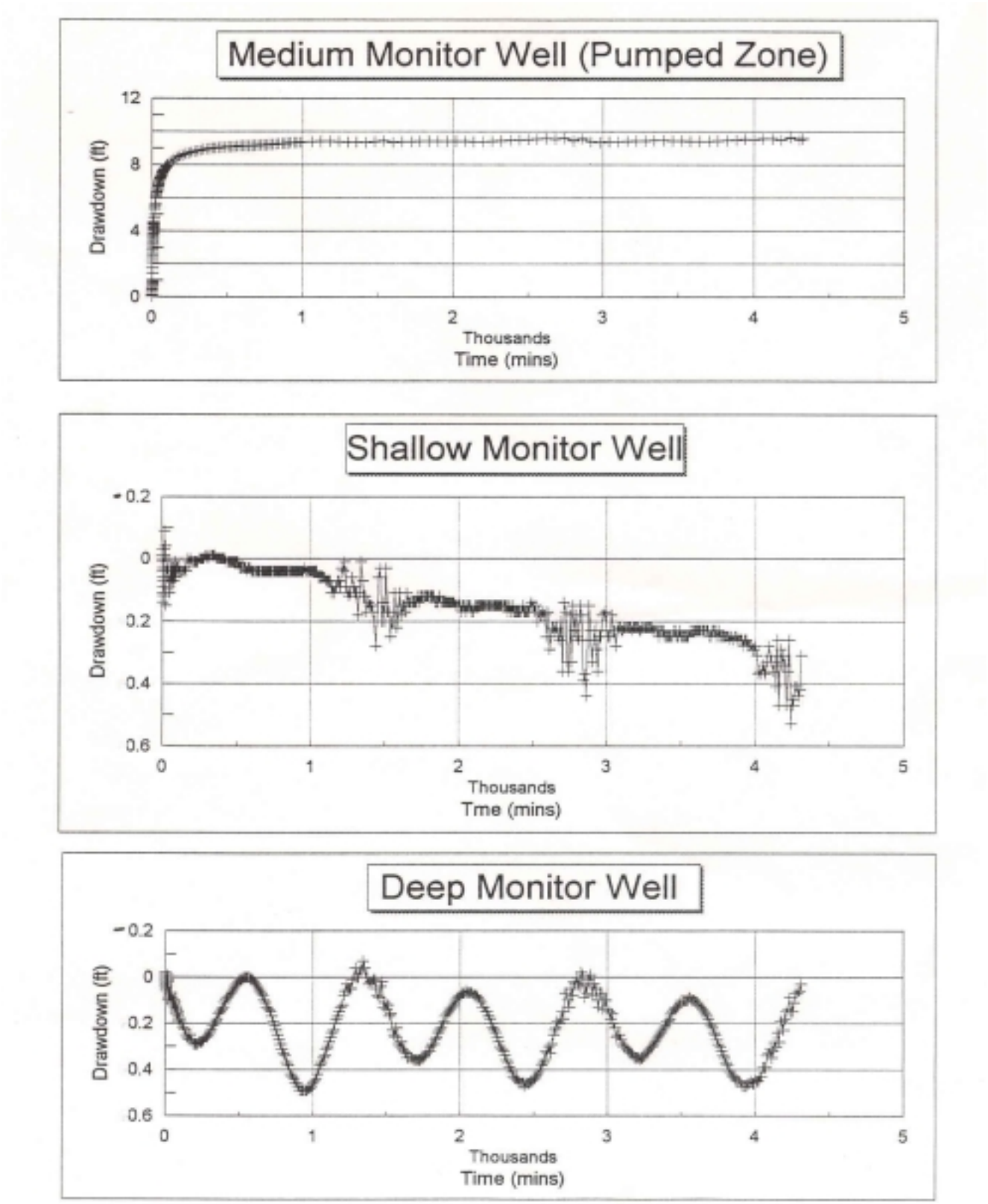

Figure 15. Water Level Responses in all Monitor Wells to Pumping BF-2 (Middle Flow Zone).

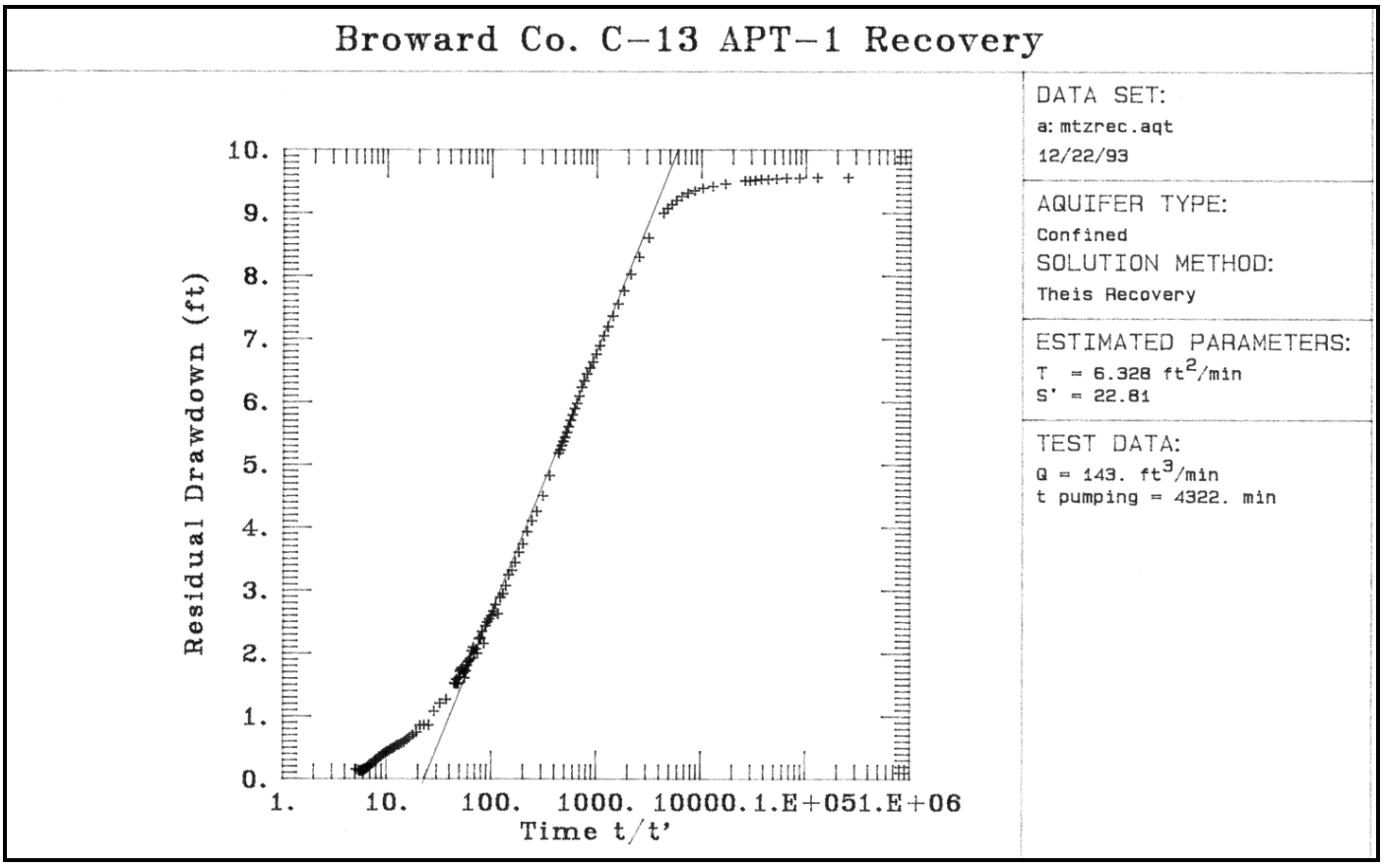

Figure 16. **APT-1, Semi-Log Plot of Time Drawdown During Recovery Phase (Middle Flow Zone).**

APT-1 Water Quality Results

BF-2 was sampled every eight hours during the pumping phase of APT-1 to determine if any temporal changes in water quality resulted from pumping the aquifer. Those samples were submitted to the District's Laboratory for cation/anion analyses. **Table 6** summarizes the analytical results. No significant water quality trends/changes over time can be seen in this data.

Minutes After Pumping	Ca mg/L	Mg mg/L	Na mg/L	K mg/L	Alka/50 meq/L	Cl- mg/L	SO4 mg/L	mg/LACO CACO	SIO2 mg/L	TDS mg/L	Sp Cond umhos/cm	TEMP °C	pH units
0	156.0	215.7	1540.0	58.7	2.3	2798.9	545.3	1280.0	10.2	4930.0	9070.0	21.8	7.2
8	159.0	215.1	1502.0	54.3	2.3	2766.0	541.6	1280.0	10.3	5430.0	9510.0	20.7	7.6
14	159.5	217.4	1480.0	55.2	2.3	2783.3	546.7	1290.0	10.3	5520.0	9360.0	21.2	7.4
20	159.5	219.4	1448.0	55.4	2.4	2737.2	103.7	1300.0	10.3	5420.0	8980.0	21.8	7.3
25	160.5	212.7	1432.0	53.5	2.4	2800.0	108.1	1280.0	10.4	5280.0	8860.0	21.9	7.3
31	162.5	195.2	1520.0	52.6	2.3	2861.7	499.4	1210.0	10.3	4990.0	9030.0	21.1	7.5
37	160.0	195.0	1550.0	51.4	2.3	2863.7	504.5	1200.0	10.3	4950.0	9070.0	21.1	7.2
46	163.5	194.1	1560.0	51.4		2873.4	498.5	1210.0	10.3	5270.0	8990.0	21.9	7.2
55	163.0	193.0	1445.0	51.0	2.3	2828.2	491.6	1200.0	10.2	4920.0	8240.0	20.9	7.7
61	163.5	197.5	1555.0	52.3	2.3	2827.0	489.2	1220.0	10.3	5310.0	8340.0	20.9	7.4
67	151.0	195.9	1540.0	51.1	2.3	2833.5	491.9	1180.0	10.3	5190.0	8790.0	21.6	7.5
70	162.5	193.9	1540.0	52.1	2.3	2836.5	490.8	1200.0	10.5	5380.0	8490.0	21.6	7.5

Table 6. Water Quality Data from APT-1 (1,500' to 1,600' bls).

APT-2: Upper Floridan- Attempt 1

An APT-2 was performed in BF-3 and failed on October 25, 1993. It pumped the uppermost flow zone in the FAS open hole completed between 1,000 to 1,200 feet bls. The submersible pump failed 10 hours into the test, probably due to the large suspended load of silts and sands being lifted through the pump. Drawdown data collected during the first 10 hours of the test were not suitable for analysis because the pumping rate during that time was not constant. The following is an account of the failed APT documented by the on-site geologist. It is presented here to provide additional insight into the character of this upper-most flow zone.

The APT began at 14:22 hours on October 25, 1993. During the first 30 minutes of the pump test, the production well was pumping at 1,100 gpm, with slightly milky water being discharged. Then at 16:40 hours (2.2 hours into the test) the production well started to produce very turbid water containing considerable amounts of phosphatic silt and fine quartz sand. Once this happened, the pumping rate dropped to approximately 980 gpm. The well continued to discharge turbid water until approximately 19:00 hours at which time the submersible pump stopped due to a circuit overload causing the breaker to be tripped. The pump could not be restarted. The source of the fine phosphatic sand may have been due to sinkhole development or karstification in the Avon Park Formation and the infilling of the sinkhole with overlying sediment of the Suwannee Formation.

APT-2: Upper Floridan- Attempt 2:

The District attempted a second APT in BF-3 on June 9, 1997. This time it was completed successfully over the open hole interval from 1,000 to 1,200 feet bls. The well was developed prior to the APT for several hours until discharge water was clear. This APT consisted of pumping well BF-3 for 70 hours at a constant discharge rate of 990 gpm while monitoring water levels in all other wells. Aquifer parameters were computed from time-drawdown data collected in monitoring well BF-4S in the same zone as BF-3 and located 365 feet from the pumping well. Various analytical solutions were applied to the drawdown data to determine the hydraulic properties of the aquifer and aquitard(s) at this site. The Hantush Jacob (1955) leaky solution provided the "best fit" to the time-drawdown data. **Figure 17** is a log/log plot of drawdown versus time for the pumped interval and the Hantush Jacob solution.

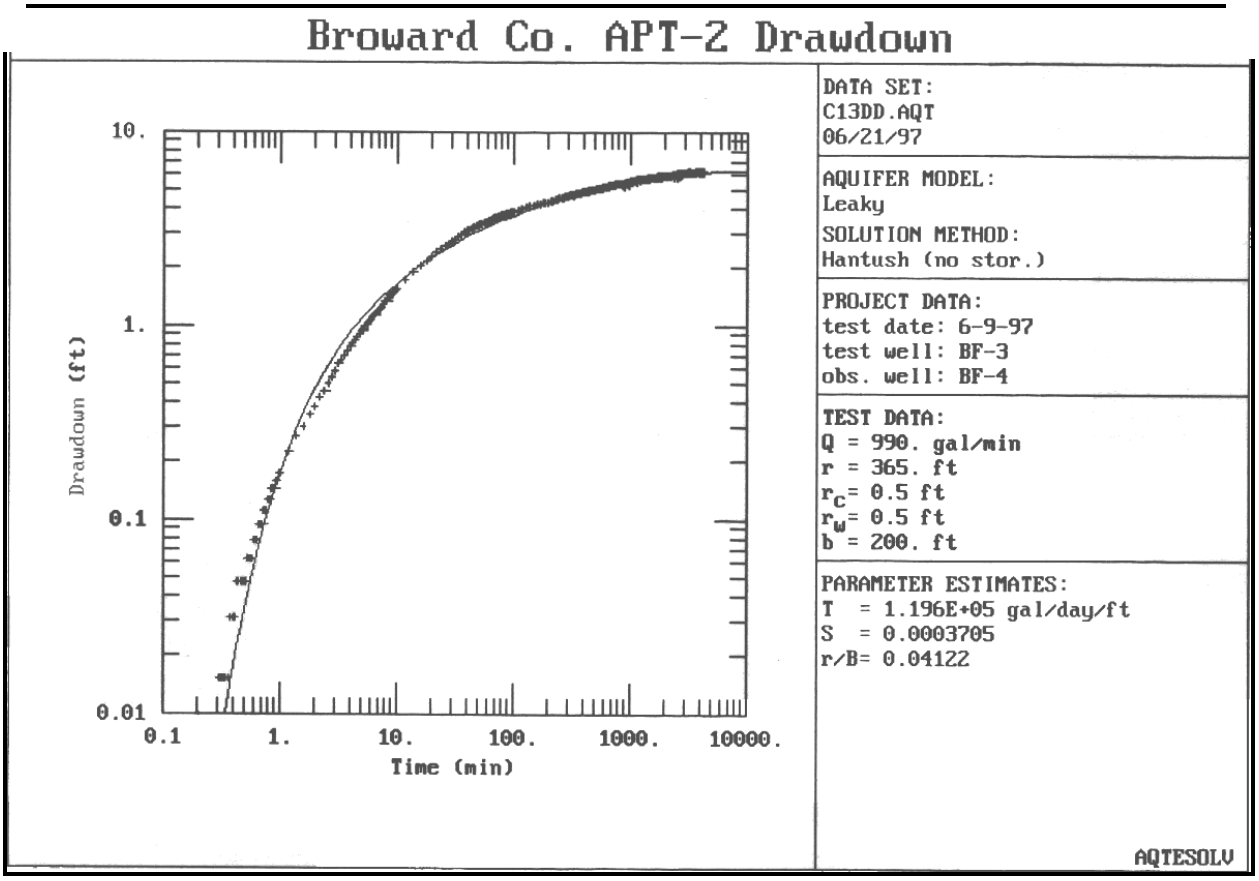

Figure 17. APT-2, Log/log Plot of Drawdown vs. Time for Monitor Well BF-4S (Upper Flow Zone).

A plot of water levels measured in each of the three flow zones of the Floridan (Deep: BF-1, Shallow: BF-4S, and Middle: BF-4M) in response to pumping the upper flow zone at a rate of 990 gpm is given in **Figure 18.** This figure shows the interaction of water levels between zones. Water levels in the upper flow zone (BF-4S) decreased approximately 6.0 feet, those in the middle flow zone (BF-4M) decreased approximately 0.25 feet while the lower zone increased approximately 0.4 feet over the same period after 4,000 minutes of pumping. This increase in the lower flow zone is attributed to tidal rather than pumping responses.

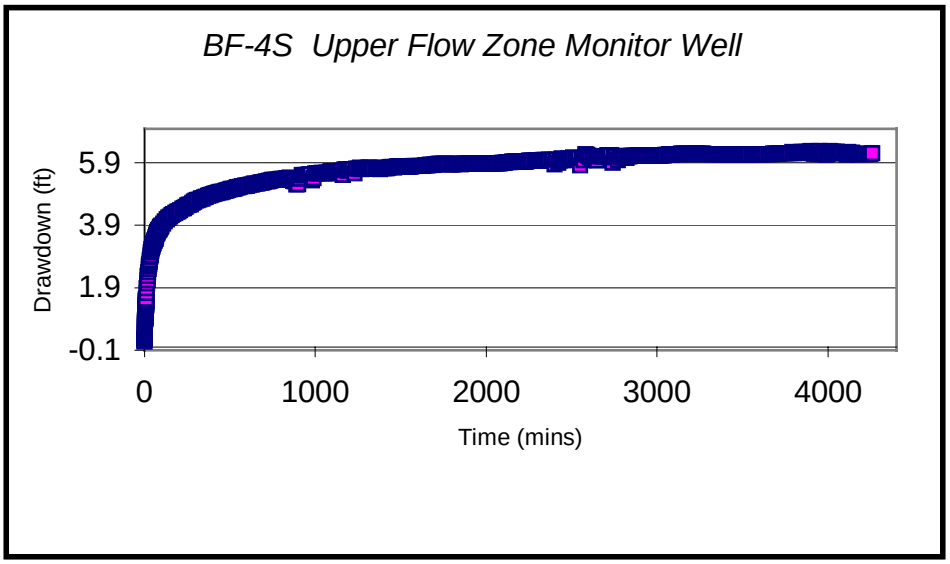

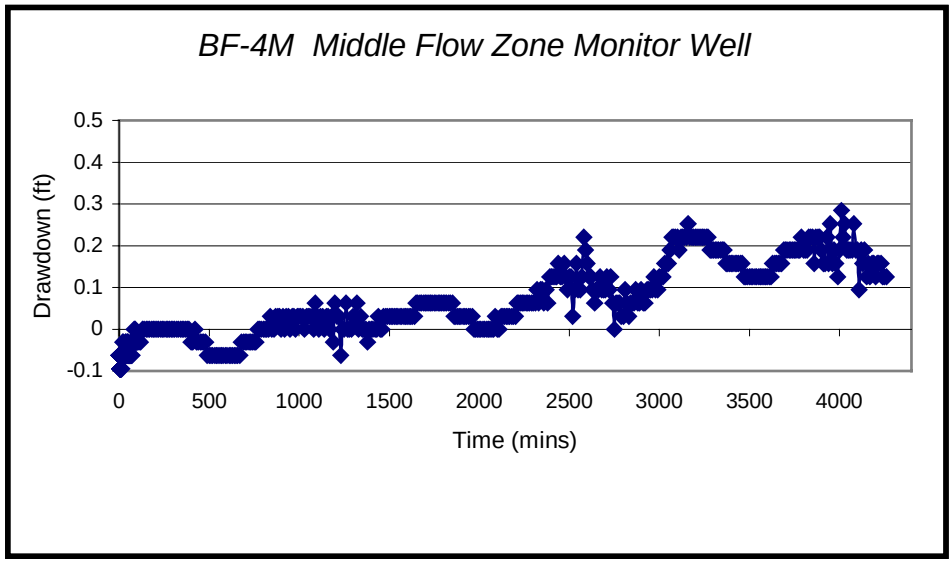

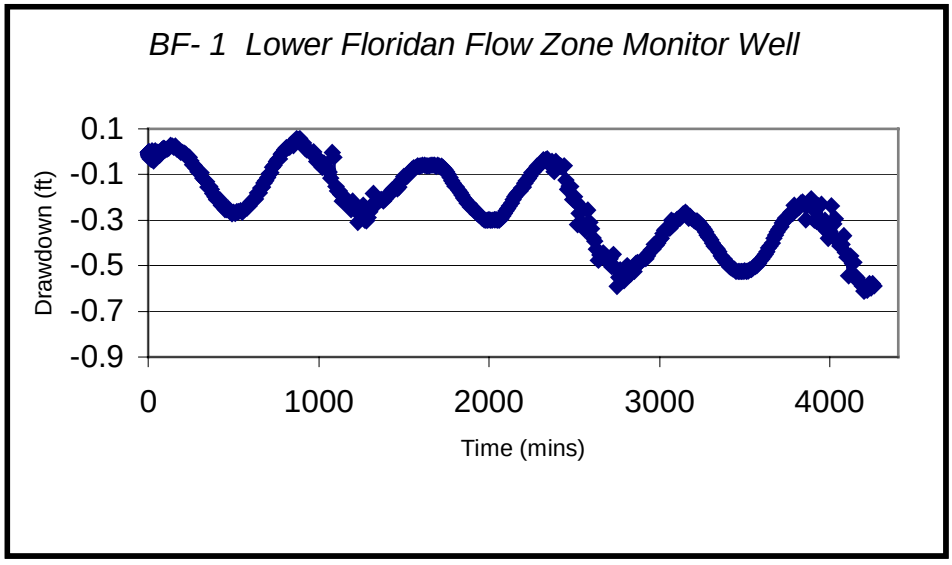

Figure 18. Water Level Responses in All Monitor Wells to Pumping BF-3 (Upper Flow Zone).

Before pumping stopped, District staff reconfigured the dataloggers to record the recovery data. The Contractor stopped the submersible pump and water levels recovered to static conditions. The recovery phase of the APT continued for 72 hours, ending June 12, 1997. The recovery time-drawdown data and Cooper-Jacob (1946) analysis are shown in **Figure 19.** Analyses of the recovery data from this APT produced similar hydraulic results as compared to the drawdown analysis. The analysis of the recovery data yielded a transmissivity of 159,600 gpd/ft. These results compare favorably with the analysis of the equivalent zones at the City of Ft. Lauderdale Five-ash water treatment plant ASR system (located 3 miles east), with a transmissivity value of 146,000 gpd/ft (Montgomery Watson, 1998). Electronic copies of the original drawdown and recovery data for the APT are archived and available for review at the District's headquarters in West Palm Beach, Florida.

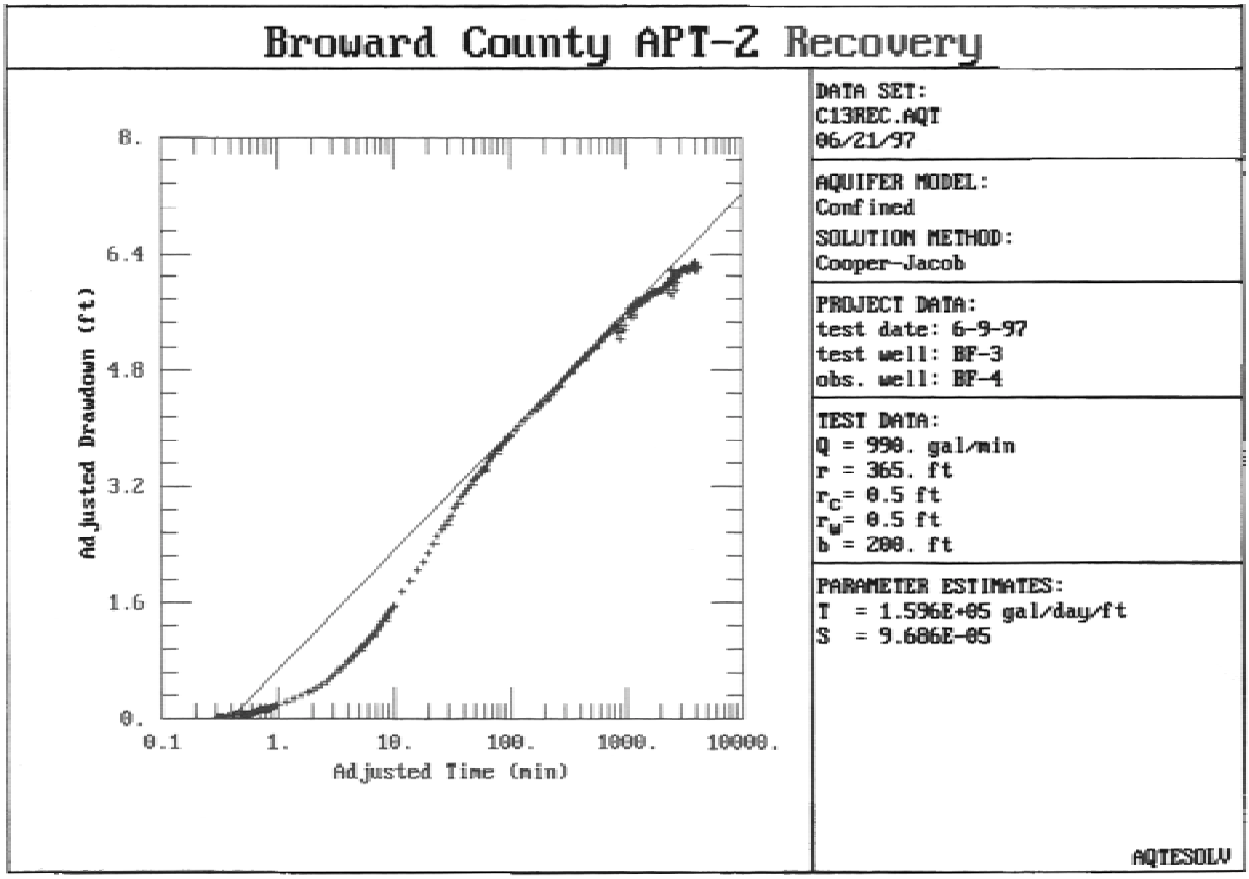

Figure 19. APT-2, Semi-Log Plot of Time Drawdown During Recovery Phase.

APT-2 Water Quality Results

BF-3 was sampled once after 25 hours of pumping during the drawdown phase of APT-2. Those samples were submitted to the District's laboratory for cation/anion analyses. **Table 7** summarizes the analytical results.

Date	Ca mg/L	Mg mg/L	Na mg/L	K mg/L	Alka/50 meq/L	Cl-(Lab) mg/L	SO4 mg/L	Hardness mg/L CACO	SIO2 mg/L	TDS mg/L	pH Units
06/12/97	200.0	286.0	9880.0	436.8	7.0	4218.0	883.0	1680.0	13.8	8360.0	7.0

Table 7. Water Quality Data from APT-2 (1,000' to 1,200' bls).

Figure 20 summarizes most of the pertinent hydraulic characteristics of the FAS at the site including: depths to flow zones, packer test depths and results, APT depths, final monitor intervals, water quality characteristics, etc.

Cross-Well Tomography

The District contracted with the University of Miami to conduct a pilot experiment of the Super Cross-Well Tomography (SCWT) system at the C-13 canal site. A summary of this pilot project was documented by Yamamoto and Kuru (1997) and is available in the District's reference center. The field data collection effort took place between March 3 through March 12, 1997. The District served as the coordinator and facilitator in the field, providing a 40-foot high standpipe over the well and mechanical devices, cranes and staff to lower probes into the stand pipe. An acoustic source was placed in well BF-2 while an 8-channel hydrophone array with a constant inter-element distance of 26 feet was placed in well BF-1. These two wells are 37 feet apart. The velocity and attenuation within the limestone formations were measured by transmitting pseudo-random binary sequence pulses. The measured velocity and attenuation data were inverted for the permeability and porosity images. Theoretically, these images provide an uninterrupted vertical map (between 150 to 1,600 feet bls) of permeability and porosity, both in open hole and through casing. **Figure 21** and **Figure 22** are example strip logs showing permeability in the section between 1,000 and 1,220 feet bls and 1,320 and 1,560 feet bls. **Figure 23** is a permeability bar graph summarizing the interpretations of the cross-well tomography results.

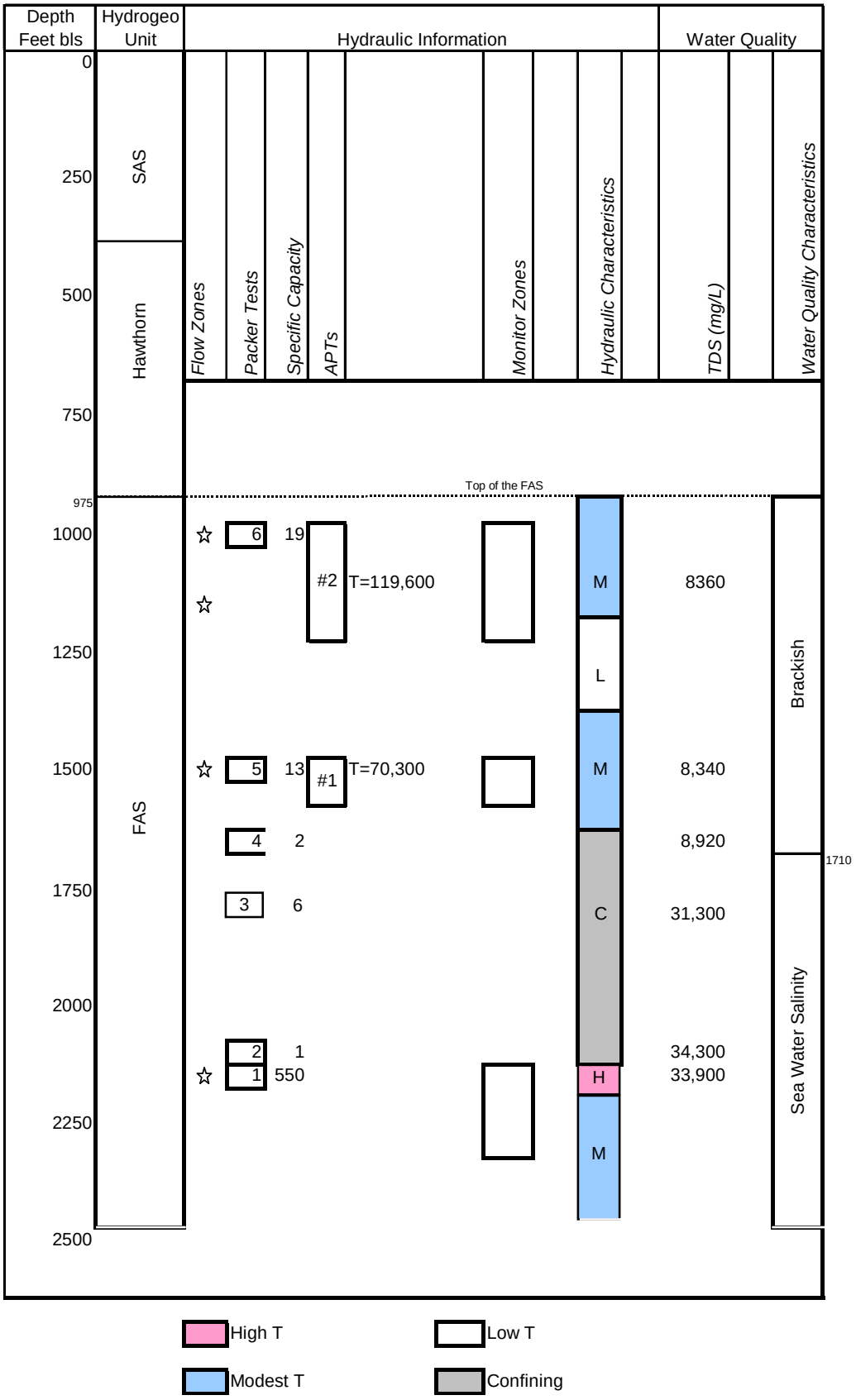

Figure 20. Hydraulic Summary of C-13 Site.

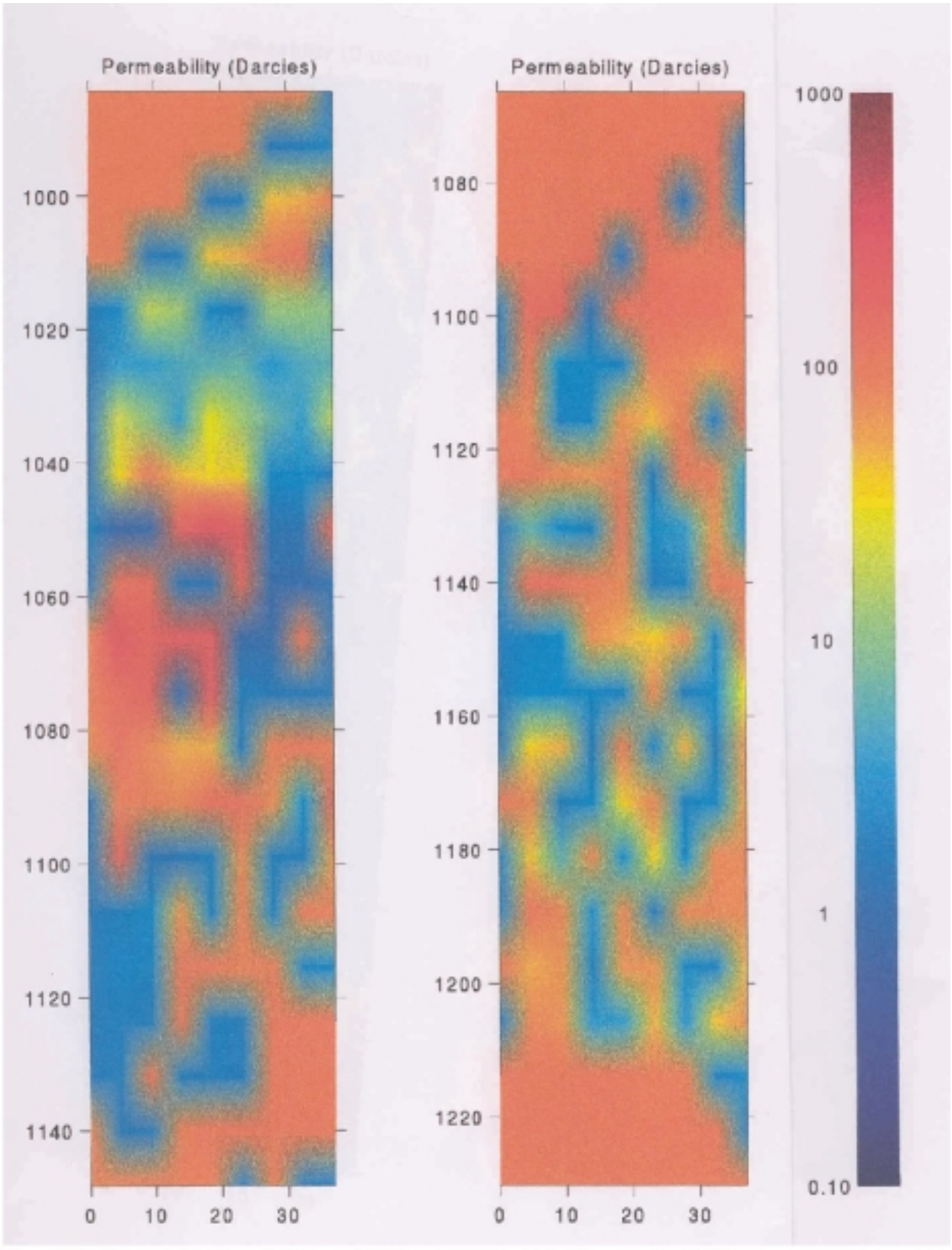

Figure 21. Permeability Trace Between 1,000 and 1,220 feet bls (Yamamoto, 1997)

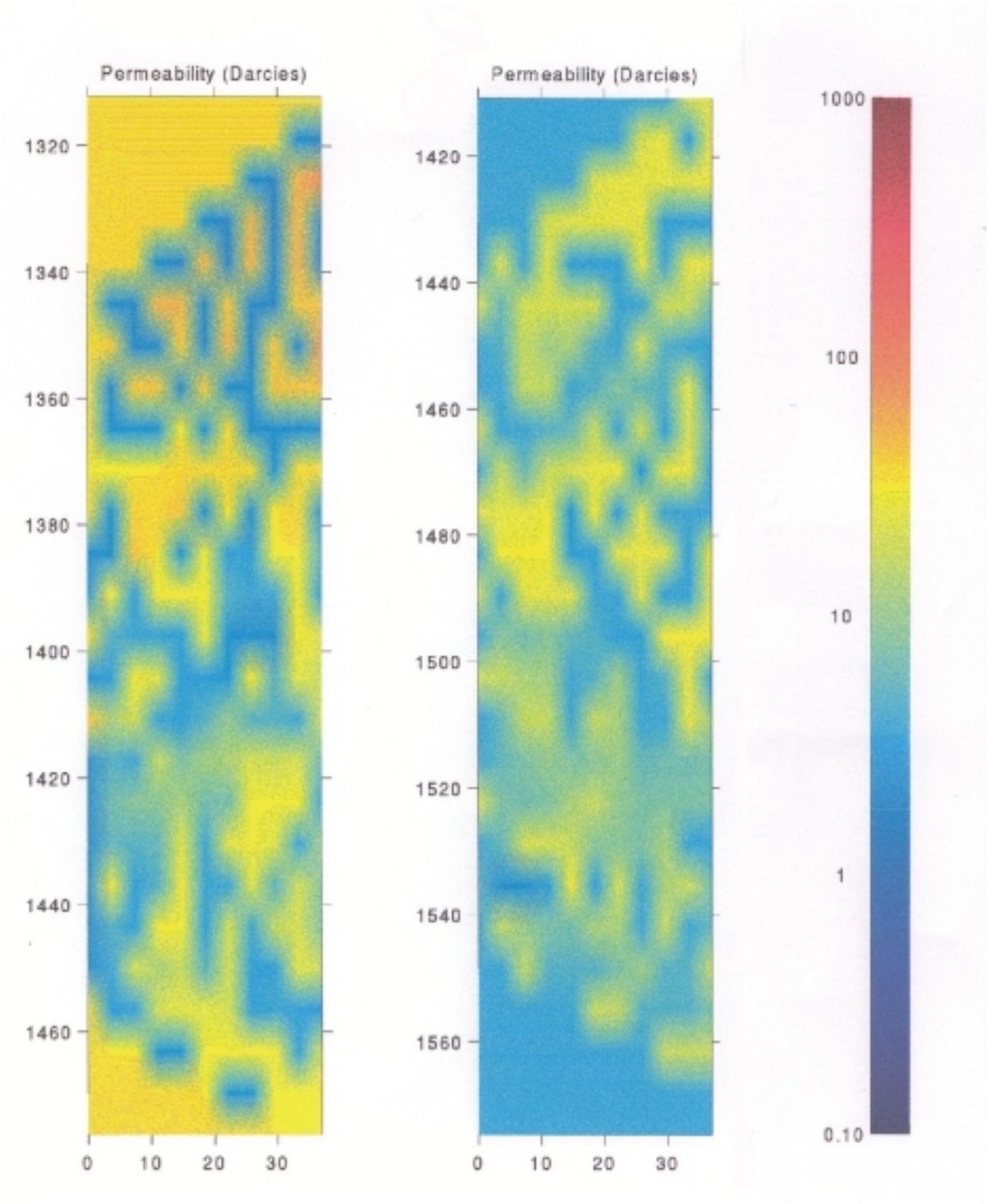

Figure 22. Permeability Trace Between 1,320 to 1,560 feet bls (Yamamoto, 1997)

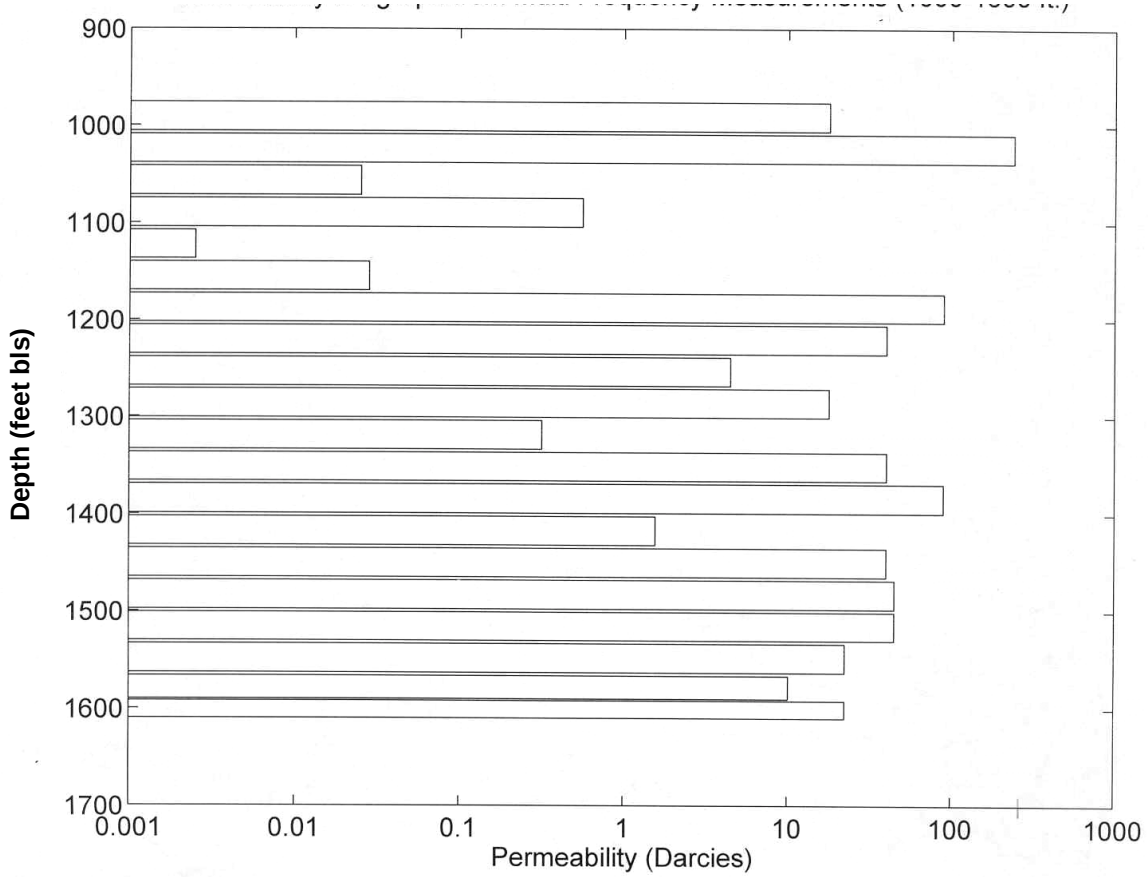

Figure 23. Permeability Bargraph from Multi Frequency Measurements (1,000 – 1,600 feet), (Yamamoto, 1997) .

WATER LEVELS

District staff collected monthly water levels from wells BF-1, BF-4M, and BF-4S manually from January 1994 to June 2001. In November 2001, a Campbell Scientific CR10 data recorder was installed on the wells with a pressure transducer. This recorder measures and records water levels every 15 minutes. Water levels are referenced to NGVD, 1929. Both monthly and average daily water levels from wells BF-4M, BF-4S, and BF-1 were used to develop **Figures 24 and 25**. These hydrographs illustrate how temporal water levels (unadjusted for density) in BF-4M are approximately 2-3 feet higher than those in BF-4S, both of which are approximately 35 feet higher than those in BF-1, as shown in **Figure 25**. Water in the lower Floridan aquifer is more saline than in the upper and middle Floridan aquifers and thus denser and heavier. This heavy water suppresses the height that the column of water can rise in the well.

The mean water level for the period of record (January 1994 to June 2002) for the upper, middle and lower Floridan aquifer zones (BF-4S, BF-4M, BF-1, respectively) at the site were approximately +42, +45 and +7 feet NGVD, respectively. Since the wells' measuring points are approximately +12 feet NGVD, water in the upper and middle Floridan aquifer wells stands approximately 30 feet above land surface, while water in the lower Floridan aquifer stands approximately 5 feet bls.

Water levels in the upper and middle Floridan aquifer fluctuated within a range of approximately 3 feet above and below the average values during the period of record. Similarly, water levels in the lower Floridan aquifer fluctuated within a range of approximately 2 feet above and below the average values during the period of record. It is interesting to note that water levels in both the upper and lower Floridan aquifers increased over the period of record (7 years).

Equivalent Freshwater Head Correction

The "raw" water levels recorded at the wellhead were converted to "equivalent freshwater heads" using the Ghyben-Herzberg method. To perform the correction, the specific gravity of the water collected from each monitor zone was computed, the results of which are presented in **Table 8**. Mean freshwater equivalent heads for the upper, middle, and lower Floridan flow zones are shown in **Table 9**.

Examination of the density-corrected water levels indicates that the lower Floridan aquifer actually exhibits higher water levels than the upper Floridan aquifer. This infers that ground water flow at the site is upward from the lower Floridan aquifer to the upper Floridan aquifer.

Monitor Zone	Total Dissolved Solids (mg/L)	Specific Gravity (g/cm^3)
BF-4S (upper)	8,360	1.0045
BF-4M (middle)	5,000	1.0026
BF-1 (lower)	31,900	1.0237

Table 8. Specific Gravity of Water in Wells BF-4S, BF-4M, and BF-1.

Monitor Well	Depth Interval (feet, bls)	Measuring Point Elevation (feet NGVD)	Uncorrected Water Level (feet, NGVD)	Corrected Water Level (feet, NGVD)
BF-4S (upper)	1,000 - 1,200	13.72	42	47
BF-4M (middle)	1,550 - 1,600	13.01	45	49
BF-1 (lower)	2,100 - 2,250	12.44	7	59

Table 9. Mean Water Levels and Equivalent Freshwater Heads (mean levels over POR).

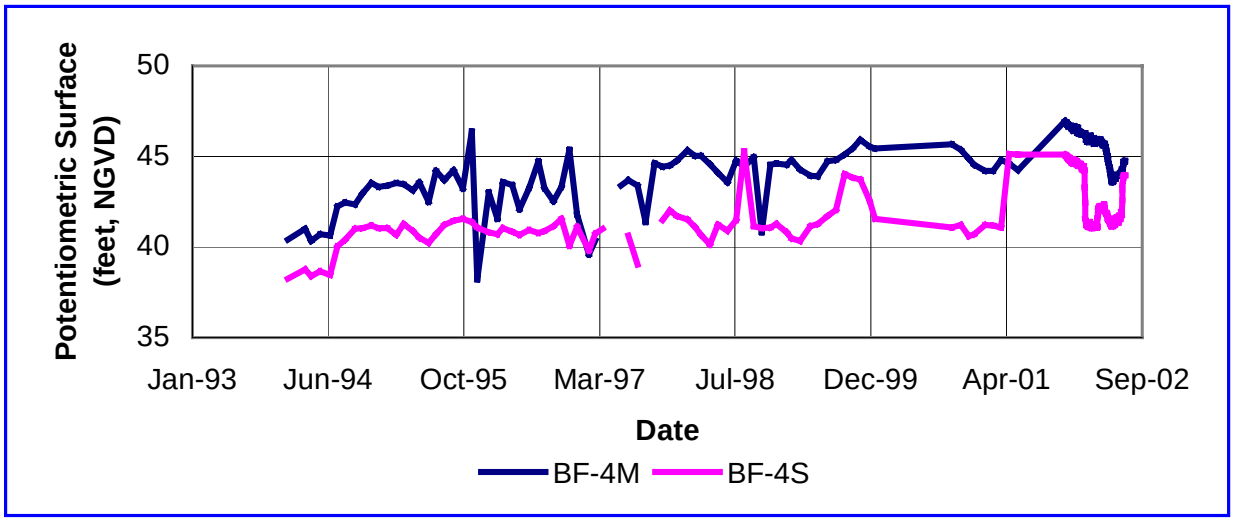

Figure 24. Hydrographs for BF-4M and BF-4S.

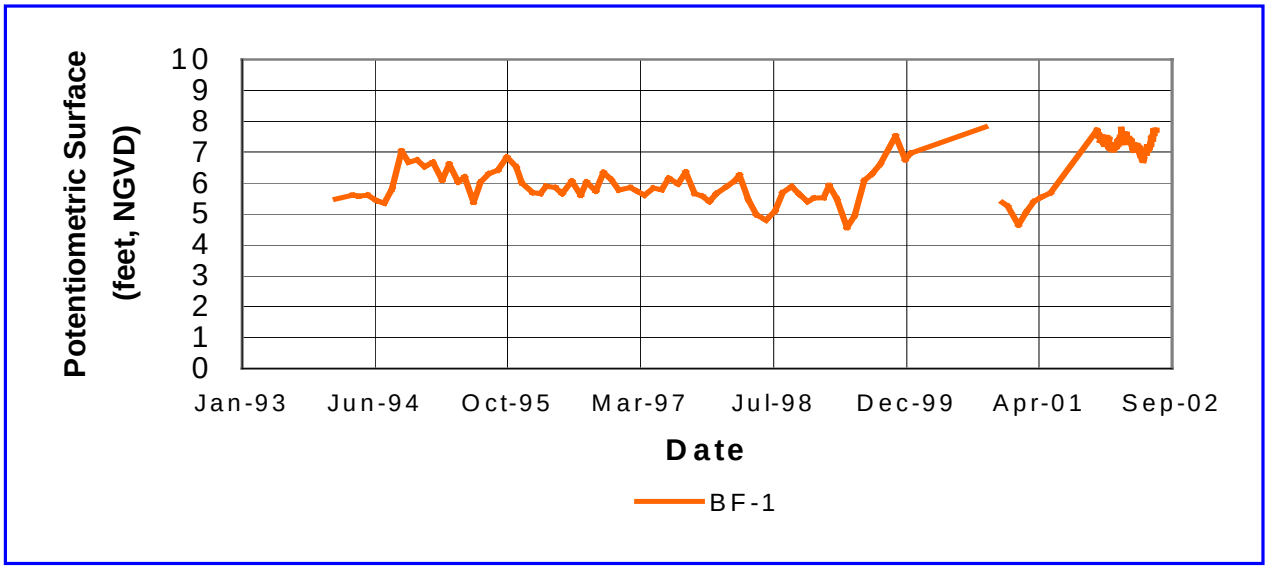

Figure 25. Hydrograph for BF-1.

SUMMARY

Four new wells were constructed in east-central Broward County at the S-36 salinity control structure on the northern right-of-way of the District's C-13 canal. These wells were constructed to obtain hydrogeologic and water quality data from the FAS. The pilot hole (BF-1) was drilled deepest and was the most extensively tested among the four wells. It was drilled to a total depth of 2,280 feet bls.

The principal findings of the exploratory drilling and testing program are as follows:

- The SAS extends from land surface to a depth of approximately 361 feet bls.
- The Hawthorn group (upper confining unit) was found to extend to approximately 975 feet bls.
- The top of the FAS was identified at a depth of approximately 975 feet bls.
- Significant flow was found coming from an "upper" producing zone 60 feet below the top of the FAS between 1,000-1,030 feet bls. The temperature log recorded a strong flow zone between 1,145 to 1,155 feet bls. An APT performed on the open-hole interval between 1,000 – 1,200 feet bls yielded a transmissivity of 119,600 gpd/ft, leakance was $1.52e^{-3}$ gallons per day per foot and chloride concentration was 4,218 mg/L.
- A significant flow zone was found between 1,500 and 1,600 feet bls. Transmissivity across this interval was approximately 70,300 gpd/ft, leakance was $2.22e^{-3}$ gallons per day per foot and the chloride concentration was 2,800 mg/L.
- The base of the USDW was found at approximately 1,710 feet bls.
- The middle confining units were tested using packers. They were found to have low permeability overall. Two intervals were packer tested between 1,726-1,772 feet bls and 2,078-2,088 feet bls and found to have specific capacities of 5.52 and 0.07 gpm/ft, respectively.
- The cross-well tomography system was used in a pilot to test its applicability in mapping permeability profiles between two Floridan wells. The results of the pilot were inconclusive in the author's opinion. Aquifer permeability mapped using cross-well tomography compared favorably with those from two aquifer pump tests, however, those maps also displayed much higher permeability than expected within the middle-confining unit.

- Mean water levels (uncorrected for salinity) in the upper, middle and lower FAS intervals (BF4S, BF-4M, and BF-1) over a 7-year period of record were approximately +42, +45 and +7 feet above the National Geodetic Vertical Datum of 1929 (NGVD), respectively. Water levels fluctuated 3-5 feet in the upper and middle flow zones and between 1-3 feet in the lower Floridan aquifer.

- Equivalent freshwater heads in those same aquifers (upper, middle and lower Floridan) were +47, +49 and +59 feet NGVD, respectively, inferring groundwater moves from the lower to the upper Floridan at the site.

REFERENCES

Bennett, Michael, 2001, *Hydrogeologic Investigation of the Floridan Aquifer System at the L-2 Canal Site, Hendry County, Florida*: South Florida Water Management District Technical Publication **WS-3**. West Palm Beach, Fl.

Bennett, Michael, 2001, *Hydrogeologic Investigation of the Floridan Aquifer System at the I-75 Canal Site, Collier County, Florida*: South Florida Water Management District Technical Publication **WS-7**. West Palm Beach, Fl.

Bennett, Michael, 2001, *Hydrogeologic Investigation of the Floridan Aquifer System Western Hillsboro Canal Site, Palm Beach County, Florida*: South Florida Water Management District Technical Publication **WS-8**. West Palm Beach, Fl.

Bennett, Michael, 2002, *Hydrogeologic Investigation of the Floridan Aquifer System at Immokalee Water & Sewer District Wastewater Treatment Plant, Collier County, Florida*: South Florida Water Management District Technical Publication **WS-14**. West Palm Beach, Fl.

Bennett, Michael, 2002, *Hydrogeologic Investigation of the Floridan Aquifer System at the LaBelle Site, Hendry County, Florida*: South Florida Water Management District Technical Publication **WS-15**. West Palm Beach, Fl.

Camp Dresser and McGee, Inc. (CDM), 1993, *Floridan aquifer test/production well and monitor well*: Completion report prepared for the City of Deerfield Beach, Fl and SFWMD.

Cooper, H. H.; Jr; Jacob, C. E., 1946, *Generalized graphical method for evaluating formation constants and summarizing well-field history*: American Geophysical Union Transactions, A: American Geophysical Union Transactions, p. 526-534

Fairbank. 1999. *LEC Floridan Aquifer Model.* South Florida Water Management District, West Palm Beach, FL. (unpublished technical report).

Fish, J.E. 1988. *Hydrogeology, Aquifer Characteristics, and Ground-Water Flow of the Surficial Aquifer System, Broward County, Florida*, U.S. Geological Survey Water-Resources Investigations Report 87-4034, Tallahassee, FL.

Fish, J.E. and Stewart M. 1991. *Hydrogeology of the Surficial Aquifer System, Dade County, Florida.* U.S. Geological Survey Water-Resources Investigation Report 90-4108, Tallahassee, FL, 50p.

Hantush, M.S., 1960. *Modification of the theory of leaky aquifers.* Journal of Geophysical Research, v. 65 (11), pp. 3713-3725

Hantush, M. S.; Jacob, C. E., 1955, *Nonsteady radial flow in an infinite leaky aquifer*: American Geophysical Union Transactions: American Geophysical Union Transactions, p. 95-100

Lukasiewicz, John, et al., 1992, *Three-Dimensional Finite Difference Ground Water Flow Model of the Floridan Aquifer System in Martin, St. Lucie and Eastern Okeechobee Counties, Florida*: SFWMD Technical Publication **92-03**. West Palm Beach, FL.

Lukasiewicz, John, et al., 2001, *Hydrogeologic Investigation of the Floridan Aquifer System at the City of South Bay, Palm Beach County, Florida*: South Florida Water Management District Technical Publication **WS-2**. West Palm Beach, Fl.

Lukasiewicz, John, et al., 2001, *Hydrogeologic Investigation of the Floridan Aquifer System at Lake Lytal Park, Palm Beach County, Florida*: South Florida Water Management District Technical Publication **WS-5**. West Palm Beach, Fl.

Meyer, F.W., 1989. *Hydrogeology, Ground Water Movement and Subsurface Storage in the Floridan Aquifer System in Southern Florida.* Professional Paper 1403-G, United States Geological Society, Tallahassee, FL.

Miller, J.A. 1986. *Hydrogeologic Framework of the Floridan Aquifer System in Florida and in Parts of Georgia, Alabama, and South Carolina.* Professional Paper 1403-B, United States Geological Society, Tallahassee, FL.

Montgomery Watson, 1998, Fiveash Water Treatment Plant aquifer storage and recovery system; Well construction report prepared for the City of Fort Lauderdale, Florida.

Puri, H.S. and Winston, G.O. 1974. *Geologic Framework of High Transmissivity Zones in South Florida.* Florida Bureau of Geology Special Publication, Tallahassee, FL.

Reese, R.S. 1994. *Hydrogeology and the Distribution and Origin of Salinity in the Floridan Aquifer System, Southeastern Florida.* Water Resources Investigation Report 94-4010, United States Geological Survey, Tallahassee, FL.

Reese, R.S.; Cunningham, K. J., 1999. *Hydrogeology of the gray limestone aquifer in southern Florida.* Water Resource Investigation Report 99-4213, United States Geological Survey, Tallahassee, FL.

Scott, T.M. 1988. *The Lithostratigraphy of the Hawthorn Group (Miocene) of Florida.* Bulletin No. 59, Florida Geological Survey, Tallahassee, FL.

SFWMD, 1993. *Draft Working Document Lower East Coast Regional Water Supply Plan.* Planning Department, South Florida Water Management District, West Palm Beach, FL.

SFWMD, 1995. *Comprehensive Quality Assurance Plan.* South Florida Water Management District, West Palm Beach, FL.

SFWMD, 2000. *Lower East Coast Regional Water Supply Plan.* Water Supply and Planning Department, South Florida Water Management District, West Palm Beach, FL.

Tibbals, C. H., 1981, Computer simulation of the steady-state flow system of the Tertiary limestone (Floridan) aquifer system in east-central Florida: U.S.G.S. Water Resources Investigation Report 81-681.

Yamamoto, T. and M. Kuru. 1997. *Imaging the Hydro-Geological Structure of the Limestone Aquifers of South Florida Using the Super Crosswell Tomography* Geoacoustics Laboratory, RSMAS, University of Miami, Miami, FL.

APPENDICES

Appendix A A-1
Appendix A-1 – Florida Geologic Survey Descriptions A-1
Appendix A-2 – Site Geologist's Descriptions A-29

Appendix B Geophysical Logs.....B-1

Appendix C Packer Test Data Sheets and Analyses C-1

APPENDIX A-1
FLORIDA GEOLOGIC SURVEY DESCRIPTIONS

LITHOLOGIC WELL LOG PRINTOUT SOURCE - FGS

WELL NUMBER: W-17013 COUNTY - BROWARD
TOTAL DEPTH: 2218 FT. LOCATION: T.49S R.42E S.20
332 SAMPLES FROM 0 TO 2218 FT. LAT = 26D 10M 23S
LON = 80D 10M 44S
COMPLETION DATE: 02/00/93 ELEVATION: 20 FT
OTHER TYPES OF LOGS AVAILABLE - OTHER

OWNER/DRILLER:SOUTH FLORIDA WATER MANAGEMENT DISTRICT/HENRY BLAIR

WORKED BY:__LI LI (10/15/93)
SFWMD ID# FOR CUTTINGS IS 011-18 (HOLE #HWTW-1), BROWARD COUNTY.
SFWMD GEOPHYSICAL LOG # 011000009.
LOCATED IN THE SW 1/4, SW 1/4, NE 1/4, SEC.20, T49S, R42E.
FLORIDA POLYCONIC EAST ZONE IN FEET; PLANAR X=769323; PLANAR Y=669411.
SFWMD GEOLOGIST LOGS FOR THIS MONITOR WELL.
WELL IS LOCATED IN THE FORT LAUDERDALE NORTH 7.5 MINUTE QUADRANGLE.
THE OKEECHOBEE FORMATION IS PROPOSED FOR THE PLIO-PLEISTOCENE INTERVAL
(SCOTT, 1992, P. 23, FLORIDA GEOLOGICAL SURVEY SPECIAL PUBLICATION 36).

0.	-	30.	000NOSM	NO SAMPLES
30.	-	70.	112MIMI	MIAMI LIMESTONE
70.	-	361.	121PCPC	PLIOCENE-PLEISTOCENE
361.	-	1035.	122HTRN	HAWTHORN GROUP
1035.	-	2218.	124AVPK	AVON PARK FM.
0.	-	30.	000NOSM	NO SAMPLES
55.	-	60.	000NOSM	NO SAMPLES
90.	-	100.	000NOSM	NO SAMPLES
160.	-	165.	000NOSM	NO SAMPLES
225.	-	230.	000NOSM	NO SAMPLES
315.	-	325.	000NOSM	NO SAMPLES
394.	-	395.	000NOSM	NO SAMPLES
515.	-	520.	000NOSM	NO SAMPLES
860.	-	870.	000NOSM	NO SAMPLES
1000.	-	1015.	000NOSM	NO SAMPLES
1590.	-	1593.	000NOSM	NO SAMPLES
1595.	-	1597.	000NOSM	NO SAMPLES

0 - 30 NO SAMPLES

30 - 55 LIMESTONE; VERY LIGHT ORANGE TO VERY LIGHT GRAY
20% POROSITY: INTERGRANULAR, LOW PERMEABILITY
GRAIN TYPE: OOLITE, CRYSTALS, CALCILUTITE
80% ALLOCHEMICAL CONSTITUENTS
GRAIN SIZE: FINE; RANGE: MICROCRYSTALLINE TO COARSE
MODERATE INDURATION
CEMENT TYPE(S): SPARRY CALCITE CEMENT, CALCILUTITE MATRIX
ACCESSORY MINERALS: QUARTZ SAND-10%, SHELL-05%
FOSSILS: MOLLUSKS, FOSSIL FRAGMENTS

55 - 60 NO SAMPLES

60 - 70 LIMESTONE; VERY LIGHT ORANGE TO VERY LIGHT GRAY
25% POROSITY: INTERGRANULAR, POSSIBLY HIGH PERMEABILITY
GRAIN TYPE: OOLITE, CRYSTALS, CALCILUTITE
80% ALLOCHEMICAL CONSTITUENTS
GRAIN SIZE: FINE; RANGE: VERY FINE TO GRANULE
MODERATE INDURATION

CEMENT TYPE(S): SPARRY CALCITE CEMENT, CALCILUTITE MATRIX
ACCESSORY MINERALS: QUARTZ SAND-20%, SHELL-10%
FOSSILS: MOLLUSKS, FOSSIL FRAGMENTS

70 - 90 LIMESTONE; YELLOWISH GRAY
25% POROSITY: INTERGRANULAR, POSSIBLY HIGH PERMEABILITY
GRAIN TYPE: CRYSTALS, CALCILUTITE
75% ALLOCHEMICAL CONSTITUENTS
GRAIN SIZE: FINE; RANGE: VERY FINE TO GRANULE
MODERATE INDURATION
CEMENT TYPE(S): CALCILUTITE MATRIX, SPARRY CALCITE CEMENT
ACCESSORY MINERALS: QUARTZ SAND-30%, SHELL-05%
PHOSPHATIC SAND-01%
FOSSILS: MOLLUSKS, FOSSIL FRAGMENTS

90 - 100 NO SAMPLES

100 - 115 LIMESTONE; VERY LIGHT ORANGE
25% POROSITY: INTERGRANULAR, POSSIBLY HIGH PERMEABILITY
GRAIN TYPE: CRYSTALS, BIOGENIC
80% ALLOCHEMICAL CONSTITUENTS
GRAIN SIZE: FINE; RANGE: VERY FINE TO COARSE
MODERATE INDURATION
CEMENT TYPE(S): SPARRY CALCITE CEMENT, CALCILUTITE MATRIX
ACCESSORY MINERALS: QUARTZ SAND-20%, SHELL-20%
PHOSPHATIC SAND-01%
FOSSILS: MOLLUSKS, FOSSIL FRAGMENTS

115 - 120 LIMESTONE; YELLOWISH GRAY TO LIGHT GRAY
25% POROSITY: INTERGRANULAR, POSSIBLY HIGH PERMEABILITY
GRAIN TYPE: CRYSTALS, BIOGENIC
85% ALLOCHEMICAL CONSTITUENTS
GRAIN SIZE: FINE; RANGE: VERY FINE TO GRANULE
MODERATE INDURATION
CEMENT TYPE(S): SPARRY CALCITE CEMENT, CALCILUTITE MATRIX
ACCESSORY MINERALS: QUARTZ SAND-30%, SHELL-10%
PHOSPHATIC SAND-01%
FOSSILS: MOLLUSKS, FOSSIL FRAGMENTS

120 - 140 LIMESTONE; YELLOWISH GRAY TO LIGHT GRAY
25% POROSITY: INTERGRANULAR, POSSIBLY HIGH PERMEABILITY
GRAIN TYPE: CRYSTALS; 90% ALLOCHEMICAL CONSTITUENTS
GRAIN SIZE: MEDIUM; RANGE: VERY FINE TO GRANULE
MODERATE INDURATION
CEMENT TYPE(S): SPARRY CALCITE CEMENT
ACCESSORY MINERALS: QUARTZ SAND-20%, SHELL-10%
PHOSPHATIC SAND-01%
FOSSILS: MOLLUSKS, FOSSIL FRAGMENTS

140 - 160 LIMESTONE; YELLOWISH GRAY
20% POROSITY: INTERGRANULAR, LOW PERMEABILITY
GRAIN TYPE: CRYSTALS, BIOGENIC
90% ALLOCHEMICAL CONSTITUENTS
GRAIN SIZE: MEDIUM; RANGE: VERY FINE TO GRANULE
MODERATE INDURATION
CEMENT TYPE(S): SPARRY CALCITE CEMENT
ACCESSORY MINERALS: QUARTZ SAND-20%, SHELL-15%
PHOSPHATIC SAND-01%
FOSSILS: MOLLUSKS, FOSSIL FRAGMENTS

160 - 165 NO SAMPLES

165 - 175 LIMESTONE; VERY LIGHT GRAY
25% POROSITY: INTERGRANULAR, POSSIBLY HIGH PERMEABILITY
GRAIN TYPE: CRYSTALS, BIOGENIC
85% ALLOCHEMICAL CONSTITUENTS
GRAIN SIZE: MEDIUM; RANGE: VERY FINE TO GRANULE
MODERATE INDURATION
CEMENT TYPE(S): SPARRY CALCITE CEMENT
ACCESSORY MINERALS: QUARTZ SAND-20%, SHELL-15%
PHOSPHATIC SAND-01%
FOSSILS: MOLLUSKS, FOSSIL FRAGMENTS

175 - 178 LIMESTONE; LIGHT GRAY
20% POROSITY: INTERGRANULAR, LOW PERMEABILITY
GRAIN TYPE: CRYSTALS, BIOGENIC
85% ALLOCHEMICAL CONSTITUENTS
GRAIN SIZE: MEDIUM; RANGE: VERY FINE TO COARSE
GOOD INDURATION
CEMENT TYPE(S): SPARRY CALCITE CEMENT
ACCESSORY MINERALS: SHELL-20%, QUARTZ SAND-10%
PHOSPHATIC SAND-01%
FOSSILS: MOLLUSKS, FOSSIL FRAGMENTS

178 - 185 LIMESTONE; VERY LIGHT ORANGE
20% POROSITY: INTERGRANULAR, LOW PERMEABILITY
GRAIN TYPE: CRYSTALS, BIOGENIC, CALCILUTITE
75% ALLOCHEMICAL CONSTITUENTS
GRAIN SIZE: FINE; RANGE: VERY FINE TO COARSE
MODERATE INDURATION
CEMENT TYPE(S): SPARRY CALCITE CEMENT, CALCILUTITE MATRIX
ACCESSORY MINERALS: SHELL-15%, QUARTZ SAND-05%
PHOSPHATIC SAND-01%
FOSSILS: MOLLUSKS, FOSSIL FRAGMENTS

185 - 195 LIMESTONE; YELLOWISH GRAY
25% POROSITY: INTERGRANULAR, POSSIBLY HIGH PERMEABILITY
GRAIN TYPE: CRYSTALS, BIOGENIC
85% ALLOCHEMICAL CONSTITUENTS
GRAIN SIZE: MEDIUM; RANGE: VERY FINE TO GRAVEL
MODERATE INDURATION
CEMENT TYPE(S): SPARRY CALCITE CEMENT
ACCESSORY MINERALS: SHELL-30%, QUARTZ SAND-20%
PHOSPHATIC SAND-01%
FOSSILS: MOLLUSKS, FOSSIL FRAGMENTS

195 - 200 LIMESTONE; PINKISH GRAY
25% POROSITY: INTERGRANULAR, POSSIBLY HIGH PERMEABILITY
GRAIN TYPE: CRYSTALS, BIOGENIC
80% ALLOCHEMICAL CONSTITUENTS
GRAIN SIZE: FINE; RANGE: VERY FINE TO COARSE
MODERATE INDURATION
CEMENT TYPE(S): SPARRY CALCITE CEMENT
ACCESSORY MINERALS: QUARTZ SAND-10%, SHELL-10%
FOSSILS: MOLLUSKS, FOSSIL FRAGMENTS

200 - 208 LIMESTONE; YELLOWISH GRAY TO PINKISH GRAY
25% POROSITY: INTERGRANULAR, POSSIBLY HIGH PERMEABILITY

GRAIN TYPE: CRYSTALS, CALCILUTITE
75% ALLOCHEMICAL CONSTITUENTS
GRAIN SIZE: FINE; RANGE: VERY FINE TO GRANULE
MODERATE INDURATION
CEMENT TYPE(S): CALCILUTITE MATRIX, SPARRY CALCITE CEMENT
ACCESSORY MINERALS: QUARTZ SAND-10%, SHELL-05%
PHOSPHATIC SAND-01%
FOSSILS: MOLLUSKS, FOSSIL FRAGMENTS, SPICULES

208 - 225 LIMESTONE; YELLOWISH GRAY TO PINKISH GRAY
30% POROSITY: INTERGRANULAR, POSSIBLY HIGH PERMEABILITY
GRAIN TYPE: BIOGENIC, CRYSTALS
90% ALLOCHEMICAL CONSTITUENTS
GRAIN SIZE: COARSE; RANGE: FINE TO GRAVEL; POOR INDURATION
CEMENT TYPE(S): SPARRY CALCITE CEMENT
ACCESSORY MINERALS: SHELL-30%, QUARTZ SAND-05%
FOSSILS: MOLLUSKS, FOSSIL FRAGMENTS, SPICULES

225 - 230 NO SAMPLES

230 - 240 LIMESTONE; YELLOWISH GRAY
25% POROSITY: INTERGRANULAR, POSSIBLY HIGH PERMEABILITY
GRAIN TYPE: BIOGENIC, CRYSTALS
90% ALLOCHEMICAL CONSTITUENTS
GRAIN SIZE: MEDIUM; RANGE: FINE TO GRAVEL; POOR INDURATION
CEMENT TYPE(S): SPARRY CALCITE CEMENT
ACCESSORY MINERALS: SHELL-25%, QUARTZ SAND-05%
FOSSILS: MOLLUSKS, FOSSIL FRAGMENTS

240 - 260 LIMESTONE; YELLOWISH GRAY
25% POROSITY: INTERGRANULAR, POSSIBLY HIGH PERMEABILITY
GRAIN TYPE: CRYSTALS, BIOGENIC
80% ALLOCHEMICAL CONSTITUENTS
GRAIN SIZE: MEDIUM; RANGE: FINE TO GRANULE
MODERATE INDURATION
CEMENT TYPE(S): CALCILUTITE MATRIX, SPARRY CALCITE CEMENT
ACCESSORY MINERALS: SHELL-10%, QUARTZ SAND-05%
PHOSPHATIC SAND-01%
FOSSILS: MOLLUSKS, FOSSIL FRAGMENTS, BENTHIC FORAMINIFERA

260 - 268 LIMESTONE; LIGHT OLIVE GRAY
25% POROSITY: INTERGRANULAR, POSSIBLY HIGH PERMEABILITY
GRAIN TYPE: CRYSTALS, BIOGENIC, CALCILUTITE
75% ALLOCHEMICAL CONSTITUENTS
GRAIN SIZE: FINE; RANGE: VERY FINE TO GRANULE
POOR INDURATION
CEMENT TYPE(S): CALCILUTITE MATRIX
ACCESSORY MINERALS: SHELL-10%, QUARTZ SAND-10%
PHOSPHATIC SAND-01%
FOSSILS: MOLLUSKS, FOSSIL FRAGMENTS

268 - 285 LIMESTONE; YELLOWISH GRAY
25% POROSITY: INTERGRANULAR, POSSIBLY HIGH PERMEABILITY
GRAIN TYPE: CRYSTALS, BIOGENIC
80% ALLOCHEMICAL CONSTITUENTS
GRAIN SIZE: FINE; RANGE: VERY FINE TO GRANULE
POOR INDURATION
CEMENT TYPE(S): CALCILUTITE MATRIX, SPARRY CALCITE CEMENT
ACCESSORY MINERALS: SHELL-20%, QUARTZ SAND-20%

PHOSPHATIC SAND-01%
FOSSILS: MOLLUSKS, FOSSIL FRAGMENTS, BENTHIC FORAMINIFERA
AMMONIA SP.

285 - 298 LIMESTONE; YELLOWISH GRAY
25% POROSITY: INTERGRANULAR, POSSIBLY HIGH PERMEABILITY
GRAIN TYPE: BIOGENIC, CRYSTALS, CALCILUTITE
70% ALLOCHEMICAL CONSTITUENTS
GRAIN SIZE: FINE; RANGE: VERY FINE TO GRANULE
POOR INDURATION
CEMENT TYPE(S): CALCILUTITE MATRIX
ACCESSORY MINERALS: SHELL-30%, QUARTZ SAND-15%
PHOSPHATIC SAND-01%
FOSSILS: MOLLUSKS, SPICULES, BENTHIC FORAMINIFERA

298 - 315 LIMESTONE; YELLOWISH GRAY
30% POROSITY: INTERGRANULAR, POSSIBLY HIGH PERMEABILITY
GRAIN TYPE: BIOGENIC, CRYSTALS, CALCILUTITE
80% ALLOCHEMICAL CONSTITUENTS
GRAIN SIZE: COARSE; RANGE: FINE TO GRAVEL; POOR INDURATION
CEMENT TYPE(S): CALCILUTITE MATRIX
ACCESSORY MINERALS: SHELL-30%, QUARTZ SAND-20%
PHOSPHATIC SAND-01%
FOSSILS: MOLLUSKS, FOSSIL FRAGMENTS, SPICULES

315 - 325 NO SAMPLES

325 - 332 LIMESTONE; YELLOWISH GRAY
30% POROSITY: INTERGRANULAR, POSSIBLY HIGH PERMEABILITY
GRAIN TYPE: BIOGENIC, CRYSTALS, CALCILUTITE
75% ALLOCHEMICAL CONSTITUENTS
GRAIN SIZE: COARSE; RANGE: FINE TO GRAVEL; POOR INDURATION
CEMENT TYPE(S): CALCILUTITE MATRIX
ACCESSORY MINERALS: SHELL-40%, QUARTZ SAND-10%
PHOSPHATIC SAND-01%
FOSSILS: MOLLUSKS, FOSSIL FRAGMENTS, SPICULES

332 - 361 LIMESTONE; YELLOWISH GRAY
25% POROSITY: INTERGRANULAR, POSSIBLY HIGH PERMEABILITY
GRAIN TYPE: CRYSTALS, CALCILUTITE
75% ALLOCHEMICAL CONSTITUENTS
GRAIN SIZE: FINE; RANGE: VERY FINE TO VERY COARSE
POOR INDURATION
CEMENT TYPE(S): CALCILUTITE MATRIX, SPARRY CALCITE CEMENT
ACCESSORY MINERALS: QUARTZ SAND-10%, SHELL-05%
PHOSPHATIC SAND-01%
FOSSILS: MOLLUSKS, FOSSIL FRAGMENTS

361 - 394 SANDSTONE; LIGHT OLIVE GRAY
25% POROSITY: INTERGRANULAR, POSSIBLY HIGH PERMEABILITY
GRAIN SIZE: FINE; RANGE: VERY FINE TO MEDIUM
MEDIUM SPHERICITY; POOR INDURATION
CEMENT TYPE(S): CALCILUTITE MATRIX
ACCESSORY MINERALS: CALCILUTITE-25%, PHOSPHATIC SAND-02%
FOSSILS: MOLLUSKS, BENTHIC FORAMINIFERA
ARCHAIAS SP., GYPSINA GLOBULA

394 - 395 NO SAMPLES

395 - 400 SHELL BED; WHITE TO YELLOWISH GRAY
35% POROSITY: INTERGRANULAR, POSSIBLY HIGH PERMEABILITY
UNCONSOLIDATED
ACCESSORY MINERALS: CALCITE-30%, QUARTZ SAND-10%
PHOSPHATIC SAND-01%
FOSSILS: MOLLUSKS, FOSSIL FRAGMENTS, SPICULES
OOLITE FRAGMENTS 10%; PROBABLY FROM CAVING.

400 - 410 LIMESTONE; VERY LIGHT ORANGE TO YELLOWISH GRAY
30% POROSITY: INTERGRANULAR, POSSIBLY HIGH PERMEABILITY
GRAIN TYPE: BIOGENIC, CRYSTALS
90% ALLOCHEMICAL CONSTITUENTS
GRAIN SIZE: MEDIUM; RANGE: VERY FINE TO GRAVEL
POOR INDURATION
CEMENT TYPE(S): SPARRY CALCITE CEMENT, CALCILUTITE MATRIX
ACCESSORY MINERALS: SHELL-40%, QUARTZ SAND-10%
FOSSILS: MOLLUSKS, FOSSIL FRAGMENTS

410 - 415 LIMESTONE; YELLOWISH GRAY
30% POROSITY: INTERGRANULAR, POSSIBLY HIGH PERMEABILITY
GRAIN TYPE: CRYSTALS, BIOGENIC
90% ALLOCHEMICAL CONSTITUENTS
GRAIN SIZE: MEDIUM; RANGE: VERY FINE TO GRAVEL
POOR INDURATION
CEMENT TYPE(S): SPARRY CALCITE CEMENT, CALCILUTITE MATRIX
ACCESSORY MINERALS: SHELL-25%, QUARTZ SAND-20%
FOSSILS: MOLLUSKS, FOSSIL FRAGMENTS, BENTHIC FORAMINIFERA

415 - 423 LIMESTONE; YELLOWISH GRAY TO LIGHT OLIVE GRAY
25% POROSITY: INTERGRANULAR, POSSIBLY HIGH PERMEABILITY
GRAIN TYPE: CRYSTALS, BIOGENIC, CALCILUTITE
75% ALLOCHEMICAL CONSTITUENTS
GRAIN SIZE: FINE; RANGE: VERY FINE TO GRANULE
POOR INDURATION
CEMENT TYPE(S): CALCILUTITE MATRIX
ACCESSORY MINERALS: QUARTZ SAND-25%, SHELL-10%
PHOSPHATIC SAND-01%
FOSSILS: MOLLUSKS, BENTHIC FORAMINIFERA

423 - 445 SILT; LIGHT OLIVE GRAY
25% POROSITY: INTERGRANULAR, POSSIBLY HIGH PERMEABILITY
POOR INDURATION
CEMENT TYPE(S): CALCILUTITE MATRIX
ACCESSORY MINERALS: CALCILUTITE-20%, QUARTZ SAND-05%
SHELL-05%, PHOSPHATIC SAND-01%
FOSSILS: MOLLUSKS, BENTHIC FORAMINIFERA
ARCHAIAS SP.; OOLITE FRAGMENTS MAY COME FROM CAVING.

445 - 450 SILT; LIGHT OLIVE GRAY TO YELLOWISH GRAY
25% POROSITY: INTERGRANULAR, POSSIBLY HIGH PERMEABILITY
POOR INDURATION
CEMENT TYPE(S): CALCILUTITE MATRIX
ACCESSORY MINERALS: CALCILUTITE-20%, QUARTZ SAND-05%
SHELL-05%, PHOSPHATIC SAND-01%
FOSSILS: MOLLUSKS, BENTHIC FORAMINIFERA
OOLITE FRAGMENTS MAY COME FROM CAVING.

450 - 456 SILT; LIGHT OLIVE GRAY
20% POROSITY: INTERGRANULAR, LOW PERMEABILITY

POOR INDURATION
CEMENT TYPE(S): CALCILUTITE MATRIX, CLAY MATRIX
ACCESSORY MINERALS: CALCILUTITE-25%, QUARTZ SAND-03%
SHELL-02%, PHOSPHATIC SAND-02%
FOSSILS: MOLLUSKS, BENTHIC FORAMINIFERA
OOLITE FRAGMENTS MAY COME FROM CAVING.

456 - 470 LIMESTONE; YELLOWISH GRAY TO LIGHT OLIVE GRAY
25% POROSITY: INTERGRANULAR, POSSIBLY HIGH PERMEABILITY
GRAIN TYPE: CRYSTALS, BIOGENIC, CALCILUTITE
70% ALLOCHEMICAL CONSTITUENTS
GRAIN SIZE: FINE; RANGE: VERY FINE TO GRANULE
POOR INDURATION
CEMENT TYPE(S): CALCILUTITE MATRIX
ACCESSORY MINERALS: QUARTZ SAND-30%, SHELL-15%
PHOSPHATIC SAND-02%
FOSSILS: MOLLUSKS, BENTHIC FORAMINIFERA
ARCHAIAS SP.

470 - 480 LIMESTONE; YELLOWISH GRAY TO LIGHT OLIVE GRAY
25% POROSITY: INTERGRANULAR, POSSIBLY HIGH PERMEABILITY
GRAIN TYPE: CRYSTALS, BIOGENIC, CALCILUTITE
75% ALLOCHEMICAL CONSTITUENTS
GRAIN SIZE: MEDIUM; RANGE: VERY FINE TO GRANULE
POOR INDURATION
CEMENT TYPE(S): CALCILUTITE MATRIX, SPARRY CALCITE CEMENT
ACCESSORY MINERALS: QUARTZ SAND-25%, SHELL-10%
PHOSPHATIC SAND-02%
FOSSILS: MOLLUSKS

480 - 515 LIMESTONE; YELLOWISH GRAY TO LIGHT OLIVE GRAY
20% POROSITY: INTERGRANULAR, LOW PERMEABILITY
GRAIN TYPE: CRYSTALS, BIOGENIC, CALCILUTITE
60% ALLOCHEMICAL CONSTITUENTS
GRAIN SIZE: MEDIUM; RANGE: FINE TO COARSE; POOR INDURATION
CEMENT TYPE(S): CALCILUTITE MATRIX, SPARRY CALCITE CEMENT
ACCESSORY MINERALS: QUARTZ SAND-40%, SHELL-05%
PHOSPHATIC SAND-03%
FOSSILS: MOLLUSKS, BENTHIC FORAMINIFERA

515 - 520 NO SAMPLES

520 - 540 SILT; LIGHT OLIVE GRAY
20% POROSITY: INTERGRANULAR, POSSIBLY HIGH PERMEABILITY
POOR INDURATION
CEMENT TYPE(S): CALCILUTITE MATRIX, CLAY MATRIX
ACCESSORY MINERALS: CALCILUTITE-25%, PHOSPHATIC SAND-01%
FOSSILS: MOLLUSKS, BENTHIC FORAMINIFERA

540 - 550 LIMESTONE; YELLOWISH GRAY TO LIGHT OLIVE GRAY
25% POROSITY: INTERGRANULAR, POSSIBLY HIGH PERMEABILITY
GRAIN TYPE: CRYSTALS, BIOGENIC, CALCILUTITE
75% ALLOCHEMICAL CONSTITUENTS
GRAIN SIZE: FINE; RANGE: VERY FINE TO COARSE
POOR INDURATION
CEMENT TYPE(S): CALCILUTITE MATRIX, SPARRY CALCITE CEMENT
ACCESSORY MINERALS: QUARTZ SAND-25%, SHELL-20%
PHOSPHATIC SAND-01%
FOSSILS: MOLLUSKS, BENTHIC FORAMINIFERA

550 - 570 LIMESTONE; YELLOWISH GRAY
20% POROSITY: INTERGRANULAR, LOW PERMEABILITY
GRAIN TYPE: BIOGENIC, CALCILUTITE
60% ALLOCHEMICAL CONSTITUENTS
GRAIN SIZE: FINE; RANGE: VERY FINE TO GRANULE
POOR INDURATION
CEMENT TYPE(S): CALCILUTITE MATRIX
ACCESSORY MINERALS: SHELL-20%, QUARTZ SAND-10%
PHOSPHATIC SAND-03%
FOSSILS: MOLLUSKS

570 - 600 CALCILUTITE; YELLOWISH GRAY
15% POROSITY: INTERGRANULAR, LOW PERMEABILITY
GRAIN TYPE: CALCILUTITE, CRYSTALS
30% ALLOCHEMICAL CONSTITUENTS
GRAIN SIZE: MICROCRYSTALLINE
RANGE: MICROCRYSTALLINE TO COARSE; POOR INDURATION
CEMENT TYPE(S): CALCILUTITE MATRIX
ACCESSORY MINERALS: SHELL-10%, PHOSPHATIC SAND-02%
FOSSILS: MOLLUSKS, FOSSIL FRAGMENTS

600 - 640 CALCILUTITE; YELLOWISH GRAY
15% POROSITY: INTERGRANULAR, LOW PERMEABILITY
GRAIN TYPE: CALCILUTITE, CRYSTALS
30% ALLOCHEMICAL CONSTITUENTS
GRAIN SIZE: MICROCRYSTALLINE
RANGE: MICROCRYSTALLINE TO MEDIUM; POOR INDURATION
CEMENT TYPE(S): CALCILUTITE MATRIX
ACCESSORY MINERALS: SHELL-05%, PHOSPHATIC SAND-01%
FOSSILS: FOSSIL FRAGMENTS

640 - 700 CALCILUTITE; YELLOWISH GRAY
15% POROSITY: INTERGRANULAR, LOW PERMEABILITY
GRAIN TYPE: CALCILUTITE, CRYSTALS
25% ALLOCHEMICAL CONSTITUENTS
GRAIN SIZE: MICROCRYSTALLINE; POOR INDURATION
CEMENT TYPE(S): CALCILUTITE MATRIX
ACCESSORY MINERALS: SHELL-02%, PHOSPHATIC SAND-02%
FOSSILS: FOSSIL FRAGMENTS, BENTHIC FORAMINIFERA

700 - 725 CALCILUTITE; YELLOWISH GRAY
15% POROSITY: INTERGRANULAR, LOW PERMEABILITY
GRAIN TYPE: CALCILUTITE, BIOGENIC
40% ALLOCHEMICAL CONSTITUENTS
GRAIN SIZE: MICROCRYSTALLINE
RANGE: MICROCRYSTALLINE TO GRANULE; POOR INDURATION
CEMENT TYPE(S): CALCILUTITE MATRIX
ACCESSORY MINERALS: SHELL-10%, PHOSPHATIC SAND-02%
FOSSILS: MOLLUSKS, FOSSIL FRAGMENTS, SPICULES

725 - 755 CALCILUTITE; YELLOWISH GRAY
20% POROSITY: INTERGRANULAR, LOW PERMEABILITY
GRAIN TYPE: CALCILUTITE, BIOGENIC
40% ALLOCHEMICAL CONSTITUENTS
GRAIN SIZE: MICROCRYSTALLINE
RANGE: MICROCRYSTALLINE TO VERY COARSE; POOR INDURATION
CEMENT TYPE(S): CALCILUTITE MATRIX
ACCESSORY MINERALS: SHELL-25%, PHOSPHATIC SAND-02%

FOSSILS: MOLLUSKS, FOSSIL FRAGMENTS

755 - 770 CALCILUTITE; YELLOWISH GRAY
15% POROSITY: INTERGRANULAR, LOW PERMEABILITY
GRAIN TYPE: CALCILUTITE, BIOGENIC
30% ALLOCHEMICAL CONSTITUENTS
GRAIN SIZE: MICROCRYSTALLINE
RANGE: MICROCRYSTALLINE TO GRANULE; POOR INDURATION
CEMENT TYPE(S): CALCILUTITE MATRIX
ACCESSORY MINERALS: SHELL-10%, PHOSPHATIC SAND-01%
FOSSILS: MOLLUSKS, FOSSIL FRAGMENTS

770 - 795 CALCILUTITE; YELLOWISH GRAY
20% POROSITY: INTERGRANULAR, LOW PERMEABILITY
GRAIN TYPE: CALCILUTITE, BIOGENIC
30% ALLOCHEMICAL CONSTITUENTS
GRAIN SIZE: MICROCRYSTALLINE
RANGE: MICROCRYSTALLINE TO GRANULE; POOR INDURATION
CEMENT TYPE(S): CALCILUTITE MATRIX
ACCESSORY MINERALS: SHELL-20%, PHOSPHATIC SAND-02%
FOSSILS: MOLLUSKS, FOSSIL FRAGMENTS

795 - 820 CALCILUTITE; YELLOWISH GRAY
15% POROSITY: INTERGRANULAR, LOW PERMEABILITY
GRAIN TYPE: CALCILUTITE; 25% ALLOCHEMICAL CONSTITUENTS
GRAIN SIZE: MICROCRYSTALLINE
RANGE: MICROCRYSTALLINE TO COARSE; POOR INDURATION
CEMENT TYPE(S): CALCILUTITE MATRIX
ACCESSORY MINERALS: SHELL-05%, PHOSPHATIC SAND-05%
DOLOMITE-01%
FOSSILS: MOLLUSKS, FOSSIL FRAGMENTS

820 - 824 CALCILUTITE; YELLOWISH GRAY
15% POROSITY: INTERGRANULAR, LOW PERMEABILITY
GRAIN TYPE: CALCILUTITE; 20% ALLOCHEMICAL CONSTITUENTS
GRAIN SIZE: MICROCRYSTALLINE
RANGE: MICROCRYSTALLINE TO COARSE; POOR INDURATION
CEMENT TYPE(S): CALCILUTITE MATRIX
ACCESSORY MINERALS: DOLOMITE-10%, SHELL-05%
PHOSPHATIC SAND-02%
FOSSILS: MOLLUSKS, FOSSIL FRAGMENTS

824 - 860 CALCILUTITE; YELLOWISH GRAY
15% POROSITY: INTERGRANULAR, LOW PERMEABILITY
GRAIN TYPE: CALCILUTITE; 20% ALLOCHEMICAL CONSTITUENTS
GRAIN SIZE: MICROCRYSTALLINE
RANGE: MICROCRYSTALLINE TO COARSE; POOR INDURATION
CEMENT TYPE(S): CALCILUTITE MATRIX
ACCESSORY MINERALS: SHELL-05%, PHOSPHATIC SAND-03%
DOLOMITE-01%
FOSSILS: MOLLUSKS, FOSSIL FRAGMENTS

860 - 870 NO SAMPLES

870 - 890 CALCILUTITE; YELLOWISH GRAY
15% POROSITY: INTERGRANULAR, LOW PERMEABILITY
GRAIN TYPE: CALCILUTITE; 30% ALLOCHEMICAL CONSTITUENTS
GRAIN SIZE: MICROCRYSTALLINE
RANGE: MICROCRYSTALLINE TO COARSE; POOR INDURATION

CEMENT TYPE(S): CALCILUTITE MATRIX
ACCESSORY MINERALS: SHELL-05%, PHOSPHATIC SAND-03%
DOLOMITE-02%
FOSSILS: MOLLUSKS, FOSSIL FRAGMENTS

890 - 920 CALCILUTITE; YELLOWISH GRAY
15% POROSITY: INTERGRANULAR, LOW PERMEABILITY
GRAIN TYPE: CALCILUTITE; 30% ALLOCHEMICAL CONSTITUENTS
GRAIN SIZE: MICROCRYSTALLINE
RANGE: MICROCRYSTALLINE TO COARSE; POOR INDURATION
CEMENT TYPE(S): CALCILUTITE MATRIX
ACCESSORY MINERALS: SHELL-03%, PHOSPHATIC SAND-02%
FOSSILS: MOLLUSKS, FOSSIL FRAGMENTS, BENTHIC FORAMINIFERA

920 - 930 CALCILUTITE; YELLOWISH GRAY
10% POROSITY: INTERGRANULAR, LOW PERMEABILITY
GRAIN TYPE: CALCILUTITE; 20% ALLOCHEMICAL CONSTITUENTS
GRAIN SIZE: MICROCRYSTALLINE; MODERATE INDURATION
CEMENT TYPE(S): CALCILUTITE MATRIX
ACCESSORY MINERALS: PHOSPHATIC SAND-02%
FOSSILS: FOSSIL FRAGMENTS, BENTHIC FORAMINIFERA

930 - 945 CALCILUTITE; YELLOWISH GRAY
15% POROSITY: INTERGRANULAR, LOW PERMEABILITY
GRAIN TYPE: CALCILUTITE, BIOGENIC
40% ALLOCHEMICAL CONSTITUENTS
GRAIN SIZE: MICROCRYSTALLINE
RANGE: MICROCRYSTALLINE TO GRANULE; POOR INDURATION
CEMENT TYPE(S): CALCILUTITE MATRIX
ACCESSORY MINERALS: SHELL-10%, QUARTZ SAND-05%
PHOSPHATIC SAND-02%, DOLOMITE-01%
FOSSILS: MOLLUSKS, FOSSIL FRAGMENTS, BENTHIC FORAMINIFERA

945 - 950 LIMESTONE; YELLOWISH GRAY
20% POROSITY: INTERGRANULAR, LOW PERMEABILITY
GRAIN TYPE: CALCILUTITE, BIOGENIC
60% ALLOCHEMICAL CONSTITUENTS
GRAIN SIZE: VERY FINE; RANGE: VERY FINE TO GRANULE
POOR INDURATION
CEMENT TYPE(S): CALCILUTITE MATRIX
ACCESSORY MINERALS: SHELL-10%, PHOSPHATIC SAND-08%
QUARTZ SAND-05%
FOSSILS: MOLLUSKS, FOSSIL FRAGMENTS, BENTHIC FORAMINIFERA

950 - 965 CALCILUTITE; YELLOWISH GRAY
15% POROSITY: INTERGRANULAR, LOW PERMEABILITY
GRAIN TYPE: CALCILUTITE; 30% ALLOCHEMICAL CONSTITUENTS
GRAIN SIZE: MICROCRYSTALLINE
RANGE: MICROCRYSTALLINE TO GRANULE; POOR INDURATION
CEMENT TYPE(S): CALCILUTITE MATRIX
ACCESSORY MINERALS: SHELL-05%, PHOSPHATIC SAND-01%
QUARTZ SAND-01%
FOSSILS: MOLLUSKS, FOSSIL FRAGMENTS, BENTHIC FORAMINIFERA

965 - 980 LIMESTONE; YELLOWISH GRAY
20% POROSITY: INTERGRANULAR, LOW PERMEABILITY
GRAIN TYPE: CALCILUTITE, BIOGENIC
60% ALLOCHEMICAL CONSTITUENTS
GRAIN SIZE: VERY FINE; RANGE: MICROCRYSTALLINE TO GRANULE

POOR INDURATION
CEMENT TYPE(S): CALCILUTITE MATRIX
ACCESSORY MINERALS: PHOSPHATIC SAND-10%, SHELL-05%
QUARTZ SAND-02%
FOSSILS: MOLLUSKS, FOSSIL FRAGMENTS, BENTHIC FORAMINIFERA

980 - 990 CALCILUTITE; YELLOWISH GRAY
20% POROSITY: INTERGRANULAR, LOW PERMEABILITY
GRAIN TYPE: CALCILUTITE; 40% ALLOCHEMICAL CONSTITUENTS
GRAIN SIZE: VERY FINE; RANGE: MICROCRYSTALLINE TO COARSE
POOR INDURATION
CEMENT TYPE(S): CALCILUTITE MATRIX
ACCESSORY MINERALS: SHELL-05%, PHOSPHATIC SAND-03%
QUARTZ SAND-02%
FOSSILS: MOLLUSKS, SHARKS TEETH, BENTHIC FORAMINIFERA

990 - 1000 LIMESTONE; YELLOWISH GRAY
25% POROSITY: INTERGRANULAR, POSSIBLY HIGH PERMEABILITY
GRAIN TYPE: BIOGENIC, CRYSTALS
75% ALLOCHEMICAL CONSTITUENTS
GRAIN SIZE: FINE; RANGE: VERY FINE TO GRANULE
POOR INDURATION
CEMENT TYPE(S): CALCILUTITE MATRIX
ACCESSORY MINERALS: SHELL-20%, PHOSPHATIC SAND-02%
QUARTZ SAND-01%
FOSSILS: MOLLUSKS, SPICULES, BENTHIC FORAMINIFERA

1000 - 1015 NO SAMPLES

1015 - 1025 LIMESTONE; VERY LIGHT GRAY
15% POROSITY: INTERGRANULAR, LOW PERMEABILITY
GRAIN TYPE: CALCILUTITE, BIOGENIC
40% ALLOCHEMICAL CONSTITUENTS
GRAIN SIZE: MICROCRYSTALLINE
RANGE: CRYPTOCRYSTALLINE TO GRANULE; GOOD INDURATION
CEMENT TYPE(S): CALCILUTITE MATRIX
ACCESSORY MINERALS: SHELL-10%
FOSSILS: MOLLUSKS

1025 - 1030 LIMESTONE; VERY LIGHT GRAY
20% POROSITY: INTERGRANULAR, LOW PERMEABILITY
GRAIN TYPE: CALCILUTITE, BIOGENIC, CRYSTALS
40% ALLOCHEMICAL CONSTITUENTS
GRAIN SIZE: MICROCRYSTALLINE
RANGE: CRYPTOCRYSTALLINE TO GRANULE; GOOD INDURATION
CEMENT TYPE(S): CALCILUTITE MATRIX
ACCESSORY MINERALS: SHELL-10%, QUARTZ SAND-10%
FOSSILS: MOLLUSKS

1030 - 1035 LIMESTONE; VERY LIGHT GRAY TO LIGHT OLIVE GRAY
25% POROSITY: INTERGRANULAR, POSSIBLY HIGH PERMEABILITY
GRAIN TYPE: BIOGENIC, CRYSTALS, CALCILUTITE
75% ALLOCHEMICAL CONSTITUENTS
GRAIN SIZE: VERY FINE; RANGE: VERY FINE TO GRAVEL
MODERATE INDURATION
CEMENT TYPE(S): CALCILUTITE MATRIX
ACCESSORY MINERALS: QUARTZ SAND-15%, SHELL-10%
PHOSPHATIC SAND-05%
FOSSILS: MOLLUSKS

BOTTOM OF THE HAWTHORN FORMATION.

1035 - 1060 LIMESTONE; PINKISH GRAY
25% POROSITY: INTERGRANULAR, POSSIBLY HIGH PERMEABILITY
GRAIN TYPE: BIOGENIC, CALCILUTITE
85% ALLOCHEMICAL CONSTITUENTS
GRAIN SIZE: MEDIUM; RANGE: VERY FINE TO GRAVEL
POOR INDURATION
CEMENT TYPE(S): CALCILUTITE MATRIX
FOSSILS: MOLLUSKS, ECHINOID, MILIOLIDS
BENTHIC FORAMINIFERA
DICTYOCONUS COOKEI, DICTYOCONUS AMERICANUS, GYPSINA
GLOBULA, CRIBROBULIMINA SP., LITUONELLA SP.

1060 - 1090 LIMESTONE; PINKISH GRAY
25% POROSITY: INTERGRANULAR, POSSIBLY HIGH PERMEABILITY
GRAIN TYPE: BIOGENIC, CRYSTALS, CALCILUTITE
90% ALLOCHEMICAL CONSTITUENTS
GRAIN SIZE: MEDIUM; RANGE: VERY FINE TO GRAVEL
MODERATE INDURATION
CEMENT TYPE(S): SPARRY CALCITE CEMENT, CALCILUTITE MATRIX
FOSSILS: CORAL, ECHINOID, MILIOLIDS, BENTHIC FORAMINIFERA

1090 - 1125 LIMESTONE; VERY LIGHT ORANGE
25% POROSITY: INTERGRANULAR, POSSIBLY HIGH PERMEABILITY
GRAIN TYPE: BIOGENIC, CALCILUTITE
75% ALLOCHEMICAL CONSTITUENTS
GRAIN SIZE: VERY FINE; RANGE: VERY FINE TO VERY COARSE
MODERATE INDURATION
CEMENT TYPE(S): CALCILUTITE MATRIX
FOSSILS: SPICULES, ECHINOID, MILIOLIDS
BENTHIC FORAMINIFERA
POOR SAMPLES FROM 1110' TO 1125'; GRAY CALCILUTITE APPEARS
DUE TO CAVING.

1125 - 1130 LIMESTONE; PINKISH GRAY
25% POROSITY: INTERGRANULAR, POSSIBLY HIGH PERMEABILITY
GRAIN TYPE: BIOGENIC, CALCILUTITE
70% ALLOCHEMICAL CONSTITUENTS
GRAIN SIZE: FINE; RANGE: VERY FINE TO GRANULE
MODERATE INDURATION
CEMENT TYPE(S): CALCILUTITE MATRIX
FOSSILS: SPICULES, MILIOLIDS, BENTHIC FORAMINIFERA
DICTYOCONUS COOKEI, DICTYOCONUS AMERICANUS, SPIROLINA SP.
CRIBROBULIMINA SP.

1130 - 1160 LIMESTONE; WHITE
20% POROSITY: INTERGRANULAR, LOW PERMEABILITY
GRAIN TYPE: CALCILUTITE, BIOGENIC
60% ALLOCHEMICAL CONSTITUENTS
GRAIN SIZE: VERY FINE; RANGE: MICROCRYSTALLINE TO GRANULE
MODERATE INDURATION
CEMENT TYPE(S): CALCILUTITE MATRIX
FOSSILS: ECHINOID, MILIOLIDS, BENTHIC FORAMINIFERA

1160 - 1175 LIMESTONE; PINKISH GRAY
20% POROSITY: INTERGRANULAR, LOW PERMEABILITY
GRAIN TYPE: BIOGENIC, CALCILUTITE
75% ALLOCHEMICAL CONSTITUENTS

GRAIN SIZE: VERY FINE; RANGE: MICROCRYSTALLINE TO GRANULE
MODERATE INDURATION
CEMENT TYPE(S): CALCILUTITE MATRIX
FOSSILS: ECHINOID, MILIOLIDS, BENTHIC FORAMINIFERA

1175 - 1200 LIMESTONE; WHITE
20% POROSITY: INTERGRANULAR, LOW PERMEABILITY
GRAIN TYPE: BIOGENIC, CALCILUTITE
50% ALLOCHEMICAL CONSTITUENTS
GRAIN SIZE: VERY FINE; RANGE: MICROCRYSTALLINE TO COARSE
MODERATE INDURATION
CEMENT TYPE(S): CALCILUTITE MATRIX
FOSSILS: ECHINOID, MILIOLIDS, BENTHIC FORAMINIFERA

1200 - 1221 CALCILUTITE; VERY LIGHT ORANGE
20% POROSITY: INTERGRANULAR, LOW PERMEABILITY
GRAIN TYPE: CALCILUTITE, BIOGENIC
40% ALLOCHEMICAL CONSTITUENTS
GRAIN SIZE: VERY FINE; RANGE: MICROCRYSTALLINE TO GRANULE
MODERATE INDURATION
CEMENT TYPE(S): CALCILUTITE MATRIX
FOSSILS: ECHINOID, MILIOLIDS, BENTHIC FORAMINIFERA

1221 - 1250 LIMESTONE; VERY LIGHT ORANGE
25% POROSITY: INTERGRANULAR, POSSIBLY HIGH PERMEABILITY
GRAIN TYPE: BIOGENIC, CALCILUTITE
80% ALLOCHEMICAL CONSTITUENTS
GRAIN SIZE: FINE; RANGE: VERY FINE TO GRANULE
MODERATE INDURATION
CEMENT TYPE(S): CALCILUTITE MATRIX
ACCESSORY MINERALS: DOLOMITE-05%
FOSSILS: MOLLUSKS, ECHINOID, MILIOLIDS
BENTHIC FORAMINIFERA

1250 - 1280 LIMESTONE; VERY LIGHT ORANGE
25% POROSITY: INTERGRANULAR, POSSIBLY HIGH PERMEABILITY
GRAIN TYPE: BIOGENIC, CALCILUTITE
75% ALLOCHEMICAL CONSTITUENTS
GRAIN SIZE: FINE; RANGE: VERY FINE TO COARSE
POOR INDURATION
CEMENT TYPE(S): CALCILUTITE MATRIX
FOSSILS: ECHINOID, MILIOLIDS, BENTHIC FORAMINIFERA

1280 - 1290 LIMESTONE; PINKISH GRAY
25% POROSITY: INTERGRANULAR, POSSIBLY HIGH PERMEABILITY
GRAIN TYPE: BIOGENIC; 90% ALLOCHEMICAL CONSTITUENTS
GRAIN SIZE: FINE; RANGE: VERY FINE TO GRANULE
MODERATE INDURATION
CEMENT TYPE(S): SPARRY CALCITE CEMENT
ACCESSORY MINERALS: DOLOMITE-05%
FOSSILS: ECHINOID, MILIOLIDS, BENTHIC FORAMINIFERA

1290 - 1305 LIMESTONE; VERY LIGHT ORANGE
25% POROSITY: INTERGRANULAR, POSSIBLY HIGH PERMEABILITY
GRAIN TYPE: BIOGENIC, CRYSTALS
80% ALLOCHEMICAL CONSTITUENTS
GRAIN SIZE: FINE; RANGE: VERY FINE TO VERY COARSE
MODERATE INDURATION
CEMENT TYPE(S): SPARRY CALCITE CEMENT

ACCESSORY MINERALS: DOLOMITE-05%
FOSSILS: ECHINOID, MILIOLIDS, BENTHIC FORAMINIFERA

1305 - 1335 LIMESTONE; PINKISH GRAY
25% POROSITY: INTERGRANULAR, POSSIBLY HIGH PERMEABILITY
GRAIN TYPE: BIOGENIC, CALCILUTITE
80% ALLOCHEMICAL CONSTITUENTS
GRAIN SIZE: FINE; RANGE: VERY FINE TO GRANULE
MODERATE INDURATION
CEMENT TYPE(S): CALCILUTITE MATRIX
ACCESSORY MINERALS: DOLOMITE-02%
FOSSILS: MILIOLIDS, BENTHIC FORAMINIFERA
DICTYOCONUS AMERICANUS, DICTYOCONUS COOKEI, SPIROLINA SP.
CRIBROBULIMINA SP., LITUONELLA SP.

1335 - 1355 LIMESTONE; WHITE TO PINKISH GRAY
20% POROSITY: INTERGRANULAR, LOW PERMEABILITY
GRAIN TYPE: CALCILUTITE, BIOGENIC
50% ALLOCHEMICAL CONSTITUENTS
GRAIN SIZE: VERY FINE; RANGE: MICROCRYSTALLINE TO COARSE
MODERATE INDURATION
CEMENT TYPE(S): CALCILUTITE MATRIX
FOSSILS: MOLLUSKS, MILIOLIDS, BENTHIC FORAMINIFERA

1355 - 1375 LIMESTONE; YELLOWISH GRAY
25% POROSITY: INTERGRANULAR, POSSIBLY HIGH PERMEABILITY
GRAIN TYPE: BIOGENIC, CALCILUTITE
75% ALLOCHEMICAL CONSTITUENTS
GRAIN SIZE: FINE; RANGE: VERY FINE TO GRANULE
MODERATE INDURATION
CEMENT TYPE(S): CALCILUTITE MATRIX
FOSSILS: MILIOLIDS, BENTHIC FORAMINIFERA

1375 - 1380 LIMESTONE; PINKISH GRAY
25% POROSITY: INTERGRANULAR, POSSIBLY HIGH PERMEABILITY
GRAIN TYPE: BIOGENIC, CALCILUTITE
70% ALLOCHEMICAL CONSTITUENTS
GRAIN SIZE: FINE; RANGE: VERY FINE TO COARSE
MODERATE INDURATION
CEMENT TYPE(S): CALCILUTITE MATRIX
ACCESSORY MINERALS: DOLOMITE-02%
FOSSILS: MILIOLIDS, BENTHIC FORAMINIFERA

1380 - 1385 LIMESTONE; YELLOWISH GRAY
25% POROSITY: INTERGRANULAR, POSSIBLY HIGH PERMEABILITY
GRAIN TYPE: BIOGENIC, CALCILUTITE
80% ALLOCHEMICAL CONSTITUENTS
GRAIN SIZE: FINE; RANGE: VERY FINE TO GRANULE
MODERATE INDURATION
CEMENT TYPE(S): CALCILUTITE MATRIX
ACCESSORY MINERALS: DOLOMITE-02%
FOSSILS: MILIOLIDS, BENTHIC FORAMINIFERA

1385 - 1405 LIMESTONE; PINKISH GRAY
25% POROSITY: INTERGRANULAR, POSSIBLY HIGH PERMEABILITY
GRAIN TYPE: BIOGENIC, CALCILUTITE
75% ALLOCHEMICAL CONSTITUENTS
GRAIN SIZE: FINE; RANGE: VERY FINE TO GRANULE
MODERATE INDURATION

CEMENT TYPE(S): CALCILUTITE MATRIX
ACCESSORY MINERALS: DOLOMITE-02%
FOSSILS: MILIOLIDS, BENTHIC FORAMINIFERA

1405 - 1420 LIMESTONE; PINKISH GRAY
15% POROSITY: INTERGRANULAR, LOW PERMEABILITY
GRAIN TYPE: CALCILUTITE, BIOGENIC
40% ALLOCHEMICAL CONSTITUENTS
GRAIN SIZE: MICROCRYSTALLINE
RANGE: MICROCRYSTALLINE TO COARSE; MODERATE INDURATION
CEMENT TYPE(S): CALCILUTITE MATRIX
FOSSILS: BENTHIC FORAMINIFERA

1420 - 1430 LIMESTONE; YELLOWISH GRAY
25% POROSITY: INTERGRANULAR, POSSIBLY HIGH PERMEABILITY
GRAIN TYPE: BIOGENIC, CRYSTALS
90% ALLOCHEMICAL CONSTITUENTS
GRAIN SIZE: FINE; RANGE: VERY FINE TO COARSE
MODERATE INDURATION
CEMENT TYPE(S): CALCILUTITE MATRIX, SPARRY CALCITE CEMENT
FOSSILS: MILIOLIDS, BENTHIC FORAMINIFERA

1430 - 1440 CALCILUTITE; PINKISH GRAY
10% POROSITY: INTERGRANULAR, LOW PERMEABILITY
GRAIN TYPE: CALCILUTITE; 20% ALLOCHEMICAL CONSTITUENTS
GRAIN SIZE: MICROCRYSTALLINE
RANGE: CRYPTOCRYSTALLINE TO VERY FINE; GOOD INDURATION
CEMENT TYPE(S): CALCILUTITE MATRIX
FOSSILS: MILIOLIDS, BENTHIC FORAMINIFERA

1440 - 1470 LIMESTONE; PINKISH GRAY
20% POROSITY: INTERGRANULAR, LOW PERMEABILITY
GRAIN TYPE: BIOGENIC, CALCILUTITE
60% ALLOCHEMICAL CONSTITUENTS
GRAIN SIZE: FINE; RANGE: VERY FINE TO COARSE
MODERATE INDURATION
CEMENT TYPE(S): CALCILUTITE MATRIX
FOSSILS: MILIOLIDS, BENTHIC FORAMINIFERA

1470 - 1490 LIMESTONE; VERY LIGHT ORANGE
25% POROSITY: INTERGRANULAR, POSSIBLY HIGH PERMEABILITY
GRAIN TYPE: BIOGENIC, CALCILUTITE
80% ALLOCHEMICAL CONSTITUENTS
GRAIN SIZE: FINE; RANGE: VERY FINE TO GRAVEL
MODERATE INDURATION
CEMENT TYPE(S): CALCILUTITE MATRIX
FOSSILS: MILIOLIDS, BENTHIC FORAMINIFERA

1490 - 1520 LIMESTONE; WHITE
20% POROSITY: INTERGRANULAR, LOW PERMEABILITY
GRAIN TYPE: CALCILUTITE, BIOGENIC
50% ALLOCHEMICAL CONSTITUENTS
GRAIN SIZE: VERY FINE; RANGE: MICROCRYSTALLINE TO FINE
GOOD INDURATION
CEMENT TYPE(S): CALCILUTITE MATRIX
ACCESSORY MINERALS: DOLOMITE-03%
FOSSILS: MILIOLIDS, BENTHIC FORAMINIFERA

1520 - 1530 LIMESTONE; YELLOWISH GRAY

15% POROSITY: INTERGRANULAR, LOW PERMEABILITY
GRAIN TYPE: CALCILUTITE; 30% ALLOCHEMICAL CONSTITUENTS
GRAIN SIZE: MICROCRYSTALLINE
RANGE: CRYPTOCRYSTALLINE TO FINE; GOOD INDURATION
CEMENT TYPE(S): CALCILUTITE MATRIX
FOSSILS: MILIOLIDS, BENTHIC FORAMINIFERA

1530 - 1534 LIMESTONE; VERY LIGHT ORANGE
25% POROSITY: INTERGRANULAR, POSSIBLY HIGH PERMEABILITY
GRAIN TYPE: BIOGENIC, CALCILUTITE
60% ALLOCHEMICAL CONSTITUENTS
GRAIN SIZE: FINE; RANGE: VERY FINE TO GRANULE
MODERATE INDURATION
CEMENT TYPE(S): CALCILUTITE MATRIX
FOSSILS: MILIOLIDS, BENTHIC FORAMINIFERA

1534 - 1565 LIMESTONE; WHITE
20% POROSITY: INTERGRANULAR, LOW PERMEABILITY
GRAIN TYPE: CALCILUTITE, BIOGENIC
40% ALLOCHEMICAL CONSTITUENTS
GRAIN SIZE: VERY FINE; RANGE: MICROCRYSTALLINE TO COARSE
GOOD INDURATION
CEMENT TYPE(S): CALCILUTITE MATRIX
FOSSILS: MILIOLIDS, BENTHIC FORAMINIFERA

1565 - 1570 LIMESTONE; PINKISH GRAY
25% POROSITY: INTERGRANULAR, POSSIBLY HIGH PERMEABILITY
GRAIN TYPE: BIOGENIC, CALCILUTITE
70% ALLOCHEMICAL CONSTITUENTS
GRAIN SIZE: FINE; RANGE: VERY FINE TO GRANULE
GOOD INDURATION
CEMENT TYPE(S): CALCILUTITE MATRIX
FOSSILS: MILIOLIDS, BENTHIC FORAMINIFERA

1570 - 1580 LIMESTONE; PINKISH GRAY
25% POROSITY: INTERGRANULAR, POSSIBLY HIGH PERMEABILITY
GRAIN TYPE: CALCILUTITE, BIOGENIC
40% ALLOCHEMICAL CONSTITUENTS
GRAIN SIZE: VERY FINE; RANGE: MICROCRYSTALLINE TO COARSE
GOOD INDURATION
CEMENT TYPE(S): CALCILUTITE MATRIX
FOSSILS: MILIOLIDS, BENTHIC FORAMINIFERA

1580 - 1590 LIMESTONE; WHITE
15% POROSITY: INTERGRANULAR, LOW PERMEABILITY
GRAIN TYPE: CALCILUTITE; 20% ALLOCHEMICAL CONSTITUENTS
GRAIN SIZE: MICROCRYSTALLINE
RANGE: CRYPTOCRYSTALLINE TO VERY FINE; GOOD INDURATION
CEMENT TYPE(S): CALCILUTITE MATRIX
FOSSILS: MILIOLIDS, BENTHIC FORAMINIFERA

1590 - 1593 NO SAMPLES

1593 - 1595 LIMESTONE; VERY LIGHT ORANGE
25% POROSITY: INTERGRANULAR, POSSIBLY HIGH PERMEABILITY
GRAIN TYPE: BIOGENIC, CALCILUTITE
75% ALLOCHEMICAL CONSTITUENTS
GRAIN SIZE: FINE; RANGE: VERY FINE TO GRAVEL
MODERATE INDURATION

CEMENT TYPE(S): CALCILUTITE MATRIX
FOSSILS: ECHINOID, MILIOLIDS, BENTHIC FORAMINIFERA
DICTYOCONUS AMERICANUS, DICTYOCONUS COOKEI, CRIBROBULIMINA
SP.

1595 - 1597 NO SAMPLES

1597 - 1605 LIMESTONE; VERY LIGHT ORANGE
25% POROSITY: INTERGRANULAR, POSSIBLY HIGH PERMEABILITY
GRAIN TYPE: BIOGENIC, CALCILUTITE
80% ALLOCHEMICAL CONSTITUENTS
GRAIN SIZE: COARSE; RANGE: FINE TO GRAVEL
MODERATE INDURATION
CEMENT TYPE(S): CALCILUTITE MATRIX
FOSSILS: MILIOLIDS, BENTHIC FORAMINIFERA

1605 - 1610 LIMESTONE; WHITE
25% POROSITY: INTERGRANULAR, POSSIBLY HIGH PERMEABILITY
GRAIN TYPE: BIOGENIC, CALCILUTITE
60% ALLOCHEMICAL CONSTITUENTS
GRAIN SIZE: MEDIUM; RANGE: VERY FINE TO GRAVEL
MODERATE INDURATION
CEMENT TYPE(S): CALCILUTITE MATRIX
FOSSILS: MILIOLIDS, BENTHIC FORAMINIFERA

1610 - 1615 LIMESTONE; VERY LIGHT ORANGE
25% POROSITY: INTERGRANULAR, POSSIBLY HIGH PERMEABILITY
GRAIN TYPE: BIOGENIC; 90% ALLOCHEMICAL CONSTITUENTS
GRAIN SIZE: MEDIUM; RANGE: VERY FINE TO VERY COARSE
UNCONSOLIDATED
FOSSILS: MILIOLIDS, BENTHIC FORAMINIFERA
DICTYOCONUS AMERICANUS, DICTYOCONUS COOKEI, CRIBROBULIMINA
SP., LITUONELLA SP., SPIROLINA SP.

1615 - 1620 LIMESTONE; YELLOWISH GRAY
25% POROSITY: INTERGRANULAR, POSSIBLY HIGH PERMEABILITY
GRAIN TYPE: BIOGENIC; 90% ALLOCHEMICAL CONSTITUENTS
GRAIN SIZE: FINE; RANGE: VERY FINE TO COARSE
UNCONSOLIDATED
FOSSILS: MILIOLIDS, BENTHIC FORAMINIFERA

1620 - 1665 LIMESTONE; PINKISH GRAY
25% POROSITY: INTERGRANULAR, POSSIBLY HIGH PERMEABILITY
GRAIN TYPE: BIOGENIC, CALCILUTITE
70% ALLOCHEMICAL CONSTITUENTS
GRAIN SIZE: FINE; RANGE: VERY FINE TO GRANULE
MODERATE INDURATION
CEMENT TYPE(S): CALCILUTITE MATRIX
FOSSILS: MILIOLIDS, BENTHIC FORAMINIFERA

1665 - 1700 LIMESTONE; PINKISH GRAY
25% POROSITY: INTERGRANULAR, POSSIBLY HIGH PERMEABILITY
GRAIN TYPE: BIOGENIC, CALCILUTITE
85% ALLOCHEMICAL CONSTITUENTS
GRAIN SIZE: FINE; RANGE: VERY FINE TO GRANULE
MODERATE INDURATION
CEMENT TYPE(S): CALCILUTITE MATRIX
FOSSILS: MILIOLIDS, BENTHIC FORAMINIFERA

1700 - 1703 LIMESTONE; VERY LIGHT GRAY
15% POROSITY: INTERGRANULAR, LOW PERMEABILITY
GRAIN TYPE: CALCILUTITE; 20% ALLOCHEMICAL CONSTITUENTS
GRAIN SIZE: MICROCRYSTALLINE
RANGE: CRYPTOCRYSTALLINE TO MEDIUM; GOOD INDURATION
CEMENT TYPE(S): CALCILUTITE MATRIX
FOSSILS: BENTHIC FORAMINIFERA

1703 - 1708 LIMESTONE; YELLOWISH GRAY
20% POROSITY: INTERGRANULAR, LOW PERMEABILITY
GRAIN TYPE: BIOGENIC, CALCILUTITE
60% ALLOCHEMICAL CONSTITUENTS
GRAIN SIZE: VERY FINE; RANGE: MICROCRYSTALLINE TO COARSE
MODERATE INDURATION
CEMENT TYPE(S): CALCILUTITE MATRIX
FOSSILS: BENTHIC FORAMINIFERA

1708 - 1730 LIMESTONE; PINKISH GRAY
20% POROSITY: INTERGRANULAR, LOW PERMEABILITY
GRAIN TYPE: CALCILUTITE, BIOGENIC
40% ALLOCHEMICAL CONSTITUENTS
GRAIN SIZE: MICROCRYSTALLINE
RANGE: MICROCRYSTALLINE TO MEDIUM; GOOD INDURATION
CEMENT TYPE(S): CALCILUTITE MATRIX
FOSSILS: MILIOLIDS, BENTHIC FORAMINIFERA

1730 - 1735 LIMESTONE; VERY LIGHT ORANGE
25% POROSITY: INTERGRANULAR, POSSIBLY HIGH PERMEABILITY
GRAIN TYPE: BIOGENIC, CALCILUTITE
80% ALLOCHEMICAL CONSTITUENTS
GRAIN SIZE: COARSE; RANGE: FINE TO GRAVEL; POOR INDURATION
CEMENT TYPE(S): CALCILUTITE MATRIX
FOSSILS: MILIOLIDS, BENTHIC FORAMINIFERA

1735 - 1740 LIMESTONE; WHITE TO PINKISH GRAY
25% POROSITY: INTERGRANULAR, POSSIBLY HIGH PERMEABILITY
GRAIN TYPE: BIOGENIC, CALCILUTITE
80% ALLOCHEMICAL CONSTITUENTS
GRAIN SIZE: FINE; RANGE: VERY FINE TO COARSE
MODERATE INDURATION
CEMENT TYPE(S): CALCILUTITE MATRIX
FOSSILS: MILIOLIDS, BENTHIC FORAMINIFERA

1740 - 1745 LIMESTONE; WHITE TO VERY LIGHT ORANGE
25% POROSITY: INTERGRANULAR, POSSIBLY HIGH PERMEABILITY
GRAIN TYPE: BIOGENIC, CALCILUTITE
75% ALLOCHEMICAL CONSTITUENTS
GRAIN SIZE: VERY FINE; RANGE: VERY FINE TO GRANULE
POOR INDURATION
CEMENT TYPE(S): CALCILUTITE MATRIX
FOSSILS: MILIOLIDS, BENTHIC FORAMINIFERA

1745 - 1750 LIMESTONE; WHITE
25% POROSITY: INTERGRANULAR, PIN POINT VUGS
POSSIBLY HIGH PERMEABILITY
GRAIN TYPE: CALCILUTITE, BIOGENIC
40% ALLOCHEMICAL CONSTITUENTS
GRAIN SIZE: VERY FINE; RANGE: VERY FINE TO COARSE
MODERATE INDURATION

CEMENT TYPE(S): CALCILUTITE MATRIX
FOSSILS: MILIOLIDS, BENTHIC FORAMINIFERA

1750 - 1760 LIMESTONE; YELLOWISH GRAY
25% POROSITY: INTERGRANULAR, POSSIBLY HIGH PERMEABILITY
GRAIN TYPE: BIOGENIC, CALCILUTITE
80% ALLOCHEMICAL CONSTITUENTS
GRAIN SIZE: MEDIUM; RANGE: VERY FINE TO GRAVEL
MODERATE INDURATION
CEMENT TYPE(S): CALCILUTITE MATRIX
FOSSILS: MILIOLIDS, BENTHIC FORAMINIFERA

1760 - 1770 LIMESTONE; VERY LIGHT ORANGE
15% POROSITY: INTERGRANULAR, PIN POINT VUGS
LOW PERMEABILITY
GRAIN TYPE: CALCILUTITE; 30% ALLOCHEMICAL CONSTITUENTS
GRAIN SIZE: MICROCRYSTALLINE
RANGE: MICROCRYSTALLINE TO COARSE; GOOD INDURATION
CEMENT TYPE(S): CALCILUTITE MATRIX
FOSSILS: MILIOLIDS, BENTHIC FORAMINIFERA

1770 - 1800 LIMESTONE; VERY LIGHT ORANGE
30% POROSITY: INTERGRANULAR, POSSIBLY HIGH PERMEABILITY
GRAIN TYPE: BIOGENIC; 90% ALLOCHEMICAL CONSTITUENTS
GRAIN SIZE: COARSE; RANGE: FINE TO GRAVEL; POOR INDURATION
CEMENT TYPE(S): CALCILUTITE MATRIX
FOSSILS: MILIOLIDS, BENTHIC FORAMINIFERA

1800 - 1805 LIMESTONE; YELLOWISH GRAY
25% POROSITY: INTERGRANULAR, POSSIBLY HIGH PERMEABILITY
GRAIN TYPE: BIOGENIC; 85% ALLOCHEMICAL CONSTITUENTS
GRAIN SIZE: FINE; RANGE: VERY FINE TO GRANULE
MODERATE INDURATION
CEMENT TYPE(S): CALCILUTITE MATRIX
FOSSILS: MILIOLIDS, BENTHIC FORAMINIFERA
DICTYOCONUS AMERICANUS, DICTYOCONUS COOKEI, COSKINOLINA SP.

1805 - 1810 LIMESTONE; WHITE
20% POROSITY: INTERGRANULAR, LOW PERMEABILITY
GRAIN TYPE: BIOGENIC, CALCILUTITE
60% ALLOCHEMICAL CONSTITUENTS
GRAIN SIZE: FINE; RANGE: VERY FINE TO GRANULE
MODERATE INDURATION
CEMENT TYPE(S): CALCILUTITE MATRIX
FOSSILS: MILIOLIDS, BENTHIC FORAMINIFERA

1810 - 1820 LIMESTONE; VERY LIGHT ORANGE
25% POROSITY: INTERGRANULAR, POSSIBLY HIGH PERMEABILITY
GRAIN TYPE: BIOGENIC; 90% ALLOCHEMICAL CONSTITUENTS
GRAIN SIZE: COARSE; RANGE: FINE TO GRAVEL
MODERATE INDURATION
CEMENT TYPE(S): CALCILUTITE MATRIX
FOSSILS: MILIOLIDS, BENTHIC FORAMINIFERA

1820 - 1830 LIMESTONE; WHITE TO VERY LIGHT ORANGE
25% POROSITY: INTERGRANULAR, POSSIBLY HIGH PERMEABILITY
GRAIN TYPE: BIOGENIC, CALCILUTITE
75% ALLOCHEMICAL CONSTITUENTS

GRAIN SIZE: COARSE; RANGE: FINE TO GRAVEL
MODERATE INDURATION
CEMENT TYPE(S): CALCILUTITE MATRIX
FOSSILS: MILIOLIDS, BENTHIC FORAMINIFERA

1830 - 1835 LIMESTONE; PINKISH GRAY
20% POROSITY: INTERGRANULAR, PIN POINT VUGS
LOW PERMEABILITY
GRAIN TYPE: CALCILUTITE, BIOGENIC, CRYSTALS
40% ALLOCHEMICAL CONSTITUENTS
GRAIN SIZE: VERY FINE
RANGE: MICROCRYSTALLINE TO VERY COARSE; GOOD INDURATION
CEMENT TYPE(S): CALCILUTITE MATRIX
FOSSILS: MILIOLIDS, BENTHIC FORAMINIFERA

1835 - 1845 LIMESTONE; VERY LIGHT ORANGE
25% POROSITY: INTERGRANULAR, POSSIBLY HIGH PERMEABILITY
GRAIN TYPE: BIOGENIC, CALCILUTITE
75% ALLOCHEMICAL CONSTITUENTS
GRAIN SIZE: FINE; RANGE: VERY FINE TO GRANULE
MODERATE INDURATION
CEMENT TYPE(S): CALCILUTITE MATRIX
FOSSILS: MILIOLIDS, BENTHIC FORAMINIFERA

1845 - 1855 LIMESTONE; WHITE TO YELLOWISH GRAY
20% POROSITY: INTERGRANULAR, PIN POINT VUGS
LOW PERMEABILITY
GRAIN TYPE: CALCILUTITE, BIOGENIC
40% ALLOCHEMICAL CONSTITUENTS
GRAIN SIZE: FINE; RANGE: MICROCRYSTALLINE TO VERY COARSE
MODERATE INDURATION
CEMENT TYPE(S): CALCILUTITE MATRIX
FOSSILS: MILIOLIDS, BENTHIC FORAMINIFERA

1855 - 1870 LIMESTONE; VERY LIGHT ORANGE
25% POROSITY: INTERGRANULAR, POSSIBLY HIGH PERMEABILITY
GRAIN TYPE: BIOGENIC, CALCILUTITE
70% ALLOCHEMICAL CONSTITUENTS
GRAIN SIZE: VERY FINE; RANGE: VERY FINE TO COARSE
MODERATE INDURATION
CEMENT TYPE(S): CALCILUTITE MATRIX
FOSSILS: MILIOLIDS, BENTHIC FORAMINIFERA

1870 - 1880 LIMESTONE; YELLOWISH GRAY
25% POROSITY: INTERGRANULAR, POSSIBLY HIGH PERMEABILITY
GRAIN TYPE: BIOGENIC, CALCILUTITE
60% ALLOCHEMICAL CONSTITUENTS
GRAIN SIZE: VERY FINE; RANGE: MICROCRYSTALLINE TO COARSE
MODERATE INDURATION
CEMENT TYPE(S): CALCILUTITE MATRIX
FOSSILS: MILIOLIDS, BENTHIC FORAMINIFERA

1880 - 1885 LIMESTONE; VERY LIGHT ORANGE
20% POROSITY: INTERGRANULAR, PIN POINT VUGS
LOW PERMEABILITY
GRAIN TYPE: CALCILUTITE, BIOGENIC
30% ALLOCHEMICAL CONSTITUENTS
GRAIN SIZE: MICROCRYSTALLINE
RANGE: MICROCRYSTALLINE TO GRANULE; MODERATE INDURATION

CEMENT TYPE(S): CALCILUTITE MATRIX
FOSSILS: BENTHIC FORAMINIFERA

1885 - 1890 LIMESTONE; WHITE TO YELLOWISH GRAY
25% POROSITY: INTERGRANULAR, POSSIBLY HIGH PERMEABILITY
GRAIN TYPE: BIOGENIC, CALCILUTITE
75% ALLOCHEMICAL CONSTITUENTS
GRAIN SIZE: MEDIUM; RANGE: VERY FINE TO GRAVEL
MODERATE INDURATION
CEMENT TYPE(S): CALCILUTITE MATRIX
FOSSILS: MILIOLIDS, BENTHIC FORAMINIFERA

1890 - 1900 LIMESTONE; WHITE TO VERY LIGHT GRAY
20% POROSITY: INTERGRANULAR, LOW PERMEABILITY
GRAIN TYPE: CALCILUTITE, BIOGENIC
40% ALLOCHEMICAL CONSTITUENTS
GRAIN SIZE: VERY FINE; RANGE: MICROCRYSTALLINE TO GRANULE
MODERATE INDURATION
CEMENT TYPE(S): CALCILUTITE MATRIX
FOSSILS: BENTHIC FORAMINIFERA

1900 - 1910 LIMESTONE; WHITE TO VERY LIGHT GRAY
25% POROSITY: INTERGRANULAR, POSSIBLY HIGH PERMEABILITY
GRAIN TYPE: BIOGENIC, CALCILUTITE
60% ALLOCHEMICAL CONSTITUENTS
GRAIN SIZE: FINE; RANGE: VERY FINE TO GRANULE
MODERATE INDURATION
CEMENT TYPE(S): CALCILUTITE MATRIX
FOSSILS: MILIOLIDS, BENTHIC FORAMINIFERA

1910 - 1920 CALCILUTITE; WHITE
20% POROSITY: INTERGRANULAR, LOW PERMEABILITY
GRAIN TYPE: CALCILUTITE, BIOGENIC
25% ALLOCHEMICAL CONSTITUENTS
GRAIN SIZE: MICROCRYSTALLINE
RANGE: MICROCRYSTALLINE TO GRANULE; MODERATE INDURATION
CEMENT TYPE(S): CALCILUTITE MATRIX
FOSSILS: BENTHIC FORAMINIFERA

1920 - 1938 LIMESTONE; WHITE TO PINKISH GRAY
25% POROSITY: INTERGRANULAR, POSSIBLY HIGH PERMEABILITY
GRAIN TYPE: BIOGENIC, CALCILUTITE
80% ALLOCHEMICAL CONSTITUENTS
GRAIN SIZE: FINE; RANGE: VERY FINE TO GRAVEL
MODERATE INDURATION
CEMENT TYPE(S): CALCILUTITE MATRIX
FOSSILS: MILIOLIDS, BENTHIC FORAMINIFERA

1938 - 1940 LIMESTONE; WHITE
20% POROSITY: INTERGRANULAR, LOW PERMEABILITY
GRAIN TYPE: CALCILUTITE, BIOGENIC
40% ALLOCHEMICAL CONSTITUENTS
GRAIN SIZE: MICROCRYSTALLINE
RANGE: MICROCRYSTALLINE TO GRANULE; MODERATE INDURATION
CEMENT TYPE(S): CALCILUTITE MATRIX
FOSSILS: BENTHIC FORAMINIFERA

1940 - 1945 LIMESTONE; VERY LIGHT GRAY
20% POROSITY: INTERGRANULAR, PIN POINT VUGS

LOW PERMEABILITY
GRAIN TYPE: CALCILUTITE; 30% ALLOCHEMICAL CONSTITUENTS
GRAIN SIZE: MICROCRYSTALLINE
RANGE: MICROCRYSTALLINE TO GRANULE; MODERATE INDURATION
CEMENT TYPE(S): CALCILUTITE MATRIX
FOSSILS: BENTHIC FORAMINIFERA

1945 - 1970 LIMESTONE; WHITE TO PINKISH GRAY
25% POROSITY: INTERGRANULAR, POSSIBLY HIGH PERMEABILITY
GRAIN TYPE: CALCILUTITE, BIOGENIC
60% ALLOCHEMICAL CONSTITUENTS
GRAIN SIZE: VERY FINE; RANGE: MICROCRYSTALLINE TO GRANULE
MODERATE INDURATION
CEMENT TYPE(S): CALCILUTITE MATRIX
FOSSILS: MILIOLIDS, BENTHIC FORAMINIFERA

1970 - 1975 LIMESTONE; WHITE
25% POROSITY: INTERGRANULAR, POSSIBLY HIGH PERMEABILITY
GRAIN TYPE: CALCILUTITE, BIOGENIC
60% ALLOCHEMICAL CONSTITUENTS
GRAIN SIZE: VERY FINE; RANGE: MICROCRYSTALLINE TO GRANULE
MODERATE INDURATION
CEMENT TYPE(S): CALCILUTITE MATRIX
FOSSILS: BENTHIC FORAMINIFERA

1975 - 1977 LIMESTONE; PINKISH GRAY
25% POROSITY: INTERGRANULAR, POSSIBLY HIGH PERMEABILITY
GRAIN TYPE: BIOGENIC, CALCILUTITE
80% ALLOCHEMICAL CONSTITUENTS
GRAIN SIZE: COARSE; RANGE: VERY FINE TO GRAVEL
POOR INDURATION
CEMENT TYPE(S): CALCILUTITE MATRIX
ACCESSORY MINERALS: DOLOMITE-03%
FOSSILS: MILIOLIDS, BENTHIC FORAMINIFERA

1977 - 1980 DOLOSTONE; LIGHT GRAY
15% POROSITY: INTERGRANULAR, LOW PERMEABILITY
50-90% ALTERED; ANHEDRAL
GRAIN SIZE: MICROCRYSTALLINE
RANGE: CRYPTOCRYSTALLINE TO FINE; GOOD INDURATION
CEMENT TYPE(S): DOLOMITE CEMENT
ACCESSORY MINERALS: CALCITE-10%
FOSSILS: BENTHIC FORAMINIFERA

1980 - 1999 LIMESTONE; WHITE
20% POROSITY: INTERGRANULAR, LOW PERMEABILITY
GRAIN TYPE: CALCILUTITE; 40% ALLOCHEMICAL CONSTITUENTS
GRAIN SIZE: VERY FINE; RANGE: MICROCRYSTALLINE TO GRANULE
MODERATE INDURATION
CEMENT TYPE(S): CALCILUTITE MATRIX
FOSSILS: BENTHIC FORAMINIFERA

1999 - 2010 LIMESTONE; VERY LIGHT ORANGE
25% POROSITY: INTERGRANULAR, POSSIBLY HIGH PERMEABILITY
GRAIN TYPE: BIOGENIC, CALCILUTITE
70% ALLOCHEMICAL CONSTITUENTS
GRAIN SIZE: FINE; RANGE: VERY FINE TO GRANULE
POOR INDURATION
CEMENT TYPE(S): CALCILUTITE MATRIX

FOSSILS: MILIOLIDS, BENTHIC FORAMINIFERA

2010 - 2025 LIMESTONE; WHITE TO PINKISH GRAY
25% POROSITY: INTERGRANULAR, PIN POINT VUGS
POSSIBLY HIGH PERMEABILITY
GRAIN TYPE: BIOGENIC, CALCILUTITE
85% ALLOCHEMICAL CONSTITUENTS
GRAIN SIZE: MEDIUM; RANGE: VERY FINE TO GRAVEL
POOR INDURATION
CEMENT TYPE(S): CALCILUTITE MATRIX
ACCESSORY MINERALS: DOLOMITE-02%
FOSSILS: MILIOLIDS, BENTHIC FORAMINIFERA

2025 - 2028 DOLOSTONE; WHITE TO LIGHT GRAY
25% POROSITY: INTERGRANULAR, POSSIBLY HIGH PERMEABILITY
50-90% ALTERED; EUHEDRAL
GRAIN SIZE: FINE; RANGE: VERY FINE TO MEDIUM
GOOD INDURATION
CEMENT TYPE(S): CALCILUTITE MATRIX, DOLOMITE CEMENT
ACCESSORY MINERALS: CALCITE-40%

2028 - 2040 DOLOSTONE; VERY LIGHT ORANGE TO GRAYISH BROWN
20% POROSITY: INTERGRANULAR, LOW PERMEABILITY
50-90% ALTERED; SUBHEDRAL
GRAIN SIZE: VERY FINE; RANGE: MICROCRYSTALLINE TO FINE
GOOD INDURATION
CEMENT TYPE(S): DOLOMITE CEMENT
ACCESSORY MINERALS: CALCITE-20%
FOSSILS: MILIOLIDS, BENTHIC FORAMINIFERA

2040 - 2045 LIMESTONE; VERY LIGHT ORANGE
25% POROSITY: INTERGRANULAR, POSSIBLY HIGH PERMEABILITY
GRAIN TYPE: BIOGENIC, CALCILUTITE
85% ALLOCHEMICAL CONSTITUENTS
GRAIN SIZE: FINE; RANGE: VERY FINE TO GRANULE
POOR INDURATION
CEMENT TYPE(S): CALCILUTITE MATRIX
ACCESSORY MINERALS: DOLOMITE-05%
FOSSILS: MILIOLIDS, BENTHIC FORAMINIFERA
DICTYOCONUS AMERICANUS, DICTYOCONUS COOKEI, COSKINOLINA SP., CRIBROBULIMINA SP.

2045 - 2050 DOLOSTONE; LIGHT GRAY TO VERY LIGHT ORANGE
25% POROSITY: INTERGRANULAR, POSSIBLY HIGH PERMEABILITY
10-50% ALTERED; SUBHEDRAL
GRAIN SIZE: VERY FINE; RANGE: MICROCRYSTALLINE TO FINE
GOOD INDURATION
CEMENT TYPE(S): DOLOMITE CEMENT
ACCESSORY MINERALS: CALCITE-40%
FOSSILS: MILIOLIDS, BENTHIC FORAMINIFERA

2050 - 2060 LIMESTONE; VERY LIGHT ORANGE
25% POROSITY: INTERGRANULAR, POSSIBLY HIGH PERMEABILITY
GRAIN TYPE: BIOGENIC, CALCILUTITE
70% ALLOCHEMICAL CONSTITUENTS
GRAIN SIZE: FINE; RANGE: VERY FINE TO GRANULE
MODERATE INDURATION
CEMENT TYPE(S): CALCILUTITE MATRIX
ACCESSORY MINERALS: DOLOMITE-30%

FOSSILS: MILIOLIDS, BENTHIC FORAMINIFERA

2060 - 2080 LIMESTONE; VERY LIGHT ORANGE
25% POROSITY: INTERGRANULAR, POSSIBLY HIGH PERMEABILITY
GRAIN TYPE: BIOGENIC, CALCILUTITE
70% ALLOCHEMICAL CONSTITUENTS
GRAIN SIZE: FINE; RANGE: VERY FINE TO GRANULE
MODERATE INDURATION
CEMENT TYPE(S): CALCILUTITE MATRIX
ACCESSORY MINERALS: DOLOMITE-03%
FOSSILS: MILIOLIDS, BENTHIC FORAMINIFERA

2080 - 2082 DOLOSTONE; VERY LIGHT ORANGE TO GRAYISH BROWN
25% POROSITY: INTERGRANULAR, POSSIBLY HIGH PERMEABILITY
50-90% ALTERED; SUBHEDRAL
GRAIN SIZE: FINE; RANGE: MICROCRYSTALLINE TO FINE
GOOD INDURATION
CEMENT TYPE(S): DOLOMITE CEMENT, CALCILUTITE MATRIX
ACCESSORY MINERALS: CALCITE-40%
FOSSILS: MILIOLIDS, BENTHIC FORAMINIFERA

2082 - 2085 LIMESTONE; YELLOWISH GRAY
15% POROSITY: INTERGRANULAR, LOW PERMEABILITY
GRAIN TYPE: CALCILUTITE, BIOGENIC, CRYSTALS
30% ALLOCHEMICAL CONSTITUENTS
GRAIN SIZE: MICROCRYSTALLINE
RANGE: CRYPTOCRYSTALLINE TO MEDIUM; GOOD INDURATION
CEMENT TYPE(S): CALCILUTITE MATRIX
ACCESSORY MINERALS: DOLOMITE-10%
FOSSILS: MILIOLIDS, BENTHIC FORAMINIFERA

2085 - 2087 DOLOSTONE; LIGHT GRAY TO MODERATE GRAY
15% POROSITY: INTERGRANULAR, LOW PERMEABILITY
50-90% ALTERED; ANHEDRAL
GRAIN SIZE: MICROCRYSTALLINE
RANGE: MICROCRYSTALLINE TO FINE; GOOD INDURATION
CEMENT TYPE(S): DOLOMITE CEMENT
ACCESSORY MINERALS: CALCITE-40%
FOSSILS: MILIOLIDS, BENTHIC FORAMINIFERA

2087 - 2089 DOLOSTONE; GRAYISH BROWN
15% POROSITY: INTERGRANULAR, PIN POINT VUGS
LOW PERMEABILITY; 50-90% ALTERED; EUHEDRAL
GRAIN SIZE: VERY FINE; RANGE: MICROCRYSTALLINE TO FINE
GOOD INDURATION
CEMENT TYPE(S): DOLOMITE CEMENT
ACCESSORY MINERALS: CALCITE-10%
FOSSILS: BENTHIC FORAMINIFERA

2089 - 2091 LIMESTONE; WHITE TO GRAYISH ORANGE PINK
20% POROSITY: INTERGRANULAR, LOW PERMEABILITY
GRAIN TYPE: CALCILUTITE, BIOGENIC
40% ALLOCHEMICAL CONSTITUENTS
GRAIN SIZE: VERY FINE; RANGE: MICROCRYSTALLINE TO GRANULE
MODERATE INDURATION
CEMENT TYPE(S): CALCILUTITE MATRIX
ACCESSORY MINERALS: DOLOMITE-20%
FOSSILS: BENTHIC FORAMINIFERA

2091 - 2095 DOLOSTONE; WHITE TO GRAYISH BROWN
20% POROSITY: INTERGRANULAR, LOW PERMEABILITY
10-50% ALTERED; SUBHEDRAL
GRAIN SIZE: VERY FINE; RANGE: MICROCRYSTALLINE TO FINE
GOOD INDURATION
CEMENT TYPE(S): DOLOMITE CEMENT
ACCESSORY MINERALS: CALCITE-50%
FOSSILS: BENTHIC FORAMINIFERA

2095 - 2100 DOLOSTONE; GRAYISH BROWN TO GRAYISH ORANGE
20% POROSITY: INTERGRANULAR, LOW PERMEABILITY
90-100% ALTERED; SUBHEDRAL
GRAIN SIZE: VERY FINE; RANGE: MICROCRYSTALLINE TO FINE
GOOD INDURATION
CEMENT TYPE(S): DOLOMITE CEMENT
ACCESSORY MINERALS: CALCITE-10%
FOSSILS: MILIOLIDS, BENTHIC FORAMINIFERA

2100 - 2105 LIMESTONE; LIGHT GRAY
15% POROSITY: INTERGRANULAR, LOW PERMEABILITY
GRAIN TYPE: CALCILUTITE, BIOGENIC
25% ALLOCHEMICAL CONSTITUENTS
GRAIN SIZE: MICROCRYSTALLINE
RANGE: CRYPTOCRYSTALLINE TO MEDIUM; GOOD INDURATION
CEMENT TYPE(S): CALCILUTITE MATRIX
ACCESSORY MINERALS: DOLOMITE-10%
FOSSILS: BENTHIC FORAMINIFERA

2105 - 2115 DOLOSTONE; LIGHT GRAYISH BROWN
15% POROSITY: INTERGRANULAR, LOW PERMEABILITY
90-100% ALTERED; ANHEDRAL
GRAIN SIZE: VERY FINE; RANGE: MICROCRYSTALLINE TO FINE
GOOD INDURATION
CEMENT TYPE(S): DOLOMITE CEMENT
ACCESSORY MINERALS: CALCITE-05%

2115 - 2120 DOLOSTONE; LIGHT GRAY
15% POROSITY: INTERGRANULAR, LOW PERMEABILITY
50-90% ALTERED; ANHEDRAL
GRAIN SIZE: MICROCRYSTALLINE
RANGE: MICROCRYSTALLINE TO FINE; GOOD INDURATION
CEMENT TYPE(S): DOLOMITE CEMENT
ACCESSORY MINERALS: CALCITE-15%
FOSSILS: MILIOLIDS, BENTHIC FORAMINIFERA

2120 - 2130 DOLOSTONE; MODERATE YELLOWISH BROWN
20% POROSITY: INTERGRANULAR, LOW PERMEABILITY
50-90% ALTERED; EUHEDRAL
GRAIN SIZE: VERY FINE; RANGE: VERY FINE TO FINE
GOOD INDURATION
CEMENT TYPE(S): DOLOMITE CEMENT
ACCESSORY MINERALS: CALCITE-10%

2130 - 2137 DOLOSTONE; DARK YELLOWISH BROWN TO MODERATE YELLOWISH BROWN
25% POROSITY: INTERGRANULAR, POSSIBLY HIGH PERMEABILITY
90-100% ALTERED; EUHEDRAL
GRAIN SIZE: FINE; RANGE: VERY FINE TO FINE
GOOD INDURATION
CEMENT TYPE(S): DOLOMITE CEMENT

2137 - 2148 DOLOSTONE; GRAYISH BROWN
15% POROSITY: INTERGRANULAR, LOW PERMEABILITY
90-100% ALTERED; ANHEDRAL
GRAIN SIZE: MICROCRYSTALLINE
RANGE: MICROCRYSTALLINE TO VERY FINE; GOOD INDURATION
CEMENT TYPE(S): DOLOMITE CEMENT
ACCESSORY MINERALS: CALCITE-02%

2148 - 2150 DOLOSTONE; LIGHT GRAY TO DARK GRAY
20% POROSITY: INTERGRANULAR, LOW PERMEABILITY
50-90% ALTERED; EUHEDRAL
GRAIN SIZE: FINE; RANGE: MICROCRYSTALLINE TO FINE
GOOD INDURATION
CEMENT TYPE(S): DOLOMITE CEMENT
ACCESSORY MINERALS: CALCITE-20%

2150 - 2154 DOLOSTONE; MODERATE YELLOWISH BROWN
20% POROSITY: INTERGRANULAR, LOW PERMEABILITY
90-100% ALTERED; SUBHEDRAL
GRAIN SIZE: VERY FINE; RANGE: VERY FINE TO FINE
GOOD INDURATION
CEMENT TYPE(S): DOLOMITE CEMENT

2154 - 2159 DOLOSTONE; LIGHT GRAY TO DARK GRAY
15% POROSITY: INTERGRANULAR, LOW PERMEABILITY
50-90% ALTERED; ANHEDRAL
GRAIN SIZE: MICROCRYSTALLINE
RANGE: MICROCRYSTALLINE TO FINE; GOOD INDURATION
CEMENT TYPE(S): DOLOMITE CEMENT
ACCESSORY MINERALS: CALCITE-10%
FOSSILS: BENTHIC FORAMINIFERA

2159 - 2160 DOLOSTONE; DARK YELLOWISH BROWN TO DARK YELLOWISH BROWN
20% POROSITY: INTERGRANULAR, LOW PERMEABILITY
90-100% ALTERED; SUBHEDRAL
GRAIN SIZE: VERY FINE; RANGE: MICROCRYSTALLINE TO FINE
GOOD INDURATION
CEMENT TYPE(S): DOLOMITE CEMENT

2160 - 2166 DOLOSTONE; GRAYISH BROWN
15% POROSITY: INTERGRANULAR, LOW PERMEABILITY
50-90% ALTERED; ANHEDRAL
GRAIN SIZE: MICROCRYSTALLINE
RANGE: CRYPTOCRYSTALLINE TO VERY FINE; GOOD INDURATION
CEMENT TYPE(S): DOLOMITE CEMENT
ACCESSORY MINERALS: CALCITE-10%

2166 - 2170 DOLOSTONE; GRAYISH BROWN
25% POROSITY: INTERGRANULAR, POSSIBLY HIGH PERMEABILITY
90-100% ALTERED; EUHEDRAL
GRAIN SIZE: FINE; RANGE: VERY FINE TO MEDIUM
GOOD INDURATION
CEMENT TYPE(S): DOLOMITE CEMENT

2170 - 2180 DOLOSTONE; LIGHT GRAY TO GRAYISH BROWN
20% POROSITY: INTERGRANULAR, LOW PERMEABILITY
50-90% ALTERED; SUBHEDRAL
GRAIN SIZE: MICROCRYSTALLINE

RANGE: MICROCRYSTALLINE TO FINE; GOOD INDURATION
CEMENT TYPE(S): DOLOMITE CEMENT
ACCESSORY MINERALS: CALCITE-25%
FOSSILS: MILIOLIDS, BENTHIC FORAMINIFERA

2180 - 2195 LIMESTONE; VERY LIGHT ORANGE TO LIGHT GRAY
25% POROSITY: INTERGRANULAR, POSSIBLY HIGH PERMEABILITY
GRAIN TYPE: BIOGENIC, CALCILUTITE
80% ALLOCHEMICAL CONSTITUENTS
GRAIN SIZE: FINE; RANGE: VERY FINE TO GRANULE
MODERATE INDURATION
CEMENT TYPE(S): CALCILUTITE MATRIX
ACCESSORY MINERALS: DOLOMITE-25%
FOSSILS: MILIOLIDS, BENTHIC FORAMINIFERA

2195 - 2218 LIMESTONE; WHITE
20% POROSITY: INTERGRANULAR, LOW PERMEABILITY
GRAIN TYPE: BIOGENIC, CALCILUTITE
60% ALLOCHEMICAL CONSTITUENTS
GRAIN SIZE: VERY FINE; RANGE: MICROCRYSTALLINE TO GRANULE
MODERATE INDURATION
CEMENT TYPE(S): CALCILUTITE MATRIX
ACCESSORY MINERALS: DOLOMITE-05%
FOSSILS: MILIOLIDS, BENTHIC FORAMINIFERA

2218 TOTAL DEPTH

APPENDIX A-2
SITE GEOLOGIST'S DESCRIPTIONS

SOUTH FLORIDA WATER MANAGEMENT DISTRICT
LITHOLOGIC
PROJECT: C-13 WELL N0: D-1 DATE: 12/14/92

TIME STARTED: 11:00 A.M.

DEPTH (FT)	GEOLOGIC DESCRIPTION
GL (Note)	0-30' Drilled W/Auger, Set 27' of 30" Steel Pit Casing.
0-30	No samples
30-35	Sand, white-tan, med. grained(mg), oolitic, fairly well indurated; carbonate cement shell frags: minor, wht. 10% silty clay.
35-40	Sand, wht, oolitic, shells, minor (more shells than above),less clay fraction.
40-45	As above.
45-50	As above, shells, tr.calcite, more grey silstone.
50-55	As above, increasing grey siltstone 15%.
55-60	Decreasing siltstone 10%.
60-63	As above, chunks of grey siltstone as above.
63-65	Sand, 65% wht-tan as above. 30% silt, grey chunks, mod.indurated. 5% shell & wht chalk.
65-70	Sand, 70% wht-tan to calcite grey silt, as above tr. chalk, shells.
70-75	Sand, as above, less silt.
75-80	Sand and calcite, silt as above.
80-90	Sand 80%, calcite, phosphate nodules and grains.
90-100	No sample.
100-105	Sand and limestone, wht-tan, grey silt, calcite and shell to phosphate, chalk.
105-110	Sand and limestone, tan-grey, well indurated small chunks.

110-115	Oolitic,grey sand: oolitic, tr. chalk.
115-117	Sand and limestone, grey & tan as above, shells, phosphate as above.
117-120	Sand and limestone, tan-grey, tr. phosphate.
120-125	Sand and Limestone, as above.
125-150	Sand and limestone, as above, tr. phosphate, some shells, tr. calcite, chalk. Good amount of chalk and phosphate.
150-153	No sample.
153-155	Limestone and sandy limestone: tan-grey-dk.grey grainy, tr. phosphate, chalk, v.minor trace small shells.
155-160	Limestone and sandstone, as above, more shell, chalk.
160-165	As above, more limstone, chalky.
165-178	Limestone, grey, hard, well indurated, less-no chalk.
178-180	Limestone, dk.grey with fine gr. sandy white limestone, oolitic with some chalk.
180-185	Sandy limestone, dk.grey: tan sandy limestone with traces of phosp. quartz present with small small shell frags.
185-190	As above with more shell frags, also larger shell. Dark grey limestone present. V.hard limestone.
190-195	Sandy limestone, tan to white, with some dark limestone; less frags of shell. Quartz sand present, well rounded grain size.
195-200	As above with specks of phosphate.
200-208	As above.
208-210	Sandy limestone, tan and grey, with calcite. Contains small specks of phosp., grain size, very small with shell frags.
210-215	As above.

215-220	As above, with small frags of cone-shaped shell increase. limestone appears harder.
220-225	As above.
225-230	As above.
230-237	As above.
237-240	Clay, plastic, tan to lt.brown. Sandstone, tan to white. 20% shell, 20% clay, 60% sand and limestone. No phosph.
240-245	As above.
245-250	Sand and limestone, as above 85%, with trace of clay as above.
250-255	Sandy limestone, 90%, dark green with tan lime-stone.(Sand: mg, carbonate cmt. aggregates) small shell frags.
255-268	Sand, 90%, lt.green-dk.green with tan limstone as above, shell frags as above.
268-270	Sand, 90%, caco3 cmt., fine-m.grained, lt.green-grey, tr. phosphate. Shell 10%.
270-298	As above.
298-300	Shell, 60%, green-grey, and tan limestone.
300-305	As above.
305-310	As above, containing green silty clay. Sand and shell; sand: lt.green, caco3 cmt.,f-m gr.,vf-f grn.,grn-hgrn & silt. Some phosphate, tr. clay.
310-332	As above. Grn-dk.grn silty clay.

332-335	Sand and shell;sand with lt.gr. caco3 limestone.
335-340	As above, with tr. phos., tr. clay
340-361	As above.
361-392	Sandy limestone, caco3 cmt., dark green with tan limestone. Tr. phos.
392-395	Clay, silty green,with dark green and tan lime-stone frags. Small specks of phos.
395-400	Shell frags, 90%, with sandy gray limestone, with trace of phosphate and some calcite.
400-405	As above.
405-410	As above, with increased silty green clay.
410-415	Shell frags, 60%, and sandy gray limestone, frags of quartz and tan fine grain limestone with phos. 40% clay: olive silty clay.
415-420	As above, 60% clay, 30% shell, 10% dk.and tan limestone.
420-423	As above, 70% clay, 20% shell, 10% dk.and tan limestone.
423-425	As above, 85% clay, 10% shell, 5% dk.and tan limestone.
425-430	95% silty plastic green clay, with 3% tan lime-stone, and 2% shell.
430-435	As above.
435-440	95% clay, with 5% frags of tan limestone and shell.
440-445	98% clay, with frags of shell and limestone.

445-450	95% clay, with 3% tan and dk.limestone, 2% shell frags.
450-456	99% clay, with tan and dk.limestone.
450-460	Clay: 60%, dk.green, plastic (mod), silty, tr. phosph. Limestone: 30%, sandy, md-cs grained, wht,tan & grey. Shell: 9%, small frags, wht-tan, some whole small clamshells,(buttercup lucines).
460-475	Clay and limestone as above.
475-483	Clay: 80%, more plastic than above. Sandy lime-stone as above.
483-485	60% silty green clay, 30% intergranular limestone nodules and sandstone, with 5% shell fragments ranging 2 to 4mm in length, 1% whole "buttercup lucine" shells; 4% trace phosphorites.
485-490	As above.
490-500	As above.
500-510	Sandstone, limestone and quartzitic grains , size increase ranging 4 to 6mm in width/length, all contained into a green silty clay matix.
510-515	As above, with increase of grain components 40%, with 50% being silty green hawthorn clay.
515-530	65% silty green phosphoritic clay matrix with 25 to 30% sandy limestone as above.
530-540	As above.
540-545	65% silty, green phosphoritic clay, +/- 30 gray

	to tan limestone as above; chalky, also introducing black angular limestone, platy cleavage.
545-550	55% silty, green phosphatic clay matrix, 30% chalky gray limestone, size 3mm, trace shell fragments along with trace of dark angular limestone.
550-560	As above however, lesser amount of phosphatic specs inside clay matrix. 60% clay green matrix, 25% gray, chalky, limestone, 10% tan to gray oolitic limestone, trace of coquina limestone and dark, angular limestone.
560-565	Increasing amount of soft green silty clay 75 to 80%. 5% oolitic limestone, tan to light gray. Tr. limestone nuggets ranging in size from 3mm to 5mm in length.
565-570	As above.
570-575	As above with an increase in plasticity.
575-580	Clay: light green to milky white, chalky yet less plastic. "Shark tooth".
580-600	Clay: 80%, lt. to med.gray, mod. plasticity. 20% limestone and sandy limestone as above.
600-605	Clay: 95%, as above, more plastic, nodules of adhesive clay. 5% limestone as above.
605-610	Clay: 95%, globular plastic, light green to milky white. 5% limestone grains.
610-615	As above.
615-620	As above.
620-630	As above with lesser degree of limestone chips.

630-640	Clay: 95%, globular plastic, somewhat soupier.
640-650	98% chunky, milky clay with trace of limestone chips.
650-660	As above.
660-670	As above, increase of limestone chips, make up 4%.
670-680	Clay: 97%, light green to milky, decreasing in plasticity, silty.
680-690	As above.
690-700	As above, yet clay comprised of larger size limestone chips, no additional limestone content.
700-710	Clay: gray-green as above, mod. plasticity, little to no limestone of rock.
710-725	Clay: as above, increase slightly in limestone as above, less plastic.
725-730	Clay; 40% gray-green and silt as above, 60% limestone; white-tan, grainy, tr. shell, tr. phosphate.
730-755	Clay: 50%, as above, plastic. Limestone; 45%, white, med. grain, chalky, some subangular, tr. oolitic, mod. well indurated, carb. cmt. Shark tooth, tr. phosphorite.
755-763	As above, increasing limestone, tr. chert or siltstone; olive green, subangular, translucive, 4-6mm, no reaction with acid, hard.
763-770	Clay: comprised of 50% matrix of light green to gray, 40% limestone grains ranging in size from 2mm to 4mm, trace chert fragments, little to no HCL reaction.

770-780	Clay: as above,50%, limestone; white to tan, fine to med. grain, some platy, oolitic trace of phosphate.
780-790	As above, trace chert(platy cleavage).
790-795	Clay: 70%, limestone; 30% as above.
795-824	Clay and limestone as above.
824-830	80% light green plastic clay, 5% fragmented light colored shells, 5% limestone chips, oblong to round, coarse grained, 2% chert chips.
830-840	As above.
840-850	80% light green plastic clay, 10% limesone chips, 5% dark limestone chips, trace chert fragments.
850-855	As above, increase of chert fragements.
855-860	90% clay, green plastic, 10% oolitic limestone nodules, trace of chert.
860-870	As above.
870-875	90% clay, light green, 10% limestone.
875-880	80% clay, light green, plastic. Combination of anthracite; black to brown, semiangular, well indurated. Oolitic limestone; white, med. grain, poorly indurated. siltstone; olive green, mod. indurated, platy, coquina rock.
880-885	90% clay as above, 10% limestone as above, some dark olive limestone, well indurated, crypto-crystalline, hard, angular.
885-890	80% clay light green, plastic. 15% limestone, olive green to light gray, moderately indurated, fine to med. grained, shell molds, tr. shell frag-

	ments, tr. phosphate nodules.
890-900	As above, slight increase in phosphate nodules.
900-905	As above, trace crinoidal stems.
905-915	90% clay as above, 5% siltstone, fragments.
915-920	80% clay, light green, plastic. 5% limestone, light green to tan, modurately indurated, med. grain, shell molds, trace of crinoid stems, siltstones; d.brown to black.
920-940	As above.
940-945	80% limestone, light tan-green, med. grain, mod. indurated. 15% clay, light green, less plastic, tr. shell fragments.
945-955	90% limestone, tan to light brown, phosphatic specs, poorly indurated, fine to med. grain. 10% micritic mud, trace snail molds.
955-965	50% carbonaceous mud, slightly plastic, tan to green. 50% limestone as above.
965-970	80% limestone, tan to light olive green, fine grain, poorly indurated. 20% carbonaceous mud as above, tr. phosphate, tr. shell.
970-975	80% limestone, as above, abundant phosphate specs, 20% mud as above.
975-985	90% limestone, tan-lt.green, med. grain, poorly indurated, tr. phosphate, 9% clay as above, tr. shell frags, tiny disk-shaped leps, crinoid stems, shark tooth.
985-990	90% limestone, as above, shell molds, increasing tiny disk leps, tr. crinoids as above.
990-995	100% limestone, as above, 10% white limestone; fairly well indurated, fine grain, tr. tiny leps as above, tr. shell frags.
995-1000	100% limestone, 60% white, 1/2 fine grained, mod. indurated, 1/2 cryptocrystalline, angular, hard, tr. wishbone coral, 20% tan-lt.green as above, 10% coral and crinoids.

SOUTH FLORIDA WATER MANAGEMENT DISTRICT
LITHOLOGIC
PROJECT: C-13 WELL NO: D-1 DATE:1/25/93

DEPTH (FT)	GEOLOGIC DECRIPTION
1000-1005	Limestone: 100% Mixed, olive green-green; hard micro crystalline, some conchoidal fractures, angular, subangular, hard, no porosity black:hard, sub-rounded and dense. White, hard-mod.hard, shell molds, biogenic, no chalk or silt. Tr. clay:from above, tr. cement:from grouting.
1005-1008	Limestone: 90% wht-lt.gray, biogenic, abundant crinoid, shell molds. Med-coarse grained, friable, no visible leps or cones, tr. silt, wht.
1008-1018	Limestone: 100% wht to lt.gray med grained, mod. friable shell molds, shark teeth, criniods, small shells(misc), possible tr. leps.
1018-1025	Limestone: 100% med.-dk.gray, hard, slow drlg., crystalline, some solution vugs and moldic porosity, tr.shell molds, tr. calcite,tr. snail.
1025-1030	Limestone as above 80%, limestone: 20%; m.-dk.gray dense, hard, tr. shell molds, calcite a.a., tr. crinoids.
1030-1035	Limestone: 85% dk.gray: sucrosic, hard; black specks, indicative of carbonaceous reducing environment, blk.specks resemble phosphate specks, tr. crinoids, tr. shells.
1035-1038	Limestone: 10% m-dk.gray as above, 5% wht.silty clay, carbonaceous.
1038-1040	As above.
1040	Limestone: lt.orange "Avon Park" dictyoconus, crinoids, sand dollars, etc.
1040-1050	Limestone: 100% pale orange, med. grained, mod. friable, numerous buttons up to 3/4" dia., dictyoconus numerous, crinoids, shell molds moderate-high silt fraction; good intergan porosity.
1050-1060	As above, becoming slightly finer grained, more silty, trace fossils as above.

1060-1065	Limestone; lt.tan-pale orange(lees orange than above), finer grained, lots of small cones.
1065-1068	As above, 85%, 10% limestone: dk.gray-blk.; microcrystaline, platy, hard.
1068-1080	Limestone: wht-tan-pale orange, oolitic, grainy, fairly well indurated, oolitic silty-sand component washing through screen, low perm, buttons and cones.
1080-1090	Limestone: pale orange, oolitic, fairly well indurated, intergran porosity, low perm component, much more indurated, cones.
1090-1100	Limestone: wht-tan, vf.g, silty-chalky, low perm, buttons and cones a.a.
1100-1103	Limestone: tan-light shade of pale orange; f.g., silty, oolitic, mod. indurated, low perm.
1103-1105	Limestone: lt.shade pale orange-tan; well indurated m.g., less silt, large button, pin-point, and moldic porosity.
1105-1110	50% limestone as above; 50% limestone; dk.gray-blk, microcrystalline, hard platy cleavage.
1110-1115	Limestone: lt.gray, v.hard, cryptocrystalline, angular, large fragments, some pin-point porosity, low-no silt. 10% black-gray limestone as above increased porosity here.
1115-1120	Limestone: tan-lt.gray, well indurated, vuggy, pin pt. porosity, prob. low perm due to silty component.,tr. snails, sanddollar buttons, shell frags.
1120-1125	Limestone: 80% tan-lt.orange, f-med. grained,mod-well indurated, siltstone: 20%, dk.gray-blk. platy cleavage, well indurated, tr. crinoid stems, buttons.
1125-1130	Limestone: tan-pale orange, f-m. grained, very gritty almost sandy, lots of silt and fines, low perm, well cemented rounded aggregates with v.fine caco3 cement.
1130-1140	Limestone: as above, v.silty, low perm.
1140-1150	Limestone: white-lt.tan, mostly granular, f-med. grained, partly(10%) crystalline, tr. small cones.

1150-1160	Limestone: bright white, v.well indurated,to crystalline, shell molds present, discharge milky white and silty, increase to abundant small-med. cones in last few feet. Cones and buttons.(Wht-tan silt f-vf.g. to calcareous ooze in pit).
1160-1170	Limestone: tan-lt.brown, well indurated, m. grained tr. cones.
1170-1175	Limestone: tan-pale orange, well indurated, pin-point porosity, cones, hard.
1175-1180	Limestone: lt.tan-white, semi-platy, well indurated some portion(40%) crystalline, chalky silt in water, low-no perm
1180-1193	Limestone: wht. 80%, well indurated as above, and siltstone (20%), blk.-dk.gray, no fizz HCL, hard, platy.
1193-1200	Limestone: 80%, light shade of pale orange-tan, well cemented, v.fine grain, powder like matrix (not crystalline), mod. hardness, tr. shell molds and worm burrows, no perm or appreciable porosity. Limestone: 20%, white, semi-crystalline to mod. indurated, m.grained full of white silt and f.g. sandy carbonate mud. Tr. cones, tr. calcite. Lt. orange silt and carbonate ooze(mud)in discharge.
1200-1215	Limestone: tan-pale orange and white limestone as above.
1215-1221	Limestone: 98%, tan-v.pale orange as above, 2% wht. limestone as above, a lot of silt and cloudiness in discharge a.a.
1221-1230	Limestone: tan-lt.brown, poorly mod. indurated, vf. f.grn., tr. shell molds, partial snail molds, no visible cones, abundant silt and calc. ooze, v.low-no perm.
1230-1251	Limestone: as above.
1251-1270	Limestone: as above. All could be called calcare-nite, mg indurated-silty calcareous grains, low-no perm.
1270-1285	Limestone: 90% as above, siltstone: 5%, blk.dk. gray, fissile, platy, lt.wt. not v. dense, lots of calcareous mud with silt as above. Low-no perm.

1285-1290	Limestone: 100%, tan-pale orange, calcarenite as above, mod. indurated, small cuttings, abundant cones, lots of silt and calc. mud in discharge.
1290-1295	Limestone: tan as above, less orange, 5% trace siltstone; blk. as above, buttons.
1295-1305	Limestone: 30%,as above, 70% siltstone: v.light, low density, like gravel, black when wet, gray gravel bed. Blk.-gray silt and fines in discharge.
1305-1315	Limestone: 100%, tan-pale orange as above, v.silty. cones, buttons,tr. white chalk, prob. low perm due to silt in discharge.
1315-1325	Limestone: 80%, tan-calcarenite, small cuttings, abundant cones, tr. buttons, silty and low perm. Limestone: 20%, coal blk.-dk.gray, crystalline, well indurated, low-no porosity, milky silt in discharge.
1325-1330	Limestone: 95%, tan-lt. orange calcarenite as above 5% blk. limestone a.a., milky silt in discharge, cones.
1330-1335	Limestone: 85%, tan-lt. orange as above, 30% of the 85% is well indurated-crystalline, harder, trace of white chalk, milky silt in discharge. 15% dk.gray clay, plastic, in clumps, abundant cones.
1335-1345	Limestone: 95%, tan-lt. orange as above, mostly calcarenite, some crystalline ext. well indurated nodules, 5% wht. chalk-clay, tr. cones.
1345-1355	Limestone: as above.
1355-1365	Limestone: 30% as above, 70% black-dk.gray poorly indurated limestone with some well indurated gray and black, evidently organic in deposition, grain size range from med.-v.fine, mostly fines. Dk.gray sand and silty calcareous mud, v.fine grains, proceeded by long discharge of silt and clay size carbonate mud, and sand. No siliceous sand, all carbonate. V. low perm., organic deposit.
1365-1375	Limestone: 95%, tan-pale orange calcarenite, abundant cones, mod. well indurated, 5% limestone dk.gray-black as above, silty fraction in discharge.

1375-1380	Limestone: tan-pale orange as above, mostly silt, fine grains, low perm.
1380-1385	Limestone: 90%, coal blk., micrite, appears organic in origin, well cemented, mod. well indurated, abundance of blk. silt in discharge. Low perm. 10% tan limestone as above.
1385-1390	Limestone: 50%, tan-pale orange as above, buttons. Limestone: 45%, gray, mod. indurated, f.-m. grained low perm., calcarenite. 5% white chalk, tr. cones.
1390-1400	Limestone: lt.gray-tan, calcarenite, f-m. grained, poor mod. indurated, some shell molds, silty with tr. of chalk. Low-no perm. 5% dk.gray-black limestone as above, tr. cones.
1400-1405	Limestone: 40%, lt.gray-tan as above. Limestone: 60%, m.gray, hard, cryptocrystalline, pin holes, tr. calcite, poss. healed fractures or solutioning.
1405-1410	Limestone: calcarenite, tan-cream, v. silty, gritty low perm.
1410-1420	Limestone: as above with 25% blk.gray limestone calcarenite.
1420-1430	Limestone: 70%, med.dk.gray with some black, hard, fissile and granular, mod. indurated, low perm. 30% limestone: tan-cream calcarenite as above.
1430-1435	Limestone: tan-cream, v. hard cryptocrystalline, platy cuttings resulting from slow drilling, no visible porosity, no calcite, no cones.
1435-1440	Limestone: tan-cream, calcarenite, gritty, f-m. grained, mod. indurated cutting pieces, abundance of silt and carbonate mud. Low perm.
1440-1445	Limestone: Lenses of tan-cream limestone as above and lt-med.gray limestone, mod. well indurated, f-vf. grain calcarenite, some well cemented, mostly silt and sand size. Low perm.
1445-1450	Limestone: 85%-95%, tan-cream as above, +/- 10% gray clay, mod. plastic, abundant silt, snails.
1450-1460	Limestone: as above, no clay, 15% gray limestone. Cream and gray calcarenite mix, v. gritty, silty limestone, tr.(5%) of hard gray limestone, fissile and platy, hard.

1460-1470	As above.
1470-1475	Limestone: gray, f-m. grained calcarenite, gray silt in discharge, seem impermeable, intergran porosity, poor-mod. indurated, tr. shell frags, tr. cones, extremely silty.
1475-1485	Limestone: 50%, gray as above. 40% limestone, tan, 1/2 is f-m. grained calcarenite, soft, 1/2 is well indurated, hard, fossiliferous limestone, buttons and cones abundant. Mod. silty. 10% hard, well indurated, limestone, gray, moldic and pin-point porosity.
1485-1490	Calcarenite 80%, tan, f-m. grained, poorly-mod. indurated, 20% gray calcarenite as above, mod. silty.
1490-1500	Limestone: 95%, white,pale tan calcarenite f-m. grained, chalky, extremely silty, 10% gray shale, hard, fissile.
1500-1505	Limestone: white-pale tan, harder than above, cryptocrystalline, pin hole porosity, some vugs and solutioning, good porosity, platy, dense.
1505-1520	Limestone: white tan, interbeded hard, fissile, platy limestone and f-m. grained calcarenite, abundance of silt in discharge, no fossils, mostly calcarenite.
1520-1530	Limestone: dark tan-light brown(coffee color), hard, cryptocrystalline, platy, no apparent porosity, no calcite, prob. dense.
1530-1534	Limestone: white tan, v. silty, soft, poorly indurated calcilutite and calcarenite, chalky, low-no perm., tr. buttons.
1534-1545	Limestone: white, interbeded 50/50 of 50% f-m. grained calcarenite with tr. of chalk, abundance of silt in discharge, low perm., intergran porosity, 50% well indurated, cryptocrystalline, hard, no visible porosity, tr. cones.
1545-1550	Limestone: 80%, tan-cream, hard, platy, crypto-crystalline, no visible porosity, tr. chalk. Lime-stone 20%: f-m. grain calcarenite as above.
1550-1555	Limestone: 70%, f-vf. grained, f.g. calcarenite, poorly-mod. indurated, intergranular porosity, poss. perm., cones and forams abundant. Siltstone: 30%, dk.gray, platy, no perm.

1555-1560	Limestone: 90%, white f.g. calcarenite, 10% chalk and silt, low-no perm. as above. 10% siltstone, gray as above, tr. forams as above.
1560-1565	Limestone: tan-white, f-med. grain calcarenite, slightly more indurated than above, some tan-pale orange, button frags., not as grainy, less silt than above. Tr. buttons.
1565-1570	Limestone: tan, moderately to well indurated,v.f.-fine grained, some intergranular porosity, hard, tr. white and greenish blue chalk and clay.
1570-1575	Limestone: tan-gray as above, tr. chalk, cones and forams as above.
1575-1580	Limestone: as above, more tan-cream, increasing siltyness and chalk.
1580-1585	Limestone: bright white,pinhole porosity,worm burrows, v. hard, platy, angular, crypto-crystalline, fair porosity, tr. forams.
1585-1590	Limestone: 90%, white as above. 10% siltstone, gray, mod. well indurated, less silt than above, tr. forams as above.
1590-1593	Limestone: wht. to tan, v.f.-fine grained, calci-lutite, poorly indurated, chalky and silty. 5% siltstone dk.gray as above, tr. forams, disks.
1593-1595	Limestone: tan-brown(mocha), v.f.-fine grained, poorly indurated, silty. 10% buttons and forams.
1595-1605	Limestone: tan, f.-v.fine grained calcarenite , poorly indurated, poss. intergran porosity, tr. chalk, tr. buttons.
1605-1610	Limestone: white-tan as above.
1610-1615	Calcareous sand and silt, tan-lt.brown, unconsoli-dated, v.f.-fine and med. grained, poorly sorted, tr. chalk, abundance of small buttons, poor perm., soft.
1615-1620	Calcareous sand and mud, med.-dk.gray, finer grained than above, v.f.-fine grained, poorly sorted, organic deposit, black coal-like nodules, low-no perm., soft.

1620-1623	Calcareous sand, gray-tan and black, poorly sorted, silty, coarser grained than above.
1623-1627	Limestone: 90%, mostly tan, some gray, blk. and white, poor mod. indurated, f.-med. grained calcarenite, abundance of disks and cones.
1627-1635	Limestone: 90%, tan, some dark and light colored, mod. indurated, fine to med. grained. +/- 5% siltstone, gray to dark, fine grained.
1635-1640	As above, tan, tr. forams.
1640-1645	Limestone: 90%, tan to white, medium grained, mod. induration. Tr. forams.
1645-1650	Limestone: 90%, tan to white, moderately indurated, calcilutite, calcarenite,+/- 5% forams, disk shape, tr. chalk, tr. silt.
1650-1653	Limestone: 90%, tan to brown, mod. to well indurated, silty, chalky, light colored, tr. forams.
1653-1658	Limestone: 90%, tan, moderately indurated, calcarenite with some calcilutite, +/- 5% siltstone, gray, poorly indurated, fine grained, tr. forams.
1658-1665	Limestone: dark gray and black organic deposit, tr. chalk, v.f.-fine grained calcarenite, low perm, abundance of silt.
1665-1670	Limestone: tan-cream, calcilutite 50%, calcareous sand and silt 50%, abundant forams and cones.
1670-1690	Limestone: 50% gray, 50% tan as above.
1690-1700	Limestone: tan-cream, v.f.-fine grained calcilutite poorly indurated, abundance of silt, low perm., abundant forams,cones, snails, disks and buttons, 5 to 10% gray limestone as above.
1700-1703	Limestone: blk.-dk.grey, fissile, hard, platy, cryptocrystalline, no apparent porosity, small tan disks, forams.
1703-1708	Limestone: 70%, blk.-dk.gray as above, 30% tan-gray calcilutite, abundance of silt.
1708-1715	Limestone: tan-cream, hard, platy angular, dense, no visible porosity, low silt and sand content, potential perm., no calcite.

1715-1721	Limestone: lt-med.gray, f. grained calcarenite, poorly indurated, sandy calcareous mud, low perm., tr. forams.
1721-1725	Limestone: dk.gray, mod-well indurated, f-med. grained calcarenite, angular subrounded. 5% tan calcarenite as above with cones and forams, low silt content.
1725-1730	Limestone: beige-lt.tan, poorly-mod. indurated f.-v.f. grained calcarenite and calcilutite, low silt and chalk component.
1730-1735	Limestone: tan-cream to pale orange v.f.-f. grained calcarenite, abundant cones, silty.
1735-1740	Limestone: mostly gray with 20% black and 20% tan limestone as above, gray limestone 60%, floor rock-v.f. grain calcilutite black limestone, more well indurated.
1740-1745	Limestone: 90%, gray, poorly indurated, fine to med. grained calcarenite and calcilutite nodules, siltstone +/- 5% dark, poor-mod. indurated, tr. tan forams.
1745-1750	Limestone: 90%, gray, poorly indurated, fine to med. grain, calcilutite, tr. light gray chalk.
1750-1755	Limestone: 95%, tan to slightly gray, calcarenite with some moldic porosity of darker colors.
1755-1760	Limestone: 90%, tan to slightly gray, fine to med. grained, moldic porosity, +/- 5% white to tan forams.
1760-1765	As above with increase of forams.
1765-1770	Limestone: tan, as above, siltier.
1770-1775	Limestone: 90%, tan, silty, poorly indurated calcilutite, intergranular with some darker calcarenite limestone. 5% tan forams with tr. of conus species.
1775-1780	Limestone: 90%, tan to white, chalky, moldic, calcarenite/calcilutite, moderately indurated with dark colored limestone chips. 10% forams.
1780-1785	Limestone: 95%, large, moldic, floury, poorly indurated, light gray. Siltstone 5%, dark, large, platy.

1785-1790	Limestone: 90%, tan to light gray, moldic fine grain, floury, poorly indurated with some chalk.
1790-1795	As above.
1795-1800	Limestone: 80%, dark, well indurated, crystalline, dark forams in with lighter color limestone and chalk.
1800-1805	Limestone: 90%, light gray to tan, intergranular and moldic, calcarenite, calcilutite in a fine grain soupy/chalky matrix.
1805-1810	Limestone: 95%, light tan to brown, intergranular, moderately indurated calcilutite. 5% tan to brown forams with conus speciation.
1810-1815	Limestone: 95%, light tan to brown, intergranular porosity, poorly indurated, fine to v.fine grain. 5% tan forams, tr. siltstone.
1815-1820	Limestone: 90%, yellow-brown to gray, poorly cemented to moderate fine grain. 5% forams, tan, cylindrical, disc shaped.
1820-1825	Limestone: 80%, yellow-brown to gray, poorly cemented to moderate fine grain, calcilutite. Dolomite; 20%, gray cryptocrystalline, well indurated, calcarenite.
1825-1830	Limestone: 95%, yellow-brown, poorly cemented to moderate, fine grains, calcilutite. Tr. dolomite chips and forams.
1830-1835	Limestone: 90%, tan to light gray, poorly to moderately cemented. Tr. of dolomite and forams. Dolomite chips, crypto. to finely crystalline, gray, well indurated.
1835-1840	Limestone: 85%, yellowish brown to light gray, poorly cemented calcilutite. Some gray silty clay. 5% dolomite, gray, cryptocrystalline, well indurated, some forams.
1840-1845	As above.
1845-1850	Limestone: 100%, light gray to gray, calcarenite, well indurated, fine to moderate grain, some chalk.
1850-1855	Limestone: 90%, light gray to gray, calcilutite, calcarenite, fine graining. Siltstone; 10%, dark, ultra-fine grain, uncemented, poorly indurated.

1855-1860	Sandy limestone: 95%, tan to brown, v. poorly indurated, intergranular, nodule and platy. Limestone: 5%, white chips, moderately indurated, calcarenite.
1860-1865	Sandy limestone: 95%, tan to brown as above in a silty, tan-like matrix soup.
1865-1870	Sandy limestone: 95%, tan to brown as above mixed with white and dark limestone chips.
1870-1875	Sandy limestone: 80%, tan, limestone well cemented, as above. 10% gray chalk, gritty, clayey. 10% limestone chips, gray, calcarenite, moderately indurated.
1875-1880	Limestone: 90%, brown, calcilutite, moldic, mod. indurated, fine to medium grain. 10% coal; soft, black, oily, ultra-fine grain.
1880-1883	Limestone: 100%, tan to lt.brown, moldic, vuggy, uniform grain size, calcilutite, moderately to well indurated.
1883-1885	Limestone: 90%, fossilized, black, fossiliferous, coal-like, ultra-fine to fine grain, poorly indurated. 5% limestone; tan calcilutite, vuggy, well indurated. Tr. tan and black forams.
1885-1888	Limestone: 100%, white, to tan to gray, to dark, calcilutite, moldic, fossiliferous, poorly to well indurated, with the dark black limestone being sucrosic in texture.
1888-1890	Limestone: 100%, light gray to gray, moldic, vuggy, moderately indurated, calcilutite.
1890-1892	Limestone: 100%, gray to dark gray, moldic porosity vuggy, por to moderately indurated, calcilutite.
1892-1894	Limestone: 100%, as above with some calcarenite chips.
1894-1900	Limestone: 90%, gray, calcilutite, moldic porosity, sucrosic. 10% dolomite; dark, crypto-crystalline, well indurated, fine grain.
1900-1905	Limestone: white to very light gray, chalky, sucrosic, fine grained, silty chalk. Silty clay, gray, ultra-fine grain.

1905-1910	Limestone: 70%, white-lt.gray, as above. 20% tan limestone; carcarenite, vf.-f. grained, poorly-mod. indurated. 10% siltstone; dark grey,fissile, poorly mod indurated, tr. cones and forams.
1910-1920	Limestone: 100%, lt.gray calcilutite, vf.-f. grain, poorly-mod. indurated, no tr. cones or forams, poss. intergran. porosity, abundance of silt and clay particles, low-no perm.
1920-1930	Limestone: lt.tan, vf. grained calcilutite, abundant cones, disks and forams.
1930-1934	Limestone: lt.gray-tan calcilutite, vf. grain, v. silty and fine, murky discharge, low perm., abundant gray-tan cones.
1934-1938	Limestone: harder, med.-dk.gray, poorly sorted "rubble" character, assorted small and large(3/4") aggregates, moderately indurated calcarenite, f.g. vuggy, moldic. Some light tan v. well indurated limestone with abundant pinhole porosity and vugs, poss. worm burrows, tr. disk forams and chalk, low silt,cones.
1938-1940	Limestone: 100%, light gray, moderately indurarated vuggy, med. grain.
1940-1945	Limestone: 95%, light to dark gray, moderately to well indurated, light gray limestone; vuggy calcilutite, dark gray limestone; well indurated, fine grain, chalky gray clay 5%.
1945-1950	Limestone: 100%, light gray to tan as above.
1950-1955	Limestone: 100%, tan to light brown, vuggy, mod. to well indurated, calcilutite with tr. of gray calcarenite limestone chips.
1955-1970	As above.
1970-1975	Limestone: light gray, poorly indurated, sucrosic, ultra-fine to fine grain, calcilutite.
1975-1977	Limestone: tan, hard, well indurated, intergranular with some dark limestone chips, fine grain, well indurated.
1977-1980	Limestone: light gray to dark gray; 100%, angular, platy, well indurated, fine grain, hard.

1980-1990	Limestone: white to lt.tan calcilutite 90%, v.f.g., poorly indurated, chalky, silty, no perm, tr. cones, disks forams. 10% gray limestone as above.
1990-1999	As above.
1999-2005	Limestone: 90%, tan to lt.gray, poorly indurated, calcilutite, fine grain, sandy residue. Sandy limestone; 5%, tan, platy, sucrosic to gritty.
2005-2010	Limestone: 90%, gray to lt.gray, poorly indurated, fine grain, confining texture qualities, cal-cilutite.,with some calcarenites.
2010-2015	Limestone: 95%, light gray to tan, poorly indurated sandy grain(sucrosic), no permeablity.
2015-2025	As above.
2025-2028	Limestone: 80%, gray to dark gray, mottled, angular dolomitic, well indurated. Dolomite; dk.tan, hard, platy, cryptocrystalline, tr. brown, tr. pinhole porosity and calcite inclusions, low porosity.
2028-2032	Dolomite: 95%, brown, angular, well indurated. Limestone; 5%, light gray as above, no visible porosity, iron color stain on flat side of cut-tings, platy, hard.
2032-2040	Limestone and dolomite: dolomite; as above 50%. Limesand; 50%, lt.tan unconsolidated v.f.-f.g. calcareous sand, silty, low-no perm., abundant cones.
2040-2045	Limesand and limestone: light tan limesand and stone as above, poorly indurated, abundant cones and disks, tr. of browngray dolomite as above.
2045-2050	Limestone: 80%, tan, poorly indurated, fine grained calcilutite. Dolomite; 20%, brown, platy, no poro-sity, some calcite inclusions, angular, hard.
2050-2060	Limestone: 90%, tant poorly indurated, fine grain, calcilutite. Limestone; 10%, light gray, poorly indurated, ultra-fine grain.
2060-2082	Limestone: as above.
2082-2085	Dolomite: dark brown, hard, mostly platy, some angular , no visible porosity, cryptocrystalline.
2085-2087	Dolomite: 100%, dark gray, hard, platy, no visibly porosity, cryptocrystalline and angular.

2087-2088	Dolomite: 100%, dark gray to brown, angular, no visible porosity, cryptocrystalline, angular.
2088-2090	Limestone: 100%, poorly to moderately indurated, ultra-fine to fine grain, white to tan.
2090-2095	Limestone: white lt.-tan, poorly indurated, v.f.-f.grain, 10% dolomite as above.
2095-2100	Dolomite: lt.brown, platy, hard, cryptocrystalline, some dark brown, some pinhole porosity, low porosity, well indurated.
2100-2105	Dolomite: med. dark gray, platy, fissile, hard, tr. concoidal fractures, tr. vugs, low visible porosity.
2105-2110	Dolomite: dark brown, hard, platy-angular, low-no porosity.
2110-2115	Dolomite: dark gray, platy, hard, cuttings v. small with no visible porosity, however one large +/- 2" long piece had obvious sucrosic pinhole porosity (vesicular), v. porous and permeable. Also tr. dark brown dolomite, v. porous, v. perm., friable.
2116-2117	Note: 1 foot void between v. hard rock. Drill rod fell abruptly(cavity).
2115-2120	Dolomite: 50%, dk.gray-blk. to dark tan, sucrosic, extremely porous, angular-subangular, sponge-like. Also same color dolomite 50%, platy, fissile, hard, no porisity, 1 to 2' stringer of limestone, white-lt. tan, calcilutite, fairly indurated, low perm. and porosity.
2120-2130	Dolomite: brown, hard, alternating platy and subangular, sucrosic, porous, vuggy.
2130-2137	Dolomite: black and brown, brown; sucrosic and porous. Black; dolomite, low porosity, hard platy.
2137-2148	Dolomite: 80%, lt.brown-dark tan, alternating hard, fissile, platy, cryptocrystalline. Dolomite; brown to dark gray, sucrosic, poorly to mod. indurated, sponge-like porosity, color grades from med.lt. brown to gray.
2148-2150	Dolomite: 50%, med.dk.gray, hard, platy-subangular, dense, no visible porosity, cryptocrystalline. Dolomite; 50%, black, sucrosic, slightly vuggy, crystalline, hard, well indurated.

2150-2154	Dolomite: tan-lt.brown, sucrosic, mod.-well indurated, sponge-like porosity, v. porous, as above tan dolomite.
2154-2157	Dolomite: 100%, brown to lt.gray to gray, cryptocrystalline, platy, with some sucrosic specimens, salty taste, well indurated, sponge-like, hard.
2157-2159	Dolomite: 95%, black and gray to dk.gray, finely crystalline, platy, pinhole porosity, hard, well indurated, mottled. Dolomite 5%, tan, lustery.
2159-2160	Dolomite: 50%, tan-lt.brown, sucrosic, lustery, v. fine grained, mod. indurated, pinhole porosity, very porous and some hard, crystalline, no visible porosity. 50% dk.gray-black, mottled dolomite, crystalline, pinhole porosity.
2160-2162	Dolomite: lt.brown-tan and gray with some black and white, hard, platy, cryptocrystalline, pinhole porosity, tan-gray dolomite has calcite filled vugs and inclusions.
2162-2175	Dolomite: lt.orange-brown, 1/2 no visible porosity, platy, angular, cryptocrystalline, 1/2 brown dolomite is sucrosic, high porosity, mod. indurated. 10% gray dolomite, 5% black coal, friable, black residue.
2175-2180	Dolomite: 70%, lt.orange to brown, some pinhole porosity, well indurated, sponge-like. 20% white limestone calcilutite, poorly indurated, fine grain. 10% black coal, soft, oily residue.
2180-2185	Limestone: 60%, white, poorly indurated, ultra to fine grain, oolitic, tr. cones, echinoderms. 40% dolomite; brown to gray, hard, no visibly porosity, platy.
2185-2218	Limestone: pale-white to white-tan, v. chalky and f.g., poorly indurated, low-no perm., tr. cones, abundant echinoderms(sea biscuits) from 1/4" to 3/4" in diameter, oval, round.
2218 T.D.	

APPENDIX B- GEOPHYSICAL LOGS

Legend for Geophysical Log Traces

CALI	caliper
cps	counts per second
dec	decimal fraction
DegF	degrees Fahrenheit
DT	delta transient time
FLOWD	flowmeter dynamic
FT	feet
API	gamma American Petroleum Institute
GR	gamma ray
RILD	deep induction log
RILM	medium induction log
in	inches
LAT6	lateral – 6-foot resistivity
NPHI	neutron porosity
OHMM	ohm-meters
RES16	normal resistivity (16-inch)
RES64	normal resistivity (64-inch)
RLL3	shallow focused resistivity
TEMPG	temperature gradient
USEC	microseconds per foot
XCAL	x-caliper
YCAL	y-caliper

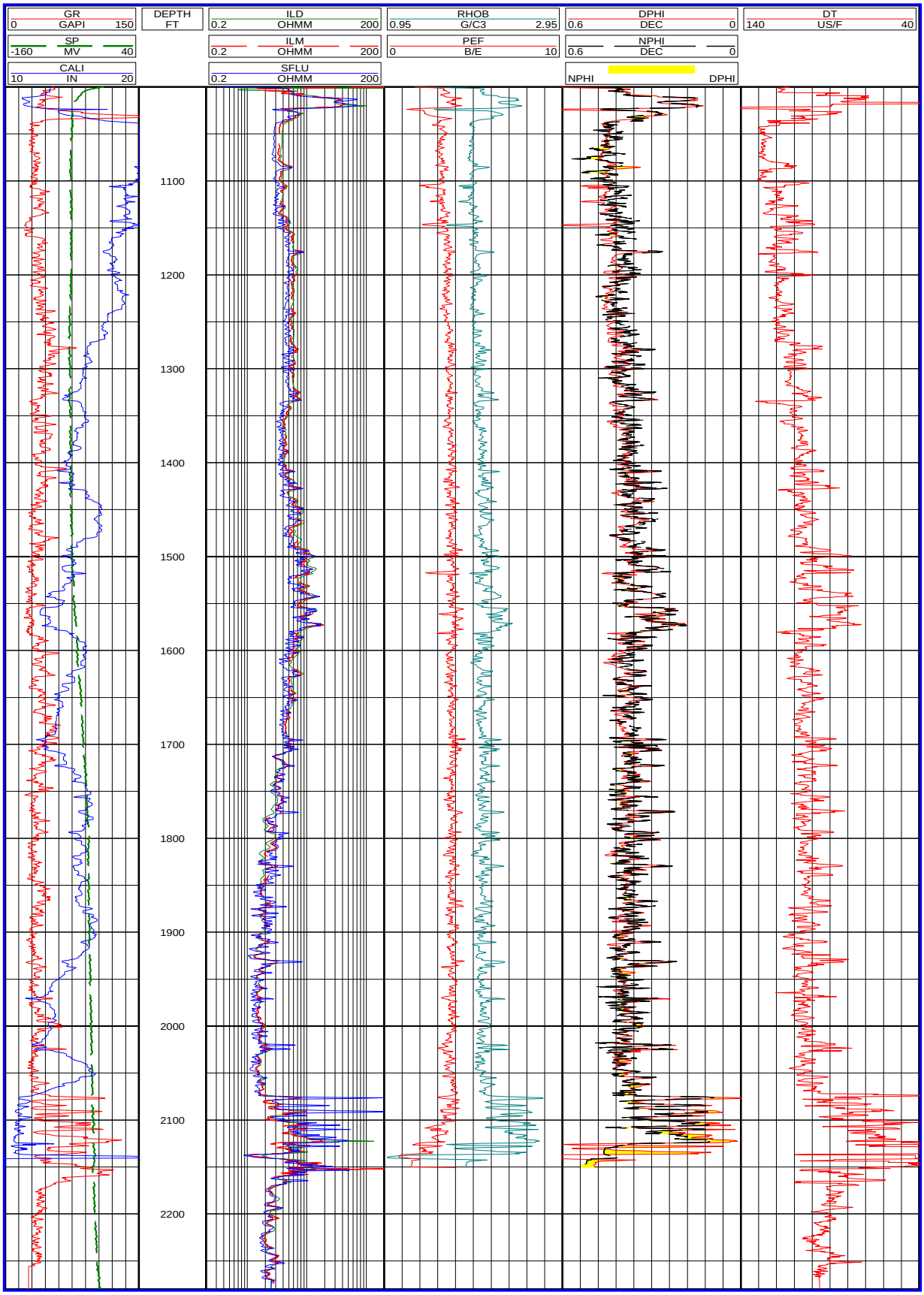
GR
0 GAPI 150
SP
-160 MV 40
CALI
10 IN 20
DEPTH
FT
ILD
0.2 OHMM 200
ILM
0.2 OHMM 200
SFLU
0.2 OHMM 200
RHOB
0.95 G/C3 2.95
PEF
0 B/E 10
DPHI
0.6 DEC 0
NPHI
0.6 DEC 0
NPHI DPHI
DT
140 US/F 40
1100
1200
1300
1400
1500
1600
1700
1800
1900
2000
2100
2200

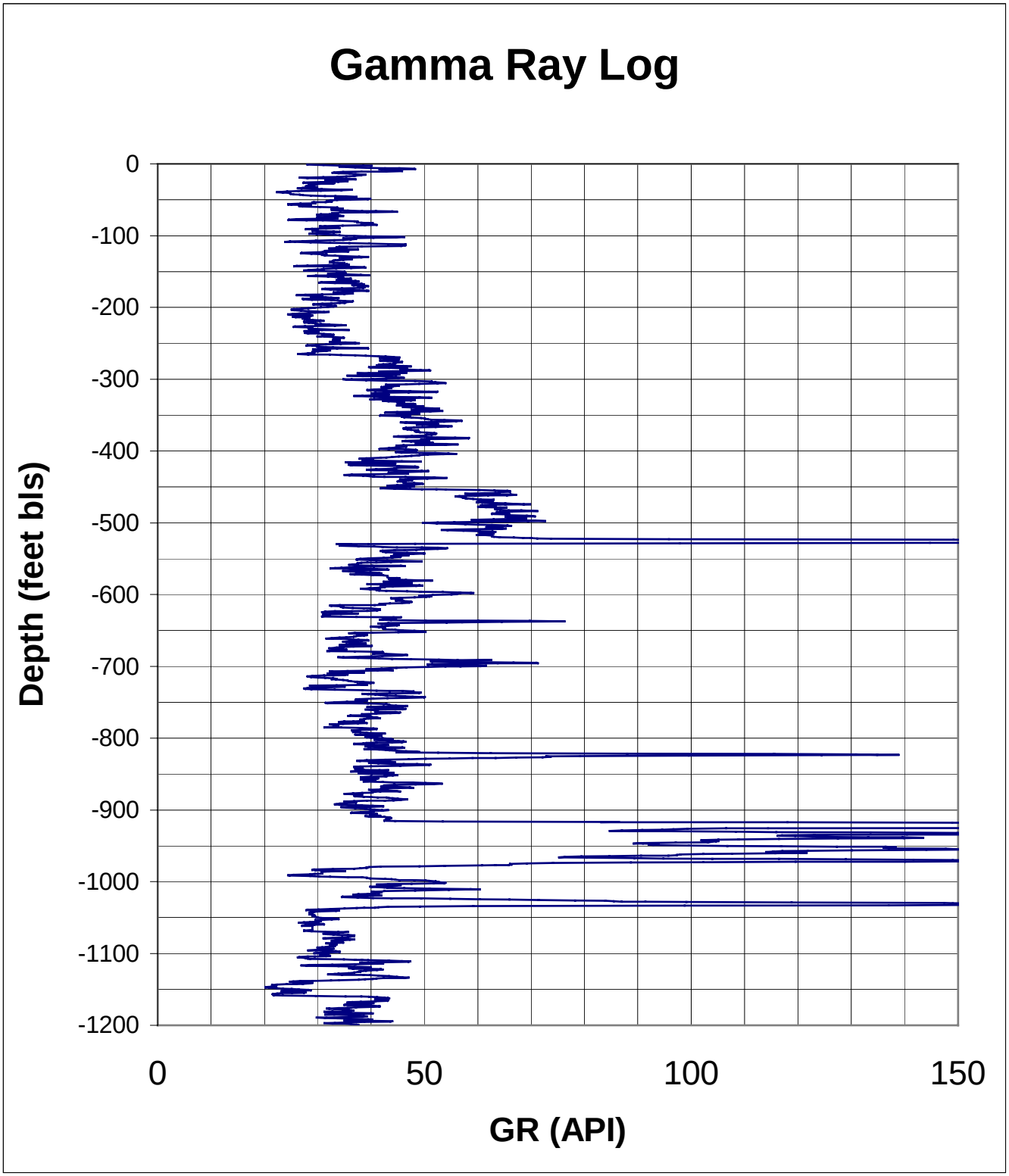
Gamma Ray Log
Depth (feet bls)
0
-100
-200
-300
-400
-500
-600
-700
-800
-900
-1000
-1100
-1200
0
50
100
150
GR (API)

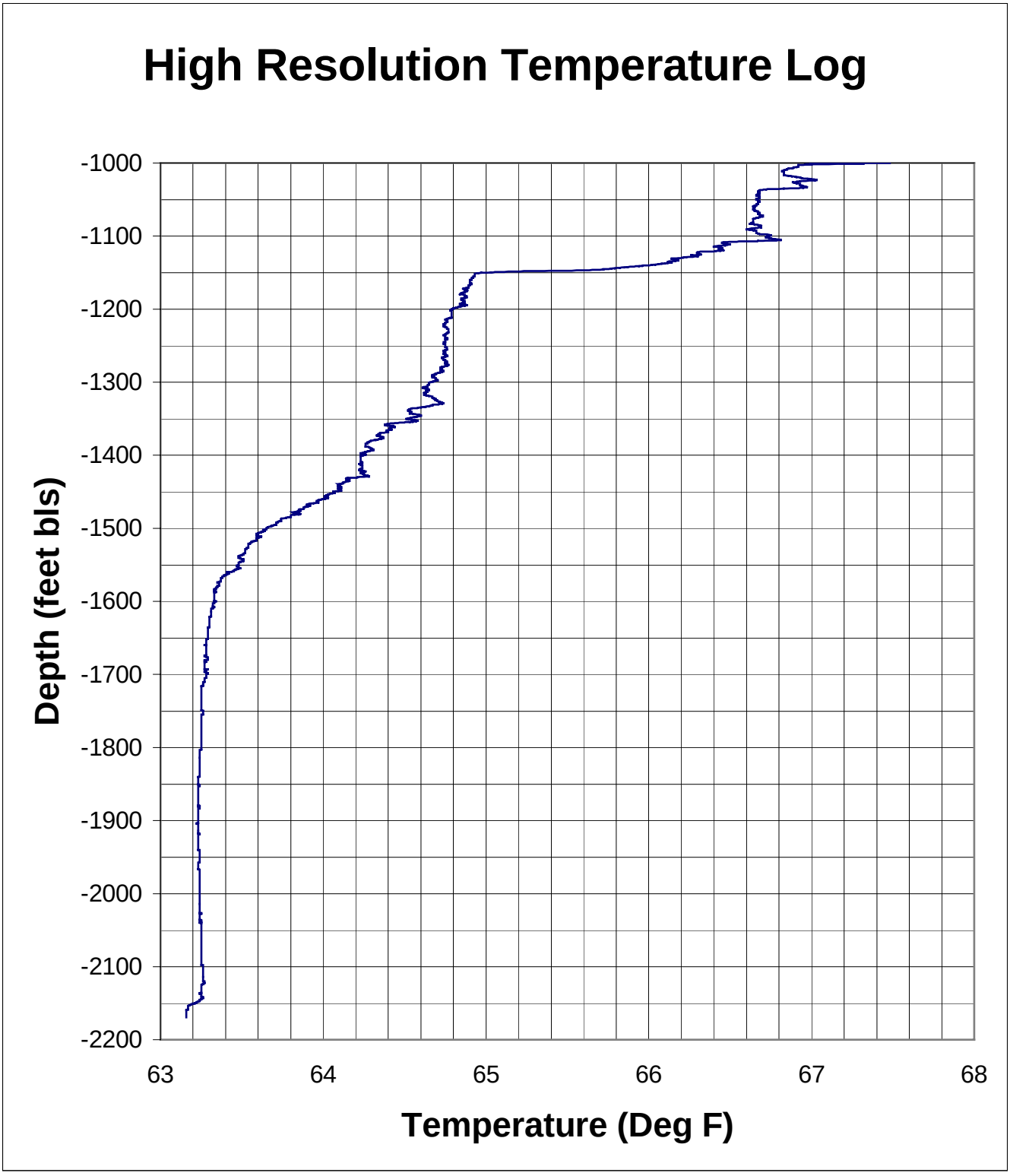
High Resolution Temperature Log
Depth (feet bls)
-1000
-1100
-1200
-1300
-1400
-1500
-1600
-1700
-1800
-1900
-2000
-2100
-2200
63
64
65
66
67
68
Temperature (Deg F)

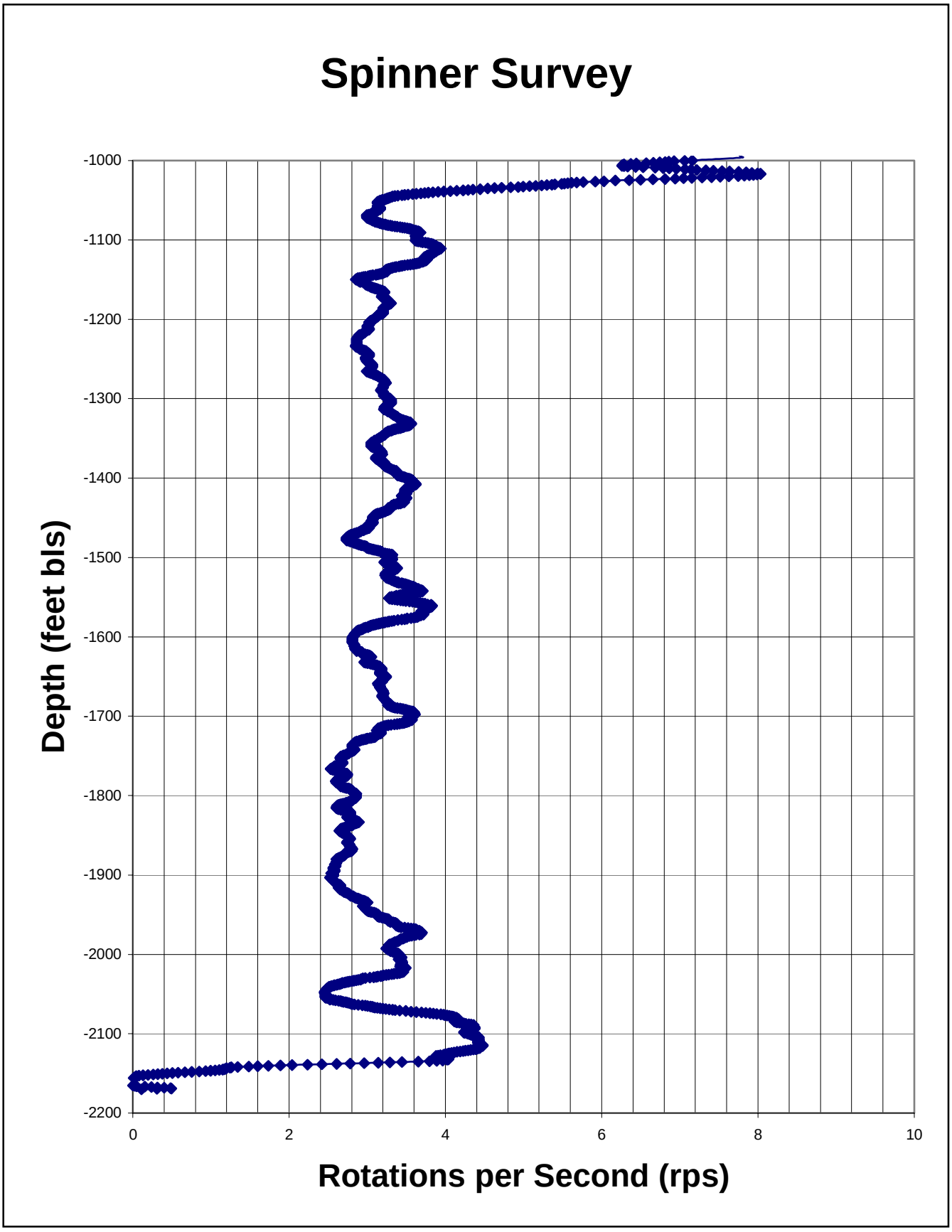
Spinner Survey
Depth (feet bls)
-1000
-1100
-1200
-1300
-1400
-1500
-1600
-1700
-1800
-1900
-2000
-2100
-2200
0
2
4
6
8
10
Rotations per Second (rps)

APPENDIX C – PACKER TEST DATA SHEETS AND ANALYSES

PACKER TEST NO. 1 (2,120 – 2,142' BLS)

Background Data		
Packer Test No.: 1	Date:02/17/93	Interval Tested: 2120 - 2142 ft
Static Water Level (G.L.) before pumping: -1.6 ft		After Recovery: -1.6 ft
Measuring Point Distance to Kelly Bushing: +2.1 ft TOC		
Distance from G.L. to Rig's Kelly Bushing: 10.0 ft		
Maximum Drawdown During Pumping: 14 ft with pipe loss, 0.2 ft aquifer loss		
Total Pumping Time: 120 minutes		Average Pumping Rate: 110 gpm
Min. Pumping Rate: 100 gpm		Max. Pumping Rate: 120 gpm
Pump Type: 4" submersible, 3 hp		
Depth to Pump Intake from Kelly Bushing: 100 ft		
I.D. Drill Pipe: 3.5 in	Tester: Baker	Driller: R.S.T. Inc.
Hermit #		
Input #1 Transducer #: 3047	Range: 30 psi	Depth: 70 ft below W.L.
Input #2 Transducer #: 137	Range: 10 psi	Depth: 20 ft below W.L.
Time Pumping Started: 1510	Time Pumping Ended: 1710	Total Pumping Time: 120 min
Aquifer Analysis		
Transmissivity:	Hydraulic Conductivity:	
Method of Analysis:		
Software Used: AQTESOLV		
Specific Capacity: 550 gpm/ft		
Friction Loss (Observed): approx. 13.8 ft		
Static Head:-1.6 ft G.L.		
Water Quality		
Field Parameters	***Major Ion Concentrations***	
Cond.: 47,200	*Cations (mg/L)*	*Anions (mg/L)*
TDS: 32	Ca = 578	Alka = 348
Temp: 20.3^{o}C	Mg = 1286	Cl = 17,103
pH: 6.9	Na = 9880	SO_4 = 2659
D.O.: 7.5	K = 437	SiO_2 = 5.5
	Tot Fe = 0.971	
Definitions		
G.L. = ground level	I.D. = inner diameter	W.L. = water level
TOC = top of casing	hp = horsepower	

Comments:
Test 0: Background before pump started (time: 1320 to 1500)
Test 1: Drawdown data - head decreased as well was pumped due to increased water density
Test 2: Recovery data, used for analysis
Initial static head of +3.8 ft G.L. not correct due to lighter hydrostatic pressure in pipe from low salt water (mix).

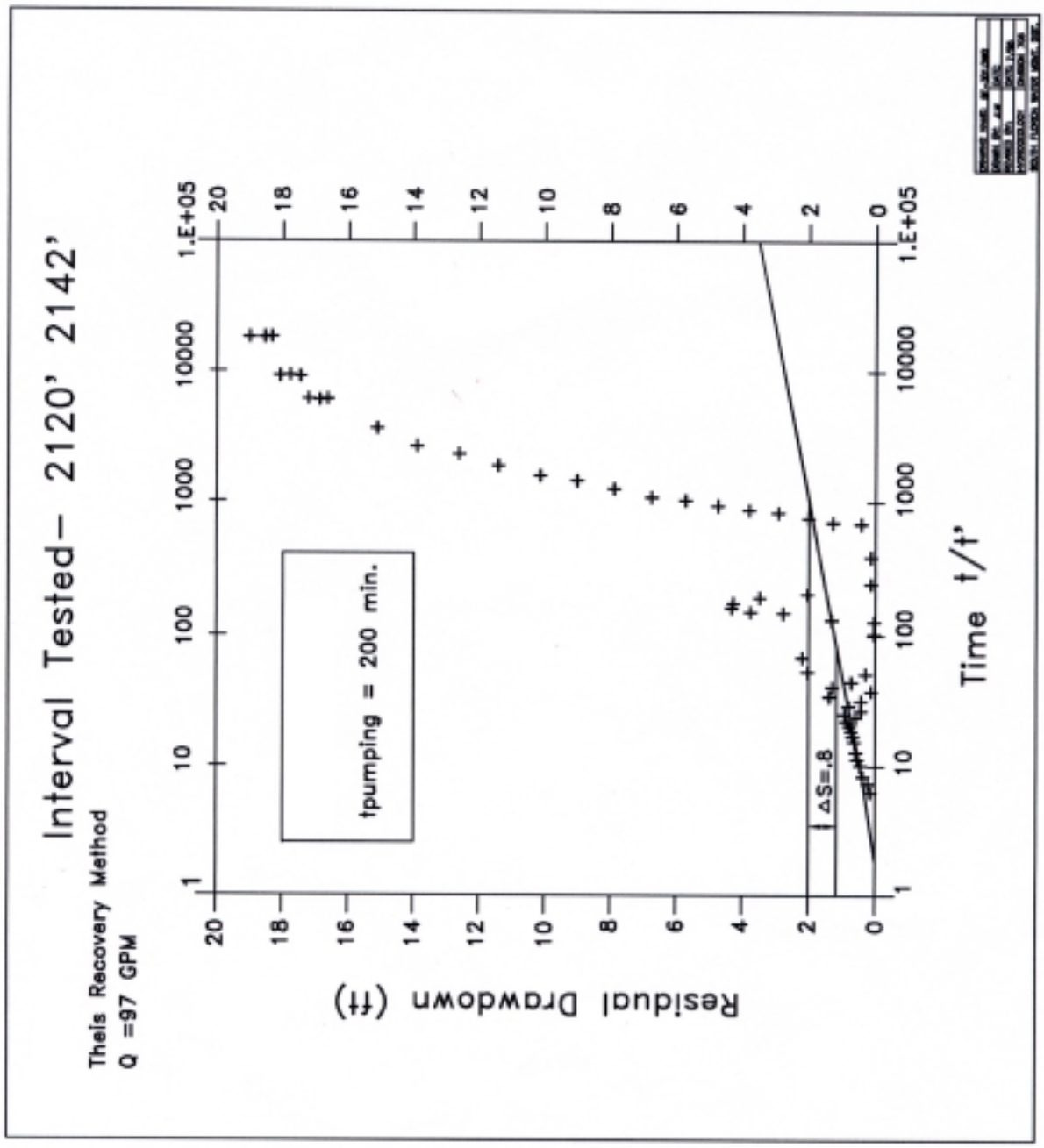

Figure C.1 - Straddle-Packer Test No. 1 (2,120-2,142' bls)

PACKER TEST NO. 2 (2,078 – 2,088' BLS)

Background Data		
Packer Test No.: 2	Date:02/19/93	Interval Tested: 2078 - 2088 ft
Static Water Level (G.L.) before pumping: +3.8 ft		After Recovery: -0.4 ft
Measuring Point Distance to Kelly Bushing: +2.2 ft TOC		
Distance from G.L. to Rig's Kelly Bushing: 10.0 ft		
Maximum Drawdown During Pumping: 63.95 ft		
Total Pumping Time: 1046 minutes		Average Pumping Rate: 4.5 gpm
Min. Pumping Rate: 4 gpm		Max. Pumping Rate: 5 gpm
Pump Type: 4" submersible, 3 hp		
Depth to Pump Intake from Kelly Bushing: 100 ft		
I.D. Drill Pipe: 3.5 in	Tester: Baker	Driller: R.S.T. Inc.
Hermit # 2		
Input #1 Transducer #: 3047	Range: 30 psi	Depth: 20 ft
Input #2 Transducer #: none	Range:	Depth:
Time Pumping Started: 1530	Time Pumping Ended: 0900	Total Pumping Time: 1046 min
Aquifer Analysis		
Transmissivity:	Hydraulic Conductivity:	
Method of Analysis:		
Software Used: AQTESOLV		
Specific Capacity: 0.7 gpm/ft		
Friction Loss (Observed): 0		
Static Head:-0.4 ft G.L.		
Water Quality		
Field Parameters	***Major Ion Concentrations***	
Cond.: 47,200	*Cations (mg/L)*	*Anions (mg/L)*
TDS: 34,300	Ca = 700	Alka = 312.9
Temp: 24.8 °C	Mg = 1200	Cl = 18,972
pH: 6.6	Na = 10,600	SO_4 = 2847
D.O.: 2.0	K = 390	SiO_2 = 4.9
Sulfides: 2	Tot Fe = 5.58	TDSFe = 2.29
		Hardness = 6690
Definitions		
G.L. = ground level	I.D. = inner diameter	W.L. = water level
TOC = top of casing	hp = horsepower	

Comments:
Yield was so low pump was left on overnight. Initial static head level suspect due to different water quality in borehole over it, before zone was developed.

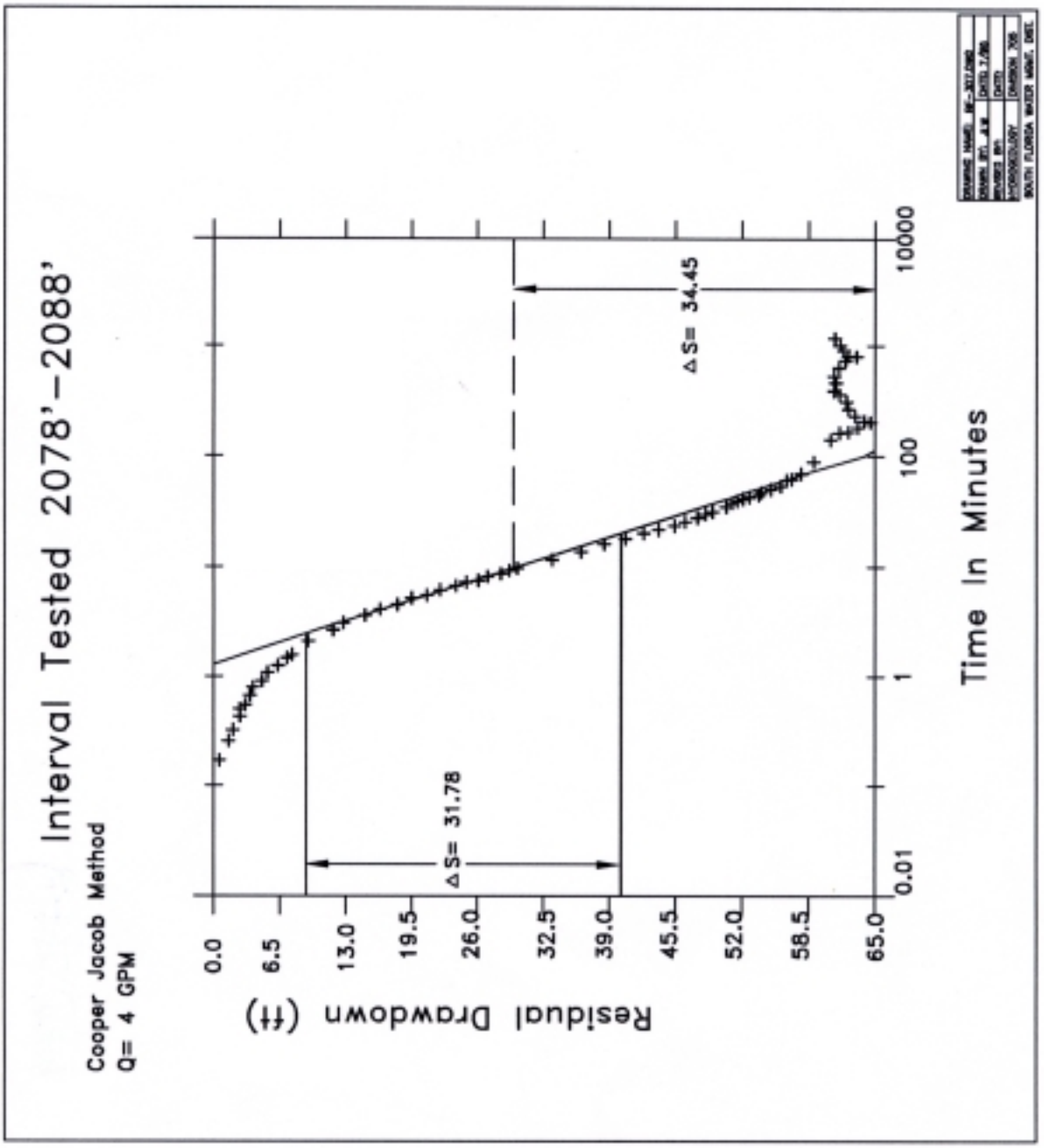

Figure C.2 – Straddle-Packer Test No. 2 (2,078-2,088' bls)

PACKER TEST NO. 3 (1,726 – 1,726' BLS)

Background Data		
Packer Test No.: 3	Date:02/23/93	Interval Tested: 1726 - 1772 ft
Static Water Level (G.L.) before pumping: +26 ft		After Recovery: +3 ft (real head)
Measuring Point Distance to Kelly Bushing: 29.35 ft (TOC-KB)		
Distance from G.L. to Rig's Kelly Bushing: 10.0 ft		
Maximum Drawdown During Pumping: 22.0 ft		
Total Pumping Time: 145 minutes		Average Pumping Rate: 74 gpm
Min. Pumping Rate: 73 gpm		Max. Pumping Rate: 98 gpm
Pump Type: 4" submersible, 3 hp		
Depth to Pump Intake from Kelly Bushing: 93 ft		
I.D. Drill Pipe: 3.5 in	Tester: Baker	Driller: R.S.T. Inc.
Hermit # 1		
Input #1 Transducer #: 3047	Range: 30 psi	Depth: 90 ft below TOC
Input #2 Transducer #: none	Range:	Depth:
Time Pumping Started: 1425	Time Pumping Ended: 1650	Total Pumping Time: 145 min
Aquifer Analysis		
Transmissivity:	Hydraulic Conductivity:	
Method of Analysis:		
Software Used: AQTESOLV		
Specific Capacity: 37 gpm/ft (corrected)		
Friction Loss (Observed): approx. 11 ft		
Static Head: +3 ft G.L.		
Water Quality		
Field Parameters	***Major Ion Concentrations***	
Cond.: 43,900	*Cations (mg/L)*	*Anions (mg/L)*
TDS: 31,300	Ca = 620	Alka = 6.37
Temp: 20.2 °C	Mg = 1062	Cl = 17,268
pH: 7.0	Na = 9460	SO_4 = 2307
D.O.: 3.6	K = 340	SiO_2 = 5.8
	Tot Fe = 1.67	Turbidity = 12.8 ntu
	TDSFe = 0.957	Hardness = 5920
Definitions		
G.L. = ground level	I.D. = inner diameter	W.L. = water level
TOC = top of casing	hp = horsepower	

Comments:
Head decreased after zone was pumped due to increased water density in pipe. Test lower portion saltwater interface.

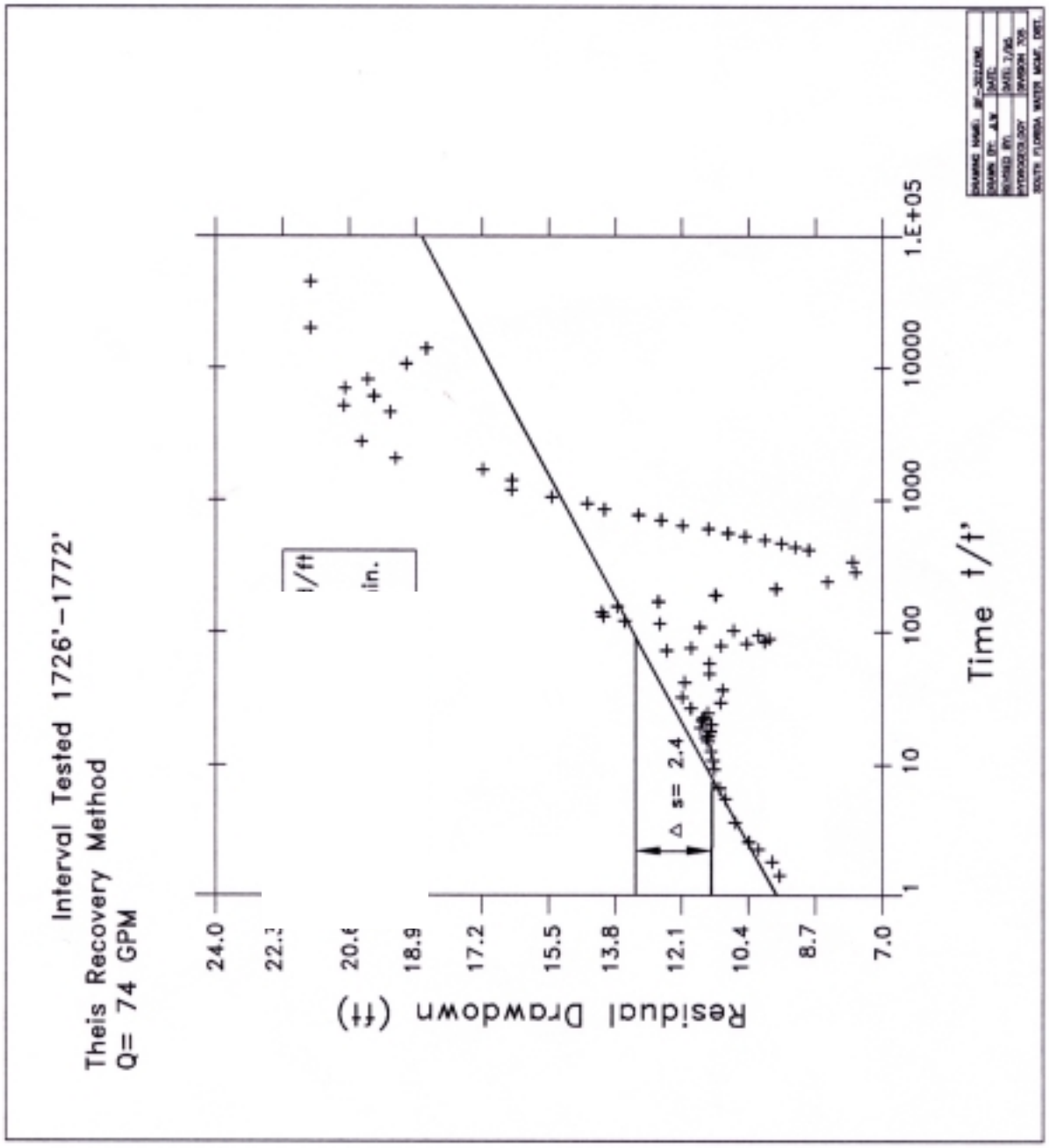

Figure C.3 – Straddle-Packer Test No. 3 – (1,726-1,772' bls)

PACKER TEST NO. 4 (1,644 – 1,690’ BLS)

Background Data		
Packer Test No.: 4	Date:02/24/93	Interval Tested: 1644 - 1690 ft
Static Water Level (G.L.) before pumping: +5.7 ft		After Recovery: +29 ft
Measuring Point Distance to Kelly Bushing: +30 ft TOC		
Distance from G.L. to Rig's Kelly Bushing: 10.0 ft		
Maximum Drawdown During Pumping: 33.3 ft		
Total Pumping Time: 200 minutes		Average Pumping Rate: 63 gpm
Min. Pumping Rate: 54 gpm		Max. Pumping Rate: 84 gpm
Pump Type: 4" submersible, 3 hp		
Depth to Pump Intake from Kelly Bushing: 60 ft		
I.D. Drill Pipe: 3.5 in	Tester: Baker	Driller: R.S.T. Inc.
Hermit # 2		
Input #1 Transducer #: 3047	Range: 30 psi	Depth: 85 ft (dd) / 35 ft (rc)
Input #2 Transducer #: 137	Range: 10 psi	Depth: 85 ft (dd) / 35 ft (rc)
Time Pumping Started: 1431	Time Pumping Ended: 1820	Total Pumping Time: 200 min
Aquifer Analysis		
Transmissivity:	Hydraulic Conductivity:	
Method of Analysis:		
Software Used: AQTESOLV		
Specific Capacity: 63 gpm/ft		
Friction Loss (Observed):		
Static Head: 29 ft G.L.		

Water Quality		
Field Parameters	***Major Ion Concentrations***	
Cond.: 13,950	*Cations (mg/L)*	*Anions (mg/L)*
TDS: 8920	Ca = 380	Alka = 193
Temp: 21.6 ^{o}C	Mg = 214	Cl = 4695
pH: 7.4	Na = 2640	SO_4 = 750
D.O.: 4.5	K = 92	SiO_2 = 11.8
	TDS Fe = 0.651	Tubidity = 8.1 ntu
	TotFe = 0.9	
	Color = 22	Hardness = 1830

Definitions		
G.L. = ground level	I.D. = inner diameter	W.L. = water level
TOC = top of casing	hp = horsepower	dd = drawdown
		rc = recovery

Comments:
Head initially fell 70 ft, then rebounded in response to fresher water occupying drill stem. Transducers moved up pipe for recovery. Test 1 not useful, water level over TOC in recovery. Recovery data questionable because well was pumped 200 min, shut down for recovery, W.L. rose above TOC, pumped again w/ standpipe connected for extension, then recovery resumed.

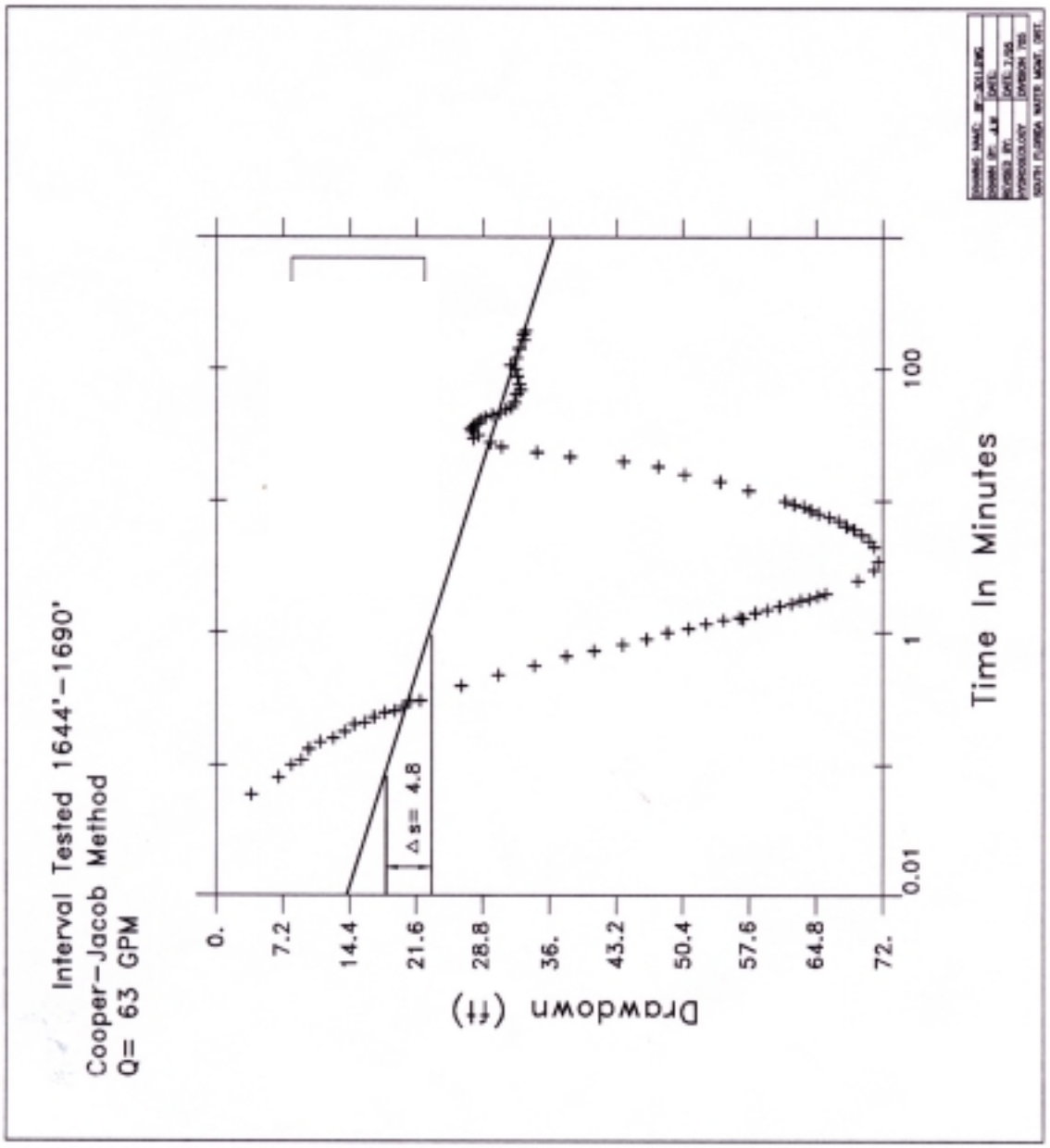

Figure C.4 – Straddle-Packer Test No. 4 – (1,644-1,690’ bls)

PACKER TEST NO. 5 (1,494 – 1,540' BLS)

Background Data		
Packer Test No.: 5	Date:02/26/93	Interval Tested: 1494 - 1540 ft
Static Water Level (G.L.) before pumping: +29 ft		After Recovery: +28.76 ft
Measuring Point Distance to Kelly Bushing: 30ft TOC to KB		
Distance from G.L. to Rig's Kelly Bushing: 10.0 ft		
Maximum Drawdown During Pumping: 9.7 ft aquifer loss		
Total Pumping Time: 230 minutes		Average Pumping Rate: 64 gpm
Min. Pumping Rate: 60 gpm		Max. Pumping Rate: 90 gpm
Pump Type: 4" submersible, 3 hp		
Depth to Pump Intake from Kelly Bushing: 70 ft		
I.D. Drill Pipe: 3.5 in	Tester: Baker	Driller: R.S.T. Inc.
Hermit # 1		
Input #1 Transducer #: 3047	Range: 30 psi	Depth: 120 ft TOC (dd)/45 ft (rc)
Input #2 Transducer #: 137	Range: 10 psi	Depth: 70 ft TOC (dd)/60 ft (rc)
Time Pumping Started: 0857	Time Pumping Ended: 1248	Total Pumping Time: 230 min
Aquifer Analysis		
Transmissivity:	Hydraulic Conductivity:	
Method of Analysis: Theis Recovery		
Software Used: AQTESOLV		
Specific Capacity: 45.7 gpm/ft		
Friction Loss (Observed): 8.3 ft		
Static Head: +29 ft G.L.		
Water Quality		
Field Parameters	***Major Ion Concentrations***	
Cond.: 11,330	*Cations (mg/L)*	*Anions (mg/L)*
TDS: 8340	Ca = 380	Alka = 201
Temp: 22 °C	Mg = 190	Cl = 4167
pH: 7.2	Na = 2460	SO_4 = 844
D.O.: 5.0	K = 86	SiO_2 = 11.6
	Tot Fe = 1.1	Turbidity = 55 ntu
	TDSFe = 0.375	Color = 14
Definitions		
G.L. = ground level	I.D. = inner diameter	W.L. = water level
TOC = top of casing	hp = horsepower	dd = drawdown
		rc = recovery

Comments:
Set new reference for Hermit before starting recovery test. Discharge rate was not consistent during pumping (fluttered). Head during pumping fluctuated 3 - 6 inches over 2 min intervals.

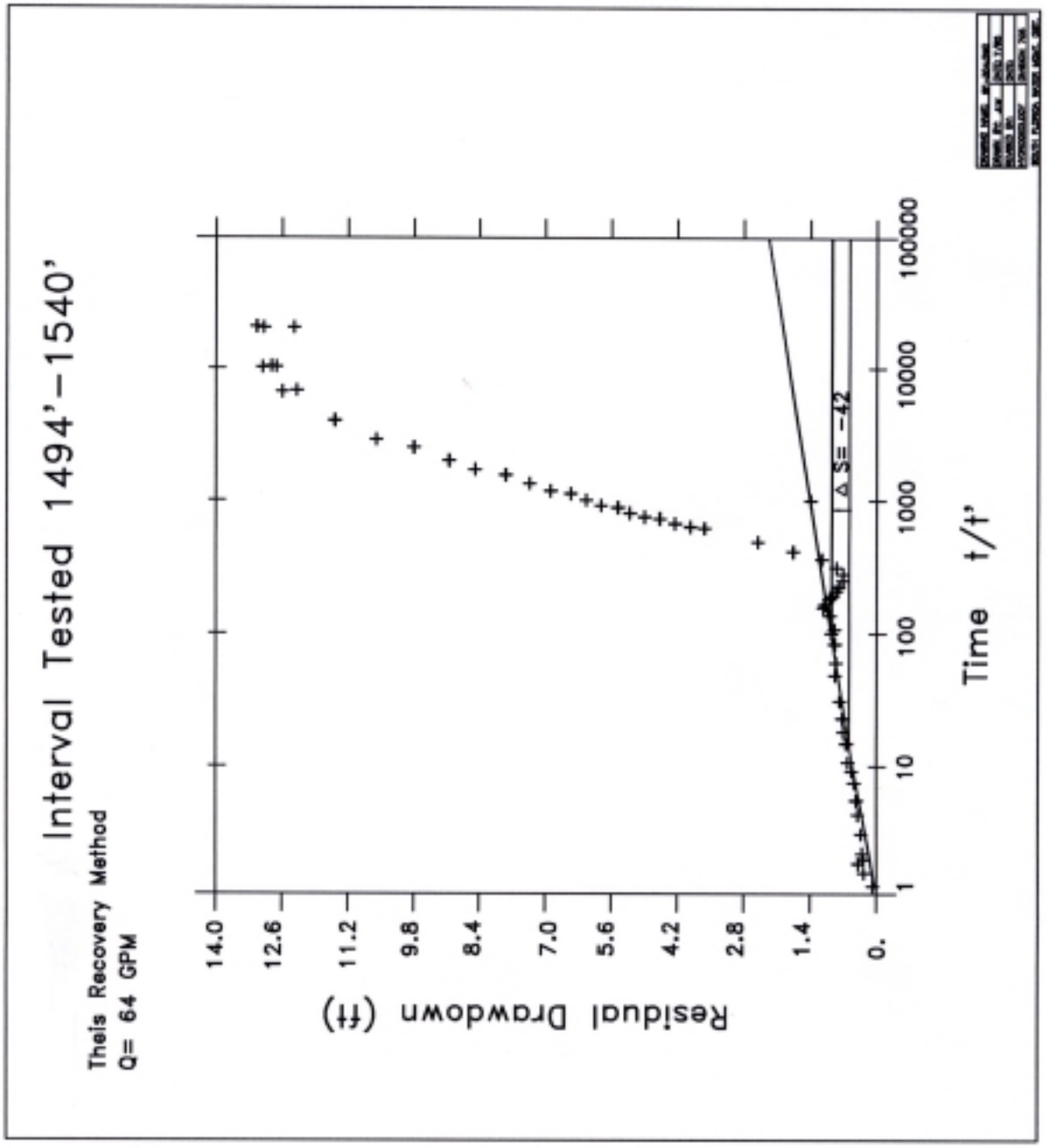

Figure C.5 – Straddle-Packer Test No. 5 – (1,494-1,540' bls)

PACKER TEST NO. 6 (1,000 – 1,031' BLS)

Background Data		
Packer Test No.: 6	Date:03/01/93	Interval Tested: 1000 - 1031 ft
Static Water Level (G.L.) before pumping: +30 ft		After Recovery: +30.7 ft
Measuring Point Distance to Kelly Bushing: 33.7 ft KB to TOC		
Distance from G.L. to Rig's Kelly Bushing: 10.0 ft		
Maximum Drawdown During Pumping: 7 ft total, 1.4 ft aquifer loss		
Total Pumping Time: 210 minutes		Average Pumping Rate: 65 gpm
Min. Pumping Rate: 50 gpm		Max. Pumping Rate: 92 gpm
Pump Type: 4" submersible, 3 hp		
Depth to Pump Intake from Kelly Bushing: 100 ft		
I.D. Drill Pipe: 3.5 in	Tester: Baker	Driller: R.S.T. Inc.
Hermit #		
Input #1 Transducer #: 3047	Range: 30 psi	Depth: 70 ft below W.L.
Input #2 Transducer #: 137	Range: 10 psi	Depth: 20 ft below W.L.
Time Pumping Started: 1510	Time Pumping Ended: 1710	Total Pumping Time: 120 min
Aquifer Analysis		
Transmissivity:	Hydraulic Conductivity:	
Method of Analysis:		
Software Used: AQTESOLV		
Specific Capacity: 46.4 gpm/ft		
Friction Loss (Observed): 5.6 ft		
Static Head: 30.7 ft G.L.		
Water Quality		
Field Parameters	***Major Ion Concentrations***	
Cond.: 10,730	*Cations (mg/L)*	*Anions (mg/L)*
TDS: 7730	Ca = 220	Alka = 348
Temp: 22.4 °C	Mg = 318	Cl = 17,103
pH: 7.2	Na = 2340	SO_4 = 2659
D.O.: 3.3	K = 98	SiO_2 = 5.5
	Tot Fe = 0.8	Turbidity = 57 ntu
	TDSFe = 0.1	Color = 29
Definitions		
G.L. = ground level	I.D. = inner diameter	W.L. = water level
TOC = top of casing	hp = horsepower	

Comments:
Pumping rate decreased throughout test.

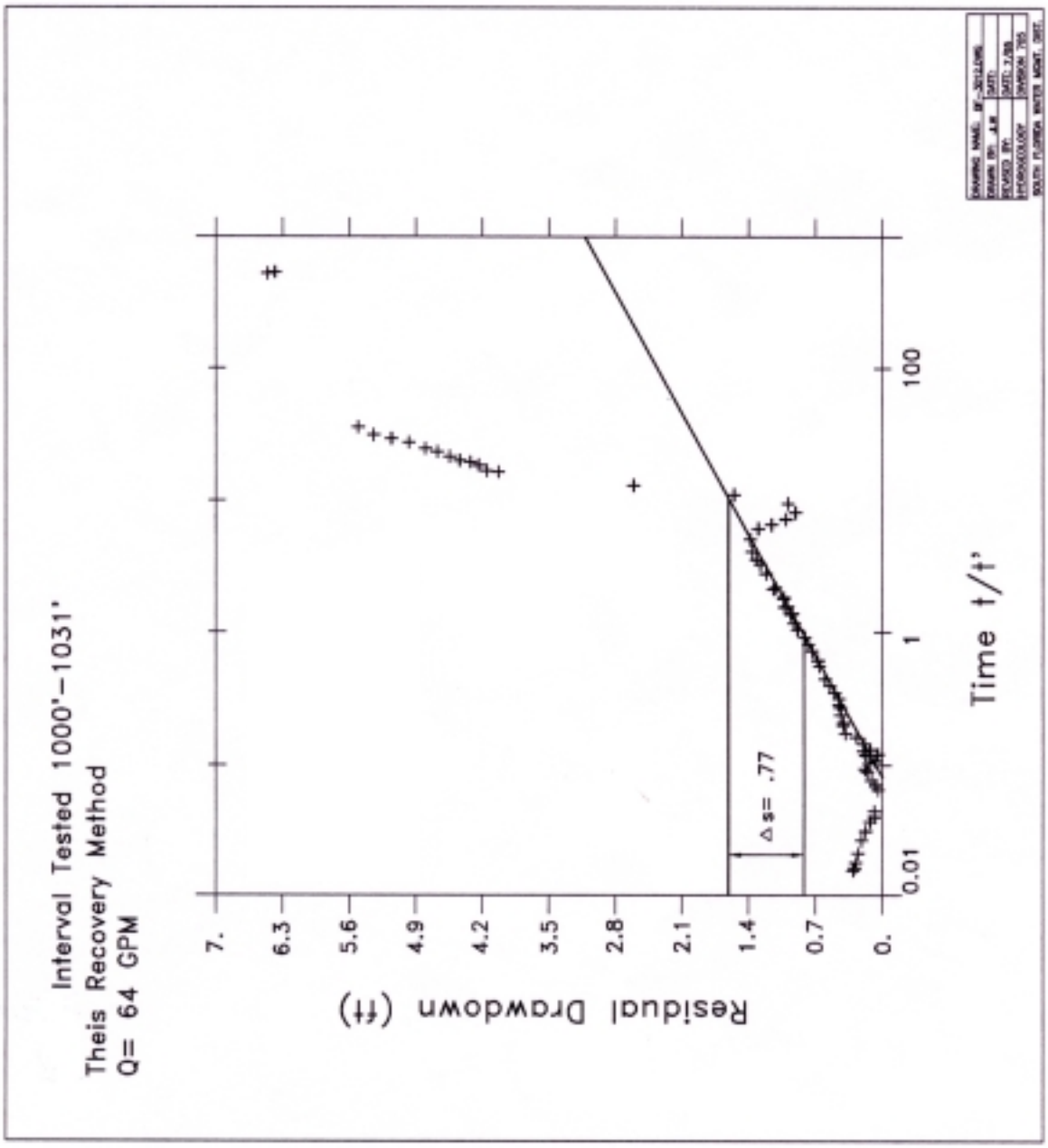

Figure C.6 – Straddle-Packer Test No. 6 – (1,000-1,031' bls)

Appendix C Environmental Database Report

Copyright © 2025 by AECOM
All rights reserved. No part of this copyrighted work may be reproduced, distributed, or transmitted in any form or by any means without the prior written permission of AECOM.

SFWMD - S36 Spillway
Fort Lauderdale
Fort Lauderdale, FL 33309

Inquiry Number: 7810905.2s
November 01, 2024

The EDR Radius Map™ Report with GeoCheck®

6 Armstrong Road, 4th floor
Shelton, CT 06484
Toll Free: 800.352.0050
www.edrnet.com

TABLE OF CONTENTS

SECTION	PAGE
Executive Summary	ES1
Overview Map	2
Detail Map	3
Map Findings Summary	4
Map Findings	8
Orphan Summary	85
Government Records Searched/Data Currency Tracking	GR-1

GEOCHECK ADDENDUM

Physical Setting Source Addendum	A-1
Physical Setting Source Summary	A-2
Physical Setting SSURGO Soil Map	A-6
Physical Setting Source Map	A-11
Physical Setting Source Map Findings	A-13
Physical Setting Source Records Searched	PSGR-1

Thank you for your business.
Please contact EDR at 1-800-352-0050
with any questions or comments.

Disclaimer - Copyright and Trademark Notice

This Report contains certain information obtained from a variety of public and other sources reasonably available to Environmental Data Resources, LLC. It cannot be concluded from this Report that coverage information for the target and surrounding properties does not exist from other sources. This Report is provided on an "AS IS", "AS AVAILABLE" basis. **NO WARRANTY EXPRESS OR IMPLIED IS MADE WHATSOEVER IN CONNECTION WITH THIS REPORT. ENVIRONMENTAL DATA RESOURCES, LLC AND ITS SUBSIDIARIES, AFFILIATES AND THIRD PARTY SUPPLIERS DISCLAIM ALL WARRANTIES, OF ANY KIND OR NATURE, EXPRESS OR IMPLIED, ARISING OUT OF OR RELATED TO THIS REPORT OR ANY OF THE DATA AND INFORMATION PROVIDED IN THIS REPORT, INCLUDING WITHOUT LIMITATION, ANY WARRANTIES REGARDING ACCURACY, QUALITY, CORRECTNESS, COMPLETENESS, COMPREHENSIVENESS, SUITABILITY, MERCHANTABILITY, FITNESS FOR A PARTICULAR PURPOSE, TITLE, NON-INFRINGEMENT, MISAPPROPRIATION, OR OTHERWISE. ALL RISK IS ASSUMED BY THE USER. IN NO EVENT SHALL ENVIRONMENTAL DATA RESOURCES, LLC OR ITS SUBSIDIARIES, AFFILIATES OR THIRD PARTY SUPPLIERS BE LIABLE TO ANYONE FOR ANY DIRECT, INCIDENTAL, INDIRECT, SPECIAL, CONSEQUENTIAL OR OTHER DAMAGES OF ANY TYPE OR KIND (INCLUDING BUT NOT LIMITED TO LOSS OF PROFITS, LOSS OF USE, OR LOSS OF DATA) INFORMATION PROVIDED IN THIS REPORT.** Any analyses, estimates, ratings, environmental risk levels, or risk codes provided in this Report are provided for illustrative purposes only, and are not intended to provide, nor should they be interpreted as providing any facts regarding, or prediction or forecast of, any environmental risk for any property. Only an assessment performed by a qualified environmental professional can provide findings, opinions or conclusions regarding the environmental risk or conditions in, on or at any property.

Copyright 2024 by Environmental Data Resources, LLC. All rights reserved. Reproduction in any media or format, in whole or in part, of any report or map of Environmental Data Resources, LLC, or its affiliates, is prohibited without prior written permission.

EDR and its logos (including Sanborn and Sanborn Map) are trademarks of Environmental Data Resources, LLC or its affiliates. All other trademarks used herein are the property of their respective owners.

EXECUTIVE SUMMARY

A search of available environmental records was conducted by Environmental Data Resources, Inc (EDR). The report was designed to assist parties seeking to meet the search requirements of EPA's Standards and Practices for All Appropriate Inquiries (40 CFR Part 312), the ASTM Standard Practice for Environmental Site Assessments (E1527 - 21), the ASTM Standard Practice for Environmental Site Assessments for Forestland or Rural Property (E2247 - 16), the ASTM Standard Practice for Limited Environmental Due Diligence: Transaction Screen Process (E1528 - 22) or custom requirements developed for the evaluation of environmental risk associated with a parcel of real estate.

TARGET PROPERTY INFORMATION

ADDRESS

FORT LAUDERDALE
FORT LAUDERDALE, FL 33309

COORDINATES

Latitude (North):	26.1731830 - 26° 10' 23.45''
Longitude (West):	80.1791230 - 80° 10' 44.84''
Universal Tranverse Mercator:	Zone 17
UTM X (Meters):	582033.8
UTM Y (Meters):	2894958.8
Elevation:	3 ft. above sea level

USGS TOPOGRAPHIC MAP ASSOCIATED WITH TARGET PROPERTY

Target Property Map:	17176293 FORT LAUDERDALE NORTH, FL
Version Date:	2021

AERIAL PHOTOGRAPHY IN THIS REPORT

Portions of Photo from:	20191120
Source:	USDA

MAPPED SITES SUMMARY

Target Property Address:
FORT LAUDERDALE
FORT LAUDERDALE, FL 33309

Click on Map ID to see full detail.

MAP ID	SITE NAME	ADDRESS	DATABASE ACRONYMS	RELATIVE ELEVATION	DIST (ft. & mi.) DIRECTION
Reg	OAKLAND PARK GREEN R	3501 & 3551 NW 31ST	BROWNFIELDS	Same	1867, 0.354, WSW
A1	BROWARD CNTY SCHOOL	3911 NW 30TH AVE	LUST, UST, DWM CONTAM	Higher	1238, 0.234, West
A2	BROWARD COUNTY LAUDE	3911 NW 30TH AVE	RCRA-VSQG	Higher	1238, 0.234, West
3	OAKLAND PARK CITY-PU	3500 N OAKLAND FORES	UST	Higher	1302, 0.247, WSW
4	BOYD ANDERSON HIGH S	3050 NW 41ST ST	LUST, UST, DWM CONTAM, Financial Assurance	Higher	1539, 0.291, NW
5	CTT TIRES INC	112 LAKE EMERALD DR	SWF/LF	Higher	1731, 0.328, ENE
B6	ORKIN PEST CONTROL	3585 NW 31ST AVE	TANKS, ENG CONTROLS, INST CONTROL, RCRA NonGen /...	Higher	1968, 0.373, WSW
B7	ORKIN	3585 NW 31ST AVE	Broward Co. EDIEAR, HAZ WASTE	Higher	1968, 0.373, WSW
C8	OAKLAND PARCEL LLC	3501 NW 31ST AVE	Broward Co. EDIEAR	Higher	2136, 0.405, WSW
9	LAUDERDALE LAKES COM	3100 NW 40TH ST	LUST, UST, DWM CONTAM, Financial Assurance	Higher	2212, 0.419, WNW
10	TAMARAC MOTOR POOL	22ND AVENUE	SEMS-ARCHIVE	Higher	2245, 0.425, SE
11	OAKLAND PARK GREEN R	3551 NW 31ST AVE	CLEANUP SITES, DWM CONTAM, NPDES, ERIC WASTE...	Higher	2266, 0.429, WSW
C12	RAY'S TRASH PIT	WEST OF NW 31 AVE AN	SWF/LF	Higher	2367, 0.448, WSW
13	KSM-BJ FUEL, LLC	2699 W OAKLAND PARK	LUST, UST, DWM CONTAM, Financial Assurance,...	Higher	2544, 0.482, South
14	CITY OF LAUDERDALE L	3200 NW 31ST TER	SWF/LF, NPDES	Higher	2557, 0.484, WSW

EXECUTIVE SUMMARY

TARGET PROPERTY SEARCH RESULTS

The target property was not listed in any of the databases searched by EDR.

DATABASES WITH NO MAPPED SITES

No mapped sites were found in EDR's search of available ("reasonably ascertainable ") government records either on the target property or within the search radius around the target property for the following databases:

STANDARD ENVIRONMENTAL RECORDS

Lists of Federal NPL (Superfund) sites

NPL ---------- National Priority List
Proposed NPL ---------- Proposed National Priority List Sites
NPL LIENS ---------- Federal Superfund Liens

Lists of Federal Delisted NPL sites

Delisted NPL ---------- National Priority List Deletions

Lists of Federal sites subject to CERCLA removals and CERCLA orders

FEDERAL FACILITY ---------- Federal Facility Site Information listing
SEMS ---------- Superfund Enterprise Management System

Lists of Federal RCRA facilities undergoing Corrective Action

CORRACTS ---------- Corrective Action Report

Lists of Federal RCRA TSD facilities

RCRA-TSDF ---------- RCRA - Treatment, Storage and Disposal

Lists of Federal RCRA generators

RCRA-LQG ---------- RCRA - Large Quantity Generators
RCRA-SQG ---------- RCRA - Small Quantity Generators

Federal institutional controls / engineering controls registries

LUCIS ---------- Land Use Control Information System
US ENG CONTROLS ---------- Engineering Controls Sites List
US INST CONTROLS ---------- Institutional Controls Sites List

Federal ERNS list

ERNS ---------- Emergency Response Notification System

EXECUTIVE SUMMARY

Lists of state- and tribal hazardous waste facilities

SHWS ---------- Florida's State-Funded Action Sites

Lists of state and tribal leaking storage tanks

LAST ---------- Leaking Aboveground Storage Tank Listing
INDIAN LUST ---------- Leaking Underground Storage Tanks on Indian Land

Lists of state and tribal registered storage tanks

FEMA UST ---------- Underground Storage Tank Listing
FF TANKS ---------- Federal Facilities Listing
AST ---------- Storage Tank Facility Information
INDIAN UST ---------- Underground Storage Tanks on Indian Land
TANKS ---------- Storage Tank Facility List

Lists of state and tribal voluntary cleanup sites

INDIAN VCP ---------- Voluntary Cleanup Priority Listing
VCP ---------- Voluntary Cleanup Sites

ADDITIONAL ENVIRONMENTAL RECORDS

Local Brownfield lists

US BROWNFIELDS ---------- A Listing of Brownfields Sites

Local Lists of Landfill / Solid Waste Disposal Sites

SWRCY ---------- Recycling Centers
INDIAN ODI ---------- Report on the Status of Open Dumps on Indian Lands
DEBRIS REGION 9 ---------- Torres Martinez Reservation Illegal Dump Site Locations
ODI ---------- Open Dump Inventory
IHS OPEN DUMPS ---------- Open Dumps on Indian Land

Local Lists of Hazardous waste / Contaminated Sites

US HIST CDL ---------- Delisted National Clandestine Laboratory Register
PRIORITYCLEANERS ---------- Priority Ranking List
Fl Sites ---------- Sites List
US CDL ---------- National Clandestine Laboratory Register

Local Land Records

LIENS 2 ---------- CERCLA Lien Information

Records of Emergency Release Reports

HMIRS ---------- Hazardous Materials Information Reporting System
SPILLS ---------- Oil and Hazardous Materials Incidents
SPILLS 90 ---------- SPILLS 90 data from FirstSearch
SPILLS 80 ---------- SPILLS 80 data from FirstSearch

Other Ascertainable Records

RCRA NonGen / NLR	RCRA - Non Generators / No Longer Regulated
FUDS	Formerly Used Defense Sites
DOD	Department of Defense Sites
SCRD DRYCLEANERS	State Coalition for Remediation of Drycleaners Listing
US FIN ASSUR	Financial Assurance Information
EPA WATCH LIST	EPA WATCH LIST
2020 COR ACTION	2020 Corrective Action Program List
TSCA	Toxic Substances Control Act
TRIS	Toxic Chemical Release Inventory System
SSTS	Section 7 Tracking Systems
ROD	Records Of Decision
RMP	Risk Management Plans
RAATS	RCRA Administrative Action Tracking System
PRP	Potentially Responsible Parties
PADS	PCB Activity Database System
ICIS	Integrated Compliance Information System
FTTS	FIFRA/ TSCA Tracking System - FIFRA (Federal Insecticide, Fungicide, & Rodenticide Act)/TSCA (Toxic Substances Control Act)
MLTS	Material Licensing Tracking System
COAL ASH DOE	Steam-Electric Plant Operation Data
COAL ASH EPA	Coal Combustion Residues Surface Impoundments List
PCB TRANSFORMER	PCB Transformer Registration Database
RADINFO	Radiation Information Database
HIST FTTS	FIFRA/TSCA Tracking System Administrative Case Listing
DOT OPS	Incident and Accident Data
CONSENT	Superfund (CERCLA) Consent Decrees
INDIAN RESERV	Indian Reservations
FUSRAP	Formerly Utilized Sites Remedial Action Program
UMTRA	Uranium Mill Tailings Sites
LEAD SMELTERS	Lead Smelter Sites
US AIRS	Aerometric Information Retrieval System Facility Subsystem
US MINES	Mines Master Index File
MINES MRDS	Mineral Resources Data System
ABANDONED MINES	Abandoned Mines
FINDS	Facility Index System/Facility Registry System
UXO	Unexploded Ordnance Sites
DOCKET HWC	Hazardous Waste Compliance Docket Listing
ECHO	Enforcement & Compliance History Information
FUELS PROGRAM	EPA Fuels Program Registered Listing
PFAS NPL	Superfund Sites with PFAS Detections Information
PFAS FEDERAL SITES	Federal Sites PFAS Information
PFAS TSCA	PFAS Manufacture and Imports Information
PFAS TRIS	List of PFAS Added to the TRI
PFAS RCRA MANIFEST	PFAS Transfers Identified In the RCRA Database Listing
PFAS ATSDR	PFAS Contamination Site Location Listing
PFAS WQP	Ambient Environmental Sampling for PFAS
PFAS NPDES	Clean Water Act Discharge Monitoring Information
PFAS PROJECT	NORTHEASTERN UNIVERSITY PFAS PROJECT
PFAS ECHO	Facilities in Industries that May Be Handling PFAS Listing
PFAS ECHO FIRE TRAIN	Facilities in Industries that May Be Handling PFAS Listing
PFAS PT 139 AIRPORT	All Certified Part 139 Airports PFAS Information Listing
AQUEOUS FOAM NRC	Aqueous Foam Related Incidents Listing

EXECUTIVE SUMMARY

BIOSOLIDS ICIS-NPDES Biosolids Facility Data
E MANIFEST Hazardous Waste Electronic Manifest System
PFAS PFAS Tracking List
AQUEOUS FOAM Former Fire Training Facility Assessments Listing
AIRS Permitted Facilities Listing
ASBESTOS ASBESTOS
CLEANUP SITES DEP Cleanup Sites - Contamination Locator Map Listing
DEDB Ethylene Dibromide Database Results
DRYCLEANERS Drycleaning Facilities
Financial Assurance Financial Assurance Information Listing
FL Cattle Dip. Vats Cattle Dipping Vats
HAZ WASTE Hazardous Waste Information Listing
BROWARD CO. HM Hazardous Material Sites
HW GEN Hazardous Waste Generators
BROWARD CO. NOV Notice Of Violations Sites
RESP PARTY Responsible Party Sites Listing
SOLCP State-Owned Lands Cleanup Program Listing
SITE INV SITES Site Investigation Section Sites Listing
TIER 2 Tier 2 Facility Listing
UIC Underground Injection Wells Database Listing
NPDES Wastewater Facility Regulation Database
ERIC WASTE CLEANUP Environmental Restoration Integrated Cleanup Listing

EDR HIGH RISK HISTORICAL RECORDS

EDR Exclusive Records

EDR MGP EDR Proprietary Manufactured Gas Plants
EDR Hist Auto EDR Exclusive Historical Auto Stations
EDR Hist Cleaner EDR Exclusive Historical Cleaners

EDR RECOVERED GOVERNMENT ARCHIVES

Exclusive Recovered Govt. Archives

RGA HWS Recovered Government Archive State Hazardous Waste Facilities List
RGA LF Recovered Government Archive Solid Waste Facilities List
RGA LUST Recovered Government Archive Leaking Underground Storage Tank

SURROUNDING SITES: SEARCH RESULTS

Surrounding sites were identified in the following databases.

Elevations have been determined from the USGS Digital Elevation Model and should be evaluated on a relative (not an absolute) basis. Relative elevation information between sites of close proximity should be field verified. Sites with an elevation equal to or higher than the target property have been differentiated below from sites with an elevation lower than the target property.
Page numbers and map identification numbers refer to the EDR Radius Map report where detailed data on individual sites can be reviewed.

Sites listed in ***bold italics*** are in multiple databases.

Unmappable (orphan) sites are not considered in the foregoing analysis.

EXECUTIVE SUMMARY

STANDARD ENVIRONMENTAL RECORDS

Lists of Federal CERCLA sites with NFRAP

SEMS-ARCHIVE: SEMS-ARCHIVE (Superfund Enterprise Management System Archive) tracks sites that have no further interest under the Federal Superfund Program based on available information. The list was formerly known as the CERCLIS-NFRAP, renamed to SEMS ARCHIVE by the EPA in 2015. EPA may perform a minimal level of assessment work at a site while it is archived if site conditions change and/or new information becomes available. Archived sites have been removed and archived from the inventory of SEMS sites. Archived status indicates that, to the best of EPA's knowledge, assessment at a site has been completed and that EPA has determined no further steps will be taken to list the site on the National Priorities List (NPL), unless information indicates this decision was not appropriate or other considerations require a recommendation for listing at a later time. The decision does not necessarily mean that there is no hazard associated with a given site; it only means that. based upon available information, the location is not judged to be potential NPL site.

A review of the SEMS-ARCHIVE list, as provided by EDR, and dated 09/25/2024 has revealed that there is 1 SEMS-ARCHIVE site within approximately 0.5 miles of the target property.

Equal/Higher Elevation	Address	Direction / Distance	Map ID	Page
TAMARAC MOTOR POOL	22ND AVENUE	SE 1/4 - 1/2 (0.425 mi.)	10	47

Lists of Federal RCRA generators

RCRA-VSQG: RCRAInfo is EPA's comprehensive information system, providing access to data supporting the Resource Conservation and Recovery Act (RCRA) of 1976 and the Hazardous and Solid Waste Amendments (HSWA) of 1984. The database includes selective information on sites which generate, transport, store, treat and/or dispose of hazardous waste as defined by the Resource Conservation and Recovery Act (RCRA). Very small quantity generators (VSQGs) generate less than 100 kg of hazardous waste, or less than 1 kg of acutely hazardous waste per month.

A review of the RCRA-VSQG list, as provided by EDR, and dated 06/03/2024 has revealed that there is 1 RCRA-VSQG site within approximately 0.25 miles of the target property.

Equal/Higher Elevation	Address	Direction / Distance	Map ID	Page
BROWARD COUNTY LAUDE EPA ID:: FLD984201855	3911 NW 30TH AVE	W 1/8 - 1/4 (0.234 mi.)	A2	13

Lists of state and tribal landfills and solid waste disposal facilities

SWF/LF: The Solid Waste Facilities/Landfill Sites records typically contain an inventory of solid waste disposal facilities or landfills in a particular state. The data come from the Department of Environmental Protection's Facility Directory (Solid Waste Facilities).

A review of the SWF/LF list, as provided by EDR, has revealed that there are 3 SWF/LF sites within approximately 0.5 miles of the target property.

Equal/Higher Elevation	Address	Direction / Distance	Map ID	Page
CTT TIRES INC Database: SWF/LF, Date of Government Version: 07/09/2024	112 LAKE EMERALD DR	ENE 1/4 - 1/2 (0.328 mi.)	5	23

Class Status: INACTIVE (I)
Facility-Site Id: 96516

RAY'S TRASH PIT — WEST OF NW 31 AVE AN — WSW 1/4 - 1/2 (0.448 mi.) — C12 — 51
Database: SWF/LF, Date of Government Version: 07/09/2024
Class Status: NFA,NO FURTHER ACTION (F)
Facility-Site Id: 99357

CITY OF LAUDERDALE L — ***3200 NW 31ST TER*** — ***WSW 1/4 - 1/2 (0.484 mi.)*** — ***14*** — ***83***
Database: SWF/LF, Date of Government Version: 07/09/2024
Class Status: INACTIVE (I)
Facility-Site Id: 104896

Lists of state and tribal leaking storage tanks

LUST: The Leaking Underground Storage Tank Incident Reports contain an inventory of reported leaking underground storage tank incidents. The data come from the Department of Environmental Protection's PCTO1--Petroleum Contamination Detail Report.

A review of the LUST list, as provided by EDR, and dated 07/22/2024 has revealed that there are 4 LUST sites within approximately 0.5 miles of the target property.

Equal/Higher Elevation	Address	Direction / Distance	Map ID	Page
BROWARD CNTY SCHOOL	***3911 NW 30TH AVE***	***W 1/8 - 1/4 (0.234 mi.)***	***A1***	***9***
Facility-Site Id: 9047354 Discharge Cleanup Status: SRCR - SRCR COMPLETE Facility Status: OPEN				
BOYD ANDERSON HIGH S	***3050 NW 41ST ST***	***NW 1/4 - 1/2 (0.291 mi.)***	***4***	***16***
Facility-Site Id: 8733479 Discharge Cleanup Status: NREQ - CLEANUP NOT REQUIRED Facility Status: OPEN				
LAUDERDALE LAKES COM	***3100 NW 40TH ST***	***WNW 1/4 - 1/2 (0.419 mi.)***	***9***	***42***
Facility-Site Id: 9811359 Discharge Cleanup Status: NFA - NFA COMPLETE Facility Status: CLOSED				
KSM-BJ FUEL, LLC	***2699 W OAKLAND PARK***	***S 1/4 - 1/2 (0.482 mi.)***	***13***	***52***
Facility-Site Id: 8945516 Discharge Cleanup Status: NREQ - CLEANUP NOT REQUIRED Discharge Cleanup Status: NFA - NFA COMPLETE Facility Status: OPEN				

Lists of state and tribal registered storage tanks

UST: The Underground Storage Tank database contains registered USTs. Shortly after the September 11 event, the DEP was instructed to remove the detail about some of the storage tank facilities in the state from their reports. Federal-owned facilities and bulk storage facilities are included in that set.

A review of the UST list, as provided by EDR, has revealed that there are 2 UST sites within approximately 0.25 miles of the target property.

Equal/Higher Elevation	Address	Direction / Distance	Map ID	Page
BROWARD CNTY SCHOOL	***3911 NW 30TH AVE***	***W 1/8 - 1/4 (0.234 mi.)***	***A1***	***9***
Database: UST, Date of Government Version: 08/09/2024 Tank Status: U-In Service Facility-Site Id: 9047354 Facility Status: OPEN				
OAKLAND PARK CITY-PU	3500 N OAKLAND FORES	WSW 1/8 - 1/4 (0.247 mi.)	3	15
Database: UST, Date of Government Version: 08/09/2024 Tank Status: B-Removed from Site Facility-Site Id: 9102621 Facility Status: CLOSED				

State and tribal institutional control / engineering control registries

ENG CONTROLS: The registry is a database of all contaminated sites in the state of Florida which are subject to engineering controls. Engineering Controls encompass avariety of engineered remedies to contain and/or reduce , contamination , and/or physical barriers intended to limit access to property ECs include fences, signs, guards, landfill caps, provision of potable water , slurry walls, sheet pile (vertical caps), pumping and treatment of groundwater, monitoring wells, and vapor extraction systems.

A review of the ENG CONTROLS list, as provided by EDR, and dated 06/24/2024 has revealed that there is 1 ENG CONTROLS site within approximately 0.5 miles of the target property.

Equal/Higher Elevation	Address	Direction / Distance	Map ID	Page
ORKIN PEST CONTROL	***3585 NW 31ST AVE***	***WSW 1/4 - 1/2 (0.373 mi.)***	***B6***	***24***
Facility-Site Id: NF-0291 Facility-Site Id: ERIC_6710				

INST CONTROL: The registry is a database of all contaminated sites in the state of Florida which are subject to institutional and engineering controls.

A review of the INST CONTROL list, as provided by EDR, and dated 06/24/2024 has revealed that there is 1 INST CONTROL site within approximately 0.5 miles of the target property.

Equal/Higher Elevation	Address	Direction / Distance	Map ID	Page
ORKIN PEST CONTROL	***3585 NW 31ST AVE***	***WSW 1/4 - 1/2 (0.373 mi.)***	***B6***	***24***
Facility-Site Id: ERIC_6710 Facility-Site Id: NF-0291				

Lists of state and tribal brownfield sites

BROWNFIELDS: Brownfields are defined by the Florida Department of Environmental Protection (FDEP) as abandoned, idled, or underused industrial and commercial facilities where expansion or redevelopment is complicated by real or perceived environmental contamination.

A review of the BROWNFIELDS list, as provided by EDR, has revealed that there is 1 BROWNFIELDS site

within approximately 0.5 miles of the target property.

Equal/Higher Elevation	Address	Direction / Distance	Map ID	Page
OAKLAND PARK GREEN R	3501 & 3551 NW 31ST	WSW 1/4 - 1/2 (0.354 mi.)	0	8
Database: BROWNFIELDS AREAS, Date of Government Version: 04/02/2024				
Database: BROWNFIELDS, Date of Government Version: 01/17/2024				
Database: BSRA, Date of Government Version: 06/07/2024				
Site Id: BF061603001				
Facility-Site Id: BF061603000				
Site Id: BF061603001				

ADDITIONAL ENVIRONMENTAL RECORDS

Other Ascertainable Records

DWM CONTAM: A listing of active or known sites. The listing includes sites that need cleanup but are not actively being working on because the agency currently does not have funding (primarily petroleum and drycleaning).

A review of the DWM CONTAM list, as provided by EDR, and dated 07/14/2023 has revealed that there are 5 DWM CONTAM sites within approximately 0.5 miles of the target property.

Equal/Higher Elevation	Address	Direction / Distance	Map ID	Page
BROWARD CNTY SCHOOL	***3911 NW 30TH AVE***	***W 1/8 - 1/4 (0.234 mi.)***	***A1***	***9***
Program Site Id: 9047354				
BOYD ANDERSON HIGH S	***3050 NW 41ST ST***	***NW 1/4 - 1/2 (0.291 mi.)***	***4***	***16***
Program Site Id: 8733479				
LAUDERDALE LAKES COM	***3100 NW 40TH ST***	***WNW 1/4 - 1/2 (0.419 mi.)***	***9***	***42***
Program Site Id: 9811359				
OAKLAND PARK GREEN R	***3551 NW 31ST AVE***	***WSW 1/4 - 1/2 (0.429 mi.)***	***11***	***48***
Program Site Id: ERIC_17910				
KSM-BJ FUEL, LLC	***2699 W OAKLAND PARK***	***S 1/4 - 1/2 (0.482 mi.)***	***13***	***52***
Program Site Id: 8945516				

Broward Co. EDIEAR: Broward County Ediear.

A review of the Broward Co. EDIEAR list, as provided by EDR, and dated 05/20/2024 has revealed that there are 2 Broward Co. EDIEAR sites within approximately 0.5 miles of the target property.

Equal/Higher Elevation	Address	Direction / Distance	Map ID	Page
ORKIN	***3585 NW 31ST AVE***	***WSW 1/4 - 1/2 (0.373 mi.)***	***B7***	***41***
Facility Id: 0291				
OAKLAND PARCEL LLC	3501 NW 31ST AVE	WSW 1/4 - 1/2 (0.405 mi.)	C8	42
Facility Id: 2071				

EXECUTIVE SUMMARY

There were no unmapped sites in this report.

OVERVIEW MAP - 7810905.2S

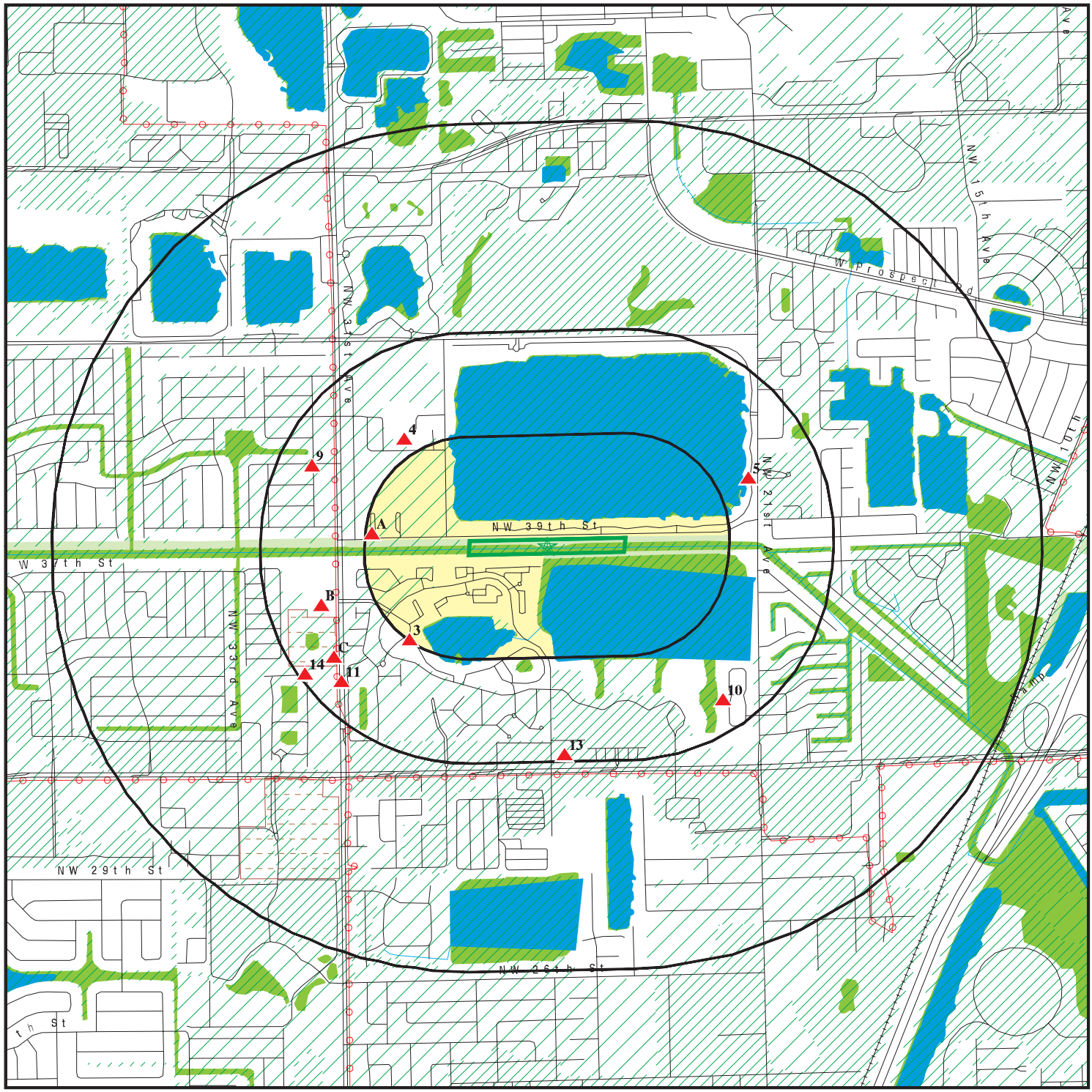

0 1/4 1/2 1 Miles

- Target Property
- Sites at elevations higher than or equal to the target property
- Sites at elevations lower than the target property
- Manufactured Gas Plants
- National Priority List Sites
- Dept. Defense Sites
- Indian Reservations BIA
- Power transmission lines
- Special Flood Hazard Area (1%)
- 0.2% Annual Chance Flood Hazard
- National Wetland Inventory
- State Wetlands
- FL Brownfield

This report includes Interactive Map Layers to display and/or hide map information. The legend includes only those icons for the default map view.

SITE NAME: SFWMD - S36 Spillway ADDRESS: Fort Lauderdale Fort Lauderdale FL 33309 LAT/LONG: 26.173183 / 80.179123	CLIENT: AECOM CONTACT: Kelsey Esteves INQUIRY #: 7810905.2s DATE: November 01, 2024 4:28 pm

Copyright © 2024 EDR, Inc. © 2015 TomTom Rel. 2015.

DETAIL MAP - 7810905.2S

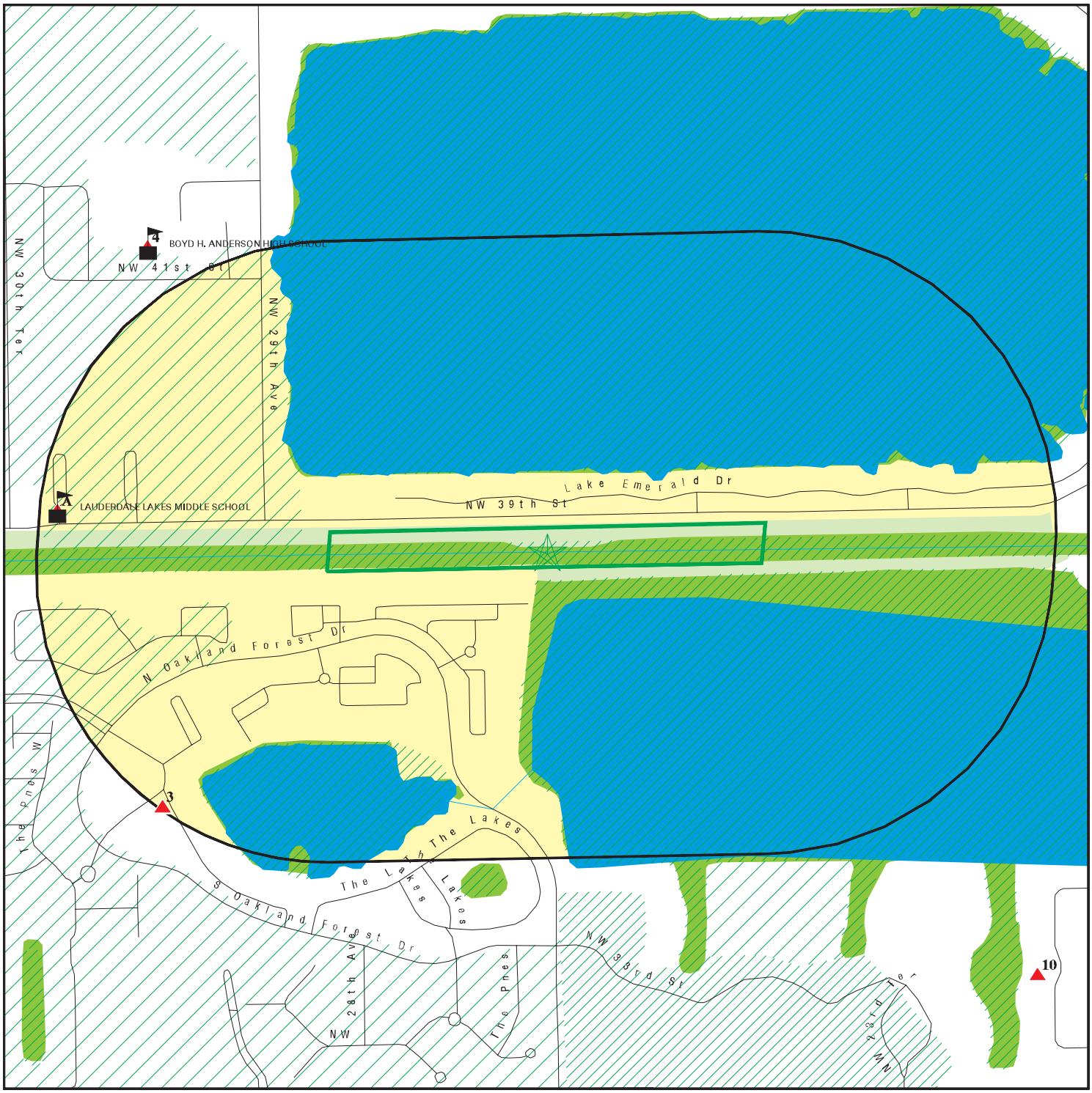

- Target Property
- Sites at elevations higher than or equal to the target property
- Sites at elevations lower than the target property
- Manufactured Gas Plants
- Sensitive Receptors
- National Priority List Sites
- Dept. Defense Sites

0 1/16 1/8 1/4 Miles

- Indian Reservations BIA
- Special Flood Hazard Area (1%)
- 0.2% Annual Chance Flood Hazard
- National Wetland Inventory
- State Wetlands
- FL Brownfield

This report includes Interactive Map Layers to display and/or hide map information. The legend includes only those icons for the default map view.

SITE NAME:	SFWMD - S36 Spillway	CLIENT:	AECOM
ADDRESS:	Fort Lauderdale Fort Lauderdale FL 33309	CONTACT:	Kelsey Esteves
LAT/LONG:	26.173183 / 80.179123	INQUIRY #:	7810905.2s
		DATE:	November 01, 2024 4:31 pm

Copyright © 2024 EDR, Inc. © 2015 TomTom Rel. 2015.

MAP FINDINGS SUMMARY

Database	Search Distance (Miles)	Target Property	< 1/8	1/8 - 1/4	1/4 - 1/2	1/2 - 1	> 1	Total Plotted
STANDARD ENVIRONMENTAL RECORDS								
Lists of Federal NPL (Superfund) sites								
NPL	1.000		0	0	0	0	NR	0
Proposed NPL	1.000		0	0	0	0	NR	0
NPL LIENS	1.000		0	0	0	0	NR	0
Lists of Federal Delisted NPL sites								
Delisted NPL	1.000		0	0	0	0	NR	0
Lists of Federal sites subject to CERCLA removals and CERCLA orders								
FEDERAL FACILITY	0.500		0	0	0	NR	NR	0
SEMS	0.500		0	0	0	NR	NR	0
Lists of Federal CERCLA sites with NFRAP								
SEMS-ARCHIVE	0.500		0	0	1	NR	NR	1
Lists of Federal RCRA facilities undergoing Corrective Action								
CORRACTS	1.000		0	0	0	0	NR	0
Lists of Federal RCRA TSD facilities								
RCRA-TSDF	0.500		0	0	0	NR	NR	0
Lists of Federal RCRA generators								
RCRA-LQG	0.250		0	0	NR	NR	NR	0
RCRA-SQG	0.250		0	0	NR	NR	NR	0
RCRA-VSQG	0.250		0	1	NR	NR	NR	1
Federal institutional controls / engineering controls registries								
LUCIS	0.500		0	0	0	NR	NR	0
US ENG CONTROLS	0.500		0	0	0	NR	NR	0
US INST CONTROLS	0.500		0	0	0	NR	NR	0
Federal ERNS list								
ERNS	TP		NR	NR	NR	NR	NR	0
Lists of state- and tribal hazardous waste facilities								
SHWS	1.000		0	0	0	0	NR	0
Lists of state and tribal landfills and solid waste disposal facilities								
SWF/LF	0.500		0	0	3	NR	NR	3
Lists of state and tribal leaking storage tanks								
LAST	0.500		0	0	0	NR	NR	0

MAP FINDINGS SUMMARY

Database	Search Distance (Miles)	Target Property	< 1/8	1/8 - 1/4	1/4 - 1/2	1/2 - 1	> 1	Total Plotted
LUST	0.500		0	1	3	NR	NR	4
INDIAN LUST	0.500		0	0	0	NR	NR	0
Lists of state and tribal registered storage tanks								
FEMA UST	0.250		0	0	NR	NR	NR	0
FF TANKS	0.250		0	0	NR	NR	NR	0
UST	0.250		0	2	NR	NR	NR	2
AST	0.250		0	0	NR	NR	NR	0
INDIAN UST	0.250		0	0	NR	NR	NR	0
TANKS	0.250		0	0	NR	NR	NR	0
State and tribal institutional control / engineering control registries								
ENG CONTROLS	0.500		0	0	1	NR	NR	1
INST CONTROL	0.500		0	0	1	NR	NR	1
Lists of state and tribal voluntary cleanup sites								
INDIAN VCP	0.500		0	0	0	NR	NR	0
VCP	0.500		0	0	0	NR	NR	0
Lists of state and tribal brownfield sites								
BROWNFIELDS	0.500		0	0	1	NR	NR	1
ADDITIONAL ENVIRONMENTAL RECORDS								
Local Brownfield lists								
US BROWNFIELDS	0.500		0	0	0	NR	NR	0
Local Lists of Landfill / Solid Waste Disposal Sites								
SWRCY	0.500		0	0	0	NR	NR	0
INDIAN ODI	0.500		0	0	0	NR	NR	0
DEBRIS REGION 9	0.500		0	0	0	NR	NR	0
ODI	0.500		0	0	0	NR	NR	0
IHS OPEN DUMPS	0.500		0	0	0	NR	NR	0
Local Lists of Hazardous waste / Contaminated Sites								
US HIST CDL	TP		NR	NR	NR	NR	NR	0
PRIORITYCLEANERS	0.500		0	0	0	NR	NR	0
Fl Sites	1.000		0	0	0	0	NR	0
US CDL	TP		NR	NR	NR	NR	NR	0
Local Land Records								
LIENS 2	TP		NR	NR	NR	NR	NR	0
Records of Emergency Release Reports								
HMIRS	TP		NR	NR	NR	NR	NR	0
SPILLS	TP		NR	NR	NR	NR	NR	0
SPILLS 90	TP		NR	NR	NR	NR	NR	0

MAP FINDINGS SUMMARY

Database	Search Distance (Miles)	Target Property	< 1/8	1/8 - 1/4	1/4 - 1/2	1/2 - 1	> 1	Total Plotted
SPILLS 80	TP		NR	NR	NR	NR	NR	0
Other Ascertainable Records								
RCRA NonGen / NLR	0.250		0	0	NR	NR	NR	0
FUDS	1.000		0	0	0	0	NR	0
DOD	1.000		0	0	0	0	NR	0
SCRD DRYCLEANERS	0.500		0	0	0	NR	NR	0
US FIN ASSUR	TP		NR	NR	NR	NR	NR	0
EPA WATCH LIST	TP		NR	NR	NR	NR	NR	0
2020 COR ACTION	0.250		0	0	NR	NR	NR	0
TSCA	TP		NR	NR	NR	NR	NR	0
TRIS	TP		NR	NR	NR	NR	NR	0
SSTS	TP		NR	NR	NR	NR	NR	0
ROD	1.000		0	0	0	0	NR	0
RMP	TP		NR	NR	NR	NR	NR	0
RAATS	TP		NR	NR	NR	NR	NR	0
PRP	TP		NR	NR	NR	NR	NR	0
PADS	TP		NR	NR	NR	NR	NR	0
ICIS	TP		NR	NR	NR	NR	NR	0
FTTS	TP		NR	NR	NR	NR	NR	0
MLTS	TP		NR	NR	NR	NR	NR	0
COAL ASH DOE	TP		NR	NR	NR	NR	NR	0
COAL ASH EPA	0.500		0	0	0	NR	NR	0
PCB TRANSFORMER	TP		NR	NR	NR	NR	NR	0
RADINFO	TP		NR	NR	NR	NR	NR	0
HIST FTTS	TP		NR	NR	NR	NR	NR	0
DOT OPS	TP		NR	NR	NR	NR	NR	0
CONSENT	1.000		0	0	0	0	NR	0
INDIAN RESERV	1.000		0	0	0	0	NR	0
FUSRAP	1.000		0	0	0	0	NR	0
UMTRA	0.500		0	0	0	NR	NR	0
LEAD SMELTERS	TP		NR	NR	NR	NR	NR	0
US AIRS	TP		NR	NR	NR	NR	NR	0
US MINES	0.250		0	0	NR	NR	NR	0
MINES MRDS	0.250		0	0	NR	NR	NR	0
ABANDONED MINES	0.250		0	0	NR	NR	NR	0
FINDS	TP		NR	NR	NR	NR	NR	0
UXO	1.000		0	0	0	0	NR	0
DOCKET HWC	TP		NR	NR	NR	NR	NR	0
ECHO	TP		NR	NR	NR	NR	NR	0
FUELS PROGRAM	0.250		0	0	NR	NR	NR	0
PFAS NPL	0.250		0	0	NR	NR	NR	0
PFAS FEDERAL SITES	0.250		0	0	NR	NR	NR	0
PFAS TSCA	0.250		0	0	NR	NR	NR	0
PFAS TRIS	0.250		0	0	NR	NR	NR	0
PFAS RCRA MANIFEST	0.250		0	0	NR	NR	NR	0
PFAS ATSDR	0.250		0	0	NR	NR	NR	0
PFAS WQP	0.250		0	0	NR	NR	NR	0
PFAS NPDES	0.250		0	0	NR	NR	NR	0
PFAS PROJECT	0.250		0	0	NR	NR	NR	0
PFAS ECHO	0.250		0	0	NR	NR	NR	0

MAP FINDINGS SUMMARY

Database	Search Distance (Miles)	Target Property	< 1/8	1/8 - 1/4	1/4 - 1/2	1/2 - 1	> 1	Total Plotted
PFAS ECHO FIRE TRAIN	0.250		0	0	NR	NR	NR	0
PFAS PT 139 AIRPORT	0.250		0	0	NR	NR	NR	0
AQUEOUS FOAM NRC	0.250		0	0	NR	NR	NR	0
BIOSOLIDS	TP		NR	NR	NR	NR	NR	0
E MANIFEST	0.250		0	0	NR	NR	NR	0
PFAS	0.250		0	0	NR	NR	NR	0
AQUEOUS FOAM	0.250		0	0	NR	NR	NR	0
AIRS	TP		NR	NR	NR	NR	NR	0
ASBESTOS	TP		NR	NR	NR	NR	NR	0
CLEANUP SITES	TP		NR	NR	NR	NR	NR	0
DEDB	0.250		0	0	NR	NR	NR	0
DRYCLEANERS	0.250		0	0	NR	NR	NR	0
DWM CONTAM	0.500		0	1	4	NR	NR	5
Broward Co. EDIEAR	0.500		0	0	2	NR	NR	2
Financial Assurance	TP		NR	NR	NR	NR	NR	0
FL Cattle Dip. Vats	0.250		0	0	NR	NR	NR	0
HAZ WASTE	0.250		0	0	NR	NR	NR	0
BROWARD CO. HM	0.250		0	0	NR	NR	NR	0
HW GEN	0.250		0	0	NR	NR	NR	0
BROWARD CO. NOV	0.250		0	0	NR	NR	NR	0
RESP PARTY	0.500		0	0	0	NR	NR	0
SOLCP	TP		NR	NR	NR	NR	NR	0
SITE INV SITES	0.500		0	0	0	NR	NR	0
TIER 2	TP		NR	NR	NR	NR	NR	0
UIC	TP		NR	NR	NR	NR	NR	0
NPDES	TP		NR	NR	NR	NR	NR	0
ERIC WASTE CLEANUP	TP		NR	NR	NR	NR	NR	0
EDR HIGH RISK HISTORICAL RECORDS								
EDR Exclusive Records								
EDR MGP	1.000		0	0	0	0	NR	0
EDR Hist Auto	0.125		0	NR	NR	NR	NR	0
EDR Hist Cleaner	0.125		0	NR	NR	NR	NR	0
EDR RECOVERED GOVERNMENT ARCHIVES								
Exclusive Recovered Govt. Archives								
RGA HWS	TP		NR	NR	NR	NR	NR	0
RGA LF	TP		NR	NR	NR	NR	NR	0
RGA LUST	TP		NR	NR	NR	NR	NR	0
- Totals --		0	0	5	16	0	0	21

NOTES:

TP = Target Property

NR = Not Requested at this Search Distance

Sites may be listed in more than one database

WSW **OAKLAND PARK GREEN REUSE SITE** **BROWNFIELDS** **S120039929**
1/4-1/2 **3501 & 3551 NW 31ST AVENUE** **N/A**
1867 ft. **OAKLAND PARK, FL 33309**

BROWNFIELDS:

Name:	OAKLAND PARK GREEN REUSE SITE
Address:	3501 & 3551 NW 31ST AVENUE
City,State,Zip:	OAKLAND PARK, FL 33309
Site Id:	BF061603001
Object Id:	232
County Code:	6
Area Id:	BF061603000
Area Name:	Oakland Park Green Reuse Area
SRCO Date:	Not reported
District:	Southeast
Acreage:	8.97079388
Remediation:	Not reported
BSRA Date:	12/14/2016
X Coordinate:	780354.187
Y Coordinate:	246490.7675
Latitude:	26.1700000
Longitude:	-80.1882999
Lat DD:	26
Lat MM:	10
Lat SS:	11.91
Long DD:	-80
Long MM:	11
Long SS:	17.69
Source:	The City of Oakland Park
Method:	PAPER
Verification:	Not reported
Date Verification:	Not reported
Comment:	Not reported
User Name:	MCCLAIN_B
Datestamp:	11/16/2017

BSRA:

Name:	OAKLAND PARK GREEN REUSE SITE
Address:	3501 & 3551 NW 31ST AVENUE
City,State,Zip:	OAKLAND PARK, FL 33309
Area Id:	BF061603000
District:	Southeast
Acreage:	9.8
Site Id:	BF061603001
Executed Date:	12/14/2016
Issue Date:	Not reported
ERIC ID:	ERIC_17910
Conditional or Unconditional Closure:	Not reported
Latitude:	26.1700000
Longitude:	-80.1882999

BROWNFIELDS AREAS:

Name:	OAKLAND PARK GREEN REUSE AREA
Address:	Not reported
City,State,Zip:	OAKLAND PARK, FL
Area id:	BF061603000
District:	Southeast
Acreage:	8.97079388

OAKLAND PARK GREEN REUSE SITE (Continued) **S120039929**

Resolution:	R-2016-112
Resolution Date:	11/02/2016
Source:	The City Commision of the City of Oakland Park
Object Id:	377
Method:	PAPER
Area:	36303.5148
XCoord:	780354.187
YCoord:	246490.7675

A1 **BROWARD CNTY SCHOOL BD-LAUDERDALE LAKE** **LUST** **U001546414**
West **3911 NW 30TH AVE** **UST** **N/A**
1/8-1/4 **FORT LAUDERDALE, FL 33309** **DWM CONTAM**
0.234 mi.
1238 ft. **Site 1 of 2 in cluster A**

Relative:
Higher

Actual:
4 ft.

LUST:

Name:	BROWARD CNTY SCHOOL BD-LAUDERDALE LAKE
Address:	3911 NW 30TH AVE
City,State,Zip:	FORT LAUDERDALE, FL 33309
Region:	STATE
Facility Id:	9047354
Facility Status:	OPEN
Facility Type:	I - County Government
Facility Phone:	(954)765-6390
Facility Cleanup Rank:	Not reported
District:	Southeast District
Lat/Long (dms):	26 10 30.4011999 / 80 11 5.55999999
Section:	19
Township:	49S
Range:	41E
Feature:	Not reported
Method:	AGPS
Datum:	0
Score:	Not reported
Score Effective Date:	Not reported
Score When Ranked:	Not reported
Operator:	BROWARD CNTY SCHOOL BD
Name Update:	Not reported
Address Update:	Not reported

Petroleum Cleanup PCT Facility Score:

Facility Cleanup Status:	CMPL - COMPLETED
Contact:	ALISON WITOSHYNSKY-754-321-4214
Contact Company:	BROWARD CNTY SCHOOL BD
Contact Address:	4200 NW 10TH AVE
Contact City/State/Zip:	OAKLAND PARK, FL 33309
Phone:	(754)321-4200
Bad Address Ind:	N
State:	FL
Zip:	33309, 4301
Score:	Not reported
Score Effective Date:	Not reported
Related Party ID:	2784
Primary RP Role:	ACCOUNT OWNER
RP Begin Date:	1994-05-20
RP Zip:	Not reported
RP Extension:	Not reported

BROWARD CNTY SCHOOL BD-LAUDERDALE LAKE (Continued) **U001546414**

Discharge Cleanup Summary:

Discharge Date:	3/12/1987
PCT Discharge Combined:	Not reported
Cleanup Required:	R - CLEANUP REQUIRED
Discharge Cleanup Status:	SRCR - SRCR COMPLETE
Disch Cleanup Status Date:	4/20/1998
Cleanup Work Status:	COMPLETED
Information Source:	E - EDI
Other Source Description:	Not reported
Eligibility Indicator:	I - INELIGIBLE
Site Manager:	Not reported
Site Mgr End Date:	Not reported
Tank Office:	Not reported

Petroleum Cleanup Program Eligibility:

Facility ID:	9047354
Discharge Date:	3/12/1987
Pct Discharge Combined With:	Not reported
Cleanup Required:	R - CLEANUP REQUIRED
Discharge Cleanup Status:	SRCR - SRCR COMPLETE
Disch Cleanup Status Date:	4/20/1998
Cleanup Work Status:	COMPLETED
Information Source:	E - EDI
Other Source Description:	Not reported
Application Received Date:	3/12/1987
Cleanup Program:	E - EARLY DETECTION INCENTIVE
Eligibility Status:	4/18/1989
Elig Status Date:	4/18/1989
Letter Of Intent Date:	Not reported
Redetermined:	No
Inspection Date:	Not reported
Site Manager:	Not reported
Site Mgr End Date:	Not reported
Tank Office:	-
Deductible Amount:	Not reported
Deductible Paid To Date:	Not reported
Co-Pay Amount:	Not reported
Co-Pay Paid To Date:	Not reported
Cap Amount:	0

Task Information:

District:	SED
Facility ID:	9047354
Facility Status:	OPEN
Facility Type:	I - County Government -
County:	BROWARD
County ID:	6
Cleanup Eligibility Status:	I
Source Effective Date:	04-13-1998
Discharge Date:	03-12-1987
Cleanup Required:	R - CLEANUP REQUIRED
Discharge Cleanup Status:	SRCR - SRCR COMPLETE
Disch Cleanup Status Date:	04-20-1998
SRC Action Type:	SRCR - SITE REHABILITATION COMPLETION REPORT
SRC Submit Date:	02-25-1998
SRC Review Date:	04-13-1998
SRC Completion Status:	A - APPROVED
SRC Issue Date:	04-20-1998

BROWARD CNTY SCHOOL BD-LAUDERDALE LAKE (Continued) **U001546414**

SRC Comment:	Not reported
Cleanup Work Status:	COMPLETED
Site Mgr:	Not reported
Site Mgr End Date:	Not reported
Tank Office:	Not reported
SR Task ID:	25495
SR Cleanup Responsible:	ST - STATE
SR Funding Eligibility Type:	Not reported
SR Actual Cost:	Not reported
SR Completion Date:	Not reported
SR Payment Date:	Not reported
SR Oral Date:	Not reported
SR Written Date:	Not reported
SR Soil Removal:	Not reported
SR Free Product Removal:	Not reported
SR Soil Tonnage Removed:	Not reported
SR Soil Treatment:	Not reported
SR Other Treatment:	Not reported
SR Alternate Proc Received Date:	Not reported
SR Alternate Procedure Status:	Not reported
SR Alternate Procedure Status Date:	Not reported
SR Alternate Procedure Comments:	Not reported
SA Task ID:	25496
SA Cleanup Responsible:	ST - STATE
SA Funding Eligibility Type:	Not reported
SA Actual Cost:	Not reported
SA Completion Date:	Not reported
SA Payment Date:	Not reported
RAP Task ID:	25497
RAP Cleanup Responsible ID:	ST - STATE
RAP Funding Eligibility Type:	Not reported
RAP Actual Cost:	Not reported
RAP Completion Date:	03-27-1995
RAP Payment Date:	Not reported
RAP Last Order Approved:	1995-03-27 00:00:00
RA Task ID:	25498
RA Cleanup Responsible:	ST - STATE
RA Funding Eligibility Type:	Not reported
RA Years to Complete:	0
RA Actual Cost:	Not reported

Click here for Florida Oculus:

UST:

Facility ID:	9047354
Name:	BROWARD CNTY SCHOOL BD-LAUDERDALE LAKE
Address:	3911 NW 30TH AVE
City,State,Zip:	FORT LAUDERDALE, FL 33309
Facility Phone:	9547656390
Facility Status:	OPEN
Facility Type:	I
Type Description:	County Government
Depco:	P
Region:	STATE
Positioning Method:	AGPS
Latitude/Longitude:	26 10 30 / 80 12 13

BROWARD CNTY SCHOOL BD-LAUDERDALE LAKE (Continued) **U001546414**

UST:

Tank ID:	1
Tank Capacity:	5000
Tank Location:	UNDERGROUND
Tank Status:	U-In Service
Status Date:	Not reported
Install Date:	7/1/1969
Substance:	M
Content Description:	Fuel Oil - Onsite Heat
Vessel Indicator:	TANK
DEP Contractor:	P

Owner:

Owner ID:	2784
Owner Name:	BROWARD CNTY SCHOOL BD
Owner Address:	4200 NW 10TH AVE
Owner Address 2:	ATTN: STORAGE TANK REGIS
Owner City,State,Zip:	OAKLAND PARK, FL 33309
Owner Contact:	ALISON WITOSHYNSKY-754-321-4214
Owner Phone:	7543214200

DWM CONTAM:

Name:	BROWARD CNTY SCHOOL BD-LAUDERDALE LAKE
Address:	3911 NW 30TH AVE
City,State,Zip:	FORT LAUDERDALE, FL
Program Site Id:	9047354
Lat DD:	26
Lat MM:	10
Lat SS:	30
Long DD:	80
Long MM:	12
Long SS:	13
Office/ District:	SED
Program Area:	PETROLEUM
Priority Score:	Not reported
Datum:	0
Method:	AGPS
Facility Status:	CLOSED-STCM
Facility Type:	Not reported
Score Effective Date:	Not reported
Score When Ranked:	Not reported
Rank:	Not reported
Operator:	Not reported
Phone:	Not reported
Name Changed:	Not reported
Addr Changed:	Not reported
Related Party ID:	Not reported
Primary RP Role:	Not reported
RP Begin Date:	Not reported
RP Name:	Not reported
RP Address1:	Not reported
RP Address2:	Not reported
RP City:	Not reported
RP State:	Not reported
RP Zip5:	Not reported

BROWARD CNTY SCHOOL BD-LAUDERDALE LAKE (Continued) **U001546414**

RP Zip4:	Not reported
Contact:	Not reported
RP Phone:	Not reported
RP Extension:	Not reported
Site Manager:	Not reported

A2 **BROWARD COUNTY LAUDERDALE LAKES MIDDLE** **RCRA-VSQG** **1004683324**
West **3911 NW 30TH AVE** **FLD984201855**
1/8-1/4 **LAUDERDALE LAKES, FL 33309**
0.234 mi.
1238 ft. **Site 2 of 2 in cluster A**

Relative: **Higher**

Actual: **4 ft.**

RCRA Listings:

Date Form Received by Agency:	19910701
Handler Name:	Broward County Lauderdale Lakes Middle
Handler Address:	Nw 30th Ave
Handler City,State,Zip:	LAUDERDALE LAKES, FL 33309-4301
EPA ID:	FLD984201855
Contact Name:	MARK COMMISKEY
Contact Address:	SW 4TH ST
Contact City,State,Zip:	FORT LAUDERDALE, FL 33312-7533
Contact Telephone:	305-765-6300
Contact Fax:	Not reported
Contact Email:	Not reported
Contact Title:	CHEM MANAGER
EPA Region:	04
Land Type:	Other
Federal Waste Generator Description:	Conditionally Exempt Small Quantity Generator
Non-Notifier:	Not reported
Biennial Report Cycle:	Not reported
Accessibility:	Not reported
Active Site Indicator:	Handler Activities
State District Owner:	Fl
State District:	SE
Mailing Address:	SW 4TH AVE
Mailing City,State,Zip:	FORT LAUDERDALE, FL 33315-1513
Owner Name:	Mark Commiskey
Owner Type:	Private
Operator Name:	Not reported
Operator Type:	Not reported
Short-Term Generator Activity:	No
Importer Activity:	No
Mixed Waste Generator:	No
Transporter Activity:	No
Transfer Facility Activity:	No
Recycler Activity with Storage:	No
Small Quantity On-Site Burner Exemption:	No
Smelting Melting and Refining Furnace Exemption:	No
Underground Injection Control:	No
Off-Site Waste Receipt:	No
Universal Waste Indicator:	No
Universal Waste Destination Facility:	No
Federal Universal Waste:	No
Active Site State-Reg Handler:	---
Federal Facility Indicator:	Not reported
Hazardous Secondary Material Indicator:	N
Sub-Part K Indicator:	Not reported
2018 GPRA Permit Baseline:	Not on the Baseline

BROWARD COUNTY LAUDERDALE LAKES MIDDLE (Continued) **1004683324**

2018 GPRA Renewals Baseline:	Not on the Baseline
202 GPRA Corrective Action Baseline:	No
Subject to Corrective Action Universe:	No
Non-TSDFs Where RCRA CA has Been Imposed Universe:	No
Corrective Action Priority Ranking:	No NCAPS ranking
Environmental Control Indicator:	No
Institutional Control Indicator:	No
Human Exposure Controls Indicator:	N/A
Groundwater Controls Indicator:	N/A
Significant Non-Complier Universe:	No
Unaddressed Significant Non-Complier Universe:	No
Addressed Significant Non-Complier Universe:	No
Significant Non-Complier With a Compliance Schedule Universe:	No
Financial Assurance Required:	Not reported
Handler Date of Last Change:	20110623
Recognized Trader-Importer:	No
Recognized Trader-Exporter:	No
Importer of Spent Lead Acid Batteries:	No
Exporter of Spent Lead Acid Batteries:	No
Recycler Activity Without Storage:	No
Manifest Broker:	No
Sub-Part P Indicator:	No

Hazardous Waste Summary:

Waste Code:	D001
Waste Description:	Ignitable Waste
Waste Code:	D002
Waste Description:	Corrosive Waste

Handler - Owner Operator:

Owner/Operator Indicator:	Owner
Owner/Operator Name: COMMISKEY MARK	
Legal Status:	Private
Date Became Current:	19961018
Date Ended Current:	Not reported
Owner/Operator Address:	1320 SW 4TH ST
Owner/Operator City,State,Zip:	FORT LAUDERDALE, FL 33312-7533
Owner/Operator Telephone:	Not reported
Owner/Operator Telephone Ext:	Not reported
Owner/Operator Fax:	Not reported
Owner/Operator Email:	Not reported
Owner/Operator Indicator:	Owner
Owner/Operator Name: MARK COMMISKEY	
Legal Status:	Private
Date Became Current:	19961018
Date Ended Current:	Not reported
Owner/Operator Address:	1320 SW 4TH ST
Owner/Operator City,State,Zip:	FORT LAUDERDALE, FL 33312-7533
Owner/Operator Telephone:	Not reported
Owner/Operator Telephone Ext:	Not reported
Owner/Operator Fax:	Not reported
Owner/Operator Email:	Not reported

BROWARD COUNTY LAUDERDALE LAKES MIDDLE (Continued) **1004683324**

Historic Generators:
Receive Date: 19910701
Handler Name: BROWARD COUNTY LAUDERDALE LAKES MIDDLE
Federal Waste Generator Description: Conditionally Exempt Small Quantity Generator
State District Owner: Fl
Large Quantity Handler of Universal Waste: No
Recognized Trader Importer: No
Recognized Trader Exporter: No
Spent Lead Acid Battery Importer: No
Spent Lead Acid Battery Exporter: No
Current Record: Yes
Non Storage Recycler Activity: Not reported
Electronic Manifest Broker: Not reported

List of NAICS Codes and Descriptions:
NAICS Codes: No NAICS Codes Found

Facility Has Received Notices of Violations:
Violations: No Violations Found

Evaluation Action Summary:
Evaluations: No Evaluations Found

---

3 **OAKLAND PARK CITY-PUMP STATION D11** **UST** **U001377165**
WSW **3500 N OAKLAND FOREST DR** **N/A**
1/8-1/4 **OAKLAND PARK, FL 33309**
0.247 mi.
1302 ft.

Relative:
Higher

Actual:
5 ft.

UST:
Facility ID: 9102621
Name: OAKLAND PARK CITY-PUMP STATION D11
Address: 3500 N OAKLAND FOREST DR
City,State,Zip: OAKLAND PARK, FL 33309
Facility Phone: 3055616259
Facility Status: CLOSED
Facility Type: H
Type Description: Local Government
Depco: P
Region: STATE
Positioning Method: UNVR
Latitude/Longitude: 26 10 12 / 80 11 4

UST:
Tank ID: 1
Tank Capacity: 2000
Tank Location: UNDERGROUND
Tank Status: B-Removed from Site
Status Date: 05/31/1992
Install Date: 4/1/1982
Substance: G
Content Description: Emerg Generator Diesel
Vessel Indicator: TANK
DEP Contractor: P

OAKLAND PARK CITY-PUMP STATION D11 (Continued) **U001377165**

Owner:
- Owner ID: 15657
- Owner Name: OAKLAND PARK CITY
- Owner Address: 3650 NE 12TH AVE
- Owner Address 2: Not reported
- Owner City,State,Zip: OAKLAND PARK, FL 33334
- Owner Contact: GREGORY GOMEZ
- Owner Phone: 3055616258

---

4 **BOYD ANDERSON HIGH SCHOOL** **LUST U001343426**
NW **3050 NW 41ST ST** **UST N/A**
1/4-1/2 **LAUDERDALE LAKES, FL 33309** **DWM CONTAM**
0.291 mi. **Financial Assurance**
1539 ft.

Relative: Higher

Actual: 5 ft.

LUST:
- Name: BOYD ANDERSON HIGH SCHOOL
- Address: 3050 NW 41ST ST
- City,State,Zip: LAUDERDALE LAKES, FL 33309
- Region: STATE
- Facility Id: 8733479
- Facility Status: OPEN
- Facility Type: I - County Government
- Facility Phone: (754)322-0200
- Facility Cleanup Rank: 6077
- District: Southeast District
- Lat/Long (dms): 26 10 41.8680999 / 80 11 2.45840000
- Section: Not reported
- Township: Not reported
- Range: Not reported
- Feature: Not reported
- Method: Not reported
- Datum: 0
- Score: Not reported
- Score Effective Date: 2001-11-28 00:00:00
- Score When Ranked: 29
- Operator: CHARLES BAKER
- Name Update: 2011-02-03 00:00:00
- Address Update: 2011-09-08 00:00:00

Petroleum Cleanup PCT Facility Score:
- Facility Cleanup Status: NREQ - NOT REQUIRED
- Contact: ALISON WITOSHYNSKY-754-321-4214
- Contact Company: BROWARD CNTY SCHOOL BD
- Contact Address: 4200 NW 10TH AVE
- Contact City/State/Zip: OAKLAND PARK, FL 33309
- Phone: (754)321-4200
- Bad Address Ind: N
- State: FL
- Zip: 33309, 4317
- Score: Not reported
- Score Effective Date: 2001-11-28 00:00:00
- Related Party ID: 2784
- Primary RP Role: ACCOUNT OWNER
- RP Begin Date: 1994-05-20
- RP Zip: Not reported

BOYD ANDERSON HIGH SCHOOL (Continued) **U001343426**

RP Extension: Not reported

Discharge Cleanup Summary:
- Discharge Date: 3/12/1987
- PCT Discharge Combined: Not reported
- Cleanup Required: N - NO CLEANUP REQUIRED
- Discharge Cleanup Status: NREQ - CLEANUP NOT REQUIRED
- Disch Cleanup Status Date: 3/7/2007
- Cleanup Work Status: COMPLETED
- Information Source: E - EDI
- Other Source Description: Not reported
- Eligibility Indicator: I - INELIGIBLE
- Site Manager: Not reported
- Site Mgr End Date: Not reported
- Tank Office: Not reported

Petroleum Cleanup Program Eligibility:
- Facility ID: 8733479
- Discharge Date: 3/12/1987
- Pct Discharge Combined With: Not reported
- Cleanup Required: N - NO CLEANUP REQUIRED
- Discharge Cleanup Status: NREQ - CLEANUP NOT REQUIRED
- Disch Cleanup Status Date: 3/7/2007
- Cleanup Work Status: COMPLETED
- Information Source: E - EDI
- Other Source Description: Not reported
- Application Received Date: 3/12/1987
- Cleanup Program: E - EARLY DETECTION INCENTIVE
- Eligibility Status: 4/18/1989
- Elig Status Date: 4/18/1989
- Letter Of Intent Date: Not reported
- Redetermined: No
- Inspection Date: Not reported
- Site Manager: Not reported
- Site Mgr End Date: Not reported
- Tank Office: -
- Deductible Amount: Not reported
- Deductible Paid To Date: Not reported
- Co-Pay Amount: Not reported
- Co-Pay Paid To Date: Not reported
- Cap Amount: 0

Task Information:
- District: SED
- Facility ID: 8733479
- Facility Status: OPEN
- Facility Type: I - County Government -
- County: BROWARD
- County ID: 6
- Cleanup Eligibility Status: I
- Source Effective Date: Not reported
- Discharge Date: 03-12-1987
- Cleanup Required: N - NO CLEANUP REQUIRED
- Discharge Cleanup Status: NREQ - CLEANUP NOT REQUIRED
- Disch Cleanup Status Date: 03-07-2007
- SRC Action Type: Not reported
- SRC Submit Date: Not reported
- SRC Review Date: Not reported

BOYD ANDERSON HIGH SCHOOL (Continued) **U001343426**

SRC Completion Status:	Not reported
SRC Issue Date:	Not reported
SRC Comment:	Not reported
Cleanup Work Status:	COMPLETED
Site Mgr:	Not reported
Site Mgr End Date:	Not reported
Tank Office:	Not reported
SR Task ID:	26155
SR Cleanup Responsible:	ST - STATE
SR Funding Eligibility Type:	Not reported
SR Actual Cost:	Not reported
SR Completion Date:	Not reported
SR Payment Date:	Not reported
SR Oral Date:	Not reported
SR Written Date:	Not reported
SR Soil Removal:	Not reported
SR Free Product Removal:	Not reported
SR Soil Tonnage Removed:	Not reported
SR Soil Treatment:	Not reported
SR Other Treatment:	Not reported
SR Alternate Proc Received Date:	Not reported
SR Alternate Procedure Status:	Not reported
SR Alternate Procedure Status Date:	Not reported
SR Alternate Procedure Comments:	Not reported
SA Task ID:	26156
SA Cleanup Responsible:	ST - STATE
SA Funding Eligibility Type:	Not reported
SA Actual Cost:	Not reported
SA Completion Date:	Not reported
SA Payment Date:	Not reported
RAP Task ID:	26157
RAP Cleanup Responsible ID:	ST - STATE
RAP Funding Eligibility Type:	Not reported
RAP Actual Cost:	Not reported
RAP Completion Date:	Not reported
RAP Payment Date:	Not reported
RAP Last Order Approved:	Not reported
RA Task ID:	26158
RA Cleanup Responsible:	ST - STATE
RA Funding Eligibility Type:	Not reported
RA Years to Complete:	Not reported
RA Actual Cost:	Not reported

Click here for Florida Oculus:

UST:

Facility ID:	8733479
Name:	BOYD ANDERSON HIGH SCHOOL
Address:	3050 NW 41ST ST
City,State,Zip:	LAUDERDALE LAKES, FL 33309
Facility Phone:	7543220200
Facility Status:	OPEN
Facility Type:	I
Type Description:	County Government
Depco:	P
Region:	STATE
Positioning Method:	Not reported

BOYD ANDERSON HIGH SCHOOL (Continued) **U001343426**

Latitude/Longitude: Not reported

UST:
Tank ID: 1
Tank Capacity: 5000
Tank Location: UNDERGROUND
Tank Status: A-Closed In Place
Status Date: 06/30/1990
Install Date: 7/1/1972
Substance: M
Content Description: Fuel Oil - Onsite Heat
Vessel Indicator: TANK
DEP Contractor: P

Owner:
Owner ID: 2784
Owner Name: BROWARD CNTY SCHOOL BD
Owner Address: 4200 NW 10TH AVE
Owner Address 2: ATTN: STORAGE TANK REGIS
Owner City,State,Zip: OAKLAND PARK, FL 33309
Owner Contact: ALISON WITOSHYNSKY-754-321-4214
Owner Phone: 7543214200

Construction:
Tank ID: 3
Construction Category: C
Construction Description: Steel

Tank ID: 3
Construction Category: I
Construction Description: Double wall

Tank ID: 3
Construction Category: M
Construction Description: Spill containment bucket

Piping:
Tank ID: 3
Piping Category: A
Piping Description: Abv, no soil contact

Tank ID: 3
Piping Category: N
Piping Description: Approved synthetic material

Monitoring:
Tank ID: 3
Petro Monitoring Category: Q
Monitoring Description: Visual inspection of ASTs

Tank ID: 3
Petro Monitoring Category: F
Monitoring Description: Monitor dbl wall tank space

Tank ID: 2
Tank Capacity: 1000

BOYD ANDERSON HIGH SCHOOL (Continued) **U001343426**

Tank Location: UNDERGROUND
Tank Status: B-Removed from Site
Status Date: 10/31/1991
Install Date: 7/1/1972
Substance: B
Content Description: Unleaded Gas
Vessel Indicator: TANK
DEP Contractor: P

Owner:
Owner ID: 2784
Owner Name: BROWARD CNTY SCHOOL BD
Owner Address: 4200 NW 10TH AVE
Owner Address 2: ATTN: STORAGE TANK REGIS
Owner City,State,Zip: OAKLAND PARK, FL 33309
Owner Contact: ALISON WITOSHYNSKY-754-321-4214
Owner Phone: 7543214200

Construction:
Tank ID: 3
Construction Category: C
Construction Description: Steel

Tank ID: 3
Construction Category: I
Construction Description: Double wall

Tank ID: 3
Construction Category: M
Construction Description: Spill containment bucket

Piping:
Tank ID: 3
Piping Category: A
Piping Description: Abv, no soil contact

Tank ID: 3
Piping Category: N
Piping Description: Approved synthetic material

Monitoring:
Tank ID: 3
Petro Monitoring Category: Q
Monitoring Description: Visual inspection of ASTs

Tank ID: 3
Petro Monitoring Category: F
Monitoring Description: Monitor dbl wall tank space

DWM CONTAM:
Name: BOYD ANDERSON HIGH SCHOOL
Address: 3050 NW 41ST ST
City,State,Zip: LAUDERDALE LAKES, FL
Program Site Id: 8733479

BOYD ANDERSON HIGH SCHOOL (Continued) **U001343426**

Lat DD:	Not reported
Lat MM:	Not reported
Lat SS:	Not reported
Long DD:	Not reported
Long MM:	Not reported
Long SS:	Not reported
Office/ District:	SED
Program Area:	PETROLEUM
Priority Score:	Not reported
Datum:	0
Method:	Not reported
Facility Status:	CLOSED-STCM
Facility Type:	Not reported
Score Effective Date:	Not reported
Score When Ranked:	Not reported
Rank:	Not reported
Operator:	Not reported
Phone:	Not reported
Name Changed:	Not reported
Addr Changed:	Not reported
Related Party ID:	Not reported
Primary RP Role:	Not reported
RP Begin Date:	Not reported
RP Name:	Not reported
RP Address1:	Not reported
RP Address2:	Not reported
RP City:	Not reported
RP State:	Not reported
RP Zip5:	Not reported
RP Zip4:	Not reported
Contact:	Not reported
RP Phone:	Not reported
RP Extension:	Not reported
Site Manager:	Not reported

FL Financial Assurance 3:

Name:	BOYD ANDERSON HIGH SCHOOL
Address:	3050 NW 41ST ST
City,State,Zip:	LAUDERDALE LAKES, FL 33309
Region:	3
Facility ID:	8733479
Facility Phone:	7543220200
Facility Status:	OPEN
Facility Type:	I
Type Description:	County Government
DEP CO:	P
Finaincial Responsibility:	INSURANCE
Insurance Company:	COMMERCE & INDUSTRY
Effective Date:	07/01/2012
Expire Date:	07/01/2013
Owner ID:	2784
Onwer Name:	BROWARD CNTY SCHOOL BD
Owner Address:	4200 NW 10TH AVE
Owner Address2:	ATTN: STORAGE TANK REGIS
Owner City,St,Zip:	OAKLAND PARK, FL 33309
Contact:	ALISON WITOSHYNSKY-754-321-4214
Resp Party Phone:	7543214200

BOYD ANDERSON HIGH SCHOOL (Continued) **U001343426**

Name:	BOYD ANDERSON HIGH SCHOOL
Address:	3050 NW 41ST ST
City,State,Zip:	LAUDERDALE LAKES, FL 33309
Region:	3
Facility ID:	8733479
Facility Phone:	7543220200
Facility Status:	OPEN
Facility Type:	I
Type Description:	County Government
DEP CO:	P
Finaincial Responsibility:	INSURANCE
Insurance Company:	COMMERCE & INDUSTRY
Effective Date:	07/01/2014
Expire Date:	07/01/2015
Owner ID:	2784
Onwer Name:	BROWARD CNTY SCHOOL BD
Owner Address:	4200 NW 10TH AVE
Owner Address2:	ATTN: STORAGE TANK REGIS
Owner City,St,Zip:	OAKLAND PARK, FL 33309
Contact:	ALISON WITOSHYNSKY-754-321-4214
Resp Party Phone:	7543214200

Name:	BOYD ANDERSON HIGH SCHOOL
Address:	3050 NW 41ST ST
City,State,Zip:	LAUDERDALE LAKES, FL 33309
Region:	3
Facility ID:	8733479
Facility Phone:	7543220200
Facility Status:	OPEN
Facility Type:	I
Type Description:	County Government
DEP CO:	P
Finaincial Responsibility:	INSURANCE
Insurance Company:	COMMERCE & INDUSTRY INSURANCE CO
Effective Date:	07/01/2016
Expire Date:	07/01/2017
Owner ID:	2784
Onwer Name:	BROWARD CNTY SCHOOL BD
Owner Address:	4200 NW 10TH AVE
Owner Address2:	ATTN: STORAGE TANK REGIS
Owner City,St,Zip:	OAKLAND PARK, FL 33309
Contact:	ALISON WITOSHYNSKY-754-321-4214
Resp Party Phone:	7543214200

Name:	BOYD ANDERSON HIGH SCHOOL
Address:	3050 NW 41ST ST
City,State,Zip:	LAUDERDALE LAKES, FL 33309
Region:	3
Facility ID:	8733479
Facility Phone:	7543220200
Facility Status:	OPEN
Facility Type:	I
Type Description:	County Government
DEP CO:	P
Finaincial Responsibility:	INSURANCE
Insurance Company:	COMMERCE & INDUSTRY INSURANCE CO
Effective Date:	07/01/2018

BOYD ANDERSON HIGH SCHOOL (Continued) **U001343426**

Expire Date:	07/01/2019
Owner ID:	2784
Onwer Name:	BROWARD CNTY SCHOOL BD
Owner Address:	4200 NW 10TH AVE
Owner Address2:	ATTN: STORAGE TANK REGIS
Owner City,St,Zip:	OAKLAND PARK, FL 33309
Contact:	ALISON WITOSHYNSKY-754-321-4214
Resp Party Phone:	7543214200

Name:	BOYD ANDERSON HIGH SCHOOL
Address:	3050 NW 41ST ST
City,State,Zip:	LAUDERDALE LAKES, FL 33309
Region:	3
Facility ID:	8733479
Facility Phone:	7543220200
Facility Status:	OPEN
Facility Type:	I
Type Description:	County Government
DEP CO:	P
Finaincial Responsibility:	INSURANCE
Insurance Company:	COMMERCE & INDUSTRY INSURANCE CO
Effective Date:	07/01/2019
Expire Date:	07/22/2022
Owner ID:	2784
Onwer Name:	BROWARD CNTY SCHOOL BD
Owner Address:	4200 NW 10TH AVE
Owner Address2:	ATTN: STORAGE TANK REGIS
Owner City,St,Zip:	OAKLAND PARK, FL 33309
Contact:	ALISON WITOSHYNSKY-754-321-4214
Resp Party Phone:	7543214200

---

5 **CTT TIRES INC** **SWF/LF** **S113899292**
ENE **112 LAKE EMERALD DR #209** **N/A**
1/4-1/2 **OAKLAND PK, FL 33309**
0.328 mi.
1731 ft.

Relative:
Higher

Actual:
3 ft.

SWF/LF:

Name:	CTT TIRES INC
Address:	112 LAKE EMERALD DR #209
City,State,Zip:	OAKLAND PK, FL 33309
Facility ID:	96516
District:	SED
Lat/Long:	:: / ::
Class Type:	754
Classification:	WASTE TIRE COLLECTOR
Class Status:	INACTIVE (I)
Section:	Not reported
Township:	Not reported
Range:	Not reported
Responsible Authority Name:	Not reported
Responsible Authority Address:	Not reported
Responsible Authority City,St,Zip:	Not reported
Responsible Authority Phone:	Not reported
EMail Address1:	Not reported
EMail Address2:	Not reported
Site Supervisor Name:	Not reported
Site Supervisor Addr:	Not reported

CTT TIRES INC (Continued) **S113899292**

Site Supervisor City/State/Zip: Not reported
Site Supervisor Telephone: Not reported
Land Owner Name: Not reported
Land Owner Address: Not reported
Land Owner City/State/Zip: Not reported
Land Owner Telephone: Not reported

Click here for Florida Oculus:

B6 **ORKIN PEST CONTROL** **TANKS** **1000700726**
WSW **3585 NW 31ST AVE** **ENG CONTROLS** **FLD982153660**
1/4-1/2 **FORT LAUDERDALE, FL 33309** **INST CONTROL**
0.373 mi. **RCRA NonGen / NLR**
1968 ft. **Site 1 of 2 in cluster B** **FINDS**
ECHO
Relative: **BROWARD CO. HM**
Higher **ERIC WASTE CLEANUP**

Actual:
4 ft.

TANKS:

Name:	ORKIN PEST CONTROL
Address:	3585 NW 31ST AVE
City,State,Zip:	FORT LAUDERDALE, FL 33309
Facility ID:	9801186
Facility Phone:	4048882000
Facility Status:	CLOSED
Facility Type:	X
Type Description:	Contamination Site
Dep Co:	P
Lat/Lon Deg Min Sec:	Not reported

ENG CONTROLS:

Name:	FORMER ORKIN PEST CONTROL FACILITY
Address:	3585 NORTHWEST 31ST AVENUE
City,State,Zip:	FORT LAUDERDALE, FL 33309
Facility ID:	ERIC_6710
ICR Site:	Not reported
Inst Control Type:	Digging, EC Maintenance-Legacy, Land Use
Engg Control Type:	Impermeable cap, None
Contaminated Media:	Soil
Contamination:	Pesticides (Includes Herbicides, Fungicides and Insecticides)-Leg
Lat/Long (dms):	Not reported
Data Ammended:	Not reported
Date Removed:	Not reported
Mechanism - Date Order Issued:	Not reported
Inspection Date:	Not reported
Mechanism - Date IC Removed:	Not reported
Legal Description:	Not reported
Mechanism - Program Area:	Not reported
Comments:	Not reported
Township:	Not reported
Range:	Not reported
Parcel ID:	Not reported
Section:	Not reported
Book Number:	31730
Page Number:	198
Acquisition:	Not reported
Previously Published:	Not reported

ORKIN PEST CONTROL (Continued) **1000700726**

Description:	Not reported
Begin Date:	Not reported
DC4 Datum ID:	Not reported
CMC2 Coordinate Method ID:	Not reported
PC2 Proximity ID:	Not reported
Collector User Name:	Not reported
Collection Date:	Not reported
OIC Object of Interest ID:	Not reported
VSC1 Verification Status ID:	Not reported
Primary Facility ID:	Not reported
Primary Facility Name:	Not reported
Primary Site Address Line 2:	Not reported
Primary Site Program Type Key:	Not reported
Primary Site Managing Program:	Not reported
Primary Site DEP Office:	Not reported
Primary Site WMD:	Not reported
Boundary Control ID:	Not reported
Boundary Control Name:	Not reported
Boundary Mechanism Counties:	Not reported
Boundary Mechanism Types:	Not reported
Boundary Mechanism EFF Dates:	Not reported
All Facility ID:	Not reported
All Facility Names:	Not reported
All Site ID:	Not reported
All Site Names:	Not reported
Boundary Mechanism Instr Nums:	Not reported
Primary Site Documents:	Not reported

Name:	FORMER ORKIN PEST CONTROL FACILITY
Address:	3585 NORTHWEST 31ST AVENUE
City,State,Zip:	FORT LAUDERDALE, FL 33309
Facility ID:	ERIC_6710
ICR Site:	Not reported
Inst Control Type:	Digging, EC Maintenance-Legacy, Land Use
Engg Control Type:	Impermeable cap, None
Contaminated Media:	Soil
Contamination:	Pesticides (Includes Herbicides, Fungicides and Insecticides)-Legacy
Lat/Long (dms):	Not reported
Data Ammended:	Not reported
Date Removed:	Not reported
Mechanism - Date Order Issued:	Not reported
Inspection Date:	Not reported
Mechanism - Date IC Removed:	Not reported
Legal Description:	Not reported
Mechanism - Program Area:	Not reported
Comments:	Not reported
Township:	Not reported
Range:	Not reported
Parcel ID:	Not reported
Section:	Not reported
Book Number:	31730
Page Number:	0198
Acquisition:	Not reported
Previously Published:	Y
Description:	DIGGING RESTRICTION|EC MAINTENANCE|LAND USE RESTRICTION
Begin Date:	06/18/2001
DC4 Datum ID:	HARN

ORKIN PEST CONTROL (Continued) **1000700726**

CMC2 Coordinate Method ID:	CSUR
PC2 Proximity ID:	EXACT
Collector User Name:	ERIC_INIT_ICR_LOAD
Collection Date:	11/29/2018
OIC Object of Interest ID:	SWIM
VSC1 Verification Status ID:	REVIEWED
Primary Facility ID:	STCM-9801186
Primary Facility Name:	ORKIN PEST CONTROL
Primary Site Address Line 2:	Not reported
Primary Site Program Type Key:	PETROLEUM
Primary Site Managing Program:	Petroleum Restoration Program
Primary Site DEP Office:	SED
Primary Site WMD:	SFWMD
Boundary Control ID:	IC-30
Boundary Control Name:	FORMER ORKIN PEST CONTROL FACILITY
Boundary Mechanism Counties:	Broward
Boundary Mechanism Types:	Declaration of Restrictive Covenant
Boundary Mechanism EFF Dates:	2001-06-18 00:00:00
All Facility ID:	STCM-9801186
All Facility Names:	ORKIN PEST CONTROL
All Site ID:	ERIC_6710
All Site Names:	FORMER ORKIN PEST CONTROL FACILITY
Boundary Mechanism Instr Nums:	Not reported
Primary Site Documents:	https://prodenv.dep.state.fl.us/DepNexus/public/electronic-documents/ERIC_6710/gis-facility!search

Name:	FORMER ORKIN PEST CONTROL FACILITY
Address:	3585 NORTHWEST 31ST AVENUE
City,State,Zip:	FORT LAUDERDALE, FL 33309
Facility ID:	NF-0291
ICR Site:	Not reported
Inst Control Type:	EC MAINTENANCE
Engg Control Type:	IMPERVIOUS CAP
Contaminated Media:	SOIL
Contamination:	PESTICIDES (INCLUDES HERBICIDES, FUNGICIDES AND INSECTICIDES)
Lat/Long (dms):	26 10 16.3599999 / 80 11 16.1700000
Data Ammended:	Not reported
Date Removed:	Not reported
Mechanism - Date Order Issued:	12/05/2001
Inspection Date:	07/06/2001
Mechanism - Date IC Removed:	/2/01/06/1
Legal Description:	Not reported
Mechanism - Program Area:	OTHER
Comments:	Not reported
Township:	49S
Range:	42E
Parcel ID:	494219170020
Section:	19
Book Number:	31730
Page Number:	0198
Acquisition:	DPHO-DIGITAL ARIAL PHOTOGRAPHY WITH GROUND CONTROL
Previously Published:	Not reported
Description:	Not reported
Begin Date:	Not reported
DC4 Datum ID:	Not reported
CMC2 Coordinate Method ID:	Not reported
PC2 Proximity ID:	Not reported

ORKIN PEST CONTROL (Continued) **1000700726**

Collector User Name:	Not reported
Collection Date:	Not reported
OIC Object of Interest ID:	Not reported
VSC1 Verification Status ID:	Not reported
Primary Facility ID:	Not reported
Primary Facility Name:	Not reported
Primary Site Address Line 2:	Not reported
Primary Site Program Type Key:	Not reported
Primary Site Managing Program:	Not reported
Primary Site DEP Office:	Not reported
Primary Site WMD:	Not reported
Boundary Control ID:	Not reported
Boundary Control Name:	Not reported
Boundary Mechanism Counties:	Not reported
Boundary Mechanism Types:	Not reported
Boundary Mechanism EFF Dates:	Not reported
All Facility ID:	Not reported
All Facility Names:	Not reported
All Site ID:	Not reported
All Site Names:	Not reported
Boundary Mechanism Instr Nums:	Not reported
Primary Site Documents:	Not reported

Inst Control:

Name:	Former Orkin Pest Control Facility
Address:	3585 NORTHWEST 31ST AVENUE
City,State,Zip:	FORT LAUDERDALE, FL 33309
Facility Id:	NF-0291
Inst Control Type:	LAND USE RESTRICTION
Eng Control Type:	NONE
Contaminated Media:	SOIL
Contamination:	PESTICIDES (INCLUDES HERBICIDES, FUNGICIDES AND INSECTICIDES)
Lat/Long (dms):	26 10 16.3599999 / 80 11 16.1700000
Date Amended:	Not reported
Mechanism - Date IC Removed:	/2/01/06/1
Mechanism - Program Area:	OTHER
Mechanism - Date Order Issued:	12/05/2001
Date Removed:	Not reported
Inspection Date:	07/06/2001
Legal Description:	Not reported
Comments:	Not reported
Township:	49S
Range:	42E
Parcel ID:	494219170020
Section:	19
Book Number:	31730
Page Number:	0198
Acquisition:	DPHO-DIGITAL ARIAL PHOTOGRAPHY WITH GROUND CONTROL
Previously Published:	Not reported
Description:	Not reported
Begin Date:	Not reported
DC4 Datum ID:	Not reported
CMC2 Coordinate Method ID:	Not reported
PC2 Proximity ID:	Not reported
Collector User Name:	Not reported
Collection Date:	Not reported
OIC Object of Interest ID:	Not reported

ORKIN PEST CONTROL (Continued) **1000700726**

VSC1 Verification Status ID:	Not reported
Primary Facility ID:	Not reported
Primary Facility Name:	Not reported
Primary Site Address Line 2:	Not reported
Primary Site Program Type Key:	Not reported
Primary Site Managing Program:	Not reported
Primary Site DEP Office:	Not reported
Primary Site WMD:	Not reported
Boundary Control ID:	Not reported
Boundary Control Name:	Not reported
Boundary Mechanism Counties:	Not reported
Boundary Mechanism Types:	Not reported
Boundary Mechanism EFF Dates:	Not reported
All Facility ID:	Not reported
All Facility Names:	Not reported
All Site ID:	Not reported
All Site Names:	Not reported
Boundary Mechanism Instr Nums:	Not reported
Primary Site Documents:	Not reported

Name:	Former Orkin Pest Control Facility
Address:	3585 NORTHWEST 31ST AVENUE
City,State,Zip:	FORT LAUDERDALE, FL 33309
Facility Id:	ERIC_6710
Inst Control Type:	Digging, EC Maintenance-Legacy, Land Use
Eng Control Type:	Impermeable cap, None
Contaminated Media:	Soil
Contamination:	Pesticides (Includes Herbicides, Fungicides and Insecticides)-Leg
Lat/Long (dms):	Not reported
Date Amended:	Not reported
Mechanism - Date IC Removed:	Not reported
Mechanism - Program Area:	Not reported
Mechanism - Date Order Issued:	Not reported
Date Removed:	Not reported
Inspection Date:	Not reported
Legal Description:	Not reported
Comments:	Not reported
Township:	Not reported
Range:	Not reported
Parcel ID:	Not reported
Section:	Not reported
Book Number:	31730
Page Number:	198
Acquisition:	Not reported
Previously Published:	Not reported
Description:	Not reported
Begin Date:	Not reported
DC4 Datum ID:	Not reported
CMC2 Coordinate Method ID:	Not reported
PC2 Proximity ID:	Not reported
Collector User Name:	Not reported
Collection Date:	Not reported
OIC Object of Interest ID:	Not reported
VSC1 Verification Status ID:	Not reported
Primary Facility ID:	Not reported
Primary Facility Name:	Not reported
Primary Site Address Line 2:	Not reported

ORKIN PEST CONTROL (Continued) **1000700726**

Primary Site Program Type Key:	Not reported
Primary Site Managing Program:	Not reported
Primary Site DEP Office:	Not reported
Primary Site WMD:	Not reported
Boundary Control ID:	Not reported
Boundary Control Name:	Not reported
Boundary Mechanism Counties:	Not reported
Boundary Mechanism Types:	Not reported
Boundary Mechanism EFF Dates:	Not reported
All Facility ID:	Not reported
All Facility Names:	Not reported
All Site ID:	Not reported
All Site Names:	Not reported
Boundary Mechanism Instr Nums:	Not reported
Primary Site Documents:	Not reported

Name:	Former Orkin Pest Control Facility
Address:	3585 NORTHWEST 31ST AVENUE
City,State,Zip:	FORT LAUDERDALE, FL 33309
Facility Id:	ERIC_6710
Inst Control Type:	Digging, EC Maintenance-Legacy, Land Use
Eng Control Type:	Impermeable cap, None
Contaminated Media:	Soil
Contamination:	Pesticides (Includes Herbicides, Fungicides and Insecticides)-Legacy
Lat/Long (dms):	Not reported
Date Amended:	Not reported
Mechanism - Date IC Removed:	Not reported
Mechanism - Program Area:	Not reported
Mechanism - Date Order Issued:	Not reported
Date Removed:	Not reported
Inspection Date:	Not reported
Legal Description:	Not reported
Comments:	Not reported
Township:	Not reported
Range:	Not reported
Parcel ID:	Not reported
Section:	Not reported
Book Number:	31730
Page Number:	0198
Acquisition:	Not reported
Previously Published:	Y
Description:	DIGGING RESTRICTION|EC MAINTENANCE|LAND USE RESTRICTION
Begin Date:	06/18/2001
DC4 Datum ID:	HARN
CMC2 Coordinate Method ID:	CSUR
PC2 Proximity ID:	EXACT
Collector User Name:	ERIC_INIT_ICR_LOAD
Collection Date:	11/29/2018
OIC Object of Interest ID:	SWIM
VSC1 Verification Status ID:	REVIEWED
Primary Facility ID:	STCM-9801186
Primary Facility Name:	ORKIN PEST CONTROL
Primary Site Address Line 2:	Not reported
Primary Site Program Type Key:	PETROLEUM
Primary Site Managing Program:	Petroleum Restoration Program
Primary Site DEP Office:	SED
Primary Site WMD:	SFWMD

ORKIN PEST CONTROL (Continued) **1000700726**

Boundary Control ID:	IC-30
Boundary Control Name:	FORMER ORKIN PEST CONTROL FACILITY
Boundary Mechanism Counties:	Broward
Boundary Mechanism Types:	Declaration of Restrictive Covenant
Boundary Mechanism EFF Dates:	2001-06-18 00:00:00
All Facility ID:	STCM-9801186
All Facility Names:	ORKIN PEST CONTROL
All Site ID:	ERIC_6710
All Site Names:	FORMER ORKIN PEST CONTROL FACILITY
Boundary Mechanism Instr Nums:	Not reported
Primary Site Documents:	https://prodenv.dep.state.fl.us/DepNexus/public/electronic-documents/ERIC_6710/gis-facility!search
Name:	Former Orkin Pest Control Facility
Address:	3585 NORTHWEST 31ST AVENUE
City,State,Zip:	FORT LAUDERDALE, FL 33309
Facility Id:	NF-0291
Inst Control Type:	DIGGING RESTRICTION
Eng Control Type:	NONE
Contaminated Media:	SOIL
Contamination:	PESTICIDES (INCLUDES HERBICIDES, FUNGICIDES AND INSECTICIDES)
Lat/Long (dms):	26 10 16.3599999 / 80 11 16.1700000
Date Amended:	Not reported
Mechanism - Date IC Removed:	/2/01/06/1
Mechanism - Program Area:	OTHER
Mechanism - Date Order Issued:	12/05/2001
Date Removed:	Not reported
Inspection Date:	07/06/2001
Legal Description:	Not reported
Comments:	Not reported
Township:	49S
Range:	42E
Parcel ID:	494219170020
Section:	19
Book Number:	31730
Page Number:	0198
Acquisition:	DPHO-DIGITAL ARIAL PHOTOGRAPHY WITH GROUND CONTROL
Previously Published:	Not reported
Description:	Not reported
Begin Date:	Not reported
DC4 Datum ID:	Not reported
CMC2 Coordinate Method ID:	Not reported
PC2 Proximity ID:	Not reported
Collector User Name:	Not reported
Collection Date:	Not reported
OIC Object of Interest ID:	Not reported
VSC1 Verification Status ID:	Not reported
Primary Facility ID:	Not reported
Primary Facility Name:	Not reported
Primary Site Address Line 2:	Not reported
Primary Site Program Type Key:	Not reported
Primary Site Managing Program:	Not reported
Primary Site DEP Office:	Not reported
Primary Site WMD:	Not reported
Boundary Control ID:	Not reported
Boundary Control Name:	Not reported
Boundary Mechanism Counties:	Not reported

ORKIN PEST CONTROL (Continued) **1000700726**

Boundary Mechanism Types:	Not reported
Boundary Mechanism EFF Dates:	Not reported
All Facility ID:	Not reported
All Facility Names:	Not reported
All Site ID:	Not reported
All Site Names:	Not reported
Boundary Mechanism Instr Nums:	Not reported
Primary Site Documents:	Not reported
Name:	Former Orkin Pest Control Facility
Address:	3585 NORTHWEST 31ST AVENUE
City,State,Zip:	FORT LAUDERDALE, FL 33309
Facility Id:	NF-0291
Inst Control Type:	EC MAINTENANCE
Eng Control Type:	IMPERVIOUS CAP
Contaminated Media:	SOIL
Contamination:	PESTICIDES (INCLUDES HERBICIDES, FUNGICIDES AND INSECTICIDES)
Lat/Long (dms):	26 10 16.3599999 / 80 11 16.1700000
Date Amended:	Not reported
Mechanism - Date IC Removed:	/2/01/06/1
Mechanism - Program Area:	OTHER
Mechanism - Date Order Issued:	12/05/2001
Date Removed:	Not reported
Inspection Date:	07/06/2001
Legal Description:	Not reported
Comments:	Not reported
Township:	49S
Range:	42E
Parcel ID:	494219170020
Section:	19
Book Number:	31730
Page Number:	0198
Acquisition:	DPHO-DIGITAL ARIAL PHOTOGRAPHY WITH GROUND CONTROL
Previously Published:	Not reported
Description:	Not reported
Begin Date:	Not reported
DC4 Datum ID:	Not reported
CMC2 Coordinate Method ID:	Not reported
PC2 Proximity ID:	Not reported
Collector User Name:	Not reported
Collection Date:	Not reported
OIC Object of Interest ID:	Not reported
VSC1 Verification Status ID:	Not reported
Primary Facility ID:	Not reported
Primary Facility Name:	Not reported
Primary Site Address Line 2:	Not reported
Primary Site Program Type Key:	Not reported
Primary Site Managing Program:	Not reported
Primary Site DEP Office:	Not reported
Primary Site WMD:	Not reported
Boundary Control ID:	Not reported
Boundary Control Name:	Not reported
Boundary Mechanism Counties:	Not reported
Boundary Mechanism Types:	Not reported
Boundary Mechanism EFF Dates:	Not reported
All Facility ID:	Not reported
All Facility Names:	Not reported

ORKIN PEST CONTROL (Continued) **1000700726**

All Site ID: Not reported
All Site Names: Not reported
Boundary Mechanism Instr Nums: Not reported
Primary Site Documents: Not reported

RCRA Listings:

Date Form Received by Agency:	20121011
Handler Name:	Orkin Pest Control Co Inc
Handler Address:	3585 Nw 31st Ave
Handler City,State,Zip:	FORT LAUDERDALE, FL 33309-5608
EPA ID:	FLD982153660
Contact Name:	RAYMOND URIAS
Contact Address:	2170 PIEDMONT RD NE
Contact City,State,Zip:	ATLANTA, GA 30324-4135
Contact Telephone:	305-739-4600
Contact Fax:	Not reported
Contact Email:	Not reported
Contact Title:	MANAGER
EPA Region:	04
Land Type:	Private
Federal Waste Generator Description:	Not a generator, verified
Non-Notifier:	Not reported
Biennial Report Cycle:	Not reported
Accessibility:	Not reported
Active Site Indicator:	Not reported
State District Owner:	Fl
State District:	SE
Mailing Address:	2170 PIEDMONT RD NE
Mailing City,State,Zip:	ATLANTA, GA 30324-4135
Owner Name:	Raymond Urias
Owner Type:	Private
Operator Name:	Not reported
Operator Type:	Not reported
Short-Term Generator Activity:	No
Importer Activity:	No
Mixed Waste Generator:	No
Transporter Activity:	No
Transfer Facility Activity:	No
Recycler Activity with Storage:	No
Small Quantity On-Site Burner Exemption:	No
Smelting Melting and Refining Furnace Exemption:	No
Underground Injection Control:	No
Off-Site Waste Receipt:	No
Universal Waste Indicator:	No
Universal Waste Destination Facility:	No
Federal Universal Waste:	No
Active Site State-Reg Handler:	---
Federal Facility Indicator:	Not reported
Hazardous Secondary Material Indicator:	N
Sub-Part K Indicator:	Not reported
2018 GPRA Permit Baseline:	Not on the Baseline
2018 GPRA Renewals Baseline:	Not on the Baseline
202 GPRA Corrective Action Baseline:	No
Subject to Corrective Action Universe:	No
Non-TSDFs Where RCRA CA has Been Imposed Universe:	No
Corrective Action Priority Ranking:	No NCAPS ranking
Environmental Control Indicator:	No

ORKIN PEST CONTROL (Continued) **1000700726**

Institutional Control Indicator:	No
Human Exposure Controls Indicator:	N/A
Groundwater Controls Indicator:	N/A
Significant Non-Complier Universe:	No
Unaddressed Significant Non-Complier Universe:	No
Addressed Significant Non-Complier Universe:	No
Significant Non-Complier With a Compliance Schedule Universe:	No
Financial Assurance Required:	Not reported
Handler Date of Last Change:	20180106
Recognized Trader-Importer:	No
Recognized Trader-Exporter:	No
Importer of Spent Lead Acid Batteries:	No
Exporter of Spent Lead Acid Batteries:	No
Recycler Activity Without Storage:	No
Manifest Broker:	No
Sub-Part P Indicator:	No

Hazardous Waste Summary:

Waste Code:	F027
Waste Description:	Discarded Unused Formulations Containing Tri-, Tetra-, Or Pentachlorophenol Or Discarded Unused Formulations Containing Compounds Derived From These Chlorophenols. (This Listing Does Not Include Formulations Containing Hexachlorophene Synthesized From Prepurified 2,4,5-Trichlorophenol As The Sole Component.)
Waste Code:	P058
Waste Description:	Acetic Acid, Fluoro-, Sodium Salt (Or) Fluoroacetic Acid, Sodium Salt
Waste Code:	P072
Waste Description:	Alpha-Naphthylthiourea (Or) Thiourea, 1-Naphthalenyl-
Waste Code:	P108
Waste Description:	Strychnidin-10-One, & Salts (Or) Strychnine, & Salts
Waste Code:	P122
Waste Description:	Zinc Phosphide Zn3p2, When Present At Concentrations Greater Than 10% (R,T)
Waste Code:	U036
Waste Description:	4,7-Methano-1h-Indene, 1,2,4,5,6,7,8,8-Octachloro-2,3,3a,4,7,7a-Hexahydro- (Or) Chlordane, Alpha & Gamma Isomers
Waste Code:	U067
Waste Description:	Ethane, 1,2-Dibromo- (Or) Ethylene Dibromide

Handler - Owner Operator:

Owner/Operator Indicator:	Owner
Owner/Operator Name: RAYMOND URIAS	
Legal Status:	Private
Date Became Current:	19961018
Date Ended Current:	Not reported
Owner/Operator Address:	2170 PIEDMONT RD NE
Owner/Operator City,State,Zip:	ATLANTA, GA 30324-4135
Owner/Operator Telephone:	Not reported

ORKIN PEST CONTROL (Continued) **1000700726**

Owner/Operator Telephone Ext: Not reported
Owner/Operator Fax: Not reported
Owner/Operator Email: Not reported

Owner/Operator Indicator: Owner
Owner/Operator Name: RAYMOND URIAS
Legal Status: Private
Date Became Current: 19961018
Date Ended Current: Not reported
Owner/Operator Address: 2170 PIEDMONT RD NE
Owner/Operator City,State,Zip: ATLANTA, GA 30324-4135
Owner/Operator Telephone: Not reported
Owner/Operator Telephone Ext: Not reported
Owner/Operator Fax: Not reported
Owner/Operator Email: Not reported

Owner/Operator Indicator: Owner
Owner/Operator Name: URIAS RAYMOND
Legal Status: Private
Date Became Current: 19961018
Date Ended Current: Not reported
Owner/Operator Address: 2170 PIEDMONT RD NE
Owner/Operator City,State,Zip: ATLANTA, GA 30324-4135
Owner/Operator Telephone: Not reported
Owner/Operator Telephone Ext: Not reported
Owner/Operator Fax: Not reported
Owner/Operator Email: Not reported

Historic Generators:
Receive Date: 20121011
Handler Name: ORKIN PEST CONTROL CO INC
Federal Waste Generator Description: Not a generator, verified
State District Owner: Fl
Large Quantity Handler of Universal Waste: No
Recognized Trader Importer: No
Recognized Trader Exporter: No
Spent Lead Acid Battery Importer: No
Spent Lead Acid Battery Exporter: No
Current Record: Yes
Non Storage Recycler Activity: Not reported
Electronic Manifest Broker: Not reported

Receive Date: 19890707
Handler Name: ORKIN PEST CONTROL CO INC
Federal Waste Generator Description: Small Quantity Generator
State District Owner: Fl
Large Quantity Handler of Universal Waste: No
Recognized Trader Importer: No
Recognized Trader Exporter: No
Spent Lead Acid Battery Importer: No
Spent Lead Acid Battery Exporter: No
Current Record: No
Non Storage Recycler Activity: Not reported
Electronic Manifest Broker: Not reported

List of NAICS Codes and Descriptions:

ORKIN PEST CONTROL (Continued) **1000700726**

NAICS Codes: No NAICS Codes Found

Has the Facility Received Notices of Violations:
Found Violation: Yes
Agency Which Determined Violation: State
Violation Short Description: Generators - General
Date Violation was Determined: 19920225
Actual Return to Compliance Date: 19930628
Return to Compliance Qualifier: Unverifiable
Violation Responsible Agency: State
Scheduled Compliance Date: Not reported
Enforcement Identifier: 312
Date of Enforcement Action: 19930628
Enforcement Responsible Agency: State
Enforcement Docket Number: Not reported
Enforcement Attorney: Not reported
Corrective Action Component: No
Appeal Initiated Date: Not reported
Appeal Resolution Date: Not reported
Disposition Status Date: Not reported
Disposition Status: Not reported
Disposition Status Description: Not reported
Consent/Final Order Sequence Number: Not reported
Consent/Final Order Respondent Name: Not reported
Consent/Final Order Lead Agency: Not reported
Enforcement Type: DEP SHORT FORM CONSENT ORDER
Enforcement Responsible Person: TBD
Enforcement Responsible Sub-Organization: SE
SEP Sequence Number: Not reported
SEP Expenditure Amount: Not reported
SEP Scheduled Completion Date: Not reported
SEP Actual Date: Not reported
SEP Defaulted Date: Not reported
SEP Type: Not reported
SEP Type Description: Not reported
Proposed Amount: Not reported
Final Monetary Amount: 42500
Paid Amount: 42500
Final Count: 1
Final Amount: 42500

Found Violation: Yes
Agency Which Determined Violation: State
Violation Short Description: Generators - General
Date Violation was Determined: 19920225
Actual Return to Compliance Date: 19930628
Return to Compliance Qualifier: Unverifiable
Violation Responsible Agency: State
Scheduled Compliance Date: Not reported
Enforcement Identifier: 312
Date of Enforcement Action: 19930628
Enforcement Responsible Agency: State
Enforcement Docket Number: Not reported
Enforcement Attorney: Not reported
Corrective Action Component: No
Appeal Initiated Date: Not reported
Appeal Resolution Date: Not reported

ORKIN PEST CONTROL (Continued) **1000700726**

Disposition Status Date: Not reported
Disposition Status: Not reported
Disposition Status Description: Not reported
Consent/Final Order Sequence Number: Not reported
Consent/Final Order Respondent Name: Not reported
Consent/Final Order Lead Agency: Not reported
Enforcement Type: DEP SHORT FORM CONSENT ORDER
Enforcement Responsible Person: TBD
Enforcement Responsible Sub-Organization: SE
SEP Sequence Number: Not reported
SEP Expenditure Amount: Not reported
SEP Scheduled Completion Date: Not reported
SEP Actual Date: Not reported
SEP Defaulted Date: Not reported
SEP Type: Not reported
SEP Type Description: Not reported
Proposed Amount: Not reported
Final Monetary Amount: 42500
Paid Amount: 42500
Final Count: 1
Final Amount: 42500

Found Violation: No
Agency Which Determined Violation: Not reported
Violation Short Description: Not reported
Date Violation was Determined: Not reported
Actual Return to Compliance Date: Not reported
Return to Compliance Qualifier: Not reported
Violation Responsible Agency: Not reported
Scheduled Compliance Date: Not reported
Enforcement Identifier: Not reported
Date of Enforcement Action: Not reported
Enforcement Responsible Agency: Not reported
Enforcement Docket Number: Not reported
Enforcement Attorney: Not reported
Corrective Action Component: Not reported
Appeal Initiated Date: Not reported
Appeal Resolution Date: Not reported
Disposition Status Date: Not reported
Disposition Status: Not reported
Disposition Status Description: Not reported
Consent/Final Order Sequence Number: Not reported
Consent/Final Order Respondent Name: Not reported
Consent/Final Order Lead Agency: Not reported
Enforcement Type: Not reported
Enforcement Responsible Person: Not reported
Enforcement Responsible Sub-Organization: Not reported
SEP Sequence Number: Not reported
SEP Expenditure Amount: Not reported
SEP Scheduled Completion Date: Not reported
SEP Actual Date: Not reported
SEP Defaulted Date: Not reported
SEP Type: Not reported
SEP Type Description: Not reported
Proposed Amount: Not reported
Final Monetary Amount: Not reported
Paid Amount: Not reported

ORKIN PEST CONTROL (Continued) **1000700726**

Final Count: Not reported
Final Amount: Not reported

Found Violation: Yes
Agency Which Determined Violation: State
Violation Short Description: Generators - General
Date Violation was Determined: 19920225
Actual Return to Compliance Date: 19930628
Return to Compliance Qualifier: Unverifiable
Violation Responsible Agency: State
Scheduled Compliance Date: Not reported
Enforcement Identifier: 312
Date of Enforcement Action: 19930628
Enforcement Responsible Agency: State
Enforcement Docket Number: Not reported
Enforcement Attorney: Not reported
Corrective Action Component: No
Appeal Initiated Date: Not reported
Appeal Resolution Date: Not reported
Disposition Status Date: Not reported
Disposition Status: Not reported
Disposition Status Description: Not reported
Consent/Final Order Sequence Number: Not reported
Consent/Final Order Respondent Name: Not reported
Consent/Final Order Lead Agency: Not reported
Enforcement Type: DEP SHORT FORM CONSENT ORDER
Enforcement Responsible Person: TBD
Enforcement Responsible Sub-Organization: SE
SEP Sequence Number: Not reported
SEP Expenditure Amount: Not reported
SEP Scheduled Completion Date: Not reported
SEP Actual Date: Not reported
SEP Defaulted Date: Not reported
SEP Type: Not reported
SEP Type Description: Not reported
Proposed Amount: Not reported
Final Monetary Amount: 42500
Paid Amount: 42500
Final Count: 1
Final Amount: 42500

Found Violation: Yes
Agency Which Determined Violation: State
Violation Short Description: Generators - General
Date Violation was Determined: 19920521
Actual Return to Compliance Date: 19930628
Return to Compliance Qualifier: Unverifiable
Violation Responsible Agency: State
Scheduled Compliance Date: Not reported
Enforcement Identifier: 312
Date of Enforcement Action: 19930628
Enforcement Responsible Agency: State
Enforcement Docket Number: Not reported
Enforcement Attorney: Not reported
Corrective Action Component: No
Appeal Initiated Date: Not reported
Appeal Resolution Date: Not reported

ORKIN PEST CONTROL (Continued) **1000700726**

Disposition Status Date: Not reported
Disposition Status: Not reported
Disposition Status Description: Not reported
Consent/Final Order Sequence Number: Not reported
Consent/Final Order Respondent Name: Not reported
Consent/Final Order Lead Agency: Not reported
Enforcement Type: DEP SHORT FORM CONSENT ORDER
Enforcement Responsible Person: TBD
Enforcement Responsible Sub-Organization: SE
SEP Sequence Number: Not reported
SEP Expenditure Amount: Not reported
SEP Scheduled Completion Date: Not reported
SEP Actual Date: Not reported
SEP Defaulted Date: Not reported
SEP Type: Not reported
SEP Type Description: Not reported
Proposed Amount: Not reported
Final Monetary Amount: 42500
Paid Amount: 42500
Final Count: 1
Final Amount: 42500

Found Violation: Yes
Agency Which Determined Violation: State
Violation Short Description: Generators - General
Date Violation was Determined: 19920225
Actual Return to Compliance Date: 19930628
Return to Compliance Qualifier: Unverifiable
Violation Responsible Agency: State
Scheduled Compliance Date: Not reported
Enforcement Identifier: 312
Date of Enforcement Action: 19930628
Enforcement Responsible Agency: State
Enforcement Docket Number: Not reported
Enforcement Attorney: Not reported
Corrective Action Component: No
Appeal Initiated Date: Not reported
Appeal Resolution Date: Not reported
Disposition Status Date: Not reported
Disposition Status: Not reported
Disposition Status Description: Not reported
Consent/Final Order Sequence Number: Not reported
Consent/Final Order Respondent Name: Not reported
Consent/Final Order Lead Agency: Not reported
Enforcement Type: DEP SHORT FORM CONSENT ORDER
Enforcement Responsible Person: TBD
Enforcement Responsible Sub-Organization: SE
SEP Sequence Number: Not reported
SEP Expenditure Amount: Not reported
SEP Scheduled Completion Date: Not reported
SEP Actual Date: Not reported
SEP Defaulted Date: Not reported
SEP Type: Not reported
SEP Type Description: Not reported
Proposed Amount: Not reported
Final Monetary Amount: 42500
Paid Amount: 42500

ORKIN PEST CONTROL (Continued) **1000700726**

Final Count: 1
Final Amount: 42500

Evaluation Action Summary:
Evaluation Date: 19911014
Evaluation Responsible Agency: State
Found Violation: Yes
Evaluation Type Description: COMPLIANCE EVALUATION INSPECTION
Evaluation Responsible Person Identifier: TBD
Evaluation Responsible Sub-Organization: SE
Actual Return to Compliance Date: 19930628
Scheduled Compliance Date: Not reported
Date of Request: Not reported
Date Response Received: Not reported
Request Agency: Not reported
Former Citation: Not reported

Evaluation Date: 19911014
Evaluation Responsible Agency: State
Found Violation: Yes
Evaluation Type Description: COMPLIANCE EVALUATION INSPECTION
Evaluation Responsible Person Identifier: TBD
Evaluation Responsible Sub-Organization: SE
Actual Return to Compliance Date: 19930628
Scheduled Compliance Date: Not reported
Date of Request: Not reported
Date Response Received: Not reported
Request Agency: Not reported
Former Citation: Not reported

Evaluation Date: 19920324
Evaluation Responsible Agency: State
Found Violation: No
Evaluation Type Description: COMPLIANCE EVALUATION INSPECTION
Evaluation Responsible Person Identifier: TBD
Evaluation Responsible Sub-Organization: SE
Actual Return to Compliance Date: Not reported
Scheduled Compliance Date: Not reported
Date of Request: Not reported
Date Response Received: Not reported
Request Agency: Not reported
Former Citation: Not reported

Evaluation Date: 19911014
Evaluation Responsible Agency: State
Found Violation: Yes
Evaluation Type Description: COMPLIANCE EVALUATION INSPECTION
Evaluation Responsible Person Identifier: TBD
Evaluation Responsible Sub-Organization: SE
Actual Return to Compliance Date: 19930628
Scheduled Compliance Date: Not reported
Date of Request: Not reported
Date Response Received: Not reported
Request Agency: Not reported
Former Citation: Not reported

Evaluation Date: 19911014

ORKIN PEST CONTROL (Continued) **1000700726**

Evaluation Responsible Agency:	State
Found Violation:	Yes
Evaluation Type Description:	COMPLIANCE EVALUATION INSPECTION
Evaluation Responsible Person Identifier:	TBD
Evaluation Responsible Sub-Organization:	SE
Actual Return to Compliance Date:	19930628
Scheduled Compliance Date:	Not reported
Date of Request:	Not reported
Date Response Received:	Not reported
Request Agency:	Not reported
Former Citation:	Not reported

Evaluation Date:	19911014
Evaluation Responsible Agency:	State
Found Violation:	Yes
Evaluation Type Description:	COMPLIANCE EVALUATION INSPECTION
Evaluation Responsible Person Identifier:	TBD
Evaluation Responsible Sub-Organization:	SE
Actual Return to Compliance Date:	19930628
Scheduled Compliance Date:	Not reported
Date of Request:	Not reported
Date Response Received:	Not reported
Request Agency:	Not reported
Former Citation:	Not reported

FINDS:
Registry ID: 110007431733

Click Here for FRS Facility Detail Report:

Environmental Interest/Information System:
The Florida Integrated Environmental System Today (FIESTA) Data Maintenance (FDM) System maintains entity, environmental interest, and affiliation data.
The Resource Conservation and Recovery Act Information System (RCRAInfo) is EPA's comprehensive information system in support of the Resource Conservation and Recovery Act (RCRA) of 1976 and the Hazardous and Solid Waste Amendments (HSWA) of 1984. It tracks many types of information about generators, transporters, treaters, storers, and disposers of hazardous waste.

Click this hyperlink while viewing on your computer to access additional FINDS: detail in the EDR Site Report.

ECHO:

Envid:	1000700726
Registry ID:	110007431733
DFR URL:	http://echo.epa.gov/detailed-facility-report?fid=110007431733
Name:	ORKIN PEST CONTROL
Address:	3585 NW 31ST AVE
City,State,Zip:	FORT LAUDERDALE, FL 33309

BROWARD CO. HM:

Name:	C&R PALLETS CORP.
Address:	3585 NW 31ST AVE
City,State,Zip:	OAKLAND PARK, FL 33309

ORKIN PEST CONTROL (Continued) **1000700726**

Region: BROWARD
Facility ID: 19841
Alt Location: Not reported
Facility Status: OPEN

ERIC WASTE CLEANUP:

ERIC ID:	ERIC_6710
Name:	Former Orkin Pest Control Facility
Address:	3585 NORTHWEST 31ST AVENUE
City,State,Zip:	FORT LAUDERDALE, FL 33309
County:	BROWARD
Status:	OPEN
Source Facility Name:	ORKIN PEST CONTROL
Source Facility ID:	9801186
Program:	Petroleum Restoration Program
Program Type:	PETROLEUM
Program Status:	ACTIVE
District:	SED - Southeast District
WMD:	SFWMD - South Florida Water Management District
ICR Indicator:	Y
Discharge Date:	Not reported
Method ID:	DPHO
Object of Interest:	FACIL
Proximity to Object:	CENTR
Lat DD:	26
Lat MM:	10
Lat SS:	Not reported
Long DD:	80
Long MM:	11
Long SS:	Not reported
X Coord:	780395.97767
Y Coord:	246597.46465
GIS ALB X:	780395.98
GIS ALB Y:	246597.47
Collector Username:	ERIC_ICR_INIT_LOAD
Collection Date:	01/04/2006
Map Source:	1999 doqs
Map Source Scale:	4971
Interpolation Scale:	Not reported
Coordinate Accuracy ID:	4
Site Manager:	Not reported
Site Phase Description:	Phase 4 - Design Implementation
Offsite Contamination Key:	CONTAMUNKNOWN
DATUM ID:	HARN
Documents:	https://prodenv.dep.state.fl.us/DepNexus/public/electronic-documents/ERIC_6710/gis-facility!search
Object ID:	16638

B7 **ORKIN** **Broward Co. EDIEAR** **1000735537**
WSW **3585 NW 31ST AVE** **HAZ WASTE** **N/A**
1/4-1/2 **FORT LAUDERDALE, FL 33309**
0.373 mi.
1968 ft. **Site 2 of 2 in cluster B**

Relative:
Higher

Actual:
4 ft.

Broward Co. EDIEAR:

Name:	ORKIN
Address:	3585 NW 31ST AVE
City,State,Zip:	FORT LAUDERDALE, FL 33309

ORKIN (Continued) **1000735537**

Facility ID: 0291
Facility Department: Not reported
Program Type: PCR
Facility Type: PEST CONTROL
Pollutant Type: PESTICIDES
Lead Agency: BCEPD

HAZ WASTE:
Facility ID: 200657
Name: ORKIN
Address: 3585 NW 31ST AVE
City,State,Zip: FORT LAUDERDALE, FL 33309
County: BROWARD
Telephone: (954)000-0000
Email: Not reported
Status: O - OUT OF BUSINESS
Generator Status: N - NOT A HAZARDOUS WASTE GENERATOR
EPA ID: FLD982153660
Other ID: 09453
Old Facility ID: Not reported
SIC: 7342 - SERVICES - DISINFECTING AND PEST CONTROL SERVICES
Verified: X - ESQG VERIFICATION
Verified Date: 04/13/2012
Hazardous Waste LBS/YEAR: Not reported
Wastes: 0

C8 **OAKLAND PARCEL LLC** **Broward Co. EDIEAR** **S119001760**
WSW **3501 NW 31ST AVE** **N/A**
1/4-1/2 **OAKLAND PARK, FL 33309**
0.405 mi.
2136 ft. **Site 1 of 2 in cluster C**

Relative:
Higher

Actual:
5 ft.

Broward Co. EDIEAR:
Name: OAKLAND PARCEL LLC
Address: 3501 NW 31ST AVE
City,State,Zip: OAKLAND PARK, FL 33309
Facility ID: 2071
Facility Department: 061603001
Program Type: NF
Facility Type: VACANT LOT
Pollutant Type: ARSENIC
Lead Agency: BCEPD

---

9 **LAUDERDALE LAKES COMM REDEV AGENCY** **LUST** **U004138116**
WNW **3100 NW 40TH ST** **UST** **N/A**
1/4-1/2 **LAUDERDALE LAKES, FL 33319** **DWM CONTAM**
0.419 mi. **Financial Assurance**
2212 ft.

Relative:
Higher

Actual:
5 ft.

LUST:
Name: LAUDERDALE LAKES COMM REDEV AGENCY
Address: 3100 NW 40TH ST
City,State,Zip: LAUDERDALE LAKES, FL 33319
Region: STATE
Facility Id: 9811359
Facility Status: CLOSED

LAUDERDALE LAKES COMM REDEV AGENCY (Continued) **U004138116**

Facility Type:	C - Fuel user/Non-retail
Facility Phone:	(954)676-3604
Facility Cleanup Rank:	Not reported
District:	Southeast District
Lat/Long (dms):	26 10 33.2100000 / 80 11 14.91
Section:	19
Township:	49S
Range:	42E
Feature:	Not reported
Method:	Not reported
Datum:	Not reported
Score:	29
Score Effective Date:	2010-06-24 00:00:00
Score When Ranked:	Not reported
Operator:	Not reported
Name Update:	2015-04-28 00:00:00
Address Update:	Not reported

Petroleum Cleanup PCT Facility Score:

Facility Cleanup Status:	CMPL - COMPLETED
Contact:	T. GARY ROGERS
Contact Company:	LAUDERDALE LAKES COMMUNITY REDEVELOPMENT AGENCY
Contact Address:	4300 NW 36TH ST
Contact City/State/Zip:	LAUDERDALE LAKES, FL 33319
Phone:	(954)676-3605
Bad Address Ind:	N
State:	FL
Zip:	33319
Score:	29
Score Effective Date:	2010-06-24 00:00:00
Related Party ID:	64733
Primary RP Role:	ACCOUNT OWNER
RP Begin Date:	2009-05-04
RP Zip:	Not reported
RP Extension:	Not reported

Discharge Cleanup Summary:

Discharge Date:	5/1/2009
PCT Discharge Combined:	Not reported
Cleanup Required:	R - CLEANUP REQUIRED
Discharge Cleanup Status:	NFA - NFA COMPLETE
Disch Cleanup Status Date:	8/5/2010
Cleanup Work Status:	COMPLETED
Information Source:	D - DISCHARGE NOTIFICATION
Other Source Description:	Not reported
Eligibility Indicator:	I - INELIGIBLE
Site Manager:	ARRAZOLA_NR
Site Mgr End Date:	8/5/2010
Tank Office:	PCLP6 - BROWARD CNTY ENVIRONMENTAL PROTECTION DEPT

Contaminated Media:

Discharge Date:	5/1/2009
Pct Discharge Combined With:	Not reported
Cleanup Required:	R - CLEANUP REQUIRED
Discharge Cleanup Status:	NFA - NFA COMPLETE
Disch Cleanup Status Date:	8/5/2010
Cleanup Work Status:	COMPLETED
Information Source:	D - DISCHARGE NOTIFICATION

LAUDERDALE LAKES COMM REDEV AGENCY (Continued) **U004138116**

Other Source Description:	Not reported
Elig Indicator:	I - INELIGIBLE
Site Manager:	ARRAZOLA_NR
Site Mgr End Date:	8/5/2010
Tank Office:	PCLP6 - BROWARD CNTY ENVIRONME
Contaminated Drinking Wells:	Not reported
Contaminated Monitoring Well:	No
Contaminated Soil:	Yes
Contaminated Surface Water:	No
Contaminated Ground Water:	No
Pollutant:	M - Fuel Oil - Onsite Heat
Pollutant Other Description:	inspection completed 6/05/09
Gallons Discharged:	Not reported

Task Information:

District:	SED
Facility ID:	9811359
Facility Status:	CLOSED
Facility Type:	C - Fuel user/Non-retail -
County:	BROWARD
County ID:	6
Cleanup Eligibility Status:	I
Source Effective Date:	06-28-2010
Discharge Date:	05-01-2009
Cleanup Required:	R - CLEANUP REQUIRED
Discharge Cleanup Status:	NFA - NFA COMPLETE
Disch Cleanup Status Date:	08-05-2010
SRC Action Type:	NFA - NO FURTHER ACTION
SRC Submit Date:	04-21-2010
SRC Review Date:	04-30-2010
SRC Completion Status:	A - APPROVED
SRC Issue Date:	08-05-2010
SRC Comment:	Not reported
Cleanup Work Status:	COMPLETED
Site Mgr:	ARRAZOLA_NR
Site Mgr End Date:	08-05-2010
Tank Office:	PCLP6 - Broward County
SR Task ID:	Not reported
SR Cleanup Responsible:	Not reported
SR Funding Eligibility Type:	Not reported
SR Actual Cost:	Not reported
SR Completion Date:	Not reported
SR Payment Date:	Not reported
SR Oral Date:	Not reported
SR Written Date:	Not reported
SR Soil Removal:	Not reported
SR Free Product Removal:	Not reported
SR Soil Tonnage Removed:	Not reported
SR Soil Treatment:	Not reported
SR Other Treatment:	Not reported
SR Alternate Proc Received Date:	Not reported
SR Alternate Procedure Status:	Not reported
SR Alternate Procedure Status Date:	Not reported
SR Alternate Procedure Comments:	Not reported
SA Task ID:	85452
SA Cleanup Responsible:	Not reported
SA Funding Eligibility Type:	Not reported
SA Actual Cost:	Not reported

LAUDERDALE LAKES COMM REDEV AGENCY (Continued) **U004138116**

SA Completion Date:	Not reported
SA Payment Date:	Not reported
RAP Task ID:	Not reported
RAP Cleanup Responsible ID:	Not reported
RAP Funding Eligibility Type:	Not reported
RAP Actual Cost:	Not reported
RAP Completion Date:	Not reported
RAP Payment Date:	Not reported
RAP Last Order Approved:	Not reported
RA Task ID:	86358
RA Cleanup Responsible:	Not reported
RA Funding Eligibility Type:	Not reported
RA Years to Complete:	0
RA Actual Cost:	Not reported

Click here for Florida Oculus:

Broward Co. UST:

Name:	LAUDERDALE LAKES COMMUNITY REDEVELOPMENT AGENCY - RESDENTIAL PROPER
Address:	3100 NW 40TH ST
City,State,Zip:	LAUDERDALE LAKES, FL 33319
DEP Site Id:	069811359
Facility ID:	13010
Storage Tank ID:	13010-01
Tank Construction:	C. Steel
Tank Size:	275
Install Date:	Not reported
Tank Status:	B. Removed From Site
Substance:	M. Fuel Oil: On-site Heating Oil only; USTs or ASTs < 30K gallons
Tank Type:	Underground

UST:

Facility ID:	9811359
Name:	LAUDERDALE LAKES COMM REDEV AGENCY
Address:	3100 NW 40TH ST
City,State,Zip:	LAUDERDALE LAKES, FL 33319
Facility Phone:	9546763604
Facility Status:	CLOSED
Facility Type:	C
Type Description:	Fuel user/Non-retail
Depco:	P
Region:	STATE
Positioning Method:	Not reported
Latitude/Longitude:	Not reported

UST:

Tank ID:	1
Tank Capacity:	500
Tank Location:	UNDERGROUND
Tank Status:	B-Removed from Site
Status Date:	04/01/2009
Install Date:	Not reported
Substance:	M
Content Description:	Fuel Oil - Onsite Heat
Vessel Indicator:	TANK
DEP Contractor:	P

LAUDERDALE LAKES COMM REDEV AGENCY (Continued) **U004138116**

Owner:
Owner ID: 64733
Owner Name: LAUDERDALE LAKES COMMUNITY REDEVELOPMENT AGENCY
Owner Address: 4300 NW 36TH ST
Owner Address 2: ATTN: T. GARY ROGERS
Owner City,State,Zip: LAUDERDALE LAKES, FL 33319
Owner Contact: T. GARY ROGERS
Owner Phone: 9546763605

DWM CONTAM:
Name: LAUDERDALE LAKES COMM REDEV AGENCY
Address: 3100 NW 40TH ST
City,State,Zip: LAUDERDALE LAKES, FL
Program Site Id: 9811359
Lat DD: Not reported
Lat MM: Not reported
Lat SS: Not reported
Long DD: Not reported
Long MM: Not reported
Long SS: Not reported
Office/ District: SED
Program Area: PETROLEUM
Priority Score: Not reported
Datum: Not reported
Method: Not reported
Facility Status: CLOSED-STCM
Facility Type: Not reported
Score Effective Date: Not reported
Score When Ranked: Not reported
Rank: Not reported
Operator: Not reported
Phone: Not reported
Name Changed: Not reported
Addr Changed: Not reported
Related Party ID: Not reported
Primary RP Role: Not reported
RP Begin Date: Not reported
RP Name: Not reported
RP Address1: Not reported
RP Address2: Not reported
RP City: Not reported
RP State: Not reported
RP Zip5: Not reported
RP Zip4: Not reported
Contact: Not reported
RP Phone: Not reported
RP Extension: Not reported
Site Manager: Not reported

FL Financial Assurance 3:
Name: LAUDERDALE LAKES COMM REDEV AGENCY
Address: 3100 NW 40TH ST
City,State,Zip: LAUDERDALE LAKES, FL 33319
Region: 3

LAUDERDALE LAKES COMM REDEV AGENCY (Continued) **U004138116**

Facility ID:	9811359
Facility Phone:	9546763604
Facility Status:	CLOSED
Facility Type:	C
Type Description:	Fuel user/Non-retail
DEP CO:	P
Finaincial Responsibility:	NONE
Insurance Company:	Not reported
Effective Date:	06/04/2009
Expire Date:	06/04/2009
Owner ID:	64733
Onwer Name:	LAUDERDALE LAKES COMMUNITY REDEVELOPMENT AGENCY
Owner Address:	4300 NW 36TH ST
Owner Address2:	ATTN: T. GARY ROGERS
Owner City,St,Zip:	LAUDERDALE LAKES, FL 33319
Contact:	T. GARY ROGERS
Resp Party Phone:	9546763605

---

10 **TAMARAC MOTOR POOL** **SEMS-ARCHIVE** **1000483513**
SE **22ND AVENUE** **FLD984220384**
1/4-1/2 **FT. LAUDERDALE, FL 33309**
0.425 mi.
2245 ft.

Relative:
Higher

Actual:
3 ft.

SEMS Archive:

Site ID:	0405746
EPA ID:	FLD984220384
Name:	TAMARAC MOTOR POOL
Address:	22ND AVENUE
Address 2:	Not reported
City,State,Zip:	FT. LAUDERDALE, FL 33309
Cong District:	15
FIPS Code:	12011
FF:	N
NPL:	Not on the NPL
Non NPL Status:	NFRAP-Site does not qualify for the NPL based on existing information

SEMS Archive Detail:

Region:	04
Site ID:	0405746
EPA ID:	FLD984220384
Site Name:	TAMARAC MOTOR POOL
NPL:	N
FF:	N
OU:	00
Action Code:	PA
Action Name:	PA
SEQ:	1
Start Date:	1993-10-07 04:00:00
Finish Date:	1996-09-25 04:00:00
Qual:	N
Current Action Lead:	St Perf

Region:	04
Site ID:	0405746
EPA ID:	FLD984220384
Site Name:	TAMARAC MOTOR POOL
NPL:	N

TAMARAC MOTOR POOL (Continued) **1000483513**

FF:	N
OU:	00
Action Code:	DS
Action Name:	DISCVRY
SEQ:	1
Start Date:	1993-02-05 05:00:00
Finish Date:	1993-02-05 05:00:00
Qual:	Not reported
Current Action Lead:	EPA Perf
Region:	04
Site ID:	0405746
EPA ID:	FLD984220384
Site Name:	TAMARAC MOTOR POOL
NPL:	N
FF:	N
OU:	00
Action Code:	VS
Action Name:	ARCH SITE
SEQ:	1
Start Date:	2017-02-13 05:00:00
Finish Date:	2017-02-13 05:00:00
Qual:	Not reported
Current Action Lead:	EPA Perf In-Hse

11
WSW
1/4-1/2
0.429 mi.
2266 ft.

OAKLAND PARK GREEN REUSE SITE
3551 NW 31ST AVE
OAKLAND PARK, FL 33309

CLEANUP SITES **S120049608**
DWM CONTAM **N/A**
NPDES
ERIC WASTE CLEANUP

Relative:
Higher

Actual:
5 ft.

CLEANUP SITES:

Name:	OAKLAND PARK GREEN REUSE SITE
Address:	3551 NW 31ST AVE
City,State,Zip:	OAKLAND PARK, FL 33309
DEP Cleanup Site Key:	79717765
Source Database Name:	Not reported
Source Database Id:	ERIC_17910
CPAC Program Area Id:	BF
CLLC Cleanup Category Key:	BROWN
RSC2 Remediation Status Key:	OPEN
Data Load Date:	05/08/2024
OC3 Office Id:	SED
Physical Address Line 2:	Not reported
OIC Object Of Interest Id:	CENAB
PC2 Proximity Id:	PROMF
Calc Coordinates Accuracy Level Id:	1
CMC2 Coordinate Method Id:	Digital Aerial Photography With Ground Control
DC4 Datum Id:	Geodetic Survey of 1984
VSC1 Verification Status:	REVIEWED
Collect Username:	CROSS_JL
Collect Date:	01/26/2022
Collect Affiliation:	Not reported
Map Source:	hybrid
Map Source Scale:	4514
Interpolation Scale:	0
Verifier Username:	CROSS_JL

OAKLAND PARK GREEN REUSE SITE (Continued) **S120049608**

Verifier Affiliation: Not reported
Verification Date: 01/26/2022
Verified Coordinate Method Id: Digital Aerial Photography With Ground Control
Source Database Name Code: BROWNFIELD_SITES
CMC2 Coordinate Method ID Code: DPHO
DC4 Datum ID Code: WGS84
Verified Coordinate Method ID Code: DPHO
Comments: Not reported
Latitude/Longitude (deg/min/sec): 26 10 / 80 11

DWM CONTAM:
Name: OAKLAND GROVE COMMERCE PARK
Address: 3551 NW 31ST AVE
City,State,Zip: OAKLAND PARK, FL
Program Site Id: ERIC_17910
Lat DD: 26
Lat MM: 10
Lat SS: 13.6816
Long DD: 80
Long MM: 11
Long SS: 16.3887
Office/ District: SED
Program Area: BROWNFIELDS
Priority Score: Not reported
Datum: WGS84
Method: DPHO
Facility Status: Open-ERIC
Facility Type: Not reported
Score Effective Date: Not reported
Score When Ranked: Not reported
Rank: Not reported
Operator: Not reported
Phone: Not reported
Name Changed: Not reported
Addr Changed: Not reported
Related Party ID: Not reported
Primary RP Role: Not reported
RP Begin Date: Not reported
RP Name: Not reported
RP Address1: Not reported
RP Address2: Not reported
RP City: Not reported
RP State: Not reported
RP Zip5: Not reported
RP Zip4: Not reported
Contact: Not reported
RP Phone: Not reported
RP Extension: Not reported
Site Manager: Not reported

WASTEWATER:
Name: OAKLAND GROVE COMMERCE PARK
Address: 3551 NW 31ST AVE
City,State,Zip: OAKLAND PARK, FL
Facility ID: FLR10QW40
Facility Type: Construction Stormwater GP

OAKLAND PARK GREEN REUSE SITE (Continued) **S120049608**

Status:	Active - Existing, permitted facility/site for which effluent, reclaimed water or wastewater residual discharge into the environment and/or monitoring is taking place.
District Office:	TLST
NPDES Permitted Site:	Not reported
Environmental Interest:	Not reported
Owner Type:	Private
Permit Capacity:	Not reported
Party Name:	James Neil Shelton, PMTE
Company Name:	Optimum Services, Inc
RP Address:	1750 N Florida Mango Rd
RP Address 2:	Ste 401
RP City,Stat,Zip:	West Palm Beach FL 33409-5230
Telephone:	8634672572
Email:	mash@optsvc.com
Issue Date:	03/24/2017
Effective Date:	03/24/2017
Expiration Date:	03/23/2022
DOC Description:	Generic Permit
Latitude Degrees:	26
Latitude Minutes:	10
Latitude Seconds:	11.03
Longitude Degrees:	80
Longitude Minutes:	11
Longitude Seconds:	17.15
Treatment:	Not reported
Decode For Fstatus:	Active
Cell Phone:	Not reported
Permit Type:	Not reported
Major Minor Discharge:	Not reported
Nature of Business:	Not reported

ERIC WASTE CLEANUP:

ERIC ID:	ERIC_17910
Name:	Oakland Park Green Reuse Site
Address:	3551 NW 31ST AVE
City,State,Zip:	OAKLAND PARK, FL 33309
County:	BROWARD
Status:	OPEN
Source Facility Name:	Oakland Grove Commerce Park
Source Facility ID:	124317
Program:	Brownfield Site Rehabilitation
Program Type:	BROWNFIELDS
Program Status:	ACTIVE
District:	SED - Southeast District
WMD:	SFWMD - South Florida Water Management District
ICR Indicator:	N
Discharge Date:	Not reported
Method ID:	DPHO
Object of Interest:	CENAB
Proximity to Object:	PROMF
Lat DD:	26
Lat MM:	10
Lat SS:	Not reported
Long DD:	80
Long MM:	11
Long SS:	Not reported

OAKLAND PARK GREEN REUSE SITE (Continued) **S120049608**

X Coord:	780388.88887
Y Coord:	246546.51915
GIS ALB X:	780388.89116
GIS ALB Y:	246546.52453
Collector Username:	CROSS_JL
Collection Date:	01/26/2022
Map Source:	hybrid
Map Source Scale:	4514
Interpolation Scale:	0
Coordinate Accuracy ID:	1
Site Manager:	Not reported
Site Phase Description:	Phase 4 - Design Implementation
Offsite Contamination Key:	CONTAMUNKNOWN
DATUM ID:	WGS84
Documents:	https://prodenv.dep.state.fl.us/DepNexus/public/electronic-documents/ERIC_17910/gis-facility!search
Object ID:	12316

C12 **RAY'S TRASH PIT** **SWF/LF** **S110698163**
WSW **WEST OF NW 31 AVE AND 0.3 MILE NORTH OF NW 31 ST** **N/A**
1/4-1/2 **OAKLAND PARK, FL 33309**
0.448 mi.
2367 ft. **Site 2 of 2 in cluster C**

Relative:
Higher

Actual:
6 ft.

SWF/LF:

Name:	RAY'S TRASH PIT
Address:	WEST OF NW 31 AVE AND 0.3 MILE NORTH OF NW 31 ST
City,State,Zip:	OAKLAND PARK, FL 33309
Facility ID:	99357
District:	SED
Lat/Long:	26:10:7.4508 / 80:11:15.6666
Class Type:	520
Classification:	OLD DUMP
Class Status:	NFA,NO FURTHER ACTION (F)
Section:	21
Township:	49
Range:	42
Responsible Authority Name:	Not reported
Responsible Authority Address:	Not reported
Responsible Authority City,St,Zip:	Not reported
Responsible Authority Phone:	Not reported
EMail Address1:	Not reported
EMail Address2:	Not reported
Site Supervisor Name:	Not reported
Site Supervisor Addr:	Not reported
Site Supervisor City/State/Zip:	Not reported
Site Supervisor Telephone:	Not reported
Land Owner Name:	Not reported
Land Owner Address:	Not reported
Land Owner City/State/Zip:	Not reported
Land Owner Telephone:	Not reported

Click here for Florida Oculus:

13
South
1/4-1/2
0.482 mi.
2544 ft.

KSM-BJ FUEL, LLC
2699 W OAKLAND PARK BLVD
OAKLAND PARK, FL 33311

LUST **U001379836**
UST **N/A**
DWM CONTAM
Financial Assurance
BROWARD CO. HM

Relative:
Higher

Actual:
3 ft.

LUST:

Name:	KSM-BJ FUEL LLC
Address:	2699 W OAKLAND PARK BLVD
City,State,Zip:	OAKLAND PARK, FL 33311
Region:	STATE
Facility Id:	8945516
Facility Status:	OPEN
Facility Type:	A - Retail Station
Facility Phone:	(917)609-1184
Facility Cleanup Rank:	Not reported
District:	Southeast District
Lat/Long (dms):	26 9 57.3947 / 80 10 42.1323999
Section:	20
Township:	49S
Range:	42E
Feature:	Not reported
Method:	AGPS
Datum:	0
Score:	Not reported
Score Effective Date:	Not reported
Score When Ranked:	Not reported
Operator:	KARIM MAMRI
Name Update:	2017-03-14 00:00:00
Address Update:	2001-06-22 00:00:00

Petroleum Cleanup PCT Facility Score:

Facility Cleanup Status:	CMPL - COMPLETED
Contact:	KARIM MAMRI
Contact Company:	KSM-BJ FUEL LLC
Contact Address:	2699 W OAKLAND PARK BLVD
Contact City/State/Zip:	OAKLAND PARK, FL 33311
Phone:	(917)609-1184
Bad Address Ind:	N
State:	FL
Zip:	33311
Score:	Not reported
Score Effective Date:	Not reported
Related Party ID:	74550
Primary RP Role:	ACCOUNT OWNER
RP Begin Date:	2017-03-14
RP Zip:	Not reported
RP Extension:	Not reported

Discharge Cleanup Summary:

Discharge Date:	1/4/1995
PCT Discharge Combined:	Not reported
Cleanup Required:	N - NO CLEANUP REQUIRED
Discharge Cleanup Status:	NREQ - CLEANUP NOT REQUIRED
Disch Cleanup Status Date:	5/29/2001
Cleanup Work Status:	COMPLETED
Information Source:	Z - OTHER
Other Source Description:	Not reported
Eligibility Indicator:	I - INELIGIBLE

KSM-BJ FUEL, LLC (Continued) **U001379836**

Site Manager:	Not reported
Site Mgr End Date:	Not reported
Tank Office:	Not reported
Discharge Date:	9/10/2009
PCT Discharge Combined:	Not reported
Cleanup Required:	R - CLEANUP REQUIRED
Discharge Cleanup Status:	NFA - NFA COMPLETE
Disch Cleanup Status Date:	10/12/2010
Cleanup Work Status:	COMPLETED
Information Source:	C - CLOSURE REPORT
Other Source Description:	Not reported
Eligibility Indicator:	I - INELIGIBLE
Site Manager:	THEISEN_MM
Site Mgr End Date:	10/12/2010
Tank Office:	PCLP6 - BROWARD CNTY ENVIRONMENTAL PROTECTION DEPT

Petroleum Cleanup Program Eligibility:

Facility ID:	8945516
Discharge Date:	1/4/1995
Pct Discharge Combined With:	Not reported
Cleanup Required:	N - NO CLEANUP REQUIRED
Discharge Cleanup Status:	NREQ - CLEANUP NOT REQUIRED
Disch Cleanup Status Date:	5/29/2001
Cleanup Work Status:	COMPLETED
Information Source:	Z - OTHER
Other Source Description:	LOI
Application Received Date:	1/4/1995
Cleanup Program:	P - PETROLEUM LIABILITY AND RESTORATION INSURANCE PROGRAM
Eligibility Status:	8/2/1996
Elig Status Date:	8/2/1996
Letter Of Intent Date:	1/4/1995
Redetermined:	No
Inspection Date:	3/29/1993
Site Manager:	Not reported
Site Mgr End Date:	Not reported
Tank Office:	-
Deductible Amount:	Not reported
Deductible Paid To Date:	Not reported
Co-Pay Amount:	Not reported
Co-Pay Paid To Date:	Not reported
Cap Amount:	0

Contaminated Media:

Discharge Date:	9/10/2009
Pct Discharge Combined With:	Not reported
Cleanup Required:	R - CLEANUP REQUIRED
Discharge Cleanup Status:	NFA - NFA COMPLETE
Disch Cleanup Status Date:	10/12/2010
Cleanup Work Status:	COMPLETED
Information Source:	C - CLOSURE REPORT
Other Source Description:	Not reported
Elig Indicator:	I - INELIGIBLE
Site Manager:	THEISEN_MM
Site Mgr End Date:	10/12/2010
Tank Office:	PCLP6 - BROWARD CNTY ENVIRONME
Contaminated Drinking Wells:	Not reported
Contaminated Monitoring Well:	No
Contaminated Soil:	Yes

KSM-BJ FUEL, LLC (Continued) **U001379836**

Contaminated Surface Water:	No
Contaminated Ground Water:	No
Pollutant:	B - Unleaded Gas
Pollutant Other Description:	vehicular diesel
Gallons Discharged:	Not reported

Task Information:

District:	SED
Facility ID:	8945516
Facility Status:	OPEN
Facility Type:	A - Retail Station -
County:	BROWARD
County ID:	6
Cleanup Eligibility Status:	I
Source Effective Date:	Not reported
Discharge Date:	01-04-1995
Cleanup Required:	N - NO CLEANUP REQUIRED
Discharge Cleanup Status:	NREQ - CLEANUP NOT REQUIRED
Disch Cleanup Status Date:	05-29-2001
SRC Action Type:	Not reported
SRC Submit Date:	Not reported
SRC Review Date:	Not reported
SRC Completion Status:	Not reported
SRC Issue Date:	Not reported
SRC Comment:	Not reported
Cleanup Work Status:	COMPLETED
Site Mgr:	Not reported
Site Mgr End Date:	Not reported
Tank Office:	Not reported
SR Task ID:	Not reported
SR Cleanup Responsible:	Not reported
SR Funding Eligibility Type:	Not reported
SR Actual Cost:	Not reported
SR Completion Date:	Not reported
SR Payment Date:	Not reported
SR Oral Date:	Not reported
SR Written Date:	Not reported
SR Soil Removal:	Not reported
SR Free Product Removal:	Not reported
SR Soil Tonnage Removed:	Not reported
SR Soil Treatment:	Not reported
SR Other Treatment:	Not reported
SR Alternate Proc Received Date:	Not reported
SR Alternate Procedure Status:	Not reported
SR Alternate Procedure Status Date:	Not reported
SR Alternate Procedure Comments:	Not reported
SA Task ID:	Not reported
SA Cleanup Responsible:	Not reported
SA Funding Eligibility Type:	Not reported
SA Actual Cost:	Not reported
SA Completion Date:	Not reported
SA Payment Date:	Not reported
RAP Task ID:	Not reported
RAP Cleanup Responsible ID:	Not reported
RAP Funding Eligibility Type:	Not reported
RAP Actual Cost:	Not reported
RAP Completion Date:	Not reported
RAP Payment Date:	Not reported

KSM-BJ FUEL, LLC (Continued) **U001379836**

RAP Last Order Approved:	Not reported
RA Task ID:	Not reported
RA Cleanup Responsible:	Not reported
RA Funding Eligibility Type:	Not reported
RA Years to Complete:	Not reported
RA Actual Cost:	Not reported
District:	SED
Facility ID:	8945516
Facility Status:	OPEN
Facility Type:	A - Retail Station -
County:	BROWARD
County ID:	6
Cleanup Eligibility Status:	I
Source Effective Date:	09-13-2010
Discharge Date:	09-10-2009
Cleanup Required:	R - CLEANUP REQUIRED
Discharge Cleanup Status:	NFA - NFA COMPLETE
Disch Cleanup Status Date:	10-12-2010
SRC Action Type:	NFA - NO FURTHER ACTION
SRC Submit Date:	07-09-2010
SRC Review Date:	07-13-2010
SRC Completion Status:	A - APPROVED
SRC Issue Date:	10-12-2010
SRC Comment:	Not reported
Cleanup Work Status:	COMPLETED
Site Mgr:	THEISEN_MM
Site Mgr End Date:	10-12-2010
Tank Office:	PCLP6 - Broward County
SR Task ID:	Not reported
SR Cleanup Responsible:	Not reported
SR Funding Eligibility Type:	Not reported
SR Actual Cost:	Not reported
SR Completion Date:	Not reported
SR Payment Date:	Not reported
SR Oral Date:	Not reported
SR Written Date:	Not reported
SR Soil Removal:	Not reported
SR Free Product Removal:	Not reported
SR Soil Tonnage Removed:	Not reported
SR Soil Treatment:	Not reported
SR Other Treatment:	Not reported
SR Alternate Proc Received Date:	Not reported
SR Alternate Procedure Status:	Not reported
SR Alternate Procedure Status Date:	Not reported
SR Alternate Procedure Comments:	Not reported
SA Task ID:	85860
SA Cleanup Responsible:	Not reported
SA Funding Eligibility Type:	Not reported
SA Actual Cost:	Not reported
SA Completion Date:	Not reported
SA Payment Date:	Not reported
RAP Task ID:	Not reported
RAP Cleanup Responsible ID:	Not reported
RAP Funding Eligibility Type:	Not reported
RAP Actual Cost:	Not reported
RAP Completion Date:	Not reported
RAP Payment Date:	Not reported

KSM-BJ FUEL, LLC (Continued) **U001379836**

RAP Last Order Approved: Not reported
RA Task ID: 86713
RA Cleanup Responsible: Not reported
RA Funding Eligibility Type: Not reported
RA Years to Complete: 0
RA Actual Cost: Not reported

Click here for Florida Oculus:

Broward Co. UST:
Name: KSM-BJ FUEL, LLC
Address: 2699 W OAKLAND PARK BLVD
City,State,Zip: OAKLAND PARK, FL 33311
DEP Site Id: 068945516
Facility ID: 04703
Storage Tank ID: 04703-01
Tank Construction: E. Fiberglass
Tank Size: 10000
Install Date: 05/31/1989
Tank Status: B. Removed From Site
Substance: B. Unleaded Gasoline
Tank Type: Underground

Name: KSM-BJ FUEL, LLC
Address: 2699 W OAKLAND PARK BLVD
City,State,Zip: OAKLAND PARK, FL 33311
DEP Site Id: 068945516
Facility ID: 04703
Storage Tank ID: 04703-02
Tank Construction: E. Fiberglass
Tank Size: 10000
Install Date: 05/31/1989
Tank Status: B. Removed From Site
Substance: B. Unleaded Gasoline
Tank Type: Underground

Name: KSM-BJ FUEL, LLC
Address: 2699 W OAKLAND PARK BLVD
City,State,Zip: OAKLAND PARK, FL 33311
DEP Site Id: 068945516
Facility ID: 04703
Storage Tank ID: 04703-03
Tank Construction: E. Fiberglass
Tank Size: 10000
Install Date: 05/31/1989
Tank Status: B. Removed From Site
Substance: D. Vehicular Diesel
Tank Type: Underground

Name: KSM-BJ FUEL, LLC
Address: 2699 W OAKLAND PARK BLVD
City,State,Zip: OAKLAND PARK, FL 33311
DEP Site Id: 068945516
Facility ID: 04703
Storage Tank ID: 04703-04
Tank Construction: F. Fiberglass-clad steel
Tank Size: 12000

KSM-BJ FUEL, LLC (Continued) **U001379836**

Install Date:	11/19/2009
Tank Status:	U. In-Service
Substance:	B. Unleaded Gasoline
Tank Type:	Underground
Name:	KSM-BJ FUEL, LLC
Address:	2699 W OAKLAND PARK BLVD
City,State,Zip:	OAKLAND PARK, FL 33311
DEP Site Id:	068945516
Facility ID:	04703
Storage Tank ID:	04703-05
Tank Construction:	F. Fiberglass-clad steel
Tank Size:	10000
Install Date:	11/19/2009
Tank Status:	U. In-Service
Substance:	B. Unleaded Gasoline
Tank Type:	Underground
Name:	KSM-BJ FUEL, LLC
Address:	2699 W OAKLAND PARK BLVD
City,State,Zip:	OAKLAND PARK, FL 33311
DEP Site Id:	068945516
Facility ID:	04703
Storage Tank ID:	04703-06
Tank Construction:	F. Fiberglass-clad steel
Tank Size:	10000
Install Date:	11/19/2009
Tank Status:	U. In-Service
Substance:	D. Vehicular Diesel
Tank Type:	Underground

UST:

Facility ID:	8945516
Name:	KSM-BJ FUEL LLC
Address:	2699 W OAKLAND PARK BLVD
City,State,Zip:	OAKLAND PARK, FL 33311
Facility Phone:	9176091184
Facility Status:	OPEN
Facility Type:	A
Type Description:	Retail Station
Depco:	P
Region:	STATE
Positioning Method:	AGPS
Latitude/Longitude:	26 9 57 / 80 10 44

UST:

Tank ID:	4
Tank Capacity:	12000
Tank Location:	UNDERGROUND
Tank Status:	U-In Service
Status Date:	11/01/2009
Install Date:	11/1/2009
Substance:	B
Content Description:	Unleaded Gas
Vessel Indicator:	TANK
DEP Contractor:	P

KSM-BJ FUEL, LLC (Continued) **U001379836**

Owner:
Owner ID: 74550
Owner Name: KSM-BJ FUEL LLC
Owner Address: 2699 W OAKLAND PARK BLVD
Owner Address 2: Not reported
Owner City,State,Zip: OAKLAND PARK, FL 33311
Owner Contact: KARIM MAMRI
Owner Phone: 9176091184

Construction:
Tank ID: 4
Construction Category: A
Construction Description: Ball check valve

Tank ID: 4
Construction Category: F
Construction Description: Fiberglass clad steel

Tank ID: 4
Construction Category: R
Construction Description: Double wall - tank jacket

Tank ID: 4
Construction Category: M
Construction Description: Spill containment bucket

Tank ID: 4
Construction Category: N
Construction Description: Flow shut-Off

Tank ID: 5
Construction Category: A
Construction Description: Ball check valve

Tank ID: 5
Construction Category: F
Construction Description: Fiberglass clad steel

Tank ID: 5
Construction Category: R
Construction Description: Double wall - tank jacket

Tank ID: 5
Construction Category: M
Construction Description: Spill containment bucket

Tank ID: 5
Construction Category: N
Construction Description: Flow shut-Off

Tank ID: 6
Construction Category: A
Construction Description: Ball check valve

Tank ID: 6
Construction Category: R

KSM-BJ FUEL, LLC (Continued) **U001379836**

Construction Description: Double wall - tank jacket

Tank ID: 6
Construction Category: F
Construction Description: Fiberglass clad steel

Tank ID: 6
Construction Category: M
Construction Description: Spill containment bucket

Tank ID: 6
Construction Category: N
Construction Description: Flow shut-Off

Piping:
Tank ID: 4
Piping Category: C
Piping Description: Fiberglass

Tank ID: 4
Piping Category: F
Piping Description: Double wall

Tank ID: 4
Piping Category: J
Piping Description: Pressurized piping system

Tank ID: 4
Piping Category: K
Piping Description: Dispenser liners

Tank ID: 5
Piping Category: C
Piping Description: Fiberglass

Tank ID: 5
Piping Category: F
Piping Description: Double wall

Tank ID: 5
Piping Category: J
Piping Description: Pressurized piping system

Tank ID: 5
Piping Category: K
Piping Description: Dispenser liners

Tank ID: 6
Piping Category: C
Piping Description: Fiberglass

Tank ID: 6
Piping Category: F
Piping Description: Double wall

Tank ID: 6
Piping Category: J

KSM-BJ FUEL, LLC (Continued) **U001379836**

Piping Description: Pressurized piping system

Tank ID: 6
Piping Category: K
Piping Description: Dispenser liners

Monitoring:
Tank ID: 4
Petro Monitoring Category: F
Monitoring Description: Monitor dbl wall tank space

Tank ID: 4
Petro Monitoring Category: H
Monitoring Description: Mechanical line leak detector

Tank ID: 4
Petro Monitoring Category: L
Monitoring Description: Automatic tank gauging - USTs

Tank ID: 4
Petro Monitoring Category: 3
Monitoring Description: Electronic monitor pipe sumps

Tank ID: 4
Petro Monitoring Category: 4
Monitoring Description: Visual inspect dispenser liners

Tank ID: 5
Petro Monitoring Category: 3
Monitoring Description: Electronic monitor pipe sumps

Tank ID: 5
Petro Monitoring Category: 4
Monitoring Description: Visual inspect dispenser liners

Tank ID: 5
Petro Monitoring Category: F
Monitoring Description: Monitor dbl wall tank space

Tank ID: 5
Petro Monitoring Category: H
Monitoring Description: Mechanical line leak detector

Tank ID: 5
Petro Monitoring Category: L
Monitoring Description: Automatic tank gauging - USTs

Tank ID: 6
Petro Monitoring Category: F
Monitoring Description: Monitor dbl wall tank space

Tank ID: 6
Petro Monitoring Category: H
Monitoring Description: Mechanical line leak detector

Tank ID: 6
Petro Monitoring Category: L

KSM-BJ FUEL, LLC (Continued) **U001379836**

Monitoring Description: Automatic tank gauging - USTs

Tank ID: 6
Petro Monitoring Category: 3
Monitoring Description: Electronic monitor pipe sumps

Tank ID: 6
Petro Monitoring Category: 4
Monitoring Description: Visual inspect dispenser liners

Tank ID: 3
Tank Capacity: 10000
Tank Location: UNDERGROUND
Tank Status: B-Removed from Site
Status Date: 09/01/2009
Install Date: 5/1/1989
Substance: B
Content Description: Unleaded Gas
Vessel Indicator: TANK
DEP Contractor: P

Owner:
Owner ID: 74550
Owner Name: KSM-BJ FUEL LLC
Owner Address: 2699 W OAKLAND PARK BLVD
Owner Address 2: Not reported
Owner City,State,Zip: OAKLAND PARK, FL 33311
Owner Contact: KARIM MAMRI
Owner Phone: 9176091184

Construction:
Tank ID: 4
Construction Category: A
Construction Description: Ball check valve

Tank ID: 4
Construction Category: F
Construction Description: Fiberglass clad steel

Tank ID: 4
Construction Category: R
Construction Description: Double wall - tank jacket

Tank ID: 4
Construction Category: M
Construction Description: Spill containment bucket

Tank ID: 4
Construction Category: N
Construction Description: Flow shut-Off

Tank ID: 5
Construction Category: A
Construction Description: Ball check valve

Tank ID: 5

KSM-BJ FUEL, LLC (Continued) **U001379836**

Construction Category: F
Construction Description: Fiberglass clad steel

Tank ID: 5
Construction Category: R
Construction Description: Double wall - tank jacket

Tank ID: 5
Construction Category: M
Construction Description: Spill containment bucket

Tank ID: 5
Construction Category: N
Construction Description: Flow shut-Off

Tank ID: 6
Construction Category: A
Construction Description: Ball check valve

Tank ID: 6
Construction Category: R
Construction Description: Double wall - tank jacket

Tank ID: 6
Construction Category: F
Construction Description: Fiberglass clad steel

Tank ID: 6
Construction Category: M
Construction Description: Spill containment bucket

Tank ID: 6
Construction Category: N
Construction Description: Flow shut-Off

Piping:
Tank ID: 4
Piping Category: C
Piping Description: Fiberglass

Tank ID: 4
Piping Category: F
Piping Description: Double wall

Tank ID: 4
Piping Category: J
Piping Description: Pressurized piping system

Tank ID: 4
Piping Category: K
Piping Description: Dispenser liners

Tank ID: 5
Piping Category: C
Piping Description: Fiberglass

Tank ID: 5

KSM-BJ FUEL, LLC (Continued) **U001379836**

Piping Category: F
Piping Description: Double wall

Tank ID: 5
Piping Category: J
Piping Description: Pressurized piping system

Tank ID: 5
Piping Category: K
Piping Description: Dispenser liners

Tank ID: 6
Piping Category: C
Piping Description: Fiberglass

Tank ID: 6
Piping Category: F
Piping Description: Double wall

Tank ID: 6
Piping Category: J
Piping Description: Pressurized piping system

Tank ID: 6
Piping Category: K
Piping Description: Dispenser liners

Monitoring:
Tank ID: 4
Petro Monitoring Category: F
Monitoring Description: Monitor dbl wall tank space

Tank ID: 4
Petro Monitoring Category: H
Monitoring Description: Mechanical line leak detector

Tank ID: 4
Petro Monitoring Category: L
Monitoring Description: Automatic tank gauging - USTs

Tank ID: 4
Petro Monitoring Category: 3
Monitoring Description: Electronic monitor pipe sumps

Tank ID: 4
Petro Monitoring Category: 4
Monitoring Description: Visual inspect dispenser liners

Tank ID: 5
Petro Monitoring Category: 3
Monitoring Description: Electronic monitor pipe sumps

Tank ID: 5
Petro Monitoring Category: 4
Monitoring Description: Visual inspect dispenser liners

Tank ID: 5

KSM-BJ FUEL, LLC (Continued) **U001379836**

Petro Monitoring Category: F
Monitoring Description: Monitor dbl wall tank space

Tank ID: 5
Petro Monitoring Category: H
Monitoring Description: Mechanical line leak detector

Tank ID: 5
Petro Monitoring Category: L
Monitoring Description: Automatic tank gauging - USTs

Tank ID: 6
Petro Monitoring Category: F
Monitoring Description: Monitor dbl wall tank space

Tank ID: 6
Petro Monitoring Category: H
Monitoring Description: Mechanical line leak detector

Tank ID: 6
Petro Monitoring Category: L
Monitoring Description: Automatic tank gauging - USTs

Tank ID: 6
Petro Monitoring Category: 3
Monitoring Description: Electronic monitor pipe sumps

Tank ID: 6
Petro Monitoring Category: 4
Monitoring Description: Visual inspect dispenser liners

Tank ID: 6
Tank Capacity: 10000
Tank Location: UNDERGROUND
Tank Status: U-In Service
Status Date: 11/01/2009
Install Date: 11/1/2009
Substance: D
Content Description: Vehicular Diesel
Vessel Indicator: TANK
DEP Contractor: P

Owner:
Owner ID: 74550
Owner Name: KSM-BJ FUEL LLC
Owner Address: 2699 W OAKLAND PARK BLVD
Owner Address 2: Not reported
Owner City,State,Zip: OAKLAND PARK, FL 33311
Owner Contact: KARIM MAMRI
Owner Phone: 9176091184

Construction:
Tank ID: 4
Construction Category: A
Construction Description: Ball check valve

KSM-BJ FUEL, LLC (Continued) **U001379836**

Tank ID:	4
Construction Category:	F
Construction Description:	Fiberglass clad steel
Tank ID:	4
Construction Category:	R
Construction Description:	Double wall - tank jacket
Tank ID:	4
Construction Category:	M
Construction Description:	Spill containment bucket
Tank ID:	4
Construction Category:	N
Construction Description:	Flow shut-Off
Tank ID:	5
Construction Category:	A
Construction Description:	Ball check valve
Tank ID:	5
Construction Category:	F
Construction Description:	Fiberglass clad steel
Tank ID:	5
Construction Category:	R
Construction Description:	Double wall - tank jacket
Tank ID:	5
Construction Category:	M
Construction Description:	Spill containment bucket
Tank ID:	5
Construction Category:	N
Construction Description:	Flow shut-Off
Tank ID:	6
Construction Category:	A
Construction Description:	Ball check valve
Tank ID:	6
Construction Category:	R
Construction Description:	Double wall - tank jacket
Tank ID:	6
Construction Category:	F
Construction Description:	Fiberglass clad steel
Tank ID:	6
Construction Category:	M
Construction Description:	Spill containment bucket
Tank ID:	6
Construction Category:	N
Construction Description:	Flow shut-Off

KSM-BJ FUEL, LLC (Continued) **U001379836**

Piping:

Tank ID:	4
Piping Category:	C
Piping Description:	Fiberglass
Tank ID:	4
Piping Category:	F
Piping Description:	Double wall
Tank ID:	4
Piping Category:	J
Piping Description:	Pressurized piping system
Tank ID:	4
Piping Category:	K
Piping Description:	Dispenser liners
Tank ID:	5
Piping Category:	C
Piping Description:	Fiberglass
Tank ID:	5
Piping Category:	F
Piping Description:	Double wall
Tank ID:	5
Piping Category:	J
Piping Description:	Pressurized piping system
Tank ID:	5
Piping Category:	K
Piping Description:	Dispenser liners
Tank ID:	6
Piping Category:	C
Piping Description:	Fiberglass
Tank ID:	6
Piping Category:	F
Piping Description:	Double wall
Tank ID:	6
Piping Category:	J
Piping Description:	Pressurized piping system
Tank ID:	6
Piping Category:	K
Piping Description:	Dispenser liners

Monitoring:

Tank ID:	4
Petro Monitoring Category:	F
Monitoring Description:	Monitor dbl wall tank space
Tank ID:	4
Petro Monitoring Category:	H

KSM-BJ FUEL, LLC (Continued) **U001379836**

Monitoring Description: Mechanical line leak detector

Tank ID: 4
Petro Monitoring Category: L
Monitoring Description: Automatic tank gauging - USTs

Tank ID: 4
Petro Monitoring Category: 3
Monitoring Description: Electronic monitor pipe sumps

Tank ID: 4
Petro Monitoring Category: 4
Monitoring Description: Visual inspect dispenser liners

Tank ID: 5
Petro Monitoring Category: 3
Monitoring Description: Electronic monitor pipe sumps

Tank ID: 5
Petro Monitoring Category: 4
Monitoring Description: Visual inspect dispenser liners

Tank ID: 5
Petro Monitoring Category: F
Monitoring Description: Monitor dbl wall tank space

Tank ID: 5
Petro Monitoring Category: H
Monitoring Description: Mechanical line leak detector

Tank ID: 5
Petro Monitoring Category: L
Monitoring Description: Automatic tank gauging - USTs

Tank ID: 6
Petro Monitoring Category: F
Monitoring Description: Monitor dbl wall tank space

Tank ID: 6
Petro Monitoring Category: H
Monitoring Description: Mechanical line leak detector

Tank ID: 6
Petro Monitoring Category: L
Monitoring Description: Automatic tank gauging - USTs

Tank ID: 6
Petro Monitoring Category: 3
Monitoring Description: Electronic monitor pipe sumps

Tank ID: 6
Petro Monitoring Category: 4
Monitoring Description: Visual inspect dispenser liners

Tank ID: 5
Tank Capacity: 10000

KSM-BJ FUEL, LLC (Continued) **U001379836**

Tank Location:	UNDERGROUND
Tank Status:	U-In Service
Status Date:	11/01/2009
Install Date:	11/1/2009
Substance:	B
Content Description:	Unleaded Gas
Vessel Indicator:	TANK
DEP Contractor:	P

Owner:

Owner ID:	74550
Owner Name:	KSM-BJ FUEL LLC
Owner Address:	2699 W OAKLAND PARK BLVD
Owner Address 2:	Not reported
Owner City,State,Zip:	OAKLAND PARK, FL 33311
Owner Contact:	KARIM MAMRI
Owner Phone:	9176091184

Construction:

Tank ID:	4
Construction Category:	A
Construction Description:	Ball check valve
Tank ID:	4
Construction Category:	F
Construction Description:	Fiberglass clad steel
Tank ID:	4
Construction Category:	R
Construction Description:	Double wall - tank jacket
Tank ID:	4
Construction Category:	M
Construction Description:	Spill containment bucket
Tank ID:	4
Construction Category:	N
Construction Description:	Flow shut-Off
Tank ID:	5
Construction Category:	A
Construction Description:	Ball check valve
Tank ID:	5
Construction Category:	F
Construction Description:	Fiberglass clad steel
Tank ID:	5
Construction Category:	R
Construction Description:	Double wall - tank jacket
Tank ID:	5
Construction Category:	M
Construction Description:	Spill containment bucket
Tank ID:	5
Construction Category:	N

KSM-BJ FUEL, LLC (Continued) **U001379836**

Construction Description: Flow shut-Off

Tank ID: 6
Construction Category: A
Construction Description: Ball check valve

Tank ID: 6
Construction Category: R
Construction Description: Double wall - tank jacket

Tank ID: 6
Construction Category: F
Construction Description: Fiberglass clad steel

Tank ID: 6
Construction Category: M
Construction Description: Spill containment bucket

Tank ID: 6
Construction Category: N
Construction Description: Flow shut-Off

Piping:
Tank ID: 4
Piping Category: C
Piping Description: Fiberglass

Tank ID: 4
Piping Category: F
Piping Description: Double wall

Tank ID: 4
Piping Category: J
Piping Description: Pressurized piping system

Tank ID: 4
Piping Category: K
Piping Description: Dispenser liners

Tank ID: 5
Piping Category: C
Piping Description: Fiberglass

Tank ID: 5
Piping Category: F
Piping Description: Double wall

Tank ID: 5
Piping Category: J
Piping Description: Pressurized piping system

Tank ID: 5
Piping Category: K
Piping Description: Dispenser liners

Tank ID: 6
Piping Category: C

KSM-BJ FUEL, LLC (Continued) **U001379836**

Piping Description: Fiberglass

Tank ID: 6
Piping Category: F
Piping Description: Double wall

Tank ID: 6
Piping Category: J
Piping Description: Pressurized piping system

Tank ID: 6
Piping Category: K
Piping Description: Dispenser liners

Monitoring:
Tank ID: 4
Petro Monitoring Category: F
Monitoring Description: Monitor dbl wall tank space

Tank ID: 4
Petro Monitoring Category: H
Monitoring Description: Mechanical line leak detector

Tank ID: 4
Petro Monitoring Category: L
Monitoring Description: Automatic tank gauging - USTs

Tank ID: 4
Petro Monitoring Category: 3
Monitoring Description: Electronic monitor pipe sumps

Tank ID: 4
Petro Monitoring Category: 4
Monitoring Description: Visual inspect dispenser liners

Tank ID: 5
Petro Monitoring Category: 3
Monitoring Description: Electronic monitor pipe sumps

Tank ID: 5
Petro Monitoring Category: 4
Monitoring Description: Visual inspect dispenser liners

Tank ID: 5
Petro Monitoring Category: F
Monitoring Description: Monitor dbl wall tank space

Tank ID: 5
Petro Monitoring Category: H
Monitoring Description: Mechanical line leak detector

Tank ID: 5
Petro Monitoring Category: L
Monitoring Description: Automatic tank gauging - USTs

Tank ID: 6
Petro Monitoring Category: F

KSM-BJ FUEL, LLC (Continued) **U001379836**

Monitoring Description: Monitor dbl wall tank space

Tank ID: 6
Petro Monitoring Category: H
Monitoring Description: Mechanical line leak detector

Tank ID: 6
Petro Monitoring Category: L
Monitoring Description: Automatic tank gauging - USTs

Tank ID: 6
Petro Monitoring Category: 3
Monitoring Description: Electronic monitor pipe sumps

Tank ID: 6
Petro Monitoring Category: 4
Monitoring Description: Visual inspect dispenser liners

Tank ID: 2
Tank Capacity: 10000
Tank Location: UNDERGROUND
Tank Status: B-Removed from Site
Status Date: 09/01/2009
Install Date: 5/1/1989
Substance: B
Content Description: Unleaded Gas
Vessel Indicator: TANK
DEP Contractor: P

Owner:
Owner ID: 74550
Owner Name: KSM-BJ FUEL LLC
Owner Address: 2699 W OAKLAND PARK BLVD
Owner Address 2: Not reported
Owner City,State,Zip: OAKLAND PARK, FL 33311
Owner Contact: KARIM MAMRI
Owner Phone: 9176091184

Construction:
Tank ID: 4
Construction Category: A
Construction Description: Ball check valve

Tank ID: 4
Construction Category: F
Construction Description: Fiberglass clad steel

Tank ID: 4
Construction Category: R
Construction Description: Double wall - tank jacket

Tank ID: 4
Construction Category: M
Construction Description: Spill containment bucket

Tank ID: 4

KSM-BJ FUEL, LLC (Continued) **U001379836**

Construction Category: N
Construction Description: Flow shut-Off

Tank ID: 5
Construction Category: A
Construction Description: Ball check valve

Tank ID: 5
Construction Category: F
Construction Description: Fiberglass clad steel

Tank ID: 5
Construction Category: R
Construction Description: Double wall - tank jacket

Tank ID: 5
Construction Category: M
Construction Description: Spill containment bucket

Tank ID: 5
Construction Category: N
Construction Description: Flow shut-Off

Tank ID: 6
Construction Category: A
Construction Description: Ball check valve

Tank ID: 6
Construction Category: R
Construction Description: Double wall - tank jacket

Tank ID: 6
Construction Category: F
Construction Description: Fiberglass clad steel

Tank ID: 6
Construction Category: M
Construction Description: Spill containment bucket

Tank ID: 6
Construction Category: N
Construction Description: Flow shut-Off

Piping:
Tank ID: 4
Piping Category: C
Piping Description: Fiberglass

Tank ID: 4
Piping Category: F
Piping Description: Double wall

Tank ID: 4
Piping Category: J
Piping Description: Pressurized piping system

Tank ID: 4

KSM-BJ FUEL, LLC (Continued) **U001379836**

Piping Category: K
Piping Description: Dispenser liners

Tank ID: 5
Piping Category: C
Piping Description: Fiberglass

Tank ID: 5
Piping Category: F
Piping Description: Double wall

Tank ID: 5
Piping Category: J
Piping Description: Pressurized piping system

Tank ID: 5
Piping Category: K
Piping Description: Dispenser liners

Tank ID: 6
Piping Category: C
Piping Description: Fiberglass

Tank ID: 6
Piping Category: F
Piping Description: Double wall

Tank ID: 6
Piping Category: J
Piping Description: Pressurized piping system

Tank ID: 6
Piping Category: K
Piping Description: Dispenser liners

Monitoring:
Tank ID: 4
Petro Monitoring Category: F
Monitoring Description: Monitor dbl wall tank space

Tank ID: 4
Petro Monitoring Category: H
Monitoring Description: Mechanical line leak detector

Tank ID: 4
Petro Monitoring Category: L
Monitoring Description: Automatic tank gauging - USTs

Tank ID: 4
Petro Monitoring Category: 3
Monitoring Description: Electronic monitor pipe sumps

Tank ID: 4
Petro Monitoring Category: 4
Monitoring Description: Visual inspect dispenser liners

Tank ID: 5

KSM-BJ FUEL, LLC (Continued) **U001379836**

Petro Monitoring Category: 3
Monitoring Description: Electronic monitor pipe sumps

Tank ID: 5
Petro Monitoring Category: 4
Monitoring Description: Visual inspect dispenser liners

Tank ID: 5
Petro Monitoring Category: F
Monitoring Description: Monitor dbl wall tank space

Tank ID: 5
Petro Monitoring Category: H
Monitoring Description: Mechanical line leak detector

Tank ID: 5
Petro Monitoring Category: L
Monitoring Description: Automatic tank gauging - USTs

Tank ID: 6
Petro Monitoring Category: F
Monitoring Description: Monitor dbl wall tank space

Tank ID: 6
Petro Monitoring Category: H
Monitoring Description: Mechanical line leak detector

Tank ID: 6
Petro Monitoring Category: L
Monitoring Description: Automatic tank gauging - USTs

Tank ID: 6
Petro Monitoring Category: 3
Monitoring Description: Electronic monitor pipe sumps

Tank ID: 6
Petro Monitoring Category: 4
Monitoring Description: Visual inspect dispenser liners

Tank ID: 1
Tank Capacity: 10000
Tank Location: UNDERGROUND
Tank Status: B-Removed from Site
Status Date: 09/01/2009
Install Date: 5/1/1989
Substance: B
Content Description: Unleaded Gas
Vessel Indicator: TANK
DEP Contractor: P

Owner:
Owner ID: 74550
Owner Name: KSM-BJ FUEL LLC
Owner Address: 2699 W OAKLAND PARK BLVD
Owner Address 2: Not reported
Owner City,State,Zip: OAKLAND PARK, FL 33311
Owner Contact: KARIM MAMRI

KSM-BJ FUEL, LLC (Continued) **U001379836**

Owner Phone: 9176091184

Construction:

Tank ID: 4
Construction Category: A
Construction Description: Ball check valve

Tank ID: 4
Construction Category: F
Construction Description: Fiberglass clad steel

Tank ID: 4
Construction Category: R
Construction Description: Double wall - tank jacket

Tank ID: 4
Construction Category: M
Construction Description: Spill containment bucket

Tank ID: 4
Construction Category: N
Construction Description: Flow shut-Off

Tank ID: 5
Construction Category: A
Construction Description: Ball check valve

Tank ID: 5
Construction Category: F
Construction Description: Fiberglass clad steel

Tank ID: 5
Construction Category: R
Construction Description: Double wall - tank jacket

Tank ID: 5
Construction Category: M
Construction Description: Spill containment bucket

Tank ID: 5
Construction Category: N
Construction Description: Flow shut-Off

Tank ID: 6
Construction Category: A
Construction Description: Ball check valve

Tank ID: 6
Construction Category: R
Construction Description: Double wall - tank jacket

Tank ID: 6
Construction Category: F
Construction Description: Fiberglass clad steel

Tank ID: 6
Construction Category: M

KSM-BJ FUEL, LLC (Continued) **U001379836**

Construction Description: Spill containment bucket

Tank ID: 6
Construction Category: N
Construction Description: Flow shut-Off

Piping:
Tank ID: 4
Piping Category: C
Piping Description: Fiberglass

Tank ID: 4
Piping Category: F
Piping Description: Double wall

Tank ID: 4
Piping Category: J
Piping Description: Pressurized piping system

Tank ID: 4
Piping Category: K
Piping Description: Dispenser liners

Tank ID: 5
Piping Category: C
Piping Description: Fiberglass

Tank ID: 5
Piping Category: F
Piping Description: Double wall

Tank ID: 5
Piping Category: J
Piping Description: Pressurized piping system

Tank ID: 5
Piping Category: K
Piping Description: Dispenser liners

Tank ID: 6
Piping Category: C
Piping Description: Fiberglass

Tank ID: 6
Piping Category: F
Piping Description: Double wall

Tank ID: 6
Piping Category: J
Piping Description: Pressurized piping system

Tank ID: 6
Piping Category: K
Piping Description: Dispenser liners

Monitoring:

KSM-BJ FUEL, LLC (Continued) **U001379836**

Tank ID: 4
Petro Monitoring Category: F
Monitoring Description: Monitor dbl wall tank space

Tank ID: 4
Petro Monitoring Category: H
Monitoring Description: Mechanical line leak detector

Tank ID: 4
Petro Monitoring Category: L
Monitoring Description: Automatic tank gauging - USTs

Tank ID: 4
Petro Monitoring Category: 3
Monitoring Description: Electronic monitor pipe sumps

Tank ID: 4
Petro Monitoring Category: 4
Monitoring Description: Visual inspect dispenser liners

Tank ID: 5
Petro Monitoring Category: 3
Monitoring Description: Electronic monitor pipe sumps

Tank ID: 5
Petro Monitoring Category: 4
Monitoring Description: Visual inspect dispenser liners

Tank ID: 5
Petro Monitoring Category: F
Monitoring Description: Monitor dbl wall tank space

Tank ID: 5
Petro Monitoring Category: H
Monitoring Description: Mechanical line leak detector

Tank ID: 5
Petro Monitoring Category: L
Monitoring Description: Automatic tank gauging - USTs

Tank ID: 6
Petro Monitoring Category: F
Monitoring Description: Monitor dbl wall tank space

Tank ID: 6
Petro Monitoring Category: H
Monitoring Description: Mechanical line leak detector

Tank ID: 6
Petro Monitoring Category: L
Monitoring Description: Automatic tank gauging - USTs

Tank ID: 6
Petro Monitoring Category: 3
Monitoring Description: Electronic monitor pipe sumps

Tank ID: 6

KSM-BJ FUEL, LLC (Continued) **U001379836**

Petro Monitoring Category: 4
Monitoring Description: Visual inspect dispenser liners

DWM CONTAM:
Name: KSM-BJ FUEL LLC
Address: 2699 W OAKLAND PARK BLVD
City,State,Zip: OAKLAND PARK, FL
Program Site Id: 8945516
Lat DD: 26
Lat MM: 9
Lat SS: 57
Long DD: 80
Long MM: 10
Long SS: 44
Office/ District: SED
Program Area: PETROLEUM
Priority Score: Not reported
Datum: 0
Method: AGPS
Facility Status: CLOSED-STCM
Facility Type: Not reported
Score Effective Date: Not reported
Score When Ranked: Not reported
Rank: Not reported
Operator: Not reported
Phone: Not reported
Name Changed: Not reported
Addr Changed: Not reported
Related Party ID: Not reported
Primary RP Role: Not reported
RP Begin Date: Not reported
RP Name: Not reported
RP Address1: Not reported
RP Address2: Not reported
RP City: Not reported
RP State: Not reported
RP Zip5: Not reported
RP Zip4: Not reported
Contact: Not reported
RP Phone: Not reported
RP Extension: Not reported
Site Manager: Not reported

Name: KSM-BJ FUEL LLC
Address: 2699 W OAKLAND PARK BLVD
City,State,Zip: OAKLAND PARK, FL
Program Site Id: 8945516
Lat DD: 26
Lat MM: 9
Lat SS: 57
Long DD: 80
Long MM: 10
Long SS: 44
Office/ District: SED
Program Area: PETROLEUM

KSM-BJ FUEL, LLC (Continued) **U001379836**

Priority Score:	Not reported
Datum:	0
Method:	AGPS
Facility Status:	CLOSED-STCM
Facility Type:	Not reported
Score Effective Date:	Not reported
Score When Ranked:	Not reported
Rank:	Not reported
Operator:	Not reported
Phone:	Not reported
Name Changed:	Not reported
Addr Changed:	Not reported
Related Party ID:	Not reported
Primary RP Role:	Not reported
RP Begin Date:	Not reported
RP Name:	Not reported
RP Address1:	Not reported
RP Address2:	Not reported
RP City:	Not reported
RP State:	Not reported
RP Zip5:	Not reported
RP Zip4:	Not reported
Contact:	Not reported
RP Phone:	Not reported
RP Extension:	Not reported
Site Manager:	Not reported

FL Financial Assurance 3:

Name:	KSM-BJ FUEL LLC
Address:	2699 W OAKLAND PARK BLVD
City,State,Zip:	OAKLAND PARK, FL 33311
Region:	3
Facility ID:	8945516
Facility Phone:	9176091184
Facility Status:	OPEN
Facility Type:	A
Type Description:	Retail Station
DEP CO:	P
Finaincial Responsibility:	INSURANCE
Insurance Company:	ACE
Effective Date:	12/14/2011
Expire Date:	12/14/2012
Owner ID:	74550
Onwer Name:	KSM-BJ FUEL LLC
Owner Address:	2699 W OAKLAND PARK BLVD
Owner Address2:	Not reported
Owner City,St,Zip:	OAKLAND PARK, FL 33311
Contact:	KARIM MAMRI
Resp Party Phone:	9176091184

Name:	KSM-BJ FUEL LLC
Address:	2699 W OAKLAND PARK BLVD
City,State,Zip:	OAKLAND PARK, FL 33311
Region:	3
Facility ID:	8945516
Facility Phone:	9176091184
Facility Status:	OPEN

KSM-BJ FUEL, LLC (Continued) **U001379836**

Facility Type:	A
Type Description:	Retail Station
DEP CO:	P
Finaincial Responsibility:	INSURANCE
Insurance Company:	ACE
Effective Date:	12/14/2012
Expire Date:	12/14/2013
Owner ID:	74550
Onwer Name:	KSM-BJ FUEL LLC
Owner Address:	2699 W OAKLAND PARK BLVD
Owner Address2:	Not reported
Owner City,St,Zip:	OAKLAND PARK, FL 33311
Contact:	KARIM MAMRI
Resp Party Phone:	9176091184

Name:	KSM-BJ FUEL LLC
Address:	2699 W OAKLAND PARK BLVD
City,State,Zip:	OAKLAND PARK, FL 33311
Region:	3
Facility ID:	8945516
Facility Phone:	9176091184
Facility Status:	OPEN
Facility Type:	A
Type Description:	Retail Station
DEP CO:	P
Finaincial Responsibility:	INSURANCE
Insurance Company:	ACE
Effective Date:	12/14/2014
Expire Date:	12/14/2015
Owner ID:	74550
Onwer Name:	KSM-BJ FUEL LLC
Owner Address:	2699 W OAKLAND PARK BLVD
Owner Address2:	Not reported
Owner City,St,Zip:	OAKLAND PARK, FL 33311
Contact:	KARIM MAMRI
Resp Party Phone:	9176091184

Name:	KSM-BJ FUEL LLC
Address:	2699 W OAKLAND PARK BLVD
City,State,Zip:	OAKLAND PARK, FL 33311
Region:	3
Facility ID:	8945516
Facility Phone:	9176091184
Facility Status:	OPEN
Facility Type:	A
Type Description:	Retail Station
DEP CO:	P
Finaincial Responsibility:	INSURANCE
Insurance Company:	ACE
Effective Date:	12/15/2010
Expire Date:	12/15/2012
Owner ID:	74550
Onwer Name:	KSM-BJ FUEL LLC
Owner Address:	2699 W OAKLAND PARK BLVD
Owner Address2:	Not reported
Owner City,St,Zip:	OAKLAND PARK, FL 33311
Contact:	KARIM MAMRI

KSM-BJ FUEL, LLC (Continued) **U001379836**

Resp Party Phone: 9176091184

Name: KSM-BJ FUEL LLC
Address: 2699 W OAKLAND PARK BLVD
City,State,Zip: OAKLAND PARK, FL 33311
Region: 3
Facility ID: 8945516
Facility Phone: 9176091184
Facility Status: OPEN
Facility Type: A
Type Description: Retail Station
DEP CO: P
Finaincial Responsibility: INSURANCE
Insurance Company: COMMERCE & INDUSTRY INSURANCE CO
Effective Date: 03/29/2017
Expire Date: 03/29/2018
Owner ID: 74550
Onwer Name: KSM-BJ FUEL LLC
Owner Address: 2699 W OAKLAND PARK BLVD
Owner Address2: Not reported
Owner City,St,Zip: OAKLAND PARK, FL 33311
Contact: KARIM MAMRI
Resp Party Phone: 9176091184

Name: KSM-BJ FUEL LLC
Address: 2699 W OAKLAND PARK BLVD
City,State,Zip: OAKLAND PARK, FL 33311
Region: 3
Facility ID: 8945516
Facility Phone: 9176091184
Facility Status: OPEN
Facility Type: A
Type Description: Retail Station
DEP CO: P
Finaincial Responsibility: INSURANCE
Insurance Company: COMMERCE & INDUSTRY INSURANCE CO
Effective Date: 03/29/2020
Expire Date: 03/29/2021
Owner ID: 74550
Onwer Name: KSM-BJ FUEL LLC
Owner Address: 2699 W OAKLAND PARK BLVD
Owner Address2: Not reported
Owner City,St,Zip: OAKLAND PARK, FL 33311
Contact: KARIM MAMRI
Resp Party Phone: 9176091184

Name: KSM-BJ FUEL LLC
Address: 2699 W OAKLAND PARK BLVD
City,State,Zip: OAKLAND PARK, FL 33311
Region: 3
Facility ID: 8945516
Facility Phone: 9176091184
Facility Status: OPEN
Facility Type: A
Type Description: Retail Station
DEP CO: P
Finaincial Responsibility: INSURANCE

KSM-BJ FUEL, LLC (Continued) **U001379836**

Insurance Company: COMMERCE & INDUSTRY INSURANCE CO
Effective Date: 03/29/2021
Expire Date: 03/29/2022
Owner ID: 74550
Onwer Name: KSM-BJ FUEL LLC
Owner Address: 2699 W OAKLAND PARK BLVD
Owner Address2: Not reported
Owner City,St,Zip: OAKLAND PARK, FL 33311
Contact: KARIM MAMRI
Resp Party Phone: 9176091184

Name: KSM-BJ FUEL LLC
Address: 2699 W OAKLAND PARK BLVD
City,State,Zip: OAKLAND PARK, FL 33311
Region: 3
Facility ID: 8945516
Facility Phone: 9176091184
Facility Status: OPEN
Facility Type: A
Type Description: Retail Station
DEP CO: P
Finaincial Responsibility: INSURANCE
Insurance Company: COMMERCE AND INDUSTRY INSURANCE COMPANY
Effective Date: 03/29/2022
Expire Date: 03/29/2023
Owner ID: 74550
Onwer Name: KSM-BJ FUEL LLC
Owner Address: 2699 W OAKLAND PARK BLVD
Owner Address2: Not reported
Owner City,St,Zip: OAKLAND PARK, FL 33311
Contact: KARIM MAMRI
Resp Party Phone: 9176091184

Name: KSM-BJ FUEL LLC
Address: 2699 W OAKLAND PARK BLVD
City,State,Zip: OAKLAND PARK, FL 33311
Region: 3
Facility ID: 8945516
Facility Phone: 9176091184
Facility Status: OPEN
Facility Type: A
Type Description: Retail Station
DEP CO: P
Finaincial Responsibility: INSURANCE
Insurance Company: ZURICH-AMERICAN
Effective Date: 06/15/2009
Expire Date: 06/15/2010
Owner ID: 74550
Onwer Name: KSM-BJ FUEL LLC
Owner Address: 2699 W OAKLAND PARK BLVD
Owner Address2: Not reported
Owner City,St,Zip: OAKLAND PARK, FL 33311
Contact: KARIM MAMRI
Resp Party Phone: 9176091184

Name: KSM-BJ FUEL LLC
Address: 2699 W OAKLAND PARK BLVD

KSM-BJ FUEL, LLC (Continued) **U001379836**

City,State,Zip:	OAKLAND PARK, FL 33311
Region:	3
Facility ID:	8945516
Facility Phone:	9176091184
Facility Status:	OPEN
Facility Type:	A
Type Description:	Retail Station
DEP CO:	P
Finaincial Responsibility:	INSURANCE
Insurance Company:	ZURICH-AMERICAN
Effective Date:	06/15/2010
Expire Date:	06/15/2011
Owner ID:	74550
Onwer Name:	KSM-BJ FUEL LLC
Owner Address:	2699 W OAKLAND PARK BLVD
Owner Address2:	Not reported
Owner City,St,Zip:	OAKLAND PARK, FL 33311
Contact:	KARIM MAMRI
Resp Party Phone:	9176091184

BROWARD CO. HM:

Name:	KSM-BJ FUEL, LLC
Address:	2699 W OAKLAND PARK BLVD
City,State,Zip:	OAKLAND PARK, FL 33311
Region:	BROWARD
Facility ID:	04703
Alt Location:	Not reported
Facility Status:	OPEN

---

14 **CITY OF LAUDERDALE LAKES DDMS** **SWF/LF S121163590**
WSW **3200 NW 31ST TER** **NPDES N/A**
1/4-1/2 **LAUDERDALE LAKES, FL 33311**
0.484 mi.
2557 ft.

Relative:
Higher

Actual:
6 ft.

SWF/LF:

Name:	CITY OF LAUDERDALE LAKES DDMS
Address:	3200 NW 31ST TER
City,State,Zip:	LAUDERDALE LAKES, FL 33311
Facility ID:	104896
District:	SED
Lat/Long:	26:9:49.099 / 80:11:19.4061
Class Type:	910
Classification:	DISASTER DEBRIS MANAGEMENT SITE
Class Status:	INACTIVE (I)
Section:	Not reported
Township:	Not reported
Range:	Not reported
Responsible Authority Name:	Not reported
Responsible Authority Address:	Not reported
Responsible Authority City,St,Zip:	Not reported
Responsible Authority Phone:	Not reported
EMail Address1:	Not reported
EMail Address2:	Not reported
Site Supervisor Name:	Not reported
Site Supervisor Addr:	Not reported
Site Supervisor City/State/Zip:	Not reported

CITY OF LAUDERDALE LAKES DDMS (Continued) **S121163590**

Site Supervisor Telephone: Not reported
Land Owner Name: Not reported
Land Owner Address: Not reported
Land Owner City/State/Zip: Not reported
Land Owner Telephone: Not reported

Click here for Florida Oculus:

WASTEWATER:

Name:	CASSIA ESTATES
Address:	3200 NW 31ST TER
City,State,Zip:	LAUDERDALE LAKES, FL
Facility ID:	FLR20DN48
Facility Type:	Construction Generic Dewatering
Status:	Active - Existing, permitted facility/site for which effluent, reclaimed water or wastewater residual discharge into the environment and/or monitoring is taking place.
District Office:	TLST
NPDES Permitted Site:	Not reported
Environmental Interest:	Not reported
Owner Type:	Private
Permit Capacity:	Not reported
Party Name:	Andrew Maxey
Company Name:	Pulte Home Company LLC
RP Address:	4400 Pga Blvd
RP Address 2:	Ste 700
RP City,Stat,Zip:	Palm Beach Gardens, FL 33410 6560
Telephone:	5612061410
Email:	andrew.maxey@pultegroup.com
Issue Date:	03/21/2020
Effective Date:	Not reported
Expiration Date:	03/20/2025
DOC Description:	Not reported
Latitude Degrees:	26
Latitude Minutes:	9
Latitude Seconds:	50.59
Longitude Degrees:	80
Longitude Minutes:	11
Longitude Seconds:	18.41
Treatment:	Not reported
Decode For Fstatus:	Active
Cell Phone:	Not reported
Permit Type:	Generic Permit
Major Minor Discharge:	Not reported
Nature of Business:	Not reported

Count: 0 records.

ORPHAN SUMMARY

City	EDR ID	Site Name	Site Address	Zip	Database(s)
		NO SITES FOUND			

GOVERNMENT RECORDS SEARCHED / DATA CURRENCY TRACKING

To maintain currency of the following federal and state databases, EDR contacts the appropriate governmental agency on a monthly or quarterly basis, as required.

Number of Days to Update: Provides confirmation that EDR is reporting records that have been updated within 90 days from the date the government agency made the information available to the public.

STANDARD ENVIRONMENTAL RECORDS

Lists of Federal NPL (Superfund) sites

NPL: National Priority List

National Priorities List (Superfund). The NPL is a subset of CERCLIS and identifies over 1,200 sites for priority cleanup under the Superfund Program. NPL sites may encompass relatively large areas. As such, EDR provides polygon coverage for over 1,000 NPL site boundaries produced by EPA's Environmental Photographic Interpretation Center (EPIC) and regional EPA offices.

Date of Government Version: 09/25/2024
Date Data Arrived at EDR: 10/01/2024
Date Made Active in Reports: 10/23/2024
Number of Days to Update: 22

Source: EPA
Telephone: N/A
Last EDR Contact: 10/01/2024
Next Scheduled EDR Contact: 01/06/2025
Data Release Frequency: Quarterly

NPL Site Boundaries

Sources:

EPA's Environmental Photographic Interpretation Center (EPIC)
Telephone: 202-564-7333

EPA Region 1
Telephone 617-918-1143

EPA Region 3
Telephone 215-814-5418

EPA Region 4
Telephone 404-562-8033

EPA Region 5
Telephone 312-886-6686

EPA Region 10
Telephone 206-553-8665

EPA Region 6
Telephone: 214-655-6659

EPA Region 7
Telephone: 913-551-7247

EPA Region 8
Telephone: 303-312-6774

EPA Region 9
Telephone: 415-947-4246

Proposed NPL: Proposed National Priority List Sites

A site that has been proposed for listing on the National Priorities List through the issuance of a proposed rule in the Federal Register. EPA then accepts public comments on the site, responds to the comments, and places on the NPL those sites that continue to meet the requirements for listing.

Date of Government Version: 09/25/2024
Date Data Arrived at EDR: 10/01/2024
Date Made Active in Reports: 10/23/2024
Number of Days to Update: 22

Source: EPA
Telephone: N/A
Last EDR Contact: 10/01/2024
Next Scheduled EDR Contact: 01/06/2025
Data Release Frequency: Quarterly

NPL LIENS: Federal Superfund Liens

Federal Superfund Liens. Under the authority granted the USEPA by CERCLA of 1980, the USEPA has the authority to file liens against real property in order to recover remedial action expenditures or when the property owner received notification of potential liability. USEPA compiles a listing of filed notices of Superfund Liens.

Date of Government Version: 10/15/1991
Date Data Arrived at EDR: 02/02/1994
Date Made Active in Reports: 03/30/1994
Number of Days to Update: 56

Source: EPA
Telephone: 202-564-4267
Last EDR Contact: 08/15/2011
Next Scheduled EDR Contact: 11/28/2011
Data Release Frequency: No Update Planned

Lists of Federal Delisted NPL sites

Delisted NPL: National Priority List Deletions

The National Oil and Hazardous Substances Pollution Contingency Plan (NCP) establishes the criteria that the EPA uses to delete sites from the NPL. In accordance with 40 CFR 300.425.(e), sites may be deleted from the NPL where no further response is appropriate.

Date of Government Version: 09/25/2024
Date Data Arrived at EDR: 10/01/2024
Date Made Active in Reports: 10/23/2024
Number of Days to Update: 22

Source: EPA
Telephone: N/A
Last EDR Contact: 10/01/2024
Next Scheduled EDR Contact: 01/06/2025
Data Release Frequency: Quarterly

Lists of Federal sites subject to CERCLA removals and CERCLA orders

FEDERAL FACILITY: Federal Facility Site Information listing

A listing of National Priority List (NPL) and Base Realignment and Closure (BRAC) sites found in the Comprehensive Environmental Response, Compensation and Liability Information System (CERCLIS) Database where EPA Federal Facilities Restoration and Reuse Office is involved in cleanup activities.

Date of Government Version: 06/07/2024
Date Data Arrived at EDR: 06/25/2024
Date Made Active in Reports: 09/19/2024
Number of Days to Update: 86

Source: Environmental Protection Agency
Telephone: 703-603-8704
Last EDR Contact: 09/24/2024
Next Scheduled EDR Contact: 01/09/2025
Data Release Frequency: Varies

SEMS: Superfund Enterprise Management System

SEMS (Superfund Enterprise Management System) tracks hazardous waste sites, potentially hazardous waste sites, and remedial activities performed in support of EPA's Superfund Program across the United States. The list was formerly know as CERCLIS, renamed to SEMS by the EPA in 2015. The list contains data on potentially hazardous waste sites that have been reported to the USEPA by states, municipalities, private companies and private persons, pursuant to Section 103 of the Comprehensive Environmental Response, Compensation, and Liability Act (CERCLA). This dataset also contains sites which are either proposed to or on the National Priorities List (NPL) and the sites which are in the screening and assessment phase for possible inclusion on the NPL.

Date of Government Version: 09/25/2024
Date Data Arrived at EDR: 10/01/2024
Date Made Active in Reports: 10/23/2024
Number of Days to Update: 22

Source: EPA
Telephone: 800-424-9346
Last EDR Contact: 10/01/2024
Next Scheduled EDR Contact: 01/20/2025
Data Release Frequency: Quarterly

Lists of Federal CERCLA sites with NFRAP

SEMS-ARCHIVE: Superfund Enterprise Management System Archive

SEMS-ARCHIVE (Superfund Enterprise Management System Archive) tracks sites that have no further interest under the Federal Superfund Program based on available information. The list was formerly known as the CERCLIS-NFRAP, renamed to SEMS ARCHIVE by the EPA in 2015. EPA may perform a minimal level of assessment work at a site while it is archived if site conditions change and/or new information becomes available. Archived sites have been removed and archived from the inventory of SEMS sites. Archived status indicates that, to the best of EPA's knowledge, assessment at a site has been completed and that EPA has determined no further steps will be taken to list the site on the National Priorities List (NPL), unless information indicates this decision was not appropriate or other considerations require a recommendation for listing at a later time. The decision does not necessarily mean that there is no hazard associated with a given site; it only means that. based upon available information, the location is not judged to be potential NPL site.

Date of Government Version: 09/25/2024
Date Data Arrived at EDR: 10/01/2024
Date Made Active in Reports: 10/23/2024
Number of Days to Update: 22

Source: EPA
Telephone: 800-424-9346
Last EDR Contact: 10/01/2024
Next Scheduled EDR Contact: 01/20/2025
Data Release Frequency: Quarterly

Lists of Federal RCRA facilities undergoing Corrective Action

CORRACTS: Corrective Action Report

CORRACTS identifies hazardous waste handlers with RCRA corrective action activity.

Date of Government Version: 06/03/2024
Date Data Arrived at EDR: 06/07/2024
Date Made Active in Reports: 06/20/2024
Number of Days to Update: 13

Source: EPA
Telephone: 800-424-9346
Last EDR Contact: 09/17/2024
Next Scheduled EDR Contact: 12/30/2024
Data Release Frequency: Quarterly

Lists of Federal RCRA TSD facilities

RCRA-TSDF: RCRA - Treatment, Storage and Disposal

RCRAInfo is EPA's comprehensive information system, providing access to data supporting the Resource Conservation and Recovery Act (RCRA) of 1976 and the Hazardous and Solid Waste Amendments (HSWA) of 1984. The database includes selective information on sites which generate, transport, store, treat and/or dispose of hazardous waste as defined by the Resource Conservation and Recovery Act (RCRA). Transporters are individuals or entities that move hazardous waste from the generator offsite to a facility that can recycle, treat, store, or dispose of the waste. TSDFs treat, store, or dispose of the waste.

Date of Government Version: 06/03/2024
Date Data Arrived at EDR: 06/07/2024
Date Made Active in Reports: 06/20/2024
Number of Days to Update: 13

Source: Environmental Protection Agency
Telephone: (404) 562-8651
Last EDR Contact: 09/17/2024
Next Scheduled EDR Contact: 12/30/2024
Data Release Frequency: Quarterly

Lists of Federal RCRA generators

RCRA-LQG: RCRA - Large Quantity Generators

RCRAInfo is EPA's comprehensive information system, providing access to data supporting the Resource Conservation and Recovery Act (RCRA) of 1976 and the Hazardous and Solid Waste Amendments (HSWA) of 1984. The database includes selective information on sites which generate, transport, store, treat and/or dispose of hazardous waste as defined by the Resource Conservation and Recovery Act (RCRA). Large quantity generators (LQGs) generate over 1,000 kilograms (kg) of hazardous waste, or over 1 kg of acutely hazardous waste per month.

Date of Government Version: 06/03/2024
Date Data Arrived at EDR: 06/07/2024
Date Made Active in Reports: 06/20/2024
Number of Days to Update: 13

Source: Environmental Protection Agency
Telephone: (404) 562-8651
Last EDR Contact: 09/17/2024
Next Scheduled EDR Contact: 12/30/2024
Data Release Frequency: Quarterly

RCRA-SQG: RCRA - Small Quantity Generators

RCRAInfo is EPA's comprehensive information system, providing access to data supporting the Resource Conservation and Recovery Act (RCRA) of 1976 and the Hazardous and Solid Waste Amendments (HSWA) of 1984. The database includes selective information on sites which generate, transport, store, treat and/or dispose of hazardous waste as defined by the Resource Conservation and Recovery Act (RCRA). Small quantity generators (SQGs) generate between 100 kg and 1,000 kg of hazardous waste per month.

Date of Government Version: 06/03/2024
Date Data Arrived at EDR: 06/07/2024
Date Made Active in Reports: 06/20/2024
Number of Days to Update: 13

Source: Environmental Protection Agency
Telephone: (404) 562-8651
Last EDR Contact: 09/17/2024
Next Scheduled EDR Contact: 12/30/2024
Data Release Frequency: Quarterly

RCRA-VSQG: RCRA - Very Small Quantity Generators (Formerly Conditionally Exempt Small Quantity Generators)

RCRAInfo is EPA's comprehensive information system, providing access to data supporting the Resource Conservation and Recovery Act (RCRA) of 1976 and the Hazardous and Solid Waste Amendments (HSWA) of 1984. The database includes selective information on sites which generate, transport, store, treat and/or dispose of hazardous waste as defined by the Resource Conservation and Recovery Act (RCRA). Very small quantity generators (VSQGs) generate less than 100 kg of hazardous waste, or less than 1 kg of acutely hazardous waste per month.

Date of Government Version: 06/03/2024
Date Data Arrived at EDR: 06/07/2024
Date Made Active in Reports: 06/20/2024
Number of Days to Update: 13

Source: Environmental Protection Agency
Telephone: (404) 562-8651
Last EDR Contact: 09/17/2024
Next Scheduled EDR Contact: 12/30/2024
Data Release Frequency: Quarterly

Federal institutional controls / engineering controls registries

LUCIS: Land Use Control Information System

LUCIS contains records of land use control information pertaining to the former Navy Base Realignment and Closure properties.

Date of Government Version: 07/15/2024
Date Data Arrived at EDR: 07/17/2024
Date Made Active in Reports: 10/09/2024
Number of Days to Update: 84

Source: Department of the Navy
Telephone: 843-820-7326
Last EDR Contact: 10/30/2024
Next Scheduled EDR Contact: 02/17/2025
Data Release Frequency: Varies

US ENG CONTROLS: Engineering Controls Sites List

A listing of sites with engineering controls in place. Engineering controls include various forms of caps, building foundations, liners, and treatment methods to create pathway elimination for regulated substances to enter environmental media or effect human health.

Date of Government Version: 07/24/2024
Date Data Arrived at EDR: 08/08/2024
Date Made Active in Reports: 08/15/2024
Number of Days to Update: 7

Source: Environmental Protection Agency
Telephone: 703-603-0695
Last EDR Contact: 08/08/2024
Next Scheduled EDR Contact: 12/02/2024
Data Release Frequency: Varies

US INST CONTROLS: Institutional Controls Sites List

A listing of sites with institutional controls in place. Institutional controls include administrative measures, such as groundwater use restrictions, construction restrictions, property use restrictions, and post remediation care requirements intended to prevent exposure to contaminants remaining on site. Deed restrictions are generally required as part of the institutional controls.

Date of Government Version: 07/24/2024
Date Data Arrived at EDR: 08/08/2024
Date Made Active in Reports: 08/15/2024
Number of Days to Update: 7

Source: Environmental Protection Agency
Telephone: 703-603-0695
Last EDR Contact: 08/08/2024
Next Scheduled EDR Contact: 12/02/2024
Data Release Frequency: Varies

GOVERNMENT RECORDS SEARCHED / DATA CURRENCY TRACKING

Federal ERNS list

ERNS: Emergency Response Notification System

Emergency Response Notification System. ERNS records and stores information on reported releases of oil and hazardous substances.

Date of Government Version: 06/11/2024
Date Data Arrived at EDR: 06/17/2024
Date Made Active in Reports: 09/04/2024
Number of Days to Update: 79

Source: National Response Center, United States Coast Guard
Telephone: 202-267-2180
Last EDR Contact: 09/17/2024
Next Scheduled EDR Contact: 12/30/2024
Data Release Frequency: Quarterly

Lists of state- and tribal hazardous waste facilities

SHWS: Florida's State-Funded Action Sites

State Hazardous Waste Sites. State hazardous waste site records are the states' equivalent to CERCLIS. These sites may or may not already be listed on the federal CERCLIS list. Priority sites planned for cleanup using state funds (state equivalent of Superfund) are identified along with sites where cleanup will be paid for by potentially responsible parties. Available information varies by state.

Date of Government Version: 05/13/2024
Date Data Arrived at EDR: 05/14/2024
Date Made Active in Reports: 05/22/2024
Number of Days to Update: 8

Source: Department of Environmental Protection
Telephone: 850-488-0190
Last EDR Contact: 08/15/2024
Next Scheduled EDR Contact: 11/26/2024
Data Release Frequency: Semi-Annually

Lists of state and tribal landfills and solid waste disposal facilities

SWF/LF: Solid Waste Facility Database

Solid Waste Facilities/Landfill Sites. SWF/LF type records typically contain an inventory of solid waste disposal facilities or landfills in a particular state. Depending on the state, these may be active or inactive facilities or open dumps that failed to meet RCRA Subtitle D Section 4004 criteria for solid waste landfills or disposal sites.

Date of Government Version: 07/09/2024
Date Data Arrived at EDR: 07/09/2024
Date Made Active in Reports: 09/26/2024
Number of Days to Update: 79

Source: Department of Environmental Protection
Telephone: 850-922-7121
Last EDR Contact: 10/04/2024
Next Scheduled EDR Contact: 01/20/2025
Data Release Frequency: Quarterly

Lists of state and tribal leaking storage tanks

LAST: Leaking Aboveground Storage Tank Listing

The file for Leaking Aboveground Storage Tanks. Please remember STCM does not track the source of the discharge so the agency provides a list of facilities with an aboveground tank and an open discharge split by facilities with aboveground tanks only and facilities with aboveground and underground tanks.

Date of Government Version: 07/22/2024
Date Data Arrived at EDR: 07/23/2024
Date Made Active in Reports: 10/15/2024
Number of Days to Update: 84

Source: Department of Environmental Protection
Telephone: 850-245-8799
Last EDR Contact: 10/22/2024
Next Scheduled EDR Contact: 02/03/2025
Data Release Frequency: Varies

LUST: Petroleum Contamination Detail Report

Leaking Underground Storage Tank Incident Reports. LUST records contain an inventory of reported leaking underground storage tank incidents. Not all states maintain these records, and the information stored varies by state.

Date of Government Version: 07/22/2024
Date Data Arrived at EDR: 07/23/2024
Date Made Active in Reports: 10/15/2024
Number of Days to Update: 84

Source: Department of Environmental Protection
Telephone: 850-245-8839
Last EDR Contact: 10/22/2024
Next Scheduled EDR Contact: 02/03/2025
Data Release Frequency: Quarterly

INDIAN LUST R4: Leaking Underground Storage Tanks on Indian Land
LUSTs on Indian land in Florida, Mississippi and North Carolina.

Date of Government Version: 05/07/2024
Date Data Arrived at EDR: 05/30/2024
Date Made Active in Reports: 08/28/2024
Number of Days to Update: 90
Source: EPA Region 4
Telephone: 404-562-8677
Last EDR Contact: 10/16/2024
Next Scheduled EDR Contact: 01/27/2025
Data Release Frequency: Varies

INDIAN LUST R1: Leaking Underground Storage Tanks on Indian Land
A listing of leaking underground storage tank locations on Indian Land.

Date of Government Version: 05/07/2024
Date Data Arrived at EDR: 05/30/2024
Date Made Active in Reports: 08/28/2024
Number of Days to Update: 90
Source: EPA Region 1
Telephone: 617-918-1313
Last EDR Contact: 10/16/2024
Next Scheduled EDR Contact: 01/27/2025
Data Release Frequency: Varies

INDIAN LUST R8: Leaking Underground Storage Tanks on Indian Land
LUSTs on Indian land in Colorado, Montana, North Dakota, South Dakota, Utah and Wyoming.

Date of Government Version: 05/07/2024
Date Data Arrived at EDR: 05/30/2024
Date Made Active in Reports: 08/28/2024
Number of Days to Update: 90
Source: EPA Region 8
Telephone: 303-312-6271
Last EDR Contact: 10/16/2024
Next Scheduled EDR Contact: 01/27/2025
Data Release Frequency: Varies

INDIAN LUST R10: Leaking Underground Storage Tanks on Indian Land
LUSTs on Indian land in Alaska, Idaho, Oregon and Washington.

Date of Government Version: 05/07/2024
Date Data Arrived at EDR: 05/30/2024
Date Made Active in Reports: 08/28/2024
Number of Days to Update: 90
Source: EPA Region 10
Telephone: 206-553-2857
Last EDR Contact: 10/16/2024
Next Scheduled EDR Contact: 01/27/2025
Data Release Frequency: Varies

INDIAN LUST R7: Leaking Underground Storage Tanks on Indian Land
LUSTs on Indian land in Iowa, Kansas, and Nebraska

Date of Government Version: 05/07/2024
Date Data Arrived at EDR: 05/30/2024
Date Made Active in Reports: 08/28/2024
Number of Days to Update: 90
Source: EPA Region 7
Telephone: 913-551-7003
Last EDR Contact: 10/16/2024
Next Scheduled EDR Contact: 01/27/2025
Data Release Frequency: Varies

INDIAN LUST R9: Leaking Underground Storage Tanks on Indian Land
LUSTs on Indian land in Arizona, California, New Mexico and Nevada

Date of Government Version: 05/07/2024
Date Data Arrived at EDR: 05/30/2024
Date Made Active in Reports: 08/28/2024
Number of Days to Update: 90
Source: Environmental Protection Agency
Telephone: 415-972-3372
Last EDR Contact: 10/16/2024
Next Scheduled EDR Contact: 01/27/2025
Data Release Frequency: Varies

INDIAN LUST R6: Leaking Underground Storage Tanks on Indian Land
LUSTs on Indian land in New Mexico and Oklahoma.

Date of Government Version: 05/07/2024
Date Data Arrived at EDR: 05/30/2024
Date Made Active in Reports: 08/28/2024
Number of Days to Update: 90
Source: EPA Region 6
Telephone: 214-665-6597
Last EDR Contact: 10/16/2024
Next Scheduled EDR Contact: 01/27/2025
Data Release Frequency: Varies

INDIAN LUST R5: Leaking Underground Storage Tanks on Indian Land
Leaking underground storage tanks located on Indian Land in Michigan, Minnesota and Wisconsin.

Date of Government Version: 04/11/2024
Date Data Arrived at EDR: 05/30/2024
Date Made Active in Reports: 08/28/2024
Number of Days to Update: 90
Source: EPA, Region 5
Telephone: 312-886-7439
Last EDR Contact: 10/16/2024
Next Scheduled EDR Contact: 01/27/2025
Data Release Frequency: Varies

Lists of state and tribal registered storage tanks

FEMA UST: Underground Storage Tank Listing
A listing of all FEMA owned underground storage tanks.

Date of Government Version: 03/15/2024
Date Data Arrived at EDR: 03/19/2024
Date Made Active in Reports: 06/17/2024
Number of Days to Update: 90
Source: FEMA
Telephone: 202-646-5797
Last EDR Contact: 09/25/2024
Next Scheduled EDR Contact: 01/13/2025
Data Release Frequency: Varies

FF TANKS: Federal Facilities Listing
A listing of federal facilities with storage tanks.

Date of Government Version: 06/17/2024
Date Data Arrived at EDR: 06/17/2024
Date Made Active in Reports: 09/10/2024
Number of Days to Update: 85
Source: Department of Environmental Protection
Telephone: 850-245-8250
Last EDR Contact: 09/17/2024
Next Scheduled EDR Contact: 12/30/2024
Data Release Frequency: Quarterly

UST: Storage Tank Facility Information
Registered Underground Storage Tanks. UST's are regulated under Subtitle I of the Resource Conservation and Recovery Act (RCRA) and must be registered with the state department responsible for administering the UST program. Available information varies by state program.

Date of Government Version: 08/09/2024
Date Data Arrived at EDR: 08/13/2024
Date Made Active in Reports: 10/30/2024
Number of Days to Update: 78
Source: Department of Environmental Protection
Telephone: 850-245-8839
Last EDR Contact: 10/17/2024
Next Scheduled EDR Contact: 02/03/2025
Data Release Frequency: Quarterly

AST: Storage Tank Facility Information
Registered Aboveground Storage Tanks.

Date of Government Version: 08/09/2024
Date Data Arrived at EDR: 08/13/2024
Date Made Active in Reports: 10/30/2024
Number of Days to Update: 78
Source: Department of Environmental Protection
Telephone: 850-245-8839
Last EDR Contact: 10/17/2024
Next Scheduled EDR Contact: 02/03/2025
Data Release Frequency: Quarterly

INDIAN UST R1: Underground Storage Tanks on Indian Land
The Indian Underground Storage Tank (UST) database provides information about underground storage tanks on Indian land in EPA Region 1 (Connecticut, Maine, Massachusetts, New Hampshire, Rhode Island, Vermont and ten Tribal Nations).

Date of Government Version: 05/14/2024
Date Data Arrived at EDR: 05/30/2024
Date Made Active in Reports: 08/28/2024
Number of Days to Update: 90
Source: EPA, Region 1
Telephone: 617-918-1313
Last EDR Contact: 10/16/2024
Next Scheduled EDR Contact: 01/27/2025
Data Release Frequency: Varies

INDIAN UST R5: Underground Storage Tanks on Indian Land

The Indian Underground Storage Tank (UST) database provides information about underground storage tanks on Indian land in EPA Region 5 (Michigan, Minnesota and Wisconsin and Tribal Nations).

Date of Government Version: 04/11/2024
Date Data Arrived at EDR: 05/30/2024
Date Made Active in Reports: 08/28/2024
Number of Days to Update: 90

Source: EPA Region 5
Telephone: 312-886-6136
Last EDR Contact: 10/16/2024
Next Scheduled EDR Contact: 01/27/2025
Data Release Frequency: Varies

INDIAN UST R10: Underground Storage Tanks on Indian Land

The Indian Underground Storage Tank (UST) database provides information about underground storage tanks on Indian land in EPA Region 10 (Alaska, Idaho, Oregon, Washington, and Tribal Nations).

Date of Government Version: 05/14/2024
Date Data Arrived at EDR: 05/30/2024
Date Made Active in Reports: 08/28/2024
Number of Days to Update: 90

Source: EPA Region 10
Telephone: 206-553-2857
Last EDR Contact: 10/16/2024
Next Scheduled EDR Contact: 01/27/2025
Data Release Frequency: Varies

INDIAN UST R4: Underground Storage Tanks on Indian Land

The Indian Underground Storage Tank (UST) database provides information about underground storage tanks on Indian land in EPA Region 4 (Alabama, Florida, Georgia, Kentucky, Mississippi, North Carolina, South Carolina, Tennessee and Tribal Nations)

Date of Government Version: 05/14/2024
Date Data Arrived at EDR: 05/30/2024
Date Made Active in Reports: 08/28/2024
Number of Days to Update: 90

Source: EPA Region 4
Telephone: 404-562-9424
Last EDR Contact: 10/16/2024
Next Scheduled EDR Contact: 07/29/2024
Data Release Frequency: Varies

INDIAN UST R9: Underground Storage Tanks on Indian Land

The Indian Underground Storage Tank (UST) database provides information about underground storage tanks on Indian land in EPA Region 9 (Arizona, California, Hawaii, Nevada, the Pacific Islands, and Tribal Nations).

Date of Government Version: 05/14/2024
Date Data Arrived at EDR: 05/30/2024
Date Made Active in Reports: 08/28/2024
Number of Days to Update: 90

Source: EPA Region 9
Telephone: 415-972-3368
Last EDR Contact: 10/16/2024
Next Scheduled EDR Contact: 01/27/2025
Data Release Frequency: Varies

INDIAN UST R8: Underground Storage Tanks on Indian Land

The Indian Underground Storage Tank (UST) database provides information about underground storage tanks on Indian land in EPA Region 8 (Colorado, Montana, North Dakota, South Dakota, Utah, Wyoming and 27 Tribal Nations).

Date of Government Version: 05/14/2024
Date Data Arrived at EDR: 05/30/2024
Date Made Active in Reports: 08/28/2024
Number of Days to Update: 90

Source: EPA Region 8
Telephone: 303-312-6137
Last EDR Contact: 10/16/2024
Next Scheduled EDR Contact: 01/27/2025
Data Release Frequency: Varies

INDIAN UST R7: Underground Storage Tanks on Indian Land

The Indian Underground Storage Tank (UST) database provides information about underground storage tanks on Indian land in EPA Region 7 (Iowa, Kansas, Missouri, Nebraska, and 9 Tribal Nations).

Date of Government Version: 05/14/2024
Date Data Arrived at EDR: 05/30/2024
Date Made Active in Reports: 08/28/2024
Number of Days to Update: 90

Source: EPA Region 7
Telephone: 913-551-7003
Last EDR Contact: 10/16/2024
Next Scheduled EDR Contact: 01/27/2025
Data Release Frequency: Varies

INDIAN UST R6: Underground Storage Tanks on Indian Land

The Indian Underground Storage Tank (UST) database provides information about underground storage tanks on Indian land in EPA Region 6 (Louisiana, Arkansas, Oklahoma, New Mexico, Texas and 65 Tribes).

Date of Government Version: 05/14/2024
Date Data Arrived at EDR: 05/30/2024
Date Made Active in Reports: 08/28/2024
Number of Days to Update: 90

Source: EPA Region 6
Telephone: 214-665-7591
Last EDR Contact: 10/16/2024
Next Scheduled EDR Contact: 01/27/2025
Data Release Frequency: Varies

TANKS: Storage Tank Facility List

This listing includes storage tank facilities that do not have tank information. The tanks have either be closed or removed from the site, but the facilities were still registered at some point in history.

Date of Government Version: 08/09/2024
Date Data Arrived at EDR: 08/13/2024
Date Made Active in Reports: 10/30/2024
Number of Days to Update: 78

Source: Department of Environmental Protection
Telephone: 850-245-8841
Last EDR Contact: 10/17/2024
Next Scheduled EDR Contact: 02/03/2025
Data Release Frequency: Quarterly

State and tribal institutional control / engineering control registries

ENG CONTROLS: Institutional Controls Registry

The registry is a database of all contaminated sites in the state of Florida which are subject to engineering controls. Engineering Controls encompass a variety of engineered remedies to contain and/or reduce contamination, and/or physical barriers intended to limit access to property. ECs include fences, signs, guards, landfill caps, provision of potable water, slurry walls, sheet pile (vertical caps), pumping and treatment of groundwater, monitoring wells, and vapor extraction systems.

Date of Government Version: 06/24/2024
Date Data Arrived at EDR: 06/25/2024
Date Made Active in Reports: 09/13/2024
Number of Days to Update: 80

Source: Department of Environmental Protection
Telephone: 850-245-8927
Last EDR Contact: 09/24/2024
Next Scheduled EDR Contact: 01/06/2025
Data Release Frequency: Semi-Annually

Inst Control: Institutional Controls Registry

The registry is a database of all contaminated sites in the state of Florida which are subject to institutional and engineering controls.

Date of Government Version: 06/24/2024
Date Data Arrived at EDR: 06/25/2024
Date Made Active in Reports: 09/13/2024
Number of Days to Update: 80

Source: Department of Environmental Protection
Telephone: 850-245-8927
Last EDR Contact: 09/24/2024
Next Scheduled EDR Contact: 01/06/2025
Data Release Frequency: Semi-Annually

Lists of state and tribal voluntary cleanup sites

VCP: Voluntary Cleanup Sites

Listing of closed and active voluntary cleanup sites.

Date of Government Version: 02/19/2024
Date Data Arrived at EDR: 02/21/2024
Date Made Active in Reports: 05/09/2024
Number of Days to Update: 78

Source: Department of Environmental Protection
Telephone: 850-245-8705
Last EDR Contact: 10/03/2024
Next Scheduled EDR Contact: 11/26/2024
Data Release Frequency: Varies

INDIAN VCP R7: Voluntary Cleanup Priority Lisitng

A listing of voluntary cleanup priority sites located on Indian Land located in Region 7.

Date of Government Version: 03/20/2008
Date Data Arrived at EDR: 04/22/2008
Date Made Active in Reports: 05/19/2008
Number of Days to Update: 27

Source: EPA, Region 7
Telephone: 913-551-7365
Last EDR Contact: 07/08/2021
Next Scheduled EDR Contact: 07/20/2009
Data Release Frequency: Varies

INDIAN VCP R1: Voluntary Cleanup Priority Listing

A listing of voluntary cleanup priority sites located on Indian Land located in Region 1.

Date of Government Version: 07/27/2015
Date Data Arrived at EDR: 09/29/2015
Date Made Active in Reports: 02/18/2016
Number of Days to Update: 142

Source: EPA, Region 1
Telephone: 617-918-1102
Last EDR Contact: 09/10/2024
Next Scheduled EDR Contact: 12/30/2024
Data Release Frequency: Varies

Lists of state and tribal brownfield sites

BSRA: Brownfield Site Rehabilitation Agreements Listing

The BSRA provides DEP and the public assurance that site rehabilitation will be conducted in accordance with Florida Statutes and DEP's Contaminated Site Cleanup Criteria rule. In addition, the BSRA provides limited liability protection for the voluntary responsible party. The BSRA contains various commitments by the voluntary responsible party, including milestones for completion of site rehabilitation tasks and submittal of technical reports and plans. It also contains a commitment by DEP to review technical reports according to an agreed upon schedule. Only those brownfield sites with an executed BSRA are eligible to apply for a voluntary cleanup tax credit incentive pursuant to Section 376.30781, Florida Statutes.

Date of Government Version: 06/07/2024
Date Data Arrived at EDR: 06/26/2024
Date Made Active in Reports: 09/16/2024
Number of Days to Update: 82

Source: Department of Environmental Protection
Telephone: 850-245-8934
Last EDR Contact: 09/26/2024
Next Scheduled EDR Contact: 01/06/2025
Data Release Frequency: Varies

BROWNFIELDS AREAS: Brownfields Areas Database

A "brownfield area" means a contiguous area of one or more brownfield sites, some of which may not be contaminated, that has been designated as such by a local government resolution. Such areas may include all or portions of community redevelopment areas, enterprise zones, empowerment zones, other such designated economically deprived communities and areas, and Environmental Protection Agency (EPA) designated brownfield pilot projects. This layer provides a polygon representation of the boundaries of these designated Brownfield Areas in Florida.

Date of Government Version: 04/02/2024
Date Data Arrived at EDR: 06/25/2024
Date Made Active in Reports: 09/13/2024
Number of Days to Update: 80

Source: Department of Environmental Protection
Telephone: 850-245-8934
Last EDR Contact: 09/25/2024
Next Scheduled EDR Contact: 01/06/2025
Data Release Frequency: Quarterly

BROWNFIELDS: Brownfields Sites Database

Brownfields are defined by the Florida Department of Environmental Protection (FDEP) as abandoned, idled, or underused industrial and commercial facilities where expansion or redevelopment is complicated by real or perceived environmental contamination.

Date of Government Version: 01/17/2024
Date Data Arrived at EDR: 03/26/2024
Date Made Active in Reports: 06/18/2024
Number of Days to Update: 84

Source: Department of Environmental Protection
Telephone: 850-245-8927
Last EDR Contact: 09/25/2024
Next Scheduled EDR Contact: 01/06/2025
Data Release Frequency: Semi-Annually

ADDITIONAL ENVIRONMENTAL RECORDS

Local Brownfield lists

US BROWNFIELDS: A Listing of Brownfields Sites

Brownfields are real property, the expansion, redevelopment, or reuse of which may be complicated by the presence or potential presence of a hazardous substance, pollutant, or contaminant. Cleaning up and reinvesting in these properties takes development pressures off of undeveloped, open land, and both improves and protects the environment. Assessment, Cleanup and Redevelopment Exchange System (ACRES) stores information reported by EPA Brownfields grant recipients on brownfields properties assessed or cleaned up with grant funding as well as information on Targeted Brownfields Assessments performed by EPA Regions. A listing of ACRES Brownfield sites is obtained from Cleanups in My Community. Cleanups in My Community provides information on Brownfields properties for which information is reported back to EPA, as well as areas served by Brownfields grant programs.

Date of Government Version: 06/10/2024
Date Data Arrived at EDR: 06/11/2024
Date Made Active in Reports: 09/04/2024
Number of Days to Update: 85

Source: Environmental Protection Agency
Telephone: 202-566-2777
Last EDR Contact: 09/11/2024
Next Scheduled EDR Contact: 12/23/2024
Data Release Frequency: Semi-Annually

Local Lists of Landfill / Solid Waste Disposal Sites

SWRCY: Recycling Centers

A listing of recycling centers located in the state of Florida.

Date of Government Version: 08/17/2023
Date Data Arrived at EDR: 10/09/2023
Date Made Active in Reports: 12/19/2023
Number of Days to Update: 71

Source: Department of Environmental Protection
Telephone: 850-245-8718
Last EDR Contact: 10/08/2024
Next Scheduled EDR Contact: 01/20/2025
Data Release Frequency: Varies

INDIAN ODI: Report on the Status of Open Dumps on Indian Lands

Location of open dumps on Indian land.

Date of Government Version: 12/31/1998
Date Data Arrived at EDR: 12/03/2007
Date Made Active in Reports: 01/24/2008
Number of Days to Update: 52

Source: Environmental Protection Agency
Telephone: 703-308-8245
Last EDR Contact: 10/17/2024
Next Scheduled EDR Contact: 02/03/2025
Data Release Frequency: Varies

DEBRIS REGION 9: Torres Martinez Reservation Illegal Dump Site Locations

A listing of illegal dump sites location on the Torres Martinez Indian Reservation located in eastern Riverside County and northern Imperial County, California.

Date of Government Version: 01/12/2009
Date Data Arrived at EDR: 05/07/2009
Date Made Active in Reports: 09/21/2009
Number of Days to Update: 137

Source: EPA, Region 9
Telephone: 415-947-4219
Last EDR Contact: 10/09/2024
Next Scheduled EDR Contact: 01/27/2025
Data Release Frequency: No Update Planned

ODI: Open Dump Inventory

An open dump is defined as a disposal facility that does not comply with one or more of the Part 257 or Part 258 Subtitle D Criteria.

Date of Government Version: 06/30/1985
Date Data Arrived at EDR: 08/09/2004
Date Made Active in Reports: 09/17/2004
Number of Days to Update: 39

Source: Environmental Protection Agency
Telephone: 800-424-9346
Last EDR Contact: 06/09/2004
Next Scheduled EDR Contact: N/A
Data Release Frequency: No Update Planned

IHS OPEN DUMPS: Open Dumps on Indian Land

A listing of all open dumps located on Indian Land in the United States.

Date of Government Version: 04/01/2014
Date Data Arrived at EDR: 08/06/2014
Date Made Active in Reports: 01/29/2015
Number of Days to Update: 176

Source: Department of Health & Human Serivces, Indian Health Service
Telephone: 301-443-1452
Last EDR Contact: 10/10/2024
Next Scheduled EDR Contact: 02/03/2025
Data Release Frequency: Varies

Local Lists of Hazardous waste / Contaminated Sites

US HIST CDL: National Clandestine Laboratory Register

A listing of clandestine drug lab locations that have been removed from the DEAs National Clandestine Laboratory Register.

Date of Government Version: 05/20/2024
Date Data Arrived at EDR: 08/19/2024
Date Made Active in Reports: 10/09/2024
Number of Days to Update: 51

Source: Drug Enforcement Administration
Telephone: 202-307-1000
Last EDR Contact: 08/19/2024
Next Scheduled EDR Contact: 12/02/2024
Data Release Frequency: No Update Planned

PRIORITYCLEANERS: Priority Ranking List

The Florida Legislature has established a state-funded program to cleanup properties that are contaminated as a result of the operations of a drycleaning facility.

Date of Government Version: 06/17/2024
Date Data Arrived at EDR: 08/06/2024
Date Made Active in Reports: 10/24/2024
Number of Days to Update: 79

Source: Department of Environmental Protection
Telephone: 850-245-8927
Last EDR Contact: 08/06/2024
Next Scheduled EDR Contact: 11/18/2024
Data Release Frequency: Varies

FL SITES: Sites List

This summary status report was developed from a number of lists including the Eckhardt list, the Moffit list, the EPA Hazardous Waste Sites list, EPA's Emergency & Remedial Response information System list (RCRA Section 3012) & existing department lists such as the obsolete uncontrolled Hazardous Waste Sites list. This list is no longer updated.

Date of Government Version: 12/31/1989
Date Data Arrived at EDR: 05/09/1994
Date Made Active in Reports: 08/04/1994
Number of Days to Update: 87

Source: Department of Environmental Protection
Telephone: 850-245-8705
Last EDR Contact: 03/24/1994
Next Scheduled EDR Contact: N/A
Data Release Frequency: No Update Planned

US CDL: Clandestine Drug Labs

A listing of clandestine drug lab locations. The U.S. Department of Justice ("the Department") provides this web site as a public service. It contains addresses of some locations where law enforcement agencies reported they found chemicals or other items that indicated the presence of either clandestine drug laboratories or dumpsites. In most cases, the source of the entries is not the Department, and the Department has not verified the entry and does not guarantee its accuracy. Members of the public must verify the accuracy of all entries by, for example, contacting local law enforcement and local health departments.

Date of Government Version: 05/20/2024
Date Data Arrived at EDR: 08/19/2024
Date Made Active in Reports: 10/09/2024
Number of Days to Update: 51

Source: Drug Enforcement Administration
Telephone: 202-307-1000
Last EDR Contact: 08/19/2024
Next Scheduled EDR Contact: 12/02/2024
Data Release Frequency: Quarterly

Local Land Records

LIENS 2: CERCLA Lien Information

A Federal CERCLA ('Superfund') lien can exist by operation of law at any site or property at which EPA has spent Superfund monies. These monies are spent to investigate and address releases and threatened releases of contamination. CERCLIS provides information as to the identity of these sites and properties.

Date of Government Version: 09/25/2024
Date Data Arrived at EDR: 10/01/2024
Date Made Active in Reports: 10/23/2024
Number of Days to Update: 22

Source: Environmental Protection Agency
Telephone: 202-564-6023
Last EDR Contact: 10/01/2024
Next Scheduled EDR Contact: 01/06/2025
Data Release Frequency: Semi-Annually

Records of Emergency Release Reports

HMIRS: Hazardous Materials Information Reporting System
Hazardous Materials Incident Report System. HMIRS contains hazardous material spill incidents reported to DOT.

Date of Government Version: 06/14/2024
Date Data Arrived at EDR: 06/17/2024
Date Made Active in Reports: 06/24/2024
Number of Days to Update: 7

Source: U.S. Department of Transportation
Telephone: 202-366-4555
Last EDR Contact: 09/17/2024
Next Scheduled EDR Contact: 12/30/2024
Data Release Frequency: Quarterly

SPILLS: Oil and Hazardous Materials Incidents
Statewide oil and hazardous materials inland incidents.

Date of Government Version: 06/26/2024
Date Data Arrived at EDR: 06/27/2024
Date Made Active in Reports: 09/19/2024
Number of Days to Update: 84

Source: Department of Environmental Protection
Telephone: 850-245-2010
Last EDR Contact: 09/25/2024
Next Scheduled EDR Contact: 01/13/2025
Data Release Frequency: Semi-Annually

SPILLS 90: SPILLS90 data from FirstSearch
Spills 90 includes those spill and release records available exclusively from FirstSearch databases. Typically, they may include chemical, oil and/or hazardous substance spills recorded after 1990. Duplicate records that are already included in EDR incident and release records are not included in Spills 90.

Date of Government Version: 12/10/2012
Date Data Arrived at EDR: 01/03/2013
Date Made Active in Reports: 03/04/2013
Number of Days to Update: 60

Source: FirstSearch
Telephone: N/A
Last EDR Contact: 01/03/2013
Next Scheduled EDR Contact: N/A
Data Release Frequency: No Update Planned

SPILLS 80: SPILLS80 data from FirstSearch
Spills 80 includes those spill and release records available from FirstSearch databases prior to 1990. Typically, they may include chemical, oil and/or hazardous substance spills recorded before 1990. Duplicate records that are already included in EDR incident and release records are not included in Spills 80.

Date of Government Version: 09/01/2001
Date Data Arrived at EDR: 01/03/2013
Date Made Active in Reports: 03/06/2013
Number of Days to Update: 62

Source: FirstSearch
Telephone: N/A
Last EDR Contact: 01/03/2013
Next Scheduled EDR Contact: N/A
Data Release Frequency: No Update Planned

Other Ascertainable Records

RCRA NonGen / NLR: RCRA - Non Generators / No Longer Regulated
RCRAInfo is EPA's comprehensive information system, providing access to data supporting the Resource Conservation and Recovery Act (RCRA) of 1976 and the Hazardous and Solid Waste Amendments (HSWA) of 1984. The database includes selective information on sites which generate, transport, store, treat and/or dispose of hazardous waste as defined by the Resource Conservation and Recovery Act (RCRA). Non-Generators do not presently generate hazardous waste.

Date of Government Version: 06/03/2024
Date Data Arrived at EDR: 06/07/2024
Date Made Active in Reports: 06/20/2024
Number of Days to Update: 13

Source: Environmental Protection Agency
Telephone: (404) 562-8651
Last EDR Contact: 09/17/2024
Next Scheduled EDR Contact: 12/30/2024
Data Release Frequency: Quarterly

FUDS: Formerly Used Defense Sites

The listing includes locations of Formerly Used Defense Sites properties where the US Army Corps of Engineers is actively working or will take necessary cleanup actions.

Date of Government Version: 07/31/2024
Date Data Arrived at EDR: 08/12/2024
Date Made Active in Reports: 10/09/2024
Number of Days to Update: 58

Source: U.S. Army Corps of Engineers
Telephone: 202-528-4285
Last EDR Contact: 08/12/2024
Next Scheduled EDR Contact: 11/26/2024
Data Release Frequency: Varies

DOD: Department of Defense Sites

This data set consists of federally owned or administered lands, administered by the Department of Defense, that have any area equal to or greater than 640 acres of the United States, Puerto Rico, and the U.S. Virgin Islands.

Date of Government Version: 06/07/2021
Date Data Arrived at EDR: 07/13/2021
Date Made Active in Reports: 03/09/2022
Number of Days to Update: 239

Source: USGS
Telephone: 888-275-8747
Last EDR Contact: 10/10/2024
Next Scheduled EDR Contact: 01/20/2025
Data Release Frequency: Varies

FEDLAND: Federal and Indian Lands

Federally and Indian administrated lands of the United States. Lands included are administrated by: Army Corps of Engineers, Bureau of Reclamation, National Wild and Scenic River, National Wildlife Refuge, Public Domain Land, Wilderness, Wilderness Study Area, Wildlife Management Area, Bureau of Indian Affairs, Bureau of Land Management, Department of Justice, Forest Service, Fish and Wildlife Service, National Park Service.

Date of Government Version: 04/02/2018
Date Data Arrived at EDR: 04/11/2018
Date Made Active in Reports: 11/06/2019
Number of Days to Update: 574

Source: U.S. Geological Survey
Telephone: 888-275-8747
Last EDR Contact: 10/03/2024
Next Scheduled EDR Contact: 01/13/2025
Data Release Frequency: N/A

SCRD DRYCLEANERS: State Coalition for Remediation of Drycleaners Listing

The State Coalition for Remediation of Drycleaners was established in 1998, with support from the U.S. EPA Office of Superfund Remediation and Technology Innovation. It is comprised of representatives of states with established drycleaner remediation programs. Currently the member states are Alabama, Connecticut, Florida, Illinois, Kansas, Minnesota, Missouri, North Carolina, Oregon, South Carolina, Tennessee, Texas, and Wisconsin.

Date of Government Version: 07/30/2021
Date Data Arrived at EDR: 02/03/2023
Date Made Active in Reports: 02/10/2023
Number of Days to Update: 7

Source: Environmental Protection Agency
Telephone: 615-532-8599
Last EDR Contact: 08/05/2024
Next Scheduled EDR Contact: 11/18/2024
Data Release Frequency: Varies

US FIN ASSUR: Financial Assurance Information

All owners and operators of facilities that treat, store, or dispose of hazardous waste are required to provide proof that they will have sufficient funds to pay for the clean up, closure, and post-closure care of their facilities.

Date of Government Version: 06/10/2024
Date Data Arrived at EDR: 06/17/2024
Date Made Active in Reports: 09/04/2024
Number of Days to Update: 79

Source: Environmental Protection Agency
Telephone: 202-566-1917
Last EDR Contact: 09/17/2024
Next Scheduled EDR Contact: 12/30/2024
Data Release Frequency: Quarterly

EPA WATCH LIST: EPA Watch List

EPA maintains a "Watch List" to facilitate dialogue between EPA, state and local environmental agencies on enforcement matters relating to facilities with alleged violations identified as either significant or high priority. Being on the Watch List does not mean that the facility has actually violated the law only that an investigation by EPA or a state or local environmental agency has led those organizations to allege that an unproven violation has in fact occurred. Being on the Watch List does not represent a higher level of concern regarding the alleged violations that were detected, but instead indicates cases requiring additional dialogue between EPA, state and local agencies - primarily because of the length of time the alleged violation has gone unaddressed or unresolved.

Date of Government Version: 08/30/2013
Date Data Arrived at EDR: 03/21/2014
Date Made Active in Reports: 06/17/2014
Number of Days to Update: 88

Source: Environmental Protection Agency
Telephone: 617-520-3000
Last EDR Contact: 10/24/2024
Next Scheduled EDR Contact: 02/10/2025
Data Release Frequency: No Update Planned

2020 COR ACTION: 2020 Corrective Action Program List

The EPA has set ambitious goals for the RCRA Corrective Action program by creating the 2020 Corrective Action Universe. This RCRA cleanup baseline includes facilities expected to need corrective action. The 2020 universe contains a wide variety of sites. Some properties are heavily contaminated while others were contaminated but have since been cleaned up. Still others have not been fully investigated yet, and may require little or no remediation. Inclusion in the 2020 Universe does not necessarily imply failure on the part of a facility to meet its RCRA obligations.

Date of Government Version: 09/30/2017
Date Data Arrived at EDR: 05/08/2018
Date Made Active in Reports: 07/20/2018
Number of Days to Update: 73

Source: Environmental Protection Agency
Telephone: 703-308-4044
Last EDR Contact: 10/31/2024
Next Scheduled EDR Contact: 02/10/2025
Data Release Frequency: Varies

TSCA: Toxic Substances Control Act

Toxic Substances Control Act. TSCA identifies manufacturers and importers of chemical substances included on the TSCA Chemical Substance Inventory list. It includes data on the production volume of these substances by plant site.

Date of Government Version: 12/31/2020
Date Data Arrived at EDR: 06/14/2022
Date Made Active in Reports: 03/24/2023
Number of Days to Update: 283

Source: EPA
Telephone: 202-260-5521
Last EDR Contact: 10/03/2024
Next Scheduled EDR Contact: 12/23/2024
Data Release Frequency: Every 4 Years

TRIS: Toxic Chemical Release Inventory System

Toxic Release Inventory System. TRIS identifies facilities which release toxic chemicals to the air, water and land in reportable quantities under SARA Title III Section 313.

Date of Government Version: 12/31/2022
Date Data Arrived at EDR: 11/13/2023
Date Made Active in Reports: 02/07/2024
Number of Days to Update: 86

Source: EPA
Telephone: 202-566-0250
Last EDR Contact: 09/25/2024
Next Scheduled EDR Contact: 01/06/2025
Data Release Frequency: Annually

SSTS: Section 7 Tracking Systems

Section 7 of the Federal Insecticide, Fungicide and Rodenticide Act, as amended (92 Stat. 829) requires all registered pesticide-producing establishments to submit a report to the Environmental Protection Agency by March 1st each year. Each establishment must report the types and amounts of pesticides, active ingredients and devices being produced, and those having been produced and sold or distributed in the past year.

Date of Government Version: 07/11/2024
Date Data Arrived at EDR: 07/11/2024
Date Made Active in Reports: 07/12/2024
Number of Days to Update: 1

Source: EPA
Telephone: 202-564-4203
Last EDR Contact: 10/16/2024
Next Scheduled EDR Contact: 01/27/2025
Data Release Frequency: Annually

ROD: Records Of Decision

Record of Decision. ROD documents mandate a permanent remedy at an NPL (Superfund) site containing technical and health information to aid in the cleanup.

Date of Government Version: 08/27/2024
Date Data Arrived at EDR: 09/03/2024
Date Made Active in Reports: 09/19/2024
Number of Days to Update: 16

Source: EPA
Telephone: 703-416-0223
Last EDR Contact: 10/01/2024
Next Scheduled EDR Contact: 12/09/2024
Data Release Frequency: Annually

RMP: Risk Management Plans

When Congress passed the Clean Air Act Amendments of 1990, it required EPA to publish regulations and guidance for chemical accident prevention at facilities using extremely hazardous substances. The Risk Management Program Rule (RMP Rule) was written to implement Section 112(r) of these amendments. The rule, which built upon existing industry codes and standards, requires companies of all sizes that use certain flammable and toxic substances to develop a Risk Management Program, which includes a(n): Hazard assessment that details the potential effects of an accidental release, an accident history of the last five years, and an evaluation of worst-case and alternative accidental releases; Prevention program that includes safety precautions and maintenance, monitoring, and employee training measures; and Emergency response program that spells out emergency health care, employee training measures and procedures for informing the public and response agencies (e.g the fire department) should an accident occur.

Date of Government Version: 07/12/2024
Date Data Arrived at EDR: 07/17/2024
Date Made Active in Reports: 10/09/2024
Number of Days to Update: 84

Source: Environmental Protection Agency
Telephone: 202-564-8600
Last EDR Contact: 10/09/2024
Next Scheduled EDR Contact: 01/27/2025
Data Release Frequency: Varies

RAATS: RCRA Administrative Action Tracking System

RCRA Administration Action Tracking System. RAATS contains records based on enforcement actions issued under RCRA pertaining to major violators and includes administrative and civil actions brought by the EPA. For administration actions after September 30, 1995, data entry in the RAATS database was discontinued. EPA will retain a copy of the database for historical records. It was necessary to terminate RAATS because a decrease in agency resources made it impossible to continue to update the information contained in the database.

Date of Government Version: 04/17/1995
Date Data Arrived at EDR: 07/03/1995
Date Made Active in Reports: 08/07/1995
Number of Days to Update: 35

Source: EPA
Telephone: 202-564-4104
Last EDR Contact: 06/02/2008
Next Scheduled EDR Contact: 09/01/2008
Data Release Frequency: No Update Planned

PRP: Potentially Responsible Parties

A listing of verified Potentially Responsible Parties

Date of Government Version: 09/19/2023
Date Data Arrived at EDR: 10/03/2023
Date Made Active in Reports: 10/19/2023
Number of Days to Update: 16

Source: EPA
Telephone: 202-564-6023
Last EDR Contact: 10/01/2024
Next Scheduled EDR Contact: 11/11/2024
Data Release Frequency: Quarterly

PADS: PCB Activity Database System

PCB Activity Database. PADS Identifies generators, transporters, commercial storers and/or brokers and disposers of PCB's who are required to notify the EPA of such activities.

Date of Government Version: 05/23/2024
Date Data Arrived at EDR: 07/02/2024
Date Made Active in Reports: 09/26/2024
Number of Days to Update: 86

Source: EPA
Telephone: 202-566-0500
Last EDR Contact: 10/02/2024
Next Scheduled EDR Contact: 01/13/2025
Data Release Frequency: Annually

ICIS: Integrated Compliance Information System

The Integrated Compliance Information System (ICIS) supports the information needs of the national enforcement and compliance program as well as the unique needs of the National Pollutant Discharge Elimination System (NPDES) program.

Date of Government Version: 11/18/2016
Date Data Arrived at EDR: 11/23/2016
Date Made Active in Reports: 02/10/2017
Number of Days to Update: 79

Source: Environmental Protection Agency
Telephone: 202-564-2501
Last EDR Contact: 09/25/2024
Next Scheduled EDR Contact: 01/13/2025
Data Release Frequency: Quarterly

GOVERNMENT RECORDS SEARCHED / DATA CURRENCY TRACKING

FTTS: FIFRA/ TSCA Tracking System - FIFRA (Federal Insecticide, Fungicide, & Rodenticide Act)/TSCA (Toxic Substances Control Act)
FTTS tracks administrative cases and pesticide enforcement actions and compliance activities related to FIFRA, TSCA and EPCRA (Emergency Planning and Community Right-to-Know Act). To maintain currency, EDR contacts the Agency on a quarterly basis.

Date of Government Version: 04/09/2009
Date Data Arrived at EDR: 04/16/2009
Date Made Active in Reports: 05/11/2009
Number of Days to Update: 25

Source: EPA/Office of Prevention, Pesticides and Toxic Substances
Telephone: 202-566-1667
Last EDR Contact: 08/18/2017
Next Scheduled EDR Contact: 12/04/2017
Data Release Frequency: No Update Planned

FTTS INSP: FIFRA/ TSCA Tracking System - FIFRA (Federal Insecticide, Fungicide, & Rodenticide Act)/TSCA (Toxic Substances Control Act)
A listing of FIFRA/TSCA Tracking System (FTTS) inspections and enforcements.

Date of Government Version: 04/09/2009
Date Data Arrived at EDR: 04/16/2009
Date Made Active in Reports: 05/11/2009
Number of Days to Update: 25

Source: EPA
Telephone: 202-566-1667
Last EDR Contact: 08/18/2017
Next Scheduled EDR Contact: 12/04/2017
Data Release Frequency: No Update Planned

MLTS: Material Licensing Tracking System
MLTS is maintained by the Nuclear Regulatory Commission and contains a list of approximately 8,100 sites which possess or use radioactive materials and which are subject to NRC licensing requirements. To maintain currency, EDR contacts the Agency on a quarterly basis.

Date of Government Version: 06/06/2024
Date Data Arrived at EDR: 06/07/2024
Date Made Active in Reports: 09/04/2024
Number of Days to Update: 89

Source: Nuclear Regulatory Commission
Telephone: 301-415-0717
Last EDR Contact: 10/09/2024
Next Scheduled EDR Contact: 01/27/2025
Data Release Frequency: Quarterly

COAL ASH DOE: Steam-Electric Plant Operation Data
A listing of power plants that store ash in surface ponds.

Date of Government Version: 12/31/2022
Date Data Arrived at EDR: 11/27/2023
Date Made Active in Reports: 02/22/2024
Number of Days to Update: 87

Source: Department of Energy
Telephone: 202-586-8719
Last EDR Contact: 10/16/2024
Next Scheduled EDR Contact: 12/09/2024
Data Release Frequency: Varies

COAL ASH EPA: Coal Combustion Residues Surface Impoundments List
A listing of coal combustion residues surface impoundments with high hazard potential ratings.

Date of Government Version: 01/12/2017
Date Data Arrived at EDR: 03/05/2019
Date Made Active in Reports: 11/11/2019
Number of Days to Update: 251

Source: Environmental Protection Agency
Telephone: N/A
Last EDR Contact: 08/22/2024
Next Scheduled EDR Contact: 12/09/2024
Data Release Frequency: Varies

PCB TRANSFORMER: PCB Transformer Registration Database
The database of PCB transformer registrations that includes all PCB registration submittals.

Date of Government Version: 09/13/2019
Date Data Arrived at EDR: 11/06/2019
Date Made Active in Reports: 02/10/2020
Number of Days to Update: 96

Source: Environmental Protection Agency
Telephone: 202-566-0517
Last EDR Contact: 10/31/2024
Next Scheduled EDR Contact: 02/10/2025
Data Release Frequency: Varies

RADINFO: Radiation Information Database
The Radiation Information Database (RADINFO) contains information about facilities that are regulated by U.S. Environmental Protection Agency (EPA) regulations for radiation and radioactivity.

Date of Government Version: 07/01/2019
Date Data Arrived at EDR: 07/01/2019
Date Made Active in Reports: 09/23/2019
Number of Days to Update: 84

Source: Environmental Protection Agency
Telephone: 202-343-9775
Last EDR Contact: 09/18/2024
Next Scheduled EDR Contact: 01/06/2025
Data Release Frequency: Quarterly

HIST FTTS: FIFRA/TSCA Tracking System Administrative Case Listing

A complete administrative case listing from the FIFRA/TSCA Tracking System (FTTS) for all ten EPA regions. The information was obtained from the National Compliance Database (NCDB). NCDB supports the implementation of FIFRA (Federal Insecticide, Fungicide, and Rodenticide Act) and TSCA (Toxic Substances Control Act). Some EPA regions are now closing out records. Because of that, and the fact that some EPA regions are not providing EPA Headquarters with updated records, it was decided to create a HIST FTTS database. It included records that may not be included in the newer FTTS database updates. This database is no longer updated.

Date of Government Version: 10/19/2006
Date Data Arrived at EDR: 03/01/2007
Date Made Active in Reports: 04/10/2007
Number of Days to Update: 40

Source: Environmental Protection Agency
Telephone: 202-564-2501
Last EDR Contact: 12/17/2007
Next Scheduled EDR Contact: 03/17/2008
Data Release Frequency: No Update Planned

HIST FTTS INSP: FIFRA/TSCA Tracking System Inspection & Enforcement Case Listing

A complete inspection and enforcement case listing from the FIFRA/TSCA Tracking System (FTTS) for all ten EPA regions. The information was obtained from the National Compliance Database (NCDB). NCDB supports the implementation of FIFRA (Federal Insecticide, Fungicide, and Rodenticide Act) and TSCA (Toxic Substances Control Act). Some EPA regions are now closing out records. Because of that, and the fact that some EPA regions are not providing EPA Headquarters with updated records, it was decided to create a HIST FTTS database. It included records that may not be included in the newer FTTS database updates. This database is no longer updated.

Date of Government Version: 10/19/2006
Date Data Arrived at EDR: 03/01/2007
Date Made Active in Reports: 04/10/2007
Number of Days to Update: 40

Source: Environmental Protection Agency
Telephone: 202-564-2501
Last EDR Contact: 12/17/2008
Next Scheduled EDR Contact: 03/17/2008
Data Release Frequency: No Update Planned

DOT OPS: Incident and Accident Data

Department of Transporation, Office of Pipeline Safety Incident and Accident data.

Date of Government Version: 01/02/2020
Date Data Arrived at EDR: 01/28/2020
Date Made Active in Reports: 04/17/2020
Number of Days to Update: 80

Source: Department of Transporation, Office of Pipeline Safety
Telephone: 202-366-4595
Last EDR Contact: 10/16/2024
Next Scheduled EDR Contact: 02/03/2025
Data Release Frequency: Quarterly

CONSENT: Superfund (CERCLA) Consent Decrees

Major legal settlements that establish responsibility and standards for cleanup at NPL (Superfund) sites. Released periodically by United States District Courts after settlement by parties to litigation matters.

Date of Government Version: 06/30/2024
Date Data Arrived at EDR: 07/08/2024
Date Made Active in Reports: 09/26/2024
Number of Days to Update: 80

Source: Department of Justice, Consent Decree Library
Telephone: Varies
Last EDR Contact: 09/25/2024
Next Scheduled EDR Contact: 01/13/2025
Data Release Frequency: Varies

BRS: Biennial Reporting System

The Biennial Reporting System is a national system administered by the EPA that collects data on the generation and management of hazardous waste. BRS captures detailed data from two groups: Large Quantity Generators (LQG) and Treatment, Storage, and Disposal Facilities.

Date of Government Version: 12/31/2021
Date Data Arrived at EDR: 03/09/2023
Date Made Active in Reports: 03/20/2023
Number of Days to Update: 11

Source: EPA/NTIS
Telephone: 800-424-9346
Last EDR Contact: 09/17/2024
Next Scheduled EDR Contact: 12/30/2024
Data Release Frequency: Biennially

INDIAN RESERV: Indian Reservations

This map layer portrays Indian administered lands of the United States that have any area equal to or greater than 640 acres.

Date of Government Version: 12/31/2014
Date Data Arrived at EDR: 07/14/2015
Date Made Active in Reports: 01/10/2017
Number of Days to Update: 546

Source: USGS
Telephone: 202-208-3710
Last EDR Contact: 10/01/2024
Next Scheduled EDR Contact: 01/13/2025
Data Release Frequency: Semi-Annually

FUSRAP: Formerly Utilized Sites Remedial Action Program

DOE established the Formerly Utilized Sites Remedial Action Program (FUSRAP) in 1974 to remediate sites where radioactive contamination remained from Manhattan Project and early U.S. Atomic Energy Commission (AEC) operations.

Date of Government Version: 03/03/2023
Date Data Arrived at EDR: 03/03/2023
Date Made Active in Reports: 06/09/2023
Number of Days to Update: 98

Source: Department of Energy
Telephone: 202-586-3559
Last EDR Contact: 10/24/2024
Next Scheduled EDR Contact: 02/10/2025
Data Release Frequency: Varies

UMTRA: Uranium Mill Tailings Sites

Uranium ore was mined by private companies for federal government use in national defense programs. When the mills shut down, large piles of the sand-like material (mill tailings) remain after uranium has been extracted from the ore. Levels of human exposure to radioactive materials from the piles are low; however, in some cases tailings were used as construction materials before the potential health hazards of the tailings were recognized.

Date of Government Version: 05/08/2024
Date Data Arrived at EDR: 08/14/2024
Date Made Active in Reports: 08/28/2024
Number of Days to Update: 14

Source: Department of Energy
Telephone: 505-845-0011
Last EDR Contact: 08/08/2024
Next Scheduled EDR Contact: 11/26/2024
Data Release Frequency: Varies

LEAD SMELTER 1: Lead Smelter Sites

A listing of former lead smelter site locations.

Date of Government Version: 09/25/2024
Date Data Arrived at EDR: 10/01/2024
Date Made Active in Reports: 10/23/2024
Number of Days to Update: 22

Source: Environmental Protection Agency
Telephone: 703-603-8787
Last EDR Contact: 10/01/2024
Next Scheduled EDR Contact: 01/06/2025
Data Release Frequency: Varies

LEAD SMELTER 2: Lead Smelter Sites

A list of several hundred sites in the U.S. where secondary lead smelting was done from 1931and 1964. These sites may pose a threat to public health through ingestion or inhalation of contaminated soil or dust

Date of Government Version: 04/05/2001
Date Data Arrived at EDR: 10/27/2010
Date Made Active in Reports: 12/02/2010
Number of Days to Update: 36

Source: American Journal of Public Health
Telephone: 703-305-6451
Last EDR Contact: 12/02/2009
Next Scheduled EDR Contact: N/A
Data Release Frequency: No Update Planned

US AIRS (AFS): Aerometric Information Retrieval System Facility Subsystem (AFS)

The database is a sub-system of Aerometric Information Retrieval System (AIRS). AFS contains compliance data on air pollution point sources regulated by the U.S. EPA and/or state and local air regulatory agencies. This information comes from source reports by various stationary sources of air pollution, such as electric power plants, steel mills, factories, and universities, and provides information about the air pollutants they produce. Action, air program, air program pollutant, and general level plant data. It is used to track emissions and compliance data from industrial plants.

Date of Government Version: 10/12/2016
Date Data Arrived at EDR: 10/26/2016
Date Made Active in Reports: 02/03/2017
Number of Days to Update: 100

Source: EPA
Telephone: 202-564-2496
Last EDR Contact: 09/26/2017
Next Scheduled EDR Contact: 01/08/2018
Data Release Frequency: Annually

US AIRS MINOR: Air Facility System Data
A listing of minor source facilities.

Date of Government Version: 10/12/2016
Date Data Arrived at EDR: 10/26/2016
Date Made Active in Reports: 02/03/2017
Number of Days to Update: 100

Source: EPA
Telephone: 202-564-2496
Last EDR Contact: 09/26/2017
Next Scheduled EDR Contact: 01/08/2018
Data Release Frequency: Annually

US MINES: Mines Master Index File
Contains all mine identification numbers issued for mines active or opened since 1971. The data also includes violation information.

Date of Government Version: 08/06/2024
Date Data Arrived at EDR: 08/14/2024
Date Made Active in Reports: 08/15/2024
Number of Days to Update: 1

Source: Department of Labor, Mine Safety and Health Administration
Telephone: 303-231-5959
Last EDR Contact: 08/14/2024
Next Scheduled EDR Contact: 12/02/2024
Data Release Frequency: Semi-Annually

MINES VIOLATIONS: MSHA Violation Assessment Data
Mines violation and assessment information. Department of Labor, Mine Safety & Health Administration.

Date of Government Version: 10/01/2024
Date Data Arrived at EDR: 10/02/2024
Date Made Active in Reports: 10/09/2024
Number of Days to Update: 7

Source: DOL, Mine Safety & Health Admi
Telephone: 202-693-9424
Last EDR Contact: 10/02/2024
Next Scheduled EDR Contact: 12/02/2024
Data Release Frequency: Quarterly

US MINES 2: Ferrous and Nonferrous Metal Mines Database Listing
This map layer includes ferrous (ferrous metal mines are facilities that extract ferrous metals, such as iron ore or molybdenum) and nonferrous (Nonferrous metal mines are facilities that extract nonferrous metals, such as gold, silver, copper, zinc, and lead) metal mines in the United States.

Date of Government Version: 05/02/2024
Date Data Arrived at EDR: 08/20/2024
Date Made Active in Reports: 10/09/2024
Number of Days to Update: 50

Source: USGS
Telephone: 703-648-7709
Last EDR Contact: 08/20/2024
Next Scheduled EDR Contact: 12/02/2024
Data Release Frequency: Varies

US MINES 3: Active Mines & Mineral Plants Database Listing
Active Mines and Mineral Processing Plant operations for commodities monitored by the Minerals Information Team of the USGS.

Date of Government Version: 04/14/2011
Date Data Arrived at EDR: 06/08/2011
Date Made Active in Reports: 09/13/2011
Number of Days to Update: 97

Source: USGS
Telephone: 703-648-7709
Last EDR Contact: 08/22/2024
Next Scheduled EDR Contact: 12/02/2024
Data Release Frequency: Varies

MINES MRDS: Mineral Resources Data System
Mineral Resources Data System

Date of Government Version: 08/23/2022
Date Data Arrived at EDR: 11/22/2022
Date Made Active in Reports: 02/28/2023
Number of Days to Update: 98

Source: USGS
Telephone: 703-648-6533
Last EDR Contact: 08/22/2024
Next Scheduled EDR Contact: 12/02/2024
Data Release Frequency: Varies

GOVERNMENT RECORDS SEARCHED / DATA CURRENCY TRACKING

ABANDONED MINES: Abandoned Mines

An inventory of land and water impacted by past mining (primarily coal mining) is maintained by OSMRE to provide information needed to implement the Surface Mining Control and Reclamation Act of 1977 (SMCRA). The inventory contains information on the location, type, and extent of AML impacts, as well as, information on the cost associated with the reclamation of those problems. The inventory is based upon field surveys by State, Tribal, and OSMRE program officials. It is dynamic to the extent that it is modified as new problems are identified and existing problems are reclaimed.

Date of Government Version: 06/13/2024
Date Data Arrived at EDR: 06/14/2024
Date Made Active in Reports: 09/04/2024
Number of Days to Update: 82

Source: Department of Interior
Telephone: 202-208-2609
Last EDR Contact: 09/10/2024
Next Scheduled EDR Contact: 12/16/2024
Data Release Frequency: Quarterly

FINDS: Facility Index System/Facility Registry System

Facility Index System. FINDS contains both facility information and 'pointers' to other sources that contain more detail. EDR includes the following FINDS databases in this report: PCS (Permit Compliance System), AIRS (Aerometric Information Retrieval System), DOCKET (Enforcement Docket used to manage and track information on civil judicial enforcement cases for all environmental statutes), FURS (Federal Underground Injection Control), C-DOCKET (Criminal Docket System used to track criminal enforcement actions for all environmental statutes), FFIS (Federal Facilities Information System), STATE (State Environmental Laws and Statutes), and PADS (PCB Activity Data System).

Date of Government Version: 08/13/2024
Date Data Arrived at EDR: 08/20/2024
Date Made Active in Reports: 08/28/2024
Number of Days to Update: 8

Source: EPA
Telephone: (404) 562-9900
Last EDR Contact: 08/20/2024
Next Scheduled EDR Contact: 12/09/2024
Data Release Frequency: Quarterly

ECHO: Enforcement & Compliance History Information

ECHO provides integrated compliance and enforcement information for about 800,000 regulated facilities nationwide.

Date of Government Version: 06/23/2024
Date Data Arrived at EDR: 06/28/2024
Date Made Active in Reports: 07/12/2024
Number of Days to Update: 14

Source: Environmental Protection Agency
Telephone: 202-564-2280
Last EDR Contact: 10/01/2024
Next Scheduled EDR Contact: 01/13/2025
Data Release Frequency: Quarterly

UXO: Unexploded Ordnance Sites

A listing of unexploded ordnance site locations

Date of Government Version: 09/06/2023
Date Data Arrived at EDR: 09/13/2023
Date Made Active in Reports: 12/11/2023
Number of Days to Update: 89

Source: Department of Defense
Telephone: 703-704-1564
Last EDR Contact: 10/03/2024
Next Scheduled EDR Contact: 01/20/2025
Data Release Frequency: Varies

DOCKET HWC: Hazardous Waste Compliance Docket Listing

A complete list of the Federal Agency Hazardous Waste Compliance Docket Facilities.

Date of Government Version: 05/06/2021
Date Data Arrived at EDR: 05/21/2021
Date Made Active in Reports: 08/11/2021
Number of Days to Update: 82

Source: Environmental Protection Agency
Telephone: 202-564-0527
Last EDR Contact: 08/13/2024
Next Scheduled EDR Contact: 12/02/2024
Data Release Frequency: Varies

FUELS PROGRAM: EPA Fuels Program Registered Listing

This listing includes facilities that are registered under the Part 80 (Code of Federal Regulations) EPA Fuels Programs. All companies now are required to submit new and updated registrations.

Date of Government Version: 08/13/2024
Date Data Arrived at EDR: 08/13/2024
Date Made Active in Reports: 10/09/2024
Number of Days to Update: 57

Source: EPA
Telephone: 800-385-6164
Last EDR Contact: 08/13/2024
Next Scheduled EDR Contact: 11/26/2024
Data Release Frequency: Quarterly

PFAS NPL: Superfund Sites with PFAS Detections Information

EPA's Office of Land and Emergency Management and EPA Regional Offices maintain data describing what is known about site investigations, contamination, and remedial actions under the Comprehensive Environmental Response, Compensation, and Liability Act (CERCLA) where PFAS is present in the environment.

Date of Government Version: 07/01/2024
Date Data Arrived at EDR: 07/01/2024
Date Made Active in Reports: 07/12/2024
Number of Days to Update: 11

Source: Environmental Protection Agency
Telephone: 703-603-8895
Last EDR Contact: 10/02/2024
Next Scheduled EDR Contact: 01/13/2025
Data Release Frequency: Varies

PFAS FEDERAL SITES: Federal Sites PFAS Information

Several federal entities, such as the federal Superfund program, Department of Defense, National Aeronautics and Space Administration, Department of Transportation, and Department of Energy provided information for sites with known or suspected detections at federal facilities.

Date of Government Version: 07/01/2024
Date Data Arrived at EDR: 07/01/2024
Date Made Active in Reports: 07/12/2024
Number of Days to Update: 11

Source: Environmental Protection Agency
Telephone: 202-272-0167
Last EDR Contact: 10/02/2024
Next Scheduled EDR Contact: 01/13/2025
Data Release Frequency: Varies

PFAS TSCA: PFAS Manufacture and Imports Information

EPA issued the Chemical Data Reporting (CDR) Rule under the Toxic Substances Control Act (TSCA) and requires chemical manufacturers and facilities that manufacture or import chemical substances to report data to EPA. EPA publishes non-confidential business information (non-CBI) and includes descriptive information about each site, corporate parent, production volume, other manufacturing information, and processing and use information.

Date of Government Version: 07/01/2024
Date Data Arrived at EDR: 07/01/2024
Date Made Active in Reports: 07/12/2024
Number of Days to Update: 11

Source: Environmental Protection Agency
Telephone: 202-272-0167
Last EDR Contact: 10/02/2024
Next Scheduled EDR Contact: 01/13/2025
Data Release Frequency: Varies

PFAS TRIS: List of PFAS Added to the TRI

Section 7321 of the National Defense Authorization Act for Fiscal Year 2020 (NDAA) immediately added certain per- and polyfluoroalkyl substances (PFAS) to the list of chemicals covered by the Toxics Release Inventory (TRI) under Section 313 of the Emergency Planning and Community Right-to-Know Act (EPCRA) and provided a framework for additional PFAS to be added to TRI on an annual basis.

Date of Government Version: 07/01/2024
Date Data Arrived at EDR: 07/01/2024
Date Made Active in Reports: 07/12/2024
Number of Days to Update: 11

Source: Environmental Protection Agency
Telephone: 202-566-0250
Last EDR Contact: 10/02/2024
Next Scheduled EDR Contact: 01/13/2025
Data Release Frequency: Varies

PFAS RCRA MANIFEST: PFAS Transfers Identified In the RCRA Database Listing

To work around the lack of PFAS waste codes in the RCRA database, EPA developed the PFAS Transfers dataset by mining e-Manifest records containing at least one of these common PFAS keywords: PFAS, PFOA, PFOS, PERFL, AFFF, GENX, GEN-X (plus the VT waste codes). These keywords were searched for in the following text fields: Manifest handling instructions (MANIFEST_HANDLING_INSTR), Non-hazardous waste description (NON_HAZ_WASTE_DESCRIPTION), DOT printed information (DOT_PRINTED_INFORMATION), Waste line handling instructions (WASTE_LINE_HANDLING_INSTR), Waste residue comments (WASTE_RESIDUE_COMMENTS).

Date of Government Version: 07/01/2024
Date Data Arrived at EDR: 07/01/2024
Date Made Active in Reports: 07/12/2024
Number of Days to Update: 11

Source: Environmental Protection Agency
Telephone: 202-272-0167
Last EDR Contact: 10/02/2024
Next Scheduled EDR Contact: 01/13/2025
Data Release Frequency: Varies

PFAS ATSDR: PFAS Contamination Site Location Listing

PFAS contamination site locations from the Department of Health & Human Services, Center for Disease Control & Prevention. ATSDR is involved at a number of PFAS-related sites, either directly or through assisting state and federal partners. As of now, most sites are related to drinking water contamination connected with PFAS production facilities or fire training areas where aqueous film-forming firefighting foam (AFFF) was regularly used.

Date of Government Version: 06/24/2020
Date Data Arrived at EDR: 03/17/2021
Date Made Active in Reports: 11/08/2022
Number of Days to Update: 601

Source: Department of Health & Human Services
Telephone: 202-741-5770
Last EDR Contact: 10/17/2024
Next Scheduled EDR Contact: 02/03/2025
Data Release Frequency: Varies

PFAS WQP: Ambient Environmental Sampling for PFAS

The Water Quality Portal (WQP) is a part of a modernized repository storing ambient sampling data for all environmental media and tissue samples. A wide range of federal, state, tribal and local governments, academic and non-governmental organizations and individuals submit project details and sampling results to this public repository. The information is commonly used for research and assessments of environmental quality.

Date of Government Version: 07/01/2024
Date Data Arrived at EDR: 07/01/2024
Date Made Active in Reports: 07/12/2024
Number of Days to Update: 11

Source: Environmental Protection Agency
Telephone: 202-272-0167
Last EDR Contact: 10/02/2024
Next Scheduled EDR Contact: 01/13/2025
Data Release Frequency: Varies

PFAS NPDES: Clean Water Act Discharge Monitoring Information

Any discharger of pollutants to waters of the United States from a point source must have a National Pollutant Discharge Elimination System (NPDES) permit. The process for obtaining limits involves the regulated entity (permittee) disclosing releases in a NPDES permit application and the permitting authority (typically the state but sometimes EPA) deciding whether to require monitoring or monitoring with limits. Caveats and Limitations: Less than half of states have required PFAS monitoring for at least one of their permittees and fewer states have established PFAS effluent limits for permittees. New rulemakings have been initiated that may increase the number of facilities monitoring for PFAS in the future.

Date of Government Version: 07/01/2024
Date Data Arrived at EDR: 07/01/2024
Date Made Active in Reports: 07/12/2024
Number of Days to Update: 11

Source: Environmental Protection Agency
Telephone: 202-272-0167
Last EDR Contact: 10/02/2024
Next Scheduled EDR Contact: 01/13/2025
Data Release Frequency: Varies

PFAS PROJECT: NORTHEASTERN UNIVERSITY PFAS PROJECT

The PFAS Contamination Site Tracker records qualitative and quantitative data from each site in a chart, specifically examining discovery, contamination levels, government response, litigation, health impacts, media coverage, and community characteristics. All data presented in the chart were extracted from government websites, such as state health departments or the Environmental Protection Agency, and news articles.

Date of Government Version: 05/19/2023
Date Data Arrived at EDR: 04/05/2024
Date Made Active in Reports: 06/06/2024
Number of Days to Update: 62

Source: Social Science Environmental Health Research Institute
Telephone: N/A
Last EDR Contact: 09/05/2024
Next Scheduled EDR Contact: 12/16/2024
Data Release Frequency: Varies

PFAS ECHO: Facilities in Industries that May Be Handling PFAS Listing

Regulators and the public have expressed interest in knowing which regulated entities may be using PFAS. EPA has developed a dataset from various sources that show which industries may be handling PFAS. Approximately 120,000 facilities subject to federal environmental programs have operated or currently operate in industry sectors with processes that may involve handling and/or release of PFAS.

Date of Government Version: 07/01/2024
Date Data Arrived at EDR: 07/01/2024
Date Made Active in Reports: 07/12/2024
Number of Days to Update: 11

Source: Environmental Protection Agency
Telephone: 202-272-0167
Last EDR Contact: 10/02/2024
Next Scheduled EDR Contact: 01/13/2025
Data Release Frequency: Varies

PFAS ECHO FIRE TRAIN: Facilities in Industries that May Be Handling PFAS Listing

A list of fire training sites was added to the Industry Sectors dataset using a keyword search on the permitted facilitys name to identify sites where fire-fighting foam may have been used in training exercises. Additionally, you may view an example spreadsheet of the subset of fire training facility data, as well as the keywords used in selecting or deselecting a facility for the subset. as well as the keywords used in selecting or deselecting a facility for the subset. These keywords were tested to maximize accuracy in selecting facilities that may use fire-fighting foam in training exercises, however, due to the lack of a required reporting field in the data systems for designating fire training sites, this methodology may not identify all fire training sites or may potentially misidentify them.

Date of Government Version: 07/01/2024
Date Data Arrived at EDR: 07/01/2024
Date Made Active in Reports: 07/12/2024
Number of Days to Update: 11

Source: Environmental Protection Agency
Telephone: 202-272-0167
Last EDR Contact: 10/02/2024
Next Scheduled EDR Contact: 01/13/2025
Data Release Frequency: Varies

PFAS PT 139 AIRPORT: All Certified Part 139 Airports PFAS Information Listing

Since July 1, 2006, all certified part 139 airports are required to have fire-fighting foam onsite that meet military specifications (MIL-F-24385) (14 CFR 139.317). To date, these military specification fire-fighting foams are fluorinated and have been historically used for training and extinguishing. The 2018 FAA Reauthorization Act has a provision stating that no later than October 2021, FAA shall not require the use of fluorinated AFFF. This provision does not prohibit the use of fluorinated AFFF at Part 139 civilian airports; it only prohibits FAA from mandating its use. The Federal Aviation Administration?s document AC 150/5210-6D - Aircraft Fire Extinguishing Agents provides guidance on Aircraft Fire Extinguishing Agents, which includes Aqueous Film Forming Foam (AFFF).

Date of Government Version: 07/01/2024
Date Data Arrived at EDR: 07/01/2024
Date Made Active in Reports: 07/12/2024
Number of Days to Update: 11

Source: Environmental Protection Agency
Telephone: 202-272-0167
Last EDR Contact: 10/02/2024
Next Scheduled EDR Contact: 01/13/2025
Data Release Frequency: Varies

AQUEOUS FOAM NRC: Aqueous Foam Related Incidents Listing

The National Response Center (NRC) serves as an emergency call center that fields initial reports for pollution and railroad incidents and forwards that information to appropriate federal/state agencies for response. The spreadsheets posted to the NRC website contain initial incident data that has not been validated or investigated by a federal/state response agency. Response center calls from 1990 to the most recent complete calendar year where there was indication of Aqueous Film Forming Foam (AFFF) usage are included in this dataset. NRC calls may reference AFFF usage in the ?Material Involved? or ?Incident Description? fields.

Date of Government Version: 07/01/2024
Date Data Arrived at EDR: 07/01/2024
Date Made Active in Reports: 07/12/2024
Number of Days to Update: 11

Source: Environmental Protection Agency
Telephone: 202-267-2675
Last EDR Contact: 10/02/2024
Next Scheduled EDR Contact: 01/13/2025
Data Release Frequency: Varies

PCS ENF: Enforcement data

No description is available for this data

Date of Government Version: 12/31/2014
Date Data Arrived at EDR: 02/05/2015
Date Made Active in Reports: 03/06/2015
Number of Days to Update: 29

Source: EPA
Telephone: 202-564-2497
Last EDR Contact: 09/25/2024
Next Scheduled EDR Contact: 01/13/2025
Data Release Frequency: Varies

PCS: Permit Compliance System

PCS is a computerized management information system that contains data on National Pollutant Discharge Elimination System (NPDES) permit holding facilities. PCS tracks the permit, compliance, and enforcement status of NPDES facilities.

Date of Government Version: 12/16/2016
Date Data Arrived at EDR: 01/06/2017
Date Made Active in Reports: 03/10/2017
Number of Days to Update: 63

Source: EPA, Office of Water
Telephone: 202-564-2496
Last EDR Contact: 09/25/2024
Next Scheduled EDR Contact: 01/13/2025
Data Release Frequency: No Update Planned

BIOSOLIDS: ICIS-NPDES Biosolids Facility Data

The data reflects compliance information about facilities in the biosolids program.

Date of Government Version: 10/13/2024
Date Data Arrived at EDR: 10/16/2024
Date Made Active in Reports: 10/23/2024
Number of Days to Update: 7

Source: Environmental Protection Agency
Telephone: 202-564-4700
Last EDR Contact: 10/16/2024
Next Scheduled EDR Contact: 01/27/2025
Data Release Frequency: Varies

UST FINDER: UST Finder Database

EPA developed UST Finder, a web map application containing a comprehensive, state-sourced national map of underground storage tank (UST) and leaking UST (LUST) data. It provides the attributes and locations of active and closed USTs, UST facilities, and LUST sites from states and from Tribal lands and US territories . UST Finder contains information about proximity of UST facilities and LUST sites to: surface and groundwater public drinking water protection areas; estimated number of private domestic wells and number of people living nearby; and flooding and wildfires.

Date of Government Version: 06/08/2023
Date Data Arrived at EDR: 10/04/2023
Date Made Active in Reports: 01/18/2024
Number of Days to Update: 106

Source: Environmental Protection Agency
Telephone: 202-564-0394
Last EDR Contact: 08/08/2024
Next Scheduled EDR Contact: 11/18/2024
Data Release Frequency: Varies

UST FINDER RELEASE: UST Finder Releases Database

US EPA's UST Finder data is a national composite of leaking underground storage tanks. This data contains information about, and locations of, leaking underground storage tanks. Data was collected from state sources and standardized into a national profile by EPA's Office of Underground Storage Tanks, Office of Research and Development, and the Association of State and Territorial Solid Waste Management Officials.

Date of Government Version: 06/08/2023
Date Data Arrived at EDR: 10/31/2023
Date Made Active in Reports: 01/18/2024
Number of Days to Update: 79

Source: Environmental Protecton Agency
Telephone: 202-564-0394
Last EDR Contact: 08/08/2024
Next Scheduled EDR Contact: 11/18/2024
Data Release Frequency: Semi-Annually

E MANIFEST: Hazardous Waste Electronic Manifest System

EPA established a national system for tracking hazardous waste shipments electronically. This system, known as ?e-Manifest,? will modernize the nation?s cradle-to-grave hazardous waste tracking process while saving valuable time, resources, and dollars for industry and states.

Date of Government Version: 07/24/2023
Date Data Arrived at EDR: 04/18/2024
Date Made Active in Reports: 06/06/2024
Number of Days to Update: 49

Source: Environmental Protection Agency
Telephone: 833-501-6826
Last EDR Contact: 09/17/2024
Next Scheduled EDR Contact: 12/30/2024
Data Release Frequency: Varies

PFAS: PFOS and PFOA stand for perfluorooctane sulfonate and perfluorooctanoic acid

A list of the sites that have been reported to the Department of Environmental Protection with PFAS concentrations above the Department?s Provisional Groundwater Cleanup Target Level.

Date of Government Version: 07/19/2024
Date Data Arrived at EDR: 07/22/2024
Date Made Active in Reports: 10/15/2024
Number of Days to Update: 85

Source: Department of Environmental Protection
Telephone: 850-245-8690
Last EDR Contact: 10/17/2024
Next Scheduled EDR Contact: 02/03/2025
Data Release Frequency: Varies

AQUEOUS FOAM: Former Fire Training Facility Assessments Listing

DEP has conducted initial environmental assessments related to the historic and current use of chemicals found in aqueous film forming foam (AFFF) at fire training facilities throughout Florida

Date of Government Version: 05/30/2024
Date Data Arrived at EDR: 05/31/2024
Date Made Active in Reports: 06/28/2024
Number of Days to Update: 28

Source: Department of Environmental Protection
Telephone: 850-245-8690
Last EDR Contact: 08/27/2024
Next Scheduled EDR Contact: 12/16/2024
Data Release Frequency: Varies

AIRS: Permitted Facilities Listing

A listing of Air Resources Management permits.

Date of Government Version: 07/22/2024
Date Data Arrived at EDR: 07/23/2024
Date Made Active in Reports: 08/16/2024
Number of Days to Update: 24

Source: Department of Environmental Protection
Telephone: 850-921-9558
Last EDR Contact: 10/17/2024
Next Scheduled EDR Contact: 02/03/2025
Data Release Frequency: Varies

ASBESTOS: Asbestos Notification Listing

Asbestos sites

Date of Government Version: 08/08/2024
Date Data Arrived at EDR: 08/08/2024
Date Made Active in Reports: 08/19/2024
Number of Days to Update: 11

Source: Department of Environmental Protection
Telephone: 850-717-9086
Last EDR Contact: 08/07/2024
Next Scheduled EDR Contact: 11/26/2024
Data Release Frequency: Varies

CLEANUP SITES: DEP Cleanup Sites - Contamination Locator Map Listing

This listing includes the locations of waste cleanup sites from various programs. The source of the cleanup site data includes Hazardous Waste programs, Site Investigation Section, Compliance and Enforcement Tracking, Drycleaning State Funded Cleanup Program (possibly other state funded cleanup), Storage Tank Contamination Monitoring.

Date of Government Version: 05/08/2024
Date Data Arrived at EDR: 05/09/2024
Date Made Active in Reports: 05/16/2024
Number of Days to Update: 7

Source: Department of Environmental Protection
Telephone: 866-282-0787
Last EDR Contact: 08/19/2024
Next Scheduled EDR Contact: 12/02/2024
Data Release Frequency: Quarterly

DEDB: Ethylene Dibromide Database Results

Ethylene dibromide (EDB), a soil fumigant, that has been detected in drinking water wells. The amount found exceeds the maximum contaminant level as stated in Chapter 62-550 or 520. It is a potential threat to public health when present in drinking water.

Date of Government Version: 06/10/2024
Date Data Arrived at EDR: 06/14/2024
Date Made Active in Reports: 09/06/2024
Number of Days to Update: 84

Source: Department of Environmental Protection
Telephone: 850-245-8335
Last EDR Contact: 09/05/2024
Next Scheduled EDR Contact: 12/23/2024
Data Release Frequency: Varies

DRYCLEANERS: Drycleaning Facilities

The Drycleaners database, maintained by the Department of Environmental Protection, provides information about permitted dry cleaner facilities.

Date of Government Version: 07/15/2024
Date Data Arrived at EDR: 07/16/2024
Date Made Active in Reports: 07/26/2024
Number of Days to Update: 10

Source: Department of Environmental Protection
Telephone: 850-245-8927
Last EDR Contact: 10/15/2024
Next Scheduled EDR Contact: 01/27/2025
Data Release Frequency: Semi-Annually

DWM CONTAM: DWM CONTAMINATED SITES

A listing of active or known sites. The listing includes sites that need cleanup but are not actively being working on because the agency currently does not have funding (primarily petroleum and drycleaning).

Date of Government Version: 07/14/2023
Date Data Arrived at EDR: 10/04/2023
Date Made Active in Reports: 12/20/2023
Number of Days to Update: 77

Source: Department of Environmental Protection
Telephone: 850-245-7503
Last EDR Contact: 10/03/2024
Next Scheduled EDR Contact: 01/13/2025
Data Release Frequency: Varies

FIN ASSURANCE 1: Financial Assurance Information Listing

A list of hazardous waste facilities required to provide financial assurance under RCRA.

Date of Government Version: 07/03/2024
Date Data Arrived at EDR: 07/23/2024
Date Made Active in Reports: 10/14/2024
Number of Days to Update: 83

Source: Department of Environmental Protection
Telephone: 850-245-8793
Last EDR Contact: 10/22/2024
Next Scheduled EDR Contact: 02/03/2025
Data Release Frequency: Semi-Annually

FIN ASSURANCE 2: Financial Assurance Information Listing

A listing of financial assurance information for solid waste facilities.

Date of Government Version: 07/03/2024
Date Data Arrived at EDR: 07/23/2024
Date Made Active in Reports: 10/14/2024
Number of Days to Update: 83

Source: Department of Environmental Protection
Telephone: 850-245-8743
Last EDR Contact: 10/22/2024
Next Scheduled EDR Contact: 02/03/2025
Data Release Frequency: Semi-Annually

FIN ASSURANCE 3: Financial Assurance Information Listing

A listing of financial assurance information for storage tanks sites.

Date of Government Version: 08/08/2024
Date Data Arrived at EDR: 08/08/2024
Date Made Active in Reports: 10/24/2024
Number of Days to Update: 77

Source: Department of Environmental Protection
Telephone: 850-245-8853
Last EDR Contact: 10/17/2024
Next Scheduled EDR Contact: 02/03/2025
Data Release Frequency: Quarterly

FL Cattle Dip. Vats: Cattle Dipping Vats

From the 1910’s through the 1950’s, these vats were filled with an arsenic solution for the control and eradication of the cattle fever tick. Other pesticides, such as DDT, were also widely used. By State law, all cattle, horses, mules, goats, and other susceptible animals were required to be dipped every 14 days. Under certain circumstances, the arsenic and other pesticides remaining at the site may present an environmental or public health hazard.

Date of Government Version: 09/27/2019
Date Data Arrived at EDR: 01/10/2020
Date Made Active in Reports: 02/11/2020
Number of Days to Update: 32

Source: Department of Environmental Protection
Telephone: 850-245-4444
Last EDR Contact: 10/03/2024
Next Scheduled EDR Contact: 01/13/2025
Data Release Frequency: No Update Planned

HAZ WASTE: Hazardous Waste Information Listing

The records in this data set are generated by county SQG Assessment, Notification and Verification Programs on-site surveys (see 403.7225 FS). The waste records are wastes observed during county inspections. Even though this state program targets SQGs and VSQGs for outreach, some counties choose to additionally look at their LQGs.

Date of Government Version: 08/13/2024
Date Data Arrived at EDR: 08/13/2024
Date Made Active in Reports: 10/29/2024
Number of Days to Update: 77
Source: Department of Environmental Protection
Telephone: 850-245-8705
Last EDR Contact: 08/12/2024
Next Scheduled EDR Contact: 11/26/2024
Data Release Frequency: Quarterly

HW GEN: Hazardous Waste Generators

Small Quantity Hazardous Waste Generators are regulated under the federal Resource Conservation and Recovery Act (RCRA) and applicable state regulations as generators of hazardous wastes in quantities greater than 100 Kg but less than 1,000 Kg in any one calendar month. Large Quantity Generators of Hazardous Waste are tracked in this coverage based on their notification to the Department of Environmental Protection as to their handler status, or based on inspections conducted at their facilities. These facilities are regulated under the federal Resource Conservation and Recovery Act (RCRA) and applicable state regulations as generators of hazardous wastes in quantities equal to or greater than 1,000 Kg in any one calendar month.

Date of Government Version: 06/18/2024
Date Data Arrived at EDR: 06/18/2024
Date Made Active in Reports: 09/10/2024
Number of Days to Update: 84
Source: Department of Environmental Protection
Telephone: 850-245-8758
Last EDR Contact: 09/17/2024
Next Scheduled EDR Contact: 12/30/2024
Data Release Frequency: Quarterly

RESP PARTY: Responsible Party Sites Listing

Open, inactive and closed responsible party sites

Date of Government Version: 06/24/2024
Date Data Arrived at EDR: 06/25/2024
Date Made Active in Reports: 09/13/2024
Number of Days to Update: 80
Source: Department of Environmental Protection
Telephone: 850-245-8758
Last EDR Contact: 09/24/2024
Next Scheduled EDR Contact: 01/06/2025
Data Release Frequency: Quarterly

SOLCP: State-Owned Lands Cleanup Program Listing

The State-Owned Lands Cleanup Program (SOLCP) was created by the legislature in 2001 as a mechanism to identify and reduce the states possible risk and liability associated with potentially contaminated sites on state-owned property.

Date of Government Version: 08/05/2024
Date Data Arrived at EDR: 08/06/2024
Date Made Active in Reports: 10/25/2024
Number of Days to Update: 80
Source: Department of Environmental Protection
Telephone: 850-245-8952
Last EDR Contact: 08/06/2024
Next Scheduled EDR Contact: 11/18/2024
Data Release Frequency: Varies

SITE INV SITES: Site Investigation Section Sites Listing

Statewide coverage of Site Investigation Section (SIS) sites. Site Investigation is a Section within the Bureau of Waste Cleanup, Division of Waste Management. SIS provides technical support to FDEP District Waste Cleanup Programs and conducts contamination assessments throughout the state.

Date of Government Version: 08/12/2024
Date Data Arrived at EDR: 08/12/2024
Date Made Active in Reports: 10/24/2024
Number of Days to Update: 73
Source: Department of Environmental Protection
Telephone: 850-245-8953
Last EDR Contact: 08/12/2024
Next Scheduled EDR Contact: 11/26/2024
Data Release Frequency: Quarterly

TIER 2: Tier 2 Facility Listing

A listing of facilities which store or manufacture hazardous materials that submit a chemical inventory report.

Date of Government Version: 12/31/2023
Date Data Arrived at EDR: 06/06/2024
Date Made Active in Reports: 09/04/2024
Number of Days to Update: 90
Source: Department of Environmental Protection
Telephone: 850-413-9970
Last EDR Contact: 08/27/2024
Next Scheduled EDR Contact: 12/16/2024
Data Release Frequency: Varies

UIC: Underground Injection Wells Database Listing
A listing of Class I wells. Class I wells are used to inject hazardous waste, nonhazardous waste, or municipal waste below the lowermost USDW.

Date of Government Version: 07/11/2024
Date Data Arrived at EDR: 07/11/2024
Date Made Active in Reports: 07/19/2024
Number of Days to Update: 8

Source: Department of Environmental Protection
Telephone: 850-245-8655
Last EDR Contact: 10/24/2024
Next Scheduled EDR Contact: 01/27/2025
Data Release Frequency: Varies

WASTEWATER: Wastewater Facility Regulation Database
Domestic and industrial wastewater facilities.

Date of Government Version: 07/29/2024
Date Data Arrived at EDR: 07/29/2024
Date Made Active in Reports: 10/17/2024
Number of Days to Update: 80

Source: Department of Environmental Protection
Telephone: 850-245-8600
Last EDR Contact: 10/29/2024
Next Scheduled EDR Contact: 02/10/2025
Data Release Frequency: Quarterly

ERIC WASTE CLEANUP: Environmental Restoration Integrated Cleanup Listing
ERIC (Environmental Restoration Integrated Cleanup) is a single database for tracking all of the contaminated site cleanup activities in the Division of Waste Management (DWM). It was developed to bring together 11 different data systems to a single location that would allow tracking of a contaminated site throughout the course of cleanup regardless of which program area took the lead.

Date of Government Version: 06/24/2024
Date Data Arrived at EDR: 06/25/2024
Date Made Active in Reports: 06/28/2024
Number of Days to Update: 3

Source: Department of Environmental Protection
Telephone: 850-245-8270
Last EDR Contact: 09/24/2024
Next Scheduled EDR Contact: 01/06/2025
Data Release Frequency: Varies

EDR HIGH RISK HISTORICAL RECORDS

EDR Exclusive Records

EDR MGP: EDR Proprietary Manufactured Gas Plants
The EDR Proprietary Manufactured Gas Plant Database includes records of coal gas plants (manufactured gas plants) compiled by EDR's researchers. Manufactured gas sites were used in the United States from the 1800's to 1950's to produce a gas that could be distributed and used as fuel. These plants used whale oil, rosin, coal, or a mixture of coal, oil, and water that also produced a significant amount of waste. Many of the byproducts of the gas production, such as coal tar (oily waste containing volatile and non-volatile chemicals), sludges, oils and other compounds are potentially hazardous to human health and the environment. The byproduct from this process was frequently disposed of directly at the plant site and can remain or spread slowly, serving as a continuous source of soil and groundwater contamination.

Date of Government Version: N/A
Date Data Arrived at EDR: N/A
Date Made Active in Reports: N/A
Number of Days to Update: N/A

Source: EDR, Inc.
Telephone: N/A
Last EDR Contact: N/A
Next Scheduled EDR Contact: N/A
Data Release Frequency: No Update Planned

EDR Hist Auto: EDR Exclusive Historical Auto Stations
EDR has searched selected national collections of business directories and has collected listings of potential gas station/filling station/service station sites that were available to EDR researchers. EDR's review was limited to those categories of sources that might, in EDR's opinion, include gas station/filling station/service station establishments. The categories reviewed included, but were not limited to gas, gas station, gasoline station, filling station, auto, automobile repair, auto service station, service station, etc. This database falls within a category of information EDR classifies as "High Risk Historical Records", or HRHR. EDR's HRHR effort presents unique and sometimes proprietary data about past sites and operations that typically create environmental concerns, but may not show up in current government records searches.

Date of Government Version: N/A
Date Data Arrived at EDR: N/A
Date Made Active in Reports: N/A
Number of Days to Update: N/A

Source: EDR, Inc.
Telephone: N/A
Last EDR Contact: N/A
Next Scheduled EDR Contact: N/A
Data Release Frequency: Varies

EDR Hist Cleaner: EDR Exclusive Historical Cleaners

EDR has searched selected national collections of business directories and has collected listings of potential dry cleaner sites that were available to EDR researchers. EDR's review was limited to those categories of sources that might, in EDR's opinion, include dry cleaning establishments. The categories reviewed included, but were not limited to dry cleaners, cleaners, laundry, laundromat, cleaning/laundry, wash & dry etc. This database falls within a category of information EDR classifies as "High Risk Historical Records", or HRHR. EDR's HRHR effort presents unique and sometimes proprietary data about past sites and operations that typically create environmental concerns, but may not show up in current government records searches.

Date of Government Version: N/A
Date Data Arrived at EDR: N/A
Date Made Active in Reports: N/A
Number of Days to Update: N/A

Source: EDR, Inc.
Telephone: N/A
Last EDR Contact: N/A
Next Scheduled EDR Contact: N/A
Data Release Frequency: Varies

EDR RECOVERED GOVERNMENT ARCHIVES

Exclusive Recovered Govt. Archives

RGA HWS: Recovered Government Archive State Hazardous Waste Facilities List

The EDR Recovered Government Archive State Hazardous Waste database provides a list of SHWS incidents derived from historical databases and includes many records that no longer appear in current government lists. Compiled from Records formerly available from the Department of Environmental Protection in Floridia.

Date of Government Version: N/A
Date Data Arrived at EDR: 07/01/2013
Date Made Active in Reports: 12/30/2013
Number of Days to Update: 182

Source: Department of Environmental Protection
Telephone: N/A
Last EDR Contact: 06/01/2012
Next Scheduled EDR Contact: N/A
Data Release Frequency: Varies

RGA LF: Recovered Government Archive Solid Waste Facilities List

The EDR Recovered Government Archive Landfill database provides a list of landfills derived from historical databases and includes many records that no longer appear in current government lists. Compiled from Records formerly available from the Department of Environmental Protection in Floridia.

Date of Government Version: N/A
Date Data Arrived at EDR: 07/01/2013
Date Made Active in Reports: 01/10/2014
Number of Days to Update: 193

Source: Department of Environmental Protection
Telephone: N/A
Last EDR Contact: 06/01/2012
Next Scheduled EDR Contact: N/A
Data Release Frequency: Varies

RGA LUST: Recovered Government Archive Leaking Underground Storage Tank

The EDR Recovered Government Archive Leaking Underground Storage Tank database provides a list of LUST incidents derived from historical databases and includes many records that no longer appear in current government lists. Compiled from Records formerly available from the Department of Environmental Protection in Floridia.

Date of Government Version: N/A
Date Data Arrived at EDR: 07/01/2013
Date Made Active in Reports: 12/30/2013
Number of Days to Update: 182

Source: Department of Environmental Protection
Telephone: N/A
Last EDR Contact: 06/01/2012
Next Scheduled EDR Contact: N/A
Data Release Frequency: Varies

GOVERNMENT RECORDS SEARCHED / DATA CURRENCY TRACKING

COUNTY RECORDS

ALACHUA COUNTY:

FACILITY LIST ALACHUA: Facility List
List of all regulated facilities in Alachua County.

Date of Government Version: 06/13/2024
Date Data Arrived at EDR: 06/14/2024
Date Made Active in Reports: 09/06/2024
Number of Days to Update: 84
Source: Alachua County Environmental Protection Department
Telephone: 352-264-6800
Last EDR Contact: 09/10/2024
Next Scheduled EDR Contact: 12/30/2024
Data Release Frequency: Annually

BROWARD COUNTY:

AST BROWARD: Aboveground Storage Tanks
Aboveground storage tank locations in Broward County.

Date of Government Version: 09/15/2021
Date Data Arrived at EDR: 09/16/2021
Date Made Active in Reports: 12/03/2021
Number of Days to Update: 78
Source: Broward County Environmental Protection Department
Telephone: 954-818-7509
Last EDR Contact: 08/13/2024
Next Scheduled EDR Contact: 12/02/2024
Data Release Frequency: Varies

EDIEAR BROWARD: Semi-Annual Inventory Report on Contaminated Locations
Early Detection Incentive/Environmental Assessment Remediation. This report monitors the status and remediation progress of known contaminated locations within Broward County. Sites listed by the US EPA, the Florida Department of Environmental Protection, and sites licensed for contamination assessment and cleanup by the Division of Pollution Prevention and Remediation Programs of the Department.

Date of Government Version: 05/20/2024
Date Data Arrived at EDR: 05/21/2024
Date Made Active in Reports: 08/14/2024
Number of Days to Update: 85
Source: Broward County Environmental Protection Department
Telephone: 954-818-7509
Last EDR Contact: 08/19/2024
Next Scheduled EDR Contact: 12/02/2024
Data Release Frequency: Semi-Annually

HAZMAT BROWARD: Hazardous Material Sites
HM sites use or store greater than 25 gallons of hazardous materials per month.

Date of Government Version: 02/20/2024
Date Data Arrived at EDR: 02/21/2024
Date Made Active in Reports: 05/09/2024
Number of Days to Update: 78
Source: Broward County Environmental Protection Department
Telephone: 954-818-7509
Last EDR Contact: 10/24/2024
Next Scheduled EDR Contact: 12/02/2024
Data Release Frequency: Annually

NOV BROWARD: Notice Of Violations Sites
NOV facilities have received a notice of violation letter under the Broward County Chapter 27 Code.

Date of Government Version: 02/20/2024
Date Data Arrived at EDR: 02/21/2024
Date Made Active in Reports: 05/09/2024
Number of Days to Update: 78
Source: Broward County Environmental Protection Department
Telephone: 954-818-7509
Last EDR Contact: 09/10/2024
Next Scheduled EDR Contact: 12/02/2024
Data Release Frequency: Annually

UST BROWARD: Underground Storage Tanks
All known regulated storage tanks within Broward County, including those tanks that have been closed

Date of Government Version: 09/15/2021
Date Data Arrived at EDR: 09/16/2021
Date Made Active in Reports: 12/03/2021
Number of Days to Update: 78
Source: Broward County Environmental Protection Department
Telephone: 954-818-7509
Last EDR Contact: 08/13/2024
Next Scheduled EDR Contact: 12/02/2024
Data Release Frequency: Varies

HILLSBOROUGH COUNTY:

LF HILLSBOROUGH: Hillsborough County LF
Hillsborough county landfill sites.

Date of Government Version: 07/01/2024
Date Data Arrived at EDR: 07/02/2024
Date Made Active in Reports: 09/24/2024
Number of Days to Update: 84

Source: Hillsborough County Environmental Protection Commission
Telephone: 813-627-2600
Last EDR Contact: 09/25/2024
Next Scheduled EDR Contact: 01/13/2025
Data Release Frequency: Varies

MIAMI-DADE COUNTY:

DADE CO AP: Air Permit Sites
Facilities that release or have a potential to release pollutants.

Date of Government Version: 05/20/2024
Date Data Arrived at EDR: 05/21/2024
Date Made Active in Reports: 08/14/2024
Number of Days to Update: 85

Source: Department of Environmental Resources Management
Telephone: 305-372-6755
Last EDR Contact: 08/19/2024
Next Scheduled EDR Contact: 12/02/2024
Data Release Frequency: Semi-Annually

DADE CO AW: Agricultural Waste Listing
A listing of agricultural waste sites

Date of Government Version: 05/20/2024
Date Data Arrived at EDR: 05/21/2024
Date Made Active in Reports: 08/14/2024
Number of Days to Update: 85

Source: Miami-Dade County Division of Environmental Resources Management
Telephone: 305-372-6715
Last EDR Contact: 08/19/2024
Next Scheduled EDR Contact: 12/02/2024
Data Release Frequency: Varies

DADE CO LF: Miami Dade County Landfill Solid Waste Sites listing.
Miami Dade County Landfill Solid Waste Sites listing.

Date of Government Version: 04/29/2024
Date Data Arrived at EDR: 05/01/2024
Date Made Active in Reports: 07/24/2024
Number of Days to Update: 84

Source: Miami Dade County Environmental Resources Management
Telephone: 305-372-6789
Last EDR Contact: 08/13/2024
Next Scheduled EDR Contact: 12/02/2024
Data Release Frequency: Varies

DADE CO LW: Liquid Waste Transporter List
The Liquid Waste Transporter permit regulates the transportation of various types of liquid and solid waste, including hazardous waste, waste oil and oily waste waters, septic and grease trap waste, biomedical waste, spent radiator fluid, photo chemical waste, dry sewage sludge, and other types of non-hazardous industrial waste. The Liquid Waste Transporter permits needed to protect the environment and the public from improperly handled and transported waste.

Date of Government Version: 05/20/2024
Date Data Arrived at EDR: 05/21/2024
Date Made Active in Reports: 08/14/2024
Number of Days to Update: 85

Source: DERM
Telephone: 305-372-6755
Last EDR Contact: 08/19/2024
Next Scheduled EDR Contact: 12/02/2024
Data Release Frequency: Quarterly

DADE GTO: Grease Trap Sites
Any non-residential facility that discharges waste to a sanitary sewer.

Date of Government Version: 05/20/2024
Date Data Arrived at EDR: 05/21/2024
Date Made Active in Reports: 08/14/2024
Number of Days to Update: 85

Source: Dade County Dept. of Env. Resources Mgmt.
Telephone: 305-372-6508
Last EDR Contact: 08/19/2024
Next Scheduled EDR Contact: 12/02/2024
Data Release Frequency: Semi-Annually

DADE MOP: Marine Facilities Operating Permit

What is this permit used for? Miami-Dade County Ordinance 89-104 and Section 24-18 of the Code of Miami-Dade County require the following types of marine facilities to obtain annual operating permits from DERM: All recreational boat docking facilities with ten (10) or more boat slips, moorings, davit spaces, and vessel tie-up spaces. All boat storage facilities contiguous to tidal waters in Miami-Dade County with ten (10) or more dry storage spaces including boatyards and boat manufacturing facilities.

Date of Government Version: 05/20/2024
Date Data Arrived at EDR: 05/21/2024
Date Made Active in Reports: 08/14/2024
Number of Days to Update: 85

Source: DERM
Telephone: 305-372-3576
Last EDR Contact: 08/19/2024
Next Scheduled EDR Contact: 12/02/2024
Data Release Frequency: Quarterly

DADE MRE: Maimi River Enforcement

The Miami River Enforcement database files were created for facilities and in some instances vessels that were inspected by a workgroup within the Department that was identified as the Miami River Enforcement Group. The files do not all necessarily reflect enforcement cases and some were created for locations that were permitted by other Sections within the Department.

Date of Government Version: 06/05/2013
Date Data Arrived at EDR: 06/06/2013
Date Made Active in Reports: 08/06/2013
Number of Days to Update: 61

Source: DERM
Telephone: 305-372-3576
Last EDR Contact: 05/21/2024
Next Scheduled EDR Contact: 09/02/2024
Data Release Frequency: Quarterly

DADE_HWS: Hazardous Waste Sites

Sites with the potential to generate waste

Date of Government Version: 05/20/2024
Date Data Arrived at EDR: 05/21/2024
Date Made Active in Reports: 08/14/2024
Number of Days to Update: 85

Source: Dade County Department of Environmental Resources Management
Telephone: 305-372-6755
Last EDR Contact: 08/19/2024
Next Scheduled EDR Contact: 12/02/2024
Data Release Frequency: Semi-Annually

DADE_IW2_4: Industrial Waste Type 2-4 Sites

IW2s are facilities having reclaim or recycling systems with no discharges, aboveground holding tanks or spill prevention and countermeasure plans. IW4s are facilities that discharge an effluent to the ground.

Date of Government Version: 05/20/2024
Date Data Arrived at EDR: 05/21/2024
Date Made Active in Reports: 08/14/2024
Number of Days to Update: 85

Source: Department of Environmental Resources Management
Telephone: 305-372-6700
Last EDR Contact: 08/19/2024
Next Scheduled EDR Contact: 12/02/2024
Data Release Frequency: Semi-Annually

DADE_IW5: Industrial Waste Type 5 Sites

Generally these facilities fall under the category of "conditionally exempt small quantity generator" or "small quantity generator".

Date of Government Version: 05/20/2024
Date Data Arrived at EDR: 05/21/2024
Date Made Active in Reports: 08/14/2024
Number of Days to Update: 85

Source: Department of Environmental Resources Management
Telephone: 305-372-6700
Last EDR Contact: 08/19/2024
Next Scheduled EDR Contact: 12/02/2024
Data Release Frequency: Semi-Annually

DADE_IW6: Industrial Waste Type 6

Permits issued to those non-residential land uses located within the major drinking water wellfield protection areas that are not served by sanitary sewers. These facilities do not handle hazardous materials but are regulated because of the env. sensitivity of the areas where they are located.

Date of Government Version: 05/20/2024
Date Data Arrived at EDR: 05/21/2024
Date Made Active in Reports: 08/14/2024
Number of Days to Update: 85

Source: Department of Environmental Resources Management
Telephone: 305-372-6700
Last EDR Contact: 08/19/2024
Next Scheduled EDR Contact: 12/02/2024
Data Release Frequency: Semi-Annually

DADE_IWP: Industrial Waste Permit Sites

Facilities that either generate more than 25,000 of wastewater per day to sanitary sewers or are pre-defined by EPA.

Date of Government Version: 05/20/2024
Date Data Arrived at EDR: 05/21/2024
Date Made Active in Reports: 08/14/2024
Number of Days to Update: 85

Source: Department of Environmental Resources Management
Telephone: 305-372-6700
Last EDR Contact: 08/19/2024
Next Scheduled EDR Contact: 12/02/2024
Data Release Frequency: Semi-Annually

ENF: Enforcement Case Tracking System Sites

Enforcement cases monitored by the Dade County Department of Environmental Resources Management.

Date of Government Version: 05/20/2024
Date Data Arrived at EDR: 05/21/2024
Date Made Active in Reports: 08/14/2024
Number of Days to Update: 85

Source: Department of Environmental Resources Management
Telephone: 305-372-6755
Last EDR Contact: 08/19/2024
Next Scheduled EDR Contact: 12/02/2024
Data Release Frequency: Semi-Annually

SPILLS DADE: Fuel Spills Cases

DERM documents fuel spills of sites that are not in a state program.

Date of Government Version: 01/08/2009
Date Data Arrived at EDR: 01/13/2009
Date Made Active in Reports: 02/05/2009
Number of Days to Update: 23

Source: Department of Environmental Resources Management
Telephone: 305-372-6755
Last EDR Contact: 05/21/2024
Next Scheduled EDR Contact: 09/02/2024
Data Release Frequency: Semi-Annually

UST DADE: Storage Tanks

A listing of aboveground and underground storage tank site locations.

Date of Government Version: 04/05/2023
Date Data Arrived at EDR: 05/24/2023
Date Made Active in Reports: 08/11/2023
Number of Days to Update: 79

Source: Department of Environmental Resource Management
Telephone: 305-372-6700
Last EDR Contact: 08/22/2024
Next Scheduled EDR Contact: 12/02/2024
Data Release Frequency: Semi-Annually

PALM BEACH COUNTY:

LF PALM BEACH: Palm Beach County LF

Palm Beach County Inventory of Solid Waste Sites.

Date of Government Version: 09/01/2011
Date Data Arrived at EDR: 09/20/2011
Date Made Active in Reports: 10/10/2011
Number of Days to Update: 20

Source: Palm Beach County Solid Waste Authority
Telephone: 561-640-4000
Last EDR Contact: 09/05/2024
Next Scheduled EDR Contact: 12/16/2024
Data Release Frequency: Varies

OTHER DATABASE(S)

Depending on the geographic area covered by this report, the data provided in these specialty databases may or may not be complete. For example, the existence of wetlands information data in a specific report does not mean that all wetlands in the area covered by the report are included. Moreover, the absence of any reported wetlands information does not necessarily mean that wetlands do not exist in the area covered by the report.

CT MANIFEST: Hazardous Waste Manifest Data

Facility and manifest data. Manifest is a document that lists and tracks hazardous waste from the generator through transporters to a tsd facility.

Date of Government Version: 08/05/2024
Date Data Arrived at EDR: 08/06/2024
Date Made Active in Reports: 10/25/2024
Number of Days to Update: 80

Source: Department of Energy & Environmental Protection
Telephone: 860-424-3375
Last EDR Contact: 08/06/2024
Next Scheduled EDR Contact: 11/18/2024
Data Release Frequency: No Update Planned

NJ MANIFEST: Manifest Information

Hazardous waste manifest information.

Date of Government Version: 12/31/2018
Date Data Arrived at EDR: 04/10/2019
Date Made Active in Reports: 05/16/2019
Number of Days to Update: 36

Source: Department of Environmental Protection
Telephone: N/A
Last EDR Contact: 09/25/2024
Next Scheduled EDR Contact: 01/13/2025
Data Release Frequency: Annually

NY MANIFEST: Facility and Manifest Data

Manifest is a document that lists and tracks hazardous waste from the generator through transporters to a TSD facility.

Date of Government Version: 12/31/2019
Date Data Arrived at EDR: 11/30/2023
Date Made Active in Reports: 12/01/2023
Number of Days to Update: 1

Source: Department of Environmental Conservation
Telephone: 518-402-8651
Last EDR Contact: 10/24/2024
Next Scheduled EDR Contact: 02/03/2025
Data Release Frequency: Quarterly

PA MANIFEST: Manifest Information

Hazardous waste manifest information.

Date of Government Version: 06/30/2018
Date Data Arrived at EDR: 07/19/2019
Date Made Active in Reports: 09/10/2019
Number of Days to Update: 53

Source: Department of Environmental Protection
Telephone: 717-783-8990
Last EDR Contact: 10/03/2024
Next Scheduled EDR Contact: 01/20/2025
Data Release Frequency: Annually

RI MANIFEST: Manifest information

Hazardous waste manifest information

Date of Government Version: 12/31/2020
Date Data Arrived at EDR: 11/30/2021
Date Made Active in Reports: 02/18/2022
Number of Days to Update: 80

Source: Department of Environmental Management
Telephone: 401-222-2797
Last EDR Contact: 08/08/2024
Next Scheduled EDR Contact: 11/26/2024
Data Release Frequency: Annually

WI MANIFEST: Manifest Information

Hazardous waste manifest information.

Date of Government Version: 05/31/2018
Date Data Arrived at EDR: 06/19/2019
Date Made Active in Reports: 09/03/2019
Number of Days to Update: 76

Source: Department of Natural Resources
Telephone: N/A
Last EDR Contact: 08/28/2024
Next Scheduled EDR Contact: 12/16/2024
Data Release Frequency: Annually

Oil/Gas Pipelines
Source: Endeavor Business Media
Petroleum Bundle (Crude Oil, Refined Products, Petrochemicals, Gas Liquids (LPG/NGL), and Specialty Gases (Miscellaneous)) N = Natural Gas Bundle (Natural Gas, Gas Liquids (LPG/NGL), and Specialty Gases (Miscellaneous)). This map includes information copyrighted by Endeavor Business Media. This information is provided on a best effort basis and Endeavor Business Media does not guarantee its accuracy nor warrant its fitness for any particular purpose. Such information has been reprinted with the permission of Endeavor Business Media.

Electric Power Transmission Line Data
Source: Endeavor Business Media
This map includes information copyrighted by Endeavor Business Media. This information is provided on a best effort basis and Endeavor Business Media does not guarantee its accuracy nor warrant its fitness for any particular purpose. Such information has been reprinted with the permission of Endeavor Business Media.

Sensitive Receptors: There are individuals deemed sensitive receptors due to their fragile immune systems and special sensitivity to environmental discharges. These sensitive receptors typically include the elderly, the sick, and children. While the location of all sensitive receptors cannot be determined, EDR indicates those buildings and facilities - schools, daycares, hospitals, medical centers, and nursing homes - where individuals who are sensitive receptors are likely to be located.

AHA Hospitals:
Source: American Hospital Association, Inc.
Telephone: 312-280-5991
The database includes a listing of hospitals based on the American Hospital Association's annual survey of hospitals.

Medical Centers: Provider of Services Listing
Source: Centers for Medicare & Medicaid Services
Telephone: 410-786-3000
A listing of hospitals with Medicare provider number, produced by Centers of Medicare & Medicaid Services, a federal agency within the U.S. Department of Health and Human Services.

Nursing Homes
Source: National Institutes of Health
Telephone: 301-594-6248
Information on Medicare and Medicaid certified nursing homes in the United States.

Public Schools
Source: National Center for Education Statistics
Telephone: 202-502-7300
The National Center for Education Statistics' primary database on elementary and secondary public education in the United States. It is a comprehensive, annual, national statistical database of all public elementary and secondary schools and school districts, which contains data that are comparable across all states.

Private Schools
Source: National Center for Education Statistics
Telephone: 202-502-7300
The National Center for Education Statistics' primary database on private school locations in the United States.

Daycare Centers: Department of Children & Families
Source: Provider Information
Telephone: 850-488-4900

Flood Zone Data: This data was obtained from the Federal Emergency Management Agency (FEMA). It depicts 100-year and 500-year flood zones as defined by FEMA. It includes the National Flood Hazard Layer (NFHL) which incorporates Flood Insurance Rate Map (FIRM) data and Q3 data from FEMA in areas not covered by NFHL.
Source: FEMA
Telephone: 877-336-2627
Date of Government Version: 2003, 2015

NWI: National Wetlands Inventory. This data, available in select counties across the country, was obtained by EDR in 2002, 2005, 2010 and 2015 from the U.S. Fish and Wildlife Service.

State Wetlands Data: Wetlands Inventory
Source: Department of Environmental Protection
Telephone: 850-245-8238

GOVERNMENT RECORDS SEARCHED / DATA CURRENCY TRACKING

Current USGS 7.5 Minute Topographic Map
Source: U.S. Geological Survey

STREET AND ADDRESS INFORMATION

© 2015 TomTom North America, Inc. All rights reserved. This material is proprietary and the subject of copyright protection and other intellectual property rights owned by or licensed to Tele Atlas North America, Inc. The use of this material is subject to the terms of a license agreement. You will be held liable for any unauthorized copying or disclosure of this material.

GEOCHECK ®- PHYSICAL SETTING SOURCE ADDENDUM

TARGET PROPERTY ADDRESS

SFWMD - S36 SPILLWAY
FORT LAUDERDALE
FORT LAUDERDALE, FL 33309

TARGET PROPERTY COORDINATES

Latitude (North):	26.173183 - 26° 10' 23.46''
Longitude (West):	80.179123 - 80° 10' 44.84''
Universal Tranverse Mercator:	Zone 17
UTM X (Meters):	582033.8
UTM Y (Meters):	2894958.8
Elevation:	3 ft. above sea level

USGS TOPOGRAPHIC MAP

Target Property Map:	17176293 FORT LAUDERDALE NORTH, FL
Version Date:	2021

EDR's GeoCheck Physical Setting Source Addendum is provided to assist the environmental professional in forming an opinion about the impact of potential contaminant migration.

Assessment of the impact of contaminant migration generally has two principle investigative components:

1. Groundwater flow direction, and
2. Groundwater flow velocity.

Groundwater flow direction may be impacted by surface topography, hydrology, hydrogeology, characteristics of the soil, and nearby wells. Groundwater flow velocity is generally impacted by the nature of the geologic strata.

GEOCHECK® - PHYSICAL SETTING SOURCE SUMMARY

GROUNDWATER FLOW DIRECTION INFORMATION

Groundwater flow direction for a particular site is best determined by a qualified environmental professional using site-specific well data. If such data is not reasonably ascertainable, it may be necessary to rely on other sources of information, such as surface topographic information, hydrologic information, hydrogeologic data collected on nearby properties, and regional groundwater flow information (from deep aquifers).

TOPOGRAPHIC INFORMATION

Surface topography may be indicative of the direction of surficial groundwater flow. This information can be used to assist the environmental professional in forming an opinion about the impact of nearby contaminated properties or, should contamination exist on the target property, what downgradient sites might be impacted.

TARGET PROPERTY TOPOGRAPHY

General Topographic Gradient: General North

SURROUNDING TOPOGRAPHY: ELEVATION PROFILES

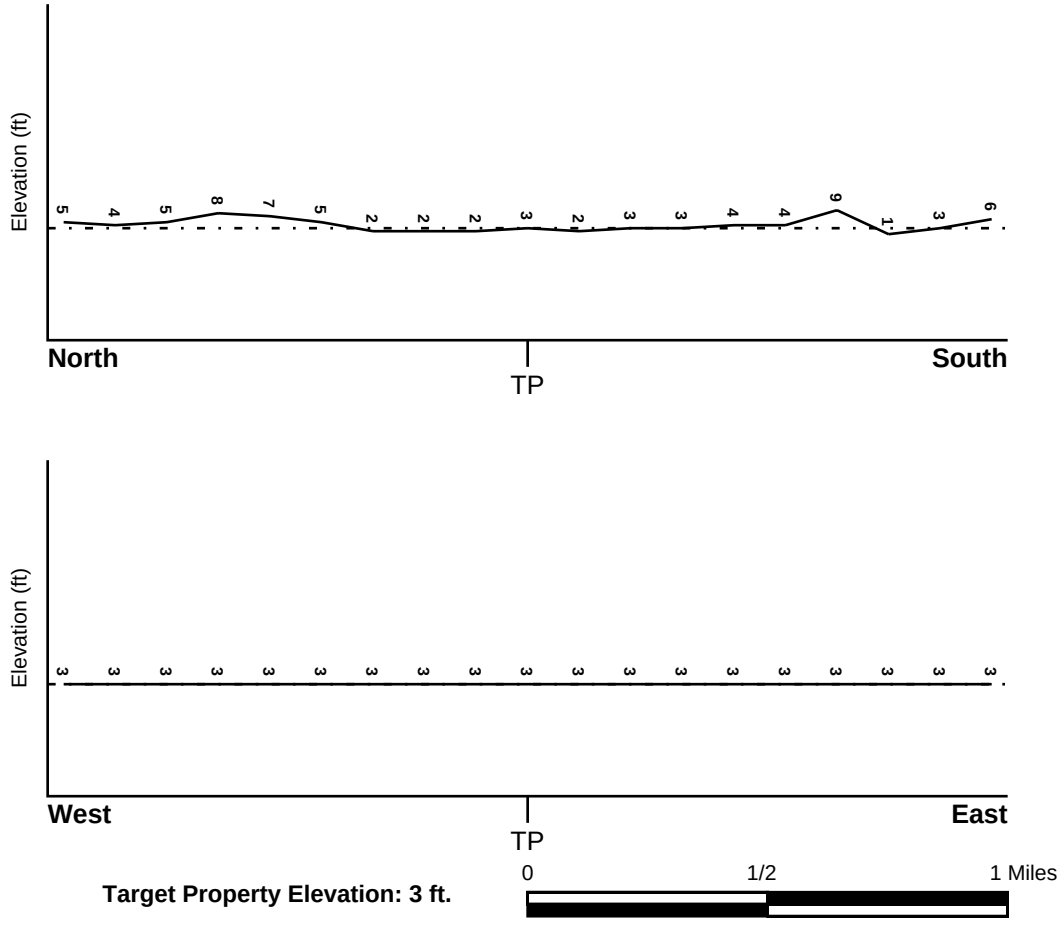

Source: Topography has been determined from the USGS 7.5' Digital Elevation Model and should be evaluated on a relative (not an absolute) basis. Relative elevation information between sites of close proximity should be field verified.

GEOCHECK® - PHYSICAL SETTING SOURCE SUMMARY

HYDROLOGIC INFORMATION

Surface water can act as a hydrologic barrier to groundwater flow. Such hydrologic information can be used to assist the environmental professional in forming an opinion about the impact of nearby contaminated properties or, should contamination exist on the target property, what downgradient sites might be impacted.

Refer to the Physical Setting Source Map following this summary for hydrologic information (major waterways and bodies of water).

FEMA FLOOD ZONE

Flood Plain Panel at Target Property	FEMA Source Type
12011C0366H	FEMA FIRM Flood data

Additional Panels in search area:	FEMA Source Type
12011C0358H	FEMA FIRM Flood data
12011C0362H	FEMA FIRM Flood data

NATIONAL WETLAND INVENTORY

NWI Quad at Target Property	NWI Electronic Data Coverage
FORT LAUDERDALE NORTH	YES - refer to the Overview Map and Detail Map

HYDROGEOLOGIC INFORMATION

Hydrogeologic information obtained by installation of wells on a specific site can often be an indicator of groundwater flow direction in the immediate area. Such hydrogeologic information can be used to assist the environmental professional in forming an opinion about the impact of nearby contaminated properties or, should contamination exist on the target property, what downgradient sites might be impacted.

Site-Specific Hydrogeological Data*:

Search Radius:	1.25 miles
Status:	Not found

AQUIFLOW®

Search Radius: 1.000 Mile.

EDR has developed the AQUIFLOW Information System to provide data on the general direction of groundwater flow at specific points. EDR has reviewed reports submitted by environmental professionals to regulatory authorities at select sites and has extracted the date of the report, groundwater flow direction as determined hydrogeologically, and the depth to water table.

MAP ID	LOCATION FROM TP	GENERAL DIRECTION GROUNDWATER FLOW
25	1/2 - 1 Mile WNW	NW
36	1/2 - 1 Mile NW	S
H41	1/2 - 1 Mile SW	N-NE
H45	1/2 - 1 Mile SW	ESE
M67	1/2 - 1 Mile North	W
1G	1/2 - 1 Mile North	W
2G	1/2 - 1 Mile NW	S

* ©1996 Site−specific hydrogeological data gathered by CERCLIS Alerts, Inc., Bainbridge Island, WA. All rights reserved. All of the information and opinions presented are those of the cited EPA report(s), which were completed under a Comprehensive Environmental Response Compensation and Liability Information System (CERCLIS) investigation.

GEOCHECK® - PHYSICAL SETTING SOURCE SUMMARY

MAP ID	LOCATION FROM TP	GENERAL DIRECTION GROUNDWATER FLOW
3G	1/2 - 1 Mile WNW	NW
4G	1/2 - 1 Mile SW	N-NE
5G	1/2 - 1 Mile SW	ESE

For additional site information, refer to Physical Setting Source Map Findings.

GEOCHECK® - PHYSICAL SETTING SOURCE SUMMARY

GROUNDWATER FLOW VELOCITY INFORMATION

Groundwater flow velocity information for a particular site is best determined by a qualified environmental professional using site specific geologic and soil strata data. If such data are not reasonably ascertainable, it may be necessary to rely on other sources of information, including geologic age identification, rock stratigraphic unit and soil characteristics data collected on nearby properties and regional soil information. In general, contaminant plumes move more quickly through sandy-gravelly types of soils than silty-clayey types of soils.

GEOLOGIC INFORMATION IN GENERAL AREA OF TARGET PROPERTY

Geologic information can be used by the environmental professional in forming an opinion about the relative speed at which contaminant migration may be occurring.

ROCK STRATIGRAPHIC UNIT

Era:	Cenozoic
System:	Quaternary
Series:	Pleistocene
Code:	Qp *(decoded above as Era, System & Series)*

GEOLOGIC AGE IDENTIFICATION

Category: Stratifed Sequence

Geologic Age and Rock Stratigraphic Unit Source: P.G. Schruben, R.E. Arndt and W.J. Bawiec, Geology of the Conterminous U.S. at 1:2,500,000 Scale - a digital representation of the 1974 P.B. King and H.M. Beikman Map, USGS Digital Data Series DDS - 11 (1994).

SSURGO SOIL MAP - 7810905.2s

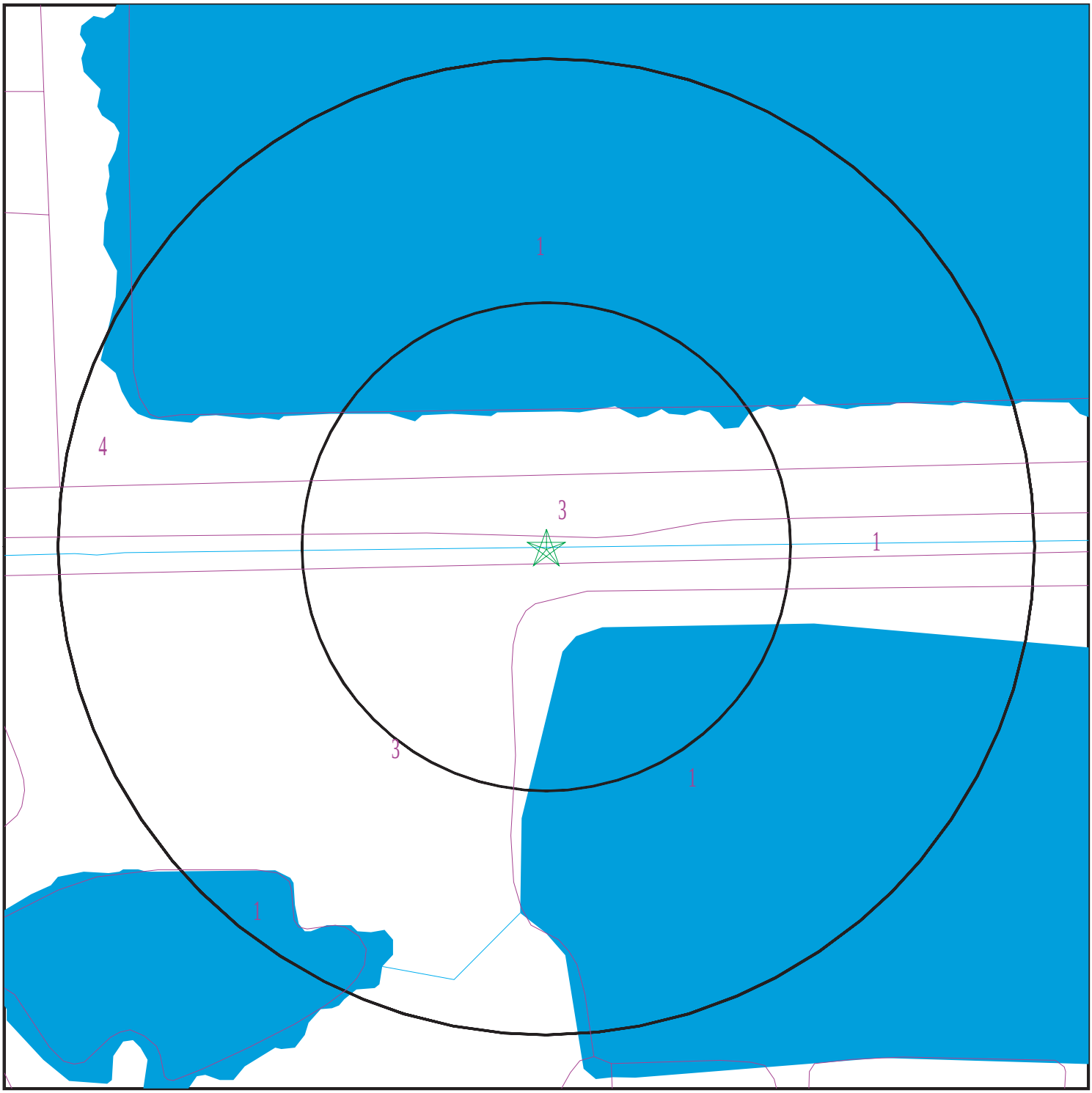

SITE NAME:	SFWMD - S36 Spillway	CLIENT:	AECOM
ADDRESS:	Fort Lauderdale Fort Lauderdale FL 33309	CONTACT:	Kelsey Esteves
LAT/LONG:	26.173183 / 80.179123	INQUIRY #:	7810905.2s
		DATE:	November 01, 2024 4:33 pm

Copyright © 2024 EDR, Inc. © 2015 TomTom Rel. 2015.

GEOCHECK® - PHYSICAL SETTING SOURCE SUMMARY

DOMINANT SOIL COMPOSITION IN GENERAL AREA OF TARGET PROPERTY

The U.S. Department of Agriculture's (USDA) Soil Conservation Service (SCS) leads the National Cooperative Soil Survey (NCSS) and is responsible for collecting, storing, maintaining and distributing soil survey information for privately owned lands in the United States. A soil map in a soil survey is a representation of soil patterns in a landscape. The following information is based on Soil Conservation Service SSURGO data.

Soil Map ID: 1

Soil Component Name: Water

Soil Surface Texture:
Hydrologic Group: Not reported

Soil Drainage Class:
Hydric Status: Unknown

Corrosion Potential - Uncoated Steel: Not Reported

Depth to Bedrock Min: > 0 inches

Depth to Watertable Min: > 0 inches

No Layer Information available.

Soil Map ID: 2

Soil Component Name: Urban land

Soil Surface Texture: variable

Hydrologic Group: Class D - Very slow infiltration rates. Soils are clayey, have a high water table, or are shallow to an impervious layer.

Soil Drainage Class:
Hydric Status: Not hydric

Corrosion Potential - Uncoated Steel: Not Reported

Depth to Bedrock Min: > 0 inches

Depth to Watertable Min: > 0 inches

Soil Layer Information							
	Boundary			Classification		Saturated hydraulic conductivity micro m/sec	Soil Reaction (pH)
Layer	Upper	Lower	Soil Texture Class	AASHTO Group	Unified Soil		
1	0 inches	5 inches	variable	Not reported	Not reported	Max: Min:	Max: Min:

Soil Map ID: 3

Soil Component Name: Udorthents

Soil Surface Texture: cobbly sand

Hydrologic Group: Class A - High infiltration rates. Soils are deep, well drained to excessively drained sands and gravels.

Soil Drainage Class: Well drained

Hydric Status: Not hydric

Corrosion Potential - Uncoated Steel: Low

Depth to Bedrock Min: > 0 inches

Depth to Watertable Min: > 0 inches

Soil Layer Information							
	Boundary			Classification		Saturated hydraulic conductivity micro m/sec	Soil Reaction (pH)
Layer	Upper	Lower	Soil Texture Class	AASHTO Group	Unified Soil		
1	0 inches	57 inches	cobbly sand	Not reported	Not reported	Max: 141 Min: 42	Max: 8.4 Min: 7.4

Soil Map ID: 4

Soil Component Name: Matlacha

Soil Surface Texture: gravelly sand

Hydrologic Group: Class C - Slow infiltration rates. Soils with layers impeding downward movement of water, or soils with moderately fine or fine textures.

Soil Drainage Class: Somewhat poorly drained

GEOCHECK® - PHYSICAL SETTING SOURCE SUMMARY

Hydric Status: Not hydric

Corrosion Potential - Uncoated Steel: High

Depth to Bedrock Min: > 127 inches

Depth to Watertable Min: > 76 inches

Soil Layer Information							
	Boundary			Classification		Saturated hydraulic conductivity micro m/sec	Soil Reaction (pH)
Layer	Upper	Lower	Soil Texture Class	AASHTO Group	Unified Soil		
1	0 inches	22 inches	gravelly sand	Not reported	Not reported	Max: 141 Min: 14	Max: Min:
2	22 inches	44 inches	fine sand	Not reported	Not reported	Max: 141 Min: 14	Max: Min:
3	44 inches	48 inches	fine sandy loam	Not reported	Not reported	Max: 141 Min: 14	Max: Min:
4	48 inches	48 inches	bedrock	Not reported	Not reported	Max: 141 Min: 14	Max: Min:

LOCAL / REGIONAL WATER AGENCY RECORDS

EDR Local/Regional Water Agency records provide water well information to assist the environmental professional in assessing sources that may impact ground water flow direction, and in forming an opinion about the impact of contaminant migration on nearby drinking water wells.

WELL SEARCH DISTANCE INFORMATION

DATABASE	SEARCH DISTANCE (miles)
Federal USGS	1.000
Federal FRDS PWS	Nearest PWS within 1 mile
State Database	1.000

FEDERAL USGS WELL INFORMATION

MAP ID	WELL ID	LOCATION FROM TP
A1	USGS40000235449	0 - 1/8 Mile ENE
A4	USGS40000235450	0 - 1/8 Mile WNW
A6	USGS40000235448	0 - 1/8 Mile ENE
A7	USGS40000235447	0 - 1/8 Mile ENE
43	USGS40000235484	1/2 - 1 Mile ENE
J49	USGS40000235459	1/2 - 1 Mile ENE
I51	USGS40000235511	1/2 - 1 Mile NE
L60	USGS40000235458	1/2 - 1 Mile East

GEOCHECK® - PHYSICAL SETTING SOURCE SUMMARY

FEDERAL USGS WELL INFORMATION

MAP ID	WELL ID	LOCATION FROM TP
62	USGS40000235517	1/2 - 1 Mile NE
64	USGS40000235497	1/2 - 1 Mile ENE
66	USGS40000235529	1/2 - 1 Mile NE
68	USGS40000235498	1/2 - 1 Mile WNW
69	USGS40000235461	1/2 - 1 Mile West
M70	USGS40000235541	1/2 - 1 Mile North

FEDERAL FRDS PUBLIC WATER SUPPLY SYSTEM INFORMATION

MAP ID	WELL ID	LOCATION FROM TP
No PWS System Found		

Note: PWS System location is not always the same as well location.

STATE DATABASE WELL INFORMATION

MAP ID	WELL ID	LOCATION FROM TP
A2	FLSO13020591814	0 - 1/8 Mile WNW
A3	FLDGW7000004068	0 - 1/8 Mile ENE
A5	FLDGW7000004200	0 - 1/8 Mile ENE
A8	FLDGW7000004076	0 - 1/8 Mile WNW
A9	FLDGW7000003969	0 - 1/8 Mile WNW
10	FLSO13020593687	0 - 1/8 Mile NW
11	FLSO13020593685	1/8 - 1/4 Mile ENE
12	FLSO13020592698	1/4 - 1/2 Mile ENE
13	FLSO13020583327	1/4 - 1/2 Mile WNW
B14	FLSO13020648024	1/4 - 1/2 Mile South
B15	FLSO13020648025	1/4 - 1/2 Mile SSW
C16	FLSO13020583333	1/4 - 1/2 Mile NW
C17	FLSO13020583329	1/4 - 1/2 Mile WNW
18	FLSO13020592696	1/4 - 1/2 Mile NNE
19	FLSO13020593683	1/4 - 1/2 Mile ENE
20	FLSO13020583331	1/4 - 1/2 Mile NW
21	FLSO13020477326	1/2 - 1 Mile NNW
22	FLSO13020636518	1/2 - 1 Mile SSE
23	FLSO13020608366	1/2 - 1 Mile West
D24	FLSO13020595837	1/2 - 1 Mile SSE
26	FLSO13020593677	1/2 - 1 Mile NNE
27	FLSO13020397809	1/2 - 1 Mile WNW
E28	FLSO13020640158	1/2 - 1 Mile SE
29	FLSO13020599109	1/2 - 1 Mile WSW
D30	FLSO13020642781	1/2 - 1 Mile SSE
31	FLSO13020491174	1/2 - 1 Mile ENE
F32	FLSO13020593681	1/2 - 1 Mile NE
33	FLSO13020537689	1/2 - 1 Mile ENE
F34	FLSO13020593679	1/2 - 1 Mile NE
35	FLSO13020638764	1/2 - 1 Mile SE
37	FLSO13020574545	1/2 - 1 Mile West

GEOCHECK® - PHYSICAL SETTING SOURCE SUMMARY

STATE DATABASE WELL INFORMATION

MAP ID	WELL ID	LOCATION FROM TP
E38	FLSO13020615962	1/2 - 1 Mile SE
39	FLSO13020570691	1/2 - 1 Mile WSW
G40	FLSO13020481209	1/2 - 1 Mile SSW
G42	FLSO13020447909	1/2 - 1 Mile SSW
G44	FLSO13020531353	1/2 - 1 Mile SSW
H46	FLSA13000015938	1/2 - 1 Mile SSW
I47	FLSO13020636996	1/2 - 1 Mile NE
J48	FLDGW7000004771	1/2 - 1 Mile ENE
50	FLSO13020574546	1/2 - 1 Mile WSW
52	FLSA13000015939	1/2 - 1 Mile SSW
53	FLSO13020570692	1/2 - 1 Mile SW
54	FLSO13020616042	1/2 - 1 Mile SSW
55	FLSO13020647349	1/2 - 1 Mile SW
56	FLSO13020421781	1/2 - 1 Mile ESE
K57	FLSO13020637001	1/2 - 1 Mile North
K58	FLSO13020637000	1/2 - 1 Mile North
59	FLSO13020643617	1/2 - 1 Mile SSW
L61	FLDGW7000003883	1/2 - 1 Mile East
63	FLSO13020647347	1/2 - 1 Mile SW
65	FLSO13020624524	1/2 - 1 Mile ESE

PHYSICAL SETTING SOURCE MAP - 7810905.2s



- County Boundary
- Major Roads
- Contour Lines
- Airports
- Earthquake epicenter, Richter 5 or greater
- Water Wells
- Public Water Supply Wells
- Cluster of Multiple Icons

0 1/4 1/2 1 Miles

- Groundwater Flow Direction
- GI Indeterminate Groundwater Flow at Location
- GV Groundwater Flow Varies at Location
- HD Closest Hydrogeological Data
- Oil, gas or related wells
- Sink holes

SITE NAME:	SFWMD - S36 Spillway	CLIENT:	AECOM
ADDRESS:	Fort Lauderdale Fort Lauderdale FL 33309	CONTACT:	Kelsey Esteves
LAT/LONG:	26.173183 / 80.179123	INQUIRY #:	7810905.2s
		DATE:	November 01, 2024 4:32 pm

Copyright © 2024 EDR, Inc. © 2015 TomTom Rel. 2015.

GEOCHECK® - PHYSICAL SETTING SOURCE MAP FINDINGS

Map ID
Direction
Distance
Elevation | Database | EDR ID Number

A1
ENE
0 - 1/8 Mile
Higher | **FED USGS** | **USGS40000235449**

Organization ID:	USGS-FL	Organization Name:	USGS Florida Water Science Center
Monitor Location:	G -2940	Type:	Well
Description:	Not Reported	HUC:	03090202
Drainage Area:	Not Reported	Drainage Area Units:	Not Reported
Contrib Drainage Area:	Not Reported	Contrib Drainage Area Unts:	Not Reported
Aquifer:	Floridan aquifer system	Formation Type:	Floridan Aquifer System
Aquifer Type:	Not Reported	Construction Date:	Not Reported
Well Depth:	1200	Well Depth Units:	ft
Well Hole Depth:	Not Reported	Well Hole Depth Units:	Not Reported

---

A2
WNW
0 - 1/8 Mile
Higher | **FL WELLS** | **FLSO13020591814**

WELLS - SO:

Permit #:	06-06088-W	Application #:	100728-4
Permit Type:	GP		
Project Name:	N W 39TH STREET CANAL TRAIL IMPROVEMENTS		
Land Use:	Landscape	Acres Served:	5.42
Facility ID:	256068	Facility Type:	PUMP
Facility Name:	C-13 Pump	Pump Type:	Centrifugal
Pump Diameter (in):	3	Well Diameter (in):	0
Pump Capacity:	100	Intake Depth (ft):	0
Intake Elevation (ft):	0	Well Depth (ft):	0
Casing Depth (ft):	0	Well Use:	Primary
Facility Status:	Proposed	Facility Type:	IRR
Source:	SFWMD Canal (C-13)	Permitted:	Yes

A3
ENE
0 - 1/8 Mile
Higher | **FL WELLS** | **FLDGW7000004068**

Database:	DEP GWIS - Generalized Water Information System Well Data (FDEP)		
Station ID:	44996	Station Name:	BF-2
Station Alias:	Not Reported	Waterbody:	FLORIDAN AQUIFER SYSTEM
Water Source:	CONFINED AQUIFER	Well Type:	Not Reported
Well Status:	Not Reported	Drill Date:	Not Reported
Total Depth (ft):	1600	Casing Depth (ft):	1500
Depth Screen Begins (ft):	1500	Depth Screen Ends (ft):	1600
Casing Diameter (in):	8	Casing Material:	STEEL

GEOCHECK® - PHYSICAL SETTING SOURCE MAP FINDINGS

Map ID
Direction
Distance
Elevation | Database | EDR ID Number

A4
WNW
0 - 1/8 Mile
Higher | **FED USGS** | **USGS40000235450**

Organization ID:	USGS-FL	Organization Name:	USGS Florida Water Science Center
Monitor Location:	G -2941	Type:	Well
Description:	Not Reported	HUC:	03090202
Drainage Area:	Not Reported	Drainage Area Units:	Not Reported
Contrib Drainage Area:	Not Reported	Contrib Drainage Area Unts:	Not Reported
Aquifer:	Floridan aquifer system	Formation Type:	Floridan Aquifer System
Aquifer Type:	Not Reported	Construction Date:	Not Reported
Well Depth:	1600	Well Depth Units:	ft
Well Hole Depth:	Not Reported	Well Hole Depth Units:	Not Reported

---

A5
ENE
0 - 1/8 Mile
Higher | **FL WELLS** | **FLDGW7000004200**

Database:	DEP GWIS - Generalized Water Information System Well Data (FDEP)		
Station ID:	46683	Station Name:	BF-1
Station Alias:	Not Reported	Waterbody:	Not Reported
Water Source:	CONFINED AQUIFER	Well Type:	Not Reported
Well Status:	Not Reported	Drill Date:	Not Reported
Total Depth (ft):	2280	Casing Depth (ft):	Not Reported
Depth Screen Begins (ft):	2080	Depth Screen Ends (ft):	2280
Casing Diameter (in):	Not Reported	Casing Material:	Not Reported

---

A6
ENE
0 - 1/8 Mile
Higher | **FED USGS** | **USGS40000235448**

Organization ID:	USGS-FL	Organization Name:	USGS Florida Water Science Center
Monitor Location:	G -2939	Type:	Well
Description:	Not Reported	HUC:	03090202
Drainage Area:	Not Reported	Drainage Area Units:	Not Reported
Contrib Drainage Area:	Not Reported	Contrib Drainage Area Unts:	Not Reported
Aquifer:	Floridan aquifer system	Formation Type:	Floridan Aquifer System
Aquifer Type:	Not Reported	Construction Date:	Not Reported
Well Depth:	1600	Well Depth Units:	ft
Well Hole Depth:	Not Reported	Well Hole Depth Units:	Not Reported

---

A7
ENE
0 - 1/8 Mile
Higher | **FED USGS** | **USGS40000235447**

Organization ID:	USGS-FL	Organization Name:	USGS Florida Water Science Center
Monitor Location:	G -2938	Type:	Well
Description:	Not Reported	HUC:	03090202
Drainage Area:	Not Reported	Drainage Area Units:	Not Reported
Contrib Drainage Area:	Not Reported	Contrib Drainage Area Unts:	Not Reported

Aquifer:	Floridan aquifer system	Formation Type:	Floridan Aquifer System
Aquifer Type:	Not Reported	Construction Date:	Not Reported
Well Depth:	2260	Well Depth Units:	ft
Well Hole Depth:	2280	Well Hole Depth Units:	ft

A8
WNW
0 - 1/8 Mile
Higher

FL WELLS **FLDGW7000004076**

Database:	DEP GWIS - Generalized Water Information System Well Data (FDEP)		
Station ID:	45004	Station Name:	BF-4S
Station Alias:	Not Reported	Waterbody:	Not Reported
Water Source:	CONFINED AQUIFER	Well Type:	Not Reported
Well Status:	Not Reported	Drill Date:	Not Reported
Total Depth (ft):	1200	Casing Depth (ft):	Not Reported
Depth Screen Begins (ft):	1000	Depth Screen Ends (ft):	1200
Casing Diameter (in):	4	Casing Material:	STEEL

A9
WNW
0 - 1/8 Mile
Higher

FL WELLS **FLDGW7000003969**

Database:	DEP GWIS - Generalized Water Information System Well Data (FDEP)		
Station ID:	43246	Station Name:	BF-4M
Station Alias:	Not Reported	Waterbody:	AVON-PARK PERMEABLE ZONE
Water Source:	CONFINED AQUIFER		
Well Type:	GROUND WATER QUALITY MONITORING WELL		
Well Status:	FLOWING,ACTIVE,NOT FREE FLOWNG		
Drill Date:	31-JUL-93	Total Depth (ft):	1600
Casing Depth (ft):	1500	Depth Screen Begins (ft):	Not Reported
Depth Screen Ends (ft):	Not Reported	Casing Diameter (in):	2
Casing Material:	STEEL		

10
NW
0 - 1/8 Mile
Higher

FL WELLS **FLSO13020593687**

WELLS - SO:

Permit #:	06-05176-W	Application #:	120717-5
Permit Type:	GP	Project Name:	LAKE EMERALD OWNERS ASSOCIATION
Land Use:	Landscape	Acres Served:	40
Facility ID:	216066	Facility Type:	PUMP
Facility Name:	8	Pump Type:	Suction
Pump Diameter (in):	3	Well Diameter (in):	0
Pump Capacity:	250	Intake Depth (ft):	0
Intake Elevation (ft):	6	Well Depth (ft):	0
Casing Depth (ft):	0	Well Use:	Primary
Facility Status:	Existing	Facility Type:	IRR
Source:	On-site Lake(s)	Permitted:	Yes

GEOCHECK® - PHYSICAL SETTING SOURCE MAP FINDINGS

Map ID
Direction
Distance
Elevation | Database | EDR ID Number

11
ENE
1/8 - 1/4 Mile
Higher | **FL WELLS** | **FLSO13020593685**

WELLS - SO:

Permit #:	06-05176-W	Application #:	120717-5
Permit Type:	GP	Project Name:	LAKE EMERALD OWNERS ASSOCIATION
Land Use:	Landscape	Acres Served:	40
Facility ID:	216065	Facility Type:	PUMP
Facility Name:	7	Pump Type:	Suction
Pump Diameter (in):	3	Well Diameter (in):	0
Pump Capacity:	250	Intake Depth (ft):	0
Intake Elevation (ft):	6	Well Depth (ft):	0
Casing Depth (ft):	0	Well Use:	Primary
Facility Status:	Existing	Facility Type:	IRR
Source:	On-site Lake(s)	Permitted:	Yes

12
ENE
1/4 - 1/2 Mile
Higher | **FL WELLS** | **FLSO13020592698**

WELLS - SO:

Permit #:	06-05176-W	Application #:	120717-5
Permit Type:	GP	Project Name:	LAKE EMERALD OWNERS ASSOCIATION
Land Use:	Landscape	Acres Served:	40
Facility ID:	216064	Facility Type:	PUMP
Facility Name:	6	Pump Type:	Suction
Pump Diameter (in):	3	Well Diameter (in):	0
Pump Capacity:	250	Intake Depth (ft):	0
Intake Elevation (ft):	6	Well Depth (ft):	0
Casing Depth (ft):	0	Well Use:	Primary
Facility Status:	Existing	Facility Type:	IRR
Source:	On-site Lake(s)	Permitted:	Yes

13
WNW
1/4 - 1/2 Mile
Higher | **FL WELLS** | **FLSO13020583327**

WELLS - SO:

Permit #:	06-04696-W	Application #:	230216-6
Permit Type:	GP		
Project Name:	ORIOLE ELEM/JAMES S RICKARDS, SUNRISE & LAUDERDALE LAKES MID		
Land Use:	Landscape	Acres Served:	16.5
Facility ID:	192972	Facility Type:	WELL
Facility Name:	3	Pump Type:	Centrifugal
Pump Diameter (in):	0	Well Diameter (in):	4
Pump Capacity:	120	Intake Depth (ft):	0
Intake Elevation (ft):	0	Well Depth (ft):	80
Casing Depth (ft):	80	Well Use:	Primary
Facility Status:	Existing	Facility Type:	IRR
Source:	Biscayne Aquifer	Permitted:	Yes

Map ID
Direction
Distance
Elevation | Database | EDR ID Number

B14
South
1/4 - 1/2 Mile
Higher

FL WELLS **FLSO13020648024**

WELLS - SO:

Permit #:	06-07578-W	Application #:	170803-9
Permit Type:	GP	Project Name:	PINES
Land Use:	Landscape	Acres Served:	4.6
Facility ID:	277294	Facility Type:	WELL
Facility Name:	WELL-1	Pump Type:	Centrifugal
Pump Diameter (in):	0	Well Diameter (in):	3
Pump Capacity:	35	Intake Depth (ft):	0
Intake Elevation (ft):	0	Well Depth (ft):	50
Casing Depth (ft):	40	Well Use:	Primary
Facility Status:	Proposed	Facility Type:	IRR
Source:	Biscayne Aquifer	Permitted:	Yes

B15
SSW
1/4 - 1/2 Mile
Higher

FL WELLS **FLSO13020648025**

WELLS - SO:

Permit #:	06-07578-W	Application #:	170803-9
Permit Type:	GP	Project Name:	PINES
Land Use:	Landscape	Acres Served:	4.6
Facility ID:	277336	Facility Type:	WELL
Facility Name:	WELL-2	Pump Type:	Centrifugal
Pump Diameter (in):	0	Well Diameter (in):	3
Pump Capacity:	35	Intake Depth (ft):	0
Intake Elevation (ft):	0	Well Depth (ft):	50
Casing Depth (ft):	40	Well Use:	Primary
Facility Status:	Proposed	Facility Type:	IRR
Source:	Biscayne Aquifer	Permitted:	Yes

C16
NW
1/4 - 1/2 Mile
Higher

FL WELLS **FLSO13020583333**

WELLS - SO:

Permit #:	06-04696-W	Application #:	230216-6
Permit Type:	GP		
Project Name:	ORIOLE ELEM/JAMES S RICKARDS, SUNRISE & LAUDERDALE LAKES MID		
Land Use:	Landscape	Acres Served:	16.5
Facility ID:	192975	Facility Type:	WELL
Facility Name:	6	Pump Type:	Centrifugal
Pump Diameter (in):	0	Well Diameter (in):	6
Pump Capacity:	120	Intake Depth (ft):	0
Intake Elevation (ft):	0	Well Depth (ft):	80
Casing Depth (ft):	80	Well Use:	Primary
Facility Status:	Existing	Facility Type:	IRR
Source:	Biscayne Aquifer	Permitted:	Yes

Map ID
Direction
Distance
Elevation | Database | EDR ID Number

C17
WNW
1/4 - 1/2 Mile
Higher | **FL WELLS** | **FLSO13020583329**

WELLS - SO:

Permit #:	06-04696-W	Application #:	230216-6
Permit Type:	GP		
Project Name:	ORIOLE ELEM/JAMES S RICKARDS, SUNRISE & LAUDERDALE LAKES MID		
Land Use:	Landscape	Acres Served:	16.5
Facility ID:	192973	Facility Type:	WELL
Facility Name:	4	Pump Type:	Centrifugal
Pump Diameter (in):	0	Well Diameter (in):	6
Pump Capacity:	200	Intake Depth (ft):	0
Intake Elevation (ft):	0	Well Depth (ft):	80
Casing Depth (ft):	80	Well Use:	Primary
Facility Status:	Existing	Facility Type:	IRR
Source:	Biscayne Aquifer	Permitted:	Yes

18
NNE
1/4 - 1/2 Mile
Higher | **FL WELLS** | **FLSO13020592696**

WELLS - SO:

Permit #:	06-05176-W	Application #:	120717-5
Permit Type:	GP	Project Name:	LAKE EMERALD OWNERS ASSOCIATION
Land Use:	Landscape	Acres Served:	40
Facility ID:	216059	Facility Type:	PUMP
Facility Name:	1	Pump Type:	Suction
Pump Diameter (in):	3	Well Diameter (in):	0
Pump Capacity:	250	Intake Depth (ft):	0
Intake Elevation (ft):	6	Well Depth (ft):	0
Casing Depth (ft):	0	Well Use:	Primary
Facility Status:	Existing	Facility Type:	IRR
Source:	On-site Lake(s)	Permitted:	Yes

19
ENE
1/4 - 1/2 Mile
Higher | **FL WELLS** | **FLSO13020593683**

WELLS - SO:

Permit #:	06-05176-W	Application #:	120717-5
Permit Type:	GP	Project Name:	LAKE EMERALD OWNERS ASSOCIATION
Land Use:	Landscape	Acres Served:	40
Facility ID:	216063	Facility Type:	PUMP
Facility Name:	5	Pump Type:	Suction
Pump Diameter (in):	3	Well Diameter (in):	0
Pump Capacity:	250	Intake Depth (ft):	0
Intake Elevation (ft):	6	Well Depth (ft):	0
Casing Depth (ft):	0	Well Use:	Primary
Facility Status:	Existing	Facility Type:	IRR
Source:	On-site Lake(s)	Permitted:	Yes

GEOCHECK® - PHYSICAL SETTING SOURCE MAP FINDINGS

Map ID
Direction
Distance
Elevation | Database | EDR ID Number

20
NW
1/4 - 1/2 Mile
Higher

FL WELLS **FLSO13020583331**

WELLS - SO:

Permit #:	06-04696-W	Application #:	230216-6
Permit Type:	GP		
Project Name:	ORIOLE ELEM/JAMES S RICKARDS, SUNRISE & LAUDERDALE LAKES MID		
Land Use:	Landscape	Acres Served:	16.5
Facility ID:	192974	Facility Type:	WELL
Facility Name:	5	Pump Type:	Centrifugal
Pump Diameter (in):	0	Well Diameter (in):	6
Pump Capacity:	300	Intake Depth (ft):	0
Intake Elevation (ft):	0	Well Depth (ft):	80
Casing Depth (ft):	80	Well Use:	Primary
Facility Status:	Existing	Facility Type:	IRR
Source:	Biscayne Aquifer	Permitted:	Yes

21
NNW
1/2 - 1 Mile
Higher

FL WELLS **FLSO13020477326**

WELLS - SO:

Permit #:	06-02968-W	Application #:	220503-1
Permit Type:	GP	Project Name:	BRIDGEWATER PLACE
Land Use:	Landscape	Acres Served:	3.9
Facility ID:	42901	Facility Type:	PUMP
Facility Name:	1	Pump Type:	Centrifugal
Pump Diameter (in):	3	Well Diameter (in):	0
Pump Capacity:	200	Intake Depth (ft):	0
Intake Elevation (ft):	5	Well Depth (ft):	0
Casing Depth (ft):	0	Well Use:	Primary
Facility Status:	Existing	Facility Type:	IRR
Source:	Off-site Lake(s)	Permitted:	Yes

22
SSE
1/2 - 1 Mile
Higher

FL WELLS **FLSO13020636518**

WELLS - SO:

Permit #:	06-07838-W	Application #:	190130-11
Permit Type:	GP	Project Name:	THE OAKS AT OAKLAND FOREST
Land Use:	Landscape	Acres Served:	3.5
Facility ID:	280902	Facility Type:	WELL
Facility Name:	Well 1	Pump Type:	Centrifugal
Pump Diameter (in):	0	Well Diameter (in):	4
Pump Capacity:	120	Intake Depth (ft):	0
Intake Elevation (ft):	0	Well Depth (ft):	90
Casing Depth (ft):	80	Well Use:	Primary
Facility Status:	Proposed	Facility Type:	IRR
Source:	Biscayne Aquifer	Permitted:	Yes

GEOCHECK® - PHYSICAL SETTING SOURCE MAP FINDINGS

Map ID
Direction
Distance
Elevation | Database | EDR ID Number

23
West
1/2 - 1 Mile
Higher

FL WELLS **FLSO13020608366**

WELLS - SO:

Permit #:	06-06604-W	Application #:	121012-19
Permit Type:	GP	Project Name:	INTERNATIONAL COLD STORAGE
Land Use:	Landscape	Acres Served:	2
Facility ID:	264072	Facility Type:	WELL
Facility Name:	Well 1	Pump Type:	Centrifugal
Pump Diameter (in):	0	Well Diameter (in):	3
Pump Capacity:	75	Intake Depth (ft):	0
Intake Elevation (ft):	0	Well Depth (ft):	50
Casing Depth (ft):	30	Well Use:	Primary
Facility Status:	Proposed	Facility Type:	IRR
Source:	Biscayne Aquifer	Permitted:	Yes

D24
SSE
1/2 - 1 Mile
Higher

FL WELLS **FLSO13020595837**

WELLS - SO:

Permit #:	06-05144-W	Application #:	070620-25
Permit Type:	GP	Project Name:	RACETRAC PETROLEUM
Land Use:	Landscape	Acres Served:	1.19
Facility ID:	215103	Facility Type:	WELL
Facility Name:	W-1	Pump Type:	Centrifugal
Pump Diameter (in):	0	Well Diameter (in):	3
Pump Capacity:	50	Intake Depth (ft):	20
Intake Elevation (ft):	0	Well Depth (ft):	80
Casing Depth (ft):	60	Well Use:	Primary
Facility Status:	Proposed	Facility Type:	IRR
Source:	Biscayne Aquifer	Permitted:	Yes

25
WNW
1/2 - 1 Mile
Higher

Site ID:	8733479
Groundwater Flow:	NW
Water Table Depth:	5.42-6.07
Date:	6/93

AQUIFLOW **901**

26
NNE
1/2 - 1 Mile
Higher

FL WELLS **FLSO13020593677**

WELLS - SO:

Permit #:	06-05176-W	Application #:	120717-5
Permit Type:	GP	Project Name:	LAKE EMERALD OWNERS ASSOCIATION
Land Use:	Landscape	Acres Served:	40
Facility ID:	216060	Facility Type:	PUMP
Facility Name:	2	Pump Type:	Suction
Pump Diameter (in):	3	Well Diameter (in):	0
Pump Capacity:	250	Intake Depth (ft):	0

Intake Elevation (ft):	6	Well Depth (ft):	0
Casing Depth (ft):	0	Well Use:	Primary
Facility Status:	Existing	Facility Type:	IRR
Source:	On-site Lake(s)	Permitted:	Yes

27
WNW
1/2 - 1 Mile
Higher

FL WELLS **FLSO13020397809**

WELLS - SO:

Permit #:	06-03256-W	Application #:	010620-2
Permit Type:	GP	Project Name:	THINK LIFE PROPERTY
Land Use:	Landscape	Acres Served:	.25
Facility ID:	108361	Facility Type:	WELL
Facility Name:	1	Pump Type:	Centrifugal
Pump Diameter (in):	0	Well Diameter (in):	1.5
Pump Capacity:	40	Intake Depth (ft):	0
Intake Elevation (ft):	0	Well Depth (ft):	70
Casing Depth (ft):	0	Well Use:	Primary
Facility Status:	Proposed	Facility Type:	IRR
Source:	Biscayne Aquifer	Permitted:	Yes

E28
SE
1/2 - 1 Mile
Higher

FL WELLS **FLSO13020640158**

WELLS - SO:

Permit #:	06-08283-W	Application #:	220630-6
Permit Type:	GP	Project Name:	OAKLAND PARK SELF STORAGE
Land Use:	Landscape	Acres Served:	2.53
Facility ID:	290588	Facility Type:	WELL
Facility Name:	Well 1	Pump Type:	Centrifugal
Pump Diameter (in):	0	Well Diameter (in):	2
Pump Capacity:	50	Intake Depth (ft):	0
Intake Elevation (ft):	0	Well Depth (ft):	100
Casing Depth (ft):	90	Well Use:	Primary
Facility Status:	Proposed	Facility Type:	IRR
Source:	Biscayne Aquifer	Permitted:	Yes

29
WSW
1/2 - 1 Mile
Higher

FL WELLS **FLSO13020599109**

WELLS - SO:

Permit #:	06-05522-W	Application #:	080701-13
Permit Type:	GP	Project Name:	PARADISE KEY OF OAKLAND PARK
Land Use:	Landscape	Acres Served:	1
Facility ID:	224856	Facility Type:	PUMP
Facility Name:	P-1	Pump Type:	Centrifugal
Pump Diameter (in):	3	Well Diameter (in):	0
Pump Capacity:	150	Intake Depth (ft):	0
Intake Elevation (ft):	-2	Well Depth (ft):	0
Casing Depth (ft):	0	Well Use:	Primary

Facility Status:	Proposed	Facility Type:	IRR
Source:	On-site Lake(s)	Permitted:	Yes

D30
SSE
1/2 - 1 Mile
Higher

FL WELLS **FLSO13020642781**

WELLS - SO:

Permit #:	06-07608-W	Application #:	171004-5
Permit Type:	GP	Project Name:	FRESNESIUS KIDNEY CARE
Land Use:	Landscape	Acres Served:	.3
Facility ID:	277661	Facility Type:	WELL
Facility Name:	WELL	Pump Type:	Centrifugal
Pump Diameter (in):	0	Well Diameter (in):	2
Pump Capacity:	40	Intake Depth (ft):	0
Intake Elevation (ft):	0	Well Depth (ft):	50
Casing Depth (ft):	40	Well Use:	Primary
Facility Status:	Proposed	Facility Type:	IRR
Source:	Biscayne Aquifer	Permitted:	Yes

31
ENE
1/2 - 1 Mile
Higher

FL WELLS **FLSO13020491174**

WELLS - SO:

Permit #:	06-03563-W	Application #:	020708-7
Permit Type:	GP	Project Name:	CRYSTAL LAKE APARTMENTS
Land Use:	Landscape	Acres Served:	2
Facility ID:	121108	Facility Type:	PUMP
Facility Name:	1	Pump Type:	Centrifugal
Pump Diameter (in):	3	Well Diameter (in):	0
Pump Capacity:	120	Intake Depth (ft):	0
Intake Elevation (ft):	0	Well Depth (ft):	0
Casing Depth (ft):	0	Well Use:	Primary
Facility Status:	Existing	Facility Type:	IRR
Source:	SFWMD Canal (C-13)	Permitted:	Yes

F32
NE
1/2 - 1 Mile
Higher

FL WELLS **FLSO13020593681**

WELLS - SO:

Permit #:	06-05176-W	Application #:	120717-5
Permit Type:	GP	Project Name:	LAKE EMERALD OWNERS ASSOCIATION
Land Use:	Landscape	Acres Served:	40
Facility ID:	216062	Facility Type:	PUMP
Facility Name:	4	Pump Type:	Suction
Pump Diameter (in):	3	Well Diameter (in):	0
Pump Capacity:	250	Intake Depth (ft):	0
Intake Elevation (ft):	6	Well Depth (ft):	0
Casing Depth (ft):	0	Well Use:	Primary
Facility Status:	Existing	Facility Type:	IRR
Source:	On-site Lake(s)	Permitted:	Yes

GEOCHECK® - PHYSICAL SETTING SOURCE MAP FINDINGS

Map ID
Direction
Distance
Elevation | Database | EDR ID Number

33
ENE
1/2 - 1 Mile
Higher

FL WELLS **FLSO13020537689**

WELLS - SO:

Permit #:	06-03922-W	Application #:	030904-13
Permit Type:	GP	Project Name:	BRAZILIAN TEMPLE
Land Use:	Landscape	Acres Served:	2.7
Facility ID:	139480	Facility Type:	WELL
Facility Name:	Well 1	Pump Type:	Centrifugal
Pump Diameter (in):	0	Well Diameter (in):	4
Pump Capacity:	85	Intake Depth (ft):	0
Intake Elevation (ft):	0	Well Depth (ft):	60
Casing Depth (ft):	58	Well Use:	Primary
Facility Status:	Proposed	Facility Type:	IRR
Source:	Biscayne Aquifer	Permitted:	Yes

F34
NE
1/2 - 1 Mile
Higher

FL WELLS **FLSO13020593679**

WELLS - SO:

Permit #:	06-05176-W	Application #:	120717-5
Permit Type:	GP	Project Name:	LAKE EMERALD OWNERS ASSOCIATION
Land Use:	Landscape	Acres Served:	40
Facility ID:	216061	Facility Type:	PUMP
Facility Name:	3	Pump Type:	Suction
Pump Diameter (in):	3	Well Diameter (in):	0
Pump Capacity:	250	Intake Depth (ft):	0
Intake Elevation (ft):	6	Well Depth (ft):	0
Casing Depth (ft):	0	Well Use:	Primary
Facility Status:	Existing	Facility Type:	IRR
Source:	On-site Lake(s)	Permitted:	Yes

35
SE
1/2 - 1 Mile
Higher

FL WELLS **FLSO13020638764**

WELLS - SO:

Permit #:	06-08130-W	Application #:	210309-7
Permit Type:	GP	Project Name:	2121 W OAKLAND PARK BLVD
Land Use:	Landscape	Acres Served:	2.92
Facility ID:	286948	Facility Type:	WELL
Facility Name:	Well 1	Pump Type:	Electric Turbine
Pump Diameter (in):	0	Well Diameter (in):	3
Pump Capacity:	70	Intake Depth (ft):	0
Intake Elevation (ft):	0	Well Depth (ft):	60
Casing Depth (ft):	40	Well Use:	Primary
Facility Status:	Proposed	Facility Type:	IRR
Source:	Biscayne Aquifer	Permitted:	Yes

GEOCHECK® - PHYSICAL SETTING SOURCE MAP FINDINGS

Map ID
Direction
Distance
Elevation

			Database	EDR ID Number
36 **NW** **1/2 - 1 Mile** **Higher**	Site ID: Groundwater Flow: Water Table Depth: Date:	8731808 S 9-12 7/95	**AQUIFLOW**	**949**

37
West
1/2 - 1 Mile
Higher

FL WELLS **FLSO13020574545**

WELLS - SO:

Permit #:	06-05797-W	Application #:	090507-4
Permit Type:	GP	Project Name:	CAREFREE COVE
Land Use:	Landscape	Acres Served:	6
Facility ID:	229610	Facility Type:	PUMP
Facility Name:	Pump 1	Pump Type:	Suction
Pump Diameter (in):	3	Well Diameter (in):	0
Pump Capacity:	350	Intake Depth (ft):	0
Intake Elevation (ft):	0	Well Depth (ft):	0
Casing Depth (ft):	0	Well Use:	Primary
Facility Status:	Existing	Facility Type:	IRR
Source:	SFWMD Canal (C-13)	Permitted:	Yes

E38
SE
1/2 - 1 Mile
Higher

FL WELLS **FLSO13020615962**

WELLS - SO:

Permit #:	06-07346-W	Application #:	160531-11
Permit Type:	GP	Project Name:	E L E Y A L PLAZA
Land Use:	Landscape	Acres Served:	.286
Facility ID:	274071	Facility Type:	WELL
Facility Name:	Well 1	Pump Type:	Centrifugal
Pump Diameter (in):	0	Well Diameter (in):	2
Pump Capacity:	40	Intake Depth (ft):	0
Intake Elevation (ft):	0	Well Depth (ft):	50
Casing Depth (ft):	40	Well Use:	Primary
Facility Status:	Proposed	Facility Type:	IRR
Source:	Biscayne Aquifer	Permitted:	Yes

39
WSW
1/2 - 1 Mile
Higher

FL WELLS **FLSO13020570691**

WELLS - SO:

Permit #:	06-04906-W	Application #:	060331-26
Permit Type:	GP	Project Name:	ISLES OF OAKLAND PARK
Land Use:	Landscape	Acres Served:	5.89
Facility ID:	195928	Facility Type:	PUMP
Facility Name:	1	Pump Type:	Centrifugal
Pump Diameter (in):	6.13	Well Diameter (in):	0

Pump Capacity:	45	Intake Depth (ft):	0
Intake Elevation (ft):	0	Well Depth (ft):	0
Casing Depth (ft):	0	Well Use:	Primary
Facility Status:	Proposed	Facility Type:	IRR
Source:	On-site Lake(s)	Permitted:	Yes

G40
SSW
1/2 - 1 Mile
Higher

FL WELLS **FLSO13020481209**

WELLS - SO:

Permit #:	06-03293-W	Application #:	210708-9
Permit Type:	GP	Project Name:	ANYTHING ON WHEELS
Land Use:	Landscape	Acres Served:	.75
Facility ID:	110100	Facility Type:	WELL
Facility Name:	Well 1	Pump Type:	Centrifugal
Pump Diameter (in):	0	Well Diameter (in):	4
Pump Capacity:	60	Intake Depth (ft):	0
Intake Elevation (ft):	0	Well Depth (ft):	90
Casing Depth (ft):	80	Well Use:	Primary
Facility Status:	Existing	Facility Type:	IRR
Source:	Biscayne Aquifer	Permitted:	Yes

H41
SW
1/2 - 1 Mile
Higher

Site ID:	8501533
Groundwater Flow:	N-NE
Water Table Depth:	4-6.5
Date:	12/88

AQUIFLOW **757**

G42
SSW
1/2 - 1 Mile
Higher

FL WELLS **FLSO13020447909**

WELLS - SO:

Permit #:	06-01574-W	Application #:	050620-15
Permit Type:	GP	Project Name:	SPRINGTREE SUBSTATION
Land Use:	Landscape	Acres Served:	14
Facility ID:	29971	Facility Type:	WELL
Facility Name:	ROCK ISLAND	Pump Type:	#N/A
Pump Diameter (in):	0	Well Diameter (in):	2
Pump Capacity:	20	Intake Depth (ft):	0
Intake Elevation (ft):	0	Well Depth (ft):	60
Casing Depth (ft):	0	Well Use:	Primary
Facility Status:	Existing	Facility Type:	IRR
Source:	Biscayne Aquifer	Permitted:	Yes

43
ENE
1/2 - 1 Mile
Higher

FED USGS **USGS40000235484**

Organization ID:	USGS-FL	Organization Name:	USGS Florida Water Science Center
Monitor Location:	G -2114	Type:	Well
Description:	Not Reported	HUC:	03090202
Drainage Area:	Not Reported	Drainage Area Units:	Not Reported

Contrib Drainage Area:	Not Reported	Contrib Drainage Area Unts:	Not Reported
Aquifer:	Biscayne aquifer	Formation Type:	Biscayne Limestone Aquifer
Aquifer Type:	Not Reported	Construction Date:	Not Reported
Well Depth:	63	Well Depth Units:	ft
Well Hole Depth:	Not Reported	Well Hole Depth Units:	Not Reported

Ground water levels,Number of Measurements:	40	Level reading date:	1998-04-30
Feet below surface:	Not Reported	Feet to sea level:	1.59
Note:	Not Reported		

Level reading date:	1997-10-27	Feet below surface:	Not Reported
Feet to sea level:	2.94	Note:	Not Reported
Level reading date:	1997-05-06	Feet below surface:	Not Reported
Feet to sea level:	2.10	Note:	Not Reported
Level reading date:	1996-10-30	Feet below surface:	Not Reported
Feet to sea level:	2.91	Note:	Not Reported
Level reading date:	1996-04-23	Feet below surface:	Not Reported
Feet to sea level:	1.23	Note:	Not Reported
Level reading date:	1995-10-24	Feet below surface:	Not Reported
Feet to sea level:	2.87	Note:	Not Reported
Level reading date:	1995-04-26	Feet below surface:	Not Reported
Feet to sea level:	1.85	Note:	Not Reported
Level reading date:	1994-10-12	Feet below surface:	Not Reported
Feet to sea level:	3.19	Note:	Not Reported
Level reading date:	1994-05-03	Feet below surface:	Not Reported
Feet to sea level:	2.69	Note:	Not Reported
Level reading date:	1993-11-02	Feet below surface:	Not Reported
Feet to sea level:	3.34	Note:	Not Reported
Level reading date:	1993-05-06	Feet below surface:	Not Reported
Feet to sea level:	1.75	Note:	Not Reported
Level reading date:	1992-10-27	Feet below surface:	Not Reported
Feet to sea level:	2.36	Note:	Not Reported
Level reading date:	1992-04-21	Feet below surface:	Not Reported
Feet to sea level:	2.24	Note:	Not Reported
Level reading date:	1991-10-22	Feet below surface:	Not Reported
Feet to sea level:	3.46	Note:	Not Reported
Level reading date:	1991-04-17	Feet below surface:	Not Reported
Feet to sea level:	2.27	Note:	Not Reported
Level reading date:	1990-10-16	Feet below surface:	Not Reported
Feet to sea level:	3.20	Note:	Not Reported
Level reading date:	1990-04-24	Feet below surface:	Not Reported
Feet to sea level:	1.93	Note:	Not Reported
Level reading date:	1989-10-17	Feet below surface:	Not Reported
Feet to sea level:	2.69	Note:	Not Reported

Level reading date:	1989-05-03	Feet below surface:	Not Reported
Feet to sea level:	1.65	Note:	Not Reported
Level reading date:	1988-10-25	Feet below surface:	Not Reported
Feet to sea level:	1.84	Note:	Not Reported
Level reading date:	1988-04-26	Feet below surface:	Not Reported
Feet to sea level:	0.82	Note:	Not Reported
Level reading date:	1987-10-21	Feet below surface:	Not Reported
Feet to sea level:	2.91	Note:	Not Reported
Level reading date:	1987-05-12	Feet below surface:	Not Reported
Feet to sea level:	2.14	Note:	Not Reported
Level reading date:	1986-10-09	Feet below surface:	Not Reported
Feet to sea level:	2.03	Note:	Not Reported
Level reading date:	1986-05-07	Feet below surface:	Not Reported
Feet to sea level:	2.32	Note:	Not Reported
Level reading date:	1984-10-18	Feet below surface:	Not Reported
Feet to sea level:	2.45	Note:	Not Reported
Level reading date:	1984-05-22	Feet below surface:	Not Reported
Feet to sea level:	1.94	Note:	Not Reported
Level reading date:	1983-10-18	Feet below surface:	Not Reported
Feet to sea level:	3.14	Note:	Not Reported
Level reading date:	1983-05-17	Feet below surface:	Not Reported
Feet to sea level:	1.45	Note:	Not Reported
Level reading date:	1982-10-20	Feet below surface:	Not Reported
Feet to sea level:	2.84	Note:	Not Reported
Level reading date:	1982-06-11	Feet below surface:	Not Reported
Feet to sea level:	3.04	Note:	Not Reported
Level reading date:	1981-10-08	Feet below surface:	Not Reported
Feet to sea level:	3.38	Note:	Not Reported
Level reading date:	1981-05-14	Feet below surface:	Not Reported
Feet to sea level:	0.95	Note:	Not Reported
Level reading date:	1981-03-18	Feet below surface:	Not Reported
Feet to sea level:	1.43	Note:	Not Reported
Level reading date:	1980-10-09	Feet below surface:	Not Reported
Feet to sea level:	1.83	Note:	Not Reported
Level reading date:	1978-05-05	Feet below surface:	Not Reported
Feet to sea level:	1.95	Note:	Not Reported
Level reading date:	1977-10-06	Feet below surface:	Not Reported
Feet to sea level:	2.98	Note:	Not Reported
Level reading date:	1976-10-13	Feet below surface:	Not Reported
Feet to sea level:	2.05	Note:	Not Reported
Level reading date:	1976-05-06	Feet below surface:	Not Reported
Feet to sea level:	1.34	Note:	Not Reported

Level reading date:	1975-10-15	Feet below surface:	Not Reported
Feet to sea level:	2.51	Note:	Not Reported

G44
SSW
1/2 - 1 Mile
Higher

FL WELLS **FLSO13020531353**

WELLS - SO:

Permit #:	06-04616-W	Application #:	060313-12
Permit Type:	GP	Project Name:	CAMBRIDGE PARK
Land Use:	Landscape	Acres Served:	6.13
Facility ID:	191687	Facility Type:	WELL
Facility Name:	Well 1	Pump Type:	Centrifugal
Pump Diameter (in):	0	Well Diameter (in):	4
Pump Capacity:	120	Intake Depth (ft):	0
Intake Elevation (ft):	0	Well Depth (ft):	80
Casing Depth (ft):	60	Well Use:	Primary
Facility Status:	Proposed	Facility Type:	IRR
Source:	Biscayne Aquifer	Permitted:	Yes

H45
SW
1/2 - 1 Mile
Higher

Site ID:	8502241
Groundwater Flow:	ESE
Water Table Depth:	4-5 ft.
Date:	2/25/92

AQUIFLOW **225**

H46
SSW
1/2 - 1 Mile
Higher

FL WELLS **FLSA13000015938**

WELLS - SUPER ACT:

Well Type:	Private	Well Status:	ABANDONED
casing Material:	PVC	Well Depth (ft):	Not Reported
Casing Length (ft):	Not Reported	Casing Diameter (ft):	2
Permit #:	Not Reported	Sanitary Seal:	Yes
Large PWS Well:	0	WSRP ID:	Not Reported
WSRP Action:	Not Reported	Potable Status:	NON-POTABLE
Resident Type:	Not Reported	PWS Design:	Not Reported

I47
NE
1/2 - 1 Mile
Higher

FL WELLS **FLSO13020636996**

WELLS - SO:

Permit #:	06-07930-W	Application #:	190827-4
Permit Type:	IND	Project Name:	OAK TREE PUD
Land Use:	Landscape	Acres Served:	10.24
Facility ID:	282615	Facility Type:	PUMP
Facility Name:	2	Pump Type:	Centrifugal
Pump Diameter (in):	5	Well Diameter (in):	0
Pump Capacity:	350	Intake Depth (ft):	0
Intake Elevation (ft):	-3	Well Depth (ft):	0
Casing Depth (ft):	0	Well Use:	Primary

Facility Status:	Proposed	Facility Type:	IRR
Source:	On-site Lake(s)	Permitted:	Yes

J48
ENE **FL WELLS** **FLDGW7000004771**
1/2 - 1 Mile
Higher

Database:	DEP GWIS - Generalized Water Information System Well Data (FDEP)		
Station ID:	58020	Station Name:	G-1347
Station Alias:	Not Reported	Waterbody:	BISCAYNE AQUIFER
Water Source:	UNCONFINED AQUIFER	Well Type:	GROUNDWATER OBSERVATION WELL
Well Status:	UNKNOWN	Drill Date:	Not Reported
Total Depth (ft):	200	Casing Depth (ft):	177
Depth Screen Begins (ft):	Not Reported	Depth Screen Ends (ft):	Not Reported
Casing Diameter (in):	2	Casing Material:	UNKNOWN

J49
ENE **FED USGS** **USGS40000235459**
1/2 - 1 Mile
Higher

Organization ID:	USGS-FL	Organization Name:	USGS Florida Water Science Center
Monitor Location:	G -1347	Type:	Well
Description:	Not Reported	HUC:	03090202
Drainage Area:	Not Reported	Drainage Area Units:	Not Reported
Contrib Drainage Area:	Not Reported	Contrib Drainage Area Unts:	Not Reported
Aquifer:	Biscayne aquifer	Formation Type:	Biscayne Limestone Aquifer
Aquifer Type:	Not Reported	Construction Date:	19680424
Well Depth:	200	Well Depth Units:	ft
Well Hole Depth:	Not Reported	Well Hole Depth Units:	Not Reported

Ground water levels,Number of Measurements:	106	Level reading date:	2003-09-30
Feet below surface:	Not Reported	Feet to sea level:	1.07
Note:	Not Reported		

Level reading date:	2003-07-21	Feet below surface:	Not Reported
Feet to sea level:	-0.25	Note:	Not Reported
Level reading date:	2003-06-24	Feet below surface:	Not Reported
Feet to sea level:	0.71	Note:	Not Reported
Level reading date:	2003-05-30	Feet below surface:	Not Reported
Feet to sea level:	1.73	Note:	Not Reported
Level reading date:	2003-04-17	Feet below surface:	Not Reported
Feet to sea level:	-0.25	Note:	Not Reported
Level reading date:	2003-03-25	Feet below surface:	Not Reported
Feet to sea level:	-0.31	Note:	Not Reported
Level reading date:	2003-02-25	Feet below surface:	Not Reported
Feet to sea level:	-1.51	Note:	Not Reported
Level reading date:	2003-01-30	Feet below surface:	Not Reported
Feet to sea level:	-0.31	Note:	Not Reported
Level reading date:	2003-01-06	Feet below surface:	Not Reported

Feet to sea level:	0.02	Note:	Not Reported
Level reading date:	2002-12-04	Feet below surface:	Not Reported
Feet to sea level:	0.07	Note:	Not Reported
Level reading date:	2002-10-28	Feet below surface:	Not Reported
Feet to sea level:	0.24	Note:	Not Reported
Level reading date:	2002-09-23	Feet below surface:	Not Reported
Feet to sea level:	0.68	Note:	Not Reported
Level reading date:	2002-08-23	Feet below surface:	Not Reported
Feet to sea level:	0.53	Note:	Not Reported
Level reading date:	2002-07-24	Feet below surface:	Not Reported
Feet to sea level:	1.06	Note:	Not Reported
Level reading date:	2002-06-24	Feet below surface:	Not Reported
Feet to sea level:	3.21	Note:	Not Reported
Level reading date:	2002-05-28	Feet below surface:	Not Reported
Feet to sea level:	-0.03	Note:	Not Reported
Level reading date:	2002-04-24	Feet below surface:	Not Reported
Feet to sea level:	-0.53	Note:	Not Reported
Level reading date:	2002-03-27	Feet below surface:	Not Reported
Feet to sea level:	-0.33	Note:	Not Reported
Level reading date:	2002-03-04	Feet below surface:	Not Reported
Feet to sea level:	0.06	Note:	Not Reported
Level reading date:	2002-01-29	Feet below surface:	Not Reported
Feet to sea level:	-0.44	Note:	Not Reported
Level reading date:	2001-12-27	Feet below surface:	Not Reported
Feet to sea level:	0.10	Note:	Not Reported
Level reading date:	2001-11-30	Feet below surface:	Not Reported
Feet to sea level:	0.37	Note:	Not Reported
Level reading date:	2001-10-24	Feet below surface:	Not Reported
Feet to sea level:	1.50	Note:	Not Reported
Level reading date:	2001-09-21	Feet below surface:	Not Reported
Feet to sea level:	1.12	Note:	Not Reported
Level reading date:	2001-08-20	Feet below surface:	Not Reported
Feet to sea level:	0.48	Note:	Not Reported
Level reading date:	2001-07-18	Feet below surface:	Not Reported
Feet to sea level:	0.21	Note:	Not Reported
Level reading date:	2001-06-20	Feet below surface:	Not Reported
Feet to sea level:	-0.06	Note:	Not Reported
Level reading date:	2001-05-23	Feet below surface:	Not Reported
Feet to sea level:	-0.15	Note:	Not Reported
Level reading date:	2001-04-17	Feet below surface:	Not Reported
Feet to sea level:	-0.23	Note:	Not Reported

Level reading date:	2001-03-23	Feet below surface:	Not Reported
Feet to sea level:	0.66	Note:	Not Reported
Level reading date:	2001-02-21	Feet below surface:	Not Reported
Feet to sea level:	-0.68	Note:	Not Reported
Level reading date:	2001-01-18	Feet below surface:	Not Reported
Feet to sea level:	-0.26	Note:	Not Reported
Level reading date:	2000-12-18	Feet below surface:	Not Reported
Feet to sea level:	0.34	Note:	Not Reported
Level reading date:	2000-11-22	Feet below surface:	Not Reported
Feet to sea level:	0.12	Note:	Not Reported
Level reading date:	2000-10-26	Feet below surface:	Not Reported
Feet to sea level:	0.86	Note:	Not Reported
Level reading date:	2000-09-28	Feet below surface:	Not Reported
Feet to sea level:	1.62	Note:	Not Reported
Level reading date:	2000-08-30	Feet below surface:	Not Reported
Feet to sea level:	0.12	Note:	Not Reported
Level reading date:	2000-07-28	Feet below surface:	Not Reported
Feet to sea level:	0.63	Note:	Not Reported
Level reading date:	2000-06-28	Feet below surface:	Not Reported
Feet to sea level:	0.22	Note:	Not Reported
Level reading date:	2000-06-05	Feet below surface:	Not Reported
Feet to sea level:	0.05	Note:	Not Reported
Level reading date:	2000-05-03	Feet below surface:	Not Reported
Feet to sea level:	-0.19	Note:	Not Reported
Level reading date:	2000-04-07	Feet below surface:	Not Reported
Feet to sea level:	-0.30	Note:	Not Reported
Level reading date:	2000-03-03	Feet below surface:	Not Reported
Feet to sea level:	-0.35	Note:	Not Reported
Level reading date:	2000-02-04	Feet below surface:	Not Reported
Feet to sea level:	-0.02	Note:	Not Reported
Level reading date:	2000-01-06	Feet below surface:	Not Reported
Feet to sea level:	0.15	Note:	Not Reported
Level reading date:	1999-12-01	Feet below surface:	Not Reported
Feet to sea level:	0.69	Note:	Not Reported
Level reading date:	1999-10-22	Feet below surface:	Not Reported
Feet to sea level:	2.34	Note:	Not Reported
Level reading date:	1999-08-31	Feet below surface:	Not Reported
Feet to sea level:	1.22	Note:	Not Reported
Level reading date:	1999-07-28	Feet below surface:	Not Reported
Feet to sea level:	0.17	Note:	Not Reported
Level reading date:	1999-07-01	Feet below surface:	Not Reported
Feet to sea level:	0.80	Note:	Not Reported

Level reading date:	1999-06-02	Feet below surface:	Not Reported
Feet to sea level:	-0.12	Note:	Not Reported
Level reading date:	1999-04-30	Feet below surface:	Not Reported
Feet to sea level:	-0.06	Note:	Not Reported
Level reading date:	1999-03-31	Feet below surface:	Not Reported
Feet to sea level:	-0.59	Note:	Not Reported
Level reading date:	1999-03-03	Feet below surface:	Not Reported
Feet to sea level:	-0.15	Note:	Not Reported
Level reading date:	1999-02-04	Feet below surface:	Not Reported
Feet to sea level:	0.16	Note:	Not Reported
Level reading date:	1999-01-08	Feet below surface:	Not Reported
Feet to sea level:	0.51	Note:	Not Reported
Level reading date:	1998-12-09	Feet below surface:	Not Reported
Feet to sea level:	0.37	Note:	Not Reported
Level reading date:	1998-10-30	Feet below surface:	Not Reported
Feet to sea level:	0.69	Note:	Not Reported
Level reading date:	1998-10-05	Feet below surface:	Not Reported
Feet to sea level:	0.81	Note:	Not Reported
Level reading date:	1998-08-20	Feet below surface:	Not Reported
Feet to sea level:	-0.10	Note:	Not Reported
Level reading date:	1998-07-23	Feet below surface:	Not Reported
Feet to sea level:	0.25	Note:	Not Reported
Level reading date:	1998-06-18	Feet below surface:	Not Reported
Feet to sea level:	-0.52	Note:	Not Reported
Level reading date:	1998-05-22	Feet below surface:	Not Reported
Feet to sea level:	-0.67	Note:	Not Reported
Level reading date:	1998-04-22	Feet below surface:	Not Reported
Feet to sea level:	-0.36	Note:	Not Reported
Level reading date:	1998-03-18	Feet below surface:	Not Reported
Feet to sea level:	0.26	Note:	Not Reported
Level reading date:	1998-02-20	Feet below surface:	Not Reported
Feet to sea level:	0.85	Note:	Not Reported
Level reading date:	1998-01-22	Feet below surface:	Not Reported
Feet to sea level:	0.48	Note:	Not Reported
Level reading date:	1997-12-22	Feet below surface:	Not Reported
Feet to sea level:	0.08	Note:	Not Reported
Level reading date:	1997-11-20	Feet below surface:	Not Reported
Feet to sea level:	0.07	Note:	Not Reported
Level reading date:	1997-10-27	Feet below surface:	Not Reported
Feet to sea level:	0.37	Note:	Not Reported
Level reading date:	1997-09-29	Feet below surface:	Not Reported
Feet to sea level:	1.28	Note:	Not Reported

Level reading date:	1997-08-26	Feet below surface:	Not Reported
Feet to sea level:	0.52	Note:	Not Reported
Level reading date:	1997-07-29	Feet below surface:	Not Reported
Feet to sea level:	-0.02	Note:	Not Reported
Level reading date:	1997-06-23	Feet below surface:	Not Reported
Feet to sea level:	0.94	Note:	Not Reported
Level reading date:	1997-05-20	Feet below surface:	Not Reported
Feet to sea level:	0.11	Note:	Not Reported
Level reading date:	1997-04-21	Feet below surface:	Not Reported
Feet to sea level:	0.49	Note:	Not Reported
Level reading date:	1997-03-24	Feet below surface:	Not Reported
Feet to sea level:	0.15	Note:	Not Reported
Level reading date:	1997-02-25	Feet below surface:	Not Reported
Feet to sea level:	0.45	Note:	Not Reported
Level reading date:	1997-01-31	Feet below surface:	Not Reported
Feet to sea level:	0.24	Note:	Not Reported
Level reading date:	1997-01-03	Feet below surface:	Not Reported
Feet to sea level:	-0.18	Note:	Not Reported
Level reading date:	1996-11-27	Feet below surface:	Not Reported
Feet to sea level:	0.30	Note:	Not Reported
Level reading date:	1996-10-25	Feet below surface:	Not Reported
Feet to sea level:	1.15	Note:	Not Reported
Level reading date:	1996-10-02	Feet below surface:	Not Reported
Feet to sea level:	0.08	Note:	Not Reported
Level reading date:	1996-08-23	Feet below surface:	Not Reported
Feet to sea level:	0.25	Note:	Not Reported
Level reading date:	1996-07-26	Feet below surface:	Not Reported
Feet to sea level:	0.11	Note:	Not Reported
Level reading date:	1996-06-24	Feet below surface:	Not Reported
Feet to sea level:	1.51	Note:	Not Reported
Level reading date:	1996-05-31	Feet below surface:	Not Reported
Feet to sea level:	1.70	Note:	Not Reported
Level reading date:	1996-04-26	Feet below surface:	Not Reported
Feet to sea level:	-0.50	Note:	Not Reported
Level reading date:	1996-03-26	Feet below surface:	Not Reported
Feet to sea level:	0.45	Note:	Not Reported
Level reading date:	1996-02-23	Feet below surface:	Not Reported
Feet to sea level:	-0.51	Note:	Not Reported
Level reading date:	1996-01-29	Feet below surface:	Not Reported
Feet to sea level:	-0.07	Note:	Not Reported
Level reading date:	1995-12-13	Feet below surface:	Not Reported
Feet to sea level:	1.04	Note:	Not Reported

Level reading date:	1995-11-30	Feet below surface:	Not Reported
Feet to sea level:	1.38	Note:	Not Reported
Level reading date:	1995-10-27	Feet below surface:	Not Reported
Feet to sea level:	1.40	Note:	Not Reported
Level reading date:	1995-09-21	Feet below surface:	Not Reported
Feet to sea level:	1.42	Note:	Not Reported
Level reading date:	1995-08-22	Feet below surface:	Not Reported
Feet to sea level:	1.47	Note:	Not Reported
Level reading date:	1995-07-13	Feet below surface:	Not Reported
Feet to sea level:	1.51	Note:	Not Reported
Level reading date:	1995-06-27	Feet below surface:	Not Reported
Feet to sea level:	1.10	Note:	Not Reported
Level reading date:	1995-05-24	Feet below surface:	Not Reported
Feet to sea level:	0.17	Note:	Not Reported
Level reading date:	1995-04-19	Feet below surface:	Not Reported
Feet to sea level:	0.25	Note:	Not Reported
Level reading date:	1995-03-27	Feet below surface:	Not Reported
Feet to sea level:	0.47	Note:	Not Reported
Level reading date:	1995-02-24	Feet below surface:	Not Reported
Feet to sea level:	0.23	Note:	Not Reported
Level reading date:	1995-01-25	Feet below surface:	Not Reported
Feet to sea level:	0.60	Note:	Not Reported
Level reading date:	1994-12-16	Feet below surface:	Not Reported
Feet to sea level:	1.01	Note:	Not Reported
Level reading date:	1994-12-01	Feet below surface:	Not Reported
Feet to sea level:	1.05	Note:	Not Reported
Level reading date:	1994-11-05	Feet below surface:	Not Reported
Feet to sea level:	0.45	Note:	Not Reported

50
WSW
1/2 - 1 Mile
Higher

FL WELLS **FLSO13020574546**

WELLS - SO:

Permit #:	06-05797-W	Application #:	090507-4
Permit Type:	GP	Project Name:	CAREFREE COVE
Land Use:	Landscape	Acres Served:	6
Facility ID:	229611	Facility Type:	PUMP
Facility Name:	Pump 2	Pump Type:	Suction
Pump Diameter (in):	2	Well Diameter (in):	0
Pump Capacity:	160	Intake Depth (ft):	0
Intake Elevation (ft):	0	Well Depth (ft):	0
Casing Depth (ft):	0	Well Use:	Secondary
Facility Status:	Existing	Facility Type:	IRR
Source:	Off-site Canal(s)	Permitted:	Yes

GEOCHECK® - PHYSICAL SETTING SOURCE MAP FINDINGS

Map ID
Direction
Distance
Elevation | Database | EDR ID Number

I51
NE
1/2 - 1 Mile
Higher | **FED USGS** | **USGS40000235511**

Organization ID:	USGS-FL	Organization Name:	USGS Florida Water Science Center
Monitor Location:	G - 815A	Type:	Well
Description:	Not Reported	HUC:	03090202
Drainage Area:	Not Reported	Drainage Area Units:	Not Reported
Contrib Drainage Area:	Not Reported	Contrib Drainage Area Unts:	Not Reported
Aquifer:	Not Reported	Formation Type:	Not Reported
Aquifer Type:	Not Reported	Construction Date:	Not Reported
Well Depth:	14	Well Depth Units:	ft
Well Hole Depth:	Not Reported	Well Hole Depth Units:	Not Reported

Ground water levels,Number of Measurements:	25	Level reading date:	1989-05-03
Feet below surface:	Not Reported	Feet to sea level:	5.47
Note:	Not Reported		

Level reading date:	1988-10-25	Feet below surface:	Not Reported
Feet to sea level:	3.62	Note:	Not Reported
Level reading date:	1988-04-26	Feet below surface:	Not Reported
Feet to sea level:	1.86	Note:	Not Reported
Level reading date:	1987-10-21	Feet below surface:	Not Reported
Feet to sea level:	3.01	Note:	Not Reported
Level reading date:	1987-05-12	Feet below surface:	Not Reported
Feet to sea level:	2.63	Note:	Not Reported
Level reading date:	1986-10-09	Feet below surface:	Not Reported
Feet to sea level:	3.22	Note:	Not Reported
Level reading date:	1986-05-07	Feet below surface:	Not Reported
Feet to sea level:	4.39	Note:	Not Reported
Level reading date:	1985-10-22	Feet below surface:	Not Reported
Feet to sea level:	4.25	Note:	Not Reported
Level reading date:	1985-05-16	Feet below surface:	Not Reported
Feet to sea level:	1.91	Note:	Not Reported
Level reading date:	1984-10-18	Feet below surface:	Not Reported
Feet to sea level:	2.69	Note:	Not Reported
Level reading date:	1983-10-18	Feet below surface:	Not Reported
Feet to sea level:	3.30	Note:	Not Reported
Level reading date:	1983-05-18	Feet below surface:	Not Reported
Feet to sea level:	1.84	Note:	Not Reported
Level reading date:	1982-10-20	Feet below surface:	Not Reported
Feet to sea level:	4.21	Note:	Not Reported
Level reading date:	1982-06-11	Feet below surface:	Not Reported
Feet to sea level:	3.05	Note:	Not Reported
Level reading date:	1981-10-08	Feet below surface:	Not Reported

Feet to sea level:	3.33	Note:	Not Reported
Level reading date:	1981-05-14	Feet below surface:	Not Reported
Feet to sea level:	0.71	Note:	Not Reported
Level reading date:	1981-03-18	Feet below surface:	Not Reported
Feet to sea level:	1.37	Note:	Not Reported
Level reading date:	1980-10-09	Feet below surface:	Not Reported
Feet to sea level:	1.63	Note:	Not Reported
Level reading date:	1980-05-15	Feet below surface:	Not Reported
Feet to sea level:	1.49	Note:	Not Reported
Level reading date:	1979-10-23	Feet below surface:	Not Reported
Feet to sea level:	2.89	Note:	Not Reported
Level reading date:	1978-05-05	Feet below surface:	Not Reported
Feet to sea level:	1.92	Note:	Not Reported
Level reading date:	1977-10-06	Feet below surface:	Not Reported
Feet to sea level:	3.16	Note:	Not Reported
Level reading date:	1976-10-13	Feet below surface:	Not Reported
Feet to sea level:	3.85	Note:	Not Reported
Level reading date:	1976-05-06	Feet below surface:	Not Reported
Feet to sea level:	3.93	Note:	Not Reported
Level reading date:	1975-10-15	Feet below surface:	Not Reported
Feet to sea level:	3.72	Note:	Not Reported

52
SSW
1/2 - 1 Mile
Higher

FL WELLS **FLSA13000015939**

WELLS - SUPER ACT:

Well Type:	Private	Well Status:	ACTIVE
casing Material:	PVC	Well Depth (ft):	Not Reported
Casing Length (ft):	Not Reported	Casing Diameter (ft):	2
Permit #:	Not Reported	Sanitary Seal:	Yes
Large PWS Well:	0	WSRP ID:	Not Reported
WSRP Action:	Not Reported	Potable Status:	POTABLE
Resident Type:	Not Reported	PWS Design:	Not Reported

53
SW
1/2 - 1 Mile
Higher

FL WELLS **FLSO13020570692**

WELLS - SO:

Permit #:	06-04906-W	Application #:	060331-26
Permit Type:	GP	Project Name:	ISLES OF OAKLAND PARK
Land Use:	Landscape	Acres Served:	5.89
Facility ID:	195929	Facility Type:	PUMP
Facility Name:	2	Pump Type:	Centrifugal
Pump Diameter (in):	6.6	Well Diameter (in):	0

Pump Capacity:	80	Intake Depth (ft):	0
Intake Elevation (ft):	0	Well Depth (ft):	0
Casing Depth (ft):	0	Well Use:	Primary
Facility Status:	Proposed	Facility Type:	IRR
Source:	On-site Lake(s)	Permitted:	Yes

54
SSW
1/2 - 1 Mile
Higher

FL WELLS **FLSO13020616042**

WELLS - SO:

Permit #:	06-06252-W	Application #:	090522-4
Permit Type:	GP	Project Name:	SUNSHINE HOLIDAY
Land Use:	Landscape	Acres Served:	6
Facility ID:	258804	Facility Type:	PUMP
Facility Name:	Pump 1	Pump Type:	Centrifugal
Pump Diameter (in):	12	Well Diameter (in):	0
Pump Capacity:	100	Intake Depth (ft):	0
Intake Elevation (ft):	0	Well Depth (ft):	0
Casing Depth (ft):	0	Well Use:	Primary
Facility Status:	Existing	Facility Type:	IRR
Source:	On-site Lake(s)	Permitted:	Yes

55
SW
1/2 - 1 Mile
Higher

FL WELLS **FLSO13020647349**

WELLS - SO:

Permit #:	06-07990-W	Application #:	200626-7
Permit Type:	GP	Project Name:	CASSIA ESTATES
Land Use:	Landscape	Acres Served:	8.14
Facility ID:	283675	Facility Type:	WELL
Facility Name:	Well 1	Pump Type:	Centrifugal
Pump Diameter (in):	0	Well Diameter (in):	3
Pump Capacity:	0	Intake Depth (ft):	0
Intake Elevation (ft):	0	Well Depth (ft):	80
Casing Depth (ft):	70	Well Use:	Proposed but Never Constructed
Facility Status:	Proposed	Facility Type:	IRR
Source:	Water Table Aquifer	Permitted:	Yes

56
ESE
1/2 - 1 Mile
Higher

FL WELLS **FLSO13020421781**

WELLS - SO:

Permit #:	06-02395-W	Application #:	180206-5
Permit Type:	GP	Project Name:	HOME DEPOT OAKLAND PARK
Land Use:	Landscape	Acres Served:	6.47
Facility ID:	23976	Facility Type:	WELL
Facility Name:	WELL	Pump Type:	Turbine
Pump Diameter (in):	0	Well Diameter (in):	4
Pump Capacity:	100	Intake Depth (ft):	0
Intake Elevation (ft):	0	Well Depth (ft):	100

Casing Depth (ft):	90	Well Use:	Primary
Facility Status:	Existing	Facility Type:	IRR
Source:	Biscayne Aquifer	Permitted:	Yes

K57
North
1/2 - 1 Mile
Higher

FL WELLS **FLSO13020637001**

WELLS - SO:

Permit #:	06-07930-W	Application #:	190827-4
Permit Type:	IND	Project Name:	OAK TREE PUD
Land Use:	Landscape	Acres Served:	10.24
Facility ID:	282616	Facility Type:	PUMP
Facility Name:	3	Pump Type:	Centrifugal
Pump Diameter (in):	3	Well Diameter (in):	0
Pump Capacity:	100	Intake Depth (ft):	0
Intake Elevation (ft):	-3	Well Depth (ft):	0
Casing Depth (ft):	0	Well Use:	Secondary
Facility Status:	Proposed	Facility Type:	IRR
Source:	On-site Lake(s)	Permitted:	Yes

K58
North
1/2 - 1 Mile
Higher

FL WELLS **FLSO13020637000**

WELLS - SO:

Permit #:	06-07930-W	Application #:	190827-4
Permit Type:	IND	Project Name:	OAK TREE PUD
Land Use:	Landscape	Acres Served:	10.24
Facility ID:	282614	Facility Type:	PUMP
Facility Name:	1	Pump Type:	Centrifugal
Pump Diameter (in):	5	Well Diameter (in):	0
Pump Capacity:	350	Intake Depth (ft):	0
Intake Elevation (ft):	-3	Well Depth (ft):	0
Casing Depth (ft):	0	Well Use:	Primary
Facility Status:	Proposed	Facility Type:	IRR
Source:	On-site Lake(s)	Permitted:	Yes

59
SSW
1/2 - 1 Mile
Higher

FL WELLS **FLSO13020643617**

WELLS - SO:

Permit #:	06-07888-W	Application #:	190604-12
Permit Type:	GP	Project Name:	FLORIDA POWER & LIGHT ROCK ISLAND
Land Use:	Landscape	Acres Served:	1.78
Facility ID:	281886	Facility Type:	WELL
Facility Name:	Well 1	Pump Type:	Centrifugal
Pump Diameter (in):	0	Well Diameter (in):	3
Pump Capacity:	120	Intake Depth (ft):	0
Intake Elevation (ft):	0	Well Depth (ft):	90
Casing Depth (ft):	80	Well Use:	Primary
Facility Status:	Proposed	Facility Type:	IRR

Source: Biscayne Aquifer | Permitted: Yes

L60
East
1/2 - 1 Mile
Higher

FED USGS USGS40000235458

Organization ID:	USGS-FL	Organization Name:	USGS Florida Water Science Center
Monitor Location:	G -2091	Type:	Well
Description:	Not Reported	HUC:	03090202
Drainage Area:	Not Reported	Drainage Area Units:	Not Reported
Contrib Drainage Area:	Not Reported	Contrib Drainage Area Unts:	Not Reported
Aquifer:	Biscayne aquifer	Formation Type:	Biscayne Limestone Aquifer
Aquifer Type:	Not Reported	Construction Date:	19740101
Well Depth:	124	Well Depth Units:	ft
Well Hole Depth:	Not Reported	Well Hole Depth Units:	Not Reported

Ground water levels,Number of Measurements:	182	Level reading date:	2003-09-30
Feet below surface:	Not Reported	Feet to sea level:	2.6
Note:	Not Reported		

Level reading date:	2003-08-22	Feet below surface:	Not Reported
Feet to sea level:	2.3	Note:	Not Reported
Level reading date:	2003-07-21	Feet below surface:	Not Reported
Feet to sea level:	1.4	Note:	Not Reported
Level reading date:	2003-06-24	Feet below surface:	Not Reported
Feet to sea level:	2.4	Note:	Not Reported
Level reading date:	2003-05-30	Feet below surface:	Not Reported
Feet to sea level:	3.3	Note:	Not Reported
Level reading date:	2003-04-17	Feet below surface:	Not Reported
Feet to sea level:	1.3	Note:	Not Reported
Level reading date:	2003-03-25	Feet below surface:	Not Reported
Feet to sea level:	1.3	Note:	Not Reported
Level reading date:	2003-02-25	Feet below surface:	Not Reported
Feet to sea level:	1.1	Note:	Not Reported
Level reading date:	2003-01-30	Feet below surface:	Not Reported
Feet to sea level:	1.3	Note:	Not Reported
Level reading date:	2003-01-06	Feet below surface:	Not Reported
Feet to sea level:	1.6	Note:	Not Reported
Level reading date:	2002-12-04	Feet below surface:	Not Reported
Feet to sea level:	1.7	Note:	Not Reported
Level reading date:	2002-10-28	Feet below surface:	Not Reported
Feet to sea level:	1.8	Note:	Not Reported
Level reading date:	2002-09-23	Feet below surface:	Not Reported
Feet to sea level:	2.2	Note:	Not Reported
Level reading date:	2002-08-23	Feet below surface:	Not Reported
Feet to sea level:	2.1	Note:	Not Reported

Level reading date:	2002-07-24	Feet below surface:	Not Reported
Feet to sea level:	2.7	Note:	Not Reported
Level reading date:	2002-06-24	Feet below surface:	Not Reported
Feet to sea level:	4.8	Note:	Not Reported
Level reading date:	2002-05-28	Feet below surface:	Not Reported
Feet to sea level:	1.6	Note:	Not Reported
Level reading date:	2002-04-24	Feet below surface:	Not Reported
Feet to sea level:	1.0	Note:	Not Reported
Level reading date:	2002-03-27	Feet below surface:	Not Reported
Feet to sea level:	1.2	Note:	Not Reported
Level reading date:	2002-03-04	Feet below surface:	Not Reported
Feet to sea level:	1.6	Note:	Not Reported
Level reading date:	2002-01-29	Feet below surface:	Not Reported
Feet to sea level:	1.1	Note:	Not Reported
Level reading date:	2001-12-27	Feet below surface:	Not Reported
Feet to sea level:	1.6	Note:	Not Reported
Level reading date:	2001-11-30	Feet below surface:	Not Reported
Feet to sea level:	1.9	Note:	Not Reported
Level reading date:	2001-10-24	Feet below surface:	Not Reported
Feet to sea level:	3.1	Note:	Not Reported
Level reading date:	2001-09-21	Feet below surface:	Not Reported
Feet to sea level:	2.8	Note:	Not Reported
Level reading date:	2001-08-20	Feet below surface:	Not Reported
Feet to sea level:	2.0	Note:	Not Reported
Level reading date:	2001-07-18	Feet below surface:	Not Reported
Feet to sea level:	1.9	Note:	Not Reported
Level reading date:	2001-06-20	Feet below surface:	Not Reported
Feet to sea level:	1.6	Note:	Not Reported
Level reading date:	2001-05-23	Feet below surface:	Not Reported
Feet to sea level:	1.5	Note:	Not Reported
Level reading date:	2001-04-17	Feet below surface:	Not Reported
Feet to sea level:	1.4	Note:	Not Reported
Level reading date:	2001-03-19	Feet below surface:	Not Reported
Feet to sea level:	1.1	Note:	Not Reported
Level reading date:	2001-02-21	Feet below surface:	Not Reported
Feet to sea level:	0.9	Note:	Not Reported
Level reading date:	2001-01-18	Feet below surface:	Not Reported
Feet to sea level:	1.3	Note:	Not Reported
Level reading date:	2000-12-18	Feet below surface:	Not Reported
Feet to sea level:	2.0	Note:	Not Reported
Level reading date:	2000-11-22	Feet below surface:	Not Reported
Feet to sea level:	1.8	Note:	Not Reported

Level reading date:	2000-10-26	Feet below surface:	Not Reported
Feet to sea level:	1.4	Note:	Not Reported
Level reading date:	2000-09-28	Feet below surface:	Not Reported
Feet to sea level:	0.9	Note:	Not Reported
Level reading date:	2000-08-30	Feet below surface:	Not Reported
Feet to sea level:	1.8	Note:	Not Reported
Level reading date:	2000-07-28	Feet below surface:	Not Reported
Feet to sea level:	2.2	Note:	Not Reported
Level reading date:	2000-06-28	Feet below surface:	Not Reported
Feet to sea level:	1.8	Note:	Not Reported
Level reading date:	2000-06-05	Feet below surface:	Not Reported
Feet to sea level:	1.8	Note:	Not Reported
Level reading date:	2000-05-03	Feet below surface:	Not Reported
Feet to sea level:	1.4	Note:	Not Reported
Level reading date:	2000-04-07	Feet below surface:	Not Reported
Feet to sea level:	1.3	Note:	Not Reported
Level reading date:	2000-03-03	Feet below surface:	Not Reported
Feet to sea level:	2.0	Note:	Not Reported
Level reading date:	2000-02-04	Feet below surface:	Not Reported
Feet to sea level:	1.6	Note:	Not Reported
Level reading date:	2000-01-06	Feet below surface:	Not Reported
Feet to sea level:	1.6	Note:	Not Reported
Level reading date:	1999-12-01	Feet below surface:	Not Reported
Feet to sea level:	2.3	Note:	Not Reported
Level reading date:	1999-10-22	Feet below surface:	Not Reported
Feet to sea level:	3.8	Note:	Not Reported
Level reading date:	1999-08-31	Feet below surface:	Not Reported
Feet to sea level:	2.8	Note:	Not Reported
Level reading date:	1999-07-28	Feet below surface:	Not Reported
Feet to sea level:	1.8	Note:	Not Reported
Level reading date:	1999-07-01	Feet below surface:	Not Reported
Feet to sea level:	2.4	Note:	Not Reported
Level reading date:	1999-06-02	Feet below surface:	Not Reported
Feet to sea level:	1.5	Note:	Not Reported
Level reading date:	1999-04-30	Feet below surface:	Not Reported
Feet to sea level:	1.7	Note:	Not Reported
Level reading date:	1999-03-31	Feet below surface:	Not Reported
Feet to sea level:	1.0	Note:	Not Reported
Level reading date:	1999-03-03	Feet below surface:	Not Reported
Feet to sea level:	1.5	Note:	Not Reported
Level reading date:	1999-02-04	Feet below surface:	Not Reported
Feet to sea level:	1.7	Note:	Not Reported

Level reading date:	1999-01-08	Feet below surface:	Not Reported
Feet to sea level:	2.2	Note:	Not Reported
Level reading date:	1998-12-09	Feet below surface:	Not Reported
Feet to sea level:	2.1	Note:	Not Reported
Level reading date:	1998-10-30	Feet below surface:	Not Reported
Feet to sea level:	2.3	Note:	Not Reported
Level reading date:	1998-10-05	Feet below surface:	Not Reported
Feet to sea level:	2.5	Note:	Not Reported
Level reading date:	1998-08-20	Feet below surface:	Not Reported
Feet to sea level:	1.5	Note:	Not Reported
Level reading date:	1998-07-23	Feet below surface:	Not Reported
Feet to sea level:	1.9	Note:	Not Reported
Level reading date:	1998-06-18	Feet below surface:	Not Reported
Feet to sea level:	2.2	Note:	Not Reported
Level reading date:	1998-05-22	Feet below surface:	Not Reported
Feet to sea level:	1.0	Note:	Not Reported
Level reading date:	1998-04-21	Feet below surface:	Not Reported
Feet to sea level:	1.3	Note:	Not Reported
Level reading date:	1998-03-18	Feet below surface:	Not Reported
Feet to sea level:	2.0	Note:	Not Reported
Level reading date:	1998-02-19	Feet below surface:	Not Reported
Feet to sea level:	2.4	Note:	Not Reported
Level reading date:	1998-01-22	Feet below surface:	Not Reported
Feet to sea level:	2.2	Note:	Not Reported
Level reading date:	1997-12-22	Feet below surface:	Not Reported
Feet to sea level:	1.8	Note:	Not Reported
Level reading date:	1997-11-20	Feet below surface:	Not Reported
Feet to sea level:	1.7	Note:	Not Reported
Level reading date:	1997-10-27	Feet below surface:	Not Reported
Feet to sea level:	2.0	Note:	Not Reported
Level reading date:	1997-09-29	Feet below surface:	Not Reported
Feet to sea level:	3.0	Note:	Not Reported
Level reading date:	1997-08-26	Feet below surface:	Not Reported
Feet to sea level:	2.3	Note:	Not Reported
Level reading date:	1997-07-29	Feet below surface:	Not Reported
Feet to sea level:	1.6	Note:	Not Reported
Level reading date:	1997-06-23	Feet below surface:	Not Reported
Feet to sea level:	2.7	Note:	Not Reported
Level reading date:	1997-05-20	Feet below surface:	Not Reported
Feet to sea level:	1.9	Note:	Not Reported
Level reading date:	1997-04-21	Feet below surface:	Not Reported
Feet to sea level:	2.2	Note:	Not Reported

Level reading date:	1997-03-24	Feet below surface:	Not Reported
Feet to sea level:	1.8	Note:	Not Reported
Level reading date:	1997-02-25	Feet below surface:	Not Reported
Feet to sea level:	2.2	Note:	Not Reported
Level reading date:	1997-01-31	Feet below surface:	Not Reported
Feet to sea level:	2.0	Note:	Not Reported
Level reading date:	1997-01-03	Feet below surface:	Not Reported
Feet to sea level:	1.4	Note:	Not Reported
Level reading date:	1996-11-27	Feet below surface:	Not Reported
Feet to sea level:	2.0	Note:	Not Reported
Level reading date:	1996-10-25	Feet below surface:	Not Reported
Feet to sea level:	2.8	Note:	Not Reported
Level reading date:	1996-10-02	Feet below surface:	Not Reported
Feet to sea level:	1.8	Note:	Not Reported
Level reading date:	1996-08-23	Feet below surface:	Not Reported
Feet to sea level:	2.0	Note:	Not Reported
Level reading date:	1996-07-26	Feet below surface:	Not Reported
Feet to sea level:	1.9	Note:	Not Reported
Level reading date:	1996-06-24	Feet below surface:	Not Reported
Feet to sea level:	3.3	Note:	Not Reported
Level reading date:	1996-05-31	Feet below surface:	Not Reported
Feet to sea level:	2.5	Note:	Not Reported
Level reading date:	1996-04-26	Feet below surface:	Not Reported
Feet to sea level:	1.2	Note:	Not Reported
Level reading date:	1996-03-26	Feet below surface:	Not Reported
Feet to sea level:	1.3	Note:	Not Reported
Level reading date:	1996-02-23	Feet below surface:	Not Reported
Feet to sea level:	1.2	Note:	Not Reported
Level reading date:	1996-01-29	Feet below surface:	Not Reported
Feet to sea level:	1.5	Note:	Not Reported
Level reading date:	1995-12-13	Feet below surface:	Not Reported
Feet to sea level:	2.1	Note:	Not Reported
Level reading date:	1995-11-30	Feet below surface:	Not Reported
Feet to sea level:	2.3	Note:	Not Reported
Level reading date:	1995-10-27	Feet below surface:	Not Reported
Feet to sea level:	3.0	Note:	Not Reported
Level reading date:	1995-09-14	Feet below surface:	Not Reported
Feet to sea level:	3.0	Note:	Not Reported
Level reading date:	1995-08-22	Feet below surface:	Not Reported
Feet to sea level:	2.7	Note:	Not Reported
Level reading date:	1995-07-13	Feet below surface:	Not Reported
Feet to sea level:	3.1	Note:	Not Reported

Level reading date:	1995-06-27	Feet below surface:	Not Reported
Feet to sea level:	2.8	Note:	Not Reported
Level reading date:	1995-05-24	Feet below surface:	Not Reported
Feet to sea level:	1.6	Note:	Not Reported
Level reading date:	1995-04-19	Feet below surface:	Not Reported
Feet to sea level:	1.9	Note:	Not Reported
Level reading date:	1995-03-27	Feet below surface:	Not Reported
Feet to sea level:	2.1	Note:	Not Reported
Level reading date:	1995-02-24	Feet below surface:	Not Reported
Feet to sea level:	1.8	Note:	Not Reported
Level reading date:	1995-01-25	Feet below surface:	Not Reported
Feet to sea level:	2.2	Note:	Not Reported
Level reading date:	1994-12-16	Feet below surface:	Not Reported
Feet to sea level:	2.6	Note:	Not Reported
Level reading date:	1994-12-01	Feet below surface:	Not Reported
Feet to sea level:	3.1	Note:	Not Reported
Level reading date:	1994-11-05	Feet below surface:	Not Reported
Feet to sea level:	2.1	Note:	Not Reported
Level reading date:	1994-09-30	Feet below surface:	Not Reported
Feet to sea level:	3.6	Note:	Not Reported
Level reading date:	1994-08-24	Feet below surface:	Not Reported
Feet to sea level:	2.4	Note:	Not Reported
Level reading date:	1994-07-26	Feet below surface:	Not Reported
Feet to sea level:	1.9	Note:	Not Reported
Level reading date:	1994-06-29	Feet below surface:	Not Reported
Feet to sea level:	1.9	Note:	Not Reported
Level reading date:	1994-05-31	Feet below surface:	Not Reported
Feet to sea level:	2.2	Note:	Not Reported
Level reading date:	1994-04-28	Feet below surface:	Not Reported
Feet to sea level:	2.5	Note:	Not Reported
Level reading date:	1994-03-25	Feet below surface:	Not Reported
Feet to sea level:	1.3	Note:	Not Reported
Level reading date:	1994-02-22	Feet below surface:	Not Reported
Feet to sea level:	2.1	Note:	Not Reported
Level reading date:	1994-01-25	Feet below surface:	Not Reported
Feet to sea level:	1.8	Note:	Not Reported
Level reading date:	1993-12-29	Feet below surface:	Not Reported
Feet to sea level:	1.8	Note:	Not Reported
Level reading date:	1993-12-01	Feet below surface:	Not Reported
Feet to sea level:	2.3	Note:	Not Reported
Level reading date:	1993-10-05	Feet below surface:	Not Reported
Feet to sea level:	2.8	Note:	Not Reported

Level reading date:	1993-08-27	Feet below surface:	Not Reported
Feet to sea level:	2.3	Note:	Not Reported
Level reading date:	1993-08-02	Feet below surface:	Not Reported
Feet to sea level:	1.8	Note:	Not Reported
Level reading date:	1993-06-28	Feet below surface:	Not Reported
Feet to sea level:	1.5	Note:	Not Reported
Level reading date:	1993-05-28	Feet below surface:	Not Reported
Feet to sea level:	1.2	Note:	Not Reported
Level reading date:	1993-04-26	Feet below surface:	Not Reported
Feet to sea level:	1.5	Note:	Not Reported
Level reading date:	1993-03-26	Feet below surface:	Not Reported
Feet to sea level:	2.2	Note:	Not Reported
Level reading date:	1993-02-25	Feet below surface:	Not Reported
Feet to sea level:	1.8	Note:	Not Reported
Level reading date:	1992-12-29	Feet below surface:	Not Reported
Feet to sea level:	2.0	Note:	Not Reported
Level reading date:	1992-10-28	Feet below surface:	Not Reported
Feet to sea level:	2.1	Note:	Not Reported
Level reading date:	1992-09-30	Feet below surface:	Not Reported
Feet to sea level:	2.2	Note:	Not Reported
Level reading date:	1992-09-01	Feet below surface:	Not Reported
Feet to sea level:	2.5	Note:	Not Reported
Level reading date:	1992-08-21	Feet below surface:	Not Reported
Feet to sea level:	2.1	Note:	Not Reported
Level reading date:	1992-06-23	Feet below surface:	Not Reported
Feet to sea level:	3.9	Note:	Not Reported
Level reading date:	1992-05-26	Feet below surface:	Not Reported
Feet to sea level:	1.3	Note:	Not Reported
Level reading date:	1992-04-22	Feet below surface:	Not Reported
Feet to sea level:	1.8	Note:	Not Reported
Level reading date:	1992-03-24	Feet below surface:	Not Reported
Feet to sea level:	0.9	Note:	Not Reported
Level reading date:	1992-02-21	Feet below surface:	Not Reported
Feet to sea level:	1.7	Note:	Not Reported
Level reading date:	1991-12-16	Feet below surface:	Not Reported
Feet to sea level:	1.9	Note:	Not Reported
Level reading date:	1991-10-24	Feet below surface:	Not Reported
Feet to sea level:	2.9	Note:	Not Reported
Level reading date:	1991-08-26	Feet below surface:	Not Reported
Feet to sea level:	2.0	Note:	Not Reported
Level reading date:	1991-06-20	Feet below surface:	Not Reported
Feet to sea level:	3.1	Note:	Not Reported

Level reading date:	1991-05-28	Feet below surface:	Not Reported
Feet to sea level:	2.2	Note:	Not Reported
Level reading date:	1991-04-18	Feet below surface:	Not Reported
Feet to sea level:	2.1	Note:	Not Reported
Level reading date:	1991-03-20	Feet below surface:	Not Reported
Feet to sea level:	1.6	Note:	Not Reported
Level reading date:	1991-02-27	Feet below surface:	Not Reported
Feet to sea level:	1.5	Note:	Not Reported
Level reading date:	1990-12-20	Feet below surface:	Not Reported
Feet to sea level:	1.3	Note:	Not Reported
Level reading date:	1990-10-18	Feet below surface:	Not Reported
Feet to sea level:	2.6	Note:	Not Reported
Level reading date:	1990-08-30	Feet below surface:	Not Reported
Feet to sea level:	2.3	Note:	Not Reported
Level reading date:	1990-06-28	Feet below surface:	Not Reported
Feet to sea level:	2.8	Note:	Not Reported
Level reading date:	1990-05-23	Feet below surface:	Not Reported
Feet to sea level:	1.6	Note:	Not Reported
Level reading date:	1990-04-24	Feet below surface:	Not Reported
Feet to sea level:	1.9	Note:	Not Reported
Level reading date:	1990-03-16	Feet below surface:	Not Reported
Feet to sea level:	1.0	Note:	Not Reported
Level reading date:	1990-03-05	Feet below surface:	Not Reported
Feet to sea level:	1.0	Note:	Not Reported
Level reading date:	1989-12-23	Feet below surface:	Not Reported
Feet to sea level:	1.3	Note:	Not Reported
Level reading date:	1989-10-20	Feet below surface:	Not Reported
Feet to sea level:	2.3	Note:	Not Reported
Level reading date:	1989-08-23	Feet below surface:	Not Reported
Feet to sea level:	2.5	Note:	Not Reported
Level reading date:	1989-06-16	Feet below surface:	Not Reported
Feet to sea level:	1.2	Note:	Not Reported
Level reading date:	1989-05-23	Feet below surface:	Not Reported
Feet to sea level:	1.4	Note:	Not Reported
Level reading date:	1989-04-27	Feet below surface:	Not Reported
Feet to sea level:	1.6	Note:	Not Reported
Level reading date:	1989-03-22	Feet below surface:	Not Reported
Feet to sea level:	1.1	Note:	Not Reported
Level reading date:	1989-02-28	Feet below surface:	Not Reported
Feet to sea level:	1.0	Note:	Not Reported
Level reading date:	1988-12-29	Feet below surface:	Not Reported
Feet to sea level:	0.3	Note:	Not Reported

Level reading date:	1988-10-26	Feet below surface:	Not Reported
Feet to sea level:	1.8	Note:	Not Reported
Level reading date:	1988-08-26	Feet below surface:	Not Reported
Feet to sea level:	2.6	Note:	Not Reported
Level reading date:	1988-06-27	Feet below surface:	Not Reported
Feet to sea level:	2.1	Note:	Not Reported
Level reading date:	1988-05-31	Feet below surface:	Not Reported
Feet to sea level:	2.1	Note:	Not Reported
Level reading date:	1988-04-26	Feet below surface:	Not Reported
Feet to sea level:	0.9	Note:	Not Reported
Level reading date:	1988-03-25	Feet below surface:	Not Reported
Feet to sea level:	1.0	Note:	Not Reported
Level reading date:	1988-02-19	Feet below surface:	Not Reported
Feet to sea level:	1.5	Note:	Not Reported
Level reading date:	1987-12-21	Feet below surface:	Not Reported
Feet to sea level:	2.3	Note:	Not Reported
Level reading date:	1987-10-22	Feet below surface:	Not Reported
Feet to sea level:	2.6	Note:	Not Reported
Level reading date:	1987-06-15	Feet below surface:	Not Reported
Feet to sea level:	1.5	Note:	Not Reported
Level reading date:	1987-05-12	Feet below surface:	Not Reported
Feet to sea level:	2.0	Note:	Not Reported
Level reading date:	1987-04-14	Feet below surface:	Not Reported
Feet to sea level:	1.7	Note:	Not Reported
Level reading date:	1987-03-31	Feet below surface:	Not Reported
Feet to sea level:	2.2	Note:	Not Reported
Level reading date:	1986-10-07	Feet below surface:	Not Reported
Feet to sea level:	1.8	Note:	Not Reported
Level reading date:	1986-08-22	Feet below surface:	Not Reported
Feet to sea level:	2.7	Note:	Not Reported
Level reading date:	1986-07-10	Feet below surface:	Not Reported
Feet to sea level:	2.7	Note:	Not Reported
Level reading date:	1986-05-13	Feet below surface:	Not Reported
Feet to sea level:	2.2	Note:	Not Reported
Level reading date:	1986-04-24	Feet below surface:	Not Reported
Feet to sea level:	2.2	Note:	Not Reported
Level reading date:	1986-04-01	Feet below surface:	Not Reported
Feet to sea level:	3.1	Note:	Not Reported
Level reading date:	1986-02-20	Feet below surface:	Not Reported
Feet to sea level:	2.5	Note:	Not Reported
Level reading date:	1986-01-16	Feet below surface:	Not Reported
Feet to sea level:	2.7	Note:	Not Reported

Map ID
Direction
Distance
Elevation | Database | EDR ID Number

L61
East
1/2 - 1 Mile
Higher | **FL WELLS** | **FLDGW7000003883**

Database:	DEP GWIS - Generalized Water Information System Well Data (FDEP)		
Station ID:	42866	Station Name:	G-2091
Station Alias:	Not Reported	Waterbody:	UNKNOWN AQUIFER
Water Source:	UNCONFINED AQUIFER	Well Type:	Not Reported
Well Status:	Not Reported	Drill Date:	Not Reported
Total Depth (ft):	124	Casing Depth (ft):	124
Depth Screen Begins (ft):	Not Reported	Depth Screen Ends (ft):	Not Reported
Casing Diameter (in):	3	Casing Material:	UNKNOWN

62
NE
1/2 - 1 Mile
Higher | **FED USGS** | **USGS40000235517**

Organization ID:	USGS-FL	Organization Name:	USGS Florida Water Science Center
Monitor Location:	NR CA-13 G- 815	Type:	Well
Description:	Not Reported	HUC:	03090202
Drainage Area:	Not Reported	Drainage Area Units:	Not Reported
Contrib Drainage Area:	Not Reported	Contrib Drainage Area Unts:	Not Reported
Aquifer:	Not Reported	Formation Type:	Not Reported
Aquifer Type:	Not Reported	Construction Date:	Not Reported
Well Depth:	Not Reported	Well Depth Units:	Not Reported
Well Hole Depth:	Not Reported	Well Hole Depth Units:	Not Reported

---

63
SW
1/2 - 1 Mile
Higher | **FL WELLS** | **FLSO13020647347**

WELLS - SO:

Permit #:	06-07990-W	Application #:	200626-7
Permit Type:	GP	Project Name:	CASSIA ESTATES
Land Use:	Landscape	Acres Served:	8.14
Facility ID:	285179	Facility Type:	PUMP
Facility Name:	Pump 1	Pump Type:	Centrifugal
Pump Diameter (in):	3	Well Diameter (in):	0
Pump Capacity:	100	Intake Depth (ft):	0
Intake Elevation (ft):	0	Well Depth (ft):	0
Casing Depth (ft):	0	Well Use:	Primary
Facility Status:	Proposed	Facility Type:	IRR
Source:	On-site Lake(s)	Permitted:	Yes

64
ENE
1/2 - 1 Mile
Higher | **FED USGS** | **USGS40000235497**

Organization ID:	USGS-FL	Organization Name:	USGS Florida Water Science Center
Monitor Location:	G -2113	Type:	Well

Description:	Not Reported	HUC:	03090202
Drainage Area:	Not Reported	Drainage Area Units:	Not Reported
Contrib Drainage Area:	Not Reported	Contrib Drainage Area Unts:	Not Reported
Aquifer:	Not Reported	Formation Type:	Not Reported
Aquifer Type:	Not Reported	Construction Date:	Not Reported
Well Depth:	61	Well Depth Units:	ft
Well Hole Depth:	Not Reported	Well Hole Depth Units:	Not Reported

Ground water levels,Number of Measurements:	11	Level reading date:	1981-10-08
Feet below surface:	Not Reported	Feet to sea level:	3.36
Note:	Not Reported		

Level reading date:	1981-05-14	Feet below surface:	Not Reported
Feet to sea level:	1.19	Note:	Not Reported
Level reading date:	1981-03-18	Feet below surface:	Not Reported
Feet to sea level:	1.51	Note:	Not Reported
Level reading date:	1980-10-09	Feet below surface:	Not Reported
Feet to sea level:	1.99	Note:	Not Reported
Level reading date:	1980-05-15	Feet below surface:	Not Reported
Feet to sea level:	1.27	Note:	Not Reported
Level reading date:	1979-10-26	Feet below surface:	Not Reported
Feet to sea level:	3.00	Note:	Not Reported
Level reading date:	1978-05-05	Feet below surface:	Not Reported
Feet to sea level:	2.01	Note:	Not Reported
Level reading date:	1977-10-06	Feet below surface:	Not Reported
Feet to sea level:	3.14	Note:	Not Reported
Level reading date:	1976-10-13	Feet below surface:	Not Reported
Feet to sea level:	2.12	Note:	Not Reported
Level reading date:	1976-05-06	Feet below surface:	Not Reported
Feet to sea level:	1.47	Note:	Not Reported
Level reading date:	1975-10-15	Feet below surface:	Not Reported
Feet to sea level:	2.62	Note:	Not Reported

65
ESE
1/2 - 1 Mile
Higher

FL WELLS **FLSO13020624524**

WELLS - SO:

Permit #:	06-06306-W	Application #:	110513-3
Permit Type:	GP		
Project Name:	1799 W OAKLAND PARK BLVD IMAR OFFICES L L C		
Land Use:	Landscape	Acres Served:	1
Facility ID:	259440	Facility Type:	WELL
Facility Name:	1	Pump Type:	Centrifugal
Pump Diameter (in):	0	Well Diameter (in):	2
Pump Capacity:	50	Intake Depth (ft):	0
Intake Elevation (ft):	0	Well Depth (ft):	85
Casing Depth (ft):	80	Well Use:	Primary
Facility Status:	Proposed	Facility Type:	IRR

Source:	Biscayne Aquifer	Permitted:	Yes

66
NE
1/2 - 1 Mile
Higher

FED USGS **USGS40000235529**

Organization ID:	USGS-FL	Organization Name:	USGS Florida Water Science Center
Monitor Location:	G -1330	Type:	Well
Description:	Not Reported	HUC:	03090202
Drainage Area:	Not Reported	Drainage Area Units:	Not Reported
Contrib Drainage Area:	Not Reported	Contrib Drainage Area Unts:	Not Reported
Aquifer:	Not Reported	Formation Type:	Not Reported
Aquifer Type:	Not Reported	Construction Date:	Not Reported
Well Depth:	16.5	Well Depth Units:	ft
Well Hole Depth:	Not Reported	Well Hole Depth Units:	Not Reported

Ground water levels,Number of Measurements:	6	Level reading date:	1979-10-23
Feet below surface:	Not Reported	Feet to sea level:	3.17
Note:	Not Reported		
Level reading date:	1978-05-05	Feet below surface:	Not Reported
Feet to sea level:	2.02	Note:	Not Reported
Level reading date:	1977-10-06	Feet below surface:	Not Reported
Feet to sea level:	3.14	Note:	Not Reported
Level reading date:	1976-10-13	Feet below surface:	Not Reported
Feet to sea level:	2.00	Note:	Not Reported
Level reading date:	1976-05-06	Feet below surface:	Not Reported
Feet to sea level:	1.17	Note:	Not Reported
Level reading date:	1975-10-15	Feet below surface:	Not Reported
Feet to sea level:	2.60	Note:	Not Reported

M67
North
1/2 - 1 Mile
Higher

Site ID:	8625863
Groundwater Flow:	W
Water Table Depth:	5.5-10.1 ft.
Date:	1/1/83

AQUIFLOW **361**

68
WNW
1/2 - 1 Mile
Higher

FED USGS **USGS40000235498**

Organization ID:	USGS-FL	Organization Name:	USGS Florida Water Science Center
Monitor Location:	G -2115	Type:	Well
Description:	Not Reported	HUC:	03090202
Drainage Area:	Not Reported	Drainage Area Units:	Not Reported
Contrib Drainage Area:	Not Reported	Contrib Drainage Area Unts:	Not Reported
Aquifer:	Not Reported	Formation Type:	Not Reported
Aquifer Type:	Not Reported	Construction Date:	Not Reported
Well Depth:	40	Well Depth Units:	ft
Well Hole Depth:	Not Reported	Well Hole Depth Units:	Not Reported

Map ID
Direction
Distance
Elevation | Database | EDR ID Number

69
West
1/2 - 1 Mile
Higher

FED USGS **USGS40000235461**

Organization ID:	USGS-FL	Organization Name:	USGS Florida Water Science Center
Monitor Location:	G -2117	Type:	Well
Description:	Not Reported	HUC:	03090202
Drainage Area:	Not Reported	Drainage Area Units:	Not Reported
Contrib Drainage Area:	Not Reported	Contrib Drainage Area Unts:	Not Reported
Aquifer:	Not Reported	Formation Type:	Not Reported
Aquifer Type:	Not Reported	Construction Date:	Not Reported
Well Depth:	64	Well Depth Units:	ft
Well Hole Depth:	Not Reported	Well Hole Depth Units:	Not Reported

Ground water levels,Number of Measurements:	6	Level reading date:	1979-10-26
Feet below surface:	Not Reported	Feet to sea level:	3.33
Note:	Not Reported		
Level reading date:	1978-05-05	Feet below surface:	Not Reported
Feet to sea level:	3.14	Note:	Not Reported
Level reading date:	1977-10-06	Feet below surface:	Not Reported
Feet to sea level:	4.06	Note:	Not Reported
Level reading date:	1976-10-13	Feet below surface:	Not Reported
Feet to sea level:	3.38	Note:	Not Reported
Level reading date:	1976-05-06	Feet below surface:	Not Reported
Feet to sea level:	2.26	Note:	Not Reported
Level reading date:	1975-10-15	Feet below surface:	Not Reported
Feet to sea level:	3.81	Note:	Not Reported

M70
North
1/2 - 1 Mile
Higher

FED USGS **USGS40000235541**

Organization ID:	USGS-FL	Organization Name:	USGS Florida Water Science Center
Monitor Location:	G -2103	Type:	Well
Description:	Not Reported	HUC:	03090202
Drainage Area:	Not Reported	Drainage Area Units:	Not Reported
Contrib Drainage Area:	Not Reported	Contrib Drainage Area Unts:	Not Reported
Aquifer:	Not Reported	Formation Type:	Not Reported
Aquifer Type:	Not Reported	Construction Date:	Not Reported
Well Depth:	63	Well Depth Units:	ft
Well Hole Depth:	Not Reported	Well Hole Depth Units:	Not Reported

Ground water levels,Number of Measurements:	2	Level reading date:	1976-10-13
Feet below surface:	Not Reported	Feet to sea level:	7.92
Note:	Not Reported		
Level reading date:	1976-05-06	Feet below surface:	Not Reported
Feet to sea level:	0.97	Note:	Not Reported

GEOCHECK® - PHYSICAL SETTING SOURCE MAP FINDINGS

Map ID Direction Distance Elevation			Database	EDR ID Number
1G **North** **1/2 - 1 Mile** **Lower**	Site ID: Groundwater Flow: Water Table Depth: Date:	8625863 W 5.5-10.1 ft. 1/1/83	**AQUIFLOW**	**361**
2G **NW** **1/2 - 1 Mile** **Lower**	Site ID: Groundwater Flow: Water Table Depth: Date:	8731808 S 9-12 7/95	**AQUIFLOW**	**949**
3G **WNW** **1/2 - 1 Mile** **Lower**	Site ID: Groundwater Flow: Water Table Depth: Date:	8733479 NW 5.42-6.07 6/93	**AQUIFLOW**	**901**
4G **SW** **1/2 - 1 Mile** **Lower**	Site ID: Groundwater Flow: Water Table Depth: Date:	8501533 N-NE 4-6.5 12/88	**AQUIFLOW**	**757**
5G **SW** **1/2 - 1 Mile** **Lower**	Site ID: Groundwater Flow: Water Table Depth: Date:	8502241 ESE 4-5 ft. 2/25/92	**AQUIFLOW**	**225**

GEOCHECK® - PHYSICAL SETTING SOURCE MAP FINDINGS
RADON

AREA RADON INFORMATION

State Database: FL Radon

Radon Test Results

Zip	Total Buildings	% of sites>4pCi/L	Data Source
33309	29	3.4	Certified Residential Database
33309	32	3.1	Mandatory Non-Residential Database
33309	1	0.0	Mandatory Residential Database

Federal EPA Radon Zone for BROWARD County: 3

Note: Zone 1 indoor average level > 4 pCi/L.
: Zone 2 indoor average level >= 2 pCi/L and <= 4 pCi/L.
: Zone 3 indoor average level < 2 pCi/L.

Federal Area Radon Information for BROWARD COUNTY, FL

Number of sites tested: 180

Area	Average Activity	% <4 pCi/L	% 4-20 pCi/L	% >20 pCi/L
Living Area	0.730 pCi/L	98%	2%	0%
Basement	Not Reported	Not Reported	Not Reported	Not Reported

PHYSICAL SETTING SOURCE RECORDS SEARCHED

TOPOGRAPHIC INFORMATION

USGS 7.5' Digital Elevation Model (DEM)
Source: United States Geologic Survey
EDR acquired the USGS 7.5' Digital Elevation Model in 2002 and updated it in 2006. The 7.5 minute DEM corresponds to the USGS 1:24,000- and 1:25,000-scale topographic quadrangle maps. The DEM provides elevation data with consistent elevation units and projection.

Current USGS 7.5 Minute Topographic Map
Source: U.S. Geological Survey

HYDROLOGIC INFORMATION

Flood Zone Data: This data was obtained from the Federal Emergency Management Agency (FEMA). It depicts 100-year and 500-year flood zones as defined by FEMA. It includes the National Flood Hazard Layer (NFHL) which incorporates Flood Insurance Rate Map (FIRM) data and Q3 data from FEMA in areas not covered by NFHL.
Source: FEMA
Telephone: 877-336-2627
Date of Government Version: 2003, 2015

NWI: National Wetlands Inventory. This data, available in select counties across the country, was obtained by EDR in 2002, 2005, 2010 and 2015 from the U.S. Fish and Wildlife Service.

State Wetlands Data: Wetlands Inventory
Source: Department of Environmental Protection
Telephone: 850-245-8238

HYDROGEOLOGIC INFORMATION

AQUIFLOW^{R} Information System
Source: EDR proprietary database of groundwater flow information
EDR has developed the AQUIFLOW Information System (AIS) to provide data on the general direction of groundwater flow at specific points. EDR has reviewed reports submitted to regulatory authorities at select sites and has extracted the date of the report, hydrogeologically determined groundwater flow direction and depth to water table information.

GEOLOGIC INFORMATION

Geologic Age and Rock Stratigraphic Unit
Source: P.G. Schruben, R.E. Arndt and W.J. Bawiec, Geology of the Conterminous U.S. at 1:2,500,000 Scale - A digital representation of the 1974 P.B. King and H.M. Beikman Map, USGS Digital Data Series DDS - 11 (1994).

STATSGO: State Soil Geographic Database
Source: Department of Agriculture, Natural Resources Conservation Service (NRCS)
The U.S. Department of Agriculture's (USDA) Natural Resources Conservation Service (NRCS) leads the national Conservation Soil Survey (NCSS) and is responsible for collecting, storing, maintaining and distributing soil survey information for privately owned lands in the United States. A soil map in a soil survey is a representation of soil patterns in a landscape. Soil maps for STATSGO are compiled by generalizing more detailed (SSURGO) soil survey maps.

SSURGO: Soil Survey Geographic Database
Source: Department of Agriculture, Natural Resources Conservation Service (NRCS)
Telephone: 800-672-5559
SSURGO is the most detailed level of mapping done by the Natural Resources Conservation Service, mapping scales generally range from 1:12,000 to 1:63,360. Field mapping methods using national standards are used to construct the soil maps in the Soil Survey Geographic (SSURGO) database. SSURGO digitizing duplicates the original soil survey maps. This level of mapping is designed for use by landowners, townships and county natural resource planning and management.

PHYSICAL SETTING SOURCE RECORDS SEARCHED

LOCAL / REGIONAL WATER AGENCY RECORDS

FEDERAL WATER WELLS

PWS: Public Water Systems
Source: EPA/Office of Drinking Water
Telephone: 202-564-3750
Public Water System data from the Federal Reporting Data System. A PWS is any water system which provides water to at least 25 people for at least 60 days annually. PWSs provide water from wells, rivers and other sources.

PWS ENF: Public Water Systems Violation and Enforcement Data
Source: EPA/Office of Drinking Water
Telephone: 202-564-3750
Violation and Enforcement data for Public Water Systems from the Safe Drinking Water Information System (SDWIS) after August 1995. Prior to August 1995, the data came from the Federal Reporting Data System (FRDS).

USGS Water Wells: USGS National Water Inventory System (NWIS)
This database contains descriptive information on sites where the USGS collects or has collected data on surface water and/or groundwater. The groundwater data includes information on wells, springs, and other sources of groundwater.

OTHER STATE DATABASE INFORMATION

Public Water System (PWS) Wells (Non-Federal)
Department of Environmental Protection
Telephone: 850-245-8629
Statewide coverage of PWS Wells, excluding Federally owned facilities.

Well Construction Permitting Database
Source: Northwest Florida Water Management District
Telephone: 850-539-5999

Consumptive Use Permit Well Database
Source: St. Johns River Water Management District
Telephone: 386-329-4841

DEP GWIS - Generalized Water Information System Well Data
Source: Department of Environmental Protection
Telephone: 850-245-8507
Data collected for the Watershed Monitoring Section of the Department of Environmental Protection.

DOH and DEP Historic Study of Private Wells
Source: Department of Environmental Protection
Telephone: 850-559-0901
Historic database for private supply wells.

Permitted Well Location Database
Source: South Florida Water Management District
Telephone: 561-682-6877

Super Act Program Well Data
Source: Department of Health
Telephone: 850-245-4250
This table consists of data relating to all privately and publicly owned potable wells investigated as part of the SUPER Act program. The Florida Department of Health's SUPER Act Program (per Chapter 376.3071(4)(g), Florida Statutes), was given authority to provide field and laboratory services, toxicological risk assessments, investigations of drinking water contamination complaints and education of the public.

PHYSICAL SETTING SOURCE RECORDS SEARCHED

Water Well Location Information
Source: Suwannee River Water Management District
Telephone: 386-796-7211

Water Well Permit Database
Source: Southwest Water Management District
Telephone: 352-796-7211

Oil and Gas Permit Database
Source: Department of Environmental Protection
Telephone: 850-245-3194
Locations of all permitted wells in the state of Florida.

Florida Sinkholes
Source: Department of Environmental Protection, Geological Survey
Telephone:
The sinkhole data was gathered by the Florida Sinkhole Research Institute, University of Florida.

RADON

State Database: FL Radon
Source: Department of Health
Telephone: 850-245-4288
Zip Code Based Radon Data

Area Radon Information
Source: USGS
Telephone: 703-356-4020
The National Radon Database has been developed by the U.S. Environmental Protection Agency (USEPA) and is a compilation of the EPA/State Residential Radon Survey and the National Residential Radon Survey. The study covers the years 1986 - 1992. Where necessary data has been supplemented by information collected at private sources such as universities and research institutions.

EPA Radon Zones
Source: EPA
Telephone: 703-356-4020
Sections 307 & 309 of IRAA directed EPA to list and identify areas of U.S. with the potential for elevated indoor radon levels.

OTHER

Airport Landing Facilities: Private and public use landing facilities
Source: Federal Aviation Administration, 800-457-6656

Epicenters: World earthquake epicenters, Richter 5 or greater
Source: Department of Commerce, National Oceanic and Atmospheric Administration

Earthquake Fault Lines: The fault lines displayed on EDR's Topographic map are digitized quaternary faultlines, prepared in 1975 by the United State Geological Survey

STREET AND ADDRESS INFORMATION

© 2015 TomTom North America, Inc. All rights reserved. This material is proprietary and the subject of copyright protection and other intellectual property rights owned by or licensed to Tele Atlas North America, Inc. The use of this material is subject to the terms of a license agreement. You will be held liable for any unauthorized copying or disclosure of this material.

Appendix D Qualifications

Copyright © 2025 by AECOM
All rights reserved. No part of this copyrighted work may be reproduced, distributed, or transmitted in any form or by any means without the prior written permission of AECOM.



Babu Madabhushi, PhD

Years of experience
31 total | 25 with AECOM

Babu has 31 years of experience in conducting and managing environmental engineering projects. His technical expertise is in the areas of conducting contamination assessment, evaluation, water/wastewater treatment, groundwater treatment, remedial system operation and maintenance.

Babu is extremely knowledgeable of FDOT District Four, Florida's Turnpike Enterprise, DERM, FDEP and local regulations and standards. His expertise also encompasses sediment characterization, dredge design, RCRA Facility Investigation, contamination assessment, impact assessment, remedial investigation and feasibility studies, soil and groundwater remediation, in-situ bioremediation, and operation and maintenance of remedial systems.

Professional experience

Contamination Assessment and Remediation Services - BEE68, FDOT District Four (2022 – Present). Managing CAR Contract that included several task orders for projects that require soil and groundwater assessment, dewatering treatment and management, and regulatory agency coordination. The projects are located in Broward, Palm Beach, St. Lucie, and Martin Counties.

Contamination Assessment and Remediation Services - BE678, FDOT District Four (2020 – 2022). Managing CAR Contract that included several task orders for projects that require soil and groundwater assessment, dewatering treatment and management, and regulatory agency coordination. The projects are located in Broward, Palm Beach, St. Lucie, and Martin Counties.

Contamination Evaluation and Screening -PD&E Studies, FDOT District Six, Miami-Dade (SR-826, NW 74th St), Broward (I-95 Express Lanes, SW 10th St, Miami Gardens to County Line), St. Lucie (SR-80), Martin, and Monroe (US-1) Counties, FL (2003 – 2021). Developed CSER for more than 30 project locations and Re-Evaluation Reports for several FDOT projects in Miami-Dade (SR-826, NW 74th St), Broward (I-95 Express Lanes, SW 10th St, I-95), St. Lucie (SR-80), Martin, and Monroe (US-1) counties.

SR-826/Palmetto Expressway from north of NW 25th St to North of NW 104th St CSER, FDOT District Six, Miami-Dade County, FL (2022 – 2024). Contamination lead for the FDOT PLEMO with environmental assessment support services for the SR-826/Palmetto Expressway CSER. Tasks include performance of the Level I contamination assessment, provide recommendations for Level II after ranking the sites based on contamination potential.

SR-826/Palmetto Expressway from South of NW 25th St to North of NW 154th St SEIR, FDOT District Six, Miami-Dade County, FL (2020 – 2021). Contamination Lead to provide the FDOT PLEMO with environmental assessment support services for the SR 826 / Palmetto Expressway SEIR. Tasks include performance of the Level I contamination assessment, provide recommendations for Level II after ranking the sites based on contamination potential**.**

I-95 from South of NW 10th St to North of Hillsboro Boulevard, FDOT District Four, Broward County, FL (2017 – 2021). Contamination Lead for environmental tasks associated with the performance of a PD&E Study. Tasks include Contamination Lead to provide the FDOT PLEMO with environmental assessment support services. Tasks include performance of the Level I contamination assessment, provide recommendations for Level II after ranking the sites based on their contamination potential**.**

Education

PhD, Hazardous Waste Management, West Virginia University, 1997
MS, Wastewater Treatment, Indian Institute of Technology, 1993
BS, Civil Engineering, Kakatiya University, 1988

Expertise

CAR Project Manager
Contamination Assessment
Remedial Design
Remedial Action Implementation
Water/Wastewater Treatment
Groundwater Treatment
Remedial System Operation and Maintenance
Sediment Characterization

Training

40-hr OSHA HAZWOPER
8-hr OSHA HAZWOPER Annual Refresher

Registrations/Certifications

AECOM Certified Project Manager
AECOM Lead Verifier: In Situ Bioremediation

SR-826/Palmetto Expressway from US-1 (SR-5) to SR-836 / Dolphin Expressway, FDOT District Six, Miami-Dade County, FL (2018 – Present). Contamination lead for environmental tasks associated with the performance of an approximate 7-mile PD&E Study**.** Tasks include performance of the Level I contamination assessment, provide recommendations for Level II after ranking the sites based on their contamination potential.

I-75 from Miami-Dade County Line to SR-826 (Palmetto Expressway) PD&E Study, FDOT District Six, Miami-Dade County, FL (2007 – Present). Contamination lead for the performance of a PD&E Study. Tasks include performance of the Level I contamination assessment, provide recommendations for Level II after ranking the sites based on their contamination potential.

Wagner Creek/Seybold Canal Contaminated Sediment Dredging and Disposal (2017 – Present). Managed this critical project in a heavily commercialized area near Jackson Hospital. This included sediment dredge design, permitting, contaminated sediment characterization/handling, sediment stabilization, turbidity control and disposal at out of state landfill. Won multiple awards (from FDEP and other entities) for successfully completing this under budget and within schedule without harming the manatees.

Former Eaker Air Force Base Remediation, U.S. Air Force, Blytheville, AR (2011 – 2021). Project manager for this performance-based remediation contract to obtain unrestricted closure for four former RCRA sites at the former Eaker AFB. The sites are contaminated with petroleum compounds, light non-aqueous phase liquid, chlorinated solvents, and arsenic. Services include remedial investigation, innovative remediation enhancements, contaminated soil removal, in-situ soil and groundwater remediation, GIS mapping and support, groundwater modeling, and routine regulatory interaction. After successful completion or remedial investigation, the site is currently undergoing active groundwater remediation. He is also responsible for performing EPA's 5-Year Review Process.

Miami Dade DERM-14/E20 Contracts, Miami-Dade Aviation Department, Miami International Airport, Opa Locka Airport, Public Housing, Northwest Cargo Area, Miami, FL (2002 – 2021). Managed several projects that included delineation of petroleum, chlorinated solvent, and metals contamination at these properties. Installed several deep nested wells to delineate contamination in various zones of the aquifer. Multiple wells were installed in the vicinity of the runways, in the public right of way, and in the vicinity of residential areas. Currently overseeing the long-term groundwater monitoring activities.

Former Homestead Air Force Base Remediation, US Air Force, Homestead, FL (2011 – 2021). Deputy project manager for a performance-based remediation contract to obtain unrestricted closure for four former RCRA sites at the former Homestead AFB. The sites are contaminated with petroleum compounds, chlorinated solvents, and arsenic. Services include remedial investigation, preparation of Explanation of Significant Differences (ESD) to Record of Decision (ROD) document, innovative remediation enhancements, contaminated soil removal, in-situ soil and groundwater remediation, storage tank removal, remedial design modifications, GIS mapping and support, groundwater modeling, and routine regulatory interaction. After successful completion or remedial investigation, the site is currently undergoing active groundwater remediation. He is also responsible for performing EPA's 5-Year Review Process.

Contamination Evaluation Studies, FGT, Miami-Dade, Broward, St. Lucie, Martin, Bradford, Hillsborough, Orange, and Monroe Counties, FL, (2006 – Present). Contamination Specialist, responsible for developing contamination evaluation reports and Contingency Plans for numerous project locations in Miami-Dade, Broward, St. Lucie, Martin, Bradford, Hillsborough, Orange, and Monroe counties for projects associated with hydrotesting, pipeline maintenance/repairs and pipeline abandonment work.

Blue Lagoon Post Office Site Assessment, Remediation, and Methane Collection System, US Postal Service, Miami, FL (2003 – Present). Project Manager/Senior Environmental engineer for contamination assessment at a facility constructed over a filled-in canal where lead was found in the soil above state cleanup levels. Work included soil and groundwater remediation activities and methane gas collection system design and monitoring. Currently, AECOM is performing natural attenuation monitoring and methane gas monitoring.

Remediation Engineering, Federal Aviation Administration (FAA), William J. Hughes Technical Center, Atlantic City, NJ (2005 – 2012). Remediation engineering task leader for operation and maintenance of treatment systems for approximately 5,000-acre CERCLA Superfund site at Areas B, D, 20A, 29, and Area 41. Assisted with operation and maintenance of the existing Central Treatment Plant (Pump and Treat System) to treat petroleum contaminated water. Provided innovative remediation enhancements, such as in-situ aerobic bioremediation of petroleum compounds and reductive dechlorination of chlorinated solvents, contaminated soil removal, vapor extraction, groundwater and soil investigations, GIS mapping and support, groundwater modeling, and routine regulatory interaction.

Phase I Environmental Site Assessment
S37A Gated Spillway Facility
Portions of PIN #’s 4942-11-00-0480, 4942-11-00-0490, 4942-11-00-0500, 4942-11-00-0520, & 4942-11-00-0530
Pompano Beach, Florida

Prepared for
South Florida Water Management District

Contract Number: 4600004507-WO14
Project Number: 60741079

August 20, 2025

Delivering a better world

Prepared for:

South Florida Water Management District
3301 Gun Club Road
West Palm Beach, Florida 33406

Prepared by:

AECOM
110 East Broward Boulevard
Suite 700
Fort Lauderdale, Florida 33301
USA
www.aecom.com

Copyright © 2025 by AECOM
All rights reserved. No part of this copyrighted work may be reproduced, distributed, or transmitted in any form or by any means without the prior written permission of AECOM.

Table of Contents

Executive Summary 5
1. Introduction 7
1.1 Purpose 7
1.2 Scope of Work 8
1.3 Study Limitations 8
1.4 Report Viability 9
1.5 Data Gaps 10
2. Site Description 12
2.1 Site Location and Parcel Description 12
2.2 Site Ownership 12
2.3 Site Visit 12
2.3.1 Site and Facility Description 12
2.3.2 Surrounding Properties 13
2.3.3 Petroleum Products and Hazardous Materials 13
2.3.4 Hazardous Waste 13
2.3.5 Polychlorinated Biphenyls 13
2.3.6 Aboveground Storage Tanks 13
2.3.7 Underground Storage Tanks 13
2.3.8 Solid Waste 13
2.3.9 Water 14
2.3.10 Wastewater 14
2.3.11 Stormwater 14
2.3.12 Heating and Cooling 14
3. Environmental Setting 15
3.1 Topography 15
3.2 Soil/Geology 15
3.3 Groundwater/Hydrology 15
4. Site and Area History 17
4.1 Subject Property 17
4.2 Adjoining Properties and Surrounding Area 17
4.3 Previously Prepared Environmental Reports 18
5. Database and Records Review 19
5.1 User Provided Information 19
5.2 Land Title and Judicial Records for Environmental Liens and Activity and Use Limitations 19
5.3 Database Information 19
5.3.1 Subject Property 19
5.3.2 Surrounding Sites 19
5.4 Vapor Encroachment Screening 20
5.4.1 Subject Property 20
5.4.2 Off-site 20
5.4.3 Local 20
5.4.4 County 21
5.4.5 State 21
5.4.6 Federal 21
6. Findings and Opinions 22

Copyright © 2025 by AECOM
All rights reserved. No part of this copyrighted work may be reproduced, distributed, or transmitted in any form or by any means without the prior written permission of AECOM.

6.1 Recognized Environmental Conditions 22
6.2 Controlled Recognized Environmental Conditions 22
6.3 Historical Recognized Environmental Conditions 22
6.4 Vapor Encroachment Conditions 22
6.5 De Minimis Conditions 22
6.6 Significant Data Gaps 22
7. Conclusions 23
8. Environmental Professional Statement 24
9. References 25
9.1 Persons Interviewed 25
9.2 Agencies Contacted 25
9.3 Documents Reviewed 25
Appendix A Photographs 28
Appendix B Supporting Documentation 29
Appendix C Environmental Database Report 30
Appendix D Qualifications 31

List of Appendices

Appendix A Photographs

Appendix B Supporting Documentation

Appendix C Environmental Database Report

Appendix D Qualifications

List of Figures

1. Site Location Map

2. Site Plan

Copyright © 2025 by AECOM
All rights reserved. No part of this copyrighted work may be reproduced, distributed, or transmitted in any form or by any means without the prior written permission of AECOM.

Executive Summary

South Florida Water Management District (SFWMD) contracted with AECOM Technical Services, Inc. (AECOM) to perform a Phase I Environmental Site Assessment (Phase I ESA) of the S37A Gated Spillway Facility identified by Broward County Parcel Identification Numbers (PINs) 4942-11-00-0480 (portion), 4942-11-00-0490 (portion), 4942-11-00-0500 (portion), 4942-11-00-0520 (portion), and 4942-11-00-0530 (portion), Pompano Beach, Broward County, Florida (subject property). This Phase I ESA was performed in general conformance with the scope and limitations of ASTM International, Designation: E1527-21, Standard Practice for Environmental Site Assessments: Phase I Environmental Site Assessment Process (ASTM E1527-21). Exceptions to, or deletions from, this practice are described in this report.

The site visits occurred on January 10, 2025 (exterior portions and surrounding area) and January 22, 2025 (interior of onsite buildings). The approximate 7.9-acre subject property encompasses an estimated 4.6 acres of the Cypress Creek Canal, a gated spillway structure, S37A, and a small, single-story control building that houses electrical equipment used to operate the water control structure. The gated spillway structure is not manned, and the operations are automatically, or telemetry controlled. The eastern and western portions of the subject property are occupied by the Cypress Creek Canal. One (1) underground storage tank (UST) containing propane of an unknown quantity was observed onsite during the site reconnaissance. No visual potable water wells, monitoring wells, clarifiers, dry wells, septic tanks, or leach fields were observed during the site visit.

The subject property is located in a mixed-use area of residential and commercial properties within the city of Pompano Beach. South Dixie Highway and the Florida East Coast (FEC) Railway run through the central portion of the subject property. The subject property is bordered to the northwest by residential single-family homes and various commercial businesses, including Patrice Income Tax Service, Marine Canvas America, Jackie Lee Beauty Studio and self-storage spaces, and bordered to the northeast by KD Construction and residential single-family homes. The subject property is bordered to the east by the Cypress Creek Canal followed by residential properties. The subject property is bordered to the southwest by residential single-family homes and to the southeast by Pine Crest School. The subject property is bordered to the west by the Cypress Creek Canal and residential single-family homes. Gasoline service stations and dry cleaners were not observed in the immediate vicinity (approximately 500 feet) of the subject property. Other off-site sources of concern were not identified in the immediate vicinity.

A review of historical aerial photographs indicates that the subject property was developed with the FEC Railway and Dixie Highway from at least 1940. The Cypress Creek Canal is also depicted with dense vegetation encroaching the narrow canal system during this time. By at least 1957, the dense vegetation surrounding the northwestern portion of the Cypress Creek Canal has been removed. By at least 1958, significant canal improvements, such as canal widening and slope enhancements on the south side of the canal, are depicted. Additionally, road improvements to Dixie Highway are depicted. By at least 1961, the remaining vegetation on the north side of the canal is no longer depicted. During this time, the spillway structure, S37A, situated within the canal and the control building, on the eastern portion of the subject property, are depicted. By at least 1992, additional road improvements to Dixie Highway are depicted. By at least 2007, road base material is depicted in the area surrounding the control building. The subject property has remained in its current configuration (as observed during AECOM's site visit) since at least 2007. No recognized environmental conditions (RECs) were identified based on the historical review.

The subject property was not identified on the Environmental Data Resources, Inc. (EDR) environmental database search report obtained for this project. Several surrounding sites were identified in the EDR report. However, the majority of these sites were listed on non-contamination-related databases. Based on AECOM's review and analysis of the database listings, none of the surrounding sites are expected to present a REC to the subject property. This was determined based on absence of documented contamination, distance (generally greater than 500 feet), regulatory status (i.e., regulatory closure, no violations found), media impacted (soil only), and/or topographical position relative to the subject property (i.e., down-gradient or cross-gradient).

Copyright © 2025 by AECOM
All rights reserved. No part of this copyrighted work may be reproduced, distributed, or transmitted in any form or by any means without the prior written permission of AECOM.

Based on the above-described circumstances, no RECs, controlled RECs (CRECs), historical RECs (HRECs), significant data gaps or de minimis conditions (DMCs) were identified in connection with the subject property.

In addition, no vapor encroachment conditions (VECs) were identified during completion of a Tier 1 vapor encroachment screening (VES) following ASTM International, Designation: E2600-22, *Standard Guide for Vapor Encroachment Screening on Property Involved in Real Estate Transactions* dated May 2022 (ASTM E2600-22).

Copyright © 2025 by AECOM
All rights reserved. No part of this copyrighted work may be reproduced, distributed, or transmitted in any form or by any means without the prior written permission of AECOM.

1. Introduction

1.1 Purpose

This Phase I Environmental Site Assessment (Phase I ESA) was performed pursuant to AECOM Technical Services, Inc. (AECOM's) written proposal, dated October 30, 2024, and Contract No. 4600004507-Work Order No. 14, for the S37A Gated Spillway Facility identified by Broward County Parcel Identification Numbers (PINs) 4942-11-00-0480 (portion), 4942-11-00-0490 (portion), 4942-11-00-0500 (portion), 4942-11-00-0520 (portion), and 4942-11-00-0530 (portion), Pompano Beach, Broward County, Florida (herein referred to as the "subject property"). This assessment was performed in advance of the potential spillway improvements at the subject property.

The purpose of this Phase I ESA is to provide the SFWMD with information for use in RECs associated with the subject property. Per ASTM International, Designation: E1527-21, Standard Practice for Environmental Site Assessments: Phase I Environmental Site Assessment Process (ASTM E1527-21), potential findings can include RECs, historical RECs (HRECs), controlled RECs (CRECs), de minimis conditions (DMCs) and significant data gaps as follows:

- A REC is defined by the ASTM standard as "(1) the presence of hazardous substances or petroleum products in, on, or at the subject property due to a release to the environment; (2) the likely presence of hazardous substances or petroleum products in, on, or at the subject property due to a release or likely release to the environment; or (3) the presence of hazardous substances or petroleum products in, on, or at the subject property under conditions that pose a material threat of a future release to the environment." The term includes hazardous substances or petroleum products even under conditions in compliance with laws.
- A HREC is defined as a previous release of hazardous substances or petroleum products affecting the subject property that has been addressed to the satisfaction of the applicable regulatory authority and meeting unrestricted use criteria established by a regulatory authority or authorities without subjecting the subject property to any required controls.
- A CREC is defined as a recognized environmental condition affecting the subject property that has been addressed to the satisfaction of the applicable regulatory authority or authorities with hazardous substances or petroleum products allowed to remain in place subject to the implementation of required controls (activity and use limitations or other property use limitations).
- DMCs are conditions related to a release that generally do not present a threat to human health or the environment and generally would not be subject to enforcement action if brought to the attention of the appropriate governmental agencies.
- A significant data gap is a data gap that affects the ability of the environmental professional to identify a REC.

In addition, a Tier 1 vapor encroachment screening (VES) is completed as part of this assessment. This screening is conducted in general accordance with ASTM International, Designation: E2600-22, Standard Guide for Vapor Encroachment Screening on Property Involved in Real Estate Transactions dated May 2022 (ASTM E2600-22). The objective of the VES is to evaluate if a vapor encroachment condition (VEC) exists or if a VEC does not exist.

This Phase I ESA is based on a review of existing conditions, reported pre-existing conditions, and observed operations at the subject property and adjacent properties.

Copyright © 2025 by AECOM
All rights reserved. No part of this copyrighted work may be reproduced, distributed, or transmitted in any form or by any means without the prior written permission of AECOM.

1.2 Scope of Work

The Phase I ESA included a site visit, interviews, regulatory research, historical review, and a review and an environmental database analysis of the subject property. In conducting the Phase I ESA, AECOM assessed the subject property for visible signs of possible contamination, researched public records for the subject property and adjacent properties (as applicable), and conducted interviews with persons knowledgeable about the subject property. Non-Scope Services per ASTM E1527-21 including, but not limited to, asbestos, lead paint, radon, floodplains and wetlands were not included in the scope of work. On April 17, 2024, EPA signed the final rule 20 to designate perfluorooctanoic acid (PFOA) and perfluorooctanesulfonic acid (PFOS) collectively identified as per- and polyfluoroalkyl substances (PFAS) as hazardous substances under section 102(a) of CERCLA. This designation allows EPA to use its CERCLA enforcement authorities, as appropriate and where relevant statutory elements are met, which could shift the cost burden of CERCLA response costs from the Superfund to Potentially Responsible Parties (PRPs). As such, PFAS, is now considered part of the ASTM standard scope and is included in this scope of work.

This project was performed in general accordance with ASTM E1527-21 and AECOM's proposal to the client, dated October 30, 2024. Conclusions reached in this report are based upon the assessment performed and are subject to limitations set forth in Sections 1.3, 1.4, and 1.5 below.

1.3 Study Limitations

This report describes the results of AECOM's Phase I ESA to identify the presence of conditions materially affecting the subject facility and/or property within the limits of the established scope of work as described in our proposal.

As with any due diligence assessment, there is a certain degree of dependence upon oral information provided by facility or site representatives, which is not readily verifiable through visual observations or supported by any available written documentation. AECOM shall not be held responsible for conditions or consequences arising from relevant facts that were concealed, withheld, or not fully disclosed by facility or site representatives at the time this assessment was performed. In addition, the findings and opinions expressed in this report are subject to certain conditions and assumptions, which are noted in the report. Any party reviewing the findings of the report must carefully review and consider all such conditions and assumptions.

This report and the field data and notes were gathered and/or prepared by AECOM in accordance with the agreed upon scope of work and generally accepted engineering and scientific practice in effect at the time of AECOM's assessment of the subject property. The statements, findings and opinions contained in this report are only intended to give approximations of the environmental conditions at the subject property.

As specified in ASTM E1527-21, it is incumbent that the client and any other parties who review and rely upon this report understand the following inherent conditions surrounding any Phase I ESA:

- Uncertainty Not Eliminated - No ESA can wholly eliminate uncertainty regarding the potential for RECs in connection with a subject property. Performance of this practice is intended to reduce, but not eliminate, uncertainty regarding the potential for RECs in connection with a subject property, and this practice recognizes reasonable limits of time and cost. (Section 4.5.1 of ASTM E1527-21)
- Not Exhaustive - "All appropriate inquiries" does not mean an exhaustive assessment of a property. There is a point at which the cost of information or the time required to gather it outweighs the usefulness of the information and, in fact, may be a material detriment to the orderly completion of transactions. One of the purposes of this practice is to identify a balance between the competing goals of limiting the costs and time demands inherent in performing an ESA and the reduction of uncertainty about unknown conditions resulting from additional information. (Section 4.5.2 of ASTM E1527-21)
- Comparison with Subsequent Inquiry – It should not be concluded or assumed that an investigation was not AAI merely because the inquiry did not identify RECs in connection with a subject property. ESAs must be evaluated based on the reasonableness of judgments made at the time and under the circumstances in which they were made. Subsequent ESAs should not be considered valid standards to judge the

Copyright © 2025 by AECOM
All rights reserved. No part of this copyrighted work may be reproduced, distributed, or transmitted in any form or by any means without the prior written permission of AECOM.

appropriateness of any prior assessment based on hindsight, new information, use of developing technology or analytical techniques, or other factors. (Section 4.5.4 of ASTM E1527-21)

A similar set of inherent limitations exist in cases where the Phase I ESA included a screening-level assessment of vapor migration or vapor encroachment; such an assessment is a required part of a Phase I ESA when ASTM E1527-21 is employed. According to ASTM E2600-22, the following limitations apply:

- Uncertainty Not Eliminated in Screening - No VES can wholly eliminate uncertainty regarding the identifications of VECs in connection with the target property. Screening is intended to reduce, but not eliminate, uncertainty regarding whether or not a VEC exists in connection with the property. (Section 4.5.1 of ASTM E2600-22)
- Not Exhaustive - The guide is not meant to be an exhaustive screening. There is a point at which the cost of information obtained or the time required to gather it outweighs the usefulness of the information and, in fact, may be a material detriment to the orderly completion of real estate transactions. One of the purposes of this guide is to identify a balance between the competing goals of limiting the costs and time demands inherent in performing a VES and the reduction of uncertainty about unknown conditions resulting from additional information. (Section 4.5.2 of ASTM E2600-22)
- Comparison with Subsequent Investigations - It should not be concluded or assumed that an investigation was not adequate because the investigation did not identify VECs in connection with a property. The VES must be evaluated based on the reasonableness of judgments made at the time and under the circumstances in which they were made. Subsequent VESs should not be considered valid bases to judge the appropriateness of any prior screening if based on hindsight, new information, use of developing technology or analytical techniques, or similar factors. (Section 4.5.4 of ASTM E2600-22)

This report was prepared pursuant to an agreement between South Florida Water Management District (SFWMD) (Client) and AECOM and is for the exclusive use of the Client. No other party is entitled to rely on the conclusions, observations, specifications, or data contained herein without first obtaining AECOM's written consent and provided any such party signs an AECOM-generated Reliance Letter. A third party's signing of the AECOM Reliance Letter and AECOM's written consent are conditions precedent to any additional use or reliance on this report.

The passage of time may result in changes in technology, economic conditions, site variations, or regulatory provisions, which would render the report inaccurate. Reliance on this report after the date of issuance as an accurate representation of current site conditions shall be at the user's sole risk.

1.4 Report Viability

According to ASTM E1527-21, an ESA "meeting or exceeding this practice is presumed to be viable when it is conducted within 180 days of acquisition of the subject property (or, for transactions not involving an acquisition such as a lease or refinance, the date of the intended transaction). The dates of the components presented in 4.6.2(i), (iii), (iv), and (v) for interviews, review of government records, visual inspections, and declaration by environmental professional, shall be identified in the report. Completion of searches for recorded environmental cleanup liens (4.6.2(ii)) is a user responsibility; however, if the user has engaged the environmental professional to conduct these searches, then that date shall also be identified in the report." The table below lists the dates of completion for pertinent components of this Phase I ESA.

Component	Date of Issuance/Completion
Interviews with Owners, Operators and Occupants	January 10, 2025
Environmental Database Report	November 1, 2024
Visual Inspection of the Subject Property and Adjoining Properties	January 10, 2025/January 22, 2025
Declaration by Environmental Professional	August 20, 2025
Issuance of Report	August 20, 2025

Copyright © 2025 by AECOM
All rights reserved. No part of this copyrighted work may be reproduced, distributed, or transmitted in any form or by any means without the prior written permission of AECOM.

Report Viability Expiration Date*	April 30, 2025

* The 180-day viability date is based on the earliest referenced component noted in the table above.

1.5 Data Gaps

Per ASTM E1527-21:

- A data gap is defined as a lack of or inability to obtain information required by this practice despite good faith efforts by the environmental professional to gather such information.
- A data gap is considered a significant data gap if other information and/or professional experience raises reasonable concerns involving the effects of that data gap on the ability of the environmental professional to render an opinion regarding whether conditions exist that are indicative of RECs or CRECs.

The following data gaps (to include site-specific limitations) were encountered during the course of this assessment:

- During the site visit, AECOM did not access the roof of the control building. AECOM's evaluation of the subject property focused on areas where hazardous substances are handled. The site contact did not report any hazardous substances associated with the roof or within the building. Based on this information, this particular site-related limiting condition is not expected to have a significant limitation to this assessment.
- Approximately 58% of the subject property is covered by water; therefore, not all areas were able to be observed/assessed. Based on the use of this portion of the subject property and a review of historical documents, this particular site-related limiting condition is not expected to have a significant limitation to this assessment.
- As specified in the agreed upon scope of work, a title search and environmental lien search were not conducted as part of this Phase I ESA. The user was not aware of environmental liens or activity use limitations (AULs) that have been placed on the subject property. Based upon historical data collected from other sources, this data gap is not expected to be significant so that it would impact the results of this assessment.
- A data failure was encountered in determining the historical use of the subject property. The earliest source of historical information reasonably ascertainable within the time frame of this report in which usage could be determined was an aerial photograph from 1940. At the time of the photograph, Dixie Highway and the Florida East Coast (FEC) Railway are depicted on the subject property (a developed use per ASTM E1527-21). Therefore, the ASTM E1527-21 requirement to determine all obvious uses of the property from the present back to the property's first obvious developed use, or back to 1940, whichever is earlier, could not be achieved. However, based upon the identified land use, it is unlikely that there had been significant prior development; therefore, this data failure is not expected to be significant so that it would impact the results of this assessment.
- It should be noted that not all standard historical sources, as defined per ASTM E1527-21, were reviewed as part of this assessment. In addition to recorded land title records, building department records were not reviewed. Based on information provided from the remaining standard historical sources, additional historical information obtained from building department records would not likely have assisted in meeting the historical use requirement; therefore, this data gap is not expected to be significant so that it would impact the results of this assessment.
- Per ASTM E1527-21, past owners, operators, and occupants of the subject property who are likely to have material information regarding the potential for contamination at the subject property shall be contacted to the extent that they can be identified and that the information likely to be obtained is not duplicative of information already obtained from other sources. AECOM was unable to interview past owners and/or operators at the subject property. However, based upon historical data collected from other sources, this data gap is not expected to be significant so that it would impact the results of this assessment.

Copyright © 2025 by AECOM
All rights reserved. No part of this copyrighted work may be reproduced, distributed, or transmitted in any form or by any means without the prior written permission of AECOM.

- Per the agreed scope-of-work and ASTM E1527-21, information related to certain site-specific items should be provided by the Phase I ESA report user to AECOM. To assist the user in gathering information that may be material to identifying RECs, AECOM provided the Client (the users) with the User Questionnaire from ASTM E1527-21; at this time the completed form has not been returned for inclusion in this report. However, this data gap is not expected to represent a significant data gap to this investigation, given the historical use of the subject property.
- AECOM submitted a Public Records Request (PRR) to the Pompano Beach Fire Rescue on January 9, 2025, and to the Florida Department of Environmental Protection (FDEP) on February 4, 2025, to determine if they have files related to a historical hazardous materials release that may have occurred at the subject property. As of the date of this report, a response to AECOM's PRR has not been received. Based on AECOM's research to date, AECOM does not anticipate the response (if any) from the Pompano Beach Fire Rescue or FDEP to our PRR will significantly alter the conclusions or recommendations of this report. However, if information is received from this PRR that significantly impacts the conclusions of this report, this information will be forwarded upon receipt.

Copyright © 2025 by AECOM
All rights reserved. No part of this copyrighted work may be reproduced, distributed, or transmitted in any form or by any means without the prior written permission of AECOM.

2. Site Description

2.1 Site Location and Parcel Description

The subject property consists of approximately 7.9-acres of land, with approximately 4.6-acres of the site covered by a canal and is made up of portions of five (5) separate parcels identified by Broward County PIN's 4942-11-00-0480, 4942-11-00-0490, 4942-11-00-0500, 4942-11-00-0520, and 4942-11-00-0530. The subject property is located in Pompano Beach, Broward County, Florida. The subject property is an irregularly shaped rectangular tract of land and canal that includes a gated spillway structure, S37A, situated within the Cypress Creek Canal, approximately 715 feet north of East Cypress Creek Road. The subject property is accessed from Dixie Highway, which runs through the center of the subject property. The approximate location of the subject property is illustrated on Figure 1 - Site Location Map.

2.2 Site Ownership

According to the Broward County Property Appraiser's records, the subject property is owned by SFWMD.

2.3 Site Visit

Ms. Kelsey Esteves and Mr. Matthew Schlak with AECOM visited the subject property on January 10, 2025, and Ms. Esteves visited the subject property again on January 22, 2025. The site visit conducted on January 10, 2025, included a visual inspection of the exterior portions of the subject property and the surrounding area. During the initial site visit, the AECOM team was unaccompanied. During this visit, the onsite structure was inaccessible. As a result, a follow up visit was conducted to observe the interior of the site building on January 22, 2025. During this visit, Ms. Esteves was accompanied by Mr. Josh Feltner, Leasing & Real Estate Support – Environmental Science Unit, of the SFWMD to subject building. Site-related limiting conditions encountered during this assessment were previously summarized in Section 1.5.

The site visit methodology consisted of walking over accessible areas of the subject property, including the building interior and exterior, the perimeter, and the portions of the surrounding area. The following sections summarize the results of the site visits.

2.3.1 Site and Facility Description

The approximate 7.9-acre subject property encompasses an estimated 4.6 acres of the Cypress Creek Canal, a gated spillway structure, S37A, and a single-story control building that houses electrical equipment used to operate the water control structure. The gated spillway structure is not manned, and the operations are automatically, or telemetry controlled. The eastern and western portions of the subject property are occupied by the Cypress Creek Canal.

The onsite structure is a reinforced concrete, gated spillway, with discharge controlled by cable operated, vertical lift gates. The operation of the gates is automatically controlled so that gate operating system opens or closes the gates in accordance with seasonal operational criteria.

During the site visit, one (1) underground storage tank (UST) of an unknown capacity containing propane was observed. No visual evidence of potable water wells, monitoring wells, dry wells, clarifiers, septic tanks, or leach fields were identified on the subject property. No visual evidence of discolored soil, water, or unusual vegetative conditions or odors was identified during the site visit. In addition, no visual evidence of significant corrosion was identified on the floors or walls of the spillway structure or control building of the subject property. The general layout of the subject property is illustrated on Figure 2 - Site Plan and Representative Site Photographs are provided in Appendix A.

Copyright © 2025 by AECOM
All rights reserved. No part of this copyrighted work may be reproduced, distributed, or transmitted in any form or by any means without the prior written permission of AECOM.

2.3.2 Surrounding Properties

The subject property is located in a mixed-use area of residential and commercial properties within the city of Pompano Beach. South Dixie Highway and the Florida East Coast (FEC) Railway bisect the central portion of the subject property. The subject property is bordered to the northwest by residential single-family homes and various commercial businesses, such as Patrice Income Tax Service, Marine Canvas America, Jackie Lee Beauty Studio and self-storage spaces, and bordered to the northeast by KD Construction and residential single-family homes. The subject property is bordered to the east by the Cypress Creek Canal followed by residential properties. The subject property is bordered to the southwest by residential single-family homes and to the southeast by Pine Crest School. The subject property is bordered to the west by the Cypress Creek Canal and residential single-family homes. Gasoline service stations and dry cleaners were not observed in the immediate vicinity (approximately 500 feet) of the subject property. Other off-site sources of concern were not identified in the immediate vicinity.

AECOM did not identify any gasoline service stations or dry cleaners in the immediate vicinity (500 feet) of the subject property. With the exception of the Cypress Creek Canal, which covers more than half of the subject property, no sensitive receptors (i.e., day care centers, schools, hospitals) were identified as being located adjacent to the subject property. Based on AECOM's site reconnaissance of the surrounding neighborhood, no off-site sources of concern were identified.

2.3.3 Petroleum Products and Hazardous Materials

No petroleum products or hazardous materials use, or storage was observed at the subject property. Staining or visual evidence of a hazardous materials release was not observed at the time of the site visit.

2.3.4 Hazardous Waste

No evidence of hazardous waste generation was observed at the subject property, and the site contact reported no such activities. In addition, the subject property was not listed as a generator of hazardous waste in the site-specific database report.

2.3.5 Polychlorinated Biphenyls

Polychlorinated biphenyl (PCB)-containing dielectric fluids have been widely used as coolants and lubricants in transformers, capacitors, and other electric equipment due to their insulating and nonflammable properties. Based on the use of the site, PCBs are not expected to be present on-site. No pad or pole-mounted transformers were observed on the subject property during the site visit. No other hydraulic equipment (transformers, trash compactors, lifts) was identified on the subject property.

2.3.6 Aboveground Storage Tanks

Aboveground storage tanks (ASTs) were not observed on the subject property during the site visit. In addition, no ASTs were listed in the site-specific environmental database report reviewed by AECOM, or otherwise identified during AECOM's review of historical aerial photographs.

2.3.7 Underground Storage Tanks

One (1) UST of an unknown capacity containing propane gas used only in emergency situations to power the spillway gates was observed next to the onsite structure on the southeastern portion of the subject property. Due to the nature of propane (gas at normal temperature and pressure), this propane storage is not considered a significant concern.

2.3.8 Solid Waste

Based on the lack of activities on-site, no solid waste is expected to be generated at the subject property. However, miscellaneous trash such as glass bottles and cardboard were observed on the southeastern portion of the subject property. No evidence of oil or hazardous materials were observed in the vicinity of these discarded items and no evidence of a release was identified; therefore, the trash observed is not considered a REC.

Copyright © 2025 by AECOM
All rights reserved. No part of this copyrighted work may be reproduced, distributed, or transmitted in any form or by any means without the prior written permission of AECOM.

2.3.9 Water

Municipal water is not currently provided to the subject property. No potable water wells were observed at the subject property or reported by the site contact to be present on-site.

2.3.10 Wastewater

Due to the absence of activities on-site, no wastewater is currently generated on the subject property.

2.3.11 Stormwater

Stormwater from the subject property appears to drain via sheet flow to the stormwater drains located throughout the subject property. The subject property is connected to the municipal stormwater sewer system. No staining was observed in the vicinity of the storm drains.

2.3.12 Heating and Cooling

The on-site spillway structure and control building are not equipped with heating or cooling services.

Copyright © 2025 by AECOM
All rights reserved. No part of this copyrighted work may be reproduced, distributed, or transmitted in any form or by any means without the prior written permission of AECOM.

3. Environmental Setting

3.1 Topography

The United States Geological Survey (USGS) 7.5-minute topographic maps of the Fort Lauderdale North and Pompano Beach, Florida quadrangles and a review of the Google Earth application indicate that the subject property elevation ranges from approximately 0 to 3 feet above mean sea level (amsl). Approximately 4.6 acres of the 7.9-acre subject property consist of the Cypress Creek Canal. However, the remaining subject property is developed and surface water runoff from the subject property is likely diverted to man-made drainage systems.

3.2 Soil/Geology

Site-specific geologic information was not identified during the course of this assessment; however, according to state and regional geologic sources, the subject property lies within the Gold Coast – Florida Bay Physiographic District. This is the area of south and southeastward sluggish drainage from Lake Okeechobee. The rocks and sediment are Pleistocene aged and are largely limestones or limestone cap rocks. The site lies within the sub classification of the Southern Atlantic Coastal Strip Subdistrict. The subdistrict consists of a broad ridge underlain by sand and shelly sand that probably originated as a shoal. Very gentle slopes exist on the westward side. The eastern side is more complex having been subsequently modified by marine processes. Within the Southern Atlantic Coastal Strip are six (6) geologically distinct sections. The subject site lies within the Pompano-Fort Lauderdale Gap. This is an area with no detectable coastal ridge; the elevations are generally 10-12 feet amsl (UF, 1981).

Surface soils at the subject property are mapped as the Urban Land, Basinger fine sand and Arents, organic substratum-Urban land complex. Urban Land soils consist of areas that are more than 70 percent covered by airports, shopping centers, parking lots, large buildings, streets and sidewalks, and other structures, so that the natural soil is not readily observable. Unoccupied areas of this land type, mostly lawns, parks, vacant lots and playgrounds, consist of soils in the Hallandale, Margate, Immokalee, and Basinger series that have been altered by fill material spread on the surface to an average thickness of about 12 inches. These unoccupied areas are in tracts too small to be mapped separately. The fill is mostly sandy material, some of which contains limestone and shell fragments. Basinger fine sand is a nearly level, deep, poorly drained, sandy soil in broad sloughs and flats. Included in mapping are small areas of Immokalee fine sand, Pompano fine sand, and Margate fine sand. Most of the acreage of this soil is in natural vegetation that consists of pepper trees, myrtle, pine, and native grasses. Scattered cypress trees are in lower areas. The Arents, organic substratum-Urban land complex consists of approximately 50 to 70 percent Arents, and about 30 to 50 percent of Urban land. The areas of these components are so intermixed or so small that to map them separately at the scale used was impractical. Slopes are 0 to 5 percent. The Arents, organic substratum, are found in open areas that are used for lawns, vacant lots, parks, and playgrounds or are unused. Urban land consists of streets, sidewalks, parking lots, buildings, and other construction areas where the soil is covered and cannot be readily observed. Arents are nearly level or gently sloping, somewhat poorly drained to moderately well drained, heterogeneous sandy materials about 20 to 50 inches thick that have been spread over the natural soils to make them suitable for urban development. The underlying natural soil can generally be identified in places where the overburden material is less than about 30 inches thick. (USDA, 1984).

3.3 Groundwater/Hydrology

Site-specific hydrologic information was not identified during the course of this assessment. Based on topography and geologic conditions, uppermost groundwater likely occurs within 3 to 4 feet of the ground surface at the subject property (USGS, 1995). Uppermost groundwater flow direction likely follows local topography generally southeast and towards the Cypress Creek Canal. It should be noted that the actual depth and flow direction of

Copyright © 2025 by AECOM
All rights reserved. No part of this copyrighted work may be reproduced, distributed, or transmitted in any form or by any means without the prior written permission of AECOM.

groundwater beneath the subject property cannot be determined without site-specific groundwater monitoring well data.

Copyright © 2025 by AECOM
All rights reserved. No part of this copyrighted work may be reproduced, distributed, or transmitted in any form or by any means without the prior written permission of AECOM.

4. Site and Area History

Historical information for the subject property and surrounding properties is based on AECOM's review and analysis of the following historical sources:

- Aerial photographs dated 1940, 1947, 1952, 1958, 1961, 1968, 1973, 1976, 1981, 1988, 1992, 1995, 1999, 2007, 2010, 2015, and 2019;
- Google Earth aerial images dated 1995, 1999, 2002 through 2008, 2010 through 2012, and 2014 through 2024;
- Topographic maps dated 1945, 1949, 1962, 1969, 1973, 1983, 1995, 2012, 2015, 2018, and 2021;
- City directories for the years 1958, 1962, 1970, 1979, 1980, 1990, 1992, 1995, 1999, 2000, 2005, 2010, 2014, 2017, and 2020;

Building Department records were not reviewed during the course of this assessment. According to Environmental Data Resources, Inc. (EDR), Sanborn® Fire Insurance Map coverage is not available for the subject property. Copies of the historical documents/reports are provided in Appendix B.

4.1 Subject Property

Historical research indicates that the subject property was developed with the FEC Railway and Dixie Highway from at least 1940. The Cypress Creek Canal is also depicted with dense vegetation encroaching the narrow canal system during this time. By at least 1957, the dense vegetation surrounding the northwestern portion of the Cypress Creek Canal has been removed. By at least 1958, significant canal improvements, such as canal widening and slope enhancements on the south side of the canal, are depicted. Additionally, road improvements to Dixie Highway are depicted. By at least 1961, the remaining vegetation on the north side of the canal is no longer depicted. During this time, the spillway structure, S37A, situated within the canal and the control building, on the eastern portion of the subject property, are depicted. By at least 1992, additional road improvements to Dixie Highway are depicted. By at least 2007, road base material is depicted in the area surrounding the control building. The subject property has remained in its current configuration (as observed during AECOM's site visit) since at least 2007. No RECs were identified based on the historical review.

4.2 Adjoining Properties and Surrounding Area

The 1940 historical aerial depicts the adjoining properties and surrounding area as mostly undeveloped vegetated land with the exception of the FEC Railway and Dixie Highway. The railroad and highway bisect the subject property from north to south. By at least 1947, land clearing is depicted on a portion of the northwestern adjoining property. By at least 1958, clearing and grubbing on the southern adjoining properties, in preparation for future development, is depicted. From at least 1958 to at least 1961, canal improvements, such as canal widening, clearing vegetation, and slope stabilization are depicted extending from the subject property to all adjoining properties. By at least 1961, the southwestern adjoining property is developed with the present-day residential single-family homes. Additionally, land clearing and development is depicted on the northern adjoining properties and residential single-family home development is depicted to the northeast of the subject property. By at least 1968, the commercial buildings on the central northeastern adjoining property and residential single-family homes on the northeastern adjoining property are depicted. By at least 1973, additional residential single-family homes are depicted on the northwestern adjoining property. Significant development is also pictured in the surrounding areas. By at least 1981, the central northwestern adjoining property is developed with the present-day commercial flex plaza. By at least 1999, a baseball field and a football field associated with the Pine Crest School are depicted on the southeastern adjoining property. By at least 2004, upgrades to the southeastern adjoining sports complex are depicted, such as a long rectangular structure. By at least 2010, additional upgrades are depicted, for example, the football field has been painted and grass has been removed from the baseball infield and replaced with dirt. The surrounding areas are depicted in the general configuration observed during AECOM's site reconnaissance since at least 2010. No historical off-site sources of concern were identified.

Copyright © 2025 by AECOM
All rights reserved. No part of this copyrighted work may be reproduced, distributed, or transmitted in any form or by any means without the prior written permission of AECOM.

4.3 Previously Prepared Environmental Reports

AECOM inquired about existing environmental reports associated with the subject property. Previously prepared environmental reports were not identified during this assessment, and none were they provided by the Client for review.

Copyright © 2025 by AECOM
All rights reserved. No part of this copyrighted work may be reproduced, distributed, or transmitted in any form or by any means without the prior written permission of AECOM.

5. Database and Records Review

5.1 User Provided Information

Section 6 of ASTM E1527-21 states that certain tasks, which will help to determine the possibility of RECs associated with the subject property, are generally conducted by the Phase I ESA report user. This includes the following: reviewing title records for environmental liens or activity and land use limitations and considering awareness of any specialized knowledge (e.g., information about previous ownership or environmental litigation), experience related to RECs at the subject property, or significant reduction in the purchase price of the subject property. Per the agreed scope-of-work, information related to these items should be provided by the Phase I ESA report user to AECOM. To assist the user in gathering information that may be material to identifying RECs, AECOM has provided the Client (the users) with the User Questionnaire from ASTM E1527-21; however, at this time the completed form has not been returned for inclusion in this report. This data gap is not expected to represent a significant limitation to this investigation based on other documentation reviewed as part of the Phase I ESA.

5.2 Land Title and Judicial Records for Environmental Liens and Activity and Use Limitations

Information pertaining to chain-of-title, environmental liens or activity and use limitation was not provided to AECOM by the User (i.e., the client), nor was AECOM contracted to obtain information pertaining to chain-of-title, environmental liens or activity and use limitations. Environmental agency databases as provided by EDR show no indication of deed restrictions or activity and use limitations due to a release of hazardous materials.

5.3 Database Information

In accordance with the scope of work and ASTM E1527-21, a search of various governmental databases was conducted by EDR. The site-specific environmental database report was reviewed to evaluate if soil and or groundwater from on-site and/or off-site sources of concern has the potential to impact the subject property. The database abbreviations are provided in the site-specific environmental database report. It should be noted that this information is reported as AECOM received it from EDR, which in turn reports information as it is provided in various government databases. It is not possible for either AECOM or EDR to verify the accuracy or completeness of information contained in these databases. However, the use of and reliance on this information is a generally accepted practice in the conduct of environmental due diligence.

The database report includes various reports detailing database information for each of the sites identified/geocoded within the specified radius. Five (5) additional sites were identified within the database report; however, EDR was not able to map them to specific locations due to insufficient/contradicting address information. These sites were included in the database report as "orphan" sites. Based upon AECOM's review, there does not appear to be significant concerns associated with any of the orphan sites. A summary of AECOM's review and analysis of the site-specific environmental database report is presented below. A copy of the database report is provided in Appendix C.

Based on AECOM's research, the subject property is not located on or within a 1-mile radius of tribal lands.

5.3.1 Subject Property

The subject property was not identified in the site-specific environmental database report.

5.3.2 Surrounding Sites

According to the environmental database report, numerous sites (over 20) were identified within their respective ASTM E1527-21 and/or EDR search distances from the subject property. Based on AECOM's review of these database listings, none of these sites are expected to present a REC to the subject property based on their distance

Copyright © 2025 by AECOM
All rights reserved. No part of this copyrighted work may be reproduced, distributed, or transmitted in any form or by any means without the prior written permission of AECOM.

from the subject property, regulatory status (i.e., closed, no violations found), media impacted (i.e., soil only), and/or topographical position from the subject property (i.e., down-gradient or cross-gradient). Due to its proximity to the subject property, the following site is discussed in additional detail:

- K.D. Construction, 1831 Southwest 7th Avenue, Facility ID: 03894, is located adjacent north of the subject property. This site is listed on Broward County's Hazardous Materials (HM) database. According to a Broward County HM Management Facility license dated March 21, 2023, this facility maintains a hazardous materials license for used oil, spent lead acid batteries and aerosol cans. The most recent inspection completed by Broward County listed the status of this facility as "in compliance". Based on the lack of documented contamination and its current regulatory status, this listing is not considered a REC to the subject property, in AECOM's opinion.

5.4 Vapor Encroachment Screening

AECOM conducted a Tier 1 VES as part of this assessment. This screening was conducted in general accordance with the ASTM E2600-22. The objective of the VES was to determine if a VEC exists or if a VEC does not exist.

5.4.1 Subject Property

No on-site sources of vapor encroachment (e.g., UST, contaminated soil, groundwater plume, etc.) were identified during this assessment. Based on this information, a VEC due to an on-site source does not appear to exist.

5.4.2 Off-site

To conduct the VES of the nearby area, AECOM conducted a detailed review and analysis of the site-specific environmental database report with particular focus on the follow two types of sites:

1. Off-site properties that are impacted by chlorinated volatile organic compounds (CVOCs) and/or semi-volatile-organic compounds (SVOCs) and are located within approximately 1,750 feet of the subject property, and
2. Off-site properties that are impacted by petroleum hydrocarbons and are located within approximately 525 feet of the subject property.

The following paragraph summarizes the results of AECOM's VES of the nearby area.

A review of the site-specific environmental database indicates that 2 CVOC/SVOC and no petroleum hydrocarbon impacted sites are located with the above-described radii of the subject property. However, the 2 sites can be ruled out due to their regulatory status (i.e., regulatory closure has been issued), media impacted (i.e., soil only), and/or topographical position from the subject property (i.e., down-gradient or cross-gradient). Based on this information, it is AECOM's opinion that a VEC at the subject property due to an off-site source does not appear to exist.

5.4.3 Local

AECOM submitted a Public Records Request (PRR) to the Pompano Beach Fire Rescue on January 9, 2025, to determine if they have files related to a historical hazardous materials release that may have occurred at the subject property. As of the date of this report, a response to AECOM's PRR has not been received. Based on AECOM's research to date, AECOM does not anticipate the response (if any) from the Pompano Beach Fire Rescue to our PRR will significantly alter the conclusions or recommendations of this report. However, if information is received from this PRR that significantly impacts the conclusions of this report, this information will be forwarded upon receipt.

Copyright © 2025 by AECOM
All rights reserved. No part of this copyrighted work may be reproduced, distributed, or transmitted in any form or by any means without the prior written permission of AECOM.

5.4.4 County

AECOM reviewed the Broward County Property Appraiser's online database for records pertaining to the subject property's physical and parcel addresses. No records were identified for the subject property physical and parcel addresses.

5.4.5 State

AECOM submitted a Public Records Request to the FDEP for information pertaining to the generation, transportation, storage, treatment and/or disposal of hazardous waste as well as any historical petroleum or chemical releases, leaking petroleum tanks, environmental assessment activities, and/or notices of violation that may have occurred on the subject property. No information was received during the time frame of this assessment.

5.4.6 Federal

AECOM searched the United States Environmental Protection Agency's (US EPA's) Envirofacts and Superfund Enterprise Management System (SEMS) online databases. The SEMS database replaced the Comprehensive Environmental Response, Compensation and Liability Information System (CERCLIS) which has since been retired. SEMS includes the same data fields and content as CERCLIS. The Envirofacts database retrieves information obtained from 17 national systems, including the CERCLIS, Superfund program (NPL sites), hazardous waste sites, and potentially hazardous waste sites. The subject property was not listed on the Envirofacts or SEMS databases.

Copyright © 2025 by AECOM
All rights reserved. No part of this copyrighted work may be reproduced, distributed, or transmitted in any form or by any means without the prior written permission of AECOM.

6. Findings and Opinions

AECOM performed a Phase I ESA of the subject property in conformance with the scope and limitations of ASTM E1527-21, which meets the requirements of Title 40, Code of Federal Regulations Part 312 and is intended to constitute *all appropriate inquiry* for purposes of the landowner liability protections. Any exceptions to, or deletions from, this practice are described in Section 1.3 through 1.5 of this report.

The following sections summarize the findings of this Phase I ESA and the opinions of the environmental professional.

6.1 Recognized Environmental Conditions

Based on the above-described activities, no RECs were identified in connection with the subject property.

6.2 Controlled Recognized Environmental Conditions

Based on the above-described activities, no CRECs were identified in connection with the subject property.

6.3 Historical Recognized Environmental Conditions

Based on the above-described activities, no HRECs were identified in connection with the subject property.

6.4 Vapor Encroachment Conditions

Based on the above-described activities, no VECs were identified in connection with the subject property.

6.5 De Minimis Conditions

Based on the above-described activities, no DMCs were identified in connection with the subject property.

6.6 Significant Data Gaps

ASTM E1527-21 requires the environmental professional document significant data gaps, as well as any exceptions to, or deletions from the ASTM Practice E1527-21. A significant data gap is a data gap that affects the ability of the environmental professional to identify a recognized environmental condition.

Based on the above-described activities, no significant data gaps were identified during this Phase I ESA.

Copyright © 2025 by AECOM
All rights reserved. No part of this copyrighted work may be reproduced, distributed, or transmitted in any form or by any means without the prior written permission of AECOM.

7. Conclusions

AECOM has performed a Phase I Environmental Site Assessment in conformance with the scope and limitations of ASTM Practice E1527-21 of the S37A Gated Spillway Facility identified by Broward County PINs 4942-11-00-0480 (portion), 4942-11-00-0490 (portion), 4942-11-00-0500 (portion), 4942-11-00-0520 (portion), & 4942-11-00-0530 (portion), Pompano Beach, Broward County, Florida, the subject property. Any exceptions to, or deletions from, this practice are described in Section 1.3 of this report. This assessment has revealed no recognized environmental conditions, controlled recognized environmental conditions, or significant data gaps in connection with the subject property.

Copyright © 2025 by AECOM
All rights reserved. No part of this copyrighted work may be reproduced, distributed, or transmitted in any form or by any means without the prior written permission of AECOM.

8. Environmental Professional Statement

Mr. Madabhushi was the Environmental Professional (EP) for this project. Mr. Madabhushi's EP statement is below and his resume is provided in Appendix D:

I declare that, to the best of my professional knowledge and belief, I meet the definition of an EP as defined in §312.10 of 40 Code of Federal Regulations (CFR) and that I have the specific qualifications based on education, training, and experience to assess a property of the nature, history, and setting of the subject property. I have developed and performed all the appropriate inquiries in conformance with the standards and practices set forth in 40 CFR Part 312.

Signature:  Date: August 20, 2025

Copyright © 2025 by AECOM
All rights reserved. No part of this copyrighted work may be reproduced, distributed, or transmitted in any form or by any means without the prior written permission of AECOM.

9. References

9.1 Persons Interviewed

Feltner, Josh, SFWMD, jfeltner@sfwmd.gov. Mr. Feltner provided site escort on January 22, 2025.

9.2 Agencies Contacted

Assessor parcel information, reviewed for Broward County, Florida at https://bcpa.net/homepage.asp. This information was reviewed online by Ms. Kelsey Esteves with AECOM on January 12, 2025.

Broward County ENVIROS database - https://dpep.broward.org/Enviros/default.aspx?PossePresentation=PermitLicenseSearch

Environmental Protection Agency CERCLIS database - http://www.epa.gov/enviro/facts/cerclis/search.html

Environmental Protection Agency Envirofacts database - http://www.epa.gov/enviro/

Environmental Protection Agency Superfund Enterprise Management System (SEMS) database, https://cumulis.epa.gov/supercpad/cursites/srchsites.cfm

Florida Department of Environmental Protection Nexus Information Portal - https://prodenv.dep.state.fl.us/DepNexus/public/searchPortal

Pompano Beach Fire Rescue, Fire Administration, 120 Southwest 3rd Street, Pompano Beach, Florida 33060, (954) 786-4510.

9.3 Documents Reviewed

ASTM E1527-21, Standard Practice for Environmental Site Assessments: Phase I Environmental Site Assessment Process, dated February 2023. www.astm.org

ASTM E2600-22, Standard Guide for Vapor Encroachment Screening on Property Involved in Real Estate Transactions, dated May 2022. www.astm.org

EDR 7.5 Minute Topographic Maps, prepared for SFWMD – S37A Spillway, Fort Lauderdale, Florida 33311, dated November 1, 2024. Inquiry number 7810897.4. Report prepared by Environmental Data Resources Inc., 6 Armstrong Road, Shelton, Connecticut 06484, (800) 352-0050, www.edrnet.com.

EDR Aerial Photos Decade Package prepared for SFWMD – S37A Spillway, Fort Lauderdale, Florida 33311, dated November 1, 2024. Inquiry number 7810897.8. Report prepared by Environmental Data Resources Inc., 6 Armstrong Road, Shelton, Connecticut 06484, (800) 352-0050, www.edrnet.com.

EDR City Directory Abstract prepared for SFWMD – S37A Spillway, Fort Lauderdale, Florida 33311, dated November 4, 2024. Inquiry number 7810897.5. Report prepared by Environmental Data Resources Inc., 6 Armstrong Road, Shelton, Connecticut 06484, (800) 352-0050, www.edrnet.com.

EDR Radius Map with GeoCheck®, prepared for SFWMD – S37A Spillway, Fort Lauderdale, Florida 33311, dated November 1, 2024. Inquiry number 7810897.2s. Report prepared by Environmental Data Resources Inc., 6 Armstrong Road, Shelton, Connecticut 06484, (800) 352-0050, www.edrnet.com.

EDR Sanborn Map Report, prepared for SFWMD – S37A Spillway, Fort Lauderdale, Florida 33311, dated November 1, 2024. Inquiry number 7810897.3. Report prepared by Environmental Data Resources Inc., 6 Armstrong Road, Shelton, Connecticut 06484, (800) 352-0050, www.edrnet.com.

Copyright © 2025 by AECOM
All rights reserved. No part of this copyrighted work may be reproduced, distributed, or transmitted in any form or by any means without the prior written permission of AECOM.

Google Earth website, www.google.earth.com. This information was reviewed online by Ms. Kelsey Esteves with AECOM on January 22, 2025.

Soil Survey of Broward County Florida: U.S. Department of Agriculture, Soil Conservation. Issued 1981.

The Physiographic Divisions of Florida: Cooperative Extension Service; University of Florida; Institute of Food & Agricultural Sciences; U.S. Department of Agriculture. 1981.

U.S. Environmental Protection Agency, Technical Guide For Addressing Petroleum Vapor Intrusion At Leaking Underground Storage Tank Sites dated June 2015, https://www.epa.gov/sites/production/files/2015-06/documents/pvi-guide-final-6-10-15.pdf

Web Soil Survey, U.S. Department of Agriculture, Natural Resources Conservation Service website - http://websoilsurvey.nrcs.usda.gov/app/

Copyright © 2025 by AECOM
All rights reserved. No part of this copyrighted work may be reproduced, distributed, or transmitted in any form or by any means without the prior written permission of AECOM.

Figures

Copyright © 2025 by AECOM
All rights reserved. No part of this copyrighted work may be reproduced, distributed, or transmitted in any form or by any means without the prior written permission of AECOM.

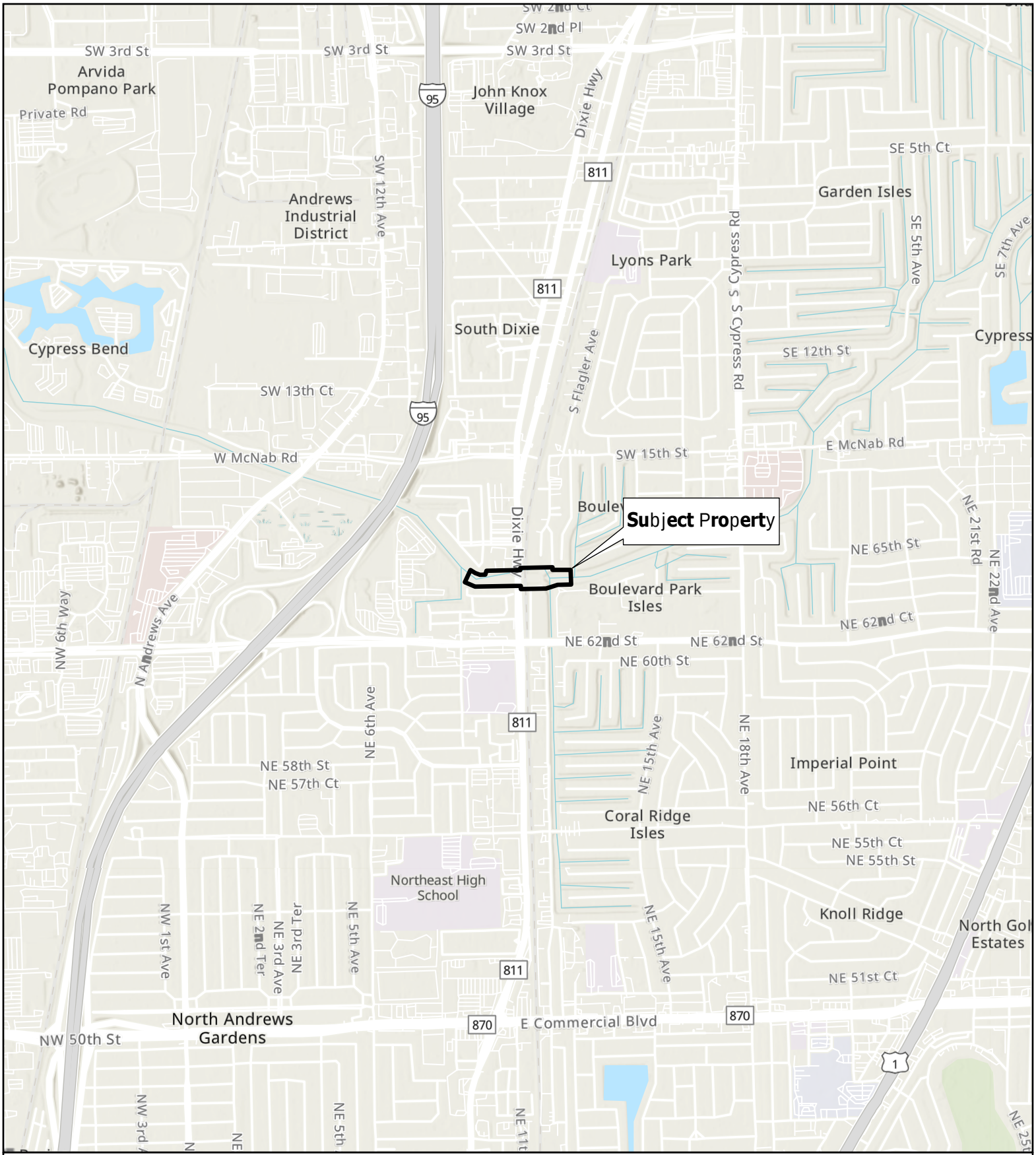

N

0 2,000 4,000

Feet

1 inch = 2,000 feet

Legend

Subject Property

DRAWN BY: SLW
CHECKED BY: KE
PROJECT NO.: 60741079
DATE: 1/29/2025

DATA SOURCE: ESRI (2024)

AECOM

Figure 1: Site Location Map

Parcel Identification No.'s 4942-11-00-0480 (portion), 4942-11-00-0490 (portion), 4942-11-00-0500 (portion), 4942-11-00-0520 (portion), & 4942-11-00-0530 (portion)

Fort Lauderdale, Broward County, Florida



DRAWN BY: SLW
CHECKED BY: KE
PROJECT NO.: 60741079
DATE: 2/12/2025

DATA SOURCE: ESRI (2024)

AECOM

Figure 2: Site Plan

Parcel Identification No.'s 4942-11-00-0480 (portion), 4942-11-00-0490 (portion), 4942-11-00-0500 (portion), 4942-11-00-0520 (portion), & 4942-11-00-0530 (portion)

Fort Lauderdale, Broward County, Florida

Appendix A Photographs

Copyright © 2025 by AECOM
All rights reserved. No part of this copyrighted work may be reproduced, distributed, or transmitted in any form or by any means without the prior written permission of AECOM.

AECOM

PHOTOGRAPHIC LOG

Facility Name:	Site Location:	Project No.
S37A Gated Spillway Facility	Pompano Beach, Broward County, Florida	60741079

Photo No.	Date:
1	01/10/25

Direction Photo Taken:

Southeast

Description:

View of South Dixie Highway bridge over Cypress Creek Canal bisecting the central portion of the subject property.



Photo No.	Date:
2	01/10/25

Direction Photo Taken:

Southwest

Description:

View of Cypress Creek Canal, beyond which are residential single-family homes located on the southwestern adjoining properties.



AECOM

PHOTOGRAPHIC LOG

Facility Name:	Site Location:	Project No.
S37A Gated Spillway Facility	Pompano Beach, Broward County, Florida	60741079

Photo No.	Date:
3	01/10/25

Direction Photo Taken:

Northeast

Description:

View of the self-storage space located on the northwestern adjoining property



Photo No.	Date:
4	01/10/25

Direction Photo Taken:

Northeast

Description:

View of the multitenant commercial building located on the northwestern adjoining property.



AECOM

PHOTOGRAPHIC LOG

Facility Name:	Site Location:	Project No.
S37A Gated Spillway Facility	Pompano Beach, Broward County, Florida	60741079

Photo No.	Date:
5	01/10/25

Direction Photo Taken:

South/Southeast

Description:

View of the Florida East Coast (FEC) Railway bisecting the central portion of the subject property.



Photo No.	Date:
6	01/10/25

Direction Photo Taken:

West

Description:

View of the northeastern portion of the subject property. The South Florida Water Management District (SFWMD) rain gauge is pictured within the fenced area.



AECOM

PHOTOGRAPHIC LOG

Facility Name:	Site Location:	Project No.
S37A Gated Spillway Facility	Pompano Beach, Broward County, Florida	60741079

Photo No.	Date:
7	01/10/25

Direction Photo Taken:

North/Northeast

Description:

View of the SFWMD rain gauge within the fenced area located on the northeastern portion of the subject property.



Photo No.	Date:
8	01/10/25

Direction Photo Taken:

Southwest

Description:

View of gated spillway structure, S37A, located on the eastern portion of subject property



AECOM

PHOTOGRAPHIC LOG

Facility Name:	Site Location:	Project No.
S37A Gated Spillway Facility	Pompano Beach, Broward County, Florida	60741079

Photo No.	Date:
9	01/10/25

Direction Photo Taken:

East

Description:

View of the Cypress Creek Canal which runs east to west through the subject property.



Photo No.	Date:
10	01/10/25

Direction Photo Taken:

Southwest

Description:

View of the S37A control building located on the southeastern portion of the subject property.



AECOM

PHOTOGRAPHIC LOG

Facility Name:	Site Location:	Project No.
S37A Gated Spillway Facility	Pompano Beach, Broward County, Florida	60741079

Photo No.	Date:
11	01/22/25

Direction Photo Taken:

North

Description:

View of one (1) underground storage tank (UST) of unknown capacity containing propane, located on the southeastern portion of the subject property.



Photo No.	Date:
12	01/22/25

Direction Photo Taken:

West/Northwest

Description:

View of the electronic control panels located within the control building.



AECOM

PHOTOGRAPHIC LOG

Facility Name:	Site Location:	Project No.
S37A Gated Spillway Facility	Pompano Beach, Broward County, Florida	60741079

Photo No.	Date:
13	01/22/25

Direction Photo Taken:

North

Description:

View of the propane powered emergency generator located within the control building.



Photo No.	Date:
14	01/10/25

Direction Photo Taken:

Southwest

Description:

View of the southeastern portion of the subject property. Pictured to the right is the southern exterior of the S37A control building.



AECOM

PHOTOGRAPHIC LOG

Facility Name:	Site Location:	Project No.
S37A Gated Spillway Facility	Pompano Beach, Broward County, Florida	60741079

Photo No.	Date:
15	01/10/25

Direction Photo Taken:

Southwest

Description:

View of the Pine Crest School's baseball field located on the southeastern adjoining property.



Appendix B Supporting Documentation

Copyright © 2025 by AECOM
All rights reserved. No part of this copyrighted work may be reproduced, distributed, or transmitted in any form or by any means without the prior written permission of AECOM.

SFWMD - S37A Spillway

Fort Lauderdale

Fort Lauderdale, FL 33334

Inquiry Number: 7810897.8

November 01, 2024

The EDR Aerial Photo Decade Package

6 Armstrong Road, 4th floor
Shelton, CT 06484
Toll Free: 800.352.0050
www.edrnet.com

EDR Aerial Photo Decade Package

11/01/24

Site Name:

SFWMD - S37A Spillway
Fort Lauderdale
Fort Lauderdale, FL 33334
EDR Inquiry # 7810897.8

Client Name:

AECOM
7650 Corporate Center Drive
Miami, FL 33126
Contact: Kelsey Esteves

Environmental Data Resources, Inc. (EDR) Aerial Photo Decade Package is a screening tool designed to assist environmental professionals in evaluating potential liability on a target property resulting from past activities. EDR's professional researchers provide digitally reproduced historical aerial photographs, and when available, provide one photo per decade.

Search Results:

Year	Scale	Details	Source
2019	1"=500'	Flight Year: 2019	USDA/NAIP
2015	1"=500'	Flight Year: 2015	USDA/NAIP
2010	1"=500'	Flight Year: 2010	USDA/NAIP
2007	1"=500'	Flight Year: 2007	USDA/NAIP
1999	1"=500'	Acquisition Date: January 01, 1999	USGS/DOQQ
1995	1"=500'	Acquisition Date: January 01, 1995	USGS/DOQQ
1992	1"=500'	Flight Date: March 21, 1992	FDOT
1988	1"=500'	Flight Date: February 26, 1988	FDOT
1981	1"=500'	Flight Date: February 04, 1981	USGS
1976	1"=500'	Flight Date: January 23, 1976	FDOT
1973	1"=500'	Flight Date: December 11, 1973	FDOT
1968	1"=500'	Flight Date: March 24, 1968	FDOT
1961	1"=500'	Flight Date: October 21, 1961	USGS
1958	1"=500'	Flight Date: December 06, 1958	FDOT
1952	1"=500'	Flight Date: December 22, 1952	USGS
1947	1"=500'	Flight Date: March 26, 1947	U of FL
1940	1"=500'	Flight Date: February 14, 1940	USGS

When delivered electronically by EDR, the aerial photo images included with this report are for ONE TIME USE ONLY. Further reproduction of these aerial photo images is prohibited without permission from EDR. For more information contact your EDR Account Executive.

Disclaimer - Copyright and Trademark Notice

This Report contains certain information obtained from a variety of public and other sources reasonably available to Environmental Data Resources, LLC. It cannot be concluded from this Report that coverage information for the target and surrounding properties does not exist from other sources. This Report is provided on an "AS IS", "AS AVAILABLE" basis. NO WARRANTY EXPRESS OR IMPLIED IS MADE WHATSOEVER IN CONNECTION WITH THIS REPORT. ENVIRONMENTAL DATA RESOURCES, LLC AND ITS SUBSIDIARIES, AFFILIATES AND THIRD PARTY SUPPLIERS DISCLAIM ALL WARRANTIES, OF ANY KIND OR NATURE, EXPRESS OR IMPLIED, ARISING OUT OF OR RELATED TO THIS REPORT OR ANY OF THE DATA AND INFORMATION PROVIDED IN THIS REPORT, INCLUDING WITHOUT LIMITATION, ANY WARRANTIES REGARDING ACCURACY, QUALITY, CORRECTNESS, COMPLETENESS, COMPREHENSIVENESS, SUITABILITY, MERCHANTABILITY, FITNESS FOR A PARTICULAR PURPOSE, TITLE, NON-INFRINGEMENT, MISAPPROPRIATION, OR OTHERWISE. ALL RISK IS ASSUMED BY THE USER. IN NO EVENT SHALL ENVIRONMENTAL DATA RESOURCES, LLC OR ITS SUBSIDIARIES, AFFILIATES OR THIRD PARTY SUPPLIERS BE LIABLE TO ANYONE FOR ANY DIRECT, INCIDENTAL, INDIRECT, SPECIAL, CONSEQUENTIAL OR OTHER DAMAGES OF ANY TYPE OR KIND (INCLUDING BUT NOT LIMITED TO LOSS OF PROFITS, LOSS OF USE, OR LOSS OF DATA), ARISING OUT OF OR IN ANY WAY CONNECTED WITH THIS REPORT OR ANY OF THE DATA AND INFORMATION PROVIDED IN THIS REPORT.

Any analyses, estimates, ratings, environmental risk levels, or risk codes provided in this Report are provided for illustrative purposes only, and are not intended to provide, nor should they be interpreted as providing any facts regarding, or prediction or forecast of, any environmental risk for any property. Only an assessment performed by a qualified environmental professional can provide findings, opinions or conclusions regarding the environmental risk or conditions in, on or at any property.

Copyright 2024 by Environmental Data Resources, Inc. All rights reserved. Reproduction in any media or format, in whole or in part, of any report or map of Environmental Data Resources, Inc., or its affiliates, is prohibited without prior written permission.

EDR and its logos (including Sanborn and Sanborn Map) are trademarks of Environmental Data Resources, LLC or its affiliates. All other trademarks used herein are the property of their respective owners.

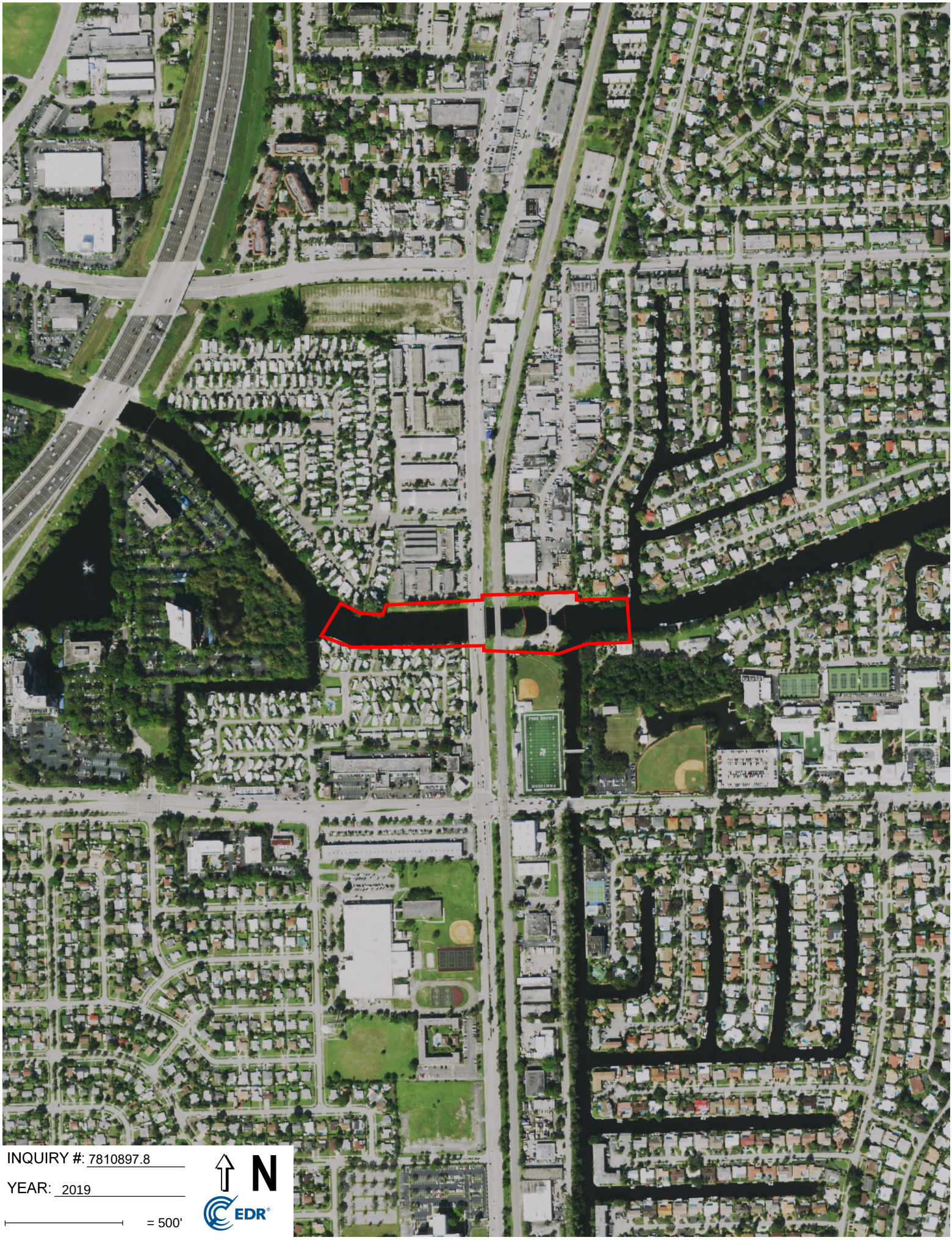

INQUIRY #: 7810897.8

YEAR: 2019

= 500'

N

EDR


INQUIRY #: 7810897.8
YEAR: 2015
= 500'
N
EDR


INQUIRY #: 7810897.8
YEAR: 2010
= 500'
N
EDR


INQUIRY #: 7810897.8
YEAR: 2007
= 500'
N
EDR


INQUIRY #: 7810897.8
YEAR: 1999
= 500'
N
EDR



INQUIRY #: 7810897.8

YEAR: 1995

= 500'

N

EDR



INQUIRY #: 7810897.8

YEAR: 1992

= 500'

N

EDR



INQUIRY #: 7810897.8

YEAR: 1988

= 500'

N

EDR


INQUIRY #: 7810897.8
YEAR: 1981
= 500'
N
EDR


INQUIRY #: 7810897.8
YEAR: 1976
= 500'
N
EDR


INQUIRY #: 7810897.8
YEAR: 1973
= 500'
N
EDR


INQUIRY #: 7810897.8
YEAR: 1968
= 500'
N
EDR


INQUIRY #: 7810897.8
YEAR: 1961
= 500'
N
EDR



INQUIRY #: 7810897.8

YEAR: 1958

= 500'

N

EDR



INQUIRY #: 7810897.8

YEAR: 1952

= 500'

N

EDR



INQUIRY #: 7810897.8

YEAR: 1947

= 500'

N

EDR



INQUIRY #: 7810897.8

YEAR: 1940

= 500'

N

EDR

SFWMD - S37A Spillway

Fort Lauderdale

Fort Lauderdale, FL 33334

Inquiry Number: 7810897.4

November 01, 2024

EDR Historical Topo Map Report

with QuadMatch™

6 Armstrong Road, 4th floor
Shelton, CT 06484
Toll Free: 800.352.0050
www.edrnet.com

EDR Historical Topo Map Report

11/01/24

Site Name:	Client Name:
SFWMD - S37A Spillway	AECOM
Fort Lauderdale	7650 Corporate Center Drive
Fort Lauderdale, FL 33334	Miami, FL 33126
EDR Inquiry # 7810897.4	Contact: Kelsey Esteves

EDR Topographic Map Library has been searched by EDR and maps covering the target property location as provided by AECOM were identified for the years listed below. EDR's Historical Topo Map Report is designed to assist professionals in evaluating potential liability on a target property resulting from past activities. EDRs Historical Topo Map Report includes a search of a collection of public and private color historical topographic maps, dating back to the late 1800s.

Search Results:

P.O.# 60741079

Project: SFWMD - S37A - Spillway

Coordinates:

Latitude:	26.206246 26° 12' 22" North
Longitude:	-80.131642 -80° 7' 54" West
UTM Zone:	Zone 17 North
UTM X Meters:	586752.97
UTM Y Meters:	2898814.93
Elevation:	3.00' above sea level

Maps Provided:

2021	1962
2018	1949
2015	1945
2012	
1995	
1983	
1973	
1969	

Disclaimer - Copyright and Trademark Notice

This Report contains certain information obtained from a variety of public and other sources reasonably available to Environmental Data Resources, LLC. It cannot be concluded from this Report that coverage information for the target and surrounding properties does not exist from other sources. This Report is provided on an "AS IS", "AS AVAILABLE" basis. NO WARRANTY EXPRESS OR IMPLIED IS MADE WHATSOEVER IN CONNECTION WITH THIS REPORT. ENVIRONMENTAL DATA RESOURCES, LLC AND ITS SUBSIDIARIES, AFFILIATES AND THIRD PARTY SUPPLIERS DISCLAIM ALL WARRANTIES, OF ANY KIND OR NATURE, EXPRESS OR IMPLIED, ARISING OUT OF OR RELATED TO THIS REPORT OR ANY OF THE DATA AND INFORMATION PROVIDED IN THIS REPORT, INCLUDING WITHOUT LIMITATION, ANY WARRANTIES REGARDING ACCURACY, QUALITY, CORRECTNESS, COMPLETENESS, COMPREHENSIVENESS, SUITABILITY, MERCHANTABILITY, FITNESS FOR A PARTICULAR PURPOSE, TITLE, NON-INFRINGEMENT, MISAPPROPRIATION, OR OTHERWISE. ALL RISK IS ASSUMED BY THE USER. IN NO EVENT SHALL ENVIRONMENTAL DATA RESOURCES, LLC OR ITS SUBSIDIARIES, AFFILIATES OR THIRD PARTY SUPPLIERS BE LIABLE TO ANYONE FOR ANY DIRECT, INCIDENTAL, INDIRECT, SPECIAL, CONSEQUENTIAL OR OTHER DAMAGES OF ANY TYPE OR KIND (INCLUDING BUT NOT LIMITED TO LOSS OF PROFITS, LOSS OF USE, OR LOSS OF DATA), ARISING OUT OF OR IN ANY WAY CONNECTED WITH THIS REPORT OR ANY OF THE DATA AND INFORMATION PROVIDED IN THIS REPORT. Any analyses, estimates, ratings, environmental risk levels, or risk codes provided in this Report are provided for illustrative purposes only, and are not intended to provide, nor should they be interpreted as providing any facts regarding, or prediction or forecast of, any environmental risk for any property. Only an assessment performed by a qualified environmental professional can provide findings, opinions or conclusions regarding the environmental risk or conditions in, on or at any property.

Copyright 2024 by Environmental Data Resources, Inc. All rights reserved. Reproduction in any media or format, in whole or in part, of any report or map of Environmental Data Resources, Inc., or its affiliates, is prohibited without prior written permission.

EDR and its logos (including Sanborn and Sanborn Map) are trademarks of Environmental Data Resources, LLC or its affiliates. All other trademarks used herein are the property of their respective owners.

Topo Sheet Key

This EDR Topo Map Report is based upon the following USGS topographic map sheets.

2021 Source Sheets



Fort Lauderdale North
2021
7.5-minute, 24000



Pompano Beach
2021
7.5-minute, 24000

2018 Source Sheets



Fort Lauderdale North
2018
7.5-minute, 24000



Pompano Beach
2018
7.5-minute, 24000

2015 Source Sheets



Fort Lauderdale North
2015
7.5-minute, 24000



Pompano Beach
2015
7.5-minute, 24000

2012 Source Sheets



Fort Lauderdale North
2012
7.5-minute, 24000



Pompano Beach
2012
7.5-minute, 24000

Topo Sheet Key

This EDR Topo Map Report is based upon the following USGS topographic map sheets.

1995 Source Sheets



Fort Lauderdale North
1995
7.5-minute, 24000
Aerial Photo Revised 1995

1983 Source Sheets



Pompano Beach
1983
7.5-minute, 24000
Aerial Photo Revised 1980



Fort Lauderdale North
1983
7.5-minute, 24000
Aerial Photo Revised 1980

1973 Source Sheets

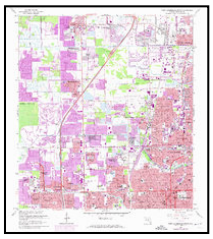

Fort Lauderdale North
1973
7.5-minute, 24000
Aerial Photo Revised 1973

1969 Source Sheets

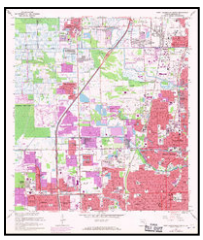

Fort Lauderdale North
1969
7.5-minute, 24000
Aerial Photo Revised 1969



Pompano Beach
1969
7.5-minute, 24000
Aerial Photo Revised 1969

Topo Sheet Key

This EDR Topo Map Report is based upon the following USGS topographic map sheets.

1962 Source Sheets

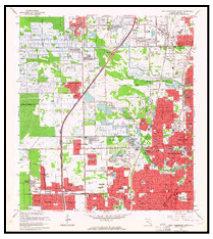

Fort Lauderdale North
1962
7.5-minute, 24000
Aerial Photo Revised 1961



Pompano Beach
1962
7.5-minute, 24000
Aerial Photo Revised 1961

1949 Source Sheets



Pompano Beach
1949
7.5-minute, 24000
Aerial Photo Revised 1942



Fort Lauderdale North
1949
7.5-minute, 24000
Aerial Photo Revised 1942

1945 Source Sheets



Fort Lauderdale North
1945
7.5-minute, 24000
Aerial Photo Revised 1942

Historical Topo Map

2021

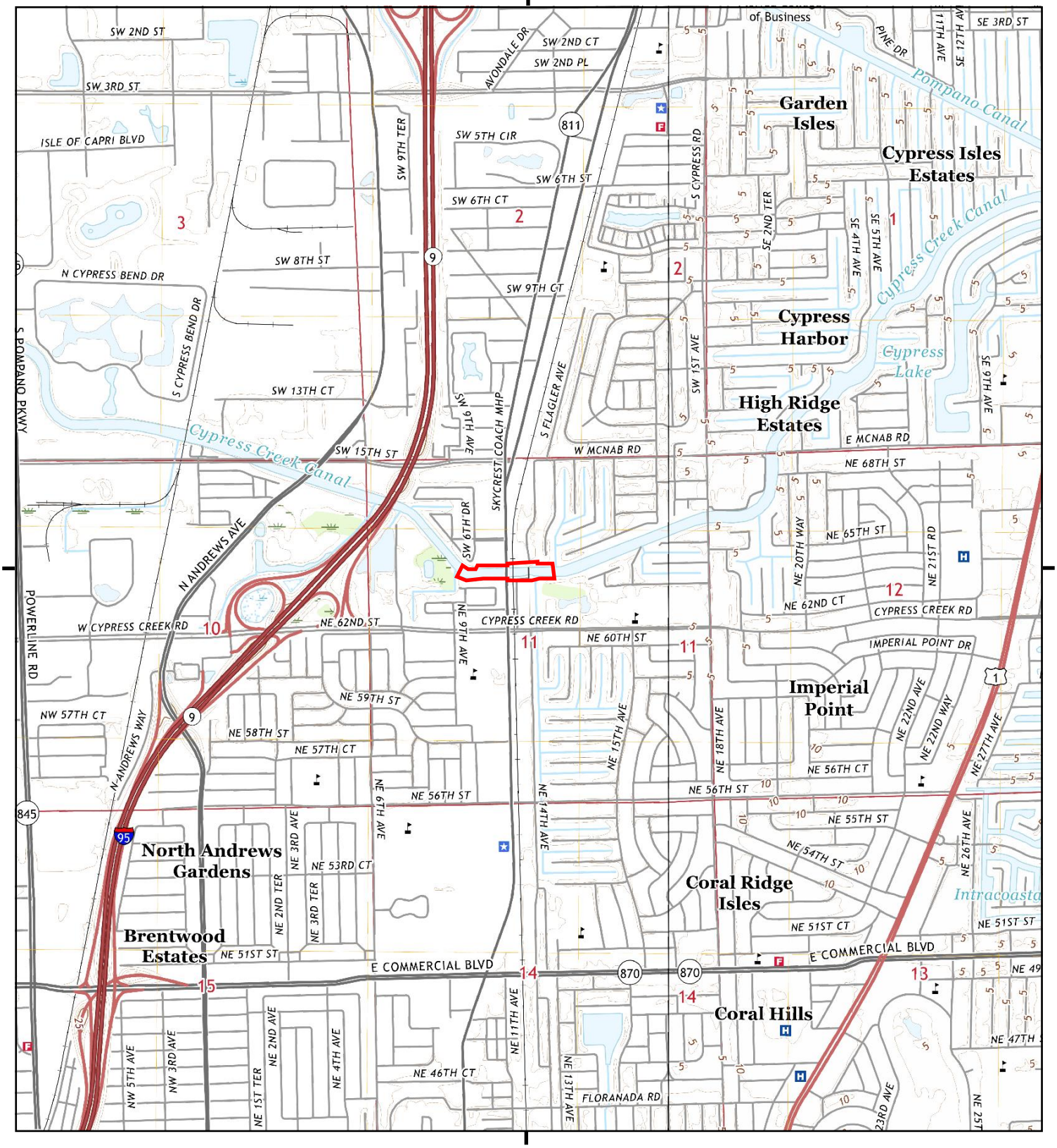

This report includes information from the following map sheet(s).

0 Miles 0.25 0.5 1 1.5

NW N NE
W E
SW S SE

TP, Fort Lauderdale North, 2021, 7.5-minute
E, Pompano Beach, 2021, 7.5-minute

SITE NAME: SFWMD - S37A Spillway
ADDRESS: Fort Lauderdale
Fort Lauderdale, FL 33334
CLIENT: AECOM

N

Historical Topo Map

2018

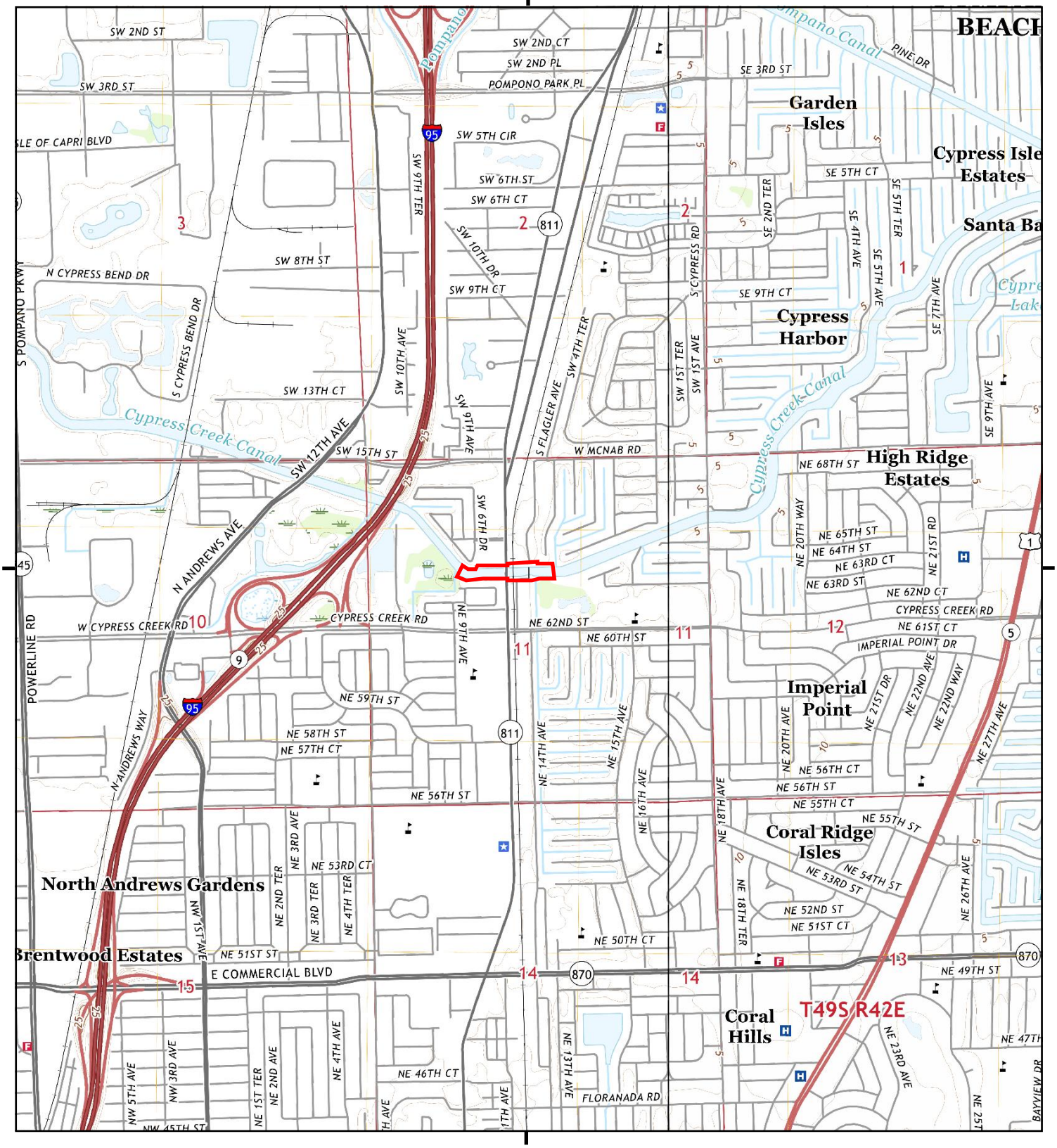

This report includes information from the following map sheet(s).

0 Miles 0.25 0.5 1 1.5

NW N NE
W E
SW S SE

TP, Fort Lauderdale North, 2018, 7.5-minute
E, Pompano Beach, 2018, 7.5-minute

SITE NAME: SFWMD - S37A Spillway
ADDRESS: Fort Lauderdale
Fort Lauderdale, FL 33334
CLIENT: AECOM

N

Historical Topo Map

2015

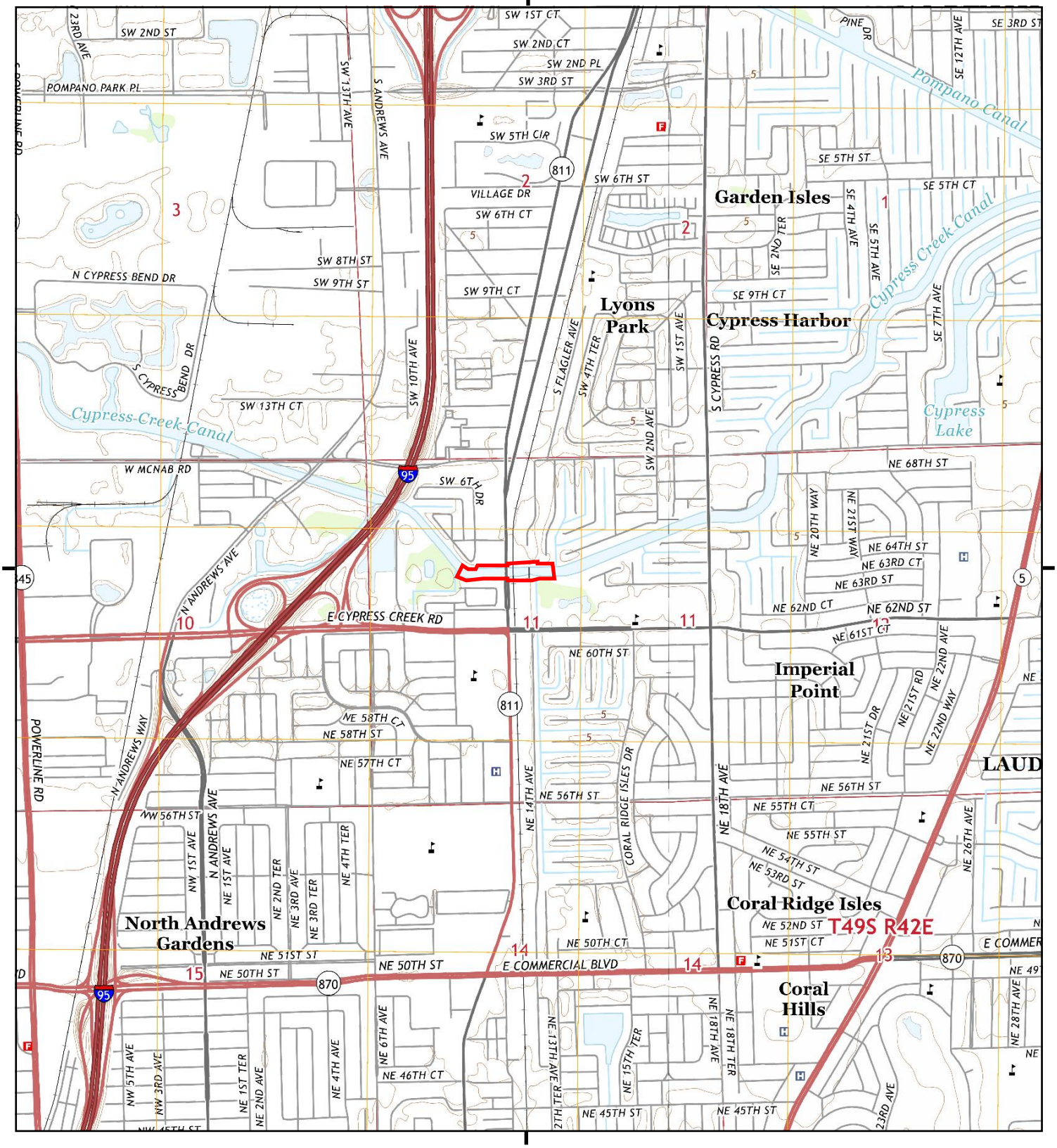

This report includes information from the following map sheet(s).

0 Miles 0.25 0.5 1 1.5

NW N NE
W E
SW S SE

TP, Fort Lauderdale North, 2015, 7.5-minute
E, Pompano Beach, 2015, 7.5-minute

SITE NAME: SFWMD - S37A Spillway
ADDRESS: Fort Lauderdale
Fort Lauderdale, FL 33334
CLIENT: AECOM

N

Historical Topo Map

2012

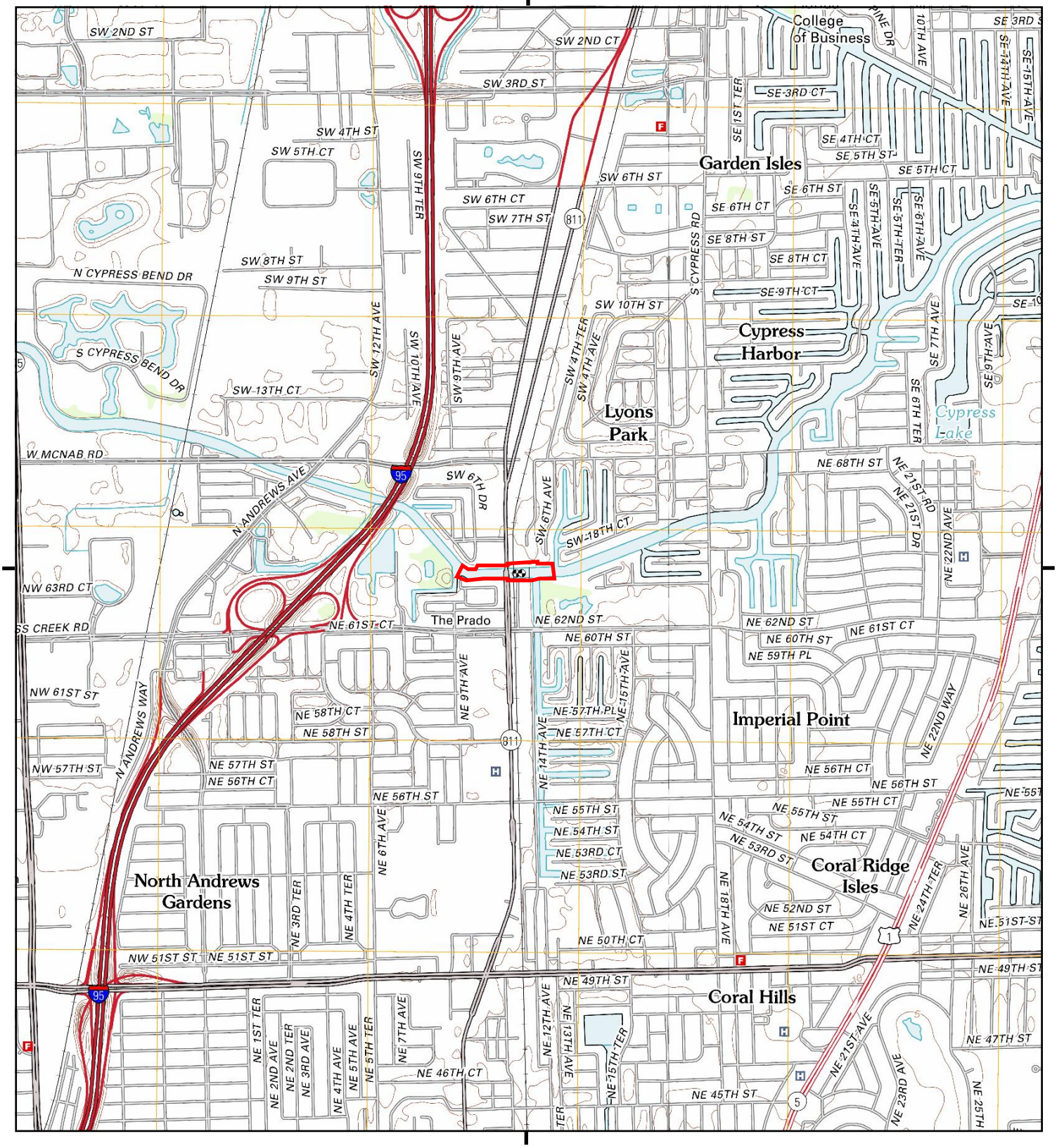

This report includes information from the following map sheet(s).

0 Miles 0.25 0.5 1 1.5

NW N NE
W E
SW S SE

TP, Fort Lauderdale North, 2012, 7.5-minute
E, Pompano Beach, 2012, 7.5-minute

SITE NAME: SFWMD - S37A Spillway
ADDRESS: Fort Lauderdale
Fort Lauderdale, FL 33334
CLIENT: AECOM

N

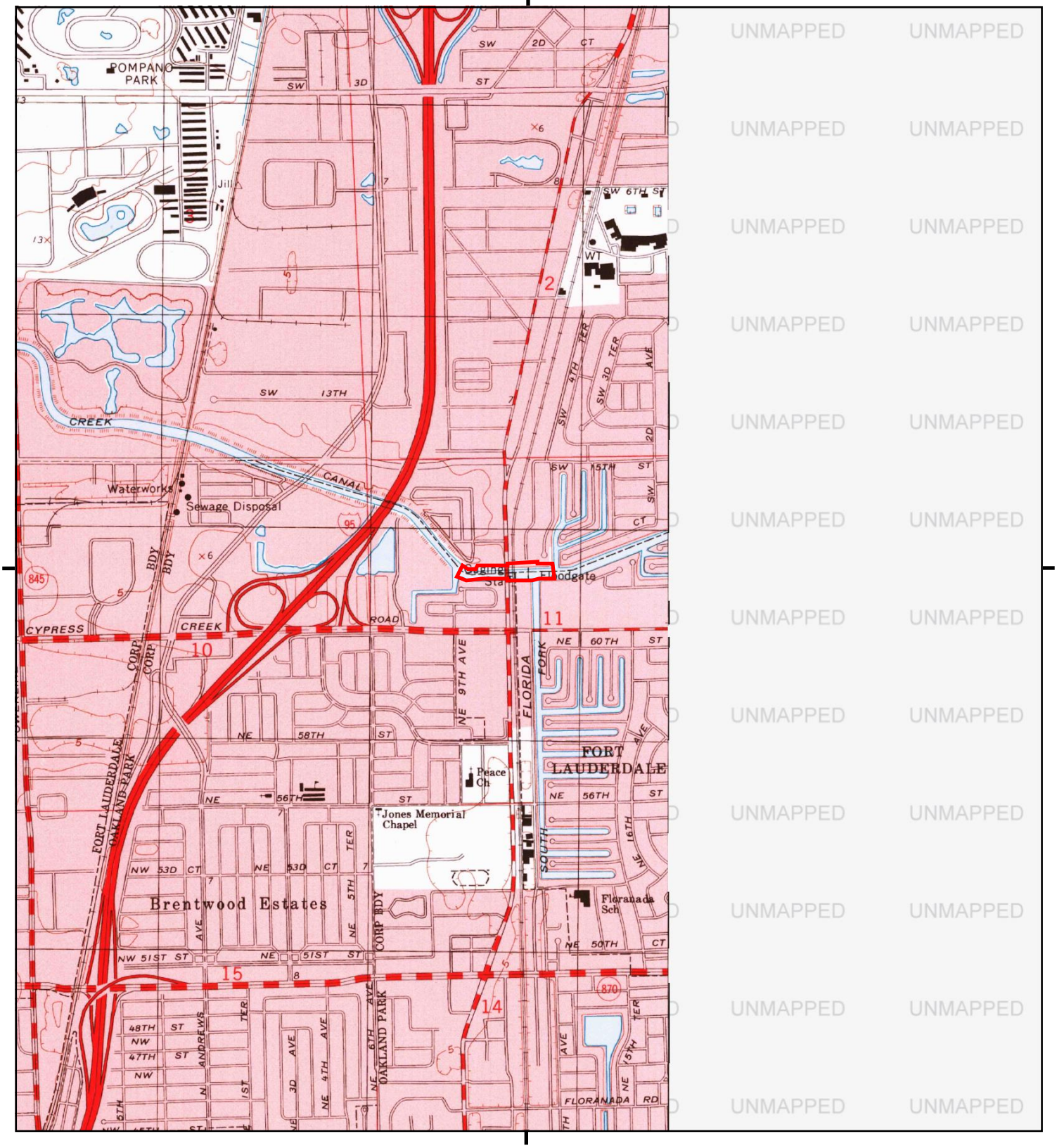

This report includes information from the following map sheet(s).

0 Miles 0.25 0.5 1 1.5

NW N NE
W E
SW S SE

TP, Fort Lauderdale North, 1995, 7.5-minute

SITE NAME: SFWMD - S37A Spillway
ADDRESS: Fort Lauderdale
Fort Lauderdale, FL 33334
CLIENT: AECOM

N

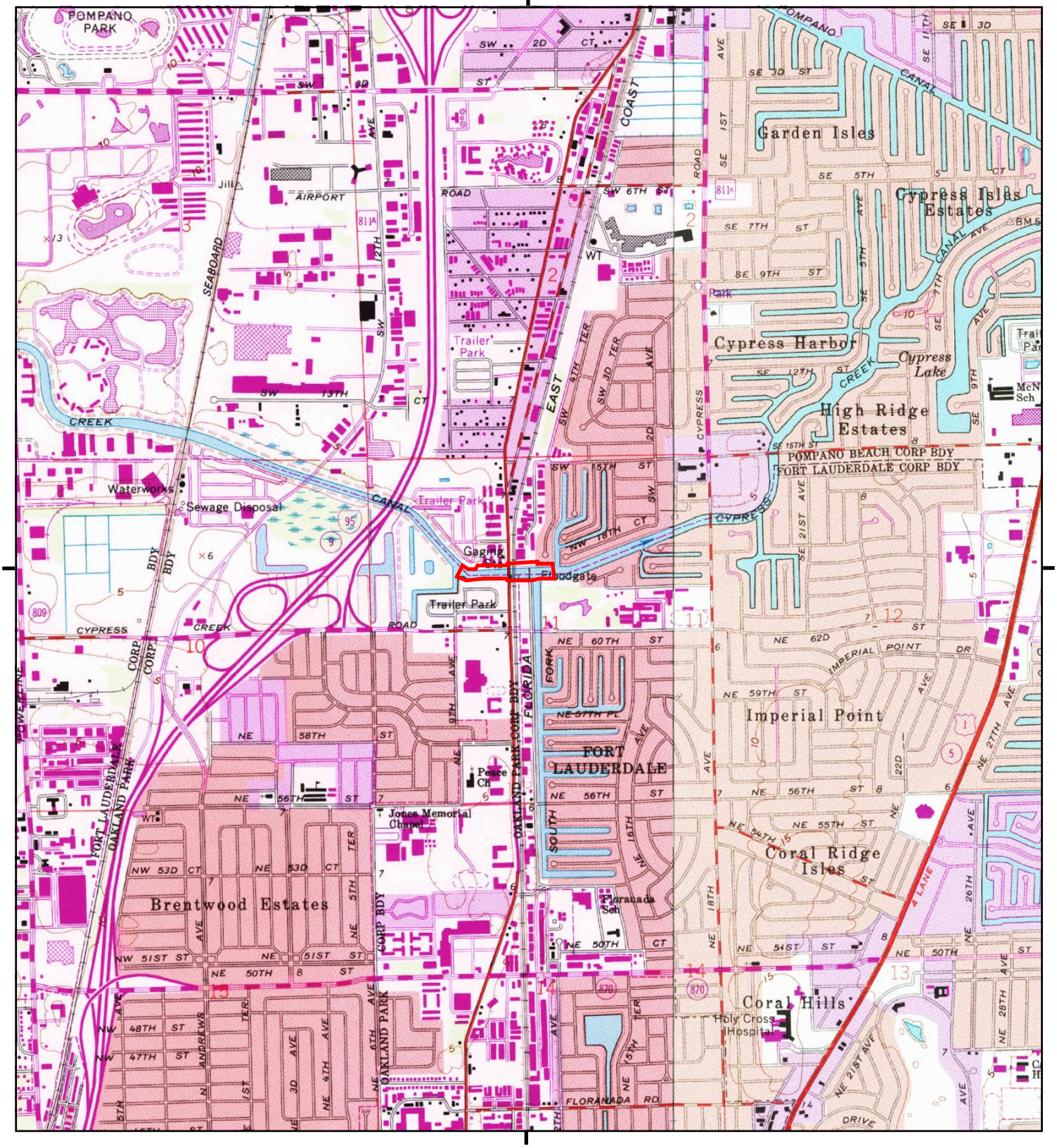

This report includes information from the following map sheet(s).

0 Miles 0.25 0.5 1 1.5

NW N NE
W E
SW S SE

TP, Fort Lauderdale North, 1983, 7.5-minute
E, Pompano Beach, 1983, 7.5-minute

SITE NAME: SFWMD - S37A Spillway
ADDRESS: Fort Lauderdale
Fort Lauderdale, FL 33334
CLIENT: AECOM

N

Historical Topo Map

1973

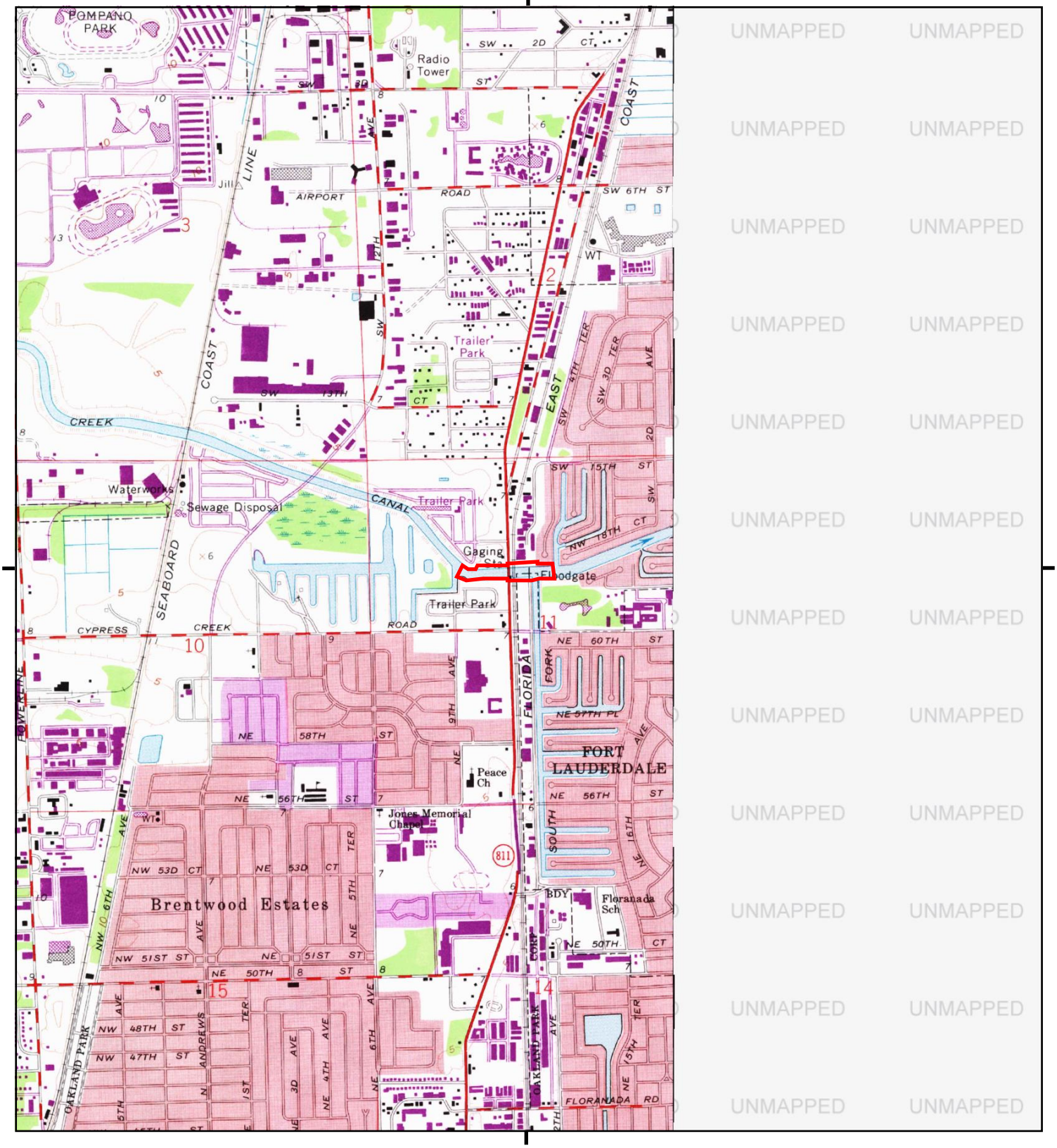

This report includes information from the following map sheet(s).

0 Miles 0.25 0.5 1 1.5

NW N NE
W E
SW S SE

TP, Fort Lauderdale North, 1973, 7.5-minute

SITE NAME: SFWMD - S37A Spillway
ADDRESS: Fort Lauderdale
Fort Lauderdale, FL 33334
CLIENT: AECOM

N

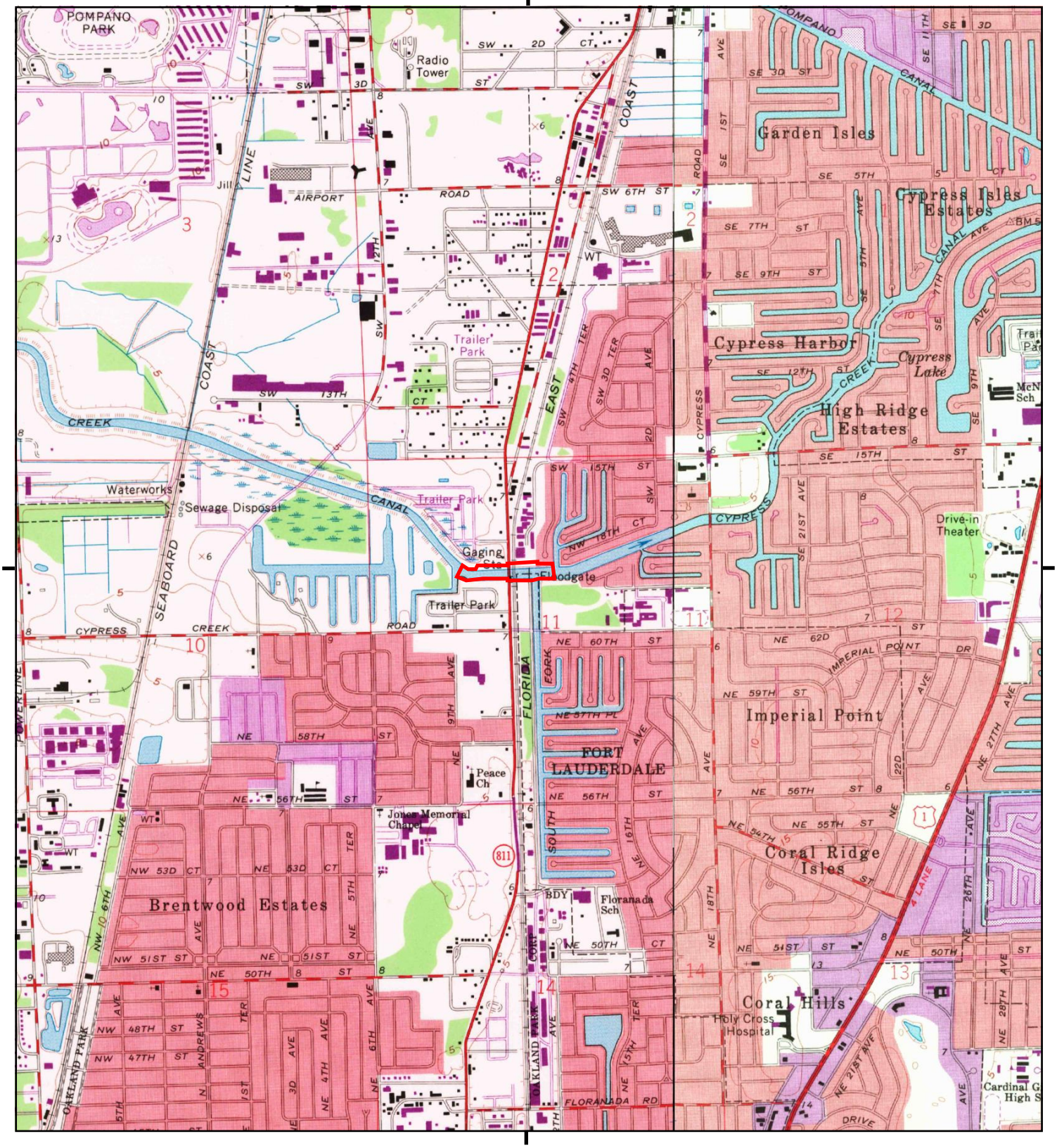

This report includes information from the following map sheet(s).

0 Miles 0.25 0.5 1 1.5

NW N NE
W E
SW S SE

TP, Fort Lauderdale North, 1969, 7.5-minute
E, Pompano Beach, 1969, 7.5-minute

SITE NAME: SFWMD - S37A Spillway
ADDRESS: Fort Lauderdale
Fort Lauderdale, FL 33334
CLIENT: AECOM

N

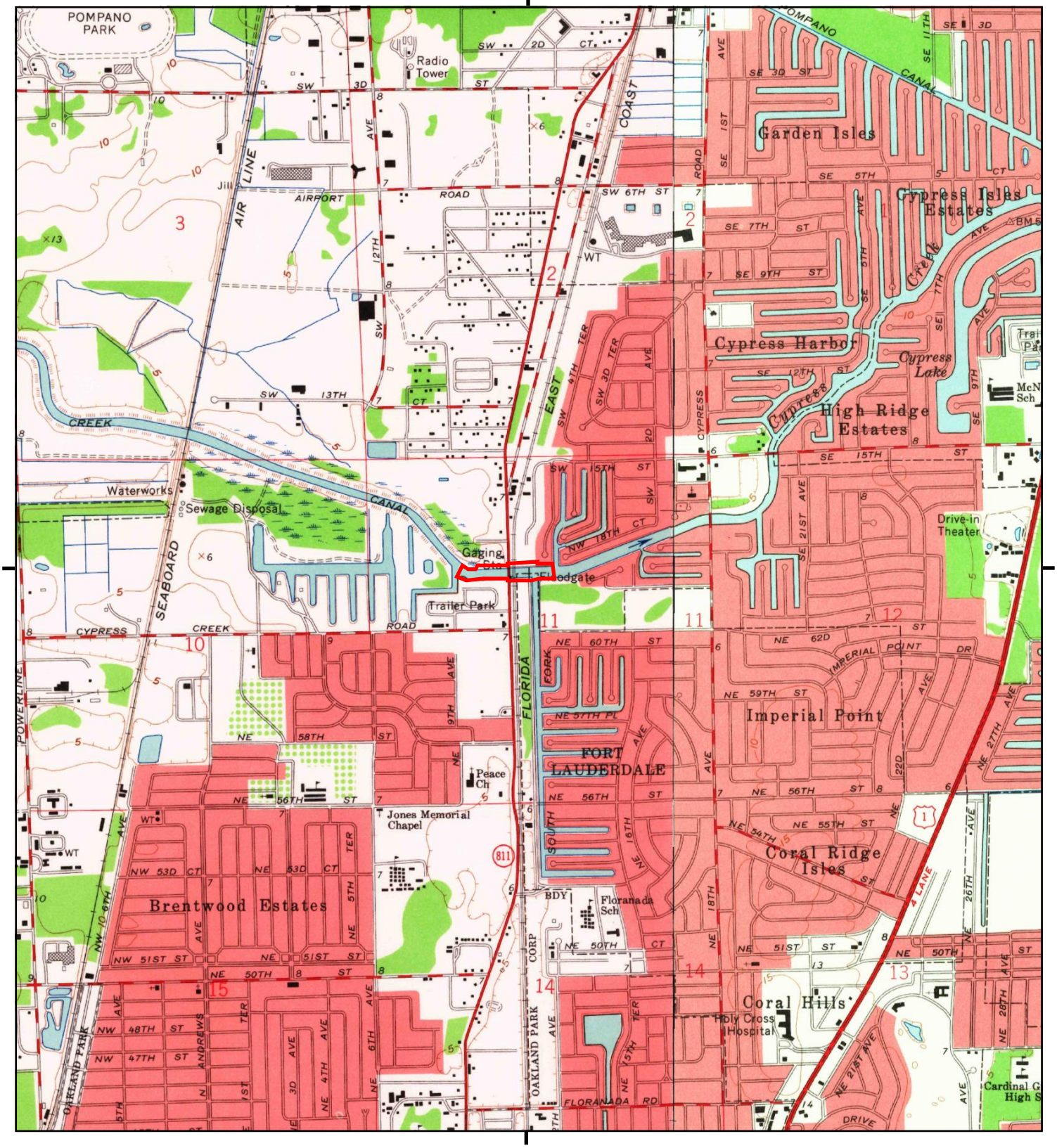

This report includes information from the following map sheet(s).

0 Miles 0.25 0.5 1 1.5

NW N NE
W E
SW S SE

TP, Fort Lauderdale North, 1962, 7.5-minute
E, Pompano Beach, 1962, 7.5-minute

SITE NAME: SFWMD - S37A Spillway
ADDRESS: Fort Lauderdale
Fort Lauderdale, FL 33334
CLIENT: AECOM

N

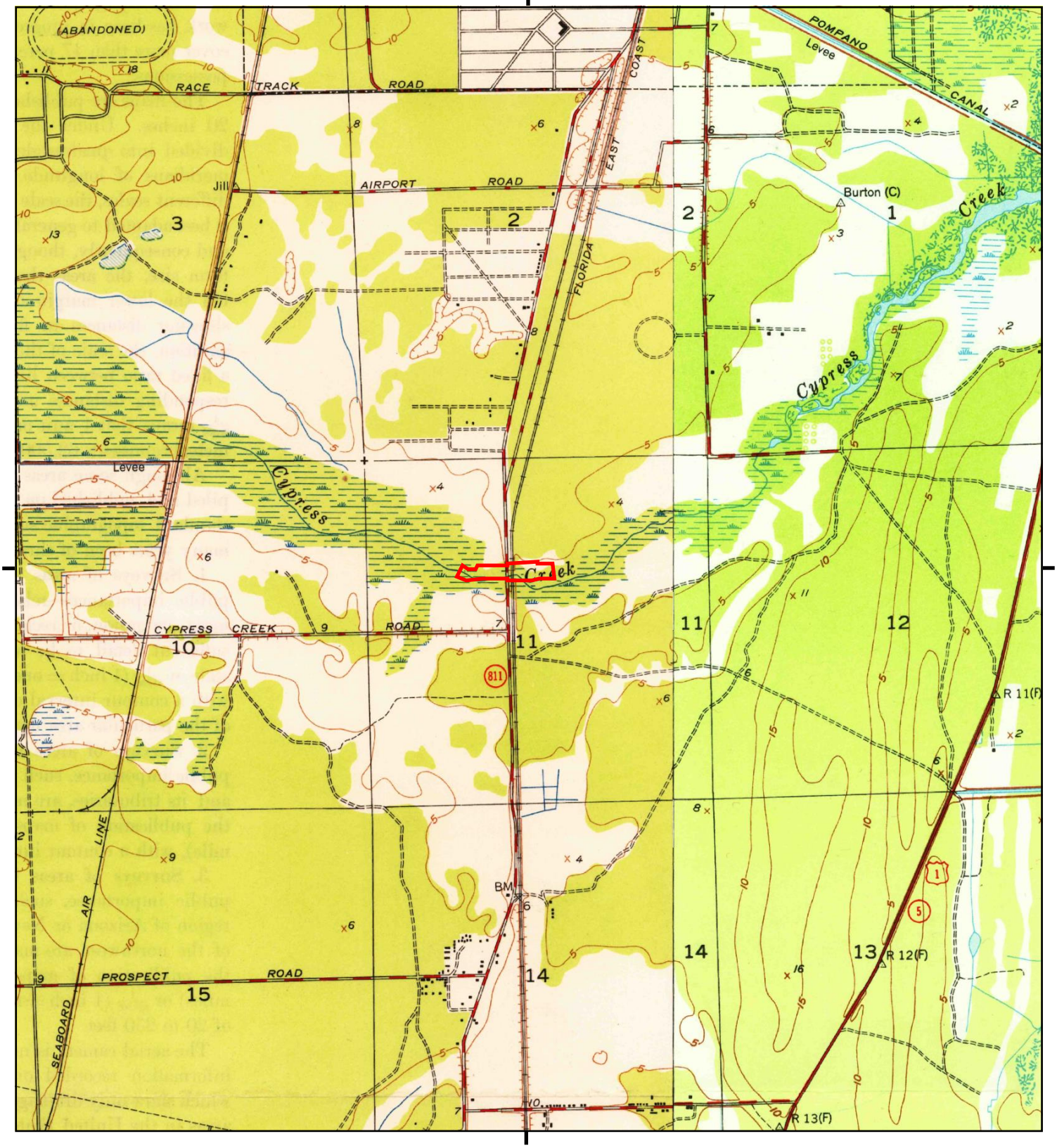

This report includes information from the following map sheet(s).

0 Miles 0.25 0.5 1 1.5

NW N NE
W E
SW S SE

TP, Fort Lauderdale North, 1949, 7.5-minute
E, Pompano Beach, 1949, 7.5-minute

SITE NAME: SFWMD - S37A Spillway
ADDRESS: Fort Lauderdale
Fort Lauderdale, FL 33334
CLIENT: AECOM

N

Historical Topo Map

1945

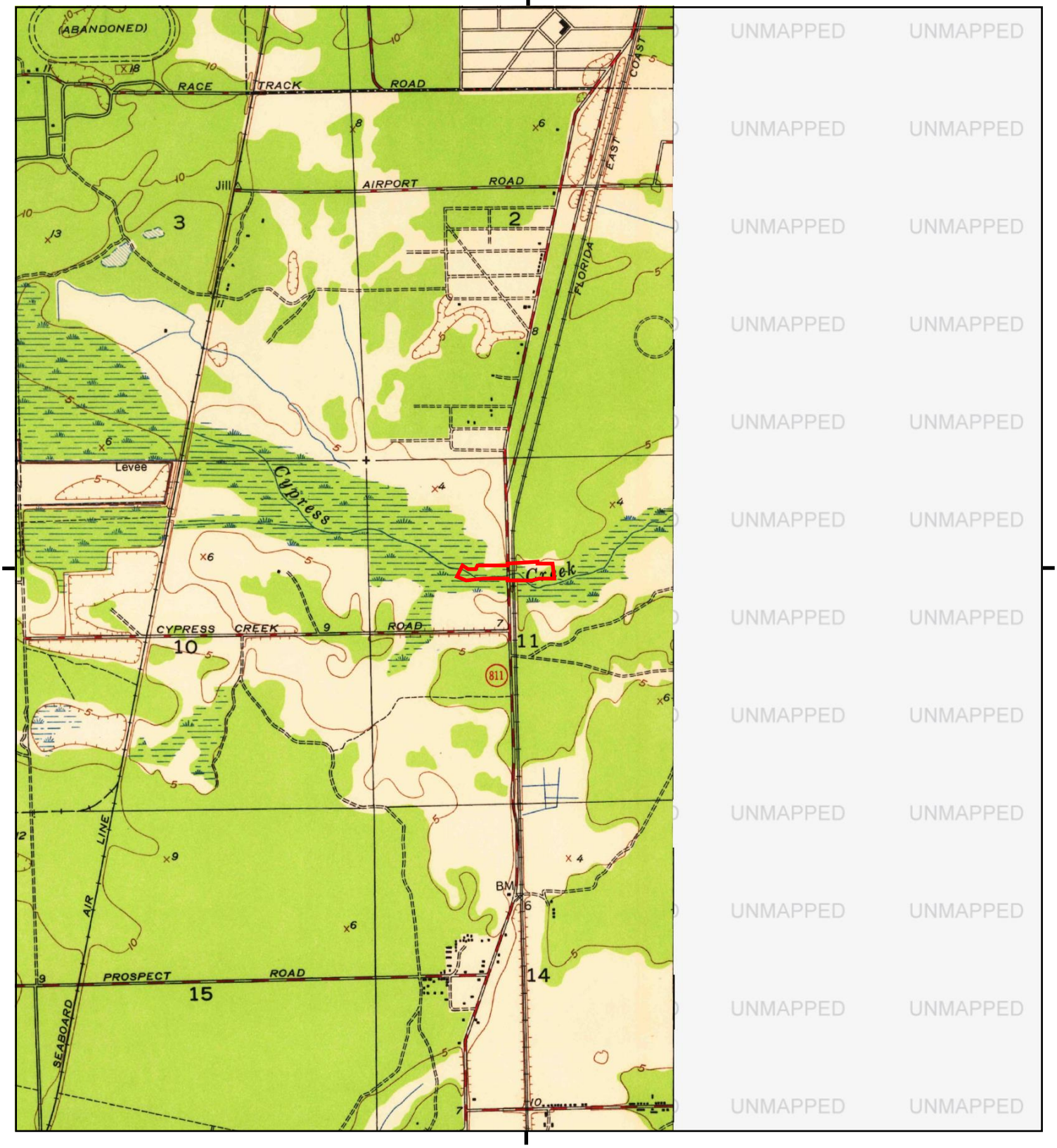

This report includes information from the following map sheet(s).

0 Miles 0.25 0.5 1 1.5

NW N NE
W E
SW S SE

TP, Fort Lauderdale North, 1945, 7.5-minute

SITE NAME: SFWMD - S37A Spillway
ADDRESS: Fort Lauderdale
Fort Lauderdale, FL 33334
CLIENT: AECOM

N

SFWMD - S37A Spillway
Fort Lauderdale
Fort Lauderdale, FL 33334

Inquiry Number: 7810897.5
November 04, 2024

The EDR-City Directory Abstract

Environmental Data Resources Inc
6 Armstrong Road
Shelton, CT 06484
800.352.0050
www.edrnet.com

TABLE OF CONTENTS

SECTION

Executive Summary

Findings

City Directory Images

Thank you for your business.
Please contact EDR at 1-800-352-0050
with any questions or comments.

Disclaimer - Copyright and Trademark Notice

This Report contains certain information obtained from a variety of public and other sources reasonably available to Environmental Data Resources, LLC. It cannot be concluded from this Report that coverage information for the target and surrounding properties does not exist from other sources. This Report is provided on an "AS IS", "AS AVAILABLE" basis. **NO WARRANTY EXPRESS OR IMPLIED IS MADE WHATSOEVER IN CONNECTION WITH THIS REPORT. ENVIRONMENTAL DATA RESOURCES, LLC AND ITS SUBSIDIARIES, AFFILIATES AND THIRD PARTY SUPPLIERS DISCLAIM ALL WARRANTIES, OF ANY KIND OR NATURE, EXPRESS OR IMPLIED, ARISING OUT OF OR RELATED TO THIS REPORT OR ANY OF THE DATA AND INFORMATION PROVIDED IN THIS REPORT, INCLUDING WITHOUT LIMITATION, ANY WARRANTIES REGARDING ACCURACY, QUALITY, CORRECTNESS, COMPLETENESS, COMPREHENSIVENESS, SUITABILITY, MERCHANTABILITY, FITNESS FOR A PARTICULAR PURPOSE, TITLE, NON-INFRINGEMENT, MISAPPROPRIATION, OR OTHERWISE. ALL RISK IS ASSUMED BY THE USER. IN NO EVENT SHALL ENVIRONMENTAL DATA RESOURCES, LLC OR ITS SUBSIDIARIES, AFFILIATES OR THIRD PARTY SUPPLIERS BE LIABLE TO ANYONE FOR ANY DIRECT, INCIDENTAL, INDIRECT, SPECIAL, CONSEQUENTIAL OR OTHER DAMAGES OF ANY TYPE OR KIND (INCLUDING BUT NOT LIMITED TO LOSS OF PROFITS, LOSS OF USE, OR LOSS OF DATA), ARISING OUT OF OR IN ANY WAY CONNECTED WITH THIS REPORT OR ANY OF THE DATA AND INFORMATION PROVIDED IN THIS REPORT.** Any analyses, estimates, ratings, environmental risk levels, or risk codes provided in this Report are provided for illustrative purposes only, and are not intended to provide, nor should they be interpreted as providing any facts regarding, or prediction or forecast of, any environmental risk for any property. Only an assessment performed by a qualified environmental professional can provide findings, opinions or conclusions regarding the environmental risk or conditions in, on or at any property.

Copyright 2023 by Environmental Data Resources, LLC. All rights reserved. Reproduction in any media or format, in whole or in part, of any report or map of Environmental Data Resources, LLC, or its affiliates, is prohibited without prior written permission.

EDR and its logos (including Sanborn and Sanborn Map) are trademarks of Environmental Data Resources, LLC or its affiliates. All other trademarks used herein are the property of their respective owners.

EXECUTIVE SUMMARY

DESCRIPTION

Environmental Data Resources, Inc.'s (EDR) City Directory Abstract is a screening tool designed to assist environmental professionals in evaluating potential liability on a target property resulting from past activities. EDR's City Directory Abstract includes a search and abstract of available city directory data. For each address, the directory lists the name of the corresponding occupant at approximately five year intervals.

Business directories including city, cross reference and telephone directories were reviewed, if available, at approximately five year intervals for the years spanning 1921 through current. This report compiles information gathered in this review by geocoding the latitude and longitude of properties identified and gathering information about properties within 660 feet of the target property.

Summary information obtained is provided in the text of this report.

RECORD SOURCES

The EDR City Directory Report accesses a variety of business directory sources, including Haines, InfoUSA, Polk, Cole, Bresser, and Stewart. Listings marked as EDR Digital Archive access Cole and InfoUSA records. The various directory sources enhance and complement each other to provide a more thorough and accurate report.

EDR is licensed to reproduce certain City Directory works by the copyright holders of those works. The purchaser of this EDR City Directory Report may include it in report(s) delivered to a customer.

RESEARCH SUMMARY

The following research sources were consulted in the preparation of this report. An "X" indicates where information was identified in the source and provided in this report.

Year	Source	TP	Adjoining	Text Abstract	Source Image
2020	EDR Digital Archive	-	X	X	-
2017	Cole Information	-	X	X	-
2014	Cole Information	-	X	X	-
2010	Cole Information	-	X	X	-
2005	Cole Information	-	X	X	-
	Hill-Donnelly Information Services	-	X	X	-
2000	Cole Information	-	X	X	-
1999	City Publishing Company	-	X	X	-
1995	Cole Information	-	X	X	-
1992	Cole Information	-	X	X	-
1990	Southern Bell	-	X	X	-
1986	R. L. Polk & Co.	-	-	-	-
1985	Southern Bell	-	-	-	-
1980	R. L. Polk & Co.	-	X	X	-
1979	R. L. Polk & Co.	-	X	X	-
1975	R. L. Polk & Co.	-	-	-	-

EXECUTIVE SUMMARY

Year	Source	TP	Adjoining	Text Abstract	Source Image
1973	R. L. Polk & Co.	-	-	-	-
1970	R. L. Polk & Co.	-	X	X	-
1965	R. L. Polk & Co.	-	-	-	-
1962	R. L. Polk & Co.	-	X	X	-
1961	R. L. Polk & Co.	-	-	-	-
1958	R. L. Polk & Co.	-	X	X	-
1957	R. L. Polk & Co.	-	-	-	-
1955	R. L. Polk & Co.	-	-	-	-
1953	The Price & Lee Co.	-	-	-	-
1951	Southern Directory Company	-	-	-	-
1949	Southern Directory Company	-	-	-	-
1948	Southern Bell Telephone & Telegraph Co.	-	-	-	-
1926	Ernest H. Miller	-	-	-	-
1921	Miller & Mayfield	-	-	-	-

FINDINGS

TARGET PROPERTY INFORMATION

ADDRESS

Fort Lauderdale
Fort Lauderdale, FL 33334

FINDINGS DETAIL

Target Property research detail.

FINDINGS

ADJOINING PROPERTY DETAIL

The following Adjoining Property addresses were researched for this report. Detailed findings are provided for each address.

11TH AVE

6312 11TH AVE

Year	Uses	Source
1990	KLEINSCHMIDT W A	Southern Bell
1979	KLEINSCHMIDT WM A	R. L. Polk & Co.
1970	KLEINSCHMIDT WM	R. L. Polk & Co.

6316 11TH AVE

Year	Uses	Source
2005	Na	Hill-Donnelly Information Services
1979	WAYMAN PAUL	R. L. Polk & Co.
1970	LEITZ WALTER	R. L. Polk & Co.

6320 11TH AVE

Year	Uses	Source
2005	Li Usew ski F AV	Hill-Donnelly Information Services
1999	Romer Dino	City Publishing Company
1979	LISEWSKI FAY	R. L. Polk & Co.
1970	POTTER CLARA	R. L. Polk & Co.

6323 11TH AVE

Year	Uses	Source
1990	STEINERT LILLIAN	Southern Bell
1979	STEINHERT EBERHARDT WINTER RES	R. L. Polk & Co.
1970	FULLERTON FRANK	R. L. Polk & Co.

6324 11TH AVE

Year	Uses	Source
2005	Bill Millikan Roofing	Hill-Donnelly Information Services
1999	Pow ers B	City Publishing Company
1979	WHETSEL JACK A	R. L. Polk & Co.

FINDINGS

Year	Uses	Source
1970	HARRIS ALLAN	R. L. Polk & Co.

6327 11TH AVE

Year	Uses	Source
1999	Daws Francas C C	City Publishing Company
1990	DAVIS FRANCIS C	Southern Bell
1979	DAVIS FRANCIS C	R. L. Polk & Co.
1970	LOFTUS MARTIN	R. L. Polk & Co.

6328 11TH AVE

Year	Uses	Source
1979	MARRE MICHL	R. L. Polk & Co.
1970	SCHMALTZ ELLSWORTH	R. L. Polk & Co.

6332 11TH AVE

Year	Uses	Source
2005	Na L	Hill-Donnelly Information Services
1999	Fairbanks C	City Publishing Company
	Fairbanks Carmen	City Publishing Company
1990	RUTH J CALVIN	Southern Bell
1979	RUTH JAMES	R. L. Polk & Co.
1970	RAY SAML	R. L. Polk & Co.

6336 11TH AVE

Year	Uses	Source
2005	Thomsen T Edward	Hill-Donnelly Information Services
1979	GILMAN AILEEN	R. L. Polk & Co.
1970	GILMAN ROBT	R. L. Polk & Co.

6340 11TH AVE

Year	Uses	Source
2005	H Higbee Gary E AV	Hill-Donnelly Information Services
1999	Ggbee Gary E	City Publishing Company
1990	CARDILLO THOMAS D	Southern Bell
1979	BAILEY	R. L. Polk & Co.
1970	BOSCH EDWARD	R. L. Polk & Co.

FINDINGS

6341 11TH AVE

Year	Uses	Source
2005	H Primeau Daniel Al	Hill-Donnelly Information Services
1999	Pnmeau Daniel	City Publishing Company
1990	JOHNSON G K	Southern Bell
1979	JOHNSON G K	R. L. Polk & Co.
1970	DAVIS WM A	R. L. Polk & Co.

6344 11TH AVE

Year	Uses	Source
2005	Holzw orth Mike w	Hill-Donnelly Information Services
1999	Schlegel Martha	City Publishing Company
1990	ROBERTS M F	Southern Bell
1979	SCHOTT FAY	R. L. Polk & Co.

6345 11TH AVE

Year	Uses	Source
2005	H Davisson P D AV	Hill-Donnelly Information Services
1990	DAVISSON J W FT L	Southern Bell
1979	WONSON PAUL A	R. L. Polk & Co.
1970	VAN DEWALLE WILLIS J	R. L. Polk & Co.

6348 11TH AVE

Year	Uses	Source
2005	Sovey M AV	Hill-Donnelly Information Services
	H Sovey M AV	Hill-Donnelly Information Services
1990	MIZE BERTHA B	Southern Bell
1979	GARFORTH ALBERT	R. L. Polk & Co.

6352 11TH AVE

Year	Uses	Source
2005	h Fuller C v	Hill-Donnelly Information Services
1999	Sutton Faye	City Publishing Company
1990	RIFE J B	Southern Bell
1979	MAJIDIMEHR ALI	R. L. Polk & Co.
1970	CICCONE GUIDO	R. L. Polk & Co.

FINDINGS

6356 11TH AVE

Year	Uses	Source
2005	Na	Hill-Donnelly Information Services
1999	Fnednch Bdna	City Publishing Company
1990	KOPIEC JOHN	Southern Bell
1979	PATRICK EDW H	R. L. Polk & Co.
1970	PATRICK EDW	R. L. Polk & Co.

6360 11TH AVE

Year	Uses	Source
2005	Hall Richard v	Hill-Donnelly Information Services
1999	Couson E	City Publishing Company
1990	MAKSYMEC WASYL	Southern Bell
1979	THOMPSON WM M WINTER RES	R. L. Polk & Co.

6364 11TH AVE

Year	Uses	Source
1979	MEUSHAW CHARLES	R. L. Polk & Co.
1970	BLACKBURN B	R. L. Polk & Co.

6368 11TH AVE

Year	Uses	Source
1990	VITTI ALEX R	Southern Bell
1979	BAAK ROSE	R. L. Polk & Co.

18TH CT

460 18TH CT

Year	Uses	Source
1999	WALDEN B I	City Publishing Company

461 18TH CT

Year	Uses	Source
1999	JELLS R G	City Publishing Company
1962	NO RETURN	R. L. Polk & Co.

FINDINGS

470 18TH CT

Year	Uses	Source
2005	H Patello Peter AV	Hill-Donnelly Information Services

63RD CT

1056 63RD CT

Year	Uses	Source
1990	FRESHMAN HARRY	Southern Bell
1979	SNOOP JOHN	R. L. Polk & Co.
1970	FRANK HAROLD	R. L. Polk & Co.

1057 63RD CT

Year	Uses	Source
1980	ROBERTSON CECIL	R. L. Polk & Co.
1979	BOLAM PERCY	R. L. Polk & Co.
1970	HEATLEY FRANK	R. L. Polk & Co.

1060 63RD CT

Year	Uses	Source
2005	H Reeves Perry Av	Hill-Donnelly Information Services
1999	Kroh JWalter	City Publishing Company
1990	KROH J WALTER	Southern Bell
1979	KROH J WALTER	R. L. Polk & Co.
1970	KROH WALTER	R. L. Polk & Co.

1061 63RD CT

Year	Uses	Source
2005	Na	Hill-Donnelly Information Services
1990	JEROME V	Southern Bell
1979	TONELLI ERMA	R. L. Polk & Co.
1970	WINGATE DOROTHY MRS	R. L. Polk & Co.

1065 63RD CT

Year	Uses	Source
1979	BAILIE JAMES	R. L. Polk & Co.
1970	EMMONS FRANCES	R. L. Polk & Co.

FINDINGS

1069 63RD CT

Year	Uses	Source
1999	Rice Norman	City Publishing Company
1990	BOCK FLOYD JR FT L	Southern Bell
1979	EMMONS FRANCES G MRS	R. L. Polk & Co.
1970	BRADLEY WM L	R. L. Polk & Co.

1073 63RD CT

Year	Uses	Source
1990	GALLAGHER HENRY	Southern Bell
1979	GAVAGAN JAMES P	R. L. Polk & Co.
1970	THOMPSON W M	R. L. Polk & Co.

1077 63RD CT

Year	Uses	Source
1990	DREYER H	Southern Bell
1979	DREYER HENRY	R. L. Polk & Co.
1970	ALBIAN EARL W	R. L. Polk & Co.

1081 63RD CT

Year	Uses	Source
2005	Varak Julie v	Hill-Donnelly Information Services
1999	Mc Kenzie Guylan	City Publishing Company
1990	GUITON PAUL	Southern Bell
1979	STEURNAGEL WM	R. L. Polk & Co.

6TH AVE

1760 6TH AVE

Year	Uses	Source
2005	H Galup Mario	Hill-Donnelly Information Services
1999	GALUP MANO	City Publishing Company
1990	DANESI CHARLES J POMP	Southern Bell

1761 6TH AVE

Year	Uses	Source
2005	NCL	Hill-Donnelly Information Services

FINDINGS

1800 6TH AVE

Year	Uses	Source
2005	Session Greg	Hill-Donnelly Information Services
	Session Gregv	Hill-Donnelly Information Services
1990	PFAU EDWIN L	Southern Bell

1801 6TH AVE

Year	Uses	Source
2005	Graves Mary Ann A	Hill-Donnelly Information Services
	H Greves Michael AO	Hill-Donnelly Information Services
1999	ZIELINSKI JOSEPH F	City Publishing Company
1990	ZIELINSKI JOSEPH F	Southern Bell
1980	PICA DANIEL	R. L. Polk & Co.

1810 6TH AVE

Year	Uses	Source
2005	Degelman Robert v	Hill-Donnelly Information Services
1999	SANDERS ARTHUR	City Publishing Company
1990	SANDERS ARTHUR & CAROLYN	Southern Bell
1980	VANDERSLICE CAROLYN	R. L. Polk & Co.

1811 6TH AVE

Year	Uses	Source
2005	h Oneill C E v	Hill-Donnelly Information Services
1999	ONEILL C E	City Publishing Company
1990	O NEILL C E	Southern Bell
1980	STRYCHARZ E J SR	R. L. Polk & Co.

1815 6TH AVE

Year	Uses	Source
2005	H Quick S A	Hill-Donnelly Information Services
	Quick S	Hill-Donnelly Information Services
1999	QUICK S	City Publishing Company
1980	KRIVOSHEEV LEONID	R. L. Polk & Co.

FINDINGS

1820 6TH AVE

Year	Uses	Source
2005	H Wolny Leo H A	Hill-Donnelly Information Services
1999	WOLNY LEO H	City Publishing Company
1990	WOLNY LEO K	Southern Bell
1980	WOLNY LEO H	R. L. Polk & Co.

1821 6TH AVE

Year	Uses	Source
2005	Na	Hill-Donnelly Information Services
1990	ARNOLD JEFF	Southern Bell
1980	BLANKENSHIP TOMMY	R. L. Polk & Co.

1825 6TH AVE

Year	Uses	Source
2005	Velasquez Edw in v	Hill-Donnelly Information Services
1999	WAMER TRACEY	City Publishing Company
1990	ZIMMERMANN DONALD W POMP	Southern Bell
1980	DE RUSSO EDW P	R. L. Polk & Co.

1830 6TH AVE

Year	Uses	Source
2005	H Jauch Jeremy P AV	Hill-Donnelly Information Services
1999	RUBNO STEPHEN	City Publishing Company
1990	HALDEMAN WILLIAM E	Southern Bell
1980	HALDEMAN WILLIAM E	R. L. Polk & Co.

1831 6TH AVE

Year	Uses	Source
2005	H Ryder RE AV	Hill-Donnelly Information Services
1999	RYDER PAUL H	City Publishing Company
1990	RYDER PAUL H	Southern Bell
1980	RYDER PAUL H	R. L. Polk & Co.
1962	UNDER CONSTN	R. L. Polk & Co.

FINDINGS

1840 6TH AVE

Year	Uses	Source
2005	H Curran J M AO	Hill-Donnelly Information Services
	H Seneca S M A	Hill-Donnelly Information Services
1990	ARMAND A JR	Southern Bell
1980	DUNN HARRY D	R. L. Polk & Co.

1841 6TH AVE

Year	Uses	Source
2005	H Smietanka Jerzy A	Hill-Donnelly Information Services
1999	SMIETANKA JERZY	City Publishing Company
1980	SEW-A-RAMA DRAPRS	R. L. Polk & Co.

1850 6TH AVE

Year	Uses	Source
2005	H Keeber T G	Hill-Donnelly Information Services
1999	COFINO BARBARA A	City Publishing Company
1980	COFINO LOUIS J	R. L. Polk & Co.

1851 6TH AVE

Year	Uses	Source
2005	NCL	Hill-Donnelly Information Services
1999	DE ANGELO G	City Publishing Company
1980	LARSON JOSEPH	R. L. Polk & Co.

1853 6TH AVE

Year	Uses	Source
2005	H Martin L GAV 00oo	Hill-Donnelly Information Services
1980	HLAVAC GEORGE	R. L. Polk & Co.

1861 6TH AVE

Year	Uses	Source
2005	H Maclaren Neil M AV	Hill-Donnelly Information Services
1999	MAC LAREN NEIL M	City Publishing Company
1990	MACLAREN NEIL M	Southern Bell
1980	MACLAREN NELL M	R. L. Polk & Co.

FINDINGS

1820-30 6TH AVE

Year	Uses	Source
1962	UNDER CONSTN	R. L. Polk & Co.

7TH AVE

1779 7TH AVE

Year	Uses	Source
2005	M K Arts	Hill-Donnelly Information Services
1999	R D INDUSTRIES	City Publishing Company

1780 7TH AVE

Year	Uses	Source
2005	h Ward Robert C	Hill-Donnelly Information Services
1999	AMERICAN SEA WALL MARINE CONSTRUCTION	City Publishing Company
1990	AMERICAN MARINE ELECTRIC POMP	Southern Bell

1781 7TH AVE

Year	Uses	Source
2005	Morr Manufacturing Inc	Hill-Donnelly Information Services
1999	MORR MANUFACTURING SCREW MACH PRODS	City Publishing Company

1790 7TH AVE

Year	Uses	Source
2005	Barry Distributors	Hill-Donnelly Information Services

1800 7TH AVE

Year	Uses	Source
2005	Design One Art Mart 1 s	Hill-Donnelly Information Services
1999	PALM BEACH DENTAL SUPPLY INC	City Publishing Company
1980	GRAFE K INC	R. L. Polk & Co.
	GULFSTREAM SALES INC	R. L. Polk & Co.
	MEDICAL GASES SYSTEMS INC	R. L. Polk & Co.
	TECO MEDICAL PRODUCTS INC	R. L. Polk & Co.

FINDINGS

1801 7TH AVE

Year	Uses	Source
2005	S E Custom Lift Systems Inc	Hill-Donnelly Information Services
	Southeast Custom Lift	Hill-Donnelly Information Services
1999	DAVIT SERVICES OF SOUTH FLORIDA	City Publishing Company
	LAUDERDALE BOAT LIFTS	City Publishing Company
	SE CUSTOM LIFE SYSTEMS INC	City Publishing Company
1990	TOTAL FIRE SPRINKLER CORP POMP	Southern Bell
1980	CONTROL AERO CORPORATION	R. L. Polk & Co.
	GAYLORD ENGINEERING	R. L. Polk & Co.

1802 7TH AVE

Year	Uses	Source
2005	Na	Hill-Donnelly Information Services
1999	AAA RACK & PINON	City Publishing Company
	COASTLINE AUTO INC	City Publishing Company

1806 7TH AVE

Year	Uses	Source
2005	Expert Welding & Fabrication	Hill-Donnelly Information Services
1999	EXPERT WELDING & FABRICATON	City Publishing Company
1990	J C EQUIPMENT CO	Southern Bell

1808 7TH AVE

Year	Uses	Source
2005	1810 Na	Hill-Donnelly Information Services
1999	APOLLO INDUSTRIES	City Publishing Company

1810 7TH AVE

Year	Uses	Source
1999	DIENAMIC TOOL & ENGINEENNG INC	City Publishing Company
1990	BAKER FRANK & SON	Southern Bell

1816 7TH AVE

Year	Uses	Source
2005	AAA Sterling Fine Arts Inc	Hill-Donnelly Information Services

Year	Uses	Source
1999	STERLING FINE ARTS	City Publishing Company

1820 7TH AVE

Year	Uses	Source
2005	Budget Signs	Hill-Donnelly Information Services
	Budget Signs Inc Safa	Hill-Donnelly Information Services
1999	BUDGET SIGNS	City Publishing Company
	LA POINTE INC	City Publishing Company
1990	SUN MEDIA	Southern Bell
1980	LA POINE ADVERTISING INC	R. L. Polk & Co.
	LA POINE ADVERTISING INC	R. L. Polk & Co.

1821 7TH AVE

Year	Uses	Source
2005	Tony Doukas Racing TDR	Hill-Donnelly Information Services
1999	TONY DOUKAS RACING TDR	City Publishing Company
	TDR REEDS	City Publishing Company
1990	DAVIT SERVICES MARINE EQPT POMP	Southern Bell
	A OK MARINE	Southern Bell
	BOAT LIFTERS INC	Southern Bell
	DAVIT SERVICES MARINE EQPT	Southern Bell

1831 7TH AVE

Year	Uses	Source
2005	C E S Consulting Group	Hill-Donnelly Information Services
	K D Construction Of Florida	Hill-Donnelly Information Services
1999	K D CONSTRUCTION OF FLORIDA	City Publishing Company
	STRIKE YACHTS INC	City Publishing Company
1990	DAY DAVID C PLTN	Southern Bell

DAXIE HWY

6251 DAXIE HWY

Year	Uses	Source
1990	POOL SERVICES BY RULE FT L	Southern Bell

FINDINGS

DIIE HWY

1801 DIIE HWY

Year	Uses	Source
1990	ST HILAIRE C	Southern Bell

DIXE HWY

1801 DIXE HWY

Year	Uses	Source
1990	STONE ELDA	Southern Bell
1980	GALE DANL D	R. L. Polk & Co.

DIXI HWY

1801 DIXI HWY

Year	Uses	Source
1990	MORRIS REX D	Southern Bell

DIXIE

1869 DIXIE

Year	Uses	Source
1990	Oriental Rug Service Assoc Inc	Southern Bell
	Guregian George ofc	Southern Bell
	Guregian Oriental Rug Service Assoc Inc	Southern Bell

DIXIE HWY

1750 DIXIE HWY

Year	Uses	Source
2005	Tonys Hubcaps & Custom Wheels	Hill-Donnelly Information Services
1999	TONYS HUB CAPS	City Publishing Company
1990	HUE CAPS BY TONY	Southern Bell
	TONY S HUB CAPS	Southern Bell
	W E SMITH PRODUCE	Southern Bell
1980	TONY S HARDWARE BUY SELL & TRADE	R. L. Polk & Co.
1962	FRYES HDW & GARDEN SUPS	R. L. Polk & Co.

FINDINGS

Year	Uses	Source
1962	SOUTH DIXIE VEGETABLE MKT	R. L. Polk & Co.
1958	FRYES HDW & GARDEN SUPS	R. L. Polk & Co.
	MULLS PRODUCE & VEGETABLES	R. L. Polk & Co.

1751 DIXIE HWY

Year	Uses	Source
2005	General Liquidation & Auction	Hill-Donnelly Information Services
	General Liquidation Svc Inc	Hill-Donnelly Information Services
	Golf Cart Depot 1 R	Hill-Donnelly Information Services
	Joo Cabinets Inc	Hill-Donnelly Information Services
	Mike Kelly & Co	Hill-Donnelly Information Services
	Pinch A Penny Pool & Patio Spa	Hill-Donnelly Information Services
	Six S Enterprises	Hill-Donnelly Information Services
1999	BUILDING	City Publishing Company
	DURTY HARRYS INTRNTL INC CORPORATE OFFICE	City Publishing Company
	GENERAL LIQUIDATION & AUCTION SVCS INC	City Publishing Company
	H C SALES	City Publishing Company
	JOO CABINETS INC	City Publishing Company
	MASTER FURNITURE	City Publishing Company
	MIKE KELLY & CO CABINET MAKER	City Publishing Company
	PINCH-A-PENNY POOL PATRO SPA	City Publishing Company
	VETERANS THRIFT CENTER PICK-UP SVC	City Publishing Company
	VETERANS THRIFT CTR	City Publishing Company
1990	ACTION AUCTION	Southern Bell
	ACTION AUCTION OF AMERICA	Southern Bell
	A ARCHITECTURAL ROOFING POMPANO BEACH	Southern Bell
	PINCH-A-PENNY SWIMING POOL SUPLS POMPANO BEACH	Southern Bell
	ACTION AUCTION	Southern Bell
	ACTION AUCTION OF AMERICA	Southern Bell
	ALTERNATIVES IN WOOD	Southern Bell
	ANDREW S WOODWORKING	Southern Bell

FINDINGS

Year	Uses	Source
1990	AUCTION AUCTION	Southern Bell
	BOB S MOBILE HOME REPAIR SERVICE	Southern Bell
	CONCEPT ONE CABNT MKR	Southern Bell
	MCKINNEY CARPET CO INC	Southern Bell
	PINCH A PENNY POOL & PATIO	Southern Bell
	PROFESSIONAL FLOORING NETWORK	Southern Bell
	SPECTRUM GLASS	Southern Bell
	VICKS THOMAS R OFC	Southern Bell
	WORLD TREASURES	Southern Bell
1980	ULTIMATE DESIGN CUSTOM CABINETS	R. L. Polk & Co.
	ANDREW S WOODWORKING	R. L. Polk & Co.
	BOB S MOBILE HOME & RV REPAIR	R. L. Polk & Co.
	COMPREHENSIVE GLASS CO	R. L. Polk & Co.
	EMES FURNITURE CO	R. L. Polk & Co.
	FORTUNE HOUSE OF	R. L. Polk & Co.
	HOUSE CF FORTUNE INC	R. L. Polk & Co.
	TOWN & COUNTRY SLEEP SHOPS INC	R. L. Polk & Co.

1800 DIXIE HWY

Year	Uses	Source
2005	H Thomson Douglas AV	Hill-Donnelly Information Services
1980	MCEWEN R M	R. L. Polk & Co.

1801 DIXIE HWY

Year	Uses	Source
2005	Matuska Steve Av	Hill-Donnelly Information Services
	HOLIDAY VILLAGE MOBILE HOMES Adamantia Mavromatis	Hill-Donnelly Information Services
	H Ammerman B A Al	Hill-Donnelly Information Services
	Belew Sally A	Hill-Donnelly Information Services
	Brinn Dana	Hill-Donnelly Information Services
	Bymes Edw ard	Hill-Donnelly Information Services
	Central Cleaning Systems	Hill-Donnelly Information Services
	Chevrier Monique	Hill-Donnelly Information Services

FINDINGS

Year	Uses	Source
2005	Clermont Roland	Hill-Donnelly Information Services
	Cypress Warehouse Systems	Hill-Donnelly Information Services
	Daqust Jean Paul	Hill-Donnelly Information Services
	Dombrow ski L A	Hill-Donnelly Information Services
	Drouillard Fred S AV	Hill-Donnelly Information Services
	Flaherty Donald V AV	Hill-Donnelly Information Services
	Gale R A AV	Hill-Donnelly Information Services
	H Gates CW AV 00oo	Hill-Donnelly Information Services
	Gollick C AV	Hill-Donnelly Information Services
	Grimsley Joseph B AV	Hill-Donnelly Information Services
	Hanti Virginia AV	Hill-Donnelly Information Services
	S Haupt Carol V	Hill-Donnelly Information Services
	Helsel Larry	Hill-Donnelly Information Services
	Hesson Edw ard T AV	Hill-Donnelly Information Services
	Hoyt Frederick A	Hill-Donnelly Information Services
	Hummel Joseph AV	Hill-Donnelly Information Services
	Iden Harold A AI	Hill-Donnelly Information Services
	H Ippolito C AV	Hill-Donnelly Information Services
	Johnson Vernon L	Hill-Donnelly Information Services
	Kimmel V A	Hill-Donnelly Information Services
	Lanza Frank A	Hill-Donnelly Information Services
	Leonard Thelma A v	Hill-Donnelly Information Services
	Macdonald L A	Hill-Donnelly Information Services
	Martinez Osvaldo v	Hill-Donnelly Information Services
	Mccarthy C	Hill-Donnelly Information Services
	Moyer Virginia M A	Hill-Donnelly Information Services
	Mulhem David R Av	Hill-Donnelly Information Services
	H Napora R A	Hill-Donnelly Information Services
	Oberle Richard v	Hill-Donnelly Information Services
	Olivas V	Hill-Donnelly Information Services
	Olivas V v	Hill-Donnelly Information Services
	Petren Lucien J A	Hill-Donnelly Information Services

FINDINGS

Year	Uses	Source
2005	Plaza Inez	Hill-Donnelly Information Services
	RJV Marine Construction Inc	Hill-Donnelly Information Services
	Rocha R V	Hill-Donnelly Information Services
	Rodriguez Andy v	Hill-Donnelly Information Services
	Rogow ski Stanley	Hill-Donnelly Information Services
	Sacco Vincent	Hill-Donnelly Information Services
	Szczygiel Robert A	Hill-Donnelly Information Services
	Theriault Marcel	Hill-Donnelly Information Services
	Tomaini E Mr	Hill-Donnelly Information Services
	Toribio Sonia v	Hill-Donnelly Information Services
	Van Steenburgh Clarence A	Hill-Donnelly Information Services
	H Welther S Av	Hill-Donnelly Information Services
	Wilson Maria A	Hill-Donnelly Information Services
1999	HOLIDAY VILLAGE MOBILE HOMES PARK	City Publishing Company
	ADAMANTA MAVROMATIS	City Publishing Company
	AMMERMAN B A	City Publishing Company
	BARTLETT DAVID	City Publishing Company
	BELEW SALLY	City Publishing Company
	BENTLEY SHIRLEY	City Publishing Company
	BERGWEILER M K	City Publishing Company
	BERRY D	City Publishing Company
	BISAILLON LUCIEN	City Publishing Company
	BISHOP E R	City Publishing Company
	BOUCHARD YVON	City Publishing Company
	BOUTWELL ANN	City Publishing Company
	BRAMILT MARION	City Publishing Company
	BYNUM JOSEPH E	City Publishing Company
	BYRNES EDWARD	City Publishing Company
	CALL THOMAS	City Publishing Company
	CHANCY N	City Publishing Company
	CHAPMAN BARBARA	City Publishing Company
	CHEVRIER M	City Publishing Company

FINDINGS

Year	*Uses*	*Source*
1999	CLERMONT GERTRUDE	City Publishing Company
	CLERMONT R	City Publishing Company
	CLERMONT ROLAND	City Publishing Company
	COLE LOUISE	City Publishing Company
	COMER DONALD E	City Publishing Company
	CONSTANTINO DOMINIC	City Publishing Company
	CROWTHER S J	City Publishing Company
	CUMBERPATCH JOHN	City Publishing Company
	CYPRESS WHSE SYSTEMS	City Publishing Company
	DERRICK O G	City Publishing Company
	DESNOYERS E	City Publishing Company
	DES GROSEILLIERS P	City Publishing Company
	DOHERTY WILLIAM	City Publishing Company
	DOMBROWSKI L	City Publishing Company
	DROUILLARD FRED S	City Publishing Company
	DUPRAS P	City Publishing Company
	DUPRAS PAUL	City Publishing Company
	ERICKSON FRANK L	City Publishing Company
	EWALD BRIAN	City Publishing Company
	FLAHERTY DONALD V	City Publishing Company
	FLEMING GIL	City Publishing Company
	GAGNE GERALD R	City Publishing Company
	GAGNON ANTONIO J	City Publishing Company
	GALE R A	City Publishing Company
	GALLAGHER JOHN	City Publishing Company
	GOLDEN LAWRENCE	City Publishing Company
	GOLLICK C	City Publishing Company
	GRECO DIONISHIO	City Publishing Company
	GRIMSLEY JOSEPH B	City Publishing Company
	GUIDEN HAROLD W	City Publishing Company
	HALL RUBY	City Publishing Company
	HANTI JOHN	City Publishing Company

FINDINGS

Year	Uses	Source
1999	HANTI VIRGINIA	City Publishing Company
	HARRIS R	City Publishing Company
	HELSEL LARRY	City Publishing Company
	HENDERSON HARRY N	City Publishing Company
	HESSON E T	City Publishing Company
	HOLIDAY VILLAGE MOBILE HOMES PARK	City Publishing Company
	HOYT FRED	City Publishing Company
	HOYT FREDERICK	City Publishing Company
	HUTCHINS JOHN M	City Publishing Company
	IDEN HAROLD A	City Publishing Company
	IPPOLITO CONRAD J	City Publishing Company
	JAMES K	City Publishing Company
	JOHNSON VERNON L	City Publishing Company
	KASER MAL	City Publishing Company
	KENNEDY JAMES	City Publishing Company
	KENNEDY K M	City Publishing Company
	KERLIN DAVID J	City Publishing Company
	KIMMEL V	City Publishing Company
	KOPP JURGEN	City Publishing Company
	KOTOWSKI TED	City Publishing Company
	LACOMBE JEAN-PAUL	City Publishing Company
	LANGE ERNST	City Publishing Company
	LANZA FRANK J	City Publishing Company
	LARKIN LYNN	City Publishing Company
	LA CROIX THERESA	City Publishing Company
	LEONARD THELMA	City Publishing Company
	LE GETTE LLOYD	City Publishing Company
	LE VASSEUR P	City Publishing Company
	MADDEN HELEN A	City Publishing Company
	MAISONNEUVE A	City Publishing Company
	MARCEAU HENRI	City Publishing Company
	MARSHALL CARMAN	City Publishing Company

FINDINGS

Year	*Uses*	*Source*
1999	MARSTELLER BRUCE L	City Publishing Company
	MC CARTHY C	City Publishing Company
	MC CULLOUGH JEANETTE	City Publishing Company
	MELASCO ANDRE	City Publishing Company
	MELCHOR N M	City Publishing Company
	MIGLINO M	City Publishing Company
	MILLER HAROLD	City Publishing Company
	MOORE WAYNE	City Publishing Company
	MOORE WM J	City Publishing Company
	MONN JACQUES	City Publishing Company
	MORRIS REX D	City Publishing Company
	MOYER JONATHAN	City Publishing Company
	MOYER VIRGINIA M	City Publishing Company
	NAPORA R	City Publishing Company
	NOONAN R E	City Publishing Company
	NORTON RICHARD	City Publishing Company
	NOWAK J	City Publishing Company
	NYE GEORGE W	City Publishing Company
	ODONNELL N	City Publishing Company
	OBERLE RICHARD	City Publishing Company
	OUELLETTE ALAIN	City Publishing Company
	PEREZ HECTOR	City Publishing Company
	PETREN LUCIEN J	City Publishing Company
	PLAZA INEZ	City Publishing Company
	QUICK R E	City Publishing Company
	RACO MICHAEL	City Publishing Company
	REPP FREDERICK	City Publishing Company
	RICKETTS EVADNE	City Publishing Company
	RIVIERA A	City Publishing Company
	ROGOWSKI STANLEY J	City Publishing Company
	ROY JOSEPH	City Publishing Company
	RYAN ORRIE BOB	City Publishing Company

FINDINGS

Year	*Uses*	*Source*
1999	RYDER J E	City Publishing Company
	SAETTA ALPHONSO	City Publishing Company
	SAMASH RONALD J	City Publishing Company
	SANCHEZ ALBERTO L	City Publishing Company
	SCHAITBERGER HENRY	City Publishing Company
	SCOTT ART	City Publishing Company
	SERVANT PAUL	City Publishing Company
	SHEA B J	City Publishing Company
	STASKO GEORGE	City Publishing Company
	STREICHER GEORGE	City Publishing Company
	STNANESE CHARLIE	City Publishing Company
	STRIKER HOWARD	City Publishing Company
	ST CYR DONALD	City Publishing Company
	ST HILAIRE C	City Publishing Company
	SUTTON DEAN L	City Publishing Company
	SZCZYGIEL ROBERT	City Publishing Company
	THERIAULT MARCEL	City Publishing Company
	TOMAINI EDWARD	City Publishing Company
	TOMAKA STANLEY	City Publishing Company
	TUMER WILLIAM	City Publishing Company
	TURSI ANTHONY	City Publishing Company
	VAN STEENBURGH C	City Publishing Company
	WELTHER S	City Publishing Company
	WHITTENBERG LUCILLE A	City Publishing Company
	WIGGAN RICHARD	City Publishing Company
	WINGFIELD NATHANIEL	City Publishing Company
	WINGFIELD NATHANIEL	City Publishing Company
	WOODINGTON D K	City Publishing Company
1990	ALLEN R J POMP	Southern Bell
	DAILEY ICIE POMP	Southern Bell
	DIACO JOSEPH POMP	Southern Bell
	MURPHY P POMP	Southern Bell

FINDINGS

Year	*Uses*	*Source*
1990	AMMERMAN B A	Southern Bell
	ANDREACCIO DOMINIC	Southern Bell
	BARNABA GENE & MARY	Southern Bell
	BARTLETT RALPH D	Southern Bell
	BELANGER ROBERT	Southern Bell
	BERGWEILER M K	Southern Bell
	BINGHAM GEORGE	Southern Bell
	BOECKEL JAMES W	Southern Bell
	BRAMLITT MARION	Southern Bell
	BUSSIERE D ARMAND	Southern Bell
	CALLAHAN THOMAS	Southern Bell
	CARLSON ALBERT	Southern Bell
	CHRISTAL G	Southern Bell
	CIMINELLO ANGELA	Southern Bell
	CLARK CATHERINE	Southern Bell
	CLERMONT LOUIS	Southern Bell
	CLERMONT ROLAND	Southern Bell
	CONNELLY S M	Southern Bell
	COOKE MIKE	Southern Bell
	COULTER MARJORIE	Southern Bell
	COUSINO FRED	Southern Bell
	COZZOCREA C	Southern Bell
	CYPRESS WAREHOUSE SYSTEMS	Southern Bell
	DANIELS EARL F	Southern Bell
	DAVIDS PAUL R	Southern Bell
	DAWSON W	Southern Bell
	DERRICK O G	Southern Bell
	DESNOYERS E	Southern Bell
	DESNOYERS LAMBERT	Southern Bell
	DREHER ANTON & BARBARA	Southern Bell
	DULLER WARREN	Southern Bell
	FARR H	Southern Bell

FINDINGS

Year	*Uses*	*Source*
1990	FELDER WALTER C	Southern Bell
	FENIMORE CHARLES	Southern Bell
	FLEMING GIL	Southern Bell
	FOY ANTHONY	Southern Bell
	FREIJE CAROLINE K	Southern Bell
	GABRIEL M	Southern Bell
	GAGNE REAL	Southern Bell
	GAGNON ANTONIO J	Southern Bell
	GALE DANIEL D	Southern Bell
	GAUVREAU THOMAS A	Southern Bell
	GEDNEY NORTON S	Southern Bell
	GILLOOLY WILLIAM T	Southern Bell
	GOLDEN LAWRENCE	Southern Bell
	GORMAN CHARLES A	Southern Bell
	GRANESE ALFRED	Southern Bell
	GREY THEODORE	Southern Bell
	GRIMSLEY JOSEPH B	Southern Bell
	GUERRERA FRANK	Southern Bell
	GUIDEN HAROLD W	Southern Bell
	GUIDO DOMINICK C	Southern Bell
	GUINN FRED H	Southern Bell
	HAUER CLARK M	Southern Bell
	HAWKINS LLOYD B	Southern Bell
	HIBBS L M	Southern Bell
	HILLERS K	Southern Bell
	HOLIDAY VILLAGE MOBILE HOMES PARK	Southern Bell
	HOLLATZ CHRIS	Southern Bell
	HOOKER L R	Southern Bell
	HUMMEL M Z	Southern Bell
	HUTCHINS JOHN M	Southern Bell
	IJAMES L	Southern Bell
	IPPOLITO CONRAD J	Southern Bell

FINDINGS

Year	*Uses*	*Source*
1990	JACQUES ALBERT	Southern Bell
	JOHNSON VERNON L	Southern Bell
	JONES ROBERT A	Southern Bell
	KENNEDY JAMES	Southern Bell
	KIRKPATRICK WILLIAM J	Southern Bell
	LALONDE LOU	Southern Bell
	LARKIN LYNN	Southern Bell
	LAURENZO JAMES	Southern Bell
	LEACH R C	Southern Bell
	LEAVECK GERALD P	Southern Bell
	LEAVER WILLIAM	Southern Bell
	MADDEN HELEN A	Southern Bell
	MAGNUSSEN HANS	Southern Bell
	MARVIN GEORGE	Southern Bell
	MARVIN R C	Southern Bell
	MARVOSH MICHAEL	Southern Bell
	MARX OTTO	Southern Bell
	MCCARTHY CHARLES	Southern Bell
	MCKINLEY J	Southern Bell
	MCNALLY M	Southern Bell
	MCQUILLEN JOSEPH	Southern Bell
	MILLER C B	Southern Bell
	MILLER GEORGE	Southern Bell
	MOORE WILLIAM J	Southern Bell
	MURRAY A	Southern Bell
	NAPORA JOSEPH	Southern Bell
	NAPORA RLCBARD J	Southern Bell
	NELSON M	Southern Bell
	NICHOLS E	Southern Bell
	NOLDER HAROLD R	Southern Bell
	NORTON RICHARD	Southern Bell
	NYE GEORGE W	Southern Bell

FINDINGS

Year	*Uses*	*Source*
1990	PAIGE VIVIAN L	Southern Bell
	PATTERSON ARTHUR W	Southern Bell
	PELOW JOHN	Southern Bell
	PETREN LUCIEN J	Southern Bell
	PHILLIPS H L	Southern Bell
	PIETRO F W	Southern Bell
	POPOLA T J	Southern Bell
	PROVOST C A	Southern Bell
	REPP FREDERICK & ELIZABETH	Southern Bell
	ROEDER WILLIAM J	Southern Bell
	SANCHEZ ALBERTO L	Southern Bell
	SANFORD A	Southern Bell
	SCOTKO ROBERT	Southern Bell
	SCOTT ALBERT E	Southern Bell
	SHARPE PAUL A	Southern Bell
	SHOREMAN SAMUEL	Southern Bell
	SIEGEL HENRY	Southern Bell
	SILVA NELSON P L	Southern Bell
	SIMPSON M E	Southern Bell
	SNYDER ALBERT	Southern Bell
	SONDERFAN JOHN	Southern Bell
	STASKO GEORGE	Southern Bell
	STONE KATHERINE	Southern Bell
	STRIANESE CHARLIE	Southern Bell
	STRIKER HOWARD	Southern Bell
	SUTTON DEAN L	Southern Bell
	SYLANSKI EDWARD	Southern Bell
	TARTAGLIA CARL	Southern Bell
	TOMAKA STANLEY	Southern Bell
	TURSI ANTHONY	Southern Bell
	URSONE FRANK D	Southern Bell
	VANCE LESTER T	Southern Bell

FINDINGS

Year	Uses	Source
1990	VAN STEENBURGH C	Southern Bell
	VIGGIANO RUDOLPH	Southern Bell
	WALDEN HERBERT III	Southern Bell
	WEIPERT D	Southern Bell
	WELTHER S	Southern Bell
	WENDT HENRY	Southern Bell
	WERKAU E	Southern Bell
	WHITE HAROLD K	Southern Bell
	WHITTENBERG LUCILLE A	Southern Bell
	WILLIAMS E A	Southern Bell
	WILTSIE J E	Southern Bell
	WORSLEY GEORGE	Southern Bell
	WRAINES K R	Southern Bell
	WYNBRANDT S	Southern Bell
	YOUNG EDWARD A	Southern Bell
	YOUNGHANS GRACE	Southern Bell
	FRANK MICHAEL	Southern Bell
1980	ALBRIGHT LAWRENCE H	R. L. Polk & Co.
	ALSDORF JUDY	R. L. Polk & Co.
	ARLOTTA LOUISE	R. L. Polk & Co.
	ARMSTRONG FLORENCE	R. L. Polk & Co.
	AUTENREITH M	R. L. Polk & Co.
	BASILE FLORINE	R. L. Polk & Co.
	BELYEA A M	R. L. Polk & Co.
	BENEDICT HOWARD E	R. L. Polk & Co.
	BLASI MICHAEL	R. L. Polk & Co.
	BLEVINS EUGENE	R. L. Polk & Co.
	BLOMMAERT GEORGE	R. L. Polk & Co.
	BOECKEL JAS W	R. L. Polk & Co.
	BRAICA JAMES	R. L. Polk & Co.
	BRINKERHOFF E	R. L. Polk & Co.
	BURROWS HARLAND E	R. L. Polk & Co.

FINDINGS

Year	*Uses*	*Source*
1980	BUSSIERE D ARMAND	R. L. Polk & Co.
	CHRISTOPHER G	R. L. Polk & Co.
	CLERMONT LOUIS	R. L. Polk & Co.
	CLINK HUBERT	R. L. Polk & Co.
	COKER JAMES F	R. L. Polk & Co.
	COOKE MIKE	R. L. Polk & Co.
	COOPER B	R. L. Polk & Co.
	CORRELL LILLIAN G	R. L. Polk & Co.
	CRAMMER LEO	R. L. Polk & Co.
	DICKSON N	R. L. Polk & Co.
	DONALDSON DONALD A	R. L. Polk & Co.
	DONNER R J	R. L. Polk & Co.
	DUCHARNE JEAN	R. L. Polk & Co.
	DUFFY L	R. L. Polk & Co.
	FAAS RAYMOND E	R. L. Polk & Co.
	FARR H	R. L. Polk & Co.
	FELDER WALTER C	R. L. Polk & Co.
	FENIMORE CHAS	R. L. Polk & Co.
	FOLEY PATRICK J	R. L. Polk & Co.
	FOUCHER GERARD H	R. L. Polk & Co.
	FOY ANTHONY	R. L. Polk & Co.
	FRANK MICHAEL	R. L. Polk & Co.
	FRECH RALPH C	R. L. Polk & Co.
	FULGHAM EULA	R. L. Polk & Co.
	GAGNON ANTONIO J	R. L. Polk & Co.
	GALLOWAY RUSSELL	R. L. Polk & Co.
	GEISLER HOWARD R	R. L. Polk & Co.
	GENDREAU RENE E	R. L. Polk & Co.
	GIANGIOBBE PETER R	R. L. Polk & Co.
	GOLDEN LAWRENCE	R. L. Polk & Co.
	GRASLEY EARL	R. L. Polk & Co.
	GRIFFEY JAS T	R. L. Polk & Co.

FINDINGS

Year	*Uses*	*Source*
1980	GRIGSBY V	R. L. Polk & Co.
	HAWKINS LLOYD B	R. L. Polk & Co.
	HAY ROBERT G	R. L. Polk & Co.
	HIBBS L M	R. L. Polk & Co.
	HILL HARRY	R. L. Polk & Co.
	HILLERS K	R. L. Polk & Co.
	HIRST CHAS W	R. L. Polk & Co.
	HODGKINSON A M	R. L. Polk & Co.
	HOLIDAY VILLAGE MOBILE HOMES PARK	R. L. Polk & Co.
	HOLLATZ CHRIS	R. L. Polk & Co.
	HOOKER L R	R. L. Polk & Co.
	HOSKINS ARTHUR	R. L. Polk & Co.
	HUFF ROBERT J	R. L. Polk & Co.
	ILLARRAGA JOHN	R. L. Polk & Co.
	IRRGANG PAUL J	R. L. Polk & Co.
	JACQUIN RUSSELL	R. L. Polk & Co.
	JOHNSON E M	R. L. Polk & Co.
	JOHNSON MAR E	R. L. Polk & Co.
	JOHNSON VERNON L	R. L. Polk & Co.
	JUDGE WALTER	R. L. Polk & Co.
	KENDALL FRANK	R. L. Polk & Co.
	KENNEDY JAMES	R. L. Polk & Co.
	KERSTEN WILLIAM H	R. L. Polk & Co.
	KIRKPATRICK WILLIAM J	R. L. Polk & Co.
	KOHNEN EDWARD	R. L. Polk & Co.
	LAFORTUNE LEO R	R. L. Polk & Co.
	LAIRD WM JR	R. L. Polk & Co.
	LA MACK ANTHONY T	R. L. Polk & Co.
	LANE CYRIL J	R. L. Polk & Co.
	LARKIN LYNN	R. L. Polk & Co.
	LEACH LUTHER A JR	R. L. Polk & Co.
	LEACH R C	R. L. Polk & Co.

FINDINGS

Year	Uses	Source
1980	LEAVECK GERALD P	R. L. Polk & Co.
	LEKER HAROLD	R. L. Polk & Co.
	LEVINE MAX	R. L. Polk & Co.
	LUBY A S	R. L. Polk & Co.
	MACDONALD S PHOTO SERVICE POST CARDS	R. L. Polk & Co.
	MADDEN HELEN A	R. L. Polk & Co.
	MAGNUSSEN HANS	R. L. Polk & Co.
	MANHARDT BETTY	R. L. Polk & Co.
	MARIACHER WILLIAM	R. L. Polk & Co.
	MARTIS JOSEPH	R. L. Polk & Co.
	MARVIN GEO	R. L. Polk & Co.
	MC CARROLI JOHN R	R. L. Polk & Co.
	MCKINLEY J M	R. L. Polk & Co.
	MCNAB HERBERT B	R. L. Polk & Co.
	MOORE WM J	R. L. Polk & Co.
	MURRAY A	R. L. Polk & Co.
	NICHOLS THOS J	R. L. Polk & Co.
	NOLDER HAROLD R	R. L. Polk & Co.
	NUELLE FRANK X	R. L. Polk & Co.
	NYE GEORGE W	R. L. Polk & Co.
	OBRIEN VINCENT J	R. L. Polk & Co.
	O CONNELL E	R. L. Polk & Co.
	ORFENIO GLORIA	R. L. Polk & Co.
	PACE M	R. L. Polk & Co.
	PALCO THOS A	R. L. Polk & Co.
	PARENTEAU MARILYN	R. L. Polk & Co.
	PAULSEN WI	R. L. Polk & Co.
	PENN ARMANDO	R. L. Polk & Co.
	PIERSON GLEN E REV	R. L. Polk & Co.
	POPOLA ANTHONY	R. L. Polk & Co.
	POPOITA THOMAS J	R. L. Polk & Co.
	PROVOST C A	R. L. Polk & Co.

FINDINGS

Year	*Uses*	*Source*
1980	REHAHN F M	R. L. Polk & Co.
	RYAN R H	R. L. Polk & Co.
	SANTANGELO AGNES	R. L. Polk & Co.
	SANTANGELO JOSEPH R	R. L. Polk & Co.
	SANTIAGO J A	R. L. Polk & Co.
	SCHULTZ E A	R. L. Polk & Co.
	SHEPARD EDWARD J	R. L. Polk & Co.
	SHERMAN D E	R. L. Polk & Co.
	SHUNK FRANK E	R. L. Polk & Co.
	SIMON WILLIAM	R. L. Polk & Co.
	SNYDER ALBERT	R. L. Polk & Co.
	SODERHOLM HAYNO	R. L. Polk & Co.
	SONDERFAN JOHN	R. L. Polk & Co.
	STASKO GEORGE	R. L. Polk & Co.
	STONE ELDA	R. L. Polk & Co.
	STRIANESE CHARLIE	R. L. Polk & Co.
	STRICKLAND EDDIE	R. L. Polk & Co.
	STRIKER HOWARD	R. L. Polk & Co.
	SWENSEN DAVID	R. L. Polk & Co.
	TARTAGLIA CARL	R. L. Polk & Co.
	TERRETT D M	R. L. Polk & Co.
	TOMAKA STANLEY	R. L. Polk & Co.
	TROUT CHESTER	R. L. Polk & Co.
	TUCCI ARTHUR	R. L. Polk & Co.
	TUCCI LEONARD S	R. L. Polk & Co.
	TURSI ANTHONY	R. L. Polk & Co.
	UNFERFERTH MARY C	R. L. Polk & Co.
	URSONE FRANK D	R. L. Polk & Co.
	VANCE LESTER T	R. L. Polk & Co.
	VIGGIANO RUDOLPH	R. L. Polk & Co.
	VILLEMAIRE PAUL E	R. L. Polk & Co.
	WALDEN HERBERT III	R. L. Polk & Co.

FINDINGS

Year	Uses	Source
1980	WALLACE AATHUR J	R. L. Polk & Co.
	WARRICK G RUSSELL	R. L. Polk & Co.
	WELCH RICHARD W	R. L. Polk & Co.
	WENDT HENRY	R. L. Polk & Co.
	WERNTZ JERRY	R. L. Polk & Co.
	WHITTENBERG LUCILLE A	R. L. Polk & Co.
	WILCOX H W	R. L. Polk & Co.
	WILLIAMS FRANCES	R. L. Polk & Co.
	WILTSIE J E	R. L. Polk & Co.
	WOODWARD ROBERT W	R. L. Polk & Co.
	WRAINES K R	R. L. Polk & Co.
	YOUNG EDWARD A	R. L. Polk & Co.
	ZIMMER JOHN A	R. L. Polk & Co.

1802 DIXIE HWY

Year	Uses	Source
2005	H Cossette Jean Yves v	Hill-Donnelly Information Services

1803 DIXIE HWY

Year	Uses	Source
2005	H Martin Roger AV	Hill-Donnelly Information Services

1804 DIXIE HWY

Year	Uses	Source
2005	Campbell Edw ard S	Hill-Donnelly Information Services
1999	SHERLOCK TODD	City Publishing Company
1990	DELISLE LEO	Southern Bell

1805 DIXIE HWY

Year	Uses	Source
2005	Kelly Richard L AV	Hill-Donnelly Information Services

1806 DIXIE HWY

Year	Uses	Source
2005	NCL	Hill-Donnelly Information Services

FINDINGS

1807 DIXIE HWY

Year	Uses	Source
2005	h Chellman Mary H AV	Hill-Donnelly Information Services

1809 DIXIE HWY

Year	Uses	Source
2005	h Carstensen C R AV	Hill-Donnelly Information Services

1810 DIXIE HWY

Year	Uses	Source
2005	Depetrillo A AV	Hill-Donnelly Information Services
	Wemer Barbara AV	Hill-Donnelly Information Services

1811 DIXIE HWY

Year	Uses	Source
2005	Moa Carsten AV	Hill-Donnelly Information Services
	CYPRESS HAMLET SHOPPING	Hill-Donnelly Information Services
	Todays Barber Stylist 1s	Hill-Donnelly Information Services
1999	TECNOMEL INTRNTL CORP	City Publishing Company
1990	FIRST REAL SIX BITS	Southern Bell
	REAL SIX BITS	Southern Bell

1812 DIXIE HWY

Year	Uses	Source
2005	Lew is William H	Hill-Donnelly Information Services

1813 DIXIE HWY

Year	Uses	Source
2005	Perry Janet	Hill-Donnelly Information Services
	NCL	Hill-Donnelly Information Services

1814 DIXIE HWY

Year	Uses	Source
2005	NCL	Hill-Donnelly Information Services

1815 DIXIE HWY

Year	Uses	Source
2005	Schuster JM AV	Hill-Donnelly Information Services

FINDINGS

Year	Uses	Source
2005	Tecnomel International Corp	Hill-Donnelly Information Services
1999	RENEW CONSIGNMENT	City Publishing Company
1980	SUNSHINE REFERRALS INC	R. L. Polk & Co.

1816 DIXIE HWY

Year	Uses	Source
2005	H Rheaume Paul E AO	Hill-Donnelly Information Services

1817 DIXIE HWY

Year	Uses	Source
2005	H Arden Maxine AO	Hill-Donnelly Information Services
	Peron Systems Inc 1 R	Hill-Donnelly Information Services
1990	MANAGEMENT INFORMATION INC	Southern Bell

1819 DIXIE HWY

Year	Uses	Source
2005	Color To Go	Hill-Donnelly Information Services
1999	LE STYLIST UNISEX HAIR DESIGNERS	City Publishing Company
1990	LE-STYLIST UNISEX HAIR DESIGNERS POMPANO BEACH	Southern Bell
	LE STYLIST UNISEX HAIR DESIGNERS	Southern Bell
1980	LESTYLIST MENS HAIR DESIGN	R. L. Polk & Co.

1821 DIXIE HWY

Year	Uses	Source
2005	AAA Tropical Mortgage Corp	Hill-Donnelly Information Services
1999	DIATOM DEVELOPMENT	City Publishing Company

1823 DIXIE HWY

Year	Uses	Source
2005	Dixon Transportation Inc	Hill-Donnelly Information Services
1999	KATHYS WOOD PRODUCTS	City Publishing Company
1990	STOR-ALL SYSTEM INC POMP	Southern Bell
	COMFORT MARINE AIR SHOP	Southern Bell
1980	STOR-ALL REALTY	R. L. Polk & Co.
	STOR-ALL SYSTEMS INC	R. L. Polk & Co.

FINDINGS

Year	Uses	Source
1980	WALL SHIEL ALUMINUM PRODUCTS	R. L. Polk & Co.

1825 DIXIE HWY

Year	Uses	Source
2005	East Bay Enterprises Of S FL	Hill-Donnelly Information Services
	Inureye Media	Hill-Donnelly Information Services
	U S Pest Control 1 s	Hill-Donnelly Information Services
1999	DE MOYA GROUP INC THE	City Publishing Company
1990	EXCEL COMPUTERS	Southern Bell

1827 DIXIE HWY

Year	Uses	Source
2005	Custom Draperies By Arianash	Hill-Donnelly Information Services
	Vex Motor Sports	Hill-Donnelly Information Services
	Vex Motor Sports Inc	Hill-Donnelly Information Services
1999	COMMUNICATIONS MKTG	City Publishing Company
1980	METICULOUS ARTS	R. L. Polk & Co.

1829 DIXIE HWY

Year	Uses	Source
2005	Southeast Oxygen	Hill-Donnelly Information Services
1999	ANITA ORSINI ART STUDIO	City Publishing Company
1990	PATRIOT FLOORING & BLINDS	Southern Bell

1831 DIXIE HWY

Year	Uses	Source
2005	Weststar One IF	Hill-Donnelly Information Services
1999	BROWARD LIVERY SVCE	City Publishing Company
	BROWARD REMOVAL SVCE	City Publishing Company
1990	COMMUNICATIONS MARKETING INC	Southern Bell
	MAGNUM DISTRIBUTORS INC	Southern Bell
1980	PALMER FLOOR COVERING CO	R. L. Polk & Co.

1833 DIXIE HWY

Year	Uses	Source
2005	Patriot Flooring & Blinds	Hill-Donnelly Information Services

Year	Uses	Source
1999	PATRIOT FLOORING & BLINDS	City Publishing Company

1835 DIXIE HWY

Year	Uses	Source
2005	Ala Pompano Mini Storage Inc	Hill-Donnelly Information Services
1990	ATLANTIC MARINE CANVAS	Southern Bell
1980	ANDERSON LARRY W	R. L. Polk & Co.
	BAKO RESCREENING AND SHUTTER SERVICE	R. L. Polk & Co.
	INNOVATIONS IN WOOD	R. L. Polk & Co.

1837 DIXIE HWY

Year	Uses	Source
2005	Marine Canvas America	Hill-Donnelly Information Services
1999	MARINE CANVAS AMERICA	City Publishing Company
1990	BOB NICHOLS ROWING CENTER SPORTNG GDS	Southern Bell
	NICHOLS BOB ROWING CENTER SPORTNG GDS	Southern Bell
1980	ADELCO ELECTRONICS COMPANY INC	R. L. Polk & Co.

1839 DIXIE HWY

Year	Uses	Source
2005	Direct Technologies Innovation	Hill-Donnelly Information Services
	Rhino Shield Inc	Hill-Donnelly Information Services

1841 DIXIE HWY

Year	Uses	Source
2005	Medical Equipment Solutions	Hill-Donnelly Information Services
1990	JONES DESIGN GROUP	Southern Bell
1980	P M E MARINE ELECTRNC EQPT	R. L. Polk & Co.

1843 DIXIE HWY

Year	Uses	Source
2005	Edm Engineering Solutions Inc	Hill-Donnelly Information Services
1999	EDM ENGINEERING SOLUTIONS	City Publishing Company

FINDINGS

Year	Uses	Source
1980	HOME FURNISHINGS MARKETING CONSULTANTS INC	R. L. Polk & Co.

1845 DIXIE HWY

Year	Uses	Source
2005	Cheetah Graphics Inc i s	Hill-Donnelly Information Services
	Trading Unlimited	Hill-Donnelly Information Services
1980	ASTRA-BRITE CARPET CLEANING	R. L. Polk & Co.
	CURRY DICK & SONS	R. L. Polk & Co.
	GUREGIAN GEORGE CARPT CLNR	R. L. Polk & Co.

1847 DIXIE HWY

Year	Uses	Source
2005	Office Products Of America	Hill-Donnelly Information Services
1980	ASSOCIATED ENGINEERING CONTRACTORS	R. L. Polk & Co.

1849 DIXIE HWY

Year	Uses	Source
1990	FAIRWAY INDUSTRIES	Southern Bell
1980	ACTION LOCK & SAFE	R. L. Polk & Co.

1851 DIXIE HWY

Year	Uses	Source
2005	Chesapeake Laboratories Inc	Hill-Donnelly Information Services
1999	BIG MAN ENTERTAINMENT	City Publishing Company

1853 DIXIE HWY

Year	Uses	Source
1999	NEW LIFE THRIFT STORE	City Publishing Company
1990	NEW LIFE THRIFT STORE POMP	Southern Bell

1855 DIXIE HWY

Year	Uses	Source
2005	E Marketing Svc Inc	Hill-Donnelly Information Services
	Linktech Solutions Inc	Hill-Donnelly Information Services
	Why Not Vacation Inc	Hill-Donnelly Information Services

FINDINGS

1857 DIXIE HWY

Year	Uses	Source
2005	New Life Thrift Store 1 R	Hill-Donnelly Information Services
1980	MONROE THE CALCULATO1R COMPANY	R. L. Polk & Co.

1859 DIXIE HWY

Year	Uses	Source
2005	Biblical Alternative Fllw shp	Hill-Donnelly Information Services
1999	LEE ALAN INC	City Publishing Company
1990	MYERS CONSTRUCTION CO POMP	Southern Bell
	LEE ALAN INC	Southern Bell
	MYERS CONSTRUCTION CO	Southern Bell
1980	LEE ALAN INC	R. L. Polk & Co.

1867 DIXIE HWY

Year	Uses	Source
2005	Art & Animals Import Cllctn	Hill-Donnelly Information Services
	Horizon Moving & Storage	Hill-Donnelly Information Services
1999	ART AND ANIMALS A DIVISION OF EDWARDS INTERNATIONAL	City Publishing Company
1990	HOME LIFE	Southern Bell
	HOME LIFE BEAUTY GUARD INC	Southern Bell

1869 DIXIE HWY

Year	Uses	Source
2005	Atlantic Coast Kayak Co	Hill-Donnelly Information Services
1999	ATLANTIC COAST KAYAK	City Publishing Company
1990	ORIENTAL RUG SERVICE ASSOC INC POMPANO DEERFIELD	Southern Bell
	GUREGIAN BROS INC POMPANO BEACH FL HOLLYWOOD	Southern Bell
	GUREGIAN BROS INC	Southern Bell

1871 DIXIE HWY

Year	Uses	Source
2005	All American Air Filters Inc	Hill-Donnelly Information Services
1999	ALL AMERICAN AIR FILTERS INC	City Publishing Company

FINDINGS

Year	Uses	Source
1999	AAA FILTERS INC	City Publishing Company
1990	AAA FILTERS	Southern Bell
	ALL AMERICAN AIR FILTERS INC	Southern Bell
1980	AAA FILTERS	R. L. Polk & Co.
	ALL AMERICAN AIR FILTERS INC	R. L. Polk & Co.

1875 DIXIE HWY

Year	Uses	Source
1999	LANDSCAPE MAINTENANCE BY BENVENUTO	City Publishing Company

6241 DIXIE HWY

Year	Uses	Source
2005	BENCHMARK BLDG	Hill-Donnelly Information Services
	Douglas N Higgins Inc	Hill-Donnelly Information Services
	Vanguard Security Of Brow	Hill-Donnelly Information Services
1999	BENCHMARK BLDG	City Publishing Company
	Roemer W F Insurance	City Publishing Company
	Vanguard Security Of	City Publishing Company
	Brow ard Inc	City Publishing Company
1990	ROEMER W F INSURANCE FT LAUDERDALE FL	Southern Bell
	Mortemore Gary D	Southern Bell
	Roemer W F Insurance	Southern Bell
	COMMERCIAL SERVICES COMPANY	Southern Bell
	HABITAT MARKETING CORP	Southern Bell
	MORTEMORE GARY D INS	Southern Bell
	RILEY ADJUSTMENT BUREAU INC	Southern Bell
	ROEMER W F INSURANCE	Southern Bell
1979	BENCHMARK BUILDING	R. L. Polk & Co.
	FLORIDA LANDS RESEARCH & DEVELOPMENT CORP	R. L. Polk & Co.
	ROEMER W F INSURANCE INC	R. L. Polk & Co.

FINDINGS

6251 DIXIE HWY

Year	Uses	Source
2005	Ultra Cuts 1 s	Hill-Donnelly Information Services
1990	POOL SERVICES BY RULE FT LAUDERDALE	Southern Bell
	VORTEX POOL SERVICE INC FT L POMP	Southern Bell
	VORTEX POOL SERVICE INC FT L POMPANO	Southern Bell
	ALL AMERICAN POOL CENTER	Southern Bell
	ALL AMERICAN POOL CENTER	Southern Bell
	POOL SERVICES BY RULE	Southern Bell
1979	BENCHMARK PROPERTY SALES INC	R. L. Polk & Co.
1970	FLORIDA LANDS REALTY	R. L. Polk & Co.

6260 DIXIE HWY

Year	Uses	Source
2005	Na CL	Hill-Donnelly Information Services

6271 DIXIE HWY

Year	Uses	Source
2005	Cypress Creek Mobile Country	Hill-Donnelly Information Services
1999	Cypress Creek Mobile	City Publishing Company
	Country Club	City Publishing Company
	Cypress Crk Mbl Cnby Club&Sales	City Publishing Company
1990	CYPRESS CREEK MOBILE COUNTRY CLUB FT L FL	Southern Bell
	CYPRESS CREEK MOBILE COUNTRY CLUB	Southern Bell
	CYPRESS CREEK MOBILE COUNTRY CLUB AND SALES	Southern Bell
1979	CYPRESS CREEK TRAILER CITY	R. L. Polk & Co.
1970	CYPRESS CREEK TRAILER CITY	R. L. Polk & Co.

6272 DIXIE HWY

Year	Uses	Source
1990	CAMI S SEASHELLS SM HOLLYWOOD	Southern Bell

FINDINGS

1751A DIXIE HWY

Year	Uses	Source
1999	GOLF CART DEPOT WHOLESALE PRICE TO THE PUBLIC	City Publishing Company
1990	A ADVANCE SMALL ENGINES SALES & SERVICE	Southern Bell

1751-A DIXIE HWY

Year	Uses	Source
1990	A ADVANCE SMALL ENGINES SALES & SERVICE POMPANO BEACH FL	Southern Bell
	A ARCHITECTURAL ROOFING	Southern Bell
	INTERNATIONAL ROOF CONSULTANTS	Southern Bell
	JAGUAR INDUSTRIES	Southern Bell
	THERMO CORP	Southern Bell

1811-71 DIXIE HWY

Year	Uses	Source
1999	CYPRESS HAMLET SHOPPING CENTER	City Publishing Company

DIXINE HWY

1827 DIXINE HWY

Year	Uses	Source
1990	PARADISE GIFT & FLOWERS	Southern Bell

N DIXIE HWY

6241 N DIXIE HWY

Year	Uses	Source
2020	EDDIE SMITH	EDR Digital Archive
	LISA BASINI	EDR Digital Archive
	ADEWALE ADEFOWOJU	EDR Digital Archive
	BILL ELLIS	EDR Digital Archive
	MARCUS TROBAUGH	EDR Digital Archive
	TIM TALBERT	EDR Digital Archive
	ANSON STUART	EDR Digital Archive
	ALICIA ROA	EDR Digital Archive

FINDINGS

Year	Uses	Source
2020	JESSE INGUANTA	EDR Digital Archive
	HERVE APOLLON	EDR Digital Archive
	THOMAS VINSHALA	EDR Digital Archive
	KIRK CONNERS	EDR Digital Archive
	JASON CONSTANTINE	EDR Digital Archive
	NATHAN SPRINGSTEAD	EDR Digital Archive
	MIKE SCHULTZ	EDR Digital Archive
	JASON HASKIN	EDR Digital Archive
	KENYATTA BROOKS	EDR Digital Archive
	STAN FRANCIS	EDR Digital Archive
	LOURDER LOUIS	EDR Digital Archive
2017	D STEPHENSON CONSTRUCTION	Cole Information
	VANGUARD SECURITY OF BROW	Cole Information
2014	D STEPHENSON CONSTRUCTION INC	Cole Information
	VANGUARD SECURITY OF BROW	Cole Information
2010	D STEPHENSON CONSTRUCTION	Cole Information
	U S SECURITY ASSOC INC	Cole Information
2005	VANGUARD SECURITY	Cole Information
	HIGGINS DOUGLAS N INC	Cole Information
	VANGUARD SECURITY OF BROW	Cole Information
	WASHINGTON DIEJUSTE	Cole Information
	DOUGLAS HIGGINS	Cole Information
2000	ROEMER W F INSURANCE	Cole Information
1995	W F ROEMER INSURANCE	Cole Information
	RILEY ADJUSTMENT BUREAU INC	Cole Information
	ROEMER, W F	Cole Information
1992	MORTEMORE GARY D INS	Cole Information
	RILEY ADJUSTMENT BUR	Cole Information
	COMMERCIAL SVCS CO	Cole Information

6251 N DIXIE HWY

Year	Uses	Source
2014	POOL SERVICES BY RULE	Cole Information

Year	Uses	Source
2005	ULTRA CUTS	Cole Information
2000	POOL SERVICES BY RULE	Cole Information
1995	COMMERCIAL SERVICES CO	Cole Information
	POOL SERVICES BY RULE	Cole Information
1992	VORTEX POOL SVC INC	Cole Information
	ALL AMERICAN POOL CTR	Cole Information

6271 N DIXIE HWY

Year	Uses	Source
2000	CYPRESS CREEK MOBILE COUNTRY CLUB	Cole Information
1995	CYPRESS CREEK MOBILE COUNTRY	Cole Information
	MATTSON, ERIC	Cole Information
1992	CYPRESS CREEK MOBILE COUNTRY CLUB	Cole Information

NE 11TH AVE

6312 NE 11TH AVE

Year	Uses	Source
2017	FRANK CALABRESE	Cole Information
2014	FRANK CALABRESE	Cole Information
2010	FRANCO CALABRESE	Cole Information
1995	VIRES, FLOELLA	Cole Information
1992	VIRES, FLOELLA	Cole Information

6316 NE 11TH AVE

Year	Uses	Source
2014	OCCUPANT UNKNOWN	Cole Information
2010	JOE DEMARIO	Cole Information
2005	TOM BURNS	Cole Information
1995	OCCUPANT UNKNOWNN	Cole Information

6320 NE 11TH AVE

Year	Uses	Source
2010	KEN BENDELL	Cole Information
2005	BECKY BALZER	Cole Information

FINDINGS

Year	Uses	Source
2005	L HARDEY	Cole Information
	SHANNON CAPPS	Cole Information
2000	CARL GORDON	Cole Information
1995	CAPPS, SHANNON K	Cole Information

6323 NE 11TH AVE

Year	Uses	Source
2020	CARMEN SILVA	EDR Digital Archive
2017	JUAN SILVA	Cole Information
2014	JUAN SILVA	Cole Information
2005	OCCUPANT UNKNOWN	Cole Information
2000	OCCUPANT UNKNOWN	Cole Information
1995	STEINERT, LILLIAN	Cole Information
1992	STEINERT, LILLIAN	Cole Information

6324 NE 11TH AVE

Year	Uses	Source
2014	LAURE GIANNETTA	Cole Information
2010	OCCUPANT UNKNOWN	Cole Information
2005	JOSEPH LYONS	Cole Information
2000	OCCUPANT UNKNOWN	Cole Information
1995	SCOTT, G L	Cole Information
1992	SCOTT, G L	Cole Information

6327 NE 11TH AVE

Year	Uses	Source
2017	FRANCIS DAVIS	Cole Information
2014	FRANCIS DAVIS	Cole Information
2010	OCCUPANT UNKNOWN	Cole Information
2005	OCCUPANT UNKNOWN	Cole Information
2000	FRANCIS DAVIS	Cole Information
1995	DAVIS, FRANCIS C	Cole Information
1992	DAVIS, FRANCIS C	Cole Information

FINDINGS

6328 NE 11TH AVE

Year	Uses	Source
2017	MELISA GLENN	Cole Information
2010	OCCUPANT UNKNOWN	Cole Information
2005	OCCUPANT UNKNOWN	Cole Information

6331 NE 11TH AVE

Year	Uses	Source
2000	OCCUPANT UNKNOWN	Cole Information

6332 NE 11TH AVE

Year	Uses	Source
2017	GARY SADOWSKI	Cole Information
2014	KATHERINE SADOWSKI	Cole Information
	ANTONY FAIRBANKS	Cole Information
2010	KATHERINE SADOWSKI	Cole Information
2005	J SETTERGREN	Cole Information
2000	DOUGLAS FAIRBANKS	Cole Information
1995	OCCUPANT UNKNOWNN	Cole Information

6336 NE 11TH AVE

Year	Uses	Source
2020	PATRICK SOVEY	EDR Digital Archive
2014	MADONNA SOVEY	Cole Information
2010	DENISE FARLER	Cole Information
2005	OCCUPANT UNKNOWN	Cole Information
1995	OCCUPANT UNKNOWNN	Cole Information

6340 NE 11TH AVE

Year	Uses	Source
2020	JOSE LEIVA	EDR Digital Archive
	GARY HIGBEE	EDR Digital Archive
2017	GARY HIGBEE	Cole Information
2014	GARY HIGBEE	Cole Information
2010	GARY HIGBEE	Cole Information
2005	GARY HIGBEE	Cole Information

Year	Uses	Source
2000	GARY HIGBEE	Cole Information
	GARY GIGBEE	Cole Information
1995	PILGRIM, HELEN	Cole Information

6341 NE 11TH AVE

Year	Uses	Source
2020	BONNIE PRIMEAU	EDR Digital Archive
	JULIET VEACH	EDR Digital Archive
	DANIEL PRIMEAU	EDR Digital Archive
2017	CHAD VEACH	Cole Information
2014	DANIEL PRIMO	Cole Information
2010	DANIEL PRIMEAU	Cole Information
2005	DANIEL PRIMEAU	Cole Information
2000	DANIEL PRIMEAU	Cole Information
1995	PRIMEAU, DANIEL	Cole Information

6344 NE 11TH AVE

Year	Uses	Source
2014	WHEYLAND BROWN	Cole Information
2010	RICHARD DELANO	Cole Information
2005	OCCUPANT UNKNOWN	Cole Information
2000	ROBERT SCHLEGEL	Cole Information
1995	SCHLEGEL, ROBERT	Cole Information

6345 NE 11TH AVE

Year	Uses	Source
2020	ARNETA FORDE	EDR Digital Archive
	PETER DAVISSON	EDR Digital Archive
	MICHAEL ZITO	EDR Digital Archive
	THERESA SEAVEY	EDR Digital Archive
2017	PETER DAVISSON	Cole Information
2014	PETER DAVISSON	Cole Information
2010	PETER DAVISSON	Cole Information
2005	PETER DAVISSON	Cole Information

Year	Uses	Source
1995	OCCUPANT UNKNOWNN	Cole Information

6348 NE 11TH AVE

Year	Uses	Source
2020	VICKI ROGERS	EDR Digital Archive
	MODONNA SOVEY	EDR Digital Archive
	MADONNA SOVEY	EDR Digital Archive
2017	MADONNA SOVEY	Cole Information
2014	MADONNA SOVEY	Cole Information
2010	PATRICK SOVEY	Cole Information
2005	PATRICK SOVEY	Cole Information
2000	OCCUPANT UNKNOWN	Cole Information
1995	ROGERS, EILEEN S	Cole Information

6352 NE 11TH AVE

Year	Uses	Source
2020	CANDICE LEWIS	EDR Digital Archive
	CARLENE FULLER	EDR Digital Archive
2014	CANDICE LEWIS	Cole Information
2010	CARLENE FULLER	Cole Information
2005	C FULLER	Cole Information
2000	EDDY SUTTON	Cole Information
1995	OCCUPANT UNKNOWNN	Cole Information

6356 NE 11TH AVE

Year	Uses	Source
2017	MARCELLA RUMSEY	Cole Information
2005	MICHAEL HOLZWORTH	Cole Information
2000	SYLVIA STEELL	Cole Information
1995	OCCUPANT UNKNOWNN	Cole Information
1992	KOPIEC, JOHN	Cole Information

6360 NE 11TH AVE

Year	Uses	Source
2020	JEANETTE AYALA	EDR Digital Archive

Year	Uses	Source
2005	RICHARD HALL	Cole Information
2000	OCCUPANT UNKNOWN	Cole Information
1995	COURSON, EDITH	Cole Information
1992	MAKSYMEC, WASYL	Cole Information

6364 NE 11TH AVE

Year	Uses	Source
1995	OCCUPANT UNKNOWNN	Cole Information

NE 14TH AVE

6225 NE 14TH AVE

Year	Uses	Source
1992	ROBBINS, IRENE	Cole Information

6227 NE 14TH AVE

Year	Uses	Source
1992	FOX, MARLENE	Cole Information

6251 NE 14TH AVE

Year	Uses	Source
1992	CAIRNS, C C	Cole Information

NE 63RD CT

1040 NE 63RD CT

Year	Uses	Source
2014	KIMBERLY SCOTT	Cole Information
2010	D HUGHES	Cole Information
2000	OCCUPANT UNKNOWN	Cole Information
1995	YOZEN, S	Cole Information

1041 NE 63RD CT

Year	Uses	Source
2020	JOHN GREER	EDR Digital Archive
	BLENY GRIFFIN	EDR Digital Archive
	STEPHEN THERIAULT	EDR Digital Archive

FINDINGS

Year	Uses	Source
2017	LINDA LIZOTTE	Cole Information
2014	MARCEL LIZOTTE	Cole Information
2010	SHIRLEY LIZOTTE	Cole Information
2005	SHIRLEY LIZOTTE	Cole Information
2000	SHIRLEY LIZOTTE	Cole Information
1995	LIZOTTE, SHIRLEY C	Cole Information
1992	LIZOTTE, SHIRLEY C	Cole Information

1044 NE 63RD CT

Year	Uses	Source
2020	MARIA ULLOA	EDR Digital Archive
2014	OCCUPANT UNKNOWN	Cole Information
2010	OCCUPANT UNKNOWN	Cole Information
2005	JANIS EDWARDS	Cole Information
2000	JAN EDWARDS	Cole Information
1995	EDWARDS, JANIS F	Cole Information

1045 NE 63RD CT

Year	Uses	Source
2010	CATHERINE SHORTER	Cole Information
2005	CATHERINE SHORTER	Cole Information
1995	OCCUPANT UNKNOWNN	Cole Information

1048 NE 63RD CT

Year	Uses	Source
2020	JOSE NEVES	EDR Digital Archive
2005	OCCUPANT UNKNOWN	Cole Information
2000	JOHN SWAINE	Cole Information
1995	SCHMIDT, CLARA M	Cole Information
1992	SCHMIDT, CLARA M	Cole Information

1049 NE 63RD CT

Year	Uses	Source
2020	AMBER WALKER	EDR Digital Archive
	RYAN WALKER	EDR Digital Archive

FINDINGS

Year	Uses	Source
2020	NICHOLE DONOHOE	EDR Digital Archive
2014	MERISSA WORLEY	Cole Information
2010	CHUCKIE NAUMANN	Cole Information
2005	CHUCKIE NAUMANN	Cole Information
2000	JASON SHUMATE	Cole Information
1995	OCCUPANT UNKNOWNN	Cole Information
1992	APTON, J	Cole Information

1052 NE 63RD CT

Year	Uses	Source
2020	GLORIA PETERS	EDR Digital Archive
2017	KRISTEN PETERS	Cole Information
2014	KRISTEN PETERS	Cole Information
2010	GLORIA PETERS	Cole Information
2005	EDITH KOPEC	Cole Information
2000	MICHEAL KOPEC	Cole Information
1995	KOPEC, MICHEAL	Cole Information
1992	KOPEC, MICHEAL	Cole Information

1053 NE 63RD CT

Year	Uses	Source
2020	RODNEY NEELY	EDR Digital Archive
	KAREN LAIRD	EDR Digital Archive
2017	EUGENE CATERINO	Cole Information
2014	OCCUPANT UNKNOWN	Cole Information
2010	OCCUPANT UNKNOWN	Cole Information
2005	WAYNE NELSON	Cole Information
2000	GRACE BOCK	Cole Information
1995	OCCUPANT UNKNOWNN	Cole Information
1992	BOCK, FLOYD R SR	Cole Information

1056 NE 63RD CT

Year	Uses	Source
2005	MARCIA MULLER	Cole Information

FINDINGS

Year	Uses	Source
2000	MARCIE MULLER	Cole Information
1995	FRESHMAN, HARRY	Cole Information
1992	FRESHMAN, HARRY	Cole Information

1057 NE 63RD CT

Year	Uses	Source
2020	LEAH GILLENWATER	EDR Digital Archive
	RANDALL GEETING	EDR Digital Archive
2017	LEAH GILLENWATER	Cole Information
2014	LEAH GILLENWATER	Cole Information
2010	OCCUPANT UNKNOWN	Cole Information
2000	DIANE COSTANZO	Cole Information

1060 NE 63RD CT

Year	Uses	Source
2020	CHRISTOPHER VATTER	EDR Digital Archive
	CYNTHIA VATTER	EDR Digital Archive
2017	JENNIFER WILLIAMS	Cole Information
2014	JENNIFER WILLIAMS	Cole Information
2010	JENNIFER WILLIAMS	Cole Information
	CHRISTOPHER VATTER	Cole Information
2005	PERRY REEVES	Cole Information
2000	J KROH	Cole Information
1995	KROH, J W	Cole Information

1061 NE 63RD CT

Year	Uses	Source
2017	ALANA RAFFA	Cole Information
2014	ALANA RAFFA	Cole Information
2010	TONY OQUEDO	Cole Information
2005	TONY OQUEDO	Cole Information
1995	JEROME, V	Cole Information
1992	JEROME, V	Cole Information

FINDINGS

1065 NE 63RD CT

Year	Uses	Source
2020	EDGAR LEWIS	EDR Digital Archive
2017	EVA MICHAUD	Cole Information
2014	EVA MICHAUD	Cole Information
2005	OCCUPANT UNKNOWN	Cole Information

1069 NE 63RD CT

Year	Uses	Source
2020	TED DOYLE	EDR Digital Archive
2010	OCCUPANT UNKNOWN	Cole Information
2005	OCCUPANT UNKNOWN	Cole Information
1995	RICE, NORMAN	Cole Information
1992	RICE, NORMAN	Cole Information

1073 NE 63RD CT

Year	Uses	Source
2014	KATHY TRACY	Cole Information
2005	OCCUPANT UNKNOWN	Cole Information
1995	OCCUPANT UNKNOWNN	Cole Information

1077 NE 63RD CT

Year	Uses	Source
2020	TASHA WILLIAMS	EDR Digital Archive
	NICOLE DAVIS	EDR Digital Archive
2017	JOHN DAVIS	Cole Information
2014	OCCUPANT UNKNOWN	Cole Information
2010	ROBERT CAMPBELL	Cole Information
2005	ROBERT CAMPBELL	Cole Information
1995	OCCUPANT UNKNOWNN	Cole Information
1992	DREYER, HENRY J	Cole Information

1081 NE 63RD CT

Year	Uses	Source
2017	JAMES SCHMID	Cole Information
2014	JAMES SCHMID	Cole Information

Year	Uses	Source
2005	JULIE VARAK	Cole Information
1995	MAISONNEUVE, A	Cole Information
1992	GUITON, PAUL	Cole Information

S DIXIE HWY

1750 S DIXIE HWY

Year	Uses	Source
2017	TONYS TIRES & CUSTOM WHEELS	Cole Information
2014	TONYS HUB CAPS	Cole Information
	HUB CAPS BY TONY	Cole Information
2010	HUB CAPS BY TONY	Cole Information
	TONYS TIRES & CUSTOM WHEELS	Cole Information
2005	MOOSE HOLDING CORP	Cole Information
	TONYS HUB CAPS	Cole Information
2000	HUB CAPS BY TONY	Cole Information
	TONYS HUB CAPS	Cole Information
1992	HUB CAPS BY TONY	Cole Information

1751 S DIXIE HWY

Year	Uses	Source
2017	PINCH A PENNY POOL PATIO SPA	Cole Information
	GOLF CART DEPOT	Cole Information
	SIX S ENTERPRISES	Cole Information
	AARCHITECTURAL ROOFING	Cole Information
	FLORIDA IMPORT AUTOS	Cole Information
	PINCHAPENNY	Cole Information
	GOLF CAR DEPOT	Cole Information
2014	GOLF CART DEPOT	Cole Information
	PINCH ME PLEASE	Cole Information
	ALBO ELITE MOTORS INC	Cole Information
	GOLF CAR DEPOT WHOLESALE PRICE TO TH	Cole Information
2010	PINCH A PENNY POOL PATIO SPA	Cole Information
	GOLF CAR DEPOT	Cole Information

FINDINGS

Year	Uses	Source
2010	LAND & SEA UPHOLSTERY CONTRS	Cole Information
	FLORIDA IMPORT AUTOS	Cole Information
2005	DORSET PROPERTY INVESTMENT GROUP LLC	Cole Information
	VETERANS HEALTH ADMINISTRATION	Cole Information
	JOO CABINET INC	Cole Information
	PINCH A PENNY 29	Cole Information
	DOVETAIL LANDSCAPE & MAINTENANCE	Cole Information
	GENERAL LIQUIDATION AND AUCTION INC	Cole Information
	KELLY & CO INC MIKE	Cole Information
	GOLF CAR DEPOT	Cole Information
	GOLF CAR DEPOT WHOLESALE PRICE TO TH	Cole Information
2000	GENERAL LIQUIDATION AND AUCTION SERVICES INCORPORATED	Cole Information
	H C SALES	Cole Information
	PINCH A PENNY POOL PATIO & SPA	Cole Information
	A ADVANCE SMALL ENGINES SALES & SERVICE	Cole Information
	GOLF CART DEPOT WHOLESALE PRICE TO THE PUBLIC	Cole Information
	JOO CABINETS INCORPORATED	Cole Information
	VETERANS THRIFT CENTER PICK UP SERVICE	Cole Information
1995	ANDREWS WOODWORKING	Cole Information
	BOBS MOBILE HOME REPAIR SVC	Cole Information
	OFF THE DEEP END INC	Cole Information
	CARPETS BY MC KINNEY	Cole Information
	PARAMOUNT TILE & MARBLE	Cole Information
	SEADUCER BOATS INC	Cole Information
	SPECTRUM GLASS	Cole Information
	OCEAN MARBLE & TILE IMPORTS	Cole Information
	PINCH A PENNY POOL & PATIO	Cole Information
	ADVANCE HOME IMPROVEMENT	Cole Information
	RAMS IMPORTS INC	Cole Information

FINDINGS

Year	Uses	Source
1995	WILKINS, ROBERT	Cole Information
1992	A ADVANCE SMALL ENGINES SLS & SVC	Cole Information
	BOB'S MOBILE HOME REPAIR SVC	Cole Information
	ACTION AUCTION OF AMERICA	Cole Information
	OFF THE DEEP END INC	Cole Information
	CONCEPT ONE CBNT MKR	Cole Information
	SPECTRUM GLASS	Cole Information
	SEADUCER BOATS INC	Cole Information
	ANDREW'S WOODWORKING	Cole Information
	PROFESSIONAL FLOORING NETWORK	Cole Information
	ADVANCE HOME IMPROVEMENT	Cole Information
	CARPETS BY MCKINNEY	Cole Information
	PINCH-A-PENNY POOL & PATIO	Cole Information
	LEE ILSANG OFC	Cole Information
	JANIDLO, JERRY	Cole Information

1763 S DIXIE HWY

Year	Uses	Source
2014	WALTER IRVIN	Cole Information
2010	WALTER IRVIN	Cole Information

1801 S DIXIE HWY

Year	Uses	Source
2017	HOLIDAY VILLAGE	Cole Information
	SUSAN WELTHER	Cole Information
2014	HOLIDAY VILLAGE	Cole Information
	SARAH WELTHER	Cole Information
	ANDY RODRIGUEZ	Cole Information
	ALFRED MIMS	Cole Information
	GEORGE VANSTEENBURGH	Cole Information
	LINDA DEMPSEY	Cole Information
	RENE OUELLETTE	Cole Information
	RICK NAPORA	Cole Information
	ROBERT SZCZYGIEL	Cole Information

FINDINGS

Year	Uses	Source
2014	DARREN DESNOYERS	Cole Information
	VICTOR OLIVAS	Cole Information
2010	CYPRESS WAREHOUSE SYSTEMS	Cole Information
	CENTRAL CLEANING SYSTEMS	Cole Information
	HOLIDAY VILLAGE MOBILE HOME	Cole Information
	MARCEL THERIAULT	Cole Information
	ANDY RODRIGUEZ	Cole Information
	CAROL HAUPT	Cole Information
	SEAN HOYT	Cole Information
	JOSEPH GOLLICK	Cole Information
	SUSAN WELTHER	Cole Information
	R ROCHA	Cole Information
	BA AMMERMAN	Cole Information
	MARIA WILSON	Cole Information
	FRED DROUILLARD	Cole Information
	ROLAND CLERMONT	Cole Information
	LOIS DOMBROWSKI	Cole Information
	LAMAR VANSTEENBURGH	Cole Information
	DANA BRINN	Cole Information
	MAVROMATIS ADAMANTIA	Cole Information
	JOHN LAGRECA	Cole Information
	DUNN BERSCH-BURGUND	Cole Information
	RICHARD OBERLE	Cole Information
	VICTOR OLIVAS	Cole Information
2005	KITTEN PRODUCE INC	Cole Information
	HOLIDAY VILLAGE MOBILE HOMES PARK	Cole Information
	FLORIDA BOXES & MORE INC	Cole Information
	CYPRESS WAREHO	Cole Information
	ARSHAK CORP	Cole Information
	CHRISTIAN VILAQUETTE	Cole Information
	VIVIANE VERONNEAU	Cole Information
	LARRY BRINN	Cole Information

FINDINGS

Year	Uses	Source
2005	GERTRUDE CLERMONT	Cole Information
	REX MORRIS	Cole Information
	FRANCIS SHEA	Cole Information
	ARTHUR SCOTT	Cole Information
	MARCEL THERIAULT	Cole Information
	EDWARD TOMAINI	Cole Information
	THELMA LEONARD	Cole Information
	FRED HEFFERMAN	Cole Information
	MARYNA HANKINS	Cole Information
	JOHN HANTI	Cole Information
	CAROL HAUPT	Cole Information
	SEAN HOYT	Cole Information
	SHIRLEY BENTLEY	Cole Information
	JEAN BETTY	Cole Information
	EDWARD BYRNES	Cole Information
	DAVEEN BURGOND	Cole Information
	SUSANNE GONZALEZ	Cole Information
	JOSEPH GOLLICK	Cole Information
	SUSAN WELTHER	Cole Information
	R ROCHA	Cole Information
	ANDY RODRIGUEZ	Cole Information
	T PHRPIMOL	Cole Information
	HENRY SCHAITBERGER	Cole Information
	LORENA FAJARDO	Cole Information
	GEORGE VANSTEENBURGH	Cole Information
	BRIAN BERSCH	Cole Information
	BA AMMERMAN	Cole Information
	MARIA WILSON	Cole Information
	FRED DROUILLARD	Cole Information
	SANDRO PESSOA	Cole Information
	D ST-CYR	Cole Information
	C STHILAIRE	Cole Information

FINDINGS

Year	Uses	Source
2005	SONIA TORIBIO	Cole Information
	TAMMY COPPINGER	Cole Information
	JOSEPH HUMMEL	Cole Information
	PATRICIA HILE	Cole Information
	JOCELYN GALLAGHER	Cole Information
	ROLAND CLERMONT	Cole Information
	SHERRY MADDEN	Cole Information
	A RIVIERA	Cole Information
	JACQUES MORIN	Cole Information
	LOIS DOMBROWSKI	Cole Information
	PAUL DIBONA	Cole Information
	MICHAEL SCRUGGS	Cole Information
	MARIAN IPPOLITO	Cole Information
	LOUISE COLE	Cole Information
	MICHAEL RACO	Cole Information
	FERDINAN CRUZ	Cole Information
	FREDERICK REPP	Cole Information
	LORRAINE MACDONALD	Cole Information
	JEAN LACOMBE	Cole Information
	RUBY HALL	Cole Information
	RAYMOND HANSON	Cole Information
	MAVROMATIS ADAMANTIA	Cole Information
	RONALD ONEAL	Cole Information
	C MCCARTHY	Cole Information
	VIRGINIA MOYER	Cole Information
	DAVID MULHERN	Cole Information
	ALBERT DUFF	Cole Information
	PAUL DUPRAS	Cole Information
	GEORGE STREICHER	Cole Information
	ROBERT SZCZYGIEL	Cole Information
	RICHARD NAPORA	Cole Information
	ROSE GALE	Cole Information

FINDINGS

Year	Uses	Source
2005	CARY GATES	Cole Information
	MONIQUE CHEVRIER	Cole Information
	RICARDO RIVERA	Cole Information
	VINCENT SACCO	Cole Information
	HAROLD IDEN	Cole Information
	THERESA LACROIX	Cole Information
	RICHARD OBERLE	Cole Information
	VICTOR OLIVAS	Cole Information
	RHODA GOOCH	Cole Information
	VELMA KIMMEL	Cole Information
	OSVALDO MARTINEZ	Cole Information
	JOSEPH ROY	Cole Information
	LUCIEN PETREN	Cole Information
	INEZ PLAZA	Cole Information
	ERNESTINE TAYLOR	Cole Information
	JAMES FLAHERTY	Cole Information
2000	CYPRESS WAREHOUSE SYSTEMS	Cole Information
	HOLIDAY VILLAGE MOBILE HOMES PARK	Cole Information
	VIVIANE VERONNEAU	Cole Information
	LYNN LARKIN	Cole Information
	V OLIVAS	Cole Information
	BRIAN EWALD	Cole Information
	RICHARD WIGGAN	Cole Information
	HENRI MARCEAU	Cole Information
	HAROLD MILLER	Cole Information
	REX MORRIS	Cole Information
	E DESNOYERS	Cole Information
	P DUPRAS	Cole Information
	EDITH DOBIN	Cole Information
	ALBERTO SANCHEZ	Cole Information
	MARCEL THERIAULT	Cole Information
	EDWARD TOMAINI	Cole Information

FINDINGS

Year	Uses	Source
2000	ERNST LANGE	Cole Information
	THELMA LEONARD	Cole Information
	JOHN HANTI	Cole Information
	SHIRLEY BENTLEY	Cole Information
	M BERGWEILER	Cole Information
	CYNTHIA BARNHART	Cole Information
	DAVID BARTLETT	Cole Information
	EDWARD BYRNES	Cole Information
	CHARLES GATES	Cole Information
	DAVID KERLIN	Cole Information
	J MCCULLOUGH	Cole Information
	V MOYER	Cole Information
	ANNETTE PATRIE	Cole Information
	HENRY SCHAITBERGER	Cole Information
	CHARLIE STRIANESE	Cole Information
	R NOONAN	Cole Information
	CHARLES FORSCHNER	Cole Information
	ALICE LUCIER	Cole Information
	ELAINE BECK	Cole Information
	YVON BOUCHARD	Cole Information
	NANCY ODONNELL	Cole Information
	CONNIE GOLLICK	Cole Information
	JURGEN KOPP	Cole Information
	N CHANCY	Cole Information
	J RYDER	Cole Information
	LOUISE MEUNIER	Cole Information
	FRANCIS MONARSKI	Cole Information
	FRED DROUILLARD	Cole Information
	OLIVE DERRICK	Cole Information
	HECTOR PEREZ	Cole Information
	RONALD SAMASH	Cole Information
	STEFFIN STASKO	Cole Information

FINDINGS

Year	*Uses*	*Source*
2000	C STHILAIRE	Cole Information
	GAYLE TAYLOR	Cole Information
	ANTHONY TURSI	Cole Information
	DONALD FLAHERTY	Cole Information
	FRANK LANZA	Cole Information
	V HANTI	Cole Information
	JOHN HUTCHINS	Cole Information
	FRANK ERICKSON	Cole Information
	JOHN GALLAGHER	Cole Information
	ROLAND CLERMONT	Cole Information
	S CROWTHER	Cole Information
	JOHN CUMBERPATCH	Cole Information
	A RIVIERA	Cole Information
	F REPP	Cole Information
	JACQUES MORIN	Cole Information
	J MOYER	Cole Information
	PAUL DIBONA	Cole Information
	P DESGROSEILLIERS	Cole Information
	WILLIAM DOHERTY	Cole Information
	LOIS DOMBROWSKI	Cole Information
	RICHARD NORTON	Cole Information
	GEORGE NYE	Cole Information
	MARY FORGIE	Cole Information
	P LEVASSEUR	Cole Information
	HARRY HENDERSON	Cole Information
	LOUISE COLE	Cole Information
	SALLY BELEW	Cole Information
	LUCIEN BISAILLON	Cole Information
	B AMMERMAN	Cole Information
	ANTONIO GAGNON	Cole Information
	JAMES KENNEDY	Cole Information
	K KENNEDY	Cole Information

FINDINGS

Year	*Uses*	*Source*
2000	S WELTHER	Cole Information
	D WOODINGTON	Cole Information
	MICHAEL RACO	Cole Information
	HELEN MADDEN	Cole Information
	A MAISONNEUVE	Cole Information
	CARMAN MARSHALL	Cole Information
	FRANK DICARO	Cole Information
	DEAN SUTTON	Cole Information
	KAREN JAMES	Cole Information
	CONRAD IPPOLITO	Cole Information
	JEAN LACOMBE	Cole Information
	S HENRY	Cole Information
	RUBY HALL	Cole Information
	LARRY HELSEL	Cole Information
	JOSEPH BYNUM	Cole Information
	MARION BRAMLITT	Cole Information
	HELEN GRIMSLEY	Cole Information
	THOMAS CALL	Cole Information
	G CLERMONT	Cole Information
	EVADNE RICKETTS	Cole Information
	BRUCE MARSTELLER	Cole Information
	PAUL DUPRAS	Cole Information
	ART SCOTT	Cole Information
	ALFONSO SAETTA	Cole Information
	GEORGE STREICHER	Cole Information
	ROBERT SZCZYGIEL	Cole Information
	R NAPORA	Cole Information
	MARIA FISHER	Cole Information
	MOYA VANSTEENBURGH	Cole Information
	FRED HOYT	Cole Information
	GERALD GAGNE	Cole Information
	R GALE	Cole Information

FINDINGS

Year	Uses	Source
2000	L GOLDEN	Cole Information
	HAROLD GUIDEN	Cole Information
	C KARES	Cole Information
	PIKAART WHITTENBERG	Cole Information
	N WINGFIELD	Cole Information
	HAROLD CHAPMAN	Cole Information
	M CHEVRIER	Cole Information
	ANNA CILLO	Cole Information
	CHARLES MCCARTHY	Cole Information
	MICHELE MIGLINO	Cole Information
	WAYNE MOORE	Cole Information
	B SHEA	Cole Information
	R QUICK	Cole Information
	HAROLD IDEN	Cole Information
	THERESA LACROIX	Cole Information
	R HARRIS	Cole Information
	EDWARD HESSON	Cole Information
	D BERRY	Cole Information
	RICHARD OBERLE	Cole Information
	ALAIN OUELLETTE	Cole Information
	DIANE GALLIONE	Cole Information
	VELMA KIMMEL	Cole Information
	PAUL ROGOWSKI	Cole Information
	JOSEPH ROY	Cole Information
	PETER REICHELT	Cole Information
	ORRIE RYAN	Cole Information
	WILLIAM MOORE	Cole Information
	INEZ PLAZA	Cole Information
	TODD SHERLOCK	Cole Information
	DONALD STCYR	Cole Information
	WILLIAM TURNER	Cole Information
	GIL FLEMING	Cole Information

FINDINGS

Year	*Uses*	*Source*
1995	CENTRAL CLEANING SYSTEMS	Cole Information
	HOLIDAY VILLAGE MOBILE HOME PK	Cole Information
	KIMMEL, VELMA	Cole Information
	QUICK, RUTH	Cole Information
	WOODS, PAUL	Cole Information
	RODRIGUE, GISELE	Cole Information
	NOWAK, J	Cole Information
	CALL, THOMAS	Cole Information
	LABERGE, JULES	Cole Information
	HUTCHINS, JOHN M	Cole Information
	HANTI, JOHN	Cole Information
	PETREN, LUCIEN J	Cole Information
	CLERMONT, ROLAND	Cole Information
	CARLSON, ALBERT	Cole Information
	CONTANT, J A	Cole Information
	DONALDSON, M H	Cole Information
	STRIKER, HOWARD	Cole Information
	LUTY, ANN	Cole Information
	HUNTER, G	Cole Information
	SHOREMAN, SAM	Cole Information
	SHEA, B J	Cole Information
	GORMAN, CHARLES A	Cole Information
	LEACH, R C	Cole Information
	POULIN, ROBERT	Cole Information
	GUIDEN, HAROLD W	Cole Information
	GOLDEN, L	Cole Information
	STHILAIRE, C	Cole Information
	SCOTKO, ROBERT	Cole Information
	BOTHUN, LISA	Cole Information
	HELSEL, JIM	Cole Information
	FLAHERTY, DONALD V	Cole Information
	LEVASSEUR, P	Cole Information

FINDINGS

Year	*Uses*	*Source*
1995	WARD, WILLIAM E	Cole Information
	RATHE, CONRAD	Cole Information
	BERNIER, CHANTAL	Cole Information
	GRIMSLEY, JOSEPH B	Cole Information
	SZCZYGIEL, ROBERT	Cole Information
	SNYDER, ALBERT	Cole Information
	WILLIAMS, E A	Cole Information
	SCOTT, ALBERT E	Cole Information
	MARCEAU, HENRI	Cole Information
	GREGOIRE, P	Cole Information
	FAUBERT, ALCIDE	Cole Information
	WILTSIE, J E	Cole Information
	CROWTHER, S J	Cole Information
	COTE, GEORGE	Cole Information
	MCNALLY, M	Cole Information
	LACOMBE, J	Cole Information
	EDWARDS, GERALD D	Cole Information
	CALDERIN, JANI	Cole Information
	ERICKSON, BARBARA	Cole Information
	STATEN, ANNA	Cole Information
	CANFIELD, R	Cole Information
	VEILLEUX, SEVERIN	Cole Information
	LOCKARD, RONALD C	Cole Information
	WINGFIELD, N	Cole Information
	SANCHEZ, ALBERTO L	Cole Information
	KASER, MAL	Cole Information
	GRANESE, ROBERT	Cole Information
	PERKINS, W D	Cole Information
	MOORE, WILLIAM J	Cole Information
	ROYER, NORMAND	Cole Information
	MILLER, C B	Cole Information
	VACHON, HENRI	Cole Information

FINDINGS

Year	*Uses*	*Source*
1995	SUTTON, DEAN L	Cole Information
	SROCK, D	Cole Information
	LAURENZO, JAMES	Cole Information
	HUBERT, JEAN P	Cole Information
	MARSHALL, CARMAN	Cole Information
	COMER, ED	Cole Information
	NOLDER, HAROLD R	Cole Information
	GUIDO, D C	Cole Information
	HUBERT, J M	Cole Information
	HENDERSON, HARRY N	Cole Information
	KENNEDY, JAMES	Cole Information
	BOUDRIAS, NOELA	Cole Information
	STCYR, DONALD	Cole Information
	URSONE, FRANK D	Cole Information
	SERVANT, GERMAIN	Cole Information
	STONE, ELDA	Cole Information
	FULGHAM, EULA	Cole Information
	SIMARD, C	Cole Information
	REZAC, ROBERT	Cole Information
	MIGLIARA, ANGELO	Cole Information
	REPP, F	Cole Information
	WELTHER, S	Cole Information
	MACDONALD, ALVIN	Cole Information
	BRAMLITT, MARION	Cole Information
	STRIANESE, CHARLIE	Cole Information
	SAMASH, RONALD J	Cole Information
	MCKINLEY, J M	Cole Information
	CONNORS, ROBERT	Cole Information
	SAVARD, FIDLE	Cole Information
	FLEMING, GIL	Cole Information
	LACROIX, JERRY	Cole Information
	CONN, GLENDA	Cole Information

FINDINGS

Year	Uses	Source
1995	RYAN, ORRIE B	Cole Information
	TREMBLAY, LISE	Cole Information
	SWEENEY, L	Cole Information
	LANSING, B L	Cole Information
	REITANO, JAMES	Cole Information
	GUINN, FRED H	Cole Information
	GABRIEL, M	Cole Information
	MAISONNEUVE, A	Cole Information
	BERGERON, PAUL	Cole Information
	SANFORD, A	Cole Information
	BEIGHLEY, J L	Cole Information
	CHADWICK, B A	Cole Information
	LAFLAMME, JACQUES	Cole Information
	MORRIS, REX D	Cole Information
	MOYER, CAROL M	Cole Information
	WALDEN, HERBERT III	Cole Information
	WHITTENBERG, LUCILLE A	Cole Information
	ROGOWSKI, STANLEY J	Cole Information
	VACHON, EDDY	Cole Information
	NYE, GEORGE W	Cole Information
	LAPRADE, R	Cole Information
	WORSLEY, GEORGE	Cole Information
	LORANGER, GILLES	Cole Information
	LARKIN, LYNN	Cole Information
	GAGNE, GERALD R	Cole Information
	BANCROFT, DENNIS	Cole Information
	DERRICK, O G	Cole Information
	SCHMIDT, E H	Cole Information
	LAROCQUE, H	Cole Information
	BARNABA, GENE	Cole Information
	TOMAKA, STANLEY	Cole Information
	ALLARD, ROLAND	Cole Information

FINDINGS

Year	*Uses*	*Source*
1995	TREMBLAY, VIC	Cole Information
	JOHNSON, CARL W	Cole Information
	MCCARTHY, CHARLES	Cole Information
	RUTTEN, JOAN M	Cole Information
	DESNOYERS, LAMBERT	Cole Information
	NORTON, RICHARD	Cole Information
	WEBB, BOB	Cole Information
	GERMAIN, BOB	Cole Information
	HOOKER, L R	Cole Information
	DESNOYERS, E	Cole Information
	MEECE, NEWEL	Cole Information
	BRIGGS, WALTER P	Cole Information
	NAPORA, RICHARD J	Cole Information
	HAUER, CLARK M	Cole Information
	BINGHAM, GEORGE	Cole Information
	BISHOP, E R	Cole Information
	DISAILLON, LUCIEN	Cole Information
	GAGNE, REAL	Cole Information
	VANSTEENBURGH, C	Cole Information
	TURSI, ANTHONY	Cole Information
	HAMPSON, DONALD	Cole Information
	JOHNSON, VERNON L	Cole Information
	PUDLIENER, NORMAN	Cole Information
	BERGWEILER, M K	Cole Information
	CRAIG, MELODY	Cole Information
	AMMERMAN, B A	Cole Information
	STASKO, GEORGE	Cole Information
	SCHOFIELD, P	Cole Information
	IPPOLITO, CONRAD J	Cole Information
	LEGETTE, LLOYD	Cole Information
	STEFFAN, M D	Cole Information
	GAUDREAULT, ANDRE	Cole Information

FINDINGS

Year	Uses	Source
1995	PIETRO, FRANK	Cole Information
	FYFE, SUSAN	Cole Information
	MARX, OTTO	Cole Information
	GALE, R A	Cole Information
	GAUTHIER, JEAN P	Cole Information
	WERKAU, PATRICK	Cole Information
	CLERMONT, ROGER	Cole Information
	BERUBE, NOEL	Cole Information
	SYLANSKI, EDWARD	Cole Information
	DAVID, COLETTE	Cole Information
	LANDSMAN, CARMEN	Cole Information
	FRECHETTE, B	Cole Information
	GUILLENETTE, J	Cole Information
	MADDEN, HELEN A	Cole Information
	GAGNON, ANTONIO J	Cole Information
	VANCE, LESTER T	Cole Information
	CONSTANTINO, DOMINIC	Cole Information
1992	LAURENZO JAMES	Cole Information
	CYPRESS WHSE SYSTEMS	Cole Information
	HOLIDAY VILLAGE MOBILE HOMES PARK	Cole Information
	CARLSON, ALBERT	Cole Information
	CLERMONT, ROLAND	Cole Information
	LEACH, R C	Cole Information
	HUNTER, G	Cole Information
	GUIDEN, HAROLD W	Cole Information
	STHILAIRE, C	Cole Information
	BUSSIERE, D A	Cole Information
	WILLIAMS, E A	Cole Information
	SNYDER, ALBERT	Cole Information
	NASH, DEE	Cole Information
	HERIOT, B C	Cole Information
	MCNALLY, M	Cole Information

FINDINGS

Year	*Uses*	*Source*
1992	EDWARDS, GERALD D	Cole Information
	VACHON, HENRI	Cole Information
	MILLER, C B	Cole Information
	SANCHEZ, ALBERTO L	Cole Information
	WYNBRANDT, S	Cole Information
	ROYER, NORMAND	Cole Information
	HENDERSON, HARRY N	Cole Information
	URSONE, FRANK D	Cole Information
	CLERMONT, LOUIS	Cole Information
	GRENIER, GERALD G	Cole Information
	FOY, ANTHONY	Cole Information
	FULGHAM, EULA	Cole Information
	PIETRO, F W	Cole Information
	PATTERSON, ARTHUR W	Cole Information
	LACROIX, JERRY	Cole Information
	FREIJE, C K	Cole Information
	LANSING, B L	Cole Information
	CONN, GLENDA	Cole Information
	COZZOCREA, CAROL	Cole Information
	LAFLAMME, JACQUES	Cole Information
	SANFORD, A	Cole Information
	CHADWICK, B A	Cole Information
	GEAKE, LLOYD	Cole Information
	CALLAHAN, THOMAS	Cole Information
	LARKIN, LYNN	Cole Information
	WEIPERT, D	Cole Information
	URLIN, WILBUR S	Cole Information
	STEFFAN, JOHN J	Cole Information
	WORSLEY, GEORGE	Cole Information
	DERRICK, O G	Cole Information
	TOMAKA, STANLEY	Cole Information
	DAILEY, ICIE	Cole Information

FINDINGS

Year	Uses	Source
1992	FELDER, WALTER C	Cole Information
	DESNOYERS, E	Cole Information
	DESNOYERS, LAMBERT	Cole Information
	JOHNSON, CARL W	Cole Information
	PELOW, JOHN	Cole Information
	NAPORA, RICHARD J	Cole Information
	IJAMS, NOKA	Cole Information
	MORIN, C	Cole Information
	GAGNE, REAL	Cole Information
	GOLDBERG, HARRY	Cole Information
	BINGHAM, GEORGE	Cole Information
	VANSTEENBURGH, C	Cole Information
	ROEDER, WILLIAM J	Cole Information
	NICHOLS, E	Cole Information
	NAPORA, JOSEPH	Cole Information
	JOHNSON, VERNON L	Cole Information
	DISAILLON, LUCIEN	Cole Information
	GALE, R A	Cole Information
	LAVASSEUR, P	Cole Information
	LABROSEE, PAUL	Cole Information
	FARR, H	Cole Information
	MELE, MICHAEL J	Cole Information

1804 S DIXIE HWY

Year	Uses	Source
2000	TODD SHERLOCK	Cole Information

1805 S DIXIE HWY

Year	Uses	Source
2000	C MCCARTHY	Cole Information

1811 S DIXIE HWY

Year	Uses	Source
2020	PARTNERS MULTI SVC	EDR Digital Archive

FINDINGS

Year	Uses	Source
2020	AUTHENTIC LATIN CAFE	EDR Digital Archive
2017	PARTNERS MULTI SERVICES	Cole Information
2005	ATS SOUTH	Cole Information
	TODAYS BARBER STYLIST	Cole Information
2000	TECNOMEL INTERNATIONAL CORPORATION	Cole Information
1992	FIRST REAL SIX BITS	Cole Information

1813 S DIXIE HWY

Year	Uses	Source
2020	MARCO SANTOS	EDR Digital Archive
2010	XUXU TATTOO	Cole Information
2005	A2Z AUTOMOTIVE SALES INC	Cole Information
1995	FROM UNDER INC	Cole Information

1815 S DIXIE HWY

Year	Uses	Source
2020	EDWARD DOUMAR	EDR Digital Archive
2005	BALANCED & FIT INC	Cole Information
	TECNOMEL INTERNATIONAL CORP	Cole Information
	BALANCED AND FIT INC	Cole Information
2000	RENEW CONSIGNMENT	Cole Information

1817 S DIXIE HWY

Year	Uses	Source
2020	ONSITE STAFFING	EDR Digital Archive
2017	ONSITE STAFFING	Cole Information
	FLORIDA SHORTRUN PRINTING	Cole Information
	ELECTRIC ATLANTIC COAST	Cole Information
	RELIEF PEST	Cole Information
2014	ONSITE STAFFING	Cole Information
1992	MANAGEMENT INF INC	Cole Information

1819 S DIXIE HWY

Year	Uses	Source
2020	TATTOO SHOP	EDR Digital Archive

Year	Uses	Source
2017	LESTYLIST UNISEX HAIR DESIGNERS	Cole Information
2014	LESTYLIST UNISEX HAIR DESIGNERS	Cole Information
	COLOR TO GO	Cole Information
2010	COLOR TO GO	Cole Information
2005	COLOR TO GO	Cole Information
1995	LE STYLIST UNISEX HAIR	Cole Information
1992	LE-STYLIST UNISEX HAIR DESIGNERS	Cole Information

1821 S DIXIE HWY

Year	Uses	Source
2020	EXPERT MEDIA GROUP	EDR Digital Archive
	CORALYN WELLS	EDR Digital Archive
2014	ON TH GO PICK UP & DELIVERY	Cole Information
2010	ALL AMERICAN DOOR & WINDOW CO	Cole Information
	PRESIDENTIAL HEALTH CARE	Cole Information
2005	TROPICAL MORTGAGE CORP	Cole Information
1992	ROYAL PALM CREMATORY	Cole Information

1823 S DIXIE HWY

Year	Uses	Source
2020	EXTREME TECH PRO	EDR Digital Archive
	JACKELYNE RAMIREZ	EDR Digital Archive
1995	CENTRAL VERTICAL	Cole Information
	STOR ALL SYSTEMS INC	Cole Information
1992	STOR-ALL REALTY	Cole Information
	COMFORT MARINE AIR SHOP	Cole Information

1825 S DIXIE HWY

Year	Uses	Source
2020	MICHAEL'S GOURMET COFFEE INC	EDR Digital Archive
	HANDS OF CARING HM HEALTH CARE	EDR Digital Archive
2017	MICHAELS GOURMET COFFEE INC	Cole Information
	U S PEST CONTROL	Cole Information
	HANDS	Cole Information

Year	Uses	Source
2017	HANDS OF CARING HOME HEALTH CARE	Cole Information
2014	MICHAELS GOURMET COFFEE INC	Cole Information
2010	U S PEST CONTROL	Cole Information
2005	INUREYE MEDIA	Cole Information
2000	DEMOYA GROUP INCORPORATED THE	Cole Information

1827 S DIXIE HWY

Year	Uses	Source
2010	XIOMARA HAIR STYLIST	Cole Information
2005	CUSTOM DRAPERIES BY ARIANASH	Cole Information
2000	COMMUNICATIONS MARKETING INCORPORATED	Cole Information
1995	COMMUNICATIONS MARKETING INC	Cole Information
1992	E-Z SLOTS INC	Cole Information

1829 S DIXIE HWY

Year	Uses	Source
2020	SOUTHEAST OXYGEN	EDR Digital Archive
2017	SOUTHEAST OXYGEN	Cole Information
2014	SOUTHEAST OXYGEN	Cole Information
2010	SOUTHEAST OXYGEN	Cole Information
2005	SOUTHEAST OXYGEN	Cole Information
2000	ANITA ORSINI ART STUDIO	Cole Information
1995	PATRIOT FLOORING & BLINDS	Cole Information
1992	PATRIOT FLOORING & BLINDS	Cole Information

1831 S DIXIE HWY

Year	Uses	Source
2020	TIDY TEAM INC	EDR Digital Archive
	SHOWBIZ	EDR Digital Archive
	LINDA MATHA	EDR Digital Archive
2014	SHOWBIZ PRODUCT INC	Cole Information
2010	SHOWBIZ	Cole Information
1992	MAGNUM DISTRIBUTORS	Cole Information
	COMMUNICATIONS MKTG	Cole Information

FINDINGS

1833 S DIXIE HWY

Year	Uses	Source
2010	PATRIOT FLOORING & BLINDS	Cole Information
2005	PATRIOT FLOORING & BLINDS	Cole Information
2000	PATRIOT FLOORING & BLINDS	Cole Information

1835 S DIXIE HWY

Year	Uses	Source
2020	A 1A MINI STORAGE & WAREHOUSES	EDR Digital Archive
	SCENE KLEEN	EDR Digital Archive
	DIXON TRANSPORTATION	EDR Digital Archive
	CHARLES HUFFMAN	EDR Digital Archive
	JENNIFER AMINI-STORAGE	EDR Digital Archive
2017	A 1 A MINI STORAGE & WAREHOUSES INC	Cole Information
	SHOWBIZ	Cole Information
2014	A 1 A POMPANO MINI STORAGE & WAREHOU	Cole Information
	SHOWBIZ	Cole Information
2010	J A MAR ELECTRICAL INC	Cole Information
	A1A MINI STORAGE & WAREHOUSES	Cole Information
2005	STONEMARK PROPERTIES INC	Cole Information
	U HAUL CO	Cole Information
1995	ROYAL PALM CREMATORY	Cole Information
	OCCUPANT UNKNOWNN	Cole Information
1992	JAN-CHRIS MARINE AIR	Cole Information

1837 S DIXIE HWY

Year	Uses	Source
2020	MARINE CANVAS AMERICA	EDR Digital Archive
	LINDA HARRELL	EDR Digital Archive
2017	MARINE CANVAS AMERICA	Cole Information
2014	MARINE CANVAS AMERICA	Cole Information
2010	MARINE CANVAS AMERICA	Cole Information
2005	MARINE CANVAS AMERICA	Cole Information
2000	MARINE CANVAS AMERICA	Cole Information

Year	Uses	Source
1995	MARINE CANVAS AMERICA	Cole Information

1839 S DIXIE HWY

Year	Uses	Source
2017	TRANSMART	Cole Information
2010	RHINOSHIELD INC	Cole Information

1841 S DIXIE HWY

Year	Uses	Source
2020	BUY NOW INC	EDR Digital Archive
	PEST RELIEF	EDR Digital Archive
1995	WAINWRIGHT, WAYNE	Cole Information

1843 S DIXIE HWY

Year	Uses	Source
2020	HOGGINS CONSTRUCTION UNLIMITED	EDR Digital Archive
2005	EDM ENGINEERING SOLUTIONS	Cole Information
2000	EDM ENGINEERING SOLUTIONS	Cole Information

1845 S DIXIE HWY

Year	Uses	Source
2020	DART PRINTING CTR INC	EDR Digital Archive
	DART PRINTING INC	EDR Digital Archive
2017	DART PRINTING INC	Cole Information
2014	DART PRINTING COMPANY	Cole Information
1995	BUSINESS PRINTING	Cole Information

1847 S DIXIE HWY

Year	Uses	Source
2020	OASIS SKIN & BODY CARE	EDR Digital Archive
2017	OASIS SKIN & BODY CARE	Cole Information
2014	OASIS SKIN & BODY CARE	Cole Information
2005	OFFICE PRODUCTS AMERICA	Cole Information
	BOLINE OFFICE SUPPLY INC	Cole Information
1995	DONALD P SENATORE	Cole Information
	SENATORE, DONALD P	Cole Information

FINDINGS

Year	Uses	Source
1992	EASTERN MECHANICAL	Cole Information

1849 S DIXIE HWY

Year	Uses	Source
2010	PROFESSIONAL LOCK SVC	Cole Information

1851 S DIXIE HWY

Year	Uses	Source
2017	PATRICE TAX SERVICES	Cole Information
2014	PATRICE TAX SERVICES	Cole Information
2005	CHESAPEAKE LAB INC	Cole Information
	CHESAPEAKE LABORATORIES INC	Cole Information
2000	BIG MAN ENTERTAINMENT INCORPORATED	Cole Information

1853 S DIXIE HWY

Year	Uses	Source
2020	CURIS PHARMACY LLC	EDR Digital Archive
2000	NEW LIFE THRIFT STORE	Cole Information
1995	NEW LIFE THRIFT STORE	Cole Information
1992	NEW LIFE THRIFT STORE	Cole Information

1855 S DIXIE HWY

Year	Uses	Source
2020	K & J TRANSPORTING	EDR Digital Archive
	MARY STEVENS	EDR Digital Archive
2017	K & J TRANSPORTING	Cole Information
2010	AMALFI TRADING	Cole Information
2005	E MARKETING SERVICES INC	Cole Information

1857 S DIXIE HWY

Year	Uses	Source
2020	S K R FURNITURE & CONSIGNMENT	EDR Digital Archive
2017	ALPHA 2000 THRIFT STORE	Cole Information
	FORTUN KEY MAKING	Cole Information
2010	KAYAK JEFF	Cole Information
2005	NEW LIFE THRIFT STORE	Cole Information

FINDINGS

1859 S DIXIE HWY

Year	Uses	Source
2020	ICS GROUP LLC	EDR Digital Archive
	FRG BUILDING SOLUTIONS	EDR Digital Archive
	CONTRACTORS FRG	EDR Digital Archive
2017	FRG CONTRACTORS	Cole Information
2000	LEE ALAN INCORPORATED	Cole Information
1995	MYERS CONSTRUCTION CONTRACTORS	Cole Information
	LEE ALAN INC	Cole Information
	MYERS, LESTER W	Cole Information
1992	MYERS CONSTRUCTION GENERAL CONTR INC	Cole Information
	LEE ALAN INC	Cole Information

1867 S DIXIE HWY

Year	Uses	Source
2010	DIXON TRANSPORTATION INC	Cole Information
2005	HORIZON MOVING & STORAGE	Cole Information
2000	ART AND ANIMALS A DIVISION OF EDWARDS INTERNATIONAL	Cole Information
1995	ART & ANIMALS	Cole Information
	HOME LIFE INDUSTRIES INC	Cole Information

1869 S DIXIE HWY

Year	Uses	Source
2020	G D C O M LLC	EDR Digital Archive
	EAST MARINE	EDR Digital Archive
	SUNSHINE POSITIVE LLC	EDR Digital Archive
2010	EAST MARINE	Cole Information
2005	ATLANTIC COAST KAYAK CO	Cole Information
2000	ATLANTIC COAST KAYAK COMPANY	Cole Information
1995	ATLANTIC COAST KAYAK CO	Cole Information
1992	GUEREGIAN GEORGE	Cole Information

1871 S DIXIE HWY

Year	Uses	Source
2005	ALL AMERICAN AIR FILTERS INC	Cole Information
2000	ALL AMERICAN AIR FILTERS INCORPORATED	Cole Information
1995	ALL AMERICAN AIR FILTERS INC	Cole Information
1992	ALL AMERICAN AIR FILTERS INC	Cole Information

1873 S DIXIE HWY

Year	Uses	Source
1995	FISHER, J A	Cole Information

1875 S DIXIE HWY

Year	Uses	Source
2020	ALL AMERICAN AIR FILTERS INC	EDR Digital Archive
2014	ALL AMERICAN AIR FILTERS INC	Cole Information
2010	ALL AMERICAN AIR FILTERS INC	Cole Information
2000	LANDSCAPE MAINTENANCE BY BENVENUTO	Cole Information

SW 18TH CT

461 SW 18TH CT

Year	Uses	Source
2020	ROCLYN JELLIS	EDR Digital Archive
	RONALD JELLIS	EDR Digital Archive
	CHRIS MENDEZ	EDR Digital Archive
	TARYL CAHOW	EDR Digital Archive
	MARION BASCOM	EDR Digital Archive
2017	RONALD JELLIS	Cole Information
2014	RONALD JELLIS	Cole Information
2010	RONALD JELLIS	Cole Information
2005	RONALD JELLIS	Cole Information
2000	R JELLIS	Cole Information
1995	JELLIS, R G	Cole Information
1992	JELLIS, R G	Cole Information

FINDINGS

470 SW 18TH CT

Year	Uses	Source
2017	JOSEPH CATALDO	Cole Information
2014	PETER PATELLO	Cole Information
2010	PETER PATELLO	Cole Information
2005	PETER PATELLO	Cole Information
1995	PATELLO, PETER J	Cole Information

SW 6TH AVE

1760 SW 6TH AVE

Year	Uses	Source
2020	PATRICIA GUINTOLI	EDR Digital Archive
	JEFFREY GUINTOLI	EDR Digital Archive
	WILLIAM HAMILTON	EDR Digital Archive
2017	JEFFREY GUINTOLI	Cole Information
2014	JEFFREY GUINTOLI	Cole Information
2010	JEFFREY GUINTOLI	Cole Information
2005	MARIO GALUP	Cole Information
2000	MARIO GALUP	Cole Information
1995	PANDOLFO, ELIO	Cole Information
1992	PANDOLFO, ELIO	Cole Information

1761 SW 6TH AVE

Year	Uses	Source
2020	BRANDON CAMPBELL	EDR Digital Archive
	CYNTHIA MORGAN	EDR Digital Archive
	ANTONIO ALMEIDA	EDR Digital Archive
2017	BRANDON CAMPBELL	Cole Information
2014	SUZETTE KEHRER	Cole Information
2010	SHARON ROMANO	Cole Information
2005	CHRIS BECKINGTON	Cole Information
2000	OCCUPANT UNKNOWN	Cole Information
1995	OCCUPANT UNKNOWNN	Cole Information

FINDINGS

1800 SW 6TH AVE

Year	Uses	Source
2020	CHRISTOPHER SESSION	EDR Digital Archive
	GREGORY SESSION	EDR Digital Archive
	JOHN GARDNER	EDR Digital Archive
2017	GREG SESSION	Cole Information
2014	GREG SESSION	Cole Information
2010	GREG SESSION	Cole Information
2005	GREG SESSION	Cole Information
2000	OCCUPANT UNKNOWN	Cole Information
1995	QUARLES, COLEEN H	Cole Information
1992	OCONNOR, CLINT H	Cole Information

1801 SW 6TH AVE

Year	Uses	Source
2020	MARY GREVES	EDR Digital Archive
2017	MICHAEL GREVES	Cole Information
2014	MICHAEL GREVES	Cole Information
2010	MARY GREVES	Cole Information
2005	MARY GREVES	Cole Information
2000	JOSEPH ZIELINSKI	Cole Information
1995	ZIELINSKI, JOSEPH F	Cole Information
1992	ZIELINSKI, JOSEPH F	Cole Information

1810 SW 6TH AVE

Year	Uses	Source
2020	SARAH COOPER	EDR Digital Archive
	SCOTT FREER	EDR Digital Archive
	JOHN SPANNOS	EDR Digital Archive
2017	WILLIAMS LOCKSMITH	Cole Information
	ANTHONY PROCTOR	Cole Information
2014	JOHN SPANNOS	Cole Information
2010	JOHN SPANNOS	Cole Information
2005	GLEN SANDERS	Cole Information
2000	ARTHUR SANDERS	Cole Information

FINDINGS

Year	Uses	Source
1995	SANDERS, ARTHUR	Cole Information
1992	SANDERS, ARTHUR	Cole Information

1811 SW 6TH AVE

Year	Uses	Source
2020	ROBERT WARD	EDR Digital Archive
2017	CATHERINE ONEILL	Cole Information
2014	CATHERINE ONEILL	Cole Information
2010	CATHERINE ONEILL	Cole Information
2005	CATHERINE ONEILL	Cole Information
2000	C ONEILL	Cole Information
1995	ONEILL, C E	Cole Information
1992	ONEILL, C E	Cole Information

1815 SW 6TH AVE

Year	Uses	Source
2020	TNT ACCOUNTING INC	EDR Digital Archive
	SHEILA QUICK	EDR Digital Archive
	MICHAEL NOWAK	EDR Digital Archive
2017	FLOYD QUICK	Cole Information
2014	FLOYD QUICK	Cole Information
2010	TNT ACCOUNTING INC	Cole Information
	SHEILA QUICK	Cole Information
2005	SHEILA QUICK	Cole Information
2000	PEGGY GORMAN	Cole Information
	SHEILA QUICK	Cole Information
1995	QUICK, SHEILA	Cole Information
1992	QUICK, SHEILA	Cole Information

1820 SW 6TH AVE

Year	Uses	Source
2020	ROSE WOLNY	EDR Digital Archive
	LEO WOLNY	EDR Digital Archive
	ELIZABETH WOLNY	EDR Digital Archive

Year	Uses	Source
2017	LEO WOLNY	Cole Information
2014	LEO WOLNY	Cole Information
2010	LEO WOLNY	Cole Information
2005	LEO WOLNY	Cole Information
2000	LEO WOLNY	Cole Information
1995	AURIEMMA, LOUIS	Cole Information
1992	WOLNY, LEO H	Cole Information

1821 SW 6TH AVE

Year	Uses	Source
2017	MARLENE PONCE	Cole Information
2014	EDWIN VELASQUEZ	Cole Information
2010	RODOLSO FUENTES	Cole Information
2005	MARIA BENITEZ	Cole Information
2000	OCCUPANT UNKNOWN	Cole Information

1825 SW 6TH AVE

Year	Uses	Source
2020	YENIFER PACHECO	EDR Digital Archive
	SAMANTHA MARTINEZ	EDR Digital Archive
	GENESIS VIERA	EDR Digital Archive
	EDWIN VELASQUEZ	EDR Digital Archive
	SILVIA VIERA	EDR Digital Archive
2014	ALFREDO MARTINEZ	Cole Information
2010	EDWIN VELASQUEZ	Cole Information
2005	EDWIN VELASQUEZ	Cole Information
2000	OCCUPANT UNKNOWN	Cole Information
1995	OCCUPANT UNKNOWNN	Cole Information

1830 SW 6TH AVE

Year	Uses	Source
2020	JEREMY JAUCH	EDR Digital Archive
2017	JERRY JAUCH	Cole Information
2014	JERRY JAUCH	Cole Information

Year	Uses	Source
2010	JERRY JAUCH	Cole Information
2005	JERRY JAUCH	Cole Information
2000	STEPHEN RUBINO	Cole Information
1995	KUEHN, THOMAS	Cole Information
1992	PLUMBING REPAIRS INC	Cole Information
	KUEHN, THOMAS W	Cole Information

1831 SW 6TH AVE

Year	Uses	Source
2020	IFIERCE LLC	EDR Digital Archive
	TEODORO ADILSON	EDR Digital Archive
	FLAVIA GUEDES	EDR Digital Archive
	DANIELLE QUARANTO	EDR Digital Archive
2017	DANIELLE QUARANTO	Cole Information
2014	LUIS COULSON	Cole Information
2010	TOADS TOOLS	Cole Information
	MARGO NALES	Cole Information
2005	TOADS TOOLS	Cole Information
	PAUL RYDER	Cole Information
2000	RICHARD RYDER	Cole Information
1995	RYDER, THELMA W	Cole Information
1992	RYDER, PAUL H	Cole Information

1840 SW 6TH AVE

Year	Uses	Source
2020	KELLY LAPATRA	EDR Digital Archive
2017	CLAUDE PARENT	Cole Information
2014	CLAUDE PARENT	Cole Information
2000	CARLOS MANRIQUE	Cole Information
1995	SCHMELLER, HANS	Cole Information

1841 SW 6TH AVE

Year	Uses	Source
2020	EWA SMIETANKA	EDR Digital Archive

FINDINGS

Year	Uses	Source
2020	JERZY SMIETANKA	EDR Digital Archive
	EVA SMIETANKA	EDR Digital Archive
	JERRY SMIETANKA	EDR Digital Archive
2017	JERZY SMIETANKA	Cole Information
2014	JERZY SMIETANKA	Cole Information
2010	JERZY SMIETANKA	Cole Information
2005	JERZY SMIETANKA	Cole Information
2000	JERZY SMIETANKA	Cole Information
1995	OCCUPANT UNKNOWNN	Cole Information

1850 SW 6TH AVE

Year	Uses	Source
2020	TERENCE KEEBER	EDR Digital Archive
	MARCIO ALBUQUERQUE	EDR Digital Archive
	VERA KEEBER	EDR Digital Archive
2017	TERENCE KEEBER	Cole Information
2014	TERENCE KEEBER	Cole Information
2010	TERENCE KEEBER	Cole Information
2005	KEEBER TERRY	Cole Information
	TERENCE KEEBER	Cole Information
2000	BARBARA COFINO	Cole Information
1995	COFINO, GAYLE M	Cole Information

1851 SW 6TH AVE

Year	Uses	Source
2020	KIMBERLY MONTIEL	EDR Digital Archive
	NICK URRUTIA	EDR Digital Archive
	TONI RICCIARDI	EDR Digital Archive
	MARCY KING	EDR Digital Archive
2017	CRAIG KORNMEYER	Cole Information
2014	GERALD BROWN	Cole Information
2010	GEORGE BROWN	Cole Information
2005	GARY STRIKER	Cole Information
2000	OCCUPANT UNKNOWN	Cole Information

FINDINGS

Year	Uses	Source
1995	LAVALLE, ANTHONY	Cole Information

1853 SW 6TH AVE

Year	Uses	Source
2020	ESTHER TEH	EDR Digital Archive
	LESLIE MARTIN	EDR Digital Archive
	RICHARD LONG	EDR Digital Archive
2014	ESTHER TEH	Cole Information
2010	LESLIE MARTIN	Cole Information
2005	OCCUPANT UNKNOWN	Cole Information
2000	LESLIE MARTIN	Cole Information
1995	MADISON, SOPHIA	Cole Information

1861 SW 6TH AVE

Year	Uses	Source
2020	TAN LEONG	EDR Digital Archive
	TITUS TEH	EDR Digital Archive
2017	LEONG LEONG	Cole Information
2014	NEIL MACLAREN	Cole Information
2010	NEIL MACLAREN	Cole Information
2005	NEIL MACLAREN	Cole Information
2000	NEIL MACLAREN	Cole Information
1995	MACLAREN, NEIL	Cole Information
1992	MACLAREN, NEIL M	Cole Information

1881 SW 6TH AVE

Year	Uses	Source
2014	DOMINIC MUSCEFLA	Cole Information
2010	DOMINIC MUSCEFLA	Cole Information
2005	DOMINIC MUSCEFLA	Cole Information

SW 7TH AVE

1771 SW 7TH AVE

Year	Uses	Source
2020	DOCK BOX DEPOT	EDR Digital Archive
	EC RUFF MARINE	EDR Digital Archive

1780 SW 7TH AVE

Year	Uses	Source
2014	AMERICAN SEAWALL MARINE CONSTRUCTION	Cole Information
1995	AMERICAN SEAWALL MARINE CONSTR	Cole Information
1992	AMERICAN SEAWALL MTCE	Cole Information

1781 SW 7TH AVE

Year	Uses	Source
2020	SHIELD METAL	EDR Digital Archive

1790 SW 7TH AVE

Year	Uses	Source
1995	QUINNS TOWING INC	Cole Information

1800 SW 7TH AVE

Year	Uses	Source
2005	IQA PLUS INC	Cole Information
	I Q A PLUS INC	Cole Information
	SUNNYHOME PROPERTIES LLC	Cole Information

1801 SW 7TH AVE

Year	Uses	Source
2020	SE CUSTOM LIFT SYSTEMS INC	EDR Digital Archive
2017	SE CUSTOM LIFT SYSTEMS INC	Cole Information
	LAUDERDALE BOAT LIFTS	Cole Information
2014	DAVIT SERVICES OF SOUTH FLORIDA	Cole Information
	SE CUSTOM LIFT SYSTEMS INC	Cole Information
	LAUDERDALE BOAT LIFTS	Cole Information
2010	LAUDERDALE BOAT LIFTS	Cole Information

FINDINGS

Year	Uses	Source
2010	S E CUSTOM LIFT SYSTEMS INC	Cole Information
2005	SOUTHEAST CUSTOM LIFT SYSTEMS	Cole Information
2000	DAVIT SERVICES OF SOUTH FLORIDA	Cole Information
	LAUDERDALE BOAT LIFTS	Cole Information
	SE CUSTOM LIFT SYSTEMS INCORPORATED	Cole Information
1995	TOTAL FIRE SPRINKLER CORP	Cole Information
1992	TOTAL FIRE SPRINKLER CORPORATION	Cole Information

1802 SW 7TH AVE

Year	Uses	Source
2020	INTERNATIONAL MARINE	EDR Digital Archive
2017	INTERNATIONAL MARINE	Cole Information
2014	INTERNATIONAL MARINE	Cole Information
1995	DOLL MARINE METAL FABRICATION	Cole Information

1804 SW 7TH AVE

Year	Uses	Source
2020	RICHARD SHEPPARD	EDR Digital Archive
1992	PHYSICIANS MEDICAL BILLING INC	Cole Information
	DOLL MARINE METAL FABRICATION	Cole Information

1806 SW 7TH AVE

Year	Uses	Source
2010	EXPERT WELDING & FABRICATION	Cole Information
2005	EXPERT WELDING & FABRICATION INC	Cole Information
2000	EXPERT WELDING & FABRICATION	Cole Information
1992	PAC INDUSTRY	Cole Information

1808 SW 7TH AVE

Year	Uses	Source
2000	APOLLO INDUSTRIES	Cole Information
	EDUARDO SANTIESTEBAN	Cole Information
1992	CRAIG'S AUTO REPAIR	Cole Information
	PARTAIN, CRAIG	Cole Information

FINDINGS

1810 SW 7TH AVE

Year	Uses	Source
2020	TOTAL RESTORATION	EDR Digital Archive
2000	DIENAMIC TOOL & ENGINEERING INCORPORATED	Cole Information
1995	DIENAMIC TOOL & ENGINEERING	Cole Information

1816 SW 7TH AVE

Year	Uses	Source
2020	PAUL MORTILLA	EDR Digital Archive
2017	AAA STERLING FINE ARTS INC	Cole Information
2014	STERLING FINE ARTS INC	Cole Information
2010	AAA STERLING FINE ARTS INC	Cole Information
2005	STERLING FINE ARTS INC	Cole Information
2000	STERLING FINE ARTS INCORPORATED	Cole Information
1995	STERLING FINE ARTS INC	Cole Information
1992	STERLING FINE ARTS	Cole Information

1820 SW 7TH AVE

Year	Uses	Source
2020	GRAPHIC DESIGNS	EDR Digital Archive
	WILLIAM SIMMONS	EDR Digital Archive
2017	BUDGET SIGNS INCSAFA	Cole Information
	GRAPHIC DESIGNS	Cole Information
2014	BUDGET SIGNS INCSAFA	Cole Information
	GRAPHIC DESIGNS	Cole Information
2010	BUDGET SIGNS	Cole Information
2005	BUDGET SIGNS INC	Cole Information
	THE SIMMONS DESIGN GROUP	Cole Information
2000	LAPOINTE INCORPORATED	Cole Information
	BUDGET SIGNS	Cole Information
	RICHARD LAPOINTE	Cole Information
1995	LA POINTE INC	Cole Information
	BUDGET SIGNS	Cole Information
	SUN MEDIA	Cole Information

Year	Uses	Source
1992	LA POINTE INC	Cole Information
	BUDGET SIGNS	Cole Information
	SUN MEDIA	Cole Information

1821 SW 7TH AVE

Year	Uses	Source
2017	DAVIT SERVICES MARINE EQPT	Cole Information
	TACTICAL DESIGN & RESEARCH	Cole Information
2014	PORT A WELD INC	Cole Information
	DAVIT SERVICES MARINE EQPT	Cole Information
2010	PORT A WELD	Cole Information
2005	TDR INC	Cole Information
2000	TONY DOUKAS RACING TDR	Cole Information
1995	DAVIT SERVICES	Cole Information
1992	BOAT LIFTERS INC	Cole Information

1830 SW 7TH AVE

Year	Uses	Source
2014	WENDY MOYER	Cole Information
2010	WENDY MOYER	Cole Information
2005	WENDY MOYER	Cole Information

1831 SW 7TH AVE

Year	Uses	Source
2020	K D CONSTRUCTION	EDR Digital Archive
	O T CONCRETE SVC	EDR Digital Archive
	KARL DAVIS	EDR Digital Archive
	ANNETTE RITTER	EDR Digital Archive
	ROBERT RITTER	EDR Digital Archive
2017	K D CONSTRUCTION OF FLORIDA	Cole Information
	KD CONSTRUCTION	Cole Information
	O T CONCRETE SERVICES	Cole Information
	KD CONSTRUCTION OF FLORIDA INC	Cole Information
2014	K D CONSTRUCTION OF FLORIDA	Cole Information

FINDINGS

Year	Uses	Source
2014	KD CONSTRUCTION	Cole Information
	O T CONCRETE SERVICES	Cole Information
	KD CONSTRUCTION OF FLORIDA INC	Cole Information
2010	K D CONSTRUCTION OF FLORIDA	Cole Information
	OCCUPANT UNKNOWN	Cole Information
2005	K D CONSTRUCTION OF FLORIDA	Cole Information
	PINE SUMMIT MANAGEMENT INC	Cole Information
	KMJ APARTMENTS LLC	Cole Information
	K D CONSTRUCTION INC	Cole Information
	OCCUPANT UNKNOWN	Cole Information
2000	STRIKE YACHTS INCORPORATED	Cole Information
	K D CONSTRUCTION OF FLORIDA	Cole Information
	KARL DAVIS	Cole Information

FINDINGS

ADJOINING PROPERTY: ADDRESSES NOT IDENTIFIED IN RESEARCH SOURCE

The following Adjoining Property addresses were researched for this report, and the addresses were not identified in research source.

Address Researched	Address Not Identified in Research Source
1040 NE 63RD CT	2020, 2017, 2010, 2005, 2000, 1999, 1995, 1992, 1990, 1986, 1985, 1980, 1979, 1975, 1973, 1970, 1965, 1962, 1961, 1958, 1957, 1955, 1953, 1951, 1949, 1948, 1926, 1921
1040 NE 63RD CT	2020, 2017, 2014, 2005, 2000, 1999, 1995, 1992, 1990, 1986, 1985, 1980, 1979, 1975, 1973, 1970, 1965, 1962, 1961, 1958, 1957, 1955, 1953, 1951, 1949, 1948, 1926, 1921
1040 NE 63RD CT	2020, 2017, 2014, 2010, 2005, 1999, 1995, 1992, 1990, 1986, 1985, 1980, 1979, 1975, 1973, 1970, 1965, 1962, 1961, 1958, 1957, 1955, 1953, 1951, 1949, 1948, 1926, 1921
1040 NE 63RD CT	2020, 2017, 2014, 2010, 2005, 2000, 1999, 1992, 1990, 1986, 1985, 1980, 1979, 1975, 1973, 1970, 1965, 1962, 1961, 1958, 1957, 1955, 1953, 1951, 1949, 1948, 1926, 1921
1041 NE 63RD CT	2020, 2017, 2014, 2010, 2005, 2000, 1999, 1992, 1990, 1986, 1985, 1980, 1979, 1975, 1973, 1970, 1965, 1962, 1961, 1958, 1957, 1955, 1953, 1951, 1949, 1948, 1926, 1921
1041 NE 63RD CT	2020, 2017, 2014, 2010, 2005, 1999, 1995, 1992, 1990, 1986, 1985, 1980, 1979, 1975, 1973, 1970, 1965, 1962, 1961, 1958, 1957, 1955, 1953, 1951, 1949, 1948, 1926, 1921
1041 NE 63RD CT	2020, 2017, 2014, 2005, 2000, 1999, 1995, 1992, 1990, 1986, 1985, 1980, 1979, 1975, 1973, 1970, 1965, 1962, 1961, 1958, 1957, 1955, 1953, 1951, 1949, 1948, 1926, 1921
1041 NE 63RD CT	2020, 2017, 2014, 2010, 2000, 1999, 1995, 1992, 1990, 1986, 1985, 1980, 1979, 1975, 1973, 1970, 1965, 1962, 1961, 1958, 1957, 1955, 1953, 1951, 1949, 1948, 1926, 1921
1041 NE 63RD CT	2020, 2017, 2010, 2005, 2000, 1999, 1995, 1992, 1990, 1986, 1985, 1980, 1979, 1975, 1973, 1970, 1965, 1962, 1961, 1958, 1957, 1955, 1953, 1951, 1949, 1948, 1926, 1921
1041 NE 63RD CT	2020, 2014, 2010, 2005, 2000, 1999, 1995, 1992, 1990, 1986, 1985, 1980, 1979, 1975, 1973, 1970, 1965, 1962, 1961, 1958, 1957, 1955, 1953, 1951, 1949, 1948, 1926, 1921
1041 NE 63RD CT	2017, 2014, 2010, 2005, 2000, 1999, 1995, 1992, 1990, 1986, 1985, 1980, 1979, 1975, 1973, 1970, 1965, 1962, 1961, 1958, 1957, 1955, 1953, 1951, 1949, 1948, 1926, 1921
1041 NE 63RD CT	2020, 2017, 2014, 2010, 2005, 2000, 1999, 1995, 1990, 1986, 1985, 1980, 1979, 1975, 1973, 1970, 1965, 1962, 1961, 1958, 1957, 1955, 1953, 1951, 1949, 1948, 1926, 1921
1044 NE 63RD CT	2017, 2014, 2010, 2005, 2000, 1999, 1995, 1992, 1990, 1986, 1985, 1980, 1979, 1975, 1973, 1970, 1965, 1962, 1961, 1958, 1957, 1955, 1953, 1951, 1949, 1948, 1926, 1921
1044 NE 63RD CT	2020, 2017, 2010, 2005, 2000, 1999, 1995, 1992, 1990, 1986, 1985, 1980, 1979, 1975, 1973, 1970, 1965, 1962, 1961, 1958, 1957, 1955, 1953, 1951, 1949, 1948, 1926, 1921

FINDINGS

Address Researched	Address Not Identified in Research Source
1044 NE 63RD CT	2020, 2017, 2014, 2010, 2000, 1999, 1995, 1992, 1990, 1986, 1985, 1980, 1979, 1975, 1973, 1970, 1965, 1962, 1961, 1958, 1957, 1955, 1953, 1951, 1949, 1948, 1926, 1921
1044 NE 63RD CT	2020, 2017, 2014, 2005, 2000, 1999, 1995, 1992, 1990, 1986, 1985, 1980, 1979, 1975, 1973, 1970, 1965, 1962, 1961, 1958, 1957, 1955, 1953, 1951, 1949, 1948, 1926, 1921
1044 NE 63RD CT	2020, 2017, 2014, 2010, 2005, 1999, 1995, 1992, 1990, 1986, 1985, 1980, 1979, 1975, 1973, 1970, 1965, 1962, 1961, 1958, 1957, 1955, 1953, 1951, 1949, 1948, 1926, 1921
1044 NE 63RD CT	2020, 2017, 2014, 2010, 2005, 2000, 1999, 1992, 1990, 1986, 1985, 1980, 1979, 1975, 1973, 1970, 1965, 1962, 1961, 1958, 1957, 1955, 1953, 1951, 1949, 1948, 1926, 1921
1045 NE 63RD CT	2020, 2017, 2014, 2010, 2005, 2000, 1999, 1992, 1990, 1986, 1985, 1980, 1979, 1975, 1973, 1970, 1965, 1962, 1961, 1958, 1957, 1955, 1953, 1951, 1949, 1948, 1926, 1921
1045 NE 63RD CT	2020, 2017, 2014, 2005, 2000, 1999, 1995, 1992, 1990, 1986, 1985, 1980, 1979, 1975, 1973, 1970, 1965, 1962, 1961, 1958, 1957, 1955, 1953, 1951, 1949, 1948, 1926, 1921
1045 NE 63RD CT	2020, 2017, 2014, 2010, 2000, 1999, 1995, 1992, 1990, 1986, 1985, 1980, 1979, 1975, 1973, 1970, 1965, 1962, 1961, 1958, 1957, 1955, 1953, 1951, 1949, 1948, 1926, 1921
1048 NE 63RD CT	2020, 2017, 2014, 2010, 2000, 1999, 1995, 1992, 1990, 1986, 1985, 1980, 1979, 1975, 1973, 1970, 1965, 1962, 1961, 1958, 1957, 1955, 1953, 1951, 1949, 1948, 1926, 1921
1048 NE 63RD CT	2017, 2014, 2010, 2005, 2000, 1999, 1995, 1992, 1990, 1986, 1985, 1980, 1979, 1975, 1973, 1970, 1965, 1962, 1961, 1958, 1957, 1955, 1953, 1951, 1949, 1948, 1926, 1921
1048 NE 63RD CT	2020, 2017, 2014, 2010, 2005, 2000, 1999, 1992, 1990, 1986, 1985, 1980, 1979, 1975, 1973, 1970, 1965, 1962, 1961, 1958, 1957, 1955, 1953, 1951, 1949, 1948, 1926, 1921
1048 NE 63RD CT	2020, 2017, 2014, 2010, 2005, 1999, 1995, 1992, 1990, 1986, 1985, 1980, 1979, 1975, 1973, 1970, 1965, 1962, 1961, 1958, 1957, 1955, 1953, 1951, 1949, 1948, 1926, 1921
1048 NE 63RD CT	2020, 2017, 2014, 2010, 2005, 2000, 1999, 1995, 1990, 1986, 1985, 1980, 1979, 1975, 1973, 1970, 1965, 1962, 1961, 1958, 1957, 1955, 1953, 1951, 1949, 1948, 1926, 1921
1049 NE 63RD CT	2020, 2017, 2014, 2010, 2005, 2000, 1999, 1995, 1990, 1986, 1985, 1980, 1979, 1975, 1973, 1970, 1965, 1962, 1961, 1958, 1957, 1955, 1953, 1951, 1949, 1948, 1926, 1921
1049 NE 63RD CT	2020, 2017, 2014, 2010, 2005, 1999, 1995, 1992, 1990, 1986, 1985, 1980, 1979, 1975, 1973, 1970, 1965, 1962, 1961, 1958, 1957, 1955, 1953, 1951, 1949, 1948, 1926, 1921
1049 NE 63RD CT	2020, 2017, 2014, 2010, 2005, 2000, 1999, 1992, 1990, 1986, 1985, 1980, 1979, 1975, 1973, 1970, 1965, 1962, 1961, 1958, 1957, 1955, 1953, 1951, 1949, 1948, 1926, 1921
1049 NE 63RD CT	2017, 2014, 2010, 2005, 2000, 1999, 1995, 1992, 1990, 1986, 1985, 1980, 1979, 1975, 1973, 1970, 1965, 1962, 1961, 1958, 1957, 1955, 1953, 1951, 1949, 1948, 1926, 1921

FINDINGS

Address Researched	Address Not Identified in Research Source
1049 NE 63RD CT	2020, 2017, 2010, 2005, 2000, 1999, 1995, 1992, 1990, 1986, 1985, 1980, 1979, 1975, 1973, 1970, 1965, 1962, 1961, 1958, 1957, 1955, 1953, 1951, 1949, 1948, 1926, 1921
1049 NE 63RD CT	2020, 2017, 2014, 2010, 2000, 1999, 1995, 1992, 1990, 1986, 1985, 1980, 1979, 1975, 1973, 1970, 1965, 1962, 1961, 1958, 1957, 1955, 1953, 1951, 1949, 1948, 1926, 1921
1049 NE 63RD CT	2020, 2017, 2014, 2005, 2000, 1999, 1995, 1992, 1990, 1986, 1985, 1980, 1979, 1975, 1973, 1970, 1965, 1962, 1961, 1958, 1957, 1955, 1953, 1951, 1949, 1948, 1926, 1921
1052 NE 63RD CT	2020, 2017, 2014, 2005, 2000, 1999, 1995, 1992, 1990, 1986, 1985, 1980, 1979, 1975, 1973, 1970, 1965, 1962, 1961, 1958, 1957, 1955, 1953, 1951, 1949, 1948, 1926, 1921
1052 NE 63RD CT	2020, 2017, 2014, 2010, 2000, 1999, 1995, 1992, 1990, 1986, 1985, 1980, 1979, 1975, 1973, 1970, 1965, 1962, 1961, 1958, 1957, 1955, 1953, 1951, 1949, 1948, 1926, 1921
1052 NE 63RD CT	2020, 2017, 2010, 2005, 2000, 1999, 1995, 1992, 1990, 1986, 1985, 1980, 1979, 1975, 1973, 1970, 1965, 1962, 1961, 1958, 1957, 1955, 1953, 1951, 1949, 1948, 1926, 1921
1052 NE 63RD CT	2020, 2014, 2010, 2005, 2000, 1999, 1995, 1992, 1990, 1986, 1985, 1980, 1979, 1975, 1973, 1970, 1965, 1962, 1961, 1958, 1957, 1955, 1953, 1951, 1949, 1948, 1926, 1921
1052 NE 63RD CT	2017, 2014, 2010, 2005, 2000, 1999, 1995, 1992, 1990, 1986, 1985, 1980, 1979, 1975, 1973, 1970, 1965, 1962, 1961, 1958, 1957, 1955, 1953, 1951, 1949, 1948, 1926, 1921
1052 NE 63RD CT	2020, 2017, 2014, 2010, 2005, 2000, 1999, 1992, 1990, 1986, 1985, 1980, 1979, 1975, 1973, 1970, 1965, 1962, 1961, 1958, 1957, 1955, 1953, 1951, 1949, 1948, 1926, 1921
1052 NE 63RD CT	2020, 2017, 2014, 2010, 2005, 1999, 1995, 1992, 1990, 1986, 1985, 1980, 1979, 1975, 1973, 1970, 1965, 1962, 1961, 1958, 1957, 1955, 1953, 1951, 1949, 1948, 1926, 1921
1052 NE 63RD CT	2020, 2017, 2014, 2010, 2005, 2000, 1999, 1995, 1990, 1986, 1985, 1980, 1979, 1975, 1973, 1970, 1965, 1962, 1961, 1958, 1957, 1955, 1953, 1951, 1949, 1948, 1926, 1921
1053 NE 63RD CT	2020, 2017, 2014, 2010, 2005, 2000, 1999, 1995, 1990, 1986, 1985, 1980, 1979, 1975, 1973, 1970, 1965, 1962, 1961, 1958, 1957, 1955, 1953, 1951, 1949, 1948, 1926, 1921
1053 NE 63RD CT	2020, 2017, 2014, 2010, 2005, 1999, 1995, 1992, 1990, 1986, 1985, 1980, 1979, 1975, 1973, 1970, 1965, 1962, 1961, 1958, 1957, 1955, 1953, 1951, 1949, 1948, 1926, 1921
1053 NE 63RD CT	2020, 2017, 2014, 2010, 2005, 2000, 1999, 1992, 1990, 1986, 1985, 1980, 1979, 1975, 1973, 1970, 1965, 1962, 1961, 1958, 1957, 1955, 1953, 1951, 1949, 1948, 1926, 1921
1053 NE 63RD CT	2017, 2014, 2010, 2005, 2000, 1999, 1995, 1992, 1990, 1986, 1985, 1980, 1979, 1975, 1973, 1970, 1965, 1962, 1961, 1958, 1957, 1955, 1953, 1951, 1949, 1948, 1926, 1921
1053 NE 63RD CT	2020, 2014, 2010, 2005, 2000, 1999, 1995, 1992, 1990, 1986, 1985, 1980, 1979, 1975, 1973, 1970, 1965, 1962, 1961, 1958, 1957, 1955, 1953, 1951, 1949, 1948, 1926, 1921

FINDINGS

Address Researched	Address Not Identified in Research Source
1053 NE 63RD CT	2020, 2017, 2010, 2005, 2000, 1999, 1995, 1992, 1990, 1986, 1985, 1980, 1979, 1975, 1973, 1970, 1965, 1962, 1961, 1958, 1957, 1955, 1953, 1951, 1949, 1948, 1926, 1921
1053 NE 63RD CT	2020, 2017, 2014, 2010, 2000, 1999, 1995, 1992, 1990, 1986, 1985, 1980, 1979, 1975, 1973, 1970, 1965, 1962, 1961, 1958, 1957, 1955, 1953, 1951, 1949, 1948, 1926, 1921
1053 NE 63RD CT	2020, 2017, 2014, 2005, 2000, 1999, 1995, 1992, 1990, 1986, 1985, 1980, 1979, 1975, 1973, 1970, 1965, 1962, 1961, 1958, 1957, 1955, 1953, 1951, 1949, 1948, 1926, 1921
1056 63RD CT	2020, 2017, 2014, 2010, 2005, 2000, 1999, 1995, 1992, 1986, 1985, 1980, 1979, 1975, 1973, 1970, 1965, 1962, 1961, 1958, 1957, 1955, 1953, 1951, 1949, 1948, 1926, 1921
1056 63RD CT	2020, 2017, 2014, 2010, 2005, 2000, 1999, 1995, 1992, 1990, 1986, 1985, 1980, 1975, 1973, 1970, 1965, 1962, 1961, 1958, 1957, 1955, 1953, 1951, 1949, 1948, 1926, 1921
1056 63RD CT	2020, 2017, 2014, 2010, 2005, 2000, 1999, 1995, 1992, 1990, 1986, 1985, 1980, 1979, 1975, 1973, 1965, 1962, 1961, 1958, 1957, 1955, 1953, 1951, 1949, 1948, 1926, 1921
1056 NE 63RD CT	2020, 2017, 2014, 2010, 2005, 2000, 1999, 1995, 1990, 1986, 1985, 1980, 1979, 1975, 1973, 1970, 1965, 1962, 1961, 1958, 1957, 1955, 1953, 1951, 1949, 1948, 1926, 1921
1056 NE 63RD CT	2020, 2017, 2014, 2010, 2000, 1999, 1995, 1992, 1990, 1986, 1985, 1980, 1979, 1975, 1973, 1970, 1965, 1962, 1961, 1958, 1957, 1955, 1953, 1951, 1949, 1948, 1926, 1921
1056 NE 63RD CT	2020, 2017, 2014, 2010, 2005, 2000, 1999, 1992, 1990, 1986, 1985, 1980, 1979, 1975, 1973, 1970, 1965, 1962, 1961, 1958, 1957, 1955, 1953, 1951, 1949, 1948, 1926, 1921
1056 NE 63RD CT	2020, 2017, 2014, 2010, 2005, 1999, 1995, 1992, 1990, 1986, 1985, 1980, 1979, 1975, 1973, 1970, 1965, 1962, 1961, 1958, 1957, 1955, 1953, 1951, 1949, 1948, 1926, 1921
1057 63RD CT	2020, 2017, 2014, 2010, 2005, 2000, 1999, 1995, 1992, 1990, 1986, 1985, 1980, 1979, 1975, 1973, 1965, 1962, 1961, 1958, 1957, 1955, 1953, 1951, 1949, 1948, 1926, 1921
1057 63RD CT	2020, 2017, 2014, 2010, 2005, 2000, 1999, 1995, 1992, 1990, 1986, 1985, 1980, 1975, 1973, 1970, 1965, 1962, 1961, 1958, 1957, 1955, 1953, 1951, 1949, 1948, 1926, 1921
1057 63RD CT	2020, 2017, 2014, 2010, 2005, 2000, 1999, 1995, 1992, 1990, 1986, 1985, 1979, 1975, 1973, 1970, 1965, 1962, 1961, 1958, 1957, 1955, 1953, 1951, 1949, 1948, 1926, 1921
1057 NE 63RD CT	2020, 2017, 2014, 2010, 2005, 1999, 1995, 1992, 1990, 1986, 1985, 1980, 1979, 1975, 1973, 1970, 1965, 1962, 1961, 1958, 1957, 1955, 1953, 1951, 1949, 1948, 1926, 1921
1057 NE 63RD CT	2020, 2017, 2014, 2005, 2000, 1999, 1995, 1992, 1990, 1986, 1985, 1980, 1979, 1975, 1973, 1970, 1965, 1962, 1961, 1958, 1957, 1955, 1953, 1951, 1949, 1948, 1926, 1921
1057 NE 63RD CT	2020, 2017, 2010, 2005, 2000, 1999, 1995, 1992, 1990, 1986, 1985, 1980, 1979, 1975, 1973, 1970, 1965, 1962, 1961, 1958, 1957, 1955, 1953, 1951, 1949, 1948, 1926, 1921

FINDINGS

Address Researched	Address Not Identified in Research Source
1057 NE 63RD CT	2020, 2014, 2010, 2005, 2000, 1999, 1995, 1992, 1990, 1986, 1985, 1980, 1979, 1975, 1973, 1970, 1965, 1962, 1961, 1958, 1957, 1955, 1953, 1951, 1949, 1948, 1926, 1921
1057 NE 63RD CT	2017, 2014, 2010, 2005, 2000, 1999, 1995, 1992, 1990, 1986, 1985, 1980, 1979, 1975, 1973, 1970, 1965, 1962, 1961, 1958, 1957, 1955, 1953, 1951, 1949, 1948, 1926, 1921
1060 63RD CT	2020, 2017, 2014, 2010, 2000, 1999, 1995, 1992, 1990, 1986, 1985, 1980, 1979, 1975, 1973, 1970, 1965, 1962, 1961, 1958, 1957, 1955, 1953, 1951, 1949, 1948, 1926, 1921
1060 63RD CT	2020, 2017, 2014, 2010, 2005, 2000, 1995, 1992, 1990, 1986, 1985, 1980, 1979, 1975, 1973, 1970, 1965, 1962, 1961, 1958, 1957, 1955, 1953, 1951, 1949, 1948, 1926, 1921
1060 63RD CT	2020, 2017, 2014, 2010, 2005, 2000, 1999, 1995, 1992, 1990, 1986, 1985, 1980, 1975, 1973, 1970, 1965, 1962, 1961, 1958, 1957, 1955, 1953, 1951, 1949, 1948, 1926, 1921
1060 63RD CT	2020, 2017, 2014, 2010, 2005, 2000, 1999, 1995, 1992, 1990, 1986, 1985, 1980, 1979, 1975, 1973, 1965, 1962, 1961, 1958, 1957, 1955, 1953, 1951, 1949, 1948, 1926, 1921
1060 63RD CT	2020, 2017, 2014, 2010, 2005, 2000, 1999, 1995, 1992, 1986, 1985, 1980, 1979, 1975, 1973, 1970, 1965, 1962, 1961, 1958, 1957, 1955, 1953, 1951, 1949, 1948, 1926, 1921
1060 NE 63RD CT	2020, 2017, 2014, 2010, 2005, 2000, 1999, 1992, 1990, 1986, 1985, 1980, 1979, 1975, 1973, 1970, 1965, 1962, 1961, 1958, 1957, 1955, 1953, 1951, 1949, 1948, 1926, 1921
1060 NE 63RD CT	2020, 2017, 2014, 2010, 2005, 1999, 1995, 1992, 1990, 1986, 1985, 1980, 1979, 1975, 1973, 1970, 1965, 1962, 1961, 1958, 1957, 1955, 1953, 1951, 1949, 1948, 1926, 1921
1060 NE 63RD CT	2020, 2017, 2014, 2010, 2000, 1999, 1995, 1992, 1990, 1986, 1985, 1980, 1979, 1975, 1973, 1970, 1965, 1962, 1961, 1958, 1957, 1955, 1953, 1951, 1949, 1948, 1926, 1921
1060 NE 63RD CT	2020, 2017, 2014, 2005, 2000, 1999, 1995, 1992, 1990, 1986, 1985, 1980, 1979, 1975, 1973, 1970, 1965, 1962, 1961, 1958, 1957, 1955, 1953, 1951, 1949, 1948, 1926, 1921
1060 NE 63RD CT	2017, 2014, 2010, 2005, 2000, 1999, 1995, 1992, 1990, 1986, 1985, 1980, 1979, 1975, 1973, 1970, 1965, 1962, 1961, 1958, 1957, 1955, 1953, 1951, 1949, 1948, 1926, 1921
1060 NE 63RD CT	2020, 2014, 2010, 2005, 2000, 1999, 1995, 1992, 1990, 1986, 1985, 1980, 1979, 1975, 1973, 1970, 1965, 1962, 1961, 1958, 1957, 1955, 1953, 1951, 1949, 1948, 1926, 1921
1060 NE 63RD CT	2020, 2017, 2010, 2005, 2000, 1999, 1995, 1992, 1990, 1986, 1985, 1980, 1979, 1975, 1973, 1970, 1965, 1962, 1961, 1958, 1957, 1955, 1953, 1951, 1949, 1948, 1926, 1921
1061 63RD CT	2020, 2017, 2014, 2010, 2000, 1999, 1995, 1992, 1990, 1986, 1985, 1980, 1979, 1975, 1973, 1970, 1965, 1962, 1961, 1958, 1957, 1955, 1953, 1951, 1949, 1948, 1926, 1921
1061 63RD CT	2020, 2017, 2014, 2010, 2005, 2000, 1999, 1995, 1992, 1986, 1985, 1980, 1979, 1975, 1973, 1970, 1965, 1962, 1961, 1958, 1957, 1955, 1953, 1951, 1949, 1948, 1926, 1921

FINDINGS

Address Researched	Address Not Identified in Research Source
1061 63RD CT	2020, 2017, 2014, 2010, 2005, 2000, 1999, 1995, 1992, 1990, 1986, 1985, 1980, 1979, 1975, 1973, 1965, 1962, 1961, 1958, 1957, 1955, 1953, 1951, 1949, 1948, 1926, 1921
1061 63RD CT	2020, 2017, 2014, 2010, 2005, 2000, 1999, 1995, 1992, 1990, 1986, 1985, 1980, 1975, 1973, 1970, 1965, 1962, 1961, 1958, 1957, 1955, 1953, 1951, 1949, 1948, 1926, 1921
1061 NE 63RD CT	2020, 2017, 2014, 2010, 2005, 2000, 1999, 1995, 1990, 1986, 1985, 1980, 1979, 1975, 1973, 1970, 1965, 1962, 1961, 1958, 1957, 1955, 1953, 1951, 1949, 1948, 1926, 1921
1061 NE 63RD CT	2020, 2017, 2014, 2010, 2000, 1999, 1995, 1992, 1990, 1986, 1985, 1980, 1979, 1975, 1973, 1970, 1965, 1962, 1961, 1958, 1957, 1955, 1953, 1951, 1949, 1948, 1926, 1921
1061 NE 63RD CT	2020, 2017, 2014, 2005, 2000, 1999, 1995, 1992, 1990, 1986, 1985, 1980, 1979, 1975, 1973, 1970, 1965, 1962, 1961, 1958, 1957, 1955, 1953, 1951, 1949, 1948, 1926, 1921
1061 NE 63RD CT	2020, 2017, 2010, 2005, 2000, 1999, 1995, 1992, 1990, 1986, 1985, 1980, 1979, 1975, 1973, 1970, 1965, 1962, 1961, 1958, 1957, 1955, 1953, 1951, 1949, 1948, 1926, 1921
1061 NE 63RD CT	2020, 2014, 2010, 2005, 2000, 1999, 1995, 1992, 1990, 1986, 1985, 1980, 1979, 1975, 1973, 1970, 1965, 1962, 1961, 1958, 1957, 1955, 1953, 1951, 1949, 1948, 1926, 1921
1061 NE 63RD CT	2020, 2017, 2014, 2010, 2005, 2000, 1999, 1992, 1990, 1986, 1985, 1980, 1979, 1975, 1973, 1970, 1965, 1962, 1961, 1958, 1957, 1955, 1953, 1951, 1949, 1948, 1926, 1921
1065 63RD CT	2020, 2017, 2014, 2010, 2005, 2000, 1999, 1995, 1992, 1990, 1986, 1985, 1980, 1975, 1973, 1970, 1965, 1962, 1961, 1958, 1957, 1955, 1953, 1951, 1949, 1948, 1926, 1921
1065 63RD CT	2020, 2017, 2014, 2010, 2005, 2000, 1999, 1995, 1992, 1990, 1986, 1985, 1980, 1979, 1975, 1973, 1965, 1962, 1961, 1958, 1957, 1955, 1953, 1951, 1949, 1948, 1926, 1921
1065 NE 63RD CT	2020, 2014, 2010, 2005, 2000, 1999, 1995, 1992, 1990, 1986, 1985, 1980, 1979, 1975, 1973, 1970, 1965, 1962, 1961, 1958, 1957, 1955, 1953, 1951, 1949, 1948, 1926, 1921
1065 NE 63RD CT	2020, 2017, 2010, 2005, 2000, 1999, 1995, 1992, 1990, 1986, 1985, 1980, 1979, 1975, 1973, 1970, 1965, 1962, 1961, 1958, 1957, 1955, 1953, 1951, 1949, 1948, 1926, 1921
1065 NE 63RD CT	2017, 2014, 2010, 2005, 2000, 1999, 1995, 1992, 1990, 1986, 1985, 1980, 1979, 1975, 1973, 1970, 1965, 1962, 1961, 1958, 1957, 1955, 1953, 1951, 1949, 1948, 1926, 1921
1065 NE 63RD CT	2020, 2017, 2014, 2010, 2000, 1999, 1995, 1992, 1990, 1986, 1985, 1980, 1979, 1975, 1973, 1970, 1965, 1962, 1961, 1958, 1957, 1955, 1953, 1951, 1949, 1948, 1926, 1921
1069 63RD CT	2020, 2017, 2014, 2010, 2005, 2000, 1995, 1992, 1990, 1986, 1985, 1980, 1979, 1975, 1973, 1970, 1965, 1962, 1961, 1958, 1957, 1955, 1953, 1951, 1949, 1948, 1926, 1921
1069 63RD CT	2020, 2017, 2014, 2010, 2005, 2000, 1999, 1995, 1992, 1990, 1986, 1985, 1980, 1979, 1975, 1973, 1965, 1962, 1961, 1958, 1957, 1955, 1953, 1951, 1949, 1948, 1926, 1921

FINDINGS

Address Researched	Address Not Identified in Research Source
1069 63RD CT	2020, 2017, 2014, 2010, 2005, 2000, 1999, 1995, 1992, 1990, 1986, 1985, 1980, 1975, 1973, 1970, 1965, 1962, 1961, 1958, 1957, 1955, 1953, 1951, 1949, 1948, 1926, 1921
1069 63RD CT	2020, 2017, 2014, 2010, 2005, 2000, 1999, 1995, 1992, 1986, 1985, 1980, 1979, 1975, 1973, 1970, 1965, 1962, 1961, 1958, 1957, 1955, 1953, 1951, 1949, 1948, 1926, 1921
1069 NE 63RD CT	2020, 2017, 2014, 2010, 2005, 2000, 1999, 1995, 1990, 1986, 1985, 1980, 1979, 1975, 1973, 1970, 1965, 1962, 1961, 1958, 1957, 1955, 1953, 1951, 1949, 1948, 1926, 1921
1069 NE 63RD CT	2020, 2017, 2014, 2010, 2005, 2000, 1999, 1992, 1990, 1986, 1985, 1980, 1979, 1975, 1973, 1970, 1965, 1962, 1961, 1958, 1957, 1955, 1953, 1951, 1949, 1948, 1926, 1921
1069 NE 63RD CT	2020, 2017, 2014, 2010, 2000, 1999, 1995, 1992, 1990, 1986, 1985, 1980, 1979, 1975, 1973, 1970, 1965, 1962, 1961, 1958, 1957, 1955, 1953, 1951, 1949, 1948, 1926, 1921
1069 NE 63RD CT	2020, 2017, 2014, 2005, 2000, 1999, 1995, 1992, 1990, 1986, 1985, 1980, 1979, 1975, 1973, 1970, 1965, 1962, 1961, 1958, 1957, 1955, 1953, 1951, 1949, 1948, 1926, 1921
1069 NE 63RD CT	2017, 2014, 2010, 2005, 2000, 1999, 1995, 1992, 1990, 1986, 1985, 1980, 1979, 1975, 1973, 1970, 1965, 1962, 1961, 1958, 1957, 1955, 1953, 1951, 1949, 1948, 1926, 1921
1073 63RD CT	2020, 2017, 2014, 2010, 2005, 2000, 1999, 1995, 1992, 1986, 1985, 1980, 1979, 1975, 1973, 1970, 1965, 1962, 1961, 1958, 1957, 1955, 1953, 1951, 1949, 1948, 1926, 1921
1073 63RD CT	2020, 2017, 2014, 2010, 2005, 2000, 1999, 1995, 1992, 1990, 1986, 1985, 1980, 1975, 1973, 1970, 1965, 1962, 1961, 1958, 1957, 1955, 1953, 1951, 1949, 1948, 1926, 1921
1073 63RD CT	2020, 2017, 2014, 2010, 2005, 2000, 1999, 1995, 1992, 1990, 1986, 1985, 1980, 1979, 1975, 1973, 1965, 1962, 1961, 1958, 1957, 1955, 1953, 1951, 1949, 1948, 1926, 1921
1073 NE 63RD CT	2020, 2017, 2010, 2005, 2000, 1999, 1995, 1992, 1990, 1986, 1985, 1980, 1979, 1975, 1973, 1970, 1965, 1962, 1961, 1958, 1957, 1955, 1953, 1951, 1949, 1948, 1926, 1921
1073 NE 63RD CT	2020, 2017, 2014, 2010, 2000, 1999, 1995, 1992, 1990, 1986, 1985, 1980, 1979, 1975, 1973, 1970, 1965, 1962, 1961, 1958, 1957, 1955, 1953, 1951, 1949, 1948, 1926, 1921
1073 NE 63RD CT	2020, 2017, 2014, 2010, 2005, 2000, 1999, 1992, 1990, 1986, 1985, 1980, 1979, 1975, 1973, 1970, 1965, 1962, 1961, 1958, 1957, 1955, 1953, 1951, 1949, 1948, 1926, 1921
1077 63RD CT	2020, 2017, 2014, 2010, 2005, 2000, 1999, 1995, 1992, 1990, 1986, 1985, 1980, 1979, 1975, 1973, 1965, 1962, 1961, 1958, 1957, 1955, 1953, 1951, 1949, 1948, 1926, 1921
1077 63RD CT	2020, 2017, 2014, 2010, 2005, 2000, 1999, 1995, 1992, 1990, 1986, 1985, 1980, 1975, 1973, 1970, 1965, 1962, 1961, 1958, 1957, 1955, 1953, 1951, 1949, 1948, 1926, 1921
1077 63RD CT	2020, 2017, 2014, 2010, 2005, 2000, 1999, 1995, 1992, 1986, 1985, 1980, 1979, 1975, 1973, 1970, 1965, 1962, 1961, 1958, 1957, 1955, 1953, 1951, 1949, 1948, 1926, 1921

FINDINGS

Address Researched	Address Not Identified in Research Source
1077 NE 63RD CT	2020, 2017, 2014, 2010, 2005, 2000, 1999, 1995, 1990, 1986, 1985, 1980, 1979, 1975, 1973, 1970, 1965, 1962, 1961, 1958, 1957, 1955, 1953, 1951, 1949, 1948, 1926, 1921
1077 NE 63RD CT	2020, 2017, 2014, 2010, 2005, 2000, 1999, 1992, 1990, 1986, 1985, 1980, 1979, 1975, 1973, 1970, 1965, 1962, 1961, 1958, 1957, 1955, 1953, 1951, 1949, 1948, 1926, 1921
1077 NE 63RD CT	2020, 2017, 2014, 2010, 2000, 1999, 1995, 1992, 1990, 1986, 1985, 1980, 1979, 1975, 1973, 1970, 1965, 1962, 1961, 1958, 1957, 1955, 1953, 1951, 1949, 1948, 1926, 1921
1077 NE 63RD CT	2020, 2017, 2014, 2005, 2000, 1999, 1995, 1992, 1990, 1986, 1985, 1980, 1979, 1975, 1973, 1970, 1965, 1962, 1961, 1958, 1957, 1955, 1953, 1951, 1949, 1948, 1926, 1921
1077 NE 63RD CT	2020, 2017, 2010, 2005, 2000, 1999, 1995, 1992, 1990, 1986, 1985, 1980, 1979, 1975, 1973, 1970, 1965, 1962, 1961, 1958, 1957, 1955, 1953, 1951, 1949, 1948, 1926, 1921
1077 NE 63RD CT	2020, 2014, 2010, 2005, 2000, 1999, 1995, 1992, 1990, 1986, 1985, 1980, 1979, 1975, 1973, 1970, 1965, 1962, 1961, 1958, 1957, 1955, 1953, 1951, 1949, 1948, 1926, 1921
1077 NE 63RD CT	2017, 2014, 2010, 2005, 2000, 1999, 1995, 1992, 1990, 1986, 1985, 1980, 1979, 1975, 1973, 1970, 1965, 1962, 1961, 1958, 1957, 1955, 1953, 1951, 1949, 1948, 1926, 1921
1081 63RD CT	2020, 2017, 2014, 2010, 2000, 1999, 1995, 1992, 1990, 1986, 1985, 1980, 1979, 1975, 1973, 1970, 1965, 1962, 1961, 1958, 1957, 1955, 1953, 1951, 1949, 1948, 1926, 1921
1081 63RD CT	2020, 2017, 2014, 2010, 2005, 2000, 1995, 1992, 1990, 1986, 1985, 1980, 1979, 1975, 1973, 1970, 1965, 1962, 1961, 1958, 1957, 1955, 1953, 1951, 1949, 1948, 1926, 1921
1081 63RD CT	2020, 2017, 2014, 2010, 2005, 2000, 1999, 1995, 1992, 1986, 1985, 1980, 1979, 1975, 1973, 1970, 1965, 1962, 1961, 1958, 1957, 1955, 1953, 1951, 1949, 1948, 1926, 1921
1081 63RD CT	2020, 2017, 2014, 2010, 2005, 2000, 1999, 1995, 1992, 1990, 1986, 1985, 1980, 1975, 1973, 1970, 1965, 1962, 1961, 1958, 1957, 1955, 1953, 1951, 1949, 1948, 1926, 1921
1081 NE 63RD CT	2020, 2017, 2014, 2010, 2005, 2000, 1999, 1995, 1990, 1986, 1985, 1980, 1979, 1975, 1973, 1970, 1965, 1962, 1961, 1958, 1957, 1955, 1953, 1951, 1949, 1948, 1926, 1921
1081 NE 63RD CT	2020, 2017, 2014, 2010, 2005, 2000, 1999, 1992, 1990, 1986, 1985, 1980, 1979, 1975, 1973, 1970, 1965, 1962, 1961, 1958, 1957, 1955, 1953, 1951, 1949, 1948, 1926, 1921
1081 NE 63RD CT	2020, 2017, 2014, 2010, 2000, 1999, 1995, 1992, 1990, 1986, 1985, 1980, 1979, 1975, 1973, 1970, 1965, 1962, 1961, 1958, 1957, 1955, 1953, 1951, 1949, 1948, 1926, 1921
1081 NE 63RD CT	2020, 2014, 2010, 2005, 2000, 1999, 1995, 1992, 1990, 1986, 1985, 1980, 1979, 1975, 1973, 1970, 1965, 1962, 1961, 1958, 1957, 1955, 1953, 1951, 1949, 1948, 1926, 1921
1081 NE 63RD CT	2020, 2017, 2010, 2005, 2000, 1999, 1995, 1992, 1990, 1986, 1985, 1980, 1979, 1975, 1973, 1970, 1965, 1962, 1961, 1958, 1957, 1955, 1953, 1951, 1949, 1948, 1926, 1921

FINDINGS

Address Researched	Address Not Identified in Research Source
1750 DIXIE HWY	2020, 2017, 2014, 2010, 2005, 2000, 1995, 1992, 1990, 1986, 1985, 1980, 1979, 1975, 1973, 1970, 1965, 1962, 1961, 1958, 1957, 1955, 1953, 1951, 1949, 1948, 1926, 1921
1750 DIXIE HWY	2020, 2017, 2014, 2010, 2000, 1999, 1995, 1992, 1990, 1986, 1985, 1980, 1979, 1975, 1973, 1970, 1965, 1962, 1961, 1958, 1957, 1955, 1953, 1951, 1949, 1948, 1926, 1921
1750 DIXIE HWY	2020, 2017, 2014, 2010, 2005, 2000, 1999, 1995, 1992, 1990, 1986, 1985, 1979, 1975, 1973, 1970, 1965, 1962, 1961, 1958, 1957, 1955, 1953, 1951, 1949, 1948, 1926, 1921
1750 DIXIE HWY	2020, 2017, 2014, 2010, 2005, 2000, 1999, 1995, 1992, 1986, 1985, 1980, 1979, 1975, 1973, 1970, 1965, 1962, 1961, 1958, 1957, 1955, 1953, 1951, 1949, 1948, 1926, 1921
1750 DIXIE HWY	2020, 2017, 2014, 2010, 2005, 2000, 1999, 1995, 1992, 1990, 1986, 1985, 1980, 1979, 1975, 1973, 1970, 1965, 1961, 1957, 1955, 1953, 1951, 1949, 1948, 1926, 1921
1750 S DIXIE HWY	2020, 2017, 2014, 2010, 2005, 2000, 1999, 1995, 1990, 1986, 1985, 1980, 1979, 1975, 1973, 1970, 1965, 1962, 1961, 1958, 1957, 1955, 1953, 1951, 1949, 1948, 1926, 1921
1750 S DIXIE HWY	2020, 2017, 2014, 2010, 2000, 1999, 1995, 1992, 1990, 1986, 1985, 1980, 1979, 1975, 1973, 1970, 1965, 1962, 1961, 1958, 1957, 1955, 1953, 1951, 1949, 1948, 1926, 1921
1750 S DIXIE HWY	2020, 2017, 2014, 2010, 2005, 1999, 1995, 1992, 1990, 1986, 1985, 1980, 1979, 1975, 1973, 1970, 1965, 1962, 1961, 1958, 1957, 1955, 1953, 1951, 1949, 1948, 1926, 1921
1750 S DIXIE HWY	2020, 2014, 2010, 2005, 2000, 1999, 1995, 1992, 1990, 1986, 1985, 1980, 1979, 1975, 1973, 1970, 1965, 1962, 1961, 1958, 1957, 1955, 1953, 1951, 1949, 1948, 1926, 1921
1750 S DIXIE HWY	2020, 2017, 2014, 2005, 2000, 1999, 1995, 1992, 1990, 1986, 1985, 1980, 1979, 1975, 1973, 1970, 1965, 1962, 1961, 1958, 1957, 1955, 1953, 1951, 1949, 1948, 1926, 1921
1750 S DIXIE HWY	2020, 2017, 2010, 2005, 2000, 1999, 1995, 1992, 1990, 1986, 1985, 1980, 1979, 1975, 1973, 1970, 1965, 1962, 1961, 1958, 1957, 1955, 1953, 1951, 1949, 1948, 1926, 1921
1751 DIXIE HWY	2020, 2017, 2014, 2010, 2000, 1999, 1995, 1992, 1990, 1986, 1985, 1980, 1979, 1975, 1973, 1970, 1965, 1962, 1961, 1958, 1957, 1955, 1953, 1951, 1949, 1948, 1926, 1921
1751 DIXIE HWY	2020, 2017, 2014, 2010, 2005, 2000, 1995, 1992, 1990, 1986, 1985, 1980, 1979, 1975, 1973, 1970, 1965, 1962, 1961, 1958, 1957, 1955, 1953, 1951, 1949, 1948, 1926, 1921
1751 DIXIE HWY	2020, 2017, 2014, 2010, 2005, 2000, 1999, 1995, 1992, 1990, 1986, 1985, 1979, 1975, 1973, 1970, 1965, 1962, 1961, 1958, 1957, 1955, 1953, 1951, 1949, 1948, 1926, 1921
1751 DIXIE HWY	2020, 2017, 2014, 2010, 2005, 2000, 1999, 1995, 1992, 1986, 1985, 1980, 1979, 1975, 1973, 1970, 1965, 1962, 1961, 1958, 1957, 1955, 1953, 1951, 1949, 1948, 1926, 1921
1751 S DIXIE HWY	2020, 2017, 2014, 2010, 2005, 2000, 1999, 1995, 1990, 1986, 1985, 1980, 1979, 1975, 1973, 1970, 1965, 1962, 1961, 1958, 1957, 1955, 1953, 1951, 1949, 1948, 1926, 1921

FINDINGS

Address Researched	Address Not Identified in Research Source
1751 S DIXIE HWY	2020, 2017, 2014, 2010, 2005, 2000, 1999, 1992, 1990, 1986, 1985, 1980, 1979, 1975, 1973, 1970, 1965, 1962, 1961, 1958, 1957, 1955, 1953, 1951, 1949, 1948, 1926, 1921
1751 S DIXIE HWY	2020, 2017, 2014, 2010, 2000, 1999, 1995, 1992, 1990, 1986, 1985, 1980, 1979, 1975, 1973, 1970, 1965, 1962, 1961, 1958, 1957, 1955, 1953, 1951, 1949, 1948, 1926, 1921
1751 S DIXIE HWY	2020, 2017, 2014, 2010, 2005, 1999, 1995, 1992, 1990, 1986, 1985, 1980, 1979, 1975, 1973, 1970, 1965, 1962, 1961, 1958, 1957, 1955, 1953, 1951, 1949, 1948, 1926, 1921
1751 S DIXIE HWY	2020, 2017, 2010, 2005, 2000, 1999, 1995, 1992, 1990, 1986, 1985, 1980, 1979, 1975, 1973, 1970, 1965, 1962, 1961, 1958, 1957, 1955, 1953, 1951, 1949, 1948, 1926, 1921
1751 S DIXIE HWY	2020, 2017, 2014, 2005, 2000, 1999, 1995, 1992, 1990, 1986, 1985, 1980, 1979, 1975, 1973, 1970, 1965, 1962, 1961, 1958, 1957, 1955, 1953, 1951, 1949, 1948, 1926, 1921
1751 S DIXIE HWY	2020, 2014, 2010, 2005, 2000, 1999, 1995, 1992, 1990, 1986, 1985, 1980, 1979, 1975, 1973, 1970, 1965, 1962, 1961, 1958, 1957, 1955, 1953, 1951, 1949, 1948, 1926, 1921
1751-A DIXIE HWY	2020, 2017, 2014, 2010, 2005, 2000, 1999, 1995, 1992, 1986, 1985, 1980, 1979, 1975, 1973, 1970, 1965, 1962, 1961, 1958, 1957, 1955, 1953, 1951, 1949, 1948, 1926, 1921
1751A DIXIE HWY	2020, 2017, 2014, 2010, 2005, 2000, 1999, 1995, 1992, 1986, 1985, 1980, 1979, 1975, 1973, 1970, 1965, 1962, 1961, 1958, 1957, 1955, 1953, 1951, 1949, 1948, 1926, 1921
1751A DIXIE HWY	2020, 2017, 2014, 2010, 2005, 2000, 1995, 1992, 1990, 1986, 1985, 1980, 1979, 1975, 1973, 1970, 1965, 1962, 1961, 1958, 1957, 1955, 1953, 1951, 1949, 1948, 1926, 1921
1760 6TH AVE	2020, 2017, 2014, 2010, 2005, 2000, 1995, 1992, 1990, 1986, 1985, 1980, 1979, 1975, 1973, 1970, 1965, 1962, 1961, 1958, 1957, 1955, 1953, 1951, 1949, 1948, 1926, 1921
1760 6TH AVE	2020, 2017, 2014, 2010, 2000, 1999, 1995, 1992, 1990, 1986, 1985, 1980, 1979, 1975, 1973, 1970, 1965, 1962, 1961, 1958, 1957, 1955, 1953, 1951, 1949, 1948, 1926, 1921
1760 6TH AVE	2020, 2017, 2014, 2010, 2005, 2000, 1999, 1995, 1992, 1986, 1985, 1980, 1979, 1975, 1973, 1970, 1965, 1962, 1961, 1958, 1957, 1955, 1953, 1951, 1949, 1948, 1926, 1921
1760 SW 6TH AVE	2020, 2017, 2014, 2010, 2005, 2000, 1999, 1995, 1990, 1986, 1985, 1980, 1979, 1975, 1973, 1970, 1965, 1962, 1961, 1958, 1957, 1955, 1953, 1951, 1949, 1948, 1926, 1921
1760 SW 6TH AVE	2020, 2017, 2014, 2010, 2000, 1999, 1995, 1992, 1990, 1986, 1985, 1980, 1979, 1975, 1973, 1970, 1965, 1962, 1961, 1958, 1957, 1955, 1953, 1951, 1949, 1948, 1926, 1921
1760 SW 6TH AVE	2020, 2017, 2014, 2005, 2000, 1999, 1995, 1992, 1990, 1986, 1985, 1980, 1979, 1975, 1973, 1970, 1965, 1962, 1961, 1958, 1957, 1955, 1953, 1951, 1949, 1948, 1926, 1921
1760 SW 6TH AVE	2020, 2014, 2010, 2005, 2000, 1999, 1995, 1992, 1990, 1986, 1985, 1980, 1979, 1975, 1973, 1970, 1965, 1962, 1961, 1958, 1957, 1955, 1953, 1951, 1949, 1948, 1926, 1921

FINDINGS

Address Researched	Address Not Identified in Research Source
1760 SW 6TH AVE	2020, 2017, 2010, 2005, 2000, 1999, 1995, 1992, 1990, 1986, 1985, 1980, 1979, 1975, 1973, 1970, 1965, 1962, 1961, 1958, 1957, 1955, 1953, 1951, 1949, 1948, 1926, 1921
1760 SW 6TH AVE	2017, 2014, 2010, 2005, 2000, 1999, 1995, 1992, 1990, 1986, 1985, 1980, 1979, 1975, 1973, 1970, 1965, 1962, 1961, 1958, 1957, 1955, 1953, 1951, 1949, 1948, 1926, 1921
1760 SW 6TH AVE	2020, 2017, 2014, 2010, 2005, 2000, 1999, 1992, 1990, 1986, 1985, 1980, 1979, 1975, 1973, 1970, 1965, 1962, 1961, 1958, 1957, 1955, 1953, 1951, 1949, 1948, 1926, 1921
1760 SW 6TH AVE	2020, 2017, 2014, 2010, 2005, 1999, 1995, 1992, 1990, 1986, 1985, 1980, 1979, 1975, 1973, 1970, 1965, 1962, 1961, 1958, 1957, 1955, 1953, 1951, 1949, 1948, 1926, 1921
1761 6TH AVE	2020, 2017, 2014, 2010, 2000, 1999, 1995, 1992, 1990, 1986, 1985, 1980, 1979, 1975, 1973, 1970, 1965, 1962, 1961, 1958, 1957, 1955, 1953, 1951, 1949, 1948, 1926, 1921
1761 SW 6TH AVE	2020, 2017, 2014, 2010, 2000, 1999, 1995, 1992, 1990, 1986, 1985, 1980, 1979, 1975, 1973, 1970, 1965, 1962, 1961, 1958, 1957, 1955, 1953, 1951, 1949, 1948, 1926, 1921
1761 SW 6TH AVE	2020, 2017, 2014, 2005, 2000, 1999, 1995, 1992, 1990, 1986, 1985, 1980, 1979, 1975, 1973, 1970, 1965, 1962, 1961, 1958, 1957, 1955, 1953, 1951, 1949, 1948, 1926, 1921
1761 SW 6TH AVE	2017, 2014, 2010, 2005, 2000, 1999, 1995, 1992, 1990, 1986, 1985, 1980, 1979, 1975, 1973, 1970, 1965, 1962, 1961, 1958, 1957, 1955, 1953, 1951, 1949, 1948, 1926, 1921
1761 SW 6TH AVE	2020, 2017, 2010, 2005, 2000, 1999, 1995, 1992, 1990, 1986, 1985, 1980, 1979, 1975, 1973, 1970, 1965, 1962, 1961, 1958, 1957, 1955, 1953, 1951, 1949, 1948, 1926, 1921
1761 SW 6TH AVE	2020, 2014, 2010, 2005, 2000, 1999, 1995, 1992, 1990, 1986, 1985, 1980, 1979, 1975, 1973, 1970, 1965, 1962, 1961, 1958, 1957, 1955, 1953, 1951, 1949, 1948, 1926, 1921
1761 SW 6TH AVE	2020, 2017, 2014, 2010, 2005, 1999, 1995, 1992, 1990, 1986, 1985, 1980, 1979, 1975, 1973, 1970, 1965, 1962, 1961, 1958, 1957, 1955, 1953, 1951, 1949, 1948, 1926, 1921
1761 SW 6TH AVE	2020, 2017, 2014, 2010, 2005, 2000, 1999, 1992, 1990, 1986, 1985, 1980, 1979, 1975, 1973, 1970, 1965, 1962, 1961, 1958, 1957, 1955, 1953, 1951, 1949, 1948, 1926, 1921
1763 S DIXIE HWY	2020, 2017, 2010, 2005, 2000, 1999, 1995, 1992, 1990, 1986, 1985, 1980, 1979, 1975, 1973, 1970, 1965, 1962, 1961, 1958, 1957, 1955, 1953, 1951, 1949, 1948, 1926, 1921
1763 S DIXIE HWY	2020, 2017, 2014, 2005, 2000, 1999, 1995, 1992, 1990, 1986, 1985, 1980, 1979, 1975, 1973, 1970, 1965, 1962, 1961, 1958, 1957, 1955, 1953, 1951, 1949, 1948, 1926, 1921
1771 SW 7TH AVE	2017, 2014, 2010, 2005, 2000, 1999, 1995, 1992, 1990, 1986, 1985, 1980, 1979, 1975, 1973, 1970, 1965, 1962, 1961, 1958, 1957, 1955, 1953, 1951, 1949, 1948, 1926, 1921
1779 7TH AVE	2020, 2017, 2014, 2010, 2005, 2000, 1995, 1992, 1990, 1986, 1985, 1980, 1979, 1975, 1973, 1970, 1965, 1962, 1961, 1958, 1957, 1955, 1953, 1951, 1949, 1948, 1926, 1921

FINDINGS

Address Researched	Address Not Identified in Research Source
1779 7TH AVE	2020, 2017, 2014, 2010, 2000, 1999, 1995, 1992, 1990, 1986, 1985, 1980, 1979, 1975, 1973, 1970, 1965, 1962, 1961, 1958, 1957, 1955, 1953, 1951, 1949, 1948, 1926, 1921
1780 7TH AVE	2020, 2017, 2014, 2010, 2000, 1999, 1995, 1992, 1990, 1986, 1985, 1980, 1979, 1975, 1973, 1970, 1965, 1962, 1961, 1958, 1957, 1955, 1953, 1951, 1949, 1948, 1926, 1921
1780 7TH AVE	2020, 2017, 2014, 2010, 2005, 2000, 1995, 1992, 1990, 1986, 1985, 1980, 1979, 1975, 1973, 1970, 1965, 1962, 1961, 1958, 1957, 1955, 1953, 1951, 1949, 1948, 1926, 1921
1780 7TH AVE	2020, 2017, 2014, 2010, 2005, 2000, 1999, 1995, 1992, 1986, 1985, 1980, 1979, 1975, 1973, 1970, 1965, 1962, 1961, 1958, 1957, 1955, 1953, 1951, 1949, 1948, 1926, 1921
1780 SW 7TH AVE	2020, 2017, 2014, 2010, 2005, 2000, 1999, 1995, 1990, 1986, 1985, 1980, 1979, 1975, 1973, 1970, 1965, 1962, 1961, 1958, 1957, 1955, 1953, 1951, 1949, 1948, 1926, 1921
1780 SW 7TH AVE	2020, 2017, 2014, 2010, 2005, 2000, 1999, 1992, 1990, 1986, 1985, 1980, 1979, 1975, 1973, 1970, 1965, 1962, 1961, 1958, 1957, 1955, 1953, 1951, 1949, 1948, 1926, 1921
1780 SW 7TH AVE	2020, 2017, 2010, 2005, 2000, 1999, 1995, 1992, 1990, 1986, 1985, 1980, 1979, 1975, 1973, 1970, 1965, 1962, 1961, 1958, 1957, 1955, 1953, 1951, 1949, 1948, 1926, 1921
1781 7TH AVE	2020, 2017, 2014, 2010, 2005, 2000, 1995, 1992, 1990, 1986, 1985, 1980, 1979, 1975, 1973, 1970, 1965, 1962, 1961, 1958, 1957, 1955, 1953, 1951, 1949, 1948, 1926, 1921
1781 7TH AVE	2020, 2017, 2014, 2010, 2000, 1999, 1995, 1992, 1990, 1986, 1985, 1980, 1979, 1975, 1973, 1970, 1965, 1962, 1961, 1958, 1957, 1955, 1953, 1951, 1949, 1948, 1926, 1921
1781 SW 7TH AVE	2017, 2014, 2010, 2005, 2000, 1999, 1995, 1992, 1990, 1986, 1985, 1980, 1979, 1975, 1973, 1970, 1965, 1962, 1961, 1958, 1957, 1955, 1953, 1951, 1949, 1948, 1926, 1921
1790 7TH AVE	2020, 2017, 2014, 2010, 2000, 1999, 1995, 1992, 1990, 1986, 1985, 1980, 1979, 1975, 1973, 1970, 1965, 1962, 1961, 1958, 1957, 1955, 1953, 1951, 1949, 1948, 1926, 1921
1790 SW 7TH AVE	2020, 2017, 2014, 2010, 2005, 2000, 1999, 1992, 1990, 1986, 1985, 1980, 1979, 1975, 1973, 1970, 1965, 1962, 1961, 1958, 1957, 1955, 1953, 1951, 1949, 1948, 1926, 1921
1800 6TH AVE	2020, 2017, 2014, 2010, 2000, 1999, 1995, 1992, 1990, 1986, 1985, 1980, 1979, 1975, 1973, 1970, 1965, 1962, 1961, 1958, 1957, 1955, 1953, 1951, 1949, 1948, 1926, 1921
1800 6TH AVE	2020, 2017, 2014, 2010, 2005, 2000, 1999, 1995, 1992, 1986, 1985, 1980, 1979, 1975, 1973, 1970, 1965, 1962, 1961, 1958, 1957, 1955, 1953, 1951, 1949, 1948, 1926, 1921
1800 7TH AVE	2020, 2017, 2014, 2010, 2005, 2000, 1999, 1995, 1992, 1990, 1986, 1985, 1979, 1975, 1973, 1970, 1965, 1962, 1961, 1958, 1957, 1955, 1953, 1951, 1949, 1948, 1926, 1921
1800 7TH AVE	2020, 2017, 2014, 2010, 2005, 2000, 1995, 1992, 1990, 1986, 1985, 1980, 1979, 1975, 1973, 1970, 1965, 1962, 1961, 1958, 1957, 1955, 1953, 1951, 1949, 1948, 1926, 1921

FINDINGS

Address Researched	Address Not Identified in Research Source
1800 7TH AVE	2020, 2017, 2014, 2010, 2000, 1999, 1995, 1992, 1990, 1986, 1985, 1980, 1979, 1975, 1973, 1970, 1965, 1962, 1961, 1958, 1957, 1955, 1953, 1951, 1949, 1948, 1926, 1921
1800 DIXIE HWY	2020, 2017, 2014, 2010, 2000, 1999, 1995, 1992, 1990, 1986, 1985, 1980, 1979, 1975, 1973, 1970, 1965, 1962, 1961, 1958, 1957, 1955, 1953, 1951, 1949, 1948, 1926, 1921
1800 DIXIE HWY	2020, 2017, 2014, 2010, 2005, 2000, 1999, 1995, 1992, 1990, 1986, 1985, 1979, 1975, 1973, 1970, 1965, 1962, 1961, 1958, 1957, 1955, 1953, 1951, 1949, 1948, 1926, 1921
1800 SW 6TH AVE	2020, 2017, 2014, 2010, 2005, 2000, 1999, 1995, 1990, 1986, 1985, 1980, 1979, 1975, 1973, 1970, 1965, 1962, 1961, 1958, 1957, 1955, 1953, 1951, 1949, 1948, 1926, 1921
1800 SW 6TH AVE	2020, 2017, 2014, 2010, 2005, 1999, 1995, 1992, 1990, 1986, 1985, 1980, 1979, 1975, 1973, 1970, 1965, 1962, 1961, 1958, 1957, 1955, 1953, 1951, 1949, 1948, 1926, 1921
1800 SW 6TH AVE	2020, 2017, 2014, 2010, 2005, 2000, 1999, 1992, 1990, 1986, 1985, 1980, 1979, 1975, 1973, 1970, 1965, 1962, 1961, 1958, 1957, 1955, 1953, 1951, 1949, 1948, 1926, 1921
1800 SW 6TH AVE	2020, 2017, 2014, 2010, 2000, 1999, 1995, 1992, 1990, 1986, 1985, 1980, 1979, 1975, 1973, 1970, 1965, 1962, 1961, 1958, 1957, 1955, 1953, 1951, 1949, 1948, 1926, 1921
1800 SW 6TH AVE	2020, 2017, 2014, 2005, 2000, 1999, 1995, 1992, 1990, 1986, 1985, 1980, 1979, 1975, 1973, 1970, 1965, 1962, 1961, 1958, 1957, 1955, 1953, 1951, 1949, 1948, 1926, 1921
1800 SW 6TH AVE	2017, 2014, 2010, 2005, 2000, 1999, 1995, 1992, 1990, 1986, 1985, 1980, 1979, 1975, 1973, 1970, 1965, 1962, 1961, 1958, 1957, 1955, 1953, 1951, 1949, 1948, 1926, 1921
1800 SW 6TH AVE	2020, 2014, 2010, 2005, 2000, 1999, 1995, 1992, 1990, 1986, 1985, 1980, 1979, 1975, 1973, 1970, 1965, 1962, 1961, 1958, 1957, 1955, 1953, 1951, 1949, 1948, 1926, 1921
1800 SW 6TH AVE	2020, 2017, 2010, 2005, 2000, 1999, 1995, 1992, 1990, 1986, 1985, 1980, 1979, 1975, 1973, 1970, 1965, 1962, 1961, 1958, 1957, 1955, 1953, 1951, 1949, 1948, 1926, 1921
1800 SW 7TH AVE	2020, 2017, 2014, 2010, 2000, 1999, 1995, 1992, 1990, 1986, 1985, 1980, 1979, 1975, 1973, 1970, 1965, 1962, 1961, 1958, 1957, 1955, 1953, 1951, 1949, 1948, 1926, 1921
1801 6TH AVE	2020, 2017, 2014, 2010, 2005, 2000, 1995, 1992, 1990, 1986, 1985, 1980, 1979, 1975, 1973, 1970, 1965, 1962, 1961, 1958, 1957, 1955, 1953, 1951, 1949, 1948, 1926, 1921
1801 6TH AVE	2020, 2017, 2014, 2010, 2000, 1999, 1995, 1992, 1990, 1986, 1985, 1980, 1979, 1975, 1973, 1970, 1965, 1962, 1961, 1958, 1957, 1955, 1953, 1951, 1949, 1948, 1926, 1921
1801 6TH AVE	2020, 2017, 2014, 2010, 2005, 2000, 1999, 1995, 1992, 1986, 1985, 1980, 1979, 1975, 1973, 1970, 1965, 1962, 1961, 1958, 1957, 1955, 1953, 1951, 1949, 1948, 1926, 1921
1801 6TH AVE	2020, 2017, 2014, 2010, 2005, 2000, 1999, 1995, 1992, 1990, 1986, 1985, 1979, 1975, 1973, 1970, 1965, 1962, 1961, 1958, 1957, 1955, 1953, 1951, 1949, 1948, 1926, 1921

FINDINGS

Address Researched	Address Not Identified in Research Source
1801 7TH AVE	2020, 2017, 2014, 2010, 2005, 2000, 1999, 1995, 1992, 1990, 1986, 1985, 1979, 1975, 1973, 1970, 1965, 1962, 1961, 1958, 1957, 1955, 1953, 1951, 1949, 1948, 1926, 1921
1801 7TH AVE	2020, 2017, 2014, 2010, 2005, 2000, 1999, 1995, 1992, 1986, 1985, 1980, 1979, 1975, 1973, 1970, 1965, 1962, 1961, 1958, 1957, 1955, 1953, 1951, 1949, 1948, 1926, 1921
1801 7TH AVE	2020, 2017, 2014, 2010, 2005, 2000, 1995, 1992, 1990, 1986, 1985, 1980, 1979, 1975, 1973, 1970, 1965, 1962, 1961, 1958, 1957, 1955, 1953, 1951, 1949, 1948, 1926, 1921
1801 7TH AVE	2020, 2017, 2014, 2010, 2000, 1999, 1995, 1992, 1990, 1986, 1985, 1980, 1979, 1975, 1973, 1970, 1965, 1962, 1961, 1958, 1957, 1955, 1953, 1951, 1949, 1948, 1926, 1921
1801 DIIE HWY	2020, 2017, 2014, 2010, 2005, 2000, 1999, 1995, 1992, 1986, 1985, 1980, 1979, 1975, 1973, 1970, 1965, 1962, 1961, 1958, 1957, 1955, 1953, 1951, 1949, 1948, 1926, 1921
1801 DIXE HWY	2020, 2017, 2014, 2010, 2005, 2000, 1999, 1995, 1992, 1986, 1985, 1980, 1979, 1975, 1973, 1970, 1965, 1962, 1961, 1958, 1957, 1955, 1953, 1951, 1949, 1948, 1926, 1921
1801 DIXE HWY	2020, 2017, 2014, 2010, 2005, 2000, 1999, 1995, 1992, 1990, 1986, 1985, 1979, 1975, 1973, 1970, 1965, 1962, 1961, 1958, 1957, 1955, 1953, 1951, 1949, 1948, 1926, 1921
1801 DIXI HWY	2020, 2017, 2014, 2010, 2005, 2000, 1999, 1995, 1992, 1986, 1985, 1980, 1979, 1975, 1973, 1970, 1965, 1962, 1961, 1958, 1957, 1955, 1953, 1951, 1949, 1948, 1926, 1921
1801 DIXIE HWY	2020, 2017, 2014, 2010, 2005, 2000, 1999, 1995, 1992, 1986, 1985, 1980, 1979, 1975, 1973, 1970, 1965, 1962, 1961, 1958, 1957, 1955, 1953, 1951, 1949, 1948, 1926, 1921
1801 DIXIE HWY	2020, 2017, 2014, 2010, 2005, 2000, 1999, 1995, 1992, 1990, 1986, 1985, 1979, 1975, 1973, 1970, 1965, 1962, 1961, 1958, 1957, 1955, 1953, 1951, 1949, 1948, 1926, 1921
1801 DIXIE HWY	2020, 2017, 2014, 2010, 2000, 1999, 1995, 1992, 1990, 1986, 1985, 1980, 1979, 1975, 1973, 1970, 1965, 1962, 1961, 1958, 1957, 1955, 1953, 1951, 1949, 1948, 1926, 1921
1801 DIXIE HWY	2020, 2017, 2014, 2010, 2005, 2000, 1995, 1992, 1990, 1986, 1985, 1980, 1979, 1975, 1973, 1970, 1965, 1962, 1961, 1958, 1957, 1955, 1953, 1951, 1949, 1948, 1926, 1921
1801 S DIXIE HWY	2020, 2017, 2014, 2010, 2005, 2000, 1999, 1992, 1990, 1986, 1985, 1980, 1979, 1975, 1973, 1970, 1965, 1962, 1961, 1958, 1957, 1955, 1953, 1951, 1949, 1948, 1926, 1921
1801 S DIXIE HWY	2020, 2017, 2014, 2010, 2000, 1999, 1995, 1992, 1990, 1986, 1985, 1980, 1979, 1975, 1973, 1970, 1965, 1962, 1961, 1958, 1957, 1955, 1953, 1951, 1949, 1948, 1926, 1921
1801 S DIXIE HWY	2020, 2017, 2014, 2010, 2005, 1999, 1995, 1992, 1990, 1986, 1985, 1980, 1979, 1975, 1973, 1970, 1965, 1962, 1961, 1958, 1957, 1955, 1953, 1951, 1949, 1948, 1926, 1921
1801 S DIXIE HWY	2020, 2017, 2014, 2005, 2000, 1999, 1995, 1992, 1990, 1986, 1985, 1980, 1979, 1975, 1973, 1970, 1965, 1962, 1961, 1958, 1957, 1955, 1953, 1951, 1949, 1948, 1926, 1921

FINDINGS

Address Researched	Address Not Identified in Research Source
1801 S DIXIE HWY	2020, 2017, 2010, 2005, 2000, 1999, 1995, 1992, 1990, 1986, 1985, 1980, 1979, 1975, 1973, 1970, 1965, 1962, 1961, 1958, 1957, 1955, 1953, 1951, 1949, 1948, 1926, 1921
1801 S DIXIE HWY	2020, 2014, 2010, 2005, 2000, 1999, 1995, 1992, 1990, 1986, 1985, 1980, 1979, 1975, 1973, 1970, 1965, 1962, 1961, 1958, 1957, 1955, 1953, 1951, 1949, 1948, 1926, 1921
1801 S DIXIE HWY	2020, 2017, 2014, 2010, 2005, 2000, 1999, 1995, 1990, 1986, 1985, 1980, 1979, 1975, 1973, 1970, 1965, 1962, 1961, 1958, 1957, 1955, 1953, 1951, 1949, 1948, 1926, 1921
1801 SW 6TH AVE	2020, 2017, 2014, 2010, 2005, 2000, 1999, 1995, 1990, 1986, 1985, 1980, 1979, 1975, 1973, 1970, 1965, 1962, 1961, 1958, 1957, 1955, 1953, 1951, 1949, 1948, 1926, 1921
1801 SW 6TH AVE	2020, 2014, 2010, 2005, 2000, 1999, 1995, 1992, 1990, 1986, 1985, 1980, 1979, 1975, 1973, 1970, 1965, 1962, 1961, 1958, 1957, 1955, 1953, 1951, 1949, 1948, 1926, 1921
1801 SW 6TH AVE	2020, 2017, 2010, 2005, 2000, 1999, 1995, 1992, 1990, 1986, 1985, 1980, 1979, 1975, 1973, 1970, 1965, 1962, 1961, 1958, 1957, 1955, 1953, 1951, 1949, 1948, 1926, 1921
1801 SW 6TH AVE	2017, 2014, 2010, 2005, 2000, 1999, 1995, 1992, 1990, 1986, 1985, 1980, 1979, 1975, 1973, 1970, 1965, 1962, 1961, 1958, 1957, 1955, 1953, 1951, 1949, 1948, 1926, 1921
1801 SW 6TH AVE	2020, 2017, 2014, 2005, 2000, 1999, 1995, 1992, 1990, 1986, 1985, 1980, 1979, 1975, 1973, 1970, 1965, 1962, 1961, 1958, 1957, 1955, 1953, 1951, 1949, 1948, 1926, 1921
1801 SW 6TH AVE	2020, 2017, 2014, 2010, 2000, 1999, 1995, 1992, 1990, 1986, 1985, 1980, 1979, 1975, 1973, 1970, 1965, 1962, 1961, 1958, 1957, 1955, 1953, 1951, 1949, 1948, 1926, 1921
1801 SW 6TH AVE	2020, 2017, 2014, 2010, 2005, 1999, 1995, 1992, 1990, 1986, 1985, 1980, 1979, 1975, 1973, 1970, 1965, 1962, 1961, 1958, 1957, 1955, 1953, 1951, 1949, 1948, 1926, 1921
1801 SW 6TH AVE	2020, 2017, 2014, 2010, 2005, 2000, 1999, 1992, 1990, 1986, 1985, 1980, 1979, 1975, 1973, 1970, 1965, 1962, 1961, 1958, 1957, 1955, 1953, 1951, 1949, 1948, 1926, 1921
1801 SW 7TH AVE	2020, 2017, 2014, 2010, 2005, 2000, 1999, 1992, 1990, 1986, 1985, 1980, 1979, 1975, 1973, 1970, 1965, 1962, 1961, 1958, 1957, 1955, 1953, 1951, 1949, 1948, 1926, 1921
1801 SW 7TH AVE	2020, 2017, 2014, 2005, 2000, 1999, 1995, 1992, 1990, 1986, 1985, 1980, 1979, 1975, 1973, 1970, 1965, 1962, 1961, 1958, 1957, 1955, 1953, 1951, 1949, 1948, 1926, 1921
1801 SW 7TH AVE	2020, 2017, 2014, 2010, 2005, 1999, 1995, 1992, 1990, 1986, 1985, 1980, 1979, 1975, 1973, 1970, 1965, 1962, 1961, 1958, 1957, 1955, 1953, 1951, 1949, 1948, 1926, 1921
1801 SW 7TH AVE	2020, 2017, 2014, 2010, 2000, 1999, 1995, 1992, 1990, 1986, 1985, 1980, 1979, 1975, 1973, 1970, 1965, 1962, 1961, 1958, 1957, 1955, 1953, 1951, 1949, 1948, 1926, 1921
1801 SW 7TH AVE	2020, 2017, 2010, 2005, 2000, 1999, 1995, 1992, 1990, 1986, 1985, 1980, 1979, 1975, 1973, 1970, 1965, 1962, 1961, 1958, 1957, 1955, 1953, 1951, 1949, 1948, 1926, 1921

FINDINGS

Address Researched	Address Not Identified in Research Source
1801 SW 7TH AVE	2020, 2014, 2010, 2005, 2000, 1999, 1995, 1992, 1990, 1986, 1985, 1980, 1979, 1975, 1973, 1970, 1965, 1962, 1961, 1958, 1957, 1955, 1953, 1951, 1949, 1948, 1926, 1921
1801 SW 7TH AVE	2017, 2014, 2010, 2005, 2000, 1999, 1995, 1992, 1990, 1986, 1985, 1980, 1979, 1975, 1973, 1970, 1965, 1962, 1961, 1958, 1957, 1955, 1953, 1951, 1949, 1948, 1926, 1921
1801 SW 7TH AVE	2020, 2017, 2014, 2010, 2005, 2000, 1999, 1995, 1990, 1986, 1985, 1980, 1979, 1975, 1973, 1970, 1965, 1962, 1961, 1958, 1957, 1955, 1953, 1951, 1949, 1948, 1926, 1921
1802 7TH AVE	2020, 2017, 2014, 2010, 2000, 1999, 1995, 1992, 1990, 1986, 1985, 1980, 1979, 1975, 1973, 1970, 1965, 1962, 1961, 1958, 1957, 1955, 1953, 1951, 1949, 1948, 1926, 1921
1802 7TH AVE	2020, 2017, 2014, 2010, 2005, 2000, 1995, 1992, 1990, 1986, 1985, 1980, 1979, 1975, 1973, 1970, 1965, 1962, 1961, 1958, 1957, 1955, 1953, 1951, 1949, 1948, 1926, 1921
1802 DIXIE HWY	2020, 2017, 2014, 2010, 2000, 1999, 1995, 1992, 1990, 1986, 1985, 1980, 1979, 1975, 1973, 1970, 1965, 1962, 1961, 1958, 1957, 1955, 1953, 1951, 1949, 1948, 1926, 1921
1802 SW 7TH AVE	2020, 2017, 2014, 2010, 2005, 2000, 1999, 1992, 1990, 1986, 1985, 1980, 1979, 1975, 1973, 1970, 1965, 1962, 1961, 1958, 1957, 1955, 1953, 1951, 1949, 1948, 1926, 1921
1802 SW 7TH AVE	2017, 2014, 2010, 2005, 2000, 1999, 1995, 1992, 1990, 1986, 1985, 1980, 1979, 1975, 1973, 1970, 1965, 1962, 1961, 1958, 1957, 1955, 1953, 1951, 1949, 1948, 1926, 1921
1802 SW 7TH AVE	2020, 2014, 2010, 2005, 2000, 1999, 1995, 1992, 1990, 1986, 1985, 1980, 1979, 1975, 1973, 1970, 1965, 1962, 1961, 1958, 1957, 1955, 1953, 1951, 1949, 1948, 1926, 1921
1802 SW 7TH AVE	2020, 2017, 2010, 2005, 2000, 1999, 1995, 1992, 1990, 1986, 1985, 1980, 1979, 1975, 1973, 1970, 1965, 1962, 1961, 1958, 1957, 1955, 1953, 1951, 1949, 1948, 1926, 1921
1803 DIXIE HWY	2020, 2017, 2014, 2010, 2000, 1999, 1995, 1992, 1990, 1986, 1985, 1980, 1979, 1975, 1973, 1970, 1965, 1962, 1961, 1958, 1957, 1955, 1953, 1951, 1949, 1948, 1926, 1921
1804 DIXIE HWY	2020, 2017, 2014, 2010, 2000, 1999, 1995, 1992, 1990, 1986, 1985, 1980, 1979, 1975, 1973, 1970, 1965, 1962, 1961, 1958, 1957, 1955, 1953, 1951, 1949, 1948, 1926, 1921
1804 DIXIE HWY	2020, 2017, 2014, 2010, 2005, 2000, 1995, 1992, 1990, 1986, 1985, 1980, 1979, 1975, 1973, 1970, 1965, 1962, 1961, 1958, 1957, 1955, 1953, 1951, 1949, 1948, 1926, 1921
1804 DIXIE HWY	2020, 2017, 2014, 2010, 2005, 2000, 1999, 1995, 1992, 1986, 1985, 1980, 1979, 1975, 1973, 1970, 1965, 1962, 1961, 1958, 1957, 1955, 1953, 1951, 1949, 1948, 1926, 1921
1804 S DIXIE HWY	2020, 2017, 2014, 2010, 2005, 1999, 1995, 1992, 1990, 1986, 1985, 1980, 1979, 1975, 1973, 1970, 1965, 1962, 1961, 1958, 1957, 1955, 1953, 1951, 1949, 1948, 1926, 1921
1804 SW 7TH AVE	2017, 2014, 2010, 2005, 2000, 1999, 1995, 1992, 1990, 1986, 1985, 1980, 1979, 1975, 1973, 1970, 1965, 1962, 1961, 1958, 1957, 1955, 1953, 1951, 1949, 1948, 1926, 1921

FINDINGS

Address Researched	Address Not Identified in Research Source
1804 SW 7TH AVE	2020, 2017, 2014, 2010, 2005, 2000, 1999, 1995, 1990, 1986, 1985, 1980, 1979, 1975, 1973, 1970, 1965, 1962, 1961, 1958, 1957, 1955, 1953, 1951, 1949, 1948, 1926, 1921
1805 DIXIE HWY	2020, 2017, 2014, 2010, 2000, 1999, 1995, 1992, 1990, 1986, 1985, 1980, 1979, 1975, 1973, 1970, 1965, 1962, 1961, 1958, 1957, 1955, 1953, 1951, 1949, 1948, 1926, 1921
1805 S DIXIE HWY	2020, 2017, 2014, 2010, 2005, 1999, 1995, 1992, 1990, 1986, 1985, 1980, 1979, 1975, 1973, 1970, 1965, 1962, 1961, 1958, 1957, 1955, 1953, 1951, 1949, 1948, 1926, 1921
1806 7TH AVE	2020, 2017, 2014, 2010, 2000, 1999, 1995, 1992, 1990, 1986, 1985, 1980, 1979, 1975, 1973, 1970, 1965, 1962, 1961, 1958, 1957, 1955, 1953, 1951, 1949, 1948, 1926, 1921
1806 7TH AVE	2020, 2017, 2014, 2010, 2005, 2000, 1995, 1992, 1990, 1986, 1985, 1980, 1979, 1975, 1973, 1970, 1965, 1962, 1961, 1958, 1957, 1955, 1953, 1951, 1949, 1948, 1926, 1921
1806 7TH AVE	2020, 2017, 2014, 2010, 2005, 2000, 1999, 1995, 1992, 1986, 1985, 1980, 1979, 1975, 1973, 1970, 1965, 1962, 1961, 1958, 1957, 1955, 1953, 1951, 1949, 1948, 1926, 1921
1806 DIXIE HWY	2020, 2017, 2014, 2010, 2000, 1999, 1995, 1992, 1990, 1986, 1985, 1980, 1979, 1975, 1973, 1970, 1965, 1962, 1961, 1958, 1957, 1955, 1953, 1951, 1949, 1948, 1926, 1921
1806 SW 7TH AVE	2020, 2017, 2014, 2010, 2000, 1999, 1995, 1992, 1990, 1986, 1985, 1980, 1979, 1975, 1973, 1970, 1965, 1962, 1961, 1958, 1957, 1955, 1953, 1951, 1949, 1948, 1926, 1921
1806 SW 7TH AVE	2020, 2017, 2014, 2010, 2005, 1999, 1995, 1992, 1990, 1986, 1985, 1980, 1979, 1975, 1973, 1970, 1965, 1962, 1961, 1958, 1957, 1955, 1953, 1951, 1949, 1948, 1926, 1921
1806 SW 7TH AVE	2020, 2017, 2014, 2005, 2000, 1999, 1995, 1992, 1990, 1986, 1985, 1980, 1979, 1975, 1973, 1970, 1965, 1962, 1961, 1958, 1957, 1955, 1953, 1951, 1949, 1948, 1926, 1921
1806 SW 7TH AVE	2020, 2017, 2014, 2010, 2005, 2000, 1999, 1995, 1990, 1986, 1985, 1980, 1979, 1975, 1973, 1970, 1965, 1962, 1961, 1958, 1957, 1955, 1953, 1951, 1949, 1948, 1926, 1921
1807 DIXIE HWY	2020, 2017, 2014, 2010, 2000, 1999, 1995, 1992, 1990, 1986, 1985, 1980, 1979, 1975, 1973, 1970, 1965, 1962, 1961, 1958, 1957, 1955, 1953, 1951, 1949, 1948, 1926, 1921
1808 7TH AVE	2020, 2017, 2014, 2010, 2000, 1999, 1995, 1992, 1990, 1986, 1985, 1980, 1979, 1975, 1973, 1970, 1965, 1962, 1961, 1958, 1957, 1955, 1953, 1951, 1949, 1948, 1926, 1921
1808 7TH AVE	2020, 2017, 2014, 2010, 2005, 2000, 1995, 1992, 1990, 1986, 1985, 1980, 1979, 1975, 1973, 1970, 1965, 1962, 1961, 1958, 1957, 1955, 1953, 1951, 1949, 1948, 1926, 1921
1808 SW 7TH AVE	2020, 2017, 2014, 2010, 2005, 1999, 1995, 1992, 1990, 1986, 1985, 1980, 1979, 1975, 1973, 1970, 1965, 1962, 1961, 1958, 1957, 1955, 1953, 1951, 1949, 1948, 1926, 1921
1808 SW 7TH AVE	2020, 2017, 2014, 2010, 2005, 2000, 1999, 1995, 1990, 1986, 1985, 1980, 1979, 1975, 1973, 1970, 1965, 1962, 1961, 1958, 1957, 1955, 1953, 1951, 1949, 1948, 1926, 1921

FINDINGS

Address Researched	Address Not Identified in Research Source
1809 DIXIE HWY	2020, 2017, 2014, 2010, 2000, 1999, 1995, 1992, 1990, 1986, 1985, 1980, 1979, 1975, 1973, 1970, 1965, 1962, 1961, 1958, 1957, 1955, 1953, 1951, 1949, 1948, 1926, 1921
1810 6TH AVE	2020, 2017, 2014, 2010, 2005, 2000, 1995, 1992, 1990, 1986, 1985, 1980, 1979, 1975, 1973, 1970, 1965, 1962, 1961, 1958, 1957, 1955, 1953, 1951, 1949, 1948, 1926, 1921
1810 6TH AVE	2020, 2017, 2014, 2010, 2000, 1999, 1995, 1992, 1990, 1986, 1985, 1980, 1979, 1975, 1973, 1970, 1965, 1962, 1961, 1958, 1957, 1955, 1953, 1951, 1949, 1948, 1926, 1921
1810 6TH AVE	2020, 2017, 2014, 2010, 2005, 2000, 1999, 1995, 1992, 1986, 1985, 1980, 1979, 1975, 1973, 1970, 1965, 1962, 1961, 1958, 1957, 1955, 1953, 1951, 1949, 1948, 1926, 1921
1810 6TH AVE	2020, 2017, 2014, 2010, 2005, 2000, 1999, 1995, 1992, 1990, 1986, 1985, 1979, 1975, 1973, 1970, 1965, 1962, 1961, 1958, 1957, 1955, 1953, 1951, 1949, 1948, 1926, 1921
1810 7TH AVE	2020, 2017, 2014, 2010, 2005, 2000, 1999, 1995, 1992, 1986, 1985, 1980, 1979, 1975, 1973, 1970, 1965, 1962, 1961, 1958, 1957, 1955, 1953, 1951, 1949, 1948, 1926, 1921
1810 7TH AVE	2020, 2017, 2014, 2010, 2005, 2000, 1995, 1992, 1990, 1986, 1985, 1980, 1979, 1975, 1973, 1970, 1965, 1962, 1961, 1958, 1957, 1955, 1953, 1951, 1949, 1948, 1926, 1921
1810 DIXIE HWY	2020, 2017, 2014, 2010, 2000, 1999, 1995, 1992, 1990, 1986, 1985, 1980, 1979, 1975, 1973, 1970, 1965, 1962, 1961, 1958, 1957, 1955, 1953, 1951, 1949, 1948, 1926, 1921
1810 SW 6TH AVE	2020, 2017, 2014, 2010, 2005, 1999, 1995, 1992, 1990, 1986, 1985, 1980, 1979, 1975, 1973, 1970, 1965, 1962, 1961, 1958, 1957, 1955, 1953, 1951, 1949, 1948, 1926, 1921
1810 SW 6TH AVE	2020, 2017, 2014, 2010, 2005, 2000, 1999, 1992, 1990, 1986, 1985, 1980, 1979, 1975, 1973, 1970, 1965, 1962, 1961, 1958, 1957, 1955, 1953, 1951, 1949, 1948, 1926, 1921
1810 SW 6TH AVE	2020, 2017, 2014, 2010, 2000, 1999, 1995, 1992, 1990, 1986, 1985, 1980, 1979, 1975, 1973, 1970, 1965, 1962, 1961, 1958, 1957, 1955, 1953, 1951, 1949, 1948, 1926, 1921
1810 SW 6TH AVE	2020, 2017, 2014, 2005, 2000, 1999, 1995, 1992, 1990, 1986, 1985, 1980, 1979, 1975, 1973, 1970, 1965, 1962, 1961, 1958, 1957, 1955, 1953, 1951, 1949, 1948, 1926, 1921
1810 SW 6TH AVE	2017, 2014, 2010, 2005, 2000, 1999, 1995, 1992, 1990, 1986, 1985, 1980, 1979, 1975, 1973, 1970, 1965, 1962, 1961, 1958, 1957, 1955, 1953, 1951, 1949, 1948, 1926, 1921
1810 SW 6TH AVE	2020, 2017, 2010, 2005, 2000, 1999, 1995, 1992, 1990, 1986, 1985, 1980, 1979, 1975, 1973, 1970, 1965, 1962, 1961, 1958, 1957, 1955, 1953, 1951, 1949, 1948, 1926, 1921
1810 SW 6TH AVE	2020, 2014, 2010, 2005, 2000, 1999, 1995, 1992, 1990, 1986, 1985, 1980, 1979, 1975, 1973, 1970, 1965, 1962, 1961, 1958, 1957, 1955, 1953, 1951, 1949, 1948, 1926, 1921
1810 SW 6TH AVE	2020, 2017, 2014, 2010, 2005, 2000, 1999, 1995, 1990, 1986, 1985, 1980, 1979, 1975, 1973, 1970, 1965, 1962, 1961, 1958, 1957, 1955, 1953, 1951, 1949, 1948, 1926, 1921

FINDINGS

Address Researched	Address Not Identified in Research Source
1810 SW 7TH AVE	2017, 2014, 2010, 2005, 2000, 1999, 1995, 1992, 1990, 1986, 1985, 1980, 1979, 1975, 1973, 1970, 1965, 1962, 1961, 1958, 1957, 1955, 1953, 1951, 1949, 1948, 1926, 1921
1810 SW 7TH AVE	2020, 2017, 2014, 2010, 2005, 2000, 1999, 1992, 1990, 1986, 1985, 1980, 1979, 1975, 1973, 1970, 1965, 1962, 1961, 1958, 1957, 1955, 1953, 1951, 1949, 1948, 1926, 1921
1810 SW 7TH AVE	2020, 2017, 2014, 2010, 2005, 1999, 1995, 1992, 1990, 1986, 1985, 1980, 1979, 1975, 1973, 1970, 1965, 1962, 1961, 1958, 1957, 1955, 1953, 1951, 1949, 1948, 1926, 1921
1811 6TH AVE	2020, 2017, 2014, 2010, 2005, 2000, 1995, 1992, 1990, 1986, 1985, 1980, 1979, 1975, 1973, 1970, 1965, 1962, 1961, 1958, 1957, 1955, 1953, 1951, 1949, 1948, 1926, 1921
1811 6TH AVE	2020, 2017, 2014, 2010, 2000, 1999, 1995, 1992, 1990, 1986, 1985, 1980, 1979, 1975, 1973, 1970, 1965, 1962, 1961, 1958, 1957, 1955, 1953, 1951, 1949, 1948, 1926, 1921
1811 6TH AVE	2020, 2017, 2014, 2010, 2005, 2000, 1999, 1995, 1992, 1986, 1985, 1980, 1979, 1975, 1973, 1970, 1965, 1962, 1961, 1958, 1957, 1955, 1953, 1951, 1949, 1948, 1926, 1921
1811 6TH AVE	2020, 2017, 2014, 2010, 2005, 2000, 1999, 1995, 1992, 1990, 1986, 1985, 1979, 1975, 1973, 1970, 1965, 1962, 1961, 1958, 1957, 1955, 1953, 1951, 1949, 1948, 1926, 1921
1811 DIXIE HWY	2020, 2017, 2014, 2010, 2005, 2000, 1999, 1995, 1992, 1986, 1985, 1980, 1979, 1975, 1973, 1970, 1965, 1962, 1961, 1958, 1957, 1955, 1953, 1951, 1949, 1948, 1926, 1921
1811 DIXIE HWY	2020, 2017, 2014, 2010, 2005, 2000, 1995, 1992, 1990, 1986, 1985, 1980, 1979, 1975, 1973, 1970, 1965, 1962, 1961, 1958, 1957, 1955, 1953, 1951, 1949, 1948, 1926, 1921
1811 DIXIE HWY	2020, 2017, 2014, 2010, 2000, 1999, 1995, 1992, 1990, 1986, 1985, 1980, 1979, 1975, 1973, 1970, 1965, 1962, 1961, 1958, 1957, 1955, 1953, 1951, 1949, 1948, 1926, 1921
1811 S DIXIE HWY	2020, 2017, 2014, 2010, 2000, 1999, 1995, 1992, 1990, 1986, 1985, 1980, 1979, 1975, 1973, 1970, 1965, 1962, 1961, 1958, 1957, 1955, 1953, 1951, 1949, 1948, 1926, 1921
1811 S DIXIE HWY	2020, 2017, 2014, 2010, 2005, 1999, 1995, 1992, 1990, 1986, 1985, 1980, 1979, 1975, 1973, 1970, 1965, 1962, 1961, 1958, 1957, 1955, 1953, 1951, 1949, 1948, 1926, 1921
1811 S DIXIE HWY	2017, 2014, 2010, 2005, 2000, 1999, 1995, 1992, 1990, 1986, 1985, 1980, 1979, 1975, 1973, 1970, 1965, 1962, 1961, 1958, 1957, 1955, 1953, 1951, 1949, 1948, 1926, 1921
1811 S DIXIE HWY	2020, 2014, 2010, 2005, 2000, 1999, 1995, 1992, 1990, 1986, 1985, 1980, 1979, 1975, 1973, 1970, 1965, 1962, 1961, 1958, 1957, 1955, 1953, 1951, 1949, 1948, 1926, 1921
1811 S DIXIE HWY	2020, 2017, 2014, 2010, 2005, 2000, 1999, 1995, 1990, 1986, 1985, 1980, 1979, 1975, 1973, 1970, 1965, 1962, 1961, 1958, 1957, 1955, 1953, 1951, 1949, 1948, 1926, 1921
1811 SW 6TH AVE	2020, 2017, 2014, 2010, 2005, 2000, 1999, 1995, 1990, 1986, 1985, 1980, 1979, 1975, 1973, 1970, 1965, 1962, 1961, 1958, 1957, 1955, 1953, 1951, 1949, 1948, 1926, 1921

FINDINGS

Address Researched	Address Not Identified in Research Source
1811 SW 6TH AVE	2020, 2014, 2010, 2005, 2000, 1999, 1995, 1992, 1990, 1986, 1985, 1980, 1979, 1975, 1973, 1970, 1965, 1962, 1961, 1958, 1957, 1955, 1953, 1951, 1949, 1948, 1926, 1921
1811 SW 6TH AVE	2020, 2017, 2010, 2005, 2000, 1999, 1995, 1992, 1990, 1986, 1985, 1980, 1979, 1975, 1973, 1970, 1965, 1962, 1961, 1958, 1957, 1955, 1953, 1951, 1949, 1948, 1926, 1921
1811 SW 6TH AVE	2017, 2014, 2010, 2005, 2000, 1999, 1995, 1992, 1990, 1986, 1985, 1980, 1979, 1975, 1973, 1970, 1965, 1962, 1961, 1958, 1957, 1955, 1953, 1951, 1949, 1948, 1926, 1921
1811 SW 6TH AVE	2020, 2017, 2014, 2010, 2000, 1999, 1995, 1992, 1990, 1986, 1985, 1980, 1979, 1975, 1973, 1970, 1965, 1962, 1961, 1958, 1957, 1955, 1953, 1951, 1949, 1948, 1926, 1921
1811 SW 6TH AVE	2020, 2017, 2014, 2005, 2000, 1999, 1995, 1992, 1990, 1986, 1985, 1980, 1979, 1975, 1973, 1970, 1965, 1962, 1961, 1958, 1957, 1955, 1953, 1951, 1949, 1948, 1926, 1921
1811 SW 6TH AVE	2020, 2017, 2014, 2010, 2005, 1999, 1995, 1992, 1990, 1986, 1985, 1980, 1979, 1975, 1973, 1970, 1965, 1962, 1961, 1958, 1957, 1955, 1953, 1951, 1949, 1948, 1926, 1921
1811 SW 6TH AVE	2020, 2017, 2014, 2010, 2005, 2000, 1999, 1992, 1990, 1986, 1985, 1980, 1979, 1975, 1973, 1970, 1965, 1962, 1961, 1958, 1957, 1955, 1953, 1951, 1949, 1948, 1926, 1921
1811-71 DIXIE HWY	2020, 2017, 2014, 2010, 2005, 2000, 1995, 1992, 1990, 1986, 1985, 1980, 1979, 1975, 1973, 1970, 1965, 1962, 1961, 1958, 1957, 1955, 1953, 1951, 1949, 1948, 1926, 1921
1812 DIXIE HWY	2020, 2017, 2014, 2010, 2000, 1999, 1995, 1992, 1990, 1986, 1985, 1980, 1979, 1975, 1973, 1970, 1965, 1962, 1961, 1958, 1957, 1955, 1953, 1951, 1949, 1948, 1926, 1921
1813 DIXIE HWY	2020, 2017, 2014, 2010, 2000, 1999, 1995, 1992, 1990, 1986, 1985, 1980, 1979, 1975, 1973, 1970, 1965, 1962, 1961, 1958, 1957, 1955, 1953, 1951, 1949, 1948, 1926, 1921
1813 S DIXIE HWY	2020, 2017, 2014, 2010, 2000, 1999, 1995, 1992, 1990, 1986, 1985, 1980, 1979, 1975, 1973, 1970, 1965, 1962, 1961, 1958, 1957, 1955, 1953, 1951, 1949, 1948, 1926, 1921
1813 S DIXIE HWY	2020, 2017, 2014, 2010, 2005, 2000, 1999, 1992, 1990, 1986, 1985, 1980, 1979, 1975, 1973, 1970, 1965, 1962, 1961, 1958, 1957, 1955, 1953, 1951, 1949, 1948, 1926, 1921
1813 S DIXIE HWY	2020, 2017, 2014, 2005, 2000, 1999, 1995, 1992, 1990, 1986, 1985, 1980, 1979, 1975, 1973, 1970, 1965, 1962, 1961, 1958, 1957, 1955, 1953, 1951, 1949, 1948, 1926, 1921
1813 S DIXIE HWY	2017, 2014, 2010, 2005, 2000, 1999, 1995, 1992, 1990, 1986, 1985, 1980, 1979, 1975, 1973, 1970, 1965, 1962, 1961, 1958, 1957, 1955, 1953, 1951, 1949, 1948, 1926, 1921
1814 DIXIE HWY	2020, 2017, 2014, 2010, 2000, 1999, 1995, 1992, 1990, 1986, 1985, 1980, 1979, 1975, 1973, 1970, 1965, 1962, 1961, 1958, 1957, 1955, 1953, 1951, 1949, 1948, 1926, 1921
1815 6TH AVE	2020, 2017, 2014, 2010, 2005, 2000, 1995, 1992, 1990, 1986, 1985, 1980, 1979, 1975, 1973, 1970, 1965, 1962, 1961, 1958, 1957, 1955, 1953, 1951, 1949, 1948, 1926, 1921

FINDINGS

Address Researched	Address Not Identified in Research Source
1815 6TH AVE	2020, 2017, 2014, 2010, 2000, 1999, 1995, 1992, 1990, 1986, 1985, 1980, 1979, 1975, 1973, 1970, 1965, 1962, 1961, 1958, 1957, 1955, 1953, 1951, 1949, 1948, 1926, 1921
1815 6TH AVE	2020, 2017, 2014, 2010, 2005, 2000, 1999, 1995, 1992, 1990, 1986, 1985, 1979, 1975, 1973, 1970, 1965, 1962, 1961, 1958, 1957, 1955, 1953, 1951, 1949, 1948, 1926, 1921
1815 DIXIE HWY	2020, 2017, 2014, 2010, 2005, 2000, 1999, 1995, 1992, 1990, 1986, 1985, 1979, 1975, 1973, 1970, 1965, 1962, 1961, 1958, 1957, 1955, 1953, 1951, 1949, 1948, 1926, 1921
1815 DIXIE HWY	2020, 2017, 2014, 2010, 2005, 2000, 1995, 1992, 1990, 1986, 1985, 1980, 1979, 1975, 1973, 1970, 1965, 1962, 1961, 1958, 1957, 1955, 1953, 1951, 1949, 1948, 1926, 1921
1815 DIXIE HWY	2020, 2017, 2014, 2010, 2000, 1999, 1995, 1992, 1990, 1986, 1985, 1980, 1979, 1975, 1973, 1970, 1965, 1962, 1961, 1958, 1957, 1955, 1953, 1951, 1949, 1948, 1926, 1921
1815 S DIXIE HWY	2020, 2017, 2014, 2010, 2000, 1999, 1995, 1992, 1990, 1986, 1985, 1980, 1979, 1975, 1973, 1970, 1965, 1962, 1961, 1958, 1957, 1955, 1953, 1951, 1949, 1948, 1926, 1921
1815 S DIXIE HWY	2020, 2017, 2014, 2010, 2005, 1999, 1995, 1992, 1990, 1986, 1985, 1980, 1979, 1975, 1973, 1970, 1965, 1962, 1961, 1958, 1957, 1955, 1953, 1951, 1949, 1948, 1926, 1921
1815 S DIXIE HWY	2017, 2014, 2010, 2005, 2000, 1999, 1995, 1992, 1990, 1986, 1985, 1980, 1979, 1975, 1973, 1970, 1965, 1962, 1961, 1958, 1957, 1955, 1953, 1951, 1949, 1948, 1926, 1921
1815 SW 6TH AVE	2017, 2014, 2010, 2005, 2000, 1999, 1995, 1992, 1990, 1986, 1985, 1980, 1979, 1975, 1973, 1970, 1965, 1962, 1961, 1958, 1957, 1955, 1953, 1951, 1949, 1948, 1926, 1921
1815 SW 6TH AVE	2020, 2017, 2010, 2005, 2000, 1999, 1995, 1992, 1990, 1986, 1985, 1980, 1979, 1975, 1973, 1970, 1965, 1962, 1961, 1958, 1957, 1955, 1953, 1951, 1949, 1948, 1926, 1921
1815 SW 6TH AVE	2020, 2014, 2010, 2005, 2000, 1999, 1995, 1992, 1990, 1986, 1985, 1980, 1979, 1975, 1973, 1970, 1965, 1962, 1961, 1958, 1957, 1955, 1953, 1951, 1949, 1948, 1926, 1921
1815 SW 6TH AVE	2020, 2017, 2014, 2010, 2000, 1999, 1995, 1992, 1990, 1986, 1985, 1980, 1979, 1975, 1973, 1970, 1965, 1962, 1961, 1958, 1957, 1955, 1953, 1951, 1949, 1948, 1926, 1921
1815 SW 6TH AVE	2020, 2017, 2014, 2005, 2000, 1999, 1995, 1992, 1990, 1986, 1985, 1980, 1979, 1975, 1973, 1970, 1965, 1962, 1961, 1958, 1957, 1955, 1953, 1951, 1949, 1948, 1926, 1921
1815 SW 6TH AVE	2020, 2017, 2014, 2010, 2005, 1999, 1995, 1992, 1990, 1986, 1985, 1980, 1979, 1975, 1973, 1970, 1965, 1962, 1961, 1958, 1957, 1955, 1953, 1951, 1949, 1948, 1926, 1921
1815 SW 6TH AVE	2020, 2017, 2014, 2010, 2005, 2000, 1999, 1992, 1990, 1986, 1985, 1980, 1979, 1975, 1973, 1970, 1965, 1962, 1961, 1958, 1957, 1955, 1953, 1951, 1949, 1948, 1926, 1921
1815 SW 6TH AVE	2020, 2017, 2014, 2010, 2005, 2000, 1999, 1995, 1990, 1986, 1985, 1980, 1979, 1975, 1973, 1970, 1965, 1962, 1961, 1958, 1957, 1955, 1953, 1951, 1949, 1948, 1926, 1921

FINDINGS

Address Researched	Address Not Identified in Research Source
1816 7TH AVE	2020, 2017, 2014, 2010, 2005, 2000, 1995, 1992, 1990, 1986, 1985, 1980, 1979, 1975, 1973, 1970, 1965, 1962, 1961, 1958, 1957, 1955, 1953, 1951, 1949, 1948, 1926, 1921
1816 7TH AVE	2020, 2017, 2014, 2010, 2000, 1999, 1995, 1992, 1990, 1986, 1985, 1980, 1979, 1975, 1973, 1970, 1965, 1962, 1961, 1958, 1957, 1955, 1953, 1951, 1949, 1948, 1926, 1921
1816 DIXIE HWY	2020, 2017, 2014, 2010, 2000, 1999, 1995, 1992, 1990, 1986, 1985, 1980, 1979, 1975, 1973, 1970, 1965, 1962, 1961, 1958, 1957, 1955, 1953, 1951, 1949, 1948, 1926, 1921
1816 SW 7TH AVE	2020, 2017, 2014, 2010, 2000, 1999, 1995, 1992, 1990, 1986, 1985, 1980, 1979, 1975, 1973, 1970, 1965, 1962, 1961, 1958, 1957, 1955, 1953, 1951, 1949, 1948, 1926, 1921
1816 SW 7TH AVE	2020, 2017, 2014, 2010, 2005, 2000, 1999, 1992, 1990, 1986, 1985, 1980, 1979, 1975, 1973, 1970, 1965, 1962, 1961, 1958, 1957, 1955, 1953, 1951, 1949, 1948, 1926, 1921
1816 SW 7TH AVE	2020, 2017, 2014, 2010, 2005, 1999, 1995, 1992, 1990, 1986, 1985, 1980, 1979, 1975, 1973, 1970, 1965, 1962, 1961, 1958, 1957, 1955, 1953, 1951, 1949, 1948, 1926, 1921
1816 SW 7TH AVE	2020, 2017, 2014, 2005, 2000, 1999, 1995, 1992, 1990, 1986, 1985, 1980, 1979, 1975, 1973, 1970, 1965, 1962, 1961, 1958, 1957, 1955, 1953, 1951, 1949, 1948, 1926, 1921
1816 SW 7TH AVE	2020, 2017, 2010, 2005, 2000, 1999, 1995, 1992, 1990, 1986, 1985, 1980, 1979, 1975, 1973, 1970, 1965, 1962, 1961, 1958, 1957, 1955, 1953, 1951, 1949, 1948, 1926, 1921
1816 SW 7TH AVE	2020, 2014, 2010, 2005, 2000, 1999, 1995, 1992, 1990, 1986, 1985, 1980, 1979, 1975, 1973, 1970, 1965, 1962, 1961, 1958, 1957, 1955, 1953, 1951, 1949, 1948, 1926, 1921
1816 SW 7TH AVE	2017, 2014, 2010, 2005, 2000, 1999, 1995, 1992, 1990, 1986, 1985, 1980, 1979, 1975, 1973, 1970, 1965, 1962, 1961, 1958, 1957, 1955, 1953, 1951, 1949, 1948, 1926, 1921
1816 SW 7TH AVE	2020, 2017, 2014, 2010, 2005, 2000, 1999, 1995, 1990, 1986, 1985, 1980, 1979, 1975, 1973, 1970, 1965, 1962, 1961, 1958, 1957, 1955, 1953, 1951, 1949, 1948, 1926, 1921
1817 DIXIE HWY	2020, 2017, 2014, 2010, 2005, 2000, 1999, 1995, 1992, 1986, 1985, 1980, 1979, 1975, 1973, 1970, 1965, 1962, 1961, 1958, 1957, 1955, 1953, 1951, 1949, 1948, 1926, 1921
1817 DIXIE HWY	2020, 2017, 2014, 2010, 2000, 1999, 1995, 1992, 1990, 1986, 1985, 1980, 1979, 1975, 1973, 1970, 1965, 1962, 1961, 1958, 1957, 1955, 1953, 1951, 1949, 1948, 1926, 1921
1817 S DIXIE HWY	2017, 2014, 2010, 2005, 2000, 1999, 1995, 1992, 1990, 1986, 1985, 1980, 1979, 1975, 1973, 1970, 1965, 1962, 1961, 1958, 1957, 1955, 1953, 1951, 1949, 1948, 1926, 1921
1817 S DIXIE HWY	2020, 2014, 2010, 2005, 2000, 1999, 1995, 1992, 1990, 1986, 1985, 1980, 1979, 1975, 1973, 1970, 1965, 1962, 1961, 1958, 1957, 1955, 1953, 1951, 1949, 1948, 1926, 1921
1817 S DIXIE HWY	2020, 2017, 2010, 2005, 2000, 1999, 1995, 1992, 1990, 1986, 1985, 1980, 1979, 1975, 1973, 1970, 1965, 1962, 1961, 1958, 1957, 1955, 1953, 1951, 1949, 1948, 1926, 1921

FINDINGS

Address Researched	Address Not Identified in Research Source
1817 S DIXIE HWY	2020, 2017, 2014, 2010, 2005, 2000, 1999, 1995, 1990, 1986, 1985, 1980, 1979, 1975, 1973, 1970, 1965, 1962, 1961, 1958, 1957, 1955, 1953, 1951, 1949, 1948, 1926, 1921
1819 DIXIE HWY	2020, 2017, 2014, 2010, 2005, 2000, 1999, 1995, 1992, 1986, 1985, 1980, 1979, 1975, 1973, 1970, 1965, 1962, 1961, 1958, 1957, 1955, 1953, 1951, 1949, 1948, 1926, 1921
1819 DIXIE HWY	2020, 2017, 2014, 2010, 2005, 2000, 1999, 1995, 1992, 1990, 1986, 1985, 1979, 1975, 1973, 1970, 1965, 1962, 1961, 1958, 1957, 1955, 1953, 1951, 1949, 1948, 1926, 1921
1819 DIXIE HWY	2020, 2017, 2014, 2010, 2000, 1999, 1995, 1992, 1990, 1986, 1985, 1980, 1979, 1975, 1973, 1970, 1965, 1962, 1961, 1958, 1957, 1955, 1953, 1951, 1949, 1948, 1926, 1921
1819 DIXIE HWY	2020, 2017, 2014, 2010, 2005, 2000, 1995, 1992, 1990, 1986, 1985, 1980, 1979, 1975, 1973, 1970, 1965, 1962, 1961, 1958, 1957, 1955, 1953, 1951, 1949, 1948, 1926, 1921
1819 S DIXIE HWY	2020, 2017, 2014, 2010, 2005, 2000, 1999, 1992, 1990, 1986, 1985, 1980, 1979, 1975, 1973, 1970, 1965, 1962, 1961, 1958, 1957, 1955, 1953, 1951, 1949, 1948, 1926, 1921
1819 S DIXIE HWY	2020, 2017, 2014, 2010, 2000, 1999, 1995, 1992, 1990, 1986, 1985, 1980, 1979, 1975, 1973, 1970, 1965, 1962, 1961, 1958, 1957, 1955, 1953, 1951, 1949, 1948, 1926, 1921
1819 S DIXIE HWY	2020, 2017, 2010, 2005, 2000, 1999, 1995, 1992, 1990, 1986, 1985, 1980, 1979, 1975, 1973, 1970, 1965, 1962, 1961, 1958, 1957, 1955, 1953, 1951, 1949, 1948, 1926, 1921
1819 S DIXIE HWY	2020, 2017, 2014, 2005, 2000, 1999, 1995, 1992, 1990, 1986, 1985, 1980, 1979, 1975, 1973, 1970, 1965, 1962, 1961, 1958, 1957, 1955, 1953, 1951, 1949, 1948, 1926, 1921
1819 S DIXIE HWY	2020, 2014, 2010, 2005, 2000, 1999, 1995, 1992, 1990, 1986, 1985, 1980, 1979, 1975, 1973, 1970, 1965, 1962, 1961, 1958, 1957, 1955, 1953, 1951, 1949, 1948, 1926, 1921
1819 S DIXIE HWY	2017, 2014, 2010, 2005, 2000, 1999, 1995, 1992, 1990, 1986, 1985, 1980, 1979, 1975, 1973, 1970, 1965, 1962, 1961, 1958, 1957, 1955, 1953, 1951, 1949, 1948, 1926, 1921
1819 S DIXIE HWY	2020, 2017, 2014, 2010, 2005, 2000, 1999, 1995, 1990, 1986, 1985, 1980, 1979, 1975, 1973, 1970, 1965, 1962, 1961, 1958, 1957, 1955, 1953, 1951, 1949, 1948, 1926, 1921
1820 6TH AVE	2020, 2017, 2014, 2010, 2005, 2000, 1999, 1995, 1992, 1986, 1985, 1980, 1979, 1975, 1973, 1970, 1965, 1962, 1961, 1958, 1957, 1955, 1953, 1951, 1949, 1948, 1926, 1921
1820 6TH AVE	2020, 2017, 2014, 2010, 2005, 2000, 1999, 1995, 1992, 1990, 1986, 1985, 1979, 1975, 1973, 1970, 1965, 1962, 1961, 1958, 1957, 1955, 1953, 1951, 1949, 1948, 1926, 1921
1820 6TH AVE	2020, 2017, 2014, 2010, 2000, 1999, 1995, 1992, 1990, 1986, 1985, 1980, 1979, 1975, 1973, 1970, 1965, 1962, 1961, 1958, 1957, 1955, 1953, 1951, 1949, 1948, 1926, 1921
1820 6TH AVE	2020, 2017, 2014, 2010, 2005, 2000, 1995, 1992, 1990, 1986, 1985, 1980, 1979, 1975, 1973, 1970, 1965, 1962, 1961, 1958, 1957, 1955, 1953, 1951, 1949, 1948, 1926, 1921

FINDINGS

Address Researched	Address Not Identified in Research Source
1820 7TH AVE	2020, 2017, 2014, 2010, 2005, 2000, 1995, 1992, 1990, 1986, 1985, 1980, 1979, 1975, 1973, 1970, 1965, 1962, 1961, 1958, 1957, 1955, 1953, 1951, 1949, 1948, 1926, 1921
1820 7TH AVE	2020, 2017, 2014, 2010, 2000, 1999, 1995, 1992, 1990, 1986, 1985, 1980, 1979, 1975, 1973, 1970, 1965, 1962, 1961, 1958, 1957, 1955, 1953, 1951, 1949, 1948, 1926, 1921
1820 7TH AVE	2020, 2017, 2014, 2010, 2005, 2000, 1999, 1995, 1992, 1990, 1986, 1985, 1979, 1975, 1973, 1970, 1965, 1962, 1961, 1958, 1957, 1955, 1953, 1951, 1949, 1948, 1926, 1921
1820 7TH AVE	2020, 2017, 2014, 2010, 2005, 2000, 1999, 1995, 1992, 1986, 1985, 1980, 1979, 1975, 1973, 1970, 1965, 1962, 1961, 1958, 1957, 1955, 1953, 1951, 1949, 1948, 1926, 1921
1820 SW 6TH AVE	2020, 2017, 2014, 2010, 2005, 2000, 1999, 1995, 1990, 1986, 1985, 1980, 1979, 1975, 1973, 1970, 1965, 1962, 1961, 1958, 1957, 1955, 1953, 1951, 1949, 1948, 1926, 1921
1820 SW 6TH AVE	2020, 2017, 2014, 2010, 2005, 1999, 1995, 1992, 1990, 1986, 1985, 1980, 1979, 1975, 1973, 1970, 1965, 1962, 1961, 1958, 1957, 1955, 1953, 1951, 1949, 1948, 1926, 1921
1820 SW 6TH AVE	2020, 2017, 2014, 2010, 2005, 2000, 1999, 1992, 1990, 1986, 1985, 1980, 1979, 1975, 1973, 1970, 1965, 1962, 1961, 1958, 1957, 1955, 1953, 1951, 1949, 1948, 1926, 1921
1820 SW 6TH AVE	2020, 2017, 2014, 2010, 2000, 1999, 1995, 1992, 1990, 1986, 1985, 1980, 1979, 1975, 1973, 1970, 1965, 1962, 1961, 1958, 1957, 1955, 1953, 1951, 1949, 1948, 1926, 1921
1820 SW 6TH AVE	2020, 2017, 2014, 2005, 2000, 1999, 1995, 1992, 1990, 1986, 1985, 1980, 1979, 1975, 1973, 1970, 1965, 1962, 1961, 1958, 1957, 1955, 1953, 1951, 1949, 1948, 1926, 1921
1820 SW 6TH AVE	2017, 2014, 2010, 2005, 2000, 1999, 1995, 1992, 1990, 1986, 1985, 1980, 1979, 1975, 1973, 1970, 1965, 1962, 1961, 1958, 1957, 1955, 1953, 1951, 1949, 1948, 1926, 1921
1820 SW 6TH AVE	2020, 2014, 2010, 2005, 2000, 1999, 1995, 1992, 1990, 1986, 1985, 1980, 1979, 1975, 1973, 1970, 1965, 1962, 1961, 1958, 1957, 1955, 1953, 1951, 1949, 1948, 1926, 1921
1820 SW 6TH AVE	2020, 2017, 2010, 2005, 2000, 1999, 1995, 1992, 1990, 1986, 1985, 1980, 1979, 1975, 1973, 1970, 1965, 1962, 1961, 1958, 1957, 1955, 1953, 1951, 1949, 1948, 1926, 1921
1820 SW 7TH AVE	2017, 2014, 2010, 2005, 2000, 1999, 1995, 1992, 1990, 1986, 1985, 1980, 1979, 1975, 1973, 1970, 1965, 1962, 1961, 1958, 1957, 1955, 1953, 1951, 1949, 1948, 1926, 1921
1820 SW 7TH AVE	2020, 2014, 2010, 2005, 2000, 1999, 1995, 1992, 1990, 1986, 1985, 1980, 1979, 1975, 1973, 1970, 1965, 1962, 1961, 1958, 1957, 1955, 1953, 1951, 1949, 1948, 1926, 1921
1820 SW 7TH AVE	2020, 2017, 2010, 2005, 2000, 1999, 1995, 1992, 1990, 1986, 1985, 1980, 1979, 1975, 1973, 1970, 1965, 1962, 1961, 1958, 1957, 1955, 1953, 1951, 1949, 1948, 1926, 1921
1820 SW 7TH AVE	2020, 2017, 2014, 2010, 2005, 2000, 1999, 1992, 1990, 1986, 1985, 1980, 1979, 1975, 1973, 1970, 1965, 1962, 1961, 1958, 1957, 1955, 1953, 1951, 1949, 1948, 1926, 1921

FINDINGS

Address Researched	Address Not Identified in Research Source
1820 SW 7TH AVE	2020, 2017, 2014, 2005, 2000, 1999, 1995, 1992, 1990, 1986, 1985, 1980, 1979, 1975, 1973, 1970, 1965, 1962, 1961, 1958, 1957, 1955, 1953, 1951, 1949, 1948, 1926, 1921
1820 SW 7TH AVE	2020, 2017, 2014, 2010, 2005, 1999, 1995, 1992, 1990, 1986, 1985, 1980, 1979, 1975, 1973, 1970, 1965, 1962, 1961, 1958, 1957, 1955, 1953, 1951, 1949, 1948, 1926, 1921
1820 SW 7TH AVE	2020, 2017, 2014, 2010, 2000, 1999, 1995, 1992, 1990, 1986, 1985, 1980, 1979, 1975, 1973, 1970, 1965, 1962, 1961, 1958, 1957, 1955, 1953, 1951, 1949, 1948, 1926, 1921
1820 SW 7TH AVE	2020, 2017, 2014, 2010, 2005, 2000, 1999, 1995, 1990, 1986, 1985, 1980, 1979, 1975, 1973, 1970, 1965, 1962, 1961, 1958, 1957, 1955, 1953, 1951, 1949, 1948, 1926, 1921
1820-30 6TH AVE	2020, 2017, 2014, 2010, 2005, 2000, 1999, 1995, 1992, 1990, 1986, 1985, 1980, 1979, 1975, 1973, 1970, 1965, 1961, 1958, 1957, 1955, 1953, 1951, 1949, 1948, 1926, 1921
1821 6TH AVE	2020, 2017, 2014, 2010, 2005, 2000, 1999, 1995, 1992, 1990, 1986, 1985, 1979, 1975, 1973, 1970, 1965, 1962, 1961, 1958, 1957, 1955, 1953, 1951, 1949, 1948, 1926, 1921
1821 6TH AVE	2020, 2017, 2014, 2010, 2005, 2000, 1999, 1995, 1992, 1986, 1985, 1980, 1979, 1975, 1973, 1970, 1965, 1962, 1961, 1958, 1957, 1955, 1953, 1951, 1949, 1948, 1926, 1921
1821 6TH AVE	2020, 2017, 2014, 2010, 2000, 1999, 1995, 1992, 1990, 1986, 1985, 1980, 1979, 1975, 1973, 1970, 1965, 1962, 1961, 1958, 1957, 1955, 1953, 1951, 1949, 1948, 1926, 1921
1821 7TH AVE	2020, 2017, 2014, 2010, 2000, 1999, 1995, 1992, 1990, 1986, 1985, 1980, 1979, 1975, 1973, 1970, 1965, 1962, 1961, 1958, 1957, 1955, 1953, 1951, 1949, 1948, 1926, 1921
1821 7TH AVE	2020, 2017, 2014, 2010, 2005, 2000, 1995, 1992, 1990, 1986, 1985, 1980, 1979, 1975, 1973, 1970, 1965, 1962, 1961, 1958, 1957, 1955, 1953, 1951, 1949, 1948, 1926, 1921
1821 7TH AVE	2020, 2017, 2014, 2010, 2005, 2000, 1999, 1995, 1992, 1986, 1985, 1980, 1979, 1975, 1973, 1970, 1965, 1962, 1961, 1958, 1957, 1955, 1953, 1951, 1949, 1948, 1926, 1921
1821 DIXIE HWY	2020, 2017, 2014, 2010, 2005, 2000, 1995, 1992, 1990, 1986, 1985, 1980, 1979, 1975, 1973, 1970, 1965, 1962, 1961, 1958, 1957, 1955, 1953, 1951, 1949, 1948, 1926, 1921
1821 DIXIE HWY	2020, 2017, 2014, 2010, 2000, 1999, 1995, 1992, 1990, 1986, 1985, 1980, 1979, 1975, 1973, 1970, 1965, 1962, 1961, 1958, 1957, 1955, 1953, 1951, 1949, 1948, 1926, 1921
1821 S DIXIE HWY	2020, 2017, 2014, 2010, 2000, 1999, 1995, 1992, 1990, 1986, 1985, 1980, 1979, 1975, 1973, 1970, 1965, 1962, 1961, 1958, 1957, 1955, 1953, 1951, 1949, 1948, 1926, 1921
1821 S DIXIE HWY	2020, 2017, 2014, 2005, 2000, 1999, 1995, 1992, 1990, 1986, 1985, 1980, 1979, 1975, 1973, 1970, 1965, 1962, 1961, 1958, 1957, 1955, 1953, 1951, 1949, 1948, 1926, 1921
1821 S DIXIE HWY	2020, 2017, 2010, 2005, 2000, 1999, 1995, 1992, 1990, 1986, 1985, 1980, 1979, 1975, 1973, 1970, 1965, 1962, 1961, 1958, 1957, 1955, 1953, 1951, 1949, 1948, 1926, 1921

FINDINGS

Address Researched	Address Not Identified in Research Source
1821 S DIXIE HWY	2017, 2014, 2010, 2005, 2000, 1999, 1995, 1992, 1990, 1986, 1985, 1980, 1979, 1975, 1973, 1970, 1965, 1962, 1961, 1958, 1957, 1955, 1953, 1951, 1949, 1948, 1926, 1921
1821 S DIXIE HWY	2020, 2017, 2014, 2010, 2005, 2000, 1999, 1995, 1990, 1986, 1985, 1980, 1979, 1975, 1973, 1970, 1965, 1962, 1961, 1958, 1957, 1955, 1953, 1951, 1949, 1948, 1926, 1921
1821 SW 6TH AVE	2020, 2017, 2010, 2005, 2000, 1999, 1995, 1992, 1990, 1986, 1985, 1980, 1979, 1975, 1973, 1970, 1965, 1962, 1961, 1958, 1957, 1955, 1953, 1951, 1949, 1948, 1926, 1921
1821 SW 6TH AVE	2020, 2014, 2010, 2005, 2000, 1999, 1995, 1992, 1990, 1986, 1985, 1980, 1979, 1975, 1973, 1970, 1965, 1962, 1961, 1958, 1957, 1955, 1953, 1951, 1949, 1948, 1926, 1921
1821 SW 6TH AVE	2020, 2017, 2014, 2005, 2000, 1999, 1995, 1992, 1990, 1986, 1985, 1980, 1979, 1975, 1973, 1970, 1965, 1962, 1961, 1958, 1957, 1955, 1953, 1951, 1949, 1948, 1926, 1921
1821 SW 6TH AVE	2020, 2017, 2014, 2010, 2000, 1999, 1995, 1992, 1990, 1986, 1985, 1980, 1979, 1975, 1973, 1970, 1965, 1962, 1961, 1958, 1957, 1955, 1953, 1951, 1949, 1948, 1926, 1921
1821 SW 6TH AVE	2020, 2017, 2014, 2010, 2005, 1999, 1995, 1992, 1990, 1986, 1985, 1980, 1979, 1975, 1973, 1970, 1965, 1962, 1961, 1958, 1957, 1955, 1953, 1951, 1949, 1948, 1926, 1921
1821 SW 7TH AVE	2020, 2017, 2014, 2010, 2000, 1999, 1995, 1992, 1990, 1986, 1985, 1980, 1979, 1975, 1973, 1970, 1965, 1962, 1961, 1958, 1957, 1955, 1953, 1951, 1949, 1948, 1926, 1921
1821 SW 7TH AVE	2020, 2017, 2014, 2010, 2005, 2000, 1999, 1992, 1990, 1986, 1985, 1980, 1979, 1975, 1973, 1970, 1965, 1962, 1961, 1958, 1957, 1955, 1953, 1951, 1949, 1948, 1926, 1921
1821 SW 7TH AVE	2020, 2017, 2014, 2010, 2005, 1999, 1995, 1992, 1990, 1986, 1985, 1980, 1979, 1975, 1973, 1970, 1965, 1962, 1961, 1958, 1957, 1955, 1953, 1951, 1949, 1948, 1926, 1921
1821 SW 7TH AVE	2020, 2017, 2014, 2005, 2000, 1999, 1995, 1992, 1990, 1986, 1985, 1980, 1979, 1975, 1973, 1970, 1965, 1962, 1961, 1958, 1957, 1955, 1953, 1951, 1949, 1948, 1926, 1921
1821 SW 7TH AVE	2020, 2017, 2010, 2005, 2000, 1999, 1995, 1992, 1990, 1986, 1985, 1980, 1979, 1975, 1973, 1970, 1965, 1962, 1961, 1958, 1957, 1955, 1953, 1951, 1949, 1948, 1926, 1921
1821 SW 7TH AVE	2020, 2014, 2010, 2005, 2000, 1999, 1995, 1992, 1990, 1986, 1985, 1980, 1979, 1975, 1973, 1970, 1965, 1962, 1961, 1958, 1957, 1955, 1953, 1951, 1949, 1948, 1926, 1921
1821 SW 7TH AVE	2020, 2017, 2014, 2010, 2005, 2000, 1999, 1995, 1990, 1986, 1985, 1980, 1979, 1975, 1973, 1970, 1965, 1962, 1961, 1958, 1957, 1955, 1953, 1951, 1949, 1948, 1926, 1921
1823 DIXIE HWY	2020, 2017, 2014, 2010, 2005, 2000, 1999, 1995, 1992, 1986, 1985, 1980, 1979, 1975, 1973, 1970, 1965, 1962, 1961, 1958, 1957, 1955, 1953, 1951, 1949, 1948, 1926, 1921
1823 DIXIE HWY	2020, 2017, 2014, 2010, 2005, 2000, 1999, 1995, 1992, 1990, 1986, 1985, 1979, 1975, 1973, 1970, 1965, 1962, 1961, 1958, 1957, 1955, 1953, 1951, 1949, 1948, 1926, 1921

FINDINGS

Address Researched	Address Not Identified in Research Source
1823 DIXIE HWY	2020, 2017, 2014, 2010, 2005, 2000, 1995, 1992, 1990, 1986, 1985, 1980, 1979, 1975, 1973, 1970, 1965, 1962, 1961, 1958, 1957, 1955, 1953, 1951, 1949, 1948, 1926, 1921
1823 DIXIE HWY	2020, 2017, 2014, 2010, 2000, 1999, 1995, 1992, 1990, 1986, 1985, 1980, 1979, 1975, 1973, 1970, 1965, 1962, 1961, 1958, 1957, 1955, 1953, 1951, 1949, 1948, 1926, 1921
1823 S DIXIE HWY	2020, 2017, 2014, 2010, 2005, 2000, 1999, 1992, 1990, 1986, 1985, 1980, 1979, 1975, 1973, 1970, 1965, 1962, 1961, 1958, 1957, 1955, 1953, 1951, 1949, 1948, 1926, 1921
1823 S DIXIE HWY	2017, 2014, 2010, 2005, 2000, 1999, 1995, 1992, 1990, 1986, 1985, 1980, 1979, 1975, 1973, 1970, 1965, 1962, 1961, 1958, 1957, 1955, 1953, 1951, 1949, 1948, 1926, 1921
1823 S DIXIE HWY	2020, 2017, 2014, 2010, 2005, 2000, 1999, 1995, 1990, 1986, 1985, 1980, 1979, 1975, 1973, 1970, 1965, 1962, 1961, 1958, 1957, 1955, 1953, 1951, 1949, 1948, 1926, 1921
1825 6TH AVE	2020, 2017, 2014, 2010, 2005, 2000, 1999, 1995, 1992, 1986, 1985, 1980, 1979, 1975, 1973, 1970, 1965, 1962, 1961, 1958, 1957, 1955, 1953, 1951, 1949, 1948, 1926, 1921
1825 6TH AVE	2020, 2017, 2014, 2010, 2005, 2000, 1999, 1995, 1992, 1990, 1986, 1985, 1979, 1975, 1973, 1970, 1965, 1962, 1961, 1958, 1957, 1955, 1953, 1951, 1949, 1948, 1926, 1921
1825 6TH AVE	2020, 2017, 2014, 2010, 2000, 1999, 1995, 1992, 1990, 1986, 1985, 1980, 1979, 1975, 1973, 1970, 1965, 1962, 1961, 1958, 1957, 1955, 1953, 1951, 1949, 1948, 1926, 1921
1825 6TH AVE	2020, 2017, 2014, 2010, 2005, 2000, 1995, 1992, 1990, 1986, 1985, 1980, 1979, 1975, 1973, 1970, 1965, 1962, 1961, 1958, 1957, 1955, 1953, 1951, 1949, 1948, 1926, 1921
1825 DIXIE HWY	2020, 2017, 2014, 2010, 2005, 2000, 1995, 1992, 1990, 1986, 1985, 1980, 1979, 1975, 1973, 1970, 1965, 1962, 1961, 1958, 1957, 1955, 1953, 1951, 1949, 1948, 1926, 1921
1825 DIXIE HWY	2020, 2017, 2014, 2010, 2000, 1999, 1995, 1992, 1990, 1986, 1985, 1980, 1979, 1975, 1973, 1970, 1965, 1962, 1961, 1958, 1957, 1955, 1953, 1951, 1949, 1948, 1926, 1921
1825 DIXIE HWY	2020, 2017, 2014, 2010, 2005, 2000, 1999, 1995, 1992, 1986, 1985, 1980, 1979, 1975, 1973, 1970, 1965, 1962, 1961, 1958, 1957, 1955, 1953, 1951, 1949, 1948, 1926, 1921
1825 S DIXIE HWY	2020, 2017, 2014, 2010, 2000, 1999, 1995, 1992, 1990, 1986, 1985, 1980, 1979, 1975, 1973, 1970, 1965, 1962, 1961, 1958, 1957, 1955, 1953, 1951, 1949, 1948, 1926, 1921
1825 S DIXIE HWY	2020, 2017, 2014, 2010, 2005, 1999, 1995, 1992, 1990, 1986, 1985, 1980, 1979, 1975, 1973, 1970, 1965, 1962, 1961, 1958, 1957, 1955, 1953, 1951, 1949, 1948, 1926, 1921
1825 S DIXIE HWY	2020, 2017, 2014, 2005, 2000, 1999, 1995, 1992, 1990, 1986, 1985, 1980, 1979, 1975, 1973, 1970, 1965, 1962, 1961, 1958, 1957, 1955, 1953, 1951, 1949, 1948, 1926, 1921
1825 S DIXIE HWY	2020, 2017, 2010, 2005, 2000, 1999, 1995, 1992, 1990, 1986, 1985, 1980, 1979, 1975, 1973, 1970, 1965, 1962, 1961, 1958, 1957, 1955, 1953, 1951, 1949, 1948, 1926, 1921

FINDINGS

Address Researched	Address Not Identified in Research Source
1825 S DIXIE HWY	2017, 2014, 2010, 2005, 2000, 1999, 1995, 1992, 1990, 1986, 1985, 1980, 1979, 1975, 1973, 1970, 1965, 1962, 1961, 1958, 1957, 1955, 1953, 1951, 1949, 1948, 1926, 1921
1825 S DIXIE HWY	2020, 2014, 2010, 2005, 2000, 1999, 1995, 1992, 1990, 1986, 1985, 1980, 1979, 1975, 1973, 1970, 1965, 1962, 1961, 1958, 1957, 1955, 1953, 1951, 1949, 1948, 1926, 1921
1825 SW 6TH AVE	2020, 2017, 2010, 2005, 2000, 1999, 1995, 1992, 1990, 1986, 1985, 1980, 1979, 1975, 1973, 1970, 1965, 1962, 1961, 1958, 1957, 1955, 1953, 1951, 1949, 1948, 1926, 1921
1825 SW 6TH AVE	2017, 2014, 2010, 2005, 2000, 1999, 1995, 1992, 1990, 1986, 1985, 1980, 1979, 1975, 1973, 1970, 1965, 1962, 1961, 1958, 1957, 1955, 1953, 1951, 1949, 1948, 1926, 1921
1825 SW 6TH AVE	2020, 2017, 2014, 2005, 2000, 1999, 1995, 1992, 1990, 1986, 1985, 1980, 1979, 1975, 1973, 1970, 1965, 1962, 1961, 1958, 1957, 1955, 1953, 1951, 1949, 1948, 1926, 1921
1825 SW 6TH AVE	2020, 2017, 2014, 2010, 2000, 1999, 1995, 1992, 1990, 1986, 1985, 1980, 1979, 1975, 1973, 1970, 1965, 1962, 1961, 1958, 1957, 1955, 1953, 1951, 1949, 1948, 1926, 1921
1825 SW 6TH AVE	2020, 2017, 2014, 2010, 2005, 1999, 1995, 1992, 1990, 1986, 1985, 1980, 1979, 1975, 1973, 1970, 1965, 1962, 1961, 1958, 1957, 1955, 1953, 1951, 1949, 1948, 1926, 1921
1825 SW 6TH AVE	2020, 2017, 2014, 2010, 2005, 2000, 1999, 1992, 1990, 1986, 1985, 1980, 1979, 1975, 1973, 1970, 1965, 1962, 1961, 1958, 1957, 1955, 1953, 1951, 1949, 1948, 1926, 1921
1827 DIXIE HWY	2020, 2017, 2014, 2010, 2005, 2000, 1995, 1992, 1990, 1986, 1985, 1980, 1979, 1975, 1973, 1970, 1965, 1962, 1961, 1958, 1957, 1955, 1953, 1951, 1949, 1948, 1926, 1921
1827 DIXIE HWY	2020, 2017, 2014, 2010, 2000, 1999, 1995, 1992, 1990, 1986, 1985, 1980, 1979, 1975, 1973, 1970, 1965, 1962, 1961, 1958, 1957, 1955, 1953, 1951, 1949, 1948, 1926, 1921
1827 DIXIE HWY	2020, 2017, 2014, 2010, 2005, 2000, 1999, 1995, 1992, 1990, 1986, 1985, 1979, 1975, 1973, 1970, 1965, 1962, 1961, 1958, 1957, 1955, 1953, 1951, 1949, 1948, 1926, 1921
1827 DIXINE HWY	2020, 2017, 2014, 2010, 2005, 2000, 1999, 1995, 1992, 1986, 1985, 1980, 1979, 1975, 1973, 1970, 1965, 1962, 1961, 1958, 1957, 1955, 1953, 1951, 1949, 1948, 1926, 1921
1827 S DIXIE HWY	2020, 2017, 2014, 2010, 2005, 2000, 1999, 1995, 1990, 1986, 1985, 1980, 1979, 1975, 1973, 1970, 1965, 1962, 1961, 1958, 1957, 1955, 1953, 1951, 1949, 1948, 1926, 1921
1827 S DIXIE HWY	2020, 2017, 2014, 2010, 2000, 1999, 1995, 1992, 1990, 1986, 1985, 1980, 1979, 1975, 1973, 1970, 1965, 1962, 1961, 1958, 1957, 1955, 1953, 1951, 1949, 1948, 1926, 1921
1827 S DIXIE HWY	2020, 2017, 2014, 2010, 2005, 1999, 1995, 1992, 1990, 1986, 1985, 1980, 1979, 1975, 1973, 1970, 1965, 1962, 1961, 1958, 1957, 1955, 1953, 1951, 1949, 1948, 1926, 1921
1827 S DIXIE HWY	2020, 2017, 2014, 2010, 2005, 2000, 1999, 1992, 1990, 1986, 1985, 1980, 1979, 1975, 1973, 1970, 1965, 1962, 1961, 1958, 1957, 1955, 1953, 1951, 1949, 1948, 1926, 1921

FINDINGS

Address Researched	Address Not Identified in Research Source
1827 S DIXIE HWY	2020, 2017, 2014, 2005, 2000, 1999, 1995, 1992, 1990, 1986, 1985, 1980, 1979, 1975, 1973, 1970, 1965, 1962, 1961, 1958, 1957, 1955, 1953, 1951, 1949, 1948, 1926, 1921
1829 DIXIE HWY	2020, 2017, 2014, 2010, 2005, 2000, 1995, 1992, 1990, 1986, 1985, 1980, 1979, 1975, 1973, 1970, 1965, 1962, 1961, 1958, 1957, 1955, 1953, 1951, 1949, 1948, 1926, 1921
1829 DIXIE HWY	2020, 2017, 2014, 2010, 2000, 1999, 1995, 1992, 1990, 1986, 1985, 1980, 1979, 1975, 1973, 1970, 1965, 1962, 1961, 1958, 1957, 1955, 1953, 1951, 1949, 1948, 1926, 1921
1829 DIXIE HWY	2020, 2017, 2014, 2010, 2005, 2000, 1999, 1995, 1992, 1986, 1985, 1980, 1979, 1975, 1973, 1970, 1965, 1962, 1961, 1958, 1957, 1955, 1953, 1951, 1949, 1948, 1926, 1921
1829 S DIXIE HWY	2020, 2017, 2014, 2010, 2005, 2000, 1999, 1995, 1990, 1986, 1985, 1980, 1979, 1975, 1973, 1970, 1965, 1962, 1961, 1958, 1957, 1955, 1953, 1951, 1949, 1948, 1926, 1921
1829 S DIXIE HWY	2020, 2017, 2014, 2010, 2000, 1999, 1995, 1992, 1990, 1986, 1985, 1980, 1979, 1975, 1973, 1970, 1965, 1962, 1961, 1958, 1957, 1955, 1953, 1951, 1949, 1948, 1926, 1921
1829 S DIXIE HWY	2020, 2017, 2014, 2010, 2005, 1999, 1995, 1992, 1990, 1986, 1985, 1980, 1979, 1975, 1973, 1970, 1965, 1962, 1961, 1958, 1957, 1955, 1953, 1951, 1949, 1948, 1926, 1921
1829 S DIXIE HWY	2020, 2017, 2014, 2010, 2005, 2000, 1999, 1992, 1990, 1986, 1985, 1980, 1979, 1975, 1973, 1970, 1965, 1962, 1961, 1958, 1957, 1955, 1953, 1951, 1949, 1948, 1926, 1921
1829 S DIXIE HWY	2020, 2017, 2014, 2005, 2000, 1999, 1995, 1992, 1990, 1986, 1985, 1980, 1979, 1975, 1973, 1970, 1965, 1962, 1961, 1958, 1957, 1955, 1953, 1951, 1949, 1948, 1926, 1921
1829 S DIXIE HWY	2020, 2017, 2010, 2005, 2000, 1999, 1995, 1992, 1990, 1986, 1985, 1980, 1979, 1975, 1973, 1970, 1965, 1962, 1961, 1958, 1957, 1955, 1953, 1951, 1949, 1948, 1926, 1921
1829 S DIXIE HWY	2017, 2014, 2010, 2005, 2000, 1999, 1995, 1992, 1990, 1986, 1985, 1980, 1979, 1975, 1973, 1970, 1965, 1962, 1961, 1958, 1957, 1955, 1953, 1951, 1949, 1948, 1926, 1921
1829 S DIXIE HWY	2020, 2014, 2010, 2005, 2000, 1999, 1995, 1992, 1990, 1986, 1985, 1980, 1979, 1975, 1973, 1970, 1965, 1962, 1961, 1958, 1957, 1955, 1953, 1951, 1949, 1948, 1926, 1921
1830 6TH AVE	2020, 2017, 2014, 2010, 2000, 1999, 1995, 1992, 1990, 1986, 1985, 1980, 1979, 1975, 1973, 1970, 1965, 1962, 1961, 1958, 1957, 1955, 1953, 1951, 1949, 1948, 1926, 1921
1830 6TH AVE	2020, 2017, 2014, 2010, 2005, 2000, 1995, 1992, 1990, 1986, 1985, 1980, 1979, 1975, 1973, 1970, 1965, 1962, 1961, 1958, 1957, 1955, 1953, 1951, 1949, 1948, 1926, 1921
1830 6TH AVE	2020, 2017, 2014, 2010, 2005, 2000, 1999, 1995, 1992, 1986, 1985, 1980, 1979, 1975, 1973, 1970, 1965, 1962, 1961, 1958, 1957, 1955, 1953, 1951, 1949, 1948, 1926, 1921
1830 6TH AVE	2020, 2017, 2014, 2010, 2005, 2000, 1999, 1995, 1992, 1990, 1986, 1985, 1979, 1975, 1973, 1970, 1965, 1962, 1961, 1958, 1957, 1955, 1953, 1951, 1949, 1948, 1926, 1921

FINDINGS

Address Researched	Address Not Identified in Research Source
1830 SW 6TH AVE	2020, 2017, 2014, 2010, 2005, 2000, 1999, 1995, 1990, 1986, 1985, 1980, 1979, 1975, 1973, 1970, 1965, 1962, 1961, 1958, 1957, 1955, 1953, 1951, 1949, 1948, 1926, 1921
1830 SW 6TH AVE	2020, 2017, 2014, 2010, 2005, 2000, 1999, 1992, 1990, 1986, 1985, 1980, 1979, 1975, 1973, 1970, 1965, 1962, 1961, 1958, 1957, 1955, 1953, 1951, 1949, 1948, 1926, 1921
1830 SW 6TH AVE	2020, 2017, 2014, 2010, 2005, 1999, 1995, 1992, 1990, 1986, 1985, 1980, 1979, 1975, 1973, 1970, 1965, 1962, 1961, 1958, 1957, 1955, 1953, 1951, 1949, 1948, 1926, 1921
1830 SW 6TH AVE	2020, 2017, 2014, 2010, 2000, 1999, 1995, 1992, 1990, 1986, 1985, 1980, 1979, 1975, 1973, 1970, 1965, 1962, 1961, 1958, 1957, 1955, 1953, 1951, 1949, 1948, 1926, 1921
1830 SW 6TH AVE	2020, 2017, 2014, 2005, 2000, 1999, 1995, 1992, 1990, 1986, 1985, 1980, 1979, 1975, 1973, 1970, 1965, 1962, 1961, 1958, 1957, 1955, 1953, 1951, 1949, 1948, 1926, 1921
1830 SW 6TH AVE	2020, 2014, 2010, 2005, 2000, 1999, 1995, 1992, 1990, 1986, 1985, 1980, 1979, 1975, 1973, 1970, 1965, 1962, 1961, 1958, 1957, 1955, 1953, 1951, 1949, 1948, 1926, 1921
1830 SW 6TH AVE	2020, 2017, 2010, 2005, 2000, 1999, 1995, 1992, 1990, 1986, 1985, 1980, 1979, 1975, 1973, 1970, 1965, 1962, 1961, 1958, 1957, 1955, 1953, 1951, 1949, 1948, 1926, 1921
1830 SW 6TH AVE	2017, 2014, 2010, 2005, 2000, 1999, 1995, 1992, 1990, 1986, 1985, 1980, 1979, 1975, 1973, 1970, 1965, 1962, 1961, 1958, 1957, 1955, 1953, 1951, 1949, 1948, 1926, 1921
1830 SW 7TH AVE	2020, 2017, 2010, 2005, 2000, 1999, 1995, 1992, 1990, 1986, 1985, 1980, 1979, 1975, 1973, 1970, 1965, 1962, 1961, 1958, 1957, 1955, 1953, 1951, 1949, 1948, 1926, 1921
1830 SW 7TH AVE	2020, 2017, 2014, 2010, 2000, 1999, 1995, 1992, 1990, 1986, 1985, 1980, 1979, 1975, 1973, 1970, 1965, 1962, 1961, 1958, 1957, 1955, 1953, 1951, 1949, 1948, 1926, 1921
1830 SW 7TH AVE	2020, 2017, 2014, 2005, 2000, 1999, 1995, 1992, 1990, 1986, 1985, 1980, 1979, 1975, 1973, 1970, 1965, 1962, 1961, 1958, 1957, 1955, 1953, 1951, 1949, 1948, 1926, 1921
1831 6TH AVE	2020, 2017, 2014, 2010, 2005, 2000, 1995, 1992, 1990, 1986, 1985, 1980, 1979, 1975, 1973, 1970, 1965, 1962, 1961, 1958, 1957, 1955, 1953, 1951, 1949, 1948, 1926, 1921
1831 6TH AVE	2020, 2017, 2014, 2010, 2000, 1999, 1995, 1992, 1990, 1986, 1985, 1980, 1979, 1975, 1973, 1970, 1965, 1962, 1961, 1958, 1957, 1955, 1953, 1951, 1949, 1948, 1926, 1921
1831 6TH AVE	2020, 2017, 2014, 2010, 2005, 2000, 1999, 1995, 1992, 1986, 1985, 1980, 1979, 1975, 1973, 1970, 1965, 1962, 1961, 1958, 1957, 1955, 1953, 1951, 1949, 1948, 1926, 1921
1831 6TH AVE	2020, 2017, 2014, 2010, 2005, 2000, 1999, 1995, 1992, 1990, 1986, 1985, 1979, 1975, 1973, 1970, 1965, 1962, 1961, 1958, 1957, 1955, 1953, 1951, 1949, 1948, 1926, 1921
1831 6TH AVE	2020, 2017, 2014, 2010, 2005, 2000, 1999, 1995, 1992, 1990, 1986, 1985, 1980, 1979, 1975, 1973, 1970, 1965, 1961, 1958, 1957, 1955, 1953, 1951, 1949, 1948, 1926, 1921

FINDINGS

Address Researched	Address Not Identified in Research Source
1831 7TH AVE	2020, 2017, 2014, 2010, 2005, 2000, 1999, 1995, 1992, 1986, 1985, 1980, 1979, 1975, 1973, 1970, 1965, 1962, 1961, 1958, 1957, 1955, 1953, 1951, 1949, 1948, 1926, 1921
1831 7TH AVE	2020, 2017, 2014, 2010, 2005, 2000, 1995, 1992, 1990, 1986, 1985, 1980, 1979, 1975, 1973, 1970, 1965, 1962, 1961, 1958, 1957, 1955, 1953, 1951, 1949, 1948, 1926, 1921
1831 7TH AVE	2020, 2017, 2014, 2010, 2000, 1999, 1995, 1992, 1990, 1986, 1985, 1980, 1979, 1975, 1973, 1970, 1965, 1962, 1961, 1958, 1957, 1955, 1953, 1951, 1949, 1948, 1926, 1921
1831 DIXIE HWY	2020, 2017, 2014, 2010, 2000, 1999, 1995, 1992, 1990, 1986, 1985, 1980, 1979, 1975, 1973, 1970, 1965, 1962, 1961, 1958, 1957, 1955, 1953, 1951, 1949, 1948, 1926, 1921
1831 DIXIE HWY	2020, 2017, 2014, 2010, 2005, 2000, 1995, 1992, 1990, 1986, 1985, 1980, 1979, 1975, 1973, 1970, 1965, 1962, 1961, 1958, 1957, 1955, 1953, 1951, 1949, 1948, 1926, 1921
1831 DIXIE HWY	2020, 2017, 2014, 2010, 2005, 2000, 1999, 1995, 1992, 1986, 1985, 1980, 1979, 1975, 1973, 1970, 1965, 1962, 1961, 1958, 1957, 1955, 1953, 1951, 1949, 1948, 1926, 1921
1831 DIXIE HWY	2020, 2017, 2014, 2010, 2005, 2000, 1999, 1995, 1992, 1990, 1986, 1985, 1979, 1975, 1973, 1970, 1965, 1962, 1961, 1958, 1957, 1955, 1953, 1951, 1949, 1948, 1926, 1921
1831 S DIXIE HWY	2020, 2017, 2014, 2010, 2005, 2000, 1999, 1995, 1990, 1986, 1985, 1980, 1979, 1975, 1973, 1970, 1965, 1962, 1961, 1958, 1957, 1955, 1953, 1951, 1949, 1948, 1926, 1921
1831 S DIXIE HWY	2020, 2017, 2014, 2005, 2000, 1999, 1995, 1992, 1990, 1986, 1985, 1980, 1979, 1975, 1973, 1970, 1965, 1962, 1961, 1958, 1957, 1955, 1953, 1951, 1949, 1948, 1926, 1921
1831 S DIXIE HWY	2020, 2017, 2010, 2005, 2000, 1999, 1995, 1992, 1990, 1986, 1985, 1980, 1979, 1975, 1973, 1970, 1965, 1962, 1961, 1958, 1957, 1955, 1953, 1951, 1949, 1948, 1926, 1921
1831 S DIXIE HWY	2017, 2014, 2010, 2005, 2000, 1999, 1995, 1992, 1990, 1986, 1985, 1980, 1979, 1975, 1973, 1970, 1965, 1962, 1961, 1958, 1957, 1955, 1953, 1951, 1949, 1948, 1926, 1921
1831 SW 6TH AVE	2017, 2014, 2010, 2005, 2000, 1999, 1995, 1992, 1990, 1986, 1985, 1980, 1979, 1975, 1973, 1970, 1965, 1962, 1961, 1958, 1957, 1955, 1953, 1951, 1949, 1948, 1926, 1921
1831 SW 6TH AVE	2020, 2017, 2010, 2005, 2000, 1999, 1995, 1992, 1990, 1986, 1985, 1980, 1979, 1975, 1973, 1970, 1965, 1962, 1961, 1958, 1957, 1955, 1953, 1951, 1949, 1948, 1926, 1921
1831 SW 6TH AVE	2020, 2014, 2010, 2005, 2000, 1999, 1995, 1992, 1990, 1986, 1985, 1980, 1979, 1975, 1973, 1970, 1965, 1962, 1961, 1958, 1957, 1955, 1953, 1951, 1949, 1948, 1926, 1921
1831 SW 6TH AVE	2020, 2017, 2014, 2005, 2000, 1999, 1995, 1992, 1990, 1986, 1985, 1980, 1979, 1975, 1973, 1970, 1965, 1962, 1961, 1958, 1957, 1955, 1953, 1951, 1949, 1948, 1926, 1921
1831 SW 6TH AVE	2020, 2017, 2014, 2010, 2000, 1999, 1995, 1992, 1990, 1986, 1985, 1980, 1979, 1975, 1973, 1970, 1965, 1962, 1961, 1958, 1957, 1955, 1953, 1951, 1949, 1948, 1926, 1921

FINDINGS

Address Researched	Address Not Identified in Research Source
1831 SW 6TH AVE	2020, 2017, 2014, 2010, 2005, 2000, 1999, 1992, 1990, 1986, 1985, 1980, 1979, 1975, 1973, 1970, 1965, 1962, 1961, 1958, 1957, 1955, 1953, 1951, 1949, 1948, 1926, 1921
1831 SW 6TH AVE	2020, 2017, 2014, 2010, 2005, 1999, 1995, 1992, 1990, 1986, 1985, 1980, 1979, 1975, 1973, 1970, 1965, 1962, 1961, 1958, 1957, 1955, 1953, 1951, 1949, 1948, 1926, 1921
1831 SW 6TH AVE	2020, 2017, 2014, 2010, 2005, 2000, 1999, 1995, 1990, 1986, 1985, 1980, 1979, 1975, 1973, 1970, 1965, 1962, 1961, 1958, 1957, 1955, 1953, 1951, 1949, 1948, 1926, 1921
1831 SW 7TH AVE	2020, 2017, 2014, 2010, 2000, 1999, 1995, 1992, 1990, 1986, 1985, 1980, 1979, 1975, 1973, 1970, 1965, 1962, 1961, 1958, 1957, 1955, 1953, 1951, 1949, 1948, 1926, 1921
1831 SW 7TH AVE	2020, 2017, 2014, 2005, 2000, 1999, 1995, 1992, 1990, 1986, 1985, 1980, 1979, 1975, 1973, 1970, 1965, 1962, 1961, 1958, 1957, 1955, 1953, 1951, 1949, 1948, 1926, 1921
1831 SW 7TH AVE	2020, 2017, 2014, 2010, 2005, 1999, 1995, 1992, 1990, 1986, 1985, 1980, 1979, 1975, 1973, 1970, 1965, 1962, 1961, 1958, 1957, 1955, 1953, 1951, 1949, 1948, 1926, 1921
1831 SW 7TH AVE	2020, 2017, 2010, 2005, 2000, 1999, 1995, 1992, 1990, 1986, 1985, 1980, 1979, 1975, 1973, 1970, 1965, 1962, 1961, 1958, 1957, 1955, 1953, 1951, 1949, 1948, 1926, 1921
1831 SW 7TH AVE	2020, 2014, 2010, 2005, 2000, 1999, 1995, 1992, 1990, 1986, 1985, 1980, 1979, 1975, 1973, 1970, 1965, 1962, 1961, 1958, 1957, 1955, 1953, 1951, 1949, 1948, 1926, 1921
1831 SW 7TH AVE	2017, 2014, 2010, 2005, 2000, 1999, 1995, 1992, 1990, 1986, 1985, 1980, 1979, 1975, 1973, 1970, 1965, 1962, 1961, 1958, 1957, 1955, 1953, 1951, 1949, 1948, 1926, 1921
1833 DIXIE HWY	2020, 2017, 2014, 2010, 2005, 2000, 1995, 1992, 1990, 1986, 1985, 1980, 1979, 1975, 1973, 1970, 1965, 1962, 1961, 1958, 1957, 1955, 1953, 1951, 1949, 1948, 1926, 1921
1833 DIXIE HWY	2020, 2017, 2014, 2010, 2000, 1999, 1995, 1992, 1990, 1986, 1985, 1980, 1979, 1975, 1973, 1970, 1965, 1962, 1961, 1958, 1957, 1955, 1953, 1951, 1949, 1948, 1926, 1921
1833 S DIXIE HWY	2020, 2017, 2014, 2010, 2000, 1999, 1995, 1992, 1990, 1986, 1985, 1980, 1979, 1975, 1973, 1970, 1965, 1962, 1961, 1958, 1957, 1955, 1953, 1951, 1949, 1948, 1926, 1921
1833 S DIXIE HWY	2020, 2017, 2014, 2010, 2005, 1999, 1995, 1992, 1990, 1986, 1985, 1980, 1979, 1975, 1973, 1970, 1965, 1962, 1961, 1958, 1957, 1955, 1953, 1951, 1949, 1948, 1926, 1921
1833 S DIXIE HWY	2020, 2017, 2014, 2005, 2000, 1999, 1995, 1992, 1990, 1986, 1985, 1980, 1979, 1975, 1973, 1970, 1965, 1962, 1961, 1958, 1957, 1955, 1953, 1951, 1949, 1948, 1926, 1921
1835 DIXIE HWY	2020, 2017, 2014, 2010, 2000, 1999, 1995, 1992, 1990, 1986, 1985, 1980, 1979, 1975, 1973, 1970, 1965, 1962, 1961, 1958, 1957, 1955, 1953, 1951, 1949, 1948, 1926, 1921
1835 DIXIE HWY	2020, 2017, 2014, 2010, 2005, 2000, 1999, 1995, 1992, 1990, 1986, 1985, 1979, 1975, 1973, 1970, 1965, 1962, 1961, 1958, 1957, 1955, 1953, 1951, 1949, 1948, 1926, 1921

FINDINGS

Address Researched	Address Not Identified in Research Source
1835 DIXIE HWY	2020, 2017, 2014, 2010, 2005, 2000, 1999, 1995, 1992, 1986, 1985, 1980, 1979, 1975, 1973, 1970, 1965, 1962, 1961, 1958, 1957, 1955, 1953, 1951, 1949, 1948, 1926, 1921
1835 S DIXIE HWY	2020, 2017, 2014, 2010, 2005, 2000, 1999, 1995, 1990, 1986, 1985, 1980, 1979, 1975, 1973, 1970, 1965, 1962, 1961, 1958, 1957, 1955, 1953, 1951, 1949, 1948, 1926, 1921
1835 S DIXIE HWY	2020, 2017, 2014, 2010, 2000, 1999, 1995, 1992, 1990, 1986, 1985, 1980, 1979, 1975, 1973, 1970, 1965, 1962, 1961, 1958, 1957, 1955, 1953, 1951, 1949, 1948, 1926, 1921
1835 S DIXIE HWY	2020, 2017, 2014, 2010, 2005, 2000, 1999, 1992, 1990, 1986, 1985, 1980, 1979, 1975, 1973, 1970, 1965, 1962, 1961, 1958, 1957, 1955, 1953, 1951, 1949, 1948, 1926, 1921
1835 S DIXIE HWY	2020, 2017, 2014, 2005, 2000, 1999, 1995, 1992, 1990, 1986, 1985, 1980, 1979, 1975, 1973, 1970, 1965, 1962, 1961, 1958, 1957, 1955, 1953, 1951, 1949, 1948, 1926, 1921
1835 S DIXIE HWY	2020, 2017, 2010, 2005, 2000, 1999, 1995, 1992, 1990, 1986, 1985, 1980, 1979, 1975, 1973, 1970, 1965, 1962, 1961, 1958, 1957, 1955, 1953, 1951, 1949, 1948, 1926, 1921
1835 S DIXIE HWY	2017, 2014, 2010, 2005, 2000, 1999, 1995, 1992, 1990, 1986, 1985, 1980, 1979, 1975, 1973, 1970, 1965, 1962, 1961, 1958, 1957, 1955, 1953, 1951, 1949, 1948, 1926, 1921
1835 S DIXIE HWY	2020, 2014, 2010, 2005, 2000, 1999, 1995, 1992, 1990, 1986, 1985, 1980, 1979, 1975, 1973, 1970, 1965, 1962, 1961, 1958, 1957, 1955, 1953, 1951, 1949, 1948, 1926, 1921
1837 DIXIE HWY	2020, 2017, 2014, 2010, 2005, 2000, 1995, 1992, 1990, 1986, 1985, 1980, 1979, 1975, 1973, 1970, 1965, 1962, 1961, 1958, 1957, 1955, 1953, 1951, 1949, 1948, 1926, 1921
1837 DIXIE HWY	2020, 2017, 2014, 2010, 2000, 1999, 1995, 1992, 1990, 1986, 1985, 1980, 1979, 1975, 1973, 1970, 1965, 1962, 1961, 1958, 1957, 1955, 1953, 1951, 1949, 1948, 1926, 1921
1837 DIXIE HWY	2020, 2017, 2014, 2010, 2005, 2000, 1999, 1995, 1992, 1986, 1985, 1980, 1979, 1975, 1973, 1970, 1965, 1962, 1961, 1958, 1957, 1955, 1953, 1951, 1949, 1948, 1926, 1921
1837 DIXIE HWY	2020, 2017, 2014, 2010, 2005, 2000, 1999, 1995, 1992, 1990, 1986, 1985, 1979, 1975, 1973, 1970, 1965, 1962, 1961, 1958, 1957, 1955, 1953, 1951, 1949, 1948, 1926, 1921
1837 S DIXIE HWY	2020, 2017, 2014, 2010, 2000, 1999, 1995, 1992, 1990, 1986, 1985, 1980, 1979, 1975, 1973, 1970, 1965, 1962, 1961, 1958, 1957, 1955, 1953, 1951, 1949, 1948, 1926, 1921
1837 S DIXIE HWY	2020, 2017, 2014, 2010, 2005, 1999, 1995, 1992, 1990, 1986, 1985, 1980, 1979, 1975, 1973, 1970, 1965, 1962, 1961, 1958, 1957, 1955, 1953, 1951, 1949, 1948, 1926, 1921
1837 S DIXIE HWY	2020, 2017, 2014, 2010, 2005, 2000, 1999, 1992, 1990, 1986, 1985, 1980, 1979, 1975, 1973, 1970, 1965, 1962, 1961, 1958, 1957, 1955, 1953, 1951, 1949, 1948, 1926, 1921
1837 S DIXIE HWY	2020, 2014, 2010, 2005, 2000, 1999, 1995, 1992, 1990, 1986, 1985, 1980, 1979, 1975, 1973, 1970, 1965, 1962, 1961, 1958, 1957, 1955, 1953, 1951, 1949, 1948, 1926, 1921

FINDINGS

Address Researched	Address Not Identified in Research Source
1837 S DIXIE HWY	2017, 2014, 2010, 2005, 2000, 1999, 1995, 1992, 1990, 1986, 1985, 1980, 1979, 1975, 1973, 1970, 1965, 1962, 1961, 1958, 1957, 1955, 1953, 1951, 1949, 1948, 1926, 1921
1837 S DIXIE HWY	2020, 2017, 2010, 2005, 2000, 1999, 1995, 1992, 1990, 1986, 1985, 1980, 1979, 1975, 1973, 1970, 1965, 1962, 1961, 1958, 1957, 1955, 1953, 1951, 1949, 1948, 1926, 1921
1837 S DIXIE HWY	2020, 2017, 2014, 2005, 2000, 1999, 1995, 1992, 1990, 1986, 1985, 1980, 1979, 1975, 1973, 1970, 1965, 1962, 1961, 1958, 1957, 1955, 1953, 1951, 1949, 1948, 1926, 1921
1839 DIXIE HWY	2020, 2017, 2014, 2010, 2000, 1999, 1995, 1992, 1990, 1986, 1985, 1980, 1979, 1975, 1973, 1970, 1965, 1962, 1961, 1958, 1957, 1955, 1953, 1951, 1949, 1948, 1926, 1921
1839 S DIXIE HWY	2020, 2017, 2014, 2005, 2000, 1999, 1995, 1992, 1990, 1986, 1985, 1980, 1979, 1975, 1973, 1970, 1965, 1962, 1961, 1958, 1957, 1955, 1953, 1951, 1949, 1948, 1926, 1921
1839 S DIXIE HWY	2020, 2014, 2010, 2005, 2000, 1999, 1995, 1992, 1990, 1986, 1985, 1980, 1979, 1975, 1973, 1970, 1965, 1962, 1961, 1958, 1957, 1955, 1953, 1951, 1949, 1948, 1926, 1921
1840 6TH AVE	2020, 2017, 2014, 2010, 2000, 1999, 1995, 1992, 1990, 1986, 1985, 1980, 1979, 1975, 1973, 1970, 1965, 1962, 1961, 1958, 1957, 1955, 1953, 1951, 1949, 1948, 1926, 1921
1840 6TH AVE	2020, 2017, 2014, 2010, 2005, 2000, 1999, 1995, 1992, 1986, 1985, 1980, 1979, 1975, 1973, 1970, 1965, 1962, 1961, 1958, 1957, 1955, 1953, 1951, 1949, 1948, 1926, 1921
1840 6TH AVE	2020, 2017, 2014, 2010, 2005, 2000, 1999, 1995, 1992, 1990, 1986, 1985, 1979, 1975, 1973, 1970, 1965, 1962, 1961, 1958, 1957, 1955, 1953, 1951, 1949, 1948, 1926, 1921
1840 SW 6TH AVE	2020, 2014, 2010, 2005, 2000, 1999, 1995, 1992, 1990, 1986, 1985, 1980, 1979, 1975, 1973, 1970, 1965, 1962, 1961, 1958, 1957, 1955, 1953, 1951, 1949, 1948, 1926, 1921
1840 SW 6TH AVE	2020, 2017, 2010, 2005, 2000, 1999, 1995, 1992, 1990, 1986, 1985, 1980, 1979, 1975, 1973, 1970, 1965, 1962, 1961, 1958, 1957, 1955, 1953, 1951, 1949, 1948, 1926, 1921
1840 SW 6TH AVE	2017, 2014, 2010, 2005, 2000, 1999, 1995, 1992, 1990, 1986, 1985, 1980, 1979, 1975, 1973, 1970, 1965, 1962, 1961, 1958, 1957, 1955, 1953, 1951, 1949, 1948, 1926, 1921
1840 SW 6TH AVE	2020, 2017, 2014, 2010, 2005, 1999, 1995, 1992, 1990, 1986, 1985, 1980, 1979, 1975, 1973, 1970, 1965, 1962, 1961, 1958, 1957, 1955, 1953, 1951, 1949, 1948, 1926, 1921
1840 SW 6TH AVE	2020, 2017, 2014, 2010, 2005, 2000, 1999, 1992, 1990, 1986, 1985, 1980, 1979, 1975, 1973, 1970, 1965, 1962, 1961, 1958, 1957, 1955, 1953, 1951, 1949, 1948, 1926, 1921
1841 6TH AVE	2020, 2017, 2014, 2010, 2005, 2000, 1995, 1992, 1990, 1986, 1985, 1980, 1979, 1975, 1973, 1970, 1965, 1962, 1961, 1958, 1957, 1955, 1953, 1951, 1949, 1948, 1926, 1921
1841 6TH AVE	2020, 2017, 2014, 2010, 2000, 1999, 1995, 1992, 1990, 1986, 1985, 1980, 1979, 1975, 1973, 1970, 1965, 1962, 1961, 1958, 1957, 1955, 1953, 1951, 1949, 1948, 1926, 1921

FINDINGS

Address Researched	Address Not Identified in Research Source
1841 6TH AVE	2020, 2017, 2014, 2010, 2005, 2000, 1999, 1995, 1992, 1990, 1986, 1985, 1979, 1975, 1973, 1970, 1965, 1962, 1961, 1958, 1957, 1955, 1953, 1951, 1949, 1948, 1926, 1921
1841 DIXIE HWY	2020, 2017, 2014, 2010, 2005, 2000, 1999, 1995, 1992, 1990, 1986, 1985, 1979, 1975, 1973, 1970, 1965, 1962, 1961, 1958, 1957, 1955, 1953, 1951, 1949, 1948, 1926, 1921
1841 DIXIE HWY	2020, 2017, 2014, 2010, 2005, 2000, 1999, 1995, 1992, 1986, 1985, 1980, 1979, 1975, 1973, 1970, 1965, 1962, 1961, 1958, 1957, 1955, 1953, 1951, 1949, 1948, 1926, 1921
1841 DIXIE HWY	2020, 2017, 2014, 2010, 2000, 1999, 1995, 1992, 1990, 1986, 1985, 1980, 1979, 1975, 1973, 1970, 1965, 1962, 1961, 1958, 1957, 1955, 1953, 1951, 1949, 1948, 1926, 1921
1841 S DIXIE HWY	2020, 2017, 2014, 2010, 2005, 2000, 1999, 1992, 1990, 1986, 1985, 1980, 1979, 1975, 1973, 1970, 1965, 1962, 1961, 1958, 1957, 1955, 1953, 1951, 1949, 1948, 1926, 1921
1841 S DIXIE HWY	2017, 2014, 2010, 2005, 2000, 1999, 1995, 1992, 1990, 1986, 1985, 1980, 1979, 1975, 1973, 1970, 1965, 1962, 1961, 1958, 1957, 1955, 1953, 1951, 1949, 1948, 1926, 1921
1841 SW 6TH AVE	2017, 2014, 2010, 2005, 2000, 1999, 1995, 1992, 1990, 1986, 1985, 1980, 1979, 1975, 1973, 1970, 1965, 1962, 1961, 1958, 1957, 1955, 1953, 1951, 1949, 1948, 1926, 1921
1841 SW 6TH AVE	2020, 2017, 2010, 2005, 2000, 1999, 1995, 1992, 1990, 1986, 1985, 1980, 1979, 1975, 1973, 1970, 1965, 1962, 1961, 1958, 1957, 1955, 1953, 1951, 1949, 1948, 1926, 1921
1841 SW 6TH AVE	2020, 2014, 2010, 2005, 2000, 1999, 1995, 1992, 1990, 1986, 1985, 1980, 1979, 1975, 1973, 1970, 1965, 1962, 1961, 1958, 1957, 1955, 1953, 1951, 1949, 1948, 1926, 1921
1841 SW 6TH AVE	2020, 2017, 2014, 2010, 2000, 1999, 1995, 1992, 1990, 1986, 1985, 1980, 1979, 1975, 1973, 1970, 1965, 1962, 1961, 1958, 1957, 1955, 1953, 1951, 1949, 1948, 1926, 1921
1841 SW 6TH AVE	2020, 2017, 2014, 2005, 2000, 1999, 1995, 1992, 1990, 1986, 1985, 1980, 1979, 1975, 1973, 1970, 1965, 1962, 1961, 1958, 1957, 1955, 1953, 1951, 1949, 1948, 1926, 1921
1841 SW 6TH AVE	2020, 2017, 2014, 2010, 2005, 2000, 1999, 1992, 1990, 1986, 1985, 1980, 1979, 1975, 1973, 1970, 1965, 1962, 1961, 1958, 1957, 1955, 1953, 1951, 1949, 1948, 1926, 1921
1841 SW 6TH AVE	2020, 2017, 2014, 2010, 2005, 1999, 1995, 1992, 1990, 1986, 1985, 1980, 1979, 1975, 1973, 1970, 1965, 1962, 1961, 1958, 1957, 1955, 1953, 1951, 1949, 1948, 1926, 1921
1843 DIXIE HWY	2020, 2017, 2014, 2010, 2000, 1999, 1995, 1992, 1990, 1986, 1985, 1980, 1979, 1975, 1973, 1970, 1965, 1962, 1961, 1958, 1957, 1955, 1953, 1951, 1949, 1948, 1926, 1921
1843 DIXIE HWY	2020, 2017, 2014, 2010, 2005, 2000, 1995, 1992, 1990, 1986, 1985, 1980, 1979, 1975, 1973, 1970, 1965, 1962, 1961, 1958, 1957, 1955, 1953, 1951, 1949, 1948, 1926, 1921
1843 DIXIE HWY	2020, 2017, 2014, 2010, 2005, 2000, 1999, 1995, 1992, 1990, 1986, 1985, 1979, 1975, 1973, 1970, 1965, 1962, 1961, 1958, 1957, 1955, 1953, 1951, 1949, 1948, 1926, 1921

FINDINGS

Address Researched	Address Not Identified in Research Source
1843 S DIXIE HWY	2020, 2017, 2014, 2010, 2000, 1999, 1995, 1992, 1990, 1986, 1985, 1980, 1979, 1975, 1973, 1970, 1965, 1962, 1961, 1958, 1957, 1955, 1953, 1951, 1949, 1948, 1926, 1921
1843 S DIXIE HWY	2020, 2017, 2014, 2010, 2005, 1999, 1995, 1992, 1990, 1986, 1985, 1980, 1979, 1975, 1973, 1970, 1965, 1962, 1961, 1958, 1957, 1955, 1953, 1951, 1949, 1948, 1926, 1921
1843 S DIXIE HWY	2017, 2014, 2010, 2005, 2000, 1999, 1995, 1992, 1990, 1986, 1985, 1980, 1979, 1975, 1973, 1970, 1965, 1962, 1961, 1958, 1957, 1955, 1953, 1951, 1949, 1948, 1926, 1921
1845 DIXIE HWY	2020, 2017, 2014, 2010, 2000, 1999, 1995, 1992, 1990, 1986, 1985, 1980, 1979, 1975, 1973, 1970, 1965, 1962, 1961, 1958, 1957, 1955, 1953, 1951, 1949, 1948, 1926, 1921
1845 DIXIE HWY	2020, 2017, 2014, 2010, 2005, 2000, 1999, 1995, 1992, 1990, 1986, 1985, 1979, 1975, 1973, 1970, 1965, 1962, 1961, 1958, 1957, 1955, 1953, 1951, 1949, 1948, 1926, 1921
1845 S DIXIE HWY	2020, 2017, 2014, 2010, 2005, 2000, 1999, 1992, 1990, 1986, 1985, 1980, 1979, 1975, 1973, 1970, 1965, 1962, 1961, 1958, 1957, 1955, 1953, 1951, 1949, 1948, 1926, 1921
1845 S DIXIE HWY	2017, 2014, 2010, 2005, 2000, 1999, 1995, 1992, 1990, 1986, 1985, 1980, 1979, 1975, 1973, 1970, 1965, 1962, 1961, 1958, 1957, 1955, 1953, 1951, 1949, 1948, 1926, 1921
1845 S DIXIE HWY	2020, 2014, 2010, 2005, 2000, 1999, 1995, 1992, 1990, 1986, 1985, 1980, 1979, 1975, 1973, 1970, 1965, 1962, 1961, 1958, 1957, 1955, 1953, 1951, 1949, 1948, 1926, 1921
1845 S DIXIE HWY	2020, 2017, 2010, 2005, 2000, 1999, 1995, 1992, 1990, 1986, 1985, 1980, 1979, 1975, 1973, 1970, 1965, 1962, 1961, 1958, 1957, 1955, 1953, 1951, 1949, 1948, 1926, 1921
1847 DIXIE HWY	2020, 2017, 2014, 2010, 2000, 1999, 1995, 1992, 1990, 1986, 1985, 1980, 1979, 1975, 1973, 1970, 1965, 1962, 1961, 1958, 1957, 1955, 1953, 1951, 1949, 1948, 1926, 1921
1847 DIXIE HWY	2020, 2017, 2014, 2010, 2005, 2000, 1999, 1995, 1992, 1990, 1986, 1985, 1979, 1975, 1973, 1970, 1965, 1962, 1961, 1958, 1957, 1955, 1953, 1951, 1949, 1948, 1926, 1921
1847 S DIXIE HWY	2020, 2017, 2014, 2010, 2005, 2000, 1999, 1995, 1990, 1986, 1985, 1980, 1979, 1975, 1973, 1970, 1965, 1962, 1961, 1958, 1957, 1955, 1953, 1951, 1949, 1948, 1926, 1921
1847 S DIXIE HWY	2020, 2017, 2014, 2010, 2000, 1999, 1995, 1992, 1990, 1986, 1985, 1980, 1979, 1975, 1973, 1970, 1965, 1962, 1961, 1958, 1957, 1955, 1953, 1951, 1949, 1948, 1926, 1921
1847 S DIXIE HWY	2020, 2017, 2014, 2010, 2005, 2000, 1999, 1992, 1990, 1986, 1985, 1980, 1979, 1975, 1973, 1970, 1965, 1962, 1961, 1958, 1957, 1955, 1953, 1951, 1949, 1948, 1926, 1921
1847 S DIXIE HWY	2020, 2017, 2010, 2005, 2000, 1999, 1995, 1992, 1990, 1986, 1985, 1980, 1979, 1975, 1973, 1970, 1965, 1962, 1961, 1958, 1957, 1955, 1953, 1951, 1949, 1948, 1926, 1921
1847 S DIXIE HWY	2020, 2014, 2010, 2005, 2000, 1999, 1995, 1992, 1990, 1986, 1985, 1980, 1979, 1975, 1973, 1970, 1965, 1962, 1961, 1958, 1957, 1955, 1953, 1951, 1949, 1948, 1926, 1921

FINDINGS

Address Researched	Address Not Identified in Research Source
1847 S DIXIE HWY	2017, 2014, 2010, 2005, 2000, 1999, 1995, 1992, 1990, 1986, 1985, 1980, 1979, 1975, 1973, 1970, 1965, 1962, 1961, 1958, 1957, 1955, 1953, 1951, 1949, 1948, 1926, 1921
1849 DIXIE HWY	2020, 2017, 2014, 2010, 2005, 2000, 1999, 1995, 1992, 1990, 1986, 1985, 1979, 1975, 1973, 1970, 1965, 1962, 1961, 1958, 1957, 1955, 1953, 1951, 1949, 1948, 1926, 1921
1849 DIXIE HWY	2020, 2017, 2014, 2010, 2005, 2000, 1999, 1995, 1992, 1986, 1985, 1980, 1979, 1975, 1973, 1970, 1965, 1962, 1961, 1958, 1957, 1955, 1953, 1951, 1949, 1948, 1926, 1921
1849 S DIXIE HWY	2020, 2017, 2014, 2005, 2000, 1999, 1995, 1992, 1990, 1986, 1985, 1980, 1979, 1975, 1973, 1970, 1965, 1962, 1961, 1958, 1957, 1955, 1953, 1951, 1949, 1948, 1926, 1921
1850 6TH AVE	2020, 2017, 2014, 2010, 2000, 1999, 1995, 1992, 1990, 1986, 1985, 1980, 1979, 1975, 1973, 1970, 1965, 1962, 1961, 1958, 1957, 1955, 1953, 1951, 1949, 1948, 1926, 1921
1850 6TH AVE	2020, 2017, 2014, 2010, 2005, 2000, 1995, 1992, 1990, 1986, 1985, 1980, 1979, 1975, 1973, 1970, 1965, 1962, 1961, 1958, 1957, 1955, 1953, 1951, 1949, 1948, 1926, 1921
1850 6TH AVE	2020, 2017, 2014, 2010, 2005, 2000, 1999, 1995, 1992, 1990, 1986, 1985, 1979, 1975, 1973, 1970, 1965, 1962, 1961, 1958, 1957, 1955, 1953, 1951, 1949, 1948, 1926, 1921
1850 SW 6TH AVE	2020, 2017, 2014, 2010, 2005, 2000, 1999, 1992, 1990, 1986, 1985, 1980, 1979, 1975, 1973, 1970, 1965, 1962, 1961, 1958, 1957, 1955, 1953, 1951, 1949, 1948, 1926, 1921
1850 SW 6TH AVE	2020, 2017, 2014, 2010, 2005, 1999, 1995, 1992, 1990, 1986, 1985, 1980, 1979, 1975, 1973, 1970, 1965, 1962, 1961, 1958, 1957, 1955, 1953, 1951, 1949, 1948, 1926, 1921
1850 SW 6TH AVE	2020, 2017, 2014, 2010, 2000, 1999, 1995, 1992, 1990, 1986, 1985, 1980, 1979, 1975, 1973, 1970, 1965, 1962, 1961, 1958, 1957, 1955, 1953, 1951, 1949, 1948, 1926, 1921
1850 SW 6TH AVE	2020, 2017, 2014, 2005, 2000, 1999, 1995, 1992, 1990, 1986, 1985, 1980, 1979, 1975, 1973, 1970, 1965, 1962, 1961, 1958, 1957, 1955, 1953, 1951, 1949, 1948, 1926, 1921
1850 SW 6TH AVE	2017, 2014, 2010, 2005, 2000, 1999, 1995, 1992, 1990, 1986, 1985, 1980, 1979, 1975, 1973, 1970, 1965, 1962, 1961, 1958, 1957, 1955, 1953, 1951, 1949, 1948, 1926, 1921
1850 SW 6TH AVE	2020, 2014, 2010, 2005, 2000, 1999, 1995, 1992, 1990, 1986, 1985, 1980, 1979, 1975, 1973, 1970, 1965, 1962, 1961, 1958, 1957, 1955, 1953, 1951, 1949, 1948, 1926, 1921
1850 SW 6TH AVE	2020, 2017, 2010, 2005, 2000, 1999, 1995, 1992, 1990, 1986, 1985, 1980, 1979, 1975, 1973, 1970, 1965, 1962, 1961, 1958, 1957, 1955, 1953, 1951, 1949, 1948, 1926, 1921
1851 6TH AVE	2020, 2017, 2014, 2010, 2000, 1999, 1995, 1992, 1990, 1986, 1985, 1980, 1979, 1975, 1973, 1970, 1965, 1962, 1961, 1958, 1957, 1955, 1953, 1951, 1949, 1948, 1926, 1921
1851 6TH AVE	2020, 2017, 2014, 2010, 2005, 2000, 1995, 1992, 1990, 1986, 1985, 1980, 1979, 1975, 1973, 1970, 1965, 1962, 1961, 1958, 1957, 1955, 1953, 1951, 1949, 1948, 1926, 1921

FINDINGS

Address Researched	Address Not Identified in Research Source
1851 6TH AVE	2020, 2017, 2014, 2010, 2005, 2000, 1999, 1995, 1992, 1990, 1986, 1985, 1979, 1975, 1973, 1970, 1965, 1962, 1961, 1958, 1957, 1955, 1953, 1951, 1949, 1948, 1926, 1921
1851 DIXIE HWY	2020, 2017, 2014, 2010, 2005, 2000, 1995, 1992, 1990, 1986, 1985, 1980, 1979, 1975, 1973, 1970, 1965, 1962, 1961, 1958, 1957, 1955, 1953, 1951, 1949, 1948, 1926, 1921
1851 DIXIE HWY	2020, 2017, 2014, 2010, 2000, 1999, 1995, 1992, 1990, 1986, 1985, 1980, 1979, 1975, 1973, 1970, 1965, 1962, 1961, 1958, 1957, 1955, 1953, 1951, 1949, 1948, 1926, 1921
1851 S DIXIE HWY	2020, 2017, 2014, 2010, 2000, 1999, 1995, 1992, 1990, 1986, 1985, 1980, 1979, 1975, 1973, 1970, 1965, 1962, 1961, 1958, 1957, 1955, 1953, 1951, 1949, 1948, 1926, 1921
1851 S DIXIE HWY	2020, 2017, 2014, 2010, 2005, 1999, 1995, 1992, 1990, 1986, 1985, 1980, 1979, 1975, 1973, 1970, 1965, 1962, 1961, 1958, 1957, 1955, 1953, 1951, 1949, 1948, 1926, 1921
1851 S DIXIE HWY	2020, 2017, 2010, 2005, 2000, 1999, 1995, 1992, 1990, 1986, 1985, 1980, 1979, 1975, 1973, 1970, 1965, 1962, 1961, 1958, 1957, 1955, 1953, 1951, 1949, 1948, 1926, 1921
1851 S DIXIE HWY	2020, 2014, 2010, 2005, 2000, 1999, 1995, 1992, 1990, 1986, 1985, 1980, 1979, 1975, 1973, 1970, 1965, 1962, 1961, 1958, 1957, 1955, 1953, 1951, 1949, 1948, 1926, 1921
1851 SW 6TH AVE	2020, 2014, 2010, 2005, 2000, 1999, 1995, 1992, 1990, 1986, 1985, 1980, 1979, 1975, 1973, 1970, 1965, 1962, 1961, 1958, 1957, 1955, 1953, 1951, 1949, 1948, 1926, 1921
1851 SW 6TH AVE	2020, 2017, 2010, 2005, 2000, 1999, 1995, 1992, 1990, 1986, 1985, 1980, 1979, 1975, 1973, 1970, 1965, 1962, 1961, 1958, 1957, 1955, 1953, 1951, 1949, 1948, 1926, 1921
1851 SW 6TH AVE	2017, 2014, 2010, 2005, 2000, 1999, 1995, 1992, 1990, 1986, 1985, 1980, 1979, 1975, 1973, 1970, 1965, 1962, 1961, 1958, 1957, 1955, 1953, 1951, 1949, 1948, 1926, 1921
1851 SW 6TH AVE	2020, 2017, 2014, 2005, 2000, 1999, 1995, 1992, 1990, 1986, 1985, 1980, 1979, 1975, 1973, 1970, 1965, 1962, 1961, 1958, 1957, 1955, 1953, 1951, 1949, 1948, 1926, 1921
1851 SW 6TH AVE	2020, 2017, 2014, 2010, 2000, 1999, 1995, 1992, 1990, 1986, 1985, 1980, 1979, 1975, 1973, 1970, 1965, 1962, 1961, 1958, 1957, 1955, 1953, 1951, 1949, 1948, 1926, 1921
1851 SW 6TH AVE	2020, 2017, 2014, 2010, 2005, 1999, 1995, 1992, 1990, 1986, 1985, 1980, 1979, 1975, 1973, 1970, 1965, 1962, 1961, 1958, 1957, 1955, 1953, 1951, 1949, 1948, 1926, 1921
1851 SW 6TH AVE	2020, 2017, 2014, 2010, 2005, 2000, 1999, 1992, 1990, 1986, 1985, 1980, 1979, 1975, 1973, 1970, 1965, 1962, 1961, 1958, 1957, 1955, 1953, 1951, 1949, 1948, 1926, 1921
1853 6TH AVE	2020, 2017, 2014, 2010, 2000, 1999, 1995, 1992, 1990, 1986, 1985, 1980, 1979, 1975, 1973, 1970, 1965, 1962, 1961, 1958, 1957, 1955, 1953, 1951, 1949, 1948, 1926, 1921
1853 6TH AVE	2020, 2017, 2014, 2010, 2005, 2000, 1999, 1995, 1992, 1990, 1986, 1985, 1979, 1975, 1973, 1970, 1965, 1962, 1961, 1958, 1957, 1955, 1953, 1951, 1949, 1948, 1926, 1921

FINDINGS

Address Researched	Address Not Identified in Research Source
1853 DIXIE HWY	2020, 2017, 2014, 2010, 2005, 2000, 1999, 1995, 1992, 1986, 1985, 1980, 1979, 1975, 1973, 1970, 1965, 1962, 1961, 1958, 1957, 1955, 1953, 1951, 1949, 1948, 1926, 1921
1853 DIXIE HWY	2020, 2017, 2014, 2010, 2005, 2000, 1995, 1992, 1990, 1986, 1985, 1980, 1979, 1975, 1973, 1970, 1965, 1962, 1961, 1958, 1957, 1955, 1953, 1951, 1949, 1948, 1926, 1921
1853 S DIXIE HWY	2020, 2017, 2014, 2010, 2005, 2000, 1999, 1992, 1990, 1986, 1985, 1980, 1979, 1975, 1973, 1970, 1965, 1962, 1961, 1958, 1957, 1955, 1953, 1951, 1949, 1948, 1926, 1921
1853 S DIXIE HWY	2020, 2017, 2014, 2010, 2005, 1999, 1995, 1992, 1990, 1986, 1985, 1980, 1979, 1975, 1973, 1970, 1965, 1962, 1961, 1958, 1957, 1955, 1953, 1951, 1949, 1948, 1926, 1921
1853 S DIXIE HWY	2017, 2014, 2010, 2005, 2000, 1999, 1995, 1992, 1990, 1986, 1985, 1980, 1979, 1975, 1973, 1970, 1965, 1962, 1961, 1958, 1957, 1955, 1953, 1951, 1949, 1948, 1926, 1921
1853 S DIXIE HWY	2020, 2017, 2014, 2010, 2005, 2000, 1999, 1995, 1990, 1986, 1985, 1980, 1979, 1975, 1973, 1970, 1965, 1962, 1961, 1958, 1957, 1955, 1953, 1951, 1949, 1948, 1926, 1921
1853 SW 6TH AVE	2017, 2014, 2010, 2005, 2000, 1999, 1995, 1992, 1990, 1986, 1985, 1980, 1979, 1975, 1973, 1970, 1965, 1962, 1961, 1958, 1957, 1955, 1953, 1951, 1949, 1948, 1926, 1921
1853 SW 6TH AVE	2020, 2017, 2010, 2005, 2000, 1999, 1995, 1992, 1990, 1986, 1985, 1980, 1979, 1975, 1973, 1970, 1965, 1962, 1961, 1958, 1957, 1955, 1953, 1951, 1949, 1948, 1926, 1921
1853 SW 6TH AVE	2020, 2017, 2014, 2010, 2000, 1999, 1995, 1992, 1990, 1986, 1985, 1980, 1979, 1975, 1973, 1970, 1965, 1962, 1961, 1958, 1957, 1955, 1953, 1951, 1949, 1948, 1926, 1921
1853 SW 6TH AVE	2020, 2017, 2014, 2005, 2000, 1999, 1995, 1992, 1990, 1986, 1985, 1980, 1979, 1975, 1973, 1970, 1965, 1962, 1961, 1958, 1957, 1955, 1953, 1951, 1949, 1948, 1926, 1921
1853 SW 6TH AVE	2020, 2017, 2014, 2010, 2005, 1999, 1995, 1992, 1990, 1986, 1985, 1980, 1979, 1975, 1973, 1970, 1965, 1962, 1961, 1958, 1957, 1955, 1953, 1951, 1949, 1948, 1926, 1921
1853 SW 6TH AVE	2020, 2017, 2014, 2010, 2005, 2000, 1999, 1992, 1990, 1986, 1985, 1980, 1979, 1975, 1973, 1970, 1965, 1962, 1961, 1958, 1957, 1955, 1953, 1951, 1949, 1948, 1926, 1921
1855 DIXIE HWY	2020, 2017, 2014, 2010, 2000, 1999, 1995, 1992, 1990, 1986, 1985, 1980, 1979, 1975, 1973, 1970, 1965, 1962, 1961, 1958, 1957, 1955, 1953, 1951, 1949, 1948, 1926, 1921
1855 S DIXIE HWY	2020, 2017, 2014, 2010, 2000, 1999, 1995, 1992, 1990, 1986, 1985, 1980, 1979, 1975, 1973, 1970, 1965, 1962, 1961, 1958, 1957, 1955, 1953, 1951, 1949, 1948, 1926, 1921
1855 S DIXIE HWY	2020, 2017, 2014, 2005, 2000, 1999, 1995, 1992, 1990, 1986, 1985, 1980, 1979, 1975, 1973, 1970, 1965, 1962, 1961, 1958, 1957, 1955, 1953, 1951, 1949, 1948, 1926, 1921
1855 S DIXIE HWY	2020, 2014, 2010, 2005, 2000, 1999, 1995, 1992, 1990, 1986, 1985, 1980, 1979, 1975, 1973, 1970, 1965, 1962, 1961, 1958, 1957, 1955, 1953, 1951, 1949, 1948, 1926, 1921

FINDINGS

Address Researched	Address Not Identified in Research Source
1855 S DIXIE HWY	2017, 2014, 2010, 2005, 2000, 1999, 1995, 1992, 1990, 1986, 1985, 1980, 1979, 1975, 1973, 1970, 1965, 1962, 1961, 1958, 1957, 1955, 1953, 1951, 1949, 1948, 1926, 1921
1857 DIXIE HWY	2020, 2017, 2014, 2010, 2000, 1999, 1995, 1992, 1990, 1986, 1985, 1980, 1979, 1975, 1973, 1970, 1965, 1962, 1961, 1958, 1957, 1955, 1953, 1951, 1949, 1948, 1926, 1921
1857 DIXIE HWY	2020, 2017, 2014, 2010, 2005, 2000, 1999, 1995, 1992, 1990, 1986, 1985, 1979, 1975, 1973, 1970, 1965, 1962, 1961, 1958, 1957, 1955, 1953, 1951, 1949, 1948, 1926, 1921
1857 S DIXIE HWY	2020, 2017, 2014, 2010, 2000, 1999, 1995, 1992, 1990, 1986, 1985, 1980, 1979, 1975, 1973, 1970, 1965, 1962, 1961, 1958, 1957, 1955, 1953, 1951, 1949, 1948, 1926, 1921
1857 S DIXIE HWY	2017, 2014, 2010, 2005, 2000, 1999, 1995, 1992, 1990, 1986, 1985, 1980, 1979, 1975, 1973, 1970, 1965, 1962, 1961, 1958, 1957, 1955, 1953, 1951, 1949, 1948, 1926, 1921
1857 S DIXIE HWY	2020, 2014, 2010, 2005, 2000, 1999, 1995, 1992, 1990, 1986, 1985, 1980, 1979, 1975, 1973, 1970, 1965, 1962, 1961, 1958, 1957, 1955, 1953, 1951, 1949, 1948, 1926, 1921
1857 S DIXIE HWY	2020, 2017, 2014, 2005, 2000, 1999, 1995, 1992, 1990, 1986, 1985, 1980, 1979, 1975, 1973, 1970, 1965, 1962, 1961, 1958, 1957, 1955, 1953, 1951, 1949, 1948, 1926, 1921
1859 DIXIE HWY	2020, 2017, 2014, 2010, 2000, 1999, 1995, 1992, 1990, 1986, 1985, 1980, 1979, 1975, 1973, 1970, 1965, 1962, 1961, 1958, 1957, 1955, 1953, 1951, 1949, 1948, 1926, 1921
1859 DIXIE HWY	2020, 2017, 2014, 2010, 2005, 2000, 1995, 1992, 1990, 1986, 1985, 1980, 1979, 1975, 1973, 1970, 1965, 1962, 1961, 1958, 1957, 1955, 1953, 1951, 1949, 1948, 1926, 1921
1859 DIXIE HWY	2020, 2017, 2014, 2010, 2005, 2000, 1999, 1995, 1992, 1990, 1986, 1985, 1979, 1975, 1973, 1970, 1965, 1962, 1961, 1958, 1957, 1955, 1953, 1951, 1949, 1948, 1926, 1921
1859 DIXIE HWY	2020, 2017, 2014, 2010, 2005, 2000, 1999, 1995, 1992, 1986, 1985, 1980, 1979, 1975, 1973, 1970, 1965, 1962, 1961, 1958, 1957, 1955, 1953, 1951, 1949, 1948, 1926, 1921
1859 S DIXIE HWY	2020, 2017, 2014, 2010, 2005, 2000, 1999, 1995, 1990, 1986, 1985, 1980, 1979, 1975, 1973, 1970, 1965, 1962, 1961, 1958, 1957, 1955, 1953, 1951, 1949, 1948, 1926, 1921
1859 S DIXIE HWY	2020, 2017, 2014, 2010, 2005, 2000, 1999, 1992, 1990, 1986, 1985, 1980, 1979, 1975, 1973, 1970, 1965, 1962, 1961, 1958, 1957, 1955, 1953, 1951, 1949, 1948, 1926, 1921
1859 S DIXIE HWY	2020, 2017, 2014, 2010, 2005, 1999, 1995, 1992, 1990, 1986, 1985, 1980, 1979, 1975, 1973, 1970, 1965, 1962, 1961, 1958, 1957, 1955, 1953, 1951, 1949, 1948, 1926, 1921
1859 S DIXIE HWY	2020, 2014, 2010, 2005, 2000, 1999, 1995, 1992, 1990, 1986, 1985, 1980, 1979, 1975, 1973, 1970, 1965, 1962, 1961, 1958, 1957, 1955, 1953, 1951, 1949, 1948, 1926, 1921
1859 S DIXIE HWY	2017, 2014, 2010, 2005, 2000, 1999, 1995, 1992, 1990, 1986, 1985, 1980, 1979, 1975, 1973, 1970, 1965, 1962, 1961, 1958, 1957, 1955, 1953, 1951, 1949, 1948, 1926, 1921

FINDINGS

Address Researched	Address Not Identified in Research Source
1861 6TH AVE	2020, 2017, 2014, 2010, 2000, 1999, 1995, 1992, 1990, 1986, 1985, 1980, 1979, 1975, 1973, 1970, 1965, 1962, 1961, 1958, 1957, 1955, 1953, 1951, 1949, 1948, 1926, 1921
1861 6TH AVE	2020, 2017, 2014, 2010, 2005, 2000, 1995, 1992, 1990, 1986, 1985, 1980, 1979, 1975, 1973, 1970, 1965, 1962, 1961, 1958, 1957, 1955, 1953, 1951, 1949, 1948, 1926, 1921
1861 6TH AVE	2020, 2017, 2014, 2010, 2005, 2000, 1999, 1995, 1992, 1986, 1985, 1980, 1979, 1975, 1973, 1970, 1965, 1962, 1961, 1958, 1957, 1955, 1953, 1951, 1949, 1948, 1926, 1921
1861 6TH AVE	2020, 2017, 2014, 2010, 2005, 2000, 1999, 1995, 1992, 1990, 1986, 1985, 1979, 1975, 1973, 1970, 1965, 1962, 1961, 1958, 1957, 1955, 1953, 1951, 1949, 1948, 1926, 1921
1861 SW 6TH AVE	2020, 2017, 2014, 2010, 2005, 2000, 1999, 1995, 1990, 1986, 1985, 1980, 1979, 1975, 1973, 1970, 1965, 1962, 1961, 1958, 1957, 1955, 1953, 1951, 1949, 1948, 1926, 1921
1861 SW 6TH AVE	2020, 2017, 2014, 2010, 2005, 2000, 1999, 1992, 1990, 1986, 1985, 1980, 1979, 1975, 1973, 1970, 1965, 1962, 1961, 1958, 1957, 1955, 1953, 1951, 1949, 1948, 1926, 1921
1861 SW 6TH AVE	2020, 2017, 2014, 2010, 2005, 1999, 1995, 1992, 1990, 1986, 1985, 1980, 1979, 1975, 1973, 1970, 1965, 1962, 1961, 1958, 1957, 1955, 1953, 1951, 1949, 1948, 1926, 1921
1861 SW 6TH AVE	2020, 2017, 2014, 2010, 2000, 1999, 1995, 1992, 1990, 1986, 1985, 1980, 1979, 1975, 1973, 1970, 1965, 1962, 1961, 1958, 1957, 1955, 1953, 1951, 1949, 1948, 1926, 1921
1861 SW 6TH AVE	2020, 2017, 2014, 2005, 2000, 1999, 1995, 1992, 1990, 1986, 1985, 1980, 1979, 1975, 1973, 1970, 1965, 1962, 1961, 1958, 1957, 1955, 1953, 1951, 1949, 1948, 1926, 1921
1861 SW 6TH AVE	2017, 2014, 2010, 2005, 2000, 1999, 1995, 1992, 1990, 1986, 1985, 1980, 1979, 1975, 1973, 1970, 1965, 1962, 1961, 1958, 1957, 1955, 1953, 1951, 1949, 1948, 1926, 1921
1861 SW 6TH AVE	2020, 2014, 2010, 2005, 2000, 1999, 1995, 1992, 1990, 1986, 1985, 1980, 1979, 1975, 1973, 1970, 1965, 1962, 1961, 1958, 1957, 1955, 1953, 1951, 1949, 1948, 1926, 1921
1861 SW 6TH AVE	2020, 2017, 2010, 2005, 2000, 1999, 1995, 1992, 1990, 1986, 1985, 1980, 1979, 1975, 1973, 1970, 1965, 1962, 1961, 1958, 1957, 1955, 1953, 1951, 1949, 1948, 1926, 1921
1867 DIXIE HWY	2020, 2017, 2014, 2010, 2000, 1999, 1995, 1992, 1990, 1986, 1985, 1980, 1979, 1975, 1973, 1970, 1965, 1962, 1961, 1958, 1957, 1955, 1953, 1951, 1949, 1948, 1926, 1921
1867 DIXIE HWY	2020, 2017, 2014, 2010, 2005, 2000, 1995, 1992, 1990, 1986, 1985, 1980, 1979, 1975, 1973, 1970, 1965, 1962, 1961, 1958, 1957, 1955, 1953, 1951, 1949, 1948, 1926, 1921
1867 DIXIE HWY	2020, 2017, 2014, 2010, 2005, 2000, 1999, 1995, 1992, 1986, 1985, 1980, 1979, 1975, 1973, 1970, 1965, 1962, 1961, 1958, 1957, 1955, 1953, 1951, 1949, 1948, 1926, 1921
1867 S DIXIE HWY	2020, 2017, 2014, 2010, 2005, 2000, 1999, 1992, 1990, 1986, 1985, 1980, 1979, 1975, 1973, 1970, 1965, 1962, 1961, 1958, 1957, 1955, 1953, 1951, 1949, 1948, 1926, 1921

FINDINGS

Address Researched	Address Not Identified in Research Source
1867 S DIXIE HWY	2020, 2017, 2014, 2010, 2000, 1999, 1995, 1992, 1990, 1986, 1985, 1980, 1979, 1975, 1973, 1970, 1965, 1962, 1961, 1958, 1957, 1955, 1953, 1951, 1949, 1948, 1926, 1921
1867 S DIXIE HWY	2020, 2017, 2014, 2010, 2005, 1999, 1995, 1992, 1990, 1986, 1985, 1980, 1979, 1975, 1973, 1970, 1965, 1962, 1961, 1958, 1957, 1955, 1953, 1951, 1949, 1948, 1926, 1921
1867 S DIXIE HWY	2020, 2017, 2014, 2005, 2000, 1999, 1995, 1992, 1990, 1986, 1985, 1980, 1979, 1975, 1973, 1970, 1965, 1962, 1961, 1958, 1957, 1955, 1953, 1951, 1949, 1948, 1926, 1921
1869 DIXIE	2020, 2017, 2014, 2010, 2005, 2000, 1999, 1995, 1992, 1986, 1985, 1980, 1979, 1975, 1973, 1970, 1965, 1962, 1961, 1958, 1957, 1955, 1953, 1951, 1949, 1948, 1926, 1921
1869 DIXIE HWY	2020, 2017, 2014, 2010, 2005, 2000, 1999, 1995, 1992, 1986, 1985, 1980, 1979, 1975, 1973, 1970, 1965, 1962, 1961, 1958, 1957, 1955, 1953, 1951, 1949, 1948, 1926, 1921
1869 DIXIE HWY	2020, 2017, 2014, 2010, 2000, 1999, 1995, 1992, 1990, 1986, 1985, 1980, 1979, 1975, 1973, 1970, 1965, 1962, 1961, 1958, 1957, 1955, 1953, 1951, 1949, 1948, 1926, 1921
1869 DIXIE HWY	2020, 2017, 2014, 2010, 2005, 2000, 1995, 1992, 1990, 1986, 1985, 1980, 1979, 1975, 1973, 1970, 1965, 1962, 1961, 1958, 1957, 1955, 1953, 1951, 1949, 1948, 1926, 1921
1869 S DIXIE HWY	2020, 2017, 2014, 2010, 2005, 2000, 1999, 1992, 1990, 1986, 1985, 1980, 1979, 1975, 1973, 1970, 1965, 1962, 1961, 1958, 1957, 1955, 1953, 1951, 1949, 1948, 1926, 1921
1869 S DIXIE HWY	2020, 2017, 2014, 2010, 2000, 1999, 1995, 1992, 1990, 1986, 1985, 1980, 1979, 1975, 1973, 1970, 1965, 1962, 1961, 1958, 1957, 1955, 1953, 1951, 1949, 1948, 1926, 1921
1869 S DIXIE HWY	2020, 2017, 2014, 2010, 2005, 1999, 1995, 1992, 1990, 1986, 1985, 1980, 1979, 1975, 1973, 1970, 1965, 1962, 1961, 1958, 1957, 1955, 1953, 1951, 1949, 1948, 1926, 1921
1869 S DIXIE HWY	2020, 2017, 2014, 2005, 2000, 1999, 1995, 1992, 1990, 1986, 1985, 1980, 1979, 1975, 1973, 1970, 1965, 1962, 1961, 1958, 1957, 1955, 1953, 1951, 1949, 1948, 1926, 1921
1869 S DIXIE HWY	2017, 2014, 2010, 2005, 2000, 1999, 1995, 1992, 1990, 1986, 1985, 1980, 1979, 1975, 1973, 1970, 1965, 1962, 1961, 1958, 1957, 1955, 1953, 1951, 1949, 1948, 1926, 1921
1869 S DIXIE HWY	2020, 2017, 2014, 2010, 2005, 2000, 1999, 1995, 1990, 1986, 1985, 1980, 1979, 1975, 1973, 1970, 1965, 1962, 1961, 1958, 1957, 1955, 1953, 1951, 1949, 1948, 1926, 1921
1871 DIXIE HWY	2020, 2017, 2014, 2010, 2005, 2000, 1999, 1995, 1992, 1986, 1985, 1980, 1979, 1975, 1973, 1970, 1965, 1962, 1961, 1958, 1957, 1955, 1953, 1951, 1949, 1948, 1926, 1921
1871 DIXIE HWY	2020, 2017, 2014, 2010, 2005, 2000, 1999, 1995, 1992, 1990, 1986, 1985, 1979, 1975, 1973, 1970, 1965, 1962, 1961, 1958, 1957, 1955, 1953, 1951, 1949, 1948, 1926, 1921
1871 DIXIE HWY	2020, 2017, 2014, 2010, 2000, 1999, 1995, 1992, 1990, 1986, 1985, 1980, 1979, 1975, 1973, 1970, 1965, 1962, 1961, 1958, 1957, 1955, 1953, 1951, 1949, 1948, 1926, 1921

FINDINGS

Address Researched	Address Not Identified in Research Source
1871 DIXIE HWY	2020, 2017, 2014, 2010, 2005, 2000, 1995, 1992, 1990, 1986, 1985, 1980, 1979, 1975, 1973, 1970, 1965, 1962, 1961, 1958, 1957, 1955, 1953, 1951, 1949, 1948, 1926, 1921
1871 S DIXIE HWY	2020, 2017, 2014, 2010, 2005, 2000, 1999, 1992, 1990, 1986, 1985, 1980, 1979, 1975, 1973, 1970, 1965, 1962, 1961, 1958, 1957, 1955, 1953, 1951, 1949, 1948, 1926, 1921
1871 S DIXIE HWY	2020, 2017, 2014, 2010, 2000, 1999, 1995, 1992, 1990, 1986, 1985, 1980, 1979, 1975, 1973, 1970, 1965, 1962, 1961, 1958, 1957, 1955, 1953, 1951, 1949, 1948, 1926, 1921
1871 S DIXIE HWY	2020, 2017, 2014, 2010, 2005, 1999, 1995, 1992, 1990, 1986, 1985, 1980, 1979, 1975, 1973, 1970, 1965, 1962, 1961, 1958, 1957, 1955, 1953, 1951, 1949, 1948, 1926, 1921
1871 S DIXIE HWY	2020, 2017, 2014, 2010, 2005, 2000, 1999, 1995, 1990, 1986, 1985, 1980, 1979, 1975, 1973, 1970, 1965, 1962, 1961, 1958, 1957, 1955, 1953, 1951, 1949, 1948, 1926, 1921
1873 S DIXIE HWY	2020, 2017, 2014, 2010, 2005, 2000, 1999, 1992, 1990, 1986, 1985, 1980, 1979, 1975, 1973, 1970, 1965, 1962, 1961, 1958, 1957, 1955, 1953, 1951, 1949, 1948, 1926, 1921
1875 DIXIE HWY	2020, 2017, 2014, 2010, 2005, 2000, 1995, 1992, 1990, 1986, 1985, 1980, 1979, 1975, 1973, 1970, 1965, 1962, 1961, 1958, 1957, 1955, 1953, 1951, 1949, 1948, 1926, 1921
1875 S DIXIE HWY	2020, 2017, 2014, 2010, 2005, 1999, 1995, 1992, 1990, 1986, 1985, 1980, 1979, 1975, 1973, 1970, 1965, 1962, 1961, 1958, 1957, 1955, 1953, 1951, 1949, 1948, 1926, 1921
1875 S DIXIE HWY	2017, 2014, 2010, 2005, 2000, 1999, 1995, 1992, 1990, 1986, 1985, 1980, 1979, 1975, 1973, 1970, 1965, 1962, 1961, 1958, 1957, 1955, 1953, 1951, 1949, 1948, 1926, 1921
1875 S DIXIE HWY	2020, 2017, 2014, 2005, 2000, 1999, 1995, 1992, 1990, 1986, 1985, 1980, 1979, 1975, 1973, 1970, 1965, 1962, 1961, 1958, 1957, 1955, 1953, 1951, 1949, 1948, 1926, 1921
1875 S DIXIE HWY	2020, 2017, 2010, 2005, 2000, 1999, 1995, 1992, 1990, 1986, 1985, 1980, 1979, 1975, 1973, 1970, 1965, 1962, 1961, 1958, 1957, 1955, 1953, 1951, 1949, 1948, 1926, 1921
1881 SW 6TH AVE	2020, 2017, 2014, 2005, 2000, 1999, 1995, 1992, 1990, 1986, 1985, 1980, 1979, 1975, 1973, 1970, 1965, 1962, 1961, 1958, 1957, 1955, 1953, 1951, 1949, 1948, 1926, 1921
1881 SW 6TH AVE	2020, 2017, 2014, 2010, 2000, 1999, 1995, 1992, 1990, 1986, 1985, 1980, 1979, 1975, 1973, 1970, 1965, 1962, 1961, 1958, 1957, 1955, 1953, 1951, 1949, 1948, 1926, 1921
1881 SW 6TH AVE	2020, 2017, 2010, 2005, 2000, 1999, 1995, 1992, 1990, 1986, 1985, 1980, 1979, 1975, 1973, 1970, 1965, 1962, 1961, 1958, 1957, 1955, 1953, 1951, 1949, 1948, 1926, 1921
460 18TH CT	2020, 2017, 2014, 2010, 2005, 2000, 1995, 1992, 1990, 1986, 1985, 1980, 1979, 1975, 1973, 1970, 1965, 1962, 1961, 1958, 1957, 1955, 1953, 1951, 1949, 1948, 1926, 1921
461 18TH CT	2020, 2017, 2014, 2010, 2005, 2000, 1995, 1992, 1990, 1986, 1985, 1980, 1979, 1975, 1973, 1970, 1965, 1962, 1961, 1958, 1957, 1955, 1953, 1951, 1949, 1948, 1926, 1921

FINDINGS

Address Researched	Address Not Identified in Research Source
461 18TH CT	2020, 2017, 2014, 2010, 2005, 2000, 1999, 1995, 1992, 1990, 1986, 1985, 1980, 1979, 1975, 1973, 1970, 1965, 1961, 1958, 1957, 1955, 1953, 1951, 1949, 1948, 1926, 1921
461 SW 18TH CT	2017, 2014, 2010, 2005, 2000, 1999, 1995, 1992, 1990, 1986, 1985, 1980, 1979, 1975, 1973, 1970, 1965, 1962, 1961, 1958, 1957, 1955, 1953, 1951, 1949, 1948, 1926, 1921
461 SW 18TH CT	2020, 2017, 2014, 2010, 2005, 1999, 1995, 1992, 1990, 1986, 1985, 1980, 1979, 1975, 1973, 1970, 1965, 1962, 1961, 1958, 1957, 1955, 1953, 1951, 1949, 1948, 1926, 1921
461 SW 18TH CT	2020, 2017, 2014, 2010, 2005, 2000, 1999, 1995, 1990, 1986, 1985, 1980, 1979, 1975, 1973, 1970, 1965, 1962, 1961, 1958, 1957, 1955, 1953, 1951, 1949, 1948, 1926, 1921
461 SW 18TH CT	2020, 2014, 2010, 2005, 2000, 1999, 1995, 1992, 1990, 1986, 1985, 1980, 1979, 1975, 1973, 1970, 1965, 1962, 1961, 1958, 1957, 1955, 1953, 1951, 1949, 1948, 1926, 1921
461 SW 18TH CT	2020, 2017, 2010, 2005, 2000, 1999, 1995, 1992, 1990, 1986, 1985, 1980, 1979, 1975, 1973, 1970, 1965, 1962, 1961, 1958, 1957, 1955, 1953, 1951, 1949, 1948, 1926, 1921
461 SW 18TH CT	2020, 2017, 2014, 2010, 2005, 2000, 1999, 1992, 1990, 1986, 1985, 1980, 1979, 1975, 1973, 1970, 1965, 1962, 1961, 1958, 1957, 1955, 1953, 1951, 1949, 1948, 1926, 1921
461 SW 18TH CT	2020, 2017, 2014, 2005, 2000, 1999, 1995, 1992, 1990, 1986, 1985, 1980, 1979, 1975, 1973, 1970, 1965, 1962, 1961, 1958, 1957, 1955, 1953, 1951, 1949, 1948, 1926, 1921
461 SW 18TH CT	2020, 2017, 2014, 2010, 2000, 1999, 1995, 1992, 1990, 1986, 1985, 1980, 1979, 1975, 1973, 1970, 1965, 1962, 1961, 1958, 1957, 1955, 1953, 1951, 1949, 1948, 1926, 1921
470 18TH CT	2020, 2017, 2014, 2010, 2000, 1999, 1995, 1992, 1990, 1986, 1985, 1980, 1979, 1975, 1973, 1970, 1965, 1962, 1961, 1958, 1957, 1955, 1953, 1951, 1949, 1948, 1926, 1921
470 SW 18TH CT	2020, 2017, 2014, 2010, 2000, 1999, 1995, 1992, 1990, 1986, 1985, 1980, 1979, 1975, 1973, 1970, 1965, 1962, 1961, 1958, 1957, 1955, 1953, 1951, 1949, 1948, 1926, 1921
470 SW 18TH CT	2020, 2017, 2014, 2005, 2000, 1999, 1995, 1992, 1990, 1986, 1985, 1980, 1979, 1975, 1973, 1970, 1965, 1962, 1961, 1958, 1957, 1955, 1953, 1951, 1949, 1948, 1926, 1921
470 SW 18TH CT	2020, 2017, 2014, 2010, 2005, 2000, 1999, 1992, 1990, 1986, 1985, 1980, 1979, 1975, 1973, 1970, 1965, 1962, 1961, 1958, 1957, 1955, 1953, 1951, 1949, 1948, 1926, 1921
470 SW 18TH CT	2020, 2017, 2010, 2005, 2000, 1999, 1995, 1992, 1990, 1986, 1985, 1980, 1979, 1975, 1973, 1970, 1965, 1962, 1961, 1958, 1957, 1955, 1953, 1951, 1949, 1948, 1926, 1921
470 SW 18TH CT	2020, 2014, 2010, 2005, 2000, 1999, 1995, 1992, 1990, 1986, 1985, 1980, 1979, 1975, 1973, 1970, 1965, 1962, 1961, 1958, 1957, 1955, 1953, 1951, 1949, 1948, 1926, 1921
6225 NE 14TH AVE	2020, 2017, 2014, 2010, 2005, 2000, 1999, 1995, 1990, 1986, 1985, 1980, 1979, 1975, 1973, 1970, 1965, 1962, 1961, 1958, 1957, 1955, 1953, 1951, 1949, 1948, 1926, 1921

FINDINGS

Address Researched	Address Not Identified in Research Source
6227 NE 14TH AVE	2020, 2017, 2014, 2010, 2005, 2000, 1999, 1995, 1990, 1986, 1985, 1980, 1979, 1975, 1973, 1970, 1965, 1962, 1961, 1958, 1957, 1955, 1953, 1951, 1949, 1948, 1926, 1921
6241 DIXIE HWY	2020, 2017, 2014, 2010, 2005, 2000, 1999, 1995, 1992, 1990, 1986, 1985, 1980, 1975, 1973, 1970, 1965, 1962, 1961, 1958, 1957, 1955, 1953, 1951, 1949, 1948, 1926, 1921
6241 DIXIE HWY	2020, 2017, 2014, 2010, 2005, 2000, 1999, 1995, 1992, 1986, 1985, 1980, 1979, 1975, 1973, 1970, 1965, 1962, 1961, 1958, 1957, 1955, 1953, 1951, 1949, 1948, 1926, 1921
6241 DIXIE HWY	2020, 2017, 2014, 2010, 2005, 2000, 1995, 1992, 1990, 1986, 1985, 1980, 1979, 1975, 1973, 1970, 1965, 1962, 1961, 1958, 1957, 1955, 1953, 1951, 1949, 1948, 1926, 1921
6241 DIXIE HWY	2020, 2017, 2014, 2010, 2000, 1999, 1995, 1992, 1990, 1986, 1985, 1980, 1979, 1975, 1973, 1970, 1965, 1962, 1961, 1958, 1957, 1955, 1953, 1951, 1949, 1948, 1926, 1921
6241 N DIXIE HWY	2020, 2017, 2014, 2010, 2000, 1999, 1995, 1992, 1990, 1986, 1985, 1980, 1979, 1975, 1973, 1970, 1965, 1962, 1961, 1958, 1957, 1955, 1953, 1951, 1949, 1948, 1926, 1921
6241 N DIXIE HWY	2020, 2017, 2014, 2010, 2005, 1999, 1995, 1992, 1990, 1986, 1985, 1980, 1979, 1975, 1973, 1970, 1965, 1962, 1961, 1958, 1957, 1955, 1953, 1951, 1949, 1948, 1926, 1921
6241 N DIXIE HWY	2020, 2017, 2014, 2010, 2005, 2000, 1999, 1992, 1990, 1986, 1985, 1980, 1979, 1975, 1973, 1970, 1965, 1962, 1961, 1958, 1957, 1955, 1953, 1951, 1949, 1948, 1926, 1921
6241 N DIXIE HWY	2020, 2017, 2010, 2005, 2000, 1999, 1995, 1992, 1990, 1986, 1985, 1980, 1979, 1975, 1973, 1970, 1965, 1962, 1961, 1958, 1957, 1955, 1953, 1951, 1949, 1948, 1926, 1921
6241 N DIXIE HWY	2020, 2017, 2014, 2005, 2000, 1999, 1995, 1992, 1990, 1986, 1985, 1980, 1979, 1975, 1973, 1970, 1965, 1962, 1961, 1958, 1957, 1955, 1953, 1951, 1949, 1948, 1926, 1921
6241 N DIXIE HWY	2020, 2014, 2010, 2005, 2000, 1999, 1995, 1992, 1990, 1986, 1985, 1980, 1979, 1975, 1973, 1970, 1965, 1962, 1961, 1958, 1957, 1955, 1953, 1951, 1949, 1948, 1926, 1921
6241 N DIXIE HWY	2017, 2014, 2010, 2005, 2000, 1999, 1995, 1992, 1990, 1986, 1985, 1980, 1979, 1975, 1973, 1970, 1965, 1962, 1961, 1958, 1957, 1955, 1953, 1951, 1949, 1948, 1926, 1921
6241 N DIXIE HWY	2020, 2017, 2014, 2010, 2005, 2000, 1999, 1995, 1990, 1986, 1985, 1980, 1979, 1975, 1973, 1970, 1965, 1962, 1961, 1958, 1957, 1955, 1953, 1951, 1949, 1948, 1926, 1921
6251 DAXIE HWY	2020, 2017, 2014, 2010, 2005, 2000, 1999, 1995, 1992, 1986, 1985, 1980, 1979, 1975, 1973, 1970, 1965, 1962, 1961, 1958, 1957, 1955, 1953, 1951, 1949, 1948, 1926, 1921
6251 DIXIE HWY	2020, 2017, 2014, 2010, 2005, 2000, 1999, 1995, 1992, 1986, 1985, 1980, 1979, 1975, 1973, 1970, 1965, 1962, 1961, 1958, 1957, 1955, 1953, 1951, 1949, 1948, 1926, 1921
6251 DIXIE HWY	2020, 2017, 2014, 2010, 2005, 2000, 1999, 1995, 1992, 1990, 1986, 1985, 1980, 1975, 1973, 1970, 1965, 1962, 1961, 1958, 1957, 1955, 1953, 1951, 1949, 1948, 1926, 1921

FINDINGS

Address Researched	Address Not Identified in Research Source
6251 DIXIE HWY	2020, 2017, 2014, 2010, 2005, 2000, 1999, 1995, 1992, 1990, 1986, 1985, 1980, 1979, 1975, 1973, 1965, 1962, 1961, 1958, 1957, 1955, 1953, 1951, 1949, 1948, 1926, 1921
6251 DIXIE HWY	2020, 2017, 2014, 2010, 2000, 1999, 1995, 1992, 1990, 1986, 1985, 1980, 1979, 1975, 1973, 1970, 1965, 1962, 1961, 1958, 1957, 1955, 1953, 1951, 1949, 1948, 1926, 1921
6251 N DIXIE HWY	2020, 2017, 2014, 2010, 2000, 1999, 1995, 1992, 1990, 1986, 1985, 1980, 1979, 1975, 1973, 1970, 1965, 1962, 1961, 1958, 1957, 1955, 1953, 1951, 1949, 1948, 1926, 1921
6251 N DIXIE HWY	2020, 2017, 2014, 2010, 2005, 1999, 1995, 1992, 1990, 1986, 1985, 1980, 1979, 1975, 1973, 1970, 1965, 1962, 1961, 1958, 1957, 1955, 1953, 1951, 1949, 1948, 1926, 1921
6251 N DIXIE HWY	2020, 2017, 2014, 2010, 2005, 2000, 1999, 1992, 1990, 1986, 1985, 1980, 1979, 1975, 1973, 1970, 1965, 1962, 1961, 1958, 1957, 1955, 1953, 1951, 1949, 1948, 1926, 1921
6251 N DIXIE HWY	2020, 2017, 2010, 2005, 2000, 1999, 1995, 1992, 1990, 1986, 1985, 1980, 1979, 1975, 1973, 1970, 1965, 1962, 1961, 1958, 1957, 1955, 1953, 1951, 1949, 1948, 1926, 1921
6251 N DIXIE HWY	2020, 2017, 2014, 2010, 2005, 2000, 1999, 1995, 1990, 1986, 1985, 1980, 1979, 1975, 1973, 1970, 1965, 1962, 1961, 1958, 1957, 1955, 1953, 1951, 1949, 1948, 1926, 1921
6251 NE 14TH AVE	2020, 2017, 2014, 2010, 2005, 2000, 1999, 1995, 1990, 1986, 1985, 1980, 1979, 1975, 1973, 1970, 1965, 1962, 1961, 1958, 1957, 1955, 1953, 1951, 1949, 1948, 1926, 1921
6260 DIXIE HWY	2020, 2017, 2014, 2010, 2000, 1999, 1995, 1992, 1990, 1986, 1985, 1980, 1979, 1975, 1973, 1970, 1965, 1962, 1961, 1958, 1957, 1955, 1953, 1951, 1949, 1948, 1926, 1921
6271 DIXIE HWY	2020, 2017, 2014, 2010, 2000, 1999, 1995, 1992, 1990, 1986, 1985, 1980, 1979, 1975, 1973, 1970, 1965, 1962, 1961, 1958, 1957, 1955, 1953, 1951, 1949, 1948, 1926, 1921
6271 DIXIE HWY	2020, 2017, 2014, 2010, 2005, 2000, 1995, 1992, 1990, 1986, 1985, 1980, 1979, 1975, 1973, 1970, 1965, 1962, 1961, 1958, 1957, 1955, 1953, 1951, 1949, 1948, 1926, 1921
6271 DIXIE HWY	2020, 2017, 2014, 2010, 2005, 2000, 1999, 1995, 1992, 1990, 1986, 1985, 1980, 1979, 1975, 1973, 1965, 1962, 1961, 1958, 1957, 1955, 1953, 1951, 1949, 1948, 1926, 1921
6271 DIXIE HWY	2020, 2017, 2014, 2010, 2005, 2000, 1999, 1995, 1992, 1990, 1986, 1985, 1980, 1975, 1973, 1970, 1965, 1962, 1961, 1958, 1957, 1955, 1953, 1951, 1949, 1948, 1926, 1921
6271 DIXIE HWY	2020, 2017, 2014, 2010, 2005, 2000, 1999, 1995, 1992, 1986, 1985, 1980, 1979, 1975, 1973, 1970, 1965, 1962, 1961, 1958, 1957, 1955, 1953, 1951, 1949, 1948, 1926, 1921
6271 N DIXIE HWY	2020, 2017, 2014, 2010, 2005, 2000, 1999, 1995, 1990, 1986, 1985, 1980, 1979, 1975, 1973, 1970, 1965, 1962, 1961, 1958, 1957, 1955, 1953, 1951, 1949, 1948, 1926, 1921
6271 N DIXIE HWY	2020, 2017, 2014, 2010, 2005, 2000, 1999, 1992, 1990, 1986, 1985, 1980, 1979, 1975, 1973, 1970, 1965, 1962, 1961, 1958, 1957, 1955, 1953, 1951, 1949, 1948, 1926, 1921

FINDINGS

Address Researched	Address Not Identified in Research Source
6271 N DIXIE HWY	2020, 2017, 2014, 2010, 2005, 1999, 1995, 1992, 1990, 1986, 1985, 1980, 1979, 1975, 1973, 1970, 1965, 1962, 1961, 1958, 1957, 1955, 1953, 1951, 1949, 1948, 1926, 1921
6272 DIXIE HWY	2020, 2017, 2014, 2010, 2005, 2000, 1999, 1995, 1992, 1986, 1985, 1980, 1979, 1975, 1973, 1970, 1965, 1962, 1961, 1958, 1957, 1955, 1953, 1951, 1949, 1948, 1926, 1921
6312 11TH AVE	2020, 2017, 2014, 2010, 2005, 2000, 1999, 1995, 1992, 1990, 1986, 1985, 1980, 1975, 1973, 1970, 1965, 1962, 1961, 1958, 1957, 1955, 1953, 1951, 1949, 1948, 1926, 1921
6312 11TH AVE	2020, 2017, 2014, 2010, 2005, 2000, 1999, 1995, 1992, 1986, 1985, 1980, 1979, 1975, 1973, 1970, 1965, 1962, 1961, 1958, 1957, 1955, 1953, 1951, 1949, 1948, 1926, 1921
6312 11TH AVE	2020, 2017, 2014, 2010, 2005, 2000, 1999, 1995, 1992, 1990, 1986, 1985, 1980, 1979, 1975, 1973, 1965, 1962, 1961, 1958, 1957, 1955, 1953, 1951, 1949, 1948, 1926, 1921
6312 NE 11TH AVE	2020, 2017, 2014, 2010, 2005, 2000, 1999, 1995, 1990, 1986, 1985, 1980, 1979, 1975, 1973, 1970, 1965, 1962, 1961, 1958, 1957, 1955, 1953, 1951, 1949, 1948, 1926, 1921
6312 NE 11TH AVE	2020, 2017, 2014, 2010, 2005, 2000, 1999, 1992, 1990, 1986, 1985, 1980, 1979, 1975, 1973, 1970, 1965, 1962, 1961, 1958, 1957, 1955, 1953, 1951, 1949, 1948, 1926, 1921
6312 NE 11TH AVE	2020, 2017, 2014, 2005, 2000, 1999, 1995, 1992, 1990, 1986, 1985, 1980, 1979, 1975, 1973, 1970, 1965, 1962, 1961, 1958, 1957, 1955, 1953, 1951, 1949, 1948, 1926, 1921
6312 NE 11TH AVE	2020, 2014, 2010, 2005, 2000, 1999, 1995, 1992, 1990, 1986, 1985, 1980, 1979, 1975, 1973, 1970, 1965, 1962, 1961, 1958, 1957, 1955, 1953, 1951, 1949, 1948, 1926, 1921
6312 NE 11TH AVE	2020, 2017, 2010, 2005, 2000, 1999, 1995, 1992, 1990, 1986, 1985, 1980, 1979, 1975, 1973, 1970, 1965, 1962, 1961, 1958, 1957, 1955, 1953, 1951, 1949, 1948, 1926, 1921
6316 11TH AVE	2020, 2017, 2014, 2010, 2000, 1999, 1995, 1992, 1990, 1986, 1985, 1980, 1979, 1975, 1973, 1970, 1965, 1962, 1961, 1958, 1957, 1955, 1953, 1951, 1949, 1948, 1926, 1921
6316 11TH AVE	2020, 2017, 2014, 2010, 2005, 2000, 1999, 1995, 1992, 1990, 1986, 1985, 1980, 1975, 1973, 1970, 1965, 1962, 1961, 1958, 1957, 1955, 1953, 1951, 1949, 1948, 1926, 1921
6316 11TH AVE	2020, 2017, 2014, 2010, 2005, 2000, 1999, 1995, 1992, 1990, 1986, 1985, 1980, 1979, 1975, 1973, 1965, 1962, 1961, 1958, 1957, 1955, 1953, 1951, 1949, 1948, 1926, 1921
6316 NE 11TH AVE	2020, 2017, 2014, 2010, 2000, 1999, 1995, 1992, 1990, 1986, 1985, 1980, 1979, 1975, 1973, 1970, 1965, 1962, 1961, 1958, 1957, 1955, 1953, 1951, 1949, 1948, 1926, 1921
6316 NE 11TH AVE	2020, 2017, 2014, 2005, 2000, 1999, 1995, 1992, 1990, 1986, 1985, 1980, 1979, 1975, 1973, 1970, 1965, 1962, 1961, 1958, 1957, 1955, 1953, 1951, 1949, 1948, 1926, 1921
6316 NE 11TH AVE	2020, 2017, 2010, 2005, 2000, 1999, 1995, 1992, 1990, 1986, 1985, 1980, 1979, 1975, 1973, 1970, 1965, 1962, 1961, 1958, 1957, 1955, 1953, 1951, 1949, 1948, 1926, 1921

FINDINGS

Address Researched	Address Not Identified in Research Source
6316 NE 11TH AVE	2020, 2017, 2014, 2010, 2005, 2000, 1999, 1992, 1990, 1986, 1985, 1980, 1979, 1975, 1973, 1970, 1965, 1962, 1961, 1958, 1957, 1955, 1953, 1951, 1949, 1948, 1926, 1921
6320 11TH AVE	2020, 2017, 2014, 2010, 2005, 2000, 1995, 1992, 1990, 1986, 1985, 1980, 1979, 1975, 1973, 1970, 1965, 1962, 1961, 1958, 1957, 1955, 1953, 1951, 1949, 1948, 1926, 1921
6320 11TH AVE	2020, 2017, 2014, 2010, 2000, 1999, 1995, 1992, 1990, 1986, 1985, 1980, 1979, 1975, 1973, 1970, 1965, 1962, 1961, 1958, 1957, 1955, 1953, 1951, 1949, 1948, 1926, 1921
6320 11TH AVE	2020, 2017, 2014, 2010, 2005, 2000, 1999, 1995, 1992, 1990, 1986, 1985, 1980, 1979, 1975, 1973, 1965, 1962, 1961, 1958, 1957, 1955, 1953, 1951, 1949, 1948, 1926, 1921
6320 11TH AVE	2020, 2017, 2014, 2010, 2005, 2000, 1999, 1995, 1992, 1990, 1986, 1985, 1980, 1975, 1973, 1970, 1965, 1962, 1961, 1958, 1957, 1955, 1953, 1951, 1949, 1948, 1926, 1921
6320 NE 11TH AVE	2020, 2017, 2014, 2010, 2000, 1999, 1995, 1992, 1990, 1986, 1985, 1980, 1979, 1975, 1973, 1970, 1965, 1962, 1961, 1958, 1957, 1955, 1953, 1951, 1949, 1948, 1926, 1921
6320 NE 11TH AVE	2020, 2017, 2014, 2005, 2000, 1999, 1995, 1992, 1990, 1986, 1985, 1980, 1979, 1975, 1973, 1970, 1965, 1962, 1961, 1958, 1957, 1955, 1953, 1951, 1949, 1948, 1926, 1921
6320 NE 11TH AVE	2020, 2017, 2014, 2010, 2005, 1999, 1995, 1992, 1990, 1986, 1985, 1980, 1979, 1975, 1973, 1970, 1965, 1962, 1961, 1958, 1957, 1955, 1953, 1951, 1949, 1948, 1926, 1921
6320 NE 11TH AVE	2020, 2017, 2014, 2010, 2005, 2000, 1999, 1992, 1990, 1986, 1985, 1980, 1979, 1975, 1973, 1970, 1965, 1962, 1961, 1958, 1957, 1955, 1953, 1951, 1949, 1948, 1926, 1921
6323 11TH AVE	2020, 2017, 2014, 2010, 2005, 2000, 1999, 1995, 1992, 1990, 1986, 1985, 1980, 1975, 1973, 1970, 1965, 1962, 1961, 1958, 1957, 1955, 1953, 1951, 1949, 1948, 1926, 1921
6323 11TH AVE	2020, 2017, 2014, 2010, 2005, 2000, 1999, 1995, 1992, 1986, 1985, 1980, 1979, 1975, 1973, 1970, 1965, 1962, 1961, 1958, 1957, 1955, 1953, 1951, 1949, 1948, 1926, 1921
6323 11TH AVE	2020, 2017, 2014, 2010, 2005, 2000, 1999, 1995, 1992, 1990, 1986, 1985, 1980, 1979, 1975, 1973, 1965, 1962, 1961, 1958, 1957, 1955, 1953, 1951, 1949, 1948, 1926, 1921
6323 NE 11TH AVE	2020, 2017, 2014, 2010, 2005, 2000, 1999, 1995, 1990, 1986, 1985, 1980, 1979, 1975, 1973, 1970, 1965, 1962, 1961, 1958, 1957, 1955, 1953, 1951, 1949, 1948, 1926, 1921
6323 NE 11TH AVE	2020, 2017, 2014, 2010, 2005, 2000, 1999, 1992, 1990, 1986, 1985, 1980, 1979, 1975, 1973, 1970, 1965, 1962, 1961, 1958, 1957, 1955, 1953, 1951, 1949, 1948, 1926, 1921
6323 NE 11TH AVE	2020, 2017, 2014, 2010, 2005, 1999, 1995, 1992, 1990, 1986, 1985, 1980, 1979, 1975, 1973, 1970, 1965, 1962, 1961, 1958, 1957, 1955, 1953, 1951, 1949, 1948, 1926, 1921
6323 NE 11TH AVE	2020, 2017, 2014, 2010, 2000, 1999, 1995, 1992, 1990, 1986, 1985, 1980, 1979, 1975, 1973, 1970, 1965, 1962, 1961, 1958, 1957, 1955, 1953, 1951, 1949, 1948, 1926, 1921

FINDINGS

Address Researched	Address Not Identified in Research Source
6323 NE 11TH AVE	2020, 2017, 2010, 2005, 2000, 1999, 1995, 1992, 1990, 1986, 1985, 1980, 1979, 1975, 1973, 1970, 1965, 1962, 1961, 1958, 1957, 1955, 1953, 1951, 1949, 1948, 1926, 1921
6323 NE 11TH AVE	2020, 2014, 2010, 2005, 2000, 1999, 1995, 1992, 1990, 1986, 1985, 1980, 1979, 1975, 1973, 1970, 1965, 1962, 1961, 1958, 1957, 1955, 1953, 1951, 1949, 1948, 1926, 1921
6323 NE 11TH AVE	2017, 2014, 2010, 2005, 2000, 1999, 1995, 1992, 1990, 1986, 1985, 1980, 1979, 1975, 1973, 1970, 1965, 1962, 1961, 1958, 1957, 1955, 1953, 1951, 1949, 1948, 1926, 1921
6324 11TH AVE	2020, 2017, 2014, 2010, 2000, 1999, 1995, 1992, 1990, 1986, 1985, 1980, 1979, 1975, 1973, 1970, 1965, 1962, 1961, 1958, 1957, 1955, 1953, 1951, 1949, 1948, 1926, 1921
6324 11TH AVE	2020, 2017, 2014, 2010, 2005, 2000, 1995, 1992, 1990, 1986, 1985, 1980, 1979, 1975, 1973, 1970, 1965, 1962, 1961, 1958, 1957, 1955, 1953, 1951, 1949, 1948, 1926, 1921
6324 11TH AVE	2020, 2017, 2014, 2010, 2005, 2000, 1999, 1995, 1992, 1990, 1986, 1985, 1980, 1975, 1973, 1970, 1965, 1962, 1961, 1958, 1957, 1955, 1953, 1951, 1949, 1948, 1926, 1921
6324 11TH AVE	2020, 2017, 2014, 2010, 2005, 2000, 1999, 1995, 1992, 1990, 1986, 1985, 1980, 1979, 1975, 1973, 1965, 1962, 1961, 1958, 1957, 1955, 1953, 1951, 1949, 1948, 1926, 1921
6324 NE 11TH AVE	2020, 2017, 2014, 2010, 2005, 2000, 1999, 1995, 1990, 1986, 1985, 1980, 1979, 1975, 1973, 1970, 1965, 1962, 1961, 1958, 1957, 1955, 1953, 1951, 1949, 1948, 1926, 1921
6324 NE 11TH AVE	2020, 2017, 2014, 2010, 2005, 1999, 1995, 1992, 1990, 1986, 1985, 1980, 1979, 1975, 1973, 1970, 1965, 1962, 1961, 1958, 1957, 1955, 1953, 1951, 1949, 1948, 1926, 1921
6324 NE 11TH AVE	2020, 2017, 2014, 2010, 2005, 2000, 1999, 1992, 1990, 1986, 1985, 1980, 1979, 1975, 1973, 1970, 1965, 1962, 1961, 1958, 1957, 1955, 1953, 1951, 1949, 1948, 1926, 1921
6324 NE 11TH AVE	2020, 2017, 2014, 2010, 2000, 1999, 1995, 1992, 1990, 1986, 1985, 1980, 1979, 1975, 1973, 1970, 1965, 1962, 1961, 1958, 1957, 1955, 1953, 1951, 1949, 1948, 1926, 1921
6324 NE 11TH AVE	2020, 2017, 2014, 2005, 2000, 1999, 1995, 1992, 1990, 1986, 1985, 1980, 1979, 1975, 1973, 1970, 1965, 1962, 1961, 1958, 1957, 1955, 1953, 1951, 1949, 1948, 1926, 1921
6324 NE 11TH AVE	2020, 2017, 2010, 2005, 2000, 1999, 1995, 1992, 1990, 1986, 1985, 1980, 1979, 1975, 1973, 1970, 1965, 1962, 1961, 1958, 1957, 1955, 1953, 1951, 1949, 1948, 1926, 1921
6327 11TH AVE	2020, 2017, 2014, 2010, 2005, 2000, 1995, 1992, 1990, 1986, 1985, 1980, 1979, 1975, 1973, 1970, 1965, 1962, 1961, 1958, 1957, 1955, 1953, 1951, 1949, 1948, 1926, 1921
6327 11TH AVE	2020, 2017, 2014, 2010, 2005, 2000, 1999, 1995, 1992, 1986, 1985, 1980, 1979, 1975, 1973, 1970, 1965, 1962, 1961, 1958, 1957, 1955, 1953, 1951, 1949, 1948, 1926, 1921
6327 11TH AVE	2020, 2017, 2014, 2010, 2005, 2000, 1999, 1995, 1992, 1990, 1986, 1985, 1980, 1975, 1973, 1970, 1965, 1962, 1961, 1958, 1957, 1955, 1953, 1951, 1949, 1948, 1926, 1921

FINDINGS

Address Researched	Address Not Identified in Research Source
6327 11TH AVE	2020, 2017, 2014, 2010, 2005, 2000, 1999, 1995, 1992, 1990, 1986, 1985, 1980, 1979, 1975, 1973, 1965, 1962, 1961, 1958, 1957, 1955, 1953, 1951, 1949, 1948, 1926, 1921
6327 NE 11TH AVE	2020, 2017, 2014, 2010, 2005, 2000, 1999, 1995, 1990, 1986, 1985, 1980, 1979, 1975, 1973, 1970, 1965, 1962, 1961, 1958, 1957, 1955, 1953, 1951, 1949, 1948, 1926, 1921
6327 NE 11TH AVE	2020, 2017, 2014, 2010, 2005, 1999, 1995, 1992, 1990, 1986, 1985, 1980, 1979, 1975, 1973, 1970, 1965, 1962, 1961, 1958, 1957, 1955, 1953, 1951, 1949, 1948, 1926, 1921
6327 NE 11TH AVE	2020, 2017, 2014, 2010, 2005, 2000, 1999, 1992, 1990, 1986, 1985, 1980, 1979, 1975, 1973, 1970, 1965, 1962, 1961, 1958, 1957, 1955, 1953, 1951, 1949, 1948, 1926, 1921
6327 NE 11TH AVE	2020, 2017, 2010, 2005, 2000, 1999, 1995, 1992, 1990, 1986, 1985, 1980, 1979, 1975, 1973, 1970, 1965, 1962, 1961, 1958, 1957, 1955, 1953, 1951, 1949, 1948, 1926, 1921
6327 NE 11TH AVE	2020, 2014, 2010, 2005, 2000, 1999, 1995, 1992, 1990, 1986, 1985, 1980, 1979, 1975, 1973, 1970, 1965, 1962, 1961, 1958, 1957, 1955, 1953, 1951, 1949, 1948, 1926, 1921
6327 NE 11TH AVE	2020, 2017, 2014, 2005, 2000, 1999, 1995, 1992, 1990, 1986, 1985, 1980, 1979, 1975, 1973, 1970, 1965, 1962, 1961, 1958, 1957, 1955, 1953, 1951, 1949, 1948, 1926, 1921
6327 NE 11TH AVE	2020, 2017, 2014, 2010, 2000, 1999, 1995, 1992, 1990, 1986, 1985, 1980, 1979, 1975, 1973, 1970, 1965, 1962, 1961, 1958, 1957, 1955, 1953, 1951, 1949, 1948, 1926, 1921
6328 11TH AVE	2020, 2017, 2014, 2010, 2005, 2000, 1999, 1995, 1992, 1990, 1986, 1985, 1980, 1975, 1973, 1970, 1965, 1962, 1961, 1958, 1957, 1955, 1953, 1951, 1949, 1948, 1926, 1921
6328 11TH AVE	2020, 2017, 2014, 2010, 2005, 2000, 1999, 1995, 1992, 1990, 1986, 1985, 1980, 1979, 1975, 1973, 1965, 1962, 1961, 1958, 1957, 1955, 1953, 1951, 1949, 1948, 1926, 1921
6328 NE 11TH AVE	2020, 2017, 2014, 2010, 2000, 1999, 1995, 1992, 1990, 1986, 1985, 1980, 1979, 1975, 1973, 1970, 1965, 1962, 1961, 1958, 1957, 1955, 1953, 1951, 1949, 1948, 1926, 1921
6328 NE 11TH AVE	2020, 2017, 2014, 2005, 2000, 1999, 1995, 1992, 1990, 1986, 1985, 1980, 1979, 1975, 1973, 1970, 1965, 1962, 1961, 1958, 1957, 1955, 1953, 1951, 1949, 1948, 1926, 1921
6328 NE 11TH AVE	2020, 2014, 2010, 2005, 2000, 1999, 1995, 1992, 1990, 1986, 1985, 1980, 1979, 1975, 1973, 1970, 1965, 1962, 1961, 1958, 1957, 1955, 1953, 1951, 1949, 1948, 1926, 1921
6331 NE 11TH AVE	2020, 2017, 2014, 2010, 2005, 1999, 1995, 1992, 1990, 1986, 1985, 1980, 1979, 1975, 1973, 1970, 1965, 1962, 1961, 1958, 1957, 1955, 1953, 1951, 1949, 1948, 1926, 1921
6332 11TH AVE	2020, 2017, 2014, 2010, 2005, 2000, 1995, 1992, 1990, 1986, 1985, 1980, 1979, 1975, 1973, 1970, 1965, 1962, 1961, 1958, 1957, 1955, 1953, 1951, 1949, 1948, 1926, 1921
6332 11TH AVE	2020, 2017, 2014, 2010, 2000, 1999, 1995, 1992, 1990, 1986, 1985, 1980, 1979, 1975, 1973, 1970, 1965, 1962, 1961, 1958, 1957, 1955, 1953, 1951, 1949, 1948, 1926, 1921

FINDINGS

Address Researched	Address Not Identified in Research Source
6332 11TH AVE	2020, 2017, 2014, 2010, 2005, 2000, 1999, 1995, 1992, 1990, 1986, 1985, 1980, 1979, 1975, 1973, 1965, 1962, 1961, 1958, 1957, 1955, 1953, 1951, 1949, 1948, 1926, 1921
6332 11TH AVE	2020, 2017, 2014, 2010, 2005, 2000, 1999, 1995, 1992, 1990, 1986, 1985, 1980, 1975, 1973, 1970, 1965, 1962, 1961, 1958, 1957, 1955, 1953, 1951, 1949, 1948, 1926, 1921
6332 11TH AVE	2020, 2017, 2014, 2010, 2005, 2000, 1999, 1995, 1992, 1986, 1985, 1980, 1979, 1975, 1973, 1970, 1965, 1962, 1961, 1958, 1957, 1955, 1953, 1951, 1949, 1948, 1926, 1921
6332 NE 11TH AVE	2020, 2017, 2014, 2010, 2000, 1999, 1995, 1992, 1990, 1986, 1985, 1980, 1979, 1975, 1973, 1970, 1965, 1962, 1961, 1958, 1957, 1955, 1953, 1951, 1949, 1948, 1926, 1921
6332 NE 11TH AVE	2020, 2017, 2014, 2005, 2000, 1999, 1995, 1992, 1990, 1986, 1985, 1980, 1979, 1975, 1973, 1970, 1965, 1962, 1961, 1958, 1957, 1955, 1953, 1951, 1949, 1948, 1926, 1921
6332 NE 11TH AVE	2020, 2014, 2010, 2005, 2000, 1999, 1995, 1992, 1990, 1986, 1985, 1980, 1979, 1975, 1973, 1970, 1965, 1962, 1961, 1958, 1957, 1955, 1953, 1951, 1949, 1948, 1926, 1921
6332 NE 11TH AVE	2020, 2017, 2010, 2005, 2000, 1999, 1995, 1992, 1990, 1986, 1985, 1980, 1979, 1975, 1973, 1970, 1965, 1962, 1961, 1958, 1957, 1955, 1953, 1951, 1949, 1948, 1926, 1921
6332 NE 11TH AVE	2020, 2017, 2014, 2010, 2005, 1999, 1995, 1992, 1990, 1986, 1985, 1980, 1979, 1975, 1973, 1970, 1965, 1962, 1961, 1958, 1957, 1955, 1953, 1951, 1949, 1948, 1926, 1921
6332 NE 11TH AVE	2020, 2017, 2014, 2010, 2005, 2000, 1999, 1992, 1990, 1986, 1985, 1980, 1979, 1975, 1973, 1970, 1965, 1962, 1961, 1958, 1957, 1955, 1953, 1951, 1949, 1948, 1926, 1921
6336 11TH AVE	2020, 2017, 2014, 2010, 2000, 1999, 1995, 1992, 1990, 1986, 1985, 1980, 1979, 1975, 1973, 1970, 1965, 1962, 1961, 1958, 1957, 1955, 1953, 1951, 1949, 1948, 1926, 1921
6336 11TH AVE	2020, 2017, 2014, 2010, 2005, 2000, 1999, 1995, 1992, 1990, 1986, 1985, 1980, 1975, 1973, 1970, 1965, 1962, 1961, 1958, 1957, 1955, 1953, 1951, 1949, 1948, 1926, 1921
6336 11TH AVE	2020, 2017, 2014, 2010, 2005, 2000, 1999, 1995, 1992, 1990, 1986, 1985, 1980, 1979, 1975, 1973, 1965, 1962, 1961, 1958, 1957, 1955, 1953, 1951, 1949, 1948, 1926, 1921
6336 NE 11TH AVE	2020, 2017, 2014, 2010, 2000, 1999, 1995, 1992, 1990, 1986, 1985, 1980, 1979, 1975, 1973, 1970, 1965, 1962, 1961, 1958, 1957, 1955, 1953, 1951, 1949, 1948, 1926, 1921
6336 NE 11TH AVE	2020, 2017, 2014, 2005, 2000, 1999, 1995, 1992, 1990, 1986, 1985, 1980, 1979, 1975, 1973, 1970, 1965, 1962, 1961, 1958, 1957, 1955, 1953, 1951, 1949, 1948, 1926, 1921
6336 NE 11TH AVE	2020, 2017, 2010, 2005, 2000, 1999, 1995, 1992, 1990, 1986, 1985, 1980, 1979, 1975, 1973, 1970, 1965, 1962, 1961, 1958, 1957, 1955, 1953, 1951, 1949, 1948, 1926, 1921
6336 NE 11TH AVE	2017, 2014, 2010, 2005, 2000, 1999, 1995, 1992, 1990, 1986, 1985, 1980, 1979, 1975, 1973, 1970, 1965, 1962, 1961, 1958, 1957, 1955, 1953, 1951, 1949, 1948, 1926, 1921

FINDINGS

Address Researched	Address Not Identified in Research Source
6336 NE 11TH AVE	2020, 2017, 2014, 2010, 2005, 2000, 1999, 1992, 1990, 1986, 1985, 1980, 1979, 1975, 1973, 1970, 1965, 1962, 1961, 1958, 1957, 1955, 1953, 1951, 1949, 1948, 1926, 1921
6340 11TH AVE	2020, 2017, 2014, 2010, 2005, 2000, 1995, 1992, 1990, 1986, 1985, 1980, 1979, 1975, 1973, 1970, 1965, 1962, 1961, 1958, 1957, 1955, 1953, 1951, 1949, 1948, 1926, 1921
6340 11TH AVE	2020, 2017, 2014, 2010, 2000, 1999, 1995, 1992, 1990, 1986, 1985, 1980, 1979, 1975, 1973, 1970, 1965, 1962, 1961, 1958, 1957, 1955, 1953, 1951, 1949, 1948, 1926, 1921
6340 11TH AVE	2020, 2017, 2014, 2010, 2005, 2000, 1999, 1995, 1992, 1990, 1986, 1985, 1980, 1979, 1975, 1973, 1965, 1962, 1961, 1958, 1957, 1955, 1953, 1951, 1949, 1948, 1926, 1921
6340 11TH AVE	2020, 2017, 2014, 2010, 2005, 2000, 1999, 1995, 1992, 1990, 1986, 1985, 1980, 1975, 1973, 1970, 1965, 1962, 1961, 1958, 1957, 1955, 1953, 1951, 1949, 1948, 1926, 1921
6340 11TH AVE	2020, 2017, 2014, 2010, 2005, 2000, 1999, 1995, 1992, 1986, 1985, 1980, 1979, 1975, 1973, 1970, 1965, 1962, 1961, 1958, 1957, 1955, 1953, 1951, 1949, 1948, 1926, 1921
6340 NE 11TH AVE	2020, 2017, 2014, 2010, 2000, 1999, 1995, 1992, 1990, 1986, 1985, 1980, 1979, 1975, 1973, 1970, 1965, 1962, 1961, 1958, 1957, 1955, 1953, 1951, 1949, 1948, 1926, 1921
6340 NE 11TH AVE	2020, 2017, 2014, 2005, 2000, 1999, 1995, 1992, 1990, 1986, 1985, 1980, 1979, 1975, 1973, 1970, 1965, 1962, 1961, 1958, 1957, 1955, 1953, 1951, 1949, 1948, 1926, 1921
6340 NE 11TH AVE	2017, 2014, 2010, 2005, 2000, 1999, 1995, 1992, 1990, 1986, 1985, 1980, 1979, 1975, 1973, 1970, 1965, 1962, 1961, 1958, 1957, 1955, 1953, 1951, 1949, 1948, 1926, 1921
6340 NE 11TH AVE	2020, 2014, 2010, 2005, 2000, 1999, 1995, 1992, 1990, 1986, 1985, 1980, 1979, 1975, 1973, 1970, 1965, 1962, 1961, 1958, 1957, 1955, 1953, 1951, 1949, 1948, 1926, 1921
6340 NE 11TH AVE	2020, 2017, 2010, 2005, 2000, 1999, 1995, 1992, 1990, 1986, 1985, 1980, 1979, 1975, 1973, 1970, 1965, 1962, 1961, 1958, 1957, 1955, 1953, 1951, 1949, 1948, 1926, 1921
6340 NE 11TH AVE	2020, 2017, 2014, 2010, 2005, 1999, 1995, 1992, 1990, 1986, 1985, 1980, 1979, 1975, 1973, 1970, 1965, 1962, 1961, 1958, 1957, 1955, 1953, 1951, 1949, 1948, 1926, 1921
6340 NE 11TH AVE	2020, 2017, 2014, 2010, 2005, 2000, 1999, 1992, 1990, 1986, 1985, 1980, 1979, 1975, 1973, 1970, 1965, 1962, 1961, 1958, 1957, 1955, 1953, 1951, 1949, 1948, 1926, 1921
6341 11TH AVE	2020, 2017, 2014, 2010, 2005, 2000, 1995, 1992, 1990, 1986, 1985, 1980, 1979, 1975, 1973, 1970, 1965, 1962, 1961, 1958, 1957, 1955, 1953, 1951, 1949, 1948, 1926, 1921
6341 11TH AVE	2020, 2017, 2014, 2010, 2000, 1999, 1995, 1992, 1990, 1986, 1985, 1980, 1979, 1975, 1973, 1970, 1965, 1962, 1961, 1958, 1957, 1955, 1953, 1951, 1949, 1948, 1926, 1921
6341 11TH AVE	2020, 2017, 2014, 2010, 2005, 2000, 1999, 1995, 1992, 1986, 1985, 1980, 1979, 1975, 1973, 1970, 1965, 1962, 1961, 1958, 1957, 1955, 1953, 1951, 1949, 1948, 1926, 1921

FINDINGS

Address Researched	Address Not Identified in Research Source
6341 11TH AVE	2020, 2017, 2014, 2010, 2005, 2000, 1999, 1995, 1992, 1990, 1986, 1985, 1980, 1975, 1973, 1970, 1965, 1962, 1961, 1958, 1957, 1955, 1953, 1951, 1949, 1948, 1926, 1921
6341 11TH AVE	2020, 2017, 2014, 2010, 2005, 2000, 1999, 1995, 1992, 1990, 1986, 1985, 1980, 1979, 1975, 1973, 1965, 1962, 1961, 1958, 1957, 1955, 1953, 1951, 1949, 1948, 1926, 1921
6341 NE 11TH AVE	2020, 2017, 2014, 2010, 2000, 1999, 1995, 1992, 1990, 1986, 1985, 1980, 1979, 1975, 1973, 1970, 1965, 1962, 1961, 1958, 1957, 1955, 1953, 1951, 1949, 1948, 1926, 1921
6341 NE 11TH AVE	2020, 2017, 2014, 2005, 2000, 1999, 1995, 1992, 1990, 1986, 1985, 1980, 1979, 1975, 1973, 1970, 1965, 1962, 1961, 1958, 1957, 1955, 1953, 1951, 1949, 1948, 1926, 1921
6341 NE 11TH AVE	2020, 2017, 2010, 2005, 2000, 1999, 1995, 1992, 1990, 1986, 1985, 1980, 1979, 1975, 1973, 1970, 1965, 1962, 1961, 1958, 1957, 1955, 1953, 1951, 1949, 1948, 1926, 1921
6341 NE 11TH AVE	2020, 2014, 2010, 2005, 2000, 1999, 1995, 1992, 1990, 1986, 1985, 1980, 1979, 1975, 1973, 1970, 1965, 1962, 1961, 1958, 1957, 1955, 1953, 1951, 1949, 1948, 1926, 1921
6341 NE 11TH AVE	2017, 2014, 2010, 2005, 2000, 1999, 1995, 1992, 1990, 1986, 1985, 1980, 1979, 1975, 1973, 1970, 1965, 1962, 1961, 1958, 1957, 1955, 1953, 1951, 1949, 1948, 1926, 1921
6341 NE 11TH AVE	2020, 2017, 2014, 2010, 2005, 1999, 1995, 1992, 1990, 1986, 1985, 1980, 1979, 1975, 1973, 1970, 1965, 1962, 1961, 1958, 1957, 1955, 1953, 1951, 1949, 1948, 1926, 1921
6341 NE 11TH AVE	2020, 2017, 2014, 2010, 2005, 2000, 1999, 1992, 1990, 1986, 1985, 1980, 1979, 1975, 1973, 1970, 1965, 1962, 1961, 1958, 1957, 1955, 1953, 1951, 1949, 1948, 1926, 1921
6344 11TH AVE	2020, 2017, 2014, 2010, 2005, 2000, 1995, 1992, 1990, 1986, 1985, 1980, 1979, 1975, 1973, 1970, 1965, 1962, 1961, 1958, 1957, 1955, 1953, 1951, 1949, 1948, 1926, 1921
6344 11TH AVE	2020, 2017, 2014, 2010, 2000, 1999, 1995, 1992, 1990, 1986, 1985, 1980, 1979, 1975, 1973, 1970, 1965, 1962, 1961, 1958, 1957, 1955, 1953, 1951, 1949, 1948, 1926, 1921
6344 11TH AVE	2020, 2017, 2014, 2010, 2005, 2000, 1999, 1995, 1992, 1990, 1986, 1985, 1980, 1975, 1973, 1970, 1965, 1962, 1961, 1958, 1957, 1955, 1953, 1951, 1949, 1948, 1926, 1921
6344 11TH AVE	2020, 2017, 2014, 2010, 2005, 2000, 1999, 1995, 1992, 1986, 1985, 1980, 1979, 1975, 1973, 1970, 1965, 1962, 1961, 1958, 1957, 1955, 1953, 1951, 1949, 1948, 1926, 1921
6344 NE 11TH AVE	2020, 2017, 2014, 2010, 2000, 1999, 1995, 1992, 1990, 1986, 1985, 1980, 1979, 1975, 1973, 1970, 1965, 1962, 1961, 1958, 1957, 1955, 1953, 1951, 1949, 1948, 1926, 1921
6344 NE 11TH AVE	2020, 2017, 2014, 2005, 2000, 1999, 1995, 1992, 1990, 1986, 1985, 1980, 1979, 1975, 1973, 1970, 1965, 1962, 1961, 1958, 1957, 1955, 1953, 1951, 1949, 1948, 1926, 1921
6344 NE 11TH AVE	2020, 2017, 2010, 2005, 2000, 1999, 1995, 1992, 1990, 1986, 1985, 1980, 1979, 1975, 1973, 1970, 1965, 1962, 1961, 1958, 1957, 1955, 1953, 1951, 1949, 1948, 1926, 1921

FINDINGS

Address Researched	Address Not Identified in Research Source
6344 NE 11TH AVE	2020, 2017, 2014, 2010, 2005, 1999, 1995, 1992, 1990, 1986, 1985, 1980, 1979, 1975, 1973, 1970, 1965, 1962, 1961, 1958, 1957, 1955, 1953, 1951, 1949, 1948, 1926, 1921
6344 NE 11TH AVE	2020, 2017, 2014, 2010, 2005, 2000, 1999, 1992, 1990, 1986, 1985, 1980, 1979, 1975, 1973, 1970, 1965, 1962, 1961, 1958, 1957, 1955, 1953, 1951, 1949, 1948, 1926, 1921
6345 11TH AVE	2020, 2017, 2014, 2010, 2000, 1999, 1995, 1992, 1990, 1986, 1985, 1980, 1979, 1975, 1973, 1970, 1965, 1962, 1961, 1958, 1957, 1955, 1953, 1951, 1949, 1948, 1926, 1921
6345 11TH AVE	2020, 2017, 2014, 2010, 2005, 2000, 1999, 1995, 1992, 1986, 1985, 1980, 1979, 1975, 1973, 1970, 1965, 1962, 1961, 1958, 1957, 1955, 1953, 1951, 1949, 1948, 1926, 1921
6345 11TH AVE	2020, 2017, 2014, 2010, 2005, 2000, 1999, 1995, 1992, 1990, 1986, 1985, 1980, 1975, 1973, 1970, 1965, 1962, 1961, 1958, 1957, 1955, 1953, 1951, 1949, 1948, 1926, 1921
6345 11TH AVE	2020, 2017, 2014, 2010, 2005, 2000, 1999, 1995, 1992, 1990, 1986, 1985, 1980, 1979, 1975, 1973, 1965, 1962, 1961, 1958, 1957, 1955, 1953, 1951, 1949, 1948, 1926, 1921
6345 NE 11TH AVE	2020, 2017, 2014, 2010, 2000, 1999, 1995, 1992, 1990, 1986, 1985, 1980, 1979, 1975, 1973, 1970, 1965, 1962, 1961, 1958, 1957, 1955, 1953, 1951, 1949, 1948, 1926, 1921
6345 NE 11TH AVE	2020, 2017, 2014, 2005, 2000, 1999, 1995, 1992, 1990, 1986, 1985, 1980, 1979, 1975, 1973, 1970, 1965, 1962, 1961, 1958, 1957, 1955, 1953, 1951, 1949, 1948, 1926, 1921
6345 NE 11TH AVE	2020, 2017, 2010, 2005, 2000, 1999, 1995, 1992, 1990, 1986, 1985, 1980, 1979, 1975, 1973, 1970, 1965, 1962, 1961, 1958, 1957, 1955, 1953, 1951, 1949, 1948, 1926, 1921
6345 NE 11TH AVE	2017, 2014, 2010, 2005, 2000, 1999, 1995, 1992, 1990, 1986, 1985, 1980, 1979, 1975, 1973, 1970, 1965, 1962, 1961, 1958, 1957, 1955, 1953, 1951, 1949, 1948, 1926, 1921
6345 NE 11TH AVE	2020, 2014, 2010, 2005, 2000, 1999, 1995, 1992, 1990, 1986, 1985, 1980, 1979, 1975, 1973, 1970, 1965, 1962, 1961, 1958, 1957, 1955, 1953, 1951, 1949, 1948, 1926, 1921
6345 NE 11TH AVE	2020, 2017, 2014, 2010, 2005, 2000, 1999, 1992, 1990, 1986, 1985, 1980, 1979, 1975, 1973, 1970, 1965, 1962, 1961, 1958, 1957, 1955, 1953, 1951, 1949, 1948, 1926, 1921
6348 11TH AVE	2020, 2017, 2014, 2010, 2000, 1999, 1995, 1992, 1990, 1986, 1985, 1980, 1979, 1975, 1973, 1970, 1965, 1962, 1961, 1958, 1957, 1955, 1953, 1951, 1949, 1948, 1926, 1921
6348 11TH AVE	2020, 2017, 2014, 2010, 2005, 2000, 1999, 1995, 1992, 1990, 1986, 1985, 1980, 1975, 1973, 1970, 1965, 1962, 1961, 1958, 1957, 1955, 1953, 1951, 1949, 1948, 1926, 1921
6348 11TH AVE	2020, 2017, 2014, 2010, 2005, 2000, 1999, 1995, 1992, 1986, 1985, 1980, 1979, 1975, 1973, 1970, 1965, 1962, 1961, 1958, 1957, 1955, 1953, 1951, 1949, 1948, 1926, 1921
6348 NE 11TH AVE	2020, 2017, 2014, 2010, 2000, 1999, 1995, 1992, 1990, 1986, 1985, 1980, 1979, 1975, 1973, 1970, 1965, 1962, 1961, 1958, 1957, 1955, 1953, 1951, 1949, 1948, 1926, 1921

FINDINGS

Address Researched	Address Not Identified in Research Source
6348 NE 11TH AVE	2020, 2017, 2014, 2005, 2000, 1999, 1995, 1992, 1990, 1986, 1985, 1980, 1979, 1975, 1973, 1970, 1965, 1962, 1961, 1958, 1957, 1955, 1953, 1951, 1949, 1948, 1926, 1921
6348 NE 11TH AVE	2020, 2014, 2010, 2005, 2000, 1999, 1995, 1992, 1990, 1986, 1985, 1980, 1979, 1975, 1973, 1970, 1965, 1962, 1961, 1958, 1957, 1955, 1953, 1951, 1949, 1948, 1926, 1921
6348 NE 11TH AVE	2017, 2014, 2010, 2005, 2000, 1999, 1995, 1992, 1990, 1986, 1985, 1980, 1979, 1975, 1973, 1970, 1965, 1962, 1961, 1958, 1957, 1955, 1953, 1951, 1949, 1948, 1926, 1921
6348 NE 11TH AVE	2020, 2017, 2010, 2005, 2000, 1999, 1995, 1992, 1990, 1986, 1985, 1980, 1979, 1975, 1973, 1970, 1965, 1962, 1961, 1958, 1957, 1955, 1953, 1951, 1949, 1948, 1926, 1921
6348 NE 11TH AVE	2020, 2017, 2014, 2010, 2005, 2000, 1999, 1992, 1990, 1986, 1985, 1980, 1979, 1975, 1973, 1970, 1965, 1962, 1961, 1958, 1957, 1955, 1953, 1951, 1949, 1948, 1926, 1921
6348 NE 11TH AVE	2020, 2017, 2014, 2010, 2005, 1999, 1995, 1992, 1990, 1986, 1985, 1980, 1979, 1975, 1973, 1970, 1965, 1962, 1961, 1958, 1957, 1955, 1953, 1951, 1949, 1948, 1926, 1921
6352 11TH AVE	2020, 2017, 2014, 2010, 2005, 2000, 1995, 1992, 1990, 1986, 1985, 1980, 1979, 1975, 1973, 1970, 1965, 1962, 1961, 1958, 1957, 1955, 1953, 1951, 1949, 1948, 1926, 1921
6352 11TH AVE	2020, 2017, 2014, 2010, 2000, 1999, 1995, 1992, 1990, 1986, 1985, 1980, 1979, 1975, 1973, 1970, 1965, 1962, 1961, 1958, 1957, 1955, 1953, 1951, 1949, 1948, 1926, 1921
6352 11TH AVE	2020, 2017, 2014, 2010, 2005, 2000, 1999, 1995, 1992, 1986, 1985, 1980, 1979, 1975, 1973, 1970, 1965, 1962, 1961, 1958, 1957, 1955, 1953, 1951, 1949, 1948, 1926, 1921
6352 11TH AVE	2020, 2017, 2014, 2010, 2005, 2000, 1999, 1995, 1992, 1990, 1986, 1985, 1980, 1975, 1973, 1970, 1965, 1962, 1961, 1958, 1957, 1955, 1953, 1951, 1949, 1948, 1926, 1921
6352 11TH AVE	2020, 2017, 2014, 2010, 2005, 2000, 1999, 1995, 1992, 1990, 1986, 1985, 1980, 1979, 1975, 1973, 1965, 1962, 1961, 1958, 1957, 1955, 1953, 1951, 1949, 1948, 1926, 1921
6352 NE 11TH AVE	2020, 2017, 2014, 2010, 2000, 1999, 1995, 1992, 1990, 1986, 1985, 1980, 1979, 1975, 1973, 1970, 1965, 1962, 1961, 1958, 1957, 1955, 1953, 1951, 1949, 1948, 1926, 1921
6352 NE 11TH AVE	2020, 2017, 2014, 2005, 2000, 1999, 1995, 1992, 1990, 1986, 1985, 1980, 1979, 1975, 1973, 1970, 1965, 1962, 1961, 1958, 1957, 1955, 1953, 1951, 1949, 1948, 1926, 1921
6352 NE 11TH AVE	2020, 2017, 2010, 2005, 2000, 1999, 1995, 1992, 1990, 1986, 1985, 1980, 1979, 1975, 1973, 1970, 1965, 1962, 1961, 1958, 1957, 1955, 1953, 1951, 1949, 1948, 1926, 1921
6352 NE 11TH AVE	2017, 2014, 2010, 2005, 2000, 1999, 1995, 1992, 1990, 1986, 1985, 1980, 1979, 1975, 1973, 1970, 1965, 1962, 1961, 1958, 1957, 1955, 1953, 1951, 1949, 1948, 1926, 1921
6352 NE 11TH AVE	2020, 2017, 2014, 2010, 2005, 1999, 1995, 1992, 1990, 1986, 1985, 1980, 1979, 1975, 1973, 1970, 1965, 1962, 1961, 1958, 1957, 1955, 1953, 1951, 1949, 1948, 1926, 1921

FINDINGS

Address Researched	Address Not Identified in Research Source
6352 NE 11TH AVE	2020, 2017, 2014, 2010, 2005, 2000, 1999, 1992, 1990, 1986, 1985, 1980, 1979, 1975, 1973, 1970, 1965, 1962, 1961, 1958, 1957, 1955, 1953, 1951, 1949, 1948, 1926, 1921
6356 11TH AVE	2020, 2017, 2014, 2010, 2005, 2000, 1995, 1992, 1990, 1986, 1985, 1980, 1979, 1975, 1973, 1970, 1965, 1962, 1961, 1958, 1957, 1955, 1953, 1951, 1949, 1948, 1926, 1921
6356 11TH AVE	2020, 2017, 2014, 2010, 2000, 1999, 1995, 1992, 1990, 1986, 1985, 1980, 1979, 1975, 1973, 1970, 1965, 1962, 1961, 1958, 1957, 1955, 1953, 1951, 1949, 1948, 1926, 1921
6356 11TH AVE	2020, 2017, 2014, 2010, 2005, 2000, 1999, 1995, 1992, 1990, 1986, 1985, 1980, 1979, 1975, 1973, 1965, 1962, 1961, 1958, 1957, 1955, 1953, 1951, 1949, 1948, 1926, 1921
6356 11TH AVE	2020, 2017, 2014, 2010, 2005, 2000, 1999, 1995, 1992, 1990, 1986, 1985, 1980, 1975, 1973, 1970, 1965, 1962, 1961, 1958, 1957, 1955, 1953, 1951, 1949, 1948, 1926, 1921
6356 11TH AVE	2020, 2017, 2014, 2010, 2005, 2000, 1999, 1995, 1992, 1986, 1985, 1980, 1979, 1975, 1973, 1970, 1965, 1962, 1961, 1958, 1957, 1955, 1953, 1951, 1949, 1948, 1926, 1921
6356 NE 11TH AVE	2020, 2017, 2014, 2010, 2005, 2000, 1999, 1995, 1990, 1986, 1985, 1980, 1979, 1975, 1973, 1970, 1965, 1962, 1961, 1958, 1957, 1955, 1953, 1951, 1949, 1948, 1926, 1921
6356 NE 11TH AVE	2020, 2017, 2014, 2010, 2000, 1999, 1995, 1992, 1990, 1986, 1985, 1980, 1979, 1975, 1973, 1970, 1965, 1962, 1961, 1958, 1957, 1955, 1953, 1951, 1949, 1948, 1926, 1921
6356 NE 11TH AVE	2020, 2014, 2010, 2005, 2000, 1999, 1995, 1992, 1990, 1986, 1985, 1980, 1979, 1975, 1973, 1970, 1965, 1962, 1961, 1958, 1957, 1955, 1953, 1951, 1949, 1948, 1926, 1921
6356 NE 11TH AVE	2020, 2017, 2014, 2010, 2005, 1999, 1995, 1992, 1990, 1986, 1985, 1980, 1979, 1975, 1973, 1970, 1965, 1962, 1961, 1958, 1957, 1955, 1953, 1951, 1949, 1948, 1926, 1921
6356 NE 11TH AVE	2020, 2017, 2014, 2010, 2005, 2000, 1999, 1992, 1990, 1986, 1985, 1980, 1979, 1975, 1973, 1970, 1965, 1962, 1961, 1958, 1957, 1955, 1953, 1951, 1949, 1948, 1926, 1921
6360 11TH AVE	2020, 2017, 2014, 2010, 2005, 2000, 1995, 1992, 1990, 1986, 1985, 1980, 1979, 1975, 1973, 1970, 1965, 1962, 1961, 1958, 1957, 1955, 1953, 1951, 1949, 1948, 1926, 1921
6360 11TH AVE	2020, 2017, 2014, 2010, 2000, 1999, 1995, 1992, 1990, 1986, 1985, 1980, 1979, 1975, 1973, 1970, 1965, 1962, 1961, 1958, 1957, 1955, 1953, 1951, 1949, 1948, 1926, 1921
6360 11TH AVE	2020, 2017, 2014, 2010, 2005, 2000, 1999, 1995, 1992, 1986, 1985, 1980, 1979, 1975, 1973, 1970, 1965, 1962, 1961, 1958, 1957, 1955, 1953, 1951, 1949, 1948, 1926, 1921
6360 11TH AVE	2020, 2017, 2014, 2010, 2005, 2000, 1999, 1995, 1992, 1990, 1986, 1985, 1980, 1975, 1973, 1970, 1965, 1962, 1961, 1958, 1957, 1955, 1953, 1951, 1949, 1948, 1926, 1921
6360 NE 11TH AVE	2020, 2017, 2014, 2010, 2005, 2000, 1999, 1995, 1990, 1986, 1985, 1980, 1979, 1975, 1973, 1970, 1965, 1962, 1961, 1958, 1957, 1955, 1953, 1951, 1949, 1948, 1926, 1921

FINDINGS

Address Researched	Address Not Identified in Research Source
6360 NE 11TH AVE	2020, 2017, 2014, 2010, 2000, 1999, 1995, 1992, 1990, 1986, 1985, 1980, 1979, 1975, 1973, 1970, 1965, 1962, 1961, 1958, 1957, 1955, 1953, 1951, 1949, 1948, 1926, 1921
6360 NE 11TH AVE	2017, 2014, 2010, 2005, 2000, 1999, 1995, 1992, 1990, 1986, 1985, 1980, 1979, 1975, 1973, 1970, 1965, 1962, 1961, 1958, 1957, 1955, 1953, 1951, 1949, 1948, 1926, 1921
6360 NE 11TH AVE	2020, 2017, 2014, 2010, 2005, 1999, 1995, 1992, 1990, 1986, 1985, 1980, 1979, 1975, 1973, 1970, 1965, 1962, 1961, 1958, 1957, 1955, 1953, 1951, 1949, 1948, 1926, 1921
6360 NE 11TH AVE	2020, 2017, 2014, 2010, 2005, 2000, 1999, 1992, 1990, 1986, 1985, 1980, 1979, 1975, 1973, 1970, 1965, 1962, 1961, 1958, 1957, 1955, 1953, 1951, 1949, 1948, 1926, 1921
6364 11TH AVE	2020, 2017, 2014, 2010, 2005, 2000, 1999, 1995, 1992, 1990, 1986, 1985, 1980, 1975, 1973, 1970, 1965, 1962, 1961, 1958, 1957, 1955, 1953, 1951, 1949, 1948, 1926, 1921
6364 11TH AVE	2020, 2017, 2014, 2010, 2005, 2000, 1999, 1995, 1992, 1990, 1986, 1985, 1980, 1979, 1975, 1973, 1965, 1962, 1961, 1958, 1957, 1955, 1953, 1951, 1949, 1948, 1926, 1921
6364 NE 11TH AVE	2020, 2017, 2014, 2010, 2005, 2000, 1999, 1992, 1990, 1986, 1985, 1980, 1979, 1975, 1973, 1970, 1965, 1962, 1961, 1958, 1957, 1955, 1953, 1951, 1949, 1948, 1926, 1921
6368 11TH AVE	2020, 2017, 2014, 2010, 2005, 2000, 1999, 1995, 1992, 1990, 1986, 1985, 1980, 1975, 1973, 1970, 1965, 1962, 1961, 1958, 1957, 1955, 1953, 1951, 1949, 1948, 1926, 1921
6368 11TH AVE	2020, 2017, 2014, 2010, 2005, 2000, 1999, 1995, 1992, 1986, 1985, 1980, 1979, 1975, 1973, 1970, 1965, 1962, 1961, 1958, 1957, 1955, 1953, 1951, 1949, 1948, 1926, 1921

TARGET PROPERTY: ADDRESS NOT IDENTIFIED IN RESEARCH SOURCE

The following Target Property addresses were researched for this report, and the addresses were not identified in the research source.

Address Researched	Address Not Identified in Research Source
Fort Lauderdale	2020, 2017, 2014, 2010, 2005, 2000, 1999, 1995, 1992, 1990, 1986, 1985, 1980, 1979, 1975, 1973, 1970, 1965, 1962, 1961, 1958, 1957, 1955, 1953, 1951, 1949, 1948, 1926, 1921

SFWMD - S37A Spillway

Fort Lauderdale

Fort Lauderdale, FL 33334

Inquiry Number: 7810897.3

November 01, 2024

Certified Sanborn® Map Report

6 Armstrong Road, 4th floor
Shelton, CT 06484
Toll Free: 800.352.0050
www.edrnet.com

Certified Sanborn® Map Report

11/01/24

Site Name:	Client Name:
SFWMD - S37A Spillway	AECOM
Fort Lauderdale	7650 Corporate Center Drive
Fort Lauderdale, FL 33334	Miami, FL 33126
EDR Inquiry # 7810897.3	Contact: Kelsey Esteves

The Sanborn Library has been searched by EDR and maps covering the target property location as provided by AECOM were identified for the years listed below. The Sanborn Library is the largest, most complete collection of fire insurance maps. The collection includes maps from Sanborn, Bromley, Perris & Browne, Hopkins, Barlow, and others. Only Environmental Data Resources Inc. (EDR) is authorized to grant rights for commercial reproduction of maps by the Sanborn Library LLC, the copyright holder for the collection. Results can be authenticated by visiting www.edrnet.com/sanborn.

The Sanborn Library is continually enhanced with newly identified map archives. This report accesses all maps in the collection as of the day this report was generated.

Certified Sanborn Results:

Certification # 089F-42D5-9F3D

PO # 60741079

Project SFWMD - S37A - Spillway

UNMAPPED PROPERTY

This report certifies that the complete holdings of the Sanborn Library, LLC collection have been searched based on client supplied target property information, and fire insurance maps covering the target property were not found.

Sanborn® Library search results

Certification #: 089F-42D5-9F3D

The Sanborn Library includes more than 1.2 million fire insurance maps from Sanborn, Bromley, Perris & Browne, Hopkins, Barlow and others which track historical property usage in approximately 12,000 American cities and towns. Collections searched:

- ☑ Library of Congress
- ☑ University Publications of America
- ☑ EDR Private Collection

The Sanborn Library LLC Since 1866™

Limited Permission To Make Copies

AECOM (the client) is permitted to make up to FIVE photocopies of this Sanborn Map transmittal and each fire insurance map accompanying this report solely for the limited use of its customer. No one other than the client is authorized to make copies. Upon request made directly to an EDR Account Executive, the client may be permitted to make a limited number of additional photocopies. This permission is conditioned upon compliance by the client, its customer and their agents with EDR's copyright policy; a copy of which is available upon request.

Disclaimer - Copyright and Trademark Notice

This Report contains certain information obtained from a variety of public and other sources reasonably available to Environmental Data Resources, LLC. It cannot be concluded from this Report that coverage information for the target and surrounding properties does not exist from other sources. This Report is provided on an "AS IS", "AS AVAILABLE" basis. NO WARRANTY EXPRESS OR IMPLIED IS MADE WHATSOEVER IN CONNECTION WITH THIS REPORT. ENVIRONMENTAL DATA RESOURCES, LLC AND ITS SUBSIDIARIES, AFFILIATES AND THIRD PARTY SUPPLIERS DISCLAIM ALL WARRANTIES, OF ANY KIND OR NATURE, EXPRESS OR IMPLIED, ARISING OUT OF OR RELATED TO THIS REPORT OR ANY OF THE DATA AND INFORMATION PROVIDED IN THIS REPORT, INCLUDING WITHOUT LIMITATION, ANY WARRANTIES REGARDING ACCURACY, QUALITY, CORRECTNESS, COMPLETENESS, COMPREHENSIVENESS, SUITABILITY, MERCHANTABILITY, FITNESS FOR A PARTICULAR PURPOSE, TITLE, NON-INFRINGEMENT, MISAPPROPRIATION, OR OTHERWISE. ALL RISK IS ASSUMED BY THE USER. IN NO EVENT SHALL ENVIRONMENTAL DATA RESOURCES, LLC OR ITS SUBSIDIARIES, AFFILIATES OR THIRD PARTY SUPPLIERS BE LIABLE TO ANYONE FOR ANY DIRECT, INCIDENTAL, INDIRECT, SPECIAL, CONSEQUENTIAL OR OTHER DAMAGES OF ANY TYPE OR KIND (INCLUDING BUT NOT LIMITED TO LOSS OF PROFITS, LOSS OF USE, OR LOSS OF DATA), ARISING OUT OF OR IN ANY WAY CONNECTED WITH THIS REPORT OR ANY OF THE DATA AND INFORMATION PROVIDED IN THIS REPORT. Any analyses, estimates, ratings, environmental risk levels, or risk codes provided in this Report are provided for illustrative purposes only, and are not intended to provide, nor should they be interpreted as providing any facts regarding, or prediction or forecast of, any environmental risk for any property. Only an assessment performed by a qualified environmental professional can provide findings, opinions or conclusions regarding the environmental risk or conditions in, on or at any property.

Copyright 2024 by Environmental Data Resources, Inc. All rights reserved. Reproduction in any media or format, in whole or in part, of any report or map of Environmental Data Resources, Inc., or its affiliates, is prohibited without prior written permission.

EDR and its logos (including Sanborn and Sanborn Map) are trademarks of Environmental Data Resources, LLC or its affiliates. All other trademarks used herein are the property of their respective owners.

STRUCTURE 37A

This structure is a reinforced concrete, gated spillway with discharge controlled by two stem operated, vertical lift gates. Operation of the gates is automatically controlled so that the gate operating system opens or closes the gates in accordance with the operational criteria. The structure is located on Canal 14, 150 feet east of Dixie Highway and just east of the F.E.C. Railroad.

PURPOSE

This structure maintains optimum upstream water control stages in Canal 14; it passes the design flood (40% and 60% of the Standard Project Flood from the western and eastern portions of the drainage basin, respectively) without exceeding the upstream flood design stage, and restricts downstream flood stages and channel velocities to non-damaging levels; and it prevents saline intrusion.

OPERATING CRITERIA

This structure is operated to maintain an optimum water surface of 3.5 feet insofar as possible. The automatic operation is actuated by the headwater elevation as follows:

When the headwater elevation rises to 4.4 feet, the gates begin to open at six inches per minute.

When the headwater elevation rises or falls to elevation 4.0, the gates become stationary.

When the headwater elevation falls to 3.0, the gates begin to close.

FLOOD DISCHARGE CHARACTERISTICS

	Design	Standard Project Flood
Discharge Rate	3890 cfs	3890 cfs
	40 & 60 % SPF	100 % SPF
Headwater Elevation	3.0 feet	5.4 feet
Tailwater Elevation	-0.4 feet	-0.4 feet
	2.0	2.0
Type Discharge	submerged controlled	submerged controlled free

Revised 9/19/94

DESCRIPTION OF STRUCTURE

Type reinforced concrete gated spillway

Weir Crest

Net Length 50.0 feet

Elevation -7.7 feet

Service Bridge Elevation 8.0 feet

Water level which will by-pass structure 8.0 feet

Gates

Number 2

Size 12.8 ft. high by 25.8 ft. wide

Type vertical lift

Bottom of gates full open 4.0

Top of gates closed 5.0

Control On-site, automatic headwater control with differential water level override sensed by bubbler system and remote computer control

Date of Transfer: August 9, 1961

ACCESS: Structure located just east of Old Dixie Highway

HYDRAULIC AND HYDROLOGIC MEASUREMENTS

Water Level Remote digital headwater & tailwater recorders

Gate Position Recorder Remote digital recorder

Rain Gauge: Remote, digital recorder

DEWATERING FACILITIES

Storage Needles at Miami Field Station, beams at West Palm Beach Field Station

Type Needle beams and vertical aluminum needles

Size and Number (per bay) _____

Upstream and downstream

Number 1 beam; needles, 5 @ 4', 1 @ 2' wide

Size beam 33WF200 with 24" flange end sections, length 26' -11"
needles 20' long

Lifting Mechanism

Normal power source Commercial electricity - main gates

Emergency power source LP gas engine driven generator

Type Hoist Main gates - direct drive electric motor, gear
connected to gear box and gate stems.

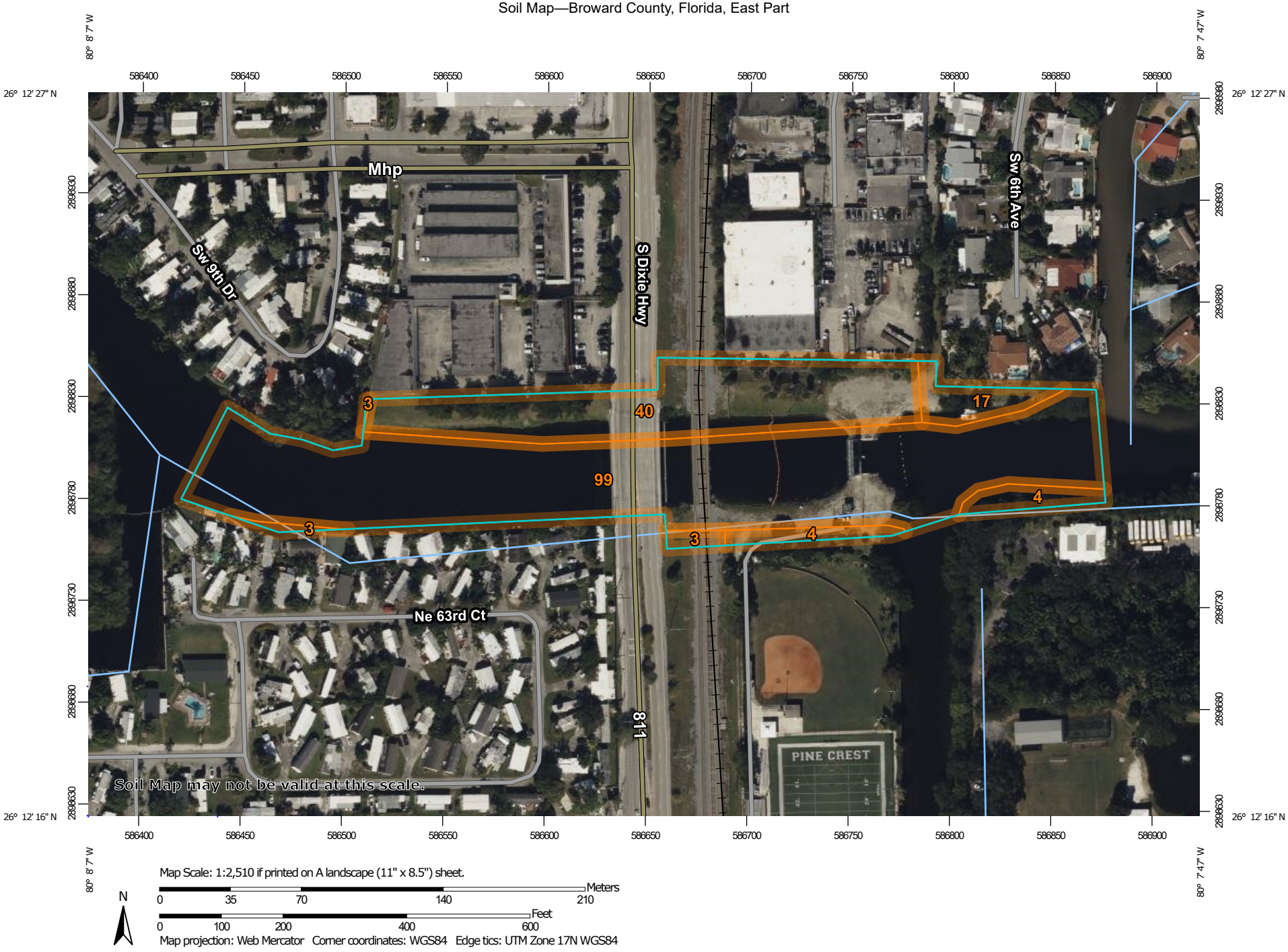

Map Scale: 1:2,510 if printed on A landscape (11" x 8.5") sheet.

N

Meters: 0 35 70 140 210

Feet: 0 100 200 400 600

Map projection: Web Mercator Corner coordinates: WGS84 Edge tics: UTM Zone 17N WGS84

MAP LEGEND

Area of Interest (AOI)

- Area of Interest (AOI)

Soils

- Soil Map Unit Polygons
- Soil Map Unit Lines
- Soil Map Unit Points

Special Point Features

- Blowout
- Borrow Pit
- Clay Spot
- Closed Depression
- Gravel Pit
- Gravelly Spot
- Landfill
- Lava Flow
- Marsh or swamp
- Mine or Quarry
- Miscellaneous Water
- Perennial Water
- Rock Outcrop
- Saline Spot
- Sandy Spot
- Severely Eroded Spot
- Sinkhole
- Slide or Slip
- Sodic Spot
- Spoil Area
- Stony Spot
- Very Stony Spot
- Wet Spot
- Other
- Special Line Features

Water Features

- Streams and Canals

Transportation

- Rails
- Interstate Highways
- US Routes
- Major Roads
- Local Roads

Background

- Aerial Photography

MAP INFORMATION

The soil surveys that comprise your AOI were mapped at 1:20,000.

Warning: Soil Map may not be valid at this scale.

Enlargement of maps beyond the scale of mapping can cause misunderstanding of the detail of mapping and accuracy of soil line placement. The maps do not show the small areas of contrasting soils that could have been shown at a more detailed scale.

Please rely on the bar scale on each map sheet for map measurements.

Source of Map: Natural Resources Conservation Service
Web Soil Survey URL:
Coordinate System: Web Mercator (EPSG:3857)

Maps from the Web Soil Survey are based on the Web Mercator projection, which preserves direction and shape but distorts distance and area. A projection that preserves area, such as the Albers equal-area conic projection, should be used if more accurate calculations of distance or area are required.

This product is generated from the USDA-NRCS certified data as of the version date(s) listed below.

Soil Survey Area: Broward County, Florida, East Part
Survey Area Data: Version 20, Aug 20, 2024

Soil map units are labeled (as space allows) for map scales 1:50,000 or larger.

Date(s) aerial images were photographed: Jan 14, 2022—Jan 24, 2022

The orthophoto or other base map on which the soil lines were compiled and digitized probably differs from the background imagery displayed on these maps. As a result, some minor shifting of map unit boundaries may be evident.

Map Unit Legend

Map Unit Symbol	Map Unit Name	Acres in AOI	Percent of AOI
3	Arents, organic substratum-Urban land complex	0.1	1.2%
4	Basinger fine sand, 0 to 2 percent slopes	0.3	4.2%
17	Immokalee-Urban land complex	0.3	3.6%
40	Urban land, 0 to 2 percent slopes	1.9	26.1%
99	Water	4.8	64.9%
Totals for Area of Interest		**7.4**	**100.0%**



MARTY KIAR
BROWARD COUNTY
PROPERTY APPRAISER

Site Address	MCNAB ROAD, POMPANO BEACH FL 33060
Property Owner	FLORIDA EAST COAST RAILWAY LLC ATTN: DANIELA BRANDENBURG
Mailing Address	7150 PHILIPS HWY JACKSONVILLE FL 32256

ID #	4942 11 00 0490
Millage	1512
Use	98

Abbr Legal Description	11-49-42 FEC RAILROAD R/W 100 FT WIDE IN THE NW1/4 OF SEC 114942 FROM THE C/L OF MCNAB RD TO THE C/L OF THE C-14 CANAL,LYING E OF DIXIE HWY

The just values displayed below were set in compliance with Sec. 193.011, Fla. Stat., and include a reduction for costs of sale and other adjustments required by Sec. 193.011(8).

* 2025 values are considered "working values" and are subject to change.

Property Assessment Values

Year	Land	Building / Improvement	Just / Market Value	Assessed / SOH Value	Tax
2025*	$453,330		$453,330	$453,330	
2024	$453,330		$453,330	$453,330	$9,247.36
2023	$89,090		$89,090	$89,090	

2025* Exemptions and Taxable Values by Taxing Authority

	County	School Board	Municipal	Independent
Just Value	$453,330	$453,330	$453,330	$453,330
Portability	0	0	0	0
Assessed/SOH	$453,330	$453,330	$453,330	$453,330
Homestead	0	0	0	0
Add. Homestead	0	0	0	0
Wid/Vet/Dis	0	0	0	0
Senior	0	0	0	0
Exempt Type	0	0	0	0
Taxable	$453,330	$453,330	$453,330	$453,330

Sales History

Date	Type	Price	Book/Page or CIN

Land Calculations

Price	Factor	Type
$22,216	4.01	AC
Adj. Bldg. S.F.		

Special Assessments

Fire	Garb	Light	Drain	Impr	Safe	Storm	Clean	Misc
15								
X								
1								



MARTY KIAR
BROWARD COUNTY
PROPERTY APPRAISER

Site Address	W MCNAB ROAD, FORT LAUDERDALE FL 33004
Property Owner	SOUTH FLORIDA WATER MANAGEMENT DISTRICT
Mailing Address	PO BOX 24680 WEST PALM BEACH FL 33416-4680

ID #	4942 11 00 0500
Millage	0312
Use	95

Abbr Legal Description	11-49-42 PORTION OF C-14 CANAL (CYPRESS CREEK WATERWAY) LYING WITHIN FORT LAUDERDALE CITY LIMITS

The just values displayed below were set in compliance with Sec. 193.011, Fla. Stat., and include a reduction for costs of sale and other adjustments required by Sec. 193.011(8).

* 2025 values are considered "working values" and are subject to change.

Property Assessment Values

Year	Land	Building / Improvement	Just / Market Value	Assessed / SOH Value	Tax
2025*	$104,550		$104,550	$104,550	
2024	$104,550		$104,550	$104,550	
2023	$104,550		$104,550	$104,550	

2025* Exemptions and Taxable Values by Taxing Authority

	County	School Board	Municipal	Independent
Just Value	$104,550	$104,550	$104,550	$104,550
Portability	0	0	0	0
Assessed/SOH	$104,550	$104,550	$104,550	$104,550
Homestead	0	0	0	0
Add. Homestead	0	0	0	0
Wid/Vet/Dis	0	0	0	0
Senior	0	0	0	0
Exempt Type 12	$104,550	$104,550	$104,550	$104,550
Taxable	0	0	0	0

Sales History

Date	Type	Price	Book/Page or CIN

Land Calculations

Price	Factor	Type
$0.10	1,045,512	SF
Adj. Bldg. S.F.		

Special Assessments

Fire	Garb	Light	Drain	Impr	Safe	Storm	Clean	Misc
03			4C					
X			4C					
1								



MARTY KIAR
BROWARD COUNTY
PROPERTY APPRAISER

Site Address	DIXIE HIGHWAY, POMPANO BEACH FL 33060
Property Owner	SOUTH FLORIDA WATER MANAGEMENT DISTRICT
Mailing Address	PO BOX 24680 WEST PALM BEACH FL 33416-4680

ID #	4942 11 00 0520
Millage	1512
Use	95

Abbr Legal Description	11-49-42 & 10-49-42 THAT PART OF C-14 (CYPRESS CREEK CANAL) LYING WITHIN SEC 10 & 11 AND ALSO LYING WITHIN POMPANO BEACH CITY LIMITS

The just values displayed below were set in compliance with Sec. 193.011, Fla. Stat., and include a reduction for costs of sale and other adjustments required by Sec. 193.011(8).

* 2025 values are considered "working values" and are subject to change.

Property Assessment Values

Year	Land	Building / Improvement	Just / Market Value	Assessed / SOH Value	Tax
2025*	$74,880		$74,880	$74,880	
2024	$74,880		$74,880	$74,880	
2023	$74,880		$74,880	$74,880	

2025* Exemptions and Taxable Values by Taxing Authority

	County	School Board	Municipal	Independent
Just Value	$74,880	$74,880	$74,880	$74,880
Portability	0	0	0	0
Assessed/SOH	$74,880	$74,880	$74,880	$74,880
Homestead	0	0	0	0
Add. Homestead	0	0	0	0
Wid/Vet/Dis	0	0	0	0
Senior	0	0	0	0
Exempt Type 12	$74,880	$74,880	$74,880	$74,880
Taxable	0	0	0	0

Sales History

Date	Type	Price	Book/Page or CIN

Land Calculations

Price	Factor	Type
$0.10	748,795	SF
Adj. Bldg. S.F.		

Special Assessments

Fire	Garb	Light	Drain	Impr	Safe	Storm	Clean	Misc
15			4A					
X			4A					
1								



MARTY KIAR
BROWARD COUNTY
PROPERTY APPRAISER

Site Address	DIXIE HIGHWAY, POMPANO BEACH FL 33060	ID #	4942 11 00 0530
Property Owner	CITY OF POMPANO BEACH	Millage	1512
Mailing Address	100 W ATLANTIC BLVD POMPANO BEACH FL 33060	Use	94
Abbr Legal Description	11-49-42 RIGHT OF WAY FOR DIXIE HWY LYING N OF CYPRESS CREEK CANAL C-14 AS PER R/W MAP 15-99		

The just values displayed below were set in compliance with Sec. 193.011, Fla. Stat., and include a reduction for costs of sale and other adjustments required by Sec. 193.011(8).

* 2025 values are considered "working values" and are subject to change.

Property Assessment Values

Year	Land	Building / Improvement	Just / Market Value	Assessed / SOH Value	Tax
2025*	$69,520		$69,520	$69,520	
2024	$69,520		$69,520	$69,520	
2023	$69,520		$69,520	$69,520	

2025* Exemptions and Taxable Values by Taxing Authority

	County	School Board	Municipal	Independent
Just Value	$69,520	$69,520	$69,520	$69,520
Portability	0	0	0	0
Assessed/SOH	$69,520	$69,520	$69,520	$69,520
Homestead	0	0	0	0
Add. Homestead	0	0	0	0
Wid/Vet/Dis	0	0	0	0
Senior	0	0	0	0
Exempt Type 14	$69,520	$69,520	$69,520	$69,520
Taxable	0	0	0	0

Sales History

Date	Type	Price	Book/Page or CIN

Land Calculations

Price	Factor	Type
$0.51	136,311	SF
Adj. Bldg. S.F.		

Special Assessments

Fire	Garb	Light	Drain	Impr	Safe	Storm	Clean	Misc
15								
X								
1								



MARTY KIAR
BROWARD COUNTY
PROPERTY APPRAISER

Site Address	E CYPRESS CREEK ROAD, FORT LAUDERDALE FL 33334
Property Owner	FLORIDA EAST COAST RAILWAY LLC ATTN: DANIELA BRANDENBURG
Mailing Address	7150 PHILIPS HWY JACKSONVILLE FL 32256

ID #	4942 11 00 0480
Millage	0312
Use	98

Abbr Legal Description	11-49-42 FEC RAILROAD R/W 100 FT WIDE IN NW1/4 OF SEC 114942 BETWEEN THE N R/W/L OF CYPRESS CREEK RD AND THE C/L OF THE C-14 CANAL

The just values displayed below were set in compliance with Sec. 193.011, Fla. Stat., and include a reduction for costs of sale and other adjustments required by Sec. 193.011(8).

* 2025 values are considered "working values" and are subject to change.

Property Assessment Values

Year	Land	Building / Improvement	Just / Market Value	Assessed / SOH Value	Tax
2025*	$29,930		$29,930	$29,930	
2024	$29,930		$29,930	$29,930	$555.00
2023	$47,100		$47,100	$47,100	

2025* Exemptions and Taxable Values by Taxing Authority

	County	School Board	Municipal	Independent
Just Value	$29,930	$29,930	$29,930	$29,930
Portability	0	0	0	0
Assessed/SOH	$29,930	$29,930	$29,930	$29,930
Homestead	0	0	0	0
Add. Homestead	0	0	0	0
Wid/Vet/Dis	0	0	0	0
Senior	0	0	0	0
Exempt Type	0	0	0	0
Taxable	$29,930	$29,930	$29,930	$29,930

Sales History

Date	Type	Price	Book/Page or CIN

Land Calculations

Price	Factor	Type
$22,216	2.12	AC
Adj. Bldg. S.F.		

Special Assessments

Fire	Garb	Light	Drain	Impr	Safe	Storm	Clean	Misc
03								
X								
1								

Appendix C Environmental Database Report

Copyright © 2025 by AECOM
All rights reserved. No part of this copyrighted work may be reproduced, distributed, or transmitted in any form or by any means without the prior written permission of AECOM.

SFWMD - S37A Spillway
Fort Lauderdale
Fort Lauderdale, FL 33334

Inquiry Number: 7810897.2s
November 01, 2024

The EDR Radius Map™ Report with GeoCheck®

6 Armstrong Road, 4th floor
Shelton, CT 06484
Toll Free: 800.352.0050
www.edrnet.com

TABLE OF CONTENTS

SECTION	PAGE
Executive Summary	ES1
Overview Map	2
Detail Map	3
Map Findings Summary	4
Map Findings	8
Orphan Summary	401
Government Records Searched/Data Currency Tracking	GR-1

GEOCHECK ADDENDUM

Physical Setting Source Addendum	A-1
Physical Setting Source Summary	A-2
Physical Setting SSURGO Soil Map	A-5
Physical Setting Source Map	A-12
Physical Setting Source Map Findings	A-14
Physical Setting Source Records Searched	PSGR-1

Thank you for your business.
Please contact EDR at 1-800-352-0050
with any questions or comments.

Disclaimer - Copyright and Trademark Notice

This Report contains certain information obtained from a variety of public and other sources reasonably available to Environmental Data Resources, LLC. It cannot be concluded from this Report that coverage information for the target and surrounding properties does not exist from other sources. This Report is provided on an "AS IS", "AS AVAILABLE" basis. **NO WARRANTY EXPRESS OR IMPLIED IS MADE WHATSOEVER IN CONNECTION WITH THIS REPORT. ENVIRONMENTAL DATA RESOURCES, LLC AND ITS SUBSIDIARIES, AFFILIATES AND THIRD PARTY SUPPLIERS DISCLAIM ALL WARRANTIES, OF ANY KIND OR NATURE, EXPRESS OR IMPLIED, ARISING OUT OF OR RELATED TO THIS REPORT OR ANY OF THE DATA AND INFORMATION PROVIDED IN THIS REPORT, INCLUDING WITHOUT LIMITATION, ANY WARRANTIES REGARDING ACCURACY, QUALITY, CORRECTNESS, COMPLETENESS, COMPREHENSIVENESS, SUITABILITY, MERCHANTABILITY, FITNESS FOR A PARTICULAR PURPOSE, TITLE, NON-INFRINGEMENT, MISAPPROPRIATION, OR OTHERWISE. ALL RISK IS ASSUMED BY THE USER. IN NO EVENT SHALL ENVIRONMENTAL DATA RESOURCES, LLC OR ITS SUBSIDIARIES, AFFILIATES OR THIRD PARTY SUPPLIERS BE LIABLE TO ANYONE FOR ANY DIRECT, INCIDENTAL, INDIRECT, SPECIAL, CONSEQUENTIAL OR OTHER DAMAGES OF ANY TYPE OR KIND (INCLUDING BUT NOT LIMITED TO LOSS OF PROFITS, LOSS OF USE, OR LOSS OF DATA) INFORMATION PROVIDED IN THIS REPORT.** Any analyses, estimates, ratings, environmental risk levels, or risk codes provided in this Report are provided for illustrative purposes only, and are not intended to provide, nor should they be interpreted as providing any facts regarding, or prediction or forecast of, any environmental risk for any property. Only an assessment performed by a qualified environmental professional can provide findings, opinions or conclusions regarding the environmental risk or conditions in, on or at any property.

Copyright 2024 by Environmental Data Resources, LLC. All rights reserved. Reproduction in any media or format, in whole or in part, of any report or map of Environmental Data Resources, LLC, or its affiliates, is prohibited without prior written permission.

EDR and its logos (including Sanborn and Sanborn Map) are trademarks of Environmental Data Resources, LLC or its affiliates. All other trademarks used herein are the property of their respective owners.

EXECUTIVE SUMMARY

A search of available environmental records was conducted by Environmental Data Resources, Inc (EDR). The report was designed to assist parties seeking to meet the search requirements of EPA's Standards and Practices for All Appropriate Inquiries (40 CFR Part 312), the ASTM Standard Practice for Environmental Site Assessments (E1527 - 21), the ASTM Standard Practice for Environmental Site Assessments for Forestland or Rural Property (E2247 - 16), the ASTM Standard Practice for Limited Environmental Due Diligence: Transaction Screen Process (E1528 - 22) or custom requirements developed for the evaluation of environmental risk associated with a parcel of real estate.

TARGET PROPERTY INFORMATION

ADDRESS

FORT LAUDERDALE
FORT LAUDERDALE, FL 33334

COORDINATES

Latitude (North):	26.2062460 - 26° 12' 22.48''
Longitude (West):	80.1316420 - 80° 7' 53.91''
Universal Tranverse Mercator:	Zone 17
UTM X (Meters):	586754.6
UTM Y (Meters):	2898651.2
Elevation:	3 ft. above sea level

USGS TOPOGRAPHIC MAP ASSOCIATED WITH TARGET PROPERTY

Target Property Map:	17176293 FORT LAUDERDALE NORTH, FL
Version Date:	2021
East Map:	17176305 POMPANO BEACH, FL
Version Date:	2021

AERIAL PHOTOGRAPHY IN THIS REPORT

Portions of Photo from:	20191120
Source:	USDA

MAPPED SITES SUMMARY

Target Property Address:
FORT LAUDERDALE
FORT LAUDERDALE, FL 33334

Click on Map ID to see full detail.

MAP ID	SITE NAME	ADDRESS	DATABASE ACRONYMS	RELATIVE ELEVATION	DIST (ft. & mi.) DIRECTION
Reg	1201 SOUTH DIXIE HIG		BROWNFIELDS	Same	2596, 0.492, North
A1	STRIKE YACHTS, INC.	1831 SW 7TH AVE	BROWARD CO. HM	Higher	128, 0.024, North
A2	K. D. CONSTRUCTION	1831 SW 7TH AVE	BROWARD CO. HM	Higher	128, 0.024, North
A3	STRIKE YACHTS	1831 7 AVE SW	HAZ WASTE	Higher	128, 0.024, North
A4	TOTAL RESTORATION	1810 7TH AVE SW	HAZ WASTE	Higher	318, 0.060, North
A5	TOTAL RESTORATION	1810 SW 7TH AVE	BROWARD CO. HM	Higher	318, 0.060, North
B6	STERLING FINE ARTS	1816 SW 7TH AVE	RCRA-VSQG	Higher	439, 0.083, North
B7	STERLING FINE ARTS,	1816 SW 7TH AVE	BROWARD CO. HM	Higher	439, 0.083, North
B8	STERLING FINE ARTS I	1816 7 AVE SW	HAZ WASTE	Higher	439, 0.083, North
B9	COASTLINE AUTO INC	1802 7 AVE SW	HAZ WASTE	Higher	447, 0.085, North
B10	INTERNATIONAL MARINE	1802 SW 7TH AVE	BROWARD CO. HM	Higher	447, 0.085, North
B11	TOTAL RESTORATION, L	1781 SW 7TH AVE	BROWARD CO. HM	Higher	530, 0.100, North
C12	GOLF CAR DEPOT	1751 S DIXIE HWY	BROWARD CO. HM	Higher	608, 0.115, NNW
C13	PINCH A PENNY STORE	1751 S DIXIE HWY	BROWARD CO. HM	Higher	608, 0.115, NNW
B14	EC RUFF MARINE	1771 SW 7TH AVE	BROWARD CO. HM	Higher	611, 0.116, North
B15	KEYSTONE RACE CARS	1760 SW 7TH AVE	RCRA NonGen / NLR, FINDS, ECHO	Higher	659, 0.125, NNE
B16	RD INDUSTRIES	1779 SW 7TH AVE	RCRA-VSQG, FINDS, ECHO	Higher	662, 0.125, North
D17	PHILLIPS PETROLEUM I	6201 N DIXIE HWY	RCRA-VSQG	Higher	674, 0.128, SSW
D18	HESS STATION #09350	6201 N DIXIE HWY	RCRA-VSQG	Higher	674, 0.128, SSW
D19	SPEEDWAY #6488	6201 N DIXIE HWY	LUST, UST, DWM CONTAM, Financial Assurance,...	Higher	674, 0.128, SSW
B20	COASTLINE AUTO	1761 SW 7TH AVE	BROWARD CO. HM	Higher	703, 0.133, North
B21	COASTLINE AUTO BODY	1761 SW 7TH AVE	RCRA-VSQG, FINDS, ECHO	Higher	703, 0.133, North
B22	ALPINE ENGINEERED PR	1761 SW 7TH AVE	LUST, TANKS, DWM CONTAM	Higher	703, 0.133, North
E23	RCC II, INC.	800 CORPORATE DR	UST, Financial Assurance, BROWARD CO. HM	Higher	714, 0.135, West
E24	ACPRE RCC REALTY LLC	800 CORPORATE	HAZ WASTE	Higher	714, 0.135, West
25	PETRIS PEST CONTROL	1737 SW 9TH TERR	TANKS	Higher	723, 0.137, WNW
D26	SPEEDWAY #6488	6201 DIXIE HWY N	HAZ WASTE	Higher	753, 0.143, SSW
F27	JIFFY LUBE STORE #75	901 E CYPRESS CREEK	RCRA-VSQG, FINDS, ECHO	Higher	756, 0.143, SW
F28	JIFFY LUBE #751	901 E CYPRESS CREEK	AST	Higher	756, 0.143, SW
F29	JIFFY LUBE 0751	901 CYPRESS CREEK E	HAZ WASTE	Higher	756, 0.143, SW
G30	POWERTRAIN REBUILDER	897 1/2 E CYPRESS CR	RCRA NonGen / NLR, FINDS, ECHO	Higher	788, 0.149, SW
G31	CYPRESS CREEK DRY CL	897 E CYPRESS CREEK	CLEANUP SITES, DWM CONTAM, ERIC WASTE CLEANUP	Higher	791, 0.150, SW
G32	CYPRESS CREEK CLEANE	897 E CYPRESS CREEK	PRIORITYCLEANERS, RCRA NonGen / NLR, FINDS, ECHO,...	Higher	791, 0.150, SW
G33	CYPRESS CREEK CLEANE	821 E CYPRESS CREEK	RCRA NonGen / NLR, DRYCLEANERS, DWM CONTAM,...	Higher	792, 0.150, SW
H34	E COAST TREE CARE CO	1390 E CYPRESS CREEK	BROWARD CO. NOV	Higher	799, 0.151, South
I35	AUTO ALLIANCE USA BO	1720 SW 7TH AVE	BROWARD CO. HM	Higher	828, 0.157, North
I36	BERRY DISTRIBUTORS	1790 SW 7TH AVE	RCRA-VSQG	Higher	841, 0.159, North
J37	SOUTH FL WATER MGMT	6300 NE 14TH AVE	UST	Higher	846, 0.160, East
F38	EXECUTIVE CLEANERS A	900 62ND ST NE	HAZ WASTE	Higher	897, 0.170, SW

MAPPED SITES SUMMARY

Target Property Address:
FORT LAUDERDALE
FORT LAUDERDALE, FL 33334

Click on Map ID to see full detail.

MAP ID	SITE NAME	ADDRESS	DATABASE ACRONYMS	RELATIVE ELEVATION	DIST (ft. & mi.) DIRECTION
F39	NU LOOK 1 HOUR CLEAN	900 NE 62ND ST	PRIORITYCLEANERS, AIRS, CLEANUP SITES,...	Higher	897, 0.170, SW
F40	NU LOOK 1 HOUR CLEAN	900 62 ST NE 47	HAZ WASTE	Higher	897, 0.170, SW
H41	ATLANTIC COAST DRILL	6131 NE 14TH AVE	BROWARD CO. NOV	Higher	910, 0.172, South
I42	ALPHINE ENGINEERED P	1731 SW 7TH AVE	RCRA NonGen / NLR, FINDS, ECHO	Higher	928, 0.176, North
K43	RADICE CENTER III	1000 CORPORATE DR	AST	Higher	940, 0.178, WNW
K44	NEXTEL TOWER #2607B-	1000 CORPORATE DR	HAZ WASTE	Higher	940, 0.178, WNW
K45	RADICE CENTER III	1000 CORPORATE	HAZ WASTE, BROWARD CO. HM	Higher	940, 0.178, WNW
K46	RADICE CENTER III	1000 CORPORATE DR	UST	Higher	940, 0.178, WNW
K47	SPRINT NEXTEL FL 260	1000 CORPORATE DR	BROWARD CO. HM	Higher	940, 0.178, WNW
K48	SPRINT NEXTEL FL 260	1000 CORPORATE	HAZ WASTE	Higher	940, 0.178, WNW
G49	MARATHON-CYPRESS CRE	850 E CYPRESS CREEK	LUST, UST, CLEANUP SITES, DWM CONTAM, Financial...	Higher	967, 0.183, SW
L50	CYPRESS RADIOLOGY CE	800 E CYPRESS CREEK	RCRA NonGen / NLR, FINDS, ECHO	Higher	995, 0.188, WSW
G51	AMOCO SERVICE STATIO	850 NE 62ND CT	RCRA NonGen / NLR, FINDS, ECHO	Higher	1014, 0.192, SW
M52	JON'S CUSTOM PERFORM	1631 S DIXIE HWY	BROWARD CO. HM	Higher	1027, 0.195, NNW
M53	PREFERRED MARINE SAL	1631 S DIXIE HWY	BROWARD CO. HM	Higher	1027, 0.195, NNW
M54	FOAM FACTORY	1631 S DIXIE HWY	AIRS, BROWARD CO. HM	Higher	1027, 0.195, NNW
N55	RADICE CORPORATE CEN	600 CORPORATE DR	UST	Higher	1076, 0.204, WSW
N56	RADICE CORPORATE CEN	600 CORPORATE DR #12	UST, Enforcement, Financial Assurance, HAZ WASTE,...	Higher	1076, 0.204, WSW
I57	SCP DISTRIBUTORS LLC	1631 SOUTH DIXIE HIG	BROWARD CO. HM, TIER 2	Higher	1079, 0.204, North
O58	FIRST CHOICE LABS	6061 NE 14TH AVENUE	ASBESTOS, BROWARD CO. HM	Higher	1107, 0.210, South
O59	AMERICAN LABORATORY	6061 NE 14TH AVE	RCRA NonGen / NLR, FINDS, ECHO	Higher	1107, 0.210, South
J60	KAPLAN UNIVERSITY	6301 NW 15TH AVE	BROWARD CO. HM	Higher	1141, 0.216, East
J61	KAPLAN UNIVERSITY	6301 NW 15TH AVE	UST, Financial Assurance	Higher	1141, 0.216, East
P62	PIONEER METALS OF FT	1610 S DIXIE HWY	LUST, UST, DWM CONTAM	Higher	1188, 0.225, North
63	BROWARD CNTY SCHOOL	UNKNOWN	LUST, TANKS, DWM CONTAM	Higher	1199, 0.227, SSW
L64	MARATHON - CYPRESS C	850 NE 62ND ST	UST, Broward Co. EDIEAR	Higher	1234, 0.234, SW
P65	POMPANO AUTO SERVICE	1531 SW 7TH AVE	BROWARD CO. HM	Higher	1247, 0.236, North
66	DIXIE AUTO PARTS & S	1621 S DIXIE HWY	LUST, UST, ASBESTOS, DWM CONTAM, Broward Co....	Higher	1371, 0.260, NNW
N67	THE WESTIN FORT LAUD	400 CORPORATE DR	LUST, UST, DWM CONTAM, Financial Assurance,...	Higher	1377, 0.261, WSW
68	PINE CREST SCHOOL	1501 NE 62ND ST	LUST, UST, DWM CONTAM, Financial Assurance	Higher	1790, 0.339, ESE
69	THE COMMONS AT CYPRE	NW 60TH ST	DWM CONTAM, RESP PARTY, ERIC WASTE CLEANUP	Higher	2103, 0.398, SSW
Q70	ASSOCIATED CIRCUITS	1111 W MCNAB RD	SEMS-ARCHIVE, RCRA NonGen / NLR	Higher	2346, 0.444, NW
Q71	ASSOCIATED CIRCUITS	1111 W. MCNAB ROAD	Fl Sites, DWM CONTAM, RESP PARTY, ERIC WASTE...	Higher	2346, 0.444, NW
72	D&B PAINT MFG. CO.	1100 NW 58TH ST	Fl Sites	Higher	2553, 0.484, SSW
73	RADIANT OIL CO OF FL	1000 NW 13TH AVE	LAST, LUST, AST, RCRA NonGen / NLR, FINDS, ECHO,...	Higher	2605, 0.493, NW
74	CYPRESS PROTECTIVE C	1350 SW 13TH COURT	SEMS-ARCHIVE, RCRA-SQG, Fl Sites, RAATS, CLEANUP...	Higher	3106, 0.588, NW
R75	STIMPSON EDWIN B CO	1515 SW 13TH COURT	SEMS-ARCHIVE, CORRACTS, RCRA-TSDF, RCRA-SQG, TRIS,	Higher	3636, 0.689, NW
R76	E B STIMPSON CO INC	1515 SW 13TH CT	Fl Sites, ASBESTOS, DWM CONTAM, Financial...	Higher	3636, 0.689, NW
77	BURKE CHEMICAL COMPA	1510 SW COURT	Fl Sites	Higher	3877, 0.734, NW

MAPPED SITES SUMMARY

Target Property Address:
FORT LAUDERDALE
FORT LAUDERDALE, FL 33334

Click on Map ID to see full detail.

MAP ID	SITE NAME	ADDRESS	DATABASE ACRONYMS	RELATIVE ELEVATION	DIST (ft. & mi.) DIRECTION
S78	WILSONS CONCEPTS	1408 SW 8TH ST	Fl Sites	Higher	5225, 0.990, NW
S79	WILSON CONCEPTS OF F	1408 SW 8TH STREET	Delisted NPL, SEMS, RCRA-VSQG, US ENG CONTROLS,...	Higher	5225, 0.990, NW

EXECUTIVE SUMMARY

TARGET PROPERTY SEARCH RESULTS

The target property was not listed in any of the databases searched by EDR.

DATABASES WITH NO MAPPED SITES

No mapped sites were found in EDR's search of available ("reasonably ascertainable ") government records either on the target property or within the search radius around the target property for the following databases:

STANDARD ENVIRONMENTAL RECORDS

Lists of Federal NPL (Superfund) sites

NPL ---------- National Priority List
Proposed NPL ---------- Proposed National Priority List Sites
NPL LIENS ---------- Federal Superfund Liens

Lists of Federal sites subject to CERCLA removals and CERCLA orders

FEDERAL FACILITY ---------- Federal Facility Site Information listing
SEMS ---------- Superfund Enterprise Management System

Lists of Federal RCRA TSD facilities

RCRA-TSDF ---------- RCRA - Treatment, Storage and Disposal

Lists of Federal RCRA generators

RCRA-LQG ---------- RCRA - Large Quantity Generators
RCRA-SQG ---------- RCRA - Small Quantity Generators

Federal institutional controls / engineering controls registries

LUCIS ---------- Land Use Control Information System
US ENG CONTROLS ---------- Engineering Controls Sites List
US INST CONTROLS ---------- Institutional Controls Sites List

Federal ERNS list

ERNS ---------- Emergency Response Notification System

Lists of state- and tribal hazardous waste facilities

SHWS ---------- Florida's State-Funded Action Sites

Lists of state and tribal landfills and solid waste disposal facilities

SWF/LF ---------- Solid Waste Facility Database

Lists of state and tribal leaking storage tanks

INDIAN LUST ---- Leaking Underground Storage Tanks on Indian Land

Lists of state and tribal registered storage tanks

FEMA UST ---- Underground Storage Tank Listing
FF TANKS ---- Federal Facilities Listing
INDIAN UST ---- Underground Storage Tanks on Indian Land

State and tribal institutional control / engineering control registries

ENG CONTROLS ---- Institutional Controls Registry
INST CONTROL ---- Institutional Controls Registry

Lists of state and tribal voluntary cleanup sites

INDIAN VCP ---- Voluntary Cleanup Priority Listing
VCP ---- Voluntary Cleanup Sites

ADDITIONAL ENVIRONMENTAL RECORDS

Local Brownfield lists

US BROWNFIELDS ---- A Listing of Brownfields Sites

Local Lists of Landfill / Solid Waste Disposal Sites

SWRCY ---- Recycling Centers
INDIAN ODI ---- Report on the Status of Open Dumps on Indian Lands
DEBRIS REGION 9 ---- Torres Martinez Reservation Illegal Dump Site Locations
ODI ---- Open Dump Inventory
IHS OPEN DUMPS ---- Open Dumps on Indian Land

Local Lists of Hazardous waste / Contaminated Sites

US HIST CDL ---- Delisted National Clandestine Laboratory Register
US CDL ---- National Clandestine Laboratory Register

Local Land Records

LIENS 2 ---- CERCLA Lien Information

Records of Emergency Release Reports

HMIRS ---- Hazardous Materials Information Reporting System
SPILLS ---- Oil and Hazardous Materials Incidents
SPILLS 90 ---- SPILLS 90 data from FirstSearch
SPILLS 80 ---- SPILLS 80 data from FirstSearch

Other Ascertainable Records

FUDS ---- Formerly Used Defense Sites

EXECUTIVE SUMMARY

DOD	Department of Defense Sites
SCRD DRYCLEANERS	State Coalition for Remediation of Drycleaners Listing
US FIN ASSUR	Financial Assurance Information
EPA WATCH LIST	EPA WATCH LIST
2020 COR ACTION	2020 Corrective Action Program List
TSCA	Toxic Substances Control Act
TRIS	Toxic Chemical Release Inventory System
SSTS	Section 7 Tracking Systems
RMP	Risk Management Plans
RAATS	RCRA Administrative Action Tracking System
PRP	Potentially Responsible Parties
PADS	PCB Activity Database System
ICIS	Integrated Compliance Information System
FTTS	FIFRA/ TSCA Tracking System - FIFRA (Federal Insecticide, Fungicide, & Rodenticide Act)/TSCA (Toxic Substances Control Act)
MLTS	Material Licensing Tracking System
COAL ASH DOE	Steam-Electric Plant Operation Data
COAL ASH EPA	Coal Combustion Residues Surface Impoundments List
PCB TRANSFORMER	PCB Transformer Registration Database
RADINFO	Radiation Information Database
HIST FTTS	FIFRA/TSCA Tracking System Administrative Case Listing
DOT OPS	Incident and Accident Data
CONSENT	Superfund (CERCLA) Consent Decrees
INDIAN RESERV	Indian Reservations
FUSRAP	Formerly Utilized Sites Remedial Action Program
UMTRA	Uranium Mill Tailings Sites
LEAD SMELTERS	Lead Smelter Sites
US AIRS	Aerometric Information Retrieval System Facility Subsystem
US MINES	Mines Master Index File
MINES MRDS	Mineral Resources Data System
ABANDONED MINES	Abandoned Mines
FINDS	Facility Index System/Facility Registry System
UXO	Unexploded Ordnance Sites
DOCKET HWC	Hazardous Waste Compliance Docket Listing
ECHO	Enforcement & Compliance History Information
FUELS PROGRAM	EPA Fuels Program Registered Listing
PFAS NPL	Superfund Sites with PFAS Detections Information
PFAS FEDERAL SITES	Federal Sites PFAS Information
PFAS TSCA	PFAS Manufacture and Imports Information
PFAS TRIS	List of PFAS Added to the TRI
PFAS RCRA MANIFEST	PFAS Transfers Identified In the RCRA Database Listing
PFAS ATSDR	PFAS Contamination Site Location Listing
PFAS WQP	Ambient Environmental Sampling for PFAS
PFAS NPDES	Clean Water Act Discharge Monitoring Information
PFAS PROJECT	NORTHEASTERN UNIVERSITY PFAS PROJECT
PFAS ECHO	Facilities in Industries that May Be Handling PFAS Listing
PFAS ECHO FIRE TRAIN	Facilities in Industries that May Be Handling PFAS Listing
PFAS PT 139 AIRPORT	All Certified Part 139 Airports PFAS Information Listing
AQUEOUS FOAM NRC	Aqueous Foam Related Incidents Listing
BIOSOLIDS	ICIS-NPDES Biosolids Facility Data
E MANIFEST	Hazardous Waste Electronic Manifest System
PFAS	PFAS Tracking List
AQUEOUS FOAM	Former Fire Training Facility Assessments Listing
AIRS	Permitted Facilities Listing
ASBESTOS	ASBESTOS

CLEANUP SITES---------- DEP Cleanup Sites - Contamination Locator Map Listing
DEDB---------- Ethylene Dibromide Database Results
Financial Assurance---------- Financial Assurance Information Listing
FL Cattle Dip. Vats---------- Cattle Dipping Vats
HW GEN---------- Hazardous Waste Generators
SOLCP---------- State-Owned Lands Cleanup Program Listing
SITE INV SITES---------- Site Investigation Section Sites Listing
TIER 2---------- Tier 2 Facility Listing
UIC---------- Underground Injection Wells Database Listing
NPDES---------- Wastewater Facility Regulation Database
ERIC WASTE CLEANUP---------- Environmental Restoration Integrated Cleanup Listing

EDR HIGH RISK HISTORICAL RECORDS

EDR Exclusive Records

EDR MGP---------- EDR Proprietary Manufactured Gas Plants
EDR Hist Auto---------- EDR Exclusive Historical Auto Stations
EDR Hist Cleaner---------- EDR Exclusive Historical Cleaners

EDR RECOVERED GOVERNMENT ARCHIVES

Exclusive Recovered Govt. Archives

RGA HWS---------- Recovered Government Archive State Hazardous Waste Facilities List
RGA LF---------- Recovered Government Archive Solid Waste Facilities List
RGA LUST---------- Recovered Government Archive Leaking Underground Storage Tank

SURROUNDING SITES: SEARCH RESULTS

Surrounding sites were identified in the following databases.

Elevations have been determined from the USGS Digital Elevation Model and should be evaluated on a relative (not an absolute) basis. Relative elevation information between sites of close proximity should be field verified. Sites with an elevation equal to or higher than the target property have been differentiated below from sites with an elevation lower than the target property.
Page numbers and map identification numbers refer to the EDR Radius Map report where detailed data on individual sites can be reviewed.

Sites listed in ***bold italics*** are in multiple databases.

Unmappable (orphan) sites are not considered in the foregoing analysis.

STANDARD ENVIRONMENTAL RECORDS

Lists of Federal Delisted NPL sites

Delisted NPL: The National Oil and Hazardous Substances Pollution Contingency Plan (NCP) establishes the criteria that the EPA uses to delete sites from the NPL. In accordance with 40 CFR 300.425.(e), sites may deleted from the NPL where no further response is appropriate.

A review of the Delisted NPL list, as provided by EDR, and dated 09/25/2024 has revealed that there

is 1 Delisted NPL site within approximately 1 mile of the target property.

Equal/Higher Elevation	Address	Direction / Distance	Map ID	Page
WILSON CONCEPTS OF F EPA ID:: FLD041184383 Site ID:: 404399	***1408 SW 8TH STREET***	***NW 1/2 - 1 (0.990 mi.)***	***S79***	***380***

Lists of Federal CERCLA sites with NFRAP

SEMS-ARCHIVE: SEMS-ARCHIVE (Superfund Enterprise Management System Archive) tracks sites that have no further interest under the Federal Superfund Program based on available information. The list was formerly known as the CERCLIS-NFRAP, renamed to SEMS ARCHIVE by the EPA in 2015. EPA may perform a minimal level of assessment work at a site while it is archived if site conditions change and/or new information becomes available. Archived sites have been removed and archived from the inventory of SEMS sites. Archived status indicates that, to the best of EPA's knowledge, assessment at a site has been completed and that EPA has determined no further steps will be taken to list the site on the National Priorities List (NPL), unless information indicates this decision was not appropriate or other considerations require a recommendation for listing at a later time. The decision does not necessarily mean that there is no hazard associated with a given site; it only means that. based upon available information, the location is not judged to be potential NPL site.

A review of the SEMS-ARCHIVE list, as provided by EDR, and dated 09/25/2024 has revealed that there is 1 SEMS-ARCHIVE site within approximately 0.5 miles of the target property.

Equal/Higher Elevation	Address	Direction / Distance	Map ID	Page
ASSOCIATED CIRCUITS Site ID: 0401008 EPA Id: FLD980847768	***1111 W MCNAB RD***	***NW 1/4 - 1/2 (0.444 mi.)***	***Q70***	***226***

Lists of Federal RCRA facilities undergoing Corrective Action

CORRACTS: CORRACTS is a list of handlers with RCRA Corrective Action Activity. This report shows which nationally-defined corrective action core events have occurred for every handler that has had corrective action activity.

A review of the CORRACTS list, as provided by EDR, and dated 06/03/2024 has revealed that there is 1 CORRACTS site within approximately 1 mile of the target property.

Equal/Higher Elevation	Address	Direction / Distance	Map ID	Page
STIMPSON EDWIN B CO EPA ID:: FLD001647015	***1515 SW 13TH COURT***	***NW 1/2 - 1 (0.689 mi.)***	***R75***	***278***

Lists of Federal RCRA generators

RCRA-VSQG: RCRAInfo is EPA's comprehensive information system, providing access to data supporting the Resource Conservation and Recovery Act (RCRA) of 1976 and the Hazardous and Solid Waste Amendments (HSWA)

of 1984. The database includes selective information on sites which generate, transport, store, treat and/or dispose of hazardous waste as defined by the Resource Conservation and Recovery Act (RCRA). Very small quantity generators (VSQGs) generate less than 100 kg of hazardous waste, or less than 1 kg of acutely hazardous waste per month.

A review of the RCRA-VSQG list, as provided by EDR, and dated 06/03/2024 has revealed that there are 7 RCRA-VSQG sites within approximately 0.25 miles of the target property.

Equal/Higher Elevation	Address	Direction / Distance	Map ID	Page
STERLING FINE ARTS EPA ID:: FLR000113555	1816 SW 7TH AVE	N 0 - 1/8 (0.083 mi.)	B6	10
RD INDUSTRIES EPA ID:: FLR000046334	***1779 SW 7TH AVE***	***N 1/8 - 1/4 (0.125 mi.)***	***B16***	***20***
PHILLIPS PETROLEUM I EPA ID:: FLTMP8801530	6201 N DIXIE HWY	SSW 1/8 - 1/4 (0.128 mi.)	D17	23
HESS STATION #09350 EPA ID:: FLT010067429	6201 N DIXIE HWY	SSW 1/8 - 1/4 (0.128 mi.)	D18	25
COASTLINE AUTO BODY EPA ID:: FLD984247288	***1761 SW 7TH AVE***	***N 1/8 - 1/4 (0.133 mi.)***	***B21***	***58***
JIFFY LUBE STORE #75 EPA ID:: FL0001015361	***901 E CYPRESS CREEK***	***SW 1/8 - 1/4 (0.143 mi.)***	***F27***	***68***
BERRY DISTRIBUTORS EPA ID:: FLR000109512	1790 SW 7TH AVE	N 1/8 - 1/4 (0.159 mi.)	I36	93

Lists of state and tribal leaking storage tanks

LAST: The file for Leaking Aboveground Storage Tanks. Please remember STCM does not track the source of the discharge so the agency provides a list of facilities with an aboveground tank and an open discharge split by facilities with aboveground tanks only and facilities with aboveground and underground tanks.

A review of the LAST list, as provided by EDR, and dated 07/22/2024 has revealed that there is 1 LAST site within approximately 0.5 miles of the target property.

Equal/Higher Elevation	Address	Direction / Distance	Map ID	Page
RADIANT OIL CO OF FL Facility-Site Id: 9101898	***1000 NW 13TH AVE***	***NW 1/4 - 1/2 (0.493 mi.)***	***73***	***235***

LUST: The Leaking Underground Storage Tank Incident Reports contain an inventory of reported leaking underground storage tank incidents. The data come from the Department of Environmental Protection's PCTO1--Petroleum Contamination Detail Report.

A review of the LUST list, as provided by EDR, and dated 07/22/2024 has revealed that there are 9 LUST sites within approximately 0.5 miles of the target property.

Equal/Higher Elevation	Address	Direction / Distance	Map ID	Page
SPEEDWAY #6488 Facility-Site Id: 8502870	***6201 N DIXIE HWY***	***SSW 1/8 - 1/4 (0.128 mi.)***	***D19***	***27***

Discharge Cleanup Status: SRCR - SRCR COMPLETE
Facility Status: OPEN

ALPINE ENGINEERED PR ***1761 SW 7TH AVE*** ***N 1/8 - 1/4 (0.133 mi.)*** ***B22*** ***62***
Facility-Site Id: 9801104
Discharge Cleanup Status: SRCR - SRCR COMPLETE
Facility Status: CLOSED

MARATHON-CYPRESS CRE ***850 E CYPRESS CREEK*** ***SW 1/8 - 1/4 (0.183 mi.)*** ***G49*** ***116***
Facility-Site Id: 8501797
Discharge Cleanup Status: RA - RA ONGOING
Facility Status: OPEN

PIONEER METALS OF FT ***1610 S DIXIE HWY*** ***N 1/8 - 1/4 (0.225 mi.)*** ***P62*** ***189***
Facility-Site Id: 9101622
Discharge Cleanup Status: NFA - NFA COMPLETE
Facility Status: CLOSED

BROWARD CNTY SCHOOL ***UNKNOWN*** ***SSW 1/8 - 1/4 (0.227 mi.)*** ***63*** ***193***
Facility-Site Id: 9047385
Discharge Cleanup Status: NREQ - CLEANUP NOT REQUIRED
Facility Status: CLOSED

DIXIE AUTO PARTS & S ***1621 S DIXIE HWY*** ***NNW 1/4 - 1/2 (0.260 mi.)*** ***66*** ***198***
Facility-Site Id: 9063875
Discharge Cleanup Status: SRCR - SRCR COMPLETE
Facility Status: CLOSED

THE WESTIN FORT LAUD ***400 CORPORATE DR*** ***WSW 1/4 - 1/2 (0.261 mi.)*** ***N67*** ***205***
Facility-Site Id: 9202030
Discharge Cleanup Status: NFA - NFA COMPLETE
Facility Status: OPEN

PINE CREST SCHOOL ***1501 NE 62ND ST*** ***ESE 1/4 - 1/2 (0.339 mi.)*** ***68*** ***215***
Facility-Site Id: 8628150
Discharge Cleanup Status: NFA - NFA COMPLETE
Discharge Cleanup Status: SRCR - SRCR COMPLETE
Facility Status: OPEN

RADIANT OIL CO OF FL ***1000 NW 13TH AVE*** ***NW 1/4 - 1/2 (0.493 mi.)*** ***73*** ***235***
Facility-Site Id: 9101898
Discharge Cleanup Status: RAP - RAP ONGOING
Facility Status: OPEN

Lists of state and tribal registered storage tanks

UST: The Underground Storage Tank database contains registered USTs. Shortly after the September 11 event, the DEP was instructed to remove the detail about some of the storage tank facilities in the state from their reports. Federal-owned facilities and bulk storage facilities are included in that set.

A review of the UST list, as provided by EDR, has revealed that there are 10 UST sites within approximately 0.25 miles of the target property.

Equal/Higher Elevation	Address	Direction / Distance	Map ID	Page
SPEEDWAY #6488	***6201 N DIXIE HWY***	***SSW 1/8 - 1/4 (0.128 mi.)***	***D19***	***27***

Database: UST, Date of Government Version: 08/09/2024
Database: Broward Co. UST, Date of Government Version: 09/15/2021

Tank Status: B-Removed from Site
Tank Status: U-In Service
Facility-Site Id: 8502870
Facility ID: 02655
Facility Status: OPEN
Tank Status: U. In-Service

RCC II, INC.	***800 CORPORATE DR***	***W 1/8 - 1/4 (0.135 mi.)***	***E23***	***65***

Database: UST, Date of Government Version: 08/09/2024
Database: Broward Co. UST, Date of Government Version: 09/15/2021
Tank Status: B-Removed from Site
Facility-Site Id: 9601525
Facility ID: 01814
Facility Status: CLOSED
Tank Status: B. Removed From Site

SOUTH FL WATER MGMT	6300 NE 14TH AVE	E 1/8 - 1/4 (0.160 mi.)	J37	96

Database: UST, Date of Government Version: 08/09/2024
Tank Status: B-Removed from Site
Facility-Site Id: 8733146
Facility Status: CLOSED

RADICE CENTER III	1000 CORPORATE DR	WNW 1/8 - 1/4 (0.178 mi.)	K46	114

Database: UST, Date of Government Version: 08/09/2024
Tank Status: B-Removed from Site
Facility-Site Id: 9800345
Facility Status: CLOSED

MARATHON-CYPRESS CRE	***850 E CYPRESS CREEK***	***SW 1/8 - 1/4 (0.183 mi.)***	***G49***	***116***

Database: UST, Date of Government Version: 08/09/2024
Tank Status: B-Removed from Site
Tank Status: U-In Service
Facility-Site Id: 8501797
Facility Status: OPEN

RADICE CORPORATE CEN	600 CORPORATE DR	WSW 1/8 - 1/4 (0.204 mi.)	N55	167

Database: Broward Co. UST, Date of Government Version: 09/15/2021
Facility ID: 00578
Tank Status: B. Removed From Site

RADICE CORPORATE CEN	***600 CORPORATE DR #12***	***WSW 1/8 - 1/4 (0.204 mi.)***	***N56***	***167***

Database: UST, Date of Government Version: 08/09/2024
Tank Status: B-Removed from Site
Facility-Site Id: 8944121
Facility Status: CLOSED

KAPLAN UNIVERSITY	***6301 NW 15TH AVE***	***E 1/8 - 1/4 (0.216 mi.)***	***J61***	***181***

Database: UST, Date of Government Version: 08/09/2024
Database: Broward Co. UST, Date of Government Version: 09/15/2021
Tank Status: U-In Service
Facility-Site Id: 9807520
Facility ID: 08322
Facility Status: OPEN
Tank Status: U. In-Service

PIONEER METALS OF FT	***1610 S DIXIE HWY***	***N 1/8 - 1/4 (0.225 mi.)***	***P62***	***189***

Database: UST, Date of Government Version: 08/09/2024
Tank Status: B-Removed from Site
Facility-Site Id: 9101622
Facility Status: CLOSED

MARATHON - CYPRESS C	***850 NE 62ND ST***	***SW 1/8 - 1/4 (0.234 mi.)***	***L64***	***196***

Database: Broward Co. UST, Date of Government Version: 09/15/2021

Facility ID: 04182
Tank Status: Z. Tank No Longer Contains Regulated Substance
Tank Status: B. Removed From Site
Tank Status: U. In-Service

AST: Shortly after the Sept 11 event, the DEP was instructed to remove the detail about some of the storage tank facilities in the state from their reports. Federal-owned facilities and bulk storage facilities are included in that set.

A review of the AST list, as provided by EDR, has revealed that there are 2 AST sites within approximately 0.25 miles of the target property.

Equal/Higher Elevation	Address	Direction / Distance	Map ID	Page
JIFFY LUBE #751 Database: AST, Date of Government Version: 08/09/2024 Facility-Site Id: 8943812 Facility Status: CLOSED Facility Status: CLOSED	901 E CYPRESS CREEK	SW 1/8 - 1/4 (0.143 mi.)	F28	71
RADICE CENTER III Database: BROWARD CO AST, Date of Government Version: 09/15/2021 Facility ID: 03018 Tank Status: U. In-Service	1000 CORPORATE DR	WNW 1/8 - 1/4 (0.178 mi.)	K43	113

TANKS: This listing includes storage tank facilities that do not have tank information. The tanks have either be closed or removed from the site, but the facilities were still registered at some point in history.

A review of the TANKS list, as provided by EDR, and dated 08/09/2024 has revealed that there are 3 TANKS sites within approximately 0.25 miles of the target property.

Equal/Higher Elevation	Address	Direction / Distance	Map ID	Page
ALPINE ENGINEERED PR Facility Status: CLOSED Facility ID: 9801104	***1761 SW 7TH AVE***	***N 1/8 - 1/4 (0.133 mi.)***	***B22***	***62***
PETRIS PEST CONTROL Facility Status: CLOSED Facility ID: 9501696	1737 SW 9TH TERR	WNW 1/8 - 1/4 (0.137 mi.)	25	67
BROWARD CNTY SCHOOL Facility Status: CLOSED Facility ID: 9047385	***UNKNOWN***	***SSW 1/8 - 1/4 (0.227 mi.)***	***63***	***193***

Lists of state and tribal brownfield sites

BROWNFIELDS: Brownfields are defined by the Florida Department of Environmental Protection (FDEP) as abandoned, idled, or underused industrial and commercial facilities where expansion or redevelopment is complicated by real or perceived environmental contamination.

A review of the BROWNFIELDS list, as provided by EDR, has revealed that there is 1 BROWNFIELDS site

within approximately 0.5 miles of the target property.

Equal/Higher Elevation	Address	Direction / Distance	Map ID	Page
1201 SOUTH DIXIE HIG		N 1/4 - 1/2 (0.492 mi.)	0	8
Database: BROWNFIELDS AREAS, Date of Government Version: 04/02/2024				

ADDITIONAL ENVIRONMENTAL RECORDS

Local Lists of Hazardous waste / Contaminated Sites

Florida Priority Cleaners list comes from the Department of Environmental Protection.

A review of the PRIORITYCLEANERS list, as provided by EDR, and dated 06/17/2024 has revealed that there are 2 PRIORITYCLEANERS sites within approximately 0.5 miles of the target property.

Equal/Higher Elevation	Address	Direction / Distance	Map ID	Page
CYPRESS CREEK CLEANE	***897 E CYPRESS CREEK***	***SW 1/8 - 1/4 (0.150 mi.)***	***G32***	***80***
Facility-Site Id: 9600178				
NU LOOK 1 HOUR CLEAN	***900 NE 62ND ST***	***SW 1/8 - 1/4 (0.170 mi.)***	***F39***	***97***
Facility-Site Id: 9501132				

Fl Sites: This summary status report is a compilation and revision of other existing lists. It was developed from a number of lists including the Eckhardt list, the Moffit list, the EPA Hazardous Waste Sites list, EPA's Emergency and Remedial Response Information System list (RCRA Section 3012), and existing department lists such as the Obsolete Uncontrolled Hazardous Waste Sites list. The purpose of this list is to track the progress of activities within and outside the department as they relate to the listed sites. It is not a list of uncontrolled sites or sources causing environmental contamination. The Sites List comes from the Department of Environmental Protection.

A review of the Fl Sites list, as provided by EDR, and dated 12/31/1989 has revealed that there are 6 Fl Sites sites within approximately 1 mile of the target property.

Equal/Higher Elevation	Address	Direction / Distance	Map ID	Page
ASSOCIATED CIRCUITS	***1111 W. MCNAB ROAD***	***NW 1/4 - 1/2 (0.444 mi.)***	***Q71***	***230***
Facility-Site Id: 000197				
D&B PAINT MFG. CO.	1100 NW 58TH ST	SSW 1/4 - 1/2 (0.484 mi.)	72	234
EPA ID: FLD065677189				
Facility-Site Id: 000225				
CYPRESS PROTECTIVE C	***1350 SW 13TH COURT***	***NW 1/2 - 1 (0.588 mi.)***	***74***	***247***
EPA ID: FLD004134425				
Facility-Site Id: 000224				
E B STIMPSON CO INC	***1515 SW 13TH CT***	***NW 1/2 - 1 (0.689 mi.)***	***R76***	***365***
EPA ID: FLD001647015				
Facility-Site Id: 000279				
BURKE CHEMICAL COMPA	1510 SW COURT	NW 1/2 - 1 (0.734 mi.)	77	378
EPA ID: FLD073866642				
Facility-Site Id: 000209				
WILSONS CONCEPTS	1408 SW 8TH ST	NW 1/2 - 1 (0.990 mi.)	S78	379

EPA ID: FLD041184383
Facility-Site Id: 000506

Other Ascertainable Records

RCRA NonGen / NLR: RCRAInfo is EPA's comprehensive information system, providing access to data supporting the Resource Conservation and Recovery Act (RCRA) of 1976 and the Hazardous and Solid Waste Amendments (HSWA) of 1984. The database includes selective information on sites which generate, transport, store, treat and/or dispose of hazardous waste as defined by the Resource Conservation and Recovery Act (RCRA). Non-Generators do not presently generate hazardous waste.

A review of the RCRA NonGen / NLR list, as provided by EDR, and dated 06/03/2024 has revealed that there are 8 RCRA NonGen / NLR sites within approximately 0.25 miles of the target property.

Equal/Higher Elevation	Address	Direction / Distance	Map ID	Page
KEYSTONE RACE CARS EPA ID:: FLR000060665	***1760 SW 7TH AVE***	***NNE 0 - 1/8 (0.125 mi.)***	***B15***	***16***
POWERTRAIN REBUILDER EPA ID:: FLD984238394	***897 1/2 E CYPRESS CR***	***SW 1/8 - 1/4 (0.149 mi.)***	***G30***	***75***
CYPRESS CREEK CLEANE EPA ID:: FLD066357377	***897 E CYPRESS CREEK***	***SW 1/8 - 1/4 (0.150 mi.)***	***G32***	***80***
CYPRESS CREEK CLEANE EPA ID:: FLR000011635	***821 E CYPRESS CREEK***	***SW 1/8 - 1/4 (0.150 mi.)***	***G33***	***85***
ALPHINE ENGINEERED P EPA ID:: FLD984261214	***1731 SW 7TH AVE***	***N 1/8 - 1/4 (0.176 mi.)***	***I42***	***109***
CYPRESS RADIOLOGY CE EPA ID:: FLR000024414	***800 E CYPRESS CREEK***	***WSW 1/8 - 1/4 (0.188 mi.)***	***L50***	***155***
AMOCO SERVICE STATIO EPA ID:: FLD984212894	***850 NE 62ND CT***	***SW 1/8 - 1/4 (0.192 mi.)***	***G51***	***158***
AMERICAN LABORATORY EPA ID:: FLD982172876	***6061 NE 14TH AVE***	***S 1/8 - 1/4 (0.210 mi.)***	***O59***	***177***

ROD: Record of Decision. ROD documents mandate a permanent remedy at an NPL (Superfund) site containing technical and health information to aid the cleanup.

A review of the ROD list, as provided by EDR, and dated 08/27/2024 has revealed that there is 1 ROD site within approximately 1 mile of the target property.

Equal/Higher Elevation	Address	Direction / Distance	Map ID	Page
WILSON CONCEPTS OF F EPA ID:: FLD041184383	***1408 SW 8TH STREET***	***NW 1/2 - 1 (0.990 mi.)***	***S79***	***380***

EXECUTIVE SUMMARY

Florida Drycleaners list comes from the Department of Environmental Protection.

A review of the DRYCLEANERS list, as provided by EDR, and dated 07/15/2024 has revealed that there are 2 DRYCLEANERS sites within approximately 0.25 miles of the target property.

Equal/Higher Elevation	Address	Direction / Distance	Map ID	Page
CYPRESS CREEK CLEANE Facility Status: In Service Facility Status: Removed from Site Facility-Site Id: 9600178	***821 E CYPRESS CREEK***	***SW 1/8 - 1/4 (0.150 mi.)***	***G33***	***85***
NU LOOK 1 HOUR CLEAN Facility Status: Removed from Site Facility Status: In Service Facility-Site Id: 9501132	***900 NE 62ND ST***	***SW 1/8 - 1/4 (0.170 mi.)***	***F39***	***97***

DWM CONTAM: A listing of active or known sites. The listing includes sites that need cleanup but are not actively being working on because the agency currently does not have funding (primarily petroleum and drycleaning).

A review of the DWM CONTAM list, as provided by EDR, and dated 07/14/2023 has revealed that there are 14 DWM CONTAM sites within approximately 0.5 miles of the target property.

Equal/Higher Elevation	Address	Direction / Distance	Map ID	Page
SPEEDWAY #6488 Program Site Id: 8502870	***6201 N DIXIE HWY***	***SSW 1/8 - 1/4 (0.128 mi.)***	***D19***	***27***
ALPINE ENGINEERED PR Program Site Id: 9801104	***1761 SW 7TH AVE***	***N 1/8 - 1/4 (0.133 mi.)***	***B22***	***62***
CYPRESS CREEK DRY CL Program Site Id: ERIC_4206	***897 E CYPRESS CREEK***	***SW 1/8 - 1/4 (0.150 mi.)***	***G31***	***78***
CYPRESS CREEK CLEANE Program Site Id: ERIC_10154	***821 E CYPRESS CREEK***	***SW 1/8 - 1/4 (0.150 mi.)***	***G33***	***85***
NU LOOK 1 HOUR CLEAN Program Site Id: ERIC_4116 Program Site Id: ERIC_10164	***900 NE 62ND ST***	***SW 1/8 - 1/4 (0.170 mi.)***	***F39***	***97***
MARATHON-CYPRESS CRE Program Site Id: 8501797	***850 E CYPRESS CREEK***	***SW 1/8 - 1/4 (0.183 mi.)***	***G49***	***116***
PIONEER METALS OF FT Program Site Id: 9101622	***1610 S DIXIE HWY***	***N 1/8 - 1/4 (0.225 mi.)***	***P62***	***189***
BROWARD CNTY SCHOOL Program Site Id: 9047385	***UNKNOWN***	***SSW 1/8 - 1/4 (0.227 mi.)***	***63***	***193***
DIXIE AUTO PARTS & S Program Site Id: 9063875	***1621 S DIXIE HWY***	***NNW 1/4 - 1/2 (0.260 mi.)***	***66***	***198***
THE WESTIN FORT LAUD Program Site Id: 9202030	***400 CORPORATE DR***	***WSW 1/4 - 1/2 (0.261 mi.)***	***N67***	***205***
PINE CREST SCHOOL Program Site Id: 8628150	***1501 NE 62ND ST***	***ESE 1/4 - 1/2 (0.339 mi.)***	***68***	***215***
THE COMMONS AT CYPRE Program Site Id: ERIC_8599	***NW 60TH ST***	***SSW 1/4 - 1/2 (0.398 mi.)***	***69***	***224***
ASSOCIATED CIRCUITS	***1111 W. MCNAB ROAD***	***NW 1/4 - 1/2 (0.444 mi.)***	***Q71***	***230***

Program Site Id: ERIC_8620				
RADIANT OIL CO OF FL	***1000 NW 13TH AVE***	***NW 1/4 - 1/2 (0.493 mi.)***	***73***	***235***
Program Site Id: 9101898				

Broward Co. EDIEAR: Broward County Ediear.

A review of the Broward Co. EDIEAR list, as provided by EDR, and dated 05/20/2024 has revealed that there are 6 Broward Co. EDIEAR sites within approximately 0.5 miles of the target property.

Equal/Higher Elevation	Address	Direction / Distance	Map ID	Page
CYPRESS CREEK CLEANE	***897 E CYPRESS CREEK***	***SW 1/8 - 1/4 (0.150 mi.)***	***G32***	***80***
Facility Id: 3697				
CYPRESS CREEK CLEANE	***821 E CYPRESS CREEK***	***SW 1/8 - 1/4 (0.150 mi.)***	***G33***	***85***
Facility Id: 3556				
NU LOOK 1 HOUR CLEAN	***900 NE 62ND ST***	***SW 1/8 - 1/4 (0.170 mi.)***	***F39***	***97***
Facility Id: 3530				
MARATHON - CYPRESS C	***850 NE 62ND ST***	***SW 1/8 - 1/4 (0.234 mi.)***	***L64***	***196***
Facility Id: 1278				
DIXIE AUTO PARTS & S	***1621 S DIXIE HWY***	***NNW 1/4 - 1/2 (0.260 mi.)***	***66***	***198***
Facility Id: 1611B				
RADIANT OIL CO OF FL	***1000 NW 13TH AVE***	***NW 1/4 - 1/2 (0.493 mi.)***	***73***	***235***
Facility Id: 1735				

HAZ WASTE: The records in this data set are generated by county SQG Assessment, Notification and Verification Programs on-site surveys (see 403.7225 FS). The waste records are wastes observed during county inspections. Even though this state program targets SQGs and VSQGs for outreach, some counties choose to additionally look at their LQGs.

A review of the HAZ WASTE list, as provided by EDR, and dated 08/13/2024 has revealed that there are 13 HAZ WASTE sites within approximately 0.25 miles of the target property.

Equal/Higher Elevation	Address	Direction / Distance	Map ID	Page
STRIKE YACHTS	1831 7 AVE SW	N 0 - 1/8 (0.024 mi.)	A3	9
TOTAL RESTORATION	1810 7TH AVE SW	N 0 - 1/8 (0.060 mi.)	A4	9
STERLING FINE ARTS I	1816 7 AVE SW	N 0 - 1/8 (0.083 mi.)	B8	13
COASTLINE AUTO INC	1802 7 AVE SW	N 0 - 1/8 (0.085 mi.)	B9	14
ACPRE RCC REALTY LLC	800 CORPORATE	W 1/8 - 1/4 (0.135 mi.)	E24	67
SPEEDWAY #6488	6201 DIXIE HWY N	SSW 1/8 - 1/4 (0.143 mi.)	D26	68
JIFFY LUBE 0751	901 CYPRESS CREEK E	SW 1/8 - 1/4 (0.143 mi.)	F29	75
EXECUTIVE CLEANERS A	900 62ND ST NE	SW 1/8 - 1/4 (0.170 mi.)	F38	97
NU LOOK 1 HOUR CLEAN	900 62 ST NE 47	SW 1/8 - 1/4 (0.170 mi.)	F40	106
NEXTEL TOWER #2607B-	1000 CORPORATE DR	WNW 1/8 - 1/4 (0.178 mi.)	K44	113
RADICE CENTER III	***1000 CORPORATE***	***WNW 1/8 - 1/4 (0.178 mi.)***	***K45***	***113***
SPRINT NEXTEL FL 260	1000 CORPORATE	WNW 1/8 - 1/4 (0.178 mi.)	K48	115
RADICE CORPORATE CEN	***600 CORPORATE DR #12***	***WSW 1/8 - 1/4 (0.204 mi.)***	***N56***	***167***

EXECUTIVE SUMMARY

HM Sites use or store greater than 25 Gallons of hazardous materials per month.

A review of the BROWARD CO. HM list, as provided by EDR, and dated 02/20/2024 has revealed that there are 24 BROWARD CO. HM sites within approximately 0.25 miles of the target property.

Equal/Higher Elevation	Address	Direction / Distance	Map ID	Page
STRIKE YACHTS, INC. Facility ID: 04011	1831 SW 7TH AVE	N 0 - 1/8 (0.024 mi.)	A1	8
K. D. CONSTRUCTION Facility ID: 03894	1831 SW 7TH AVE	N 0 - 1/8 (0.024 mi.)	A2	8
TOTAL RESTORATION Facility ID: 13850	1810 SW 7TH AVE	N 0 - 1/8 (0.060 mi.)	A5	10
STERLING FINE ARTS, Facility ID: 01234	1816 SW 7TH AVE	N 0 - 1/8 (0.083 mi.)	B7	13
INTERNATIONAL MARINE Facility ID: 17237	1802 SW 7TH AVE	N 0 - 1/8 (0.085 mi.)	B10	14
TOTAL RESTORATION, L Facility ID: 21131 Facility ID: 01996	1781 SW 7TH AVE	N 0 - 1/8 (0.100 mi.)	B11	14
GOLF CAR DEPOT Facility ID: 14160	1751 S DIXIE HWY	NNW 0 - 1/8 (0.115 mi.)	C12	15
PINCH A PENNY STORE Facility ID: 00623	1751 S DIXIE HWY	NNW 0 - 1/8 (0.115 mi.)	C13	15
EC RUFF MARINE Facility ID: 20291	1771 SW 7TH AVE	N 0 - 1/8 (0.116 mi.)	B14	15
SPEEDWAY #6488 Facility ID: 02655	***6201 N DIXIE HWY***	***SSW 1/8 - 1/4 (0.128 mi.)***	***D19***	***27***
COASTLINE AUTO Facility ID: 04059	1761 SW 7TH AVE	N 1/8 - 1/4 (0.133 mi.)	B20	58
RCC II, INC. Facility ID: 01814	***800 CORPORATE DR***	***W 1/8 - 1/4 (0.135 mi.)***	***E23***	***65***
AUTO ALLIANCE USA BO Facility ID: 13837	1720 SW 7TH AVE	N 1/8 - 1/4 (0.157 mi.)	I35	93
NU LOOK 1 HOUR CLEAN Facility ID: 03270	***900 NE 62ND ST***	***SW 1/8 - 1/4 (0.170 mi.)***	***F39***	***97***
RADICE CENTER III Facility ID: 03018	***1000 CORPORATE***	***WNW 1/8 - 1/4 (0.178 mi.)***	***K45***	***113***
SPRINT NEXTEL FL 260 Facility ID: 04740	1000 CORPORATE DR	WNW 1/8 - 1/4 (0.178 mi.)	K47	115
JON'S CUSTOM PERFORM Facility ID: 03483 Facility ID: 14161	1631 S DIXIE HWY	NNW 1/8 - 1/4 (0.195 mi.)	M52	162
PREFERRED MARINE SAL Facility ID: 14162	1631 S DIXIE HWY	NNW 1/8 - 1/4 (0.195 mi.)	M53	162
FOAM FACTORY Facility ID: 21270	***1631 S DIXIE HWY***	***NNW 1/8 - 1/4 (0.195 mi.)***	***M54***	***162***
RADICE CORPORATE CEN Facility ID: 00578	***600 CORPORATE DR #12***	***WSW 1/8 - 1/4 (0.204 mi.)***	***N56***	***167***
SCP DISTRIBUTORS LLC	***1631 SOUTH DIXIE HIG***	***N 1/8 - 1/4 (0.204 mi.)***	***I57***	***169***

Facility ID: 11061 Facility ID: 11118				
FIRST CHOICE LABS Facility ID: 00415	***6061 NE 14TH AVENUE***	***S 1/8 - 1/4 (0.210 mi.)***	***O58***	***176***
KAPLAN UNIVERSITY Facility ID: 08322	6301 NW 15TH AVE	E 1/8 - 1/4 (0.216 mi.)	J60	181
POMPANO AUTO SERVICE Facility ID: 13139	1531 SW 7TH AVE	N 1/8 - 1/4 (0.236 mi.)	P65	198

BROWARD CO. NOV: NOV Facilities have received a notice of violation letter under Broward County Chapter 27 code.

A review of the BROWARD CO. NOV list, as provided by EDR, and dated 02/20/2024 has revealed that there are 2 BROWARD CO. NOV sites within approximately 0.25 miles of the target property.

Equal/Higher Elevation	Address	Direction / Distance	Map ID	Page
E COAST TREE CARE CO Enforcement Number: NOV07-0023 Facility Status: Closed	1390 E CYPRESS CREEK	S 1/8 - 1/4 (0.151 mi.)	H34	92
ATLANTIC COAST DRILL Enforcement Number: NOV09-0006 Facility Status: Closed	6131 NE 14TH AVE	S 1/8 - 1/4 (0.172 mi.)	H41	106

RESP PARTY: Open, inactive and closed responsible party sites

A review of the RESP PARTY list, as provided by EDR, and dated 06/24/2024 has revealed that there are 4 RESP PARTY sites within approximately 0.5 miles of the target property.

Equal/Higher Elevation	Address	Direction / Distance	Map ID	Page
CYPRESS CREEK CLEANE Site Status: CLOSED	***821 E CYPRESS CREEK***	***SW 1/8 - 1/4 (0.150 mi.)***	***G33***	***85***
NU LOOK 1 HOUR CLEAN Site Status: CLOSED	***900 NE 62ND ST***	***SW 1/8 - 1/4 (0.170 mi.)***	***F39***	***97***
THE COMMONS AT CYPRE Site Status: CLOSED	***NW 60TH ST***	***SSW 1/4 - 1/2 (0.398 mi.)***	***69***	***224***
ASSOCIATED CIRCUITS Site Status: CLOSED	***1111 W. MCNAB ROAD***	***NW 1/4 - 1/2 (0.444 mi.)***	***Q71***	***230***

EXECUTIVE SUMMARY

Due to poor or inadequate address information, the following sites were not mapped. Count: 5 records.

Site Name	Database(s)
ELECTRONIC DEVICES & CONTROLS	SEMS-ARCHIVE
BERGENE SALES	SEMS-ARCHIVE
RALLY TIRE CORP.	SEMS-ARCHIVE
SNIDER TIRE INC.	SWF/LF
D & E TIRES, INC.	SWF/LF

OVERVIEW MAP - 7810897.2S

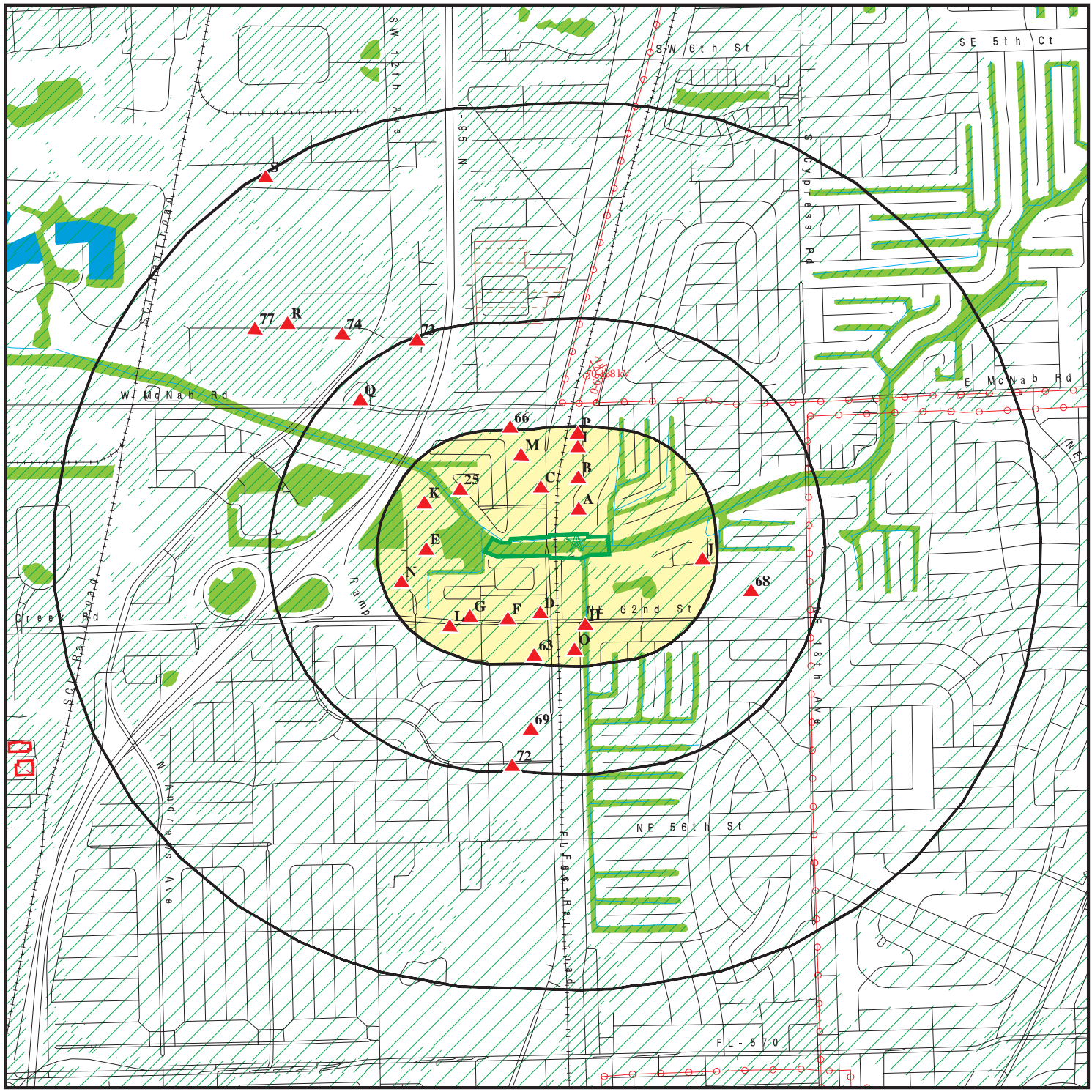

Target Property

Sites at elevations higher than or equal to the target property

Sites at elevations lower than the target property

Manufactured Gas Plants

National Priority List Sites

Dept. Defense Sites

0 1/4 1/2 1 Miles

Indian Reservations BIA

Power transmission lines

Special Flood Hazard Area (1%)

0.2% Annual Chance Flood Hazard

National Wetland Inventory

State Wetlands

FL Brownfield

N

This report includes Interactive Map Layers to display and/or hide map information. The legend includes only those icons for the default map view.

SITE NAME:	SFWMD - S37A Spillway	CLIENT:	AECOM
ADDRESS:	Fort Lauderdale Fort Lauderdale FL 33334	CONTACT:	Kelsey Esteves
LAT/LONG:	26.206246 / 80.131642	INQUIRY #:	7810897.2s
		DATE:	November 01, 2024 4:18 pm

Copyright © 2024 EDR, Inc. © 2015 TomTom Rel. 2015.

DETAIL MAP - 7810897.2S

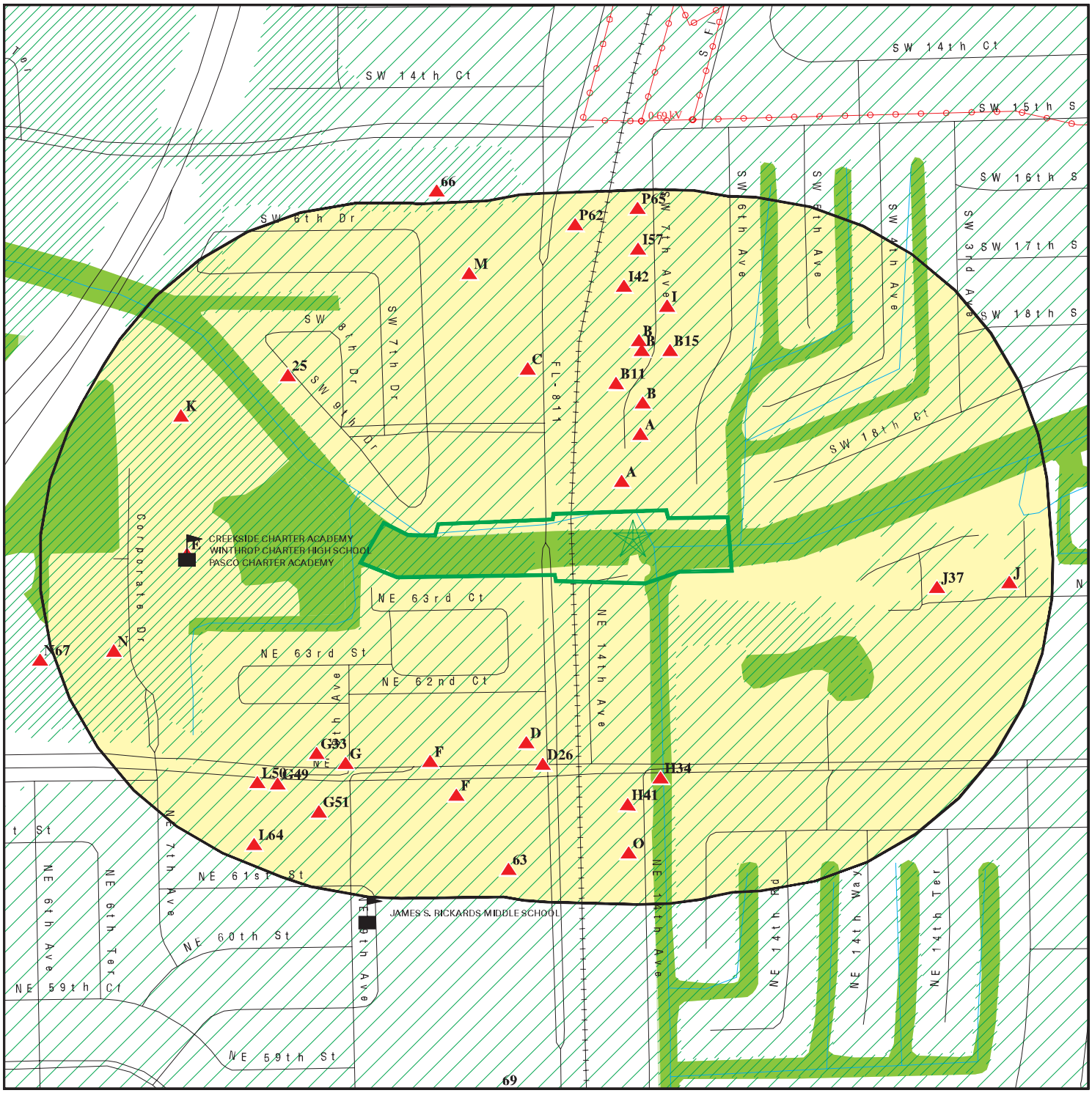

- Target Property
- Sites at elevations higher than or equal to the target property
- Sites at elevations lower than the target property
- Manufactured Gas Plants
- Sensitive Receptors
- National Priority List Sites
- Dept. Defense Sites
- Indian Reservations BIA
- Power transmission lines
- Special Flood Hazard Area (1%)
- 0.2% Annual Chance Flood Hazard
- National Wetland Inventory
- State Wetlands
- FL Brownfield

This report includes Interactive Map Layers to display and/or hide map information. The legend includes only those icons for the default map view.

SITE NAME:	SFWMD - S37A Spillway	CLIENT:	AECOM
ADDRESS:	Fort Lauderdale Fort Lauderdale FL 33334	CONTACT:	Kelsey Esteves
LAT/LONG:	26.206246 / 80.131642	INQUIRY #:	7810897.2s
		DATE:	November 01, 2024 4:19 pm

Copyright © 2024 EDR, Inc. © 2015 TomTom Rel. 2015.

MAP FINDINGS SUMMARY

Database	Search Distance (Miles)	Target Property	< 1/8	1/8 - 1/4	1/4 - 1/2	1/2 - 1	> 1	Total Plotted
STANDARD ENVIRONMENTAL RECORDS								
Lists of Federal NPL (Superfund) sites								
NPL	1.000		0	0	0	0	NR	0
Proposed NPL	1.000		0	0	0	0	NR	0
NPL LIENS	1.000		0	0	0	0	NR	0
Lists of Federal Delisted NPL sites								
Delisted NPL	1.000		0	0	0	1	NR	1
Lists of Federal sites subject to CERCLA removals and CERCLA orders								
FEDERAL FACILITY	0.500		0	0	0	NR	NR	0
SEMS	0.500		0	0	0	NR	NR	0
Lists of Federal CERCLA sites with NFRAP								
SEMS-ARCHIVE	0.500		0	0	1	NR	NR	1
Lists of Federal RCRA facilities undergoing Corrective Action								
CORRACTS	1.000		0	0	0	1	NR	1
Lists of Federal RCRA TSD facilities								
RCRA-TSDF	0.500		0	0	0	NR	NR	0
Lists of Federal RCRA generators								
RCRA-LQG	0.250		0	0	NR	NR	NR	0
RCRA-SQG	0.250		0	0	NR	NR	NR	0
RCRA-VSQG	0.250		1	6	NR	NR	NR	7
Federal institutional controls / engineering controls registries								
LUCIS	0.500		0	0	0	NR	NR	0
US ENG CONTROLS	0.500		0	0	0	NR	NR	0
US INST CONTROLS	0.500		0	0	0	NR	NR	0
Federal ERNS list								
ERNS	TP		NR	NR	NR	NR	NR	0
Lists of state- and tribal hazardous waste facilities								
SHWS	1.000		0	0	0	0	NR	0
Lists of state and tribal landfills and solid waste disposal facilities								
SWF/LF	0.500		0	0	0	NR	NR	0
Lists of state and tribal leaking storage tanks								
LAST	0.500		0	0	1	NR	NR	1

MAP FINDINGS SUMMARY

Database	Search Distance (Miles)	Target Property	< 1/8	1/8 - 1/4	1/4 - 1/2	1/2 - 1	> 1	Total Plotted
LUST	0.500		0	5	4	NR	NR	9
INDIAN LUST	0.500		0	0	0	NR	NR	0
Lists of state and tribal registered storage tanks								
FEMA UST	0.250		0	0	NR	NR	NR	0
FF TANKS	0.250		0	0	NR	NR	NR	0
UST	0.250		0	10	NR	NR	NR	10
AST	0.250		0	2	NR	NR	NR	2
INDIAN UST	0.250		0	0	NR	NR	NR	0
TANKS	0.250		0	3	NR	NR	NR	3
State and tribal institutional control / engineering control registries								
ENG CONTROLS	0.500		0	0	0	NR	NR	0
INST CONTROL	0.500		0	0	0	NR	NR	0
Lists of state and tribal voluntary cleanup sites								
INDIAN VCP	0.500		0	0	0	NR	NR	0
VCP	0.500		0	0	0	NR	NR	0
Lists of state and tribal brownfield sites								
BROWNFIELDS	0.500		0	0	1	NR	NR	1
ADDITIONAL ENVIRONMENTAL RECORDS								
Local Brownfield lists								
US BROWNFIELDS	0.500		0	0	0	NR	NR	0
Local Lists of Landfill / Solid Waste Disposal Sites								
SWRCY	0.500		0	0	0	NR	NR	0
INDIAN ODI	0.500		0	0	0	NR	NR	0
DEBRIS REGION 9	0.500		0	0	0	NR	NR	0
ODI	0.500		0	0	0	NR	NR	0
IHS OPEN DUMPS	0.500		0	0	0	NR	NR	0
Local Lists of Hazardous waste / Contaminated Sites								
US HIST CDL	TP		NR	NR	NR	NR	NR	0
PRIORITYCLEANERS	0.500		0	2	0	NR	NR	2
Fl Sites	1.000		0	0	2	4	NR	6
US CDL	TP		NR	NR	NR	NR	NR	0
Local Land Records								
LIENS 2	TP		NR	NR	NR	NR	NR	0
Records of Emergency Release Reports								
HMIRS	TP		NR	NR	NR	NR	NR	0
SPILLS	TP		NR	NR	NR	NR	NR	0
SPILLS 90	TP		NR	NR	NR	NR	NR	0

MAP FINDINGS SUMMARY

Database	Search Distance (Miles)	Target Property	< 1/8	1/8 - 1/4	1/4 - 1/2	1/2 - 1	> 1	Total Plotted
SPILLS 80	TP		NR	NR	NR	NR	NR	0
Other Ascertainable Records								
RCRA NonGen / NLR	0.250		1	7	NR	NR	NR	8
FUDS	1.000		0	0	0	0	NR	0
DOD	1.000		0	0	0	0	NR	0
SCRD DRYCLEANERS	0.500		0	0	0	NR	NR	0
US FIN ASSUR	TP		NR	NR	NR	NR	NR	0
EPA WATCH LIST	TP		NR	NR	NR	NR	NR	0
2020 COR ACTION	0.250		0	0	NR	NR	NR	0
TSCA	TP		NR	NR	NR	NR	NR	0
TRIS	TP		NR	NR	NR	NR	NR	0
SSTS	TP		NR	NR	NR	NR	NR	0
ROD	1.000		0	0	0	1	NR	1
RMP	TP		NR	NR	NR	NR	NR	0
RAATS	TP		NR	NR	NR	NR	NR	0
PRP	TP		NR	NR	NR	NR	NR	0
PADS	TP		NR	NR	NR	NR	NR	0
ICIS	TP		NR	NR	NR	NR	NR	0
FTTS	TP		NR	NR	NR	NR	NR	0
MLTS	TP		NR	NR	NR	NR	NR	0
COAL ASH DOE	TP		NR	NR	NR	NR	NR	0
COAL ASH EPA	0.500		0	0	0	NR	NR	0
PCB TRANSFORMER	TP		NR	NR	NR	NR	NR	0
RADINFO	TP		NR	NR	NR	NR	NR	0
HIST FTTS	TP		NR	NR	NR	NR	NR	0
DOT OPS	TP		NR	NR	NR	NR	NR	0
CONSENT	1.000		0	0	0	0	NR	0
INDIAN RESERV	1.000		0	0	0	0	NR	0
FUSRAP	1.000		0	0	0	0	NR	0
UMTRA	0.500		0	0	0	NR	NR	0
LEAD SMELTERS	TP		NR	NR	NR	NR	NR	0
US AIRS	TP		NR	NR	NR	NR	NR	0
US MINES	0.250		0	0	NR	NR	NR	0
MINES MRDS	0.250		0	0	NR	NR	NR	0
ABANDONED MINES	0.250		0	0	NR	NR	NR	0
FINDS	TP		NR	NR	NR	NR	NR	0
UXO	1.000		0	0	0	0	NR	0
DOCKET HWC	TP		NR	NR	NR	NR	NR	0
ECHO	TP		NR	NR	NR	NR	NR	0
FUELS PROGRAM	0.250		0	0	NR	NR	NR	0
PFAS NPL	0.250		0	0	NR	NR	NR	0
PFAS FEDERAL SITES	0.250		0	0	NR	NR	NR	0
PFAS TSCA	0.250		0	0	NR	NR	NR	0
PFAS TRIS	0.250		0	0	NR	NR	NR	0
PFAS RCRA MANIFEST	0.250		0	0	NR	NR	NR	0
PFAS ATSDR	0.250		0	0	NR	NR	NR	0
PFAS WQP	0.250		0	0	NR	NR	NR	0
PFAS NPDES	0.250		0	0	NR	NR	NR	0
PFAS PROJECT	0.250		0	0	NR	NR	NR	0
PFAS ECHO	0.250		0	0	NR	NR	NR	0

MAP FINDINGS SUMMARY

Database	Search Distance (Miles)	Target Property	< 1/8	1/8 - 1/4	1/4 - 1/2	1/2 - 1	> 1	Total Plotted
PFAS ECHO FIRE TRAIN	0.250		0	0	NR	NR	NR	0
PFAS PT 139 AIRPORT	0.250		0	0	NR	NR	NR	0
AQUEOUS FOAM NRC	0.250		0	0	NR	NR	NR	0
BIOSOLIDS	TP		NR	NR	NR	NR	NR	0
E MANIFEST	0.250		0	0	NR	NR	NR	0
PFAS	0.250		0	0	NR	NR	NR	0
AQUEOUS FOAM	0.250		0	0	NR	NR	NR	0
AIRS	TP		NR	NR	NR	NR	NR	0
ASBESTOS	TP		NR	NR	NR	NR	NR	0
CLEANUP SITES	TP		NR	NR	NR	NR	NR	0
DEDB	0.250		0	0	NR	NR	NR	0
DRYCLEANERS	0.250		0	2	NR	NR	NR	2
DWM CONTAM	0.500		0	8	6	NR	NR	14
Broward Co. EDIEAR	0.500		0	4	2	NR	NR	6
Financial Assurance	TP		NR	NR	NR	NR	NR	0
FL Cattle Dip. Vats	0.250		0	0	NR	NR	NR	0
HAZ WASTE	0.250		4	9	NR	NR	NR	13
BROWARD CO. HM	0.250		9	15	NR	NR	NR	24
HW GEN	0.250		0	0	NR	NR	NR	0
BROWARD CO. NOV	0.250		0	2	NR	NR	NR	2
RESP PARTY	0.500		0	2	2	NR	NR	4
SOLCP	TP		NR	NR	NR	NR	NR	0
SITE INV SITES	0.500		0	0	0	NR	NR	0
TIER 2	TP		NR	NR	NR	NR	NR	0
UIC	TP		NR	NR	NR	NR	NR	0
NPDES	TP		NR	NR	NR	NR	NR	0
ERIC WASTE CLEANUP	TP		NR	NR	NR	NR	NR	0
EDR HIGH RISK HISTORICAL RECORDS								
EDR Exclusive Records								
EDR MGP	1.000		0	0	0	0	NR	0
EDR Hist Auto	0.125		0	NR	NR	NR	NR	0
EDR Hist Cleaner	0.125		0	NR	NR	NR	NR	0
EDR RECOVERED GOVERNMENT ARCHIVES								
Exclusive Recovered Govt. Archives								
RGA HWS	TP		NR	NR	NR	NR	NR	0
RGA LF	TP		NR	NR	NR	NR	NR	0
RGA LUST	TP		NR	NR	NR	NR	NR	0
- Totals --		0	15	77	19	7	0	118

NOTES:

TP = Target Property

NR = Not Requested at this Search Distance

Sites may be listed in more than one database

North
1/4-1/2
2596 ft.

1201 SOUTH DIXIE HIGHWAY WEST AREA
POMPANO BEACH, FL

BROWNFIELDS **S111989546**
N/A

BROWNFIELDS AREAS:

Name:	1201 SOUTH DIXIE HIGHWAY WEST AREA
Address:	Not reported
City,State,Zip:	POMPANO BEACH, FL
Area id:	BF061201000
District:	Southeast
Acreage:	19.6603381
Resolution:	2012-251
Resolution Date:	06/12/2012
Source:	City Commission of the City of Pompano Beach
Object Id:	287
Method:	PAPER
Area:	79562.8837
XCoord:	785605.410
YCoord:	251648.2707

A1
North
< 1/8
0.024 mi.
128 ft.

STRIKE YACHTS, INC.
1831 SW 7TH AVE
POMPANO BEACH, FL 33060
Site 1 of 5 in cluster A

BROWARD CO. HM **S107676804**
N/A

Relative:
Higher

Actual:
4 ft.

BROWARD CO. HM:

Name:	STRIKE YACHTS, INC.
Address:	1831 SW 7TH AVE
City,State,Zip:	POMPANO BEACH, FL 33060
Region:	BROWARD
Facility ID:	04011
Alt Location:	Not reported
Facility Status:	OPEN

A2
North
< 1/8
0.024 mi.
128 ft.

K. D. CONSTRUCTION
1831 SW 7TH AVE
POMPANO BEACH, FL 33060
Site 2 of 5 in cluster A

BROWARD CO. HM **S107675389**
N/A

Relative:
Higher

Actual:
4 ft.

BROWARD CO. HM:

Name:	K. D. CONSTRUCTION
Address:	1831 SW 7TH AVE
City,State,Zip:	POMPANO BEACH, FL 33060
Region:	BROWARD
Facility ID:	03894
Alt Location:	Not reported
Facility Status:	OPEN

A3 **STRIKE YACHTS** **HAZ WASTE** **S130184211**
North **1831 7 AVE SW** **N/A**
< 1/8 **POMPANO BEACH, FL 33060**
0.024 mi.
128 ft. **Site 3 of 5 in cluster A**

Relative: **Higher**
Actual: **4 ft.**

HAZ WASTE:

Facility ID:	8511
Name:	STRIKE YACHTS
Address:	1831 7 AVE SW
City,State,Zip:	POMPANO BEACH, FL 33060
County:	BROWARD
Telephone:	(954)782-8711
Email:	Not reported
Status:	O - OUT OF BUSINESS
Generator Status:	N - NOT A HAZARDOUS WASTE GENERATOR
EPA ID:	Not reported
Other ID:	04011
Old Facility ID:	612975
SIC:	3732 - MANUFACTURING - BOAT BUILDING AND REPAIRING
Verified:	X - ESQG VERIFICATION
Verified Date:	12/20/2004
Hazardous Waste LBS/YEAR:	0
Wastes:	0

A4 **TOTAL RESTORATION** **HAZ WASTE** **S130101968**
North **1810 7TH AVE SW** **N/A**
< 1/8 **POMPANO BEACH, FL 33073**
0.060 mi.
318 ft. **Site 4 of 5 in cluster A**

Relative: **Higher**
Actual: **4 ft.**

HAZ WASTE:

Facility ID:	223335
Name:	TOTAL RESTORATION
Address:	1810 7TH AVE SW
City,State,Zip:	POMPANO BEACH, FL 33073
County:	BROWARD
Telephone:	(954)540-7467
Email:	Not reported
Status:	O - OUT OF BUSINESS
Generator Status:	N - NOT A HAZARDOUS WASTE GENERATOR
EPA ID:	NA
Other ID:	13850
Old Facility ID:	Not reported
SIC:	7538 - SERVICES - GENERAL AUTOMOTIVE REPAIR SHOPS
Verified:	V - VERIFICATION BY ON-SITE VISIT
Verified Date:	05/06/2021
Hazardous Waste LBS/YEAR:	0
Wastes:	0

A5 **TOTAL RESTORATION** **BROWARD CO. HM** **S113719435**
North **1810 SW 7TH AVE** **N/A**
< 1/8 **POMPANO BEACH, FL 33060**
0.060 mi.
318 ft. **Site 5 of 5 in cluster A**

Relative: **Higher**
Actual: **4 ft.**

BROWARD CO. HM:

Name:	TOTAL RESTORATION
Address:	1810 SW 7TH AVE
City,State,Zip:	POMPANO BEACH, FL 33060
Region:	BROWARD
Facility ID:	13850
Alt Location:	Not reported
Facility Status:	CLOSED

B6 **STERLING FINE ARTS** **RCRA-VSQG** **1007879396**
North **1816 SW 7TH AVE** **FLR000113555**
< 1/8 **POMPANO BEACH, FL 33060**
0.083 mi.
439 ft. **Site 1 of 12 in cluster B**

Relative: **Higher**
Actual: **4 ft.**

RCRA Listings:

Date Form Received by Agency:	20041021
Handler Name:	Sterling Fine Arts
Handler Address:	Sw 7th Ave
Handler City,State,Zip:	POMPANO BEACH, FL 33060-9028
EPA ID:	FLR000113555
Contact Name:	LISA MORTILLA
Contact Address:	SW 7TH AVE
Contact City,State,Zip:	POMPANO BEACH, FL 33060-9028
Contact Telephone:	954-943-6226
Contact Fax:	Not reported
Contact Email:	Not reported
Contact Title:	OPERATION MANAGER
EPA Region:	04
Land Type:	Private
Federal Waste Generator Description:	Conditionally Exempt Small Quantity Generator
Non-Notifier:	X
Biennial Report Cycle:	Not reported
Accessibility:	Not reported
Active Site Indicator:	Handler Activities
State District Owner:	Fl
State District:	SE
Mailing Address:	SW 7TH AVE
Mailing City,State,Zip:	POMPANO BEACH, FL 33060-9028
Owner Name:	Non - Notifier
Owner Type:	Private
Operator Name:	Not reported
Operator Type:	Not reported
Short-Term Generator Activity:	No
Importer Activity:	No
Mixed Waste Generator:	No
Transporter Activity:	No
Transfer Facility Activity:	No
Recycler Activity with Storage:	No
Small Quantity On-Site Burner Exemption:	No
Smelting Melting and Refining Furnace Exemption:	No
Underground Injection Control:	No
Off-Site Waste Receipt:	No
Universal Waste Indicator:	No

STERLING FINE ARTS (Continued) **1007879396**

Universal Waste Destination Facility:	No
Federal Universal Waste:	No
Active Site State-Reg Handler:	---
Federal Facility Indicator:	Not reported
Hazardous Secondary Material Indicator:	N
Sub-Part K Indicator:	Not reported
2018 GPRA Permit Baseline:	Not on the Baseline
2018 GPRA Renewals Baseline:	Not on the Baseline
202 GPRA Corrective Action Baseline:	No
Subject to Corrective Action Universe:	No
Non-TSDFs Where RCRA CA has Been Imposed Universe:	No
Corrective Action Priority Ranking:	No NCAPS ranking
Environmental Control Indicator:	No
Institutional Control Indicator:	No
Human Exposure Controls Indicator:	N/A
Groundwater Controls Indicator:	N/A
Significant Non-Complier Universe:	No
Unaddressed Significant Non-Complier Universe:	No
Addressed Significant Non-Complier Universe:	No
Significant Non-Complier With a Compliance Schedule Universe:	No
Financial Assurance Required:	Not reported
Handler Date of Last Change:	20110623
Recognized Trader-Importer:	No
Recognized Trader-Exporter:	No
Importer of Spent Lead Acid Batteries:	No
Exporter of Spent Lead Acid Batteries:	No
Recycler Activity Without Storage:	No
Manifest Broker:	No
Sub-Part P Indicator:	No

Hazardous Waste Summary:

Waste Code:	D001
Waste Description:	Ignitable Waste

Handler - Owner Operator:

Owner/Operator Indicator:	Owner
Owner/Operator Name: NON - NOTIFIER	
Legal Status:	Private
Date Became Current:	20041028
Date Ended Current:	Not reported
Owner/Operator Address:	1816 SW 7TH AVE
Owner/Operator City,State,Zip:	POMPANO BEACH, FL 33060-9028
Owner/Operator Telephone:	Not reported
Owner/Operator Telephone Ext:	Not reported
Owner/Operator Fax:	Not reported
Owner/Operator Email:	Not reported

Owner/Operator Indicator:	Owner
Owner/Operator Name: NON - NOTIFIER	
Legal Status:	Private
Date Became Current:	20041028
Date Ended Current:	Not reported
Owner/Operator Address:	1816 SW 7TH AVE
Owner/Operator City,State,Zip:	POMPANO BEACH, FL 33060-9028
Owner/Operator Telephone:	Not reported

STERLING FINE ARTS (Continued) **1007879396**

Owner/Operator Telephone Ext: Not reported
Owner/Operator Fax: Not reported
Owner/Operator Email: Not reported

Historic Generators:
Receive Date: 20041021
Handler Name: STERLING FINE ARTS
Federal Waste Generator Description: Conditionally Exempt Small Quantity Generator
State District Owner: Fl
Large Quantity Handler of Universal Waste: No
Recognized Trader Importer: No
Recognized Trader Exporter: No
Spent Lead Acid Battery Importer: No
Spent Lead Acid Battery Exporter: No
Current Record: Yes
Non Storage Recycler Activity: Not reported
Electronic Manifest Broker: Not reported

List of NAICS Codes and Descriptions:
NAICS Codes: No NAICS Codes Found

Has the Facility Received Notices of Violations:
Found Violation: No
Agency Which Determined Violation: Not reported
Violation Short Description: Not reported
Date Violation was Determined: Not reported
Actual Return to Compliance Date: Not reported
Return to Compliance Qualifier: Not reported
Violation Responsible Agency: Not reported
Scheduled Compliance Date: Not reported
Enforcement Identifier: Not reported
Date of Enforcement Action: Not reported
Enforcement Responsible Agency: Not reported
Enforcement Docket Number: Not reported
Enforcement Attorney: Not reported
Corrective Action Component: Not reported
Appeal Initiated Date: Not reported
Appeal Resolution Date: Not reported
Disposition Status Date: Not reported
Disposition Status: Not reported
Disposition Status Description: Not reported
Consent/Final Order Sequence Number: Not reported
Consent/Final Order Respondent Name: Not reported
Consent/Final Order Lead Agency: Not reported
Enforcement Type: Not reported
Enforcement Responsible Person: Not reported
Enforcement Responsible Sub-Organization: Not reported
SEP Sequence Number: Not reported
SEP Expenditure Amount: Not reported
SEP Scheduled Completion Date: Not reported
SEP Actual Date: Not reported
SEP Defaulted Date: Not reported
SEP Type: Not reported
SEP Type Description: Not reported
Proposed Amount: Not reported
Final Monetary Amount: Not reported

STERLING FINE ARTS (Continued) **1007879396**

Paid Amount: Not reported
Final Count: Not reported
Final Amount: Not reported

Evaluation Action Summary:
Evaluation Date: 20041021
Evaluation Responsible Agency: State
Found Violation: No
Evaluation Type Description: COMPLIANCE EVALUATION INSPECTION
Evaluation Responsible Person Identifier: JRS
Evaluation Responsible Sub-Organization: SE
Actual Return to Compliance Date: Not reported
Scheduled Compliance Date: Not reported
Date of Request: Not reported
Date Response Received: Not reported
Request Agency: Not reported
Former Citation: Not reported

B7 **STERLING FINE ARTS, INC.** **BROWARD CO. HM** **S107676790**
North **1816 SW 7TH AVE** **N/A**
< 1/8 **POMPANO BEACH, FL 33060**
0.083 mi.
439 ft. **Site 2 of 12 in cluster B**

Relative:
Higher

Actual:
4 ft.

BROWARD CO. HM:
Name: STERLING FINE ARTS, INC.
Address: 1816 SW 7TH AVE
City,State,Zip: POMPANO BEACH, FL 33060
Region: BROWARD
Facility ID: 01234
Alt Location: Not reported
Facility Status: OPEN

B8 **STERLING FINE ARTS INC** **HAZ WASTE** **S130190407**
North **1816 7 AVE SW** **N/A**
< 1/8 **POMPANO BEACH, FL 33069**
0.083 mi.
439 ft. **Site 3 of 12 in cluster B**

Relative:
Higher

Actual:
4 ft.

HAZ WASTE:
Facility ID: 9473
Name: STERLING FINE ARTS INC
Address: 1816 7 AVE SW
City,State,Zip: POMPANO BEACH, FL 33069
County: BROWARD
Telephone: (999)999-9999
Email: Not reported
Status: O - OUT OF BUSINESS
Generator Status: N - NOT A HAZARDOUS WASTE GENERATOR
EPA ID: NA
Other ID: 01234
Old Facility ID: 614007
SIC: 2396 - MANUFACTURING - AUTOMOTIVE AND APPAREL TRIMMINGS
Verified: V - VERIFICATION BY ON-SITE VISIT
Verified Date: 12/17/2015

STERLING FINE ARTS INC (Continued) **S130190407**

Hazardous Waste LBS/YEAR: 0
Wastes: 0

B9 **COASTLINE AUTO INC** **HAZ WASTE** **S130184978**
North **1802 7 AVE SW** **N/A**
< 1/8 **POMPANO BEACH, FL 33060**
0.085 mi.
447 ft. **Site 4 of 12 in cluster B**

Relative:
Higher

Actual:
4 ft.

HAZ WASTE:
Facility ID: 8622
Name: COASTLINE AUTO INC
Address: 1802 7 AVE SW
City,State,Zip: POMPANO BEACH, FL 33060
County: BROWARD
Telephone: (954)788-3083
Email: Not reported
Status: A - ACTIVE - WASTE GENERATOR
Generator Status: 3 - Very Small Quantity Generator
EPA ID: Not reported
Other ID: Not reported
Old Facility ID: 613095
SIC: 7532 - SERVICES - TOP AND BODY REPAIR AND PAINT SHOPS
Verified: V - VERIFICATION BY ON-SITE VISIT
Verified Date: 01/23/2002
Hazardous Waste LBS/YEAR: 840
Wastes: 3

B10 **INTERNATIONAL MARINE & INDUSTRIAL DIESEL SALES, IN** **BROWARD CO. HM** **S125058220**
North **1802 SW 7TH AVE** **N/A**
< 1/8 **POMPANO BEACH, FL 33060**
0.085 mi.
447 ft. **Site 5 of 12 in cluster B**

Relative:
Higher

Actual:
4 ft.

BROWARD CO. HM:
Name: INTERNATIONAL MARINE & INDUSTRIAL DIESEL SALES, INC.
Address: 1802 SW 7TH AVE
City,State,Zip: POMPANO BEACH, FL 33060
Region: BROWARD
Facility ID: 17237
Alt Location: Not reported
Facility Status: OPEN

B11 **TOTAL RESTORATION, LLC** **BROWARD CO. HM** **S107675779**
North **1781 SW 7TH AVE** **N/A**
< 1/8 **POMPANO BEACH, FL 33060**
0.100 mi.
530 ft. **Site 6 of 12 in cluster B**

Relative:
Higher

Actual:
4 ft.

BROWARD CO. HM:
Name: TOTAL RESTORATION, LLC
Address: 1781 SW 7TH AVE
City,State,Zip: POMPANO BEACH, FL 33060
Region: BROWARD
Facility ID: 21131

TOTAL RESTORATION, LLC (Continued) **S107675779**

Alt Location: Not reported
Facility Status: OPEN

Name: MORR MANUFACTURING, INC.
Address: 1781 SW 7TH AVE
City,State,Zip: POMPANO BEACH, FL 33060
Region: BROWARD
Facility ID: 01996
Alt Location: Not reported
Facility Status: CLOSED

C12 **GOLF CAR DEPOT** **BROWARD CO. HM** **S111696821**
NNW **1751 S DIXIE HWY** **N/A**
< 1/8 **POMPANO BEACH, FL 33060**
0.115 mi.
608 ft. **Site 1 of 2 in cluster C**

Relative:
Higher

Actual:
3 ft.

BROWARD CO. HM:
Name: GOLF CAR DEPOT
Address: 1751 S DIXIE HWY
City,State,Zip: POMPANO BEACH, FL 33060
Region: BROWARD
Facility ID: 14160
Alt Location: Not reported
Facility Status: CLOSED

C13 **PINCH A PENNY STORE 29** **BROWARD CO. HM** **S105212557**
NNW **1751 S DIXIE HWY** **N/A**
< 1/8 **POMPANO BEACH, FL 33060**
0.115 mi.
608 ft. **Site 2 of 2 in cluster C**

Relative:
Higher

Actual:
3 ft.

BROWARD CO. HM:
Name: PINCH A PENNY STORE 29
Address: 1751 S DIXIE HWY
City,State,Zip: POMPANO BEACH, FL 33060
Region: BROWARD
Facility ID: 00623
Alt Location: Not reported
Facility Status: OPEN

B14 **EC RUFF MARINE** **BROWARD CO. HM** **S125058290**
North **1771 SW 7TH AVE** **N/A**
< 1/8 **POMPANO BEACH, FL 33060**
0.116 mi.
611 ft. **Site 7 of 12 in cluster B**

Relative:
Higher

Actual:
4 ft.

BROWARD CO. HM:
Name: EC RUFF MARINE
Address: 1771 SW 7TH AVE
City,State,Zip: POMPANO BEACH, FL 33060
Region: BROWARD
Facility ID: 20291
Alt Location: Not reported
Facility Status: OPEN

B15 **KEYSTONE RACE CARS** **RCRA NonGen / NLR** **1001960126**
NNE **1760 SW 7TH AVE** **FINDS** **FLR000060665**
< 1/8 **POMPANO BEACH, FL 33060** **ECHO**
0.125 mi.
659 ft. **Site 8 of 12 in cluster B**

Relative:
Higher

Actual:
4 ft.

RCRA Listings:

Date Form Received by Agency:	20101108
Handler Name:	Keystone Race Cars
Handler Address:	Sw 7th Ave
Handler City,State,Zip:	POMPANO BEACH, FL 33060-9026
EPA ID:	FLR000060665
Contact Name:	SONNY RAYOT
Contact Address:	SW 7TH AVE
Contact City,State,Zip:	POMPANO BEACH, FL 33060-9026
Contact Telephone:	954-783-3799
Contact Fax:	Not reported
Contact Email:	Not reported
Contact Title:	Not reported
EPA Region:	04
Land Type:	Private
Federal Waste Generator Description:	Not a generator, verified
Non-Notifier:	X
Biennial Report Cycle:	Not reported
Accessibility:	Not reported
Active Site Indicator:	Not reported
State District Owner:	Fl
State District:	SE
Mailing Address:	SW 7TH AVE
Mailing City,State,Zip:	POMPANO BEACH, FL 33060-9026
Owner Name:	Sonny Rayot
Owner Type:	Private
Operator Name:	Not reported
Operator Type:	Not reported
Short-Term Generator Activity:	No
Importer Activity:	No
Mixed Waste Generator:	No
Transporter Activity:	No
Transfer Facility Activity:	No
Recycler Activity with Storage:	No
Small Quantity On-Site Burner Exemption:	No
Smelting Melting and Refining Furnace Exemption:	No
Underground Injection Control:	No
Off-Site Waste Receipt:	No
Universal Waste Indicator:	No
Universal Waste Destination Facility:	No
Federal Universal Waste:	No
Active Site State-Reg Handler:	---
Federal Facility Indicator:	Not reported
Hazardous Secondary Material Indicator:	N
Sub-Part K Indicator:	Not reported
2018 GPRA Permit Baseline:	Not on the Baseline
2018 GPRA Renewals Baseline:	Not on the Baseline
202 GPRA Corrective Action Baseline:	No
Subject to Corrective Action Universe:	No
Non-TSDFs Where RCRA CA has Been Imposed Universe:	No
Corrective Action Priority Ranking:	No NCAPS ranking
Environmental Control Indicator:	No
Institutional Control Indicator:	No

KEYSTONE RACE CARS (Continued) **1001960126**

Human Exposure Controls Indicator:	N/A
Groundwater Controls Indicator:	N/A
Significant Non-Complier Universe:	No
Unaddressed Significant Non-Complier Universe:	No
Addressed Significant Non-Complier Universe:	No
Significant Non-Complier With a Compliance Schedule Universe:	No
Financial Assurance Required:	Not reported
Handler Date of Last Change:	20111003
Recognized Trader-Importer:	No
Recognized Trader-Exporter:	No
Importer of Spent Lead Acid Batteries:	No
Exporter of Spent Lead Acid Batteries:	No
Recycler Activity Without Storage:	No
Manifest Broker:	No
Sub-Part P Indicator:	No

Hazardous Waste Summary:

Waste Code:	D001
Waste Description:	Ignitable Waste

Handler - Owner Operator:

Owner/Operator Indicator:	Owner
Owner/Operator Name: RAYOT SONNY	
Legal Status:	Private
Date Became Current:	19991110
Date Ended Current:	Not reported
Owner/Operator Address:	1760 SW 7TH AVE
Owner/Operator City,State,Zip:	POMPANO BEACH, FL 33060-9026
Owner/Operator Telephone:	Not reported
Owner/Operator Telephone Ext:	Not reported
Owner/Operator Fax:	Not reported
Owner/Operator Email:	Not reported

Owner/Operator Indicator:	Owner
Owner/Operator Name: SONNY RAYOT	
Legal Status:	Private
Date Became Current:	19991110
Date Ended Current:	Not reported
Owner/Operator Address:	1760 SW 7TH AVE
Owner/Operator City,State,Zip:	POMPANO BEACH, FL 33060-9026
Owner/Operator Telephone:	Not reported
Owner/Operator Telephone Ext:	Not reported
Owner/Operator Fax:	Not reported
Owner/Operator Email:	Not reported

Historic Generators:

Receive Date:	20101108
Handler Name: KEYSTONE RACE CARS	
Federal Waste Generator Description:	Not a generator, verified
State District Owner:	Fl
Large Quantity Handler of Universal Waste:	No
Recognized Trader Importer:	No
Recognized Trader Exporter:	No
Spent Lead Acid Battery Importer:	No
Spent Lead Acid Battery Exporter:	No

KEYSTONE RACE CARS (Continued) **1001960126**

Current Record: Yes
Non Storage Recycler Activity: Not reported
Electronic Manifest Broker: Not reported

List of NAICS Codes and Descriptions:
NAICS Code: 811118
NAICS Description: OTHER AUTOMOTIVE MECHANICAL AND ELECTRICAL REPAIR AND MAINTENANCE

NAICS Code: 811198
NAICS Description: ALL OTHER AUTOMOTIVE REPAIR AND MAINTENANCE

Has the Facility Received Notices of Violations:
Found Violation: No
Agency Which Determined Violation: Not reported
Violation Short Description: Not reported
Date Violation was Determined: Not reported
Actual Return to Compliance Date: Not reported
Return to Compliance Qualifier: Not reported
Violation Responsible Agency: Not reported
Scheduled Compliance Date: Not reported
Enforcement Identifier: Not reported
Date of Enforcement Action: Not reported
Enforcement Responsible Agency: Not reported
Enforcement Docket Number: Not reported
Enforcement Attorney: Not reported
Corrective Action Component: Not reported
Appeal Initiated Date: Not reported
Appeal Resolution Date: Not reported
Disposition Status Date: Not reported
Disposition Status: Not reported
Disposition Status Description: Not reported
Consent/Final Order Sequence Number: Not reported
Consent/Final Order Respondent Name: Not reported
Consent/Final Order Lead Agency: Not reported
Enforcement Type: Not reported
Enforcement Responsible Person: Not reported
Enforcement Responsible Sub-Organization: Not reported
SEP Sequence Number: Not reported
SEP Expenditure Amount: Not reported
SEP Scheduled Completion Date: Not reported
SEP Actual Date: Not reported
SEP Defaulted Date: Not reported
SEP Type: Not reported
SEP Type Description: Not reported
Proposed Amount: Not reported
Final Monetary Amount: Not reported
Paid Amount: Not reported
Final Count: Not reported
Final Amount: Not reported

Found Violation: No
Agency Which Determined Violation: Not reported
Violation Short Description: Not reported
Date Violation was Determined: Not reported
Actual Return to Compliance Date: Not reported
Return to Compliance Qualifier: Not reported

KEYSTONE RACE CARS (Continued) **1001960126**

Violation Responsible Agency:	Not reported
Scheduled Compliance Date:	Not reported
Enforcement Identifier:	Not reported
Date of Enforcement Action:	Not reported
Enforcement Responsible Agency:	Not reported
Enforcement Docket Number:	Not reported
Enforcement Attorney:	Not reported
Corrective Action Component:	Not reported
Appeal Initiated Date:	Not reported
Appeal Resolution Date:	Not reported
Disposition Status Date:	Not reported
Disposition Status:	Not reported
Disposition Status Description:	Not reported
Consent/Final Order Sequence Number:	Not reported
Consent/Final Order Respondent Name:	Not reported
Consent/Final Order Lead Agency:	Not reported
Enforcement Type:	Not reported
Enforcement Responsible Person:	Not reported
Enforcement Responsible Sub-Organization:	Not reported
SEP Sequence Number:	Not reported
SEP Expenditure Amount:	Not reported
SEP Scheduled Completion Date:	Not reported
SEP Actual Date:	Not reported
SEP Defaulted Date:	Not reported
SEP Type:	Not reported
SEP Type Description:	Not reported
Proposed Amount:	Not reported
Final Monetary Amount:	Not reported
Paid Amount:	Not reported
Final Count:	Not reported
Final Amount:	Not reported

Evaluation Action Summary:

Evaluation Date:	20040616
Evaluation Responsible Agency:	State
Found Violation:	No
Evaluation Type Description:	COMPLIANCE EVALUATION INSPECTION
Evaluation Responsible Person Identifier:	SEB
Evaluation Responsible Sub-Organization:	SE
Actual Return to Compliance Date:	Not reported
Scheduled Compliance Date:	Not reported
Date of Request:	Not reported
Date Response Received:	Not reported
Request Agency:	Not reported
Former Citation:	Not reported

Evaluation Date:	19991104
Evaluation Responsible Agency:	State
Found Violation:	No
Evaluation Type Description:	COMPLIANCE EVALUATION INSPECTION
Evaluation Responsible Person Identifier:	JHB
Evaluation Responsible Sub-Organization:	SE
Actual Return to Compliance Date:	Not reported
Scheduled Compliance Date:	Not reported
Date of Request:	Not reported
Date Response Received:	Not reported
Request Agency:	Not reported

KEYSTONE RACE CARS (Continued) **1001960126**

Former Citation: Not reported

FINDS:
Registry ID: 110005659108

Click Here for FRS Facility Detail Report:

Environmental Interest/Information System:
The Florida Integrated Environmental System Today (FIESTA) Data Maintenance (FDM) System maintains entity, environmental interest, and affiliation data.
The Resource Conservation and Recovery Act Information System (RCRAInfo) is EPA's comprehensive information system in support of the Resource Conservation and Recovery Act (RCRA) of 1976 and the Hazardous and Solid Waste Amendments (HSWA) of 1984. It tracks many types of information about generators, transporters, treaters, storers, and disposers of hazardous waste.

Click this hyperlink while viewing on your computer to access additional FINDS: detail in the EDR Site Report.

ECHO:

Envid:	1001960126
Registry ID:	110005659108
DFR URL:	http://echo.epa.gov/detailed-facility-report?fid=110005659108
Name:	KEYSTONE RACE CARS
Address:	1760 SW 7TH AVE
City,State,Zip:	POMPANO BEACH, FL 33060

B16 **RD INDUSTRIES** **RCRA-VSQG** **1004685135**
North **1779 SW 7TH AVE** **FINDS** **FLR000046334**
1/8-1/4 **POMPANO BEACH, FL 33060** **ECHO**
0.125 mi.
662 ft. **Site 9 of 12 in cluster B**

Relative: Higher
Actual: 4 ft.

RCRA Listings:

Date Form Received by Agency:	19980708
Handler Name:	Rd Industries
Handler Address:	Sw 7th Ave
Handler City,State,Zip:	POMPANO BEACH, FL 33060-9025
EPA ID:	FLR000046334
Contact Name:	RAYMOND DORO
Contact Address:	SW 7TH AVE
Contact City,State,Zip:	POMPANO BEACH, FL 33060-9025
Contact Telephone:	954-942-0888
Contact Fax:	Not reported
Contact Email:	Not reported
Contact Title:	GEN MANAGER
EPA Region:	04
Land Type:	Private
Federal Waste Generator Description:	Conditionally Exempt Small Quantity Generator
Non-Notifier:	Not reported
Biennial Report Cycle:	Not reported
Accessibility:	Not reported
Active Site Indicator:	Handler Activities
State District Owner:	Fl
State District:	SE

RD INDUSTRIES (Continued) **1004685135**

Mailing Address:	SW 7TH AVE
Mailing City,State,Zip:	POMPANO BEACH, FL 33060-9025
Owner Name:	1781 Ltd Bld Co
Owner Type:	Private
Operator Name:	Not reported
Operator Type:	Not reported
Short-Term Generator Activity:	No
Importer Activity:	No
Mixed Waste Generator:	No
Transporter Activity:	No
Transfer Facility Activity:	No
Recycler Activity with Storage:	No
Small Quantity On-Site Burner Exemption:	No
Smelting Melting and Refining Furnace Exemption:	No
Underground Injection Control:	No
Off-Site Waste Receipt:	No
Universal Waste Indicator:	No
Universal Waste Destination Facility:	No
Federal Universal Waste:	No
Active Site State-Reg Handler:	---
Federal Facility Indicator:	Not reported
Hazardous Secondary Material Indicator:	N
Sub-Part K Indicator:	Not reported
2018 GPRA Permit Baseline:	Not on the Baseline
2018 GPRA Renewals Baseline:	Not on the Baseline
202 GPRA Corrective Action Baseline:	No
Subject to Corrective Action Universe:	No
Non-TSDFs Where RCRA CA has Been Imposed Universe:	No
Corrective Action Priority Ranking:	No NCAPS ranking
Environmental Control Indicator:	No
Institutional Control Indicator:	No
Human Exposure Controls Indicator:	N/A
Groundwater Controls Indicator:	N/A
Significant Non-Complier Universe:	No
Unaddressed Significant Non-Complier Universe:	No
Addressed Significant Non-Complier Universe:	No
Significant Non-Complier With a Compliance Schedule Universe:	No
Financial Assurance Required:	Not reported
Handler Date of Last Change:	20110623
Recognized Trader-Importer:	No
Recognized Trader-Exporter:	No
Importer of Spent Lead Acid Batteries:	No
Exporter of Spent Lead Acid Batteries:	No
Recycler Activity Without Storage:	No
Manifest Broker:	No
Sub-Part P Indicator:	No

Hazardous Waste Summary:

Waste Code:	D001
Waste Description:	Ignitable Waste

Handler - Owner Operator:

Owner/Operator Indicator:	Owner
Owner/Operator Name: 1781 LTD BLD CO	
Legal Status:	Private

RD INDUSTRIES (Continued) **1004685135**

Date Became Current:	19980708
Date Ended Current:	Not reported
Owner/Operator Address:	1781 SW 7TH AVE
Owner/Operator City,State,Zip:	POMPANO BEACH, FL 33060-9025
Owner/Operator Telephone:	Not reported
Owner/Operator Telephone Ext:	Not reported
Owner/Operator Fax:	Not reported
Owner/Operator Email:	Not reported
Owner/Operator Indicator:	Owner
Owner/Operator Name: 1781 LTD BLD CO	
Legal Status:	Private
Date Became Current:	19980708
Date Ended Current:	Not reported
Owner/Operator Address:	1781 SW 7TH AVE
Owner/Operator City,State,Zip:	POMPANO BEACH, FL 33060-9025
Owner/Operator Telephone:	Not reported
Owner/Operator Telephone Ext:	Not reported
Owner/Operator Fax:	Not reported
Owner/Operator Email:	Not reported

Historic Generators:

Receive Date:	19980708
Handler Name: RD INDUSTRIES	
Federal Waste Generator Description:	Conditionally Exempt Small Quantity Generator
State District Owner:	Fl
Large Quantity Handler of Universal Waste:	No
Recognized Trader Importer:	No
Recognized Trader Exporter:	No
Spent Lead Acid Battery Importer:	No
Spent Lead Acid Battery Exporter:	No
Current Record:	Yes
Non Storage Recycler Activity:	Not reported
Electronic Manifest Broker:	Not reported

List of NAICS Codes and Descriptions:

NAICS Codes:	No NAICS Codes Found

Facility Has Received Notices of Violations:

Violations:	No Violations Found

Evaluation Action Summary:

Evaluations:	No Evaluations Found

FINDS:

Registry ID:	110005650900

Click Here for FRS Facility Detail Report:

Environmental Interest/Information System:

The Florida Integrated Environmental System Today (FIESTA) Data Maintenance (FDM) System maintains entity, environmental interest, and affiliation data.
The Resource Conservation and Recovery Act Information System

RD INDUSTRIES (Continued) **1004685135**

(RCRAInfo) is EPA's comprehensive information system in support of the Resource Conservation and Recovery Act (RCRA) of 1976 and the Hazardous and Solid Waste Amendments (HSWA) of 1984. It tracks many types of information about generators, transporters, treaters, storers, and disposers of hazardous waste.

Click this hyperlink while viewing on your computer to access additional FINDS: detail in the EDR Site Report.

ECHO:

Envid:	1004685135
Registry ID:	110005650900
DFR URL:	http://echo.epa.gov/detailed-facility-report?fid=110005650900
Name:	RD INDUSTRIES
Address:	1779 SW 7TH AVE
City,State,Zip:	POMPANO BEACH, FL 33060

D17 **PHILLIPS PETROLEUM INC** **RCRA-VSQG** **1014468729**
SSW **6201 N DIXIE HWY** **FLTMP8801530**
1/8-1/4 **FORT LAUDERDALE, FL 33334**
0.128 mi.
674 ft. **Site 1 of 4 in cluster D**

Relative: **Higher**

Actual: **4 ft.**

RCRA Listings:

Date Form Received by Agency:	19880307
Handler Name:	Phillips Petroleum Inc
Handler Address:	N Dixie Hwy
Handler City,State,Zip:	FORT LAUDERDALE, FL 33334-3633
EPA ID:	FLTMP8801530
Contact Name:	Not reported
Contact Address:	Not reported
Contact City,State,Zip:	Not reported
Contact Telephone:	Not reported
Contact Fax:	Not reported
Contact Email:	Not reported
Contact Title:	Not reported
EPA Region:	04
Land Type:	Other
Federal Waste Generator Description:	Conditionally Exempt Small Quantity Generator
Non-Notifier:	Not reported
Biennial Report Cycle:	Not reported
Accessibility:	Not reported
Active Site Indicator:	Handler Activities
State District Owner:	Fl
State District:	TA
Mailing Address:	Not reported
Mailing City,State,Zip:	Not reported
Owner Name:	Not reported
Owner Type:	Not reported
Operator Name:	Not reported
Operator Type:	Not reported
Short-Term Generator Activity:	Yes
Importer Activity:	No
Mixed Waste Generator:	No
Transporter Activity:	No
Transfer Facility Activity:	No
Recycler Activity with Storage:	No
Small Quantity On-Site Burner Exemption:	No

PHILLIPS PETROLEUM INC (Continued) **1014468729**

Smelting Melting and Refining Furnace Exemption:	No
Underground Injection Control:	No
Off-Site Waste Receipt:	No
Universal Waste Indicator:	No
Universal Waste Destination Facility:	No
Federal Universal Waste:	No
Active Site State-Reg Handler:	---
Federal Facility Indicator:	Not reported
Hazardous Secondary Material Indicator:	N
Sub-Part K Indicator:	Not reported
2018 GPRA Permit Baseline:	Not on the Baseline
2018 GPRA Renewals Baseline:	Not on the Baseline
202 GPRA Corrective Action Baseline:	No
Subject to Corrective Action Universe:	No
Non-TSDFs Where RCRA CA has Been Imposed Universe:	No
Corrective Action Priority Ranking:	No NCAPS ranking
Environmental Control Indicator:	No
Institutional Control Indicator:	No
Human Exposure Controls Indicator:	N/A
Groundwater Controls Indicator:	N/A
Significant Non-Complier Universe:	No
Unaddressed Significant Non-Complier Universe:	No
Addressed Significant Non-Complier Universe:	No
Significant Non-Complier With a Compliance Schedule Universe:	No
Financial Assurance Required:	Not reported
Handler Date of Last Change:	20110623
Recognized Trader-Importer:	No
Recognized Trader-Exporter:	No
Importer of Spent Lead Acid Batteries:	No
Exporter of Spent Lead Acid Batteries:	No
Recycler Activity Without Storage:	No
Manifest Broker:	No
Sub-Part P Indicator:	No

Historic Generators:

Receive Date:	19880307
Handler Name: PHILLIPS PETROLEUM INC	
Federal Waste Generator Description:	Conditionally Exempt Small Quantity Generator
State District Owner:	Fl
Large Quantity Handler of Universal Waste:	No
Recognized Trader Importer:	No
Recognized Trader Exporter:	No
Spent Lead Acid Battery Importer:	No
Spent Lead Acid Battery Exporter:	No
Current Record:	Yes
Non Storage Recycler Activity:	Not reported
Electronic Manifest Broker:	Not reported

List of NAICS Codes and Descriptions:

NAICS Codes:	No NAICS Codes Found

Facility Has Received Notices of Violations:

Violations:	No Violations Found

PHILLIPS PETROLEUM INC (Continued) **1014468729**

Evaluation Action Summary:
Evaluations: No Evaluations Found

D18 **HESS STATION #09350** **RCRA-VSQG** **1014466108**
SSW **6201 N DIXIE HWY** **FLT010067429**
1/8-1/4 **FT LAUDERDALE, FL 33334**
0.128 mi.
674 ft. **Site 2 of 4 in cluster D**

Relative:
Higher

Actual:
4 ft.

RCRA Listings:

Date Form Received by Agency:	20010202
Handler Name:	Hess Station #09350
Handler Address:	N Dixie Hwy
Handler City,State,Zip:	FT LAUDERDALE, FL 33334-3633
EPA ID:	FLT010067429
Contact Name:	Not reported
Contact Address:	Not reported
Contact City,State,Zip:	Not reported
Contact Telephone:	Not reported
Contact Fax:	Not reported
Contact Email:	Not reported
Contact Title:	Not reported
EPA Region:	04
Land Type:	Other
Federal Waste Generator Description:	Conditionally Exempt Small Quantity Generator
Non-Notifier:	Not reported
Biennial Report Cycle:	Not reported
Accessibility:	Not reported
Active Site Indicator:	Handler Activities
State District Owner:	Fl
State District:	SE
Mailing Address:	Not reported
Mailing City,State,Zip:	Not reported
Owner Name:	Not reported
Owner Type:	Not reported
Operator Name:	Not reported
Operator Type:	Not reported
Short-Term Generator Activity:	Yes
Importer Activity:	No
Mixed Waste Generator:	No
Transporter Activity:	No
Transfer Facility Activity:	No
Recycler Activity with Storage:	No
Small Quantity On-Site Burner Exemption:	No
Smelting Melting and Refining Furnace Exemption:	No
Underground Injection Control:	No
Off-Site Waste Receipt:	No
Universal Waste Indicator:	No
Universal Waste Destination Facility:	No
Federal Universal Waste:	No
Active Site State-Reg Handler:	---
Federal Facility Indicator:	Not reported
Hazardous Secondary Material Indicator:	N
Sub-Part K Indicator:	Not reported
2018 GPRA Permit Baseline:	Not on the Baseline
2018 GPRA Renewals Baseline:	Not on the Baseline

HESS STATION #09350 (Continued) **1014466108**

202 GPRA Corrective Action Baseline:	No
Subject to Corrective Action Universe:	No
Non-TSDFs Where RCRA CA has Been Imposed Universe:	No
Corrective Action Priority Ranking:	No NCAPS ranking
Environmental Control Indicator:	No
Institutional Control Indicator:	No
Human Exposure Controls Indicator:	N/A
Groundwater Controls Indicator:	N/A
Significant Non-Complier Universe:	No
Unaddressed Significant Non-Complier Universe:	No
Addressed Significant Non-Complier Universe:	No
Significant Non-Complier With a Compliance Schedule Universe:	No
Financial Assurance Required:	Not reported
Handler Date of Last Change:	20110623
Recognized Trader-Importer:	No
Recognized Trader-Exporter:	No
Importer of Spent Lead Acid Batteries:	No
Exporter of Spent Lead Acid Batteries:	No
Recycler Activity Without Storage:	No
Manifest Broker:	No
Sub-Part P Indicator:	No

Historic Generators:

Receive Date:	20010202
Handler Name: HESS STATION #09350	
Federal Waste Generator Description:	Conditionally Exempt Small Quantity Generator
State District Owner:	Fl
Large Quantity Handler of Universal Waste:	No
Recognized Trader Importer:	No
Recognized Trader Exporter:	No
Spent Lead Acid Battery Importer:	No
Spent Lead Acid Battery Exporter:	No
Current Record:	Yes
Non Storage Recycler Activity:	Not reported
Electronic Manifest Broker:	Not reported

List of NAICS Codes and Descriptions:

NAICS Codes:	No NAICS Codes Found

Facility Has Received Notices of Violations:

Violations:	No Violations Found

Evaluation Action Summary:

Evaluations:	No Evaluations Found

D19 **SPEEDWAY #6488** **LUST** **U001342738**
SSW **6201 N DIXIE HWY** **UST** **N/A**
1/8-1/4 **FORT LAUDERDALE, FL 33334** **DWM CONTAM**
0.128 mi. **Financial Assurance**
674 ft. **Site 3 of 4 in cluster D** **BROWARD CO. HM**

Relative:
Higher

Actual:
4 ft.

LUST:

Name:	SPEEDWAY #43364-6488
Address:	6201 N DIXIE HWY
City,State,Zip:	FORT LAUDERDALE, FL 33334
Region:	STATE
Facility Id:	8502870
Facility Status:	OPEN
Facility Type:	A - Retail Station
Facility Phone:	(407)403-2995
Facility Cleanup Rank:	Not reported
District:	Southeast District
Lat/Long (dms):	26 12 14.4886 / 80 7 58.5261
Section:	11
Township:	49S
Range:	42E
Feature:	Not reported
Method:	AGPS
Datum:	0
Score:	6
Score Effective Date:	2017-02-13 00:00:00
Score When Ranked:	Not reported
Operator:	David Petersen
Name Update:	2024-06-03 00:00:00
Address Update:	2024-06-03 00:00:00

Petroleum Cleanup PCT Facility Score:

Facility Cleanup Status:	CMPL - COMPLETED
Contact:	DAVID PETERSEN
Contact Company:	SPEEDWAY LLC
Contact Address:	PO BOX 711
Contact City/State/Zip:	Dallas, TX 75221
Phone:	(407)403-2995
Bad Address Ind:	N
State:	FL
Zip:	33334, 3633
Score:	6
Score Effective Date:	2017-02-13 00:00:00
Related Party ID:	71776
Primary RP Role:	ACCOUNT OWNER
RP Begin Date:	2015-10-14
RP Zip:	711
RP Extension:	Not reported

Discharge Cleanup Summary:

Discharge Date:	4/11/2016
PCT Discharge Combined:	Not reported
Cleanup Required:	R - CLEANUP REQUIRED
Discharge Cleanup Status:	SRCR - SRCR COMPLETE
Disch Cleanup Status Date:	7/27/2018
Cleanup Work Status:	COMPLETED
Information Source:	D - DISCHARGE NOTIFICATION
Other Source Description:	Not reported
Eligibility Indicator:	I - INELIGIBLE

SPEEDWAY #6488 (Continued) **U001342738**

Site Manager: JAIRAM_S
Site Mgr End Date: 7/27/2018
Tank Office: PCLP6 - BROWARD CNTY ENVIRONMENTAL PROTECTION DEPT
Discharge Date: 10/28/1988
PCT Discharge Combined: Not reported
Cleanup Required: R - CLEANUP REQUIRED
Discharge Cleanup Status: SRCR - SRCR COMPLETE
Disch Cleanup Status Date: 4/29/1995
Cleanup Work Status: COMPLETED
Information Source: E - EDI
Other Source Description: Not reported
Eligibility Indicator: E - ELIGIBLE
Site Manager: Not reported
Site Mgr End Date: Not reported
Tank Office: Not reported

Petroleum Cleanup Program Eligibility:
Facility ID: 8502870
Discharge Date: 10/28/1988
Pct Discharge Combined With: Not reported
Cleanup Required: R - CLEANUP REQUIRED
Discharge Cleanup Status: SRCR - SRCR COMPLETE
Disch Cleanup Status Date: 4/29/1995
Cleanup Work Status: COMPLETED
Information Source: E - EDI
Other Source Description: Not reported
Application Received Date: 12/1/1988
Cleanup Program: E - EARLY DETECTION INCENTIVE
Eligibility Status: 12/12/1989
Elig Status Date: 12/12/1989
Letter Of Intent Date: 12/1/1988
Redetermined: No
Inspection Date: 10/4/1989
Site Manager: Not reported
Site Mgr End Date: Not reported
Tank Office: -
Deductible Amount: Not reported
Deductible Paid To Date: 0
Co-Pay Amount: Not reported
Co-Pay Paid To Date: 0
Cap Amount: 0

Contaminated Media:
Discharge Date: 4/11/2016
Pct Discharge Combined With: Not reported
Cleanup Required: R - CLEANUP REQUIRED
Discharge Cleanup Status: SRCR - SRCR COMPLETE
Disch Cleanup Status Date: 7/27/2018
Cleanup Work Status: COMPLETED
Information Source: D - DISCHARGE NOTIFICATION
Other Source Description: Not reported
Elig Indicator: I - INELIGIBLE
Site Manager: JAIRAM_S
Site Mgr End Date: 7/27/2018
Tank Office: PCLP6 - BROWARD CNTY ENVIRONME
Contaminated Drinking Wells: Not reported
Contaminated Monitoring Well: No
Contaminated Soil: Yes

SPEEDWAY #6488 (Continued) **U001342738**

Contaminated Surface Water:	No
Contaminated Ground Water:	Yes
Pollutant:	B - Unleaded Gas
Pollutant Other Description:	amount unknown
Gallons Discharged:	Not reported

Task Information:

District:	SED
Facility ID:	8502870
Facility Status:	OPEN
Facility Type:	A - Retail Station -
County:	BROWARD
County ID:	6
Cleanup Eligibility Status:	I
Source Effective Date:	07-10-2018
Discharge Date:	04-11-2016
Cleanup Required:	R - CLEANUP REQUIRED
Discharge Cleanup Status:	SRCR - SRCR COMPLETE
Disch Cleanup Status Date:	07-27-2018
SRC Action Type:	SRCR - SITE REHABILITATION COMPLETION REPORT
SRC Submit Date:	03-19-2018
SRC Review Date:	04-02-2018
SRC Completion Status:	A - APPROVED
SRC Issue Date:	07-27-2018
SRC Comment:	Not reported
Cleanup Work Status:	COMPLETED
Site Mgr:	JAIRAM_S
Site Mgr End Date:	07-27-2018
Tank Office:	PCLP6 - Broward County
SR Task ID:	Not reported
SR Cleanup Responsible:	Not reported
SR Funding Eligibility Type:	Not reported
SR Actual Cost:	Not reported
SR Completion Date:	Not reported
SR Payment Date:	Not reported
SR Oral Date:	Not reported
SR Written Date:	Not reported
SR Soil Removal:	Not reported
SR Free Product Removal:	Not reported
SR Soil Tonnage Removed:	Not reported
SR Soil Treatment:	Not reported
SR Other Treatment:	Not reported
SR Alternate Proc Received Date:	Not reported
SR Alternate Procedure Status:	Not reported
SR Alternate Procedure Status Date:	Not reported
SR Alternate Procedure Comments:	Not reported
SA Task ID:	93954
SA Cleanup Responsible:	Not reported
SA Funding Eligibility Type:	Not reported
SA Actual Cost:	Not reported
SA Completion Date:	Not reported
SA Payment Date:	Not reported
RAP Task ID:	Not reported
RAP Cleanup Responsible ID:	Not reported
RAP Funding Eligibility Type:	Not reported
RAP Actual Cost:	Not reported
RAP Completion Date:	Not reported
RAP Payment Date:	Not reported

SPEEDWAY #6488 (Continued) **U001342738**

RAP Last Order Approved:	Not reported
RA Task ID:	93980
RA Cleanup Responsible:	Not reported
RA Funding Eligibility Type:	Not reported
RA Years to Complete:	0
RA Actual Cost:	Not reported
District:	SED
Facility ID:	8502870
Facility Status:	OPEN
Facility Type:	A - Retail Station -
County:	BROWARD
County ID:	6
Cleanup Eligibility Status:	E
Source Effective Date:	04-29-1995
Discharge Date:	10-28-1988
Cleanup Required:	R - CLEANUP REQUIRED
Discharge Cleanup Status:	SRCR - SRCR COMPLETE
Disch Cleanup Status Date:	04-29-1995
SRC Action Type:	SRCR - SITE REHABILITATION COMPLETION REPORT
SRC Submit Date:	02-07-1995
SRC Review Date:	04-06-1995
SRC Completion Status:	A - APPROVED
SRC Issue Date:	04-29-1995
SRC Comment:	SRCR APPROVEED
Cleanup Work Status:	COMPLETED
Site Mgr:	Not reported
Site Mgr End Date:	Not reported
Tank Office:	Not reported
SR Task ID:	Not reported
SR Cleanup Responsible:	Not reported
SR Funding Eligibility Type:	Not reported
SR Actual Cost:	Not reported
SR Completion Date:	Not reported
SR Payment Date:	Not reported
SR Oral Date:	Not reported
SR Written Date:	Not reported
SR Soil Removal:	Not reported
SR Free Product Removal:	Not reported
SR Soil Tonnage Removed:	Not reported
SR Soil Treatment:	Not reported
SR Other Treatment:	Not reported
SR Alternate Proc Received Date:	Not reported
SR Alternate Procedure Status:	Not reported
SR Alternate Procedure Status Date:	Not reported
SR Alternate Procedure Comments:	Not reported
SA Task ID:	26709
SA Cleanup Responsible:	Not reported
SA Funding Eligibility Type:	Not reported
SA Actual Cost:	Not reported
SA Completion Date:	04-27-1990
SA Payment Date:	Not reported
RAP Task ID:	26710
RAP Cleanup Responsible ID:	RP - RESPONSIBLE PARTY
RAP Funding Eligibility Type:	Not reported
RAP Actual Cost:	Not reported
RAP Completion Date:	05-07-1992
RAP Payment Date:	Not reported

SPEEDWAY #6488 (Continued) **U001342738**

RAP Last Order Approved: 1992-05-07 00:00:00
RA Task ID: 26711
RA Cleanup Responsible: Not reported
RA Funding Eligibility Type: Not reported
RA Years to Complete: Not reported
RA Actual Cost: Not reported

Click here for Florida Oculus:

Broward Co. UST:
Name: SPEEDWAY #6488
Address: 6201 N DIXIE HWY
City,State,Zip: FORT LAUDERDALE, FL 33334
DEP Site Id: 068502870
Facility ID: 02655
Storage Tank ID: 02655-01
Tank Construction: E. Fiberglass
Tank Size: 12000
Install Date: 11/28/1987
Tank Status: U. In-Service
Substance: B. Unleaded Gasoline
Tank Type: Underground

Name: SPEEDWAY #6488
Address: 6201 N DIXIE HWY
City,State,Zip: FORT LAUDERDALE, FL 33334
DEP Site Id: 068502870
Facility ID: 02655
Storage Tank ID: 02655-02
Tank Construction: E. Fiberglass
Tank Size: 10000
Install Date: 11/28/1987
Tank Status: U. In-Service
Substance: B. Unleaded Gasoline
Tank Type: Underground

Name: SPEEDWAY #6488
Address: 6201 N DIXIE HWY
City,State,Zip: FORT LAUDERDALE, FL 33334
DEP Site Id: 068502870
Facility ID: 02655
Storage Tank ID: 02655-03
Tank Construction: E. Fiberglass
Tank Size: 8000
Install Date: 11/28/1987
Tank Status: U. In-Service
Substance: B. Unleaded Gasoline
Tank Type: Underground

UST:
Facility ID: 8502870
Name: SPEEDWAY #43364-6488
Address: 6201 N DIXIE HWY
City,State,Zip: FORT LAUDERDALE, FL 33334
Facility Phone: 4074032995
Facility Status: OPEN

SPEEDWAY #6488 (Continued) **U001342738**

Facility Type: A
Type Description: Retail Station
Depco: P
Region: STATE
Positioning Method: AGPS
Latitude/Longitude: 26 12 12 / 80 7 55

UST:
Tank ID: 1
Tank Capacity: 10000
Tank Location: UNDERGROUND
Tank Status: B-Removed from Site
Status Date: Not reported
Install Date: Not reported
Substance: D
Content Description: Vehicular Diesel
Vessel Indicator: TANK
DEP Contractor: P

Owner:
Owner ID: 71776
Owner Name: SPEEDWAY LLC
Owner Address: PO BOX 711
Owner Address 2: GASOLINE DEPT 0148
Owner City,State,Zip: Dallas, TX 75221
Owner Contact: DAVID PETERSEN
Owner Phone: 4074032995

Construction:
Tank ID: 5
Construction Category: I
Construction Description: Double wall

Tank ID: 5
Construction Category: M
Construction Description: Spill containment bucket

Tank ID: 5
Construction Category: N
Construction Description: Flow shut-Off

Tank ID: 6
Construction Category: I
Construction Description: Double wall

Tank ID: 6
Construction Category: M
Construction Description: Spill containment bucket

Tank ID: 6
Construction Category: N
Construction Description: Flow shut-Off

Tank ID: 7
Construction Category: I
Construction Description: Double wall

Tank ID: 7

SPEEDWAY #6488 (Continued) **U001342738**

Construction Category: M
Construction Description: Spill containment bucket

Tank ID: 7
Construction Category: N
Construction Description: Flow shut-Off

Tank ID: 5
Construction Category: E
Construction Description: Fiberglass

Tank ID: 6
Construction Category: E
Construction Description: Fiberglass

Tank ID: 7
Construction Category: E
Construction Description: Fiberglass

Piping:
Tank ID: 5
Piping Category: C
Piping Description: Fiberglass

Tank ID: 5
Piping Category: F
Piping Description: Double wall

Tank ID: 5
Piping Category: J
Piping Description: Pressurized piping system

Tank ID: 5
Piping Category: K
Piping Description: Dispenser liners

Tank ID: 6
Piping Category: C
Piping Description: Fiberglass

Tank ID: 6
Piping Category: F
Piping Description: Double wall

Tank ID: 6
Piping Category: J
Piping Description: Pressurized piping system

Tank ID: 6
Piping Category: K
Piping Description: Dispenser liners

Tank ID: 7
Piping Category: C
Piping Description: Fiberglass

Tank ID: 7

SPEEDWAY #6488 (Continued) **U001342738**

Piping Category: F
Piping Description: Double wall

Tank ID: 7
Piping Category: J
Piping Description: Pressurized piping system

Tank ID: 7
Piping Category: K
Piping Description: Dispenser liners

Monitoring:
Tank ID: 5
Petro Monitoring Category: G
Monitoring Description: Electronic line leak detector

Tank ID: 7
Petro Monitoring Category: G
Monitoring Description: Electronic line leak detector

Tank ID: 6
Petro Monitoring Category: G
Monitoring Description: Electronic line leak detector

Tank ID: 5
Petro Monitoring Category: F
Monitoring Description: Monitor dbl wall tank space

Tank ID: 6
Petro Monitoring Category: F
Monitoring Description: Monitor dbl wall tank space

Tank ID: 7
Petro Monitoring Category: F
Monitoring Description: Monitor dbl wall tank space

Tank ID: 5
Petro Monitoring Category: 2
Monitoring Description: Visual inspect pipe sumps

Tank ID: 5
Petro Monitoring Category: 4
Monitoring Description: Visual inspect dispenser liners

Tank ID: 6
Petro Monitoring Category: 2
Monitoring Description: Visual inspect pipe sumps

Tank ID: 6
Petro Monitoring Category: 4
Monitoring Description: Visual inspect dispenser liners

Tank ID: 7
Petro Monitoring Category: 2
Monitoring Description: Visual inspect pipe sumps

Tank ID: 7

SPEEDWAY #6488 (Continued) **U001342738**

Petro Monitoring Category: 4
Monitoring Description: Visual inspect dispenser liners

Tank ID: 5
Tank Capacity: 8000
Tank Location: UNDERGROUND
Tank Status: U-In Service
Status Date: 08/01/1988
Install Date: 8/1/1988
Substance: 8
Content Description: Ethanol E10
Vessel Indicator: TANK
DEP Contractor: P

Owner:
Owner ID: 71776
Owner Name: SPEEDWAY LLC
Owner Address: PO BOX 711
Owner Address 2: GASOLINE DEPT 0148
Owner City,State,Zip: Dallas, TX 75221
Owner Contact: DAVID PETERSEN
Owner Phone: 4074032995

Construction:
Tank ID: 5
Construction Category: I
Construction Description: Double wall

Tank ID: 5
Construction Category: M
Construction Description: Spill containment bucket

Tank ID: 5
Construction Category: N
Construction Description: Flow shut-Off

Tank ID: 6
Construction Category: I
Construction Description: Double wall

Tank ID: 6
Construction Category: M
Construction Description: Spill containment bucket

Tank ID: 6
Construction Category: N
Construction Description: Flow shut-Off

Tank ID: 7
Construction Category: I
Construction Description: Double wall

Tank ID: 7
Construction Category: M
Construction Description: Spill containment bucket

SPEEDWAY #6488 (Continued) **U001342738**

Tank ID: 7
Construction Category: N
Construction Description: Flow shut-Off

Tank ID: 5
Construction Category: E
Construction Description: Fiberglass

Tank ID: 6
Construction Category: E
Construction Description: Fiberglass

Tank ID: 7
Construction Category: E
Construction Description: Fiberglass

Piping:
Tank ID: 5
Piping Category: C
Piping Description: Fiberglass

Tank ID: 5
Piping Category: F
Piping Description: Double wall

Tank ID: 5
Piping Category: J
Piping Description: Pressurized piping system

Tank ID: 5
Piping Category: K
Piping Description: Dispenser liners

Tank ID: 6
Piping Category: C
Piping Description: Fiberglass

Tank ID: 6
Piping Category: F
Piping Description: Double wall

Tank ID: 6
Piping Category: J
Piping Description: Pressurized piping system

Tank ID: 6
Piping Category: K
Piping Description: Dispenser liners

Tank ID: 7
Piping Category: C
Piping Description: Fiberglass

Tank ID: 7
Piping Category: F
Piping Description: Double wall

SPEEDWAY #6488 (Continued) **U001342738**

Tank ID: 7
Piping Category: J
Piping Description: Pressurized piping system

Tank ID: 7
Piping Category: K
Piping Description: Dispenser liners

Monitoring:
Tank ID: 5
Petro Monitoring Category: G
Monitoring Description: Electronic line leak detector

Tank ID: 7
Petro Monitoring Category: G
Monitoring Description: Electronic line leak detector

Tank ID: 6
Petro Monitoring Category: G
Monitoring Description: Electronic line leak detector

Tank ID: 5
Petro Monitoring Category: F
Monitoring Description: Monitor dbl wall tank space

Tank ID: 6
Petro Monitoring Category: F
Monitoring Description: Monitor dbl wall tank space

Tank ID: 7
Petro Monitoring Category: F
Monitoring Description: Monitor dbl wall tank space

Tank ID: 5
Petro Monitoring Category: 2
Monitoring Description: Visual inspect pipe sumps

Tank ID: 5
Petro Monitoring Category: 4
Monitoring Description: Visual inspect dispenser liners

Tank ID: 6
Petro Monitoring Category: 2
Monitoring Description: Visual inspect pipe sumps

Tank ID: 6
Petro Monitoring Category: 4
Monitoring Description: Visual inspect dispenser liners

Tank ID: 7
Petro Monitoring Category: 2
Monitoring Description: Visual inspect pipe sumps

Tank ID: 7
Petro Monitoring Category: 4
Monitoring Description: Visual inspect dispenser liners

SPEEDWAY #6488 (Continued) **U001342738**

Tank ID: 2
Tank Capacity: 10000
Tank Location: UNDERGROUND
Tank Status: B-Removed from Site
Status Date: Not reported
Install Date: Not reported
Substance: B
Content Description: Unleaded Gas
Vessel Indicator: TANK
DEP Contractor: P

Owner:
Owner ID: 71776
Owner Name: SPEEDWAY LLC
Owner Address: PO BOX 711
Owner Address 2: GASOLINE DEPT 0148
Owner City,State,Zip: Dallas, TX 75221
Owner Contact: DAVID PETERSEN
Owner Phone: 4074032995

Construction:
Tank ID: 5
Construction Category: I
Construction Description: Double wall

Tank ID: 5
Construction Category: M
Construction Description: Spill containment bucket

Tank ID: 5
Construction Category: N
Construction Description: Flow shut-Off

Tank ID: 6
Construction Category: I
Construction Description: Double wall

Tank ID: 6
Construction Category: M
Construction Description: Spill containment bucket

Tank ID: 6
Construction Category: N
Construction Description: Flow shut-Off

Tank ID: 7
Construction Category: I
Construction Description: Double wall

Tank ID: 7
Construction Category: M
Construction Description: Spill containment bucket

Tank ID: 7
Construction Category: N
Construction Description: Flow shut-Off

SPEEDWAY #6488 (Continued) **U001342738**

Tank ID: 5
Construction Category: E
Construction Description: Fiberglass

Tank ID: 6
Construction Category: E
Construction Description: Fiberglass

Tank ID: 7
Construction Category: E
Construction Description: Fiberglass

Piping:
Tank ID: 5
Piping Category: C
Piping Description: Fiberglass

Tank ID: 5
Piping Category: F
Piping Description: Double wall

Tank ID: 5
Piping Category: J
Piping Description: Pressurized piping system

Tank ID: 5
Piping Category: K
Piping Description: Dispenser liners

Tank ID: 6
Piping Category: C
Piping Description: Fiberglass

Tank ID: 6
Piping Category: F
Piping Description: Double wall

Tank ID: 6
Piping Category: J
Piping Description: Pressurized piping system

Tank ID: 6
Piping Category: K
Piping Description: Dispenser liners

Tank ID: 7
Piping Category: C
Piping Description: Fiberglass

Tank ID: 7
Piping Category: F
Piping Description: Double wall

Tank ID: 7
Piping Category: J
Piping Description: Pressurized piping system

SPEEDWAY #6488 (Continued) **U001342738**

Tank ID: 7
Piping Category: K
Piping Description: Dispenser liners

Monitoring:
Tank ID: 5
Petro Monitoring Category: G
Monitoring Description: Electronic line leak detector

Tank ID: 7
Petro Monitoring Category: G
Monitoring Description: Electronic line leak detector

Tank ID: 6
Petro Monitoring Category: G
Monitoring Description: Electronic line leak detector

Tank ID: 5
Petro Monitoring Category: F
Monitoring Description: Monitor dbl wall tank space

Tank ID: 6
Petro Monitoring Category: F
Monitoring Description: Monitor dbl wall tank space

Tank ID: 7
Petro Monitoring Category: F
Monitoring Description: Monitor dbl wall tank space

Tank ID: 5
Petro Monitoring Category: 2
Monitoring Description: Visual inspect pipe sumps

Tank ID: 5
Petro Monitoring Category: 4
Monitoring Description: Visual inspect dispenser liners

Tank ID: 6
Petro Monitoring Category: 2
Monitoring Description: Visual inspect pipe sumps

Tank ID: 6
Petro Monitoring Category: 4
Monitoring Description: Visual inspect dispenser liners

Tank ID: 7
Petro Monitoring Category: 2
Monitoring Description: Visual inspect pipe sumps

Tank ID: 7
Petro Monitoring Category: 4
Monitoring Description: Visual inspect dispenser liners

Tank ID: 6
Tank Capacity: 10000
Tank Location: UNDERGROUND

SPEEDWAY #6488 (Continued) **U001342738**

Tank Status:	U-In Service
Status Date:	08/01/1988
Install Date:	8/1/1988
Substance:	8
Content Description:	Ethanol E10
Vessel Indicator:	TANK
DEP Contractor:	P

Owner:

Owner ID:	71776
Owner Name:	SPEEDWAY LLC
Owner Address:	PO BOX 711
Owner Address 2:	GASOLINE DEPT 0148
Owner City,State,Zip:	Dallas, TX 75221
Owner Contact:	DAVID PETERSEN
Owner Phone:	4074032995

Construction:

Tank ID:	5
Construction Category:	I
Construction Description:	Double wall
Tank ID:	5
Construction Category:	M
Construction Description:	Spill containment bucket
Tank ID:	5
Construction Category:	N
Construction Description:	Flow shut-Off
Tank ID:	6
Construction Category:	I
Construction Description:	Double wall
Tank ID:	6
Construction Category:	M
Construction Description:	Spill containment bucket
Tank ID:	6
Construction Category:	N
Construction Description:	Flow shut-Off
Tank ID:	7
Construction Category:	I
Construction Description:	Double wall
Tank ID:	7
Construction Category:	M
Construction Description:	Spill containment bucket
Tank ID:	7
Construction Category:	N
Construction Description:	Flow shut-Off
Tank ID:	5
Construction Category:	E
Construction Description:	Fiberglass

SPEEDWAY #6488 (Continued) **U001342738**

Tank ID: 6
Construction Category: E
Construction Description: Fiberglass

Tank ID: 7
Construction Category: E
Construction Description: Fiberglass

Piping:
Tank ID: 5
Piping Category: C
Piping Description: Fiberglass

Tank ID: 5
Piping Category: F
Piping Description: Double wall

Tank ID: 5
Piping Category: J
Piping Description: Pressurized piping system

Tank ID: 5
Piping Category: K
Piping Description: Dispenser liners

Tank ID: 6
Piping Category: C
Piping Description: Fiberglass

Tank ID: 6
Piping Category: F
Piping Description: Double wall

Tank ID: 6
Piping Category: J
Piping Description: Pressurized piping system

Tank ID: 6
Piping Category: K
Piping Description: Dispenser liners

Tank ID: 7
Piping Category: C
Piping Description: Fiberglass

Tank ID: 7
Piping Category: F
Piping Description: Double wall

Tank ID: 7
Piping Category: J
Piping Description: Pressurized piping system

Tank ID: 7
Piping Category: K
Piping Description: Dispenser liners

SPEEDWAY #6488 (Continued) **U001342738**

Monitoring:

Tank ID:	5
Petro Monitoring Category:	G
Monitoring Description:	Electronic line leak detector
Tank ID:	7
Petro Monitoring Category:	G
Monitoring Description:	Electronic line leak detector
Tank ID:	6
Petro Monitoring Category:	G
Monitoring Description:	Electronic line leak detector
Tank ID:	5
Petro Monitoring Category:	F
Monitoring Description:	Monitor dbl wall tank space
Tank ID:	6
Petro Monitoring Category:	F
Monitoring Description:	Monitor dbl wall tank space
Tank ID:	7
Petro Monitoring Category:	F
Monitoring Description:	Monitor dbl wall tank space
Tank ID:	5
Petro Monitoring Category:	2
Monitoring Description:	Visual inspect pipe sumps
Tank ID:	5
Petro Monitoring Category:	4
Monitoring Description:	Visual inspect dispenser liners
Tank ID:	6
Petro Monitoring Category:	2
Monitoring Description:	Visual inspect pipe sumps
Tank ID:	6
Petro Monitoring Category:	4
Monitoring Description:	Visual inspect dispenser liners
Tank ID:	7
Petro Monitoring Category:	2
Monitoring Description:	Visual inspect pipe sumps
Tank ID:	7
Petro Monitoring Category:	4
Monitoring Description:	Visual inspect dispenser liners

Tank ID:	3
Tank Capacity:	10000
Tank Location:	UNDERGROUND
Tank Status:	B-Removed from Site
Status Date:	Not reported
Install Date:	Not reported
Substance:	B

SPEEDWAY #6488 (Continued) **U001342738**

Content Description: Unleaded Gas
Vessel Indicator: TANK
DEP Contractor: P

Owner:
Owner ID: 71776
Owner Name: SPEEDWAY LLC
Owner Address: PO BOX 711
Owner Address 2: GASOLINE DEPT 0148
Owner City,State,Zip: Dallas, TX 75221
Owner Contact: DAVID PETERSEN
Owner Phone: 4074032995

Construction:
Tank ID: 5
Construction Category: I
Construction Description: Double wall

Tank ID: 5
Construction Category: M
Construction Description: Spill containment bucket

Tank ID: 5
Construction Category: N
Construction Description: Flow shut-Off

Tank ID: 6
Construction Category: I
Construction Description: Double wall

Tank ID: 6
Construction Category: M
Construction Description: Spill containment bucket

Tank ID: 6
Construction Category: N
Construction Description: Flow shut-Off

Tank ID: 7
Construction Category: I
Construction Description: Double wall

Tank ID: 7
Construction Category: M
Construction Description: Spill containment bucket

Tank ID: 7
Construction Category: N
Construction Description: Flow shut-Off

Tank ID: 5
Construction Category: E
Construction Description: Fiberglass

Tank ID: 6
Construction Category: E
Construction Description: Fiberglass

SPEEDWAY #6488 (Continued) **U001342738**

Tank ID: 7
Construction Category: E
Construction Description: Fiberglass

Piping:
Tank ID: 5
Piping Category: C
Piping Description: Fiberglass

Tank ID: 5
Piping Category: F
Piping Description: Double wall

Tank ID: 5
Piping Category: J
Piping Description: Pressurized piping system

Tank ID: 5
Piping Category: K
Piping Description: Dispenser liners

Tank ID: 6
Piping Category: C
Piping Description: Fiberglass

Tank ID: 6
Piping Category: F
Piping Description: Double wall

Tank ID: 6
Piping Category: J
Piping Description: Pressurized piping system

Tank ID: 6
Piping Category: K
Piping Description: Dispenser liners

Tank ID: 7
Piping Category: C
Piping Description: Fiberglass

Tank ID: 7
Piping Category: F
Piping Description: Double wall

Tank ID: 7
Piping Category: J
Piping Description: Pressurized piping system

Tank ID: 7
Piping Category: K
Piping Description: Dispenser liners

Monitoring:
Tank ID: 5
Petro Monitoring Category: G

SPEEDWAY #6488 (Continued) **U001342738**

Monitoring Description: Electronic line leak detector

Tank ID: 7
Petro Monitoring Category: G
Monitoring Description: Electronic line leak detector

Tank ID: 6
Petro Monitoring Category: G
Monitoring Description: Electronic line leak detector

Tank ID: 5
Petro Monitoring Category: F
Monitoring Description: Monitor dbl wall tank space

Tank ID: 6
Petro Monitoring Category: F
Monitoring Description: Monitor dbl wall tank space

Tank ID: 7
Petro Monitoring Category: F
Monitoring Description: Monitor dbl wall tank space

Tank ID: 5
Petro Monitoring Category: 2
Monitoring Description: Visual inspect pipe sumps

Tank ID: 5
Petro Monitoring Category: 4
Monitoring Description: Visual inspect dispenser liners

Tank ID: 6
Petro Monitoring Category: 2
Monitoring Description: Visual inspect pipe sumps

Tank ID: 6
Petro Monitoring Category: 4
Monitoring Description: Visual inspect dispenser liners

Tank ID: 7
Petro Monitoring Category: 2
Monitoring Description: Visual inspect pipe sumps

Tank ID: 7
Petro Monitoring Category: 4
Monitoring Description: Visual inspect dispenser liners

Tank ID: 7
Tank Capacity: 12000
Tank Location: UNDERGROUND
Tank Status: U-In Service
Status Date: 08/01/1988
Install Date: 8/1/1988
Substance: 8
Content Description: Ethanol E10
Vessel Indicator: TANK
DEP Contractor: P

SPEEDWAY #6488 (Continued) **U001342738**

Owner:
- Owner ID: 71776
- Owner Name: SPEEDWAY LLC
- Owner Address: PO BOX 711
- Owner Address 2: GASOLINE DEPT 0148
- Owner City,State,Zip: Dallas, TX 75221
- Owner Contact: DAVID PETERSEN
- Owner Phone: 4074032995

Construction:
- Tank ID: 5
- Construction Category: I
- Construction Description: Double wall

- Tank ID: 5
- Construction Category: M
- Construction Description: Spill containment bucket

- Tank ID: 5
- Construction Category: N
- Construction Description: Flow shut-Off

- Tank ID: 6
- Construction Category: I
- Construction Description: Double wall

- Tank ID: 6
- Construction Category: M
- Construction Description: Spill containment bucket

- Tank ID: 6
- Construction Category: N
- Construction Description: Flow shut-Off

- Tank ID: 7
- Construction Category: I
- Construction Description: Double wall

- Tank ID: 7
- Construction Category: M
- Construction Description: Spill containment bucket

- Tank ID: 7
- Construction Category: N
- Construction Description: Flow shut-Off

- Tank ID: 5
- Construction Category: E
- Construction Description: Fiberglass

- Tank ID: 6
- Construction Category: E
- Construction Description: Fiberglass

- Tank ID: 7
- Construction Category: E

SPEEDWAY #6488 (Continued) **U001342738**

Construction Description: Fiberglass

Piping:

Tank ID: 5
Piping Category: C
Piping Description: Fiberglass

Tank ID: 5
Piping Category: F
Piping Description: Double wall

Tank ID: 5
Piping Category: J
Piping Description: Pressurized piping system

Tank ID: 5
Piping Category: K
Piping Description: Dispenser liners

Tank ID: 6
Piping Category: C
Piping Description: Fiberglass

Tank ID: 6
Piping Category: F
Piping Description: Double wall

Tank ID: 6
Piping Category: J
Piping Description: Pressurized piping system

Tank ID: 6
Piping Category: K
Piping Description: Dispenser liners

Tank ID: 7
Piping Category: C
Piping Description: Fiberglass

Tank ID: 7
Piping Category: F
Piping Description: Double wall

Tank ID: 7
Piping Category: J
Piping Description: Pressurized piping system

Tank ID: 7
Piping Category: K
Piping Description: Dispenser liners

Monitoring:

Tank ID: 5
Petro Monitoring Category: G
Monitoring Description: Electronic line leak detector

SPEEDWAY #6488 (Continued) **U001342738**

Tank ID: 7
Petro Monitoring Category: G
Monitoring Description: Electronic line leak detector

Tank ID: 6
Petro Monitoring Category: G
Monitoring Description: Electronic line leak detector

Tank ID: 5
Petro Monitoring Category: F
Monitoring Description: Monitor dbl wall tank space

Tank ID: 6
Petro Monitoring Category: F
Monitoring Description: Monitor dbl wall tank space

Tank ID: 7
Petro Monitoring Category: F
Monitoring Description: Monitor dbl wall tank space

Tank ID: 5
Petro Monitoring Category: 2
Monitoring Description: Visual inspect pipe sumps

Tank ID: 5
Petro Monitoring Category: 4
Monitoring Description: Visual inspect dispenser liners

Tank ID: 6
Petro Monitoring Category: 2
Monitoring Description: Visual inspect pipe sumps

Tank ID: 6
Petro Monitoring Category: 4
Monitoring Description: Visual inspect dispenser liners

Tank ID: 7
Petro Monitoring Category: 2
Monitoring Description: Visual inspect pipe sumps

Tank ID: 7
Petro Monitoring Category: 4
Monitoring Description: Visual inspect dispenser liners

Tank ID: 4
Tank Capacity: 10000
Tank Location: UNDERGROUND
Tank Status: B-Removed from Site
Status Date: Not reported
Install Date: Not reported
Substance: A
Content Description: Leaded Gas
Vessel Indicator: TANK
DEP Contractor: P

Owner:
Owner ID: 71776

SPEEDWAY #6488 (Continued) **U001342738**

Owner Name: SPEEDWAY LLC
Owner Address: PO BOX 711
Owner Address 2: GASOLINE DEPT 0148
Owner City,State,Zip: Dallas, TX 75221
Owner Contact: DAVID PETERSEN
Owner Phone: 4074032995

Construction:
Tank ID: 5
Construction Category: I
Construction Description: Double wall

Tank ID: 5
Construction Category: M
Construction Description: Spill containment bucket

Tank ID: 5
Construction Category: N
Construction Description: Flow shut-Off

Tank ID: 6
Construction Category: I
Construction Description: Double wall

Tank ID: 6
Construction Category: M
Construction Description: Spill containment bucket

Tank ID: 6
Construction Category: N
Construction Description: Flow shut-Off

Tank ID: 7
Construction Category: I
Construction Description: Double wall

Tank ID: 7
Construction Category: M
Construction Description: Spill containment bucket

Tank ID: 7
Construction Category: N
Construction Description: Flow shut-Off

Tank ID: 5
Construction Category: E
Construction Description: Fiberglass

Tank ID: 6
Construction Category: E
Construction Description: Fiberglass

Tank ID: 7
Construction Category: E
Construction Description: Fiberglass

SPEEDWAY #6488 (Continued) **U001342738**

Piping:

Tank ID:	5
Piping Category:	C
Piping Description:	Fiberglass
Tank ID:	5
Piping Category:	F
Piping Description:	Double wall
Tank ID:	5
Piping Category:	J
Piping Description:	Pressurized piping system
Tank ID:	5
Piping Category:	K
Piping Description:	Dispenser liners
Tank ID:	6
Piping Category:	C
Piping Description:	Fiberglass
Tank ID:	6
Piping Category:	F
Piping Description:	Double wall
Tank ID:	6
Piping Category:	J
Piping Description:	Pressurized piping system
Tank ID:	6
Piping Category:	K
Piping Description:	Dispenser liners
Tank ID:	7
Piping Category:	C
Piping Description:	Fiberglass
Tank ID:	7
Piping Category:	F
Piping Description:	Double wall
Tank ID:	7
Piping Category:	J
Piping Description:	Pressurized piping system
Tank ID:	7
Piping Category:	K
Piping Description:	Dispenser liners

Monitoring:

Tank ID:	5
Petro Monitoring Category:	G
Monitoring Description:	Electronic line leak detector
Tank ID:	7
Petro Monitoring Category:	G

SPEEDWAY #6488 (Continued) **U001342738**

Monitoring Description: Electronic line leak detector

Tank ID: 6
Petro Monitoring Category: G
Monitoring Description: Electronic line leak detector

Tank ID: 5
Petro Monitoring Category: F
Monitoring Description: Monitor dbl wall tank space

Tank ID: 6
Petro Monitoring Category: F
Monitoring Description: Monitor dbl wall tank space

Tank ID: 7
Petro Monitoring Category: F
Monitoring Description: Monitor dbl wall tank space

Tank ID: 5
Petro Monitoring Category: 2
Monitoring Description: Visual inspect pipe sumps

Tank ID: 5
Petro Monitoring Category: 4
Monitoring Description: Visual inspect dispenser liners

Tank ID: 6
Petro Monitoring Category: 2
Monitoring Description: Visual inspect pipe sumps

Tank ID: 6
Petro Monitoring Category: 4
Monitoring Description: Visual inspect dispenser liners

Tank ID: 7
Petro Monitoring Category: 2
Monitoring Description: Visual inspect pipe sumps

Tank ID: 7
Petro Monitoring Category: 4
Monitoring Description: Visual inspect dispenser liners

DWM CONTAM:
Name: SPEEDWAY #6488
Address: 6201 N DIXIE HWY
City,State,Zip: FORT LAUDERDALE, FL
Program Site Id: 8502870
Lat DD: 26
Lat MM: 12
Lat SS: 12
Long DD: 80
Long MM: 7
Long SS: 55
Office/ District: SED
Program Area: PETROLEUM

SPEEDWAY #6488 (Continued) **U001342738**

Priority Score:	Not reported
Datum:	0
Method:	AGPS
Facility Status:	CLOSED-STCM
Facility Type:	Not reported
Score Effective Date:	Not reported
Score When Ranked:	Not reported
Rank:	Not reported
Operator:	Not reported
Phone:	Not reported
Name Changed:	Not reported
Addr Changed:	Not reported
Related Party ID:	Not reported
Primary RP Role:	Not reported
RP Begin Date:	Not reported
RP Name:	Not reported
RP Address1:	Not reported
RP Address2:	Not reported
RP City:	Not reported
RP State:	Not reported
RP Zip5:	Not reported
RP Zip4:	Not reported
Contact:	Not reported
RP Phone:	Not reported
RP Extension:	Not reported
Site Manager:	Not reported

Name:	SPEEDWAY #6488
Address:	6201 N DIXIE HWY
City,State,Zip:	FORT LAUDERDALE, FL
Program Site Id:	8502870
Lat DD:	26
Lat MM:	12
Lat SS:	12
Long DD:	80
Long MM:	7
Long SS:	55
Office/ District:	SED
Program Area:	PETROLEUM
Priority Score:	Not reported
Datum:	0
Method:	AGPS
Facility Status:	CLOSED-STCM
Facility Type:	Not reported
Score Effective Date:	Not reported
Score When Ranked:	Not reported
Rank:	Not reported
Operator:	Not reported
Phone:	Not reported
Name Changed:	Not reported
Addr Changed:	Not reported
Related Party ID:	Not reported
Primary RP Role:	Not reported
RP Begin Date:	Not reported
RP Name:	Not reported
RP Address1:	Not reported
RP Address2:	Not reported

SPEEDWAY #6488 (Continued) **U001342738**

RP City:	Not reported
RP State:	Not reported
RP Zip5:	Not reported
RP Zip4:	Not reported
Contact:	Not reported
RP Phone:	Not reported
RP Extension:	Not reported
Site Manager:	Not reported

FL Financial Assurance 3:

Name:	SPEEDWAY #43364-6488
Address:	6201 N DIXIE HWY
City,State,Zip:	FORT LAUDERDALE, FL 33334
Region:	3
Facility ID:	8502870
Facility Phone:	4074032995
Facility Status:	OPEN
Facility Type:	A
Type Description:	Retail Station
DEP CO:	P
Finaincial Responsibility:	INSURANCE
Insurance Company:	IRONSHORE SPECIALTY INSURANCE CO
Effective Date:	12/18/2020
Expire Date:	12/18/2021
Owner ID:	71776
Onwer Name:	SPEEDWAY LLC
Owner Address:	PO BOX 711
Owner Address2:	GASOLINE DEPT 0148
Owner City,St,Zip:	Dallas, TX 75221
Contact:	DAVID PETERSEN
Resp Party Phone:	4074032995

Name:	SPEEDWAY #43364-6488
Address:	6201 N DIXIE HWY
City,State,Zip:	FORT LAUDERDALE, FL 33334
Region:	3
Facility ID:	8502870
Facility Phone:	4074032995
Facility Status:	OPEN
Facility Type:	A
Type Description:	Retail Station
DEP CO:	P
Finaincial Responsibility:	INSURANCE
Insurance Company:	IRONSHORE SPECIALTY INSURANCE COMPANY
Effective Date:	12/18/2020
Expire Date:	12/18/2023
Owner ID:	71776
Onwer Name:	SPEEDWAY LLC
Owner Address:	PO BOX 711
Owner Address2:	GASOLINE DEPT 0148
Owner City,St,Zip:	Dallas, TX 75221
Contact:	DAVID PETERSEN
Resp Party Phone:	4074032995

Name:	SPEEDWAY #43364-6488
Address:	6201 N DIXIE HWY
City,State,Zip:	FORT LAUDERDALE, FL 33334

SPEEDWAY #6488 (Continued) **U001342738**

Region:	3
Facility ID:	8502870
Facility Phone:	4074032995
Facility Status:	OPEN
Facility Type:	A
Type Description:	Retail Station
DEP CO:	P
Finaincial Responsibility:	INSURANCE
Insurance Company:	LIBERTY MUTUAL
Effective Date:	01/01/2017
Expire Date:	12/31/2017
Owner ID:	71776
Onwer Name:	SPEEDWAY LLC
Owner Address:	PO BOX 711
Owner Address2:	GASOLINE DEPT 0148
Owner City,St,Zip:	Dallas, TX 75221
Contact:	DAVID PETERSEN
Resp Party Phone:	4074032995

Name:	SPEEDWAY #43364-6488
Address:	6201 N DIXIE HWY
City,State,Zip:	FORT LAUDERDALE, FL 33334
Region:	3
Facility ID:	8502870
Facility Phone:	4074032995
Facility Status:	OPEN
Facility Type:	A
Type Description:	Retail Station
DEP CO:	P
Finaincial Responsibility:	INSURANCE
Insurance Company:	LIBERTY MUTUAL
Effective Date:	11/01/2015
Expire Date:	11/01/2016
Owner ID:	71776
Onwer Name:	SPEEDWAY LLC
Owner Address:	PO BOX 711
Owner Address2:	GASOLINE DEPT 0148
Owner City,St,Zip:	Dallas, TX 75221
Contact:	DAVID PETERSEN
Resp Party Phone:	4074032995

Name:	SPEEDWAY #43364-6488
Address:	6201 N DIXIE HWY
City,State,Zip:	FORT LAUDERDALE, FL 33334
Region:	3
Facility ID:	8502870
Facility Phone:	4074032995
Facility Status:	OPEN
Facility Type:	A
Type Description:	Retail Station
DEP CO:	P
Finaincial Responsibility:	INSURANCE
Insurance Company:	LIBERTY MUTUAL
Effective Date:	12/31/2017
Expire Date:	12/31/2019
Owner ID:	71776
Onwer Name:	SPEEDWAY LLC

SPEEDWAY #6488 (Continued) **U001342738**

Owner Address: PO BOX 711
Owner Address2: GASOLINE DEPT 0148
Owner City,St,Zip: Dallas, TX 75221
Contact: DAVID PETERSEN
Resp Party Phone: 4074032995

Name: SPEEDWAY #43364-6488
Address: 6201 N DIXIE HWY
City,State,Zip: FORT LAUDERDALE, FL 33334
Region: 3
Facility ID: 8502870
Facility Phone: 4074032995
Facility Status: OPEN
Facility Type: A
Type Description: Retail Station
DEP CO: P
Finaincial Responsibility: LOCAL GOVERNMENTS - FINANCIAL TEST
Insurance Company: Not reported
Effective Date: 04/30/2013
Expire Date: 04/29/2014
Owner ID: 71776
Onwer Name: SPEEDWAY LLC
Owner Address: PO BOX 711
Owner Address2: GASOLINE DEPT 0148
Owner City,St,Zip: Dallas, TX 75221
Contact: DAVID PETERSEN
Resp Party Phone: 4074032995

Name: SPEEDWAY #43364-6488
Address: 6201 N DIXIE HWY
City,State,Zip: FORT LAUDERDALE, FL 33334
Region: 3
Facility ID: 8502870
Facility Phone: 4074032995
Facility Status: OPEN
Facility Type: A
Type Description: Retail Station
DEP CO: P
Finaincial Responsibility: LOCAL GOVERNMENTS - FINANCIAL TEST
Insurance Company: Not reported
Effective Date: 04/30/2013
Expire Date: 04/30/2014
Owner ID: 71776
Onwer Name: SPEEDWAY LLC
Owner Address: PO BOX 711
Owner Address2: GASOLINE DEPT 0148
Owner City,St,Zip: Dallas, TX 75221
Contact: DAVID PETERSEN
Resp Party Phone: 4074032995

Name: SPEEDWAY #43364-6488
Address: 6201 N DIXIE HWY
City,State,Zip: FORT LAUDERDALE, FL 33334
Region: 3
Facility ID: 8502870
Facility Phone: 4074032995
Facility Status: OPEN

SPEEDWAY #6488 (Continued) **U001342738**

Facility Type:	A
Type Description:	Retail Station
DEP CO:	P
Finaincial Responsibility:	SELF-INSURANCE - LETTER FROM CHIEF FINANCIAL OFFIC
Insurance Company:	Not reported
Effective Date:	04/29/2010
Expire Date:	04/30/2011
Owner ID:	71776
Onwer Name:	SPEEDWAY LLC
Owner Address:	PO BOX 711
Owner Address2:	GASOLINE DEPT 0148
Owner City,St,Zip:	Dallas, TX 75221
Contact:	DAVID PETERSEN
Resp Party Phone:	4074032995

Name:	SPEEDWAY #43364-6488
Address:	6201 N DIXIE HWY
City,State,Zip:	FORT LAUDERDALE, FL 33334
Region:	3
Facility ID:	8502870
Facility Phone:	4074032995
Facility Status:	OPEN
Facility Type:	A
Type Description:	Retail Station
DEP CO:	P
Finaincial Responsibility:	SELF-INSURANCE - LETTER FROM CHIEF FINANCIAL OFFIC
Insurance Company:	Not reported
Effective Date:	04/29/2011
Expire Date:	04/30/2012
Owner ID:	71776
Onwer Name:	SPEEDWAY LLC
Owner Address:	PO BOX 711
Owner Address2:	GASOLINE DEPT 0148
Owner City,St,Zip:	Dallas, TX 75221
Contact:	DAVID PETERSEN
Resp Party Phone:	4074032995

Name:	SPEEDWAY #43364-6488
Address:	6201 N DIXIE HWY
City,State,Zip:	FORT LAUDERDALE, FL 33334
Region:	3
Facility ID:	8502870
Facility Phone:	4074032995
Facility Status:	OPEN
Facility Type:	A
Type Description:	Retail Station
DEP CO:	P
Finaincial Responsibility:	SELF-INSURANCE - LETTER FROM CHIEF FINANCIAL OFFIC
Insurance Company:	Not reported
Effective Date:	04/30/2009
Expire Date:	04/30/2010
Owner ID:	71776
Onwer Name:	SPEEDWAY LLC
Owner Address:	PO BOX 711
Owner Address2:	GASOLINE DEPT 0148
Owner City,St,Zip:	Dallas, TX 75221
Contact:	DAVID PETERSEN

SPEEDWAY #6488 (Continued) **U001342738**

Resp Party Phone: 4074032995

BROWARD CO. HM:
Name: SPEEDWAY #6488
Address: 6201 N DIXIE HWY
City,State,Zip: FORT LAUDERDALE, FL 33334
Region: BROWARD
Facility ID: 02655
Alt Location: Not reported
Facility Status: OPEN

B20 **COASTLINE AUTO** **BROWARD CO. HM** **S107674493**
North **1761 SW 7TH AVE** **N/A**
1/8-1/4 **POMPANO BEACH, FL 33060**
0.133 mi.
703 ft. **Site 10 of 12 in cluster B**

Relative:
Higher

Actual:
4 ft.

BROWARD CO. HM:
Name: COASTLINE AUTO
Address: 1761 SW 7TH AVE
City,State,Zip: POMPANO BEACH, FL 33060
Region: BROWARD
Facility ID: 04059
Alt Location: Not reported
Facility Status: OPEN

B21 **COASTLINE AUTO BODY** **RCRA-VSQG** **1004683786**
North **1761 SW 7TH AVE** **FINDS** **FLD984247288**
1/8-1/4 **POMPANO BEACH, FL 33060** **ECHO**
0.133 mi.
703 ft. **Site 11 of 12 in cluster B**

Relative:
Higher

Actual:
4 ft.

RCRA Listings:

Date Form Received by Agency:	19921028
Handler Name:	Coastline Auto Body
Handler Address:	1761 Sw 7th Ave
Handler City,State,Zip:	POMPANO BEACH, FL 33060-9025
EPA ID:	FLD984247288
Contact Name:	AGO ALLAHVERDIAN
Contact Address:	1761 SW 7TH AVE
Contact City,State,Zip:	POMPANO BEACH, FL 33060-9025
Contact Telephone:	954-788-3086
Contact Fax:	Not reported
Contact Email:	Not reported
Contact Title:	Not reported
EPA Region:	04
Land Type:	Not reported
Federal Waste Generator Description:	Conditionally Exempt Small Quantity Generator
Non-Notifier:	Not reported
Biennial Report Cycle:	Not reported
Accessibility:	Not reported
Active Site Indicator:	Handler Activities
State District Owner:	Fl
State District:	SE
Mailing Address:	1761 SW 7TH AVE
Mailing City,State,Zip:	POMPANO BEACH, FL 33060-9025

COASTLINE AUTO BODY (Continued) **1004683786**

Owner Name:	Ago Allahverdian
Owner Type:	Private
Operator Name:	Not reported
Operator Type:	Not reported
Short-Term Generator Activity:	No
Importer Activity:	No
Mixed Waste Generator:	No
Transporter Activity:	No
Transfer Facility Activity:	No
Recycler Activity with Storage:	No
Small Quantity On-Site Burner Exemption:	No
Smelting Melting and Refining Furnace Exemption:	No
Underground Injection Control:	No
Off-Site Waste Receipt:	No
Universal Waste Indicator:	No
Universal Waste Destination Facility:	No
Federal Universal Waste:	No
Active Site State-Reg Handler:	---
Federal Facility Indicator:	Not reported
Hazardous Secondary Material Indicator:	N
Sub-Part K Indicator:	Not reported
2018 GPRA Permit Baseline:	Not on the Baseline
2018 GPRA Renewals Baseline:	Not on the Baseline
202 GPRA Corrective Action Baseline:	No
Subject to Corrective Action Universe:	No
Non-TSDFs Where RCRA CA has Been Imposed Universe:	No
Corrective Action Priority Ranking:	No NCAPS ranking
Environmental Control Indicator:	No
Institutional Control Indicator:	No
Human Exposure Controls Indicator:	N/A
Groundwater Controls Indicator:	N/A
Significant Non-Complier Universe:	No
Unaddressed Significant Non-Complier Universe:	No
Addressed Significant Non-Complier Universe:	No
Significant Non-Complier With a Compliance Schedule Universe:	No
Financial Assurance Required:	Not reported
Handler Date of Last Change:	20170117
Recognized Trader-Importer:	No
Recognized Trader-Exporter:	No
Importer of Spent Lead Acid Batteries:	No
Exporter of Spent Lead Acid Batteries:	No
Recycler Activity Without Storage:	No
Manifest Broker:	No
Sub-Part P Indicator:	No

Hazardous Waste Summary:

Waste Code:	D001
Waste Description:	Ignitable Waste
Waste Code:	D002
Waste Description:	Corrosive Waste
Waste Code:	D003
Waste Description:	Reactive Waste
Waste Code:	F001

COASTLINE AUTO BODY (Continued) **1004683786**

Waste Description: The Following Spent Halogenated Solvents Used In Degreasing: Tetrachloroethylene, Trichlorethylene, Methylene Chloride, 1,1,1-Trichloroethane, Carbon Tetrachloride And Chlorinated Fluorocarbons; All Spent Solvent Mixtures/Blends Used In Degreasing Containing, Before Use, A Total Of Ten Percent Or More (By Volume) Of One Or More Of The Above Halogenated Solvents Or Those Solvents Listed In F002, F004, And F005; And Still Bottoms From The Recovery Of These Spent Solvents And Spent Solvent Mixtures.

Waste Code: F002
Waste Description: The Following Spent Halogenated Solvents: Tetrachloroethylene, Methylene Chloride, Trichloroethylene, 1,1,1-Trichloroethane, Chlorobenzene, 1,1,2-Trichloro-1,2,2-Trifluoroethane, Ortho-Dichlorobenzene, Trichlorofluoromethane, And 1,1,2, Trichloroethane; All Spent Solvent Mixtures/Blends Containing, Before Use, A Total Of Ten Percent Or More (By Volume) Of One Or More Of The Above Halogenated Solvents Or Those Solvents Listed In F001, F004, And F005; And Still Bottoms From The Recovery Of These Spent Solvents And Spent Solvent Mixtures.

Waste Code: F003
Waste Description: The Following Spent Nonhalogenated Solvents: Xylene, Acetone, Ethyl Acetate, Ethyl Benzene, Ethyl Ether, Methyl Isobutyl Ketone, N-Butyl Alcohol, Cyclohexanone, And Methanol; All Spent Solvent Mixtures/Blends Containing, Before Use, Only The Above Spent Nonhalogenated Solvents; And All Spent Solvent Mixtures/Blends Containing, Before Use, One Or More Of The Above Nonhalogenated Solvents, And A Total Of Ten Percent Or More (By Volume) Of One Or More Of Those Solvents Listed In F001, F002, F004, And F005; And Still Bottoms From The Recovery Of These Spent Solvents And Spent Solvent Mixtures.

Waste Code: F005
Waste Description: The Following Spent Nonhalogenated Solvents: Toluene, Methyl Ethyl Ketone, Carbon Disulfide, Isobutanol, Pyridine, Benzene, 2-Ethoxyethanol, And 2-Nitropropane; All Spent Solvent Mixtures/Blends Containing, Before Use, A Total Of Ten Percent Or More (By Volume) Of One Or More Of The Above Nonhalogenated Solvents Or Those Solvents Listed In F001, F002, Or F004; And Still Bottoms From The Recovery Of These Spent Solvents And Spent Solvent Mixtures.

Waste Code: F006
Waste Description: Wastewater Treatment Sludges From Electroplating Operations, Except From The Following Processes: (1) Sulfuric Acid Anodizing Of Aluminum; (2) Tin Plating On Carbon Steel; (3) Zinc Plating (Segregated Basis) On Carbon Steel; (4) Aluminum Or Zinc-Aluminum Plating On Carbon Steel; (5) Cleaning/Stripping Associated With Tin, Zinc, And Aluminum Plating On Carbon Steel; And (6) Chemical Etching And Milling Of Aluminum.

Waste Code: F008
Waste Description: Plating Bath Residues From The Bottom Of Plating Baths From Electroplating Operations In Which Cyanides Are Used In The Process.

Waste Code: F009
Waste Description: Spent Stripping And Cleaning Bath Solutions From Electroplating Operations In Which Cyanides Are Used In The Process.

COASTLINE AUTO BODY (Continued) **1004683786**

Handler - Owner Operator:

Owner/Operator Indicator:	Owner
Owner/Operator Name: GARY HARRIS	
Legal Status:	Private
Date Became Current:	19981104
Date Ended Current:	19990223
Owner/Operator Address:	1761 SW 7TH AVE
Owner/Operator City,State,Zip:	POMPANO BEACH, FL 33060-9025
Owner/Operator Telephone:	Not reported
Owner/Operator Telephone Ext:	Not reported
Owner/Operator Fax:	Not reported
Owner/Operator Email:	Not reported

Owner/Operator Indicator:	Owner
Owner/Operator Name: AGO ALLAHVERDIAN	
Legal Status:	Private
Date Became Current:	19990223
Date Ended Current:	Not reported
Owner/Operator Address:	1761 SW 7TH AVE
Owner/Operator City,State,Zip:	POMPANO BEACH, FL 33060-9025
Owner/Operator Telephone:	Not reported
Owner/Operator Telephone Ext:	Not reported
Owner/Operator Fax:	Not reported
Owner/Operator Email:	Not reported

Owner/Operator Indicator:	Owner
Owner/Operator Name: ALLAHVERDIAN AGO	
Legal Status:	Private
Date Became Current:	19990223
Date Ended Current:	Not reported
Owner/Operator Address:	1761 SW 7TH AVE
Owner/Operator City,State,Zip:	POMPANO BEACH, FL 33060-9025
Owner/Operator Telephone:	Not reported
Owner/Operator Telephone Ext:	Not reported
Owner/Operator Fax:	Not reported
Owner/Operator Email:	Not reported

Historic Generators:

Receive Date:	19921028
Handler Name: COASTLINE AUTO BODY	
Federal Waste Generator Description:	Conditionally Exempt Small Quantity Generator
State District Owner:	Fl
Large Quantity Handler of Universal Waste:	No
Recognized Trader Importer:	No
Recognized Trader Exporter:	No
Spent Lead Acid Battery Importer:	No
Spent Lead Acid Battery Exporter:	No
Current Record:	Yes
Non Storage Recycler Activity:	Not reported
Electronic Manifest Broker:	Not reported

List of NAICS Codes and Descriptions:

NAICS Codes:	No NAICS Codes Found

Facility Has Received Notices of Violations:

COASTLINE AUTO BODY (Continued) **1004683786**

Violations: No Violations Found

Evaluation Action Summary:
Evaluations: No Evaluations Found

FINDS:
Registry ID: 110005620523

Click Here for FRS Facility Detail Report:

Environmental Interest/Information System:
The Florida Integrated Environmental System Today (FIESTA) Data Maintenance (FDM) System maintains entity, environmental interest, and affiliation data.
The Resource Conservation and Recovery Act Information System (RCRAInfo) is EPA's comprehensive information system in support of the Resource Conservation and Recovery Act (RCRA) of 1976 and the Hazardous and Solid Waste Amendments (HSWA) of 1984. It tracks many types of information about generators, transporters, treaters, storers, and disposers of hazardous waste.

Click this hyperlink while viewing on your computer to access additional FINDS: detail in the EDR Site Report.

ECHO:

Envid:	1004683786
Registry ID:	110005620523
DFR URL:	http://echo.epa.gov/detailed-facility-report?fid=110005620523
Name:	COASTLINE AUTO BODY
Address:	1761 SW 7TH AVE
City,State,Zip:	POMPANO BEACH, FL 33060

B22 **ALPINE ENGINEERED PRODUCTS** **LUST** **U004147414**
North **1761 SW 7TH AVE** **TANKS** **N/A**
1/8-1/4 **POMPANO BEACH, FL 33064** **DWM CONTAM**
0.133 mi.
703 ft. **Site 12 of 12 in cluster B**

Relative:
Higher

Actual:
4 ft.

LUST:

Name:	ALPINE ENGINEERED PRODUCTS
Address:	1761 SW 7TH AVE
City,State,Zip:	POMPANO BEACH, FL 33064
Region:	STATE
Facility Id:	9801104
Facility Status:	CLOSED
Facility Type:	C - Fuel user/Non-retail
Facility Phone:	Not reported
Facility Cleanup Rank:	Not reported
District:	Southeast District
Lat/Long (dms):	26 12 30.1309 / 80 7 54.8269000
Section:	Not reported
Township:	Not reported
Range:	Not reported
Feature:	Not reported
Method:	Not reported
Datum:	Not reported
Score:	Not reported

ALPINE ENGINEERED PRODUCTS (Continued) **U004147414**

Score Effective Date: Not reported
Score When Ranked: Not reported
Operator: Not reported
Name Update: Not reported
Address Update: Not reported

Discharge Cleanup Summary:
Discharge Date: 8/11/1998
PCT Discharge Combined: Not reported
Cleanup Required: R - CLEANUP REQUIRED
Discharge Cleanup Status: SRCR - SRCR COMPLETE
Disch Cleanup Status Date: 3/15/1999
Cleanup Work Status: COMPLETED
Information Source: D - DISCHARGE NOTIFICATION
Other Source Description: Not reported
Eligibility Indicator: I - INELIGIBLE
Site Manager: VANLANDIN_DS
Site Mgr End Date: 3/15/1999
Tank Office: PCLP6 - BROWARD CNTY ENVIRONMENTAL PROTECTION DEPT

Contaminated Media:
Discharge Date: 8/11/1998
Pct Discharge Combined With: Not reported
Cleanup Required: R - CLEANUP REQUIRED
Discharge Cleanup Status: SRCR - SRCR COMPLETE
Disch Cleanup Status Date: 3/15/1999
Cleanup Work Status: COMPLETED
Information Source: D - DISCHARGE NOTIFICATION
Other Source Description: Not reported
Elig Indicator: I - INELIGIBLE
Site Manager: VANLANDIN_DS
Site Mgr End Date: 3/15/1999
Tank Office: PCLP6 - BROWARD CNTY ENVIRONME
Contaminated Drinking Wells: 0
Contaminated Monitoring Well: Yes
Contaminated Soil: Yes
Contaminated Surface Water: No
Contaminated Ground Water: No
Pollutant: O - New/Lube Oil
Pollutant Other Description: ESTIMATED OIL FROM MACHINERY LEAKS
Gallons Discharged: 20

Task Information:
District: SED
Facility ID: 9801104
Facility Status: CLOSED
Facility Type: C - Fuel user/Non-retail -
County: BROWARD
County ID: 6
Cleanup Eligibility Status: I
Source Effective Date: 01-04-1999
Discharge Date: 08-11-1998
Cleanup Required: R - CLEANUP REQUIRED
Discharge Cleanup Status: SRCR - SRCR COMPLETE
Disch Cleanup Status Date: 03-15-1999
SRC Action Type: SRCR - SITE REHABILITATION COMPLETION REPORT
SRC Submit Date: 12-28-1998
SRC Review Date: 12-29-1998
SRC Completion Status: A - APPROVED

ALPINE ENGINEERED PRODUCTS (Continued) **U004147414**

SRC Issue Date:	03-15-1999
SRC Comment:	Not reported
Cleanup Work Status:	COMPLETED
Site Mgr:	VANLANDIN_DS
Site Mgr End Date:	03-15-1999
Tank Office:	PCLP6 - Broward County
SR Task ID:	Not reported
SR Cleanup Responsible:	Not reported
SR Funding Eligibility Type:	Not reported
SR Actual Cost:	Not reported
SR Completion Date:	Not reported
SR Payment Date:	Not reported
SR Oral Date:	Not reported
SR Written Date:	Not reported
SR Soil Removal:	Not reported
SR Free Product Removal:	Not reported
SR Soil Tonnage Removed:	Not reported
SR Soil Treatment:	Not reported
SR Other Treatment:	Not reported
SR Alternate Proc Received Date:	Not reported
SR Alternate Procedure Status:	Not reported
SR Alternate Procedure Status Date:	Not reported
SR Alternate Procedure Comments:	Not reported
SA Task ID:	66847
SA Cleanup Responsible:	Not reported
SA Funding Eligibility Type:	Not reported
SA Actual Cost:	Not reported
SA Completion Date:	Not reported
SA Payment Date:	Not reported
RAP Task ID:	Not reported
RAP Cleanup Responsible ID:	Not reported
RAP Funding Eligibility Type:	Not reported
RAP Actual Cost:	Not reported
RAP Completion Date:	Not reported
RAP Payment Date:	Not reported
RAP Last Order Approved:	Not reported
RA Task ID:	61596
RA Cleanup Responsible:	Not reported
RA Funding Eligibility Type:	Not reported
RA Years to Complete:	0
RA Actual Cost:	Not reported

Click here for Florida Oculus:

TANKS:

Name:	ALPINE ENGINEERED PRODUCTS
Address:	1761 SW 7TH AVE
City,State,Zip:	POMPANO BEACH, FL 33064
Facility ID:	9801104
Facility Phone:	Not reported
Facility Status:	CLOSED
Facility Type:	C
Type Description:	Fuel user/Non-retail
Dep Co:	P
Lat/Lon Deg Min Sec:	Not reported

ALPINE ENGINEERED PRODUCTS (Continued) **U004147414**

DWM CONTAM:

Name:	ALPINE ENGINEERED PRODUCTS
Address:	1761 SW 7TH AVE
City,State,Zip:	POMPANO BEACH, FL
Program Site Id:	9801104
Lat DD:	Not reported
Lat MM:	Not reported
Lat SS:	Not reported
Long DD:	Not reported
Long MM:	Not reported
Long SS:	Not reported
Office/ District:	SED
Program Area:	PETROLEUM
Priority Score:	Not reported
Datum:	Not reported
Method:	Not reported
Facility Status:	CLOSED-STCM
Facility Type:	Not reported
Score Effective Date:	Not reported
Score When Ranked:	Not reported
Rank:	Not reported
Operator:	Not reported
Phone:	Not reported
Name Changed:	Not reported
Addr Changed:	Not reported
Related Party ID:	Not reported
Primary RP Role:	Not reported
RP Begin Date:	Not reported
RP Name:	Not reported
RP Address1:	Not reported
RP Address2:	Not reported
RP City:	Not reported
RP State:	Not reported
RP Zip5:	Not reported
RP Zip4:	Not reported
Contact:	Not reported
RP Phone:	Not reported
RP Extension:	Not reported
Site Manager:	Not reported

E23 **RCC II, INC.** **UST** **U003111511**
West **800 CORPORATE DR** **Financial Assurance** **N/A**
1/8-1/4 **FORT LAUDERDALE, FL 33334** **BROWARD CO. HM**
0.135 mi.
714 ft. **Site 1 of 2 in cluster E**

Relative:
Higher

Actual:
5 ft.

Broward Co. UST:

Name:	RCC II, INC.
Address:	800 CORPORATE DR
City,State,Zip:	FORT LAUDERDALE, FL 33334
DEP Site Id:	069601525
Facility ID:	01814
Storage Tank ID:	01814-01
Tank Construction:	E. Fiberglass
Tank Size:	550
Install Date:	02/01/1985
Tank Status:	B. Removed From Site

RCC II, INC. (Continued) **U003111511**

Substance: G. Diesel; Emergency Generator
Tank Type: Underground

UST:
Facility ID: 9601525
Name: RADICE CORPORATE CENTER II INC
Address: 800 CORPORATE DR
City,State,Zip: FORT LAUDERDALE, FL 33334
Facility Phone: 9545929676
Facility Status: CLOSED
Facility Type: C
Type Description: Fuel user/Non-retail
Depco: P
Region: STATE
Positioning Method: AGPS
Latitude/Longitude: 26 12 34 / 80 8 34

UST:
Tank ID: 1
Tank Capacity: 500
Tank Location: UNDERGROUND
Tank Status: B-Removed from Site
Status Date: 11/14/2008
Install Date: 2/1/1985
Substance: G
Content Description: Emerg Generator Diesel
Vessel Indicator: TANK
DEP Contractor: P

Owner:
Owner ID: 61391
Owner Name: ACPRE RCC REALTY II LLC
Owner Address: 600 CORPORATE DR #105
Owner Address 2: C/O CUSHMAN & WAKEFIELD OF FL INC
Owner City,State,Zip: FORT LAUDERDALE, FL 33334
Owner Contact: BARBARA LISENA
Owner Phone: 9544938069

FL Financial Assurance 3:
Name: RADICE CORPORATE CENTER II INC
Address: 800 CORPORATE DR
City,State,Zip: FORT LAUDERDALE, FL 33334
Region: 3
Facility ID: 9601525
Facility Phone: 9545929676
Facility Status: CLOSED
Facility Type: C
Type Description: Fuel user/Non-retail
DEP CO: P
Finaincial Responsibility: INSURANCE
Insurance Company: COMMERCE & INDUSTRY
Effective Date: 01/01/2008
Expire Date: 01/01/2009
Owner ID: 61391
Onwer Name: ACPRE RCC REALTY II LLC

RCC II, INC. (Continued) **U003111511**

Owner Address: 600 CORPORATE DR #105
Owner Address2: C/O CUSHMAN & WAKEFIELD OF FL INC
Owner City,St,Zip: FORT LAUDERDALE, FL 33334
Contact: BARBARA LISENA
Resp Party Phone: 9544938069

BROWARD CO. HM:
Name: RCC II, INC.
Address: 800 CORPORATE DR
City,State,Zip: FORT LAUDERDALE, FL 33334
Region: BROWARD
Facility ID: 01814
Alt Location: Not reported
Facility Status: OPEN

E24 **ACPRE RCC REALTY LLC RADICE CORPORATE** **HAZ WASTE** **S130068399**
West **800 CORPORATE** **N/A**
1/8-1/4 **FORT LAUDERDALE, FL 33334**
0.135 mi.
714 ft. **Site 2 of 2 in cluster E**

Relative: **Higher**
Actual: **5 ft.**

HAZ WASTE:
Facility ID: 188499
Name: ACPRE RCC REALTY LLC RADICE CORPORATE
Address: 800 CORPORATE
City,State,Zip: FORT LAUDERDALE, FL 33334
County: BROWARD
Telephone: (954)938-9500
Email: Not reported
Status: I - INACTIVE - DOES NOT GENERATE WASTE
Generator Status: N - NOT A HAZARDOUS WASTE GENERATOR
EPA ID: Not reported
Other ID: Not reported
Old Facility ID: 630259
SIC: 6512 - FIN, INS & REAL EST - NONRESIDENTIAL BUILDING OPERATORS
Verified: V - VERIFICATION BY ON-SITE VISIT
Verified Date: 12/14/2010
Hazardous Waste LBS/YEAR: 0
Wastes: 0

---

25 **PETRIS PEST CONTROL** **TANKS** **U004147390**
WNW **1737 SW 9TH TERR** **N/A**
1/8-1/4 **POMPANO BEACH, FL 33069**
0.137 mi.
723 ft.

Relative: **Higher**
Actual: **8 ft.**

TANKS:
Name: PETRIS PEST CONTROL
Address: 1737 SW 9TH TERR
City,State,Zip: POMPANO BEACH, FL 33069
Facility ID: 9501696
Facility Phone: 9547814100
Facility Status: CLOSED
Facility Type: C
Type Description: Fuel user/Non-retail
Dep Co: P

PETRIS PEST CONTROL (Continued) **U004147390**

Lat/Lon Deg Min Sec: Not reported

D26 **SPEEDWAY #6488** **HAZ WASTE** **S130496542**
SSW **6201 DIXIE HWY N** **N/A**
1/8-1/4 **FORT LAUDERDALE, FL 33334**
0.143 mi.
753 ft. **Site 4 of 4 in cluster D**

Relative: **Higher**

Actual: **4 ft.**

HAZ WASTE:

Facility ID:	253229
Name:	SPEEDWAY #6488
Address:	6201 DIXIE HWY N
City,State,Zip:	FORT LAUDERDALE, FL 33334
County:	BROWARD
Telephone:	(407)403-2995
Email:	Not reported
Status:	A - ACTIVE - WASTE GENERATOR
Generator Status:	N - NOT A HAZARDOUS WASTE GENERATOR
EPA ID:	NA
Other ID:	03994
Old Facility ID:	Not reported
SIC:	5541 - RETAIL TRADE - GASOLINE SERVICE STATIONS
Verified:	V - VERIFICATION BY ON-SITE VISIT
Verified Date:	04/04/2024
Hazardous Waste LBS/YEAR:	0
Wastes:	2

F27 **JIFFY LUBE STORE #751** **RCRA-VSQG** **1004682701**
SW **901 E CYPRESS CREEK RD** **FINDS** **FL0001015361**
1/8-1/4 **FORT LAUDERDALE, FL 33334** **ECHO**
0.143 mi.
756 ft. **Site 1 of 6 in cluster F**

Relative: **Higher**

Actual: **4 ft.**

RCRA Listings:

Date Form Received by Agency:	19950131
Handler Name:	Jiffy Lube Store #751
Handler Address:	901 E Cypress Creek Rd
Handler City,State,Zip:	FORT LAUDERDALE, FL 33334-0000
EPA ID:	FL0001015361
Contact Name:	JOSE GONZALEZ
Contact Address:	1513 E FOWLER AVE
Contact City,State,Zip:	TAMPA, FL 33612-5415
Contact Telephone:	813-971-7744
Contact Fax:	Not reported
Contact Email:	Not reported
Contact Title:	REGIONAL REG
EPA Region:	04
Land Type:	Not reported
Federal Waste Generator Description:	Conditionally Exempt Small Quantity Generator
Non-Notifier:	Not reported
Biennial Report Cycle:	Not reported
Accessibility:	Not reported
Active Site Indicator:	Handler Activities
State District Owner:	Fl
State District:	SE
Mailing Address:	1513 E FOWLER AVE

JIFFY LUBE STORE #751 (Continued) **1004682701**

Mailing City,State,Zip:	TAMPA, FL 33612-5415
Owner Name:	Jose Gonzalez
Owner Type:	Private
Operator Name:	Not reported
Operator Type:	Not reported
Short-Term Generator Activity:	No
Importer Activity:	No
Mixed Waste Generator:	No
Transporter Activity:	No
Transfer Facility Activity:	No
Recycler Activity with Storage:	No
Small Quantity On-Site Burner Exemption:	No
Smelting Melting and Refining Furnace Exemption:	No
Underground Injection Control:	No
Off-Site Waste Receipt:	No
Universal Waste Indicator:	No
Universal Waste Destination Facility:	No
Federal Universal Waste:	No
Active Site State-Reg Handler:	---
Federal Facility Indicator:	Not reported
Hazardous Secondary Material Indicator:	N
Sub-Part K Indicator:	Not reported
2018 GPRA Permit Baseline:	Not on the Baseline
2018 GPRA Renewals Baseline:	Not on the Baseline
202 GPRA Corrective Action Baseline:	No
Subject to Corrective Action Universe:	No
Non-TSDFs Where RCRA CA has Been Imposed Universe:	No
Corrective Action Priority Ranking:	No NCAPS ranking
Environmental Control Indicator:	No
Institutional Control Indicator:	No
Human Exposure Controls Indicator:	N/A
Groundwater Controls Indicator:	N/A
Significant Non-Complier Universe:	No
Unaddressed Significant Non-Complier Universe:	No
Addressed Significant Non-Complier Universe:	No
Significant Non-Complier With a Compliance Schedule Universe:	No
Financial Assurance Required:	Not reported
Handler Date of Last Change:	20180223
Recognized Trader-Importer:	No
Recognized Trader-Exporter:	No
Importer of Spent Lead Acid Batteries:	No
Exporter of Spent Lead Acid Batteries:	No
Recycler Activity Without Storage:	No
Manifest Broker:	No
Sub-Part P Indicator:	No

Hazardous Waste Summary:

Waste Code:	D001
Waste Description:	Ignitable Waste
Waste Code:	D008
Waste Description:	Lead

Handler - Owner Operator:

Owner/Operator Indicator:	Owner

JIFFY LUBE STORE #751 (Continued) **1004682701**

Owner/Operator Name: JOSE GONZALEZ
Legal Status: Private
Date Became Current: 19961018
Date Ended Current: Not reported
Owner/Operator Address: 1513 E FOWLER AVE
Owner/Operator City,State,Zip: TAMPA, FL 33612-5415
Owner/Operator Telephone: Not reported
Owner/Operator Telephone Ext: Not reported
Owner/Operator Fax: Not reported
Owner/Operator Email: Not reported

Owner/Operator Indicator: Owner
Owner/Operator Name: GONZALEZ JOSE
Legal Status: Private
Date Became Current: 19961018
Date Ended Current: Not reported
Owner/Operator Address: 1513 E FOWLER AVE
Owner/Operator City,State,Zip: TAMPA, FL 33612-5415
Owner/Operator Telephone: Not reported
Owner/Operator Telephone Ext: Not reported
Owner/Operator Fax: Not reported
Owner/Operator Email: Not reported

Historic Generators:
Receive Date: 19950131
Handler Name: JIFFY LUBE STORE #751
Federal Waste Generator Description: Conditionally Exempt Small Quantity Generator
State District Owner: Fl
Large Quantity Handler of Universal Waste: No
Recognized Trader Importer: No
Recognized Trader Exporter: No
Spent Lead Acid Battery Importer: No
Spent Lead Acid Battery Exporter: No
Current Record: Yes
Non Storage Recycler Activity: Not reported
Electronic Manifest Broker: Not reported

List of NAICS Codes and Descriptions:
NAICS Codes: No NAICS Codes Found

Facility Has Received Notices of Violations:
Violations: No Violations Found

Evaluation Action Summary:
Evaluations: No Evaluations Found

FINDS:
Registry ID: 110008317730

Click Here for FRS Facility Detail Report:

Environmental Interest/Information System:
The Florida Integrated Environmental System Today (FIESTA) Data Maintenance (FDM) System maintains entity, environmental interest, and

JIFFY LUBE STORE #751 (Continued) **1004682701**

affiliation data.
The Resource Conservation and Recovery Act Information System (RCRAInfo) is EPA's comprehensive information system in support of the Resource Conservation and Recovery Act (RCRA) of 1976 and the Hazardous and Solid Waste Amendments (HSWA) of 1984. It tracks many types of information about generators, transporters, treaters, storers, and disposers of hazardous waste.

Click this hyperlink while viewing on your computer to access additional FINDS: detail in the EDR Site Report.

ECHO:

Envid:	1004682701
Registry ID:	110008317730
DFR URL:	http://echo.epa.gov/detailed-facility-report?fid=110008317730
Name:	JIFFY LUBE STORE #751
Address:	901 E CYPRESS CREEK RD
City,State,Zip:	FORT LAUDERDALE, FL 33334

F28 **JIFFY LUBE #751** **AST** **A100265897**
SW **901 E CYPRESS CREEK RD** **N/A**
1/8-1/4 **FORT LAUDERDALE, FL 33334**
0.143 mi.
756 ft. **Site 2 of 6 in cluster F**

Relative:
Higher

Actual:
4 ft.

AST:

Facility ID:	8943812
Name:	JIFFY LUBE #751
Address:	901 E CYPRESS CREEK RD
City,State,Zip:	FORT LAUDERDALE, FL 33334
Facility Phone:	9544928273
Facility Status:	CLOSED
Facility Type:	C
Type Description:	Fuel user/Non-retail
Depco:	P
Region:	STATE
Positioning Method:	AGPS
Latitude/Longitude:	26 2 43 / 80 9 18

Tank:

Tank ID:	7
Tank Capacity:	500
Tank Location:	ABOVEGROUND
Tank Status:	E-NonReg Construction
Status Date:	11/01/1987
Install Date:	11/1/1987
Substance:	L
Content Description:	Waste Oil
Vessel Indicator:	TANK
DEP Contractor:	P

Owner:

Owner ID:	11244
Owner Name:	JIFFY LUBE INTL INC
Owner Address:	PO BOX 4427
Owner Address 2:	ATTN: CONNIE DITTRICH
Owner City,State,Zip:	HOUSTON, TX 77210
Owner Contact:	CONNIE DITTRICH
Owner Phone:	7135466609

JIFFY LUBE #751 (Continued) **A100265897**

Tank ID: 8
Tank Capacity: 500
Tank Location: ABOVEGROUND
Tank Status: E-NonReg Construction
Status Date: 11/01/1987
Install Date: 11/1/1987
Substance: L
Content Description: Waste Oil
Vessel Indicator: TANK
DEP Contractor: P

Owner:
Owner ID: 11244
Owner Name: JIFFY LUBE INTL INC
Owner Address: PO BOX 4427
Owner Address 2: ATTN: CONNIE DITTRICH
Owner City,State,Zip: HOUSTON, TX 77210
Owner Contact: CONNIE DITTRICH
Owner Phone: 7135466609

Tank ID: 6
Tank Capacity: 500
Tank Location: ABOVEGROUND
Tank Status: E-NonReg Construction
Status Date: 11/01/1987
Install Date: 11/1/1987
Substance: O
Content Description: New/Lube Oil
Vessel Indicator: TANK
DEP Contractor: P

Owner:
Owner ID: 11244
Owner Name: JIFFY LUBE INTL INC
Owner Address: PO BOX 4427
Owner Address 2: ATTN: CONNIE DITTRICH
Owner City,State,Zip: HOUSTON, TX 77210
Owner Contact: CONNIE DITTRICH
Owner Phone: 7135466609

Tank ID: 5
Tank Capacity: 500
Tank Location: ABOVEGROUND
Tank Status: E-NonReg Construction
Status Date: 11/01/1987
Install Date: 11/1/1987
Substance: O
Content Description: New/Lube Oil
Vessel Indicator: TANK
DEP Contractor: P

Owner:
Owner ID: 11244
Owner Name: JIFFY LUBE INTL INC
Owner Address: PO BOX 4427
Owner Address 2: ATTN: CONNIE DITTRICH
Owner City,State,Zip: HOUSTON, TX 77210

JIFFY LUBE #751 (Continued) **A100265897**

Owner Contact: CONNIE DITTRICH
Owner Phone: 7135466609

Tank ID: 4
Tank Capacity: 500
Tank Location: ABOVEGROUND
Tank Status: E-NonReg Construction
Status Date: 11/01/1987
Install Date: 11/1/1987
Substance: O
Content Description: New/Lube Oil
Vessel Indicator: TANK
DEP Contractor: P

Owner:
Owner ID: 11244
Owner Name: JIFFY LUBE INTL INC
Owner Address: PO BOX 4427
Owner Address 2: ATTN: CONNIE DITTRICH
Owner City,State,Zip: HOUSTON, TX 77210
Owner Contact: CONNIE DITTRICH
Owner Phone: 7135466609

Tank ID: 3
Tank Capacity: 500
Tank Location: ABOVEGROUND
Tank Status: E-NonReg Construction
Status Date: 11/01/1987
Install Date: 11/1/1987
Substance: O
Content Description: New/Lube Oil
Vessel Indicator: TANK
DEP Contractor: P

Owner:
Owner ID: 11244
Owner Name: JIFFY LUBE INTL INC
Owner Address: PO BOX 4427
Owner Address 2: ATTN: CONNIE DITTRICH
Owner City,State,Zip: HOUSTON, TX 77210
Owner Contact: CONNIE DITTRICH
Owner Phone: 7135466609

Tank ID: 2
Tank Capacity: 500
Tank Location: ABOVEGROUND
Tank Status: E-NonReg Construction
Status Date: 11/01/1987
Install Date: 11/1/1987
Substance: L
Content Description: Waste Oil
Vessel Indicator: TANK
DEP Contractor: P

Owner:
Owner ID: 11244

JIFFY LUBE #751 (Continued) **A100265897**

Owner Name: JIFFY LUBE INTL INC
Owner Address: PO BOX 4427
Owner Address 2: ATTN: CONNIE DITTRICH
Owner City,State,Zip: HOUSTON, TX 77210
Owner Contact: CONNIE DITTRICH
Owner Phone: 7135466609

Tank ID: 1
Tank Capacity: 500
Tank Location: ABOVEGROUND
Tank Status: E-NonReg Construction
Status Date: 11/01/1987
Install Date: 11/1/1987
Substance: O
Content Description: New/Lube Oil
Vessel Indicator: TANK
DEP Contractor: P

Owner:
Owner ID: 11244
Owner Name: JIFFY LUBE INTL INC
Owner Address: PO BOX 4427
Owner Address 2: ATTN: CONNIE DITTRICH
Owner City,State,Zip: HOUSTON, TX 77210
Owner Contact: CONNIE DITTRICH
Owner Phone: 7135466609

Tank ID: 9
Tank Capacity: 225
Tank Location: ABOVEGROUND
Tank Status: E-NonReg Construction
Status Date: 11/01/1987
Install Date: 11/1/1987
Substance: Z
Content Description: Other Non Regulated
Vessel Indicator: TANK
DEP Contractor: P

Owner:
Owner ID: 11244
Owner Name: JIFFY LUBE INTL INC
Owner Address: PO BOX 4427
Owner Address 2: ATTN: CONNIE DITTRICH
Owner City,State,Zip: HOUSTON, TX 77210
Owner Contact: CONNIE DITTRICH
Owner Phone: 7135466609

F29 **JIFFY LUBE 0751** **HAZ WASTE** **S130159327**
SW **901 CYPRESS CREEK E** **N/A**
1/8-1/4 **FORT LAUDERDALE, FL 33334**
0.143 mi.
756 ft. **Site 3 of 6 in cluster F**

Relative: **Higher**
Actual: **4 ft.**

HAZ WASTE:

Facility ID:	5578
Name:	JIFFY LUBE 0751
Address:	901 CYPRESS CREEK E
City,State,Zip:	FORT LAUDERDALE, FL 33334
County:	BROWARD
Telephone:	(303)838-8118
Email:	Not reported
Status:	A - ACTIVE - WASTE GENERATOR
Generator Status:	3 - Very Small Quantity Generator
EPA ID:	FL0001015361
Other ID:	00211
Old Facility ID:	609505
SIC:	7549 - SERVICES - AUTOMOTIVE SERVICES, NEC
Verified:	V - VERIFICATION BY ON-SITE VISIT
Verified Date:	06/09/2023
Hazardous Waste LBS/YEAR:	12
Wastes:	7

G30 **POWERTRAIN REBUILDERS INC** **RCRA NonGen / NLR** **1000687571**
SW **897 1/2 E CYPRESS CREEK RD** **FINDS** **FLD984238394**
1/8-1/4 **FORT LAUDERDALE, FL 33334** **ECHO**
0.149 mi.
788 ft. **Site 1 of 6 in cluster G**

Relative: **Higher**
Actual: **4 ft.**

RCRA Listings:

Date Form Received by Agency:	20130410
Handler Name:	Powertrain Rebuilders Inc
Handler Address:	897 1/2 E Cypress Creek Rd
Handler City,State,Zip:	FORT LAUDERDALE, FL 33334-3511
EPA ID:	FLD984238394
Contact Name:	RICHARD BONGIORNO
Contact Address:	897 1/2 E CYPRESS CREEK RD
Contact City,State,Zip:	FORT LAUDERDALE, FL 33334-3511
Contact Telephone:	305-771-3400
Contact Fax:	Not reported
Contact Email:	Not reported
Contact Title:	MANAGER
EPA Region:	04
Land Type:	Private
Federal Waste Generator Description:	Not a generator, verified
Non-Notifier:	Not reported
Biennial Report Cycle:	Not reported
Accessibility:	Not reported
Active Site Indicator:	Not reported
State District Owner:	Fl
State District:	SE
Mailing Address:	897 1/2 E CYPRESS CREEK RD
Mailing City,State,Zip:	FORT LAUDERDALE, FL 33334-3511
Owner Name:	Richard Bongiorno
Owner Type:	Private
Operator Name:	Not reported
Operator Type:	Not reported
Short-Term Generator Activity:	No

POWERTRAIN REBUILDERS INC (Continued) **1000687571**

Importer Activity:	No
Mixed Waste Generator:	No
Transporter Activity:	No
Transfer Facility Activity:	No
Recycler Activity with Storage:	No
Small Quantity On-Site Burner Exemption:	No
Smelting Melting and Refining Furnace Exemption:	No
Underground Injection Control:	No
Off-Site Waste Receipt:	No
Universal Waste Indicator:	No
Universal Waste Destination Facility:	No
Federal Universal Waste:	No
Active Site State-Reg Handler:	---
Federal Facility Indicator:	Not reported
Hazardous Secondary Material Indicator:	N
Sub-Part K Indicator:	Not reported
2018 GPRA Permit Baseline:	Not on the Baseline
2018 GPRA Renewals Baseline:	Not on the Baseline
202 GPRA Corrective Action Baseline:	No
Subject to Corrective Action Universe:	No
Non-TSDFs Where RCRA CA has Been Imposed Universe:	No
Corrective Action Priority Ranking:	No NCAPS ranking
Environmental Control Indicator:	No
Institutional Control Indicator:	No
Human Exposure Controls Indicator:	N/A
Groundwater Controls Indicator:	N/A
Significant Non-Complier Universe:	No
Unaddressed Significant Non-Complier Universe:	No
Addressed Significant Non-Complier Universe:	No
Significant Non-Complier With a Compliance Schedule Universe:	No
Financial Assurance Required:	Not reported
Handler Date of Last Change:	20180106
Recognized Trader-Importer:	No
Recognized Trader-Exporter:	No
Importer of Spent Lead Acid Batteries:	No
Exporter of Spent Lead Acid Batteries:	No
Recycler Activity Without Storage:	No
Manifest Broker:	No
Sub-Part P Indicator:	No

Hazardous Waste Summary:

Waste Code:	D001
Waste Description:	Ignitable Waste

Handler - Owner Operator:

Owner/Operator Indicator:	Owner
Owner/Operator Name: RICHARD BONGIORNO	
Legal Status:	Private
Date Became Current:	19991025
Date Ended Current:	Not reported
Owner/Operator Address:	897 1/2 E CYPRESS CREEK RD
Owner/Operator City,State,Zip:	FORT LAUDERDALE, FL 33334-3511
Owner/Operator Telephone:	Not reported
Owner/Operator Telephone Ext:	Not reported
Owner/Operator Fax:	Not reported

POWERTRAIN REBUILDERS INC (Continued) **1000687571**

Owner/Operator Email: Not reported

Owner/Operator Indicator: Owner
Owner/Operator Name: RICHARD BONGIORNO
Legal Status: Private
Date Became Current: 19991025
Date Ended Current: Not reported
Owner/Operator Address: 897 1/2 E CYPRESS CREEK RD
Owner/Operator City,State,Zip: FORT LAUDERDALE, FL 33334-3511
Owner/Operator Telephone: Not reported
Owner/Operator Telephone Ext: Not reported
Owner/Operator Fax: Not reported
Owner/Operator Email: Not reported

Owner/Operator Indicator: Owner
Owner/Operator Name: BONGIORNO RICHARD
Legal Status: Private
Date Became Current: 19991025
Date Ended Current: Not reported
Owner/Operator Address: 897 1/2 E CYPRESS CREEK RD
Owner/Operator City,State,Zip: FORT LAUDERDALE, FL 33334-3511
Owner/Operator Telephone: Not reported
Owner/Operator Telephone Ext: Not reported
Owner/Operator Fax: Not reported
Owner/Operator Email: Not reported

Historic Generators:
Receive Date: 20130410
Handler Name: POWERTRAIN REBUILDERS INC
Federal Waste Generator Description: Not a generator, verified
State District Owner: Fl
Large Quantity Handler of Universal Waste: No
Recognized Trader Importer: No
Recognized Trader Exporter: No
Spent Lead Acid Battery Importer: No
Spent Lead Acid Battery Exporter: No
Current Record: Yes
Non Storage Recycler Activity: Not reported
Electronic Manifest Broker: Not reported

Receive Date: 19920422
Handler Name: POWERTRAIN REBUILDERS INC
Federal Waste Generator Description: Small Quantity Generator
State District Owner: Fl
Large Quantity Handler of Universal Waste: No
Recognized Trader Importer: No
Recognized Trader Exporter: No
Spent Lead Acid Battery Importer: No
Spent Lead Acid Battery Exporter: No
Current Record: No
Non Storage Recycler Activity: Not reported
Electronic Manifest Broker: Not reported

List of NAICS Codes and Descriptions:
NAICS Codes: No NAICS Codes Found

POWERTRAIN REBUILDERS INC (Continued) **1000687571**

Facility Has Received Notices of Violations:
Violations: No Violations Found

Evaluation Action Summary:
Evaluations: No Evaluations Found

FINDS:
Registry ID: 110007459534

Click Here for FRS Facility Detail Report:

Environmental Interest/Information System:
The Florida Integrated Environmental System Today (FIESTA) Data Maintenance (FDM) System maintains entity, environmental interest, and affiliation data.
The Resource Conservation and Recovery Act Information System (RCRAInfo) is EPA's comprehensive information system in support of the Resource Conservation and Recovery Act (RCRA) of 1976 and the Hazardous and Solid Waste Amendments (HSWA) of 1984. It tracks many types of information about generators, transporters, treaters, storers, and disposers of hazardous waste.

Click this hyperlink while viewing on your computer to access additional FINDS: detail in the EDR Site Report.

ECHO:

Envid:	1000687571
Registry ID:	110007459534
DFR URL:	http://echo.epa.gov/detailed-facility-report?fid=110007459534
Name:	POWERTRAIN REBUILDERS INC
Address:	897 1/2 E CYPRESS CREEK RD
City,State,Zip:	FORT LAUDERDALE, FL 33334

G31 **CYPRESS CREEK DRY CLEANERS** **CLEANUP SITES** **S120692733**
SW **897 E CYPRESS CREEK RD** **DWM CONTAM** **N/A**
1/8-1/4 **FT LAUDERDALE, FL 33334** **ERIC WASTE CLEANUP**
0.150 mi.
791 ft. **Site 2 of 6 in cluster G**

Relative:
Higher

Actual:
4 ft.

CLEANUP SITES:

Name:	CYPRESS CREEK DRY CLEANERS
Address:	897 E CYPRESS CREEK RD
City,State,Zip:	FT LAUDERDALE, FL 33334
DEP Cleanup Site Key:	79719471
Source Database Name:	Not reported
Source Database Id:	ERIC_4206
CPAC Program Area Id:	DC
CLLC Cleanup Category Key:	OTHCU
RSC2 Remediation Status Key:	ONHOLD
Data Load Date:	05/08/2024
OC3 Office Id:	SED
Physical Address Line 2:	Not reported
OIC Object Of Interest Id:	FACIL
PC2 Proximity Id:	ENTRA
Calc Coordinates Accuracy Level Id:	3
CMC2 Coordinate Method Id:	GPS with Wide-Area Augmentation Service Correction

CYPRESS CREEK DRY CLEANERS (Continued) **S120692733**

DC4 Datum Id:	North American Datum of 1983
VSC1 Verification Status:	REVIEWED
Collect Username:	ERIC_HAZARD_INIT_LOAD
Collect Date:	06/23/2016
Collect Affiliation:	Not reported
Map Source:	Not reported
Map Source Scale:	Not reported
Interpolation Scale:	Not reported
Verifier Username:	ERIC_HAZARD_INIT_LOAD
Verifier Affiliation:	Not reported
Verification Date:	06/23/2016
Verified Coordinate Method Id:	GPS with Wide-Area Augmentation Service Correction
Source Database Name Code:	ERIC
CMC2 Coordinate Method ID Code:	WGPS
DC4 Datum ID Code:	NAD83
Verified Coordinate Method ID Code:	WGPS
Comments:	Alternate ID: 069600178
Latitude/Longitude (deg/min/sec):	26 12 / 80 8

DWM CONTAM:

Name:	CYPRESS CREEK CLEANERS
Address:	897 E CYPRESS CREEK RD
City,State,Zip:	FT LAUDERDALE, FL
Program Site Id:	ERIC_4206
Lat DD:	26
Lat MM:	12
Lat SS:	13.4546
Long DD:	80
Long MM:	8
Long SS:	8.0727
Office/ District:	SED
Program Area:	DRYCLEANING
Priority Score:	Not reported
Datum:	NAD83
Method:	WGPS
Facility Status:	Closed-ERIC
Facility Type:	Not reported
Score Effective Date:	Not reported
Score When Ranked:	Not reported
Rank:	Not reported
Operator:	Not reported
Phone:	Not reported
Name Changed:	Not reported
Addr Changed:	Not reported
Related Party ID:	Not reported
Primary RP Role:	Not reported
RP Begin Date:	Not reported
RP Name:	Not reported
RP Address1:	Not reported
RP Address2:	Not reported
RP City:	Not reported
RP State:	Not reported
RP Zip5:	Not reported
RP Zip4:	Not reported
Contact:	Not reported
RP Phone:	Not reported
RP Extension:	Not reported

CYPRESS CREEK DRY CLEANERS (Continued) **S120692733**

Site Manager: Not reported

ERIC WASTE CLEANUP:

ERIC ID:	ERIC_4206
Name:	Cypress Creek Dry Cleaners
Address:	897 E CYPRESS CREEK RD
City,State,Zip:	FT LAUDERDALE, FL 33334
County:	BROWARD
Status:	ONHOLD
Source Facility Name:	CYPRESS CREEK CLEANERS
Source Facility ID:	9600178
Program:	Drycleaning Solvent Cleanup Program
Program Type:	DRYCLEANING
Program Status:	AWAITFUND
District:	SED - Southeast District
WMD:	SFWMD - South Florida Water Management District
ICR Indicator:	N
Discharge Date:	Not reported
Method ID:	WGPS
Object of Interest:	FACIL
Proximity to Object:	ENTRA
Lat DD:	26
Lat MM:	12
Lat SS:	Not reported
Long DD:	80
Long MM:	8
Long SS:	Not reported
X Coord:	785491.20987
Y Coord:	250399.62325
GIS ALB X:	785491.21215
GIS ALB Y:	250399.62859
Collector Username:	ERIC_HAZARD_INIT_LOAD
Collection Date:	06/23/2016
Map Source:	Not reported
Map Source Scale:	Not reported
Interpolation Scale:	Not reported
Coordinate Accuracy ID:	3
Site Manager:	Not reported
Site Phase Description:	Phase 1 - Initial Assessment
Offsite Contamination Key:	CONTAMUNKNOWN
DATUM ID:	NAD83
Documents:	https://prodenv.dep.state.fl.us/DepNexus/public/electronic-documents/ERIC_4206/gis-facility!search
Object ID:	13659

G32 **CYPRESS CREEK CLEANERS** **PRIORITYCLEANERS** **1000356498**
SW **897 E CYPRESS CREEK RD** **RCRA NonGen / NLR** **FLD066357377**
1/8-1/4 **FORT LAUDERDALE, FL 33334** **FINDS**
0.150 mi. **ECHO**
791 ft. **Site 3 of 6 in cluster G** **Broward Co. EDIEAR**

Relative: Higher
Actual: 4 ft.

PRIORITYCLEANERS:

Name:	CYPRESS CREEK CLEANERS
Address:	897 NE 62ND ST
City,State,Zip:	FT. LAUDERDALE, FL 33334
Rank:	319
Facility ID:	9600178
Score:	30

CYPRESS CREEK CLEANERS (Continued) **1000356498**

Notes: Not reported
ERIC ID: 4206

RCRA Listings:

Date Form Received by Agency:	20121011
Handler Name:	Cypress Creek Cleaners
Handler Address:	897 E Cypress Creek Rd
Handler City,State,Zip:	FORT LAUDERDALE, FL 33334-3511
EPA ID:	FLD066357377
Contact Name:	SOON HAPAK
Contact Address:	897 E CYPRESS CREEK RD
Contact City,State,Zip:	FORT LAUDERDALE, FL 33334-3511
Contact Telephone:	305-771-1053
Contact Fax:	Not reported
Contact Email:	Not reported
Contact Title:	OWNER
EPA Region:	04
Land Type:	Private
Federal Waste Generator Description:	Not a generator, verified
Non-Notifier:	Not reported
Biennial Report Cycle:	Not reported
Accessibility:	Not reported
Active Site Indicator:	Not reported
State District Owner:	Fl
State District:	SE
Mailing Address:	897 E CYPRESS CREEK RD
Mailing City,State,Zip:	FORT LAUDERDALE, FL 33334-3511
Owner Name:	Michael Tobin
Owner Type:	Private
Operator Name:	Michael Tobin
Operator Type:	Private
Short-Term Generator Activity:	No
Importer Activity:	No
Mixed Waste Generator:	No
Transporter Activity:	No
Transfer Facility Activity:	No
Recycler Activity with Storage:	No
Small Quantity On-Site Burner Exemption:	No
Smelting Melting and Refining Furnace Exemption:	No
Underground Injection Control:	No
Off-Site Waste Receipt:	No
Universal Waste Indicator:	No
Universal Waste Destination Facility:	No
Federal Universal Waste:	No
Active Site State-Reg Handler:	---
Federal Facility Indicator:	Not reported
Hazardous Secondary Material Indicator:	N
Sub-Part K Indicator:	Not reported
2018 GPRA Permit Baseline:	Not on the Baseline
2018 GPRA Renewals Baseline:	Not on the Baseline
202 GPRA Corrective Action Baseline:	No
Subject to Corrective Action Universe:	No
Non-TSDFs Where RCRA CA has Been Imposed Universe:	No
Corrective Action Priority Ranking:	No NCAPS ranking
Environmental Control Indicator:	No
Institutional Control Indicator:	No
Human Exposure Controls Indicator:	N/A

CYPRESS CREEK CLEANERS (Continued) **1000356498**

Groundwater Controls Indicator:	N/A
Significant Non-Complier Universe:	No
Unaddressed Significant Non-Complier Universe:	No
Addressed Significant Non-Complier Universe:	No
Significant Non-Complier With a Compliance Schedule Universe:	No
Financial Assurance Required:	Not reported
Handler Date of Last Change:	20180106
Recognized Trader-Importer:	No
Recognized Trader-Exporter:	No
Importer of Spent Lead Acid Batteries:	No
Exporter of Spent Lead Acid Batteries:	No
Recycler Activity Without Storage:	No
Manifest Broker:	No
Sub-Part P Indicator:	No

Handler - Owner Operator:

Owner/Operator Indicator:	Owner
Owner/Operator Name: SOON HAPAK	
Legal Status:	Private
Date Became Current:	19961018
Date Ended Current:	Not reported
Owner/Operator Address:	897 E CYPRESS CREEK RD
Owner/Operator City,State,Zip:	FORT LAUDERDALE, FL 33334-3511
Owner/Operator Telephone:	Not reported
Owner/Operator Telephone Ext:	Not reported
Owner/Operator Fax:	Not reported
Owner/Operator Email:	Not reported

Owner/Operator Indicator:	Owner
Owner/Operator Name: SOON HAPAK	
Legal Status:	Private
Date Became Current:	19961018
Date Ended Current:	Not reported
Owner/Operator Address:	897 E CYPRESS CREEK RD
Owner/Operator City,State,Zip:	FORT LAUDERDALE, FL 33334-3511
Owner/Operator Telephone:	Not reported
Owner/Operator Telephone Ext:	Not reported
Owner/Operator Fax:	Not reported
Owner/Operator Email:	Not reported

Owner/Operator Indicator:	Owner
Owner/Operator Name: MICHAEL TOBIN	
Legal Status:	Private
Date Became Current:	19961018
Date Ended Current:	19961019
Owner/Operator Address:	897 E CYPRESS CREEK RD
Owner/Operator City,State,Zip:	FORT LAUDERDALE, FL 33334-3511
Owner/Operator Telephone:	Not reported
Owner/Operator Telephone Ext:	Not reported
Owner/Operator Fax:	Not reported
Owner/Operator Email:	Not reported

Owner/Operator Indicator:	Owner
Owner/Operator Name: MICHAEL TOBIN	
Legal Status:	Private
Date Became Current:	19961018

CYPRESS CREEK CLEANERS (Continued) **1000356498**

Date Ended Current: 19961019
Owner/Operator Address: 897 E CYPRESS CREEK RD
Owner/Operator City,State,Zip: FORT LAUDERDALE, FL 33334-3511
Owner/Operator Telephone: Not reported
Owner/Operator Telephone Ext: Not reported
Owner/Operator Fax: Not reported
Owner/Operator Email: Not reported

Owner/Operator Indicator: Operator
Owner/Operator Name: MICHAEL TOBIN
Legal Status: Private
Date Became Current: 19961018
Date Ended Current: 19961019
Owner/Operator Address: 897 E CYPRESS CREEK RD
Owner/Operator City,State,Zip: FORT LAUDERDALE, FL 33334-3511
Owner/Operator Telephone: 305-771-1053
Owner/Operator Telephone Ext: Not reported
Owner/Operator Fax: Not reported
Owner/Operator Email: Not reported

Owner/Operator Indicator: Owner
Owner/Operator Name: HAPAK SOON
Legal Status: Private
Date Became Current: 19961018
Date Ended Current: Not reported
Owner/Operator Address: 897 E CYPRESS CREEK RD
Owner/Operator City,State,Zip: FORT LAUDERDALE, FL 33334-3511
Owner/Operator Telephone: Not reported
Owner/Operator Telephone Ext: Not reported
Owner/Operator Fax: Not reported
Owner/Operator Email: Not reported

Owner/Operator Indicator: Operator
Owner/Operator Name: MICHAEL TOBIN
Legal Status: Private
Date Became Current: 19961018
Date Ended Current: 19961019
Owner/Operator Address: 897 E CYPRESS CREEK RD
Owner/Operator City,State,Zip: FORT LAUDERDALE, FL 33334-3511
Owner/Operator Telephone: 305-771-1053
Owner/Operator Telephone Ext: Not reported
Owner/Operator Fax: Not reported
Owner/Operator Email: Not reported

Historic Generators:
Receive Date: 20121011
Handler Name: CYPRESS CREEK CLEANERS
Federal Waste Generator Description: Not a generator, verified
State District Owner: Fl
Large Quantity Handler of Universal Waste: No
Recognized Trader Importer: No
Recognized Trader Exporter: No
Spent Lead Acid Battery Importer: No
Spent Lead Acid Battery Exporter: No
Current Record: No
Non Storage Recycler Activity: Not reported
Electronic Manifest Broker: Not reported

CYPRESS CREEK CLEANERS (Continued) **1000356498**

Receive Date: 20121011
Handler Name: CYPRESS CREEK CLEANERS
Federal Waste Generator Description: Not a generator, verified
State District Owner: Fl
Large Quantity Handler of Universal Waste: No
Recognized Trader Importer: No
Recognized Trader Exporter: No
Spent Lead Acid Battery Importer: No
Spent Lead Acid Battery Exporter: No
Current Record: Yes
Non Storage Recycler Activity: Not reported
Electronic Manifest Broker: Not reported

Receive Date: 19901203
Handler Name: CYPRESS CREEK CLEANERS
Federal Waste Generator Description: Small Quantity Generator
State District Owner: Fl
Large Quantity Handler of Universal Waste: No
Recognized Trader Importer: No
Recognized Trader Exporter: No
Spent Lead Acid Battery Importer: No
Spent Lead Acid Battery Exporter: No
Current Record: No
Non Storage Recycler Activity: Not reported
Electronic Manifest Broker: Not reported

List of NAICS Codes and Descriptions:
NAICS Codes: No NAICS Codes Found

Facility Has Received Notices of Violations:
Violations: No Violations Found

Evaluation Action Summary:
Evaluations: No Evaluations Found

FINDS:
Registry ID: 110002534936

Click Here for FRS Facility Detail Report:

Environmental Interest/Information System:
The Florida Integrated Environmental System Today (FIESTA) Data Maintenance (FDM) System maintains entity, environmental interest, and affiliation data.
The Resource Conservation and Recovery Act Information System (RCRAInfo) is EPA's comprehensive information system in support of the Resource Conservation and Recovery Act (RCRA) of 1976 and the Hazardous and Solid Waste Amendments (HSWA) of 1984. It tracks many types of information about generators, transporters, treaters, storers, and disposers of hazardous waste.

Click this hyperlink while viewing on your computer to access additional FINDS: detail in the EDR Site Report.

ECHO:

CYPRESS CREEK CLEANERS (Continued) **1000356498**

Envid: 1000356498
Registry ID: 110002534936
DFR URL: http://echo.epa.gov/detailed-facility-report?fid=110002534936
Name: CYPRESS CREEK CLEANERS
Address: 897 E CYPRESS CREEK RD
City,State,Zip: FORT LAUDERDALE, FL 33334

Broward Co. EDIEAR:
Name: CYPRESS CREEK CLEANERS
Address: 897 NE 62ND ST
City,State,Zip: FORT LAUDERDALE, FL 33334
Facility ID: 3697
Facility Department: 069600178
Program Type: DRY-CLEAN
Facility Type: DRY CLEANER
Pollutant Type: CHLORINATED
Lead Agency: DEP

G33 **CYPRESS CREEK CLEANERS** **RCRA NonGen / NLR** **1001076272**
SW **821 E CYPRESS CREEK RD** **DRYCLEANERS** **FLR000011635**
1/8-1/4 **FORT LAUDERDALE, FL 33334** **DWM CONTAM**
0.150 mi. **Broward Co. EDIEAR**
792 ft. **Site 4 of 6 in cluster G** **RESP PARTY**
ERIC WASTE CLEANUP

Relative:
Higher

Actual:
4 ft.

RCRA Listings:
Date Form Received by Agency: 20101102
Handler Name: Cypress Creek Cleaners
Handler Address: E Cypress Creek Rd
Handler City,State,Zip: FORT LAUDERDALE, FL 33334-3511
EPA ID: FLR000011635
Contact Name: CHUN PAK
Contact Address: E CYPRESS CREEK RD
Contact City,State,Zip: FORT LAUDERDALE, FL 33334-3511
Contact Telephone: 305-492-5526
Contact Fax: Not reported
Contact Email: Not reported
Contact Title: OWNER
EPA Region: 04
Land Type: Private
Federal Waste Generator Description: Not a generator, verified
Non-Notifier: Not reported
Biennial Report Cycle: Not reported
Accessibility: Not reported
Active Site Indicator: Not reported
State District Owner: Fl
State District: SE
Mailing Address: E CYPRESS CREEK RD
Mailing City,State,Zip: FORT LAUDERDALE, FL 33334-3511
Owner Name: Chun Pak
Owner Type: Private
Operator Name: Not reported
Operator Type: Not reported
Short-Term Generator Activity: No
Importer Activity: No
Mixed Waste Generator: No
Transporter Activity: No

CYPRESS CREEK CLEANERS (Continued) **1001076272**

Transfer Facility Activity:	No
Recycler Activity with Storage:	No
Small Quantity On-Site Burner Exemption:	No
Smelting Melting and Refining Furnace Exemption:	No
Underground Injection Control:	No
Off-Site Waste Receipt:	No
Universal Waste Indicator:	No
Universal Waste Destination Facility:	No
Federal Universal Waste:	No
Active Site State-Reg Handler:	---
Federal Facility Indicator:	Not reported
Hazardous Secondary Material Indicator:	N
Sub-Part K Indicator:	Not reported
2018 GPRA Permit Baseline:	Not on the Baseline
2018 GPRA Renewals Baseline:	Not on the Baseline
202 GPRA Corrective Action Baseline:	No
Subject to Corrective Action Universe:	No
Non-TSDFs Where RCRA CA has Been Imposed Universe:	No
Corrective Action Priority Ranking:	No NCAPS ranking
Environmental Control Indicator:	No
Institutional Control Indicator:	No
Human Exposure Controls Indicator:	N/A
Groundwater Controls Indicator:	N/A
Significant Non-Complier Universe:	No
Unaddressed Significant Non-Complier Universe:	No
Addressed Significant Non-Complier Universe:	No
Significant Non-Complier With a Compliance Schedule Universe:	No
Financial Assurance Required:	Not reported
Handler Date of Last Change:	20110824
Recognized Trader-Importer:	No
Recognized Trader-Exporter:	No
Importer of Spent Lead Acid Batteries:	No
Exporter of Spent Lead Acid Batteries:	No
Recycler Activity Without Storage:	No
Manifest Broker:	No
Sub-Part P Indicator:	No

Hazardous Waste Summary:

Waste Code:	F002
Waste Description:	The Following Spent Halogenated Solvents: Tetrachloroethylene, Methylene Chloride, Trichloroethylene, 1,1,1-Trichloroethane, Chlorobenzene, 1,1,2-Trichloro-1,2,2-Trifluoroethane, Ortho-Dichlorobenzene, Trichlorofluoromethane, And 1,1,2, Trichloroethane; All Spent Solvent Mixtures/Blends Containing, Before Use, A Total Of Ten Percent Or More (By Volume) Of One Or More Of The Above Halogenated Solvents Or Those Solvents Listed In F001, F004, And F005; And Still Bottoms From The Recovery Of These Spent Solvents And Spent Solvent Mixtures.

Handler - Owner Operator:

Owner/Operator Indicator:	Owner
Owner/Operator Name: PAK CHUN	
Legal Status:	Private
Date Became Current:	19961018
Date Ended Current:	Not reported

CYPRESS CREEK CLEANERS (Continued) **1001076272**

Owner/Operator Address: 821 E CYPRESS CREEK RD
Owner/Operator City,State,Zip: FORT LAUDERDALE, FL 33334-3511
Owner/Operator Telephone: Not reported
Owner/Operator Telephone Ext: Not reported
Owner/Operator Fax: Not reported
Owner/Operator Email: Not reported

Owner/Operator Indicator: Owner
Owner/Operator Name: PAK CHUN
Legal Status: Private
Date Became Current: 19961018
Date Ended Current: Not reported
Owner/Operator Address: 821 E CYPRESS CREEK RD
Owner/Operator City,State,Zip: FORT LAUDERDALE, FL 33334-3511
Owner/Operator Telephone: Not reported
Owner/Operator Telephone Ext: Not reported
Owner/Operator Fax: Not reported
Owner/Operator Email: Not reported

Owner/Operator Indicator: Owner
Owner/Operator Name: CHUN PAK
Legal Status: Private
Date Became Current: 19961018
Date Ended Current: Not reported
Owner/Operator Address: 821 E CYPRESS CREEK RD
Owner/Operator City,State,Zip: FORT LAUDERDALE, FL 33334-3511
Owner/Operator Telephone: Not reported
Owner/Operator Telephone Ext: Not reported
Owner/Operator Fax: Not reported
Owner/Operator Email: Not reported

Owner/Operator Indicator: Owner
Owner/Operator Name: CHUN PAK
Legal Status: Private
Date Became Current: 19961018
Date Ended Current: Not reported
Owner/Operator Address: 821 E CYPRESS CREEK RD
Owner/Operator City,State,Zip: FORT LAUDERDALE, FL 33334-3511
Owner/Operator Telephone: Not reported
Owner/Operator Telephone Ext: Not reported
Owner/Operator Fax: Not reported
Owner/Operator Email: Not reported

Historic Generators:
Receive Date: 20101102
Handler Name: CYPRESS CREEK CLEANERS
Federal Waste Generator Description: Not a generator, verified
State District Owner: Fl
Large Quantity Handler of Universal Waste: No
Recognized Trader Importer: No
Recognized Trader Exporter: No
Spent Lead Acid Battery Importer: No
Spent Lead Acid Battery Exporter: No
Current Record: Yes
Non Storage Recycler Activity: Not reported
Electronic Manifest Broker: Not reported

CYPRESS CREEK CLEANERS (Continued) **1001076272**

Receive Date: 19960109
Handler Name: CYPRESS CREEK CLEANERS
Federal Waste Generator Description: Small Quantity Generator
State District Owner: Fl
Large Quantity Handler of Universal Waste: No
Recognized Trader Importer: No
Recognized Trader Exporter: No
Spent Lead Acid Battery Importer: No
Spent Lead Acid Battery Exporter: No
Current Record: No
Non Storage Recycler Activity: Not reported
Electronic Manifest Broker: Not reported

List of NAICS Codes and Descriptions:
NAICS Codes: No NAICS Codes Found

Facility Has Received Notices of Violations:
Violations: No Violations Found

Evaluation Action Summary:
Evaluations: No Evaluations Found

DRYCLEANERS:
Name: CYPRESS CREEK CLEANERS
Address: 821 NE 62ND ST
City,State,Zip: FORT LAUDERDALE, FL
Facility ID: 9600178
Facility Type: Not reported
Facility Status: In Service
Facility Phone: 9544925526
Owner ID: 42495
Owner Role: FACILITY OWNER
Owner Name: CYPRESS CREEK CLEANERS
Owner Contact: CHUN HA PAK
Owner Address: 821 NE 62ND ST
Owner Addr2: Not reported
Owner City,St,Zip: FORT LAUDERDALE, FL 33334
RP Phone: (954)492-5526
Start Date: Not reported
Tank ID: 158670
Vessel: DRUM
Gallons: Not reported
Substance: 2
Installation Date: 04/01/1992
Status Date: 06/01/1998

Name: CYPRESS CREEK CLEANERS
Address: 821 NE 62ND ST
City,State,Zip: FORT LAUDERDALE, FL
Facility ID: 9600178
Facility Type: Not reported
Facility Status: Removed from Site
Facility Phone: 9544925526
Owner ID: 42495

CYPRESS CREEK CLEANERS (Continued) **1001076272**

Owner Role:	FACILITY OWNER
Owner Name:	CYPRESS CREEK CLEANERS
Owner Contact:	CHUN HA PAK
Owner Address:	821 NE 62ND ST
Owner Addr2:	Not reported
Owner City,St,Zip:	FORT LAUDERDALE, FL 33334
RP Phone:	(954)492-5526
Start Date:	Not reported
Tank ID:	158670
Vessel:	DRUM
Gallons:	Not reported
Substance:	2
Installation Date:	04/01/1992
Status Date:	06/01/1998

DWM CONTAM:

Name:	CYPRESS CREEK CLEANERS
Address:	821 NE 62ND ST
City,State,Zip:	FORT LAUDERDALE, FL
Program Site Id:	ERIC_10154
Lat DD:	26
Lat MM:	12
Lat SS:	13.6968
Long DD:	80
Long MM:	8
Long SS:	8.1802
Office/ District:	SED
Program Area:	RESPONSPARTY
Priority Score:	Not reported
Datum:	HARN
Method:	DPHO
Facility Status:	Closed-ERIC
Facility Type:	Not reported
Score Effective Date:	Not reported
Score When Ranked:	Not reported
Rank:	Not reported
Operator:	Not reported
Phone:	Not reported
Name Changed:	Not reported
Addr Changed:	Not reported
Related Party ID:	Not reported
Primary RP Role:	Not reported
RP Begin Date:	Not reported
RP Name:	Not reported
RP Address1:	Not reported
RP Address2:	Not reported
RP City:	Not reported
RP State:	Not reported
RP Zip5:	Not reported
RP Zip4:	Not reported
Contact:	Not reported
RP Phone:	Not reported
RP Extension:	Not reported
Site Manager:	La Smith

Broward Co. EDIEAR:

CYPRESS CREEK CLEANERS (Continued) **1001076272**

Name:	CYPRESS CREEK DRY CLEANER
Address:	821 NE 62ND ST
City,State,Zip:	FORT LAUDERDALE, FL 33334
Facility ID:	3556
Facility Department:	069600178
Program Type:	DRY-CLEAN
Facility Type:	Not reported
Pollutant Type:	CHLORINATED
Lead Agency:	DEP

RESP PARTY:

Name:	CYPRESS CREEK CLEANERS
Address:	821 NE 62ND ST
City,State,Zip:	FORT LAUDERDALE, FL 33334
District:	Southeast District
Site Id:	75453
Project Id:	100108
Site Status:	CLOSED
Project Manager:	SMITH_LA
OGC Case Number:	Not reported
Initial Date Received:	09/24/1996
Contaminants:	Information sent to Tallahassee for eligibility determination.
Offsite Cont Impact:	Not reported
Priority Score:	Not reported
Datum:	HARN
Method ID:	ADDM
Feature:	Not reported
Object Of Interest:	CAP_RAP SITE
Proximity To Object:	APPRX
Collect Username:	STONE_H
Collect Affiliation:	DEPARTMENT OF ENVIRONMENTAL PROTECTION
Collect Program Id:	CL
Collect Date:	09/29/2005
Map Series Used:	1999 doqs
Map Source Scale:	1294
Interpolation Scale:	Not reported
Coordinate Accuracy Id:	4
Verify Method Id:	DPHO
Verifier Username:	STONE_H
Verifier Affiliation:	DEPARTMENT OF ENVIRONMENTAL PROTECTION
Verifying Program Id:	CL
Verification Date:	09/29/2005
Decode for District:	Southeast District
Decode for Datum:	High Accuracy Reference Network
Decode for Method:	Address Matching
Decode for Off Site COC:	Not reported
Decode for V_Method:	Digital Aerial Photography With Ground Control
Latitude/Longitude (deg/min/sec):	26 12 / 80 8
Source Facility Name:	Not reported
Source Facility ID:	Not reported
Program:	Not reported
Program Type:	Not reported
Program Status:	Not reported
WMD:	Not reported
ICR Indicator:	Not reported
Discharge Date:	Not reported
GIS ALBX:	Not reported

CYPRESS CREEK CLEANERS (Continued) **1001076272**

GIS ALBY: Not reported
Site Manager: Not reported
Site Phase Description: Not reported
Offsite Contamination Key: Not reported
Documents: Not reported
Objectid: Not reported

ERIC WASTE CLEANUP:
ERIC ID: ERIC_10154
Name: Cypress Creek Cleaners
Address: 821 NE 62ND ST
City,State,Zip: FORT LAUDERDALE, FL 33334
County: BROWARD
Status: CLOSED
Source Facility Name: Cypress Creek Cleaners
Source Facility ID: 35446
Program: Responsible Party Cleanup
Program Type: RESPONSPARTY
Program Status: COMPLETEWITHCOND
District: SED - Southeast District
WMD: SFWMD - South Florida Water Management District
ICR Indicator: N
Discharge Date: Not reported
Method ID: DPHO
Object of Interest: CAP_R
Proximity to Object: APPRX
Lat DD: 26
Lat MM: 12
Lat SS: Not reported
Long DD: 80
Long MM: 8
Long SS: Not reported
X Coord: 785487.89767
Y Coord: 250407.39465
GIS ALB X: 785487.9
GIS ALB Y: 250407.4
Collector Username: STONE_H
Collection Date: Not reported
Map Source: 1999 doqs
Map Source Scale: 1294
Interpolation Scale: Not reported
Coordinate Accuracy ID: 4
Site Manager: La Smith
Site Phase Description: Phase 1 - Initial Assessment
Offsite Contamination Key: CONTAMUNKNOWN
DATUM ID: HARN
Documents: https://prodenv.dep.state.fl.us/DepNexus/public/electronic-documents/ERIC_10154/gis-facility!search
Object ID: 3074

H34 **E COAST TREE CARE CORP** **BROWARD CO. NOV** **S108515479**
South **1390 E CYPRESS CREEK RD** **N/A**
1/8-1/4 **FORT LAUDERDALE, FL 33334**
0.151 mi.
799 ft. **Site 1 of 2 in cluster H**

Relative: **Higher**

Actual: **3 ft.**

BROWARD CO. NOV:

Name:	E COAST TREE CARE CORP
Address:	1390 E CYPRESS CREEK RD
City,State,Zip:	FORT LAUDERDALE, FL 33334
Notice of Violation:	12/22/2006
Facility Status:	Closed
Region:	BROWARD
Enforcement Number:	NOV07-0023
Code Section Number:	27-333(a)(2) Before 8/25/2009 Aquatic and Wetland Resources: Prohibitions
Completed Date:	11/29/2012
Closest Major Intersection:	Not reported

Name:	PC-JRS, LLP
Address:	1390 E CYPRESS CREEK RD
City,State,Zip:	FORT LAUDERDALE, FL 33334
Notice of Violation:	12/22/2006
Facility Status:	Closed
Region:	BROWARD
Enforcement Number:	NOV07-0023
Code Section Number:	27-333(a)(2) Before 8/25/2009 Aquatic and Wetland Resources: Prohibitions
Completed Date:	11/29/2012
Closest Major Intersection:	Not reported

Name:	E COAST TREE CARE CORP D/B/A NATIONAL TREE TRIMMING
Address:	1390 E CYPRESS CREEK RD
City,State,Zip:	FORT LAUDERDALE, FL 33334
Notice of Violation:	12/22/2006
Facility Status:	Closed
Region:	BROWARD
Enforcement Number:	NOV07-0023
Code Section Number:	27-333(a)(2) Effective 11/9/2004 Aquatic and Wetland Resources: Prohibitions
Completed Date:	11/29/2012
Closest Major Intersection:	Not reported

Name:	PC-JRS, LLP
Address:	1390 E CYPRESS CREEK RD
City,State,Zip:	FORT LAUDERDALE, FL 33334
Notice of Violation:	12/22/2006
Facility Status:	Closed
Region:	BROWARD
Enforcement Number:	NOV07-0023
Code Section Number:	27-333(a)(2) Effective 11/9/2004 Aquatic and Wetland Resources: Prohibitions
Completed Date:	11/29/2012
Closest Major Intersection:	Not reported

I35 **AUTO ALLIANCE USA BODY SHOP** **BROWARD CO. HM** **S113719434**
North **1720 SW 7TH AVE** **N/A**
1/8-1/4 **POMPANO BEACH, FL 33060**
0.157 mi.
828 ft. **Site 1 of 4 in cluster I**

Relative: **Higher**
Actual: **4 ft.**

BROWARD CO. HM:

Name:	AUTO ALLIANCE USA BODY SHOP
Address:	1720 SW 7TH AVE
City,State,Zip:	POMPANO BEACH, FL 33060
Region:	BROWARD
Facility ID:	13837
Alt Location:	Not reported
Facility Status:	OPEN

I36 **BERRY DISTRIBUTORS** **RCRA-VSQG** **1007569401**
North **1790 SW 7TH AVE** **FLR000109512**
1/8-1/4 **POMPANO BEACH, FL 33060**
0.159 mi.
841 ft. **Site 2 of 4 in cluster I**

Relative: **Higher**
Actual: **4 ft.**

RCRA Listings:

Date Form Received by Agency:	20040616
Handler Name:	Berry Distributors
Handler Address:	Sw 7th Ave
Handler City,State,Zip:	POMPANO BEACH, FL 33060-9026
EPA ID:	FLR000109512
Contact Name:	JOEL GORSKY
Contact Address:	SW 7TH AVE
Contact City,State,Zip:	POMPANO BEACH, FL 33060-9026
Contact Telephone:	999-999-9999
Contact Fax:	Not reported
Contact Email:	Not reported
Contact Title:	Not reported
EPA Region:	04
Land Type:	Private
Federal Waste Generator Description:	Conditionally Exempt Small Quantity Generator
Non-Notifier:	X
Biennial Report Cycle:	Not reported
Accessibility:	Not reported
Active Site Indicator:	Handler Activities
State District Owner:	Fl
State District:	SE
Mailing Address:	SW 7TH AVE
Mailing City,State,Zip:	POMPANO BEACH, FL 33060-9026
Owner Name:	Joel Gorsky
Owner Type:	Private
Operator Name:	Not reported
Operator Type:	Not reported
Short-Term Generator Activity:	No
Importer Activity:	No
Mixed Waste Generator:	No
Transporter Activity:	No
Transfer Facility Activity:	No
Recycler Activity with Storage:	No
Small Quantity On-Site Burner Exemption:	No
Smelting Melting and Refining Furnace Exemption:	No
Underground Injection Control:	No
Off-Site Waste Receipt:	No
Universal Waste Indicator:	No

BERRY DISTRIBUTORS (Continued) **1007569401**

Universal Waste Destination Facility:	No
Federal Universal Waste:	No
Active Site State-Reg Handler:	---
Federal Facility Indicator:	Not reported
Hazardous Secondary Material Indicator:	N
Sub-Part K Indicator:	Not reported
2018 GPRA Permit Baseline:	Not on the Baseline
2018 GPRA Renewals Baseline:	Not on the Baseline
202 GPRA Corrective Action Baseline:	No
Subject to Corrective Action Universe:	No
Non-TSDFs Where RCRA CA has Been Imposed Universe:	No
Corrective Action Priority Ranking:	No NCAPS ranking
Environmental Control Indicator:	No
Institutional Control Indicator:	No
Human Exposure Controls Indicator:	N/A
Groundwater Controls Indicator:	N/A
Significant Non-Complier Universe:	No
Unaddressed Significant Non-Complier Universe:	No
Addressed Significant Non-Complier Universe:	No
Significant Non-Complier With a Compliance Schedule Universe:	No
Financial Assurance Required:	Not reported
Handler Date of Last Change:	20141212
Recognized Trader-Importer:	No
Recognized Trader-Exporter:	No
Importer of Spent Lead Acid Batteries:	No
Exporter of Spent Lead Acid Batteries:	No
Recycler Activity Without Storage:	No
Manifest Broker:	No
Sub-Part P Indicator:	No

Hazardous Waste Summary:

Waste Code:	D001
Waste Description:	Ignitable Waste
Waste Code:	D002
Waste Description:	Corrosive Waste

Handler - Owner Operator:

Owner/Operator Indicator:	Owner
Owner/Operator Name: GORSKY JOEL	
Legal Status:	Private
Date Became Current:	20040617
Date Ended Current:	Not reported
Owner/Operator Address:	1790 SW 7TH AVE
Owner/Operator City,State,Zip:	POMPANO BEACH, FL 33060-9026
Owner/Operator Telephone:	Not reported
Owner/Operator Telephone Ext:	Not reported
Owner/Operator Fax:	Not reported
Owner/Operator Email:	Not reported
Owner/Operator Indicator:	Owner
Owner/Operator Name: JOEL GORSKY	
Legal Status:	Private
Date Became Current:	20040617
Date Ended Current:	Not reported

BERRY DISTRIBUTORS (Continued) **1007569401**

Owner/Operator Address: 1790 SW 7TH AVE
Owner/Operator City,State,Zip: POMPANO BEACH, FL 33060-9026
Owner/Operator Telephone: Not reported
Owner/Operator Telephone Ext: Not reported
Owner/Operator Fax: Not reported
Owner/Operator Email: Not reported

Historic Generators:
Receive Date: 20040616
Handler Name: BERRY DISTRIBUTORS
Federal Waste Generator Description: Conditionally Exempt Small Quantity Generator
State District Owner: Fl
Large Quantity Handler of Universal Waste: No
Recognized Trader Importer: No
Recognized Trader Exporter: No
Spent Lead Acid Battery Importer: No
Spent Lead Acid Battery Exporter: No
Current Record: Yes
Non Storage Recycler Activity: Not reported
Electronic Manifest Broker: Not reported

List of NAICS Codes and Descriptions:
NAICS Code: 323111
NAICS Description: COMMERCIAL GRAVURE PRINTING

NAICS Code: 323113
NAICS Description: COMMERCIAL SCREEN PRINTING

NAICS Code: 323114
NAICS Description: QUICK PRINTING

NAICS Code: 323115
NAICS Description: DIGITAL PRINTING

Has the Facility Received Notices of Violations:
Found Violation: No
Agency Which Determined Violation: Not reported
Violation Short Description: Not reported
Date Violation was Determined: Not reported
Actual Return to Compliance Date: Not reported
Return to Compliance Qualifier: Not reported
Violation Responsible Agency: Not reported
Scheduled Compliance Date: Not reported
Enforcement Identifier: Not reported
Date of Enforcement Action: Not reported
Enforcement Responsible Agency: Not reported
Enforcement Docket Number: Not reported
Enforcement Attorney: Not reported
Corrective Action Component: Not reported
Appeal Initiated Date: Not reported
Appeal Resolution Date: Not reported
Disposition Status Date: Not reported
Disposition Status: Not reported
Disposition Status Description: Not reported
Consent/Final Order Sequence Number:Not reported
Consent/Final Order Respondent Name: Not reported

BERRY DISTRIBUTORS (Continued) **1007569401**

Consent/Final Order Lead Agency: Not reported
Enforcement Type: Not reported
Enforcement Responsible Person: Not reported
Enforcement Responsible Sub-Organization: Not reported
SEP Sequence Number: Not reported
SEP Expenditure Amount: Not reported
SEP Scheduled Completion Date: Not reported
SEP Actual Date: Not reported
SEP Defaulted Date: Not reported
SEP Type: Not reported
SEP Type Description: Not reported
Proposed Amount: Not reported
Final Monetary Amount: Not reported
Paid Amount: Not reported
Final Count: Not reported
Final Amount: Not reported

Evaluation Action Summary:
Evaluation Date: 20040616
Evaluation Responsible Agency: State
Found Violation: No
Evaluation Type Description: COMPLIANCE EVALUATION INSPECTION
Evaluation Responsible Person Identifier: JDC
Evaluation Responsible Sub-Organization: SE
Actual Return to Compliance Date: Not reported
Scheduled Compliance Date: Not reported
Date of Request: Not reported
Date Response Received: Not reported
Request Agency: Not reported
Former Citation: Not reported

J37 **SOUTH FL WATER MGMT DIST S-37A** **UST** **U003340514**
East **6300 NE 14TH AVE** **N/A**
1/8-1/4 **FORT LAUDERDALE, FL 33309**
0.160 mi.
846 ft. **Site 1 of 3 in cluster J**

Relative: **Higher**
Actual: **3 ft.**

UST:
Facility ID: 8733146
Name: SOUTH FL WATER MGMT DIST S-37A
Address: 6300 NE 14TH AVE
City,State,Zip: FORT LAUDERDALE, FL 33309
Facility Phone: 9046868800
Facility Status: CLOSED
Facility Type: G
Type Description: State Government
Depco: P
Region: STATE
Positioning Method: Not reported
Latitude/Longitude: Not reported

UST:
Tank ID: 1
Tank Capacity: 110
Tank Location: UNDERGROUND
Tank Status: B-Removed from Site
Status Date: 06/01/1985

SOUTH FL WATER MGMT DIST S-37A (Continued) **U003340514**

Install Date: 7/1/1961
Substance: B
Content Description: Unleaded Gas
Vessel Indicator: TANK
DEP Contractor: P

Owner:
Owner ID: 20374
Owner Name: SOUTH FL WATER MGMT DIST
Owner Address: 3301 Gun Club Rd
Owner Address 2: Attn: Storage Tank Regis # 5432
Owner City,State,Zip: West Palm Beach, FL 33406
Owner Contact: STEPHEN BROWN
Owner Phone: 5616826022

F38 **EXECUTIVE CLEANERS AND TAILORS** **HAZ WASTE** **S130080017**
SW **900 62ND ST NE** **N/A**
1/8-1/4 **FORT LAUDERDALE, FL 33334**
0.170 mi.
897 ft. **Site 4 of 6 in cluster F**

Relative:
Higher

Actual:
4 ft.

HAZ WASTE:
Facility ID: 200159
Name: EXECUTIVE CLEANERS AND TAILORS
Address: 900 62ND ST NE
City,State,Zip: FORT LAUDERDALE, FL 33334
County: BROWARD
Telephone: (561)654-8443
Email: Not reported
Status: A - ACTIVE - WASTE GENERATOR
Generator Status: 3 - Very Small Quantity Generator
EPA ID: NA
Other ID: 03270
Old Facility ID: Not reported
SIC: 7216 - SERVICES - DRY CLEANING PLANTS, EXCEPT RUG
Verified: V - VERIFICATION BY ON-SITE VISIT
Verified Date: 07/11/2018
Hazardous Waste LBS/YEAR: 480
Wastes: 1

F39 **NU LOOK 1 HOUR CLEANERS** **PRIORITYCLEANERS** **S104520562**
SW **900 NE 62ND ST** **AIRS** **N/A**
1/8-1/4 **OAKLAND PARK, FL 33334** **CLEANUP SITES**
0.170 mi. **DRYCLEANERS**
897 ft. **Site 5 of 6 in cluster F** **DWM CONTAM**
Broward Co. EDIEAR

Relative:
Higher

BROWARD CO. HM
RESP PARTY

Actual:
4 ft.

ERIC WASTE CLEANUP

PRIORITYCLEANERS:
Name: NU-LOOK 1 HOUR CLEANERS #47
Address: 900 NE 62ND ST
City,State,Zip: OAKLAND PARK, FL 33334
Rank: 407

NU LOOK 1 HOUR CLEANERS (Continued) **S104520562**

Facility ID:	9501132
Score:	29
Notes:	Not reported
ERIC ID:	4116

AIRS:

Name:	EXECUTIVE CLEANERS II
Address:	900 NE 62ND ST
City,State,Zip:	OAKLAND PARK, FL 33334
Facility ID:	112278
Facility Status:	I
Office:	SEBR
Category:	POINT
Owner Name:	Karma Cleaning Inc
SIC Code:	Personal Services
Title V:	N
Contact Name:	Tanya Lasprilla
Contact Address:	900 Ne 62nd St
Contact Address 2:	Not reported
Contact City:	Oakland Park
Issue Date:	07/24/2015
Contact Zip Code:	33334
Contact Zip4:	Not reported
Contact Phone:	561-654-8442
Contact EMail:	Not reported
Permit Number:	0112278006AG
Expiration Date:	07/24/2020
UTM Zone:	17
UTM North:	2898.51
UTM East:	586.43
Latitude Direction:	26
Latitude Minute:	12
Latitude Second:	12.5172
Longitude Direction:	80
Longitude Minute:	8
Longitude Second:	5.5284
NAICS:	Drycleaning And Laundry Services (Except Coin-Operated)
Type:	Dry Cleaner
Primary Resp. Official:	Not reported
Primary Resp. Official Address 1:	Not reported
Primary Resp. Official Address2:	Not reported
Primary Resp. Official City:	Not reported
Primary Resp. Official State:	Not reported
Primary Resp. Official Zip5:	Not reported
Primary Resp. Official Phone:	Not reported
Primary Resp. Official Email:	Not reported
Owner/Auth. Representative Address1:	900 Ne 62nd St
Owner/Auth. Representative Address2:	Not reported
Owner/Auth. Representative City:	Oakland Park
Owner/Auth. Representative State:	FL
Owner/Auth. Representative Zip5:	33334
Owner/Auth. Representative Phone:	954-771-6058
Owner/Auth. Representative Email:	cleanersii@att.net

Name:	EXECUTIVE CLEANERS II
Address:	900 NE 62ND ST
City,State,Zip:	OAKLAND PARK, FL 33334

NU LOOK 1 HOUR CLEANERS (Continued) **S104520562**

Facility ID:	112278
Facility Status:	I
Office:	SEBR
Category:	POINT
Owner Name:	Karma Cleaning Inc
SIC Code:	Personal Services
Title V:	N
Contact Name:	Tanya Lasprilla
Contact Address:	900 Ne 62nd St
Contact Address 2:	Not reported
Contact City:	Oakland Park
Issue Date:	07/24/2015
Contact Zip Code:	33334
Contact Zip4:	Not reported
Contact Phone:	561-654-8442
Contact EMail:	Not reported
Permit Number:	0112278006AG
Expiration Date:	07/24/2020
UTM Zone:	17
UTM North:	2898.51
UTM East:	586.43
Latitude Direction:	26
Latitude Minute:	12
Latitude Second:	12.5172
Longitude Direction:	80
Longitude Minute:	8
Longitude Second:	5.5284
NAICS:	Drycleaning And Laundry Services (Except Coin-Operated)
Type:	Dry Cleaner
Primary Resp. Official:	Not reported
Primary Resp. Official Address 1:	Not reported
Primary Resp. Official Address2:	Not reported
Primary Resp. Official City:	Not reported
Primary Resp. Official State:	Not reported
Primary Resp. Official Zip5:	Not reported
Primary Resp. Official Phone:	Not reported
Primary Resp. Official Email:	Not reported
Owner/Auth. Representative Address1:	900 Ne 62nd St
Owner/Auth. Representative Address2:	Not reported
Owner/Auth. Representative City:	Oakland Park
Owner/Auth. Representative State:	FL
Owner/Auth. Representative Zip5:	33334
Owner/Auth. Representative Phone:	954-771-6058
Owner/Auth. Representative Email:	cleanersii@att.net

Name:	EXECUTIVE CLEANERS II
Address:	900 NE 62ND ST
City,State,Zip:	OAKLAND PARK, FL 33334
Facility ID:	112278
Facility Status:	I
Office:	SEBR
Category:	POINT
Owner Name:	Karma Cleaning Inc
SIC Code:	Personal Services
Title V:	N
Contact Name:	Tanya Lasprilla
Contact Address:	900 Ne 62nd St

NU LOOK 1 HOUR CLEANERS (Continued) **S104520562**

Contact Address 2:	Not reported
Contact City:	Oakland Park
Issue Date:	07/24/2015
Contact Zip Code:	33334
Contact Zip4:	Not reported
Contact Phone:	561-654-8442
Contact EMail:	Not reported
Permit Number:	0112278006AG
Expiration Date:	07/24/2020
UTM Zone:	17
UTM North:	2898.51
UTM East:	586.43
Latitude Direction:	26
Latitude Minute:	12
Latitude Second:	12.5172
Longitude Direction:	80
Longitude Minute:	8
Longitude Second:	5.5284
NAICS:	Drycleaning And Laundry Services (Except Coin-Operated)
Type:	Dry Cleaner
Primary Resp. Official:	Not reported
Primary Resp. Official Address 1:	Not reported
Primary Resp. Official Address2:	Not reported
Primary Resp. Official City:	Not reported
Primary Resp. Official State:	Not reported
Primary Resp. Official Zip5:	Not reported
Primary Resp. Official Phone:	Not reported
Primary Resp. Official Email:	Not reported
Owner/Auth. Representative Address1:	900 Ne 62nd St
Owner/Auth. Representative Address2:	Not reported
Owner/Auth. Representative City:	Oakland Park
Owner/Auth. Representative State:	FL
Owner/Auth. Representative Zip5:	33334
Owner/Auth. Representative Phone:	954-771-6058
Owner/Auth. Representative Email:	cleanersii@att.net

CLEANUP SITES:

Name:	NU - LOOK 1 HOUR CLEANERS #47
Address:	900 NE 62ND ST
City,State,Zip:	OAKLAND PARK, FL 33334
DEP Cleanup Site Key:	79720114
Source Database Name:	Not reported
Source Database Id:	ERIC_4116
CPAC Program Area Id:	DC
CLLC Cleanup Category Key:	OTHCU
RSC2 Remediation Status Key:	ONHOLD
Data Load Date:	05/08/2024
OC3 Office Id:	SED
Physical Address Line 2:	Not reported
OIC Object Of Interest Id:	FACIL
PC2 Proximity Id:	ENTRA
Calc Coordinates Accuracy Level Id:	3
CMC2 Coordinate Method Id:	GPS with Wide-Area Augmentation Service Correction
DC4 Datum Id:	North American Datum of 1983
VSC1 Verification Status:	REVIEWED
Collect Username:	ERIC_HAZARD_INIT_LOAD

NU LOOK 1 HOUR CLEANERS (Continued) **S104520562**

Collect Date:	06/23/2016
Collect Affiliation:	Not reported
Map Source:	Not reported
Map Source Scale:	Not reported
Interpolation Scale:	Not reported
Verifier Username:	ERIC_HAZARD_INIT_LOAD
Verifier Affiliation:	Not reported
Verification Date:	06/23/2016
Verified Coordinate Method Id:	GPS with Wide-Area Augmentation Service Correction
Source Database Name Code:	ERIC
CMC2 Coordinate Method ID Code:	WGPS
DC4 Datum ID Code:	NAD83
Verified Coordinate Method ID Code:	WGPS
Comments:	Alternate ID: 069501132
Latitude/Longitude (deg/min/sec):	26 12 / 80 8

DRYCLEANERS:

Name:	EXECUTIVE CLEANERS
Address:	900 NE 62ND ST
City,State,Zip:	OAKLAND PARK, FL
Facility ID:	9501132
Facility Type:	Not reported
Facility Status:	Removed from Site
Facility Phone:	3057716055
Owner ID:	60657
Owner Role:	ACCOUNT OWNER
Owner Name:	KARMA CLEANING INC
Owner Contact:	Not reported
Owner Address:	900 NE 62ND ST
Owner Addr2:	Not reported
Owner City,St,Zip:	OAKLAND PARK, FL 33334
RP Phone:	(954)771-6058
Start Date:	Not reported
Tank ID:	155099
Vessel:	DRUM
Gallons:	Not reported
Substance:	2
Installation Date:	Not reported
Status Date:	03/31/2022

Name:	EXECUTIVE CLEANERS
Address:	900 NE 62ND ST
City,State,Zip:	OAKLAND PARK, FL
Facility ID:	9501132
Facility Type:	Not reported
Facility Status:	In Service
Facility Phone:	3057716055
Owner ID:	60657
Owner Role:	ACCOUNT OWNER
Owner Name:	KARMA CLEANING INC
Owner Contact:	Not reported
Owner Address:	900 NE 62ND ST
Owner Addr2:	Not reported
Owner City,St,Zip:	OAKLAND PARK, FL 33334
RP Phone:	(954)771-6058
Start Date:	Not reported
Tank ID:	155099

NU LOOK 1 HOUR CLEANERS (Continued) **S104520562**

Vessel:	DRUM
Gallons:	Not reported
Substance:	2
Installation Date:	Not reported
Status Date:	03/31/2022

DWM CONTAM:

Name:	EXECUTIVE CLEANERS
Address:	900 NE 62ND ST
City,State,Zip:	OAKLAND PARK, FL
Program Site Id:	ERIC_4116
Lat DD:	26
Lat MM:	12
Lat SS:	11.3164
Long DD:	80
Long MM:	8
Long SS:	5.978
Office/ District:	SED
Program Area:	DRYCLEANING
Priority Score:	Not reported
Datum:	NAD83
Method:	WGPS
Facility Status:	Closed-ERIC
Facility Type:	Not reported
Score Effective Date:	Not reported
Score When Ranked:	Not reported
Rank:	Not reported
Operator:	Not reported
Phone:	Not reported
Name Changed:	Not reported
Addr Changed:	Not reported
Related Party ID:	Not reported
Primary RP Role:	Not reported
RP Begin Date:	Not reported
RP Name:	Not reported
RP Address1:	Not reported
RP Address2:	Not reported
RP City:	Not reported
RP State:	Not reported
RP Zip5:	Not reported
RP Zip4:	Not reported
Contact:	Not reported
RP Phone:	Not reported
RP Extension:	Not reported
Site Manager:	Not reported

Name:	NU LOOK 1 HOUR CLEANERS
Address:	900 NE 62ND ST
City,State,Zip:	OAKLAND PARK, FL
Program Site Id:	ERIC_10164
Lat DD:	26
Lat MM:	12
Lat SS:	11.1525
Long DD:	80
Long MM:	8
Long SS:	5.417
Office/ District:	SED

NU LOOK 1 HOUR CLEANERS (Continued) **S104520562**

Program Area:	RESPONSPARTY
Priority Score:	Not reported
Datum:	HARN
Method:	DPHO
Facility Status:	Closed-ERIC
Facility Type:	Not reported
Score Effective Date:	Not reported
Score When Ranked:	Not reported
Rank:	Not reported
Operator:	Not reported
Phone:	Not reported
Name Changed:	Not reported
Addr Changed:	Not reported
Related Party ID:	Not reported
Primary RP Role:	Not reported
RP Begin Date:	Not reported
RP Name:	Not reported
RP Address1:	Not reported
RP Address2:	Not reported
RP City:	Not reported
RP State:	Not reported
RP Zip5:	Not reported
RP Zip4:	Not reported
Contact:	Not reported
RP Phone:	Not reported
RP Extension:	Not reported
Site Manager:	La Smith

Broward Co. EDIEAR:

Name:	NU-LOOK ONE HOUR CLEANERS
Address:	900 NE 62ND ST
City,State,Zip:	OAKLAND PARK, FL 33334
Facility ID:	3530
Facility Department:	069501132
Program Type:	DRY-CLEAN
Facility Type:	DRY CLEANER
Pollutant Type:	CHLORINATED
Lead Agency:	DEP

BROWARD CO. HM:

Name:	FABRICCARE PROS LLC
Address:	900 NE 62ND ST
City,State,Zip:	OAKLAND PARK, FL 33334
Region:	BROWARD
Facility ID:	03270
Alt Location:	Not reported
Facility Status:	OPEN

RESP PARTY:

Name:	NU LOOK 1 HOUR CLEANERS
Address:	900 NE 62ND ST
City,State,Zip:	OAKLAND PARK, FL 33334
District:	Southeast District
Site Id:	82956
Project Id:	104248
Site Status:	CLOSED

NU LOOK 1 HOUR CLEANERS (Continued) **S104520562**

Project Manager:	SMITH_LA
OGC Case Number:	Not reported
Initial Date Received:	01/27/1997
Contaminants:	Response forwarded to Tallahassee for eligibility determination
Offsite Cont Impact:	Not reported
Priority Score:	Not reported
Datum:	HARN
Method ID:	UNVR
Feature:	Not reported
Object Of Interest:	CAP_RAP SITE
Proximity To Object:	APPRX
Collect Username:	STONE_H
Collect Affiliation:	DEPARTMENT OF ENVIRONMENTAL PROTECTION
Collect Program Id:	CL
Collect Date:	08/03/2005
Map Series Used:	1999 doqs
Map Source Scale:	2170
Interpolation Scale:	Not reported
Coordinate Accuracy Id:	4
Verify Method Id:	DPHO
Verifier Username:	STONE_H
Verifier Affiliation:	DEPARTMENT OF ENVIRONMENTAL PROTECTION
Verifying Program Id:	CL
Verification Date:	08/03/2005
Decode for District:	Southeast District
Decode for Datum:	High Accuracy Reference Network
Decode for Method:	Unverified
Decode for Off Site COC:	Not reported
Decode for V_Method:	Digital Aerial Photography With Ground Control
Latitude/Longitude (deg/min/sec):	26 12 / 80 8
Source Facility Name:	Not reported
Source Facility ID:	Not reported
Program:	Not reported
Program Type:	Not reported
Program Status:	Not reported
WMD:	Not reported
ICR Indicator:	Not reported
Discharge Date:	Not reported
GIS ALBX:	Not reported
GIS ALBY:	Not reported
Site Manager:	Not reported
Site Phase Description:	Not reported
Offsite Contamination Key:	Not reported
Documents: Not reported	
Objectid:	Not reported

ERIC WASTE CLEANUP:

ERIC ID:	ERIC_4116
Name:	Nu - Look 1 Hour Cleaners #47
Address:	900 NE 62ND ST
City,State,Zip:	OAKLAND PARK, FL 33334
County:	BROWARD
Status:	ONHOLD
Source Facility Name:	EXECUTIVE CLEANERS
Source Facility ID:	9501132
Program:	Drycleaning Solvent Cleanup Program
Program Type:	DRYCLEANING

NU LOOK 1 HOUR CLEANERS (Continued) **S104520562**

Program Status:	AWAITFUND
District:	SED - Southeast District
WMD:	SFWMD - South Florida Water Management District
ICR Indicator:	N
Discharge Date:	Not reported
Method ID:	WGPS
Object of Interest:	FACIL
Proximity to Object:	ENTRA
Lat DD:	26
Lat MM:	12
Lat SS:	Not reported
Long DD:	80
Long MM:	8
Long SS:	Not reported
X Coord:	785551.29947
Y Coord:	250335.55605
GIS ALB X:	785551.30176
GIS ALB Y:	250335.56139
Collector Username:	ERIC_HAZARD_INIT_LOAD
Collection Date:	06/23/2016
Map Source:	Not reported
Map Source Scale:	Not reported
Interpolation Scale:	Not reported
Coordinate Accuracy ID:	3
Site Manager:	Not reported
Site Phase Description:	Phase 1 - Initial Assessment
Offsite Contamination Key:	CONTAMUNKNOWN
DATUM ID:	NAD83
Documents:	https://prodenv.dep.state.fl.us/DepNexus/public/electronic-documents/ERIC_4116/gis-facility!search
Object ID:	13567

ERIC ID:	ERIC_10164
Name:	Nu Look 1 Hour Cleaners
Address:	900 NE 62ND ST
City,State,Zip:	OAKLAND PARK, FL 33334
County:	BROWARD
Status:	CLOSED
Source Facility Name:	NU LOOK 1 HOUR CLEANERS
Source Facility ID:	137200
Program:	Responsible Party Cleanup
Program Type:	RESPONSPARTY
Program Status:	COMPLETE
District:	SED - Southeast District
WMD:	SFWMD - South Florida Water Management District
ICR Indicator:	N
Discharge Date:	Not reported
Method ID:	DPHO
Object of Interest:	CAP_R
Proximity to Object:	APPRX
Lat DD:	26
Lat MM:	12
Lat SS:	Not reported
Long DD:	80
Long MM:	8
Long SS:	Not reported
X Coord:	785567.33767
Y Coord:	250331.19465

NU LOOK 1 HOUR CLEANERS (Continued) **S104520562**

GIS ALB X:	785567.34
GIS ALB Y:	250331.2
Collector Username:	STONE_H
Collection Date:	Not reported
Map Source:	1999 doqs
Map Source Scale:	2170
Interpolation Scale:	Not reported
Coordinate Accuracy ID:	4
Site Manager:	La Smith
Site Phase Description:	Phase 1 - Initial Assessment
Offsite Contamination Key:	CONTAMUNKNOWN
DATUM ID:	HARN
Documents:	https://prodenv.dep.state.fl.us/DepNexus/public/electronic-documents/ERIC_10164/gis-facility!search
Object ID:	3084

F40 **NU LOOK 1 HOUR CLEANERS** **HAZ WASTE** **S130157139**
SW **900 62 ST NE 47** **N/A**
1/8-1/4 **FORT LAUDERDALE, FL 33334**
0.170 mi.
897 ft. **Site 6 of 6 in cluster F**

Relative: **Higher**

Actual: **4 ft.**

HAZ WASTE:

Facility ID:	5351
Name:	NU LOOK 1 HOUR CLEANERS
Address:	900 62 ST NE 47
City,State,Zip:	FORT LAUDERDALE, FL 33334
County:	BROWARD
Telephone:	(954)771-6055
Email:	Not reported
Status:	O - OUT OF BUSINESS
Generator Status:	N - NOT A HAZARDOUS WASTE GENERATOR
EPA ID:	NA
Other ID:	03270
Old Facility ID:	609172
SIC:	7216 - SERVICES - DRY CLEANING PLANTS, EXCEPT RUG
Verified:	V - VERIFICATION BY ON-SITE VISIT
Verified Date:	11/23/2011
Hazardous Waste LBS/YEAR:	0
Wastes:	0

H41 **ATLANTIC COAST DRILLING INC.** **BROWARD CO. NOV** **S109842145**
South **6131 NE 14TH AVE** **N/A**
1/8-1/4 **FORT LAUDERDALE, FL 33304**
0.172 mi.
910 ft. **Site 2 of 2 in cluster H**

Relative: **Higher**

Actual: **3 ft.**

BROWARD CO. NOV:

Name:	ATLANTIC COAST DRILLING INC.
Address:	6131 NE 14TH AVE
City,State,Zip:	FORT LAUDERDALE, FL 33304
Notice of Violation:	12/23/2008
Facility Status:	Closed
Region:	BROWARD
Enforcement Number:	NOV09-0006
Code Section Number:	27-193(b)(4)a. Surface Water Management: Use of Storm Sewers and Sanitary Sewers
Completed Date:	07/14/2009

ATLANTIC COAST DRILLING INC. (Continued) **S109842145**

Closest Major Intersection: Not reported

Name: ATLANTIC COAST DRILLING INC.
Address: 6131 NE 14TH AVE
City,State,Zip: FORT LAUDERDALE, FL 33304
Notice of Violation: 12/23/2008
Facility Status: Closed
Region: BROWARD
Enforcement Number: NOV09-0006
Code Section Number: 27-193(a) Water Resource Management: Prohibitions
Completed Date: 07/14/2009
Closest Major Intersection: Not reported

Name: PC-JRS, LLP
Address: 6131 NE 14TH AVE
City,State,Zip: FORT LAUDERDALE, FL 33304
Notice of Violation: 12/23/2008
Facility Status: Closed
Region: BROWARD
Enforcement Number: NOV09-0006
Code Section Number: 27-193(a) Water Resource Management: Prohibitions
Completed Date: 07/14/2009
Closest Major Intersection: Not reported

Name: PC-JRS, LLP
Address: 6131 NE 14TH AVE
City,State,Zip: FORT LAUDERDALE, FL 33304
Notice of Violation: 12/23/2008
Facility Status: Closed
Region: BROWARD
Enforcement Number: NOV09-0006
Code Section Number: 27-193(b)(4)a. Surface Water Management: Use of Storm Sewers and Sanitary Sewers
Completed Date: 07/14/2009
Closest Major Intersection: Not reported

Name: PINE CREST STOR-ALL, LLC
Address: 6131 NE 14TH AVE
City,State,Zip: FORT LAUDERDALE, FL 33304
Notice of Violation: 12/23/2008
Facility Status: Closed
Region: BROWARD
Enforcement Number: NOV09-0006
Code Section Number: 27-193(a) Water Resource Management: Prohibitions
Completed Date: 07/14/2009
Closest Major Intersection: Not reported

Name: PINE CREST STOR-ALL, LLC
Address: 6131 NE 14TH AVE
City,State,Zip: FORT LAUDERDALE, FL 33304
Notice of Violation: 12/23/2008
Facility Status: Closed
Region: BROWARD
Enforcement Number: NOV09-0006
Code Section Number: 27-193(b)(4)a. Surface Water Management: Use of Storm Sewers and Sanitary Sewers
Completed Date: 07/14/2009
Closest Major Intersection: Not reported

ATLANTIC COAST DRILLING INC. (Continued) **S109842145**

Name: ATLANTIC COAST DRILLING INC.
Address: 6131 NE 14TH AVE
City,State,Zip: FORT LAUDERDALE, FL 33304
Notice of Violation: 12/23/2008
Facility Status: Closed
Region: BROWARD
Enforcement Number: NOV09-0006
Code Section Number: 27-193(a) Water Resource Management: Prohibitions
Completed Date: 07/14/2009
Closest Major Intersection: Not reported

Name: ATLANTIC COAST DRILLING INC.
Address: 6131 NE 14TH AVE
City,State,Zip: FORT LAUDERDALE, FL 33304
Notice of Violation: 12/23/2008
Facility Status: Closed
Region: BROWARD
Enforcement Number: NOV09-0006
Code Section Number: 27-193(b)(4)a. Surface Water Management: Use of Storm Sewers and Sanitary Sewers
Completed Date: 07/14/2009
Closest Major Intersection: Not reported

Name: PC-JRS, LLP
Address: 6131 NE 14TH AVE
City,State,Zip: FORT LAUDERDALE, FL 33304
Notice of Violation: 12/23/2008
Facility Status: Closed
Region: BROWARD
Enforcement Number: NOV09-0006
Code Section Number: 27-193(a) Water Resource Management: Prohibitions
Completed Date: 07/14/2009
Closest Major Intersection: Not reported

Name: PC-JRS, LLP
Address: 6131 NE 14TH AVE
City,State,Zip: FORT LAUDERDALE, FL 33304
Notice of Violation: 12/23/2008
Facility Status: Closed
Region: BROWARD
Enforcement Number: NOV09-0006
Code Section Number: 27-193(b)(4)a. Surface Water Management: Use of Storm Sewers and Sanitary Sewers
Completed Date: 07/14/2009
Closest Major Intersection: Not reported

Name: PINE CREST STOR-ALL, LLC
Address: 6131 NE 14TH AVE
City,State,Zip: FORT LAUDERDALE, FL 33304
Notice of Violation: 12/23/2008
Facility Status: Closed
Region: BROWARD
Enforcement Number: NOV09-0006
Code Section Number: 27-193(a) Water Resource Management: Prohibitions
Completed Date: 07/14/2009
Closest Major Intersection: Not reported

Name: PINE CREST STOR-ALL, LLC
Address: 6131 NE 14TH AVE

ATLANTIC COAST DRILLING INC. (Continued) **S109842145**

City,State,Zip: FORT LAUDERDALE, FL 33304
Notice of Violation: 12/23/2008
Facility Status: Closed
Region: BROWARD
Enforcement Number: NOV09-0006
Code Section Number: 27-193(b)(4)a. Surface Water Management: Use of Storm Sewers and Sanitary Sewers
Completed Date: 07/14/2009
Closest Major Intersection: Not reported

I42 **ALPHINE ENGINEERED PRODUCTS INC** **RCRA NonGen / NLR** **1000859632**
North **1731 SW 7TH AVE** **FINDS** **FLD984261214**
1/8-1/4 **POMPANO BEACH, FL 33060** **ECHO**
0.176 mi.
928 ft. **Site 3 of 4 in cluster I**

Relative: **Higher**
Actual: **4 ft.**

RCRA Listings:

Date Form Received by Agency:	20041025
Handler Name:	Alphine Engineered Products Inc
Handler Address:	Sw 7th Ave
Handler City,State,Zip:	POMPANO BEACH, FL 33060-9025
EPA ID:	FLD984261214
Contact Name:	JOE MERCHBERGER
Contact Address:	SW 7TH AVE
Contact City,State,Zip:	POMPANO BEACH, FL 33060-9025
Contact Telephone:	305-781-3333
Contact Fax:	Not reported
Contact Email:	Not reported
Contact Title:	Not reported
EPA Region:	04
Land Type:	Private
Federal Waste Generator Description:	Not a generator, verified
Non-Notifier:	X
Biennial Report Cycle:	Not reported
Accessibility:	Not reported
Active Site Indicator:	Not reported
State District Owner:	Fl
State District:	SE
Mailing Address:	SW 7TH AVE
Mailing City,State,Zip:	POMPANO BEACH, FL 33060-9025
Owner Name:	Joe Merchberger
Owner Type:	Private
Operator Name:	Not reported
Operator Type:	Not reported
Short-Term Generator Activity:	No
Importer Activity:	No
Mixed Waste Generator:	No
Transporter Activity:	No
Transfer Facility Activity:	No
Recycler Activity with Storage:	No
Small Quantity On-Site Burner Exemption:	No
Smelting Melting and Refining Furnace Exemption:	No
Underground Injection Control:	No
Off-Site Waste Receipt:	No
Universal Waste Indicator:	No
Universal Waste Destination Facility:	No
Federal Universal Waste:	No
Active Site State-Reg Handler:	---
Federal Facility Indicator:	Not reported

ALPHINE ENGINEERED PRODUCTS INC (Continued) **1000859632**

Hazardous Secondary Material Indicator:	N
Sub-Part K Indicator:	Not reported
2018 GPRA Permit Baseline:	Not on the Baseline
2018 GPRA Renewals Baseline:	Not on the Baseline
202 GPRA Corrective Action Baseline:	No
Subject to Corrective Action Universe:	No
Non-TSDFs Where RCRA CA has Been Imposed Universe:	No
Corrective Action Priority Ranking:	No NCAPS ranking
Environmental Control Indicator:	No
Institutional Control Indicator:	No
Human Exposure Controls Indicator:	N/A
Groundwater Controls Indicator:	N/A
Significant Non-Complier Universe:	No
Unaddressed Significant Non-Complier Universe:	No
Addressed Significant Non-Complier Universe:	No
Significant Non-Complier With a Compliance Schedule Universe:	No
Financial Assurance Required:	Not reported
Handler Date of Last Change:	20110623
Recognized Trader-Importer:	No
Recognized Trader-Exporter:	No
Importer of Spent Lead Acid Batteries:	No
Exporter of Spent Lead Acid Batteries:	No
Recycler Activity Without Storage:	No
Manifest Broker:	No
Sub-Part P Indicator:	No

Handler - Owner Operator:

Owner/Operator Indicator:	Owner
Owner/Operator Name: JOE MERCHBERGER	
Legal Status:	Private
Date Became Current:	19971104
Date Ended Current:	Not reported
Owner/Operator Address:	1731 SW 7TH AVE
Owner/Operator City,State,Zip:	POMPANO BEACH, FL 33060-9025
Owner/Operator Telephone:	Not reported
Owner/Operator Telephone Ext:	Not reported
Owner/Operator Fax:	Not reported
Owner/Operator Email:	Not reported

Owner/Operator Indicator:	Owner
Owner/Operator Name: JOE MERCHBERGER	
Legal Status:	Private
Date Became Current:	19971104
Date Ended Current:	Not reported
Owner/Operator Address:	1731 SW 7TH AVE
Owner/Operator City,State,Zip:	POMPANO BEACH, FL 33060-9025
Owner/Operator Telephone:	Not reported
Owner/Operator Telephone Ext:	Not reported
Owner/Operator Fax:	Not reported
Owner/Operator Email:	Not reported

Historic Generators:

Receive Date:	20041025
Handler Name:	ALPHINE ENGINEERED PRODUCTS INC
Federal Waste Generator Description:	Not a generator, verified

ALPHINE ENGINEERED PRODUCTS INC (Continued) **1000859632**

State District Owner: Fl
Large Quantity Handler of Universal Waste: No
Recognized Trader Importer: No
Recognized Trader Exporter: No
Spent Lead Acid Battery Importer: No
Spent Lead Acid Battery Exporter: No
Current Record: Yes
Non Storage Recycler Activity: Not reported
Electronic Manifest Broker: Not reported

Receive Date: 19930812
Handler Name: ALPHINE ENGINEERED PRODUCTS INC
Federal Waste Generator Description: Small Quantity Generator
State District Owner: Fl
Large Quantity Handler of Universal Waste: No
Recognized Trader Importer: No
Recognized Trader Exporter: No
Spent Lead Acid Battery Importer: No
Spent Lead Acid Battery Exporter: No
Current Record: No
Non Storage Recycler Activity: Not reported
Electronic Manifest Broker: Not reported

List of NAICS Codes and Descriptions:
NAICS Codes: No NAICS Codes Found

Has the Facility Received Notices of Violations:
Found Violation: No
Agency Which Determined Violation: Not reported
Violation Short Description: Not reported
Date Violation was Determined: Not reported
Actual Return to Compliance Date: Not reported
Return to Compliance Qualifier: Not reported
Violation Responsible Agency: Not reported
Scheduled Compliance Date: Not reported
Enforcement Identifier: Not reported
Date of Enforcement Action: Not reported
Enforcement Responsible Agency: Not reported
Enforcement Docket Number: Not reported
Enforcement Attorney: Not reported
Corrective Action Component: Not reported
Appeal Initiated Date: Not reported
Appeal Resolution Date: Not reported
Disposition Status Date: Not reported
Disposition Status: Not reported
Disposition Status Description: Not reported
Consent/Final Order Sequence Number: Not reported
Consent/Final Order Respondent Name: Not reported
Consent/Final Order Lead Agency: Not reported
Enforcement Type: Not reported
Enforcement Responsible Person: Not reported
Enforcement Responsible Sub-Organization: Not reported
SEP Sequence Number: Not reported
SEP Expenditure Amount: Not reported
SEP Scheduled Completion Date: Not reported
SEP Actual Date: Not reported

ALPHINE ENGINEERED PRODUCTS INC (Continued) **1000859632**

SEP Defaulted Date:	Not reported
SEP Type:	Not reported
SEP Type Description:	Not reported
Proposed Amount:	Not reported
Final Monetary Amount:	Not reported
Paid Amount:	Not reported
Final Count:	Not reported
Final Amount:	Not reported

Evaluation Action Summary:

Evaluation Date:	19930518
Evaluation Responsible Agency:	State
Found Violation:	No
Evaluation Type Description:	COMPLIANCE EVALUATION INSPECTION
Evaluation Responsible Person Identifier:	TBD
Evaluation Responsible Sub-Organization:	SE
Actual Return to Compliance Date:	Not reported
Scheduled Compliance Date:	Not reported
Date of Request:	Not reported
Date Response Received:	Not reported
Request Agency:	Not reported
Former Citation:	Not reported

FINDS:

Registry ID: 110005626037

Click Here for FRS Facility Detail Report:

Environmental Interest/Information System:

The Florida Integrated Environmental System Today (FIESTA) Data Maintenance (FDM) System maintains entity, environmental interest, and affiliation data.
The Resource Conservation and Recovery Act Information System (RCRAInfo) is EPA's comprehensive information system in support of the Resource Conservation and Recovery Act (RCRA) of 1976 and the Hazardous and Solid Waste Amendments (HSWA) of 1984. It tracks many types of information about generators, transporters, treaters, storers, and disposers of hazardous waste.

Click this hyperlink while viewing on your computer to access additional FINDS: detail in the EDR Site Report.

ECHO:

Envid:	1000859632
Registry ID:	110005626037
DFR URL:	http://echo.epa.gov/detailed-facility-report?fid=110005626037
Name:	ALPHINE ENGINEERED PRODUCTS INC
Address:	1731 SW 7TH AVE
City,State,Zip:	POMPANO BEACH, FL 33060

K43 **RADICE CENTER III** **AST** **A100290627**
WNW **1000 CORPORATE DR** **N/A**
1/8-1/4 **FORT LAUDERDALE, FL 33334**
0.178 mi.
940 ft. **Site 1 of 6 in cluster K**

Relative: **Higher**
Actual: **7 ft.**

BROWARD CO AST:

Name:	RADICE CENTER III
Address:	1000 CORPORATE DR
City,State,Zip:	FORT LAUDERDALE, FL 33334
Facility ID:	03018
Storage Tank ID:	03018-01
Tank Status:	U. In-Service
Install Date:	01/01/1984
Tank Size:	500
DEP Site ID:	069800345
Tank Construction:	C. Steel
Substance:	G. Diesel; Emergency Generator
Tank Type:	Above ground

K44 **NEXTEL TOWER #2607B-POMPANO S** **HAZ WASTE** **S130001232**
WNW **1000 CORPORATE DR** **N/A**
1/8-1/4 **FORT LAUDERDALE, FL 33334**
0.178 mi.
940 ft. **Site 2 of 6 in cluster K**

Relative: **Higher**
Actual: **7 ft.**

HAZ WASTE:

Facility ID:	10507
Name:	NEXTEL TOWER #2607B-POMPANO S
Address:	1000 CORPORATE DR
City,State,Zip:	FORT LAUDERDALE, FL 33334
County:	BROWARD
Telephone:	(954)214-5682
Email:	Not reported
Status:	O - OUT OF BUSINESS
Generator Status:	N - NOT A HAZARDOUS WASTE GENERATOR
EPA ID:	Not reported
Other ID:	11809
Old Facility ID:	615115
SIC:	4812 - TRANS. & UTILITIES - RADIOTELEPHONE COMMUNICATIONS
Verified:	V - VERIFICATION BY ON-SITE VISIT
Verified Date:	12/12/2000
Hazardous Waste LBS/YEAR:	0
Wastes:	0

K45 **RADICE CENTER III** **HAZ WASTE** **U003360545**
WNW **1000 CORPORATE** **BROWARD CO. HM** **N/A**
1/8-1/4 **FORT LAUDERDALE, FL 33334**
0.178 mi.
940 ft. **Site 3 of 6 in cluster K**

Relative: **Higher**
Actual: **7 ft.**

HAZ WASTE:

Facility ID:	10508
Name:	RADICE CENTER III
Address:	1000 CORPORATE
City,State,Zip:	FORT LAUDERDALE, FL 33334
County:	BROWARD
Telephone:	(954)772-7883

RADICE CENTER III (Continued) **U003360545**

Email:	Not reported
Status:	A - ACTIVE - WASTE GENERATOR
Generator Status:	N - NOT A HAZARDOUS WASTE GENERATOR
EPA ID:	NA
Other ID:	03018
Old Facility ID:	615116
SIC:	6512 - FIN, INS & REAL EST - NONRESIDENTIAL BUILDING OPERATORS
Verified:	V - VERIFICATION BY ON-SITE VISIT
Verified Date:	06/03/2021
Hazardous Waste LBS/YEAR:	0
Wastes:	1

BROWARD CO. HM:

Name:	RADICE CENTER III
Address:	1000 CORPORATE DR
City,State,Zip:	FORT LAUDERDALE, FL 33334
Region:	BROWARD
Facility ID:	03018
Alt Location:	Not reported
Facility Status:	OPEN

K46
WNW
1/8-1/4
0.178 mi.
940 ft.

RADICE CENTER III **UST U003340457**
1000 CORPORATE DR **N/A**
FORT LAUDERDALE, FL 33309

Site 4 of 6 in cluster K

Relative:
Higher

Actual:
7 ft.

UST:

Facility ID:	9800345
Name:	RADICE CENTER III
Address:	1000 CORPORATE DR
City,State,Zip:	FORT LAUDERDALE, FL 33309
Facility Phone:	9547725988
Facility Status:	CLOSED
Facility Type:	C
Type Description:	Fuel user/Non-retail
Depco:	P
Region:	STATE
Positioning Method:	Not reported
Latitude/Longitude:	Not reported

UST:

Tank ID:	1
Tank Capacity:	550
Tank Location:	UNDERGROUND
Tank Status:	B-Removed from Site
Status Date:	11/01/1997
Install Date:	Not reported
Substance:	G
Content Description:	Emerg Generator Diesel
Vessel Indicator:	TANK
DEP Contractor:	P

Owner:

Owner ID:	47177
Owner Name:	RADICE CENTER
Owner Address:	1000 CORPORATE DR
Owner Address 2:	Not reported

RADICE CENTER III (Continued) **U003340457**

Owner City,State,Zip: FORT LAUDERDALE, FL 33309
Owner Contact: BILL CARROLL
Owner Phone: 9547725988

K47 **SPRINT NEXTEL FL 2607B-POMPANO SOUTH** **BROWARD CO. HM** **S105212780**
WNW **1000 CORPORATE DR** **N/A**
1/8-1/4 **FORT LAUDERDALE, FL 33334**
0.178 mi.
940 ft. **Site 5 of 6 in cluster K**

Relative:
Higher

Actual:
7 ft.

BROWARD CO. HM:
Name: SPRINT NEXTEL FL 2607B-POMPANO SOUTH
Address: 1000 CORPORATE DR
City,State,Zip: FORT LAUDERDALE, FL 33334
Region: BROWARD
Facility ID: 04740
Alt Location: Not reported
Facility Status: CLOSED

K48 **SPRINT NEXTEL FL 2607B POMPANO SOUTH** **HAZ WASTE** **S130068496**
WNW **1000 CORPORATE** **N/A**
1/8-1/4 **FORT LAUDERDALE, FL 33334**
0.178 mi.
940 ft. **Site 6 of 6 in cluster K**

Relative:
Higher

Actual:
7 ft.

HAZ WASTE:
Facility ID: 188634
Name: SPRINT NEXTEL FL 2607B POMPANO SOUTH
Address: 1000 CORPORATE
City,State,Zip: FORT LAUDERDALE, FL 33334
County: BROWARD
Telephone: (407)659-4551
Email: Not reported
Status: O - OUT OF BUSINESS
Generator Status: N - NOT A HAZARDOUS WASTE GENERATOR
EPA ID: NA
Other ID: Not reported
Old Facility ID: 630410
SIC: 4812 - TRANS. & UTILITIES - RADIOTELEPHONE COMMUNICATIONS
Verified: V - VERIFICATION BY ON-SITE VISIT
Verified Date: 08/23/2013
Hazardous Waste LBS/YEAR: 0
Wastes: 0

G49 **MARATHON-CYPRESS CREEK #581** **LUST** **U004240913**
SW **850 E CYPRESS CREEK RD** **UST** **N/A**
1/8-1/4 **FORT LAUDERDALE, FL 33334** **CLEANUP SITES**
0.183 mi. **DWM CONTAM**
967 ft. **Site 5 of 6 in cluster G** **Financial Assurance**

Relative:
Higher

Actual:
4 ft.

LUST:

Name:	MARATHON-CYPRESS CREEK #581
Address:	850 E CYPRESS CREEK RD
City,State,Zip:	FORT LAUDERDALE, FL 33334
Region:	STATE
Facility Id:	8501797
Facility Status:	OPEN
Facility Type:	A - Retail Station
Facility Phone:	(813)681-4279
Facility Cleanup Rank:	8533
District:	Southeast District
Lat/Long (dms):	26 12 10.8965999 / 80 8 7.84790000
Section:	Not reported
Township:	Not reported
Range:	Not reported
Feature:	Not reported
Method:	AGPS
Datum:	0
Score:	10
Score Effective Date:	2003-10-29 00:00:00
Score When Ranked:	10
Operator:	RICK HERWEH
Name Update:	2015-09-03 00:00:00
Address Update:	2022-07-05 00:00:00

Petroleum Cleanup PCT Facility Score:

Facility Cleanup Status:	ONGO - ONGOING
Contact:	BILL MCKNIGHT | RICK HERWEH
Contact Company:	AUTOMATED PETROLEUM & ENERGY CO INC (APEC)
Contact Address:	PO BOX 1110
Contact City/State/Zip:	Brandon, FL 33509
Phone:	(813)681-4279
Bad Address Ind:	N
State:	FL
Zip:	33334, 3512
Score:	10
Score Effective Date:	2003-10-29 00:00:00
Related Party ID:	922
Primary RP Role:	ACCOUNT OWNER
RP Begin Date:	2009-05-20
RP Zip:	1110
RP Extension:	211

Discharge Cleanup Summary:

Discharge Date:	4/8/1988
PCT Discharge Combined:	Not reported
Cleanup Required:	R - CLEANUP REQUIRED
Discharge Cleanup Status:	RA - RA ONGOING
Disch Cleanup Status Date:	8/2/1993
Cleanup Work Status:	ACTIVE
Information Source:	E - EDI
Other Source Description:	Not reported
Eligibility Indicator:	E - ELIGIBLE

MARATHON-CYPRESS CREEK #581 (Continued) **U004240913**

Site Manager: BEALL_D
Site Mgr End Date: Not reported
Tank Office: PCTM1 - PETROLEUM CLEANUP TEAM 1

Petroleum Cleanup Program Eligibility:
Facility ID: 8501797
Discharge Date: 4/8/1988
Pct Discharge Combined With: Not reported
Cleanup Required: R - CLEANUP REQUIRED
Discharge Cleanup Status: RA - RA ONGOING
Disch Cleanup Status Date: 8/2/1993
Cleanup Work Status: INACTIVE
Information Source: E - EDI
Other Source Description: Not reported
Application Received Date: 4/22/1988
Cleanup Program: E - EARLY DETECTION INCENTIVE
Eligibility Status: 7/19/1989
Elig Status Date: 7/19/1989
Letter Of Intent Date: 4/22/1988
Redetermined: No
Inspection Date: 6/9/1988
Site Manager: BEALL_D
Site Mgr End Date: Not reported
Tank Office: PCTM1 - PETROLEUM CLEANUP TEAM 1
Deductible Amount: Not reported
Deductible Paid To Date: 0
Co-Pay Amount: Not reported
Co-Pay Paid To Date: 0
Cap Amount: 0

Contaminated Media:
Discharge Date: 4/8/1988
Pct Discharge Combined With: Not reported
Cleanup Required: R - CLEANUP REQUIRED
Discharge Cleanup Status: RA - RA ONGOING
Disch Cleanup Status Date: 8/2/1993
Cleanup Work Status: INACTIVE
Information Source: E - EDI
Other Source Description: Not reported
Elig Indicator: E - ELIGIBLE
Site Manager: BEALL_D
Site Mgr End Date: Not reported
Tank Office: PCTM1 - PETROLEUM CLEANUP TEAM
Contaminated Drinking Wells: 0
Contaminated Monitoring Well: No
Contaminated Soil: Yes
Contaminated Surface Water: No
Contaminated Ground Water: Yes
Pollutant: B - Unleaded Gas
Pollutant Other Description: Not reported
Gallons Discharged: Not reported

Task Information:
District: SED
Facility ID: 8501797
Facility Status: OPEN
Facility Type: A - Retail Station -
County: BROWARD
County ID: 6

MARATHON-CYPRESS CREEK #581 (Continued) **U004240913**

Cleanup Eligibility Status:	E
Source Effective Date:	Not reported
Discharge Date:	04-08-1988
Cleanup Required:	R - CLEANUP REQUIRED
Discharge Cleanup Status:	RA - RA ONGOING
Disch Cleanup Status Date:	05-26-1994
SRC Action Type:	Not reported
SRC Submit Date:	Not reported
SRC Review Date:	Not reported
SRC Completion Status:	Not reported
SRC Issue Date:	Not reported
SRC Comment:	Not reported
Cleanup Work Status:	INACTIVE
Site Mgr:	MILINKOVIC_D
Site Mgr End Date:	Not reported
Tank Office:	PCTM1 - Team 1
SR Task ID:	27812
SR Cleanup Responsible:	RP - RESPONSIBLE PARTY
SR Funding Eligibility Type:	Not reported
SR Actual Cost:	$7,742.73
SR Completion Date:	Not reported
SR Payment Date:	03-05-1993
SR Oral Date:	Not reported
SR Written Date:	Not reported
SR Soil Removal:	Not reported
SR Free Product Removal:	Not reported
SR Soil Tonnage Removed:	Not reported
SR Soil Treatment:	Not reported
SR Other Treatment:	Not reported
SR Alternate Proc Received Date:	Not reported
SR Alternate Procedure Status:	Not reported
SR Alternate Procedure Status Date:	Not reported
SR Alternate Procedure Comments:	Not reported
SA Task ID:	27813
SA Cleanup Responsible:	RP - RESPONSIBLE PARTY
SA Funding Eligibility Type:	Not reported
SA Actual Cost:	$33,379.04
SA Completion Date:	04-20-1989
SA Payment Date:	03-30-1993
RAP Task ID:	27814
RAP Cleanup Responsible ID:	RP - RESPONSIBLE PARTY
RAP Funding Eligibility Type:	Not reported
RAP Actual Cost:	$50,367.92
RAP Completion Date:	02-26-1991
RAP Payment Date:	02-18-1993
RAP Last Order Approved:	1991-02-26 00:00:00
RA Task ID:	27815
RA Cleanup Responsible:	RP - RESPONSIBLE PARTY
RA Funding Eligibility Type:	Not reported
RA Years to Complete:	Not reported
RA Actual Cost:	$77,196.10

Click here for Florida Oculus:

UST:

Facility ID:	8501797
Name:	MARATHON-CYPRESS CREEK #581

MARATHON-CYPRESS CREEK #581 (Continued) **U004240913**

Address:	850 E CYPRESS CREEK RD
City,State,Zip:	FORT LAUDERDALE, FL 33334
Facility Phone:	8136814279
Facility Status:	OPEN
Facility Type:	A
Type Description:	Retail Station
Depco:	P
Region:	STATE
Positioning Method:	AGPS
Latitude/Longitude:	26 12 10 / 80 8 11

UST:

Tank ID:	1
Tank Capacity:	6000
Tank Location:	UNDERGROUND
Tank Status:	B-Removed from Site
Status Date:	05/31/1988
Install Date:	2/1/1975
Substance:	B
Content Description:	Unleaded Gas
Vessel Indicator:	TANK
DEP Contractor:	P

Owner:

Owner ID:	922
Owner Name:	AUTOMATED PETROLEUM & ENERGY CO INC (APEC)
Owner Address:	PO BOX 1110
Owner Address 2:	ATTN: STORAGE TANK REGIS
Owner City,State,Zip:	Brandon, FL 33509
Owner Contact:	BILL MCKNIGHT | RICK HERWEH
Owner Phone:	8136814279

Construction:

Tank ID:	5
Construction Category:	F
Construction Description:	Fiberglass clad steel
Tank ID:	5
Construction Category:	R
Construction Description:	Double wall - tank jacket
Tank ID:	5
Construction Category:	M
Construction Description:	Spill containment bucket
Tank ID:	5
Construction Category:	N
Construction Description:	Flow shut-Off
Tank ID:	5
Construction Category:	P
Construction Description:	Level gauges/alarms
Tank ID:	6
Construction Category:	F
Construction Description:	Fiberglass clad steel
Tank ID:	6

MARATHON-CYPRESS CREEK #581 (Continued) **U004240913**

Construction Category: R
Construction Description: Double wall - tank jacket

Tank ID: 6
Construction Category: M
Construction Description: Spill containment bucket

Tank ID: 6
Construction Category: N
Construction Description: Flow shut-Off

Tank ID: 6
Construction Category: P
Construction Description: Level gauges/alarms

Tank ID: 7
Construction Category: F
Construction Description: Fiberglass clad steel

Tank ID: 7
Construction Category: R
Construction Description: Double wall - tank jacket

Tank ID: 7
Construction Category: M
Construction Description: Spill containment bucket

Tank ID: 7
Construction Category: N
Construction Description: Flow shut-Off

Tank ID: 7
Construction Category: P
Construction Description: Level gauges/alarms

Piping:
Tank ID: 5
Piping Category: C
Piping Description: Fiberglass

Tank ID: 5
Piping Category: F
Piping Description: Double wall

Tank ID: 5
Piping Category: J
Piping Description: Pressurized piping system

Tank ID: 6
Piping Category: C
Piping Description: Fiberglass

Tank ID: 6
Piping Category: F
Piping Description: Double wall

Tank ID: 6

MARATHON-CYPRESS CREEK #581 (Continued) **U004240913**

Piping Category: J
Piping Description: Pressurized piping system

Tank ID: 7
Piping Category: C
Piping Description: Fiberglass

Tank ID: 7
Piping Category: F
Piping Description: Double wall

Tank ID: 7
Piping Category: J
Piping Description: Pressurized piping system

Monitoring:
Tank ID: 5
Petro Monitoring Category: F
Monitoring Description: Monitor dbl wall tank space

Tank ID: 5
Petro Monitoring Category: 2
Monitoring Description: Visual inspect pipe sumps

Tank ID: 5
Petro Monitoring Category: 4
Monitoring Description: Visual inspect dispenser liners

Tank ID: 6
Petro Monitoring Category: F
Monitoring Description: Monitor dbl wall tank space

Tank ID: 6
Petro Monitoring Category: 2
Monitoring Description: Visual inspect pipe sumps

Tank ID: 6
Petro Monitoring Category: 4
Monitoring Description: Visual inspect dispenser liners

Tank ID: 7
Petro Monitoring Category: F
Monitoring Description: Monitor dbl wall tank space

Tank ID: 7
Petro Monitoring Category: 2
Monitoring Description: Visual inspect pipe sumps

Tank ID: 7
Petro Monitoring Category: 4
Monitoring Description: Visual inspect dispenser liners

Tank ID: 1R1
Tank Capacity: 10000
Tank Location: UNDERGROUND
Tank Status: B-Removed from Site

MARATHON-CYPRESS CREEK #581 (Continued) **U004240913**

Status Date: 03/01/2010
Install Date: 5/1/1988
Substance: B
Content Description: Unleaded Gas
Vessel Indicator: TANK
DEP Contractor: P

Owner:
Owner ID: 922
Owner Name: AUTOMATED PETROLEUM & ENERGY CO INC (APEC)
Owner Address: PO BOX 1110
Owner Address 2: ATTN: STORAGE TANK REGIS
Owner City,State,Zip: Brandon, FL 33509
Owner Contact: BILL MCKNIGHT | RICK HERWEH
Owner Phone: 8136814279

Construction:
Tank ID: 5
Construction Category: F
Construction Description: Fiberglass clad steel

Tank ID: 5
Construction Category: R
Construction Description: Double wall - tank jacket

Tank ID: 5
Construction Category: M
Construction Description: Spill containment bucket

Tank ID: 5
Construction Category: N
Construction Description: Flow shut-Off

Tank ID: 5
Construction Category: P
Construction Description: Level gauges/alarms

Tank ID: 6
Construction Category: F
Construction Description: Fiberglass clad steel

Tank ID: 6
Construction Category: R
Construction Description: Double wall - tank jacket

Tank ID: 6
Construction Category: M
Construction Description: Spill containment bucket

Tank ID: 6
Construction Category: N
Construction Description: Flow shut-Off

Tank ID: 6
Construction Category: P
Construction Description: Level gauges/alarms

MARATHON-CYPRESS CREEK #581 (Continued) **U004240913**

Tank ID: 7
Construction Category: F
Construction Description: Fiberglass clad steel

Tank ID: 7
Construction Category: R
Construction Description: Double wall - tank jacket

Tank ID: 7
Construction Category: M
Construction Description: Spill containment bucket

Tank ID: 7
Construction Category: N
Construction Description: Flow shut-Off

Tank ID: 7
Construction Category: P
Construction Description: Level gauges/alarms

Piping:
Tank ID: 5
Piping Category: C
Piping Description: Fiberglass

Tank ID: 5
Piping Category: F
Piping Description: Double wall

Tank ID: 5
Piping Category: J
Piping Description: Pressurized piping system

Tank ID: 6
Piping Category: C
Piping Description: Fiberglass

Tank ID: 6
Piping Category: F
Piping Description: Double wall

Tank ID: 6
Piping Category: J
Piping Description: Pressurized piping system

Tank ID: 7
Piping Category: C
Piping Description: Fiberglass

Tank ID: 7
Piping Category: F
Piping Description: Double wall

Tank ID: 7
Piping Category: J
Piping Description: Pressurized piping system

MARATHON-CYPRESS CREEK #581 (Continued) **U004240913**

Monitoring:

Tank ID:	5
Petro Monitoring Category:	F
Monitoring Description:	Monitor dbl wall tank space
Tank ID:	5
Petro Monitoring Category:	2
Monitoring Description:	Visual inspect pipe sumps
Tank ID:	5
Petro Monitoring Category:	4
Monitoring Description:	Visual inspect dispenser liners
Tank ID:	6
Petro Monitoring Category:	F
Monitoring Description:	Monitor dbl wall tank space
Tank ID:	6
Petro Monitoring Category:	2
Monitoring Description:	Visual inspect pipe sumps
Tank ID:	6
Petro Monitoring Category:	4
Monitoring Description:	Visual inspect dispenser liners
Tank ID:	7
Petro Monitoring Category:	F
Monitoring Description:	Monitor dbl wall tank space
Tank ID:	7
Petro Monitoring Category:	2
Monitoring Description:	Visual inspect pipe sumps
Tank ID:	7
Petro Monitoring Category:	4
Monitoring Description:	Visual inspect dispenser liners

Tank ID:	2
Tank Capacity:	6000
Tank Location:	UNDERGROUND
Tank Status:	B-Removed from Site
Status Date:	05/31/1988
Install Date:	2/1/1975
Substance:	A
Content Description:	Leaded Gas
Vessel Indicator:	TANK
DEP Contractor:	P

Owner:

Owner ID:	922
Owner Name:	AUTOMATED PETROLEUM & ENERGY CO INC (APEC)
Owner Address:	PO BOX 1110
Owner Address 2:	ATTN: STORAGE TANK REGIS
Owner City,State,Zip:	Brandon, FL 33509
Owner Contact:	BILL MCKNIGHT | RICK HERWEH
Owner Phone:	8136814279

MARATHON-CYPRESS CREEK #581 (Continued) **U004240913**

Construction:

Tank ID:	5
Construction Category:	F
Construction Description:	Fiberglass clad steel
Tank ID:	5
Construction Category:	R
Construction Description:	Double wall - tank jacket
Tank ID:	5
Construction Category:	M
Construction Description:	Spill containment bucket
Tank ID:	5
Construction Category:	N
Construction Description:	Flow shut-Off
Tank ID:	5
Construction Category:	P
Construction Description:	Level gauges/alarms
Tank ID:	6
Construction Category:	F
Construction Description:	Fiberglass clad steel
Tank ID:	6
Construction Category:	R
Construction Description:	Double wall - tank jacket
Tank ID:	6
Construction Category:	M
Construction Description:	Spill containment bucket
Tank ID:	6
Construction Category:	N
Construction Description:	Flow shut-Off
Tank ID:	6
Construction Category:	P
Construction Description:	Level gauges/alarms
Tank ID:	7
Construction Category:	F
Construction Description:	Fiberglass clad steel
Tank ID:	7
Construction Category:	R
Construction Description:	Double wall - tank jacket
Tank ID:	7
Construction Category:	M
Construction Description:	Spill containment bucket
Tank ID:	7
Construction Category:	N
Construction Description:	Flow shut-Off

MARATHON-CYPRESS CREEK #581 (Continued) **U004240913**

Tank ID: 7
Construction Category: P
Construction Description: Level gauges/alarms

Piping:
Tank ID: 5
Piping Category: C
Piping Description: Fiberglass

Tank ID: 5
Piping Category: F
Piping Description: Double wall

Tank ID: 5
Piping Category: J
Piping Description: Pressurized piping system

Tank ID: 6
Piping Category: C
Piping Description: Fiberglass

Tank ID: 6
Piping Category: F
Piping Description: Double wall

Tank ID: 6
Piping Category: J
Piping Description: Pressurized piping system

Tank ID: 7
Piping Category: C
Piping Description: Fiberglass

Tank ID: 7
Piping Category: F
Piping Description: Double wall

Tank ID: 7
Piping Category: J
Piping Description: Pressurized piping system

Monitoring:
Tank ID: 5
Petro Monitoring Category: F
Monitoring Description: Monitor dbl wall tank space

Tank ID: 5
Petro Monitoring Category: 2
Monitoring Description: Visual inspect pipe sumps

Tank ID: 5
Petro Monitoring Category: 4
Monitoring Description: Visual inspect dispenser liners

Tank ID: 6
Petro Monitoring Category: F

MARATHON-CYPRESS CREEK #581 (Continued) **U004240913**

Monitoring Description: Monitor dbl wall tank space

Tank ID: 6
Petro Monitoring Category: 2
Monitoring Description: Visual inspect pipe sumps

Tank ID: 6
Petro Monitoring Category: 4
Monitoring Description: Visual inspect dispenser liners

Tank ID: 7
Petro Monitoring Category: F
Monitoring Description: Monitor dbl wall tank space

Tank ID: 7
Petro Monitoring Category: 2
Monitoring Description: Visual inspect pipe sumps

Tank ID: 7
Petro Monitoring Category: 4
Monitoring Description: Visual inspect dispenser liners

Tank ID: 2R1
Tank Capacity: 10000
Tank Location: UNDERGROUND
Tank Status: B-Removed from Site
Status Date: 03/01/2010
Install Date: 5/1/1988
Substance: B
Content Description: Unleaded Gas
Vessel Indicator: TANK
DEP Contractor: P

Owner:
Owner ID: 922
Owner Name: AUTOMATED PETROLEUM & ENERGY CO INC (APEC)
Owner Address: PO BOX 1110
Owner Address 2: ATTN: STORAGE TANK REGIS
Owner City,State,Zip: Brandon, FL 33509
Owner Contact: BILL MCKNIGHT | RICK HERWEH
Owner Phone: 8136814279

Construction:
Tank ID: 5
Construction Category: F
Construction Description: Fiberglass clad steel

Tank ID: 5
Construction Category: R
Construction Description: Double wall - tank jacket

Tank ID: 5
Construction Category: M
Construction Description: Spill containment bucket

Tank ID: 5

MARATHON-CYPRESS CREEK #581 (Continued) **U004240913**

Construction Category: N
Construction Description: Flow shut-Off

Tank ID: 5
Construction Category: P
Construction Description: Level gauges/alarms

Tank ID: 6
Construction Category: F
Construction Description: Fiberglass clad steel

Tank ID: 6
Construction Category: R
Construction Description: Double wall - tank jacket

Tank ID: 6
Construction Category: M
Construction Description: Spill containment bucket

Tank ID: 6
Construction Category: N
Construction Description: Flow shut-Off

Tank ID: 6
Construction Category: P
Construction Description: Level gauges/alarms

Tank ID: 7
Construction Category: F
Construction Description: Fiberglass clad steel

Tank ID: 7
Construction Category: R
Construction Description: Double wall - tank jacket

Tank ID: 7
Construction Category: M
Construction Description: Spill containment bucket

Tank ID: 7
Construction Category: N
Construction Description: Flow shut-Off

Tank ID: 7
Construction Category: P
Construction Description: Level gauges/alarms

Piping:
Tank ID: 5
Piping Category: C
Piping Description: Fiberglass

Tank ID: 5
Piping Category: F
Piping Description: Double wall

Tank ID: 5

MARATHON-CYPRESS CREEK #581 (Continued) **U004240913**

Piping Category: J
Piping Description: Pressurized piping system

Tank ID: 6
Piping Category: C
Piping Description: Fiberglass

Tank ID: 6
Piping Category: F
Piping Description: Double wall

Tank ID: 6
Piping Category: J
Piping Description: Pressurized piping system

Tank ID: 7
Piping Category: C
Piping Description: Fiberglass

Tank ID: 7
Piping Category: F
Piping Description: Double wall

Tank ID: 7
Piping Category: J
Piping Description: Pressurized piping system

Monitoring:
Tank ID: 5
Petro Monitoring Category: F
Monitoring Description: Monitor dbl wall tank space

Tank ID: 5
Petro Monitoring Category: 2
Monitoring Description: Visual inspect pipe sumps

Tank ID: 5
Petro Monitoring Category: 4
Monitoring Description: Visual inspect dispenser liners

Tank ID: 6
Petro Monitoring Category: F
Monitoring Description: Monitor dbl wall tank space

Tank ID: 6
Petro Monitoring Category: 2
Monitoring Description: Visual inspect pipe sumps

Tank ID: 6
Petro Monitoring Category: 4
Monitoring Description: Visual inspect dispenser liners

Tank ID: 7
Petro Monitoring Category: F
Monitoring Description: Monitor dbl wall tank space

Tank ID: 7

MARATHON-CYPRESS CREEK #581 (Continued) **U004240913**

Petro Monitoring Category: 2
Monitoring Description: Visual inspect pipe sumps

Tank ID: 7
Petro Monitoring Category: 4
Monitoring Description: Visual inspect dispenser liners

Tank ID: 3
Tank Capacity: 6000
Tank Location: UNDERGROUND
Tank Status: B-Removed from Site
Status Date: 05/31/1988
Install Date: 2/1/1975
Substance: A
Content Description: Leaded Gas
Vessel Indicator: TANK
DEP Contractor: P

Owner:
Owner ID: 922
Owner Name: AUTOMATED PETROLEUM & ENERGY CO INC (APEC)
Owner Address: PO BOX 1110
Owner Address 2: ATTN: STORAGE TANK REGIS
Owner City,State,Zip: Brandon, FL 33509
Owner Contact: BILL MCKNIGHT | RICK HERWEH
Owner Phone: 8136814279

Construction:
Tank ID: 5
Construction Category: F
Construction Description: Fiberglass clad steel

Tank ID: 5
Construction Category: R
Construction Description: Double wall - tank jacket

Tank ID: 5
Construction Category: M
Construction Description: Spill containment bucket

Tank ID: 5
Construction Category: N
Construction Description: Flow shut-Off

Tank ID: 5
Construction Category: P
Construction Description: Level gauges/alarms

Tank ID: 6
Construction Category: F
Construction Description: Fiberglass clad steel

Tank ID: 6
Construction Category: R
Construction Description: Double wall - tank jacket

MARATHON-CYPRESS CREEK #581 (Continued) **U004240913**

Tank ID: 6
Construction Category: M
Construction Description: Spill containment bucket

Tank ID: 6
Construction Category: N
Construction Description: Flow shut-Off

Tank ID: 6
Construction Category: P
Construction Description: Level gauges/alarms

Tank ID: 7
Construction Category: F
Construction Description: Fiberglass clad steel

Tank ID: 7
Construction Category: R
Construction Description: Double wall - tank jacket

Tank ID: 7
Construction Category: M
Construction Description: Spill containment bucket

Tank ID: 7
Construction Category: N
Construction Description: Flow shut-Off

Tank ID: 7
Construction Category: P
Construction Description: Level gauges/alarms

Piping:
Tank ID: 5
Piping Category: C
Piping Description: Fiberglass

Tank ID: 5
Piping Category: F
Piping Description: Double wall

Tank ID: 5
Piping Category: J
Piping Description: Pressurized piping system

Tank ID: 6
Piping Category: C
Piping Description: Fiberglass

Tank ID: 6
Piping Category: F
Piping Description: Double wall

Tank ID: 6
Piping Category: J
Piping Description: Pressurized piping system

MARATHON-CYPRESS CREEK #581 (Continued) **U004240913**

Tank ID: 7
Piping Category: C
Piping Description: Fiberglass

Tank ID: 7
Piping Category: F
Piping Description: Double wall

Tank ID: 7
Piping Category: J
Piping Description: Pressurized piping system

Monitoring:
Tank ID: 5
Petro Monitoring Category: F
Monitoring Description: Monitor dbl wall tank space

Tank ID: 5
Petro Monitoring Category: 2
Monitoring Description: Visual inspect pipe sumps

Tank ID: 5
Petro Monitoring Category: 4
Monitoring Description: Visual inspect dispenser liners

Tank ID: 6
Petro Monitoring Category: F
Monitoring Description: Monitor dbl wall tank space

Tank ID: 6
Petro Monitoring Category: 2
Monitoring Description: Visual inspect pipe sumps

Tank ID: 6
Petro Monitoring Category: 4
Monitoring Description: Visual inspect dispenser liners

Tank ID: 7
Petro Monitoring Category: F
Monitoring Description: Monitor dbl wall tank space

Tank ID: 7
Petro Monitoring Category: 2
Monitoring Description: Visual inspect pipe sumps

Tank ID: 7
Petro Monitoring Category: 4
Monitoring Description: Visual inspect dispenser liners

Tank ID: 3R1
Tank Capacity: 10000
Tank Location: UNDERGROUND
Tank Status: B-Removed from Site
Status Date: 03/01/2010
Install Date: 5/1/1988
Substance: B

MARATHON-CYPRESS CREEK #581 (Continued) **U004240913**

Content Description: Unleaded Gas
Vessel Indicator: TANK
DEP Contractor: P

Owner:
Owner ID: 922
Owner Name: AUTOMATED PETROLEUM & ENERGY CO INC (APEC)
Owner Address: PO BOX 1110
Owner Address 2: ATTN: STORAGE TANK REGIS
Owner City,State,Zip: Brandon, FL 33509
Owner Contact: BILL MCKNIGHT | RICK HERWEH
Owner Phone: 8136814279

Construction:
Tank ID: 5
Construction Category: F
Construction Description: Fiberglass clad steel

Tank ID: 5
Construction Category: R
Construction Description: Double wall - tank jacket

Tank ID: 5
Construction Category: M
Construction Description: Spill containment bucket

Tank ID: 5
Construction Category: N
Construction Description: Flow shut-Off

Tank ID: 5
Construction Category: P
Construction Description: Level gauges/alarms

Tank ID: 6
Construction Category: F
Construction Description: Fiberglass clad steel

Tank ID: 6
Construction Category: R
Construction Description: Double wall - tank jacket

Tank ID: 6
Construction Category: M
Construction Description: Spill containment bucket

Tank ID: 6
Construction Category: N
Construction Description: Flow shut-Off

Tank ID: 6
Construction Category: P
Construction Description: Level gauges/alarms

Tank ID: 7
Construction Category: F
Construction Description: Fiberglass clad steel

MARATHON-CYPRESS CREEK #581 (Continued) **U004240913**

Tank ID: 7
Construction Category: R
Construction Description: Double wall - tank jacket

Tank ID: 7
Construction Category: M
Construction Description: Spill containment bucket

Tank ID: 7
Construction Category: N
Construction Description: Flow shut-Off

Tank ID: 7
Construction Category: P
Construction Description: Level gauges/alarms

Piping:
Tank ID: 5
Piping Category: C
Piping Description: Fiberglass

Tank ID: 5
Piping Category: F
Piping Description: Double wall

Tank ID: 5
Piping Category: J
Piping Description: Pressurized piping system

Tank ID: 6
Piping Category: C
Piping Description: Fiberglass

Tank ID: 6
Piping Category: F
Piping Description: Double wall

Tank ID: 6
Piping Category: J
Piping Description: Pressurized piping system

Tank ID: 7
Piping Category: C
Piping Description: Fiberglass

Tank ID: 7
Piping Category: F
Piping Description: Double wall

Tank ID: 7
Piping Category: J
Piping Description: Pressurized piping system

Monitoring:
Tank ID: 5
Petro Monitoring Category: F

MARATHON-CYPRESS CREEK #581 (Continued) **U004240913**

Monitoring Description: Monitor dbl wall tank space

Tank ID: 5
Petro Monitoring Category: 2
Monitoring Description: Visual inspect pipe sumps

Tank ID: 5
Petro Monitoring Category: 4
Monitoring Description: Visual inspect dispenser liners

Tank ID: 6
Petro Monitoring Category: F
Monitoring Description: Monitor dbl wall tank space

Tank ID: 6
Petro Monitoring Category: 2
Monitoring Description: Visual inspect pipe sumps

Tank ID: 6
Petro Monitoring Category: 4
Monitoring Description: Visual inspect dispenser liners

Tank ID: 7
Petro Monitoring Category: F
Monitoring Description: Monitor dbl wall tank space

Tank ID: 7
Petro Monitoring Category: 2
Monitoring Description: Visual inspect pipe sumps

Tank ID: 7
Petro Monitoring Category: 4
Monitoring Description: Visual inspect dispenser liners

Tank ID: 4
Tank Capacity: 8000
Tank Location: UNDERGROUND
Tank Status: B-Removed from Site
Status Date: 05/31/1988
Install Date: 2/1/1975
Substance: B
Content Description: Unleaded Gas
Vessel Indicator: TANK
DEP Contractor: P

Owner:
Owner ID: 922
Owner Name: AUTOMATED PETROLEUM & ENERGY CO INC (APEC)
Owner Address: PO BOX 1110
Owner Address 2: ATTN: STORAGE TANK REGIS
Owner City,State,Zip: Brandon, FL 33509
Owner Contact: BILL MCKNIGHT | RICK HERWEH
Owner Phone: 8136814279

Construction:
Tank ID: 5

MARATHON-CYPRESS CREEK #581 (Continued) **U004240913**

Construction Category: F
Construction Description: Fiberglass clad steel

Tank ID: 5
Construction Category: R
Construction Description: Double wall - tank jacket

Tank ID: 5
Construction Category: M
Construction Description: Spill containment bucket

Tank ID: 5
Construction Category: N
Construction Description: Flow shut-Off

Tank ID: 5
Construction Category: P
Construction Description: Level gauges/alarms

Tank ID: 6
Construction Category: F
Construction Description: Fiberglass clad steel

Tank ID: 6
Construction Category: R
Construction Description: Double wall - tank jacket

Tank ID: 6
Construction Category: M
Construction Description: Spill containment bucket

Tank ID: 6
Construction Category: N
Construction Description: Flow shut-Off

Tank ID: 6
Construction Category: P
Construction Description: Level gauges/alarms

Tank ID: 7
Construction Category: F
Construction Description: Fiberglass clad steel

Tank ID: 7
Construction Category: R
Construction Description: Double wall - tank jacket

Tank ID: 7
Construction Category: M
Construction Description: Spill containment bucket

Tank ID: 7
Construction Category: N
Construction Description: Flow shut-Off

Tank ID: 7
Construction Category: P

MARATHON-CYPRESS CREEK #581 (Continued) **U004240913**

Construction Description: Level gauges/alarms

Piping:

Tank ID: 5
Piping Category: C
Piping Description: Fiberglass

Tank ID: 5
Piping Category: F
Piping Description: Double wall

Tank ID: 5
Piping Category: J
Piping Description: Pressurized piping system

Tank ID: 6
Piping Category: C
Piping Description: Fiberglass

Tank ID: 6
Piping Category: F
Piping Description: Double wall

Tank ID: 6
Piping Category: J
Piping Description: Pressurized piping system

Tank ID: 7
Piping Category: C
Piping Description: Fiberglass

Tank ID: 7
Piping Category: F
Piping Description: Double wall

Tank ID: 7
Piping Category: J
Piping Description: Pressurized piping system

Monitoring:

Tank ID: 5
Petro Monitoring Category: F
Monitoring Description: Monitor dbl wall tank space

Tank ID: 5
Petro Monitoring Category: 2
Monitoring Description: Visual inspect pipe sumps

Tank ID: 5
Petro Monitoring Category: 4
Monitoring Description: Visual inspect dispenser liners

Tank ID: 6
Petro Monitoring Category: F
Monitoring Description: Monitor dbl wall tank space

MARATHON-CYPRESS CREEK #581 (Continued) **U004240913**

Tank ID: 6
Petro Monitoring Category: 2
Monitoring Description: Visual inspect pipe sumps

Tank ID: 6
Petro Monitoring Category: 4
Monitoring Description: Visual inspect dispenser liners

Tank ID: 7
Petro Monitoring Category: F
Monitoring Description: Monitor dbl wall tank space

Tank ID: 7
Petro Monitoring Category: 2
Monitoring Description: Visual inspect pipe sumps

Tank ID: 7
Petro Monitoring Category: 4
Monitoring Description: Visual inspect dispenser liners

Tank ID: 4R1
Tank Capacity: 10000
Tank Location: UNDERGROUND
Tank Status: B-Removed from Site
Status Date: 03/01/2010
Install Date: 5/1/1988
Substance: B
Content Description: Unleaded Gas
Vessel Indicator: TANK
DEP Contractor: P

Owner:
Owner ID: 922
Owner Name: AUTOMATED PETROLEUM & ENERGY CO INC (APEC)
Owner Address: PO BOX 1110
Owner Address 2: ATTN: STORAGE TANK REGIS
Owner City,State,Zip: Brandon, FL 33509
Owner Contact: BILL MCKNIGHT | RICK HERWEH
Owner Phone: 8136814279

Construction:
Tank ID: 5
Construction Category: F
Construction Description: Fiberglass clad steel

Tank ID: 5
Construction Category: R
Construction Description: Double wall - tank jacket

Tank ID: 5
Construction Category: M
Construction Description: Spill containment bucket

Tank ID: 5
Construction Category: N
Construction Description: Flow shut-Off

MARATHON-CYPRESS CREEK #581 (Continued) **U004240913**

Tank ID: 5
Construction Category: P
Construction Description: Level gauges/alarms

Tank ID: 6
Construction Category: F
Construction Description: Fiberglass clad steel

Tank ID: 6
Construction Category: R
Construction Description: Double wall - tank jacket

Tank ID: 6
Construction Category: M
Construction Description: Spill containment bucket

Tank ID: 6
Construction Category: N
Construction Description: Flow shut-Off

Tank ID: 6
Construction Category: P
Construction Description: Level gauges/alarms

Tank ID: 7
Construction Category: F
Construction Description: Fiberglass clad steel

Tank ID: 7
Construction Category: R
Construction Description: Double wall - tank jacket

Tank ID: 7
Construction Category: M
Construction Description: Spill containment bucket

Tank ID: 7
Construction Category: N
Construction Description: Flow shut-Off

Tank ID: 7
Construction Category: P
Construction Description: Level gauges/alarms

Piping:
Tank ID: 5
Piping Category: C
Piping Description: Fiberglass

Tank ID: 5
Piping Category: F
Piping Description: Double wall

Tank ID: 5
Piping Category: J
Piping Description: Pressurized piping system

MARATHON-CYPRESS CREEK #581 (Continued) **U004240913**

Tank ID: 6
Piping Category: C
Piping Description: Fiberglass

Tank ID: 6
Piping Category: F
Piping Description: Double wall

Tank ID: 6
Piping Category: J
Piping Description: Pressurized piping system

Tank ID: 7
Piping Category: C
Piping Description: Fiberglass

Tank ID: 7
Piping Category: F
Piping Description: Double wall

Tank ID: 7
Piping Category: J
Piping Description: Pressurized piping system

Monitoring:
Tank ID: 5
Petro Monitoring Category: F
Monitoring Description: Monitor dbl wall tank space

Tank ID: 5
Petro Monitoring Category: 2
Monitoring Description: Visual inspect pipe sumps

Tank ID: 5
Petro Monitoring Category: 4
Monitoring Description: Visual inspect dispenser liners

Tank ID: 6
Petro Monitoring Category: F
Monitoring Description: Monitor dbl wall tank space

Tank ID: 6
Petro Monitoring Category: 2
Monitoring Description: Visual inspect pipe sumps

Tank ID: 6
Petro Monitoring Category: 4
Monitoring Description: Visual inspect dispenser liners

Tank ID: 7
Petro Monitoring Category: F
Monitoring Description: Monitor dbl wall tank space

Tank ID: 7
Petro Monitoring Category: 2
Monitoring Description: Visual inspect pipe sumps

MARATHON-CYPRESS CREEK #581 (Continued) **U004240913**

Tank ID: 7
Petro Monitoring Category: 4
Monitoring Description: Visual inspect dispenser liners

Tank ID: 5
Tank Capacity: 12000
Tank Location: UNDERGROUND
Tank Status: U-In Service
Status Date: 05/01/2010
Install Date: 4/1/2010
Substance: B
Content Description: Unleaded Gas
Vessel Indicator: TANK
DEP Contractor: P

Owner:
Owner ID: 922
Owner Name: AUTOMATED PETROLEUM & ENERGY CO INC (APEC)
Owner Address: PO BOX 1110
Owner Address 2: ATTN: STORAGE TANK REGIS
Owner City,State,Zip: Brandon, FL 33509
Owner Contact: BILL MCKNIGHT | RICK HERWEH
Owner Phone: 8136814279

Construction:
Tank ID: 5
Construction Category: F
Construction Description: Fiberglass clad steel

Tank ID: 5
Construction Category: R
Construction Description: Double wall - tank jacket

Tank ID: 5
Construction Category: M
Construction Description: Spill containment bucket

Tank ID: 5
Construction Category: N
Construction Description: Flow shut-Off

Tank ID: 5
Construction Category: P
Construction Description: Level gauges/alarms

Tank ID: 6
Construction Category: F
Construction Description: Fiberglass clad steel

Tank ID: 6
Construction Category: R
Construction Description: Double wall - tank jacket

Tank ID: 6
Construction Category: M
Construction Description: Spill containment bucket

MARATHON-CYPRESS CREEK #581 (Continued) **U004240913**

Tank ID: 6
Construction Category: N
Construction Description: Flow shut-Off

Tank ID: 6
Construction Category: P
Construction Description: Level gauges/alarms

Tank ID: 7
Construction Category: F
Construction Description: Fiberglass clad steel

Tank ID: 7
Construction Category: R
Construction Description: Double wall - tank jacket

Tank ID: 7
Construction Category: M
Construction Description: Spill containment bucket

Tank ID: 7
Construction Category: N
Construction Description: Flow shut-Off

Tank ID: 7
Construction Category: P
Construction Description: Level gauges/alarms

Piping:
Tank ID: 5
Piping Category: C
Piping Description: Fiberglass

Tank ID: 5
Piping Category: F
Piping Description: Double wall

Tank ID: 5
Piping Category: J
Piping Description: Pressurized piping system

Tank ID: 6
Piping Category: C
Piping Description: Fiberglass

Tank ID: 6
Piping Category: F
Piping Description: Double wall

Tank ID: 6
Piping Category: J
Piping Description: Pressurized piping system

Tank ID: 7
Piping Category: C
Piping Description: Fiberglass

MARATHON-CYPRESS CREEK #581 (Continued) **U004240913**

Tank ID: 7
Piping Category: F
Piping Description: Double wall

Tank ID: 7
Piping Category: J
Piping Description: Pressurized piping system

Monitoring:
Tank ID: 5
Petro Monitoring Category: F
Monitoring Description: Monitor dbl wall tank space

Tank ID: 5
Petro Monitoring Category: 2
Monitoring Description: Visual inspect pipe sumps

Tank ID: 5
Petro Monitoring Category: 4
Monitoring Description: Visual inspect dispenser liners

Tank ID: 6
Petro Monitoring Category: F
Monitoring Description: Monitor dbl wall tank space

Tank ID: 6
Petro Monitoring Category: 2
Monitoring Description: Visual inspect pipe sumps

Tank ID: 6
Petro Monitoring Category: 4
Monitoring Description: Visual inspect dispenser liners

Tank ID: 7
Petro Monitoring Category: F
Monitoring Description: Monitor dbl wall tank space

Tank ID: 7
Petro Monitoring Category: 2
Monitoring Description: Visual inspect pipe sumps

Tank ID: 7
Petro Monitoring Category: 4
Monitoring Description: Visual inspect dispenser liners

Tank ID: 6
Tank Capacity: 10000
Tank Location: UNDERGROUND
Tank Status: U-In Service
Status Date: 05/01/2010
Install Date: 4/1/2010
Substance: B
Content Description: Unleaded Gas
Vessel Indicator: TANK
DEP Contractor: P

MARATHON-CYPRESS CREEK #581 (Continued) **U004240913**

Owner:
- Owner ID: 922
- Owner Name: AUTOMATED PETROLEUM & ENERGY CO INC (APEC)
- Owner Address: PO BOX 1110
- Owner Address 2: ATTN: STORAGE TANK REGIS
- Owner City,State,Zip: Brandon, FL 33509
- Owner Contact: BILL MCKNIGHT | RICK HERWEH
- Owner Phone: 8136814279

Construction:
- Tank ID: 5
- Construction Category: F
- Construction Description: Fiberglass clad steel

- Tank ID: 5
- Construction Category: R
- Construction Description: Double wall - tank jacket

- Tank ID: 5
- Construction Category: M
- Construction Description: Spill containment bucket

- Tank ID: 5
- Construction Category: N
- Construction Description: Flow shut-Off

- Tank ID: 5
- Construction Category: P
- Construction Description: Level gauges/alarms

- Tank ID: 6
- Construction Category: F
- Construction Description: Fiberglass clad steel

- Tank ID: 6
- Construction Category: R
- Construction Description: Double wall - tank jacket

- Tank ID: 6
- Construction Category: M
- Construction Description: Spill containment bucket

- Tank ID: 6
- Construction Category: N
- Construction Description: Flow shut-Off

- Tank ID: 6
- Construction Category: P
- Construction Description: Level gauges/alarms

- Tank ID: 7
- Construction Category: F
- Construction Description: Fiberglass clad steel

- Tank ID: 7
- Construction Category: R

MARATHON-CYPRESS CREEK #581 (Continued) **U004240913**

Construction Description: Double wall - tank jacket

Tank ID: 7
Construction Category: M
Construction Description: Spill containment bucket

Tank ID: 7
Construction Category: N
Construction Description: Flow shut-Off

Tank ID: 7
Construction Category: P
Construction Description: Level gauges/alarms

Piping:
Tank ID: 5
Piping Category: C
Piping Description: Fiberglass

Tank ID: 5
Piping Category: F
Piping Description: Double wall

Tank ID: 5
Piping Category: J
Piping Description: Pressurized piping system

Tank ID: 6
Piping Category: C
Piping Description: Fiberglass

Tank ID: 6
Piping Category: F
Piping Description: Double wall

Tank ID: 6
Piping Category: J
Piping Description: Pressurized piping system

Tank ID: 7
Piping Category: C
Piping Description: Fiberglass

Tank ID: 7
Piping Category: F
Piping Description: Double wall

Tank ID: 7
Piping Category: J
Piping Description: Pressurized piping system

Monitoring:
Tank ID: 5
Petro Monitoring Category: F
Monitoring Description: Monitor dbl wall tank space

MARATHON-CYPRESS CREEK #581 (Continued) **U004240913**

Tank ID: 5
Petro Monitoring Category: 2
Monitoring Description: Visual inspect pipe sumps

Tank ID: 5
Petro Monitoring Category: 4
Monitoring Description: Visual inspect dispenser liners

Tank ID: 6
Petro Monitoring Category: F
Monitoring Description: Monitor dbl wall tank space

Tank ID: 6
Petro Monitoring Category: 2
Monitoring Description: Visual inspect pipe sumps

Tank ID: 6
Petro Monitoring Category: 4
Monitoring Description: Visual inspect dispenser liners

Tank ID: 7
Petro Monitoring Category: F
Monitoring Description: Monitor dbl wall tank space

Tank ID: 7
Petro Monitoring Category: 2
Monitoring Description: Visual inspect pipe sumps

Tank ID: 7
Petro Monitoring Category: 4
Monitoring Description: Visual inspect dispenser liners

Tank ID: 7
Tank Capacity: 10000
Tank Location: UNDERGROUND
Tank Status: U-In Service
Status Date: 05/01/2010
Install Date: 4/1/2010
Substance: B
Content Description: Unleaded Gas
Vessel Indicator: TANK
DEP Contractor: P

Owner:
Owner ID: 922
Owner Name: AUTOMATED PETROLEUM & ENERGY CO INC (APEC)
Owner Address: PO BOX 1110
Owner Address 2: ATTN: STORAGE TANK REGIS
Owner City,State,Zip: Brandon, FL 33509
Owner Contact: BILL MCKNIGHT | RICK HERWEH
Owner Phone: 8136814279

Construction:
Tank ID: 5
Construction Category: F
Construction Description: Fiberglass clad steel

MARATHON-CYPRESS CREEK #581 (Continued) **U004240913**

Tank ID:	5
Construction Category:	R
Construction Description:	Double wall - tank jacket
Tank ID:	5
Construction Category:	M
Construction Description:	Spill containment bucket
Tank ID:	5
Construction Category:	N
Construction Description:	Flow shut-Off
Tank ID:	5
Construction Category:	P
Construction Description:	Level gauges/alarms
Tank ID:	6
Construction Category:	F
Construction Description:	Fiberglass clad steel
Tank ID:	6
Construction Category:	R
Construction Description:	Double wall - tank jacket
Tank ID:	6
Construction Category:	M
Construction Description:	Spill containment bucket
Tank ID:	6
Construction Category:	N
Construction Description:	Flow shut-Off
Tank ID:	6
Construction Category:	P
Construction Description:	Level gauges/alarms
Tank ID:	7
Construction Category:	F
Construction Description:	Fiberglass clad steel
Tank ID:	7
Construction Category:	R
Construction Description:	Double wall - tank jacket
Tank ID:	7
Construction Category:	M
Construction Description:	Spill containment bucket
Tank ID:	7
Construction Category:	N
Construction Description:	Flow shut-Off
Tank ID:	7
Construction Category:	P
Construction Description:	Level gauges/alarms

MARATHON-CYPRESS CREEK #581 (Continued) **U004240913**

Piping:

Tank ID:	5
Piping Category:	C
Piping Description:	Fiberglass
Tank ID:	5
Piping Category:	F
Piping Description:	Double wall
Tank ID:	5
Piping Category:	J
Piping Description:	Pressurized piping system
Tank ID:	6
Piping Category:	C
Piping Description:	Fiberglass
Tank ID:	6
Piping Category:	F
Piping Description:	Double wall
Tank ID:	6
Piping Category:	J
Piping Description:	Pressurized piping system
Tank ID:	7
Piping Category:	C
Piping Description:	Fiberglass
Tank ID:	7
Piping Category:	F
Piping Description:	Double wall
Tank ID:	7
Piping Category:	J
Piping Description:	Pressurized piping system

Monitoring:

Tank ID:	5
Petro Monitoring Category:	F
Monitoring Description:	Monitor dbl wall tank space
Tank ID:	5
Petro Monitoring Category:	2
Monitoring Description:	Visual inspect pipe sumps
Tank ID:	5
Petro Monitoring Category:	4
Monitoring Description:	Visual inspect dispenser liners
Tank ID:	6
Petro Monitoring Category:	F
Monitoring Description:	Monitor dbl wall tank space
Tank ID:	6
Petro Monitoring Category:	2

MARATHON-CYPRESS CREEK #581 (Continued) **U004240913**

Monitoring Description: Visual inspect pipe sumps

Tank ID: 6
Petro Monitoring Category: 4
Monitoring Description: Visual inspect dispenser liners

Tank ID: 7
Petro Monitoring Category: F
Monitoring Description: Monitor dbl wall tank space

Tank ID: 7
Petro Monitoring Category: 2
Monitoring Description: Visual inspect pipe sumps

Tank ID: 7
Petro Monitoring Category: 4
Monitoring Description: Visual inspect dispenser liners

CLEANUP SITES:
Name: MARATHON-CYPRESS CREEK #581
Address: 850 E CYPRESS CREEK RD
City,State,Zip: FORT LAUDERDALE, FL 33334
DEP Cleanup Site Key: 79722942
Source Database Name: Storage Tank Contamination Monitoring
Source Database Id: 8501797
CPAC Program Area Id: TK
CLLC Cleanup Category Key: PETRO
RSC2 Remediation Status Key: ACTIVE
Data Load Date: 05/08/2024
OC3 Office Id: SED
Physical Address Line 2: Not reported
OIC Object Of Interest Id: FACIL
PC2 Proximity Id: EXACT
Calc Coordinates Accuracy Level Id: 4
CMC2 Coordinate Method Id: Digital Aerial Photography With Ground Control
DC4 Datum Id: High Accuracy Reference Network
VSC1 Verification Status: REVIEWED
Collect Username: HYDE_J
Collect Date: 12/19/2003
Collect Affiliation: CONTRACTOR
Map Source: 1999 doqs
Map Source Scale: 4191
Interpolation Scale: Not reported
Verifier Username: HYDE_J
Verifier Affiliation: CONTRACTOR
Verification Date: 12/19/2003
Verified Coordinate Method Id: Digital Aerial Photography With Ground Control
Source Database Name Code: STCM
CMC2 Coordinate Method ID Code: DPHO
DC4 Datum ID Code: HARN
Verified Coordinate Method ID Code: DPHO
Comments: Not reported
Latitude/Longitude (deg/min/sec): 26 12 / 80 8

MARATHON-CYPRESS CREEK #581 (Continued) **U004240913**

DWM CONTAM:

Name:	MARATHON-CYPRESS CREEK #581
Address:	850 E CYPRESS CREEK RD
City,State,Zip:	FORT LAUDERDALE, FL 33334
Program Site Id:	8501797
Lat DD:	26
Lat MM:	12
Lat SS:	10
Long DD:	80
Long MM:	8
Long SS:	11
Office/ District:	SED
Program Area:	PETROLEUM
Priority Score:	Not reported
Datum:	0
Method:	AGPS
Facility Status:	OPEN-STCM
Facility Type:	A - Retail Station
Score Effective Date:	2003-10-29 00:00:00
Score When Ranked:	10
Rank:	8533
Operator:	Not reported
Phone:	Not reported
Name Changed:	Not reported
Addr Changed:	Not reported
Related Party ID:	922
Primary RP Role:	ACCOUNT OWNER
RP Begin Date:	5/20/2009
RP Name:	AUTOMATED PETROLEUM & ENERGY CO INC (APEC)
RP Address1:	PO BOX 1110
RP Address2:	ATTN: STORAGE TANK REGIS
RP City:	BRANDON
RP State:	FL
RP Zip5:	1110
RP Zip4:	33509
Contact:	BILL MCKNIGHT | RICK HERWEH
RP Phone:	(813)681-4279
RP Extension:	211
Site Manager:	BEALL_D

FL Financial Assurance 3:

Name:	MARATHON-CYPRESS CREEK #581
Address:	850 E CYPRESS CREEK RD
City,State,Zip:	FORT LAUDERDALE, FL 33334
Region:	3
Facility ID:	8501797
Facility Phone:	8136814279
Facility Status:	OPEN
Facility Type:	A
Type Description:	Retail Station
DEP CO:	P
Finaincial Responsibility:	GUARANTEE
Insurance Company:	LIBERTY SURPLUS INSURANCE CORP
Effective Date:	05/20/2010
Expire Date:	05/20/2011
Owner ID:	922

MARATHON-CYPRESS CREEK #581 (Continued) **U004240913**

Onwer Name:	AUTOMATED PETROLEUM & ENERGY CO INC (APEC)
Owner Address:	PO BOX 1110
Owner Address2:	ATTN: STORAGE TANK REGIS
Owner City,St,Zip:	Brandon, FL 33509
Contact:	BILL MCKNIGHT | RICK HERWEH
Resp Party Phone:	8136814279

Name:	MARATHON-CYPRESS CREEK #581
Address:	850 E CYPRESS CREEK RD
City,State,Zip:	FORT LAUDERDALE, FL 33334
Region:	3
Facility ID:	8501797
Facility Phone:	8136814279
Facility Status:	OPEN
Facility Type:	A
Type Description:	Retail Station
DEP CO:	P
Finaincial Responsibility:	INSURANCE
Insurance Company:	LIBERTY SURPLUS INSURANCE CORP
Effective Date:	12/31/2011
Expire Date:	12/31/2012
Owner ID:	922
Onwer Name:	AUTOMATED PETROLEUM & ENERGY CO INC (APEC)
Owner Address:	PO BOX 1110
Owner Address2:	ATTN: STORAGE TANK REGIS
Owner City,St,Zip:	Brandon, FL 33509
Contact:	BILL MCKNIGHT | RICK HERWEH
Resp Party Phone:	8136814279

Name:	MARATHON-CYPRESS CREEK #581
Address:	850 E CYPRESS CREEK RD
City,State,Zip:	FORT LAUDERDALE, FL 33334
Region:	3
Facility ID:	8501797
Facility Phone:	8136814279
Facility Status:	OPEN
Facility Type:	A
Type Description:	Retail Station
DEP CO:	P
Finaincial Responsibility:	INSURANCE
Insurance Company:	LIBERTY SURPLUS INSURANCE CORP
Effective Date:	12/31/2013
Expire Date:	12/31/2014
Owner ID:	922
Onwer Name:	AUTOMATED PETROLEUM & ENERGY CO INC (APEC)
Owner Address:	PO BOX 1110
Owner Address2:	ATTN: STORAGE TANK REGIS
Owner City,St,Zip:	Brandon, FL 33509
Contact:	BILL MCKNIGHT | RICK HERWEH
Resp Party Phone:	8136814279

Name:	MARATHON-CYPRESS CREEK #581
Address:	850 E CYPRESS CREEK RD
City,State,Zip:	FORT LAUDERDALE, FL 33334
Region:	3
Facility ID:	8501797
Facility Phone:	8136814279

MARATHON-CYPRESS CREEK #581 (Continued) **U004240913**

Facility Status:	OPEN
Facility Type:	A
Type Description:	Retail Station
DEP CO:	P
Finaincial Responsibility:	INSURANCE
Insurance Company:	LIBERTY SURPLUS INSURANCE CORP
Effective Date:	12/31/2014
Expire Date:	12/31/2015
Owner ID:	922
Onwer Name:	AUTOMATED PETROLEUM & ENERGY CO INC (APEC)
Owner Address:	PO BOX 1110
Owner Address2:	ATTN: STORAGE TANK REGIS
Owner City,St,Zip:	Brandon, FL 33509
Contact:	BILL MCKNIGHT | RICK HERWEH
Resp Party Phone:	8136814279

Name:	MARATHON-CYPRESS CREEK #581
Address:	850 E CYPRESS CREEK RD
City,State,Zip:	FORT LAUDERDALE, FL 33334
Region:	3
Facility ID:	8501797
Facility Phone:	8136814279
Facility Status:	OPEN
Facility Type:	A
Type Description:	Retail Station
DEP CO:	P
Finaincial Responsibility:	INSURANCE
Insurance Company:	LIBERTY SURPLUS INSURANCE CORP
Effective Date:	Not reported
Expire Date:	Not reported
Owner ID:	922
Onwer Name:	AUTOMATED PETROLEUM & ENERGY CO INC (APEC)
Owner Address:	PO BOX 1110
Owner Address2:	ATTN: STORAGE TANK REGIS
Owner City,St,Zip:	Brandon, FL 33509
Contact:	BILL MCKNIGHT | RICK HERWEH
Resp Party Phone:	8136814279

Name:	MARATHON-CYPRESS CREEK #581
Address:	850 E CYPRESS CREEK RD
City,State,Zip:	FORT LAUDERDALE, FL 33334
Region:	3
Facility ID:	8501797
Facility Phone:	8136814279
Facility Status:	OPEN
Facility Type:	A
Type Description:	Retail Station
DEP CO:	P
Finaincial Responsibility:	INSURANCE
Insurance Company:	NAUTILUS INSURANCE COMPANY
Effective Date:	01/01/2017
Expire Date:	12/31/2017
Owner ID:	922
Onwer Name:	AUTOMATED PETROLEUM & ENERGY CO INC (APEC)
Owner Address:	PO BOX 1110
Owner Address2:	ATTN: STORAGE TANK REGIS
Owner City,St,Zip:	Brandon, FL 33509

MARATHON-CYPRESS CREEK #581 (Continued) **U004240913**

Contact:	BILL MCKNIGHT | RICK HERWEH
Resp Party Phone:	8136814279
Name:	MARATHON-CYPRESS CREEK #581
Address:	850 E CYPRESS CREEK RD
City,State,Zip:	FORT LAUDERDALE, FL 33334
Region:	3
Facility ID:	8501797
Facility Phone:	8136814279
Facility Status:	OPEN
Facility Type:	A
Type Description:	Retail Station
DEP CO:	P
Finaincial Responsibility:	INSURANCE
Insurance Company:	WESTCHESTER SURPLUS LINES INS CO
Effective Date:	01/01/2008
Expire Date:	01/01/2009
Owner ID:	922
Onwer Name:	AUTOMATED PETROLEUM & ENERGY CO INC (APEC)
Owner Address:	PO BOX 1110
Owner Address2:	ATTN: STORAGE TANK REGIS
Owner City,St,Zip:	Brandon, FL 33509
Contact:	BILL MCKNIGHT | RICK HERWEH
Resp Party Phone:	8136814279
Name:	MARATHON-CYPRESS CREEK #581
Address:	850 E CYPRESS CREEK RD
City,State,Zip:	FORT LAUDERDALE, FL 33334
Region:	3
Facility ID:	8501797
Facility Phone:	8136814279
Facility Status:	OPEN
Facility Type:	A
Type Description:	Retail Station
DEP CO:	P
Finaincial Responsibility:	INSURANCE
Insurance Company:	ZURICH-AMERICAN
Effective Date:	05/18/2010
Expire Date:	05/18/2011
Owner ID:	922
Onwer Name:	AUTOMATED PETROLEUM & ENERGY CO INC (APEC)
Owner Address:	PO BOX 1110
Owner Address2:	ATTN: STORAGE TANK REGIS
Owner City,St,Zip:	Brandon, FL 33509
Contact:	BILL MCKNIGHT | RICK HERWEH
Resp Party Phone:	8136814279
Name:	MARATHON-CYPRESS CREEK #581
Address:	850 E CYPRESS CREEK RD
City,State,Zip:	FORT LAUDERDALE, FL 33334
Region:	3
Facility ID:	8501797
Facility Phone:	8136814279
Facility Status:	OPEN
Facility Type:	A
Type Description:	Retail Station
DEP CO:	P

MARATHON-CYPRESS CREEK #581 (Continued) **U004240913**

Finaincial Responsibility:	LETTER OF CREDIT
Insurance Company:	VALLEY FORGE INSURANCE COMPANY
Effective Date:	05/31/2018
Expire Date:	01/31/2024
Owner ID:	922
Onwer Name:	AUTOMATED PETROLEUM & ENERGY CO INC (APEC)
Owner Address:	PO BOX 1110
Owner Address2:	ATTN: STORAGE TANK REGIS
Owner City,St,Zip:	Brandon, FL 33509
Contact:	BILL MCKNIGHT | RICK HERWEH
Resp Party Phone:	8136814279

Name:	MARATHON-CYPRESS CREEK #581
Address:	850 E CYPRESS CREEK RD
City,State,Zip:	FORT LAUDERDALE, FL 33334
Region:	3
Facility ID:	8501797
Facility Phone:	8136814279
Facility Status:	OPEN
Facility Type:	A
Type Description:	Retail Station
DEP CO:	P
Finaincial Responsibility:	LETTER OF CREDIT
Insurance Company:	Not reported
Effective Date:	05/31/2018
Expire Date:	01/31/2022
Owner ID:	922
Onwer Name:	AUTOMATED PETROLEUM & ENERGY CO INC (APEC)
Owner Address:	PO BOX 1110
Owner Address2:	ATTN: STORAGE TANK REGIS
Owner City,St,Zip:	Brandon, FL 33509
Contact:	BILL MCKNIGHT | RICK HERWEH
Resp Party Phone:	8136814279

Name:	MARATHON-CYPRESS CREEK #581
Address:	850 E CYPRESS CREEK RD
City,State,Zip:	FORT LAUDERDALE, FL 33334
Region:	3
Facility ID:	8501797
Facility Phone:	8136814279
Facility Status:	OPEN
Facility Type:	A
Type Description:	Retail Station
DEP CO:	P
Finaincial Responsibility:	LETTER OF CREDIT
Insurance Company:	Not reported
Effective Date:	05/31/2019
Expire Date:	05/31/2020
Owner ID:	922
Onwer Name:	AUTOMATED PETROLEUM & ENERGY CO INC (APEC)
Owner Address:	PO BOX 1110
Owner Address2:	ATTN: STORAGE TANK REGIS
Owner City,St,Zip:	Brandon, FL 33509
Contact:	BILL MCKNIGHT | RICK HERWEH
Resp Party Phone:	8136814279

L50 **CYPRESS RADIOLOGY CENTER** **RCRA NonGen / NLR** **1001123138**
WSW **800 E CYPRESS CREEK RD STE 100** **FINDS** **FLR000024414**
1/8-1/4 **FORT LAUDERDALE, FL 33334** **ECHO**
0.188 mi.
995 ft. **Site 1 of 2 in cluster L**

Relative: **Higher**
Actual: **4 ft.**

RCRA Listings:

Date Form Received by Agency:	20130124
Handler Name:	Cypress Radiology Center
Handler Address:	E Cypress Creek Rd Ste 100
Handler City,State,Zip:	FORT LAUDERDALE, FL 33334-3522
EPA ID:	FLR000024414
Contact Name:	DIANIA TORRES
Contact Address:	E CYPRESS CREEK RD #100
Contact City,State,Zip:	FORT LAUDERDALE, FL 33334
Contact Telephone:	954-565-4440
Contact Fax:	Not reported
Contact Email:	Not reported
Contact Title:	OFFICE MANAGER
EPA Region:	04
Land Type:	Private
Federal Waste Generator Description:	Not a generator, verified
Non-Notifier:	Not reported
Biennial Report Cycle:	Not reported
Accessibility:	Not reported
Active Site Indicator:	Not reported
State District Owner:	Fl
State District:	SE
Mailing Address:	E CYPRESS CREEK RD
Mailing City,State,Zip:	FORT LAUDERDALE, FL 33334-3522
Owner Name:	Vladimir Grnja
Owner Type:	Private
Operator Name:	Not reported
Operator Type:	Not reported
Short-Term Generator Activity:	No
Importer Activity:	No
Mixed Waste Generator:	No
Transporter Activity:	No
Transfer Facility Activity:	No
Recycler Activity with Storage:	No
Small Quantity On-Site Burner Exemption:	No
Smelting Melting and Refining Furnace Exemption:	No
Underground Injection Control:	No
Off-Site Waste Receipt:	No
Universal Waste Indicator:	No
Universal Waste Destination Facility:	No
Federal Universal Waste:	No
Active Site State-Reg Handler:	---
Federal Facility Indicator:	Not reported
Hazardous Secondary Material Indicator:	N
Sub-Part K Indicator:	Not reported
2018 GPRA Permit Baseline:	Not on the Baseline
2018 GPRA Renewals Baseline:	Not on the Baseline
202 GPRA Corrective Action Baseline:	No
Subject to Corrective Action Universe:	No
Non-TSDFs Where RCRA CA has Been Imposed Universe:	No
Corrective Action Priority Ranking:	No NCAPS ranking
Environmental Control Indicator:	No
Institutional Control Indicator:	No

CYPRESS RADIOLOGY CENTER (Continued) **1001123138**

Human Exposure Controls Indicator:	N/A
Groundwater Controls Indicator:	N/A
Significant Non-Complier Universe:	No
Unaddressed Significant Non-Complier Universe:	No
Addressed Significant Non-Complier Universe:	No
Significant Non-Complier With a Compliance Schedule Universe:	No
Financial Assurance Required:	Not reported
Handler Date of Last Change:	20141212
Recognized Trader-Importer:	No
Recognized Trader-Exporter:	No
Importer of Spent Lead Acid Batteries:	No
Exporter of Spent Lead Acid Batteries:	No
Recycler Activity Without Storage:	No
Manifest Broker:	No
Sub-Part P Indicator:	No

Hazardous Waste Summary:

Waste Code:	D011
Waste Description:	Silver

Handler - Owner Operator:

Owner/Operator Indicator:	Owner
Owner/Operator Name: VLADIMIR GRNJA	
Legal Status:	Private
Date Became Current:	19961106
Date Ended Current:	Not reported
Owner/Operator Address:	210 S FEDERAL HWY # 200
Owner/Operator City,State,Zip:	FORT LAUDERDALE, FL 33301-1939
Owner/Operator Telephone:	Not reported
Owner/Operator Telephone Ext:	Not reported
Owner/Operator Fax:	Not reported
Owner/Operator Email:	Not reported

Owner/Operator Indicator:	Owner
Owner/Operator Name: VLADIMIR GRNJA	
Legal Status:	Private
Date Became Current:	19961106
Date Ended Current:	Not reported
Owner/Operator Address:	210 S FEDERAL HWY # 200
Owner/Operator City,State,Zip:	FORT LAUDERDALE, FL 33301-1939
Owner/Operator Telephone:	Not reported
Owner/Operator Telephone Ext:	Not reported
Owner/Operator Fax:	Not reported
Owner/Operator Email:	Not reported

Owner/Operator Indicator:	Owner
Owner/Operator Name: GRNJA VLADIMIR	
Legal Status:	Private
Date Became Current:	19961106
Date Ended Current:	Not reported
Owner/Operator Address:	210 S FEDERAL HWY # 200
Owner/Operator City,State,Zip:	FORT LAUDERDALE, FL 33301-1939
Owner/Operator Telephone:	Not reported
Owner/Operator Telephone Ext:	Not reported
Owner/Operator Fax:	Not reported

CYPRESS RADIOLOGY CENTER (Continued) **1001123138**

Owner/Operator Email: Not reported

Historic Generators:
Receive Date: 20130124
Handler Name: CYPRESS RADIOLOGY CENTER
Federal Waste Generator Description: Not a generator, verified
State District Owner: Fl
Large Quantity Handler of Universal Waste: No
Recognized Trader Importer: No
Recognized Trader Exporter: No
Spent Lead Acid Battery Importer: No
Spent Lead Acid Battery Exporter: No
Current Record: Yes
Non Storage Recycler Activity: Not reported
Electronic Manifest Broker: Not reported

Receive Date: 19961106
Handler Name: CYPRESS RADIOLOGY CENTER
Federal Waste Generator Description: Small Quantity Generator
State District Owner: Fl
Large Quantity Handler of Universal Waste: No
Recognized Trader Importer: No
Recognized Trader Exporter: No
Spent Lead Acid Battery Importer: No
Spent Lead Acid Battery Exporter: No
Current Record: No
Non Storage Recycler Activity: Not reported
Electronic Manifest Broker: Not reported

List of NAICS Codes and Descriptions:
NAICS Code: 621111
NAICS Description: OFFICES OF PHYSICIANS (EXCEPT MENTAL HEALTH SPECIALISTS)

Facility Has Received Notices of Violations:
Violations: No Violations Found

Evaluation Action Summary:
Evaluations: No Evaluations Found

FINDS:
Registry ID: 110006837021

Click Here for FRS Facility Detail Report:

Environmental Interest/Information System:
The Florida Integrated Environmental System Today (FIESTA) Data Maintenance (FDM) System maintains entity, environmental interest, and affiliation data.
The Resource Conservation and Recovery Act Information System (RCRAInfo) is EPA's comprehensive information system in support of the Resource Conservation and Recovery Act (RCRA) of 1976 and the Hazardous and Solid Waste Amendments (HSWA) of 1984. It tracks many types of information about generators, transporters, treaters, storers, and disposers of hazardous waste.

CYPRESS RADIOLOGY CENTER (Continued) **1001123138**

Click this hyperlink while viewing on your computer to access additional FINDS: detail in the EDR Site Report.

ECHO:

Envid:	1001123138
Registry ID:	110006837021
DFR URL:	http://echo.epa.gov/detailed-facility-report?fid=110006837021
Name:	CYPRESS RADIOLOGY CENTER
Address:	800 E CYPRESS CREEK RD STE 100
City,State,Zip:	FORT LAUDERDALE, FL 33334

G51 **AMOCO SERVICE STATION #7002** **RCRA NonGen / NLR** **1000501162**
SW **850 NE 62ND CT** **FINDS** **FLD984212894**
1/8-1/4 **FORT LAUDERDALE, FL 33334** **ECHO**
0.192 mi.
1014 ft. **Site 6 of 6 in cluster G**

Relative:
Higher

Actual:
4 ft.

RCRA Listings:

Date Form Received by Agency:	20100315
Handler Name:	Bp #581
Handler Address:	850 Ne 62nd Ct
Handler City,State,Zip:	FORT LAUDERDALE, FL 33334-3691
EPA ID:	FLD984212894
Contact Name:	FRANK ALIAGA
Contact Address:	850 NE 62ND CT
Contact City,State,Zip:	FORT LAUDERDALE, FL 33334-3691
Contact Telephone:	305-776-6790
Contact Fax:	Not reported
Contact Email:	Not reported
Contact Title:	Not reported
EPA Region:	04
Land Type:	Private
Federal Waste Generator Description:	Not a generator, verified
Non-Notifier:	Not reported
Biennial Report Cycle:	Not reported
Accessibility:	Not reported
Active Site Indicator:	Not reported
State District Owner:	Fl
State District:	SE
Mailing Address:	850 NE 62ND CT
Mailing City,State,Zip:	FORT LAUDERDALE, FL 33334-3691
Owner Name:	Frank Aliaga
Owner Type:	Private
Operator Name:	Jackie Dougherty
Operator Type:	Private
Short-Term Generator Activity:	No
Importer Activity:	No
Mixed Waste Generator:	No
Transporter Activity:	No
Transfer Facility Activity:	No
Recycler Activity with Storage:	No
Small Quantity On-Site Burner Exemption:	No
Smelting Melting and Refining Furnace Exemption:	No
Underground Injection Control:	No
Off-Site Waste Receipt:	No
Universal Waste Indicator:	No
Universal Waste Destination Facility:	No

AMOCO SERVICE STATION #7002 (Continued) **1000501162**

Federal Universal Waste:	No
Active Site State-Reg Handler:	---
Federal Facility Indicator:	Not reported
Hazardous Secondary Material Indicator:	N
Sub-Part K Indicator:	Not reported
2018 GPRA Permit Baseline:	Not on the Baseline
2018 GPRA Renewals Baseline:	Not on the Baseline
202 GPRA Corrective Action Baseline:	No
Subject to Corrective Action Universe:	No
Non-TSDFs Where RCRA CA has Been Imposed Universe:	No
Corrective Action Priority Ranking:	No NCAPS ranking
Environmental Control Indicator:	No
Institutional Control Indicator:	No
Human Exposure Controls Indicator:	N/A
Groundwater Controls Indicator:	N/A
Significant Non-Complier Universe:	No
Unaddressed Significant Non-Complier Universe:	No
Addressed Significant Non-Complier Universe:	No
Significant Non-Complier With a Compliance Schedule Universe:	No
Financial Assurance Required:	Not reported
Handler Date of Last Change:	20200114
Recognized Trader-Importer:	No
Recognized Trader-Exporter:	No
Importer of Spent Lead Acid Batteries:	No
Exporter of Spent Lead Acid Batteries:	No
Recycler Activity Without Storage:	No
Manifest Broker:	No
Sub-Part P Indicator:	No

Hazardous Waste Summary:

Waste Code:	D001
Waste Description:	Ignitable Waste
Waste Code:	D018
Waste Description:	Benzene

Handler - Owner Operator:

Owner/Operator Indicator:	Operator
Owner/Operator Name: JACKIE DOUGHERTY	
Legal Status:	Private
Date Became Current:	19910715
Date Ended Current:	Not reported
Owner/Operator Address:	850 NE 62ND CT
Owner/Operator City,State,Zip:	FORT LAUDERDALE, FL 33334-3691
Owner/Operator Telephone:	215-430-9226
Owner/Operator Telephone Ext:	Not reported
Owner/Operator Fax:	Not reported
Owner/Operator Email:	Not reported
Owner/Operator Indicator:	Operator
Owner/Operator Name: AMOCO SERVICE STATION #7002	
Legal Status:	Private
Date Became Current:	19910715
Date Ended Current:	Not reported
Owner/Operator Address:	850 NE 62ND CT

AMOCO SERVICE STATION #7002 (Continued) **1000501162**

Owner/Operator City,State,Zip: FORT LAUDERDALE, FL 33334-3691
Owner/Operator Telephone: 215-430-9226
Owner/Operator Telephone Ext: Not reported
Owner/Operator Fax: Not reported
Owner/Operator Email: Not reported

Owner/Operator Indicator: Owner
Owner/Operator Name: ALIAGA FRANK
Legal Status: Private
Date Became Current: 19961018
Date Ended Current: Not reported
Owner/Operator Address: 850 NE 62ND CT
Owner/Operator City,State,Zip: FORT LAUDERDALE, FL 33334-3691
Owner/Operator Telephone: Not reported
Owner/Operator Telephone Ext: Not reported
Owner/Operator Fax: Not reported
Owner/Operator Email: Not reported

Owner/Operator Indicator: Operator
Owner/Operator Name: AMOCO SERVICE STATION #7002
Legal Status: Private
Date Became Current: 19910715
Date Ended Current: 20100315
Owner/Operator Address: 850 NE 62ND CT
Owner/Operator City,State,Zip: FORT LAUDERDALE, FL 33334-3691
Owner/Operator Telephone: Not reported
Owner/Operator Telephone Ext: Not reported
Owner/Operator Fax: Not reported
Owner/Operator Email: Not reported

Owner/Operator Indicator: Operator
Owner/Operator Name: AMOCO SERVICE STATION #7002
Legal Status: Private
Date Became Current: 19910715
Date Ended Current: 20100315
Owner/Operator Address: 850 NE 62ND CT
Owner/Operator City,State,Zip: FORT LAUDERDALE, FL 33334-3691
Owner/Operator Telephone: Not reported
Owner/Operator Telephone Ext: Not reported
Owner/Operator Fax: Not reported
Owner/Operator Email: Not reported

Owner/Operator Indicator: Owner
Owner/Operator Name: FRANK ALIAGA
Legal Status: Private
Date Became Current: 19961018
Date Ended Current: Not reported
Owner/Operator Address: 850 NE 62ND CT
Owner/Operator City,State,Zip: FORT LAUDERDALE, FL 33334-3691
Owner/Operator Telephone: 215-430-9226
Owner/Operator Telephone Ext: Not reported
Owner/Operator Fax: Not reported
Owner/Operator Email: Not reported

Historic Generators:
Receive Date: 20100315
Handler Name: BP #581

AMOCO SERVICE STATION #7002 (Continued) **1000501162**

Federal Waste Generator Description:	Not a generator, verified
State District Owner:	Fl
Large Quantity Handler of Universal Waste:	No
Recognized Trader Importer:	Not reported
Recognized Trader Exporter:	Not reported
Spent Lead Acid Battery Importer:	Not reported
Spent Lead Acid Battery Exporter:	Not reported
Current Record:	Yes
Non Storage Recycler Activity:	Not reported
Electronic Manifest Broker:	Not reported

List of NAICS Codes and Descriptions:

NAICS Code:	562998
NAICS Description:	ALL OTHER MISCELLANEOUS WASTE MANAGEMENT SERVICES

Facility Has Received Notices of Violations:

Violations:	No Violations Found

Evaluation Action Summary:

Evaluations:	No Evaluations Found

FINDS:

Registry ID:	110005607726

Click Here for FRS Facility Detail Report:

Environmental Interest/Information System:

The Florida Integrated Environmental System Today (FIESTA) Data Maintenance (FDM) System maintains entity, environmental interest, and affiliation data.
The Resource Conservation and Recovery Act Information System (RCRAInfo) is EPA's comprehensive information system in support of the Resource Conservation and Recovery Act (RCRA) of 1976 and the Hazardous and Solid Waste Amendments (HSWA) of 1984. It tracks many types of information about generators, transporters, treaters, storers, and disposers of hazardous waste.

Click this hyperlink while viewing on your computer to access additional FINDS: detail in the EDR Site Report.

ECHO:

Envid:	1000501162
Registry ID:	110005607726
DFR URL:	http://echo.epa.gov/detailed-facility-report?fid=110005607726
Name:	AMOCO SERVICE STATION #7002
Address:	850 NE 62ND CT
City,State,Zip:	FORT LAUDERDALE, FL 33334

M52 **JON'S CUSTOM PERFORMANCE AND REPAIR** **BROWARD CO. HM** **S104520309**
NNW **1631 S DIXIE HWY** **N/A**
1/8-1/4 **POMPANO BEACH, FL 33060**
0.195 mi.
1027 ft. **Site 1 of 3 in cluster M**

Relative:
Higher

Actual:
3 ft.

BROWARD CO. HM:

Name:	EL DORADO TOOL & DYE COMPANY
Address:	1631 S DIXIE HWY
City,State,Zip:	POMPANO BEACH, FL 33060
Region:	BROWARD
Facility ID:	03483
Alt Location:	Not reported
Facility Status:	CLOSED

Name:	JON'S CUSTOM PERFORMANCE AND REPAIR
Address:	1631 S DIXIE HWY
City,State,Zip:	POMPANO BEACH, FL 33060
Region:	BROWARD
Facility ID:	14161
Alt Location:	Not reported
Facility Status:	OPEN

M53 **PREFERRED MARINE SALES GROUP, INC.** **BROWARD CO. HM** **S111696822**
NNW **1631 S DIXIE HWY** **N/A**
1/8-1/4 **POMPANO BEACH, FL 33060**
0.195 mi.
1027 ft. **Site 2 of 3 in cluster M**

Relative:
Higher

Actual:
3 ft.

BROWARD CO. HM:

Name:	PREFERRED MARINE SALES GROUP, INC.
Address:	1631 S DIXIE HWY
City,State,Zip:	POMPANO BEACH, FL 33060
Region:	BROWARD
Facility ID:	14162
Alt Location:	Not reported
Facility Status:	OPEN

M54 **FOAM FACTORY** **AIRS** **S122437114**
NNW **1631 S DIXIE HWY** **BROWARD CO. HM** **N/A**
1/8-1/4 **POMPANO BEACH, FL 33060**
0.195 mi.
1027 ft. **Site 3 of 3 in cluster M**

Relative:
Higher

Actual:
3 ft.

AIRS:

Name:	FOAM FACTORY
Address:	1631 S DIXIE HWY
City,State,Zip:	POMPANO BEACH, FL 33060
Facility ID:	112581
Facility Status:	I
Office:	SEBR
Category:	POINT
Owner Name:	Foam Factory
SIC Code:	Rubber And Miscellaneous Plastics Products
Title V:	N
Contact Name:	John Belcher
Contact Address:	1631 S Dixie Hwy
Contact Address 2:	Bldg B

FOAM FACTORY (Continued) **S122437114**

Contact City:	Pompano Beach
Issue Date:	06/14/2018
Contact Zip Code:	33060
Contact Zip4:	8900
Contact Phone:	954-485-6700
Contact EMail:	john@foamfactory.com
Permit Number:	0112581005AG
Expiration Date:	06/14/2023
UTM Zone:	17
UTM North:	2899.11
UTM East:	586.61
Latitude Direction:	26
Latitude Minute:	12
Latitude Second:	32.2632
Longitude Direction:	80
Longitude Minute:	7
Longitude Second:	59.1348
NAICS:	Not reported
Type:	Surface Coating Operation
Primary Resp. Official:	Not reported
Primary Resp. Official Address 1:	Not reported
Primary Resp. Official Address2:	Not reported
Primary Resp. Official City:	Not reported
Primary Resp. Official State:	Not reported
Primary Resp. Official Zip5:	Not reported
Primary Resp. Official Phone:	Not reported
Primary Resp. Official Email:	Not reported
Owner/Auth. Representative Address1:	1631 S Dixie Hwy
Owner/Auth. Representative Address2:	Bldg B
Owner/Auth. Representative City:	Pompano Beach
Owner/Auth. Representative State:	FL
Owner/Auth. Representative Zip5:	33060
Owner/Auth. Representative Phone:	Not reported
Owner/Auth. Representative Email:	Not reported

Name:	FOAM FACTORY
Address:	1631 S DIXIE HWY
City,State,Zip:	POMPANO BEACH, FL 33060
Facility ID:	112581
Facility Status:	A
Office:	SEBR
Category:	POINT
Owner Name:	Foam Factory
SIC Code:	Rubber And Miscellaneous Plastics Products
Title V:	N
Contact Name:	John Belcher
Contact Address:	1631 S Dixie Hwy
Contact Address 2:	Bldg B
Contact City:	Pompano Beach
Issue Date:	06/14/2018
Contact Zip Code:	33060
Contact Zip4:	8900
Contact Phone:	954-485-6700
Contact EMail:	john@foamfactory.com
Permit Number:	0112581005AG
Expiration Date:	06/14/2023
UTM Zone:	17

FOAM FACTORY (Continued) **S122437114**

UTM North:	2899.11
UTM East:	586.61
Latitude Direction:	26
Latitude Minute:	12
Latitude Second:	32.2632
Longitude Direction:	80
Longitude Minute:	7
Longitude Second:	59.1348
NAICS:	Not reported
Type:	Surface Coating Operation
Primary Resp. Official:	Not reported
Primary Resp. Official Address 1:	Not reported
Primary Resp. Official Address2:	Not reported
Primary Resp. Official City:	Not reported
Primary Resp. Official State:	Not reported
Primary Resp. Official Zip5:	Not reported
Primary Resp. Official Phone:	Not reported
Primary Resp. Official Email:	Not reported
Owner/Auth. Representative Address1:	1631 S Dixie Hwy
Owner/Auth. Representative Address2:	Bldg B
Owner/Auth. Representative City:	Pompano Beach
Owner/Auth. Representative State:	FL
Owner/Auth. Representative Zip5:	33060
Owner/Auth. Representative Phone:	Not reported
Owner/Auth. Representative Email:	Not reported

Name:	FOAM FACTORY
Address:	1631 S DIXIE HWY
City,State,Zip:	POMPANO BEACH, FL 33060
Facility ID:	112581
Facility Status:	A
Office:	SEBR
Category:	POINT
Owner Name:	Foam Factory
SIC Code:	Rubber And Miscellaneous Plastics Products
Title V:	N
Contact Name:	John Belcher
Contact Address:	1631 S Dixie Hwy
Contact Address 2:	Bldg B
Contact City:	Pompano Beach
Issue Date:	08/28/2016
Contact Zip Code:	33060
Contact Zip4:	8900
Contact Phone:	954-485-6700
Contact EMail:	john@foamfactory.com
Permit Number:	0112581004AG
Expiration Date:	06/14/2018
UTM Zone:	17
UTM North:	2899.11
UTM East:	586.61
Latitude Direction:	26
Latitude Minute:	12
Latitude Second:	32.2632
Longitude Direction:	80
Longitude Minute:	7
Longitude Second:	59.1348
NAICS:	Not reported

FOAM FACTORY (Continued) **S122437114**

Type:	Surface Coating Operation
Primary Resp. Official:	Not reported
Primary Resp. Official Address 1:	Not reported
Primary Resp. Official Address2:	Not reported
Primary Resp. Official City:	Not reported
Primary Resp. Official State:	Not reported
Primary Resp. Official Zip5:	Not reported
Primary Resp. Official Phone:	Not reported
Primary Resp. Official Email:	Not reported
Owner/Auth. Representative Address1:	1631 S Dixie Hwy
Owner/Auth. Representative Address2:	Bldg B
Owner/Auth. Representative City:	Pompano Beach
Owner/Auth. Representative State:	FL
Owner/Auth. Representative Zip5:	33060
Owner/Auth. Representative Phone:	Not reported
Owner/Auth. Representative Email:	Not reported

Name:	FOAM FACTORY
Address:	1631 S DIXIE HWY
City,State,Zip:	POMPANO BEACH, FL 33060
Facility ID:	112581
Facility Status:	I
Office:	SEBR
Category:	POINT
Owner Name:	Foam Factory
SIC Code:	Rubber And Miscellaneous Plastics Products
Title V:	N
Contact Name:	John Belcher
Contact Address:	1631 S Dixie Hwy
Contact Address 2:	Bldg B
Contact City:	Pompano Beach
Issue Date:	06/14/2018
Contact Zip Code:	33060
Contact Zip4:	8900
Contact Phone:	954-485-6700
Contact EMail:	john@foamfactory.com
Permit Number:	0112581005AG
Expiration Date:	06/14/2023
UTM Zone:	17
UTM North:	2899.11
UTM East:	586.61
Latitude Direction:	26
Latitude Minute:	12
Latitude Second:	32.2632
Longitude Direction:	80
Longitude Minute:	7
Longitude Second:	59.1348
NAICS:	Not reported
Type:	Surface Coating Operation
Primary Resp. Official:	Not reported
Primary Resp. Official Address 1:	Not reported
Primary Resp. Official Address2:	Not reported
Primary Resp. Official City:	Not reported
Primary Resp. Official State:	Not reported
Primary Resp. Official Zip5:	Not reported
Primary Resp. Official Phone:	Not reported
Primary Resp. Official Email:	Not reported

FOAM FACTORY (Continued) **S122437114**

Owner/Auth. Representative Address1:	1631 S Dixie Hwy
Owner/Auth. Representative Address2:	Bldg B
Owner/Auth. Representative City:	Pompano Beach
Owner/Auth. Representative State:	FL
Owner/Auth. Representative Zip5:	33060
Owner/Auth. Representative Phone:	Not reported
Owner/Auth. Representative Email:	Not reported

Name:	FOAM FACTORY
Address:	1631 S DIXIE HWY
City,State,Zip:	POMPANO BEACH, FL 33060
Facility ID:	112581
Facility Status:	I
Office:	SEBR
Category:	POINT
Owner Name:	Foam Factory
SIC Code:	Rubber And Miscellaneous Plastics Products
Title V:	N
Contact Name:	John Belcher
Contact Address:	1631 S Dixie Hwy
Contact Address 2:	Bldg B
Contact City:	Pompano Beach
Issue Date:	06/14/2018
Contact Zip Code:	33060
Contact Zip4:	8900
Contact Phone:	954-485-6700
Contact EMail:	john@foamfactory.com
Permit Number:	0112581005AG
Expiration Date:	06/14/2023
UTM Zone:	17
UTM North:	2899.11
UTM East:	586.61
Latitude Direction:	26
Latitude Minute:	12
Latitude Second:	32.2632
Longitude Direction:	80
Longitude Minute:	7
Longitude Second:	59.1348
NAICS:	Not reported
Type:	Surface Coating Operation
Primary Resp. Official:	Not reported
Primary Resp. Official Address 1:	Not reported
Primary Resp. Official Address2:	Not reported
Primary Resp. Official City:	Not reported
Primary Resp. Official State:	Not reported
Primary Resp. Official Zip5:	Not reported
Primary Resp. Official Phone:	Not reported
Primary Resp. Official Email:	Not reported
Owner/Auth. Representative Address1:	1631 S Dixie Hwy
Owner/Auth. Representative Address2:	Bldg B
Owner/Auth. Representative City:	Pompano Beach
Owner/Auth. Representative State:	FL
Owner/Auth. Representative Zip5:	33060
Owner/Auth. Representative Phone:	Not reported
Owner/Auth. Representative Email:	Not reported

FOAM FACTORY (Continued) **S122437114**

BROWARD CO. HM:
- Name: FRANCISCO AUTO REPAIR
- Address: 1631 S DIXIE HWY
- City,State,Zip: POMPANO BEACH, FL 33060
- Region: BROWARD
- Facility ID: 21270
- Alt Location: Not reported
- Facility Status: OPEN

N55 **RADICE CORPORATE CENTER I** **UST** **U004189360**
WSW **600 CORPORATE DR** **N/A**
1/8-1/4 **FORT LAUDERDALE, FL 33334**
0.204 mi.
1076 ft. **Site 1 of 3 in cluster N**

Relative:
Higher

Actual:
3 ft.

Broward Co. UST:
- Name: RADICE CORPORATE CENTER I
- Address: 600 CORPORATE DR
- City,State,Zip: FORT LAUDERDALE, FL 33334
- DEP Site Id: 068944121
- Facility ID: 00578
- Storage Tank ID: 00578-01
- Tank Construction: Not reported
- Tank Size: 250
- Install Date: 12/31/1982
- Tank Status: B. Removed From Site
- Substance: G. Diesel; Emergency Generator
- Tank Type: Underground

N56 **RADICE CORPORATE CENTER I** **UST** **U003109445**
WSW **600 CORPORATE DR #120** **Enforcement** **N/A**
1/8-1/4 **FORT LAUDERDALE, FL 33334** **Financial Assurance**
0.204 mi. **HAZ WASTE**
1076 ft. **Site 2 of 3 in cluster N** **BROWARD CO. HM**

Relative:
Higher

Actual:
3 ft.

UST:
- Facility ID: 8944121
- Name: RADICE CORPORATE CENTER I
- Address: 600 CORPORATE DR #120
- City,State,Zip: FORT LAUDERDALE, FL 33334
- Facility Phone: 8632284666
- Facility Status: CLOSED
- Facility Type: C
- Type Description: Fuel user/Non-retail
- Depco: P
- Region: STATE
- Positioning Method: UNVR
- Latitude/Longitude: 26 12 34 / 80 8 33

UST:
- Tank ID: 1
- Tank Capacity: 250
- Tank Location: UNDERGROUND
- Tank Status: B-Removed from Site
- Status Date: 11/01/1998
- Install Date: Not reported

RADICE CORPORATE CENTER I (Continued) **U003109445**

Substance: G
Content Description: Emerg Generator Diesel
Vessel Indicator: TANK
DEP Contractor: P

Owner:
Owner ID: 982
Owner Name: AREEA INVESTMENTS CORP
Owner Address: 600 CORPORATE DR #105
Owner Address 2: Not reported
Owner City,State,Zip: FORT LAUDERDALE, FL 33334
Owner Contact: JEFF QUANDT
Owner Phone: 3057212271

Enforce Miami-Dade:
Name: VILLAMIL
Address: 600 CORPORATE DR
City,State,Zip: FT LAUDERDAL, FL 33334
Region: DADE
Enforcement Officer: EVELYN STEPHENSON
Facility Type: Underground Tanks
Facility Status: Closed
Facility Status Code: C
Facility Type Code: UGT
Status Date: 8/4/1994
Case Level: Ticket Issued
Case Number: 1993061514030770
Case Description: 3701 CORAL WAY ,NO LOG ON SITE.
Address Description: Not reported
Folio: 3049100200020
Officer Name: EVELYN STEPHENSON
Case Status Level: T
Work Group: NONE
Work Group Number: 0

FL Financial Assurance 3:
Name: RADICE CORPORATE CENTER I
Address: 600 CORPORATE DR #120
City,State,Zip: FORT LAUDERDALE, FL 33334
Region: 3
Facility ID: 8944121
Facility Phone: 8632284666
Facility Status: CLOSED
Facility Type: C
Type Description: Fuel user/Non-retail
DEP CO: P
Finaincial Responsibility: INSURANCE
Insurance Company: COMMERCE & INDUSTRY
Effective Date: 09/24/2004
Expire Date: 09/24/2005
Owner ID: 982
Onwer Name: AREEA INVESTMENTS CORP
Owner Address: 600 CORPORATE DR #105
Owner Address2: Not reported
Owner City,St,Zip: FORT LAUDERDALE, FL 33334

RADICE CORPORATE CENTER I (Continued) **U003109445**

Contact: JEFF QUANDT
Resp Party Phone: 3057212271

HAZ WASTE:
Facility ID: 8329
Name: RADICE CORPORATE CENTER I
Address: 600 CORPORATE
City,State,Zip: FORT LAUDERDALE, FL 33334
County: BROWARD
Telephone: (954)493-8069
Email: Not reported
Status: A - ACTIVE - WASTE GENERATOR
Generator Status: N - NOT A HAZARDOUS WASTE GENERATOR
EPA ID: NA
Other ID: 00578
Old Facility ID: 612768
SIC: 6512 - FIN, INS & REAL EST - NONRESIDENTIAL BUILDING OPERATORS
Verified: V - VERIFICATION BY ON-SITE VISIT
Verified Date: 04/06/2017
Hazardous Waste LBS/YEAR: 0
Wastes: 1

BROWARD CO. HM:
Name: RADICE CORPORATE CENTER I
Address: 600 CORPORATE DR
City,State,Zip: FORT LAUDERDALE, FL 33334
Region: BROWARD
Facility ID: 00578
Alt Location: Not reported
Facility Status: OPEN

I57 **SCP DISTRIBUTORS LLC - POMPANO BEACH** **BROWARD CO. HM** **S108247491**
North **1631 SOUTH DIXIE HIGHWAY** **TIER 2** **N/A**
1/8-1/4 **POMPANO BEACH, FL 33060**
0.204 mi.
1079 ft. **Site 4 of 4 in cluster I**

Relative:
Higher

Actual:
4 ft.

BROWARD CO. HM:
Name: POMPANO AUTO SERVICE
Address: 1631 SW 7TH AVE
City,State,Zip: POMPANO BEACH, FL 33060
Region: BROWARD
Facility ID: 11061
Alt Location: Not reported
Facility Status: CLOSED

Name: SILVA SERVICE
Address: 1631 SW 7TH AVE
City,State,Zip: POMPANO BEACH, FL 33060
Region: BROWARD
Facility ID: 11118
Alt Location: Not reported
Facility Status: OPEN

TIER 2:
Name: SCP DISTRIBUTORS LLC - POMPANO BEACH

SCP DISTRIBUTORS LLC - POMPANO BEACH (Continued) **S108247491**

Address:	1631 SOUTH DIXIE HIGHWAY
City,State,Zip:	POMPANO BEACH, FL 33060
Year:	2010
Facility Id:	Not reported
Active Date:	Not reported
Inactive Date:	Not reported
Sale Pending:	Not reported
Original Date:	Not reported
PLOT Source:	Not reported
Latitude:	26.20965
Longitude:	-80.13
LEPC District:	Not reported
Counties:	Not reported
SERC:	Not reported
Program Level:	Not reported
PRIME:	Not reported
SIC Code:	Not reported
SIC Code 2:	Not reported
NAICS Code:	Not reported
Last Modified Date:	Not reported
First Submit Date:	Not reported
Data Submitted By:	Not reported
Company Name:	Not reported
Comments:	Not reported
Chemical Code:	10043524
Chemical Name:	CALCIUM CHLORIDE
Chemical State:	SOLID SOLUTION
Location Name:	Entire Facility
Container Code:	O
Pressure Code:	1
Temperature Code:	4
Average Quantity:	20000
Maximum Quantity:	36000
Days On Site:	365
Name:	SCP DISTRIBUTORS LLC - POMPANO BEACH
Address:	1631 SOUTH DIXIE HIGHWAY
City,State,Zip:	POMPANO BEACH, FL 33060
Year:	2010
Facility Id:	Not reported
Active Date:	Not reported
Inactive Date:	Not reported
Sale Pending:	Not reported
Original Date:	Not reported
PLOT Source:	Not reported
Latitude:	26.20965
Longitude:	-80.13
LEPC District:	Not reported
Counties:	Not reported
SERC:	Not reported
Program Level:	Not reported
PRIME:	Not reported
SIC Code:	Not reported
SIC Code 2:	Not reported

SCP DISTRIBUTORS LLC - POMPANO BEACH (Continued) **S108247491**

NAICS Code:	Not reported
Last Modified Date:	Not reported
First Submit Date:	Not reported
Data Submitted By:	Not reported
Company Name:	Not reported
Comments:	Not reported
Chemical Code:	108805
Chemical Name:	S-TRIAZINE-TRIONE/ISOCYANURIC ACID [CYANURIC ACID]
Chemical State:	SOLID GRANULAR
Location Name:	Entire Facility
Container Code:	E
Pressure Code:	1
Temperature Code:	4
Average Quantity:	7000
Maximum Quantity:	10000
Days On Site:	365
Name:	SCP DISTRIBUTORS LLC - POMPANO BEACH
Address:	1631 SOUTH DIXIE HIGHWAY
City,State,Zip:	POMPANO BEACH, FL 33060
Year:	2010
Facility Id:	Not reported
Active Date:	Not reported
Inactive Date:	Not reported
Sale Pending:	Not reported
Original Date:	Not reported
PLOT Source:	Not reported
Latitude:	26.20965
Longitude:	-80.13
LEPC District:	Not reported
Counties:	Not reported
SERC:	Not reported
Program Level:	Not reported
PRIME:	Not reported
SIC Code:	Not reported
SIC Code 2:	Not reported
NAICS Code:	Not reported
Last Modified Date:	Not reported
First Submit Date:	Not reported
Data Submitted By:	Not reported
Company Name:	Not reported
Comments:	Not reported
Chemical Code:	144558
Chemical Name:	SODIUM BICARBONATE
Chemical State:	SOLID GRANULAR
Location Name:	Entire Facility
Container Code:	J
Pressure Code:	1
Temperature Code:	4
Average Quantity:	14275
Maximum Quantity:	25000
Days On Site:	365
Name:	SCP DISTRIBUTORS LLC - POMPANO BEACH

SCP DISTRIBUTORS LLC - POMPANO BEACH (Continued) **S108247491**

Address:	1631 SOUTH DIXIE HIGHWAY
City,State,Zip:	POMPANO BEACH, FL 33060
Year:	2010
Facility Id:	Not reported
Active Date:	Not reported
Inactive Date:	Not reported
Sale Pending:	Not reported
Original Date:	Not reported
PLOT Source:	Not reported
Latitude:	26.20965
Longitude:	-80.13
LEPC District:	Not reported
Counties:	Not reported
SERC:	Not reported
Program Level:	Not reported
PRIME:	Not reported
SIC Code:	Not reported
SIC Code 2:	Not reported
NAICS Code:	Not reported
Last Modified Date:	Not reported
First Submit Date:	Not reported
Data Submitted By:	Not reported
Company Name:	Not reported
Comments:	Not reported
Chemical Code:	7647010
Chemical Name:	MURIATIC ACID
Chemical State:	LIQUID SOLUTION
Location Name:	Entire Facility
Container Code:	N
Pressure Code:	1
Temperature Code:	4
Average Quantity:	20000
Maximum Quantity:	42000
Days On Site:	365
Name:	SCP DISTRIBUTORS LLC - POMPANO BEACH
Address:	1631 SOUTH DIXIE HIGHWAY
City,State,Zip:	POMPANO BEACH, FL 33060
Year:	2010
Facility Id:	Not reported
Active Date:	Not reported
Inactive Date:	Not reported
Sale Pending:	Not reported
Original Date:	Not reported
PLOT Source:	Not reported
Latitude:	26.20965
Longitude:	-80.13
LEPC District:	Not reported
Counties:	Not reported
SERC:	Not reported
Program Level:	Not reported
PRIME:	Not reported
SIC Code:	Not reported
SIC Code 2:	Not reported

SCP DISTRIBUTORS LLC - POMPANO BEACH (Continued) **S108247491**

NAICS Code:	Not reported
Last Modified Date:	Not reported
First Submit Date:	Not reported
Data Submitted By:	Not reported
Company Name:	Not reported
Comments:	Not reported
Chemical Code:	7681529
Chemical Name:	SODIUM HYPOCHLORITE [HYPOCHLOROUS ACID, SODIUM SALT]
Chemical State:	LIQUID SOLUTION
Location Name:	Entire Facility
Container Code:	A
Pressure Code:	1
Temperature Code:	4
Average Quantity:	30000
Maximum Quantity:	60000
Days On Site:	365
Name:	SCP DISTRIBUTORS LLC - POMPANO BEACH
Address:	1631 SOUTH DIXIE HIGHWAY
City,State,Zip:	POMPANO BEACH, FL 33060
Year:	2010
Facility Id:	Not reported
Active Date:	Not reported
Inactive Date:	Not reported
Sale Pending:	Not reported
Original Date:	Not reported
PLOT Source:	Not reported
Latitude:	26.20965
Longitude:	-80.13
LEPC District:	Not reported
Counties:	Not reported
SERC:	Not reported
Program Level:	Not reported
PRIME:	Not reported
SIC Code:	Not reported
SIC Code 2:	Not reported
NAICS Code:	Not reported
Last Modified Date:	Not reported
First Submit Date:	Not reported
Data Submitted By:	Not reported
Company Name:	Not reported
Comments:	Not reported
Chemical Code:	87901
Chemical Name:	TRICHLORO-S-TRIAZINETRIONE
Chemical State:	SOLID GRANULAR
Location Name:	Entire Facility
Container Code:	E
Pressure Code:	1
Temperature Code:	4
Average Quantity:	12000
Maximum Quantity:	30000
Days On Site:	365
Name:	SCP DISTRIBUTORS LLC - POMPANO BEACH

SCP DISTRIBUTORS LLC - POMPANO BEACH (Continued) **S108247491**

Address:	1631 SOUTH DIXIE HIGHWAY
City,State,Zip:	POMPANO BEACH, FL 33060
Year:	2010
Facility Id:	Not reported
Active Date:	Not reported
Inactive Date:	Not reported
Sale Pending:	Not reported
Original Date:	Not reported
PLOT Source:	Not reported
Latitude:	26.20965
Longitude:	-80.13
LEPC District:	Not reported
Counties:	Not reported
SERC:	Not reported
Program Level:	Not reported
PRIME:	Not reported
SIC Code:	Not reported
SIC Code 2:	Not reported
NAICS Code:	Not reported
Last Modified Date:	Not reported
First Submit Date:	Not reported
Data Submitted By:	Not reported
Company Name:	Not reported
Comments:	Not reported
Chemical Code:	144558
Chemical Name:	SODIUM BICARBONATE
Chemical State:	SOLID GRANULAR
Location Name:	Entire Facility
Container Code:	J
Pressure Code:	1
Temperature Code:	4
Average Quantity:	14275
Maximum Quantity:	25000
Days On Site:	365
Name:	SCP DISTRIBUTORS LLC - POMPANO BEACH
Address:	1631 SOUTH DIXIE HIGHWAY
City,State,Zip:	POMPANO BEACH, FL 33060
Year:	2010
Facility Id:	Not reported
Active Date:	Not reported
Inactive Date:	Not reported
Sale Pending:	Not reported
Original Date:	Not reported
PLOT Source:	Not reported
Latitude:	26.20965
Longitude:	-80.13
LEPC District:	Not reported
Counties:	Not reported
SERC:	Not reported
Program Level:	Not reported
PRIME:	Not reported
SIC Code:	Not reported
SIC Code 2:	Not reported

SCP DISTRIBUTORS LLC - POMPANO BEACH (Continued) **S108247491**

NAICS Code:	Not reported
Last Modified Date:	Not reported
First Submit Date:	Not reported
Data Submitted By:	Not reported
Company Name:	Not reported
Comments:	Not reported
Chemical Code:	7681529
Chemical Name:	Sodium hypochlorite
Chemical State:	LIQUID SOLUTION
Location Name:	Entire Facility
Container Code:	A
Pressure Code:	1
Temperature Code:	4
Average Quantity:	30000
Maximum Quantity:	60000
Days On Site:	365
Name:	SCP DISTRIBUTORS LLC - POMPANO BEACH
Address:	1631 SOUTH DIXIE HIGHWAY
City,State,Zip:	POMPANO BEACH, FL 33060
Year:	2010
Facility Id:	Not reported
Active Date:	Not reported
Inactive Date:	Not reported
Sale Pending:	Not reported
Original Date:	Not reported
PLOT Source:	Not reported
Latitude:	26.20965
Longitude:	-80.13
LEPC District:	Not reported
Counties:	Not reported
SERC:	Not reported
Program Level:	Not reported
PRIME:	Not reported
SIC Code:	Not reported
SIC Code 2:	Not reported
NAICS Code:	Not reported
Last Modified Date:	Not reported
First Submit Date:	Not reported
Data Submitted By:	Not reported
Company Name:	Not reported
Comments:	Not reported
Chemical Code:	10043524
Chemical Name:	CALCIUM CHLORIDE
Chemical State:	SOLID SOLUTION
Location Name:	Entire Facility
Container Code:	O
Pressure Code:	1
Temperature Code:	4
Average Quantity:	20000
Maximum Quantity:	36000
Days On Site:	365
Name:	SCP DISTRIBUTORS LLC - POMPANO BEACH

SCP DISTRIBUTORS LLC - POMPANO BEACH (Continued) **S108247491**

Address:	1631 SOUTH DIXIE HIGHWAY
City,State,Zip:	POMPANO BEACH, FL 33060
Year:	2010
Facility Id:	Not reported
Active Date:	Not reported
Inactive Date:	Not reported
Sale Pending:	Not reported
Original Date:	Not reported
PLOT Source:	Not reported
Latitude:	26.20965
Longitude:	-80.13
LEPC District:	Not reported
Counties:	Not reported
SERC:	Not reported
Program Level:	Not reported
PRIME:	Not reported
SIC Code:	Not reported
SIC Code 2:	Not reported
NAICS Code:	Not reported
Last Modified Date:	Not reported
First Submit Date:	Not reported
Data Submitted By:	Not reported
Company Name:	Not reported
Comments:	Not reported
Chemical Code:	7647010
Chemical Name:	MURIATIC ACID
Chemical State:	LIQUID SOLUTION
Location Name:	Entire Facility
Container Code:	N
Pressure Code:	1
Temperature Code:	4
Average Quantity:	20000
Maximum Quantity:	42000
Days On Site:	365

Click this hyperlink while viewing on your computer to access
2 additional FL_TIER2: record(s) in the EDR Site Report.

O58 **FIRST CHOICE LABS** **ASBESTOS** **S107673793**
South **6061 NE 14TH AVENUE** **BROWARD CO. HM** **N/A**
1/8-1/4 **FORT LAUDERDALE, FL 33334**
0.210 mi.
1107 ft. **Site 1 of 2 in cluster O**

Relative: **Higher**
Actual: **3 ft.**

ASBESTOS:

Name:	FIRST CHOICE LABS
Address:	6061 NE 14TH AVENUE
City,State,Zip:	FORT LAUDERDALE, FL 33334
Facility ID:	AS01109080
Notification ID:	110035
Notification Type:	ORIGINAL
Project Type:	DEMOLITION
Notification Status:	PENDING
Site Name:	FIRST CHOICE LABS
Ordered Demolition?:	Not reported

FIRST CHOICE LABS (Continued) **S107673793**

Annual Notification:	Not reported
Owner Name:	CYPRESS 14 LLC
Contractor Name:	THE BG GROUP, LLC
Start Date:	01/29/2021
Finish Date:	12/31/2021
Cementitious RACM:	Not reported
Cementitious SF:	0
Floor RACM:	Not reported
Floor SF:	0
Pipe RACM:	Not reported
Pipe SF:	0
CF RACM:	Not reported
Roof RACM:	Not reported
Roof SF:	0
Surface Mat RACM:	Not reported
Surface Mat SF:	Not reported
Waste Disposal Site:	MONARCH HILL LANDFILL
Waste Disposal Address:	3000 NW 48TH ST (HILTON RD)
Waste Disposal City:	POMPANO BEACH
Waste Disposal State:	FL
Waste Disposal Zip:	33073
Transporter Name:	WASTE MANAGEMENT
Contractor is Transporter:	N
Waste Disp ID:	55093
Waste Disp Source:	W
Transporter Address:	2700 WILES ROAD
Transporter City:	POMPANO BEACH
Transporter State:	FL
Transporter Zip:	33073
Date Receive:	01/15/2021

BROWARD CO. HM:

Name:	AMERICAN LABORATORY ASSOCIATES
Address:	6061 NE 14TH AVE
City,State,Zip:	FORT LAUDERDALE, FL 33334
Region:	BROWARD
Facility ID:	00415
Alt Location:	Not reported
Facility Status:	CLOSED

O59 **AMERICAN LABORATORY ASSOCIATES INC** **RCRA NonGen / NLR** **1000359169**
South **6061 NE 14TH AVE** **FINDS** **FLD982172876**
1/8-1/4 **FORT LAUDERDALE, FL 33334** **ECHO**
0.210 mi.
1107 ft. **Site 2 of 2 in cluster O**

Relative:
Higher

Actual:
3 ft.

RCRA Listings:

Date Form Received by Agency:	20110113
Handler Name:	American Laboratory Associates Inc
Handler Address:	6061 Ne 14th Ave
Handler City,State,Zip:	FORT LAUDERDALE, FL 33334-5011
EPA ID:	FLD982172876
Contact Name:	CLIFFORD MILLER
Contact Address:	6061 NE 14TH AVE
Contact City,State,Zip:	FORT LAUDERDALE, FL 33334-5007
Contact Telephone:	305-493-6555
Contact Fax:	Not reported

AMERICAN LABORATORY ASSOCIATES INC (Continued) **1000359169**

Contact Email:	Not reported
Contact Title:	Not reported
EPA Region:	04
Land Type:	Private
Federal Waste Generator Description:	Not a generator, verified
Non-Notifier:	Not reported
Biennial Report Cycle:	Not reported
Accessibility:	Not reported
Active Site Indicator:	Not reported
State District Owner:	Fl
State District:	SE
Mailing Address:	6061 NE 14TH AVE
Mailing City,State,Zip:	FORT LAUDERDALE, FL 33334-5007
Owner Name:	Robert Wynn
Owner Type:	Private
Operator Name:	Not reported
Operator Type:	Not reported
Short-Term Generator Activity:	No
Importer Activity:	No
Mixed Waste Generator:	No
Transporter Activity:	No
Transfer Facility Activity:	No
Recycler Activity with Storage:	No
Small Quantity On-Site Burner Exemption:	No
Smelting Melting and Refining Furnace Exemption:	No
Underground Injection Control:	No
Off-Site Waste Receipt:	No
Universal Waste Indicator:	No
Universal Waste Destination Facility:	No
Federal Universal Waste:	No
Active Site State-Reg Handler:	---
Federal Facility Indicator:	Not reported
Hazardous Secondary Material Indicator:	N
Sub-Part K Indicator:	Not reported
2018 GPRA Permit Baseline:	Not on the Baseline
2018 GPRA Renewals Baseline:	Not on the Baseline
202 GPRA Corrective Action Baseline:	No
Subject to Corrective Action Universe:	No
Non-TSDFs Where RCRA CA has Been Imposed Universe:	No
Corrective Action Priority Ranking:	No NCAPS ranking
Environmental Control Indicator:	No
Institutional Control Indicator:	No
Human Exposure Controls Indicator:	N/A
Groundwater Controls Indicator:	N/A
Significant Non-Complier Universe:	No
Unaddressed Significant Non-Complier Universe:	No
Addressed Significant Non-Complier Universe:	No
Significant Non-Complier With a Compliance Schedule Universe:	No
Financial Assurance Required:	Not reported
Handler Date of Last Change:	20200114
Recognized Trader-Importer:	No
Recognized Trader-Exporter:	No
Importer of Spent Lead Acid Batteries:	No
Exporter of Spent Lead Acid Batteries:	No
Recycler Activity Without Storage:	No
Manifest Broker:	No
Sub-Part P Indicator:	No

AMERICAN LABORATORY ASSOCIATES INC (Continued) **1000359169**

Hazardous Waste Summary:
Waste Code: D001
Waste Description: Ignitable Waste

Waste Code: F003
Waste Description: The Following Spent Nonhalogenated Solvents: Xylene, Acetone, Ethyl Acetate, Ethyl Benzene, Ethyl Ether, Methyl Isobutyl Ketone, N-Butyl Alcohol, Cyclohexanone, And Methanol; All Spent Solvent Mixtures/Blends Containing, Before Use, Only The Above Spent Nonhalogenated Solvents; And All Spent Solvent Mixtures/Blends Containing, Before Use, One Or More Of The Above Nonhalogenated Solvents, And A Total Of Ten Percent Or More (By Volume) Of One Or More Of Those Solvents Listed In F001, F002, F004, And F005; And Still Bottoms From The Recovery Of These Spent Solvents And Spent Solvent Mixtures.

Handler - Owner Operator:
Owner/Operator Indicator: Owner
Owner/Operator Name: ROBERT WYNN
Legal Status: Private
Date Became Current: 19961018
Date Ended Current: Not reported
Owner/Operator Address: 6061 NE 14TH AVE
Owner/Operator City,State,Zip: FORT LAUDERDALE, FL 33334-5007
Owner/Operator Telephone: 805-624-3050
Owner/Operator Telephone Ext: Not reported
Owner/Operator Fax: Not reported
Owner/Operator Email: Not reported

Owner/Operator Indicator: Owner
Owner/Operator Name: ROBERT WYNN
Legal Status: Private
Date Became Current: 19961018
Date Ended Current: Not reported
Owner/Operator Address: 6061 NE 14TH AVE
Owner/Operator City,State,Zip: FORT LAUDERDALE, FL 33334-5007
Owner/Operator Telephone: 800-558-5011
Owner/Operator Telephone Ext: Not reported
Owner/Operator Fax: Not reported
Owner/Operator Email: Not reported

Historic Generators:
Receive Date: 20110113
Handler Name: AMERICAN LABORATORY ASSOCIATES INC
Federal Waste Generator Description: Not a generator, verified
State District Owner: Fl
Large Quantity Handler of Universal Waste: No
Recognized Trader Importer: Not reported
Recognized Trader Exporter: Not reported
Spent Lead Acid Battery Importer: Not reported
Spent Lead Acid Battery Exporter: Not reported
Current Record: Yes
Non Storage Recycler Activity: Not reported
Electronic Manifest Broker: Not reported

Receive Date: 19940201

AMERICAN LABORATORY ASSOCIATES INC (Continued) **1000359169**

Handler Name: AMERICAN LABORATORY ASSOCIATES INC
Federal Waste Generator Description: Small Quantity Generator
State District Owner: Fl
Large Quantity Handler of Universal Waste: No
Recognized Trader Importer: Not reported
Recognized Trader Exporter: Not reported
Spent Lead Acid Battery Importer: Not reported
Spent Lead Acid Battery Exporter: Not reported
Current Record: No
Non Storage Recycler Activity: Not reported
Electronic Manifest Broker: Not reported

List of NAICS Codes and Descriptions:
NAICS Codes: No NAICS Codes Found

Facility Has Received Notices of Violations:
Violations: No Violations Found

Evaluation Action Summary:
Evaluations: No Evaluations Found

FINDS:
Registry ID: 110005591975

Click Here for FRS Facility Detail Report:

Environmental Interest/Information System:
The Florida Integrated Environmental System Today (FIESTA) Data Maintenance (FDM) System maintains entity, environmental interest, and affiliation data.
The Resource Conservation and Recovery Act Information System (RCRAInfo) is EPA's comprehensive information system in support of the Resource Conservation and Recovery Act (RCRA) of 1976 and the Hazardous and Solid Waste Amendments (HSWA) of 1984. It tracks many types of information about generators, transporters, treaters, storers, and disposers of hazardous waste.

Click this hyperlink while viewing on your computer to access additional FINDS: detail in the EDR Site Report.

ECHO:
Envid: 1000359169
Registry ID: 110005591975
DFR URL: http://echo.epa.gov/detailed-facility-report?fid=110005591975
Name: AMERICAN LABORATORY ASSOCIATES INC
Address: 6061 NE 14TH AVE
City,State,Zip: FORT LAUDERDALE, FL 33334

J60 **KAPLAN UNIVERSITY** **BROWARD CO. HM** **S108070555**
East **6301 NW 15TH AVE** **N/A**
1/8-1/4 **FORT LAUDERDALE, FL 33309**
0.216 mi.
1141 ft. **Site 2 of 3 in cluster J**

Relative:
Higher

Actual:
4 ft.

BROWARD CO. HM:
Name: KAPLAN UNIVERSITY
Address: 6301 NW 15TH AVE
City,State,Zip: FORT LAUDERDALE, FL 33309
Region: BROWARD
Facility ID: 08322
Alt Location: Not reported
Facility Status: OPEN

J61 **KAPLAN UNIVERSITY** **UST** **U004001481**
East **6301 NW 15TH AVE** **Financial Assurance** **N/A**
1/8-1/4 **FORT LAUDERDALE, FL 33309**
0.216 mi.
1141 ft. **Site 3 of 3 in cluster J**

Relative:
Higher

Actual:
4 ft.

Broward Co. UST:
Name: KAPLAN UNIVERSITY
Address: 6301 NW 15TH AVE
City,State,Zip: FORT LAUDERDALE, FL 33309
DEP Site Id: 069807520
Facility ID: 08322
Storage Tank ID: 08322-02
Tank Construction: E. Fiberglass
Tank Size: 5000
Install Date: 07/22/2005
Tank Status: U. In-Service
Substance: G. Diesel; Emergency Generator
Tank Type: Underground

Name: KAPLAN UNIVERSITY
Address: 6301 NW 15TH AVE
City,State,Zip: FORT LAUDERDALE, FL 33309
DEP Site Id: 069807520
Facility ID: 08322
Storage Tank ID: 08322-03
Tank Construction: E. Fiberglass
Tank Size: 10000
Install Date: 06/12/2007
Tank Status: U. In-Service
Substance: G. Diesel; Emergency Generator
Tank Type: Underground

UST:
Facility ID: 9807520
Name: KAPLAN
Address: 6301 NW 15TH AVE
City,State,Zip: FORT LAUDERDALE, FL 33309
Facility Phone: Not reported
Facility Status: OPEN
Facility Type: C
Type Description: Fuel user/Non-retail
Depco: C
Region: STATE

KAPLAN UNIVERSITY (Continued) **U004001481**

Positioning Method: Not reported
Latitude/Longitude: Not reported

UST:
Tank ID: 1
Tank Capacity: 5000
Tank Location: UNDERGROUND
Tank Status: U-In Service
Status Date: 05/01/2005
Install Date: 5/1/2005
Substance: G
Content Description: Emerg Generator Diesel
Vessel Indicator: TANK
DEP Contractor: C

Owner:
Owner ID: 62860
Owner Name: KAPLAN UNIVERSITY
Owner Address: 1515 W CYPRESS CREEK RD
Owner Address 2: ATTN: FACILITIES MGR
Owner City,State,Zip: FORT LAUDERDALE, FL 33309
Owner Contact: CATHY BRODERICK
Owner Phone: 9545153297

Construction:
Tank ID: 1
Construction Category: E
Construction Description: Fiberglass

Tank ID: 1
Construction Category: I
Construction Description: Double wall

Tank ID: 1
Construction Category: M
Construction Description: Spill containment bucket

Tank ID: 2
Construction Category: E
Construction Description: Fiberglass

Tank ID: 2
Construction Category: I
Construction Description: Double wall

Tank ID: 2
Construction Category: M
Construction Description: Spill containment bucket

Piping:
Tank ID: 1
Piping Category: N
Piping Description: Approved synthetic material

Tank ID: 1
Piping Category: F
Piping Description: Double wall

KAPLAN UNIVERSITY (Continued) **U004001481**

Tank ID: 1
Piping Category: I
Piping Description: Suction piping system

Tank ID: 2
Piping Category: N
Piping Description: Approved synthetic material

Tank ID: 2
Piping Category: F
Piping Description: Double wall

Tank ID: 2
Piping Category: I
Piping Description: Suction piping system

Monitoring:
Tank ID: 1
Petro Monitoring Category: F
Monitoring Description: Monitor dbl wall tank space

Tank ID: 1
Petro Monitoring Category: L
Monitoring Description: Automatic tank gauging - USTs

Tank ID: 1
Petro Monitoring Category: 3
Monitoring Description: Electronic monitor pipe sumps

Tank ID: 2
Petro Monitoring Category: F
Monitoring Description: Monitor dbl wall tank space

Tank ID: 2
Petro Monitoring Category: L
Monitoring Description: Automatic tank gauging - USTs

Tank ID: 2
Petro Monitoring Category: 3
Monitoring Description: Electronic monitor pipe sumps

Tank ID: 2
Tank Capacity: 10000
Tank Location: UNDERGROUND
Tank Status: U-In Service
Status Date: 05/01/2007
Install Date: 4/1/2007
Substance: G
Content Description: Emerg Generator Diesel
Vessel Indicator: TANK
DEP Contractor: C

Owner:
Owner ID: 62860
Owner Name: KAPLAN UNIVERSITY
Owner Address: 1515 W CYPRESS CREEK RD

KAPLAN UNIVERSITY (Continued) **U004001481**

Owner Address 2: ATTN: FACILITIES MGR
Owner City,State,Zip: FORT LAUDERDALE, FL 33309
Owner Contact: CATHY BRODERICK
Owner Phone: 9545153297

Construction:
Tank ID: 1
Construction Category: E
Construction Description: Fiberglass

Tank ID: 1
Construction Category: I
Construction Description: Double wall

Tank ID: 1
Construction Category: M
Construction Description: Spill containment bucket

Tank ID: 2
Construction Category: E
Construction Description: Fiberglass

Tank ID: 2
Construction Category: I
Construction Description: Double wall

Tank ID: 2
Construction Category: M
Construction Description: Spill containment bucket

Piping:
Tank ID: 1
Piping Category: N
Piping Description: Approved synthetic material

Tank ID: 1
Piping Category: F
Piping Description: Double wall

Tank ID: 1
Piping Category: I
Piping Description: Suction piping system

Tank ID: 2
Piping Category: N
Piping Description: Approved synthetic material

Tank ID: 2
Piping Category: F
Piping Description: Double wall

Tank ID: 2
Piping Category: I
Piping Description: Suction piping system

KAPLAN UNIVERSITY (Continued) **U004001481**

Monitoring:

Tank ID:	1
Petro Monitoring Category:	F
Monitoring Description:	Monitor dbl wall tank space
Tank ID:	1
Petro Monitoring Category:	L
Monitoring Description:	Automatic tank gauging - USTs
Tank ID:	1
Petro Monitoring Category:	3
Monitoring Description:	Electronic monitor pipe sumps
Tank ID:	2
Petro Monitoring Category:	F
Monitoring Description:	Monitor dbl wall tank space
Tank ID:	2
Petro Monitoring Category:	L
Monitoring Description:	Automatic tank gauging - USTs
Tank ID:	2
Petro Monitoring Category:	3
Monitoring Description:	Electronic monitor pipe sumps

FL Financial Assurance 3:

Name:	KAPLAN
Address:	6301 NW 15TH AVE
City,State,Zip:	FORT LAUDERDALE, FL 33309
Region:	3
Facility ID:	9807520
Facility Phone:	Not reported
Facility Status:	OPEN
Facility Type:	C
Type Description:	Fuel user/Non-retail
DEP CO:	C
Finaincial Responsibility:	INSURANCE
Insurance Company:	ACE
Effective Date:	02/24/2010
Expire Date:	02/24/2011
Owner ID:	62860
Onwer Name:	KAPLAN UNIVERSITY
Owner Address:	1515 W CYPRESS CREEK RD
Owner Address2:	ATTN: FACILITIES MGR
Owner City,St,Zip:	FORT LAUDERDALE, FL 33309
Contact:	CATHY BRODERICK
Resp Party Phone:	9545153297
Name:	KAPLAN
Address:	6301 NW 15TH AVE
City,State,Zip:	FORT LAUDERDALE, FL 33309
Region:	3
Facility ID:	9807520
Facility Phone:	Not reported

KAPLAN UNIVERSITY (Continued) **U004001481**

Facility Status: OPEN
Facility Type: C
Type Description: Fuel user/Non-retail
DEP CO: C
Finaincial Responsibility: INSURANCE
Insurance Company: ACE
Effective Date: 02/24/2014
Expire Date: 02/24/2015
Owner ID: 62860
Onwer Name: KAPLAN UNIVERSITY
Owner Address: 1515 W CYPRESS CREEK RD
Owner Address2: ATTN: FACILITIES MGR
Owner City,St,Zip: FORT LAUDERDALE, FL 33309
Contact: CATHY BRODERICK
Resp Party Phone: 9545153297

Name: KAPLAN
Address: 6301 NW 15TH AVE
City,State,Zip: FORT LAUDERDALE, FL 33309
Region: 3
Facility ID: 9807520
Facility Phone: Not reported
Facility Status: OPEN
Facility Type: C
Type Description: Fuel user/Non-retail
DEP CO: C
Finaincial Responsibility: INSURANCE
Insurance Company: ACE AMERICAN INSURANCE COMPANY
Effective Date: 02/24/2016
Expire Date: 02/24/2017
Owner ID: 62860
Onwer Name: KAPLAN UNIVERSITY
Owner Address: 1515 W CYPRESS CREEK RD
Owner Address2: ATTN: FACILITIES MGR
Owner City,St,Zip: FORT LAUDERDALE, FL 33309
Contact: CATHY BRODERICK
Resp Party Phone: 9545153297

Name: KAPLAN
Address: 6301 NW 15TH AVE
City,State,Zip: FORT LAUDERDALE, FL 33309
Region: 3
Facility ID: 9807520
Facility Phone: Not reported
Facility Status: OPEN
Facility Type: C
Type Description: Fuel user/Non-retail
DEP CO: C
Finaincial Responsibility: INSURANCE
Insurance Company: ACE AMERICAN INSURANCE COMPANY
Effective Date: 02/24/2018
Expire Date: 02/24/2019
Owner ID: 62860
Onwer Name: KAPLAN UNIVERSITY
Owner Address: 1515 W CYPRESS CREEK RD
Owner Address2: ATTN: FACILITIES MGR
Owner City,St,Zip: FORT LAUDERDALE, FL 33309

KAPLAN UNIVERSITY (Continued) **U004001481**

Contact:	CATHY BRODERICK
Resp Party Phone:	9545153297
Name:	KAPLAN
Address:	6301 NW 15TH AVE
City,State,Zip:	FORT LAUDERDALE, FL 33309
Region:	3
Facility ID:	9807520
Facility Phone:	Not reported
Facility Status:	OPEN
Facility Type:	C
Type Description:	Fuel user/Non-retail
DEP CO:	C
Finaincial Responsibility:	INSURANCE
Insurance Company:	ACE AMERICAN INSURANCE COMPANY
Effective Date:	02/24/2021
Expire Date:	02/24/2022
Owner ID:	62860
Onwer Name:	KAPLAN UNIVERSITY
Owner Address:	1515 W CYPRESS CREEK RD
Owner Address2:	ATTN: FACILITIES MGR
Owner City,St,Zip:	FORT LAUDERDALE, FL 33309
Contact:	CATHY BRODERICK
Resp Party Phone:	9545153297
Name:	KAPLAN
Address:	6301 NW 15TH AVE
City,State,Zip:	FORT LAUDERDALE, FL 33309
Region:	3
Facility ID:	9807520
Facility Phone:	Not reported
Facility Status:	OPEN
Facility Type:	C
Type Description:	Fuel user/Non-retail
DEP CO:	C
Finaincial Responsibility:	INSURANCE
Insurance Company:	ACE AMERICAN INSURANCE COMPANY
Effective Date:	03/14/2023
Expire Date:	03/14/2024
Owner ID:	62860
Onwer Name:	KAPLAN UNIVERSITY
Owner Address:	1515 W CYPRESS CREEK RD
Owner Address2:	ATTN: FACILITIES MGR
Owner City,St,Zip:	FORT LAUDERDALE, FL 33309
Contact:	CATHY BRODERICK
Resp Party Phone:	9545153297
Name:	KAPLAN
Address:	6301 NW 15TH AVE
City,State,Zip:	FORT LAUDERDALE, FL 33309
Region:	3
Facility ID:	9807520
Facility Phone:	Not reported
Facility Status:	OPEN
Facility Type:	C
Type Description:	Fuel user/Non-retail
DEP CO:	C

KAPLAN UNIVERSITY (Continued) **U004001481**

Finaincial Responsibility:	INSURANCE
Insurance Company:	ILLINOIS UNION
Effective Date:	02/24/2011
Expire Date:	02/24/2012
Owner ID:	62860
Onwer Name:	KAPLAN UNIVERSITY
Owner Address:	1515 W CYPRESS CREEK RD
Owner Address2:	ATTN: FACILITIES MGR
Owner City,St,Zip:	FORT LAUDERDALE, FL 33309
Contact:	CATHY BRODERICK
Resp Party Phone:	9545153297

Name:	KAPLAN
Address:	6301 NW 15TH AVE
City,State,Zip:	FORT LAUDERDALE, FL 33309
Region:	3
Facility ID:	9807520
Facility Phone:	Not reported
Facility Status:	OPEN
Facility Type:	C
Type Description:	Fuel user/Non-retail
DEP CO:	C
Finaincial Responsibility:	INSURANCE
Insurance Company:	ILLINOIS UNION
Effective Date:	02/24/2012
Expire Date:	02/24/2013
Owner ID:	62860
Onwer Name:	KAPLAN UNIVERSITY
Owner Address:	1515 W CYPRESS CREEK RD
Owner Address2:	ATTN: FACILITIES MGR
Owner City,St,Zip:	FORT LAUDERDALE, FL 33309
Contact:	CATHY BRODERICK
Resp Party Phone:	9545153297

Name:	KAPLAN
Address:	6301 NW 15TH AVE
City,State,Zip:	FORT LAUDERDALE, FL 33309
Region:	3
Facility ID:	9807520
Facility Phone:	Not reported
Facility Status:	OPEN
Facility Type:	C
Type Description:	Fuel user/Non-retail
DEP CO:	C
Finaincial Responsibility:	INSURANCE
Insurance Company:	ILLINOIS UNION
Effective Date:	07/28/2009
Expire Date:	07/28/2010
Owner ID:	62860
Onwer Name:	KAPLAN UNIVERSITY
Owner Address:	1515 W CYPRESS CREEK RD
Owner Address2:	ATTN: FACILITIES MGR
Owner City,St,Zip:	FORT LAUDERDALE, FL 33309
Contact:	CATHY BRODERICK
Resp Party Phone:	9545153297

P62 **PIONEER METALS OF FT LAUDERDALE INC** **LUST** **U000102134**
North **1610 S DIXIE HWY** **UST** **N/A**
1/8-1/4 **POMPANO BEACH, FL 33060** **DWM CONTAM**
0.225 mi.
1188 ft. **Site 1 of 2 in cluster P**

Relative:
Higher

Actual:
3 ft.

LUST:

Name:	PIONEER METALS OF FT LAUDERDALE INC
Address:	1610 S DIXIE HWY
City,State,Zip:	POMPANO BEACH, FL 33060
Region:	STATE
Facility Id:	9101622
Facility Status:	CLOSED
Facility Type:	C - Fuel user/Non-retail
Facility Phone:	Not reported
Facility Cleanup Rank:	Not reported
District:	Southeast District
Lat/Long (dms):	26 12 35.2049999 / 80 7 56.3827
Section:	Not reported
Township:	Not reported
Range:	Not reported
Feature:	Not reported
Method:	UNVR
Datum:	0
Score:	59
Score Effective Date:	1997-11-04 00:00:00
Score When Ranked:	Not reported
Operator:	SCHOPP, DAVE
Name Update:	Not reported
Address Update:	Not reported

Petroleum Cleanup PCT Facility Score:

Facility Cleanup Status:	CMPL - COMPLETED
Contact:	Not reported
Contact Company:	PIONEER METALS INC
Contact Address:	3611 NW 74TH ST
Contact City/State/Zip:	MIAMI, FL 33147
Phone:	(305)696-0830
Bad Address Ind:	N
State:	FL
Zip:	33060, 8913
Score:	59
Score Effective Date:	1997-11-04 00:00:00
Related Party ID:	17059
Primary RP Role:	ACCOUNT OWNER
RP Begin Date:	1994-05-20
RP Zip:	5827
RP Extension:	Not reported

Discharge Cleanup Summary:

Discharge Date:	3/27/1991
PCT Discharge Combined:	Not reported
Cleanup Required:	R - CLEANUP REQUIRED
Discharge Cleanup Status:	NFA - NFA COMPLETE
Disch Cleanup Status Date:	11/15/1995
Cleanup Work Status:	COMPLETED
Information Source:	A - ABANDONED TANK RESTORATION
Other Source Description:	Not reported
Eligibility Indicator:	E - ELIGIBLE

PIONEER METALS OF FT LAUDERDALE INC (Continued) **U000102134**

Site Manager:	Not reported
Site Mgr End Date:	Not reported
Tank Office:	Not reported

Petroleum Cleanup Program Eligibility:

Facility ID:	9101622
Discharge Date:	3/27/1991
Pct Discharge Combined With:	Not reported
Cleanup Required:	R - CLEANUP REQUIRED
Discharge Cleanup Status:	NFA - NFA COMPLETE
Disch Cleanup Status Date:	11/15/1995
Cleanup Work Status:	COMPLETED
Information Source:	A - ABANDONED TANK RESTORATION
Other Source Description:	Not reported
Application Received Date:	3/28/1991
Cleanup Program:	A - ABANDONED TANK RESTORATION PROGRAM
Eligibility Status:	1/19/1993
Elig Status Date:	1/19/1993
Letter Of Intent Date:	3/28/1991
Redetermined:	No
Inspection Date:	6/3/1991
Site Manager:	Not reported
Site Mgr End Date:	Not reported
Tank Office:	-
Deductible Amount:	500
Deductible Paid To Date:	500
Co-Pay Amount:	0
Co-Pay Paid To Date:	0
Cap Amount:	0

Task Information:

District:	SED
Facility ID:	9101622
Facility Status:	CLOSED
Facility Type:	C - Fuel user/Non-retail -
County:	BROWARD
County ID:	6
Cleanup Eligibility Status:	E
Source Effective Date:	11-15-1995
Discharge Date:	03-27-1991
Cleanup Required:	R - CLEANUP REQUIRED
Discharge Cleanup Status:	NFA - NFA COMPLETE
Disch Cleanup Status Date:	11-15-1995
SRC Action Type:	NFA - NO FURTHER ACTION
SRC Submit Date:	10-11-1995
SRC Review Date:	10-22-1995
SRC Completion Status:	A - APPROVED
SRC Issue Date:	11-15-1995
SRC Comment:	Not reported
Cleanup Work Status:	COMPLETED
Site Mgr:	Not reported
Site Mgr End Date:	Not reported
Tank Office:	Not reported
SR Task ID:	Not reported
SR Cleanup Responsible:	Not reported
SR Funding Eligibility Type:	Not reported
SR Actual Cost:	Not reported
SR Completion Date:	Not reported

PIONEER METALS OF FT LAUDERDALE INC (Continued) **U000102134**

SR Payment Date:	Not reported
SR Oral Date:	Not reported
SR Written Date:	Not reported
SR Soil Removal:	Not reported
SR Free Product Removal:	Not reported
SR Soil Tonnage Removed:	Not reported
SR Soil Treatment:	Not reported
SR Other Treatment:	Not reported
SR Alternate Proc Received Date:	Not reported
SR Alternate Procedure Status:	Not reported
SR Alternate Procedure Status Date:	Not reported
SR Alternate Procedure Comments:	Not reported
SA Task ID:	24888
SA Cleanup Responsible:	Not reported
SA Funding Eligibility Type:	Not reported
SA Actual Cost:	Not reported
SA Completion Date:	10-20-1995
SA Payment Date:	Not reported
RAP Task ID:	Not reported
RAP Cleanup Responsible ID:	Not reported
RAP Funding Eligibility Type:	Not reported
RAP Actual Cost:	Not reported
RAP Completion Date:	Not reported
RAP Payment Date:	Not reported
RAP Last Order Approved:	Not reported
RA Task ID:	24889
RA Cleanup Responsible:	Not reported
RA Funding Eligibility Type:	Not reported
RA Years to Complete:	0
RA Actual Cost:	Not reported

Click here for Florida Oculus:

UST:

Facility ID:	9101622
Name:	PIONEER METALS OF FT LAUDERDALE INC
Address:	1610 S DIXIE HWY
City,State,Zip:	POMPANO BEACH, FL 33060
Facility Phone:	Not reported
Facility Status:	CLOSED
Facility Type:	C
Type Description:	Fuel user/Non-retail
Depco:	P
Region:	STATE
Positioning Method:	UNVR
Latitude/Longitude:	26 14 18 / 80 12 10

UST:

Tank ID:	1
Tank Capacity:	1000
Tank Location:	UNDERGROUND
Tank Status:	B-Removed from Site
Status Date:	01/31/1992
Install Date:	Not reported
Substance:	D
Content Description:	Vehicular Diesel
Vessel Indicator:	TANK

PIONEER METALS OF FT LAUDERDALE INC (Continued) **U000102134**

DEP Contractor: P

Owner:
Owner ID: 17059
Owner Name: PIONEER METALS INC
Owner Address: 3611 NW 74TH ST
Owner Address 2: Not reported
Owner City,State,Zip: MIAMI, FL 33147
Owner Contact: Not reported
Owner Phone: 3056960830

DWM CONTAM:
Name: PIONEER METALS OF FT LAUDERDALE INC
Address: 1610 S DIXIE HWY
City,State,Zip: POMPANO BEACH, FL
Program Site Id: 9101622
Lat DD: 26
Lat MM: 14
Lat SS: 18
Long DD: 80
Long MM: 12
Long SS: 10
Office/ District: SED
Program Area: PETROLEUM
Priority Score: Not reported
Datum: 0
Method: UNVR
Facility Status: CLOSED-STCM
Facility Type: Not reported
Score Effective Date: Not reported
Score When Ranked: Not reported
Rank: Not reported
Operator: Not reported
Phone: Not reported
Name Changed: Not reported
Addr Changed: Not reported
Related Party ID: Not reported
Primary RP Role: Not reported
RP Begin Date: Not reported
RP Name: Not reported
RP Address1: Not reported
RP Address2: Not reported
RP City: Not reported
RP State: Not reported
RP Zip5: Not reported
RP Zip4: Not reported
Contact: Not reported
RP Phone: Not reported
RP Extension: Not reported
Site Manager: Not reported

63
SSW
1/8-1/4
0.227 mi.
1199 ft.

BROWARD CNTY SCHOOL BD-RICKARDS SITE
UNKNOWN
UNKNOWN, FL 33334

LUST
TANKS
DWM CONTAM

U004145463
N/A

Relative:
Higher

Actual:
4 ft.

LUST:

Name:	BROWARD CNTY SCHOOL BD-RICKARDS SITE
Address:	UNKNOWN
City,State,Zip:	UNKNOWN, FL 33334
Region:	STATE
Facility Id:	9047385
Facility Status:	CLOSED
Facility Type:	X - Contamination Site
Facility Phone:	Not reported
Facility Cleanup Rank:	11086
District:	Southeast District
Lat/Long (dms):	26 12 1.74 / 80 8 4.79999999
Section:	11
Township:	49S
Range:	42E
Feature:	Not reported
Method:	Not reported
Datum:	0
Score:	Not reported
Score Effective Date:	2002-02-27 00:00:00
Score When Ranked:	9
Operator:	BROWARD CNTY SCHOOL BD
Name Update:	Not reported
Address Update:	Not reported

Discharge Cleanup Summary:

Discharge Date:	3/12/1987
PCT Discharge Combined:	Not reported
Cleanup Required:	N - NO CLEANUP REQUIRED
Discharge Cleanup Status:	NREQ - CLEANUP NOT REQUIRED
Disch Cleanup Status Date:	3/7/2007
Cleanup Work Status:	COMPLETED
Information Source:	E - EDI
Other Source Description:	Not reported
Eligibility Indicator:	I - INELIGIBLE
Site Manager:	Not reported
Site Mgr End Date:	Not reported
Tank Office:	Not reported

Petroleum Cleanup Program Eligibility:

Facility ID:	9047385
Discharge Date:	3/12/1987
Pct Discharge Combined With:	Not reported
Cleanup Required:	N - NO CLEANUP REQUIRED
Discharge Cleanup Status:	NREQ - CLEANUP NOT REQUIRED
Disch Cleanup Status Date:	3/7/2007
Cleanup Work Status:	COMPLETED
Information Source:	E - EDI
Other Source Description:	Not reported
Application Received Date:	3/12/1987
Cleanup Program:	E - EARLY DETECTION INCENTIVE
Eligibility Status:	4/18/1989
Elig Status Date:	4/18/1989
Letter Of Intent Date:	Not reported

BROWARD CNTY SCHOOL BD-RICKARDS SITE (Continued) **U004145463**

Redetermined:	No
Inspection Date:	Not reported
Site Manager:	Not reported
Site Mgr End Date:	Not reported
Tank Office:	-
Deductible Amount:	Not reported
Deductible Paid To Date:	Not reported
Co-Pay Amount:	Not reported
Co-Pay Paid To Date:	Not reported
Cap Amount:	0

Task Information:

District:	SED
Facility ID:	9047385
Facility Status:	CLOSED
Facility Type:	X - Contamination Site -
County:	BROWARD
County ID:	6
Cleanup Eligibility Status:	I
Source Effective Date:	Not reported
Discharge Date:	03-12-1987
Cleanup Required:	N - NO CLEANUP REQUIRED
Discharge Cleanup Status:	NREQ - CLEANUP NOT REQUIRED
Disch Cleanup Status Date:	03-07-2007
SRC Action Type:	Not reported
SRC Submit Date:	Not reported
SRC Review Date:	Not reported
SRC Completion Status:	Not reported
SRC Issue Date:	Not reported
SRC Comment:	Not reported
Cleanup Work Status:	COMPLETED
Site Mgr:	Not reported
Site Mgr End Date:	Not reported
Tank Office:	Not reported
SR Task ID:	25371
SR Cleanup Responsible:	ST - STATE
SR Funding Eligibility Type:	Not reported
SR Actual Cost:	Not reported
SR Completion Date:	Not reported
SR Payment Date:	Not reported
SR Oral Date:	Not reported
SR Written Date:	Not reported
SR Soil Removal:	Not reported
SR Free Product Removal:	Not reported
SR Soil Tonnage Removed:	Not reported
SR Soil Treatment:	Not reported
SR Other Treatment:	Not reported
SR Alternate Proc Received Date:	Not reported
SR Alternate Procedure Status:	Not reported
SR Alternate Procedure Status Date:	Not reported
SR Alternate Procedure Comments:	Not reported
SA Task ID:	25372
SA Cleanup Responsible:	ST - STATE
SA Funding Eligibility Type:	Not reported
SA Actual Cost:	Not reported
SA Completion Date:	Not reported
SA Payment Date:	Not reported
RAP Task ID:	25373

BROWARD CNTY SCHOOL BD-RICKARDS SITE (Continued) **U004145463**

RAP Cleanup Responsible ID:	ST - STATE
RAP Funding Eligibility Type:	Not reported
RAP Actual Cost:	Not reported
RAP Completion Date:	Not reported
RAP Payment Date:	Not reported
RAP Last Order Approved:	Not reported
RA Task ID:	25374
RA Cleanup Responsible:	ST - STATE
RA Funding Eligibility Type:	Not reported
RA Years to Complete:	Not reported
RA Actual Cost:	Not reported

Click here for Florida Oculus:

TANKS:

Name:	BROWARD CNTY SCHOOL BD-RICKARDS SITE
Address:	UNKNOWN
City,State,Zip:	UNKNOWN, FL 33334
Facility ID:	9047385
Facility Phone:	Not reported
Facility Status:	CLOSED
Facility Type:	X
Type Description:	Contamination Site
Dep Co:	P
Lat/Lon Deg Min Sec:	Not reported

DWM CONTAM:

Name:	BROWARD CNTY SCHOOL BD-RICKARDS SITE
Address:	UNKNOWN
City,State,Zip:	UNKNOWN, FL
Program Site Id:	9047385
Lat DD:	Not reported
Lat MM:	Not reported
Lat SS:	Not reported
Long DD:	Not reported
Long MM:	Not reported
Long SS:	Not reported
Office/ District:	SED
Program Area:	PETROLEUM
Priority Score:	Not reported
Datum:	0
Method:	Not reported
Facility Status:	CLOSED-STCM
Facility Type:	Not reported
Score Effective Date:	Not reported
Score When Ranked:	Not reported
Rank:	Not reported
Operator:	Not reported
Phone:	Not reported
Name Changed:	Not reported
Addr Changed:	Not reported
Related Party ID:	Not reported
Primary RP Role:	Not reported
RP Begin Date:	Not reported
RP Name:	Not reported
RP Address1:	Not reported

BROWARD CNTY SCHOOL BD-RICKARDS SITE (Continued) **U004145463**

RP Address2:	Not reported
RP City:	Not reported
RP State:	Not reported
RP Zip5:	Not reported
RP Zip4:	Not reported
Contact:	Not reported
RP Phone:	Not reported
RP Extension:	Not reported
Site Manager:	Not reported

L64 **MARATHON - CYPRESS CREEK #581** **UST** **U003729682**
SW **850 NE 62ND ST** **Broward Co. EDIEAR** **N/A**
1/8-1/4 **FORT LAUDERDALE, FL 33334**
0.234 mi.
1234 ft. **Site 2 of 2 in cluster L**

Relative:
Higher

Actual:
4 ft.

Broward Co. UST:

Name:	MARATHON - CYPRESS CREEK #581
Address:	850 NE 62ND ST
City,State,Zip:	FORT LAUDERDALE, FL 33334
DEP Site Id:	068501797
Facility ID:	04182
Storage Tank ID:	04182-01
Tank Construction:	X. Concrete
Tank Size:	1500
Install Date:	12/24/1987
Tank Status:	Z. Tank No Longer Contains Regulated Substance
Substance:	Z. Hazardous Material (Chapter 27) Not Otherwise Listed
Tank Type:	Underground

Name:	MARATHON - CYPRESS CREEK #581
Address:	850 NE 62ND ST
City,State,Zip:	FORT LAUDERDALE, FL 33334
DEP Site Id:	068501797
Facility ID:	04182
Storage Tank ID:	04182-02
Tank Construction:	C. Steel
Tank Size:	10000
Install Date:	12/24/1987
Tank Status:	B. Removed From Site
Substance:	B. Unleaded Gasoline
Tank Type:	Underground

Name:	MARATHON - CYPRESS CREEK #581
Address:	850 NE 62ND ST
City,State,Zip:	FORT LAUDERDALE, FL 33334
DEP Site Id:	068501797
Facility ID:	04182
Storage Tank ID:	04182-03
Tank Construction:	C. Steel
Tank Size:	10000
Install Date:	12/24/1987
Tank Status:	B. Removed From Site
Substance:	B. Unleaded Gasoline
Tank Type:	Underground

Name:	MARATHON - CYPRESS CREEK #581
Address:	850 NE 62ND ST

MARATHON - CYPRESS CREEK #581 (Continued) **U003729682**

City,State,Zip: FORT LAUDERDALE, FL 33334
DEP Site Id: 068501797
Facility ID: 04182
Storage Tank ID: 04182-04
Tank Construction: C. Steel
Tank Size: 10000
Install Date: 12/24/1987
Tank Status: B. Removed From Site
Substance: B. Unleaded Gasoline
Tank Type: Underground

Name: MARATHON - CYPRESS CREEK #581
Address: 850 NE 62ND ST
City,State,Zip: FORT LAUDERDALE, FL 33334
DEP Site Id: 068501797
Facility ID: 04182
Storage Tank ID: 04182-05
Tank Construction: C. Steel
Tank Size: 10000
Install Date: 12/24/1987
Tank Status: B. Removed From Site
Substance: B. Unleaded Gasoline
Tank Type: Underground

Name: MARATHON - CYPRESS CREEK #581
Address: 850 NE 62ND ST
City,State,Zip: FORT LAUDERDALE, FL 33334
DEP Site Id: 068501797
Facility ID: 04182
Storage Tank ID: 04182-06
Tank Construction: X. Concrete
Tank Size: 1500
Install Date: 12/24/1987
Tank Status: Z. Tank No Longer Contains Regulated Substance
Substance: Z. Hazardous Material (Chapter 27) Not Otherwise Listed
Tank Type: Underground

Name: MARATHON - CYPRESS CREEK #581
Address: 850 NE 62ND ST
City,State,Zip: FORT LAUDERDALE, FL 33334
DEP Site Id: 068501797
Facility ID: 04182
Storage Tank ID: 04182-07
Tank Construction: F. Fiberglass-clad steel
Tank Size: 12000
Install Date: 04/24/2010
Tank Status: U. In-Service
Substance: B. Unleaded Gasoline
Tank Type: Underground

Name: MARATHON - CYPRESS CREEK #581
Address: 850 NE 62ND ST
City,State,Zip: FORT LAUDERDALE, FL 33334
DEP Site Id: 068501797
Facility ID: 04182
Storage Tank ID: 04182-08
Tank Construction: F. Fiberglass-clad steel

MARATHON - CYPRESS CREEK #581 (Continued) **U003729682**

Tank Size: 10000
Install Date: 04/24/2010
Tank Status: U. In-Service
Substance: B. Unleaded Gasoline
Tank Type: Underground

Name: MARATHON - CYPRESS CREEK #581
Address: 850 NE 62ND ST
City,State,Zip: FORT LAUDERDALE, FL 33334
DEP Site Id: 068501797
Facility ID: 04182
Storage Tank ID: 04182-09
Tank Construction: F. Fiberglass-clad steel
Tank Size: 10000
Install Date: 04/24/2010
Tank Status: U. In-Service
Substance: B. Unleaded Gasoline
Tank Type: Underground

Broward Co. EDIEAR:
Name: AMOCO STATION #7002
Address: 850 NE 62ND ST
City,State,Zip: FORT LAUDERDALE, FL 33334
Facility ID: 1278
Facility Department: 068501797
Program Type: FDEP
Facility Type: GAS STATION
Pollutant Type: PETROLEUM
Lead Agency: BCEPD

P65 **POMPANO AUTO SERVICE** **BROWARD CO. HM** **S110505552**
North **1531 SW 7TH AVE** **N/A**
1/8-1/4 **POMPANO BEACH, FL 33060**
0.236 mi.
1247 ft. **Site 2 of 2 in cluster P**

Relative:
Higher

Actual:
4 ft.

BROWARD CO. HM:
Name: POMPANO AUTO SERVICE
Address: 1531 SW 7TH AVE
City,State,Zip: POMPANO BEACH, FL 33060
Region: BROWARD
Facility ID: 13139
Alt Location: Not reported
Facility Status: OPEN

---

66 **DIXIE AUTO PARTS & SALVAGE** **LUST** **U001343990**
NNW **1621 S DIXIE HWY** **UST** **N/A**
1/4-1/2 **POMPANO BEACH, FL 33060** **ASBESTOS**
0.260 mi. **DWM CONTAM**
1371 ft. **Broward Co. EDIEAR**
NPDES

Relative:
Higher

Actual:
4 ft.

LUST:
Name: DIXIE AUTO PARTS & SALVAGE
Address: 1621 S DIXIE HWY
City,State,Zip: POMPANO BEACH, FL 33060

DIXIE AUTO PARTS & SALVAGE (Continued) **U001343990**

Region:	STATE
Facility Id:	9063875
Facility Status:	CLOSED
Facility Type:	C - Fuel user/Non-retail
Facility Phone:	(954)783-1933
Facility Cleanup Rank:	4871
District:	Southeast District
Lat/Long (dms):	26 12 36.3663999 / 80 7 59.5915000
Section:	Not reported
Township:	Not reported
Range:	Not reported
Feature:	Not reported
Method:	AGPS
Datum:	0
Score:	10
Score Effective Date:	2013-05-16 00:00:00
Score When Ranked:	30
Operator:	Not reported
Name Update:	2002-05-03 00:00:00
Address Update:	2002-05-03 00:00:00

Discharge Cleanup Summary:

Discharge Date:	5/19/1989
PCT Discharge Combined:	Not reported
Cleanup Required:	R - CLEANUP REQUIRED
Discharge Cleanup Status:	SRCR - SRCR COMPLETE
Disch Cleanup Status Date:	12/11/2019
Cleanup Work Status:	COMPLETED
Information Source:	D - DISCHARGE NOTIFICATION
Other Source Description:	Not reported
Eligibility Indicator:	E - ELIGIBLE
Site Manager:	MIGLIORELLI_L
Site Mgr End Date:	12/20/2019
Tank Office:	PCTM6 - PETROLEUM CLEANUP TEAM 6

Petroleum Cleanup Program Eligibility:

Facility ID:	9063875
Discharge Date:	5/19/1989
Pct Discharge Combined With:	Not reported
Cleanup Required:	R - CLEANUP REQUIRED
Discharge Cleanup Status:	SRCR - SRCR COMPLETE
Disch Cleanup Status Date:	12/11/2019
Cleanup Work Status:	COMPLETED
Information Source:	D - DISCHARGE NOTIFICATION
Other Source Description:	Not reported
Application Received Date:	12/15/1990
Cleanup Program:	A - ABANDONED TANK RESTORATION PROGRAM
Eligibility Status:	2/22/1991
Elig Status Date:	2/22/1991
Letter Of Intent Date:	Not reported
Redetermined:	No
Inspection Date:	11/20/1992
Site Manager:	MIGLIORELLI_L
Site Mgr End Date:	12/20/2019
Tank Office:	PCTM6 - PETROLEUM CLEANUP TEAM 6
Deductible Amount:	500
Deductible Paid To Date:	500
Co-Pay Amount:	0

DIXIE AUTO PARTS & SALVAGE (Continued) **U001343990**

Co-Pay Paid To Date:	0
Cap Amount:	0

Contaminated Media:

Discharge Date:	5/19/1989
Pct Discharge Combined With:	Not reported
Cleanup Required:	R - CLEANUP REQUIRED
Discharge Cleanup Status:	SRCR - SRCR COMPLETE
Disch Cleanup Status Date:	12/11/2019
Cleanup Work Status:	COMPLETED
Information Source:	D - DISCHARGE NOTIFICATION
Other Source Description:	Not reported
Elig Indicator:	E - ELIGIBLE
Site Manager:	MIGLIORELLI_L
Site Mgr End Date:	12/20/2019
Tank Office:	PCTM6 - PETROLEUM CLEANUP TEAM
Contaminated Drinking Wells:	0
Contaminated Monitoring Well:	No
Contaminated Soil:	Yes
Contaminated Surface Water:	No
Contaminated Ground Water:	No
Pollutant:	P - Generic Gasoline
Pollutant Other Description:	Not reported
Gallons Discharged:	Not reported

Task Information:

District:	SED
Facility ID:	9063875
Facility Status:	CLOSED
Facility Type:	C - Fuel user/Non-retail -
County:	BROWARD
County ID:	6
Cleanup Eligibility Status:	E
Source Effective Date:	Not reported
Discharge Date:	05-19-1989
Cleanup Required:	R - CLEANUP REQUIRED
Discharge Cleanup Status:	SA - SA ONGOING
Disch Cleanup Status Date:	08-30-2018
SRC Action Type:	Not reported
SRC Submit Date:	Not reported
SRC Review Date:	Not reported
SRC Completion Status:	Not reported
SRC Issue Date:	Not reported
SRC Comment:	Not reported
Cleanup Work Status:	ACTIVE
Site Mgr:	MIGLIORELLI_L
Site Mgr End Date:	Not reported
Tank Office:	PCTM6 - Team 6
SR Task ID:	62243
SR Cleanup Responsible:	Not reported
SR Funding Eligibility Type:	Not reported
SR Actual Cost:	Not reported
SR Completion Date:	12-30-1996
SR Payment Date:	Not reported
SR Oral Date:	Not reported
SR Written Date:	Not reported
SR Soil Removal:	Y
SR Free Product Removal:	Not reported

DIXIE AUTO PARTS & SALVAGE (Continued) **U001343990**

SR Soil Tonnage Removed:	26
SR Soil Treatment:	Not reported
SR Other Treatment:	Not reported
SR Alternate Proc Received Date:	Not reported
SR Alternate Procedure Status:	Not reported
SR Alternate Procedure Status Date:	Not reported
SR Alternate Procedure Comments:	Not reported
SA Task ID:	24880
SA Cleanup Responsible:	Not reported
SA Funding Eligibility Type:	Not reported
SA Actual Cost:	Not reported
SA Completion Date:	Not reported
SA Payment Date:	Not reported
RAP Task ID:	24881
RAP Cleanup Responsible ID:	ST - STATE
RAP Funding Eligibility Type:	Not reported
RAP Actual Cost:	Not reported
RAP Completion Date:	Not reported
RAP Payment Date:	Not reported
RAP Last Order Approved:	Not reported
RA Task ID:	24882
RA Cleanup Responsible:	ST - STATE
RA Funding Eligibility Type:	Not reported
RA Years to Complete:	Not reported
RA Actual Cost:	Not reported

Click here for Florida Oculus:

UST:

Facility ID:	9063875
Name:	DIXIE AUTO PARTS & SALVAGE
Address:	1621 S DIXIE HWY
City,State,Zip:	POMPANO BEACH, FL 33060
Facility Phone:	9547831933
Facility Status:	CLOSED
Facility Type:	C
Type Description:	Fuel user/Non-retail
Depco:	P
Region:	STATE
Positioning Method:	AGPS
Latitude/Longitude:	26 12 35 / 80 8 0

UST:

Tank ID:	3
Tank Capacity:	2000
Tank Location:	UNDERGROUND
Tank Status:	B-Removed from Site
Status Date:	07/31/1990
Install Date:	Not reported
Substance:	P
Content Description:	Generic Gasoline
Vessel Indicator:	TANK
DEP Contractor:	P

Tank ID:	1
Tank Capacity:	1000
Tank Location:	UNDERGROUND

DIXIE AUTO PARTS & SALVAGE (Continued) **U001343990**

Tank Status:	B-Removed from Site
Status Date:	07/31/1990
Install Date:	Not reported
Substance:	P
Content Description:	Generic Gasoline
Vessel Indicator:	TANK
DEP Contractor:	P

Tank ID:	4
Tank Capacity:	2000
Tank Location:	UNDERGROUND
Tank Status:	B-Removed from Site
Status Date:	Not reported
Install Date:	Not reported
Substance:	P
Content Description:	Generic Gasoline
Vessel Indicator:	TANK
DEP Contractor:	P

Tank ID:	2
Tank Capacity:	2000
Tank Location:	UNDERGROUND
Tank Status:	B-Removed from Site
Status Date:	07/31/1990
Install Date:	Not reported
Substance:	P
Content Description:	Generic Gasoline
Vessel Indicator:	TANK
DEP Contractor:	P

ASBESTOS:

Name:	ONE STORY OFFICE BUILDING
Address:	1621 S DIXIE HWY
City,State,Zip:	POMPANO BEACH, FL 33060
Facility ID:	AS01109523
Notification ID:	114171
Notification Type:	ORIGINAL
Project Type:	DEMOLITION
Notification Status:	REVIEWED
Site Name:	Not reported
Ordered Demolition?:	N
Annual Notification:	Not reported
Owner Name:	1621 S DIXIE HWY
Contractor Name:	MAG REAL ESTATE & CONSTRUCTION (DBA NAME)
Start Date:	08/01/2022
Finish Date:	12/01/2022
Cementitious RACM:	Not reported
Cementitious SF:	Not reported
Floor RACM:	Not reported
Floor SF:	Not reported
Pipe RACM:	Not reported
Pipe SF:	Not reported
CF RACM:	Not reported
Roof RACM:	Not reported
Roof SF:	Not reported
Surface Mat RACM:	Not reported

DIXIE AUTO PARTS & SALVAGE (Continued) **U001343990**

Surface Mat SF:	Not reported
Waste Disposal Site:	MONARCH HILL LANDFILL
Waste Disposal Address:	3000 NW 48TH ST (HILTON RD)
Waste Disposal City:	POMPANO BEACH
Waste Disposal State:	FL
Waste Disposal Zip:	33073
Transporter Name:	WOLVERINE ROOFING LLC
Contractor is Transporter:	Not reported
Waste Disp ID:	55093
Waste Disp Source:	W
Transporter Address:	1300 OLD DIXIE HWY
Transporter City:	LAKE PARK
Transporter State:	FL
Transporter Zip:	33404
Date Receive:	Not reported

DWM CONTAM:

Name:	DIXIE AUTO PARTS & SALVAGE
Address:	1621 S DIXIE HWY
City,State,Zip:	POMPANO BEACH, FL
Program Site Id:	9063875
Lat DD:	26
Lat MM:	12
Lat SS:	35
Long DD:	80
Long MM:	8
Long SS:	0
Office/ District:	SED
Program Area:	PETROLEUM
Priority Score:	Not reported
Datum:	0
Method:	AGPS
Facility Status:	CLOSED-STCM
Facility Type:	Not reported
Score Effective Date:	Not reported
Score When Ranked:	Not reported
Rank:	Not reported
Operator:	Not reported
Phone:	Not reported
Name Changed:	Not reported
Addr Changed:	Not reported
Related Party ID:	Not reported
Primary RP Role:	Not reported
RP Begin Date:	Not reported
RP Name:	Not reported
RP Address1:	Not reported
RP Address2:	Not reported
RP City:	Not reported
RP State:	Not reported
RP Zip5:	Not reported
RP Zip4:	Not reported
Contact:	Not reported
RP Phone:	Not reported
RP Extension:	Not reported
Site Manager:	Not reported

DIXIE AUTO PARTS & SALVAGE (Continued) **U001343990**

Broward Co. EDIEAR:

Name:	PICK-A-PART AUTO SALVAGE
Address:	1621 S DIXIE HWY
City,State,Zip:	POMPANO BEACH, FL 33060
Facility ID:	1611B
Facility Department:	Not reported
Program Type:	NF
Facility Type:	AUTO REPAIR
Pollutant Type:	ARSENIC
Lead Agency:	BCEPD

WASTEWATER:

Name:	DIXIE AUTO PARTS & SALVAGE
Address:	1621 S DIXIE HWY
City,State,Zip:	POMPANO BEACH, FL
Facility ID:	FLR20EW39
Facility Type:	Construction Generic Dewatering
Status:	Active - Existing, permitted facility/site for which effluent, reclaimed water or wastewater residual discharge into the environment and/or monitoring is taking place.
District Office:	TLST
NPDES Permitted Site:	Not reported
Environmental Interest:	Not reported
Owner Type:	Private
Permit Capacity:	Not reported
Party Name:	April Pytlarz
Company Name:	Not reported
RP Address:	301 E Atlantic Blvd
RP Address 2:	Not reported
RP City,Stat,Zip:	Pompano Beach, FL 33060 6643
Telephone:	9544788340
Email:	apytlarz@keithteam.com
Issue Date:	10/18/2021
Effective Date:	Not reported
Expiration Date:	10/17/2026
DOC Description:	Not reported
Latitude Degrees:	26
Latitude Minutes:	12
Latitude Seconds:	36.16
Longitude Degrees:	80
Longitude Minutes:	8
Longitude Seconds:	0.817
Treatment:	Not reported
Decode For Fstatus:	Active
Cell Phone:	9544784783
Permit Type:	Generic Permit
Major Minor Discharge:	Not reported
Nature of Business:	Not reported

N67 **THE WESTIN FORT LAUDERDALE** **LUST** **U001344180**
WSW **400 CORPORATE DR** **UST** **N/A**
1/4-1/2 **FORT LAUDERDALE, FL 33334** **DWM CONTAM**
0.261 mi. **Financial Assurance**
1377 ft. **Site 3 of 3 in cluster N** **BROWARD CO. HM**

Relative:
Higher

Actual:
4 ft.

LUST:

Name:	WESTIN HOTEL CYPRESS CREEK
Address:	400 CORPORATE DR
City,State,Zip:	FORT LAUDERDALE, FL 33334
Region:	STATE
Facility Id:	9202030
Facility Status:	OPEN
Facility Type:	C - Fuel user/Non-retail
Facility Phone:	(954)772-1331
Facility Cleanup Rank:	Not reported
District:	Southeast District
Lat/Long (dms):	26 12 18.1728999 / 80 8 22.32
Section:	Not reported
Township:	Not reported
Range:	Not reported
Feature:	Not reported
Method:	AGPS
Datum:	0
Score:	Not reported
Score Effective Date:	Not reported
Score When Ranked:	Not reported
Operator:	OSCAR CASALLAS
Name Update:	Not reported
Address Update:	2019-06-21 00:00:00

Petroleum Cleanup PCT Facility Score:

Facility Cleanup Status:	CMPL - COMPLETED
Contact:	MICHELLE JOYAL
Contact Company:	PFL VII LLC
Contact Address:	1140 RESERVOIR AVE
Contact City/State/Zip:	CRANSTON, RI 2920
Phone:	(401)946-4600
Bad Address Ind:	N
State:	FL
Zip:	33334, 3640
Score:	Not reported
Score Effective Date:	Not reported
Related Party ID:	61408
Primary RP Role:	ACCOUNT OWNER
RP Begin Date:	2007-06-18
RP Zip:	6032
RP Extension:	153

Discharge Cleanup Summary:

Discharge Date:	7/2/1999
PCT Discharge Combined:	Not reported
Cleanup Required:	R - CLEANUP REQUIRED
Discharge Cleanup Status:	NFA - NFA COMPLETE
Disch Cleanup Status Date:	8/28/2002
Cleanup Work Status:	COMPLETED
Information Source:	C - CLOSURE REPORT
Other Source Description:	Not reported
Eligibility Indicator:	I - INELIGIBLE

THE WESTIN FORT LAUDERDALE (Continued) **U001344180**

Site Manager:	YAMBRICK_R
Site Mgr End Date:	8/28/2002
Tank Office:	PCLP6 - BROWARD CNTY ENVIRONMENTAL PROTECTION DEPT

Contaminated Media:

Discharge Date:	7/2/1999
Pct Discharge Combined With:	Not reported
Cleanup Required:	R - CLEANUP REQUIRED
Discharge Cleanup Status:	NFA - NFA COMPLETE
Disch Cleanup Status Date:	8/28/2002
Cleanup Work Status:	COMPLETED
Information Source:	C - CLOSURE REPORT
Other Source Description:	LAB ANALYTICS
Elig Indicator:	I - INELIGIBLE
Site Manager:	YAMBRICK_R
Site Mgr End Date:	8/28/2002
Tank Office:	PCLP6 - BROWARD CNTY ENVIRONME
Contaminated Drinking Wells:	Not reported
Contaminated Monitoring Well:	Yes
Contaminated Soil:	Not reported
Contaminated Surface Water:	Not reported
Contaminated Ground Water:	Yes
Pollutant:	G - Emerg Generator Diesel
Pollutant Other Description:	Not reported
Gallons Discharged:	Not reported

Task Information:

District:	SED
Facility ID:	9202030
Facility Status:	OPEN
Facility Type:	C - Fuel user/Non-retail -
County:	BROWARD
County ID:	6
Cleanup Eligibility Status:	I
Source Effective Date:	08-02-2002
Discharge Date:	07-02-1999
Cleanup Required:	R - CLEANUP REQUIRED
Discharge Cleanup Status:	NFA - NFA COMPLETE
Disch Cleanup Status Date:	08-28-2002
SRC Action Type:	NFA - NO FURTHER ACTION
SRC Submit Date:	05-28-2002
SRC Review Date:	08-02-2002
SRC Completion Status:	A - APPROVED
SRC Issue Date:	08-28-2002
SRC Comment:	Not reported
Cleanup Work Status:	COMPLETED
Site Mgr:	YAMBRICK_R
Site Mgr End Date:	08-28-2002
Tank Office:	PCLP6 - Broward County
SR Task ID:	95126
SR Cleanup Responsible:	Not reported
SR Funding Eligibility Type:	Not reported
SR Actual Cost:	Not reported
SR Completion Date:	07-02-1999
SR Payment Date:	Not reported
SR Oral Date:	Not reported
SR Written Date:	Not reported
SR Soil Removal:	Y

THE WESTIN FORT LAUDERDALE (Continued) **U001344180**

SR Free Product Removal:	Not reported
SR Soil Tonnage Removed:	63
SR Soil Treatment:	Not reported
SR Other Treatment:	Not reported
SR Alternate Proc Received Date:	Not reported
SR Alternate Procedure Status:	Not reported
SR Alternate Procedure Status Date:	Not reported
SR Alternate Procedure Comments:	Not reported
SA Task ID:	67555
SA Cleanup Responsible:	Not reported
SA Funding Eligibility Type:	Not reported
SA Actual Cost:	Not reported
SA Completion Date:	Not reported
SA Payment Date:	Not reported
RAP Task ID:	Not reported
RAP Cleanup Responsible ID:	Not reported
RAP Funding Eligibility Type:	Not reported
RAP Actual Cost:	Not reported
RAP Completion Date:	Not reported
RAP Payment Date:	Not reported
RAP Last Order Approved:	Not reported
RA Task ID:	68612
RA Cleanup Responsible:	LP - LOCAL PROGRAM
RA Funding Eligibility Type:	Not reported
RA Years to Complete:	0
RA Actual Cost:	Not reported

Click here for Florida Oculus:

Broward Co. UST:

Name:	THE WESTIN FORT LAUDERDALE
Address:	400 CORPORATE DR
City,State,Zip:	FORT LAUDERDALE, FL 33334
DEP Site Id:	069202030
Facility ID:	02614
Storage Tank ID:	02614-01
Tank Construction:	E. Fiberglass
Tank Size:	2500
Install Date:	07/22/1999
Tank Status:	U. In-Service
Substance:	G. Diesel; Emergency Generator
Tank Type:	Underground

Name:	THE WESTIN FORT LAUDERDALE
Address:	400 CORPORATE DR
City,State,Zip:	FORT LAUDERDALE, FL 33334
DEP Site Id:	069202030
Facility ID:	02614
Storage Tank ID:	02614-02
Tank Construction:	F. Fiberglass-clad steel
Tank Size:	2000
Install Date:	Not reported
Tank Status:	B. Removed From Site
Substance:	G. Diesel; Emergency Generator
Tank Type:	Underground

THE WESTIN FORT LAUDERDALE (Continued) **U001344180**

UST:
- Facility ID: 9202030
- Name: WESTIN HOTEL CYPRESS CREEK
- Address: 400 CORPORATE DR
- City,State,Zip: FORT LAUDERDALE, FL 33334
- Facility Phone: 9547721331
- Facility Status: OPEN
- Facility Type: C
- Type Description: Fuel user/Non-retail
- Depco: C
- Region: STATE
- Positioning Method: AGPS
- Latitude/Longitude: 26 12 14 / 80 8 22

UST:
- Tank ID: 1
- Tank Capacity: 2000
- Tank Location: UNDERGROUND
- Tank Status: B-Removed from Site
- Status Date: 07/01/1999
- Install Date: 10/1/1986
- Substance: G
- Content Description: Emerg Generator Diesel
- Vessel Indicator: TANK
- DEP Contractor: C

Owner:
- Owner ID: 61408
- Owner Name: PFL VII LLC
- Owner Address: 1140 RESERVOIR AVE
- Owner Address 2: Not reported
- Owner City,State,Zip: CRANSTON, RI 2920
- Owner Contact: MICHELLE JOYAL
- Owner Phone: 4019464600

Construction:
- Tank ID: 2
- Construction Category: E
- Construction Description: Fiberglass

- Tank ID: 2
- Construction Category: I
- Construction Description: Double wall

- Tank ID: 2
- Construction Category: M
- Construction Description: Spill containment bucket

- Tank ID: 2
- Construction Category: A
- Construction Description: Ball check valve

Piping:
- Tank ID: 2
- Piping Category: N
- Piping Description: Approved synthetic material

THE WESTIN FORT LAUDERDALE (Continued) **U001344180**

Tank ID: 2
Piping Category: F
Piping Description: Double wall

Monitoring:
Tank ID: 2
Petro Monitoring Category: F
Monitoring Description: Monitor dbl wall tank space

Tank ID: 2
Petro Monitoring Category: L
Monitoring Description: Automatic tank gauging - USTs

Tank ID: 2
Petro Monitoring Category: 1
Monitoring Description: Continuous electronic sensing

Tank ID: 2
Petro Monitoring Category: 3
Monitoring Description: Electronic monitor pipe sumps

Tank ID: 2
Tank Capacity: 2500
Tank Location: UNDERGROUND
Tank Status: U-In Service
Status Date: 07/01/1999
Install Date: 7/1/1999
Substance: G
Content Description: Emerg Generator Diesel
Vessel Indicator: TANK
DEP Contractor: C

Owner:
Owner ID: 61408
Owner Name: PFL VII LLC
Owner Address: 1140 RESERVOIR AVE
Owner Address 2: Not reported
Owner City,State,Zip: CRANSTON, RI 2920
Owner Contact: MICHELLE JOYAL
Owner Phone: 4019464600

Construction:
Tank ID: 2
Construction Category: E
Construction Description: Fiberglass

Tank ID: 2
Construction Category: I
Construction Description: Double wall

Tank ID: 2
Construction Category: M
Construction Description: Spill containment bucket

Tank ID: 2
Construction Category: A

THE WESTIN FORT LAUDERDALE (Continued) **U001344180**

Construction Description: Ball check valve

Piping:
Tank ID: 2
Piping Category: N
Piping Description: Approved synthetic material

Tank ID: 2
Piping Category: F
Piping Description: Double wall

Monitoring:
Tank ID: 2
Petro Monitoring Category: F
Monitoring Description: Monitor dbl wall tank space

Tank ID: 2
Petro Monitoring Category: L
Monitoring Description: Automatic tank gauging - USTs

Tank ID: 2
Petro Monitoring Category: 1
Monitoring Description: Continuous electronic sensing

Tank ID: 2
Petro Monitoring Category: 3
Monitoring Description: Electronic monitor pipe sumps

DWM CONTAM:
Name: WESTIN HOTEL CYPRESS CREEK
Address: 400 CORPORATE DR
City,State,Zip: FORT LAUDERDALE, FL
Program Site Id: 9202030
Lat DD: 26
Lat MM: 12
Lat SS: 14
Long DD: 80
Long MM: 8
Long SS: 22
Office/ District: SED
Program Area: PETROLEUM
Priority Score: Not reported
Datum: 0
Method: AGPS
Facility Status: CLOSED-STCM
Facility Type: Not reported
Score Effective Date: Not reported
Score When Ranked: Not reported
Rank: Not reported
Operator: Not reported
Phone: Not reported
Name Changed: Not reported
Addr Changed: Not reported
Related Party ID: Not reported

THE WESTIN FORT LAUDERDALE (Continued) **U001344180**

Primary RP Role:	Not reported
RP Begin Date:	Not reported
RP Name:	Not reported
RP Address1:	Not reported
RP Address2:	Not reported
RP City:	Not reported
RP State:	Not reported
RP Zip5:	Not reported
RP Zip4:	Not reported
Contact:	Not reported
RP Phone:	Not reported
RP Extension:	Not reported
Site Manager:	Not reported

FL Financial Assurance 3:

Name:	WESTIN HOTEL CYPRESS CREEK
Address:	400 CORPORATE DR
City,State,Zip:	FORT LAUDERDALE, FL 33334
Region:	3
Facility ID:	9202030
Facility Phone:	9547721331
Facility Status:	OPEN
Facility Type:	C
Type Description:	Fuel user/Non-retail
DEP CO:	C
Finaincial Responsibility:	INSURANCE
Insurance Company:	ACE
Effective Date:	09/17/2010
Expire Date:	08/17/2011
Owner ID:	61408
Onwer Name:	PFL VII LLC
Owner Address:	1140 RESERVOIR AVE
Owner Address2:	Not reported
Owner City,St,Zip:	CRANSTON, RI 2920
Contact:	MICHELLE JOYAL
Resp Party Phone:	4019464600

Name:	WESTIN HOTEL CYPRESS CREEK
Address:	400 CORPORATE DR
City,State,Zip:	FORT LAUDERDALE, FL 33334
Region:	3
Facility ID:	9202030
Facility Phone:	9547721331
Facility Status:	OPEN
Facility Type:	C
Type Description:	Fuel user/Non-retail
DEP CO:	C
Finaincial Responsibility:	INSURANCE
Insurance Company:	ACE
Effective Date:	09/17/2010
Expire Date:	09/17/2011
Owner ID:	61408
Onwer Name:	PFL VII LLC
Owner Address:	1140 RESERVOIR AVE
Owner Address2:	Not reported
Owner City,St,Zip:	CRANSTON, RI 2920
Contact:	MICHELLE JOYAL

THE WESTIN FORT LAUDERDALE (Continued) **U001344180**

Resp Party Phone: 4019464600

Name: WESTIN HOTEL CYPRESS CREEK
Address: 400 CORPORATE DR
City,State,Zip: FORT LAUDERDALE, FL 33334
Region: 3
Facility ID: 9202030
Facility Phone: 9547721331
Facility Status: OPEN
Facility Type: C
Type Description: Fuel user/Non-retail
DEP CO: C
Finaincial Responsibility: INSURANCE
Insurance Company: ACE
Effective Date: 09/17/2011
Expire Date: 09/17/2012
Owner ID: 61408
Onwer Name: PFL VII LLC
Owner Address: 1140 RESERVOIR AVE
Owner Address2: Not reported
Owner City,St,Zip: CRANSTON, RI 2920
Contact: MICHELLE JOYAL
Resp Party Phone: 4019464600

Name: WESTIN HOTEL CYPRESS CREEK
Address: 400 CORPORATE DR
City,State,Zip: FORT LAUDERDALE, FL 33334
Region: 3
Facility ID: 9202030
Facility Phone: 9547721331
Facility Status: OPEN
Facility Type: C
Type Description: Fuel user/Non-retail
DEP CO: C
Finaincial Responsibility: INSURANCE
Insurance Company: ACE
Effective Date: 09/17/2012
Expire Date: 09/17/2013
Owner ID: 61408
Onwer Name: PFL VII LLC
Owner Address: 1140 RESERVOIR AVE
Owner Address2: Not reported
Owner City,St,Zip: CRANSTON, RI 2920
Contact: MICHELLE JOYAL
Resp Party Phone: 4019464600

Name: WESTIN HOTEL CYPRESS CREEK
Address: 400 CORPORATE DR
City,State,Zip: FORT LAUDERDALE, FL 33334
Region: 3
Facility ID: 9202030
Facility Phone: 9547721331
Facility Status: OPEN
Facility Type: C
Type Description: Fuel user/Non-retail
DEP CO: C
Finaincial Responsibility: INSURANCE

THE WESTIN FORT LAUDERDALE (Continued) **U001344180**

Insurance Company:	ACE
Effective Date:	11/06/2014
Expire Date:	11/06/2015
Owner ID:	61408
Onwer Name:	PFL VII LLC
Owner Address:	1140 RESERVOIR AVE
Owner Address2:	Not reported
Owner City,St,Zip:	CRANSTON, RI 2920
Contact:	MICHELLE JOYAL
Resp Party Phone:	4019464600

Name:	WESTIN HOTEL CYPRESS CREEK
Address:	400 CORPORATE DR
City,State,Zip:	FORT LAUDERDALE, FL 33334
Region:	3
Facility ID:	9202030
Facility Phone:	9547721331
Facility Status:	OPEN
Facility Type:	C
Type Description:	Fuel user/Non-retail
DEP CO:	C
Finaincial Responsibility:	INSURANCE
Insurance Company:	ACE AMERICAN INSURANCE COMPANY
Effective Date:	03/03/2016
Expire Date:	03/03/2017
Owner ID:	61408
Onwer Name:	PFL VII LLC
Owner Address:	1140 RESERVOIR AVE
Owner Address2:	Not reported
Owner City,St,Zip:	CRANSTON, RI 2920
Contact:	MICHELLE JOYAL
Resp Party Phone:	4019464600

Name:	WESTIN HOTEL CYPRESS CREEK
Address:	400 CORPORATE DR
City,State,Zip:	FORT LAUDERDALE, FL 33334
Region:	3
Facility ID:	9202030
Facility Phone:	9547721331
Facility Status:	OPEN
Facility Type:	C
Type Description:	Fuel user/Non-retail
DEP CO:	C
Finaincial Responsibility:	INSURANCE
Insurance Company:	ACE AMERICAN INSURANCE COMPANY
Effective Date:	03/03/2018
Expire Date:	03/03/2019
Owner ID:	61408
Onwer Name:	PFL VII LLC
Owner Address:	1140 RESERVOIR AVE
Owner Address2:	Not reported
Owner City,St,Zip:	CRANSTON, RI 2920
Contact:	MICHELLE JOYAL
Resp Party Phone:	4019464600

Name:	WESTIN HOTEL CYPRESS CREEK
Address:	400 CORPORATE DR

THE WESTIN FORT LAUDERDALE (Continued) **U001344180**

City,State,Zip:	FORT LAUDERDALE, FL 33334
Region:	3
Facility ID:	9202030
Facility Phone:	9547721331
Facility Status:	OPEN
Facility Type:	C
Type Description:	Fuel user/Non-retail
DEP CO:	C
Finaincial Responsibility:	INSURANCE
Insurance Company:	ACE AMERICAN INSURANCE COMPANY
Effective Date:	03/03/2021
Expire Date:	03/03/2022
Owner ID:	61408
Onwer Name:	PFL VII LLC
Owner Address:	1140 RESERVOIR AVE
Owner Address2:	Not reported
Owner City,St,Zip:	CRANSTON, RI 2920
Contact:	MICHELLE JOYAL
Resp Party Phone:	4019464600

Name:	WESTIN HOTEL CYPRESS CREEK
Address:	400 CORPORATE DR
City,State,Zip:	FORT LAUDERDALE, FL 33334
Region:	3
Facility ID:	9202030
Facility Phone:	9547721331
Facility Status:	OPEN
Facility Type:	C
Type Description:	Fuel user/Non-retail
DEP CO:	C
Finaincial Responsibility:	INSURANCE
Insurance Company:	ACE AMERICAN INSURANCE COMPANY
Effective Date:	09/06/2022
Expire Date:	09/06/2023
Owner ID:	61408
Onwer Name:	PFL VII LLC
Owner Address:	1140 RESERVOIR AVE
Owner Address2:	Not reported
Owner City,St,Zip:	CRANSTON, RI 2920
Contact:	MICHELLE JOYAL
Resp Party Phone:	4019464600

Name:	WESTIN HOTEL CYPRESS CREEK
Address:	400 CORPORATE DR
City,State,Zip:	FORT LAUDERDALE, FL 33334
Region:	3
Facility ID:	9202030
Facility Phone:	9547721331
Facility Status:	OPEN
Facility Type:	C
Type Description:	Fuel user/Non-retail
DEP CO:	C
Finaincial Responsibility:	INSURANCE
Insurance Company:	ZURICH-AMERICAN
Effective Date:	01/01/2008
Expire Date:	01/02/2009
Owner ID:	61408

THE WESTIN FORT LAUDERDALE (Continued) **U001344180**

Onwer Name: PFL VII LLC
Owner Address: 1140 RESERVOIR AVE
Owner Address2: Not reported
Owner City,St,Zip: CRANSTON, RI 2920
Contact: MICHELLE JOYAL
Resp Party Phone: 4019464600

BROWARD CO. HM:
Name: SPRINT MI13XC254-CYPRESS CANAL/ WESTIN HOTEL
Address: 400 CORPORATE DR
City,State,Zip: FORT LAUDERDALE, FL 33334
Region: BROWARD
Facility ID: 05149
Alt Location: Not reported
Facility Status: OPEN

---

68 **PINE CREST SCHOOL** **LUST U003108156**
ESE **1501 NE 62ND ST** **UST N/A**
1/4-1/2 **FORT LAUDERDALE, FL 33334** **DWM CONTAM**
0.339 mi. **Financial Assurance**
1790 ft.

Relative:
Higher

Actual:
4 ft.

LUST:
Name: PINE CREST SCHOOL
Address: 1501 NE 62ND ST
City,State,Zip: FORT LAUDERDALE, FL 33334
Region: STATE
Facility Id: 8628150
Facility Status: OPEN
Facility Type: C - Fuel user/Non-retail
Facility Phone: (954)492-4150
Facility Cleanup Rank: 11086
District: Southeast District
Lat/Long (dms): 26 12 19.1529999 / 80 7 37.2678000
Section: 2
Township: 49S
Range: 42E
Feature: Not reported
Method: AGPS
Datum: 0
Score: 9
Score Effective Date: 2002-08-20 00:00:00
Score When Ranked: 9
Operator: JOE MARKHAM
Name Update: Not reported
Address Update: 2002-06-25 00:00:00

Petroleum Cleanup PCT Facility Score:
Facility Cleanup Status: CMPL - COMPLETED
Contact: SHARON KNAPIK
Contact Company: PINE CREST SCHOOL INC
Contact Address: 1501 NE 62ND ST
Contact City/State/Zip: FORT LAUDERDALE, FL 33334
Phone: (954)492-4150
Bad Address Ind: N
State: FL
Zip: 33334, 5116
Score: 9

PINE CREST SCHOOL (Continued) **U003108156**

Score Effective Date:	2002-08-20 00:00:00
Related Party ID:	17004
Primary RP Role:	ACCOUNT OWNER
RP Begin Date:	1986-11-10
RP Zip:	5116
RP Extension:	Not reported

Discharge Cleanup Summary:

Discharge Date:	4/18/1995
PCT Discharge Combined:	Not reported
Cleanup Required:	R - CLEANUP REQUIRED
Discharge Cleanup Status:	NFA - NFA COMPLETE
Disch Cleanup Status Date:	3/29/1996
Cleanup Work Status:	COMPLETED
Information Source:	Not reported
Other Source Description:	Not reported
Eligibility Indicator:	I - INELIGIBLE
Site Manager:	Not reported
Site Mgr End Date:	Not reported
Tank Office:	Not reported
Discharge Date:	6/10/2002
PCT Discharge Combined:	Not reported
Cleanup Required:	R - CLEANUP REQUIRED
Discharge Cleanup Status:	SRCR - SRCR COMPLETE
Disch Cleanup Status Date:	6/13/2007
Cleanup Work Status:	COMPLETED
Information Source:	D - DISCHARGE NOTIFICATION
Other Source Description:	Not reported
Eligibility Indicator:	I - INELIGIBLE
Site Manager:	MELLACHERUVU_SX
Site Mgr End Date:	6/13/2007
Tank Office:	PCLP6 - BROWARD CNTY ENVIRONMENTAL PROTECTION DEPT

Petroleum Cleanup Program Eligibility:

Facility ID:	8628150
Discharge Date:	4/18/1995
Pct Discharge Combined With:	Not reported
Cleanup Required:	R - CLEANUP REQUIRED
Discharge Cleanup Status:	NFA - NFA COMPLETE
Disch Cleanup Status Date:	3/29/1996
Cleanup Work Status:	COMPLETED
Information Source:	-
Other Source Description:	Not reported
Application Received Date:	Not reported
Cleanup Program:	O - OTHER
Eligibility Status:	Not reported
Elig Status Date:	Not reported
Letter Of Intent Date:	Not reported
Redetermined:	No
Inspection Date:	4/18/1995
Site Manager:	Not reported
Site Mgr End Date:	Not reported
Tank Office:	-
Deductible Amount:	Not reported
Deductible Paid To Date:	Not reported
Co-Pay Amount:	Not reported
Co-Pay Paid To Date:	Not reported

PINE CREST SCHOOL (Continued) **U003108156**

Cap Amount: 0

Contaminated Media:
- Discharge Date: 6/10/2002
- Pct Discharge Combined With: Not reported
- Cleanup Required: R - CLEANUP REQUIRED
- Discharge Cleanup Status: SRCR - SRCR COMPLETE
- Disch Cleanup Status Date: 6/13/2007
- Cleanup Work Status: COMPLETED
- Information Source: D - DISCHARGE NOTIFICATION
- Other Source Description: Not reported
- Elig Indicator: I - INELIGIBLE
- Site Manager: MELLACHERUVU_SX
- Site Mgr End Date: 6/13/2007
- Tank Office: PCLP6 - BROWARD CNTY ENVIRONME
- Contaminated Drinking Wells: Not reported
- Contaminated Monitoring Well: Not reported
- Contaminated Soil: Yes
- Contaminated Surface Water: Not reported
- Contaminated Ground Water: Yes
- Pollutant: L - Waste Oil
- Pollutant Other Description: Not reported
- Gallons Discharged: Not reported

Task Information:
- District: SED
- Facility ID: 8628150
- Facility Status: OPEN
- Facility Type: C - Fuel user/Non-retail -
- County: BROWARD
- County ID: 6
- Cleanup Eligibility Status: I
- Source Effective Date: 03-29-1996
- Discharge Date: 04-18-1995
- Cleanup Required: R - CLEANUP REQUIRED
- Discharge Cleanup Status: NFA - NFA COMPLETE
- Disch Cleanup Status Date: 03-29-1996
- SRC Action Type: NFA - NO FURTHER ACTION
- SRC Submit Date: 02-01-1996
- SRC Review Date: 03-12-1996
- SRC Completion Status: A - APPROVED
- SRC Issue Date: 03-29-1996
- SRC Comment: Not reported
- Cleanup Work Status: COMPLETED
- Site Mgr: Not reported
- Site Mgr End Date: Not reported
- Tank Office: Not reported
- SR Task ID: Not reported
- SR Cleanup Responsible: Not reported
- SR Funding Eligibility Type: Not reported
- SR Actual Cost: Not reported
- SR Completion Date: Not reported
- SR Payment Date: Not reported
- SR Oral Date: Not reported
- SR Written Date: Not reported
- SR Soil Removal: Not reported
- SR Free Product Removal: Not reported
- SR Soil Tonnage Removed: Not reported

PINE CREST SCHOOL (Continued) **U003108156**

SR Soil Treatment:	Not reported
SR Other Treatment:	Not reported
SR Alternate Proc Received Date:	Not reported
SR Alternate Procedure Status:	Not reported
SR Alternate Procedure Status Date:	Not reported
SR Alternate Procedure Comments:	Not reported
SA Task ID:	68405
SA Cleanup Responsible:	Not reported
SA Funding Eligibility Type:	Not reported
SA Actual Cost:	Not reported
SA Completion Date:	Not reported
SA Payment Date:	Not reported
RAP Task ID:	Not reported
RAP Cleanup Responsible ID:	Not reported
RAP Funding Eligibility Type:	Not reported
RAP Actual Cost:	Not reported
RAP Completion Date:	Not reported
RAP Payment Date:	Not reported
RAP Last Order Approved:	Not reported
RA Task ID:	68406
RA Cleanup Responsible:	Not reported
RA Funding Eligibility Type:	Not reported
RA Years to Complete:	0
RA Actual Cost:	Not reported
District:	SED
Facility ID:	8628150
Facility Status:	OPEN
Facility Type:	C - Fuel user/Non-retail -
County:	BROWARD
County ID:	6
Cleanup Eligibility Status:	I
Source Effective Date:	05-09-2007
Discharge Date:	06-10-2002
Cleanup Required:	R - CLEANUP REQUIRED
Discharge Cleanup Status:	SRCR - SRCR COMPLETE
Disch Cleanup Status Date:	06-13-2007
SRC Action Type:	SRCR - SITE REHABILITATION COMPLETION REPORT
SRC Submit Date:	03-26-2007
SRC Review Date:	04-02-2007
SRC Completion Status:	A - APPROVED
SRC Issue Date:	06-13-2007
SRC Comment:	Not reported
Cleanup Work Status:	COMPLETED
Site Mgr:	MELLACHERUVU_SX
Site Mgr End Date:	06-13-2007
Tank Office:	PCLP6 - Broward County
SR Task ID:	93688
SR Cleanup Responsible:	Not reported
SR Funding Eligibility Type:	Not reported
SR Actual Cost:	Not reported
SR Completion Date:	06-10-2002
SR Payment Date:	Not reported
SR Oral Date:	Not reported
SR Written Date:	Not reported
SR Soil Removal:	Y
SR Free Product Removal:	Not reported
SR Soil Tonnage Removed:	63

PINE CREST SCHOOL (Continued) **U003108156**

SR Soil Treatment:	Not reported
SR Other Treatment:	Not reported
SR Alternate Proc Received Date:	Not reported
SR Alternate Procedure Status:	Not reported
SR Alternate Procedure Status Date:	Not reported
SR Alternate Procedure Comments:	Not reported
SA Task ID:	68407
SA Cleanup Responsible:	Not reported
SA Funding Eligibility Type:	Not reported
SA Actual Cost:	Not reported
SA Completion Date:	Not reported
SA Payment Date:	Not reported
RAP Task ID:	76938
RAP Cleanup Responsible ID:	Not reported
RAP Funding Eligibility Type:	Not reported
RAP Actual Cost:	Not reported
RAP Completion Date:	Not reported
RAP Payment Date:	Not reported
RAP Last Order Approved:	Not reported
RA Task ID:	70726
RA Cleanup Responsible:	Not reported
RA Funding Eligibility Type:	Not reported
RA Years to Complete:	0
RA Actual Cost:	Not reported

Click here for Florida Oculus:

Broward Co. UST:

Name:	PINE CREST SCHOOL
Address:	1501 NE 62ND ST
City,State,Zip:	FORT LAUDERDALE, FL 33334
DEP Site Id:	068628150
Facility ID:	00240
Storage Tank ID:	00240-01
Tank Construction:	E. Fiberglass
Tank Size:	10000
Install Date:	03/17/1986
Tank Status:	B. Removed From Site
Substance:	B. Unleaded Gasoline
Tank Type:	Underground

Name:	PINE CREST SCHOOL
Address:	1501 NE 62ND ST
City,State,Zip:	FORT LAUDERDALE, FL 33334
DEP Site Id:	068628150
Facility ID:	00240
Storage Tank ID:	00240-02
Tank Construction:	C. Steel
Tank Size:	10000
Install Date:	09/01/1995
Tank Status:	B. Removed From Site
Substance:	D. Vehicular Diesel
Tank Type:	Underground

Name:	PINE CREST SCHOOL
Address:	1501 NE 62ND ST
City,State,Zip:	FORT LAUDERDALE, FL 33334

PINE CREST SCHOOL (Continued) **U003108156**

DEP Site Id: 068628150
Facility ID: 00240
Storage Tank ID: 00240-03
Tank Construction: C. Steel
Tank Size: 550
Install Date: 12/31/1975
Tank Status: B. Removed From Site
Substance: L. Waste Oil/Used Oil
Tank Type: Underground

UST:
Facility ID: 8628150
Name: PINE CREST SCHOOL
Address: 1501 NE 62ND ST
City,State,Zip: FORT LAUDERDALE, FL 33334
Facility Phone: 9544924150
Facility Status: OPEN
Facility Type: C
Type Description: Fuel user/Non-retail
Depco: P
Region: STATE
Positioning Method: AGPS
Latitude/Longitude: 26 10 15 / 80 7 39

UST:
Tank ID: 6
Tank Capacity: 10000
Tank Location: UNDERGROUND
Tank Status: B-Removed from Site
Status Date: 06/25/2002
Install Date: 4/1/1995
Substance: B
Content Description: Unleaded Gas
Vessel Indicator: TANK
DEP Contractor: P

Owner:
Owner ID: 17004
Owner Name: PINE CREST SCHOOL INC
Owner Address: 1501 NE 62ND ST
Owner Address 2: Not reported
Owner City,State,Zip: FORT LAUDERDALE, FL 33334
Owner Contact: SHARON KNAPIK
Owner Phone: 9544924150

Tank ID: 1
Tank Capacity: 10000
Tank Location: UNDERGROUND
Tank Status: B-Removed from Site
Status Date: 01/01/2003
Install Date: 3/1/1986
Substance: D
Content Description: Vehicular Diesel
Vessel Indicator: TANK
DEP Contractor: P

Owner:

PINE CREST SCHOOL (Continued) **U003108156**

Owner ID: 17004
Owner Name: PINE CREST SCHOOL INC
Owner Address: 1501 NE 62ND ST
Owner Address 2: Not reported
Owner City,State,Zip: FORT LAUDERDALE, FL 33334
Owner Contact: SHARON KNAPIK
Owner Phone: 9544924150

Tank ID: 2
Tank Capacity: 10000
Tank Location: UNDERGROUND
Tank Status: B-Removed from Site
Status Date: 04/01/1995
Install Date: 2/1/1980
Substance: A
Content Description: Leaded Gas
Vessel Indicator: TANK
DEP Contractor: P

Owner:
Owner ID: 17004
Owner Name: PINE CREST SCHOOL INC
Owner Address: 1501 NE 62ND ST
Owner Address 2: Not reported
Owner City,State,Zip: FORT LAUDERDALE, FL 33334
Owner Contact: SHARON KNAPIK
Owner Phone: 9544924150

Tank ID: 3
Tank Capacity: 1000
Tank Location: UNDERGROUND
Tank Status: B-Removed from Site
Status Date: 05/31/1992
Install Date: 1/1/1975
Substance: B
Content Description: Unleaded Gas
Vessel Indicator: TANK
DEP Contractor: P

Owner:
Owner ID: 17004
Owner Name: PINE CREST SCHOOL INC
Owner Address: 1501 NE 62ND ST
Owner Address 2: Not reported
Owner City,State,Zip: FORT LAUDERDALE, FL 33334
Owner Contact: SHARON KNAPIK
Owner Phone: 9544924150

Tank ID: 4
Tank Capacity: 550
Tank Location: UNDERGROUND
Tank Status: B-Removed from Site
Status Date: 06/25/2002
Install Date: 1/1/1975
Substance: L

PINE CREST SCHOOL (Continued) **U003108156**

Content Description: Waste Oil
Vessel Indicator: TANK
DEP Contractor: P

Owner:
Owner ID: 17004
Owner Name: PINE CREST SCHOOL INC
Owner Address: 1501 NE 62ND ST
Owner Address 2: Not reported
Owner City,State,Zip: FORT LAUDERDALE, FL 33334
Owner Contact: SHARON KNAPIK
Owner Phone: 9544924150

DWM CONTAM:
Name: PINE CREST SCHOOL
Address: 1501 NE 62ND ST
City,State,Zip: FORT LAUDERDALE, FL
Program Site Id: 8628150
Lat DD: 26
Lat MM: 10
Lat SS: 15
Long DD: 80
Long MM: 7
Long SS: 39
Office/ District: SED
Program Area: PETROLEUM
Priority Score: Not reported
Datum: 0
Method: AGPS
Facility Status: CLOSED-STCM
Facility Type: Not reported
Score Effective Date: Not reported
Score When Ranked: Not reported
Rank: Not reported
Operator: Not reported
Phone: Not reported
Name Changed: Not reported
Addr Changed: Not reported
Related Party ID: Not reported
Primary RP Role: Not reported
RP Begin Date: Not reported
RP Name: Not reported
RP Address1: Not reported
RP Address2: Not reported
RP City: Not reported
RP State: Not reported
RP Zip5: Not reported
RP Zip4: Not reported
Contact: Not reported
RP Phone: Not reported
RP Extension: Not reported
Site Manager: Not reported

Name: PINE CREST SCHOOL
Address: 1501 NE 62ND ST

PINE CREST SCHOOL (Continued) **U003108156**

City,State,Zip:	FORT LAUDERDALE, FL
Program Site Id:	8628150
Lat DD:	26
Lat MM:	10
Lat SS:	15
Long DD:	80
Long MM:	7
Long SS:	39
Office/ District:	SED
Program Area:	PETROLEUM
Priority Score:	Not reported
Datum:	0
Method:	AGPS
Facility Status:	CLOSED-STCM
Facility Type:	Not reported
Score Effective Date:	Not reported
Score When Ranked:	Not reported
Rank:	Not reported
Operator:	Not reported
Phone:	Not reported
Name Changed:	Not reported
Addr Changed:	Not reported
Related Party ID:	Not reported
Primary RP Role:	Not reported
RP Begin Date:	Not reported
RP Name:	Not reported
RP Address1:	Not reported
RP Address2:	Not reported
RP City:	Not reported
RP State:	Not reported
RP Zip5:	Not reported
RP Zip4:	Not reported
Contact:	Not reported
RP Phone:	Not reported
RP Extension:	Not reported
Site Manager:	Not reported

FL Financial Assurance 3:

Name:	PINE CREST SCHOOL
Address:	1501 NE 62ND ST
City,State,Zip:	FORT LAUDERDALE, FL 33334
Region:	3
Facility ID:	8628150
Facility Phone:	9544924150
Facility Status:	OPEN
Facility Type:	C
Type Description:	Fuel user/Non-retail
DEP CO:	P
Finaincial Responsibility:	INSURANCE
Insurance Company:	COMMERCE & INDUSTRY
Effective Date:	05/10/2002
Expire Date:	05/10/2003
Owner ID:	17004
Onwer Name:	PINE CREST SCHOOL INC
Owner Address:	1501 NE 62ND ST
Owner Address2:	Not reported
Owner City,St,Zip:	FORT LAUDERDALE, FL 33334

PINE CREST SCHOOL (Continued) **U003108156**

Contact: SHARON KNAPIK
Resp Party Phone: 9544924150

---

69 SSW 1/4-1/2 0.398 mi. 2103 ft.

THE COMMONS AT CYPRESS CREEK FMLY LIGHTSPEED REFLE
NW 60TH ST
OAKLAND PARK, FL 33334

DWM CONTAM S127024151
RESP PARTY N/A
ERIC WASTE CLEANUP

Relative: Higher

Actual: 4 ft.

DWM CONTAM:

Name:	THE COMMONS AT CYPRESS CREEK FMLY LIGHTSPEED REFLECTIONS DRI
Address:	NW 60TH ST
City,State,Zip:	OAKLAND PARK, FL
Program Site Id:	ERIC_8599
Lat DD:	26
Lat MM:	12
Lat SS:	8.3716
Long DD:	80
Long MM:	8
Long SS:	50.7187
Office/ District:	SED
Program Area:	RESPONSPARTY
Priority Score:	Not reported
Datum:	NAD83
Method:	DPHO
Facility Status:	Closed-ERIC
Facility Type:	Not reported
Score Effective Date:	Not reported
Score When Ranked:	Not reported
Rank:	Not reported
Operator:	Not reported
Phone:	Not reported
Name Changed:	Not reported
Addr Changed:	Not reported
Related Party ID:	Not reported
Primary RP Role:	Not reported
RP Begin Date:	Not reported
RP Name:	Not reported
RP Address1:	Not reported
RP Address2:	Not reported
RP City:	Not reported
RP State:	Not reported
RP Zip5:	Not reported
RP Zip4:	Not reported
Contact:	Not reported
RP Phone:	Not reported
RP Extension:	Not reported
Site Manager:	Paul Wierzbicki

RESP PARTY:

Name:	THE COMMONS AT CYPRESS CREEK FMLY LIGHTSPEED REFLECTIONS DRI
Address:	NW 60TH ST
City,State,Zip:	OAKLAND PARK, FL 33334
District:	Southeast District
Site Id:	ERIC_8599
Project Id:	Not reported
Site Status:	CLOSED

THE COMMONS AT CYPRESS CREEK FMLY LIGHTSPEED REFLECTIONS DRI (Continued) **S127024151**

Project Manager:	Not reported
OGC Case Number:	Not reported
Initial Date Received:	Not reported
Contaminants:	Not reported
Offsite Cont Impact:	Not reported
Priority Score:	Not reported
Datum:	NAD83
Method ID:	DPHO
Feature:	Not reported
Object Of Interest:	FACIL
Proximity To Object:	APPRX
Collect Username:	WIERZBICKI_P
Collect Affiliation:	Not reported
Collect Program Id:	Not reported
Collect Date:	Not reported
Map Series Used:	IMAGERY_11_13
Map Source Scale:	5000
Interpolation Scale:	5000
Coordinate Accuracy Id:	3
Verify Method Id:	Not reported
Verifier Username:	Not reported
Verifier Affiliation:	Not reported
Verifying Program Id:	Not reported
Verification Date:	Not reported
Decode for District:	Southeast District
Decode for Datum:	North American Datum of 1983
Decode for Method:	Digital Aerial Photography With Ground Control
Decode for Off Site COC:	Not reported
Decode for V_Method:	Not reported
Latitude/Longitude (deg/min/sec):	26 12 / 80 8
Source Facility Name:	THE COMMONS AT CYPRESS CREEK FMLY LIGHTSPEED REFLECTIONS DRI
Source Facility ID:	139656
Program:	Responsible Party Cleanup
Program Type:	RESPONSPARTY
Program Status:	COMPLETEWITHCOND
WMD:	SFWMD
ICR Indicator:	N
Discharge Date:	Not reported
GIS ALBX:	784314.80000000005
GIS ALBY:	250206.03
Site Manager:	Paul Wierzbicki
Site Phase Description:	Phase 0 - Discovery
Offsite Contamination Key:	CONTAMUNKNOWN
Documents:	https://prodenv.dep.state.fl.us/DepNexus/public/electronic-documents/ERIC_8599/gis-facility!search
Objectid:	17245

ERIC WASTE CLEANUP:

ERIC ID:	ERIC_8599
Name:	The Commons At Cypress Creek Fmly Lightspeed Reflections Dri
Address:	NW 60TH ST
City,State,Zip:	OAKLAND PARK, FL 33334
County:	BROWARD
Status:	CLOSED
Source Facility Name:	THE COMMONS AT CYPRESS CREEK FMLY LIGHTSPEED REFLECTIONS DRI
Source Facility ID:	139656
Program:	Responsible Party Cleanup
Program Type:	RESPONSPARTY

THE COMMONS AT CYPRESS CREEK FMLY LIGHTSPEED REFLECTIONS DRI (Continued) **S127024151**

Program Status:	COMPLETEWITHCOND
District:	SED - Southeast District
WMD:	SFWMD - South Florida Water Management District
ICR Indicator:	N
Discharge Date:	Not reported
Method ID:	DPHO
Object of Interest:	FACIL
Proximity to Object:	APPRX
Lat DD:	26
Lat MM:	12
Lat SS:	Not reported
Long DD:	80
Long MM:	8
Long SS:	Not reported
X Coord:	784314.79767
Y Coord:	250206.02465
GIS ALB X:	784314.8
GIS ALB Y:	250206.03
Collector Username:	WIERZBICKI_P
Collection Date:	Not reported
Map Source:	IMAGERY_11_13
Map Source Scale:	5000
Interpolation Scale:	5000
Coordinate Accuracy ID:	3
Site Manager:	Paul Wierzbicki
Site Phase Description:	Phase 0 - Discovery
Offsite Contamination Key:	CONTAMUNKNOWN
DATUM ID:	NAD83
Documents:	https://prodenv.dep.state.fl.us/DepNexus/public/electronic-documents/ERIC_8599/gis-facility!search
Object ID:	17792

Q70 **ASSOCIATED CIRCUITS INC** **SEMS-ARCHIVE** **1000327895**
NW **1111 W MCNAB RD** **RCRA NonGen / NLR** **FLD982108466**
1/4-1/2 **POMPANO BEACH, FL 33069**
0.444 mi.
2346 ft. **Site 1 of 2 in cluster Q**

Relative:
Higher

Actual:
5 ft.

SEMS Archive:

Site ID:	0401008
EPA ID:	FLD980847768
Name:	ASSOCIATED CIRCUITS
Address:	1111 WEST MCNAB RD.
Address 2:	Not reported
City,State,Zip:	POMPANO BEACH, FL 33060
Cong District:	14
FIPS Code:	12011
FF:	N
NPL:	Not on the NPL
Non NPL Status:	NFRAP-Site does not qualify for the NPL based on existing information

SEMS Archive Detail:

Region:	04
Site ID:	0401008
EPA ID:	FLD980847768
Site Name:	ASSOCIATED CIRCUITS
NPL:	N
FF:	N
OU:	00

ASSOCIATED CIRCUITS INC (Continued) **1000327895**

Action Code:	PA
Action Name:	PA
SEQ:	1
Start Date:	1985-08-20 05:00:00
Finish Date:	1985-09-27 05:00:00
Qual:	L
Current Action Lead:	St Perf
Region:	04
Site ID:	0401008
EPA ID:	FLD980847768
Site Name:	ASSOCIATED CIRCUITS
NPL:	N
FF:	N
OU:	00
Action Code:	DS
Action Name:	DISCVRY
SEQ:	1
Start Date:	1985-01-01 06:00:00
Finish Date:	1985-01-01 06:00:00
Qual:	Not reported
Current Action Lead:	EPA Perf
Region:	04
Site ID:	0401008
EPA ID:	FLD980847768
Site Name:	ASSOCIATED CIRCUITS
NPL:	N
FF:	N
OU:	00
Action Code:	SI
Action Name:	SI
SEQ:	1
Start Date:	Not reported
Finish Date:	1987-06-30 04:00:00
Qual:	N
Current Action Lead:	St Perf
Region:	04
Site ID:	0401008
EPA ID:	FLD980847768
Site Name:	ASSOCIATED CIRCUITS
NPL:	N
FF:	N
OU:	00
Action Code:	VS
Action Name:	ARCH SITE
SEQ:	1
Start Date:	Not reported
Finish Date:	1996-01-23 05:00:00
Qual:	Not reported
Current Action Lead:	EPA Perf In-Hse

RCRA Listings:

Date Form Received by Agency:	19881117
Handler Name:	Associated Circuits Inc

ASSOCIATED CIRCUITS INC (Continued) **1000327895**

Handler Address:	W Mcnab Rd
Handler City,State,Zip:	POMPANO BEACH, FL 33069-4720
EPA ID:	FLD982108466
Contact Name:	DONALD P RICCARDI
Contact Address:	W MCNAB RD
Contact City,State,Zip:	POMPANO BEACH, FL 33069-4720
Contact Telephone:	305-942-1265
Contact Fax:	Not reported
Contact Email:	Not reported
Contact Title:	Not reported
EPA Region:	04
Land Type:	Private
Federal Waste Generator Description:	Not a generator, verified
Non-Notifier:	Not reported
Biennial Report Cycle:	Not reported
Accessibility:	Not reported
Active Site Indicator:	Not reported
State District Owner:	Fl
State District:	SE
Mailing Address:	W MCNAB RD
Mailing City,State,Zip:	POMPANO BEACH, FL 33069-4720
Owner Name:	Donald Riccardi
Owner Type:	Private
Operator Name:	Not reported
Operator Type:	Not reported
Short-Term Generator Activity:	No
Importer Activity:	No
Mixed Waste Generator:	No
Transporter Activity:	No
Transfer Facility Activity:	No
Recycler Activity with Storage:	No
Small Quantity On-Site Burner Exemption:	No
Smelting Melting and Refining Furnace Exemption:	No
Underground Injection Control:	No
Off-Site Waste Receipt:	No
Universal Waste Indicator:	No
Universal Waste Destination Facility:	No
Federal Universal Waste:	No
Active Site State-Reg Handler:	---
Federal Facility Indicator:	Not reported
Hazardous Secondary Material Indicator:	N
Sub-Part K Indicator:	Not reported
2018 GPRA Permit Baseline:	Not on the Baseline
2018 GPRA Renewals Baseline:	Not on the Baseline
202 GPRA Corrective Action Baseline:	No
Subject to Corrective Action Universe:	No
Non-TSDFs Where RCRA CA has Been Imposed Universe:	No
Corrective Action Priority Ranking:	No NCAPS ranking
Environmental Control Indicator:	No
Institutional Control Indicator:	No
Human Exposure Controls Indicator:	N/A
Groundwater Controls Indicator:	N/A
Significant Non-Complier Universe:	No
Unaddressed Significant Non-Complier Universe:	No
Addressed Significant Non-Complier Universe:	No
Significant Non-Complier With a Compliance Schedule Universe:	No
Financial Assurance Required:	Not reported

ASSOCIATED CIRCUITS INC (Continued) **1000327895**

Handler Date of Last Change: 20110623
Recognized Trader-Importer: No
Recognized Trader-Exporter: No
Importer of Spent Lead Acid Batteries: No
Exporter of Spent Lead Acid Batteries: No
Recycler Activity Without Storage: No
Manifest Broker: No
Sub-Part P Indicator: No

Handler - Owner Operator:
Owner/Operator Indicator: Owner
Owner/Operator Name: DONALD RICCARDI
Legal Status: Private
Date Became Current: 19961018
Date Ended Current: Not reported
Owner/Operator Address: 1111 W MCNAB RD
Owner/Operator City,State,Zip: POMPANO BEACH, FL 33069-4720
Owner/Operator Telephone: Not reported
Owner/Operator Telephone Ext: Not reported
Owner/Operator Fax: Not reported
Owner/Operator Email: Not reported

Owner/Operator Indicator: Owner
Owner/Operator Name: RICCARDI DONALD
Legal Status: Private
Date Became Current: 19961018
Date Ended Current: Not reported
Owner/Operator Address: 1111 W MCNAB RD
Owner/Operator City,State,Zip: POMPANO BEACH, FL 33069-4720
Owner/Operator Telephone: Not reported
Owner/Operator Telephone Ext: Not reported
Owner/Operator Fax: Not reported
Owner/Operator Email: Not reported

Historic Generators:
Receive Date: 19881117
Handler Name: ASSOCIATED CIRCUITS INC
Federal Waste Generator Description: Not a generator, verified
State District Owner: Fl
Large Quantity Handler of Universal Waste: No
Recognized Trader Importer: No
Recognized Trader Exporter: No
Spent Lead Acid Battery Importer: No
Spent Lead Acid Battery Exporter: No
Current Record: Yes
Non Storage Recycler Activity: Not reported
Electronic Manifest Broker: Not reported

List of NAICS Codes and Descriptions:
NAICS Codes: No NAICS Codes Found

Facility Has Received Notices of Violations:
Violations: No Violations Found

ASSOCIATED CIRCUITS INC (Continued) **1000327895**

Evaluation Action Summary:
Evaluations: No Evaluations Found

Q71 **ASSOCIATED CIRCUITS** **FI Sites** **S100888858**
NW **1111 W. MCNAB ROAD** **DWM CONTAM** **N/A**
1/4-1/2 **POMPANO BEACH, FL 33060** **RESP PARTY**
0.444 mi. **ERIC WASTE CLEANUP**
2346 ft. **Site 2 of 2 in cluster Q**

Relative:
Higher

Actual:
5 ft.

FL SITES:
Monthly Update: January
Air Contam: Not reported
Soil Contam: Unconfirmed
Surface Water Contam: Not reported
Ground Water Contam: Unconfirmed
Warning Letter Status: X
Notice of Violation Status: No
Consent Order Status: No
Admin Hearing Status: No
Court Status: Yes
Final Order Status: No
Cleanup Started: No
Cleanup Completed: No
Deletion Recommended: No
Other: Not reported
District: SOUTHEAST
Facility ID: 000197
EPA ID: Not reported
Lead Unit: OGC
Support Unit: DIST 3012
Status: ACTIVE
Status Date: 04/17/85
Comments: REQUESTED IMPLEMENTATION OF GW MONITORING PLAN 11-83. NO RESPONSE. OGC FILED CIVIL ACTION IN CIRCUIT COURT 5-85. 3012 SITE SCREENING INSPECTION CONDUCTED 11-85. SEDIMENTS IN COLLECTION/TREATMENT BASIN CONTAMINATED WITH METALS AND VOC'S. REPORT RECOMMENDS SEDIMENT REMOVAL FROM BASIN TO PREVENT CONTAMINANTS FROM ENTERING ENVIRONMENT. REPORT INCLUDING A HAZARDOUS RANKING SCORE COMPLETED AND FORWARDED TO EPA 6-86. REPORT FORWARDED TO DISTRICT 7-86. OGC COMPLETED DEPOSITION WITH PROPERTY OWNER 6-87. RESPONDENT HAS AGREED TO IMPLEMENT CONTAMINATION ASSESSMENT PLAN (CAP) THROUGH CONSENT JUDGEMENT SIGNED 12-87. DEPARTMENT AWAITING CAP SUBMITTAL 11-88.

DWM CONTAM:
Name: ASSOCIATED CIRCUITS INC
Address: 1111 W. MCNAB ROAD
City,State,Zip: POMPANO BEACH, FL
Program Site Id: ERIC_8620
Lat DD: 26
Lat MM: 12
Lat SS: 42.19
Long DD: 80
Long MM: 8
Long SS: 24.46
Office/ District: SED
Program Area: CERCLA

ASSOCIATED CIRCUITS (Continued) **S100888858**

Priority Score:	Not reported
Datum:	NAD83
Method:	DPHO
Facility Status:	Closed-ERIC
Facility Type:	Not reported
Score Effective Date:	Not reported
Score When Ranked:	Not reported
Rank:	Not reported
Operator:	Not reported
Phone:	Not reported
Name Changed:	Not reported
Addr Changed:	Not reported
Related Party ID:	Not reported
Primary RP Role:	Not reported
RP Begin Date:	Not reported
RP Name:	Not reported
RP Address1:	Not reported
RP Address2:	Not reported
RP City:	Not reported
RP State:	Not reported
RP Zip5:	Not reported
RP Zip4:	Not reported
Contact:	Not reported
RP Phone:	Not reported
RP Extension:	Not reported
Site Manager:	Hubert Philoctete

Name:	ASSOCIATED CIRCUITS INC
Address:	1111 W. MCNAB ROAD
City,State,Zip:	POMPANO BEACH, FL
Program Site Id:	ERIC_8620
Lat DD:	26
Lat MM:	12
Lat SS:	42.19
Long DD:	80
Long MM:	8
Long SS:	24.46
Office/ District:	SED
Program Area:	RESPONSPARTY
Priority Score:	Not reported
Datum:	NAD83
Method:	DPHO
Facility Status:	Closed-ERIC
Facility Type:	Not reported
Score Effective Date:	Not reported
Score When Ranked:	Not reported
Rank:	Not reported
Operator:	Not reported
Phone:	Not reported
Name Changed:	Not reported
Addr Changed:	Not reported
Related Party ID:	Not reported
Primary RP Role:	Not reported
RP Begin Date:	Not reported
RP Name:	Not reported
RP Address1:	Not reported
RP Address2:	Not reported

ASSOCIATED CIRCUITS (Continued) **S100888858**

RP City:	Not reported
RP State:	Not reported
RP Zip5:	Not reported
RP Zip4:	Not reported
Contact:	Not reported
RP Phone:	Not reported
RP Extension:	Not reported
Site Manager:	Hubert Philoctete

RESP PARTY:

Name:	ASSOCIATED CIRCUITS
Address:	1111 W. MCNAB ROAD
City,State,Zip:	POMPANO BEACH, FL 33060
District:	Southeast District
Site Id:	ERIC_8620
Project Id:	Not reported
Site Status:	CLOSED
Project Manager:	Not reported
OGC Case Number:	Not reported
Initial Date Received:	Not reported
Contaminants:	Not reported
Offsite Cont Impact:	Not reported
Priority Score:	Not reported
Datum:	NAD83
Method ID:	DPHO
Feature:	Not reported
Object Of Interest:	FACIL
Proximity To Object:	APPRX
Collect Username:	WIERZBICKI_P
Collect Affiliation:	Not reported
Collect Program Id:	Not reported
Collect Date:	Not reported
Map Series Used:	IMAGERY_04_09
Map Source Scale:	5000
Interpolation Scale:	5000
Coordinate Accuracy Id:	3
Verify Method Id:	Not reported
Verifier Username:	Not reported
Verifier Affiliation:	Not reported
Verifying Program Id:	Not reported
Verification Date:	Not reported
Decode for District:	Southeast District
Decode for Datum:	North American Datum of 1983
Decode for Method:	Digital Aerial Photography With Ground Control
Decode for Off Site COC:	Not reported
Decode for V_Method:	Not reported
Latitude/Longitude (deg/min/sec):	26 12 / 80 8
Source Facility Name:	Associated Circuits Inc
Source Facility ID:	36400
Program:	Responsible Party Cleanup
Program Type:	RESPONSPARTY
Program Status:	COMPLETEWITHCOND
WMD:	SFWMD
ICR Indicator:	N
Discharge Date:	Not reported
GIS ALBX:	785009.55000000005
GIS ALBY:	251270.86000000002

ASSOCIATED CIRCUITS (Continued) **S100888858**

Site Manager: Hubert Philoctete
Site Phase Description: Phase 1 - Initial Assessment
Offsite Contamination Key: CONTAMUNKNOWN
Documents: https://prodenv.dep.state.fl.us/DepNexus/public/electronic-documents/ERIC_8620/gis-facility!search
Objectid: 17271

ERIC WASTE CLEANUP:
ERIC ID: ERIC_8620
Name: Associated Circuits
Address: 1111 W. MCNAB ROAD
City,State,Zip: POMPANO BEACH, FL 33060
County: BROWARD
Status: CLOSED
Source Facility Name: Associated Circuits Inc
Source Facility ID: 36400
Program: CERCLA Site Screening Program
Program Type: CERCLA
Program Status: COMPLETE
District: SED - Southeast District
WMD: SFWMD - South Florida Water Management District
ICR Indicator: N
Discharge Date: Not reported
Method ID: DPHO
Object of Interest: FACIL
Proximity to Object: APPRX
Lat DD: 26
Lat MM: 12
Lat SS: Not reported
Long DD: 80
Long MM: 8
Long SS: Not reported
X Coord: 785009.54767
Y Coord: 251270.85465
GIS ALB X: 785009.55
GIS ALB Y: 251270.86
Collector Username: WIERZBICKI_P
Collection Date: Not reported
Map Source: IMAGERY_04_09
Map Source Scale: 5000
Interpolation Scale: 5000
Coordinate Accuracy ID: 3
Site Manager: Hubert Philoctete
Site Phase Description: Phase 1 - Initial Assessment
Offsite Contamination Key: CONTAMUNKNOWN
DATUM ID: NAD83
Documents: https://prodenv.dep.state.fl.us/DepNexus/public/electronic-documents/ERIC_8620/gis-facility!search
Object ID: 17817

ERIC ID: ERIC_8620
Name: Associated Circuits
Address: 1111 W. MCNAB ROAD
City,State,Zip: POMPANO BEACH, FL 33060
County: BROWARD
Status: CLOSED
Source Facility Name: Associated Circuits Inc
Source Facility ID: 36400
Program: Responsible Party Cleanup

ASSOCIATED CIRCUITS (Continued) **S100888858**

Program Type:	RESPONSPARTY
Program Status:	COMPLETEWITHCOND
District:	SED - Southeast District
WMD:	SFWMD - South Florida Water Management District
ICR Indicator:	N
Discharge Date:	Not reported
Method ID:	DPHO
Object of Interest:	FACIL
Proximity to Object:	APPRX
Lat DD:	26
Lat MM:	12
Lat SS:	Not reported
Long DD:	80
Long MM:	8
Long SS:	Not reported
X Coord:	785009.54767
Y Coord:	251270.85465
GIS ALB X:	785009.55
GIS ALB Y:	251270.86
Collector Username:	WIERZBICKI_P
Collection Date:	Not reported
Map Source:	IMAGERY_04_09
Map Source Scale:	5000
Interpolation Scale:	5000
Coordinate Accuracy ID:	3
Site Manager:	Hubert Philoctete
Site Phase Description:	Phase 1 - Initial Assessment
Offsite Contamination Key:	CONTAMUNKNOWN
DATUM ID:	NAD83
Documents:	https://prodenv.dep.state.fl.us/DepNexus/public/electronic-documents/ERIC_8620/gis-facility!search
Object ID:	17818

72
SSW
1/4-1/2
0.484 mi.
2553 ft.

D&B PAINT MFG. CO. **Fl Sites** **S100888883**
1100 NW 58TH ST **N/A**
FT.LAUDERDALE, FL

Relative:
Higher

Actual:
4 ft.

FL SITES:

Monthly Update:	December
Air Contam:	Not reported
Soil Contam:	Confirmed
Surface Water Contam:	Not reported
Ground Water Contam:	Confirmed
Warning Letter Status:	Not reported
Notice of Violation Status:	Yes
Consent Order Status:	Yes
Admin Hearing Status:	No
Court Status:	No
Final Order Status:	No
Cleanup Started:	No
Cleanup Completed:	No
Deletion Recommended:	No
Other:	Not reported
District:	SOUTHEAST
Facility ID:	000225
EPA ID:	FLD065677189
Lead Unit:	DIST

D&B PAINT MFG. CO. (Continued) **S100888883**

Support Unit: 3012 OGC
Status: ACTIVE
Status Date: 04/27/85
Comments: NEW SITE 9-84. 3012 PRELIMINARY ASSESSMENT COMPLETED 8-85. DISTRICT SAMPLED GROUNDWATER 10-84. NOV ADDRESSING UNPERMITTED IW DISCHARGES AND RCRA VIOLATIONS ISSUED 11-84. INFORMAL CONFERENCE HELD 11-84. DRAFT CONSENT ORDER MAILED TO RESPONDENT FOR REVIEW1-85. CO EXECUTED 3-85. DISTRICT MONITORING COMPLIANCE 7-85. SAMPLING CONDUCTED BY RESPONDENT. CONTAMINATION CONFIRMED. ADDITIONAL SAMPLING DATA SUBMITTED 10-86. MEETING CONDUCTED 2-87. COMPANY HAS AGREED TO SAMPLE GROUND WATER FOR SIX MONTHS. SUBMITTALOF CONTAMINATION ASSESSMENT AND REMEDIAL ACTION PLANS (CAP/RAP) PENDING SAMPLE RESULTS. CAP IN PROGRESS; DEEP WELL INSTALLED AND SAMPLED 6-88. DISTRICT AWAITING RESULTS.

Click here for Florida Oculus:

73
NW
1/4-1/2
0.493 mi.
2605 ft.

Relative:
Higher

Actual:
4 ft.

RADIANT OIL CO OF FLORIDA
1000 NW 13TH AVE
POMPANO BEACH, FL 33069

LAST **1001023709**
LUST **FLR000006619**
AST
RCRA NonGen / NLR
FINDS
ECHO
CLEANUP SITES
DWM CONTAM
Broward Co. EDIEAR

LAST:

Name: RADIANT OIL CO OF FL
Address: 1000 NW 13TH AVE
City,State,Zip: POMPANO BEACH, FL 33069
Facility Id: 9101898
Placement: AST Only
Tank Contents: Other Non Regulated
Tank Size: 2000
Latitude: 26 14’11"
Longitude: 80 8’32"

Name: RADIANT OIL CO OF FL
Address: 1000 NW 13TH AVE
City,State,Zip: POMPANO BEACH, FL 33069
Facility Id: 9101898
Placement: AST Only
Tank Contents: Other Non Regulated
Tank Size: 6000
Latitude: 26 14’11"
Longitude: 80 8’32"

Name: RADIANT OIL CO OF FL
Address: 1000 NW 13TH AVE
City,State,Zip: POMPANO BEACH, FL 33069
Facility Id: 9101898
Placement: AST Only
Tank Contents: Other Non Regulated
Tank Size: 10000
Latitude: 26 14’11"
Longitude: 80 8’32"

RADIANT OIL CO OF FLORIDA (Continued) **1001023709**

Click here for Florida Oculus:

LUST:

Name:	RADIANT OIL CO OF FL
Address:	1000 NW 13TH AVE
City,State,Zip:	POMPANO BEACH, FL 33069
Region:	STATE
Facility Id:	9101898
Facility Status:	OPEN
Facility Type:	D - Bulk Storage Facility
Facility Phone:	(954)353-3938
Facility Cleanup Rank:	4871
District:	Southeast District
Lat/Long (dms):	26 14 22.3584 / 80 8 22.8695999
Section:	Not reported
Township:	Not reported
Range:	Not reported
Feature:	Not reported
Method:	AGPS
Datum:	0
Score:	10
Score Effective Date:	2013-09-05 00:00:00
Score When Ranked:	30
Operator:	RADIANT OIL CO
Name Update:	Not reported
Address Update:	Not reported

Petroleum Cleanup PCT Facility Score:

Facility Cleanup Status:	ONGO - ONGOING
Contact:	GORDON TERRY THOMAS PINCHIN
Contact Company:	RADIANT OIL CO OF FL INC
Contact Address:	4031 LIBERTY ST
Contact City/State/Zip:	JACKSONVILLE, FL 32206
Phone:	(904)353-3938
Bad Address Ind:	N
State:	FL
Zip:	33069, 2033
Score:	10
Score Effective Date:	2013-09-05 00:00:00
Related Party ID:	17763
Primary RP Role:	ACCOUNT OWNER
RP Begin Date:	1994-05-20
RP Zip:	Not reported
RP Extension:	Not reported

Discharge Cleanup Summary:

Discharge Date:	6/25/1992
PCT Discharge Combined:	Not reported
Cleanup Required:	R - CLEANUP REQUIRED
Discharge Cleanup Status:	RAP - RAP ONGOING
Disch Cleanup Status Date:	1/3/1995
Cleanup Work Status:	ACTIVE
Information Source:	D - DISCHARGE NOTIFICATION
Other Source Description:	Not reported
Eligibility Indicator:	E - ELIGIBLE
Site Manager:	JONES_JL_4
Site Mgr End Date:	Not reported

RADIANT OIL CO OF FLORIDA (Continued) **1001023709**

Tank Office:	PCTM6 - PETROLEUM CLEANUP TEAM 6

Petroleum Cleanup Program Eligibility:

Facility ID:	9101898
Discharge Date:	6/25/1992
Pct Discharge Combined With:	Not reported
Cleanup Required:	R - CLEANUP REQUIRED
Discharge Cleanup Status:	RAP - RAP ONGOING
Disch Cleanup Status Date:	1/3/1995
Cleanup Work Status:	ACTIVE
Information Source:	D - DISCHARGE NOTIFICATION
Other Source Description:	Not reported
Application Received Date:	6/30/1992
Cleanup Program:	A - ABANDONED TANK RESTORATION PROGRAM
Eligibility Status:	2/7/1994
Elig Status Date:	2/7/1994
Letter Of Intent Date:	6/30/1992
Redetermined:	No
Inspection Date:	1/10/1994
Site Manager:	JONES_JL_4
Site Mgr End Date:	Not reported
Tank Office:	PCTM6 - PETROLEUM CLEANUP TEAM 6
Deductible Amount:	500
Deductible Paid To Date:	500
Co-Pay Amount:	0
Co-Pay Paid To Date:	0
Cap Amount:	0

Contaminated Media:

Discharge Date:	6/25/1992
Pct Discharge Combined With:	Not reported
Cleanup Required:	R - CLEANUP REQUIRED
Discharge Cleanup Status:	RAP - RAP ONGOING
Disch Cleanup Status Date:	1/3/1995
Cleanup Work Status:	ACTIVE
Information Source:	D - DISCHARGE NOTIFICATION
Other Source Description:	Not reported
Elig Indicator:	E - ELIGIBLE
Site Manager:	JONES_JL_4
Site Mgr End Date:	Not reported
Tank Office:	PCTM6 - PETROLEUM CLEANUP TEAM
Contaminated Drinking Wells:	0
Contaminated Monitoring Well:	No
Contaminated Soil:	Yes
Contaminated Surface Water:	No
Contaminated Ground Water:	Yes
Pollutant:	A - Leaded Gas
Pollutant Other Description:	Not reported
Gallons Discharged:	Not reported
Discharge Date:	6/25/1992
Pct Discharge Combined With:	Not reported
Cleanup Required:	R - CLEANUP REQUIRED
Discharge Cleanup Status:	RAP - RAP ONGOING
Disch Cleanup Status Date:	1/3/1995
Cleanup Work Status:	ACTIVE
Information Source:	D - DISCHARGE NOTIFICATION
Other Source Description:	Not reported
Elig Indicator:	E - ELIGIBLE

RADIANT OIL CO OF FLORIDA (Continued) **1001023709**

Site Manager:	JONES_JL_4
Site Mgr End Date:	Not reported
Tank Office:	PCTM6 - PETROLEUM CLEANUP TEAM
Contaminated Drinking Wells:	0
Contaminated Monitoring Well:	No
Contaminated Soil:	Yes
Contaminated Surface Water:	No
Contaminated Ground Water:	Yes
Pollutant:	B - Unleaded Gas
Pollutant Other Description:	Not reported
Gallons Discharged:	Not reported

Task Information:

District:	SED
Facility ID:	9101898
Facility Status:	OPEN
Facility Type:	D - Bulk Storage Facility -
County:	BROWARD
County ID:	6
Cleanup Eligibility Status:	E
Source Effective Date:	Not reported
Discharge Date:	06-25-1992
Cleanup Required:	R - CLEANUP REQUIRED
Discharge Cleanup Status:	RAP - RAP ONGOING
Disch Cleanup Status Date:	01-03-1995
SRC Action Type:	Not reported
SRC Submit Date:	Not reported
SRC Review Date:	Not reported
SRC Completion Status:	Not reported
SRC Issue Date:	Not reported
SRC Comment:	Not reported
Cleanup Work Status:	INACTIVE
Site Mgr:	GOMOLKA_J
Site Mgr End Date:	03-07-2003
Tank Office:	PCLP6 - Broward County
SR Task ID:	Not reported
SR Cleanup Responsible:	Not reported
SR Funding Eligibility Type:	Not reported
SR Actual Cost:	Not reported
SR Completion Date:	Not reported
SR Payment Date:	Not reported
SR Oral Date:	Not reported
SR Written Date:	Not reported
SR Soil Removal:	Not reported
SR Free Product Removal:	Not reported
SR Soil Tonnage Removed:	Not reported
SR Soil Treatment:	Not reported
SR Other Treatment:	Not reported
SR Alternate Proc Received Date:	Not reported
SR Alternate Procedure Status:	Not reported
SR Alternate Procedure Status Date:	Not reported
SR Alternate Procedure Comments:	Not reported
SA Task ID:	24803
SA Cleanup Responsible:	Not reported
SA Funding Eligibility Type:	Not reported
SA Actual Cost:	Not reported
SA Completion Date:	07-29-1994
SA Payment Date:	Not reported

RADIANT OIL CO OF FLORIDA (Continued) **1001023709**

RAP Task ID:	63740
RAP Cleanup Responsible ID:	Not reported
RAP Funding Eligibility Type:	Not reported
RAP Actual Cost:	Not reported
RAP Completion Date:	Not reported
RAP Payment Date:	Not reported
RAP Last Order Approved:	Not reported
RA Task ID:	Not reported
RA Cleanup Responsible:	Not reported
RA Funding Eligibility Type:	Not reported
RA Years to Complete:	Not reported
RA Actual Cost:	Not reported

Click here for Florida Oculus:

AST:

Facility ID:	9101898
Name:	RADIANT OIL CO OF FL
Address:	1000 NW 13TH AVE
City,State,Zip:	POMPANO BEACH, FL 33069
Facility Phone:	9543533938
Facility Status:	OPEN
Facility Type:	D
Type Description:	Bulk Storage Facility
Depco:	P
Region:	STATE
Positioning Method:	AGPS
Latitude/Longitude:	26 14 11 / 80 8 32

Tank:

Tank ID:	8
Tank Capacity:	2000
Tank Location:	ABOVEGROUND
Tank Status:	U-In Service
Status Date:	Not reported
Install Date:	11/1/1989
Substance:	Z
Content Description:	Other Non Regulated
Vessel Indicator:	TANK
DEP Contractor:	P

Owner:

Owner ID:	17763
Owner Name:	RADIANT OIL CO OF FL INC
Owner Address:	4031 LIBERTY ST
Owner Address 2:	Not reported
Owner City,State,Zip:	JACKSONVILLE, FL 32206
Owner Contact:	GORDON TERRY THOMAS PINCHIN
Owner Phone:	9043533938

Tank ID:	9
Tank Capacity:	2000
Tank Location:	ABOVEGROUND
Tank Status:	U-In Service
Status Date:	Not reported
Install Date:	11/1/1989
Substance:	Z

RADIANT OIL CO OF FLORIDA (Continued) **1001023709**

Content Description: Other Non Regulated
Vessel Indicator: TANK
DEP Contractor: P

Owner:
Owner ID: 17763
Owner Name: RADIANT OIL CO OF FL INC
Owner Address: 4031 LIBERTY ST
Owner Address 2: Not reported
Owner City,State,Zip: JACKSONVILLE, FL 32206
Owner Contact: GORDON TERRY THOMAS PINCHIN
Owner Phone: 9043533938

Tank ID: 7
Tank Capacity: 2000
Tank Location: ABOVEGROUND
Tank Status: U-In Service
Status Date: Not reported
Install Date: 11/1/1989
Substance: Z
Content Description: Other Non Regulated
Vessel Indicator: TANK
DEP Contractor: P

Owner:
Owner ID: 17763
Owner Name: RADIANT OIL CO OF FL INC
Owner Address: 4031 LIBERTY ST
Owner Address 2: Not reported
Owner City,State,Zip: JACKSONVILLE, FL 32206
Owner Contact: GORDON TERRY THOMAS PINCHIN
Owner Phone: 9043533938

Tank ID: 6
Tank Capacity: 10000
Tank Location: ABOVEGROUND
Tank Status: U-In Service
Status Date: Not reported
Install Date: 11/1/1989
Substance: Z
Content Description: Other Non Regulated
Vessel Indicator: TANK
DEP Contractor: P

Owner:
Owner ID: 17763
Owner Name: RADIANT OIL CO OF FL INC
Owner Address: 4031 LIBERTY ST
Owner Address 2: Not reported
Owner City,State,Zip: JACKSONVILLE, FL 32206
Owner Contact: GORDON TERRY THOMAS PINCHIN
Owner Phone: 9043533938

Tank ID: 5
Tank Capacity: 10000
Tank Location: ABOVEGROUND

RADIANT OIL CO OF FLORIDA (Continued) **1001023709**

Tank Status: U-In Service
Status Date: Not reported
Install Date: 11/1/1989
Substance: Z
Content Description: Other Non Regulated
Vessel Indicator: TANK
DEP Contractor: P

Owner:
Owner ID: 17763
Owner Name: RADIANT OIL CO OF FL INC
Owner Address: 4031 LIBERTY ST
Owner Address 2: Not reported
Owner City,State,Zip: JACKSONVILLE, FL 32206
Owner Contact: GORDON TERRY THOMAS PINCHIN
Owner Phone: 9043533938

Tank ID: 4
Tank Capacity: 6000
Tank Location: ABOVEGROUND
Tank Status: U-In Service
Status Date: Not reported
Install Date: 11/1/1989
Substance: Z
Content Description: Other Non Regulated
Vessel Indicator: TANK
DEP Contractor: P

Owner:
Owner ID: 17763
Owner Name: RADIANT OIL CO OF FL INC
Owner Address: 4031 LIBERTY ST
Owner Address 2: Not reported
Owner City,State,Zip: JACKSONVILLE, FL 32206
Owner Contact: GORDON TERRY THOMAS PINCHIN
Owner Phone: 9043533938

Tank ID: 3
Tank Capacity: 6000
Tank Location: ABOVEGROUND
Tank Status: U-In Service
Status Date: Not reported
Install Date: 11/1/1989
Substance: Z
Content Description: Other Non Regulated
Vessel Indicator: TANK
DEP Contractor: P

Owner:
Owner ID: 17763
Owner Name: RADIANT OIL CO OF FL INC
Owner Address: 4031 LIBERTY ST
Owner Address 2: Not reported
Owner City,State,Zip: JACKSONVILLE, FL 32206
Owner Contact: GORDON TERRY THOMAS PINCHIN
Owner Phone: 9043533938

RADIANT OIL CO OF FLORIDA (Continued) **1001023709**

Tank ID: 2
Tank Capacity: 6000
Tank Location: ABOVEGROUND
Tank Status: U-In Service
Status Date: Not reported
Install Date: 11/1/1989
Substance: Z
Content Description: Other Non Regulated
Vessel Indicator: TANK
DEP Contractor: P

Owner:
Owner ID: 17763
Owner Name: RADIANT OIL CO OF FL INC
Owner Address: 4031 LIBERTY ST
Owner Address 2: Not reported
Owner City,State,Zip: JACKSONVILLE, FL 32206
Owner Contact: GORDON TERRY THOMAS PINCHIN
Owner Phone: 9043533938

Tank ID: 11
Tank Capacity: 2000
Tank Location: ABOVEGROUND
Tank Status: U-In Service
Status Date: Not reported
Install Date: 11/1/1989
Substance: Z
Content Description: Other Non Regulated
Vessel Indicator: TANK
DEP Contractor: P

Owner:
Owner ID: 17763
Owner Name: RADIANT OIL CO OF FL INC
Owner Address: 4031 LIBERTY ST
Owner Address 2: Not reported
Owner City,State,Zip: JACKSONVILLE, FL 32206
Owner Contact: GORDON TERRY THOMAS PINCHIN
Owner Phone: 9043533938

Tank ID: 10
Tank Capacity: 2000
Tank Location: ABOVEGROUND
Tank Status: U-In Service
Status Date: Not reported
Install Date: 11/1/1989
Substance: Z
Content Description: Other Non Regulated
Vessel Indicator: TANK
DEP Contractor: P

Owner:
Owner ID: 17763
Owner Name: RADIANT OIL CO OF FL INC
Owner Address: 4031 LIBERTY ST
Owner Address 2: Not reported
Owner City,State,Zip: JACKSONVILLE, FL 32206

RADIANT OIL CO OF FLORIDA (Continued) **1001023709**

Owner Contact: GORDON TERRY THOMAS PINCHIN
Owner Phone: 9043533938

Tank ID: 1
Tank Capacity: 6000
Tank Location: ABOVEGROUND
Tank Status: U-In Service
Status Date: Not reported
Install Date: 11/1/1989
Substance: Z
Content Description: Other Non Regulated
Vessel Indicator: TANK
DEP Contractor: P

Owner:
Owner ID: 17763
Owner Name: RADIANT OIL CO OF FL INC
Owner Address: 4031 LIBERTY ST
Owner Address 2: Not reported
Owner City,State,Zip: JACKSONVILLE, FL 32206
Owner Contact: GORDON TERRY THOMAS PINCHIN
Owner Phone: 9043533938

RCRA Listings:
Date Form Received by Agency: 19950720
Handler Name: Radiant Oil Co Of Florida
Handler Address: Nw 13th Ave
Handler City,State,Zip: POMPANO BEACH, FL 33069-2033
EPA ID: FLR000006619
Contact Name: TERRY GORDON
Contact Address: NW 13TH AVE
Contact City,State,Zip: POMPANO BEACH, FL 33069
Contact Telephone: 904-353-3938
Contact Fax: Not reported
Contact Email: Not reported
Contact Title: VP
EPA Region: 04
Land Type: Private
Federal Waste Generator Description: Not a generator, verified
Non-Notifier: Not reported
Biennial Report Cycle: Not reported
Accessibility: Not reported
Active Site Indicator: Not reported
State District Owner: Fl
State District: SE
Mailing Address: NW 13TH AVE
Mailing City,State,Zip: POMPANO BEACH, FL 33069
Owner Name: Terry Gordon
Owner Type: Private
Operator Name: Not reported
Operator Type: Not reported
Short-Term Generator Activity: No
Importer Activity: No
Mixed Waste Generator: No

RADIANT OIL CO OF FLORIDA (Continued) **1001023709**

Transporter Activity:	No
Transfer Facility Activity:	No
Recycler Activity with Storage:	No
Small Quantity On-Site Burner Exemption:	No
Smelting Melting and Refining Furnace Exemption:	No
Underground Injection Control:	No
Off-Site Waste Receipt:	No
Universal Waste Indicator:	No
Universal Waste Destination Facility:	No
Federal Universal Waste:	No
Active Site State-Reg Handler:	---
Federal Facility Indicator:	Not reported
Hazardous Secondary Material Indicator:	N
Sub-Part K Indicator:	Not reported
2018 GPRA Permit Baseline:	Not on the Baseline
2018 GPRA Renewals Baseline:	Not on the Baseline
202 GPRA Corrective Action Baseline:	No
Subject to Corrective Action Universe:	No
Non-TSDFs Where RCRA CA has Been Imposed Universe:	No
Corrective Action Priority Ranking:	No NCAPS ranking
Environmental Control Indicator:	No
Institutional Control Indicator:	No
Human Exposure Controls Indicator:	N/A
Groundwater Controls Indicator:	N/A
Significant Non-Complier Universe:	No
Unaddressed Significant Non-Complier Universe:	No
Addressed Significant Non-Complier Universe:	No
Significant Non-Complier With a Compliance Schedule Universe:	No
Financial Assurance Required:	Not reported
Handler Date of Last Change:	20110623
Recognized Trader-Importer:	No
Recognized Trader-Exporter:	No
Importer of Spent Lead Acid Batteries:	No
Exporter of Spent Lead Acid Batteries:	No
Recycler Activity Without Storage:	No
Manifest Broker:	No
Sub-Part P Indicator:	No

Hazardous Waste Summary:

Waste Code:	D001
Waste Description:	Ignitable Waste

Handler - Owner Operator:

Owner/Operator Indicator:	Owner
Owner/Operator Name: TERRY GORDON	
Legal Status:	Private
Date Became Current:	19961018
Date Ended Current:	Not reported
Owner/Operator Address:	1000 NW 13TH AVE
Owner/Operator City,State,Zip:	POMPANO BEACH, FL 33069
Owner/Operator Telephone:	Not reported
Owner/Operator Telephone Ext:	Not reported
Owner/Operator Fax:	Not reported
Owner/Operator Email:	Not reported

RADIANT OIL CO OF FLORIDA (Continued) **1001023709**

Owner/Operator Indicator: Owner
Owner/Operator Name: GORDON TERRY
Legal Status: Private
Date Became Current: 19961018
Date Ended Current: Not reported
Owner/Operator Address: 1000 NW 13TH AVE
Owner/Operator City,State,Zip: POMPANO BEACH, FL 33069
Owner/Operator Telephone: Not reported
Owner/Operator Telephone Ext: Not reported
Owner/Operator Fax: Not reported
Owner/Operator Email: Not reported

Historic Generators:
Receive Date: 19950720
Handler Name: RADIANT OIL CO OF FLORIDA
Federal Waste Generator Description: Not a generator, verified
State District Owner: Fl
Large Quantity Handler of Universal Waste: No
Recognized Trader Importer: No
Recognized Trader Exporter: No
Spent Lead Acid Battery Importer: No
Spent Lead Acid Battery Exporter: No
Current Record: Yes
Non Storage Recycler Activity: Not reported
Electronic Manifest Broker: Not reported

List of NAICS Codes and Descriptions:
NAICS Codes: No NAICS Codes Found

Facility Has Received Notices of Violations:
Violations: No Violations Found

Evaluation Action Summary:
Evaluations: No Evaluations Found

FINDS:
Registry ID: 110005630255

Click Here for FRS Facility Detail Report:

Environmental Interest/Information System:
The Florida Integrated Environmental System Today (FIESTA) Data Maintenance (FDM) System maintains entity, environmental interest, and affiliation data.
The Resource Conservation and Recovery Act Information System (RCRAInfo) is EPA's comprehensive information system in support of the Resource Conservation and Recovery Act (RCRA) of 1976 and the Hazardous and Solid Waste Amendments (HSWA) of 1984. It tracks many types of information about generators, transporters, treaters, storers, and disposers of hazardous waste.

Click this hyperlink while viewing on your computer to access additional FINDS: detail in the EDR Site Report.

RADIANT OIL CO OF FLORIDA (Continued) **1001023709**

ECHO:

Envid:	1001023709
Registry ID:	110005630255
DFR URL:	http://echo.epa.gov/detailed-facility-report?fid=110005630255
Name:	RADIANT OIL CO OF FLORIDA
Address:	1000 NW 13TH AVE
City,State,Zip:	POMPANO BEACH, FL 33069

CLEANUP SITES:

Name:	RADIANT OIL CO OF FL
Address:	1000 NW 13TH AVE
City,State,Zip:	POMPANO BEACH, FL 33069
DEP Cleanup Site Key:	79722723
Source Database Name:	Storage Tank Contamination Monitoring
Source Database Id:	9101898
CPAC Program Area Id:	TK
CLLC Cleanup Category Key:	PETRO
RSC2 Remediation Status Key:	ACTIVE
Data Load Date:	05/08/2024
OC3 Office Id:	SED
Physical Address Line 2:	Not reported
OIC Object Of Interest Id:	FACIL
PC2 Proximity Id:	EXACT
Calc Coordinates Accuracy Level Id:	4
CMC2 Coordinate Method Id:	Digital Aerial Photography With Ground Control
DC4 Datum Id:	High Accuracy Reference Network
VSC1 Verification Status:	REVIEWED
Collect Username:	CARPENTER_K
Collect Date:	08/03/2009
Collect Affiliation:	YORK STB
Map Source:	2004 DOQQs
Map Source Scale:	10
Interpolation Scale:	Not reported
Verifier Username:	CARPENTER_K
Verifier Affiliation:	YORK STB
Verification Date:	08/03/2009
Verified Coordinate Method Id:	Digital Aerial Photography With Ground Control
Source Database Name Code:	STCM
CMC2 Coordinate Method ID Code:	DPHO
DC4 Datum ID Code:	HARN
Verified Coordinate Method ID Code:	DPHO
Comments:	Not reported
Latitude/Longitude (deg/min/sec):	26 14 / 80 8

DWM CONTAM:

Name:	RADIANT OIL CO OF FL
Address:	1000 NW 13TH AVE
City,State,Zip:	POMPANO BEACH, FL 33069
Program Site Id:	9101898
Lat DD:	26
Lat MM:	14
Lat SS:	11
Long DD:	80
Long MM:	8
Long SS:	32
Office/ District:	SED

RADIANT OIL CO OF FLORIDA (Continued) **1001023709**

Program Area:	PETROLEUM
Priority Score:	Not reported
Datum:	0
Method:	AGPS
Facility Status:	OPEN-STCM
Facility Type:	D - Bulk Storage Facility
Score Effective Date:	2013-09-05 00:00:00
Score When Ranked:	30
Rank:	4871
Operator:	Not reported
Phone:	Not reported
Name Changed:	Not reported
Addr Changed:	Not reported
Related Party ID:	17763
Primary RP Role:	ACCOUNT OWNER
RP Begin Date:	5/20/1994
RP Name:	RADIANT OIL CO OF FL INC
RP Address1:	4031 LIBERTY ST
RP Address2:	Not reported
RP City:	JACKSONVILLE
RP State:	FL
RP Zip5:	Not reported
RP Zip4:	32206
Contact:	GORDON TERRY THOMAS PINCHIN
RP Phone:	(904)353-3938
RP Extension:	Not reported
Site Manager:	HODGES_JG_1

Broward Co. EDIEAR:

Name:	RADIANT OIL CO OF FLORIDA
Address:	1000 NW 13TH AVE
City,State,Zip:	POMPANO BEACH, FL 33069
Facility ID:	1735
Facility Department:	069101898
Program Type:	FDEP
Facility Type:	VACANT LOT
Pollutant Type:	MIXED PRODUCT
Lead Agency:	BCEPD

74
NW
1/2-1
0.588 mi.
3106 ft.

Relative:
Higher

Actual:
4 ft.

CYPRESS PROTECTIVE COATING **SEMS-ARCHIVE** **1000356505**
1350 SW 13TH COURT **RCRA-SQG** **FLD004134425**
POMPANO BEACH, FL 33069 **FI Sites**
RAATS
CLEANUP SITES
DWM CONTAM
RESP PARTY
ERIC WASTE CLEANUP

SEMS Archive:

Site ID:	0400557
EPA ID:	FLD004134425
Name:	CYPRESS PROTECTIVE COATING
Address:	1350 SW 13TH COURT
Address 2:	Not reported
City,State,Zip:	POMPANO BEACH, FL 33069
Cong District:	14
FIPS Code:	12011

CYPRESS PROTECTIVE COATING (Continued) **1000356505**

FF: N
NPL: Not on the NPL
Non NPL Status: NFRAP-Site does not qualify for the NPL based on existing information

SEMS Archive Detail:

Region: 04
Site ID: 0400557
EPA ID: FLD004134425
Site Name: CYPRESS PROTECTIVE COATING
NPL: N
FF: N
OU: 00
Action Code: PA
Action Name: PA
SEQ: 1
Start Date: Not reported
Finish Date: 1985-09-20 05:00:00
Qual: L
Current Action Lead: St Perf

Region: 04
Site ID: 0400557
EPA ID: FLD004134425
Site Name: CYPRESS PROTECTIVE COATING
NPL: N
FF: N
OU: 00
Action Code: DS
Action Name: DISCVRY
SEQ: 1
Start Date: 1985-02-01 06:00:00
Finish Date: 1985-02-01 06:00:00
Qual: Not reported
Current Action Lead: EPA Perf

Region: 04
Site ID: 0400557
EPA ID: FLD004134425
Site Name: CYPRESS PROTECTIVE COATING
NPL: N
FF: N
OU: 00
Action Code: SI
Action Name: SI
SEQ: 1
Start Date: Not reported
Finish Date: 1992-09-23 04:00:00
Qual: N
Current Action Lead: St Perf

Region: 04
Site ID: 0400557
EPA ID: FLD004134425
Site Name: CYPRESS PROTECTIVE COATING
NPL: N
FF: N
OU: 00
Action Code: VS

CYPRESS PROTECTIVE COATING (Continued) **1000356505**

Action Name:	ARCH SITE
SEQ:	1
Start Date:	Not reported
Finish Date:	1996-12-23 05:00:00
Qual:	Not reported
Current Action Lead:	EPA Perf In-Hse

RCRA Listings:

Date Form Received by Agency:	19931109
Handler Name:	Cypress Protective Coating Inc
Handler Address:	Sw 13th Ct
Handler City,State,Zip:	POMPANO BEACH, FL 33069-4707
EPA ID:	FLD004134425
Contact Name:	RICHARD GUNTER
Contact Address:	SW 13TH CT
Contact City,State,Zip:	POMPANO BEACH, FL 33069-4707
Contact Telephone:	305-946-4481
Contact Fax:	Not reported
Contact Email:	Not reported
Contact Title:	PLANT MANAGER
EPA Region:	04
Land Type:	Private
Federal Waste Generator Description:	Small Quantity Generator
Non-Notifier:	Not reported
Biennial Report Cycle:	Not reported
Accessibility:	Not reported
Active Site Indicator:	Handler Activities
State District Owner:	Fl
State District:	SE
Mailing Address:	SW 13TH CT
Mailing City,State,Zip:	POMPANO BEACH, FL 33069-4707
Owner Name:	Richard Gunter
Owner Type:	Private
Operator Name:	Not reported
Operator Type:	Not reported
Short-Term Generator Activity:	No
Importer Activity:	No
Mixed Waste Generator:	No
Transporter Activity:	No
Transfer Facility Activity:	No
Recycler Activity with Storage:	No
Small Quantity On-Site Burner Exemption:	No
Smelting Melting and Refining Furnace Exemption:	No
Underground Injection Control:	No
Off-Site Waste Receipt:	No
Universal Waste Indicator:	No
Universal Waste Destination Facility:	No
Federal Universal Waste:	No
Active Site State-Reg Handler:	---
Federal Facility Indicator:	Not reported
Hazardous Secondary Material Indicator:	N
Sub-Part K Indicator:	Not reported
2018 GPRA Permit Baseline:	Not on the Baseline
2018 GPRA Renewals Baseline:	Not on the Baseline
202 GPRA Corrective Action Baseline:	No
Subject to Corrective Action Universe:	No

CYPRESS PROTECTIVE COATING (Continued) **1000356505**

Non-TSDFs Where RCRA CA has Been Imposed Universe:	No
Corrective Action Priority Ranking:	No NCAPS ranking
Environmental Control Indicator:	No
Institutional Control Indicator:	No
Human Exposure Controls Indicator:	N/A
Groundwater Controls Indicator:	N/A
Significant Non-Complier Universe:	No
Unaddressed Significant Non-Complier Universe:	No
Addressed Significant Non-Complier Universe:	No
Significant Non-Complier With a Compliance Schedule Universe:	No
Financial Assurance Required:	Not reported
Handler Date of Last Change:	20110623
Recognized Trader-Importer:	No
Recognized Trader-Exporter:	No
Importer of Spent Lead Acid Batteries:	No
Exporter of Spent Lead Acid Batteries:	No
Recycler Activity Without Storage:	No
Manifest Broker:	No
Sub-Part P Indicator:	No

Handler - Owner Operator:

Owner/Operator Indicator:	Owner
Owner/Operator Name: RICHARD GUNTER	
Legal Status:	Private
Date Became Current:	19961018
Date Ended Current:	Not reported
Owner/Operator Address:	1350 SW 13TH CT
Owner/Operator City,State,Zip:	POMPANO BEACH, FL 33069-4707
Owner/Operator Telephone:	Not reported
Owner/Operator Telephone Ext:	Not reported
Owner/Operator Fax:	Not reported
Owner/Operator Email:	Not reported

Owner/Operator Indicator:	Owner
Owner/Operator Name: GUNTER RICHARD	
Legal Status:	Private
Date Became Current:	19961018
Date Ended Current:	Not reported
Owner/Operator Address:	1350 SW 13TH CT
Owner/Operator City,State,Zip:	POMPANO BEACH, FL 33069-4707
Owner/Operator Telephone:	Not reported
Owner/Operator Telephone Ext:	Not reported
Owner/Operator Fax:	Not reported
Owner/Operator Email:	Not reported

Owner/Operator Indicator:	Owner
Owner/Operator Name: RICHARD GUNTER	
Legal Status:	Private
Date Became Current:	19961018
Date Ended Current:	Not reported
Owner/Operator Address:	1350 SW 13TH CT
Owner/Operator City,State,Zip:	POMPANO BEACH, FL 33069-4707
Owner/Operator Telephone:	Not reported
Owner/Operator Telephone Ext:	Not reported
Owner/Operator Fax:	Not reported
Owner/Operator Email:	Not reported

CYPRESS PROTECTIVE COATING (Continued) **1000356505**

Owner/Operator Indicator: Owner
Owner/Operator Name: GUNTER RICHARD
Legal Status: Private
Date Became Current: 19961018
Date Ended Current: Not reported
Owner/Operator Address: 1350 SW 13TH CT
Owner/Operator City,State,Zip: POMPANO BEACH, FL 33069-4707
Owner/Operator Telephone: Not reported
Owner/Operator Telephone Ext: Not reported
Owner/Operator Fax: Not reported
Owner/Operator Email: Not reported

Historic Generators:
Receive Date: 19931109
Handler Name: CYPRESS PROTECTIVE COATING INC
Federal Waste Generator Description: Small Quantity Generator
State District Owner: Fl
Large Quantity Handler of Universal Waste: No
Recognized Trader Importer: No
Recognized Trader Exporter: No
Spent Lead Acid Battery Importer: No
Spent Lead Acid Battery Exporter: No
Current Record: Yes
Non Storage Recycler Activity: Not reported
Electronic Manifest Broker: Not reported

Receive Date: 19891120
Handler Name: CYPRESS PROTECTIVE COATING INC
Federal Waste Generator Description: Small Quantity Generator
State District Owner: Fl
Large Quantity Handler of Universal Waste: No
Recognized Trader Importer: No
Recognized Trader Exporter: No
Spent Lead Acid Battery Importer: No
Spent Lead Acid Battery Exporter: No
Current Record: No
Non Storage Recycler Activity: Not reported
Electronic Manifest Broker: Not reported

List of NAICS Codes and Descriptions:
NAICS Codes: No NAICS Codes Found

Has the Facility Received Notices of Violations:
Found Violation: No
Agency Which Determined Violation: Not reported
Violation Short Description: Not reported
Date Violation was Determined: Not reported
Actual Return to Compliance Date: Not reported
Return to Compliance Qualifier: Not reported
Violation Responsible Agency: Not reported
Scheduled Compliance Date: Not reported
Enforcement Identifier: Not reported
Date of Enforcement Action: Not reported
Enforcement Responsible Agency: Not reported
Enforcement Docket Number: Not reported
Enforcement Attorney: Not reported

CYPRESS PROTECTIVE COATING (Continued) **1000356505**

Corrective Action Component: Not reported
Appeal Initiated Date: Not reported
Appeal Resolution Date: Not reported
Disposition Status Date: Not reported
Disposition Status: Not reported
Disposition Status Description: Not reported
Consent/Final Order Sequence Number: Not reported
Consent/Final Order Respondent Name: Not reported
Consent/Final Order Lead Agency: Not reported
Enforcement Type: Not reported
Enforcement Responsible Person: Not reported
Enforcement Responsible Sub-Organization: Not reported
SEP Sequence Number: Not reported
SEP Expenditure Amount: Not reported
SEP Scheduled Completion Date: Not reported
SEP Actual Date: Not reported
SEP Defaulted Date: Not reported
SEP Type: Not reported
SEP Type Description: Not reported
Proposed Amount: Not reported
Final Monetary Amount: Not reported
Paid Amount: Not reported
Final Count: Not reported
Final Amount: Not reported

Found Violation: No
Agency Which Determined Violation: Not reported
Violation Short Description: Not reported
Date Violation was Determined: Not reported
Actual Return to Compliance Date: Not reported
Return to Compliance Qualifier: Not reported
Violation Responsible Agency: Not reported
Scheduled Compliance Date: Not reported
Enforcement Identifier: Not reported
Date of Enforcement Action: Not reported
Enforcement Responsible Agency: Not reported
Enforcement Docket Number: Not reported
Enforcement Attorney: Not reported
Corrective Action Component: Not reported
Appeal Initiated Date: Not reported
Appeal Resolution Date: Not reported
Disposition Status Date: Not reported
Disposition Status: Not reported
Disposition Status Description: Not reported
Consent/Final Order Sequence Number: Not reported
Consent/Final Order Respondent Name: Not reported
Consent/Final Order Lead Agency: Not reported
Enforcement Type: Not reported
Enforcement Responsible Person: Not reported
Enforcement Responsible Sub-Organization: Not reported
SEP Sequence Number: Not reported
SEP Expenditure Amount: Not reported
SEP Scheduled Completion Date: Not reported
SEP Actual Date: Not reported
SEP Defaulted Date: Not reported
SEP Type: Not reported
SEP Type Description: Not reported

CYPRESS PROTECTIVE COATING (Continued) **1000356505**

Proposed Amount:	Not reported
Final Monetary Amount:	Not reported
Paid Amount:	Not reported
Final Count:	Not reported
Final Amount:	Not reported
Found Violation:	No
Agency Which Determined Violation:	Not reported
Violation Short Description:	Not reported
Date Violation was Determined:	Not reported
Actual Return to Compliance Date:	Not reported
Return to Compliance Qualifier:	Not reported
Violation Responsible Agency:	Not reported
Scheduled Compliance Date:	Not reported
Enforcement Identifier:	Not reported
Date of Enforcement Action:	Not reported
Enforcement Responsible Agency:	Not reported
Enforcement Docket Number:	Not reported
Enforcement Attorney:	Not reported
Corrective Action Component:	Not reported
Appeal Initiated Date:	Not reported
Appeal Resolution Date:	Not reported
Disposition Status Date:	Not reported
Disposition Status:	Not reported
Disposition Status Description:	Not reported
Consent/Final Order Sequence Number:	Not reported
Consent/Final Order Respondent Name:	Not reported
Consent/Final Order Lead Agency:	Not reported
Enforcement Type:	Not reported
Enforcement Responsible Person:	Not reported
Enforcement Responsible Sub-Organization:	Not reported
SEP Sequence Number:	Not reported
SEP Expenditure Amount:	Not reported
SEP Scheduled Completion Date:	Not reported
SEP Actual Date:	Not reported
SEP Defaulted Date:	Not reported
SEP Type:	Not reported
SEP Type Description:	Not reported
Proposed Amount:	Not reported
Final Monetary Amount:	Not reported
Paid Amount:	Not reported
Final Count:	Not reported
Final Amount:	Not reported
Found Violation:	No
Agency Which Determined Violation:	Not reported
Violation Short Description:	Not reported
Date Violation was Determined:	Not reported
Actual Return to Compliance Date:	Not reported
Return to Compliance Qualifier:	Not reported
Violation Responsible Agency:	Not reported
Scheduled Compliance Date:	Not reported
Enforcement Identifier:	Not reported
Date of Enforcement Action:	Not reported
Enforcement Responsible Agency:	Not reported
Enforcement Docket Number:	Not reported
Enforcement Attorney:	Not reported

CYPRESS PROTECTIVE COATING (Continued) **1000356505**

Corrective Action Component: Not reported
Appeal Initiated Date: Not reported
Appeal Resolution Date: Not reported
Disposition Status Date: Not reported
Disposition Status: Not reported
Disposition Status Description: Not reported
Consent/Final Order Sequence Number: Not reported
Consent/Final Order Respondent Name: Not reported
Consent/Final Order Lead Agency: Not reported
Enforcement Type: Not reported
Enforcement Responsible Person: Not reported
Enforcement Responsible Sub-Organization: Not reported
SEP Sequence Number: Not reported
SEP Expenditure Amount: Not reported
SEP Scheduled Completion Date: Not reported
SEP Actual Date: Not reported
SEP Defaulted Date: Not reported
SEP Type: Not reported
SEP Type Description: Not reported
Proposed Amount: Not reported
Final Monetary Amount: Not reported
Paid Amount: Not reported
Final Count: Not reported
Final Amount: Not reported

Found Violation: No
Agency Which Determined Violation: Not reported
Violation Short Description: Not reported
Date Violation was Determined: Not reported
Actual Return to Compliance Date: Not reported
Return to Compliance Qualifier: Not reported
Violation Responsible Agency: Not reported
Scheduled Compliance Date: Not reported
Enforcement Identifier: Not reported
Date of Enforcement Action: Not reported
Enforcement Responsible Agency: Not reported
Enforcement Docket Number: Not reported
Enforcement Attorney: Not reported
Corrective Action Component: Not reported
Appeal Initiated Date: Not reported
Appeal Resolution Date: Not reported
Disposition Status Date: Not reported
Disposition Status: Not reported
Disposition Status Description: Not reported
Consent/Final Order Sequence Number: Not reported
Consent/Final Order Respondent Name: Not reported
Consent/Final Order Lead Agency: Not reported
Enforcement Type: Not reported
Enforcement Responsible Person: Not reported
Enforcement Responsible Sub-Organization: Not reported
SEP Sequence Number: Not reported
SEP Expenditure Amount: Not reported
SEP Scheduled Completion Date: Not reported
SEP Actual Date: Not reported
SEP Defaulted Date: Not reported
SEP Type: Not reported
SEP Type Description: Not reported

CYPRESS PROTECTIVE COATING (Continued) **1000356505**

Proposed Amount:	Not reported
Final Monetary Amount:	Not reported
Paid Amount:	Not reported
Final Count:	Not reported
Final Amount:	Not reported
Found Violation:	Yes
Agency Which Determined Violation:	State
Violation Short Description:	Generators - General
Date Violation was Determined:	19880913
Actual Return to Compliance Date:	19900919
Return to Compliance Qualifier:	Unverifiable
Violation Responsible Agency:	State
Scheduled Compliance Date:	Not reported
Enforcement Identifier:	215
Date of Enforcement Action:	19900511
Enforcement Responsible Agency:	State
Enforcement Docket Number:	Not reported
Enforcement Attorney:	Not reported
Corrective Action Component:	No
Appeal Initiated Date:	Not reported
Appeal Resolution Date:	Not reported
Disposition Status Date:	Not reported
Disposition Status:	Not reported
Disposition Status Description:	Not reported
Consent/Final Order Sequence Number:	Not reported
Consent/Final Order Respondent Name:	Not reported
Consent/Final Order Lead Agency:	Not reported
Enforcement Type:	DEP NOTICE OF VIOLATION (NOV)
Enforcement Responsible Person:	TBD
Enforcement Responsible Sub-Organization:	SE
SEP Sequence Number:	Not reported
SEP Expenditure Amount:	Not reported
SEP Scheduled Completion Date:	Not reported
SEP Actual Date:	Not reported
SEP Defaulted Date:	Not reported
SEP Type:	Not reported
SEP Type Description:	Not reported
Proposed Amount:	Not reported
Final Monetary Amount:	Not reported
Paid Amount:	Not reported
Final Count:	Not reported
Final Amount:	Not reported
Found Violation:	Yes
Agency Which Determined Violation:	State
Violation Short Description:	Generators - General
Date Violation was Determined:	19880913
Actual Return to Compliance Date:	19900919
Return to Compliance Qualifier:	Unverifiable
Violation Responsible Agency:	State
Scheduled Compliance Date:	Not reported
Enforcement Identifier:	315
Date of Enforcement Action:	19900919
Enforcement Responsible Agency:	State
Enforcement Docket Number:	Not reported
Enforcement Attorney:	Not reported

CYPRESS PROTECTIVE COATING (Continued) **1000356505**

Corrective Action Component:	No
Appeal Initiated Date:	Not reported
Appeal Resolution Date:	Not reported
Disposition Status Date:	Not reported
Disposition Status:	Not reported
Disposition Status Description:	Not reported
Consent/Final Order Sequence Number:	Not reported
Consent/Final Order Respondent Name:	Not reported
Consent/Final Order Lead Agency:	Not reported
Enforcement Type:	DEP CONSENT ORDER
Enforcement Responsible Person:	TAG
Enforcement Responsible Sub-Organization:	SE
SEP Sequence Number:	Not reported
SEP Expenditure Amount:	Not reported
SEP Scheduled Completion Date:	Not reported
SEP Actual Date:	Not reported
SEP Defaulted Date:	Not reported
SEP Type:	Not reported
SEP Type Description:	Not reported
Proposed Amount:	Not reported
Final Monetary Amount:	9975
Paid Amount:	9975
Final Count:	1
Final Amount:	9975

Found Violation:	No
Agency Which Determined Violation:	Not reported
Violation Short Description:	Not reported
Date Violation was Determined:	Not reported
Actual Return to Compliance Date:	Not reported
Return to Compliance Qualifier:	Not reported
Violation Responsible Agency:	Not reported
Scheduled Compliance Date:	Not reported
Enforcement Identifier:	Not reported
Date of Enforcement Action:	Not reported
Enforcement Responsible Agency:	Not reported
Enforcement Docket Number:	Not reported
Enforcement Attorney:	Not reported
Corrective Action Component:	Not reported
Appeal Initiated Date:	Not reported
Appeal Resolution Date:	Not reported
Disposition Status Date:	Not reported
Disposition Status:	Not reported
Disposition Status Description:	Not reported
Consent/Final Order Sequence Number:	Not reported
Consent/Final Order Respondent Name:	Not reported
Consent/Final Order Lead Agency:	Not reported
Enforcement Type:	Not reported
Enforcement Responsible Person:	Not reported
Enforcement Responsible Sub-Organization:	Not reported
SEP Sequence Number:	Not reported
SEP Expenditure Amount:	Not reported
SEP Scheduled Completion Date:	Not reported
SEP Actual Date:	Not reported
SEP Defaulted Date:	Not reported
SEP Type:	Not reported
SEP Type Description:	Not reported

CYPRESS PROTECTIVE COATING (Continued) **1000356505**

Proposed Amount:	Not reported
Final Monetary Amount:	Not reported
Paid Amount:	Not reported
Final Count:	Not reported
Final Amount:	Not reported
Found Violation:	Yes
Agency Which Determined Violation:	EPA
Violation Short Description:	Generators - General
Date Violation was Determined:	19840621
Actual Return to Compliance Date:	19851003
Return to Compliance Qualifier:	Observed
Violation Responsible Agency:	EPA
Scheduled Compliance Date:	19851003
Enforcement Identifier:	001
Date of Enforcement Action:	19841210
Enforcement Responsible Agency:	EPA
Enforcement Docket Number:	Not reported
Enforcement Attorney:	Not reported
Corrective Action Component:	No
Appeal Initiated Date:	Not reported
Appeal Resolution Date:	Not reported
Disposition Status Date:	Not reported
Disposition Status:	Not reported
Disposition Status Description:	Not reported
Consent/Final Order Sequence Number:	Not reported
Consent/Final Order Respondent Name:	Not reported
Consent/Final Order Lead Agency:	Not reported
Enforcement Type:	FINAL 3008(A) COMPLIANCE ORDER
Enforcement Responsible Person:	Not reported
Enforcement Responsible Sub-Organization:	Not reported
SEP Sequence Number:	Not reported
SEP Expenditure Amount:	Not reported
SEP Scheduled Completion Date:	Not reported
SEP Actual Date:	Not reported
SEP Defaulted Date:	Not reported
SEP Type:	Not reported
SEP Type Description:	Not reported
Proposed Amount:	Not reported
Final Monetary Amount:	60880
Paid Amount:	Not reported
Final Count:	1
Final Amount:	60880
Found Violation:	No
Agency Which Determined Violation:	Not reported
Violation Short Description:	Not reported
Date Violation was Determined:	Not reported
Actual Return to Compliance Date:	Not reported
Return to Compliance Qualifier:	Not reported
Violation Responsible Agency:	Not reported
Scheduled Compliance Date:	Not reported
Enforcement Identifier:	Not reported
Date of Enforcement Action:	Not reported
Enforcement Responsible Agency:	Not reported
Enforcement Docket Number:	Not reported
Enforcement Attorney:	Not reported

CYPRESS PROTECTIVE COATING (Continued) **1000356505**

Corrective Action Component: Not reported
Appeal Initiated Date: Not reported
Appeal Resolution Date: Not reported
Disposition Status Date: Not reported
Disposition Status: Not reported
Disposition Status Description: Not reported
Consent/Final Order Sequence Number: Not reported
Consent/Final Order Respondent Name: Not reported
Consent/Final Order Lead Agency: Not reported
Enforcement Type: Not reported
Enforcement Responsible Person: Not reported
Enforcement Responsible Sub-Organization: Not reported
SEP Sequence Number: Not reported
SEP Expenditure Amount: Not reported
SEP Scheduled Completion Date: Not reported
SEP Actual Date: Not reported
SEP Defaulted Date: Not reported
SEP Type: Not reported
SEP Type Description: Not reported
Proposed Amount: Not reported
Final Monetary Amount: Not reported
Paid Amount: Not reported
Final Count: Not reported
Final Amount: Not reported

Found Violation: No
Agency Which Determined Violation: Not reported
Violation Short Description: Not reported
Date Violation was Determined: Not reported
Actual Return to Compliance Date: Not reported
Return to Compliance Qualifier: Not reported
Violation Responsible Agency: Not reported
Scheduled Compliance Date: Not reported
Enforcement Identifier: Not reported
Date of Enforcement Action: Not reported
Enforcement Responsible Agency: Not reported
Enforcement Docket Number: Not reported
Enforcement Attorney: Not reported
Corrective Action Component: Not reported
Appeal Initiated Date: Not reported
Appeal Resolution Date: Not reported
Disposition Status Date: Not reported
Disposition Status: Not reported
Disposition Status Description: Not reported
Consent/Final Order Sequence Number: Not reported
Consent/Final Order Respondent Name: Not reported
Consent/Final Order Lead Agency: Not reported
Enforcement Type: Not reported
Enforcement Responsible Person: Not reported
Enforcement Responsible Sub-Organization: Not reported
SEP Sequence Number: Not reported
SEP Expenditure Amount: Not reported
SEP Scheduled Completion Date: Not reported
SEP Actual Date: Not reported
SEP Defaulted Date: Not reported
SEP Type: Not reported
SEP Type Description: Not reported

CYPRESS PROTECTIVE COATING (Continued) **1000356505**

Proposed Amount:	Not reported
Final Monetary Amount:	Not reported
Paid Amount:	Not reported
Final Count:	Not reported
Final Amount:	Not reported
Found Violation:	Yes
Agency Which Determined Violation:	EPA
Violation Short Description:	Generators - General
Date Violation was Determined:	19840621
Actual Return to Compliance Date:	19851003
Return to Compliance Qualifier:	Observed
Violation Responsible Agency:	EPA
Scheduled Compliance Date:	Not reported
Enforcement Identifier:	002
Date of Enforcement Action:	19840716
Enforcement Responsible Agency:	EPA
Enforcement Docket Number:	Not reported
Enforcement Attorney:	Not reported
Corrective Action Component:	No
Appeal Initiated Date:	Not reported
Appeal Resolution Date:	Not reported
Disposition Status Date:	Not reported
Disposition Status:	Not reported
Disposition Status Description:	Not reported
Consent/Final Order Sequence Number:	Not reported
Consent/Final Order Respondent Name:	Not reported
Consent/Final Order Lead Agency:	Not reported
Enforcement Type:	INITIAL 3008(A) COMPLIANCE
Enforcement Responsible Person:	Not reported
Enforcement Responsible Sub-Organization:	Not reported
SEP Sequence Number:	Not reported
SEP Expenditure Amount:	Not reported
SEP Scheduled Completion Date:	Not reported
SEP Actual Date:	Not reported
SEP Defaulted Date:	Not reported
SEP Type:	Not reported
SEP Type Description:	Not reported
Proposed Amount:	60880
Final Monetary Amount:	60880
Paid Amount:	Not reported
Final Count:	1
Final Amount:	60880
Found Violation:	No
Agency Which Determined Violation:	Not reported
Violation Short Description:	Not reported
Date Violation was Determined:	Not reported
Actual Return to Compliance Date:	Not reported
Return to Compliance Qualifier:	Not reported
Violation Responsible Agency:	Not reported
Scheduled Compliance Date:	Not reported
Enforcement Identifier:	Not reported
Date of Enforcement Action:	Not reported
Enforcement Responsible Agency:	Not reported
Enforcement Docket Number:	Not reported
Enforcement Attorney:	Not reported

CYPRESS PROTECTIVE COATING (Continued) **1000356505**

Corrective Action Component: Not reported
Appeal Initiated Date: Not reported
Appeal Resolution Date: Not reported
Disposition Status Date: Not reported
Disposition Status: Not reported
Disposition Status Description: Not reported
Consent/Final Order Sequence Number: Not reported
Consent/Final Order Respondent Name: Not reported
Consent/Final Order Lead Agency: Not reported
Enforcement Type: Not reported
Enforcement Responsible Person: Not reported
Enforcement Responsible Sub-Organization: Not reported
SEP Sequence Number: Not reported
SEP Expenditure Amount: Not reported
SEP Scheduled Completion Date: Not reported
SEP Actual Date: Not reported
SEP Defaulted Date: Not reported
SEP Type: Not reported
SEP Type Description: Not reported
Proposed Amount: Not reported
Final Monetary Amount: Not reported
Paid Amount: Not reported
Final Count: Not reported
Final Amount: Not reported

Found Violation: No
Agency Which Determined Violation: Not reported
Violation Short Description: Not reported
Date Violation was Determined: Not reported
Actual Return to Compliance Date: Not reported
Return to Compliance Qualifier: Not reported
Violation Responsible Agency: Not reported
Scheduled Compliance Date: Not reported
Enforcement Identifier: Not reported
Date of Enforcement Action: Not reported
Enforcement Responsible Agency: Not reported
Enforcement Docket Number: Not reported
Enforcement Attorney: Not reported
Corrective Action Component: Not reported
Appeal Initiated Date: Not reported
Appeal Resolution Date: Not reported
Disposition Status Date: Not reported
Disposition Status: Not reported
Disposition Status Description: Not reported
Consent/Final Order Sequence Number: Not reported
Consent/Final Order Respondent Name: Not reported
Consent/Final Order Lead Agency: Not reported
Enforcement Type: Not reported
Enforcement Responsible Person: Not reported
Enforcement Responsible Sub-Organization: Not reported
SEP Sequence Number: Not reported
SEP Expenditure Amount: Not reported
SEP Scheduled Completion Date: Not reported
SEP Actual Date: Not reported
SEP Defaulted Date: Not reported
SEP Type: Not reported
SEP Type Description: Not reported

CYPRESS PROTECTIVE COATING (Continued) **1000356505**

Proposed Amount:	Not reported
Final Monetary Amount:	Not reported
Paid Amount:	Not reported
Final Count:	Not reported
Final Amount:	Not reported
Found Violation:	Yes
Agency Which Determined Violation:	State
Violation Short Description:	Generators - General
Date Violation was Determined:	19880913
Actual Return to Compliance Date:	19900919
Return to Compliance Qualifier:	Unverifiable
Violation Responsible Agency:	State
Scheduled Compliance Date:	Not reported
Enforcement Identifier:	215
Date of Enforcement Action:	19900511
Enforcement Responsible Agency:	State
Enforcement Docket Number:	Not reported
Enforcement Attorney:	Not reported
Corrective Action Component:	No
Appeal Initiated Date:	Not reported
Appeal Resolution Date:	Not reported
Disposition Status Date:	Not reported
Disposition Status:	Not reported
Disposition Status Description:	Not reported
Consent/Final Order Sequence Number:	Not reported
Consent/Final Order Respondent Name:	Not reported
Consent/Final Order Lead Agency:	Not reported
Enforcement Type:	DEP NOTICE OF VIOLATION (NOV)
Enforcement Responsible Person:	TBD
Enforcement Responsible Sub-Organization:	SE
SEP Sequence Number:	Not reported
SEP Expenditure Amount:	Not reported
SEP Scheduled Completion Date:	Not reported
SEP Actual Date:	Not reported
SEP Defaulted Date:	Not reported
SEP Type:	Not reported
SEP Type Description:	Not reported
Proposed Amount:	Not reported
Final Monetary Amount:	Not reported
Paid Amount:	Not reported
Final Count:	Not reported
Final Amount:	Not reported
Found Violation:	Yes
Agency Which Determined Violation:	State
Violation Short Description:	Generators - General
Date Violation was Determined:	19880913
Actual Return to Compliance Date:	19900919
Return to Compliance Qualifier:	Unverifiable
Violation Responsible Agency:	State
Scheduled Compliance Date:	Not reported
Enforcement Identifier:	315
Date of Enforcement Action:	19900919
Enforcement Responsible Agency:	State
Enforcement Docket Number:	Not reported
Enforcement Attorney:	Not reported

CYPRESS PROTECTIVE COATING (Continued) **1000356505**

Corrective Action Component:	No
Appeal Initiated Date:	Not reported
Appeal Resolution Date:	Not reported
Disposition Status Date:	Not reported
Disposition Status:	Not reported
Disposition Status Description:	Not reported
Consent/Final Order Sequence Number:	Not reported
Consent/Final Order Respondent Name:	Not reported
Consent/Final Order Lead Agency:	Not reported
Enforcement Type:	DEP CONSENT ORDER
Enforcement Responsible Person:	TAG
Enforcement Responsible Sub-Organization:	SE
SEP Sequence Number:	Not reported
SEP Expenditure Amount:	Not reported
SEP Scheduled Completion Date:	Not reported
SEP Actual Date:	Not reported
SEP Defaulted Date:	Not reported
SEP Type:	Not reported
SEP Type Description:	Not reported
Proposed Amount:	Not reported
Final Monetary Amount:	9975
Paid Amount:	9975
Final Count:	1
Final Amount:	9975

Found Violation:	No
Agency Which Determined Violation:	Not reported
Violation Short Description:	Not reported
Date Violation was Determined:	Not reported
Actual Return to Compliance Date:	Not reported
Return to Compliance Qualifier:	Not reported
Violation Responsible Agency:	Not reported
Scheduled Compliance Date:	Not reported
Enforcement Identifier:	Not reported
Date of Enforcement Action:	Not reported
Enforcement Responsible Agency:	Not reported
Enforcement Docket Number:	Not reported
Enforcement Attorney:	Not reported
Corrective Action Component:	Not reported
Appeal Initiated Date:	Not reported
Appeal Resolution Date:	Not reported
Disposition Status Date:	Not reported
Disposition Status:	Not reported
Disposition Status Description:	Not reported
Consent/Final Order Sequence Number:	Not reported
Consent/Final Order Respondent Name:	Not reported
Consent/Final Order Lead Agency:	Not reported
Enforcement Type:	Not reported
Enforcement Responsible Person:	Not reported
Enforcement Responsible Sub-Organization:	Not reported
SEP Sequence Number:	Not reported
SEP Expenditure Amount:	Not reported
SEP Scheduled Completion Date:	Not reported
SEP Actual Date:	Not reported
SEP Defaulted Date:	Not reported
SEP Type:	Not reported
SEP Type Description:	Not reported

CYPRESS PROTECTIVE COATING (Continued) **1000356505**

Proposed Amount:	Not reported
Final Monetary Amount:	Not reported
Paid Amount:	Not reported
Final Count:	Not reported
Final Amount:	Not reported
Found Violation:	No
Agency Which Determined Violation:	Not reported
Violation Short Description:	Not reported
Date Violation was Determined:	Not reported
Actual Return to Compliance Date:	Not reported
Return to Compliance Qualifier:	Not reported
Violation Responsible Agency:	Not reported
Scheduled Compliance Date:	Not reported
Enforcement Identifier:	Not reported
Date of Enforcement Action:	Not reported
Enforcement Responsible Agency:	Not reported
Enforcement Docket Number:	Not reported
Enforcement Attorney:	Not reported
Corrective Action Component:	Not reported
Appeal Initiated Date:	Not reported
Appeal Resolution Date:	Not reported
Disposition Status Date:	Not reported
Disposition Status:	Not reported
Disposition Status Description:	Not reported
Consent/Final Order Sequence Number:	Not reported
Consent/Final Order Respondent Name:	Not reported
Consent/Final Order Lead Agency:	Not reported
Enforcement Type:	Not reported
Enforcement Responsible Person:	Not reported
Enforcement Responsible Sub-Organization:	Not reported
SEP Sequence Number:	Not reported
SEP Expenditure Amount:	Not reported
SEP Scheduled Completion Date:	Not reported
SEP Actual Date:	Not reported
SEP Defaulted Date:	Not reported
SEP Type:	Not reported
SEP Type Description:	Not reported
Proposed Amount:	Not reported
Final Monetary Amount:	Not reported
Paid Amount:	Not reported
Final Count:	Not reported
Final Amount:	Not reported
Found Violation:	No
Agency Which Determined Violation:	Not reported
Violation Short Description:	Not reported
Date Violation was Determined:	Not reported
Actual Return to Compliance Date:	Not reported
Return to Compliance Qualifier:	Not reported
Violation Responsible Agency:	Not reported
Scheduled Compliance Date:	Not reported
Enforcement Identifier:	Not reported
Date of Enforcement Action:	Not reported
Enforcement Responsible Agency:	Not reported
Enforcement Docket Number:	Not reported
Enforcement Attorney:	Not reported

CYPRESS PROTECTIVE COATING (Continued) **1000356505**

Corrective Action Component: Not reported
Appeal Initiated Date: Not reported
Appeal Resolution Date: Not reported
Disposition Status Date: Not reported
Disposition Status: Not reported
Disposition Status Description: Not reported
Consent/Final Order Sequence Number: Not reported
Consent/Final Order Respondent Name: Not reported
Consent/Final Order Lead Agency: Not reported
Enforcement Type: Not reported
Enforcement Responsible Person: Not reported
Enforcement Responsible Sub-Organization: Not reported
SEP Sequence Number: Not reported
SEP Expenditure Amount: Not reported
SEP Scheduled Completion Date: Not reported
SEP Actual Date: Not reported
SEP Defaulted Date: Not reported
SEP Type: Not reported
SEP Type Description: Not reported
Proposed Amount: Not reported
Final Monetary Amount: Not reported
Paid Amount: Not reported
Final Count: Not reported
Final Amount: Not reported

Evaluation Action Summary:
Evaluation Date: 19940901
Evaluation Responsible Agency: State
Found Violation: No
Evaluation Type Description: NON-FINANCIAL RECORD REVIEW
Evaluation Responsible Person Identifier: TBD
Evaluation Responsible Sub-Organization: SE
Actual Return to Compliance Date: Not reported
Scheduled Compliance Date: Not reported
Date of Request: Not reported
Date Response Received: Not reported
Request Agency: Not reported
Former Citation: Not reported

Evaluation Date: 19910321
Evaluation Responsible Agency: State
Found Violation: No
Evaluation Type Description: NON-FINANCIAL RECORD REVIEW
Evaluation Responsible Person Identifier: TBD
Evaluation Responsible Sub-Organization: SE
Actual Return to Compliance Date: Not reported
Scheduled Compliance Date: Not reported
Date of Request: Not reported
Date Response Received: Not reported
Request Agency: Not reported
Former Citation: Not reported

Evaluation Date: 19840621
Evaluation Responsible Agency: EPA-Initiated Oversight/Observation/Training Actions
Found Violation: No
Evaluation Type Description: COMPLIANCE EVALUATION INSPECTION
Evaluation Responsible Person Identifier: Not reported

CYPRESS PROTECTIVE COATING (Continued) **1000356505**

Evaluation Responsible Sub-Organization:	Not reported
Actual Return to Compliance Date:	Not reported
Scheduled Compliance Date:	Not reported
Date of Request:	Not reported
Date Response Received:	Not reported
Request Agency:	Not reported
Former Citation:	Not reported

Evaluation Date:	19910710
Evaluation Responsible Agency:	State
Found Violation:	No
Evaluation Type Description:	NON-FINANCIAL RECORD REVIEW
Evaluation Responsible Person Identifier:	TBD
Evaluation Responsible Sub-Organization:	SE
Actual Return to Compliance Date:	Not reported
Scheduled Compliance Date:	Not reported
Date of Request:	Not reported
Date Response Received:	Not reported
Request Agency:	Not reported
Former Citation:	Not reported

Evaluation Date:	19950330
Evaluation Responsible Agency:	State
Found Violation:	No
Evaluation Type Description:	NON-FINANCIAL RECORD REVIEW
Evaluation Responsible Person Identifier:	TBD
Evaluation Responsible Sub-Organization:	SE
Actual Return to Compliance Date:	Not reported
Scheduled Compliance Date:	Not reported
Date of Request:	Not reported
Date Response Received:	Not reported
Request Agency:	Not reported
Former Citation:	Not reported

Evaluation Date:	19880913
Evaluation Responsible Agency:	State
Found Violation:	Yes
Evaluation Type Description:	COMPLIANCE EVALUATION INSPECTION
Evaluation Responsible Person Identifier:	TAG
Evaluation Responsible Sub-Organization:	SE
Actual Return to Compliance Date:	19900919
Scheduled Compliance Date:	Not reported
Date of Request:	Not reported
Date Response Received:	Not reported
Request Agency:	Not reported
Former Citation:	Not reported

Evaluation Date:	19880913
Evaluation Responsible Agency:	State
Found Violation:	Yes
Evaluation Type Description:	COMPLIANCE EVALUATION INSPECTION
Evaluation Responsible Person Identifier:	TAG
Evaluation Responsible Sub-Organization:	SE
Actual Return to Compliance Date:	19900919
Scheduled Compliance Date:	Not reported
Date of Request:	Not reported
Date Response Received:	Not reported

CYPRESS PROTECTIVE COATING (Continued) **1000356505**

Request Agency:	Not reported
Former Citation:	Not reported
Evaluation Date:	19940131
Evaluation Responsible Agency:	State
Found Violation:	No
Evaluation Type Description:	NON-FINANCIAL RECORD REVIEW
Evaluation Responsible Person Identifier:	TBD
Evaluation Responsible Sub-Organization:	SE
Actual Return to Compliance Date:	Not reported
Scheduled Compliance Date:	Not reported
Date of Request:	Not reported
Date Response Received:	Not reported
Request Agency:	Not reported
Former Citation:	Not reported
Evaluation Date:	19840621
Evaluation Responsible Agency:	EPA
Found Violation:	Yes
Evaluation Type Description:	COMPLIANCE EVALUATION INSPECTION
Evaluation Responsible Person Identifier:	Not reported
Evaluation Responsible Sub-Organization:	Not reported
Actual Return to Compliance Date:	19851003
Scheduled Compliance Date:	19851003
Date of Request:	Not reported
Date Response Received:	Not reported
Request Agency:	Not reported
Former Citation:	Not reported
Evaluation Date:	19941104
Evaluation Responsible Agency:	State
Found Violation:	No
Evaluation Type Description:	NON-FINANCIAL RECORD REVIEW
Evaluation Responsible Person Identifier:	TBD
Evaluation Responsible Sub-Organization:	SE
Actual Return to Compliance Date:	Not reported
Scheduled Compliance Date:	Not reported
Date of Request:	Not reported
Date Response Received:	Not reported
Request Agency:	Not reported
Former Citation:	Not reported
Evaluation Date:	19920731
Evaluation Responsible Agency:	State
Found Violation:	No
Evaluation Type Description:	NON-FINANCIAL RECORD REVIEW
Evaluation Responsible Person Identifier:	TBD
Evaluation Responsible Sub-Organization:	SE
Actual Return to Compliance Date:	Not reported
Scheduled Compliance Date:	Not reported
Date of Request:	Not reported
Date Response Received:	Not reported
Request Agency:	Not reported
Former Citation:	Not reported
Evaluation Date:	19840621
Evaluation Responsible Agency:	EPA

CYPRESS PROTECTIVE COATING (Continued) **1000356505**

Found Violation:	Yes
Evaluation Type Description:	COMPLIANCE EVALUATION INSPECTION
Evaluation Responsible Person Identifier:	Not reported
Evaluation Responsible Sub-Organization:	Not reported
Actual Return to Compliance Date:	19851003
Scheduled Compliance Date:	Not reported
Date of Request:	Not reported
Date Response Received:	Not reported
Request Agency:	Not reported
Former Citation:	Not reported

Evaluation Date:	19950922
Evaluation Responsible Agency:	State
Found Violation:	No
Evaluation Type Description:	NON-FINANCIAL RECORD REVIEW
Evaluation Responsible Person Identifier:	TBD
Evaluation Responsible Sub-Organization:	SE
Actual Return to Compliance Date:	Not reported
Scheduled Compliance Date:	Not reported
Date of Request:	Not reported
Date Response Received:	Not reported
Request Agency:	Not reported
Former Citation:	Not reported

Evaluation Date:	19890130
Evaluation Responsible Agency:	State
Found Violation:	No
Evaluation Type Description:	COMPLIANCE EVALUATION INSPECTION
Evaluation Responsible Person Identifier:	TAG
Evaluation Responsible Sub-Organization:	SE
Actual Return to Compliance Date:	Not reported
Scheduled Compliance Date:	Not reported
Date of Request:	Not reported
Date Response Received:	Not reported
Request Agency:	Not reported
Former Citation:	Not reported

Evaluation Date:	19880913
Evaluation Responsible Agency:	State
Found Violation:	Yes
Evaluation Type Description:	COMPLIANCE EVALUATION INSPECTION
Evaluation Responsible Person Identifier:	TAG
Evaluation Responsible Sub-Organization:	SE
Actual Return to Compliance Date:	19900919
Scheduled Compliance Date:	Not reported
Date of Request:	Not reported
Date Response Received:	Not reported
Request Agency:	Not reported
Former Citation:	Not reported

Evaluation Date:	19880913
Evaluation Responsible Agency:	State
Found Violation:	Yes
Evaluation Type Description:	COMPLIANCE EVALUATION INSPECTION
Evaluation Responsible Person Identifier:	TAG
Evaluation Responsible Sub-Organization:	SE
Actual Return to Compliance Date:	19900919

CYPRESS PROTECTIVE COATING (Continued) **1000356505**

Scheduled Compliance Date:	Not reported
Date of Request:	Not reported
Date Response Received:	Not reported
Request Agency:	Not reported
Former Citation:	Not reported
Evaluation Date:	19920604
Evaluation Responsible Agency:	State
Found Violation:	No
Evaluation Type Description:	NON-FINANCIAL RECORD REVIEW
Evaluation Responsible Person Identifier:	TBD
Evaluation Responsible Sub-Organization:	SE
Actual Return to Compliance Date:	Not reported
Scheduled Compliance Date:	Not reported
Date of Request:	Not reported
Date Response Received:	Not reported
Request Agency:	Not reported
Former Citation:	Not reported
Evaluation Date:	19931109
Evaluation Responsible Agency:	State
Found Violation:	No
Evaluation Type Description:	NON-FINANCIAL RECORD REVIEW
Evaluation Responsible Person Identifier:	TBD
Evaluation Responsible Sub-Organization:	SE
Actual Return to Compliance Date:	Not reported
Scheduled Compliance Date:	Not reported
Date of Request:	Not reported
Date Response Received:	Not reported
Request Agency:	Not reported
Former Citation:	Not reported
Evaluation Date:	19860604
Evaluation Responsible Agency:	State
Found Violation:	No
Evaluation Type Description:	COMPLIANCE EVALUATION INSPECTION
Evaluation Responsible Person Identifier:	TBD
Evaluation Responsible Sub-Organization:	SE
Actual Return to Compliance Date:	Not reported
Scheduled Compliance Date:	Not reported
Date of Request:	Not reported
Date Response Received:	Not reported
Request Agency:	Not reported
Former Citation:	Not reported

FL SITES:

Monthly Update:	December
Air Contam:	Not reported
Soil Contam:	Unconfirmed
Surface Water Contam:	Not reported
Ground Water Contam:	Unconfirmed
Warning Letter Status:	X
Notice of Violation Status:	No
Consent Order Status:	No
Admin Hearing Status:	No
Court Status:	No

CYPRESS PROTECTIVE COATING (Continued) **1000356505**

Final Order Status: No
Cleanup Started: No
Cleanup Completed: No
Deletion Recommended: No
Other: Not reported
District: SOUTHEAST
Facility ID: 000224
EPA ID: FLD004134425
Lead Unit: DIST
Support Unit: EPA
Status: ACTIVE
Status Date: 04/27/85
Comments: EPA ADMINISTRATIVE ORDER SEEKING RCRA COMPLIANCE AND PAYMENT OF $60,880 CIVIL PENALTY BY RESPONDENT ISSUED 6-84. DISTRICT COORDINATING WITH EPA TO MONITOR COMPLIANCE. REVISED AGREEMENT AND FINAL ORDER SUBMITTED TO RESPONDENT BY EPA 12-84 REQUIRING FINALSETTLEMENT OF $30,000. SITE STUDY APPROVED 11-84, RESULTS DUE 1-85. EPA NOTIFIED OF ADMINISTRATIVE ORDER NONCOMPLIANCE 4-85. SITE STUDY AND REMEDIAL ACTION PLANS SUBMITTED 4-85. DEPT.COMMENTS PREPARED AND FORWARDED TO RESPONDENT 8-85. SAMPLE ANALYSIS SUBMITTED 11-86. REMOVAL OF UNDERGROUND TANK SCHEDULED FOR 5-87. DISTRICT INSPECTION CONDUCTED 9-88; VIOLATIONS NOTED. ENFORCEMENT ACTIONS PENDING.

Click here for Florida Oculus:

RAATS:

Entry No: 1
Facility ID: FLD004134425
Type: Not reported
Docket No: 84-51-R
Region: 04
Issue Date: 01/09/1985
Final Date: 06/28/1984
Status: Consent Agreement/Final Order
Additional: Not reported
Action ID: 769
Action: 3008 (A)
Violation No: Not reported
Viol No Cited: 1 262.23(A)(2)
Total No Cited: Not reported
Reg Type: CFR
Prop. Penalty: 60,880.00
Final Penalty: 30,000.00
Total Prop. Penalty: 60,880.00
Comments: Not reported

Entry No: 1
Facility ID: FLD004134425
Type: Not reported
Docket No: 84-51-R
Region: 04
Issue Date: 01/09/1985
Final Date: 06/28/1984
Status: Consent Agreement/Final Order
Additional: Not reported
Action ID: 769
Action: 3008 (A)

CYPRESS PROTECTIVE COATING (Continued) **1000356505**

Violation No: Not reported
Viol No Cited: 2 265.16
Total No Cited: Not reported
Reg Type: CFR
Prop. Penalty: *
Final Penalty: 30,000.00
Total Prop. Penalty: 60,880.00
Comments: Not reported

Entry No: 1
Facility ID: FLD004134425
Type: Not reported
Docket No: 84-51-R
Region: 04
Issue Date: 01/09/1985
Final Date: 06/28/1984
Status: Consent Agreement/Final Order
Additional: Not reported
Action ID: 769
Action: 3008 (A)
Violation No: Not reported
Viol No Cited: 3 265.31
Total No Cited: Not reported
Reg Type: CFR
Prop. Penalty: *
Final Penalty: 30,000.00
Total Prop. Penalty: 60,880.00
Comments: Not reported

Entry No: 1
Facility ID: FLD004134425
Type: Not reported
Docket No: 84-51-R
Region: 04
Issue Date: 01/09/1985
Final Date: 06/28/1984
Status: Consent Agreement/Final Order
Additional: Not reported
Action ID: 769
Action: 3008 (A)
Violation No: Not reported
Viol No Cited: 4 265.32
Total No Cited: Not reported
Reg Type: CFR
Prop. Penalty: *
Final Penalty: 30,000.00
Total Prop. Penalty: 60,880.00
Comments: Not reported

Entry No: 1
Facility ID: FLD004134425
Type: Not reported
Docket No: 84-51-R
Region: 04
Issue Date: 01/09/1985
Final Date: 06/28/1984
Status: Consent Agreement/Final Order

CYPRESS PROTECTIVE COATING (Continued) **1000356505**

Additional:	Not reported
Action ID:	769
Action:	3008 (A)
Violation No:	Not reported
Viol No Cited:	5 265.35
Total No Cited:	Not reported
Reg Type:	CFR
Prop. Penalty:	*
Final Penalty:	30,000.00
Total Prop. Penalty:	60,880.00
Comments:	Not reported

Entry No:	1
Facility ID:	FLD004134425
Type:	Not reported
Docket No:	84-51-R
Region:	04
Issue Date:	01/09/1985
Final Date:	06/28/1984
Status:	Consent Agreement/Final Order
Additional:	Not reported
Action ID:	769
Action:	3008 (A)
Violation No:	Not reported
Viol No Cited:	6 265.37
Total No Cited:	Not reported
Reg Type:	CFR
Prop. Penalty:	*
Final Penalty:	30,000.00
Total Prop. Penalty:	60,880.00
Comments:	Not reported

Entry No:	1
Facility ID:	FLD004134425
Type:	Not reported
Docket No:	84-51-R
Region:	04
Issue Date:	01/09/1985
Final Date:	06/28/1984
Status:	Consent Agreement/Final Order
Additional:	Not reported
Action ID:	769
Action:	3008 (A)
Violation No:	Not reported
Viol No Cited:	7 265 SUBPART D
Total No Cited:	Not reported
Reg Type:	CFR
Prop. Penalty:	*
Final Penalty:	30,000.00
Total Prop. Penalty:	60,880.00
Comments:	Not reported

Entry No:	1
Facility ID:	FLD004134425
Type:	Not reported
Docket No:	84-51-R
Region:	04

CYPRESS PROTECTIVE COATING (Continued) **1000356505**

Issue Date: 01/09/1985
Final Date: 06/28/1984
Status: Consent Agreement/Final Order
Additional: Not reported
Action ID: 769
Action: 3008 (A)
Violation No: Not reported
Viol No Cited: 1 262.23(A)(2)
Total No Cited: Not reported
Reg Type: CFR
Prop. Penalty: 60,880.00
Final Penalty: 30,000.00
Total Prop. Penalty: 60,880.00
Comments: Not reported

Entry No: 1
Facility ID: FLD004134425
Type: Not reported
Docket No: 84-51-R
Region: 04
Issue Date: 01/09/1985
Final Date: 06/28/1984
Status: Consent Agreement/Final Order
Additional: Not reported
Action ID: 769
Action: 3008 (A)
Violation No: Not reported
Viol No Cited: 2 265.16
Total No Cited: Not reported
Reg Type: CFR
Prop. Penalty: *
Final Penalty: 30,000.00
Total Prop. Penalty: 60,880.00
Comments: Not reported

Entry No: 1
Facility ID: FLD004134425
Type: Not reported
Docket No: 84-51-R
Region: 04
Issue Date: 01/09/1985
Final Date: 06/28/1984
Status: Consent Agreement/Final Order
Additional: Not reported
Action ID: 769
Action: 3008 (A)
Violation No: Not reported
Viol No Cited: 3 265.31
Total No Cited: Not reported
Reg Type: CFR
Prop. Penalty: *
Final Penalty: 30,000.00
Total Prop. Penalty: 60,880.00
Comments: Not reported

Entry No: 1
Facility ID: FLD004134425

CYPRESS PROTECTIVE COATING (Continued) **1000356505**

Type:	Not reported
Docket No:	84-51-R
Region:	04
Issue Date:	01/09/1985
Final Date:	06/28/1984
Status:	Consent Agreement/Final Order
Additional:	Not reported
Action ID:	769
Action:	3008 (A)
Violation No:	Not reported
Viol No Cited:	4 265.32
Total No Cited:	Not reported
Reg Type:	CFR
Prop. Penalty:	*
Final Penalty:	30,000.00
Total Prop. Penalty:	60,880.00
Comments:	Not reported

Entry No:	1
Facility ID:	FLD004134425
Type:	Not reported
Docket No:	84-51-R
Region:	04
Issue Date:	01/09/1985
Final Date:	06/28/1984
Status:	Consent Agreement/Final Order
Additional:	Not reported
Action ID:	769
Action:	3008 (A)
Violation No:	Not reported
Viol No Cited:	5 265.35
Total No Cited:	Not reported
Reg Type:	CFR
Prop. Penalty:	*
Final Penalty:	30,000.00
Total Prop. Penalty:	60,880.00
Comments:	Not reported

Entry No:	1
Facility ID:	FLD004134425
Type:	Not reported
Docket No:	84-51-R
Region:	04
Issue Date:	01/09/1985
Final Date:	06/28/1984
Status:	Consent Agreement/Final Order
Additional:	Not reported
Action ID:	769
Action:	3008 (A)
Violation No:	Not reported
Viol No Cited:	6 265.37
Total No Cited:	Not reported
Reg Type:	CFR
Prop. Penalty:	*
Final Penalty:	30,000.00
Total Prop. Penalty:	60,880.00
Comments:	Not reported

CYPRESS PROTECTIVE COATING (Continued) **1000356505**

Entry No:	1
Facility ID:	FLD004134425
Type:	Not reported
Docket No:	84-51-R
Region:	04
Issue Date:	01/09/1985
Final Date:	06/28/1984
Status:	Consent Agreement/Final Order
Additional:	Not reported
Action ID:	769
Action:	3008 (A)
Violation No:	Not reported
Viol No Cited:	7 265 SUBPART D
Total No Cited:	Not reported
Reg Type:	CFR
Prop. Penalty:	*
Final Penalty:	30,000.00
Total Prop. Penalty:	60,880.00
Comments:	Not reported

CLEANUP SITES:

Name:	CYPRESS PROTECTIVE COATINGS INC
Address:	1350 SW 13TH CT
City,State,Zip:	POMPANO BEACH, FL 33069
DEP Cleanup Site Key:	79717886
Source Database Name:	Not reported
Source Database Id:	ERIC_8693
CPAC Program Area Id:	CU
CLLC Cleanup Category Key:	OTHCU
RSC2 Remediation Status Key:	OPEN
Data Load Date:	05/08/2024
OC3 Office Id:	SED
Physical Address Line 2:	VERIFIED LAT LONG
OIC Object Of Interest Id:	FACIL
PC2 Proximity Id:	APPRX
Calc Coordinates Accuracy Level Id:	3
CMC2 Coordinate Method Id:	Digital Aerial Photography With Ground Control
DC4 Datum Id:	North American Datum of 1983
VSC1 Verification Status:	Not reported
Collect Username:	WIERZBICKI_P
Collect Date:	Not reported
Collect Affiliation:	Not reported
Map Source:	2004_DOQQ
Map Source Scale:	4618
Interpolation Scale:	4618
Verifier Username:	WIERZBICKI_P
Verifier Affiliation:	Not reported
Verification Date:	07/06/2011
Verified Coordinate Method Id:	Digital Aerial Photography With Ground Control
Source Database Name Code:	ERIC
CMC2 Coordinate Method ID Code:	DPHO
DC4 Datum ID Code:	NAD83
Verified Coordinate Method ID Code:	DPHO
Comments:	Alternate ID:
Latitude/Longitude (deg/min/sec):	26 12 / 80 8

CYPRESS PROTECTIVE COATING (Continued) **1000356505**

DWM CONTAM:

Name:	CYPRESS PROTECTIVE COATING INC
Address:	1350 SW 13TH CT
City,State,Zip:	POMPANO BEACH, FL
Program Site Id:	ERIC_8693
Lat DD:	26
Lat MM:	12
Lat SS:	47.563
Long DD:	80
Long MM:	8
Long SS:	25.3319
Office/ District:	SED
Program Area:	CERCLA
Priority Score:	Not reported
Datum:	NAD83
Method:	DPHO
Facility Status:	Open-ERIC
Facility Type:	Not reported
Score Effective Date:	Not reported
Score When Ranked:	Not reported
Rank:	Not reported
Operator:	Not reported
Phone:	Not reported
Name Changed:	Not reported
Addr Changed:	Not reported
Related Party ID:	Not reported
Primary RP Role:	Not reported
RP Begin Date:	Not reported
RP Name:	Not reported
RP Address1:	Not reported
RP Address2:	Not reported
RP City:	Not reported
RP State:	Not reported
RP Zip5:	Not reported
RP Zip4:	Not reported
Contact:	Not reported
RP Phone:	Not reported
RP Extension:	Not reported
Site Manager:	Ferda Yilmaz

Name:	CYPRESS PROTECTIVE COATING INC
Address:	1350 SW 13TH CT
City,State,Zip:	POMPANO BEACH, FL
Program Site Id:	ERIC_8693
Lat DD:	26
Lat MM:	12
Lat SS:	47.563
Long DD:	80
Long MM:	8
Long SS:	25.3319
Office/ District:	SED
Program Area:	RESPONSPARTY
Priority Score:	Not reported
Datum:	NAD83
Method:	DPHO
Facility Status:	Open-ERIC
Facility Type:	Not reported

CYPRESS PROTECTIVE COATING (Continued) **1000356505**

Score Effective Date:	Not reported
Score When Ranked:	Not reported
Rank:	Not reported
Operator:	Not reported
Phone:	Not reported
Name Changed:	Not reported
Addr Changed:	Not reported
Related Party ID:	Not reported
Primary RP Role:	Not reported
RP Begin Date:	Not reported
RP Name:	Not reported
RP Address1:	Not reported
RP Address2:	Not reported
RP City:	Not reported
RP State:	Not reported
RP Zip5:	Not reported
RP Zip4:	Not reported
Contact:	Not reported
RP Phone:	Not reported
RP Extension:	Not reported
Site Manager:	Ferda Yilmaz

RESP PARTY:

Name:	CYPRESS PROTECTIVE COATINGS INC
Address:	1350 SW 13TH CT
City,State,Zip:	POMPANO BEACH, FL 33069
District:	Southeast District
Site Id:	ERIC_8693
Project Id:	Not reported
Site Status:	OPEN
Project Manager:	Not reported
OGC Case Number:	Not reported
Initial Date Received:	Not reported
Contaminants:	Not reported
Offsite Cont Impact:	Not reported
Priority Score:	Not reported
Datum:	NAD83
Method ID:	DPHO
Feature:	Not reported
Object Of Interest:	FACIL
Proximity To Object:	APPRX
Collect Username:	WIERZBICKI_P
Collect Affiliation:	Not reported
Collect Program Id:	Not reported
Collect Date:	Not reported
Map Series Used:	2004_DOQQ
Map Source Scale:	4618
Interpolation Scale:	4618
Coordinate Accuracy Id:	3
Verify Method Id:	Not reported
Verifier Username:	Not reported
Verifier Affiliation:	Not reported
Verifying Program Id:	Not reported
Verification Date:	Not reported
Decode for District:	Southeast District
Decode for Datum:	North American Datum of 1983
Decode for Method:	Digital Aerial Photography With Ground Control

CYPRESS PROTECTIVE COATING (Continued) **1000356505**

Decode for Off Site COC: Not reported
Decode for V_Method: Not reported
Latitude/Longitude (deg/min/sec): 26 12 / 80 8
Source Facility Name: Cypress Protective Coating Inc
Source Facility ID: 52379
Program: Responsible Party Cleanup
Program Type: RESPONSPARTY
Program Status: ACTIVE
WMD: SFWMD
ICR Indicator: N
Discharge Date: Not reported
GIS ALBX: 784980.21999999997
GIS ALBY: 251435.67000000001
Site Manager: Ferda Yilmaz
Site Phase Description: Phase 0 - Discovery
Offsite Contamination Key: CONTAMUNKNOWN
Documents: https://prodenv.dep.state.fl.us/DepNexus/public/electronic-documents/ERIC_8693/gis-facility!search
Objectid: 17386

ERIC WASTE CLEANUP:
ERIC ID: ERIC_8693
Name: Cypress Protective Coatings Inc
Address: 1350 SW 13TH CT
City,State,Zip: POMPANO BEACH, FL 33069
County: BROWARD
Status: OPEN
Source Facility Name: Cypress Protective Coating Inc
Source Facility ID: 52379
Program: CERCLA Site Screening Program
Program Type: CERCLA
Program Status: COMPLETE
District: SED - Southeast District
WMD: SFWMD - South Florida Water Management District
ICR Indicator: N
Discharge Date: Not reported
Method ID: DPHO
Object of Interest: FACIL
Proximity to Object: APPRX
Lat DD: 26
Lat MM: 12
Lat SS: Not reported
Long DD: 80
Long MM: 8
Long SS: Not reported
X Coord: 784980.21767
Y Coord: 251435.66465
GIS ALB X: 784980.22
GIS ALB Y: 251435.67
Collector Username: WIERZBICKI_P
Collection Date: Not reported
Map Source: 2004_DOQQ
Map Source Scale: 4618
Interpolation Scale: 4618
Coordinate Accuracy ID: 3
Site Manager: Ferda Yilmaz
Site Phase Description: Phase 0 - Discovery
Offsite Contamination Key: CONTAMUNKNOWN

CYPRESS PROTECTIVE COATING (Continued) **1000356505**

DATUM ID:	NAD83
Documents:	https://prodenv.dep.state.fl.us/DepNexus/public/electronic-documents/ERIC_8693/gis-facility!search
Object ID:	17932
ERIC ID:	ERIC_8693
Name:	Cypress Protective Coatings Inc
Address:	1350 SW 13TH CT
City,State,Zip:	POMPANO BEACH, FL 33069
County:	BROWARD
Status:	OPEN
Source Facility Name:	Cypress Protective Coating Inc
Source Facility ID:	52379
Program:	Responsible Party Cleanup
Program Type:	RESPONSPARTY
Program Status:	ACTIVE
District:	SED - Southeast District
WMD:	SFWMD - South Florida Water Management District
ICR Indicator:	N
Discharge Date:	Not reported
Method ID:	DPHO
Object of Interest:	FACIL
Proximity to Object:	APPRX
Lat DD:	26
Lat MM:	12
Lat SS:	Not reported
Long DD:	80
Long MM:	8
Long SS:	Not reported
X Coord:	784980.21767
Y Coord:	251435.66465
GIS ALB X:	784980.22
GIS ALB Y:	251435.67
Collector Username:	WIERZBICKI_P
Collection Date:	Not reported
Map Source:	2004_DOQQ
Map Source Scale:	4618
Interpolation Scale:	4618
Coordinate Accuracy ID:	3
Site Manager:	Ferda Yilmaz
Site Phase Description:	Phase 0 - Discovery
Offsite Contamination Key:	CONTAMUNKNOWN
DATUM ID:	NAD83
Documents:	https://prodenv.dep.state.fl.us/DepNexus/public/electronic-documents/ERIC_8693/gis-facility!search
Object ID:	17933

R75 **STIMPSON EDWIN B CO** **SEMS-ARCHIVE** **1000698541**
NW **1515 SW 13TH COURT** **CORRACTS** **33069STMPS1515S**
1/2-1 **POMPANO BEACH, FL 33060** **RCRA-TSDF**
0.689 mi. **RCRA-SQG**
3636 ft. **Site 1 of 2 in cluster R** **TRIS**
RAATS
Relative: **US AIRS**
Higher **E MANIFEST**

Actual:
5 ft.

SEMS Archive:

Site ID:	0400502
EPA ID:	FLD001647015
Name:	STIMPSON EDWIN B CO

STIMPSON EDWIN B CO (Continued) **1000698541**

Address: 1515 SW 13TH COURT
Address 2: Not reported
City,State,Zip: POMPANO BEACH, FL 33060
Cong District: 14
FIPS Code: 12011
FF: N
NPL: Not on the NPL
Non NPL Status: Deferred to RCRA (Subtitle C)

SEMS Archive Detail:

Region: 04
Site ID: 0400502
EPA ID: FLD001647015
Site Name: STIMPSON EDWIN B CO
NPL: N
FF: N
OU: 00
Action Code: PA
Action Name: PA
SEQ: 1
Start Date: Not reported
Finish Date: 1984-10-01 05:00:00
Qual: L
Current Action Lead: St Perf

Region: 04
Site ID: 0400502
EPA ID: FLD001647015
Site Name: STIMPSON EDWIN B CO
NPL: N
FF: N
OU: 00
Action Code: DS
Action Name: DISCVRY
SEQ: 1
Start Date: 1980-09-01 04:00:00
Finish Date: 1980-09-01 04:00:00
Qual: Not reported
Current Action Lead: EPA Perf

Region: 04
Site ID: 0400502
EPA ID: FLD001647015
Site Name: STIMPSON EDWIN B CO
NPL: N
FF: N
OU: 00
Action Code: SI
Action Name: SI
SEQ: 1
Start Date: 1991-03-13 05:00:00
Finish Date: 1991-03-13 05:00:00
Qual: D
Current Action Lead: EPA Perf

Region: 04
Site ID: 0400502
EPA ID: FLD001647015

STIMPSON EDWIN B CO (Continued) **1000698541**

Site Name: STIMPSON EDWIN B CO
NPL: N
FF: N
OU: 00
Action Code: VS
Action Name: ARCH SITE
SEQ: 1
Start Date: Not reported
Finish Date: 1996-12-23 05:00:00
Qual: Not reported
Current Action Lead: EPA Perf In-Hse

CORRACTS:
Name: STIMPSON CO INC
Address: 1515 SW 13TH CT
Address 2: Not reported
EPA ID: FLD001647015
Area Name: ENTIRE FACILITY
Corrective Action: CA PRIORITIZATION-MEDIUM CA PRIORITY
Actual Date: 19930326
Air Release Indicator: Not reported
Groundwater Release Indicator: Not reported
Soil Release Indicator: Not reported
Surface Water Release Indicator: Not reported

Name: STIMPSON CO INC
Address: 1515 SW 13TH CT
Address 2: Not reported
EPA ID: FLD001647015
Area Name: ENTIRE FACILITY
Corrective Action: CA PROCESS IS TERMINATED
Actual Date: 19860918
Air Release Indicator: Not reported
Groundwater Release Indicator: Not reported
Soil Release Indicator: Not reported
Surface Water Release Indicator: Not reported

RCRA TSDF:
Treatment Storage and Disposal Type: Land Disposal
Full Enforcement Universe: Not reported
Corrective Action Workload Universe: No
Permit Renewals Workload Universe: Not reported
Permit Workload Universe: Not reported
Permit Progress Universe: Land Disposal
Post-Closure Workload Universe: Not reported
Closure Workload Universe: Not reported
Operating TSDF Universe: Not reported
Commercial TSD Indicator: No
Active Site Fed-Reg Treatment Storage and Disposal Facility: Not reported
Active Site Converter Treatment storage and Disposal Facility: Not reported
Active Site State-Reg Treatment Storage and Disposal Facility: Not reported
TSDFs Potentially Subject to CA Under 3004 (u)/(v) Universe: No
TSDFs Only Subject to CA under Discretionary Auth Universe: Yes

STIMPSON EDWIN B CO (Continued) **1000698541**

Biennial: List of Years
Year: 2009

Click Here for Biennial Reporting System Data:
Year: 2007

Click Here for Biennial Reporting System Data:
Year: 2005

Click Here for Biennial Reporting System Data:
Year: 2003

Click Here for Biennial Reporting System Data:
Year: 2001

Click Here for Biennial Reporting System Data:

RCRA Listings:

Date Form Received by Agency:	20210902
Handler Name:	Stimpson Co Inc
Handler Address:	1515 Sw 13th Ct
Handler City,State,Zip:	POMPANO BEACH, FL 33069-4789
EPA ID:	FLD001647015
Contact Name:	AMALIA SIMON
Contact Address:	1515 SW 13TH COURT
Contact City,State,Zip:	POMPANO BEACH, FL 33069-0000
Contact Telephone:	954-946-3500 x7261
Contact Fax:	954-941-1921
Contact Email:	AMALIA_SIMON@STIMPSON.COM
Contact Title:	SUPERVISOR
EPA Region:	04
Land Type:	Private
Federal Waste Generator Description:	Small Quantity Generator
Non-Notifier:	Not reported
Biennial Report Cycle:	Not reported
Accessibility:	Not reported
Active Site Indicator:	Handler Activities
State District Owner:	Fl
State District:	SE
Mailing Address:	1515 SW 13TH CT
Mailing City,State,Zip:	POMPANO BEACH, FL 33069-4710
Owner Name:	Brain Donivan
Owner Type:	Private
Operator Name:	Edwin B Stimpson Co Inc
Operator Type:	Private
Short-Term Generator Activity:	No
Importer Activity:	No
Mixed Waste Generator:	No
Transporter Activity:	No
Transfer Facility Activity:	No
Recycler Activity with Storage:	No
Small Quantity On-Site Burner Exemption:	No
Smelting Melting and Refining Furnace Exemption:	No
Underground Injection Control:	No
Off-Site Waste Receipt:	No
Universal Waste Indicator:	No

STIMPSON EDWIN B CO (Continued) **1000698541**

Universal Waste Destination Facility:	No
Federal Universal Waste:	No
Active Site State-Reg Handler:	---
Federal Facility Indicator:	Not reported
Hazardous Secondary Material Indicator:	N
Sub-Part K Indicator:	Not reported
2018 GPRA Permit Baseline:	Not on the Baseline
2018 GPRA Renewals Baseline:	Not on the Baseline
202 GPRA Corrective Action Baseline:	No
Subject to Corrective Action Universe:	Yes
Non-TSDFs Where RCRA CA has Been Imposed Universe:	No
Corrective Action Priority Ranking:	Medium
Environmental Control Indicator:	No
Institutional Control Indicator:	No
Human Exposure Controls Indicator:	N/A
Groundwater Controls Indicator:	N/A
Significant Non-Complier Universe:	No
Unaddressed Significant Non-Complier Universe:	No
Addressed Significant Non-Complier Universe:	No
Significant Non-Complier With a Compliance Schedule Universe:	No
Financial Assurance Required:	Not reported
Handler Date of Last Change:	20240315
Recognized Trader-Importer:	No
Recognized Trader-Exporter:	No
Importer of Spent Lead Acid Batteries:	No
Exporter of Spent Lead Acid Batteries:	No
Recycler Activity Without Storage:	No
Manifest Broker:	No
Sub-Part P Indicator:	No

Biennial: List of Years
Year: 2009

Click Here for Biennial Reporting System Data:
Year: 2007

Click Here for Biennial Reporting System Data:
Year: 2005

Click Here for Biennial Reporting System Data:
Year: 2003

Click Here for Biennial Reporting System Data:
Year: 2001

Click Here for Biennial Reporting System Data:

Hazardous Waste Summary:
Waste Code: D001
Waste Description: Ignitable Waste

Waste Code: D002
Waste Description: Corrosive Waste

Waste Code: D003
Waste Description: Reactive Waste

STIMPSON EDWIN B CO (Continued) **1000698541**

Waste Code: D010
Waste Description: Selenium

Waste Code: F006
Waste Description: Wastewater Treatment Sludges From Electroplating Operations, Except From The Following Processes: (1) Sulfuric Acid Anodizing Of Aluminum; (2) Tin Plating On Carbon Steel; (3) Zinc Plating (Segregated Basis) On Carbon Steel; (4) Aluminum Or Zinc-Aluminum Plating On Carbon Steel; (5) Cleaning/Stripping Associated With Tin, Zinc, And Aluminum Plating On Carbon Steel; And (6) Chemical Etching And Milling Of Aluminum.

Waste Code: F007
Waste Description: Spent Cyanide Plating Bath Solutions From Electroplating Operations.

Waste Code: P029
Waste Description: Copper Cyanide (Or) Copper Cyanide Cu(Cn)

Waste Code: P104
Waste Description: Silver Cyanide (Or) Silver Cyanide Ag(Cn)

Waste Code: P106
Waste Description: Sodium Cyanide (Or) Sodium Cyanide Na(Cn)

Waste Code: P121
Waste Description: Zinc Cyanide (Or) Zinc Cyanide Zn(Cn)2

Handler - Owner Operator:
Owner/Operator Indicator: Operator
Owner/Operator Name: SCOTT H. THOMAS
Legal Status: Private
Date Became Current: 19940223
Date Ended Current: Not reported
Owner/Operator Address: Not reported
Owner/Operator City,State,Zip: Not reported
Owner/Operator Telephone: Not reported
Owner/Operator Telephone Ext: Not reported
Owner/Operator Fax: Not reported
Owner/Operator Email: Not reported

Owner/Operator Indicator: Operator
Owner/Operator Name: EDWIN B STIMPSON CO INC
Legal Status: Private
Date Became Current: 19611031
Date Ended Current: Not reported
Owner/Operator Address: 1515 SW 13TH COURT
Owner/Operator City,State,Zip: POMPANO BEACH, FL 33069-4789
Owner/Operator Telephone: Not reported
Owner/Operator Telephone Ext: Not reported
Owner/Operator Fax: Not reported
Owner/Operator Email: Not reported

Owner/Operator Indicator: Operator
Owner/Operator Name: EDWIN B STIMPSON CO INC
Legal Status: Private
Date Became Current: 19800102
Date Ended Current: Not reported

STIMPSON EDWIN B CO (Continued) **1000698541**

Owner/Operator Address:	1515 SW 13TH CT
Owner/Operator City,State,Zip:	POMPANO BEACH, FL 33069-4710
Owner/Operator Telephone:	954-946-3500
Owner/Operator Telephone Ext:	Not reported
Owner/Operator Fax:	Not reported
Owner/Operator Email:	Not reported
Owner/Operator Indicator:	Owner
Owner/Operator Name: STIMPSON CO INC	
Legal Status:	Private
Date Became Current:	19611031
Date Ended Current:	Not reported
Owner/Operator Address:	1515 SW 13TH CT
Owner/Operator City,State,Zip:	POMPANO BEACH, FL 33069-4710
Owner/Operator Telephone:	954-946-3500
Owner/Operator Telephone Ext:	Not reported
Owner/Operator Fax:	Not reported
Owner/Operator Email:	Not reported
Owner/Operator Indicator:	Operator
Owner/Operator Name: EDWIN B STIMPSON CO INC	
Legal Status:	Private
Date Became Current:	19800102
Date Ended Current:	Not reported
Owner/Operator Address:	1515 SW 13TH CT
Owner/Operator City,State,Zip:	POMPANO BEACH, FL 33069-4710
Owner/Operator Telephone:	954-946-3500
Owner/Operator Telephone Ext:	Not reported
Owner/Operator Fax:	Not reported
Owner/Operator Email:	Not reported
Owner/Operator Indicator:	Owner
Owner/Operator Name: STIMPSON CO INC	
Legal Status:	Private
Date Became Current:	19611031
Date Ended Current:	Not reported
Owner/Operator Address:	1515 SW 13TH CT
Owner/Operator City,State,Zip:	POMPANO BEACH, FL 33069-4710
Owner/Operator Telephone:	954-946-3500
Owner/Operator Telephone Ext:	Not reported
Owner/Operator Fax:	Not reported
Owner/Operator Email:	Not reported
Owner/Operator Indicator:	Owner
Owner/Operator Name: BRAIN DONIVAN	
Legal Status:	Private
Date Became Current:	20031021
Date Ended Current:	20031022
Owner/Operator Address:	1515 SW 13TH CT
Owner/Operator City,State,Zip:	POMPANO BEACH, FL 33069-4710
Owner/Operator Telephone:	Not reported
Owner/Operator Telephone Ext:	Not reported
Owner/Operator Fax:	Not reported
Owner/Operator Email:	Not reported
Owner/Operator Indicator:	Owner
Owner/Operator Name: BRAIN DONIVAN	

STIMPSON EDWIN B CO (Continued) **1000698541**

Legal Status:	Private
Date Became Current:	20031021
Date Ended Current:	20031022
Owner/Operator Address:	1515 SW 13TH CT
Owner/Operator City,State,Zip:	POMPANO BEACH, FL 33069-4710
Owner/Operator Telephone:	954-946-3500
Owner/Operator Telephone Ext:	Not reported
Owner/Operator Fax:	Not reported
Owner/Operator Email:	Not reported

Owner/Operator Indicator:	Owner
Owner/Operator Name: EDWIN B STIMPSON CO INC	
Legal Status:	Private
Date Became Current:	19611031
Date Ended Current:	Not reported
Owner/Operator Address:	1515 SW 13TH COURT
Owner/Operator City,State,Zip:	POMPANO BEACH, FL 33069-4789
Owner/Operator Telephone:	Not reported
Owner/Operator Telephone Ext:	Not reported
Owner/Operator Fax:	Not reported
Owner/Operator Email:	Not reported

Owner/Operator Indicator:	Owner
Owner/Operator Name: EDWIN B STIMPSON CO INC	
Legal Status:	Private
Date Became Current:	19611031
Date Ended Current:	Not reported
Owner/Operator Address:	1515 SW 13TH CT
Owner/Operator City,State,Zip:	POMPANO BEACH, FL 33069-4710
Owner/Operator Telephone:	954-946-3500
Owner/Operator Telephone Ext:	Not reported
Owner/Operator Fax:	Not reported
Owner/Operator Email:	Not reported

Owner/Operator Indicator:	Owner
Owner/Operator Name: EDWIN B STIMPSON CO INC	
Legal Status:	Private
Date Became Current:	19611031
Date Ended Current:	Not reported
Owner/Operator Address:	1515 SW 13TH COURT
Owner/Operator City,State,Zip:	POMPANO BEACH, FL 33069-4789
Owner/Operator Telephone:	Not reported
Owner/Operator Telephone Ext:	Not reported
Owner/Operator Fax:	Not reported
Owner/Operator Email:	Not reported

Owner/Operator Indicator:	Owner
Owner/Operator Name: EDWIN B STIMPSON CO INC	
Legal Status:	Private
Date Became Current:	19611031
Date Ended Current:	Not reported
Owner/Operator Address:	1515 SW 13TH CT
Owner/Operator City,State,Zip:	POMPANO BEACH, FL 33069-4710
Owner/Operator Telephone:	954-946-3500
Owner/Operator Telephone Ext:	Not reported
Owner/Operator Fax:	Not reported
Owner/Operator Email:	Not reported

STIMPSON EDWIN B CO (Continued) **1000698541**

Owner/Operator Indicator: Owner
Owner/Operator Name: BRAIN DONIVAN
Legal Status: Private
Date Became Current: 20031021
Date Ended Current: 20031022
Owner/Operator Address: 1515 SW 13TH CT
Owner/Operator City,State,Zip: POMPANO BEACH, FL 33069-4710
Owner/Operator Telephone: Not reported
Owner/Operator Telephone Ext: Not reported
Owner/Operator Fax: Not reported
Owner/Operator Email: Not reported

Owner/Operator Indicator: Owner
Owner/Operator Name: EDWIN B STIMPSON CO INC
Legal Status: Private
Date Became Current: 19611031
Date Ended Current: Not reported
Owner/Operator Address: 1515 SW 13TH CT
Owner/Operator City,State,Zip: POMPANO BEACH, FL 33069-4710
Owner/Operator Telephone: 954-946-3500
Owner/Operator Telephone Ext: Not reported
Owner/Operator Fax: Not reported
Owner/Operator Email: Not reported

Owner/Operator Indicator: Owner
Owner/Operator Name: EDWIN B. STIMPSON CO., INC.
Legal Status: Private
Date Became Current: 19611031
Date Ended Current: Not reported
Owner/Operator Address: Not reported
Owner/Operator City,State,Zip: Not reported
Owner/Operator Telephone: Not reported
Owner/Operator Telephone Ext: Not reported
Owner/Operator Fax: Not reported
Owner/Operator Email: Not reported

Owner/Operator Indicator: Operator
Owner/Operator Name: EDWIN B STIMPSON CO INC
Legal Status: Private
Date Became Current: 19611031
Date Ended Current: Not reported
Owner/Operator Address: 1515 SW 13TH COURT
Owner/Operator City,State,Zip: POMPANO BEACH, FL 33069-4789
Owner/Operator Telephone: Not reported
Owner/Operator Telephone Ext: Not reported
Owner/Operator Fax: Not reported
Owner/Operator Email: Not reported

Owner/Operator Indicator: Owner
Owner/Operator Name: BRAIN DONIVAN
Legal Status: Private
Date Became Current: 20031021
Date Ended Current: 20031022
Owner/Operator Address: 1515 SW 13TH CT
Owner/Operator City,State,Zip: POMPANO BEACH, FL 33069-4710
Owner/Operator Telephone: 954-946-3500
Owner/Operator Telephone Ext: Not reported

STIMPSON EDWIN B CO (Continued) **1000698541**

Owner/Operator Fax: Not reported
Owner/Operator Email: Not reported

Owner/Operator Indicator: Operator
Owner/Operator Name: STIMPSON CO INC
Legal Status: Private
Date Became Current: 19611031
Date Ended Current: Not reported
Owner/Operator Address: 1515 SW 13TH CT
Owner/Operator City,State,Zip: POMPANO BEACH, FL 33069-4710
Owner/Operator Telephone: 954-946-3500
Owner/Operator Telephone Ext: Not reported
Owner/Operator Fax: Not reported
Owner/Operator Email: Not reported

Owner/Operator Indicator: Operator
Owner/Operator Name: STIMPSON CO INC
Legal Status: Private
Date Became Current: 19611031
Date Ended Current: Not reported
Owner/Operator Address: 1515 SW 13TH CT
Owner/Operator City,State,Zip: POMPANO BEACH, FL 33069-4710
Owner/Operator Telephone: 954-946-3500
Owner/Operator Telephone Ext: Not reported
Owner/Operator Fax: Not reported
Owner/Operator Email: Not reported

Owner/Operator Indicator: Owner
Owner/Operator Name: EDWIN B. STIMPSON CO., INC.
Legal Status: Private
Date Became Current: 19611031
Date Ended Current: Not reported
Owner/Operator Address: 1515 SW 13TH COURT
Owner/Operator City,State,Zip: POMPANO BEACH, FL 33069-4789
Owner/Operator Telephone: Not reported
Owner/Operator Telephone Ext: Not reported
Owner/Operator Fax: Not reported
Owner/Operator Email: Not reported

Owner/Operator Indicator: Operator
Owner/Operator Name: EDWIN B STIMPSON
Legal Status: Private
Date Became Current: 19611031
Date Ended Current: Not reported
Owner/Operator Address: 1515 SW 13TH COURT
Owner/Operator City,State,Zip: POMPANO BEACH, FL 33069-4789
Owner/Operator Telephone: Not reported
Owner/Operator Telephone Ext: Not reported
Owner/Operator Fax: Not reported
Owner/Operator Email: Not reported

Owner/Operator Indicator: Operator
Owner/Operator Name: EDWIN B STIMPSON CO INC
Legal Status: Private
Date Became Current: 19800102
Date Ended Current: Not reported
Owner/Operator Address: 1515 SW 13TH CT

STIMPSON EDWIN B CO (Continued) **1000698541**

Owner/Operator City,State,Zip: POMPANO BEACH, FL 33069-4710
Owner/Operator Telephone: 954-946-3500
Owner/Operator Telephone Ext: Not reported
Owner/Operator Fax: Not reported
Owner/Operator Email: Not reported

Owner/Operator Indicator: Owner
Owner/Operator Name: EDWIN B STIMPSON CO INC
Legal Status: Private
Date Became Current: 19611031
Date Ended Current: Not reported
Owner/Operator Address: 1515 SW 13TH COURT
Owner/Operator City,State,Zip: POMPANO BEACH, FL 33069-4789
Owner/Operator Telephone: 954-946-3500
Owner/Operator Telephone Ext: Not reported
Owner/Operator Fax: Not reported
Owner/Operator Email: Not reported

Owner/Operator Indicator: Operator
Owner/Operator Name: EDWIN B STIMPSON CO INC
Legal Status: Private
Date Became Current: 19611031
Date Ended Current: Not reported
Owner/Operator Address: 1515 SW 13TH COURT
Owner/Operator City,State,Zip: POMPANO BEACH, FL 33069-4789
Owner/Operator Telephone: Not reported
Owner/Operator Telephone Ext: Not reported
Owner/Operator Fax: Not reported
Owner/Operator Email: Not reported

Owner/Operator Indicator: Owner
Owner/Operator Name: BRAIN DONIVAN
Legal Status: Private
Date Became Current: 20031021
Date Ended Current: 20031022
Owner/Operator Address: 1515 SW 13TH CT
Owner/Operator City,State,Zip: POMPANO BEACH, FL 33069-4710
Owner/Operator Telephone: 954-946-3500
Owner/Operator Telephone Ext: Not reported
Owner/Operator Fax: Not reported
Owner/Operator Email: Not reported

Historic Generators:
Receive Date: 19930914
Handler Name: STIMPSON CO INC
Federal Waste Generator Description: Not a generator, verified
State District Owner: Fl
Large Quantity Handler of Universal Waste: No
Recognized Trader Importer: Not reported
Recognized Trader Exporter: Not reported
Spent Lead Acid Battery Importer: Not reported
Spent Lead Acid Battery Exporter: Not reported
Current Record: No
Non Storage Recycler Activity: Not reported
Electronic Manifest Broker: Not reported

Receive Date: 20020118

STIMPSON EDWIN B CO (Continued) **1000698541**

Handler Name: STIMPSON COMPANY, INC.
Federal Waste Generator Description: Large Quantity Generator
State District Owner: Not reported
Large Quantity Handler of Universal Waste: No
Recognized Trader Importer: No
Recognized Trader Exporter: No
Spent Lead Acid Battery Importer: No
Spent Lead Acid Battery Exporter: No
Current Record: No
Non Storage Recycler Activity: Not reported
Electronic Manifest Broker: Not reported

Receive Date: 20060123
Handler Name: STIMPSON COMPANY INC
Federal Waste Generator Description: Large Quantity Generator
State District Owner: Not reported
Large Quantity Handler of Universal Waste: No
Recognized Trader Importer: No
Recognized Trader Exporter: No
Spent Lead Acid Battery Importer: No
Spent Lead Acid Battery Exporter: No
Current Record: No
Non Storage Recycler Activity: Not reported
Electronic Manifest Broker: Not reported

Receive Date: 20100208
Handler Name: STIMPSON COMPANY INC
Federal Waste Generator Description: Large Quantity Generator
State District Owner: Fl
Large Quantity Handler of Universal Waste: No
Recognized Trader Importer: No
Recognized Trader Exporter: No
Spent Lead Acid Battery Importer: No
Spent Lead Acid Battery Exporter: No
Current Record: No
Non Storage Recycler Activity: Not reported
Electronic Manifest Broker: Not reported

Receive Date: 20080513
Handler Name: STIMPSON CO INC
Federal Waste Generator Description: Large Quantity Generator
State District Owner: Fl
Large Quantity Handler of Universal Waste: No
Recognized Trader Importer: Not reported
Recognized Trader Exporter: Not reported
Spent Lead Acid Battery Importer: Not reported
Spent Lead Acid Battery Exporter: Not reported
Current Record: No
Non Storage Recycler Activity: Not reported
Electronic Manifest Broker: Not reported

Receive Date: 20101118
Handler Name: STIMPSON COMPANY INC
Federal Waste Generator Description: Not a generator, verified
State District Owner: Fl
Large Quantity Handler of Universal Waste: No
Recognized Trader Importer: No

STIMPSON EDWIN B CO (Continued) **1000698541**

Recognized Trader Exporter:	No
Spent Lead Acid Battery Importer:	No
Spent Lead Acid Battery Exporter:	No
Current Record:	No
Non Storage Recycler Activity:	Not reported
Electronic Manifest Broker:	Not reported

Receive Date:	20160808
Handler Name: STIMPSON COMPANY INC	
Federal Waste Generator Description:	Small Quantity Generator
State District Owner:	Fl
Large Quantity Handler of Universal Waste:	No
Recognized Trader Importer:	No
Recognized Trader Exporter:	No
Spent Lead Acid Battery Importer:	No
Spent Lead Acid Battery Exporter:	No
Current Record:	No
Non Storage Recycler Activity:	Not reported
Electronic Manifest Broker:	Not reported

Receive Date:	20210902
Handler Name: STIMPSON CO INC	
Federal Waste Generator Description:	Small Quantity Generator
State District Owner:	Fl
Large Quantity Handler of Universal Waste:	No
Recognized Trader Importer:	No
Recognized Trader Exporter:	No
Spent Lead Acid Battery Importer:	No
Spent Lead Acid Battery Exporter:	No
Current Record:	Yes
Non Storage Recycler Activity:	No
Electronic Manifest Broker:	No

Receive Date:	19900301
Handler Name: E B STIMPSON CO INC	
Federal Waste Generator Description:	Large Quantity Generator
State District Owner:	Not reported
Large Quantity Handler of Universal Waste:	No
Recognized Trader Importer:	No
Recognized Trader Exporter:	No
Spent Lead Acid Battery Importer:	No
Spent Lead Acid Battery Exporter:	No
Current Record:	No
Non Storage Recycler Activity:	Not reported
Electronic Manifest Broker:	Not reported

Receive Date:	19920228
Handler Name: E B STIMPSON CO INC	
Federal Waste Generator Description:	Large Quantity Generator
State District Owner:	Not reported
Large Quantity Handler of Universal Waste:	No
Recognized Trader Importer:	No
Recognized Trader Exporter:	No
Spent Lead Acid Battery Importer:	No
Spent Lead Acid Battery Exporter:	No
Current Record:	No
Non Storage Recycler Activity:	Not reported

STIMPSON EDWIN B CO (Continued) **1000698541**

Electronic Manifest Broker: Not reported

Receive Date: 19940225
Handler Name: E B STIMPSON CO INC
Federal Waste Generator Description: Large Quantity Generator
State District Owner: Not reported
Large Quantity Handler of Universal Waste: No
Recognized Trader Importer: No
Recognized Trader Exporter: No
Spent Lead Acid Battery Importer: No
Spent Lead Acid Battery Exporter: No
Current Record: No
Non Storage Recycler Activity: Not reported
Electronic Manifest Broker: Not reported

Receive Date: 19960229
Handler Name: STIMPSON COMPANY, INC.
Federal Waste Generator Description: Large Quantity Generator
State District Owner: Not reported
Large Quantity Handler of Universal Waste: No
Recognized Trader Importer: No
Recognized Trader Exporter: No
Spent Lead Acid Battery Importer: No
Spent Lead Acid Battery Exporter: No
Current Record: No
Non Storage Recycler Activity: Not reported
Electronic Manifest Broker: Not reported

Receive Date: 19980225
Handler Name: STIMPSON COMPANY, INC
Federal Waste Generator Description: Large Quantity Generator
State District Owner: Not reported
Large Quantity Handler of Universal Waste: No
Recognized Trader Importer: No
Recognized Trader Exporter: No
Spent Lead Acid Battery Importer: No
Spent Lead Acid Battery Exporter: No
Current Record: No
Non Storage Recycler Activity: Not reported
Electronic Manifest Broker: Not reported

Receive Date: 20000229
Handler Name: STIMPSON COMPANY, INC.
Federal Waste Generator Description: Large Quantity Generator
State District Owner: Not reported
Large Quantity Handler of Universal Waste: No
Recognized Trader Importer: No
Recognized Trader Exporter: No
Spent Lead Acid Battery Importer: No
Spent Lead Acid Battery Exporter: No
Current Record: No
Non Storage Recycler Activity: Not reported
Electronic Manifest Broker: Not reported

Receive Date: 20040210
Handler Name: STIMPSON COMPANY, INC.
Federal Waste Generator Description: Large Quantity Generator

STIMPSON EDWIN B CO (Continued) **1000698541**

State District Owner: Not reported
Large Quantity Handler of Universal Waste: No
Recognized Trader Importer: No
Recognized Trader Exporter: No
Spent Lead Acid Battery Importer: No
Spent Lead Acid Battery Exporter: No
Current Record: No
Non Storage Recycler Activity: Not reported
Electronic Manifest Broker: Not reported

Receive Date: 20080124
Handler Name: STIMPSON COMPANY INC
Federal Waste Generator Description: Large Quantity Generator
State District Owner: Not reported
Large Quantity Handler of Universal Waste: No
Recognized Trader Importer: No
Recognized Trader Exporter: No
Spent Lead Acid Battery Importer: No
Spent Lead Acid Battery Exporter: No
Current Record: No
Non Storage Recycler Activity: Not reported
Electronic Manifest Broker: Not reported

List of NAICS Codes and Descriptions:
NAICS Code: 332116
NAICS Description: METAL STAMPING

NAICS Code: 332119
NAICS Description: METAL CROWN, CLOSURE, AND OTHER METAL STAMPING (EXCEPT AUTOMOTIVE)

NAICS Code: 332813
NAICS Description: ELECTROPLATING, PLATING, POLISHING, ANODIZING, AND COLORING

Has the Facility Received Notices of Violations:
Found Violation: No
Agency Which Determined Violation: Not reported
Violation Short Description: Not reported
Date Violation was Determined: Not reported
Actual Return to Compliance Date: Not reported
Return to Compliance Qualifier: Not reported
Violation Responsible Agency: Not reported
Scheduled Compliance Date: Not reported
Enforcement Identifier: Not reported
Date of Enforcement Action: Not reported
Enforcement Responsible Agency: Not reported
Enforcement Docket Number: Not reported
Enforcement Attorney: Not reported
Corrective Action Component: Not reported
Appeal Initiated Date: Not reported
Appeal Resolution Date: Not reported
Disposition Status Date: Not reported
Disposition Status: Not reported
Disposition Status Description: Not reported
Consent/Final Order Sequence Number:Not reported
Consent/Final Order Respondent Name: Not reported
Consent/Final Order Lead Agency: Not reported

STIMPSON EDWIN B CO (Continued) **1000698541**

Enforcement Type:	Not reported
Enforcement Responsible Person:	Not reported
Enforcement Responsible Sub-Organization:	Not reported
SEP Sequence Number:	Not reported
SEP Expenditure Amount:	Not reported
SEP Scheduled Completion Date:	Not reported
SEP Actual Date:	Not reported
SEP Defaulted Date:	Not reported
SEP Type:	Not reported
SEP Type Description:	Not reported
Proposed Amount:	Not reported
Final Monetary Amount:	Not reported
Paid Amount:	Not reported
Final Count:	Not reported
Final Amount:	Not reported

Found Violation:	No
Agency Which Determined Violation:	Not reported
Violation Short Description:	Not reported
Date Violation was Determined:	Not reported
Actual Return to Compliance Date:	Not reported
Return to Compliance Qualifier:	Not reported
Violation Responsible Agency:	Not reported
Scheduled Compliance Date:	Not reported
Enforcement Identifier:	Not reported
Date of Enforcement Action:	Not reported
Enforcement Responsible Agency:	Not reported
Enforcement Docket Number:	Not reported
Enforcement Attorney:	Not reported
Corrective Action Component:	Not reported
Appeal Initiated Date:	Not reported
Appeal Resolution Date:	Not reported
Disposition Status Date:	Not reported
Disposition Status:	Not reported
Disposition Status Description:	Not reported
Consent/Final Order Sequence Number:	Not reported
Consent/Final Order Respondent Name:	Not reported
Consent/Final Order Lead Agency:	Not reported
Enforcement Type:	Not reported
Enforcement Responsible Person:	Not reported
Enforcement Responsible Sub-Organization:	Not reported
SEP Sequence Number:	Not reported
SEP Expenditure Amount:	Not reported
SEP Scheduled Completion Date:	Not reported
SEP Actual Date:	Not reported
SEP Defaulted Date:	Not reported
SEP Type:	Not reported
SEP Type Description:	Not reported
Proposed Amount:	Not reported
Final Monetary Amount:	Not reported
Paid Amount:	Not reported
Final Count:	Not reported
Final Amount:	Not reported

Found Violation:	No
Agency Which Determined Violation:	Not reported
Violation Short Description:	Not reported

STIMPSON EDWIN B CO (Continued) **1000698541**

Date Violation was Determined:	Not reported
Actual Return to Compliance Date:	Not reported
Return to Compliance Qualifier:	Not reported
Violation Responsible Agency:	Not reported
Scheduled Compliance Date:	Not reported
Enforcement Identifier:	Not reported
Date of Enforcement Action:	Not reported
Enforcement Responsible Agency:	Not reported
Enforcement Docket Number:	Not reported
Enforcement Attorney:	Not reported
Corrective Action Component:	Not reported
Appeal Initiated Date:	Not reported
Appeal Resolution Date:	Not reported
Disposition Status Date:	Not reported
Disposition Status:	Not reported
Disposition Status Description:	Not reported
Consent/Final Order Sequence Number:	Not reported
Consent/Final Order Respondent Name:	Not reported
Consent/Final Order Lead Agency:	Not reported
Enforcement Type:	Not reported
Enforcement Responsible Person:	Not reported
Enforcement Responsible Sub-Organization:	Not reported
SEP Sequence Number:	Not reported
SEP Expenditure Amount:	Not reported
SEP Scheduled Completion Date:	Not reported
SEP Actual Date:	Not reported
SEP Defaulted Date:	Not reported
SEP Type:	Not reported
SEP Type Description:	Not reported
Proposed Amount:	Not reported
Final Monetary Amount:	Not reported
Paid Amount:	Not reported
Final Count:	Not reported
Final Amount:	Not reported

Found Violation:	No
Agency Which Determined Violation:	Not reported
Violation Short Description:	Not reported
Date Violation was Determined:	Not reported
Actual Return to Compliance Date:	Not reported
Return to Compliance Qualifier:	Not reported
Violation Responsible Agency:	Not reported
Scheduled Compliance Date:	Not reported
Enforcement Identifier:	Not reported
Date of Enforcement Action:	Not reported
Enforcement Responsible Agency:	Not reported
Enforcement Docket Number:	Not reported
Enforcement Attorney:	Not reported
Corrective Action Component:	Not reported
Appeal Initiated Date:	Not reported
Appeal Resolution Date:	Not reported
Disposition Status Date:	Not reported
Disposition Status:	Not reported
Disposition Status Description:	Not reported
Consent/Final Order Sequence Number:	Not reported
Consent/Final Order Respondent Name:	Not reported
Consent/Final Order Lead Agency:	Not reported

STIMPSON EDWIN B CO (Continued) **1000698541**

Enforcement Type:	Not reported
Enforcement Responsible Person:	Not reported
Enforcement Responsible Sub-Organization:	Not reported
SEP Sequence Number:	Not reported
SEP Expenditure Amount:	Not reported
SEP Scheduled Completion Date:	Not reported
SEP Actual Date:	Not reported
SEP Defaulted Date:	Not reported
SEP Type:	Not reported
SEP Type Description:	Not reported
Proposed Amount:	Not reported
Final Monetary Amount:	Not reported
Paid Amount:	Not reported
Final Count:	Not reported
Final Amount:	Not reported

Found Violation:	No
Agency Which Determined Violation:	Not reported
Violation Short Description:	Not reported
Date Violation was Determined:	Not reported
Actual Return to Compliance Date:	Not reported
Return to Compliance Qualifier:	Not reported
Violation Responsible Agency:	Not reported
Scheduled Compliance Date:	Not reported
Enforcement Identifier:	Not reported
Date of Enforcement Action:	Not reported
Enforcement Responsible Agency:	Not reported
Enforcement Docket Number:	Not reported
Enforcement Attorney:	Not reported
Corrective Action Component:	Not reported
Appeal Initiated Date:	Not reported
Appeal Resolution Date:	Not reported
Disposition Status Date:	Not reported
Disposition Status:	Not reported
Disposition Status Description:	Not reported
Consent/Final Order Sequence Number:	Not reported
Consent/Final Order Respondent Name:	Not reported
Consent/Final Order Lead Agency:	Not reported
Enforcement Type:	Not reported
Enforcement Responsible Person:	Not reported
Enforcement Responsible Sub-Organization:	Not reported
SEP Sequence Number:	Not reported
SEP Expenditure Amount:	Not reported
SEP Scheduled Completion Date:	Not reported
SEP Actual Date:	Not reported
SEP Defaulted Date:	Not reported
SEP Type:	Not reported
SEP Type Description:	Not reported
Proposed Amount:	Not reported
Final Monetary Amount:	Not reported
Paid Amount:	Not reported
Final Count:	Not reported
Final Amount:	Not reported

Found Violation:	Yes
Agency Which Determined Violation:	State
Violation Short Description:	TSD IS-Container Use and Management

STIMPSON EDWIN B CO (Continued) **1000698541**

Date Violation was Determined:	20080513
Actual Return to Compliance Date:	20080521
Return to Compliance Qualifier:	Unverifiable
Violation Responsible Agency:	State
Scheduled Compliance Date:	Not reported
Enforcement Identifier:	Not reported
Date of Enforcement Action:	Not reported
Enforcement Responsible Agency:	Not reported
Enforcement Docket Number:	Not reported
Enforcement Attorney:	Not reported
Corrective Action Component:	Not reported
Appeal Initiated Date:	Not reported
Appeal Resolution Date:	Not reported
Disposition Status Date:	Not reported
Disposition Status:	Not reported
Disposition Status Description:	Not reported
Consent/Final Order Sequence Number:	Not reported
Consent/Final Order Respondent Name:	Not reported
Consent/Final Order Lead Agency:	Not reported
Enforcement Type:	Not reported
Enforcement Responsible Person:	Not reported
Enforcement Responsible Sub-Organization:	Not reported
SEP Sequence Number:	Not reported
SEP Expenditure Amount:	Not reported
SEP Scheduled Completion Date:	Not reported
SEP Actual Date:	Not reported
SEP Defaulted Date:	Not reported
SEP Type:	Not reported
SEP Type Description:	Not reported
Proposed Amount:	Not reported
Final Monetary Amount:	Not reported
Paid Amount:	Not reported
Final Count:	Not reported
Final Amount:	Not reported

Found Violation:	No
Agency Which Determined Violation:	Not reported
Violation Short Description:	Not reported
Date Violation was Determined:	Not reported
Actual Return to Compliance Date:	Not reported
Return to Compliance Qualifier:	Not reported
Violation Responsible Agency:	Not reported
Scheduled Compliance Date:	Not reported
Enforcement Identifier:	Not reported
Date of Enforcement Action:	Not reported
Enforcement Responsible Agency:	Not reported
Enforcement Docket Number:	Not reported
Enforcement Attorney:	Not reported
Corrective Action Component:	Not reported
Appeal Initiated Date:	Not reported
Appeal Resolution Date:	Not reported
Disposition Status Date:	Not reported
Disposition Status:	Not reported
Disposition Status Description:	Not reported
Consent/Final Order Sequence Number:	Not reported
Consent/Final Order Respondent Name:	Not reported
Consent/Final Order Lead Agency:	Not reported

STIMPSON EDWIN B CO (Continued) **1000698541**

Enforcement Type: Not reported
Enforcement Responsible Person: Not reported
Enforcement Responsible Sub-Organization: Not reported
SEP Sequence Number: Not reported
SEP Expenditure Amount: Not reported
SEP Scheduled Completion Date: Not reported
SEP Actual Date: Not reported
SEP Defaulted Date: Not reported
SEP Type: Not reported
SEP Type Description: Not reported
Proposed Amount: Not reported
Final Monetary Amount: Not reported
Paid Amount: Not reported
Final Count: Not reported
Final Amount: Not reported

Found Violation: No
Agency Which Determined Violation: Not reported
Violation Short Description: Not reported
Date Violation was Determined: Not reported
Actual Return to Compliance Date: Not reported
Return to Compliance Qualifier: Not reported
Violation Responsible Agency: Not reported
Scheduled Compliance Date: Not reported
Enforcement Identifier: Not reported
Date of Enforcement Action: Not reported
Enforcement Responsible Agency: Not reported
Enforcement Docket Number: Not reported
Enforcement Attorney: Not reported
Corrective Action Component: Not reported
Appeal Initiated Date: Not reported
Appeal Resolution Date: Not reported
Disposition Status Date: Not reported
Disposition Status: Not reported
Disposition Status Description: Not reported
Consent/Final Order Sequence Number: Not reported
Consent/Final Order Respondent Name: Not reported
Consent/Final Order Lead Agency: Not reported
Enforcement Type: Not reported
Enforcement Responsible Person: Not reported
Enforcement Responsible Sub-Organization: Not reported
SEP Sequence Number: Not reported
SEP Expenditure Amount: Not reported
SEP Scheduled Completion Date: Not reported
SEP Actual Date: Not reported
SEP Defaulted Date: Not reported
SEP Type: Not reported
SEP Type Description: Not reported
Proposed Amount: Not reported
Final Monetary Amount: Not reported
Paid Amount: Not reported
Final Count: Not reported
Final Amount: Not reported

Found Violation: No
Agency Which Determined Violation: Not reported
Violation Short Description: Not reported

STIMPSON EDWIN B CO (Continued) **1000698541**

Date Violation was Determined:	Not reported
Actual Return to Compliance Date:	Not reported
Return to Compliance Qualifier:	Not reported
Violation Responsible Agency:	Not reported
Scheduled Compliance Date:	Not reported
Enforcement Identifier:	Not reported
Date of Enforcement Action:	Not reported
Enforcement Responsible Agency:	Not reported
Enforcement Docket Number:	Not reported
Enforcement Attorney:	Not reported
Corrective Action Component:	Not reported
Appeal Initiated Date:	Not reported
Appeal Resolution Date:	Not reported
Disposition Status Date:	Not reported
Disposition Status:	Not reported
Disposition Status Description:	Not reported
Consent/Final Order Sequence Number:	Not reported
Consent/Final Order Respondent Name:	Not reported
Consent/Final Order Lead Agency:	Not reported
Enforcement Type:	Not reported
Enforcement Responsible Person:	Not reported
Enforcement Responsible Sub-Organization:	Not reported
SEP Sequence Number:	Not reported
SEP Expenditure Amount:	Not reported
SEP Scheduled Completion Date:	Not reported
SEP Actual Date:	Not reported
SEP Defaulted Date:	Not reported
SEP Type:	Not reported
SEP Type Description:	Not reported
Proposed Amount:	Not reported
Final Monetary Amount:	Not reported
Paid Amount:	Not reported
Final Count:	Not reported
Final Amount:	Not reported

Found Violation:	No
Agency Which Determined Violation:	Not reported
Violation Short Description:	Not reported
Date Violation was Determined:	Not reported
Actual Return to Compliance Date:	Not reported
Return to Compliance Qualifier:	Not reported
Violation Responsible Agency:	Not reported
Scheduled Compliance Date:	Not reported
Enforcement Identifier:	Not reported
Date of Enforcement Action:	Not reported
Enforcement Responsible Agency:	Not reported
Enforcement Docket Number:	Not reported
Enforcement Attorney:	Not reported
Corrective Action Component:	Not reported
Appeal Initiated Date:	Not reported
Appeal Resolution Date:	Not reported
Disposition Status Date:	Not reported
Disposition Status:	Not reported
Disposition Status Description:	Not reported
Consent/Final Order Sequence Number:	Not reported
Consent/Final Order Respondent Name:	Not reported
Consent/Final Order Lead Agency:	Not reported

STIMPSON EDWIN B CO (Continued) **1000698541**

Enforcement Type:	Not reported
Enforcement Responsible Person:	Not reported
Enforcement Responsible Sub-Organization:	Not reported
SEP Sequence Number:	Not reported
SEP Expenditure Amount:	Not reported
SEP Scheduled Completion Date:	Not reported
SEP Actual Date:	Not reported
SEP Defaulted Date:	Not reported
SEP Type:	Not reported
SEP Type Description:	Not reported
Proposed Amount:	Not reported
Final Monetary Amount:	Not reported
Paid Amount:	Not reported
Final Count:	Not reported
Final Amount:	Not reported

Found Violation:	No
Agency Which Determined Violation:	Not reported
Violation Short Description:	Not reported
Date Violation was Determined:	Not reported
Actual Return to Compliance Date:	Not reported
Return to Compliance Qualifier:	Not reported
Violation Responsible Agency:	Not reported
Scheduled Compliance Date:	Not reported
Enforcement Identifier:	Not reported
Date of Enforcement Action:	Not reported
Enforcement Responsible Agency:	Not reported
Enforcement Docket Number:	Not reported
Enforcement Attorney:	Not reported
Corrective Action Component:	Not reported
Appeal Initiated Date:	Not reported
Appeal Resolution Date:	Not reported
Disposition Status Date:	Not reported
Disposition Status:	Not reported
Disposition Status Description:	Not reported
Consent/Final Order Sequence Number:	Not reported
Consent/Final Order Respondent Name:	Not reported
Consent/Final Order Lead Agency:	Not reported
Enforcement Type:	Not reported
Enforcement Responsible Person:	Not reported
Enforcement Responsible Sub-Organization:	Not reported
SEP Sequence Number:	Not reported
SEP Expenditure Amount:	Not reported
SEP Scheduled Completion Date:	Not reported
SEP Actual Date:	Not reported
SEP Defaulted Date:	Not reported
SEP Type:	Not reported
SEP Type Description:	Not reported
Proposed Amount:	Not reported
Final Monetary Amount:	Not reported
Paid Amount:	Not reported
Final Count:	Not reported
Final Amount:	Not reported

Found Violation:	Yes
Agency Which Determined Violation:	State
Violation Short Description:	LDR - General

STIMPSON EDWIN B CO (Continued) **1000698541**

Date Violation was Determined:	19900302
Actual Return to Compliance Date:	19900727
Return to Compliance Qualifier:	Unverifiable
Violation Responsible Agency:	State
Scheduled Compliance Date:	Not reported
Enforcement Identifier:	Not reported
Date of Enforcement Action:	Not reported
Enforcement Responsible Agency:	Not reported
Enforcement Docket Number:	Not reported
Enforcement Attorney:	Not reported
Corrective Action Component:	Not reported
Appeal Initiated Date:	Not reported
Appeal Resolution Date:	Not reported
Disposition Status Date:	Not reported
Disposition Status:	Not reported
Disposition Status Description:	Not reported
Consent/Final Order Sequence Number:	Not reported
Consent/Final Order Respondent Name:	Not reported
Consent/Final Order Lead Agency:	Not reported
Enforcement Type:	Not reported
Enforcement Responsible Person:	Not reported
Enforcement Responsible Sub-Organization:	Not reported
SEP Sequence Number:	Not reported
SEP Expenditure Amount:	Not reported
SEP Scheduled Completion Date:	Not reported
SEP Actual Date:	Not reported
SEP Defaulted Date:	Not reported
SEP Type:	Not reported
SEP Type Description:	Not reported
Proposed Amount:	Not reported
Final Monetary Amount:	Not reported
Paid Amount:	Not reported
Final Count:	Not reported
Final Amount:	Not reported

Found Violation:	Yes
Agency Which Determined Violation:	EPA
Violation Short Description:	TSD IS-Ground-Water Monitoring
Date Violation was Determined:	19870317
Actual Return to Compliance Date:	19881219
Return to Compliance Qualifier:	Observed
Violation Responsible Agency:	EPA
Scheduled Compliance Date:	Not reported
Enforcement Identifier:	013
Date of Enforcement Action:	19871222
Enforcement Responsible Agency:	EPA
Enforcement Docket Number:	Not reported
Enforcement Attorney:	Not reported
Corrective Action Component:	No
Appeal Initiated Date:	Not reported
Appeal Resolution Date:	Not reported
Disposition Status Date:	Not reported
Disposition Status:	Not reported
Disposition Status Description:	Not reported
Consent/Final Order Sequence Number:	Not reported
Consent/Final Order Respondent Name:	Not reported
Consent/Final Order Lead Agency:	Not reported

STIMPSON EDWIN B CO (Continued) **1000698541**

Enforcement Type:	INITIAL 3008(A) COMPLIANCE
Enforcement Responsible Person:	Not reported
Enforcement Responsible Sub-Organization:	Not reported
SEP Sequence Number:	Not reported
SEP Expenditure Amount:	Not reported
SEP Scheduled Completion Date:	Not reported
SEP Actual Date:	Not reported
SEP Defaulted Date:	Not reported
SEP Type:	Not reported
SEP Type Description:	Not reported
Proposed Amount:	46000
Final Monetary Amount:	46000
Paid Amount:	Not reported
Final Count:	1
Final Amount:	46000
Found Violation:	No
Agency Which Determined Violation:	Not reported
Violation Short Description:	Not reported
Date Violation was Determined:	Not reported
Actual Return to Compliance Date:	Not reported
Return to Compliance Qualifier:	Not reported
Violation Responsible Agency:	Not reported
Scheduled Compliance Date:	Not reported
Enforcement Identifier:	Not reported
Date of Enforcement Action:	Not reported
Enforcement Responsible Agency:	Not reported
Enforcement Docket Number:	Not reported
Enforcement Attorney:	Not reported
Corrective Action Component:	Not reported
Appeal Initiated Date:	Not reported
Appeal Resolution Date:	Not reported
Disposition Status Date:	Not reported
Disposition Status:	Not reported
Disposition Status Description:	Not reported
Consent/Final Order Sequence Number:	Not reported
Consent/Final Order Respondent Name:	Not reported
Consent/Final Order Lead Agency:	Not reported
Enforcement Type:	Not reported
Enforcement Responsible Person:	Not reported
Enforcement Responsible Sub-Organization:	Not reported
SEP Sequence Number:	Not reported
SEP Expenditure Amount:	Not reported
SEP Scheduled Completion Date:	Not reported
SEP Actual Date:	Not reported
SEP Defaulted Date:	Not reported
SEP Type:	Not reported
SEP Type Description:	Not reported
Proposed Amount:	Not reported
Final Monetary Amount:	Not reported
Paid Amount:	Not reported
Final Count:	Not reported
Final Amount:	Not reported
Found Violation:	No
Agency Which Determined Violation:	Not reported
Violation Short Description:	Not reported

STIMPSON EDWIN B CO (Continued) **1000698541**

Date Violation was Determined:	Not reported
Actual Return to Compliance Date:	Not reported
Return to Compliance Qualifier:	Not reported
Violation Responsible Agency:	Not reported
Scheduled Compliance Date:	Not reported
Enforcement Identifier:	Not reported
Date of Enforcement Action:	Not reported
Enforcement Responsible Agency:	Not reported
Enforcement Docket Number:	Not reported
Enforcement Attorney:	Not reported
Corrective Action Component:	Not reported
Appeal Initiated Date:	Not reported
Appeal Resolution Date:	Not reported
Disposition Status Date:	Not reported
Disposition Status:	Not reported
Disposition Status Description:	Not reported
Consent/Final Order Sequence Number:	Not reported
Consent/Final Order Respondent Name:	Not reported
Consent/Final Order Lead Agency:	Not reported
Enforcement Type:	Not reported
Enforcement Responsible Person:	Not reported
Enforcement Responsible Sub-Organization:	Not reported
SEP Sequence Number:	Not reported
SEP Expenditure Amount:	Not reported
SEP Scheduled Completion Date:	Not reported
SEP Actual Date:	Not reported
SEP Defaulted Date:	Not reported
SEP Type:	Not reported
SEP Type Description:	Not reported
Proposed Amount:	Not reported
Final Monetary Amount:	Not reported
Paid Amount:	Not reported
Final Count:	Not reported
Final Amount:	Not reported

Found Violation:	Yes
Agency Which Determined Violation:	State
Violation Short Description:	Used Oil - Generators
Date Violation was Determined:	20051206
Actual Return to Compliance Date:	20051207
Return to Compliance Qualifier:	Unverifiable
Violation Responsible Agency:	State
Scheduled Compliance Date:	Not reported
Enforcement Identifier:	Not reported
Date of Enforcement Action:	Not reported
Enforcement Responsible Agency:	Not reported
Enforcement Docket Number:	Not reported
Enforcement Attorney:	Not reported
Corrective Action Component:	Not reported
Appeal Initiated Date:	Not reported
Appeal Resolution Date:	Not reported
Disposition Status Date:	Not reported
Disposition Status:	Not reported
Disposition Status Description:	Not reported
Consent/Final Order Sequence Number:	Not reported
Consent/Final Order Respondent Name:	Not reported
Consent/Final Order Lead Agency:	Not reported

STIMPSON EDWIN B CO (Continued) **1000698541**

Enforcement Type: Not reported
Enforcement Responsible Person: Not reported
Enforcement Responsible Sub-Organization: Not reported
SEP Sequence Number: Not reported
SEP Expenditure Amount: Not reported
SEP Scheduled Completion Date: Not reported
SEP Actual Date: Not reported
SEP Defaulted Date: Not reported
SEP Type: Not reported
SEP Type Description: Not reported
Proposed Amount: Not reported
Final Monetary Amount: Not reported
Paid Amount: Not reported
Final Count: Not reported
Final Amount: Not reported

Found Violation: No
Agency Which Determined Violation: Not reported
Violation Short Description: Not reported
Date Violation was Determined: Not reported
Actual Return to Compliance Date: Not reported
Return to Compliance Qualifier: Not reported
Violation Responsible Agency: Not reported
Scheduled Compliance Date: Not reported
Enforcement Identifier: Not reported
Date of Enforcement Action: Not reported
Enforcement Responsible Agency: Not reported
Enforcement Docket Number: Not reported
Enforcement Attorney: Not reported
Corrective Action Component: Not reported
Appeal Initiated Date: Not reported
Appeal Resolution Date: Not reported
Disposition Status Date: Not reported
Disposition Status: Not reported
Disposition Status Description: Not reported
Consent/Final Order Sequence Number: Not reported
Consent/Final Order Respondent Name: Not reported
Consent/Final Order Lead Agency: Not reported
Enforcement Type: Not reported
Enforcement Responsible Person: Not reported
Enforcement Responsible Sub-Organization: Not reported
SEP Sequence Number: Not reported
SEP Expenditure Amount: Not reported
SEP Scheduled Completion Date: Not reported
SEP Actual Date: Not reported
SEP Defaulted Date: Not reported
SEP Type: Not reported
SEP Type Description: Not reported
Proposed Amount: Not reported
Final Monetary Amount: Not reported
Paid Amount: Not reported
Final Count: Not reported
Final Amount: Not reported

Found Violation: No
Agency Which Determined Violation: Not reported
Violation Short Description: Not reported

STIMPSON EDWIN B CO (Continued) **1000698541**

Date Violation was Determined: Not reported
Actual Return to Compliance Date: Not reported
Return to Compliance Qualifier: Not reported
Violation Responsible Agency: Not reported
Scheduled Compliance Date: Not reported
Enforcement Identifier: Not reported
Date of Enforcement Action: Not reported
Enforcement Responsible Agency: Not reported
Enforcement Docket Number: Not reported
Enforcement Attorney: Not reported
Corrective Action Component: Not reported
Appeal Initiated Date: Not reported
Appeal Resolution Date: Not reported
Disposition Status Date: Not reported
Disposition Status: Not reported
Disposition Status Description: Not reported
Consent/Final Order Sequence Number: Not reported
Consent/Final Order Respondent Name: Not reported
Consent/Final Order Lead Agency: Not reported
Enforcement Type: Not reported
Enforcement Responsible Person: Not reported
Enforcement Responsible Sub-Organization: Not reported
SEP Sequence Number: Not reported
SEP Expenditure Amount: Not reported
SEP Scheduled Completion Date: Not reported
SEP Actual Date: Not reported
SEP Defaulted Date: Not reported
SEP Type: Not reported
SEP Type Description: Not reported
Proposed Amount: Not reported
Final Monetary Amount: Not reported
Paid Amount: Not reported
Final Count: Not reported
Final Amount: Not reported

Found Violation: No
Agency Which Determined Violation: Not reported
Violation Short Description: Not reported
Date Violation was Determined: Not reported
Actual Return to Compliance Date: Not reported
Return to Compliance Qualifier: Not reported
Violation Responsible Agency: Not reported
Scheduled Compliance Date: Not reported
Enforcement Identifier: Not reported
Date of Enforcement Action: Not reported
Enforcement Responsible Agency: Not reported
Enforcement Docket Number: Not reported
Enforcement Attorney: Not reported
Corrective Action Component: Not reported
Appeal Initiated Date: Not reported
Appeal Resolution Date: Not reported
Disposition Status Date: Not reported
Disposition Status: Not reported
Disposition Status Description: Not reported
Consent/Final Order Sequence Number: Not reported
Consent/Final Order Respondent Name: Not reported
Consent/Final Order Lead Agency: Not reported

STIMPSON EDWIN B CO (Continued) **1000698541**

Enforcement Type: Not reported
Enforcement Responsible Person: Not reported
Enforcement Responsible Sub-Organization: Not reported
SEP Sequence Number: Not reported
SEP Expenditure Amount: Not reported
SEP Scheduled Completion Date: Not reported
SEP Actual Date: Not reported
SEP Defaulted Date: Not reported
SEP Type: Not reported
SEP Type Description: Not reported
Proposed Amount: Not reported
Final Monetary Amount: Not reported
Paid Amount: Not reported
Final Count: Not reported
Final Amount: Not reported

Found Violation: Yes
Agency Which Determined Violation: State
Violation Short Description: LDR - General
Date Violation was Determined: 19900302
Actual Return to Compliance Date: 19900727
Return to Compliance Qualifier: Unverifiable
Violation Responsible Agency: State
Scheduled Compliance Date: Not reported
Enforcement Identifier: Not reported
Date of Enforcement Action: Not reported
Enforcement Responsible Agency: Not reported
Enforcement Docket Number: Not reported
Enforcement Attorney: Not reported
Corrective Action Component: Not reported
Appeal Initiated Date: Not reported
Appeal Resolution Date: Not reported
Disposition Status Date: Not reported
Disposition Status: Not reported
Disposition Status Description: Not reported
Consent/Final Order Sequence Number: Not reported
Consent/Final Order Respondent Name: Not reported
Consent/Final Order Lead Agency: Not reported
Enforcement Type: Not reported
Enforcement Responsible Person: Not reported
Enforcement Responsible Sub-Organization: Not reported
SEP Sequence Number: Not reported
SEP Expenditure Amount: Not reported
SEP Scheduled Completion Date: Not reported
SEP Actual Date: Not reported
SEP Defaulted Date: Not reported
SEP Type: Not reported
SEP Type Description: Not reported
Proposed Amount: Not reported
Final Monetary Amount: Not reported
Paid Amount: Not reported
Final Count: Not reported
Final Amount: Not reported

Found Violation: No
Agency Which Determined Violation: Not reported
Violation Short Description: Not reported

STIMPSON EDWIN B CO (Continued) **1000698541**

Date Violation was Determined:	Not reported
Actual Return to Compliance Date:	Not reported
Return to Compliance Qualifier:	Not reported
Violation Responsible Agency:	Not reported
Scheduled Compliance Date:	Not reported
Enforcement Identifier:	Not reported
Date of Enforcement Action:	Not reported
Enforcement Responsible Agency:	Not reported
Enforcement Docket Number:	Not reported
Enforcement Attorney:	Not reported
Corrective Action Component:	Not reported
Appeal Initiated Date:	Not reported
Appeal Resolution Date:	Not reported
Disposition Status Date:	Not reported
Disposition Status:	Not reported
Disposition Status Description:	Not reported
Consent/Final Order Sequence Number:	Not reported
Consent/Final Order Respondent Name:	Not reported
Consent/Final Order Lead Agency:	Not reported
Enforcement Type:	Not reported
Enforcement Responsible Person:	Not reported
Enforcement Responsible Sub-Organization:	Not reported
SEP Sequence Number:	Not reported
SEP Expenditure Amount:	Not reported
SEP Scheduled Completion Date:	Not reported
SEP Actual Date:	Not reported
SEP Defaulted Date:	Not reported
SEP Type:	Not reported
SEP Type Description:	Not reported
Proposed Amount:	Not reported
Final Monetary Amount:	Not reported
Paid Amount:	Not reported
Final Count:	Not reported
Final Amount:	Not reported

Found Violation:	No
Agency Which Determined Violation:	Not reported
Violation Short Description:	Not reported
Date Violation was Determined:	Not reported
Actual Return to Compliance Date:	Not reported
Return to Compliance Qualifier:	Not reported
Violation Responsible Agency:	Not reported
Scheduled Compliance Date:	Not reported
Enforcement Identifier:	Not reported
Date of Enforcement Action:	Not reported
Enforcement Responsible Agency:	Not reported
Enforcement Docket Number:	Not reported
Enforcement Attorney:	Not reported
Corrective Action Component:	Not reported
Appeal Initiated Date:	Not reported
Appeal Resolution Date:	Not reported
Disposition Status Date:	Not reported
Disposition Status:	Not reported
Disposition Status Description:	Not reported
Consent/Final Order Sequence Number:	Not reported
Consent/Final Order Respondent Name:	Not reported
Consent/Final Order Lead Agency:	Not reported

STIMPSON EDWIN B CO (Continued) **1000698541**

Enforcement Type: Not reported
Enforcement Responsible Person: Not reported
Enforcement Responsible Sub-Organization: Not reported
SEP Sequence Number: Not reported
SEP Expenditure Amount: Not reported
SEP Scheduled Completion Date: Not reported
SEP Actual Date: Not reported
SEP Defaulted Date: Not reported
SEP Type: Not reported
SEP Type Description: Not reported
Proposed Amount: Not reported
Final Monetary Amount: Not reported
Paid Amount: Not reported
Final Count: Not reported
Final Amount: Not reported

Found Violation: No
Agency Which Determined Violation: Not reported
Violation Short Description: Not reported
Date Violation was Determined: Not reported
Actual Return to Compliance Date: Not reported
Return to Compliance Qualifier: Not reported
Violation Responsible Agency: Not reported
Scheduled Compliance Date: Not reported
Enforcement Identifier: Not reported
Date of Enforcement Action: Not reported
Enforcement Responsible Agency: Not reported
Enforcement Docket Number: Not reported
Enforcement Attorney: Not reported
Corrective Action Component: Not reported
Appeal Initiated Date: Not reported
Appeal Resolution Date: Not reported
Disposition Status Date: Not reported
Disposition Status: Not reported
Disposition Status Description: Not reported
Consent/Final Order Sequence Number: Not reported
Consent/Final Order Respondent Name: Not reported
Consent/Final Order Lead Agency: Not reported
Enforcement Type: Not reported
Enforcement Responsible Person: Not reported
Enforcement Responsible Sub-Organization: Not reported
SEP Sequence Number: Not reported
SEP Expenditure Amount: Not reported
SEP Scheduled Completion Date: Not reported
SEP Actual Date: Not reported
SEP Defaulted Date: Not reported
SEP Type: Not reported
SEP Type Description: Not reported
Proposed Amount: Not reported
Final Monetary Amount: Not reported
Paid Amount: Not reported
Final Count: Not reported
Final Amount: Not reported

Found Violation: No
Agency Which Determined Violation: Not reported
Violation Short Description: Not reported

STIMPSON EDWIN B CO (Continued) **1000698541**

Date Violation was Determined:	Not reported
Actual Return to Compliance Date:	Not reported
Return to Compliance Qualifier:	Not reported
Violation Responsible Agency:	Not reported
Scheduled Compliance Date:	Not reported
Enforcement Identifier:	Not reported
Date of Enforcement Action:	Not reported
Enforcement Responsible Agency:	Not reported
Enforcement Docket Number:	Not reported
Enforcement Attorney:	Not reported
Corrective Action Component:	Not reported
Appeal Initiated Date:	Not reported
Appeal Resolution Date:	Not reported
Disposition Status Date:	Not reported
Disposition Status:	Not reported
Disposition Status Description:	Not reported
Consent/Final Order Sequence Number:	Not reported
Consent/Final Order Respondent Name:	Not reported
Consent/Final Order Lead Agency:	Not reported
Enforcement Type:	Not reported
Enforcement Responsible Person:	Not reported
Enforcement Responsible Sub-Organization:	Not reported
SEP Sequence Number:	Not reported
SEP Expenditure Amount:	Not reported
SEP Scheduled Completion Date:	Not reported
SEP Actual Date:	Not reported
SEP Defaulted Date:	Not reported
SEP Type:	Not reported
SEP Type Description:	Not reported
Proposed Amount:	Not reported
Final Monetary Amount:	Not reported
Paid Amount:	Not reported
Final Count:	Not reported
Final Amount:	Not reported

Found Violation:	No
Agency Which Determined Violation:	Not reported
Violation Short Description:	Not reported
Date Violation was Determined:	Not reported
Actual Return to Compliance Date:	Not reported
Return to Compliance Qualifier:	Not reported
Violation Responsible Agency:	Not reported
Scheduled Compliance Date:	Not reported
Enforcement Identifier:	Not reported
Date of Enforcement Action:	Not reported
Enforcement Responsible Agency:	Not reported
Enforcement Docket Number:	Not reported
Enforcement Attorney:	Not reported
Corrective Action Component:	Not reported
Appeal Initiated Date:	Not reported
Appeal Resolution Date:	Not reported
Disposition Status Date:	Not reported
Disposition Status:	Not reported
Disposition Status Description:	Not reported
Consent/Final Order Sequence Number:	Not reported
Consent/Final Order Respondent Name:	Not reported
Consent/Final Order Lead Agency:	Not reported

STIMPSON EDWIN B CO (Continued) **1000698541**

Enforcement Type: Not reported
Enforcement Responsible Person: Not reported
Enforcement Responsible Sub-Organization: Not reported
SEP Sequence Number: Not reported
SEP Expenditure Amount: Not reported
SEP Scheduled Completion Date: Not reported
SEP Actual Date: Not reported
SEP Defaulted Date: Not reported
SEP Type: Not reported
SEP Type Description: Not reported
Proposed Amount: Not reported
Final Monetary Amount: Not reported
Paid Amount: Not reported
Final Count: Not reported
Final Amount: Not reported

Found Violation: No
Agency Which Determined Violation: Not reported
Violation Short Description: Not reported
Date Violation was Determined: Not reported
Actual Return to Compliance Date: Not reported
Return to Compliance Qualifier: Not reported
Violation Responsible Agency: Not reported
Scheduled Compliance Date: Not reported
Enforcement Identifier: Not reported
Date of Enforcement Action: Not reported
Enforcement Responsible Agency: Not reported
Enforcement Docket Number: Not reported
Enforcement Attorney: Not reported
Corrective Action Component: Not reported
Appeal Initiated Date: Not reported
Appeal Resolution Date: Not reported
Disposition Status Date: Not reported
Disposition Status: Not reported
Disposition Status Description: Not reported
Consent/Final Order Sequence Number: Not reported
Consent/Final Order Respondent Name: Not reported
Consent/Final Order Lead Agency: Not reported
Enforcement Type: Not reported
Enforcement Responsible Person: Not reported
Enforcement Responsible Sub-Organization: Not reported
SEP Sequence Number: Not reported
SEP Expenditure Amount: Not reported
SEP Scheduled Completion Date: Not reported
SEP Actual Date: Not reported
SEP Defaulted Date: Not reported
SEP Type: Not reported
SEP Type Description: Not reported
Proposed Amount: Not reported
Final Monetary Amount: Not reported
Paid Amount: Not reported
Final Count: Not reported
Final Amount: Not reported

Found Violation: No
Agency Which Determined Violation: Not reported
Violation Short Description: Not reported

STIMPSON EDWIN B CO (Continued) **1000698541**

Date Violation was Determined:	Not reported
Actual Return to Compliance Date:	Not reported
Return to Compliance Qualifier:	Not reported
Violation Responsible Agency:	Not reported
Scheduled Compliance Date:	Not reported
Enforcement Identifier:	Not reported
Date of Enforcement Action:	Not reported
Enforcement Responsible Agency:	Not reported
Enforcement Docket Number:	Not reported
Enforcement Attorney:	Not reported
Corrective Action Component:	Not reported
Appeal Initiated Date:	Not reported
Appeal Resolution Date:	Not reported
Disposition Status Date:	Not reported
Disposition Status:	Not reported
Disposition Status Description:	Not reported
Consent/Final Order Sequence Number:	Not reported
Consent/Final Order Respondent Name:	Not reported
Consent/Final Order Lead Agency:	Not reported
Enforcement Type:	Not reported
Enforcement Responsible Person:	Not reported
Enforcement Responsible Sub-Organization:	Not reported
SEP Sequence Number:	Not reported
SEP Expenditure Amount:	Not reported
SEP Scheduled Completion Date:	Not reported
SEP Actual Date:	Not reported
SEP Defaulted Date:	Not reported
SEP Type:	Not reported
SEP Type Description:	Not reported
Proposed Amount:	Not reported
Final Monetary Amount:	Not reported
Paid Amount:	Not reported
Final Count:	Not reported
Final Amount:	Not reported

Found Violation:	No
Agency Which Determined Violation:	Not reported
Violation Short Description:	Not reported
Date Violation was Determined:	Not reported
Actual Return to Compliance Date:	Not reported
Return to Compliance Qualifier:	Not reported
Violation Responsible Agency:	Not reported
Scheduled Compliance Date:	Not reported
Enforcement Identifier:	Not reported
Date of Enforcement Action:	Not reported
Enforcement Responsible Agency:	Not reported
Enforcement Docket Number:	Not reported
Enforcement Attorney:	Not reported
Corrective Action Component:	Not reported
Appeal Initiated Date:	Not reported
Appeal Resolution Date:	Not reported
Disposition Status Date:	Not reported
Disposition Status:	Not reported
Disposition Status Description:	Not reported
Consent/Final Order Sequence Number:	Not reported
Consent/Final Order Respondent Name:	Not reported
Consent/Final Order Lead Agency:	Not reported

STIMPSON EDWIN B CO (Continued) **1000698541**

Enforcement Type: Not reported
Enforcement Responsible Person: Not reported
Enforcement Responsible Sub-Organization: Not reported
SEP Sequence Number: Not reported
SEP Expenditure Amount: Not reported
SEP Scheduled Completion Date: Not reported
SEP Actual Date: Not reported
SEP Defaulted Date: Not reported
SEP Type: Not reported
SEP Type Description: Not reported
Proposed Amount: Not reported
Final Monetary Amount: Not reported
Paid Amount: Not reported
Final Count: Not reported
Final Amount: Not reported

Found Violation: Yes
Agency Which Determined Violation: State
Violation Short Description: Generators - Pre-transport
Date Violation was Determined: 19940727
Actual Return to Compliance Date: 19940823
Return to Compliance Qualifier: Unverifiable
Violation Responsible Agency: State
Scheduled Compliance Date: Not reported
Enforcement Identifier: 125
Date of Enforcement Action: 19940727
Enforcement Responsible Agency: State
Enforcement Docket Number: Not reported
Enforcement Attorney: Not reported
Corrective Action Component: No
Appeal Initiated Date: Not reported
Appeal Resolution Date: Not reported
Disposition Status Date: Not reported
Disposition Status: Not reported
Disposition Status Description: Not reported
Consent/Final Order Sequence Number: Not reported
Consent/Final Order Respondent Name: Not reported
Consent/Final Order Lead Agency: Not reported
Enforcement Type: DEP WARNING LETTER
Enforcement Responsible Person: TBD
Enforcement Responsible Sub-Organization: SE
SEP Sequence Number: Not reported
SEP Expenditure Amount: Not reported
SEP Scheduled Completion Date: Not reported
SEP Actual Date: Not reported
SEP Defaulted Date: Not reported
SEP Type: Not reported
SEP Type Description: Not reported
Proposed Amount: Not reported
Final Monetary Amount: Not reported
Paid Amount: Not reported
Final Count: Not reported
Final Amount: Not reported

Found Violation: No
Agency Which Determined Violation: Not reported
Violation Short Description: Not reported

STIMPSON EDWIN B CO (Continued) **1000698541**

Date Violation was Determined:	Not reported
Actual Return to Compliance Date:	Not reported
Return to Compliance Qualifier:	Not reported
Violation Responsible Agency:	Not reported
Scheduled Compliance Date:	Not reported
Enforcement Identifier:	Not reported
Date of Enforcement Action:	Not reported
Enforcement Responsible Agency:	Not reported
Enforcement Docket Number:	Not reported
Enforcement Attorney:	Not reported
Corrective Action Component:	Not reported
Appeal Initiated Date:	Not reported
Appeal Resolution Date:	Not reported
Disposition Status Date:	Not reported
Disposition Status:	Not reported
Disposition Status Description:	Not reported
Consent/Final Order Sequence Number:	Not reported
Consent/Final Order Respondent Name:	Not reported
Consent/Final Order Lead Agency:	Not reported
Enforcement Type:	Not reported
Enforcement Responsible Person:	Not reported
Enforcement Responsible Sub-Organization:	Not reported
SEP Sequence Number:	Not reported
SEP Expenditure Amount:	Not reported
SEP Scheduled Completion Date:	Not reported
SEP Actual Date:	Not reported
SEP Defaulted Date:	Not reported
SEP Type:	Not reported
SEP Type Description:	Not reported
Proposed Amount:	Not reported
Final Monetary Amount:	Not reported
Paid Amount:	Not reported
Final Count:	Not reported
Final Amount:	Not reported

Found Violation:	No
Agency Which Determined Violation:	Not reported
Violation Short Description:	Not reported
Date Violation was Determined:	Not reported
Actual Return to Compliance Date:	Not reported
Return to Compliance Qualifier:	Not reported
Violation Responsible Agency:	Not reported
Scheduled Compliance Date:	Not reported
Enforcement Identifier:	Not reported
Date of Enforcement Action:	Not reported
Enforcement Responsible Agency:	Not reported
Enforcement Docket Number:	Not reported
Enforcement Attorney:	Not reported
Corrective Action Component:	Not reported
Appeal Initiated Date:	Not reported
Appeal Resolution Date:	Not reported
Disposition Status Date:	Not reported
Disposition Status:	Not reported
Disposition Status Description:	Not reported
Consent/Final Order Sequence Number:	Not reported
Consent/Final Order Respondent Name:	Not reported
Consent/Final Order Lead Agency:	Not reported

STIMPSON EDWIN B CO (Continued) **1000698541**

Enforcement Type: Not reported
Enforcement Responsible Person: Not reported
Enforcement Responsible Sub-Organization: Not reported
SEP Sequence Number: Not reported
SEP Expenditure Amount: Not reported
SEP Scheduled Completion Date: Not reported
SEP Actual Date: Not reported
SEP Defaulted Date: Not reported
SEP Type: Not reported
SEP Type Description: Not reported
Proposed Amount: Not reported
Final Monetary Amount: Not reported
Paid Amount: Not reported
Final Count: Not reported
Final Amount: Not reported

Found Violation: No
Agency Which Determined Violation: Not reported
Violation Short Description: Not reported
Date Violation was Determined: Not reported
Actual Return to Compliance Date: Not reported
Return to Compliance Qualifier: Not reported
Violation Responsible Agency: Not reported
Scheduled Compliance Date: Not reported
Enforcement Identifier: Not reported
Date of Enforcement Action: Not reported
Enforcement Responsible Agency: Not reported
Enforcement Docket Number: Not reported
Enforcement Attorney: Not reported
Corrective Action Component: Not reported
Appeal Initiated Date: Not reported
Appeal Resolution Date: Not reported
Disposition Status Date: Not reported
Disposition Status: Not reported
Disposition Status Description: Not reported
Consent/Final Order Sequence Number: Not reported
Consent/Final Order Respondent Name: Not reported
Consent/Final Order Lead Agency: Not reported
Enforcement Type: Not reported
Enforcement Responsible Person: Not reported
Enforcement Responsible Sub-Organization: Not reported
SEP Sequence Number: Not reported
SEP Expenditure Amount: Not reported
SEP Scheduled Completion Date: Not reported
SEP Actual Date: Not reported
SEP Defaulted Date: Not reported
SEP Type: Not reported
SEP Type Description: Not reported
Proposed Amount: Not reported
Final Monetary Amount: Not reported
Paid Amount: Not reported
Final Count: Not reported
Final Amount: Not reported

Found Violation: Yes
Agency Which Determined Violation: EPA
Violation Short Description: TSD IS-Ground-Water Monitoring

STIMPSON EDWIN B CO (Continued) **1000698541**

Date Violation was Determined:	19870317
Actual Return to Compliance Date:	19881219
Return to Compliance Qualifier:	Observed
Violation Responsible Agency:	EPA
Scheduled Compliance Date:	Not reported
Enforcement Identifier:	APT
Date of Enforcement Action:	19881202
Enforcement Responsible Agency:	EPA
Enforcement Docket Number:	Not reported
Enforcement Attorney:	Not reported
Corrective Action Component:	No
Appeal Initiated Date:	Not reported
Appeal Resolution Date:	Not reported
Disposition Status Date:	Not reported
Disposition Status:	Not reported
Disposition Status Description:	Not reported
Consent/Final Order Sequence Number:	Not reported
Consent/Final Order Respondent Name:	Not reported
Consent/Final Order Lead Agency:	Not reported
Enforcement Type:	FINAL 3008(A) COMPLIANCE ORDER
Enforcement Responsible Person:	Not reported
Enforcement Responsible Sub-Organization:	Not reported
SEP Sequence Number:	Not reported
SEP Expenditure Amount:	Not reported
SEP Scheduled Completion Date:	Not reported
SEP Actual Date:	Not reported
SEP Defaulted Date:	Not reported
SEP Type:	Not reported
SEP Type Description:	Not reported
Proposed Amount:	Not reported
Final Monetary Amount:	30000
Paid Amount:	30000
Final Count:	1
Final Amount:	30000

Found Violation:	No
Agency Which Determined Violation:	Not reported
Violation Short Description:	Not reported
Date Violation was Determined:	Not reported
Actual Return to Compliance Date:	Not reported
Return to Compliance Qualifier:	Not reported
Violation Responsible Agency:	Not reported
Scheduled Compliance Date:	Not reported
Enforcement Identifier:	Not reported
Date of Enforcement Action:	Not reported
Enforcement Responsible Agency:	Not reported
Enforcement Docket Number:	Not reported
Enforcement Attorney:	Not reported
Corrective Action Component:	Not reported
Appeal Initiated Date:	Not reported
Appeal Resolution Date:	Not reported
Disposition Status Date:	Not reported
Disposition Status:	Not reported
Disposition Status Description:	Not reported
Consent/Final Order Sequence Number:	Not reported
Consent/Final Order Respondent Name:	Not reported
Consent/Final Order Lead Agency:	Not reported

STIMPSON EDWIN B CO (Continued) **1000698541**

Enforcement Type:	Not reported
Enforcement Responsible Person:	Not reported
Enforcement Responsible Sub-Organization:	Not reported
SEP Sequence Number:	Not reported
SEP Expenditure Amount:	Not reported
SEP Scheduled Completion Date:	Not reported
SEP Actual Date:	Not reported
SEP Defaulted Date:	Not reported
SEP Type:	Not reported
SEP Type Description:	Not reported
Proposed Amount:	Not reported
Final Monetary Amount:	Not reported
Paid Amount:	Not reported
Final Count:	Not reported
Final Amount:	Not reported

Found Violation:	No
Agency Which Determined Violation:	Not reported
Violation Short Description:	Not reported
Date Violation was Determined:	Not reported
Actual Return to Compliance Date:	Not reported
Return to Compliance Qualifier:	Not reported
Violation Responsible Agency:	Not reported
Scheduled Compliance Date:	Not reported
Enforcement Identifier:	Not reported
Date of Enforcement Action:	Not reported
Enforcement Responsible Agency:	Not reported
Enforcement Docket Number:	Not reported
Enforcement Attorney:	Not reported
Corrective Action Component:	Not reported
Appeal Initiated Date:	Not reported
Appeal Resolution Date:	Not reported
Disposition Status Date:	Not reported
Disposition Status:	Not reported
Disposition Status Description:	Not reported
Consent/Final Order Sequence Number:	Not reported
Consent/Final Order Respondent Name:	Not reported
Consent/Final Order Lead Agency:	Not reported
Enforcement Type:	Not reported
Enforcement Responsible Person:	Not reported
Enforcement Responsible Sub-Organization:	Not reported
SEP Sequence Number:	Not reported
SEP Expenditure Amount:	Not reported
SEP Scheduled Completion Date:	Not reported
SEP Actual Date:	Not reported
SEP Defaulted Date:	Not reported
SEP Type:	Not reported
SEP Type Description:	Not reported
Proposed Amount:	Not reported
Final Monetary Amount:	Not reported
Paid Amount:	Not reported
Final Count:	Not reported
Final Amount:	Not reported

Found Violation:	Yes
Agency Which Determined Violation:	State
Violation Short Description:	LDR - General

STIMPSON EDWIN B CO (Continued) **1000698541**

Date Violation was Determined:	19940727
Actual Return to Compliance Date:	19940823
Return to Compliance Qualifier:	Unverifiable
Violation Responsible Agency:	State
Scheduled Compliance Date:	Not reported
Enforcement Identifier:	125
Date of Enforcement Action:	19940727
Enforcement Responsible Agency:	State
Enforcement Docket Number:	Not reported
Enforcement Attorney:	Not reported
Corrective Action Component:	No
Appeal Initiated Date:	Not reported
Appeal Resolution Date:	Not reported
Disposition Status Date:	Not reported
Disposition Status:	Not reported
Disposition Status Description:	Not reported
Consent/Final Order Sequence Number:	Not reported
Consent/Final Order Respondent Name:	Not reported
Consent/Final Order Lead Agency:	Not reported
Enforcement Type:	DEP WARNING LETTER
Enforcement Responsible Person:	TBD
Enforcement Responsible Sub-Organization:	SE
SEP Sequence Number:	Not reported
SEP Expenditure Amount:	Not reported
SEP Scheduled Completion Date:	Not reported
SEP Actual Date:	Not reported
SEP Defaulted Date:	Not reported
SEP Type:	Not reported
SEP Type Description:	Not reported
Proposed Amount:	Not reported
Final Monetary Amount:	Not reported
Paid Amount:	Not reported
Final Count:	Not reported
Final Amount:	Not reported

Found Violation:	No
Agency Which Determined Violation:	Not reported
Violation Short Description:	Not reported
Date Violation was Determined:	Not reported
Actual Return to Compliance Date:	Not reported
Return to Compliance Qualifier:	Not reported
Violation Responsible Agency:	Not reported
Scheduled Compliance Date:	Not reported
Enforcement Identifier:	Not reported
Date of Enforcement Action:	Not reported
Enforcement Responsible Agency:	Not reported
Enforcement Docket Number:	Not reported
Enforcement Attorney:	Not reported
Corrective Action Component:	Not reported
Appeal Initiated Date:	Not reported
Appeal Resolution Date:	Not reported
Disposition Status Date:	Not reported
Disposition Status:	Not reported
Disposition Status Description:	Not reported
Consent/Final Order Sequence Number:	Not reported
Consent/Final Order Respondent Name:	Not reported
Consent/Final Order Lead Agency:	Not reported

STIMPSON EDWIN B CO (Continued) **1000698541**

Enforcement Type:	Not reported
Enforcement Responsible Person:	Not reported
Enforcement Responsible Sub-Organization:	Not reported
SEP Sequence Number:	Not reported
SEP Expenditure Amount:	Not reported
SEP Scheduled Completion Date:	Not reported
SEP Actual Date:	Not reported
SEP Defaulted Date:	Not reported
SEP Type:	Not reported
SEP Type Description:	Not reported
Proposed Amount:	Not reported
Final Monetary Amount:	Not reported
Paid Amount:	Not reported
Final Count:	Not reported
Final Amount:	Not reported

Found Violation:	No
Agency Which Determined Violation:	Not reported
Violation Short Description:	Not reported
Date Violation was Determined:	Not reported
Actual Return to Compliance Date:	Not reported
Return to Compliance Qualifier:	Not reported
Violation Responsible Agency:	Not reported
Scheduled Compliance Date:	Not reported
Enforcement Identifier:	Not reported
Date of Enforcement Action:	Not reported
Enforcement Responsible Agency:	Not reported
Enforcement Docket Number:	Not reported
Enforcement Attorney:	Not reported
Corrective Action Component:	Not reported
Appeal Initiated Date:	Not reported
Appeal Resolution Date:	Not reported
Disposition Status Date:	Not reported
Disposition Status:	Not reported
Disposition Status Description:	Not reported
Consent/Final Order Sequence Number:	Not reported
Consent/Final Order Respondent Name:	Not reported
Consent/Final Order Lead Agency:	Not reported
Enforcement Type:	Not reported
Enforcement Responsible Person:	Not reported
Enforcement Responsible Sub-Organization:	Not reported
SEP Sequence Number:	Not reported
SEP Expenditure Amount:	Not reported
SEP Scheduled Completion Date:	Not reported
SEP Actual Date:	Not reported
SEP Defaulted Date:	Not reported
SEP Type:	Not reported
SEP Type Description:	Not reported
Proposed Amount:	Not reported
Final Monetary Amount:	Not reported
Paid Amount:	Not reported
Final Count:	Not reported
Final Amount:	Not reported

Found Violation:	Yes
Agency Which Determined Violation:	State
Violation Short Description:	Generators - Pre-transport

STIMPSON EDWIN B CO (Continued) **1000698541**

Date Violation was Determined:	19940727
Actual Return to Compliance Date:	19940823
Return to Compliance Qualifier:	Unverifiable
Violation Responsible Agency:	State
Scheduled Compliance Date:	Not reported
Enforcement Identifier:	125
Date of Enforcement Action:	19940727
Enforcement Responsible Agency:	State
Enforcement Docket Number:	Not reported
Enforcement Attorney:	Not reported
Corrective Action Component:	No
Appeal Initiated Date:	Not reported
Appeal Resolution Date:	Not reported
Disposition Status Date:	Not reported
Disposition Status:	Not reported
Disposition Status Description:	Not reported
Consent/Final Order Sequence Number:	Not reported
Consent/Final Order Respondent Name:	Not reported
Consent/Final Order Lead Agency:	Not reported
Enforcement Type:	DEP WARNING LETTER
Enforcement Responsible Person:	TBD
Enforcement Responsible Sub-Organization:	SE
SEP Sequence Number:	Not reported
SEP Expenditure Amount:	Not reported
SEP Scheduled Completion Date:	Not reported
SEP Actual Date:	Not reported
SEP Defaulted Date:	Not reported
SEP Type:	Not reported
SEP Type Description:	Not reported
Proposed Amount:	Not reported
Final Monetary Amount:	Not reported
Paid Amount:	Not reported
Final Count:	Not reported
Final Amount:	Not reported

Found Violation:	No
Agency Which Determined Violation:	Not reported
Violation Short Description:	Not reported
Date Violation was Determined:	Not reported
Actual Return to Compliance Date:	Not reported
Return to Compliance Qualifier:	Not reported
Violation Responsible Agency:	Not reported
Scheduled Compliance Date:	Not reported
Enforcement Identifier:	Not reported
Date of Enforcement Action:	Not reported
Enforcement Responsible Agency:	Not reported
Enforcement Docket Number:	Not reported
Enforcement Attorney:	Not reported
Corrective Action Component:	Not reported
Appeal Initiated Date:	Not reported
Appeal Resolution Date:	Not reported
Disposition Status Date:	Not reported
Disposition Status:	Not reported
Disposition Status Description:	Not reported
Consent/Final Order Sequence Number:	Not reported
Consent/Final Order Respondent Name:	Not reported
Consent/Final Order Lead Agency:	Not reported

STIMPSON EDWIN B CO (Continued) **1000698541**

Enforcement Type: Not reported
Enforcement Responsible Person: Not reported
Enforcement Responsible Sub-Organization: Not reported
SEP Sequence Number: Not reported
SEP Expenditure Amount: Not reported
SEP Scheduled Completion Date: Not reported
SEP Actual Date: Not reported
SEP Defaulted Date: Not reported
SEP Type: Not reported
SEP Type Description: Not reported
Proposed Amount: Not reported
Final Monetary Amount: Not reported
Paid Amount: Not reported
Final Count: Not reported
Final Amount: Not reported

Found Violation: No
Agency Which Determined Violation: Not reported
Violation Short Description: Not reported
Date Violation was Determined: Not reported
Actual Return to Compliance Date: Not reported
Return to Compliance Qualifier: Not reported
Violation Responsible Agency: Not reported
Scheduled Compliance Date: Not reported
Enforcement Identifier: Not reported
Date of Enforcement Action: Not reported
Enforcement Responsible Agency: Not reported
Enforcement Docket Number: Not reported
Enforcement Attorney: Not reported
Corrective Action Component: Not reported
Appeal Initiated Date: Not reported
Appeal Resolution Date: Not reported
Disposition Status Date: Not reported
Disposition Status: Not reported
Disposition Status Description: Not reported
Consent/Final Order Sequence Number: Not reported
Consent/Final Order Respondent Name: Not reported
Consent/Final Order Lead Agency: Not reported
Enforcement Type: Not reported
Enforcement Responsible Person: Not reported
Enforcement Responsible Sub-Organization: Not reported
SEP Sequence Number: Not reported
SEP Expenditure Amount: Not reported
SEP Scheduled Completion Date: Not reported
SEP Actual Date: Not reported
SEP Defaulted Date: Not reported
SEP Type: Not reported
SEP Type Description: Not reported
Proposed Amount: Not reported
Final Monetary Amount: Not reported
Paid Amount: Not reported
Final Count: Not reported
Final Amount: Not reported

Found Violation: No
Agency Which Determined Violation: Not reported
Violation Short Description: Not reported

STIMPSON EDWIN B CO (Continued) **1000698541**

Date Violation was Determined:	Not reported
Actual Return to Compliance Date:	Not reported
Return to Compliance Qualifier:	Not reported
Violation Responsible Agency:	Not reported
Scheduled Compliance Date:	Not reported
Enforcement Identifier:	Not reported
Date of Enforcement Action:	Not reported
Enforcement Responsible Agency:	Not reported
Enforcement Docket Number:	Not reported
Enforcement Attorney:	Not reported
Corrective Action Component:	Not reported
Appeal Initiated Date:	Not reported
Appeal Resolution Date:	Not reported
Disposition Status Date:	Not reported
Disposition Status:	Not reported
Disposition Status Description:	Not reported
Consent/Final Order Sequence Number:	Not reported
Consent/Final Order Respondent Name:	Not reported
Consent/Final Order Lead Agency:	Not reported
Enforcement Type:	Not reported
Enforcement Responsible Person:	Not reported
Enforcement Responsible Sub-Organization:	Not reported
SEP Sequence Number:	Not reported
SEP Expenditure Amount:	Not reported
SEP Scheduled Completion Date:	Not reported
SEP Actual Date:	Not reported
SEP Defaulted Date:	Not reported
SEP Type:	Not reported
SEP Type Description:	Not reported
Proposed Amount:	Not reported
Final Monetary Amount:	Not reported
Paid Amount:	Not reported
Final Count:	Not reported
Final Amount:	Not reported

Found Violation:	No
Agency Which Determined Violation:	Not reported
Violation Short Description:	Not reported
Date Violation was Determined:	Not reported
Actual Return to Compliance Date:	Not reported
Return to Compliance Qualifier:	Not reported
Violation Responsible Agency:	Not reported
Scheduled Compliance Date:	Not reported
Enforcement Identifier:	Not reported
Date of Enforcement Action:	Not reported
Enforcement Responsible Agency:	Not reported
Enforcement Docket Number:	Not reported
Enforcement Attorney:	Not reported
Corrective Action Component:	Not reported
Appeal Initiated Date:	Not reported
Appeal Resolution Date:	Not reported
Disposition Status Date:	Not reported
Disposition Status:	Not reported
Disposition Status Description:	Not reported
Consent/Final Order Sequence Number:	Not reported
Consent/Final Order Respondent Name:	Not reported
Consent/Final Order Lead Agency:	Not reported

STIMPSON EDWIN B CO (Continued) **1000698541**

Enforcement Type: Not reported
Enforcement Responsible Person: Not reported
Enforcement Responsible Sub-Organization: Not reported
SEP Sequence Number: Not reported
SEP Expenditure Amount: Not reported
SEP Scheduled Completion Date: Not reported
SEP Actual Date: Not reported
SEP Defaulted Date: Not reported
SEP Type: Not reported
SEP Type Description: Not reported
Proposed Amount: Not reported
Final Monetary Amount: Not reported
Paid Amount: Not reported
Final Count: Not reported
Final Amount: Not reported

Found Violation: No
Agency Which Determined Violation: Not reported
Violation Short Description: Not reported
Date Violation was Determined: Not reported
Actual Return to Compliance Date: Not reported
Return to Compliance Qualifier: Not reported
Violation Responsible Agency: Not reported
Scheduled Compliance Date: Not reported
Enforcement Identifier: Not reported
Date of Enforcement Action: Not reported
Enforcement Responsible Agency: Not reported
Enforcement Docket Number: Not reported
Enforcement Attorney: Not reported
Corrective Action Component: Not reported
Appeal Initiated Date: Not reported
Appeal Resolution Date: Not reported
Disposition Status Date: Not reported
Disposition Status: Not reported
Disposition Status Description: Not reported
Consent/Final Order Sequence Number: Not reported
Consent/Final Order Respondent Name: Not reported
Consent/Final Order Lead Agency: Not reported
Enforcement Type: Not reported
Enforcement Responsible Person: Not reported
Enforcement Responsible Sub-Organization: Not reported
SEP Sequence Number: Not reported
SEP Expenditure Amount: Not reported
SEP Scheduled Completion Date: Not reported
SEP Actual Date: Not reported
SEP Defaulted Date: Not reported
SEP Type: Not reported
SEP Type Description: Not reported
Proposed Amount: Not reported
Final Monetary Amount: Not reported
Paid Amount: Not reported
Final Count: Not reported
Final Amount: Not reported

Found Violation: Yes
Agency Which Determined Violation: EPA
Violation Short Description: TSD IS-Ground-Water Monitoring

STIMPSON EDWIN B CO (Continued) **1000698541**

Date Violation was Determined:	19870317
Actual Return to Compliance Date:	19881219
Return to Compliance Qualifier:	Observed
Violation Responsible Agency:	EPA
Scheduled Compliance Date:	Not reported
Enforcement Identifier:	APT
Date of Enforcement Action:	19871222
Enforcement Responsible Agency:	EPA
Enforcement Docket Number:	Not reported
Enforcement Attorney:	Not reported
Corrective Action Component:	No
Appeal Initiated Date:	Not reported
Appeal Resolution Date:	Not reported
Disposition Status Date:	Not reported
Disposition Status:	Not reported
Disposition Status Description:	Not reported
Consent/Final Order Sequence Number:	Not reported
Consent/Final Order Respondent Name:	Not reported
Consent/Final Order Lead Agency:	Not reported
Enforcement Type:	INITIAL 3008(A) COMPLIANCE
Enforcement Responsible Person:	R4JSG
Enforcement Responsible Sub-Organization:	Not reported
SEP Sequence Number:	Not reported
SEP Expenditure Amount:	Not reported
SEP Scheduled Completion Date:	Not reported
SEP Actual Date:	Not reported
SEP Defaulted Date:	Not reported
SEP Type:	Not reported
SEP Type Description:	Not reported
Proposed Amount:	46000
Final Monetary Amount:	0
Paid Amount:	33000
Final Count:	1
Final Amount:	0

Found Violation:	No
Agency Which Determined Violation:	Not reported
Violation Short Description:	Not reported
Date Violation was Determined:	Not reported
Actual Return to Compliance Date:	Not reported
Return to Compliance Qualifier:	Not reported
Violation Responsible Agency:	Not reported
Scheduled Compliance Date:	Not reported
Enforcement Identifier:	Not reported
Date of Enforcement Action:	Not reported
Enforcement Responsible Agency:	Not reported
Enforcement Docket Number:	Not reported
Enforcement Attorney:	Not reported
Corrective Action Component:	Not reported
Appeal Initiated Date:	Not reported
Appeal Resolution Date:	Not reported
Disposition Status Date:	Not reported
Disposition Status:	Not reported
Disposition Status Description:	Not reported
Consent/Final Order Sequence Number:	Not reported
Consent/Final Order Respondent Name:	Not reported
Consent/Final Order Lead Agency:	Not reported

STIMPSON EDWIN B CO (Continued) **1000698541**

Enforcement Type: Not reported
Enforcement Responsible Person: Not reported
Enforcement Responsible Sub-Organization: Not reported
SEP Sequence Number: Not reported
SEP Expenditure Amount: Not reported
SEP Scheduled Completion Date: Not reported
SEP Actual Date: Not reported
SEP Defaulted Date: Not reported
SEP Type: Not reported
SEP Type Description: Not reported
Proposed Amount: Not reported
Final Monetary Amount: Not reported
Paid Amount: Not reported
Final Count: Not reported
Final Amount: Not reported

Found Violation: No
Agency Which Determined Violation: Not reported
Violation Short Description: Not reported
Date Violation was Determined: Not reported
Actual Return to Compliance Date: Not reported
Return to Compliance Qualifier: Not reported
Violation Responsible Agency: Not reported
Scheduled Compliance Date: Not reported
Enforcement Identifier: Not reported
Date of Enforcement Action: Not reported
Enforcement Responsible Agency: Not reported
Enforcement Docket Number: Not reported
Enforcement Attorney: Not reported
Corrective Action Component: Not reported
Appeal Initiated Date: Not reported
Appeal Resolution Date: Not reported
Disposition Status Date: Not reported
Disposition Status: Not reported
Disposition Status Description: Not reported
Consent/Final Order Sequence Number: Not reported
Consent/Final Order Respondent Name: Not reported
Consent/Final Order Lead Agency: Not reported
Enforcement Type: Not reported
Enforcement Responsible Person: Not reported
Enforcement Responsible Sub-Organization: Not reported
SEP Sequence Number: Not reported
SEP Expenditure Amount: Not reported
SEP Scheduled Completion Date: Not reported
SEP Actual Date: Not reported
SEP Defaulted Date: Not reported
SEP Type: Not reported
SEP Type Description: Not reported
Proposed Amount: Not reported
Final Monetary Amount: Not reported
Paid Amount: Not reported
Final Count: Not reported
Final Amount: Not reported

Found Violation: No
Agency Which Determined Violation: Not reported
Violation Short Description: Not reported

STIMPSON EDWIN B CO (Continued) **1000698541**

Date Violation was Determined: Not reported
Actual Return to Compliance Date: Not reported
Return to Compliance Qualifier: Not reported
Violation Responsible Agency: Not reported
Scheduled Compliance Date: Not reported
Enforcement Identifier: Not reported
Date of Enforcement Action: Not reported
Enforcement Responsible Agency: Not reported
Enforcement Docket Number: Not reported
Enforcement Attorney: Not reported
Corrective Action Component: Not reported
Appeal Initiated Date: Not reported
Appeal Resolution Date: Not reported
Disposition Status Date: Not reported
Disposition Status: Not reported
Disposition Status Description: Not reported
Consent/Final Order Sequence Number: Not reported
Consent/Final Order Respondent Name: Not reported
Consent/Final Order Lead Agency: Not reported
Enforcement Type: Not reported
Enforcement Responsible Person: Not reported
Enforcement Responsible Sub-Organization: Not reported
SEP Sequence Number: Not reported
SEP Expenditure Amount: Not reported
SEP Scheduled Completion Date: Not reported
SEP Actual Date: Not reported
SEP Defaulted Date: Not reported
SEP Type: Not reported
SEP Type Description: Not reported
Proposed Amount: Not reported
Final Monetary Amount: Not reported
Paid Amount: Not reported
Final Count: Not reported
Final Amount: Not reported

Found Violation: No
Agency Which Determined Violation: Not reported
Violation Short Description: Not reported
Date Violation was Determined: Not reported
Actual Return to Compliance Date: Not reported
Return to Compliance Qualifier: Not reported
Violation Responsible Agency: Not reported
Scheduled Compliance Date: Not reported
Enforcement Identifier: Not reported
Date of Enforcement Action: Not reported
Enforcement Responsible Agency: Not reported
Enforcement Docket Number: Not reported
Enforcement Attorney: Not reported
Corrective Action Component: Not reported
Appeal Initiated Date: Not reported
Appeal Resolution Date: Not reported
Disposition Status Date: Not reported
Disposition Status: Not reported
Disposition Status Description: Not reported
Consent/Final Order Sequence Number: Not reported
Consent/Final Order Respondent Name: Not reported
Consent/Final Order Lead Agency: Not reported

STIMPSON EDWIN B CO (Continued) **1000698541**

Enforcement Type: Not reported
Enforcement Responsible Person: Not reported
Enforcement Responsible Sub-Organization: Not reported
SEP Sequence Number: Not reported
SEP Expenditure Amount: Not reported
SEP Scheduled Completion Date: Not reported
SEP Actual Date: Not reported
SEP Defaulted Date: Not reported
SEP Type: Not reported
SEP Type Description: Not reported
Proposed Amount: Not reported
Final Monetary Amount: Not reported
Paid Amount: Not reported
Final Count: Not reported
Final Amount: Not reported

Found Violation: No
Agency Which Determined Violation: Not reported
Violation Short Description: Not reported
Date Violation was Determined: Not reported
Actual Return to Compliance Date: Not reported
Return to Compliance Qualifier: Not reported
Violation Responsible Agency: Not reported
Scheduled Compliance Date: Not reported
Enforcement Identifier: Not reported
Date of Enforcement Action: Not reported
Enforcement Responsible Agency: Not reported
Enforcement Docket Number: Not reported
Enforcement Attorney: Not reported
Corrective Action Component: Not reported
Appeal Initiated Date: Not reported
Appeal Resolution Date: Not reported
Disposition Status Date: Not reported
Disposition Status: Not reported
Disposition Status Description: Not reported
Consent/Final Order Sequence Number: Not reported
Consent/Final Order Respondent Name: Not reported
Consent/Final Order Lead Agency: Not reported
Enforcement Type: Not reported
Enforcement Responsible Person: Not reported
Enforcement Responsible Sub-Organization: Not reported
SEP Sequence Number: Not reported
SEP Expenditure Amount: Not reported
SEP Scheduled Completion Date: Not reported
SEP Actual Date: Not reported
SEP Defaulted Date: Not reported
SEP Type: Not reported
SEP Type Description: Not reported
Proposed Amount: Not reported
Final Monetary Amount: Not reported
Paid Amount: Not reported
Final Count: Not reported
Final Amount: Not reported

Found Violation: No
Agency Which Determined Violation: Not reported
Violation Short Description: Not reported

STIMPSON EDWIN B CO (Continued) **1000698541**

Date Violation was Determined: Not reported
Actual Return to Compliance Date: Not reported
Return to Compliance Qualifier: Not reported
Violation Responsible Agency: Not reported
Scheduled Compliance Date: Not reported
Enforcement Identifier: Not reported
Date of Enforcement Action: Not reported
Enforcement Responsible Agency: Not reported
Enforcement Docket Number: Not reported
Enforcement Attorney: Not reported
Corrective Action Component: Not reported
Appeal Initiated Date: Not reported
Appeal Resolution Date: Not reported
Disposition Status Date: Not reported
Disposition Status: Not reported
Disposition Status Description: Not reported
Consent/Final Order Sequence Number: Not reported
Consent/Final Order Respondent Name: Not reported
Consent/Final Order Lead Agency: Not reported
Enforcement Type: Not reported
Enforcement Responsible Person: Not reported
Enforcement Responsible Sub-Organization: Not reported
SEP Sequence Number: Not reported
SEP Expenditure Amount: Not reported
SEP Scheduled Completion Date: Not reported
SEP Actual Date: Not reported
SEP Defaulted Date: Not reported
SEP Type: Not reported
SEP Type Description: Not reported
Proposed Amount: Not reported
Final Monetary Amount: Not reported
Paid Amount: Not reported
Final Count: Not reported
Final Amount: Not reported

Found Violation: No
Agency Which Determined Violation: Not reported
Violation Short Description: Not reported
Date Violation was Determined: Not reported
Actual Return to Compliance Date: Not reported
Return to Compliance Qualifier: Not reported
Violation Responsible Agency: Not reported
Scheduled Compliance Date: Not reported
Enforcement Identifier: Not reported
Date of Enforcement Action: Not reported
Enforcement Responsible Agency: Not reported
Enforcement Docket Number: Not reported
Enforcement Attorney: Not reported
Corrective Action Component: Not reported
Appeal Initiated Date: Not reported
Appeal Resolution Date: Not reported
Disposition Status Date: Not reported
Disposition Status: Not reported
Disposition Status Description: Not reported
Consent/Final Order Sequence Number: Not reported
Consent/Final Order Respondent Name: Not reported
Consent/Final Order Lead Agency: Not reported

STIMPSON EDWIN B CO (Continued) **1000698541**

Enforcement Type: Not reported
Enforcement Responsible Person: Not reported
Enforcement Responsible Sub-Organization: Not reported
SEP Sequence Number: Not reported
SEP Expenditure Amount: Not reported
SEP Scheduled Completion Date: Not reported
SEP Actual Date: Not reported
SEP Defaulted Date: Not reported
SEP Type: Not reported
SEP Type Description: Not reported
Proposed Amount: Not reported
Final Monetary Amount: Not reported
Paid Amount: Not reported
Final Count: Not reported
Final Amount: Not reported

Found Violation: No
Agency Which Determined Violation: Not reported
Violation Short Description: Not reported
Date Violation was Determined: Not reported
Actual Return to Compliance Date: Not reported
Return to Compliance Qualifier: Not reported
Violation Responsible Agency: Not reported
Scheduled Compliance Date: Not reported
Enforcement Identifier: Not reported
Date of Enforcement Action: Not reported
Enforcement Responsible Agency: Not reported
Enforcement Docket Number: Not reported
Enforcement Attorney: Not reported
Corrective Action Component: Not reported
Appeal Initiated Date: Not reported
Appeal Resolution Date: Not reported
Disposition Status Date: Not reported
Disposition Status: Not reported
Disposition Status Description: Not reported
Consent/Final Order Sequence Number: Not reported
Consent/Final Order Respondent Name: Not reported
Consent/Final Order Lead Agency: Not reported
Enforcement Type: Not reported
Enforcement Responsible Person: Not reported
Enforcement Responsible Sub-Organization: Not reported
SEP Sequence Number: Not reported
SEP Expenditure Amount: Not reported
SEP Scheduled Completion Date: Not reported
SEP Actual Date: Not reported
SEP Defaulted Date: Not reported
SEP Type: Not reported
SEP Type Description: Not reported
Proposed Amount: Not reported
Final Monetary Amount: Not reported
Paid Amount: Not reported
Final Count: Not reported
Final Amount: Not reported

Found Violation: No
Agency Which Determined Violation: Not reported
Violation Short Description: Not reported

STIMPSON EDWIN B CO (Continued) **1000698541**

Date Violation was Determined:	Not reported
Actual Return to Compliance Date:	Not reported
Return to Compliance Qualifier:	Not reported
Violation Responsible Agency:	Not reported
Scheduled Compliance Date:	Not reported
Enforcement Identifier:	Not reported
Date of Enforcement Action:	Not reported
Enforcement Responsible Agency:	Not reported
Enforcement Docket Number:	Not reported
Enforcement Attorney:	Not reported
Corrective Action Component:	Not reported
Appeal Initiated Date:	Not reported
Appeal Resolution Date:	Not reported
Disposition Status Date:	Not reported
Disposition Status:	Not reported
Disposition Status Description:	Not reported
Consent/Final Order Sequence Number:	Not reported
Consent/Final Order Respondent Name:	Not reported
Consent/Final Order Lead Agency:	Not reported
Enforcement Type:	Not reported
Enforcement Responsible Person:	Not reported
Enforcement Responsible Sub-Organization:	Not reported
SEP Sequence Number:	Not reported
SEP Expenditure Amount:	Not reported
SEP Scheduled Completion Date:	Not reported
SEP Actual Date:	Not reported
SEP Defaulted Date:	Not reported
SEP Type:	Not reported
SEP Type Description:	Not reported
Proposed Amount:	Not reported
Final Monetary Amount:	Not reported
Paid Amount:	Not reported
Final Count:	Not reported
Final Amount:	Not reported

Found Violation:	Yes
Agency Which Determined Violation:	EPA
Violation Short Description:	TSD - Financial Requirements
Date Violation was Determined:	19850930
Actual Return to Compliance Date:	19850930
Return to Compliance Qualifier:	Observed
Violation Responsible Agency:	State
Scheduled Compliance Date:	Not reported
Enforcement Identifier:	Not reported
Date of Enforcement Action:	Not reported
Enforcement Responsible Agency:	Not reported
Enforcement Docket Number:	Not reported
Enforcement Attorney:	Not reported
Corrective Action Component:	Not reported
Appeal Initiated Date:	Not reported
Appeal Resolution Date:	Not reported
Disposition Status Date:	Not reported
Disposition Status:	Not reported
Disposition Status Description:	Not reported
Consent/Final Order Sequence Number:	Not reported
Consent/Final Order Respondent Name:	Not reported
Consent/Final Order Lead Agency:	Not reported

STIMPSON EDWIN B CO (Continued) **1000698541**

Enforcement Type:	Not reported
Enforcement Responsible Person:	Not reported
Enforcement Responsible Sub-Organization:	Not reported
SEP Sequence Number:	Not reported
SEP Expenditure Amount:	Not reported
SEP Scheduled Completion Date:	Not reported
SEP Actual Date:	Not reported
SEP Defaulted Date:	Not reported
SEP Type:	Not reported
SEP Type Description:	Not reported
Proposed Amount:	Not reported
Final Monetary Amount:	Not reported
Paid Amount:	Not reported
Final Count:	Not reported
Final Amount:	Not reported

Found Violation:	No
Agency Which Determined Violation:	Not reported
Violation Short Description:	Not reported
Date Violation was Determined:	Not reported
Actual Return to Compliance Date:	Not reported
Return to Compliance Qualifier:	Not reported
Violation Responsible Agency:	Not reported
Scheduled Compliance Date:	Not reported
Enforcement Identifier:	Not reported
Date of Enforcement Action:	Not reported
Enforcement Responsible Agency:	Not reported
Enforcement Docket Number:	Not reported
Enforcement Attorney:	Not reported
Corrective Action Component:	Not reported
Appeal Initiated Date:	Not reported
Appeal Resolution Date:	Not reported
Disposition Status Date:	Not reported
Disposition Status:	Not reported
Disposition Status Description:	Not reported
Consent/Final Order Sequence Number:	Not reported
Consent/Final Order Respondent Name:	Not reported
Consent/Final Order Lead Agency:	Not reported
Enforcement Type:	Not reported
Enforcement Responsible Person:	Not reported
Enforcement Responsible Sub-Organization:	Not reported
SEP Sequence Number:	Not reported
SEP Expenditure Amount:	Not reported
SEP Scheduled Completion Date:	Not reported
SEP Actual Date:	Not reported
SEP Defaulted Date:	Not reported
SEP Type:	Not reported
SEP Type Description:	Not reported
Proposed Amount:	Not reported
Final Monetary Amount:	Not reported
Paid Amount:	Not reported
Final Count:	Not reported
Final Amount:	Not reported

Found Violation:	No
Agency Which Determined Violation:	Not reported
Violation Short Description:	Not reported

STIMPSON EDWIN B CO (Continued) **1000698541**

Date Violation was Determined:	Not reported
Actual Return to Compliance Date:	Not reported
Return to Compliance Qualifier:	Not reported
Violation Responsible Agency:	Not reported
Scheduled Compliance Date:	Not reported
Enforcement Identifier:	Not reported
Date of Enforcement Action:	Not reported
Enforcement Responsible Agency:	Not reported
Enforcement Docket Number:	Not reported
Enforcement Attorney:	Not reported
Corrective Action Component:	Not reported
Appeal Initiated Date:	Not reported
Appeal Resolution Date:	Not reported
Disposition Status Date:	Not reported
Disposition Status:	Not reported
Disposition Status Description:	Not reported
Consent/Final Order Sequence Number:	Not reported
Consent/Final Order Respondent Name:	Not reported
Consent/Final Order Lead Agency:	Not reported
Enforcement Type:	Not reported
Enforcement Responsible Person:	Not reported
Enforcement Responsible Sub-Organization:	Not reported
SEP Sequence Number:	Not reported
SEP Expenditure Amount:	Not reported
SEP Scheduled Completion Date:	Not reported
SEP Actual Date:	Not reported
SEP Defaulted Date:	Not reported
SEP Type:	Not reported
SEP Type Description:	Not reported
Proposed Amount:	Not reported
Final Monetary Amount:	Not reported
Paid Amount:	Not reported
Final Count:	Not reported
Final Amount:	Not reported

Found Violation:	No
Agency Which Determined Violation:	Not reported
Violation Short Description:	Not reported
Date Violation was Determined:	Not reported
Actual Return to Compliance Date:	Not reported
Return to Compliance Qualifier:	Not reported
Violation Responsible Agency:	Not reported
Scheduled Compliance Date:	Not reported
Enforcement Identifier:	Not reported
Date of Enforcement Action:	Not reported
Enforcement Responsible Agency:	Not reported
Enforcement Docket Number:	Not reported
Enforcement Attorney:	Not reported
Corrective Action Component:	Not reported
Appeal Initiated Date:	Not reported
Appeal Resolution Date:	Not reported
Disposition Status Date:	Not reported
Disposition Status:	Not reported
Disposition Status Description:	Not reported
Consent/Final Order Sequence Number:	Not reported
Consent/Final Order Respondent Name:	Not reported
Consent/Final Order Lead Agency:	Not reported

STIMPSON EDWIN B CO (Continued) **1000698541**

Enforcement Type: Not reported
Enforcement Responsible Person: Not reported
Enforcement Responsible Sub-Organization: Not reported
SEP Sequence Number: Not reported
SEP Expenditure Amount: Not reported
SEP Scheduled Completion Date: Not reported
SEP Actual Date: Not reported
SEP Defaulted Date: Not reported
SEP Type: Not reported
SEP Type Description: Not reported
Proposed Amount: Not reported
Final Monetary Amount: Not reported
Paid Amount: Not reported
Final Count: Not reported
Final Amount: Not reported

Found Violation: No
Agency Which Determined Violation: Not reported
Violation Short Description: Not reported
Date Violation was Determined: Not reported
Actual Return to Compliance Date: Not reported
Return to Compliance Qualifier: Not reported
Violation Responsible Agency: Not reported
Scheduled Compliance Date: Not reported
Enforcement Identifier: Not reported
Date of Enforcement Action: Not reported
Enforcement Responsible Agency: Not reported
Enforcement Docket Number: Not reported
Enforcement Attorney: Not reported
Corrective Action Component: Not reported
Appeal Initiated Date: Not reported
Appeal Resolution Date: Not reported
Disposition Status Date: Not reported
Disposition Status: Not reported
Disposition Status Description: Not reported
Consent/Final Order Sequence Number: Not reported
Consent/Final Order Respondent Name: Not reported
Consent/Final Order Lead Agency: Not reported
Enforcement Type: Not reported
Enforcement Responsible Person: Not reported
Enforcement Responsible Sub-Organization: Not reported
SEP Sequence Number: Not reported
SEP Expenditure Amount: Not reported
SEP Scheduled Completion Date: Not reported
SEP Actual Date: Not reported
SEP Defaulted Date: Not reported
SEP Type: Not reported
SEP Type Description: Not reported
Proposed Amount: Not reported
Final Monetary Amount: Not reported
Paid Amount: Not reported
Final Count: Not reported
Final Amount: Not reported

Found Violation: No
Agency Which Determined Violation: Not reported
Violation Short Description: Not reported

STIMPSON EDWIN B CO (Continued) **1000698541**

Date Violation was Determined:	Not reported
Actual Return to Compliance Date:	Not reported
Return to Compliance Qualifier:	Not reported
Violation Responsible Agency:	Not reported
Scheduled Compliance Date:	Not reported
Enforcement Identifier:	Not reported
Date of Enforcement Action:	Not reported
Enforcement Responsible Agency:	Not reported
Enforcement Docket Number:	Not reported
Enforcement Attorney:	Not reported
Corrective Action Component:	Not reported
Appeal Initiated Date:	Not reported
Appeal Resolution Date:	Not reported
Disposition Status Date:	Not reported
Disposition Status:	Not reported
Disposition Status Description:	Not reported
Consent/Final Order Sequence Number:	Not reported
Consent/Final Order Respondent Name:	Not reported
Consent/Final Order Lead Agency:	Not reported
Enforcement Type:	Not reported
Enforcement Responsible Person:	Not reported
Enforcement Responsible Sub-Organization:	Not reported
SEP Sequence Number:	Not reported
SEP Expenditure Amount:	Not reported
SEP Scheduled Completion Date:	Not reported
SEP Actual Date:	Not reported
SEP Defaulted Date:	Not reported
SEP Type:	Not reported
SEP Type Description:	Not reported
Proposed Amount:	Not reported
Final Monetary Amount:	Not reported
Paid Amount:	Not reported
Final Count:	Not reported
Final Amount:	Not reported

Found Violation:	Yes
Agency Which Determined Violation:	State
Violation Short Description:	Generators - Pre-transport
Date Violation was Determined:	19940727
Actual Return to Compliance Date:	19940823
Return to Compliance Qualifier:	Unverifiable
Violation Responsible Agency:	State
Scheduled Compliance Date:	Not reported
Enforcement Identifier:	125
Date of Enforcement Action:	19940727
Enforcement Responsible Agency:	State
Enforcement Docket Number:	Not reported
Enforcement Attorney:	Not reported
Corrective Action Component:	No
Appeal Initiated Date:	Not reported
Appeal Resolution Date:	Not reported
Disposition Status Date:	Not reported
Disposition Status:	Not reported
Disposition Status Description:	Not reported
Consent/Final Order Sequence Number:	Not reported
Consent/Final Order Respondent Name:	Not reported
Consent/Final Order Lead Agency:	Not reported

STIMPSON EDWIN B CO (Continued) **1000698541**

Enforcement Type: DEP WARNING LETTER
Enforcement Responsible Person: TBD
Enforcement Responsible Sub-Organization: SE
SEP Sequence Number: Not reported
SEP Expenditure Amount: Not reported
SEP Scheduled Completion Date: Not reported
SEP Actual Date: Not reported
SEP Defaulted Date: Not reported
SEP Type: Not reported
SEP Type Description: Not reported
Proposed Amount: Not reported
Final Monetary Amount: Not reported
Paid Amount: Not reported
Final Count: Not reported
Final Amount: Not reported

Found Violation: No
Agency Which Determined Violation: Not reported
Violation Short Description: Not reported
Date Violation was Determined: Not reported
Actual Return to Compliance Date: Not reported
Return to Compliance Qualifier: Not reported
Violation Responsible Agency: Not reported
Scheduled Compliance Date: Not reported
Enforcement Identifier: Not reported
Date of Enforcement Action: Not reported
Enforcement Responsible Agency: Not reported
Enforcement Docket Number: Not reported
Enforcement Attorney: Not reported
Corrective Action Component: Not reported
Appeal Initiated Date: Not reported
Appeal Resolution Date: Not reported
Disposition Status Date: Not reported
Disposition Status: Not reported
Disposition Status Description: Not reported
Consent/Final Order Sequence Number: Not reported
Consent/Final Order Respondent Name: Not reported
Consent/Final Order Lead Agency: Not reported
Enforcement Type: Not reported
Enforcement Responsible Person: Not reported
Enforcement Responsible Sub-Organization: Not reported
SEP Sequence Number: Not reported
SEP Expenditure Amount: Not reported
SEP Scheduled Completion Date: Not reported
SEP Actual Date: Not reported
SEP Defaulted Date: Not reported
SEP Type: Not reported
SEP Type Description: Not reported
Proposed Amount: Not reported
Final Monetary Amount: Not reported
Paid Amount: Not reported
Final Count: Not reported
Final Amount: Not reported

Evaluation Action Summary:
Evaluation Date: 19950509
Evaluation Responsible Agency: State

STIMPSON EDWIN B CO (Continued) **1000698541**

Found Violation:	No
Evaluation Type Description:	FINANCIAL RECORD REVIEW
Evaluation Responsible Person Identifier:	TBD
Evaluation Responsible Sub-Organization:	SE
Actual Return to Compliance Date:	Not reported
Scheduled Compliance Date:	Not reported
Date of Request:	Not reported
Date Response Received:	Not reported
Request Agency:	Not reported
Former Citation:	Not reported

Evaluation Date:	19941130
Evaluation Responsible Agency:	State
Found Violation:	No
Evaluation Type Description:	NON-FINANCIAL RECORD REVIEW
Evaluation Responsible Person Identifier:	TBD
Evaluation Responsible Sub-Organization:	SE
Actual Return to Compliance Date:	Not reported
Scheduled Compliance Date:	Not reported
Date of Request:	Not reported
Date Response Received:	Not reported
Request Agency:	Not reported
Former Citation:	Not reported

Evaluation Date:	19940119
Evaluation Responsible Agency:	State
Found Violation:	No
Evaluation Type Description:	NON-FINANCIAL RECORD REVIEW
Evaluation Responsible Person Identifier:	TBD
Evaluation Responsible Sub-Organization:	SE
Actual Return to Compliance Date:	Not reported
Scheduled Compliance Date:	Not reported
Date of Request:	Not reported
Date Response Received:	Not reported
Request Agency:	Not reported
Former Citation:	Not reported

Evaluation Date:	19951003
Evaluation Responsible Agency:	State
Found Violation:	No
Evaluation Type Description:	NON-FINANCIAL RECORD REVIEW
Evaluation Responsible Person Identifier:	TBD
Evaluation Responsible Sub-Organization:	SE
Actual Return to Compliance Date:	Not reported
Scheduled Compliance Date:	Not reported
Date of Request:	Not reported
Date Response Received:	Not reported
Request Agency:	Not reported
Former Citation:	Not reported

Evaluation Date:	19890403
Evaluation Responsible Agency:	State
Found Violation:	No
Evaluation Type Description:	NON-FINANCIAL RECORD REVIEW
Evaluation Responsible Person Identifier:	TBD
Evaluation Responsible Sub-Organization:	SE
Actual Return to Compliance Date:	Not reported

STIMPSON EDWIN B CO (Continued) **1000698541**

Scheduled Compliance Date:	Not reported
Date of Request:	Not reported
Date Response Received:	Not reported
Request Agency:	Not reported
Former Citation:	Not reported
Evaluation Date:	20080513
Evaluation Responsible Agency:	State
Found Violation:	Yes
Evaluation Type Description:	COMPLIANCE EVALUATION INSPECTION
Evaluation Responsible Person Identifier:	JFW
Evaluation Responsible Sub-Organization:	SE
Actual Return to Compliance Date:	20080521
Scheduled Compliance Date:	Not reported
Date of Request:	Not reported
Date Response Received:	Not reported
Request Agency:	Not reported
Former Citation:	Not reported
Evaluation Date:	19960325
Evaluation Responsible Agency:	State
Found Violation:	No
Evaluation Type Description:	NON-FINANCIAL RECORD REVIEW
Evaluation Responsible Person Identifier:	TBD
Evaluation Responsible Sub-Organization:	SE
Actual Return to Compliance Date:	Not reported
Scheduled Compliance Date:	Not reported
Date of Request:	Not reported
Date Response Received:	Not reported
Request Agency:	Not reported
Former Citation:	Not reported
Evaluation Date:	19940125
Evaluation Responsible Agency:	State
Found Violation:	No
Evaluation Type Description:	NON-FINANCIAL RECORD REVIEW
Evaluation Responsible Person Identifier:	TBD
Evaluation Responsible Sub-Organization:	SE
Actual Return to Compliance Date:	Not reported
Scheduled Compliance Date:	Not reported
Date of Request:	Not reported
Date Response Received:	Not reported
Request Agency:	Not reported
Former Citation:	Not reported
Evaluation Date:	19920629
Evaluation Responsible Agency:	State
Found Violation:	No
Evaluation Type Description:	NON-FINANCIAL RECORD REVIEW
Evaluation Responsible Person Identifier:	TBD
Evaluation Responsible Sub-Organization:	SE
Actual Return to Compliance Date:	Not reported
Scheduled Compliance Date:	Not reported
Date of Request:	Not reported
Date Response Received:	Not reported
Request Agency:	Not reported
Former Citation:	Not reported

STIMPSON EDWIN B CO (Continued) **1000698541**

Evaluation Date:	19910807
Evaluation Responsible Agency:	State
Found Violation:	No
Evaluation Type Description:	NON-FINANCIAL RECORD REVIEW
Evaluation Responsible Person Identifier:	TBD
Evaluation Responsible Sub-Organization:	SE
Actual Return to Compliance Date:	Not reported
Scheduled Compliance Date:	Not reported
Date of Request:	Not reported
Date Response Received:	Not reported
Request Agency:	Not reported
Former Citation:	Not reported

Evaluation Date:	20000202
Evaluation Responsible Agency:	State
Found Violation:	No
Evaluation Type Description:	COMPLIANCE EVALUATION INSPECTION
Evaluation Responsible Person Identifier:	TAG
Evaluation Responsible Sub-Organization:	SE
Actual Return to Compliance Date:	Not reported
Scheduled Compliance Date:	Not reported
Date of Request:	Not reported
Date Response Received:	Not reported
Request Agency:	Not reported
Former Citation:	Not reported

Evaluation Date:	19900302
Evaluation Responsible Agency:	State
Found Violation:	Yes
Evaluation Type Description:	COMPLIANCE EVALUATION INSPECTION
Evaluation Responsible Person Identifier:	TBD
Evaluation Responsible Sub-Organization:	SE
Actual Return to Compliance Date:	19900727
Scheduled Compliance Date:	Not reported
Date of Request:	Not reported
Date Response Received:	Not reported
Request Agency:	Not reported
Former Citation:	Not reported

Evaluation Date:	19870317
Evaluation Responsible Agency:	EPA
Found Violation:	Yes
Evaluation Type Description:	COMPLIANCE EVALUATION INSPECTION
Evaluation Responsible Person Identifier:	R4JSG
Evaluation Responsible Sub-Organization:	Not reported
Actual Return to Compliance Date:	19881219
Scheduled Compliance Date:	Not reported
Date of Request:	Not reported
Date Response Received:	Not reported
Request Agency:	Not reported
Former Citation:	Not reported

Evaluation Date:	19910415
Evaluation Responsible Agency:	State
Found Violation:	No
Evaluation Type Description:	FINANCIAL RECORD REVIEW
Evaluation Responsible Person Identifier:	TBD

STIMPSON EDWIN B CO (Continued) **1000698541**

Evaluation Responsible Sub-Organization:	SE
Actual Return to Compliance Date:	Not reported
Scheduled Compliance Date:	Not reported
Date of Request:	Not reported
Date Response Received:	Not reported
Request Agency:	Not reported
Former Citation:	Not reported

Evaluation Date:	19920407
Evaluation Responsible Agency:	State
Found Violation:	No
Evaluation Type Description:	FINANCIAL RECORD REVIEW
Evaluation Responsible Person Identifier:	TBD
Evaluation Responsible Sub-Organization:	SE
Actual Return to Compliance Date:	Not reported
Scheduled Compliance Date:	Not reported
Date of Request:	Not reported
Date Response Received:	Not reported
Request Agency:	Not reported
Former Citation:	Not reported

Evaluation Date:	20051206
Evaluation Responsible Agency:	State
Found Violation:	Yes
Evaluation Type Description:	COMPLIANCE EVALUATION INSPECTION
Evaluation Responsible Person Identifier:	MSM
Evaluation Responsible Sub-Organization:	SE
Actual Return to Compliance Date:	20051207
Scheduled Compliance Date:	Not reported
Date of Request:	Not reported
Date Response Received:	Not reported
Request Agency:	Not reported
Former Citation:	Not reported

Evaluation Date:	19910418
Evaluation Responsible Agency:	State
Found Violation:	No
Evaluation Type Description:	NON-FINANCIAL RECORD REVIEW
Evaluation Responsible Person Identifier:	TBD
Evaluation Responsible Sub-Organization:	SE
Actual Return to Compliance Date:	Not reported
Scheduled Compliance Date:	Not reported
Date of Request:	Not reported
Date Response Received:	Not reported
Request Agency:	Not reported
Former Citation:	Not reported

Evaluation Date:	19920414
Evaluation Responsible Agency:	State
Found Violation:	No
Evaluation Type Description:	GROUNDWATER MONITORING EVALUATION
Evaluation Responsible Person Identifier:	TBD
Evaluation Responsible Sub-Organization:	SE
Actual Return to Compliance Date:	Not reported
Scheduled Compliance Date:	Not reported
Date of Request:	Not reported
Date Response Received:	Not reported

STIMPSON EDWIN B CO (Continued) **1000698541**

Request Agency:	Not reported
Former Citation:	Not reported
Evaluation Date:	19890523
Evaluation Responsible Agency:	State
Found Violation:	No
Evaluation Type Description:	NON-FINANCIAL RECORD REVIEW
Evaluation Responsible Person Identifier:	TBD
Evaluation Responsible Sub-Organization:	SE
Actual Return to Compliance Date:	Not reported
Scheduled Compliance Date:	Not reported
Date of Request:	Not reported
Date Response Received:	Not reported
Request Agency:	Not reported
Former Citation:	Not reported
Evaluation Date:	19900302
Evaluation Responsible Agency:	State
Found Violation:	Yes
Evaluation Type Description:	COMPLIANCE EVALUATION INSPECTION
Evaluation Responsible Person Identifier:	TBD
Evaluation Responsible Sub-Organization:	SE
Actual Return to Compliance Date:	19900727
Scheduled Compliance Date:	Not reported
Date of Request:	Not reported
Date Response Received:	Not reported
Request Agency:	Not reported
Former Citation:	Not reported
Evaluation Date:	19950425
Evaluation Responsible Agency:	State
Found Violation:	No
Evaluation Type Description:	NON-FINANCIAL RECORD REVIEW
Evaluation Responsible Person Identifier:	TBD
Evaluation Responsible Sub-Organization:	SE
Actual Return to Compliance Date:	Not reported
Scheduled Compliance Date:	Not reported
Date of Request:	Not reported
Date Response Received:	Not reported
Request Agency:	Not reported
Former Citation:	Not reported
Evaluation Date:	19901024
Evaluation Responsible Agency:	State
Found Violation:	No
Evaluation Type Description:	NON-FINANCIAL RECORD REVIEW
Evaluation Responsible Person Identifier:	TBD
Evaluation Responsible Sub-Organization:	SE
Actual Return to Compliance Date:	Not reported
Scheduled Compliance Date:	Not reported
Date of Request:	Not reported
Date Response Received:	Not reported
Request Agency:	Not reported
Former Citation:	Not reported
Evaluation Date:	19941010
Evaluation Responsible Agency:	State

STIMPSON EDWIN B CO (Continued) **1000698541**

Found Violation:	No
Evaluation Type Description:	NON-FINANCIAL RECORD REVIEW
Evaluation Responsible Person Identifier:	TBD
Evaluation Responsible Sub-Organization:	SE
Actual Return to Compliance Date:	Not reported
Scheduled Compliance Date:	Not reported
Date of Request:	Not reported
Date Response Received:	Not reported
Request Agency:	Not reported
Former Citation:	Not reported

Evaluation Date:	19940510
Evaluation Responsible Agency:	State
Found Violation:	No
Evaluation Type Description:	NON-FINANCIAL RECORD REVIEW
Evaluation Responsible Person Identifier:	TBD
Evaluation Responsible Sub-Organization:	SE
Actual Return to Compliance Date:	Not reported
Scheduled Compliance Date:	Not reported
Date of Request:	Not reported
Date Response Received:	Not reported
Request Agency:	Not reported
Former Citation:	Not reported

Evaluation Date:	19930907
Evaluation Responsible Agency:	State
Found Violation:	No
Evaluation Type Description:	FINANCIAL RECORD REVIEW
Evaluation Responsible Person Identifier:	TBD
Evaluation Responsible Sub-Organization:	SE
Actual Return to Compliance Date:	Not reported
Scheduled Compliance Date:	Not reported
Date of Request:	Not reported
Date Response Received:	Not reported
Request Agency:	Not reported
Former Citation:	Not reported

Evaluation Date:	19960220
Evaluation Responsible Agency:	State
Found Violation:	No
Evaluation Type Description:	FINANCIAL RECORD REVIEW
Evaluation Responsible Person Identifier:	TBD
Evaluation Responsible Sub-Organization:	SE
Actual Return to Compliance Date:	Not reported
Scheduled Compliance Date:	Not reported
Date of Request:	Not reported
Date Response Received:	Not reported
Request Agency:	Not reported
Former Citation:	Not reported

Evaluation Date:	19940526
Evaluation Responsible Agency:	State
Found Violation:	No
Evaluation Type Description:	FINANCIAL RECORD REVIEW
Evaluation Responsible Person Identifier:	TBD
Evaluation Responsible Sub-Organization:	SE
Actual Return to Compliance Date:	Not reported

STIMPSON EDWIN B CO (Continued) **1000698541**

Scheduled Compliance Date:	Not reported
Date of Request:	Not reported
Date Response Received:	Not reported
Request Agency:	Not reported
Former Citation:	Not reported
Evaluation Date:	19890727
Evaluation Responsible Agency:	State
Found Violation:	No
Evaluation Type Description:	NON-FINANCIAL RECORD REVIEW
Evaluation Responsible Person Identifier:	TBD
Evaluation Responsible Sub-Organization:	SE
Actual Return to Compliance Date:	Not reported
Scheduled Compliance Date:	Not reported
Date of Request:	Not reported
Date Response Received:	Not reported
Request Agency:	Not reported
Former Citation:	Not reported
Evaluation Date:	19940525
Evaluation Responsible Agency:	State
Found Violation:	Yes
Evaluation Type Description:	COMPLIANCE EVALUATION INSPECTION
Evaluation Responsible Person Identifier:	TBD
Evaluation Responsible Sub-Organization:	SE
Actual Return to Compliance Date:	19940823
Scheduled Compliance Date:	Not reported
Date of Request:	Not reported
Date Response Received:	Not reported
Request Agency:	Not reported
Former Citation:	Not reported
Evaluation Date:	19891011
Evaluation Responsible Agency:	State
Found Violation:	No
Evaluation Type Description:	NON-FINANCIAL RECORD REVIEW
Evaluation Responsible Person Identifier:	TBD
Evaluation Responsible Sub-Organization:	SE
Actual Return to Compliance Date:	Not reported
Scheduled Compliance Date:	Not reported
Date of Request:	Not reported
Date Response Received:	Not reported
Request Agency:	Not reported
Former Citation:	Not reported
Evaluation Date:	19941013
Evaluation Responsible Agency:	State
Found Violation:	No
Evaluation Type Description:	NON-FINANCIAL RECORD REVIEW
Evaluation Responsible Person Identifier:	TBD
Evaluation Responsible Sub-Organization:	SE
Actual Return to Compliance Date:	Not reported
Scheduled Compliance Date:	Not reported
Date of Request:	Not reported
Date Response Received:	Not reported
Request Agency:	Not reported
Former Citation:	Not reported

STIMPSON EDWIN B CO (Continued) **1000698541**

Evaluation Date:	20030213
Evaluation Responsible Agency:	State
Found Violation:	No
Evaluation Type Description:	COMPLIANCE EVALUATION INSPECTION
Evaluation Responsible Person Identifier:	JHB
Evaluation Responsible Sub-Organization:	SE
Actual Return to Compliance Date:	Not reported
Scheduled Compliance Date:	Not reported
Date of Request:	Not reported
Date Response Received:	Not reported
Request Agency:	Not reported
Former Citation:	Not reported

Evaluation Date:	19870317
Evaluation Responsible Agency:	EPA
Found Violation:	Yes
Evaluation Type Description:	COMPLIANCE EVALUATION INSPECTION
Evaluation Responsible Person Identifier:	R4JSG
Evaluation Responsible Sub-Organization:	Not reported
Actual Return to Compliance Date:	19881219
Scheduled Compliance Date:	Not reported
Date of Request:	Not reported
Date Response Received:	Not reported
Request Agency:	Not reported
Former Citation:	Not reported

Evaluation Date:	19870317
Evaluation Responsible Agency:	State
Found Violation:	No
Evaluation Type Description:	COMPLIANCE EVALUATION INSPECTION
Evaluation Responsible Person Identifier:	TAG
Evaluation Responsible Sub-Organization:	SE
Actual Return to Compliance Date:	Not reported
Scheduled Compliance Date:	Not reported
Date of Request:	Not reported
Date Response Received:	Not reported
Request Agency:	Not reported
Former Citation:	Not reported

Evaluation Date:	19890922
Evaluation Responsible Agency:	State
Found Violation:	No
Evaluation Type Description:	NON-FINANCIAL RECORD REVIEW
Evaluation Responsible Person Identifier:	TBD
Evaluation Responsible Sub-Organization:	SE
Actual Return to Compliance Date:	Not reported
Scheduled Compliance Date:	Not reported
Date of Request:	Not reported
Date Response Received:	Not reported
Request Agency:	Not reported
Former Citation:	Not reported

Evaluation Date:	19940525
Evaluation Responsible Agency:	State
Found Violation:	Yes
Evaluation Type Description:	COMPLIANCE EVALUATION INSPECTION
Evaluation Responsible Person Identifier:	TBD

STIMPSON EDWIN B CO (Continued) **1000698541**

Evaluation Responsible Sub-Organization:	SE
Actual Return to Compliance Date:	19940823
Scheduled Compliance Date:	Not reported
Date of Request:	Not reported
Date Response Received:	Not reported
Request Agency:	Not reported
Former Citation:	Not reported

Evaluation Date:	19920331
Evaluation Responsible Agency:	State
Found Violation:	No
Evaluation Type Description:	NON-FINANCIAL RECORD REVIEW
Evaluation Responsible Person Identifier:	TBD
Evaluation Responsible Sub-Organization:	SE
Actual Return to Compliance Date:	Not reported
Scheduled Compliance Date:	Not reported
Date of Request:	Not reported
Date Response Received:	Not reported
Request Agency:	Not reported
Former Citation:	Not reported

Evaluation Date:	19910328
Evaluation Responsible Agency:	State
Found Violation:	No
Evaluation Type Description:	NON-FINANCIAL RECORD REVIEW
Evaluation Responsible Person Identifier:	TBD
Evaluation Responsible Sub-Organization:	SE
Actual Return to Compliance Date:	Not reported
Scheduled Compliance Date:	Not reported
Date of Request:	Not reported
Date Response Received:	Not reported
Request Agency:	Not reported
Former Citation:	Not reported

Evaluation Date:	19940525
Evaluation Responsible Agency:	State
Found Violation:	Yes
Evaluation Type Description:	COMPLIANCE EVALUATION INSPECTION
Evaluation Responsible Person Identifier:	TBD
Evaluation Responsible Sub-Organization:	SE
Actual Return to Compliance Date:	19940823
Scheduled Compliance Date:	Not reported
Date of Request:	Not reported
Date Response Received:	Not reported
Request Agency:	Not reported
Former Citation:	Not reported

Evaluation Date:	19891003
Evaluation Responsible Agency:	State
Found Violation:	No
Evaluation Type Description:	NON-FINANCIAL RECORD REVIEW
Evaluation Responsible Person Identifier:	TBD
Evaluation Responsible Sub-Organization:	SE
Actual Return to Compliance Date:	Not reported
Scheduled Compliance Date:	Not reported
Date of Request:	Not reported
Date Response Received:	Not reported

STIMPSON EDWIN B CO (Continued) **1000698541**

Request Agency:	Not reported
Former Citation:	Not reported
Evaluation Date:	19940708
Evaluation Responsible Agency:	State
Found Violation:	No
Evaluation Type Description:	FINANCIAL RECORD REVIEW
Evaluation Responsible Person Identifier:	TBD
Evaluation Responsible Sub-Organization:	SE
Actual Return to Compliance Date:	Not reported
Scheduled Compliance Date:	Not reported
Date of Request:	Not reported
Date Response Received:	Not reported
Request Agency:	Not reported
Former Citation:	Not reported
Evaluation Date:	19950206
Evaluation Responsible Agency:	State
Found Violation:	No
Evaluation Type Description:	NON-FINANCIAL RECORD REVIEW
Evaluation Responsible Person Identifier:	TBD
Evaluation Responsible Sub-Organization:	SE
Actual Return to Compliance Date:	Not reported
Scheduled Compliance Date:	Not reported
Date of Request:	Not reported
Date Response Received:	Not reported
Request Agency:	Not reported
Former Citation:	Not reported
Evaluation Date:	19900601
Evaluation Responsible Agency:	State
Found Violation:	No
Evaluation Type Description:	NON-FINANCIAL RECORD REVIEW
Evaluation Responsible Person Identifier:	TBD
Evaluation Responsible Sub-Organization:	SE
Actual Return to Compliance Date:	Not reported
Scheduled Compliance Date:	Not reported
Date of Request:	Not reported
Date Response Received:	Not reported
Request Agency:	Not reported
Former Citation:	Not reported
Evaluation Date:	19900416
Evaluation Responsible Agency:	State
Found Violation:	No
Evaluation Type Description:	FINANCIAL RECORD REVIEW
Evaluation Responsible Person Identifier:	TBD
Evaluation Responsible Sub-Organization:	SE
Actual Return to Compliance Date:	Not reported
Scheduled Compliance Date:	Not reported
Date of Request:	Not reported
Date Response Received:	Not reported
Request Agency:	Not reported
Former Citation:	Not reported
Evaluation Date:	19870317
Evaluation Responsible Agency:	EPA

STIMPSON EDWIN B CO (Continued) **1000698541**

Found Violation:	Yes
Evaluation Type Description:	COMPLIANCE EVALUATION INSPECTION
Evaluation Responsible Person Identifier:	R4JSG
Evaluation Responsible Sub-Organization:	Not reported
Actual Return to Compliance Date:	19881219
Scheduled Compliance Date:	Not reported
Date of Request:	Not reported
Date Response Received:	Not reported
Request Agency:	Not reported
Former Citation:	Not reported

Evaluation Date:	19900606
Evaluation Responsible Agency:	State
Found Violation:	No
Evaluation Type Description:	NON-FINANCIAL RECORD REVIEW
Evaluation Responsible Person Identifier:	TBD
Evaluation Responsible Sub-Organization:	SE
Actual Return to Compliance Date:	Not reported
Scheduled Compliance Date:	Not reported
Date of Request:	Not reported
Date Response Received:	Not reported
Request Agency:	Not reported
Former Citation:	Not reported

Evaluation Date:	19901220
Evaluation Responsible Agency:	State
Found Violation:	No
Evaluation Type Description:	NON-FINANCIAL RECORD REVIEW
Evaluation Responsible Person Identifier:	TBD
Evaluation Responsible Sub-Organization:	SE
Actual Return to Compliance Date:	Not reported
Scheduled Compliance Date:	Not reported
Date of Request:	Not reported
Date Response Received:	Not reported
Request Agency:	Not reported
Former Citation:	Not reported

Evaluation Date:	19920409
Evaluation Responsible Agency:	State
Found Violation:	No
Evaluation Type Description:	NON-FINANCIAL RECORD REVIEW
Evaluation Responsible Person Identifier:	TBD
Evaluation Responsible Sub-Organization:	SE
Actual Return to Compliance Date:	Not reported
Scheduled Compliance Date:	Not reported
Date of Request:	Not reported
Date Response Received:	Not reported
Request Agency:	Not reported
Former Citation:	Not reported

Evaluation Date:	19930902
Evaluation Responsible Agency:	State
Found Violation:	No
Evaluation Type Description:	NON-FINANCIAL RECORD REVIEW
Evaluation Responsible Person Identifier:	TBD
Evaluation Responsible Sub-Organization:	SE
Actual Return to Compliance Date:	Not reported

STIMPSON EDWIN B CO (Continued) **1000698541**

Scheduled Compliance Date:	Not reported
Date of Request:	Not reported
Date Response Received:	Not reported
Request Agency:	Not reported
Former Citation:	Not reported
Evaluation Date:	19920710
Evaluation Responsible Agency:	State
Found Violation:	No
Evaluation Type Description:	FINANCIAL RECORD REVIEW
Evaluation Responsible Person Identifier:	TBD
Evaluation Responsible Sub-Organization:	SE
Actual Return to Compliance Date:	Not reported
Scheduled Compliance Date:	Not reported
Date of Request:	Not reported
Date Response Received:	Not reported
Request Agency:	Not reported
Former Citation:	Not reported
Evaluation Date:	19940120
Evaluation Responsible Agency:	State
Found Violation:	No
Evaluation Type Description:	OPERATION AND MAINTENANCE INSPECTION
Evaluation Responsible Person Identifier:	TBD
Evaluation Responsible Sub-Organization:	SE
Actual Return to Compliance Date:	Not reported
Scheduled Compliance Date:	Not reported
Date of Request:	Not reported
Date Response Received:	Not reported
Request Agency:	Not reported
Former Citation:	Not reported
Evaluation Date:	19881025
Evaluation Responsible Agency:	State
Found Violation:	No
Evaluation Type Description:	NON-FINANCIAL RECORD REVIEW
Evaluation Responsible Person Identifier:	TBD
Evaluation Responsible Sub-Organization:	SE
Actual Return to Compliance Date:	Not reported
Scheduled Compliance Date:	Not reported
Date of Request:	Not reported
Date Response Received:	Not reported
Request Agency:	Not reported
Former Citation:	Not reported
Evaluation Date:	19911108
Evaluation Responsible Agency:	State
Found Violation:	No
Evaluation Type Description:	COMPLIANCE SCHEDULE EVALUATION
Evaluation Responsible Person Identifier:	TBD
Evaluation Responsible Sub-Organization:	SE
Actual Return to Compliance Date:	Not reported
Scheduled Compliance Date:	Not reported
Date of Request:	Not reported
Date Response Received:	Not reported
Request Agency:	Not reported
Former Citation:	Not reported

STIMPSON EDWIN B CO (Continued) **1000698541**

Evaluation Date:	19950726
Evaluation Responsible Agency:	State
Found Violation:	No
Evaluation Type Description:	NON-FINANCIAL RECORD REVIEW
Evaluation Responsible Person Identifier:	TBD
Evaluation Responsible Sub-Organization:	SE
Actual Return to Compliance Date:	Not reported
Scheduled Compliance Date:	Not reported
Date of Request:	Not reported
Date Response Received:	Not reported
Request Agency:	Not reported
Former Citation:	Not reported

Evaluation Date:	19850930
Evaluation Responsible Agency:	EPA
Found Violation:	Yes
Evaluation Type Description:	FINANCIAL RECORD REVIEW
Evaluation Responsible Person Identifier:	Not reported
Evaluation Responsible Sub-Organization:	Not reported
Actual Return to Compliance Date:	19850930
Scheduled Compliance Date:	Not reported
Date of Request:	Not reported
Date Response Received:	Not reported
Request Agency:	Not reported
Former Citation:	Not reported

Evaluation Date:	19900201
Evaluation Responsible Agency:	State
Found Violation:	No
Evaluation Type Description:	NON-FINANCIAL RECORD REVIEW
Evaluation Responsible Person Identifier:	TBD
Evaluation Responsible Sub-Organization:	SE
Actual Return to Compliance Date:	Not reported
Scheduled Compliance Date:	Not reported
Date of Request:	Not reported
Date Response Received:	Not reported
Request Agency:	Not reported
Former Citation:	Not reported

Evaluation Date:	19910307
Evaluation Responsible Agency:	State
Found Violation:	No
Evaluation Type Description:	COMPLIANCE EVALUATION INSPECTION
Evaluation Responsible Person Identifier:	TBD
Evaluation Responsible Sub-Organization:	SE
Actual Return to Compliance Date:	Not reported
Scheduled Compliance Date:	Not reported
Date of Request:	Not reported
Date Response Received:	Not reported
Request Agency:	Not reported
Former Citation:	Not reported

Evaluation Date:	19920908
Evaluation Responsible Agency:	State
Found Violation:	No
Evaluation Type Description:	NON-FINANCIAL RECORD REVIEW
Evaluation Responsible Person Identifier:	TBD

STIMPSON EDWIN B CO (Continued) **1000698541**

Evaluation Responsible Sub-Organization:	SE
Actual Return to Compliance Date:	Not reported
Scheduled Compliance Date:	Not reported
Date of Request:	Not reported
Date Response Received:	Not reported
Request Agency:	Not reported
Former Citation:	Not reported
Evaluation Date:	19930317
Evaluation Responsible Agency:	State
Found Violation:	No
Evaluation Type Description:	COMPLIANCE EVALUATION INSPECTION
Evaluation Responsible Person Identifier:	TBD
Evaluation Responsible Sub-Organization:	SE
Actual Return to Compliance Date:	Not reported
Scheduled Compliance Date:	Not reported
Date of Request:	Not reported
Date Response Received:	Not reported
Request Agency:	Not reported
Former Citation:	Not reported
Evaluation Date:	19851213
Evaluation Responsible Agency:	State
Found Violation:	No
Evaluation Type Description:	COMPLIANCE EVALUATION INSPECTION
Evaluation Responsible Person Identifier:	TAG
Evaluation Responsible Sub-Organization:	SE
Actual Return to Compliance Date:	Not reported
Scheduled Compliance Date:	Not reported
Date of Request:	Not reported
Date Response Received:	Not reported
Request Agency:	Not reported
Former Citation:	Not reported
Evaluation Date:	19940525
Evaluation Responsible Agency:	State
Found Violation:	Yes
Evaluation Type Description:	COMPLIANCE EVALUATION INSPECTION
Evaluation Responsible Person Identifier:	TBD
Evaluation Responsible Sub-Organization:	SE
Actual Return to Compliance Date:	19940823
Scheduled Compliance Date:	Not reported
Date of Request:	Not reported
Date Response Received:	Not reported
Request Agency:	Not reported
Former Citation:	Not reported
Evaluation Date:	19920213
Evaluation Responsible Agency:	State
Found Violation:	No
Evaluation Type Description:	COMPLIANCE EVALUATION INSPECTION
Evaluation Responsible Person Identifier:	TAG
Evaluation Responsible Sub-Organization:	SE
Actual Return to Compliance Date:	Not reported
Scheduled Compliance Date:	Not reported
Date of Request:	Not reported
Date Response Received:	Not reported

STIMPSON EDWIN B CO (Continued) **1000698541**

Request Agency: Not reported
Former Citation: Not reported

STIMPSON EDWIN B CO (Continued) **1000698541**

Facility, Chemical, Releases and Other Waste Management Summary Information:

TRI ID:	33069STMPS1515S
Form Type:	Form R
Reporting year:	2022
Trade secret indicator:	NO
Sanitized indicator:	NO
Title of certifying official:	PRESIDENT SCOTT THOMAS
Certifying officials signature indicator:	ELECTRONIC
Date signed:	2023-05-23
Name:	STIMPSON CO INC
Address:	1515 SW 13TH CT
City,State,Zip:	POMPANO BEACH, FL 33069
BIA code:	Not reported
Tribe name:	Not reported
Mailing name:	STIMPSON CO INC
Mailing street:	1515 SW 13TH CT
Mailing province:	Not reported
Mailing City,State,Zip:	POMPANO BEACH, FL 33069
Entire facility ind:	YES
Partial facility ind:	NO
Federal facility ind:	NO
Goco facility ind:	NO
Assigned fed facility flag:	NO
Public contact name:	AMALIA SIMON
Public contact phone and Ext:	9549463500 7261
Public contact email:	AMALIA_SIMON@STIMPSON.COM
Primary sic code:	Not reported
Sic code 2:	Not reported
Sic code 3:	Not reported
Sic code 4:	Not reported
Sic code 5:	Not reported
Sic code 6:	Not reported
Naics origin:	Not reported
Primary naics code:	332119
Naics code 2:	Not reported
Naics code 3:	Not reported
Naics code 4:	Not reported
Naics code 5:	Not reported
Naics code 6:	Not reported
Latitude:	26.214679
Longitude:	-80.142134
D and B number A:	052780392
D and B number B:	Not reported
RCRA number A:	FLD001647015
RCRA number B:	Not reported
RCRA number C:	Not reported
RCRA number D:	Not reported
RCRA number E:	Not reported
RCRA number F:	Not reported
RCRA number G:	Not reported
RCRA number H:	Not reported
NPDES number A:	Not reported
NPDES number B:	Not reported
NPDES number C:	Not reported
NPDES number D:	Not reported
NPDES number E:	Not reported
NPDES number F:	Not reported

STIMPSON EDWIN B CO (Continued) **1000698541**

NPDES number G:	Not reported
Parent company name:	Not reported
Parent company D and B number:	Not reported
Standardized parent company name:	NA
Document control number:	1322220700975
TRI ID:	33069STMPS1515S
Cas number:	0007440508
Chemical name:	Copper
Classification:	TRI
Unit of measure:	Pounds
Metal ind:	YES
Revision code 1:	Not reported
Revision code 2:	Not reported
Maximum amount on site:	04
Fugitive air emissions - total release pounds:	NA
Fugitive air emissions - total release range code:	Not reported
Total fugitive air emissions:	0
Fugitive air emissions - basis of estimate:	Not reported
Stack air emissions - release pounds:	NA
Stack air emissions - release range code:	Not reported
Total stack air emissions:	0
Stack air emissions - basis of estimate:	Not reported
Total air emissions:	0
Discharges to stream a - stream name:	NA
Total discharges to stream a:	0
Discharges to stream a - basis of estimate:	Not reported
Discharges to stream a - % from stormwater:	Not reported
Discharges to stream b - stream name:	Not reported
Total discharges to stream b:	Not reported
Discharges to stream b - basis of estimate:	Not reported
Discharges to stream b - % from stormwater:	Not reported
Discharges to stream c - stream name:	Not reported
Total discharges to stream c:	Not reported
Discharges to stream c - basis of estimate:	Not reported
Discharges to stream c - % from stormwater:	Not reported
Discharges to stream d - stream name:	Not reported
Total discharges to stream d:	Not reported
Discharges to stream d - basis of estimate:	Not reported
Discharges to stream d - % from stormwater:	Not reported
Discharges to stream e - stream name:	Not reported
Total discharges to stream e:	Not reported
Discharges to stream e - basis of estimate:	Not reported
Discharges to stream e - % from stormwater:	Not reported
Discharges to stream f - stream name:	Not reported
Total discharges to stream f:	Not reported
Discharges to stream f - basis of estimate:	Not reported
Discharges to stream f - % from stormwater:	Not reported
Discharges to stream g - stream name:	Not reported
Total discharges to stream g:	Not reported
Discharges to stream g - basis of estimate:	Not reported
Discharges to stream g - % from stormwater:	Not reported
Discharges to stream h - stream name:	Not reported
Discharges to stream h - release pounds:	Not reported
Discharges to stream h - release range code:	Not reported
Total discharges to stream h:	Not reported
Discharges to stream h - basis for estimate:	Not reported
Discharges to stream h - % from stormwater:	Not reported

STIMPSON EDWIN B CO (Continued) **1000698541**

Total number of receiving streams:	0
Total surface water discharge:	0
Total on-site underground inj - pounds:	Not reported
On-site underground inj - basis of estimate:	Not reported
Total on-site ugrnd inj to cl i wells - pounds:	0
On-site underground inj to c1 i wells - basis of estimate:	Not reported
Total on-site ugrnd inj to cl ii-v wells - pounds:	0
On-site ungrnd inj to cl ii-v wells - basis of estimate:	Not reported
Total on-site underground injection:	0
Total on-site landfills:	Not reported
On-site landfills - basis of estimate:	Not reported
Total on-site RCRA subtitle c landfills:	0
On-site RCRA subtitle c landfills - basis of estimate:	Not reported
Total other on-site landfills:	0
Other landfills - basis of estimate:	Not reported
Total on-site land treatment:	0
Land trtmt/appl farming - basis of estimate:	Not reported
Total surface impoundments:	Not reported
Surface impoundment - basis of estimate:	Not reported
Total RCRA c surface impoundments:	0
RCRA c Surface impoundment - basis of estimate:	Not reported
Total other surface impoundments:	0
Other surface impoundment - basis of estimate:	Not reported
Total other disposal:	0
Other disposal - basis of estimate:	Not reported
Total on-site land releases:	0
Total on-site releases:	0
Off-site - POTW releases:	21
Off-site - storage only:	0
Off-site - solid/stab - metals:	0
Off-site - wastewater treatment release - metals:	0
Off-site - solid/stab - release - metals:	0
Off-site - wastewater treatment - metals:	0
Off-site - underground injection:	0
Off-site - underground injection - class 1 wells:	0
Off-site - underground injection - class ii-v wells:	0
Off-site - landfills/disposal surface impoundments:	0
Off-site - surface impoundment:	0
Off-site - RCRA subtitle c surface impoundments:	0
Off-site - other surface impoundments:	0
Off-site - other landfills:	368
Off-site - RCRA subtitle c landfills:	0
Off-site - disposal - land treatment:	0
Off-site - disposal - other land disposal:	0
Off-site - disposal - other off-site management:	0
Off-site - disposal - transfer to waste broker:	0
Off-site - disposal - unknown:	0
Total transferred off site for disposal:	389
Off-site - recycling - solvents/organics recovery:	0
Off-site - recycling -metals recovery:	0
Off-site - recycling - other reuse or recovery:	19
Off-site - recycling - acid regeneration:	0
Off-site - recycling - transfer to waste broker:	854280
Total transferred off site for recycling:	854299
Off-site - energy recovery:	0
Off-site - transfer to waste broker for energy recovery:	0
Total transferred off site for energy recovery:	0

STIMPSON EDWIN B CO (Continued) **1000698541**

Off-site - POTW treatment:	0
Off-site - solid/stab treatment - non metals:	0
Off-site -incineration/thermal treatment:	0
Off-site - incineration/insignificant heat value:	0
Off-site - wastewater treatment - non-metals:	0
Off-site - other waste treatment:	0
Off-site - transfer to waste broker - waste treatment:	0
Total transferred off site for treatment:	0
Off-site - transfer to waste broker:	0
Total transferred off site for further waste management:	854688
Total POTW transfer:	21
Energy recovery on site current year:	0
Recycled on site current year:	0
Treated on site current year:	0
Total on-site waste management:	0
On-site energy recovery method 1:	Not Applicable
On-site energy recovery method 2:	Not reported
On-site energy recovery method 3:	Not Applicable
On-site energy recovery method 4:	Not reported
On-site recycling processes method 1:	Not Applicable
On-site recycling processes method 2:	Not reported
On-site recycling processes method 3:	Not reported
On-site recycling processes method 4:	Not reported
On-site recycling processes method 5:	Not reported
On-site recycling processes method 6:	Not reported
On-site recycling processes method 7:	Not reported
FRS Facility ID:	110000363730
Elemental Metal Included:	NO
Waste Rock Pile managed Indicator:	0
Waste Rock Quantity:	Not reported
Off Site - POTW Releases 81C:	0
Off Site - POTW Releases 81D:	21
Assigned Partial Facility Flag:	NO
Case Number:	7440-50-8
Mixture Name:	NA
Clean Air Act Ind:	NO
Carcinogen Ind:	NO
PFAS Ind:	NO
Submitted Facility Name:	Not reported
Submitted Street:	Not reported
Submitted City:	Not reported
Submitted County:	Not reported
Submitted State:	Not reported
Submitted Zip Code:	Not reported
Submitted BIA Code:	Not reported
Submitted Tribe Name:	Not reported
Submitted Parent Company Name:	Not reported
Submitted Parent Company DB Number:	Not reported
Submitted Standardized Parent Company Name:	Not reported
Submitted Primary NAICS Code:	Not reported
Submitted Industry Code:	999
Submitted Industry Name:	Other
Industry Code:	332
Industry Name:	Fabricated Metals
Last year the facility reported:	2022
First year the facility reported:	1987
Number of forms submitted:	1

STIMPSON EDWIN B CO (Continued) **1000698541**

Total number of forms submitted:	52
Assigned Agency:	Not reported

Detailed On-site Waste Treatment Methods and Efficiency:

Cas number:	0007440508
Document control number:	1322220700975
Chemical name:	Copper
Classification:	TRI
Unit of measure:	Pounds
Stream 1 - waste stream code:	Wastewater (aqueous waste)
Stream 1 - trtmt method - sequence 1:	Chemical oxidation
Stream 1 - trtmt method - sequence 2:	Neutralization
Stream 1 - trtmt method - sequence 3:	Other chemical precipitation with or without pre-treatment
Stream 1 - trtmt method - sequence 4:	Settling or clarification
Stream 1 - trtmt method - sequence 5:	Sludge treatment and/or dewatering
Stream 1 - trtmt method - sequence 6:	Stabilization or chemical fixation prior to disposal
Stream 1 - trtmt method - sequence 7:	Not reported
Stream 1 - trtmt method - sequence 8:	Not reported
Stream 1 - based on operating data:	NO
Stream 2 - waste stream code:	Not reported
Stream 2 - trtmt method - sequence 1:	Not reported
Stream 2 - trtmt method - sequence 2:	Not reported
Stream 2 - trtmt method - sequence 3:	Not reported
Stream 2 - trtmt method - sequence 4:	Not reported
Stream 2 - trtmt method - sequence 5:	Not reported
Stream 2 - trtmt method - sequence 6:	Not reported
Stream 2 - trtmt method - sequence 7:	Not reported
Stream 2 - trtmt method - sequence 8:	Not reported
Stream 2 - based on operating data:	Not reported
Stream 3 - waste stream code:	Not reported
Stream 3 - trtmt method - sequence 1:	Not reported
Stream 3 - trtmt method - sequence 2:	Not reported
Stream 3 - trtmt method - sequence 3:	Not reported
Stream 3 - trtmt method - sequence 4:	Not reported
Stream 3 - trtmt method - sequence 5:	Not reported
Stream 3 - trtmt method - sequence 6:	Not reported
Stream 3 - trtmt method - sequence 7:	Not reported
Stream 3 - trtmt method - sequence 8:	Not reported
Stream 3 - based on operating data:	Not reported
Stream 4 - waste stream code:	Not reported
Stream 4 - trtmt method - sequence 1:	Not reported
Stream 4 - trtmt method - sequence 2:	Not reported
Stream 4 - trtmt method - sequence 3:	Not reported
Stream 4 - trtmt method - sequence 4:	Not reported
Stream 4 - trtmt method - sequence 5:	Not reported
Stream 4 - trtmt method - sequence 6:	Not reported
Stream 4 - trtmt method - sequence 7:	Not reported
Stream 4 - trtmt method - sequence 8:	Not reported
Stream 4 - based on operating data:	Not reported
Stream 5 - waste stream code:	Not reported
Stream 5 - trtmt method - sequence 1:	Not reported
Stream 5 - trtmt method - sequence 2:	Not reported
Stream 5 - trtmt method - sequence 3:	Not reported
Stream 5 - trtmt method - sequence 4:	Not reported
Stream 5 - trtmt method - sequence 5:	Not reported
Stream 5 - trtmt method - sequence 6:	Not reported
Stream 5 - trtmt method - sequence 7:	Not reported

STIMPSON EDWIN B CO (Continued) **1000698541**

Stream 5 - trtmt method - sequence 8: Not reported
Stream 5 - based on operating data: Not reported

Details of Off-site Transfers:
Cas number: 0007440508
Document control number: 1322220700975
Chemical name: Copper
Classification: TRI
Offsite RCRA id nr: NA
Offsite transfer sequence number: 2
Offsite name: GLE SCRAP METAL
Offsite street address: 295 LYMAN ROAD
Offsite City,State,Zip: CASSELBERRY, FL 32707
Offsite county: SEMINOLE
Offsite province: Not reported
Offsite country id: Not reported
Offsite control: NO
Unit of measure: Pounds
Total amount transferred offsite for disposal: 0
Offsite TRF to WST broker for recycl m93 LBS: 584522
Offsite TRF to WST broker for recycl m93 BOE: Continuous Monitoring Data
Total amount transferred offsite for recycling: 584522
Total amount transferred offsite for energy recovery: 0
Total amount transferred offsite for treatment: 0
FRS ID - Transfer Location: Not reported

Offsite RCRA id nr: NA
Offsite transfer sequence number: 3
Offsite name: DAVID MARKOWITZ METALS
Offsite street address: 45 BROOK AVE
Offsite City,State,Zip: DEER PARK, NY 11729
Offsite county: SUFFOLK
Offsite province: Not reported
Offsite country id: Not reported
Offsite control: NO
Unit of measure: Pounds
Total amount transferred offsite for disposal: 0
Offsite TRF to WST broker for recycl m93 LBS: 269758
Offsite TRF to WST broker for recycl m93 BOE: Continuous Monitoring Data
Total amount transferred offsite for recycling: 269758
Total amount transferred offsite for energy recovery: 0
Total amount transferred offsite for treatment: 0
FRS ID - Transfer Location: Not reported

Offsite RCRA id nr: FLD981019581
Offsite transfer sequence number: 4
Offsite name: WASTE MANAGEMENT
Offsite street address: 3000 NW 48 ST
Offsite City,State,Zip: POMPANO BEACH, FL 33073
Offsite county: BROWARD
Offsite province: Not reported
Offsite country id: Not reported
Offsite control: NO
Unit of measure: Pounds
Offsite other landfills m64 LBS: 368
Offsite other landfills m64 BOE: Periodic/Random Monotoning Data
Total amount transferred offsite for disposal: 368

STIMPSON EDWIN B CO (Continued) **1000698541**

Total amount transferred offsite for recycling:	0
Total amount transferred offsite for energy recovery:	0
Total amount transferred offsite for treatment:	0
FRS ID - Transfer Location:	Not reported
Offsite RCRA id nr:	FLD981018773
Offsite transfer sequence number:	5
Offsite name:	TRIUMVIRATE ENVIRONMENTAL SERVICES INC
Offsite street address:	3670 SW 47TH AVE
Offsite City,State,Zip:	DAVIE, FL 33314
Offsite county:	BROWARD
Offsite province:	Not reported
Offsite country id:	Not reported
Offsite control:	NO
Unit of measure:	Pounds
Total amount transferred offsite for disposal:	0
Offsite other reuse or recovery m26 LBS:	19
Offsite other reuse or recovery m26 BOE:	Periodic/Random Monotoning Data
Total amount transferred offsite for recycling:	19
Total amount transferred offsite for energy recovery:	0
Total amount transferred offsite for treatment:	0
FRS ID - Transfer Location:	110002543105

RAATS:

Entry No:	1
Facility ID:	FLD001647015
Type:	Not reported
Docket No:	87-19-R
Region:	04
Issue Date:	12/02/1988
Final Date:	12/22/1987
Status:	Consent Agreement/Final Order
Additional:	Not reported
Action ID:	757
Action:	3008 (A)
Violation No:	Not reported
Viol No Cited:	1 40 CFR 265 (SUBPART F)
Total No Cited:	Not reported
Reg Type:	CFR
Prop. Penalty:	46,000.00
Final Penalty:	33,000.00
Total Prop. Penalty:	46,000.00
Comments:	Not reported

Entry No:	1
Facility ID:	FLD001647015
Type:	Not reported
Docket No:	87-19-R
Region:	04
Issue Date:	12/02/1988
Final Date:	12/22/1987
Status:	Consent Agreement/Final Order
Additional:	Not reported
Action ID:	757
Action:	3008 (A)
Violation No:	Not reported

STIMPSON EDWIN B CO (Continued) **1000698541**

Viol No Cited: 2 265.91(A)(1)
Total No Cited: Not reported
Reg Type: CFR
Prop. Penalty: *
Final Penalty: 33,000.00
Total Prop. Penalty: 46,000.00
Comments: Not reported

Entry No: 1
Facility ID: FLD001647015
Type: Not reported
Docket No: 87-19-R
Region: 04
Issue Date: 12/02/1988
Final Date: 12/22/1987
Status: Consent Agreement/Final Order
Additional: Not reported
Action ID: 757
Action: 3008 (A)
Violation No: Not reported
Viol No Cited: 3 265.91(A)(2)
Total No Cited: Not reported
Reg Type: CFR
Prop. Penalty: *
Final Penalty: 33,000.00
Total Prop. Penalty: 46,000.00
Comments: Not reported

Entry No: 1
Facility ID: FLD001647015
Type: Not reported
Docket No: 87-19-R
Region: 04
Issue Date: 12/02/1988
Final Date: 12/22/1987
Status: Consent Agreement/Final Order
Additional: Not reported
Action ID: 757
Action: 3008 (A)
Violation No: Not reported
Viol No Cited: 1 40 CFR 265 (SUBPART F)
Total No Cited: Not reported
Reg Type: CFR
Prop. Penalty: 46,000.00
Final Penalty: 33,000.00
Total Prop. Penalty: 46,000.00
Comments: Not reported

Entry No: 1
Facility ID: FLD001647015
Type: Not reported
Docket No: 87-19-R
Region: 04
Issue Date: 12/02/1988
Final Date: 12/22/1987
Status: Consent Agreement/Final Order
Additional: Not reported

STIMPSON EDWIN B CO (Continued) **1000698541**

Action ID: 757
Action: 3008 (A)
Violation No: Not reported
Viol No Cited: 2 265.91(A)(1)
Total No Cited: Not reported
Reg Type: CFR
Prop. Penalty: *
Final Penalty: 33,000.00
Total Prop. Penalty: 46,000.00
Comments: Not reported

Entry No: 1
Facility ID: FLD001647015
Type: Not reported
Docket No: 87-19-R
Region: 04
Issue Date: 12/02/1988
Final Date: 12/22/1987
Status: Consent Agreement/Final Order
Additional: Not reported
Action ID: 757
Action: 3008 (A)
Violation No: Not reported
Viol No Cited: 3 265.91(A)(2)
Total No Cited: Not reported
Reg Type: CFR
Prop. Penalty: *
Final Penalty: 33,000.00
Total Prop. Penalty: 46,000.00
Comments: Not reported

US AIRS (AFS):
Region Code: 04
County Code: FL011
Programmatic ID: AIR FL0000001201102183
Facility Registry ID: 110000363730
D and B Number: Not reported
Facility Site Name: STIMPSON COMPANY, INC.
Primary SIC Code: 3469
NAICS Code: 332119
Default Air Classification Code: SMI
Facility Type of Ownership Code: POF
Air CMS Category Code: SMI
HPV Status: Not reported

US AIRS (AFS):
Region Code: 04
Programmatic ID: AIR FL0000001201102183
Facility Registry ID: 110000363730
Air Operating Status Code: OPR
Default Air Classification Code: SMI

Air Program: State Implementation Plan for National Primary and Secondary Ambient Air Quality Standards
Activity Date: 2015-04-21 00:00:00
Activity Status Date: 2015-07-31 14:25:29
Activity Group: Compliance Monitoring
Activity Type: Inspection/Evaluation

STIMPSON EDWIN B CO (Continued) **1000698541**

Activity Status: Active

Air Program: State Implementation Plan for National Primary and Secondary Ambient Air Quality Standards
Activity Date: 2014-08-15 00:00:00
Activity Status Date: Not reported
Activity Group: Compliance Monitoring
Activity Type: Inspection/Evaluation
Activity Status: Not reported

Air Program: State Implementation Plan for National Primary and Secondary Ambient Air Quality Standards
Activity Date: 2012-09-26 00:00:00
Activity Status Date: Not reported
Activity Group: Compliance Monitoring
Activity Type: Inspection/Evaluation
Activity Status: Not reported

Air Program: State Implementation Plan for National Primary and Secondary Ambient Air Quality Standards
Activity Date: 2011-11-10 00:00:00
Activity Status Date: Not reported
Activity Group: Compliance Monitoring
Activity Type: Inspection/Evaluation
Activity Status: Not reported

Air Program: State Implementation Plan for National Primary and Secondary Ambient Air Quality Standards
Activity Date: 2011-10-25 00:00:00
Activity Status Date: Not reported
Activity Group: Compliance Monitoring
Activity Type: Inspection/Evaluation
Activity Status: Not reported

Air Program: State Implementation Plan for National Primary and Secondary Ambient Air Quality Standards
Activity Date: 2010-10-26 00:00:00
Activity Status Date: Not reported
Activity Group: Compliance Monitoring
Activity Type: Inspection/Evaluation
Activity Status: Not reported

Air Program: State Implementation Plan for National Primary and Secondary Ambient Air Quality Standards
Activity Date: 2009-09-14 00:00:00
Activity Status Date: Not reported
Activity Group: Compliance Monitoring
Activity Type: Inspection/Evaluation
Activity Status: Not reported

Air Program: State Implementation Plan for National Primary and Secondary Ambient Air Quality Standards
Activity Date: 2009-03-20 00:00:00
Activity Status Date: Not reported
Activity Group: Compliance Monitoring
Activity Type: Inspection/Evaluation
Activity Status: Not reported

Air Program: State Implementation Plan for National Primary and Secondary Ambient Air Quality Standards
Activity Date: 2008-05-30 00:00:00
Activity Status Date: Not reported
Activity Group: Compliance Monitoring
Activity Type: Inspection/Evaluation
Activity Status: Not reported

STIMPSON EDWIN B CO (Continued) **1000698541**

Air Program: State Implementation Plan for National Primary and Secondary Ambient Air Quality Standards
Activity Date: 2007-09-19 00:00:00
Activity Status Date: Not reported
Activity Group: Compliance Monitoring
Activity Type: Inspection/Evaluation
Activity Status: Not reported

Air Program: State Implementation Plan for National Primary and Secondary Ambient Air Quality Standards
Activity Date: 2007-09-14 00:00:00
Activity Status Date: Not reported
Activity Group: Compliance Monitoring
Activity Type: Inspection/Evaluation
Activity Status: Not reported

Air Program: State Implementation Plan for National Primary and Secondary Ambient Air Quality Standards
Activity Date: 2006-11-02 00:00:00
Activity Status Date: Not reported
Activity Group: Compliance Monitoring
Activity Type: Inspection/Evaluation
Activity Status: Not reported

Air Program: State Implementation Plan for National Primary and Secondary Ambient Air Quality Standards
Activity Date: 2005-11-09 00:00:00
Activity Status Date: Not reported
Activity Group: Compliance Monitoring
Activity Type: Inspection/Evaluation
Activity Status: Not reported

Air Program: State Implementation Plan for National Primary and Secondary Ambient Air Quality Standards
Activity Date: 2004-11-09 00:00:00
Activity Status Date: Not reported
Activity Group: Compliance Monitoring
Activity Type: Inspection/Evaluation
Activity Status: Not reported

Air Program: State Implementation Plan for National Primary and Secondary Ambient Air Quality Standards
Activity Date: 2003-11-18 00:00:00
Activity Status Date: Not reported
Activity Group: Compliance Monitoring
Activity Type: Inspection/Evaluation
Activity Status: Not reported

Air Program: State Implementation Plan for National Primary and Secondary Ambient Air Quality Standards
Activity Date: 2002-12-11 00:00:00
Activity Status Date: Not reported
Activity Group: Compliance Monitoring
Activity Type: Inspection/Evaluation
Activity Status: Not reported

Air Program: State Implementation Plan for National Primary and Secondary Ambient Air Quality Standards
Activity Date: 2002-09-20 00:00:00
Activity Status Date: Not reported
Activity Group: Compliance Monitoring
Activity Type: Inspection/Evaluation
Activity Status: Not reported

Air Program: State Implementation Plan for National Primary and Secondary Ambient Air Quality Standards

STIMPSON EDWIN B CO (Continued) **1000698541**

Activity Date: 2001-11-08 00:00:00
Activity Status Date: Not reported
Activity Group: Compliance Monitoring
Activity Type: Inspection/Evaluation
Activity Status: Not reported

Air Program: State Implementation Plan for National Primary and Secondary Ambient Air Quality Standards
Activity Date: 2000-12-20 00:00:00
Activity Status Date: Not reported
Activity Group: Compliance Monitoring
Activity Type: Inspection/Evaluation
Activity Status: Not reported

Air Program: State Implementation Plan for National Primary and Secondary Ambient Air Quality Standards
Activity Date: 1999-12-14 00:00:00
Activity Status Date: Not reported
Activity Group: Compliance Monitoring
Activity Type: Inspection/Evaluation
Activity Status: Not reported

Air Program: State Implementation Plan for National Primary and Secondary Ambient Air Quality Standards
Activity Date: 1998-10-21 00:00:00
Activity Status Date: Not reported
Activity Group: Compliance Monitoring
Activity Type: Inspection/Evaluation
Activity Status: Not reported

Air Program: State Implementation Plan for National Primary and Secondary Ambient Air Quality Standards
Activity Date: 1997-10-14 00:00:00
Activity Status Date: Not reported
Activity Group: Compliance Monitoring
Activity Type: Inspection/Evaluation
Activity Status: Not reported

E MANIFEST:
Manifest Tracking Number: 017486290FLE
Last Updated Date: 20220912
Shipped Date: 20220819
Received Date: 20220831
Manifest Status: Signed
Submission Type: DataImage5Copy
Origin Type: Service
Generator EPA ID: FLD001647015
Generator Name: Stimpson Company Inc
Generator Mail Street Number: Not reported
Generator Mail Street 1: 1515 SW 13TH CT
Generator Mail Street 2: Not reported
Generator Mail City: POMPANO BEACH
Generator Mail State: FL
Generator Mail Zip: 33069-4789
Generator Location Street Number: Not reported
Generator Location Street 1: 1515 SW 13TH CT
Generator Location Street 2: Not reported
Generator Location City: POMPANO BEACH
Generator Location Zip: 33069-4710
Generator Location State: FL

STIMPSON EDWIN B CO (Continued) **1000698541**

Generator Contact Company Name:	Not reported
Designated Facility EPA ID:	KYD985073196
Designated Facility Name:	Aes Asset Acquisition Corp, Dba Clean Earth Of Calvert City
Designated Facility Mail Street Number:	1689
Designated Facility Mail Street 1:	Not reported
Designated Facility Mail Street 2:	SHAR-CAL ROAD
Designated Facility Mail City:	CALVERT CITY
Designated Facility Mail Zip:	42029
Designated Facility Mail State:	KY
Designated Facility Location Street Number:	1689
Designated Facility Location Street 1:	SHAR-CAL ROAD
Designated Facility Location Street 2:	Not reported
Designated Facility Location City:	CALVERT CITY
Designated Facility Location Zip:	42029
Designated Facility Location State:	KY
Designated Facility Contact Company Name:	Not reported
Manifest Residue Indicator:	N
Rejection Indicator:	N

Manifest Tracking Number:	012910915FLE
Last Updated Date:	20191121
Shipped Date:	20190322
Received Date:	20190402
Manifest Status:	Signed
Submission Type:	DataImage5Copy
Origin Type:	Service
Generator EPA ID:	FLD001647015
Generator Name:	Stimpson Company Inc
Generator Mail Street Number:	Not reported
Generator Mail Street 1:	1515 SW 13TH CT
Generator Mail Street 2:	Not reported
Generator Mail City:	POMPANO BEACH
Generator Mail State:	FL
Generator Mail Zip:	33069-4789
Generator Location Street Number:	Not reported
Generator Location Street 1:	1515 SW 13TH CT
Generator Location Street 2:	Not reported
Generator Location City:	POMPANO BEACH
Generator Location Zip:	33069-4710
Generator Location State:	FL
Generator Contact Company Name:	Not reported
Designated Facility EPA ID:	KYD985073196
Designated Facility Name:	Aes Environmental, Llc
Designated Facility Mail Street Number:	1689
Designated Facility Mail Street 1:	Not reported
Designated Facility Mail Street 2:	1689 SHAR-CAL ROAD
Designated Facility Mail City:	CALVERT CITY
Designated Facility Mail Zip:	42029
Designated Facility Mail State:	KY
Designated Facility Location Street Number:	1689
Designated Facility Location Street 1:	1689 SHAR-CAL ROAD
Designated Facility Location Street 2:	Not reported
Designated Facility Location City:	CALVERT CITY
Designated Facility Location Zip:	42029
Designated Facility Location State:	KY
Designated Facility Contact Company Name:	Not reported
Manifest Residue Indicator:	N

STIMPSON EDWIN B CO (Continued) **1000698541**

Rejection Indicator:	N
Manifest Tracking Number:	015696845FLE
Last Updated Date:	20210830
Shipped Date:	20210803
Received Date:	20210818
Manifest Status:	Signed
Submission Type:	DataImage5Copy
Origin Type:	Service
Generator EPA ID:	FLD001647015
Generator Name:	Stimpson Company Inc
Generator Mail Street Number:	Not reported
Generator Mail Street 1:	1515 SW 13TH CT
Generator Mail Street 2:	Not reported
Generator Mail City:	POMPANO BEACH
Generator Mail State:	FL
Generator Mail Zip:	33069-4789
Generator Location Street Number:	Not reported
Generator Location Street 1:	1515 SW 13TH CT
Generator Location Street 2:	Not reported
Generator Location City:	POMPANO BEACH
Generator Location Zip:	33069-4710
Generator Location State:	FL
Generator Contact Company Name:	Not reported
Designated Facility EPA ID:	KYD985073196
Designated Facility Name:	Aes Asset Acquisition Corp, Dba Clean Earth Of Calvert City
Designated Facility Mail Street Number:	1689
Designated Facility Mail Street 1:	Not reported
Designated Facility Mail Street 2:	SHAR-CAL ROAD
Designated Facility Mail City:	CALVERT CITY
Designated Facility Mail Zip:	42029
Designated Facility Mail State:	KY
Designated Facility Location Street Number:	1689
Designated Facility Location Street 1:	SHAR-CAL ROAD
Designated Facility Location Street 2:	Not reported
Designated Facility Location City:	CALVERT CITY
Designated Facility Location Zip:	42029
Designated Facility Location State:	KY
Designated Facility Contact Company Name:	Not reported
Manifest Residue Indicator:	N
Rejection Indicator:	N
Manifest Tracking Number:	014870145FLE
Last Updated Date:	20200721
Shipped Date:	20200622
Received Date:	20200708
Manifest Status:	Signed
Submission Type:	DataImage5Copy
Origin Type:	Service
Generator EPA ID:	FLD001647015
Generator Name:	Stimpson Company Inc
Generator Mail Street Number:	Not reported
Generator Mail Street 1:	1515 SW 13TH CT
Generator Mail Street 2:	Not reported
Generator Mail City:	POMPANO BEACH
Generator Mail State:	FL
Generator Mail Zip:	33069-4789

STIMPSON EDWIN B CO (Continued) **1000698541**

Generator Location Street Number:	Not reported
Generator Location Street 1:	1515 SW 13TH CT
Generator Location Street 2:	Not reported
Generator Location City:	POMPANO BEACH
Generator Location Zip:	33069-4710
Generator Location State:	FL
Generator Contact Company Name:	Not reported
Designated Facility EPA ID:	KYD985073196
Designated Facility Name:	Aes Asset Acquisition Corp. Dba Clean Earth Of Calvert City
Designated Facility Mail Street Number:	1689
Designated Facility Mail Street 1:	Not reported
Designated Facility Mail Street 2:	SHAR-CAL ROAD
Designated Facility Mail City:	CALVERT CITY
Designated Facility Mail Zip:	42029
Designated Facility Mail State:	KY
Designated Facility Location Street Number:	1689
Designated Facility Location Street 1:	SHAR-CAL ROAD
Designated Facility Location Street 2:	Not reported
Designated Facility Location City:	CALVERT CITY
Designated Facility Location Zip:	42029
Designated Facility Location State:	KY
Designated Facility Contact Company Name:	Not reported
Manifest Residue Indicator:	N
Rejection Indicator:	N

Manifest Tracking Number:	014870160FLE
Last Updated Date:	20200716
Shipped Date:	20200627
Received Date:	20200629
Manifest Status:	Signed
Submission Type:	DataImage5Copy
Origin Type:	Service
Generator EPA ID:	FLD001647015
Generator Name:	Stimpson Company
Generator Mail Street Number:	Not reported
Generator Mail Street 1:	1515 SW 13TH COURT
Generator Mail Street 2:	Not reported
Generator Mail City:	POMPANO BEACH
Generator Mail State:	FL
Generator Mail Zip:	33069
Generator Location Street Number:	Not reported
Generator Location Street 1:	1515 Sw 13Th Court
Generator Location Street 2:	Not reported
Generator Location City:	Pompano Beach
Generator Location Zip:	33069
Generator Location State:	FL
Generator Contact Company Name:	Not reported
Designated Facility EPA ID:	FLD980559728
Designated Facility Name:	Triumvirate Environmental (Orlando) Inc.
Designated Facility Mail Street Number:	Not reported
Designated Facility Mail Street 1:	Not reported
Designated Facility Mail Street 2:	10100 Rocket Boulevard
Designated Facility Mail City:	Orlando
Designated Facility Mail Zip:	32824
Designated Facility Mail State:	FL
Designated Facility Location Street Number:	Not reported
Designated Facility Location Street 1:	10100 Rocket Boulevard

STIMPSON EDWIN B CO (Continued) **1000698541**

Designated Facility Location Street 2: Not reported
Designated Facility Location City: Orlando
Designated Facility Location Zip: 32824
Designated Facility Location State: FL
Designated Facility Contact Company Name: Not reported
Manifest Residue Indicator: N
Rejection Indicator: N

Federal Waste:
Manifest Tracking Number: 014870160FLE
Waste Line Number: 1
Federal Waste Code: D001
Federal Waste: IGNITABLE WASTE

Transporter:
Manifest Tracking Number: 014870160FLE
Transporter Line Number: 1
Transporter EPA ID: FLD981018773
Transporter Name: Triumvirate Environmental (Florida), Inc.

Waste Line:
Manifest Tracking Number: 014870160FLE
Waste Line Number: 1
U.S. DOT Hazardous Indicator: Y
U.S. DOT ID Number: UN1993
U.S. DOT Description: Un1993, Waste Flammable Liquids, N.O.S. 3, Ii
Non-Hazardous Waste Description: Not reported
Number of Containers: 1
Container Type Code: DF
Container Type Description: Fiberboard or plastic drums, barrels, kegs
Waste Quantity: 9
Quantity Unit of Measure Code: P
Quantity Unit of Measure Description: Pounds
Waste Quantity, in Tons: 0.0045
Acute Waste Quantity, in Tons: 0
Non-Acute Waste Quantity, in Tons: 0.0045
Waste Quantity, in Kilograms: 4.081635
Acute Waste Quantity, in Kilograms: 0
Non-Acute Waste Quantity, in Kilorgrams: 4.081635
Management Method Code: H141
Management Method Description: STORAGE, BULKING AND/OR TRANSFER OFF SITE
Waste Residue Indicator: N
Quantity Discrepancy Indicator: N
Waste Type Discrepancy Indicator: N
Waste Density: Not reported
Waste Density Unit of Measure Code: Not reported
Waste Density Unit of Measure Description: Not reported
Form Code: Not reported
Form Code Description: Not reported
Source Code: Not reported
Source Code Description: Not reported
Waste Minimization Code: Not reported
Waste Minimization Code Description: Not reported
Consent Number: Not reported
EPA Waste Indicator: Y

R76 **E B STIMPSON CO INC - FACILITYWIDE SITE** **Fl Sites** **S100889123**
NW **1515 SW 13TH CT** **ASBESTOS** **N/A**
1/2-1 **POMPANO BEACH, FL 33069** **DWM CONTAM**
0.689 mi. **Financial Assurance**
3636 ft. **Site 2 of 2 in cluster R** **BROWARD CO. HM**
HW GEN
Relative: **RESP PARTY**
Higher **ERIC WASTE CLEANUP**

Actual:
5 ft.

FL SITES:

Monthly Update:	December
Air Contam:	Not reported
Soil Contam:	Not reported
Surface Water Contam:	Not reported
Ground Water Contam:	Not reported
Warning Letter Status:	Not reported
Notice of Violation Status:	Yes
Consent Order Status:	Yes
Admin Hearing Status:	No
Court Status:	No
Final Order Status:	No
Cleanup Started:	No
Cleanup Completed:	No
Deletion Recommended:	No
Other:	Not reported
District:	SOUTHEAST
Facility ID:	000279
EPA ID:	FLD001647015
Lead Unit:	OGC
Support Unit:	DIST
Status:	ACTIVE
Status Date:	05/16/85
Comments:	NEW SITE 9-84. 3012 PRELIMINARY ASSESSMENT COMPLETED IN CALENDAR YEAR 1985 RESULTED IN A MEDIUM PRIORITY FOR 3012 SITE INSPECTION BUT COULD NOT BE CONDUCTED DUE TO RCRA STATUS. CORRECTIVE ACTIONS WILL BE ADDRESSED VIA RCRA PERMIT PROCESS. RCRA INSPECTION CONDUCTED 12-85. EPA CONSIDERING ENFORCEMENT ACTION 4-86. NOV ADDRESSING RCRA VIOLATIONS ISSUED 8-86. RESPONDENT HAS REQUESTED ADMINISTRATIVE HEARING TO ADDRESS RCRA PERMIT CONDITIONS 8-86. ADDITIONAL NOV ADDRESSING FINANCIAL REQUIREMENTS ISSUED 9-86. INFORMAL CONFERENCE CONDUCTED 9-86. CONSENT ORDER EXECUTED 7-87. CLOSURE TIED TO RCRA PERMITTING ISSUE. EPA ISSUED 3008 ORDER 12-87. CLOSURE IN PROCESS 11-88.

Click here for Florida Oculus:

ASBESTOS:

Name:	STIMPSON CO
Address:	1515 SW 13TH COURT
City,State,Zip:	POMPANO BEACH, FL 33069
Facility ID:	AS01106433
Notification ID:	87983
Notification Type:	ORIGINAL
Project Type:	RENOVATION
Notification Status:	COMPLETE
Site Name:	RESTROOMS CEILING
Ordered Demolition?:	N
Annual Notification:	Not reported
Owner Name:	STIMPSON CO

E B STIMPSON CO INC - FACILITYWIDE SITE (Continued) **S100889123**

Contractor Name:	DECON ENVIRONMENTAL & ENGINEERING, INC.
Start Date:	05/24/2016
Finish Date:	06/17/2016
Cementitious RACM:	Not reported
Cementitious SF:	Not reported
Floor RACM:	Not reported
Floor SF:	Not reported
Pipe RACM:	Not reported
Pipe SF:	Not reported
CF RACM:	Not reported
Roof RACM:	Not reported
Roof SF:	Not reported
Surface Mat RACM:	Not reported
Surface Mat SF:	Not reported
Waste Disposal Site:	MONARCH HILL LANDFILL
Waste Disposal Address:	3000 NW 48TH ST (HILTON RD)
Waste Disposal City:	POMPANO BEACH
Waste Disposal State:	FL
Waste Disposal Zip:	33073
Transporter Name:	SWS
Contractor is Transporter:	Not reported
Waste Disp ID:	55093
Waste Disp Source:	W
Transporter Address:	3251 SW 72ND TERRACE
Transporter City:	FT LAUDERDALE
Transporter State:	FL
Transporter Zip:	33312
Date Receive:	Not reported

Name:	STIMPSON CO
Address:	1515 SW 13TH COURT
City,State,Zip:	POMPANO BEACH, FL 33069
Facility ID:	AS01106433
Notification ID:	73156
Notification Type:	COURTESY
Project Type:	RENOVATION
Notification Status:	REVIEWED
Site Name:	PIPES
Ordered Demolition?:	N
Annual Notification:	Not reported
Owner Name:	STIMPSON CO
Contractor Name:	DECON ENVIRONMENTAL & ENGINEERING, INC.
Start Date:	07/01/2013
Finish Date:	07/02/2013
Cementitious RACM:	Not reported
Cementitious SF:	Not reported
Floor RACM:	Not reported
Floor SF:	Not reported
Pipe RACM:	Not reported
Pipe SF:	120
CF RACM:	Not reported
Roof RACM:	Not reported
Roof SF:	Not reported
Surface Mat RACM:	Not reported
Surface Mat SF:	Not reported
Waste Disposal Site:	ADVANCED DISPOSAL
Waste Disposal Address:	4000 KNIGHTS TRAIL

E B STIMPSON CO INC - FACILITYWIDE SITE (Continued) **S100889123**

Waste Disposal City:	SARASOTA
Waste Disposal State:	FL
Waste Disposal Zip:	34275
Transporter Name:	LENORA CONSTRUCTION
Contractor is Transporter:	Not reported
Waste Disp ID:	847
Waste Disp Source:	A
Transporter Address:	P O BOX 90034
Transporter City:	LAKELAND
Transporter State:	FL
Transporter Zip:	33804
Date Receive:	Not reported

DWM CONTAM:

Name:	STIMPSON CO INC
Address:	1515 SW 13TH CT
City,State,Zip:	POMPANO BEACH, FL
Program Site Id:	ERIC_10141
Lat DD:	26
Lat MM:	12
Lat SS:	51.7663
Long DD:	80
Long MM:	8
Long SS:	32.8805
Office/ District:	SED
Program Area:	CERCLA
Priority Score:	Not reported
Datum:	NAD83
Method:	DPHO
Facility Status:	Closed-ERIC
Facility Type:	Not reported
Score Effective Date:	Not reported
Score When Ranked:	Not reported
Rank:	Not reported
Operator:	Not reported
Phone:	Not reported
Name Changed:	Not reported
Addr Changed:	Not reported
Related Party ID:	Not reported
Primary RP Role:	Not reported
RP Begin Date:	Not reported
RP Name:	Not reported
RP Address1:	Not reported
RP Address2:	Not reported
RP City:	Not reported
RP State:	Not reported
RP Zip5:	Not reported
RP Zip4:	Not reported
Contact:	Not reported
RP Phone:	Not reported
RP Extension:	Not reported
Site Manager:	La Smith

Name:	STIMPSON CO INC
Address:	1515 SW 13TH CT
City,State,Zip:	POMPANO BEACH, FL
Program Site Id:	ERIC_10141

E B STIMPSON CO INC - FACILITYWIDE SITE (Continued) **S100889123**

Lat DD:	26
Lat MM:	12
Lat SS:	51.7663
Long DD:	80
Long MM:	8
Long SS:	32.8805
Office/ District:	SED
Program Area:	RCRA
Priority Score:	Not reported
Datum:	NAD83
Method:	DPHO
Facility Status:	Closed-ERIC
Facility Type:	Not reported
Score Effective Date:	Not reported
Score When Ranked:	Not reported
Rank:	Not reported
Operator:	Not reported
Phone:	Not reported
Name Changed:	Not reported
Addr Changed:	Not reported
Related Party ID:	Not reported
Primary RP Role:	Not reported
RP Begin Date:	Not reported
RP Name:	Not reported
RP Address1:	Not reported
RP Address2:	Not reported
RP City:	Not reported
RP State:	Not reported
RP Zip5:	Not reported
RP Zip4:	Not reported
Contact:	Not reported
RP Phone:	Not reported
RP Extension:	Not reported
Site Manager:	La Smith

Name:	STIMPSON CO INC
Address:	1515 SW 13TH CT
City,State,Zip:	POMPANO BEACH, FL
Program Site Id:	ERIC_10141
Lat DD:	26
Lat MM:	12
Lat SS:	51.7663
Long DD:	80
Long MM:	8
Long SS:	32.8805
Office/ District:	SED
Program Area:	RESPONSPARTY
Priority Score:	Not reported
Datum:	NAD83
Method:	DPHO
Facility Status:	Closed-ERIC
Facility Type:	Not reported
Score Effective Date:	Not reported
Score When Ranked:	Not reported
Rank:	Not reported
Operator:	Not reported
Phone:	Not reported

E B STIMPSON CO INC - FACILITYWIDE SITE (Continued) **S100889123**

Name Changed:	Not reported
Addr Changed:	Not reported
Related Party ID:	Not reported
Primary RP Role:	Not reported
RP Begin Date:	Not reported
RP Name:	Not reported
RP Address1:	Not reported
RP Address2:	Not reported
RP City:	Not reported
RP State:	Not reported
RP Zip5:	Not reported
RP Zip4:	Not reported
Contact:	Not reported
RP Phone:	Not reported
RP Extension:	Not reported
Site Manager:	La Smith

FL Financial Assurance 3:

Name:	STIMPSON CO INC
Address:	1515 SW 13TH CT
City,State,Zip:	POMPANO BEACH, FL 33069
Region:	3
Facility ID:	9200901
Facility Phone:	9549463500
Facility Status:	OPEN
Facility Type:	E
Type Description:	Industrial Plant
DEP CO:	P
Finaincial Responsibility:	INSURANCE
Insurance Company:	AIG
Effective Date:	07/13/2008
Expire Date:	07/13/2009
Owner ID:	20834
Onwer Name:	STIMPSON CO INC
Owner Address:	1515 SW 13TH CT
Owner Address2:	ATTN: FERNANDA DAMOC
Owner City,St,Zip:	Pompano Beach, FL 33069
Contact:	FERNANDA DAMOC
Resp Party Phone:	9549463500

Name:	STIMPSON CO INC
Address:	1515 SW 13TH CT
City,State,Zip:	POMPANO BEACH, FL 33069
Region:	3
Facility ID:	9200901
Facility Phone:	9549463500
Facility Status:	OPEN
Facility Type:	E
Type Description:	Industrial Plant
DEP CO:	P
Finaincial Responsibility:	INSURANCE
Insurance Company:	COMMERCE & INDUSTRY
Effective Date:	07/13/2009
Expire Date:	07/13/2010
Owner ID:	20834
Onwer Name:	STIMPSON CO INC
Owner Address:	1515 SW 13TH CT

E B STIMPSON CO INC - FACILITYWIDE SITE (Continued) **S100889123**

Owner Address2: ATTN: FERNANDA DAMOC
Owner City,St,Zip: Pompano Beach, FL 33069
Contact: FERNANDA DAMOC
Resp Party Phone: 9549463500

Name: STIMPSON CO INC
Address: 1515 SW 13TH CT
City,State,Zip: POMPANO BEACH, FL 33069
Region: 3
Facility ID: 9200901
Facility Phone: 9549463500
Facility Status: OPEN
Facility Type: E
Type Description: Industrial Plant
DEP CO: P
Finaincial Responsibility: INSURANCE
Insurance Company: COMMERCE & INDUSTRY
Effective Date: 07/13/2010
Expire Date: 07/13/2011
Owner ID: 20834
Onwer Name: STIMPSON CO INC
Owner Address: 1515 SW 13TH CT
Owner Address2: ATTN: FERNANDA DAMOC
Owner City,St,Zip: Pompano Beach, FL 33069
Contact: FERNANDA DAMOC
Resp Party Phone: 9549463500

Name: STIMPSON CO INC
Address: 1515 SW 13TH CT
City,State,Zip: POMPANO BEACH, FL 33069
Region: 3
Facility ID: 9200901
Facility Phone: 9549463500
Facility Status: OPEN
Facility Type: E
Type Description: Industrial Plant
DEP CO: P
Finaincial Responsibility: INSURANCE
Insurance Company: COMMERCE & INDUSTRY
Effective Date: 07/13/2011
Expire Date: 07/13/2012
Owner ID: 20834
Onwer Name: STIMPSON CO INC
Owner Address: 1515 SW 13TH CT
Owner Address2: ATTN: FERNANDA DAMOC
Owner City,St,Zip: Pompano Beach, FL 33069
Contact: FERNANDA DAMOC
Resp Party Phone: 9549463500

Name: STIMPSON CO INC
Address: 1515 SW 13TH CT
City,State,Zip: POMPANO BEACH, FL 33069
Region: 3
Facility ID: 9200901
Facility Phone: 9549463500
Facility Status: OPEN
Facility Type: E

E B STIMPSON CO INC - FACILITYWIDE SITE (Continued) **S100889123**

Type Description:	Industrial Plant
DEP CO:	P
Finaincial Responsibility:	INSURANCE
Insurance Company:	COMMERCE & INDUSTRY
Effective Date:	07/13/2013
Expire Date:	07/13/2014
Owner ID:	20834
Onwer Name:	STIMPSON CO INC
Owner Address:	1515 SW 13TH CT
Owner Address2:	ATTN: FERNANDA DAMOC
Owner City,St,Zip:	Pompano Beach, FL 33069
Contact:	FERNANDA DAMOC
Resp Party Phone:	9549463500

Name:	STIMPSON CO INC
Address:	1515 SW 13TH CT
City,State,Zip:	POMPANO BEACH, FL 33069
Region:	3
Facility ID:	9200901
Facility Phone:	9549463500
Facility Status:	OPEN
Facility Type:	E
Type Description:	Industrial Plant
DEP CO:	P
Finaincial Responsibility:	INSURANCE
Insurance Company:	PHILADELPHIA INSURANCE CO
Effective Date:	07/13/2015
Expire Date:	07/13/2016
Owner ID:	20834
Onwer Name:	STIMPSON CO INC
Owner Address:	1515 SW 13TH CT
Owner Address2:	ATTN: FERNANDA DAMOC
Owner City,St,Zip:	Pompano Beach, FL 33069
Contact:	FERNANDA DAMOC
Resp Party Phone:	9549463500

Name:	STIMPSON CO INC
Address:	1515 SW 13TH CT
City,State,Zip:	POMPANO BEACH, FL 33069
Region:	3
Facility ID:	9200901
Facility Phone:	9549463500
Facility Status:	OPEN
Facility Type:	E
Type Description:	Industrial Plant
DEP CO:	P
Finaincial Responsibility:	INSURANCE
Insurance Company:	PHILADELPHIA INSURANCE CO
Effective Date:	07/13/2017
Expire Date:	07/13/2018
Owner ID:	20834
Onwer Name:	STIMPSON CO INC
Owner Address:	1515 SW 13TH CT
Owner Address2:	ATTN: FERNANDA DAMOC
Owner City,St,Zip:	Pompano Beach, FL 33069
Contact:	FERNANDA DAMOC
Resp Party Phone:	9549463500

E B STIMPSON CO INC - FACILITYWIDE SITE (Continued) **S100889123**

Name:	STIMPSON CO INC
Address:	1515 SW 13TH CT
City,State,Zip:	POMPANO BEACH, FL 33069
Region:	3
Facility ID:	9200901
Facility Phone:	9549463500
Facility Status:	OPEN
Facility Type:	E
Type Description:	Industrial Plant
DEP CO:	P
Finaincial Responsibility:	INSURANCE
Insurance Company:	PHOENIX INSURANCE COMPANY
Effective Date:	07/13/2015
Expire Date:	07/13/2016
Owner ID:	20834
Onwer Name:	STIMPSON CO INC
Owner Address:	1515 SW 13TH CT
Owner Address2:	ATTN: FERNANDA DAMOC
Owner City,St,Zip:	Pompano Beach, FL 33069
Contact:	FERNANDA DAMOC
Resp Party Phone:	9549463500

Name:	STIMPSON CO INC
Address:	1515 SW 13TH CT
City,State,Zip:	POMPANO BEACH, FL 33069
Region:	3
Facility ID:	9200901
Facility Phone:	9549463500
Facility Status:	OPEN
Facility Type:	E
Type Description:	Industrial Plant
DEP CO:	P
Finaincial Responsibility:	INSURANCE
Insurance Company:	TOKIO MARINE SPECIALTY INSURANCE COMPANY
Effective Date:	07/13/2017
Expire Date:	07/13/2018
Owner ID:	20834
Onwer Name:	STIMPSON CO INC
Owner Address:	1515 SW 13TH CT
Owner Address2:	ATTN: FERNANDA DAMOC
Owner City,St,Zip:	Pompano Beach, FL 33069
Contact:	FERNANDA DAMOC
Resp Party Phone:	9549463500

Name:	STIMPSON CO INC
Address:	1515 SW 13TH CT
City,State,Zip:	POMPANO BEACH, FL 33069
Region:	3
Facility ID:	9200901
Facility Phone:	9549463500
Facility Status:	OPEN
Facility Type:	E
Type Description:	Industrial Plant
DEP CO:	P
Finaincial Responsibility:	INSURANCE
Insurance Company:	TOKIO MARINE SPECIALTY INSURANCE COMPANY
Effective Date:	07/13/2019

E B STIMPSON CO INC - FACILITYWIDE SITE (Continued) **S100889123**

Expire Date: 07/13/2020
Owner ID: 20834
Onwer Name: STIMPSON CO INC
Owner Address: 1515 SW 13TH CT
Owner Address2: ATTN: FERNANDA DAMOC
Owner City,St,Zip: Pompano Beach, FL 33069
Contact: FERNANDA DAMOC
Resp Party Phone: 9549463500

Name: STIMPSON CO INC
Address: 1515 SW 13TH CT
City,State,Zip: POMPANO BEACH, FL 33069
Region: 3
Facility ID: 9200901
Facility Phone: 9549463500
Facility Status: OPEN
Facility Type: E
Type Description: Industrial Plant
DEP CO: P
Finaincial Responsibility: INSURANCE
Insurance Company: TOKIO MARINE SPECIALTY INSURANCE COMPANY
Effective Date: 07/13/2022
Expire Date: 07/13/2023
Owner ID: 20834
Onwer Name: STIMPSON CO INC
Owner Address: 1515 SW 13TH CT
Owner Address2: ATTN: FERNANDA DAMOC
Owner City,St,Zip: Pompano Beach, FL 33069
Contact: FERNANDA DAMOC
Resp Party Phone: 9549463500

Name: STIMPSON CO INC
Address: 1515 SW 13TH CT
City,State,Zip: POMPANO BEACH, FL 33069
Region: 3
Facility ID: 9200901
Facility Phone: 9549463500
Facility Status: OPEN
Facility Type: E
Type Description: Industrial Plant
DEP CO: P
Finaincial Responsibility: INSURANCE
Insurance Company: Not reported
Effective Date: Not reported
Expire Date: Not reported
Owner ID: 20834
Onwer Name: STIMPSON CO INC
Owner Address: 1515 SW 13TH CT
Owner Address2: ATTN: FERNANDA DAMOC
Owner City,St,Zip: Pompano Beach, FL 33069
Contact: FERNANDA DAMOC
Resp Party Phone: 9549463500

BROWARD CO. HM:
Name: STIMPSON
Address: 1515 SW 13TH CT
City,State,Zip: POMPANO BEACH, FL 33069

E B STIMPSON CO INC - FACILITYWIDE SITE (Continued) **S100889123**

Region: BROWARD
Facility ID: 00408
Alt Location: Not reported
Facility Status: OPEN

HW GEN:

Site ID:	61510
Name:	STIMPSON CO INC
Address:	1515 SW 13TH CT
City,State,Zip:	POMPANO BEACH, FL 33069 4789
Type:	Small
Handler ID:	FLD001647015
Office:	SED
Notified Date:	12/15/1993
Last Inspection Date:	05/13/2008
Facility Installation:	-
Object ID:	928
Documents:	https://prodenv.dep.state.fl.us/DepNexus/public/electronic-documents/FLD001647015/facility!search
X Coordinates:	784755.30727
Y Coordinates:	251511.35295

RESP PARTY:

Name:	E B STIMPSON CO INC - FACILITYWIDE SITE
Address:	1515 SW 13TH CT
City,State,Zip:	POMPANO BEACH, FL 33069
District:	Southeast District
Site Id:	ERIC_10141
Project Id:	Not reported
Site Status:	CLOSED
Project Manager:	Not reported
OGC Case Number:	Not reported
Initial Date Received:	Not reported
Contaminants:	Not reported
Offsite Cont Impact:	Not reported
Priority Score:	Not reported
Datum:	NAD83
Method ID:	DPHO
Feature:	Not reported
Object Of Interest:	CAP_R
Proximity To Object:	APPRX
Collect Username:	WIERZBICKI_P
Collect Affiliation:	Not reported
Collect Program Id:	Not reported
Collect Date:	Not reported
Map Series Used:	IMAGERY_04_09
Map Source Scale:	2500
Interpolation Scale:	2500
Coordinate Accuracy Id:	3
Verify Method Id:	Not reported
Verifier Username:	Not reported
Verifier Affiliation:	Not reported
Verifying Program Id:	Not reported
Verification Date:	Not reported
Decode for District:	Southeast District
Decode for Datum:	North American Datum of 1983

E B STIMPSON CO INC - FACILITYWIDE SITE (Continued) **S100889123**

Decode for Method:	Digital Aerial Photography With Ground Control
Decode for Off Site COC:	Not reported
Decode for V_Method:	Not reported
Latitude/Longitude (deg/min/sec):	26 12 / 80 8
Source Facility Name:	Stimpson Co Inc
Source Facility ID:	61510
Program:	Responsible Party Cleanup
Program Type:	RESPONSPARTY
Program Status:	COMPLETE
WMD:	SFWMD
ICR Indicator:	N
Discharge Date:	Not reported
GIS ALBX:	784767.08000000007
GIS ALBY:	251558.64000000001
Site Manager:	La Smith
Site Phase Description:	Phase 5 - Cleanup Complete
Offsite Contamination Key:	NOCONTAM
Documents:	https://prodenv.dep.state.fl.us/DepNexus/public/electronic-documents/ERIC_10141/gis-facility!search
Objectid:	3005

Name:	E B STIMPSON CO INC
Address:	1515 SW 13TH CT
City,State,Zip:	POMPANO BEACH, FL 33069
District:	Southeast District
Site Id:	69401
Project Id:	73923
Site Status:	CLOSED
Project Manager:	SMITH_LA
OGC Case Number:	Not reported
Initial Date Received:	07/22/1981
Contaminants:	Not reported
Offsite Cont Impact:	N
Priority Score:	Not reported
Datum:	NAD83
Method ID:	DPHO
Feature:	Waste Treatment Area
Object Of Interest:	CAP_RAP SITE
Proximity To Object:	APPRX
Collect Username:	WIERZBICKI_P
Collect Affiliation:	Florida Department of Environmental Protection
Collect Program Id:	CR
Collect Date:	06/07/2012
Map Series Used:	IMAGERY_04_09
Map Source Scale:	2500
Interpolation Scale:	2500
Coordinate Accuracy Id:	3
Verify Method Id:	DPHO
Verifier Username:	WIERZBICKI_P
Verifier Affiliation:	Florida Department of Environmental Protection
Verifying Program Id:	CL
Verification Date:	06/07/2012
Decode for District:	Southeast District
Decode for Datum:	North American Datum of 1983
Decode for Method:	Digital Aerial Photography With Ground Control
Decode for Off Site COC:	No, the best available evidence (such as completed SAR) demonstrates that contamination above applicable standards or criteria DOES NOT extend offsite.

E B STIMPSON CO INC - FACILITYWIDE SITE (Continued) **S100889123**

Decode for V_Method:	Digital Aerial Photography With Ground Control
Latitude/Longitude (deg/min/sec):	26 12 / 80 8
Source Facility Name:	Not reported
Source Facility ID:	Not reported
Program:	Not reported
Program Type:	Not reported
Program Status:	Not reported
WMD:	Not reported
ICR Indicator:	Not reported
Discharge Date:	Not reported
GIS ALBX:	Not reported
GIS ALBY:	Not reported
Site Manager:	Not reported
Site Phase Description:	Not reported
Offsite Contamination Key:	Not reported
Documents: Not reported	
Objectid:	Not reported

ERIC WASTE CLEANUP:

ERIC ID:	ERIC_10141
Name:	E B Stimpson Co Inc - Facilitywide Site
Address:	1515 SW 13TH CT
City,State,Zip:	POMPANO BEACH, FL 33069
County:	BROWARD
Status:	CLOSED
Source Facility Name:	Stimpson Co Inc
Source Facility ID:	61510
Program:	CERCLA Site Screening Program
Program Type:	CERCLA
Program Status:	COMPLETE
District:	SED - Southeast District
WMD:	SFWMD - South Florida Water Management District
ICR Indicator:	N
Discharge Date:	Not reported
Method ID:	DPHO
Object of Interest:	CAP_R
Proximity to Object:	APPRX
Lat DD:	26
Lat MM:	12
Lat SS:	Not reported
Long DD:	80
Long MM:	8
Long SS:	Not reported
X Coord:	784767.07767
Y Coord:	251558.63465
GIS ALB X:	784767.08
GIS ALB Y:	251558.64
Collector Username:	WIERZBICKI_P
Collection Date:	Not reported
Map Source:	IMAGERY_04_09
Map Source Scale:	2500
Interpolation Scale:	2500
Coordinate Accuracy ID:	3
Site Manager:	La Smith
Site Phase Description:	Phase 5 - Cleanup Complete
Offsite Contamination Key:	NOCONTAM
DATUM ID:	NAD83

E B STIMPSON CO INC - FACILITYWIDE SITE (Continued) **S100889123**

Documents: https://prodenv.dep.state.fl.us/DepNexus/public/electronic-documents/ERIC_10141/gis-facility!search
Object ID: 3058

ERIC ID: ERIC_10141
Name: E B Stimpson Co Inc - Facilitywide Site
Address: 1515 SW 13TH CT
City,State,Zip: POMPANO BEACH, FL 33069
County: BROWARD
Status: CLOSED
Source Facility Name: Stimpson Co Inc
Source Facility ID: 61510
Program: Hazardous Waste Cleanup Program
Program Type: RCRA
Program Status: COMPLETE
District: SED - Southeast District
WMD: SFWMD - South Florida Water Management District
ICR Indicator: N
Discharge Date: Not reported
Method ID: DPHO
Object of Interest: CAP_R
Proximity to Object: APPRX
Lat DD: 26
Lat MM: 12
Lat SS: Not reported
Long DD: 80
Long MM: 8
Long SS: Not reported
X Coord: 784767.07767
Y Coord: 251558.63465
GIS ALB X: 784767.08
GIS ALB Y: 251558.64
Collector Username: WIERZBICKI_P
Collection Date: Not reported
Map Source: IMAGERY_04_09
Map Source Scale: 2500
Interpolation Scale: 2500
Coordinate Accuracy ID: 3
Site Manager: La Smith
Site Phase Description: Phase 5 - Cleanup Complete
Offsite Contamination Key: NOCONTAM
DATUM ID: NAD83
Documents: https://prodenv.dep.state.fl.us/DepNexus/public/electronic-documents/ERIC_10141/gis-facility!search
Object ID: 3059

ERIC ID: ERIC_10141
Name: E B Stimpson Co Inc - Facilitywide Site
Address: 1515 SW 13TH CT
City,State,Zip: POMPANO BEACH, FL 33069
County: BROWARD
Status: CLOSED
Source Facility Name: Stimpson Co Inc
Source Facility ID: 61510
Program: Responsible Party Cleanup
Program Type: RESPONSPARTY
Program Status: COMPLETE
District: SED - Southeast District
WMD: SFWMD - South Florida Water Management District

E B STIMPSON CO INC - FACILITYWIDE SITE (Continued) **S100889123**

ICR Indicator:	N
Discharge Date:	Not reported
Method ID:	DPHO
Object of Interest:	CAP_R
Proximity to Object:	APPRX
Lat DD:	26
Lat MM:	12
Lat SS:	Not reported
Long DD:	80
Long MM:	8
Long SS:	Not reported
X Coord:	784767.07767
Y Coord:	251558.63465
GIS ALB X:	784767.08
GIS ALB Y:	251558.64
Collector Username:	WIERZBICKI_P
Collection Date:	Not reported
Map Source:	IMAGERY_04_09
Map Source Scale:	2500
Interpolation Scale:	2500
Coordinate Accuracy ID:	3
Site Manager:	La Smith
Site Phase Description:	Phase 5 - Cleanup Complete
Offsite Contamination Key:	NOCONTAM
DATUM ID:	NAD83
Documents:	https://prodenv.dep.state.fl.us/DepNexus/public/electronic-documents/ERIC_10141/gis-facility!search
Object ID:	3060

77
NW
1/2-1
0.734 mi.
3877 ft.

BURKE CHEMICAL COMPANY AKA BURKE-PALMASO **Fl Sites** **S100888870**
1510 SW COURT **N/A**
POMPANO BEACH, FL

Relative:
Higher

Actual:
5 ft.

FL SITES:

Monthly Update:	October
Air Contam:	Not reported
Soil Contam:	Unconfirmed
Surface Water Contam:	Not reported
Ground Water Contam:	Confirmed
Warning Letter Status:	X
Notice of Violation Status:	No
Consent Order Status:	Yes
Admin Hearing Status:	No
Court Status:	No
Final Order Status:	No
Cleanup Started:	Yes
Cleanup Completed:	No
Deletion Recommended:	Yes
Other:	Not reported
District:	SOUTHEAST
Facility ID:	000209
EPA ID:	FLD073866642
Lead Unit:	DIST
Support Unit:	3012
Status:	ACTIVE
Status Date:	04/27/85
Comments:	CO ENTERED 2-28-84 ADDRESSING SITE INVESTIGATION AND REMEDIAL ACTION

BURKE CHEMICAL COMPANY AKA BURKE-PALMASO (Continued) **S100888870**

AS REQUIRED. GROUNDWATER RECOVERY AND TREATMENT IN PROCESS BY RESPONSIBLE PARTY. PRELIMINARY GROUNDWATER DATA RECEIVED 12-84 DID NOT DETECT ANY TOLUENE. 3012 SITE INSPECTION CONDUCTED8-84. REPORT COMPLETED 1-85 AND FORWARDED TO EPA 2-85. DELETION RECOMMENDED BY DISTRICT 3-85. DELETION PENDING DOCUMENTATION THAT ALL TERMS OF CO ARE FULFILLED AND ALL WORK ON THE SITE IS COMPLETED INCLUDING 3012 FOLLOW-UP RESULTS.

Click here for Florida Oculus:

S78 **WILSONS CONCEPTS** **Fl Sites** **S100888951**
NW **1408 SW 8TH ST** **N/A**
1/2-1 **POMPANO BEACH, FL 33069**
0.990 mi.
5225 ft. **Site 1 of 2 in cluster S**

Relative:
Higher

Actual:
10 ft.

FL SITES:

Monthly Update:	January
Air Contam:	Not reported
Soil Contam:	Confirmed
Surface Water Contam:	Not reported
Ground Water Contam:	Confirmed
Warning Letter Status:	Not reported
Notice of Violation Status:	No
Consent Order Status:	No
Admin Hearing Status:	No
Court Status:	No
Final Order Status:	No
Cleanup Started:	No
Cleanup Completed:	No
Deletion Recommended:	No
Other:	Not reported
District:	SOUTHEAST
Facility ID:	000506
EPA ID:	FLD041184383
Lead Unit:	EPA
Support Unit:	Not reported
Status:	ACTIVE
Status Date:	12/01/88
Comments:	NEW SITE 5-88. COMPANY MANUFACTURED PRECISION MACHINE PARTS AT PROPERTY SINCE 1975. BCEQCB CITED COMPANY FOR IMPROPER DISCHARGE OF INDUSTRIAL WASTE INTO STORM DRAIN. EPA CONDUCTED CERCLA/SARA SITE SCREENING INVESTIGATION 8-85. VOC CONTAMINATION CONFIRMED IN GROUND WATER AND STORM DRAIN. HAZARDOUS RANKING SCORE PREPARED 7-87. EPA PROPOSED SITE FOR INCLUSION ON NATIONAL PRIORITIES LIST 5-88.

Click here for Florida Oculus:

S79 **WILSON CONCEPTS OF FLORIDA, INC.** **Delisted NPL** **1000698787**
NW **1408 SW 8TH STREET** **SEMS** **FLD041184383**
1/2-1 **POMPANO BEACH, FL 33069** **RCRA-VSQG**
0.990 mi. **US ENG CONTROLS**
5225 ft. **Site 2 of 2 in cluster S** **ROD**
PRP
Relative: **E MANIFEST**
Higher

Actual: Delisted NPL:
10 ft.

EPA Region:	4
EPA ID:	FLD041184383
Site ID:	404399
Name:	WILSON CONCEPTS OF FLORIDA, INC.
Address:	1408 SW 8TH STREET
City,State,Zip:	POMPANO BEACH, FL 33069
Federal Description:	N
Latitude:	26.218675
NAI:	N
Native American Entity:	Not reported
Longitude:	-80.142768
Deleted Date:	1995-04-04 00:00:00

Narr:

Site Name:	Wilson Concepts of Florida, Inc.
Site EPA ID:	FLD041184383
Deletion Date:	4/4/1995
Site Score:	37.93
Site List URL:	https://semspub.epa.gov/src/document/04/11121314
Site Progress URL:	https://cumulis.epa.gov/supercpad/cursites/csitinfo.cfm?id=0404399
Notice URL:	http://www.gpo.gov/fdsys/pkg/FR-1995-02-10/pdf/95-3291.pdf
Delete URL:	http://www.gpo.gov/fdsys/pkg/FR-1995-04-04/pdf/95-8087.pdf
Site Location URL:	https://epa.maps.arcgis.com/apps/webappviewer/index.html?id=33cebcdfdd1b4c3a8b51d416956c41f1&query=Superfund_National_Priorities_List__NPL__Sites_with_Status_Information_7557,SITE_EPA_ID=%27FLD041184383%27
Federal Facility Indicator:	No

SEMS:

Site ID:	0404399
EPA ID:	FLD041184383
Name:	WILSON CONCEPTS OF FLORIDA, INC.
Address:	1408 SW 8TH STREET
Address 2:	Not reported
City,State,Zip:	POMPANO BEACH, FL 33069
Cong District:	23
FIPS Code:	12011
Latitude:	26.218675
Longitude:	-80.142768
FF:	N
NPL:	Deleted from the Final NPL
Non NPL Status:	Not reported

SEMS Detail:

Region:	04
Site ID:	0404399
EPA ID:	FLD041184383
Site Name:	WILSON CONCEPTS OF FLORIDA, INC.
NPL:	D
FF:	N
OU:	00

WILSON CONCEPTS OF FLORIDA, INC. (Continued) **1000698787**

Action Code:	CR
Action Name:	CI
SEQ:	1
Start Date:	1989-10-11 04:00:00
Finish Date:	1995-04-04 04:00:00
Qual:	Not reported
Current Action Lead:	EPA Perf
Region:	04
Site ID:	0404399
EPA ID:	FLD041184383
Site Name:	WILSON CONCEPTS OF FLORIDA, INC.
NPL:	D
FF:	N
OU:	00
Action Code:	RS
Action Name:	RV ASSESS
SEQ:	1
Start Date:	1991-09-30 04:00:00
Finish Date:	1991-09-30 04:00:00
Qual:	C
Current Action Lead:	EPA Perf
Region:	04
Site ID:	0404399
EPA ID:	FLD041184383
Site Name:	WILSON CONCEPTS OF FLORIDA, INC.
NPL:	D
FF:	N
OU:	00
Action Code:	HR
Action Name:	HAZRANK
SEQ:	1
Start Date:	Not reported
Finish Date:	1987-08-25 04:00:00
Qual:	Not reported
Current Action Lead:	EPA Perf
Region:	04
Site ID:	0404399
EPA ID:	FLD041184383
Site Name:	WILSON CONCEPTS OF FLORIDA, INC.
NPL:	D
FF:	N
OU:	00
Action Code:	TU
Action Name:	NOID
SEQ:	1
Start Date:	Not reported
Finish Date:	1995-02-10 05:00:00
Qual:	Not reported
Current Action Lead:	EPA Perf
Region:	04
Site ID:	0404399
EPA ID:	FLD041184383
Site Name:	WILSON CONCEPTS OF FLORIDA, INC.

WILSON CONCEPTS OF FLORIDA, INC. (Continued) **1000698787**

NPL:	D
FF:	N
OU:	00
Action Code:	ND
Action Name:	DELETION
SEQ:	1
Start Date:	1995-02-10 05:00:00
Finish Date:	1995-04-04 04:00:00
Qual:	Not reported
Current Action Lead:	EPA Perf
Region:	04
Site ID:	0404399
EPA ID:	FLD041184383
Site Name:	WILSON CONCEPTS OF FLORIDA, INC.
NPL:	D
FF:	N
OU:	00
Action Code:	NF
Action Name:	NPL FINL
SEQ:	1
Start Date:	Not reported
Finish Date:	1989-03-31 05:00:00
Qual:	Not reported
Current Action Lead:	EPA Perf
Region:	04
Site ID:	0404399
EPA ID:	FLD041184383
Site Name:	WILSON CONCEPTS OF FLORIDA, INC.
NPL:	D
FF:	N
OU:	00
Action Code:	NP
Action Name:	PROPOSED
SEQ:	1
Start Date:	Not reported
Finish Date:	1988-06-24 04:00:00
Qual:	Not reported
Current Action Lead:	EPA Perf
Region:	04
Site ID:	0404399
EPA ID:	FLD041184383
Site Name:	WILSON CONCEPTS OF FLORIDA, INC.
NPL:	D
FF:	N
OU:	00
Action Code:	PA
Action Name:	PA
SEQ:	1
Start Date:	Not reported
Finish Date:	1987-06-02 04:00:00
Qual:	L
Current Action Lead:	EPA Perf
Region:	04

WILSON CONCEPTS OF FLORIDA, INC. (Continued) **1000698787**

Site ID:	0404399
EPA ID:	FLD041184383
Site Name:	WILSON CONCEPTS OF FLORIDA, INC.
NPL:	D
FF:	N
OU:	00
Action Code:	DS
Action Name:	DISCVRY
SEQ:	1
Start Date:	1985-08-01 05:00:00
Finish Date:	1985-08-01 05:00:00
Qual:	Not reported
Current Action Lead:	EPA Perf

Region:	04
Site ID:	0404399
EPA ID:	FLD041184383
Site Name:	WILSON CONCEPTS OF FLORIDA, INC.
NPL:	D
FF:	N
OU:	00
Action Code:	SI
Action Name:	SI
SEQ:	1
Start Date:	Not reported
Finish Date:	1987-06-02 04:00:00
Qual:	H
Current Action Lead:	EPA Perf

Region:	04
Site ID:	0404399
EPA ID:	FLD041184383
Site Name:	WILSON CONCEPTS OF FLORIDA, INC.
NPL:	D
FF:	N
OU:	01
Action Code:	AR
Action Name:	ADMIN REC
SEQ:	1
Start Date:	1992-07-20 04:00:00
Finish Date:	1992-09-22 04:00:00
Qual:	E
Current Action Lead:	EPA Perf

Region:	04
Site ID:	0404399
EPA ID:	FLD041184383
Site Name:	WILSON CONCEPTS OF FLORIDA, INC.
NPL:	D
FF:	N
OU:	01
Action Code:	ED
Action Name:	R/H ASMT
SEQ:	1
Start Date:	Not reported
Finish Date:	1992-06-17 04:00:00
Qual:	Not reported

WILSON CONCEPTS OF FLORIDA, INC. (Continued) **1000698787**

Current Action Lead:	EPA Perf
Region:	04
Site ID:	0404399
EPA ID:	FLD041184383
Site Name:	WILSON CONCEPTS OF FLORIDA, INC.
NPL:	D
FF:	N
OU:	01
Action Code:	JF
Action Name:	ECO RISK
SEQ:	1
Start Date:	Not reported
Finish Date:	1992-06-17 04:00:00
Qual:	Not reported
Current Action Lead:	EPA Perf
Region:	04
Site ID:	0404399
EPA ID:	FLD041184383
Site Name:	WILSON CONCEPTS OF FLORIDA, INC.
NPL:	D
FF:	N
OU:	01
Action Code:	CO
Action Name:	RI/FS
SEQ:	1
Start Date:	1991-07-23 04:00:00
Finish Date:	1992-09-22 04:00:00
Qual:	Not reported
Current Action Lead:	EPA Perf In-Hse
Region:	04
Site ID:	0404399
EPA ID:	FLD041184383
Site Name:	WILSON CONCEPTS OF FLORIDA, INC.
NPL:	D
FF:	N
OU:	01
Action Code:	HA
Action Name:	Health Asmt
SEQ:	1
Start Date:	Not reported
Finish Date:	1990-05-31 04:00:00
Qual:	Not reported
Current Action Lead:	EPA Perf
Region:	04
Site ID:	0404399
EPA ID:	FLD041184383
Site Name:	WILSON CONCEPTS OF FLORIDA, INC.
NPL:	D
FF:	N
OU:	01
Action Code:	OM
Action Name:	OM
SEQ:	1

WILSON CONCEPTS OF FLORIDA, INC. (Continued) **1000698787**

Start Date: 1993-05-06 04:00:00
Finish Date: 1994-12-22 05:00:00
Qual: Not reported
Current Action Lead: St Perf

Region: 04
Site ID: 0404399
EPA ID: FLD041184383
Site Name: WILSON CONCEPTS OF FLORIDA, INC.
NPL: D
FF: N
OU: 01
Action Code: BD
Action Name: PRP RI/FS
SEQ: 1
Start Date: 1989-10-19 04:00:00
Finish Date: 1991-07-23 04:00:00
Qual: M
Current Action Lead: EPA Ovrsght

Region: 04
Site ID: 0404399
EPA ID: FLD041184383
Site Name: WILSON CONCEPTS OF FLORIDA, INC.
NPL: D
FF: N
OU: 01
Action Code: RO
Action Name: ROD
SEQ: 1
Start Date: Not reported
Finish Date: 1992-09-22 04:00:00
Qual: R
Current Action Lead: EPA Perf

RCRA Listings:
Date Form Received by Agency: 20130401
Handler Name: Precision Metal Industries Inc
Handler Address: Sw 8th St
Handler City,State,Zip: POMPANO BEACH, FL 33069-4512
EPA ID: FLD041184383
Contact Name: GREGORY WILSON
Contact Address: SW 8TH ST
Contact City,State,Zip: POMPANO BEACH, FL 33069-4512
Contact Telephone: 954-942-6303
Contact Fax: Not reported
Contact Email: Not reported
Contact Title: PRES
EPA Region: 04
Land Type: Private
Federal Waste Generator Description: Conditionally Exempt Small Quantity Generator
Non-Notifier: Not reported
Biennial Report Cycle: Not reported
Accessibility: Not reported
Active Site Indicator: Handler Activities
State District Owner: Fl

WILSON CONCEPTS OF FLORIDA, INC. (Continued) **1000698787**

State District:	SE
Mailing Address:	SW 8TH ST
Mailing City,State,Zip:	POMPANO BEACH, FL 33069-4512
Owner Name:	Not reported
Owner Type:	Not reported
Operator Name:	Not reported
Operator Type:	Not reported
Short-Term Generator Activity:	No
Importer Activity:	No
Mixed Waste Generator:	No
Transporter Activity:	No
Transfer Facility Activity:	No
Recycler Activity with Storage:	No
Small Quantity On-Site Burner Exemption:	No
Smelting Melting and Refining Furnace Exemption:	No
Underground Injection Control:	No
Off-Site Waste Receipt:	No
Universal Waste Indicator:	No
Universal Waste Destination Facility:	No
Federal Universal Waste:	No
Active Site State-Reg Handler:	---
Federal Facility Indicator:	Not reported
Hazardous Secondary Material Indicator:	N
Sub-Part K Indicator:	Not reported
2018 GPRA Permit Baseline:	Not on the Baseline
2018 GPRA Renewals Baseline:	Not on the Baseline
202 GPRA Corrective Action Baseline:	No
Subject to Corrective Action Universe:	No
Non-TSDFs Where RCRA CA has Been Imposed Universe:	No
Corrective Action Priority Ranking:	No NCAPS ranking
Environmental Control Indicator:	No
Institutional Control Indicator:	No
Human Exposure Controls Indicator:	N/A
Groundwater Controls Indicator:	N/A
Significant Non-Complier Universe:	No
Unaddressed Significant Non-Complier Universe:	No
Addressed Significant Non-Complier Universe:	No
Significant Non-Complier With a Compliance Schedule Universe:	No
Financial Assurance Required:	Not reported
Handler Date of Last Change:	20161214
Recognized Trader-Importer:	No
Recognized Trader-Exporter:	No
Importer of Spent Lead Acid Batteries:	No
Exporter of Spent Lead Acid Batteries:	No
Recycler Activity Without Storage:	No
Manifest Broker:	No
Sub-Part P Indicator:	No

Hazardous Waste Summary:

Waste Code:	D001
Waste Description:	Ignitable Waste
Waste Code:	D035
Waste Description:	Methyl Ethyl Ketone
Waste Code:	F005

WILSON CONCEPTS OF FLORIDA, INC. (Continued) **1000698787**

Waste Description: The Following Spent Nonhalogenated Solvents: Toluene, Methyl Ethyl Ketone, Carbon Disulfide, Isobutanol, Pyridine, Benzene, 2-Ethoxyethanol, And 2-Nitropropane; All Spent Solvent Mixtures/Blends Containing, Before Use, A Total Of Ten Percent Or More (By Volume) Of One Or More Of The Above Nonhalogenated Solvents Or Those Solvents Listed In F001, F002, Or F004; And Still Bottoms From The Recovery Of These Spent Solvents And Spent Solvent Mixtures.

Handler - Owner Operator:

Owner/Operator Indicator:	Owner
Owner/Operator Name: PRECISION METAL IND INC	
Legal Status:	Private
Date Became Current:	19961210
Date Ended Current:	Not reported
Owner/Operator Address:	1408 SW 8TH ST
Owner/Operator City,State,Zip:	POMPANO BEACH, FL 33069-4512
Owner/Operator Telephone:	Not reported
Owner/Operator Telephone Ext:	Not reported
Owner/Operator Fax:	Not reported
Owner/Operator Email:	Not reported

Owner/Operator Indicator:	Owner
Owner/Operator Name: PRECISION METAL IND INC	
Legal Status:	Private
Date Became Current:	19961210
Date Ended Current:	Not reported
Owner/Operator Address:	1408 SW 8TH ST
Owner/Operator City,State,Zip:	POMPANO BEACH, FL 33069-4512
Owner/Operator Telephone:	Not reported
Owner/Operator Telephone Ext:	Not reported
Owner/Operator Fax:	Not reported
Owner/Operator Email:	Not reported

Owner/Operator Indicator:	Owner
Owner/Operator Name: PRECISION METAL IND INC	
Legal Status:	Private
Date Became Current:	19961210
Date Ended Current:	Not reported
Owner/Operator Address:	1408 SW 8TH ST
Owner/Operator City,State,Zip:	POMPANO BEACH, FL 33069-4512
Owner/Operator Telephone:	Not reported
Owner/Operator Telephone Ext:	Not reported
Owner/Operator Fax:	Not reported
Owner/Operator Email:	Not reported

Owner/Operator Indicator:	Owner
Owner/Operator Name: GREGORY WILSON	
Legal Status:	Private
Date Became Current:	19960822
Date Ended Current:	19961210
Owner/Operator Address:	1408 SW 8TH ST
Owner/Operator City,State,Zip:	POMPANO BEACH, FL 33069-4512
Owner/Operator Telephone:	Not reported
Owner/Operator Telephone Ext:	Not reported
Owner/Operator Fax:	Not reported
Owner/Operator Email:	Not reported

WILSON CONCEPTS OF FLORIDA, INC. (Continued) **1000698787**

Owner/Operator Indicator: Owner
Owner/Operator Name: GREGORY WILSON
Legal Status: Private
Date Became Current: 19960822
Date Ended Current: 19961210
Owner/Operator Address: 1408 SW 8TH ST
Owner/Operator City,State,Zip: POMPANO BEACH, FL 33069-4512
Owner/Operator Telephone: Not reported
Owner/Operator Telephone Ext: Not reported
Owner/Operator Fax: Not reported
Owner/Operator Email: Not reported

Historic Generators:

Receive Date: 20130401
Handler Name: PRECISION METAL INDUSTRIES INC
Federal Waste Generator Description: Conditionally Exempt Small Quantity Generator
State District Owner: Fl
Large Quantity Handler of Universal Waste: No
Recognized Trader Importer: No
Recognized Trader Exporter: No
Spent Lead Acid Battery Importer: No
Spent Lead Acid Battery Exporter: No
Current Record: No
Non Storage Recycler Activity: Not reported
Electronic Manifest Broker: Not reported

Receive Date: 20130401
Handler Name: PRECISION METAL INDUSTRIES INC
Federal Waste Generator Description: Conditionally Exempt Small Quantity Generator
State District Owner: Fl
Large Quantity Handler of Universal Waste: No
Recognized Trader Importer: No
Recognized Trader Exporter: No
Spent Lead Acid Battery Importer: No
Spent Lead Acid Battery Exporter: No
Current Record: Yes
Non Storage Recycler Activity: Not reported
Electronic Manifest Broker: Not reported

Receive Date: 19901210
Handler Name: PRECISION METAL INDUSTRIES INC
Federal Waste Generator Description: Small Quantity Generator
State District Owner: Fl
Large Quantity Handler of Universal Waste: No
Recognized Trader Importer: No
Recognized Trader Exporter: No
Spent Lead Acid Battery Importer: No
Spent Lead Acid Battery Exporter: No
Current Record: No
Non Storage Recycler Activity: Not reported
Electronic Manifest Broker: Not reported

List of NAICS Codes and Descriptions:
NAICS Codes: No NAICS Codes Found

WILSON CONCEPTS OF FLORIDA, INC. (Continued) **1000698787**

Facility Has Received Notices of Violations:
Violations: No Violations Found

Evaluation Action Summary:
Evaluations: No Evaluations Found

SIte:

Name:	WILSON CONCEPTS OF FLORIDA, INC.
Address:	1408 SW 8TH STREET
Address 2:	Not reported
City,State,Zip:	POMPANO BEACH, FL 33069
Event Code:	Not reported
Action Taken Date:	09/22/1992
EPA ID:	FLD041184383
Action Name:	Record of Decision
Action ID:	1
Operable Unit:	01
Contaminated Media:	Groundwater
Contact Name:	Not reported
Contact Telephone:	Not reported
Event:	Not reported
Federal Facility:	N
Fiscal Year:	1992
NPL Status:	Deleted from the Final NPL
Superfund Alternative Agreement:	N
Latitude:	26.218675
Longitude:	-80.142768

Media:

EPA ID:	FLD041184383
Contaminated Media:	Groundwater
Action ID:	1
Operable Unit:	01
Action Name:	Record of Decision
Action Taken Date:	09/22/1992
Event Code:	Not reported
Contact Name:	Not reported
Contact Telephone:	Not reported
Event:	Not reported
Federal Facility:	N
Fiscal Year:	1992
NPL Status:	Deleted from the Final NPL
Superfund Alternative Agreement:	N
Latitude:	26.218675
Longitude:	-80.142768

EPA ID:	FLD041184383
Contaminated Media:	Groundwater
Action ID:	1
Operable Unit:	01
Action Name:	Record of Decision
Action Taken Date:	09/22/1992
Event Code:	Not reported
Contact Name:	Not reported
Contact Telephone:	Not reported

WILSON CONCEPTS OF FLORIDA, INC. (Continued) **1000698787**

Event:	Not reported
Federal Facility:	N
Fiscal Year:	1992
NPL Status:	Deleted from the Final NPL
Superfund Alternative Agreement:	N
Latitude:	26.218675
Longitude:	-80.142768

EPA ID:	FLD041184383
Contaminated Media:	Soil
Action ID:	1
Operable Unit:	01
Action Name:	Record of Decision
Action Taken Date:	09/22/1992
Event Code:	Not reported
Contact Name:	Not reported
Contact Telephone:	Not reported
Event:	Not reported
Federal Facility:	N
Fiscal Year:	1992
NPL Status:	Deleted from the Final NPL
Superfund Alternative Agreement:	N
Latitude:	26.218675
Longitude:	-80.142768

ROD:

Name:	WILSON CONCEPTS OF FLORIDA, INC.
Address:	1408 SW 8TH STREET
City,State,Zip:	POMPANO BEACH, FL 33069
EPA ID:	FLD041184383
RG:	4
Site ID:	404399
Action:	GOVT Decision Document (ROD)
Operable Unit Number:	OU01
SEQ ID:	1
Action Completion:	1992-09-22 00:00:00
NPL Status:	Deleted
Non NPL Status:	Not reported

PRP:

PRP Name:	CENTRUST SAVINGS BANK NOLAN, JOHN H. WILSON, CLAUDE

E MANIFEST:

Manifest Tracking Number:	015692868FLE
Last Updated Date:	20210202
Shipped Date:	20210119
Received Date:	20210122
Manifest Status:	Signed
Submission Type:	DataImage5Copy
Origin Type:	Service
Generator EPA ID:	FLD041184383
Generator Name:	Precision Metal Industries Inc
Generator Mail Street Number:	1408
Generator Mail Street 1:	SW 8TH ST

WILSON CONCEPTS OF FLORIDA, INC. (Continued) **1000698787**

Generator Mail Street 2:	Not reported
Generator Mail City:	POMPANO BEACH
Generator Mail State:	FL
Generator Mail Zip:	33069-4512
Generator Location Street Number:	1408
Generator Location Street 1:	SW 8TH ST
Generator Location Street 2:	Not reported
Generator Location City:	POMPANO BEACH
Generator Location Zip:	33069-4512
Generator Location State:	FL
Generator Contact Company Name:	Not reported
Designated Facility EPA ID:	FLD981932494
Designated Facility Name:	Us Ecology Tampa Inc
Designated Facility Mail Street Number:	7202
Designated Facility Mail Street 1:	Not reported
Designated Facility Mail Street 2:	E. 8TH AVE
Designated Facility Mail City:	TAMPA
Designated Facility Mail Zip:	33619-3356
Designated Facility Mail State:	FL
Designated Facility Location Street Number:	2002
Designated Facility Location Street 1:	N ORIENT RD
Designated Facility Location Street 2:	Not reported
Designated Facility Location City:	TAMPA
Designated Facility Location Zip:	33619-3356
Designated Facility Location State:	FL
Designated Facility Contact Company Name:	Not reported
Manifest Residue Indicator:	N
Rejection Indicator:	N

Manifest Tracking Number:	015692913FLE
Last Updated Date:	20210225
Shipped Date:	20210205
Received Date:	20210212
Manifest Status:	Signed
Submission Type:	DataImage5Copy
Origin Type:	Service
Generator EPA ID:	FLD041184383
Generator Name:	Precision Metal Industries Inc
Generator Mail Street Number:	1408
Generator Mail Street 1:	SW 8TH ST
Generator Mail Street 2:	Not reported
Generator Mail City:	POMPANO BEACH
Generator Mail State:	FL
Generator Mail Zip:	33069-4512
Generator Location Street Number:	1408
Generator Location Street 1:	SW 8TH ST
Generator Location Street 2:	Not reported
Generator Location City:	POMPANO BEACH
Generator Location Zip:	33069-4512
Generator Location State:	FL
Generator Contact Company Name:	Not reported
Designated Facility EPA ID:	FLD981932494
Designated Facility Name:	Us Ecology Tampa Inc
Designated Facility Mail Street Number:	7202
Designated Facility Mail Street 1:	Not reported
Designated Facility Mail Street 2:	E. 8TH AVE
Designated Facility Mail City:	TAMPA

WILSON CONCEPTS OF FLORIDA, INC. (Continued) **1000698787**

Designated Facility Mail Zip:	33619-3356
Designated Facility Mail State:	FL
Designated Facility Location Street Number:	2002
Designated Facility Location Street 1:	N ORIENT RD
Designated Facility Location Street 2:	Not reported
Designated Facility Location City:	TAMPA
Designated Facility Location Zip:	33619-3356
Designated Facility Location State:	FL
Designated Facility Contact Company Name:	Not reported
Manifest Residue Indicator:	N
Rejection Indicator:	N

Manifest Tracking Number:	015692976FLE
Last Updated Date:	20210402
Shipped Date:	20210318
Received Date:	20210326
Manifest Status:	Signed
Submission Type:	DataImage5Copy
Origin Type:	Service
Generator EPA ID:	FLD041184383
Generator Name:	Precision Metal Ind, Inc
Generator Mail Street Number:	Not reported
Generator Mail Street 1:	1408 SW 8TH STREET
Generator Mail Street 2:	Not reported
Generator Mail City:	POMPANO BEACH
Generator Mail State:	FL
Generator Mail Zip:	33069
Generator Location Street Number:	Not reported
Generator Location Street 1:	1408 SW 8TH STREET
Generator Location Street 2:	Not reported
Generator Location City:	POMPANO BEACH
Generator Location Zip:	33069
Generator Location State:	FL
Generator Contact Company Name:	Not reported
Designated Facility EPA ID:	FLD981932494
Designated Facility Name:	Us Ecology Tampa, Inc.
Designated Facility Mail Street Number:	Not reported
Designated Facility Mail Street 1:	Not reported
Designated Facility Mail Street 2:	2002 NORTH ORIENT ROAD
Designated Facility Mail City:	TAMPA
Designated Facility Mail Zip:	33619
Designated Facility Mail State:	FL
Designated Facility Location Street Number:	Not reported
Designated Facility Location Street 1:	2002 NORTH ORIENT ROAD
Designated Facility Location Street 2:	Not reported
Designated Facility Location City:	TAMPA
Designated Facility Location Zip:	33619
Designated Facility Location State:	FL
Designated Facility Contact Company Name:	Not reported
Manifest Residue Indicator:	N
Rejection Indicator:	N

Manifest Tracking Number:	014300365FLE
Last Updated Date:	20200127
Shipped Date:	20191217
Received Date:	20200102
Manifest Status:	Signed

WILSON CONCEPTS OF FLORIDA, INC. (Continued) **1000698787**

Submission Type:	DataImage5Copy
Origin Type:	Service
Generator EPA ID:	FLD041184383
Generator Name:	Precision Metal Industries
Generator Mail Street Number:	1408
Generator Mail Street 1:	1408 SW 8TH STREET
Generator Mail Street 2:	Not reported
Generator Mail City:	POMPANO BEACH
Generator Mail State:	FL
Generator Mail Zip:	33069
Generator Location Street Number:	1408
Generator Location Street 1:	1408 SW 8TH STREET
Generator Location Street 2:	Not reported
Generator Location City:	POMPANO BEACH
Generator Location Zip:	33069
Generator Location State:	FL
Generator Contact Company Name:	Not reported
Designated Facility EPA ID:	TND000772186
Designated Facility Name:	Tradebe Treatment & Recycling Of Tennessee, Llc
Designated Facility Mail Street Number:	5485
Designated Facility Mail Street 1:	Not reported
Designated Facility Mail Street 2:	VICTORY LANE
Designated Facility Mail City:	MILLINGTON
Designated Facility Mail Zip:	38053
Designated Facility Mail State:	TN
Designated Facility Location Street Number:	5485
Designated Facility Location Street 1:	VICTORY LANE
Designated Facility Location Street 2:	Not reported
Designated Facility Location City:	MILLINGTON
Designated Facility Location Zip:	38053
Designated Facility Location State:	TN
Designated Facility Contact Company Name:	Not reported
Manifest Residue Indicator:	N
Rejection Indicator:	N

Manifest Tracking Number:	014300531FLE
Last Updated Date:	20200313
Shipped Date:	20200204
Received Date:	20200206
Manifest Status:	Signed
Submission Type:	DataImage5Copy
Origin Type:	Service
Generator EPA ID:	FLD041184383
Generator Name:	Precision Metal Industries
Generator Mail Street Number:	1408
Generator Mail Street 1:	1408 SW 8TH STREET
Generator Mail Street 2:	Not reported
Generator Mail City:	POMPANO BEACH
Generator Mail State:	FL
Generator Mail Zip:	33069
Generator Location Street Number:	1408
Generator Location Street 1:	1408 SW 8TH STREET
Generator Location Street 2:	Not reported
Generator Location City:	POMPANO BEACH
Generator Location Zip:	33069
Generator Location State:	FL
Generator Contact Company Name:	Not reported

WILSON CONCEPTS OF FLORIDA, INC. (Continued) **1000698787**

Designated Facility EPA ID:	TND000772186
Designated Facility Name:	Tradebe Treatment & Recycling Of Tennessee, Llc
Designated Facility Mail Street Number:	5485
Designated Facility Mail Street 1:	Not reported
Designated Facility Mail Street 2:	VICTORY LANE
Designated Facility Mail City:	MILLINGTON
Designated Facility Mail Zip:	38053
Designated Facility Mail State:	TN
Designated Facility Location Street Number:	5485
Designated Facility Location Street 1:	VICTORY LANE
Designated Facility Location Street 2:	Not reported
Designated Facility Location City:	MILLINGTON
Designated Facility Location Zip:	38053
Designated Facility Location State:	TN
Designated Facility Contact Company Name:	Not reported
Manifest Residue Indicator:	N
Rejection Indicator:	N

Manifest Tracking Number:	014300663FLE
Last Updated Date:	20200504
Shipped Date:	20200312
Received Date:	20200326
Manifest Status:	Signed
Submission Type:	DataImage5Copy
Origin Type:	Service
Generator EPA ID:	FLD041184383
Generator Name:	Precision Metal Industries
Generator Mail Street Number:	1408
Generator Mail Street 1:	1408 SW 8TH STREET
Generator Mail Street 2:	Not reported
Generator Mail City:	POMPANO BEACH
Generator Mail State:	FL
Generator Mail Zip:	33069
Generator Location Street Number:	1408
Generator Location Street 1:	1408 SW 8TH STREET
Generator Location Street 2:	Not reported
Generator Location City:	POMPANO BEACH
Generator Location Zip:	33069
Generator Location State:	FL
Generator Contact Company Name:	Not reported
Designated Facility EPA ID:	TND000772186
Designated Facility Name:	Tradebe Treatment & Recycling Of Tennessee, Llc
Designated Facility Mail Street Number:	5485
Designated Facility Mail Street 1:	Not reported
Designated Facility Mail Street 2:	VICTORY LANE
Designated Facility Mail City:	MILLINGTON
Designated Facility Mail Zip:	38053
Designated Facility Mail State:	TN
Designated Facility Location Street Number:	5485
Designated Facility Location Street 1:	VICTORY LANE
Designated Facility Location Street 2:	Not reported
Designated Facility Location City:	MILLINGTON
Designated Facility Location Zip:	38053
Designated Facility Location State:	TN
Designated Facility Contact Company Name:	Not reported
Manifest Residue Indicator:	N
Rejection Indicator:	N

WILSON CONCEPTS OF FLORIDA, INC. (Continued) **1000698787**

Manifest Tracking Number:	014300780FLE
Last Updated Date:	20200604
Shipped Date:	20200428
Received Date:	20200507
Manifest Status:	Signed
Submission Type:	DataImage5Copy
Origin Type:	Service
Generator EPA ID:	FLD041184383
Generator Name:	Precision Metal Industries
Generator Mail Street Number:	1408
Generator Mail Street 1:	1408 SW 8TH STREET
Generator Mail Street 2:	Not reported
Generator Mail City:	POMPANO BEACH
Generator Mail State:	FL
Generator Mail Zip:	33069
Generator Location Street Number:	1408
Generator Location Street 1:	1408 SW 8TH STREET
Generator Location Street 2:	Not reported
Generator Location City:	POMPANO BEACH
Generator Location Zip:	33069
Generator Location State:	FL
Generator Contact Company Name:	Not reported
Designated Facility EPA ID:	TND000772186
Designated Facility Name:	Tradebe Treatment & Recycling Of Tennessee, Llc
Designated Facility Mail Street Number:	5485
Designated Facility Mail Street 1:	Not reported
Designated Facility Mail Street 2:	VICTORY LANE
Designated Facility Mail City:	MILLINGTON
Designated Facility Mail Zip:	38053
Designated Facility Mail State:	TN
Designated Facility Location Street Number:	5485
Designated Facility Location Street 1:	VICTORY LANE
Designated Facility Location Street 2:	Not reported
Designated Facility Location City:	MILLINGTON
Designated Facility Location Zip:	38053
Designated Facility Location State:	TN
Designated Facility Contact Company Name:	Not reported
Manifest Residue Indicator:	N
Rejection Indicator:	N

Manifest Tracking Number:	023569569JJK
Last Updated Date:	20211203
Shipped Date:	20211116
Received Date:	20211119
Manifest Status:	Signed
Submission Type:	DataImage5Copy
Origin Type:	Service
Generator EPA ID:	FLD041184383
Generator Name:	Precision Metal Ind, Inc
Generator Mail Street Number:	Not reported
Generator Mail Street 1:	1408 SW 8TH STREET
Generator Mail Street 2:	Not reported
Generator Mail City:	POMPANO BEACH
Generator Mail State:	FL
Generator Mail Zip:	33069
Generator Location Street Number:	Not reported
Generator Location Street 1:	1408 SW 8TH STREET

WILSON CONCEPTS OF FLORIDA, INC. (Continued) **1000698787**

Generator Location Street 2:	Not reported
Generator Location City:	POMPANO BEACH
Generator Location Zip:	33069
Generator Location State:	FL
Generator Contact Company Name:	Not reported
Designated Facility EPA ID:	FLD981932494
Designated Facility Name:	Us Ecology Tampa, Inc.
Designated Facility Mail Street Number:	Not reported
Designated Facility Mail Street 1:	Not reported
Designated Facility Mail Street 2:	2002 NORTH ORIENT ROAD
Designated Facility Mail City:	TAMPA
Designated Facility Mail Zip:	33619
Designated Facility Mail State:	FL
Designated Facility Location Street Number:	Not reported
Designated Facility Location Street 1:	2002 NORTH ORIENT ROAD
Designated Facility Location Street 2:	Not reported
Designated Facility Location City:	TAMPA
Designated Facility Location Zip:	33619
Designated Facility Location State:	FL
Designated Facility Contact Company Name:	Not reported
Manifest Residue Indicator:	N
Rejection Indicator:	N

Manifest Tracking Number:	023569611JJK
Last Updated Date:	20220213
Shipped Date:	20220119
Received Date:	20220128
Manifest Status:	Signed
Submission Type:	DataImage5Copy
Origin Type:	Service
Generator EPA ID:	FLD041184383
Generator Name:	Precision Metal Ind, Inc
Generator Mail Street Number:	Not reported
Generator Mail Street 1:	1408 SW 8TH STREET
Generator Mail Street 2:	Not reported
Generator Mail City:	POMPANO BEACH
Generator Mail State:	FL
Generator Mail Zip:	33069
Generator Location Street Number:	Not reported
Generator Location Street 1:	1408 SW 8TH STREET
Generator Location Street 2:	Not reported
Generator Location City:	POMPANO BEACH
Generator Location Zip:	33069
Generator Location State:	FL
Generator Contact Company Name:	Not reported
Designated Facility EPA ID:	FLD981932494
Designated Facility Name:	Us Ecology Tampa, Inc.
Designated Facility Mail Street Number:	Not reported
Designated Facility Mail Street 1:	Not reported
Designated Facility Mail Street 2:	2002 NORTH ORIENT ROAD
Designated Facility Mail City:	TAMPA
Designated Facility Mail Zip:	33619
Designated Facility Mail State:	FL
Designated Facility Location Street Number:	Not reported
Designated Facility Location Street 1:	2002 NORTH ORIENT ROAD
Designated Facility Location Street 2:	Not reported
Designated Facility Location City:	TAMPA

WILSON CONCEPTS OF FLORIDA, INC. (Continued) **1000698787**

Designated Facility Location Zip:	33619
Designated Facility Location State:	FL
Designated Facility Contact Company Name:	Not reported
Manifest Residue Indicator:	N
Rejection Indicator:	N

Manifest Tracking Number:	023569659JJK
Last Updated Date:	20220401
Shipped Date:	20220311
Received Date:	20220318
Manifest Status:	Signed
Submission Type:	DataImage5Copy
Origin Type:	Service
Generator EPA ID:	FLD041184383
Generator Name:	Precision Metal Ind, Inc
Generator Mail Street Number:	Not reported
Generator Mail Street 1:	1408 SW 8TH STREET
Generator Mail Street 2:	Not reported
Generator Mail City:	POMPANO BEACH
Generator Mail State:	FL
Generator Mail Zip:	33069
Generator Location Street Number:	Not reported
Generator Location Street 1:	1408 SW 8TH STREET
Generator Location Street 2:	Not reported
Generator Location City:	POMPANO BEACH
Generator Location Zip:	33069
Generator Location State:	FL
Generator Contact Company Name:	Not reported
Designated Facility EPA ID:	FLD981932494
Designated Facility Name:	Us Ecology Tampa, Inc.
Designated Facility Mail Street Number:	Not reported
Designated Facility Mail Street 1:	Not reported
Designated Facility Mail Street 2:	2002 NORTH ORIENT ROAD
Designated Facility Mail City:	TAMPA
Designated Facility Mail Zip:	33619
Designated Facility Mail State:	FL
Designated Facility Location Street Number:	Not reported
Designated Facility Location Street 1:	2002 NORTH ORIENT ROAD
Designated Facility Location Street 2:	Not reported
Designated Facility Location City:	TAMPA
Designated Facility Location Zip:	33619
Designated Facility Location State:	FL
Designated Facility Contact Company Name:	Not reported
Manifest Residue Indicator:	N
Rejection Indicator:	N

Manifest Tracking Number:	023569734JJK
Last Updated Date:	20220604
Shipped Date:	20220506
Received Date:	20220513
Manifest Status:	Corrected
Submission Type:	DataImage5Copy
Origin Type:	Service
Generator EPA ID:	FLD041184383
Generator Name:	Precision Metal Ind, Inc
Generator Mail Street Number:	Not reported
Generator Mail Street 1:	1408 SW 8TH STREET

WILSON CONCEPTS OF FLORIDA, INC. (Continued) **1000698787**

Generator Mail Street 2:	Not reported
Generator Mail City:	POMPANO BEACH
Generator Mail State:	FL
Generator Mail Zip:	33069
Generator Location Street Number:	Not reported
Generator Location Street 1:	1408 SW 8TH STREET
Generator Location Street 2:	Not reported
Generator Location City:	POMPANO BEACH
Generator Location Zip:	33069
Generator Location State:	FL
Generator Contact Company Name:	Not reported
Designated Facility EPA ID:	FLD981932494
Designated Facility Name:	Us Ecology Tampa, Inc.
Designated Facility Mail Street Number:	Not reported
Designated Facility Mail Street 1:	Not reported
Designated Facility Mail Street 2:	2002 NORTH ORIENT ROAD
Designated Facility Mail City:	TAMPA
Designated Facility Mail Zip:	33619
Designated Facility Mail State:	FL
Designated Facility Location Street Number:	Not reported
Designated Facility Location Street 1:	2002 NORTH ORIENT ROAD
Designated Facility Location Street 2:	Not reported
Designated Facility Location City:	TAMPA
Designated Facility Location Zip:	33619
Designated Facility Location State:	FL
Designated Facility Contact Company Name:	Not reported
Manifest Residue Indicator:	N
Rejection Indicator:	N

Federal Waste:

Manifest Tracking Number:	023569816JJK
Waste Line Number:	1
Federal Waste Code:	D001
Federal Waste:	IGNITABLE WASTE

Manifest Tracking Number:	023569816JJK
Waste Line Number:	1
Federal Waste Code:	D005
Federal Waste:	BARIUM

Manifest Tracking Number:	023569816JJK
Waste Line Number:	1
Federal Waste Code:	D035
Federal Waste:	METHYL ETHYL KETONE

Manifest Tracking Number:	023569816JJK
Waste Line Number:	1
Federal Waste Code:	F003
Federal Waste:	THE FOLLOWING SPENT NONHALOGENATED SOLVENTS: XYLENE, ACETONE, ETHYL ACETATE, ETHYL BENZENE, ETHYL ETHER, METHYL ISOBUTYL KETONE, N-BUTYL ALCOHOL, CYCLOHEXANONE, AND METHANOL; ALL SPENT SOLVENT MIXTURES/BLENDS CONTAINING, BEFORE USE, ONLY THE ABOVE SPENT NONHALOGENATED SOLVENTS; AND ALL SPENT SOLVENT MIXTURES/BLENDS CONTAINING, BEFORE USE, ONE OR MORE OF THE ABOVE NONHALOGENATED SOLVENTS, AND A TOTAL OF TEN PERCENT OR MORE (BY VOLUME) OF ONE OR MORE OF THOSE SOLVENTS LISTED IN F001, F002, F004, AND F005; AND STILL BOTTOMS FROM THE RECOVERY OF THESE SPENT SOLVENTS AND SPENT SOLVENT

WILSON CONCEPTS OF FLORIDA, INC. (Continued) **1000698787**

MIXTURES.

Manifest Tracking Number: 023569816JJK
Waste Line Number: 1
Federal Waste Code: F005
Federal Waste: THE FOLLOWING SPENT NONHALOGENATED SOLVENTS: TOLUENE, METHYL ETHYL KETONE, CARBON DISULFIDE, ISOBUTANOL, PYRIDINE, BENZENE, 2-ETHOXYETHANOL, AND 2-NITROPROPANE; ALL SPENT SOLVENT MIXTURES/BLENDS CONTAINING, BEFORE USE, A TOTAL OF TEN PERCENT OR MORE (BY VOLUME) OF ONE OR MORE OF THE ABOVE NONHALOGENATED SOLVENTS OR THOSE SOLVENTS LISTED IN F001, F002, OR F004; AND STILL BOTTOMS FROM THE RECOVERY OF THESE SPENT SOLVENTS AND SPENT SOLVENT MIXTURES.

Transporter:
Manifest Tracking Number: 023569816JJK
Transporter Line Number: 1
Transporter EPA ID: TXR000084869
Transporter Name: Univar Solutions

Waste Line:
Manifest Tracking Number: 023569816JJK
Waste Line Number: 1
U.S. DOT Hazardous Indicator: Y
U.S. DOT ID Number: UN1263
U.S. DOT Description: Rq, Un1263, Waste, Paint Related Material, 3, Pgii, D001, Erg#128
Non-Hazardous Waste Description: Not reported
Number of Containers: 4
Container Type Code: DM
Container Type Description: Metal drums, barrels, kegs
Waste Quantity: 2000
Quantity Unit of Measure Code: P
Quantity Unit of Measure Description: Pounds
Waste Quantity, in Tons: 1
Acute Waste Quantity, in Tons: 0
Non-Acute Waste Quantity, in Tons: 1
Waste Quantity, in Kilograms: 907.03
Acute Waste Quantity, in Kilograms: 0
Non-Acute Waste Quantity, in Kilorgrams: 907.03
Management Method Code: H141
Management Method Description: STORAGE, BULKING AND/OR TRANSFER OFF SITE
Waste Residue Indicator: N
Quantity Discrepancy Indicator: N
Waste Type Discrepancy Indicator: N
Waste Density: Not reported
Waste Density Unit of Measure Code: Not reported
Waste Density Unit of Measure Description: Not reported
Form Code: Not reported
Form Code Description: Not reported
Source Code: Not reported
Source Code Description: Not reported
Waste Minimization Code: Not reported
Waste Minimization Code Description: Not reported
Consent Number: Not reported
EPA Waste Indicator: Y

WILSON CONCEPTS OF FLORIDA, INC. (Continued) **1000698787**

Click this hyperlink while viewing on your computer to access
24 additional US EManifest: record(s) in the EDR Site Report.

Count: 5 records. ORPHAN SUMMARY

City	EDR ID	Site Name	Site Address	Zip	Database(s)
FORT LAUDERDALE	S132042921	SNIDER TIRE INC.	1414 W MCNAB RD	33309	SWF/LF
FT LAUDERDALE	1003867843	ELECTRONIC DEVICES & CONTROLS	1300 W MCNAB RD	33309	SEMS-ARCHIVE
FT. LAUDERDALE	1003867827	BERGENE SALES	1300 W. MCNAB RD.	33309	SEMS-ARCHIVE
FT. LAUDERDALE	1003867806	RALLY TIRE CORP.	1414 W. MCNAB RD.	33309	SEMS-ARCHIVE
POMPANO BEACH	S113899057	D & E TIRES, INC.	110 NW 15TH ST., BAY #7	33060	SWF/LF

GOVERNMENT RECORDS SEARCHED / DATA CURRENCY TRACKING

To maintain currency of the following federal and state databases, EDR contacts the appropriate governmental agency on a monthly or quarterly basis, as required.

Number of Days to Update: Provides confirmation that EDR is reporting records that have been updated within 90 days from the date the government agency made the information available to the public.

STANDARD ENVIRONMENTAL RECORDS

Lists of Federal NPL (Superfund) sites

NPL: National Priority List

National Priorities List (Superfund). The NPL is a subset of CERCLIS and identifies over 1,200 sites for priority cleanup under the Superfund Program. NPL sites may encompass relatively large areas. As such, EDR provides polygon coverage for over 1,000 NPL site boundaries produced by EPA's Environmental Photographic Interpretation Center (EPIC) and regional EPA offices.

Date of Government Version: 09/25/2024
Date Data Arrived at EDR: 10/01/2024
Date Made Active in Reports: 10/23/2024
Number of Days to Update: 22

Source: EPA
Telephone: N/A
Last EDR Contact: 10/01/2024
Next Scheduled EDR Contact: 01/06/2025
Data Release Frequency: Quarterly

NPL Site Boundaries

Sources:

EPA's Environmental Photographic Interpretation Center (EPIC)
Telephone: 202-564-7333

EPA Region 1
Telephone 617-918-1143

EPA Region 6
Telephone: 214-655-6659

EPA Region 3
Telephone 215-814-5418

EPA Region 7
Telephone: 913-551-7247

EPA Region 4
Telephone 404-562-8033

EPA Region 8
Telephone: 303-312-6774

EPA Region 5
Telephone 312-886-6686

EPA Region 9
Telephone: 415-947-4246

EPA Region 10
Telephone 206-553-8665

Proposed NPL: Proposed National Priority List Sites

A site that has been proposed for listing on the National Priorities List through the issuance of a proposed rule in the Federal Register. EPA then accepts public comments on the site, responds to the comments, and places on the NPL those sites that continue to meet the requirements for listing.

Date of Government Version: 09/25/2024
Date Data Arrived at EDR: 10/01/2024
Date Made Active in Reports: 10/23/2024
Number of Days to Update: 22

Source: EPA
Telephone: N/A
Last EDR Contact: 10/01/2024
Next Scheduled EDR Contact: 01/06/2025
Data Release Frequency: Quarterly

NPL LIENS: Federal Superfund Liens

Federal Superfund Liens. Under the authority granted the USEPA by CERCLA of 1980, the USEPA has the authority to file liens against real property in order to recover remedial action expenditures or when the property owner received notification of potential liability. USEPA compiles a listing of filed notices of Superfund Liens.

Date of Government Version: 10/15/1991
Date Data Arrived at EDR: 02/02/1994
Date Made Active in Reports: 03/30/1994
Number of Days to Update: 56

Source: EPA
Telephone: 202-564-4267
Last EDR Contact: 08/15/2011
Next Scheduled EDR Contact: 11/28/2011
Data Release Frequency: No Update Planned

Lists of Federal Delisted NPL sites

Delisted NPL: National Priority List Deletions

The National Oil and Hazardous Substances Pollution Contingency Plan (NCP) establishes the criteria that the EPA uses to delete sites from the NPL. In accordance with 40 CFR 300.425.(e), sites may be deleted from the NPL where no further response is appropriate.

Date of Government Version: 09/25/2024
Date Data Arrived at EDR: 10/01/2024
Date Made Active in Reports: 10/23/2024
Number of Days to Update: 22

Source: EPA
Telephone: N/A
Last EDR Contact: 10/01/2024
Next Scheduled EDR Contact: 01/06/2025
Data Release Frequency: Quarterly

Lists of Federal sites subject to CERCLA removals and CERCLA orders

FEDERAL FACILITY: Federal Facility Site Information listing

A listing of National Priority List (NPL) and Base Realignment and Closure (BRAC) sites found in the Comprehensive Environmental Response, Compensation and Liability Information System (CERCLIS) Database where EPA Federal Facilities Restoration and Reuse Office is involved in cleanup activities.

Date of Government Version: 06/07/2024
Date Data Arrived at EDR: 06/25/2024
Date Made Active in Reports: 09/19/2024
Number of Days to Update: 86

Source: Environmental Protection Agency
Telephone: 703-603-8704
Last EDR Contact: 09/24/2024
Next Scheduled EDR Contact: 01/09/2025
Data Release Frequency: Varies

SEMS: Superfund Enterprise Management System

SEMS (Superfund Enterprise Management System) tracks hazardous waste sites, potentially hazardous waste sites, and remedial activities performed in support of EPA's Superfund Program across the United States. The list was formerly know as CERCLIS, renamed to SEMS by the EPA in 2015. The list contains data on potentially hazardous waste sites that have been reported to the USEPA by states, municipalities, private companies and private persons, pursuant to Section 103 of the Comprehensive Environmental Response, Compensation, and Liability Act (CERCLA). This dataset also contains sites which are either proposed to or on the National Priorities List (NPL) and the sites which are in the screening and assessment phase for possible inclusion on the NPL.

Date of Government Version: 09/25/2024
Date Data Arrived at EDR: 10/01/2024
Date Made Active in Reports: 10/23/2024
Number of Days to Update: 22

Source: EPA
Telephone: 800-424-9346
Last EDR Contact: 10/01/2024
Next Scheduled EDR Contact: 01/20/2025
Data Release Frequency: Quarterly

Lists of Federal CERCLA sites with NFRAP

SEMS-ARCHIVE: Superfund Enterprise Management System Archive

SEMS-ARCHIVE (Superfund Enterprise Management System Archive) tracks sites that have no further interest under the Federal Superfund Program based on available information. The list was formerly known as the CERCLIS-NFRAP, renamed to SEMS ARCHIVE by the EPA in 2015. EPA may perform a minimal level of assessment work at a site while it is archived if site conditions change and/or new information becomes available. Archived sites have been removed and archived from the inventory of SEMS sites. Archived status indicates that, to the best of EPA's knowledge, assessment at a site has been completed and that EPA has determined no further steps will be taken to list the site on the National Priorities List (NPL), unless information indicates this decision was not appropriate or other considerations require a recommendation for listing at a later time. The decision does not necessarily mean that there is no hazard associated with a given site; it only means that. based upon available information, the location is not judged to be potential NPL site.

Date of Government Version: 09/25/2024
Date Data Arrived at EDR: 10/01/2024
Date Made Active in Reports: 10/23/2024
Number of Days to Update: 22

Source: EPA
Telephone: 800-424-9346
Last EDR Contact: 10/01/2024
Next Scheduled EDR Contact: 01/20/2025
Data Release Frequency: Quarterly

Lists of Federal RCRA facilities undergoing Corrective Action

CORRACTS: Corrective Action Report

CORRACTS identifies hazardous waste handlers with RCRA corrective action activity.

Date of Government Version: 06/03/2024
Date Data Arrived at EDR: 06/07/2024
Date Made Active in Reports: 06/20/2024
Number of Days to Update: 13

Source: EPA
Telephone: 800-424-9346
Last EDR Contact: 09/17/2024
Next Scheduled EDR Contact: 12/30/2024
Data Release Frequency: Quarterly

Lists of Federal RCRA TSD facilities

RCRA-TSDF: RCRA - Treatment, Storage and Disposal

RCRAInfo is EPA's comprehensive information system, providing access to data supporting the Resource Conservation and Recovery Act (RCRA) of 1976 and the Hazardous and Solid Waste Amendments (HSWA) of 1984. The database includes selective information on sites which generate, transport, store, treat and/or dispose of hazardous waste as defined by the Resource Conservation and Recovery Act (RCRA). Transporters are individuals or entities that move hazardous waste from the generator offsite to a facility that can recycle, treat, store, or dispose of the waste. TSDFs treat, store, or dispose of the waste.

Date of Government Version: 06/03/2024
Date Data Arrived at EDR: 06/07/2024
Date Made Active in Reports: 06/20/2024
Number of Days to Update: 13

Source: Environmental Protection Agency
Telephone: (404) 562-8651
Last EDR Contact: 09/17/2024
Next Scheduled EDR Contact: 12/30/2024
Data Release Frequency: Quarterly

Lists of Federal RCRA generators

RCRA-LQG: RCRA - Large Quantity Generators

RCRAInfo is EPA's comprehensive information system, providing access to data supporting the Resource Conservation and Recovery Act (RCRA) of 1976 and the Hazardous and Solid Waste Amendments (HSWA) of 1984. The database includes selective information on sites which generate, transport, store, treat and/or dispose of hazardous waste as defined by the Resource Conservation and Recovery Act (RCRA). Large quantity generators (LQGs) generate over 1,000 kilograms (kg) of hazardous waste, or over 1 kg of acutely hazardous waste per month.

Date of Government Version: 06/03/2024
Date Data Arrived at EDR: 06/07/2024
Date Made Active in Reports: 06/20/2024
Number of Days to Update: 13

Source: Environmental Protection Agency
Telephone: (404) 562-8651
Last EDR Contact: 09/17/2024
Next Scheduled EDR Contact: 12/30/2024
Data Release Frequency: Quarterly

RCRA-SQG: RCRA - Small Quantity Generators

RCRAInfo is EPA's comprehensive information system, providing access to data supporting the Resource Conservation and Recovery Act (RCRA) of 1976 and the Hazardous and Solid Waste Amendments (HSWA) of 1984. The database includes selective information on sites which generate, transport, store, treat and/or dispose of hazardous waste as defined by the Resource Conservation and Recovery Act (RCRA). Small quantity generators (SQGs) generate between 100 kg and 1,000 kg of hazardous waste per month.

Date of Government Version: 06/03/2024
Date Data Arrived at EDR: 06/07/2024
Date Made Active in Reports: 06/20/2024
Number of Days to Update: 13

Source: Environmental Protection Agency
Telephone: (404) 562-8651
Last EDR Contact: 09/17/2024
Next Scheduled EDR Contact: 12/30/2024
Data Release Frequency: Quarterly

RCRA-VSQG: RCRA - Very Small Quantity Generators (Formerly Conditionally Exempt Small Quantity Generators)

RCRAInfo is EPA's comprehensive information system, providing access to data supporting the Resource Conservation and Recovery Act (RCRA) of 1976 and the Hazardous and Solid Waste Amendments (HSWA) of 1984. The database includes selective information on sites which generate, transport, store, treat and/or dispose of hazardous waste as defined by the Resource Conservation and Recovery Act (RCRA). Very small quantity generators (VSQGs) generate less than 100 kg of hazardous waste, or less than 1 kg of acutely hazardous waste per month.

Date of Government Version: 06/03/2024
Date Data Arrived at EDR: 06/07/2024
Date Made Active in Reports: 06/20/2024
Number of Days to Update: 13

Source: Environmental Protection Agency
Telephone: (404) 562-8651
Last EDR Contact: 09/17/2024
Next Scheduled EDR Contact: 12/30/2024
Data Release Frequency: Quarterly

Federal institutional controls / engineering controls registries

LUCIS: Land Use Control Information System

LUCIS contains records of land use control information pertaining to the former Navy Base Realignment and Closure properties.

Date of Government Version: 07/15/2024
Date Data Arrived at EDR: 07/17/2024
Date Made Active in Reports: 10/09/2024
Number of Days to Update: 84

Source: Department of the Navy
Telephone: 843-820-7326
Last EDR Contact: 10/30/2024
Next Scheduled EDR Contact: 02/17/2025
Data Release Frequency: Varies

US ENG CONTROLS: Engineering Controls Sites List

A listing of sites with engineering controls in place. Engineering controls include various forms of caps, building foundations, liners, and treatment methods to create pathway elimination for regulated substances to enter environmental media or effect human health.

Date of Government Version: 07/24/2024
Date Data Arrived at EDR: 08/08/2024
Date Made Active in Reports: 08/15/2024
Number of Days to Update: 7

Source: Environmental Protection Agency
Telephone: 703-603-0695
Last EDR Contact: 08/08/2024
Next Scheduled EDR Contact: 12/02/2024
Data Release Frequency: Varies

US INST CONTROLS: Institutional Controls Sites List

A listing of sites with institutional controls in place. Institutional controls include administrative measures, such as groundwater use restrictions, construction restrictions, property use restrictions, and post remediation care requirements intended to prevent exposure to contaminants remaining on site. Deed restrictions are generally required as part of the institutional controls.

Date of Government Version: 07/24/2024
Date Data Arrived at EDR: 08/08/2024
Date Made Active in Reports: 08/15/2024
Number of Days to Update: 7

Source: Environmental Protection Agency
Telephone: 703-603-0695
Last EDR Contact: 08/08/2024
Next Scheduled EDR Contact: 12/02/2024
Data Release Frequency: Varies

GOVERNMENT RECORDS SEARCHED / DATA CURRENCY TRACKING

Federal ERNS list

ERNS: Emergency Response Notification System

Emergency Response Notification System. ERNS records and stores information on reported releases of oil and hazardous substances.

Date of Government Version: 06/11/2024
Date Data Arrived at EDR: 06/17/2024
Date Made Active in Reports: 09/04/2024
Number of Days to Update: 79

Source: National Response Center, United States Coast Guard
Telephone: 202-267-2180
Last EDR Contact: 09/17/2024
Next Scheduled EDR Contact: 12/30/2024
Data Release Frequency: Quarterly

Lists of state- and tribal hazardous waste facilities

SHWS: Florida's State-Funded Action Sites

State Hazardous Waste Sites. State hazardous waste site records are the states' equivalent to CERCLIS. These sites may or may not already be listed on the federal CERCLIS list. Priority sites planned for cleanup using state funds (state equivalent of Superfund) are identified along with sites where cleanup will be paid for by potentially responsible parties. Available information varies by state.

Date of Government Version: 05/13/2024
Date Data Arrived at EDR: 05/14/2024
Date Made Active in Reports: 05/22/2024
Number of Days to Update: 8

Source: Department of Environmental Protection
Telephone: 850-488-0190
Last EDR Contact: 08/15/2024
Next Scheduled EDR Contact: 11/26/2024
Data Release Frequency: Semi-Annually

Lists of state and tribal landfills and solid waste disposal facilities

SWF/LF: Solid Waste Facility Database

Solid Waste Facilities/Landfill Sites. SWF/LF type records typically contain an inventory of solid waste disposal facilities or landfills in a particular state. Depending on the state, these may be active or inactive facilities or open dumps that failed to meet RCRA Subtitle D Section 4004 criteria for solid waste landfills or disposal sites.

Date of Government Version: 07/09/2024
Date Data Arrived at EDR: 07/09/2024
Date Made Active in Reports: 09/26/2024
Number of Days to Update: 79

Source: Department of Environmental Protection
Telephone: 850-922-7121
Last EDR Contact: 10/04/2024
Next Scheduled EDR Contact: 01/20/2025
Data Release Frequency: Quarterly

Lists of state and tribal leaking storage tanks

LAST: Leaking Aboveground Storage Tank Listing

The file for Leaking Aboveground Storage Tanks. Please remember STCM does not track the source of the discharge so the agency provides a list of facilities with an aboveground tank and an open discharge split by facilities with aboveground tanks only and facilities with aboveground and underground tanks.

Date of Government Version: 07/22/2024
Date Data Arrived at EDR: 07/23/2024
Date Made Active in Reports: 10/15/2024
Number of Days to Update: 84

Source: Department of Environmental Protection
Telephone: 850-245-8799
Last EDR Contact: 10/22/2024
Next Scheduled EDR Contact: 02/03/2025
Data Release Frequency: Varies

LUST: Petroleum Contamination Detail Report

Leaking Underground Storage Tank Incident Reports. LUST records contain an inventory of reported leaking underground storage tank incidents. Not all states maintain these records, and the information stored varies by state.

Date of Government Version: 07/22/2024
Date Data Arrived at EDR: 07/23/2024
Date Made Active in Reports: 10/15/2024
Number of Days to Update: 84

Source: Department of Environmental Protection
Telephone: 850-245-8839
Last EDR Contact: 10/22/2024
Next Scheduled EDR Contact: 02/03/2025
Data Release Frequency: Quarterly

INDIAN LUST R4: Leaking Underground Storage Tanks on Indian Land
LUSTs on Indian land in Florida, Mississippi and North Carolina.

Date of Government Version: 05/07/2024
Date Data Arrived at EDR: 05/30/2024
Date Made Active in Reports: 08/28/2024
Number of Days to Update: 90
Source: EPA Region 4
Telephone: 404-562-8677
Last EDR Contact: 10/16/2024
Next Scheduled EDR Contact: 01/27/2025
Data Release Frequency: Varies

INDIAN LUST R1: Leaking Underground Storage Tanks on Indian Land
A listing of leaking underground storage tank locations on Indian Land.

Date of Government Version: 05/07/2024
Date Data Arrived at EDR: 05/30/2024
Date Made Active in Reports: 08/28/2024
Number of Days to Update: 90
Source: EPA Region 1
Telephone: 617-918-1313
Last EDR Contact: 10/16/2024
Next Scheduled EDR Contact: 01/27/2025
Data Release Frequency: Varies

INDIAN LUST R8: Leaking Underground Storage Tanks on Indian Land
LUSTs on Indian land in Colorado, Montana, North Dakota, South Dakota, Utah and Wyoming.

Date of Government Version: 05/07/2024
Date Data Arrived at EDR: 05/30/2024
Date Made Active in Reports: 08/28/2024
Number of Days to Update: 90
Source: EPA Region 8
Telephone: 303-312-6271
Last EDR Contact: 10/16/2024
Next Scheduled EDR Contact: 01/27/2025
Data Release Frequency: Varies

INDIAN LUST R10: Leaking Underground Storage Tanks on Indian Land
LUSTs on Indian land in Alaska, Idaho, Oregon and Washington.

Date of Government Version: 05/07/2024
Date Data Arrived at EDR: 05/30/2024
Date Made Active in Reports: 08/28/2024
Number of Days to Update: 90
Source: EPA Region 10
Telephone: 206-553-2857
Last EDR Contact: 10/16/2024
Next Scheduled EDR Contact: 01/27/2025
Data Release Frequency: Varies

INDIAN LUST R7: Leaking Underground Storage Tanks on Indian Land
LUSTs on Indian land in Iowa, Kansas, and Nebraska

Date of Government Version: 05/07/2024
Date Data Arrived at EDR: 05/30/2024
Date Made Active in Reports: 08/28/2024
Number of Days to Update: 90
Source: EPA Region 7
Telephone: 913-551-7003
Last EDR Contact: 10/16/2024
Next Scheduled EDR Contact: 01/27/2025
Data Release Frequency: Varies

INDIAN LUST R9: Leaking Underground Storage Tanks on Indian Land
LUSTs on Indian land in Arizona, California, New Mexico and Nevada

Date of Government Version: 05/07/2024
Date Data Arrived at EDR: 05/30/2024
Date Made Active in Reports: 08/28/2024
Number of Days to Update: 90
Source: Environmental Protection Agency
Telephone: 415-972-3372
Last EDR Contact: 10/16/2024
Next Scheduled EDR Contact: 01/27/2025
Data Release Frequency: Varies

INDIAN LUST R6: Leaking Underground Storage Tanks on Indian Land
LUSTs on Indian land in New Mexico and Oklahoma.

Date of Government Version: 05/07/2024
Date Data Arrived at EDR: 05/30/2024
Date Made Active in Reports: 08/28/2024
Number of Days to Update: 90
Source: EPA Region 6
Telephone: 214-665-6597
Last EDR Contact: 10/16/2024
Next Scheduled EDR Contact: 01/27/2025
Data Release Frequency: Varies

INDIAN LUST R5: Leaking Underground Storage Tanks on Indian Land
Leaking underground storage tanks located on Indian Land in Michigan, Minnesota and Wisconsin.

Date of Government Version: 04/11/2024
Date Data Arrived at EDR: 05/30/2024
Date Made Active in Reports: 08/28/2024
Number of Days to Update: 90
Source: EPA, Region 5
Telephone: 312-886-7439
Last EDR Contact: 10/16/2024
Next Scheduled EDR Contact: 01/27/2025
Data Release Frequency: Varies

Lists of state and tribal registered storage tanks

FEMA UST: Underground Storage Tank Listing
A listing of all FEMA owned underground storage tanks.

Date of Government Version: 03/15/2024
Date Data Arrived at EDR: 03/19/2024
Date Made Active in Reports: 06/17/2024
Number of Days to Update: 90
Source: FEMA
Telephone: 202-646-5797
Last EDR Contact: 09/25/2024
Next Scheduled EDR Contact: 01/13/2025
Data Release Frequency: Varies

FF TANKS: Federal Facilities Listing
A listing of federal facilities with storage tanks.

Date of Government Version: 06/17/2024
Date Data Arrived at EDR: 06/17/2024
Date Made Active in Reports: 09/10/2024
Number of Days to Update: 85
Source: Department of Environmental Protection
Telephone: 850-245-8250
Last EDR Contact: 09/17/2024
Next Scheduled EDR Contact: 12/30/2024
Data Release Frequency: Quarterly

UST: Storage Tank Facility Information
Registered Underground Storage Tanks. UST's are regulated under Subtitle I of the Resource Conservation and Recovery Act (RCRA) and must be registered with the state department responsible for administering the UST program. Available information varies by state program.

Date of Government Version: 08/09/2024
Date Data Arrived at EDR: 08/13/2024
Date Made Active in Reports: 10/30/2024
Number of Days to Update: 78
Source: Department of Environmental Protection
Telephone: 850-245-8839
Last EDR Contact: 10/17/2024
Next Scheduled EDR Contact: 02/03/2025
Data Release Frequency: Quarterly

AST: Storage Tank Facility Information
Registered Aboveground Storage Tanks.

Date of Government Version: 08/09/2024
Date Data Arrived at EDR: 08/13/2024
Date Made Active in Reports: 10/30/2024
Number of Days to Update: 78
Source: Department of Environmental Protection
Telephone: 850-245-8839
Last EDR Contact: 10/17/2024
Next Scheduled EDR Contact: 02/03/2025
Data Release Frequency: Quarterly

INDIAN UST R1: Underground Storage Tanks on Indian Land
The Indian Underground Storage Tank (UST) database provides information about underground storage tanks on Indian land in EPA Region 1 (Connecticut, Maine, Massachusetts, New Hampshire, Rhode Island, Vermont and ten Tribal Nations).

Date of Government Version: 05/14/2024
Date Data Arrived at EDR: 05/30/2024
Date Made Active in Reports: 08/28/2024
Number of Days to Update: 90
Source: EPA, Region 1
Telephone: 617-918-1313
Last EDR Contact: 10/16/2024
Next Scheduled EDR Contact: 01/27/2025
Data Release Frequency: Varies

INDIAN UST R5: Underground Storage Tanks on Indian Land

The Indian Underground Storage Tank (UST) database provides information about underground storage tanks on Indian land in EPA Region 5 (Michigan, Minnesota and Wisconsin and Tribal Nations).

Date of Government Version: 04/11/2024
Date Data Arrived at EDR: 05/30/2024
Date Made Active in Reports: 08/28/2024
Number of Days to Update: 90

Source: EPA Region 5
Telephone: 312-886-6136
Last EDR Contact: 10/16/2024
Next Scheduled EDR Contact: 01/27/2025
Data Release Frequency: Varies

INDIAN UST R10: Underground Storage Tanks on Indian Land

The Indian Underground Storage Tank (UST) database provides information about underground storage tanks on Indian land in EPA Region 10 (Alaska, Idaho, Oregon, Washington, and Tribal Nations).

Date of Government Version: 05/14/2024
Date Data Arrived at EDR: 05/30/2024
Date Made Active in Reports: 08/28/2024
Number of Days to Update: 90

Source: EPA Region 10
Telephone: 206-553-2857
Last EDR Contact: 10/16/2024
Next Scheduled EDR Contact: 01/27/2025
Data Release Frequency: Varies

INDIAN UST R4: Underground Storage Tanks on Indian Land

The Indian Underground Storage Tank (UST) database provides information about underground storage tanks on Indian land in EPA Region 4 (Alabama, Florida, Georgia, Kentucky, Mississippi, North Carolina, South Carolina, Tennessee and Tribal Nations)

Date of Government Version: 05/14/2024
Date Data Arrived at EDR: 05/30/2024
Date Made Active in Reports: 08/28/2024
Number of Days to Update: 90

Source: EPA Region 4
Telephone: 404-562-9424
Last EDR Contact: 10/16/2024
Next Scheduled EDR Contact: 07/29/2024
Data Release Frequency: Varies

INDIAN UST R9: Underground Storage Tanks on Indian Land

The Indian Underground Storage Tank (UST) database provides information about underground storage tanks on Indian land in EPA Region 9 (Arizona, California, Hawaii, Nevada, the Pacific Islands, and Tribal Nations).

Date of Government Version: 05/14/2024
Date Data Arrived at EDR: 05/30/2024
Date Made Active in Reports: 08/28/2024
Number of Days to Update: 90

Source: EPA Region 9
Telephone: 415-972-3368
Last EDR Contact: 10/16/2024
Next Scheduled EDR Contact: 01/27/2025
Data Release Frequency: Varies

INDIAN UST R8: Underground Storage Tanks on Indian Land

The Indian Underground Storage Tank (UST) database provides information about underground storage tanks on Indian land in EPA Region 8 (Colorado, Montana, North Dakota, South Dakota, Utah, Wyoming and 27 Tribal Nations).

Date of Government Version: 05/14/2024
Date Data Arrived at EDR: 05/30/2024
Date Made Active in Reports: 08/28/2024
Number of Days to Update: 90

Source: EPA Region 8
Telephone: 303-312-6137
Last EDR Contact: 10/16/2024
Next Scheduled EDR Contact: 01/27/2025
Data Release Frequency: Varies

INDIAN UST R7: Underground Storage Tanks on Indian Land

The Indian Underground Storage Tank (UST) database provides information about underground storage tanks on Indian land in EPA Region 7 (Iowa, Kansas, Missouri, Nebraska, and 9 Tribal Nations).

Date of Government Version: 05/14/2024
Date Data Arrived at EDR: 05/30/2024
Date Made Active in Reports: 08/28/2024
Number of Days to Update: 90

Source: EPA Region 7
Telephone: 913-551-7003
Last EDR Contact: 10/16/2024
Next Scheduled EDR Contact: 01/27/2025
Data Release Frequency: Varies

INDIAN UST R6: Underground Storage Tanks on Indian Land

The Indian Underground Storage Tank (UST) database provides information about underground storage tanks on Indian land in EPA Region 6 (Louisiana, Arkansas, Oklahoma, New Mexico, Texas and 65 Tribes).

Date of Government Version: 05/14/2024
Date Data Arrived at EDR: 05/30/2024
Date Made Active in Reports: 08/28/2024
Number of Days to Update: 90

Source: EPA Region 6
Telephone: 214-665-7591
Last EDR Contact: 10/16/2024
Next Scheduled EDR Contact: 01/27/2025
Data Release Frequency: Varies

TANKS: Storage Tank Facility List

This listing includes storage tank facilities that do not have tank information. The tanks have either be closed or removed from the site, but the facilities were still registered at some point in history.

Date of Government Version: 08/09/2024
Date Data Arrived at EDR: 08/13/2024
Date Made Active in Reports: 10/30/2024
Number of Days to Update: 78

Source: Department of Environmental Protection
Telephone: 850-245-8841
Last EDR Contact: 10/17/2024
Next Scheduled EDR Contact: 02/03/2025
Data Release Frequency: Quarterly

State and tribal institutional control / engineering control registries

ENG CONTROLS: Institutional Controls Registry

The registry is a database of all contaminated sites in the state of Florida which are subject to engineering controls. Engineering Controls encompass a variety of engineered remedies to contain and/or reduce contamination, and/or physical barriers intended to limit access to property. ECs include fences, signs, guards, landfill caps, provision of potable water, slurry walls, sheet pile (vertical caps), pumping and treatment of groundwater, monitoring wells, and vapor extraction systems.

Date of Government Version: 06/24/2024
Date Data Arrived at EDR: 06/25/2024
Date Made Active in Reports: 09/13/2024
Number of Days to Update: 80

Source: Department of Environmental Protection
Telephone: 850-245-8927
Last EDR Contact: 09/24/2024
Next Scheduled EDR Contact: 01/06/2025
Data Release Frequency: Semi-Annually

Inst Control: Institutional Controls Registry

The registry is a database of all contaminated sites in the state of Florida which are subject to institutional and engineering controls.

Date of Government Version: 06/24/2024
Date Data Arrived at EDR: 06/25/2024
Date Made Active in Reports: 09/13/2024
Number of Days to Update: 80

Source: Department of Environmental Protection
Telephone: 850-245-8927
Last EDR Contact: 09/24/2024
Next Scheduled EDR Contact: 01/06/2025
Data Release Frequency: Semi-Annually

Lists of state and tribal voluntary cleanup sites

VCP: Voluntary Cleanup Sites

Listing of closed and active voluntary cleanup sites.

Date of Government Version: 02/19/2024
Date Data Arrived at EDR: 02/21/2024
Date Made Active in Reports: 05/09/2024
Number of Days to Update: 78

Source: Department of Environmental Protection
Telephone: 850-245-8705
Last EDR Contact: 10/03/2024
Next Scheduled EDR Contact: 11/26/2024
Data Release Frequency: Varies

INDIAN VCP R7: Voluntary Cleanup Priority Lisitng

A listing of voluntary cleanup priority sites located on Indian Land located in Region 7.

Date of Government Version: 03/20/2008
Date Data Arrived at EDR: 04/22/2008
Date Made Active in Reports: 05/19/2008
Number of Days to Update: 27

Source: EPA, Region 7
Telephone: 913-551-7365
Last EDR Contact: 07/08/2021
Next Scheduled EDR Contact: 07/20/2009
Data Release Frequency: Varies

INDIAN VCP R1: Voluntary Cleanup Priority Listing

A listing of voluntary cleanup priority sites located on Indian Land located in Region 1.

Date of Government Version: 07/27/2015
Date Data Arrived at EDR: 09/29/2015
Date Made Active in Reports: 02/18/2016
Number of Days to Update: 142

Source: EPA, Region 1
Telephone: 617-918-1102
Last EDR Contact: 09/10/2024
Next Scheduled EDR Contact: 12/30/2024
Data Release Frequency: Varies

Lists of state and tribal brownfield sites

BSRA: Brownfield Site Rehabilitation Agreements Listing

The BSRA provides DEP and the public assurance that site rehabilitation will be conducted in accordance with Florida Statutes and DEP's Contaminated Site Cleanup Criteria rule. In addition, the BSRA provides limited liability protection for the voluntary responsible party. The BSRA contains various commitments by the voluntary responsible party, including milestones for completion of site rehabilitation tasks and submittal of technical reports and plans. It also contains a commitment by DEP to review technical reports according to an agreed upon schedule. Only those brownfield sites with an executed BSRA are eligible to apply for a voluntary cleanup tax credit incentive pursuant to Section 376.30781, Florida Statutes.

Date of Government Version: 06/07/2024
Date Data Arrived at EDR: 06/26/2024
Date Made Active in Reports: 09/16/2024
Number of Days to Update: 82

Source: Department of Environmental Protection
Telephone: 850-245-8934
Last EDR Contact: 09/26/2024
Next Scheduled EDR Contact: 01/06/2025
Data Release Frequency: Varies

BROWNFIELDS AREAS: Brownfields Areas Database

A "brownfield area" means a contiguous area of one or more brownfield sites, some of which may not be contaminated, that has been designated as such by a local government resolution. Such areas may include all or portions of community redevelopment areas, enterprise zones, empowerment zones, other such designated economically deprived communities and areas, and Environmental Protection Agency (EPA) designated brownfield pilot projects. This layer provides a polygon representation of the boundaries of these designated Brownfield Areas in Florida.

Date of Government Version: 04/02/2024
Date Data Arrived at EDR: 06/25/2024
Date Made Active in Reports: 09/13/2024
Number of Days to Update: 80

Source: Department of Environmental Protection
Telephone: 850-245-8934
Last EDR Contact: 09/25/2024
Next Scheduled EDR Contact: 01/06/2025
Data Release Frequency: Quarterly

BROWNFIELDS: Brownfields Sites Database

Brownfields are defined by the Florida Department of Environmental Protection (FDEP) as abandoned, idled, or underused industrial and commercial facilities where expansion or redevelopment is complicated by real or perceived environmental contamination.

Date of Government Version: 01/17/2024
Date Data Arrived at EDR: 03/26/2024
Date Made Active in Reports: 06/18/2024
Number of Days to Update: 84

Source: Department of Environmental Protection
Telephone: 850-245-8927
Last EDR Contact: 09/25/2024
Next Scheduled EDR Contact: 01/06/2025
Data Release Frequency: Semi-Annually

ADDITIONAL ENVIRONMENTAL RECORDS

Local Brownfield lists

US BROWNFIELDS: A Listing of Brownfields Sites

Brownfields are real property, the expansion, redevelopment, or reuse of which may be complicated by the presence or potential presence of a hazardous substance, pollutant, or contaminant. Cleaning up and reinvesting in these properties takes development pressures off of undeveloped, open land, and both improves and protects the environment. Assessment, Cleanup and Redevelopment Exchange System (ACRES) stores information reported by EPA Brownfields grant recipients on brownfields properties assessed or cleaned up with grant funding as well as information on Targeted Brownfields Assessments performed by EPA Regions. A listing of ACRES Brownfield sites is obtained from Cleanups in My Community. Cleanups in My Community provides information on Brownfields properties for which information is reported back to EPA, as well as areas served by Brownfields grant programs.

Date of Government Version: 06/10/2024
Date Data Arrived at EDR: 06/11/2024
Date Made Active in Reports: 09/04/2024
Number of Days to Update: 85

Source: Environmental Protection Agency
Telephone: 202-566-2777
Last EDR Contact: 09/11/2024
Next Scheduled EDR Contact: 12/23/2024
Data Release Frequency: Semi-Annually

Local Lists of Landfill / Solid Waste Disposal Sites

SWRCY: Recycling Centers

A listing of recycling centers located in the state of Florida.

Date of Government Version: 08/17/2023
Date Data Arrived at EDR: 10/09/2023
Date Made Active in Reports: 12/19/2023
Number of Days to Update: 71

Source: Department of Environmental Protection
Telephone: 850-245-8718
Last EDR Contact: 10/08/2024
Next Scheduled EDR Contact: 01/20/2025
Data Release Frequency: Varies

INDIAN ODI: Report on the Status of Open Dumps on Indian Lands

Location of open dumps on Indian land.

Date of Government Version: 12/31/1998
Date Data Arrived at EDR: 12/03/2007
Date Made Active in Reports: 01/24/2008
Number of Days to Update: 52

Source: Environmental Protection Agency
Telephone: 703-308-8245
Last EDR Contact: 10/17/2024
Next Scheduled EDR Contact: 02/03/2025
Data Release Frequency: Varies

DEBRIS REGION 9: Torres Martinez Reservation Illegal Dump Site Locations

A listing of illegal dump sites location on the Torres Martinez Indian Reservation located in eastern Riverside County and northern Imperial County, California.

Date of Government Version: 01/12/2009
Date Data Arrived at EDR: 05/07/2009
Date Made Active in Reports: 09/21/2009
Number of Days to Update: 137

Source: EPA, Region 9
Telephone: 415-947-4219
Last EDR Contact: 10/09/2024
Next Scheduled EDR Contact: 01/27/2025
Data Release Frequency: No Update Planned

ODI: Open Dump Inventory

An open dump is defined as a disposal facility that does not comply with one or more of the Part 257 or Part 258 Subtitle D Criteria.

Date of Government Version: 06/30/1985
Date Data Arrived at EDR: 08/09/2004
Date Made Active in Reports: 09/17/2004
Number of Days to Update: 39

Source: Environmental Protection Agency
Telephone: 800-424-9346
Last EDR Contact: 06/09/2004
Next Scheduled EDR Contact: N/A
Data Release Frequency: No Update Planned

IHS OPEN DUMPS: Open Dumps on Indian Land

A listing of all open dumps located on Indian Land in the United States.

Date of Government Version: 04/01/2014
Date Data Arrived at EDR: 08/06/2014
Date Made Active in Reports: 01/29/2015
Number of Days to Update: 176

Source: Department of Health & Human Serivces, Indian Health Service
Telephone: 301-443-1452
Last EDR Contact: 10/10/2024
Next Scheduled EDR Contact: 02/03/2025
Data Release Frequency: Varies

Local Lists of Hazardous waste / Contaminated Sites

US HIST CDL: National Clandestine Laboratory Register

A listing of clandestine drug lab locations that have been removed from the DEAs National Clandestine Laboratory Register.

Date of Government Version: 05/20/2024
Date Data Arrived at EDR: 08/19/2024
Date Made Active in Reports: 10/09/2024
Number of Days to Update: 51

Source: Drug Enforcement Administration
Telephone: 202-307-1000
Last EDR Contact: 08/19/2024
Next Scheduled EDR Contact: 12/02/2024
Data Release Frequency: No Update Planned

PRIORITYCLEANERS: Priority Ranking List

The Florida Legislature has established a state-funded program to cleanup properties that are contaminated as a result of the operations of a drycleaning facility.

Date of Government Version: 06/17/2024
Date Data Arrived at EDR: 08/06/2024
Date Made Active in Reports: 10/24/2024
Number of Days to Update: 79

Source: Department of Environmental Protection
Telephone: 850-245-8927
Last EDR Contact: 08/06/2024
Next Scheduled EDR Contact: 11/18/2024
Data Release Frequency: Varies

FL SITES: Sites List

This summary status report was developed from a number of lists including the Eckhardt list, the Moffit list, the EPA Hazardous Waste Sites list, EPA's Emergency & Remedial Response information System list (RCRA Section 3012) & existing department lists such as the obsolete uncontrolled Hazardous Waste Sites list. This list is no longer updated.

Date of Government Version: 12/31/1989
Date Data Arrived at EDR: 05/09/1994
Date Made Active in Reports: 08/04/1994
Number of Days to Update: 87

Source: Department of Environmental Protection
Telephone: 850-245-8705
Last EDR Contact: 03/24/1994
Next Scheduled EDR Contact: N/A
Data Release Frequency: No Update Planned

US CDL: Clandestine Drug Labs

A listing of clandestine drug lab locations. The U.S. Department of Justice ("the Department") provides this web site as a public service. It contains addresses of some locations where law enforcement agencies reported they found chemicals or other items that indicated the presence of either clandestine drug laboratories or dumpsites. In most cases, the source of the entries is not the Department, and the Department has not verified the entry and does not guarantee its accuracy. Members of the public must verify the accuracy of all entries by, for example, contacting local law enforcement and local health departments.

Date of Government Version: 05/20/2024
Date Data Arrived at EDR: 08/19/2024
Date Made Active in Reports: 10/09/2024
Number of Days to Update: 51

Source: Drug Enforcement Administration
Telephone: 202-307-1000
Last EDR Contact: 08/19/2024
Next Scheduled EDR Contact: 12/02/2024
Data Release Frequency: Quarterly

Local Land Records

LIENS 2: CERCLA Lien Information

A Federal CERCLA ('Superfund') lien can exist by operation of law at any site or property at which EPA has spent Superfund monies. These monies are spent to investigate and address releases and threatened releases of contamination. CERCLIS provides information as to the identity of these sites and properties.

Date of Government Version: 09/25/2024
Date Data Arrived at EDR: 10/01/2024
Date Made Active in Reports: 10/23/2024
Number of Days to Update: 22

Source: Environmental Protection Agency
Telephone: 202-564-6023
Last EDR Contact: 10/01/2024
Next Scheduled EDR Contact: 01/06/2025
Data Release Frequency: Semi-Annually

Records of Emergency Release Reports

HMIRS: Hazardous Materials Information Reporting System
Hazardous Materials Incident Report System. HMIRS contains hazardous material spill incidents reported to DOT.

Date of Government Version: 06/14/2024
Date Data Arrived at EDR: 06/17/2024
Date Made Active in Reports: 06/24/2024
Number of Days to Update: 7

Source: U.S. Department of Transportation
Telephone: 202-366-4555
Last EDR Contact: 09/17/2024
Next Scheduled EDR Contact: 12/30/2024
Data Release Frequency: Quarterly

SPILLS: Oil and Hazardous Materials Incidents
Statewide oil and hazardous materials inland incidents.

Date of Government Version: 06/26/2024
Date Data Arrived at EDR: 06/27/2024
Date Made Active in Reports: 09/19/2024
Number of Days to Update: 84

Source: Department of Environmental Protection
Telephone: 850-245-2010
Last EDR Contact: 09/25/2024
Next Scheduled EDR Contact: 01/13/2025
Data Release Frequency: Semi-Annually

SPILLS 90: SPILLS90 data from FirstSearch
Spills 90 includes those spill and release records available exclusively from FirstSearch databases. Typically, they may include chemical, oil and/or hazardous substance spills recorded after 1990. Duplicate records that are already included in EDR incident and release records are not included in Spills 90.

Date of Government Version: 12/10/2012
Date Data Arrived at EDR: 01/03/2013
Date Made Active in Reports: 03/04/2013
Number of Days to Update: 60

Source: FirstSearch
Telephone: N/A
Last EDR Contact: 01/03/2013
Next Scheduled EDR Contact: N/A
Data Release Frequency: No Update Planned

SPILLS 80: SPILLS80 data from FirstSearch
Spills 80 includes those spill and release records available from FirstSearch databases prior to 1990. Typically, they may include chemical, oil and/or hazardous substance spills recorded before 1990. Duplicate records that are already included in EDR incident and release records are not included in Spills 80.

Date of Government Version: 09/01/2001
Date Data Arrived at EDR: 01/03/2013
Date Made Active in Reports: 03/06/2013
Number of Days to Update: 62

Source: FirstSearch
Telephone: N/A
Last EDR Contact: 01/03/2013
Next Scheduled EDR Contact: N/A
Data Release Frequency: No Update Planned

Other Ascertainable Records

RCRA NonGen / NLR: RCRA - Non Generators / No Longer Regulated
RCRAInfo is EPA's comprehensive information system, providing access to data supporting the Resource Conservation and Recovery Act (RCRA) of 1976 and the Hazardous and Solid Waste Amendments (HSWA) of 1984. The database includes selective information on sites which generate, transport, store, treat and/or dispose of hazardous waste as defined by the Resource Conservation and Recovery Act (RCRA). Non-Generators do not presently generate hazardous waste.

Date of Government Version: 06/03/2024
Date Data Arrived at EDR: 06/07/2024
Date Made Active in Reports: 06/20/2024
Number of Days to Update: 13

Source: Environmental Protection Agency
Telephone: (404) 562-8651
Last EDR Contact: 09/17/2024
Next Scheduled EDR Contact: 12/30/2024
Data Release Frequency: Quarterly

FUDS: Formerly Used Defense Sites

The listing includes locations of Formerly Used Defense Sites properties where the US Army Corps of Engineers is actively working or will take necessary cleanup actions.

Date of Government Version: 07/31/2024
Date Data Arrived at EDR: 08/12/2024
Date Made Active in Reports: 10/09/2024
Number of Days to Update: 58

Source: U.S. Army Corps of Engineers
Telephone: 202-528-4285
Last EDR Contact: 08/12/2024
Next Scheduled EDR Contact: 11/26/2024
Data Release Frequency: Varies

DOD: Department of Defense Sites

This data set consists of federally owned or administered lands, administered by the Department of Defense, that have any area equal to or greater than 640 acres of the United States, Puerto Rico, and the U.S. Virgin Islands.

Date of Government Version: 06/07/2021
Date Data Arrived at EDR: 07/13/2021
Date Made Active in Reports: 03/09/2022
Number of Days to Update: 239

Source: USGS
Telephone: 888-275-8747
Last EDR Contact: 10/10/2024
Next Scheduled EDR Contact: 01/20/2025
Data Release Frequency: Varies

FEDLAND: Federal and Indian Lands

Federally and Indian administrated lands of the United States. Lands included are administrated by: Army Corps of Engineers, Bureau of Reclamation, National Wild and Scenic River, National Wildlife Refuge, Public Domain Land, Wilderness, Wilderness Study Area, Wildlife Management Area, Bureau of Indian Affairs, Bureau of Land Management, Department of Justice, Forest Service, Fish and Wildlife Service, National Park Service.

Date of Government Version: 04/02/2018
Date Data Arrived at EDR: 04/11/2018
Date Made Active in Reports: 11/06/2019
Number of Days to Update: 574

Source: U.S. Geological Survey
Telephone: 888-275-8747
Last EDR Contact: 10/03/2024
Next Scheduled EDR Contact: 01/13/2025
Data Release Frequency: N/A

SCRD DRYCLEANERS: State Coalition for Remediation of Drycleaners Listing

The State Coalition for Remediation of Drycleaners was established in 1998, with support from the U.S. EPA Office of Superfund Remediation and Technology Innovation. It is comprised of representatives of states with established drycleaner remediation programs. Currently the member states are Alabama, Connecticut, Florida, Illinois, Kansas, Minnesota, Missouri, North Carolina, Oregon, South Carolina, Tennessee, Texas, and Wisconsin.

Date of Government Version: 07/30/2021
Date Data Arrived at EDR: 02/03/2023
Date Made Active in Reports: 02/10/2023
Number of Days to Update: 7

Source: Environmental Protection Agency
Telephone: 615-532-8599
Last EDR Contact: 08/05/2024
Next Scheduled EDR Contact: 11/18/2024
Data Release Frequency: Varies

US FIN ASSUR: Financial Assurance Information

All owners and operators of facilities that treat, store, or dispose of hazardous waste are required to provide proof that they will have sufficient funds to pay for the clean up, closure, and post-closure care of their facilities.

Date of Government Version: 06/10/2024
Date Data Arrived at EDR: 06/17/2024
Date Made Active in Reports: 09/04/2024
Number of Days to Update: 79

Source: Environmental Protection Agency
Telephone: 202-566-1917
Last EDR Contact: 09/17/2024
Next Scheduled EDR Contact: 12/30/2024
Data Release Frequency: Quarterly

EPA WATCH LIST: EPA Watch List

EPA maintains a "Watch List" to facilitate dialogue between EPA, state and local environmental agencies on enforcement matters relating to facilities with alleged violations identified as either significant or high priority. Being on the Watch List does not mean that the facility has actually violated the law only that an investigation by EPA or a state or local environmental agency has led those organizations to allege that an unproven violation has in fact occurred. Being on the Watch List does not represent a higher level of concern regarding the alleged violations that were detected, but instead indicates cases requiring additional dialogue between EPA, state and local agencies - primarily because of the length of time the alleged violation has gone unaddressed or unresolved.

Date of Government Version: 08/30/2013
Date Data Arrived at EDR: 03/21/2014
Date Made Active in Reports: 06/17/2014
Number of Days to Update: 88

Source: Environmental Protection Agency
Telephone: 617-520-3000
Last EDR Contact: 10/24/2024
Next Scheduled EDR Contact: 02/10/2025
Data Release Frequency: No Update Planned

2020 COR ACTION: 2020 Corrective Action Program List

The EPA has set ambitious goals for the RCRA Corrective Action program by creating the 2020 Corrective Action Universe. This RCRA cleanup baseline includes facilities expected to need corrective action. The 2020 universe contains a wide variety of sites. Some properties are heavily contaminated while others were contaminated but have since been cleaned up. Still others have not been fully investigated yet, and may require little or no remediation. Inclusion in the 2020 Universe does not necessarily imply failure on the part of a facility to meet its RCRA obligations.

Date of Government Version: 09/30/2017
Date Data Arrived at EDR: 05/08/2018
Date Made Active in Reports: 07/20/2018
Number of Days to Update: 73

Source: Environmental Protection Agency
Telephone: 703-308-4044
Last EDR Contact: 10/31/2024
Next Scheduled EDR Contact: 02/10/2025
Data Release Frequency: Varies

TSCA: Toxic Substances Control Act

Toxic Substances Control Act. TSCA identifies manufacturers and importers of chemical substances included on the TSCA Chemical Substance Inventory list. It includes data on the production volume of these substances by plant site.

Date of Government Version: 12/31/2020
Date Data Arrived at EDR: 06/14/2022
Date Made Active in Reports: 03/24/2023
Number of Days to Update: 283

Source: EPA
Telephone: 202-260-5521
Last EDR Contact: 10/03/2024
Next Scheduled EDR Contact: 12/23/2024
Data Release Frequency: Every 4 Years

TRIS: Toxic Chemical Release Inventory System

Toxic Release Inventory System. TRIS identifies facilities which release toxic chemicals to the air, water and land in reportable quantities under SARA Title III Section 313.

Date of Government Version: 12/31/2022
Date Data Arrived at EDR: 11/13/2023
Date Made Active in Reports: 02/07/2024
Number of Days to Update: 86

Source: EPA
Telephone: 202-566-0250
Last EDR Contact: 09/25/2024
Next Scheduled EDR Contact: 01/06/2025
Data Release Frequency: Annually

SSTS: Section 7 Tracking Systems

Section 7 of the Federal Insecticide, Fungicide and Rodenticide Act, as amended (92 Stat. 829) requires all registered pesticide-producing establishments to submit a report to the Environmental Protection Agency by March 1st each year. Each establishment must report the types and amounts of pesticides, active ingredients and devices being produced, and those having been produced and sold or distributed in the past year.

Date of Government Version: 07/11/2024
Date Data Arrived at EDR: 07/11/2024
Date Made Active in Reports: 07/12/2024
Number of Days to Update: 1

Source: EPA
Telephone: 202-564-4203
Last EDR Contact: 10/16/2024
Next Scheduled EDR Contact: 01/27/2025
Data Release Frequency: Annually

ROD: Records Of Decision

Record of Decision. ROD documents mandate a permanent remedy at an NPL (Superfund) site containing technical and health information to aid in the cleanup.

Date of Government Version: 08/27/2024
Date Data Arrived at EDR: 09/03/2024
Date Made Active in Reports: 09/19/2024
Number of Days to Update: 16

Source: EPA
Telephone: 703-416-0223
Last EDR Contact: 10/01/2024
Next Scheduled EDR Contact: 12/09/2024
Data Release Frequency: Annually

RMP: Risk Management Plans

When Congress passed the Clean Air Act Amendments of 1990, it required EPA to publish regulations and guidance for chemical accident prevention at facilities using extremely hazardous substances. The Risk Management Program Rule (RMP Rule) was written to implement Section 112(r) of these amendments. The rule, which built upon existing industry codes and standards, requires companies of all sizes that use certain flammable and toxic substances to develop a Risk Management Program, which includes a(n): Hazard assessment that details the potential effects of an accidental release, an accident history of the last five years, and an evaluation of worst-case and alternative accidental releases; Prevention program that includes safety precautions and maintenance, monitoring, and employee training measures; and Emergency response program that spells out emergency health care, employee training measures and procedures for informing the public and response agencies (e.g the fire department) should an accident occur.

Date of Government Version: 07/12/2024
Date Data Arrived at EDR: 07/17/2024
Date Made Active in Reports: 10/09/2024
Number of Days to Update: 84

Source: Environmental Protection Agency
Telephone: 202-564-8600
Last EDR Contact: 10/09/2024
Next Scheduled EDR Contact: 01/27/2025
Data Release Frequency: Varies

RAATS: RCRA Administrative Action Tracking System

RCRA Administration Action Tracking System. RAATS contains records based on enforcement actions issued under RCRA pertaining to major violators and includes administrative and civil actions brought by the EPA. For administration actions after September 30, 1995, data entry in the RAATS database was discontinued. EPA will retain a copy of the database for historical records. It was necessary to terminate RAATS because a decrease in agency resources made it impossible to continue to update the information contained in the database.

Date of Government Version: 04/17/1995
Date Data Arrived at EDR: 07/03/1995
Date Made Active in Reports: 08/07/1995
Number of Days to Update: 35

Source: EPA
Telephone: 202-564-4104
Last EDR Contact: 06/02/2008
Next Scheduled EDR Contact: 09/01/2008
Data Release Frequency: No Update Planned

PRP: Potentially Responsible Parties

A listing of verified Potentially Responsible Parties

Date of Government Version: 09/19/2023
Date Data Arrived at EDR: 10/03/2023
Date Made Active in Reports: 10/19/2023
Number of Days to Update: 16

Source: EPA
Telephone: 202-564-6023
Last EDR Contact: 10/01/2024
Next Scheduled EDR Contact: 11/11/2024
Data Release Frequency: Quarterly

PADS: PCB Activity Database System

PCB Activity Database. PADS Identifies generators, transporters, commercial storers and/or brokers and disposers of PCB's who are required to notify the EPA of such activities.

Date of Government Version: 05/23/2024
Date Data Arrived at EDR: 07/02/2024
Date Made Active in Reports: 09/26/2024
Number of Days to Update: 86

Source: EPA
Telephone: 202-566-0500
Last EDR Contact: 10/02/2024
Next Scheduled EDR Contact: 01/13/2025
Data Release Frequency: Annually

ICIS: Integrated Compliance Information System

The Integrated Compliance Information System (ICIS) supports the information needs of the national enforcement and compliance program as well as the unique needs of the National Pollutant Discharge Elimination System (NPDES) program.

Date of Government Version: 11/18/2016
Date Data Arrived at EDR: 11/23/2016
Date Made Active in Reports: 02/10/2017
Number of Days to Update: 79

Source: Environmental Protection Agency
Telephone: 202-564-2501
Last EDR Contact: 09/25/2024
Next Scheduled EDR Contact: 01/13/2025
Data Release Frequency: Quarterly

GOVERNMENT RECORDS SEARCHED / DATA CURRENCY TRACKING

FTTS: FIFRA/ TSCA Tracking System - FIFRA (Federal Insecticide, Fungicide, & Rodenticide Act)/TSCA (Toxic Substances Control Act)
FTTS tracks administrative cases and pesticide enforcement actions and compliance activities related to FIFRA, TSCA and EPCRA (Emergency Planning and Community Right-to-Know Act). To maintain currency, EDR contacts the Agency on a quarterly basis.

Date of Government Version: 04/09/2009
Date Data Arrived at EDR: 04/16/2009
Date Made Active in Reports: 05/11/2009
Number of Days to Update: 25
Source: EPA/Office of Prevention, Pesticides and Toxic Substances
Telephone: 202-566-1667
Last EDR Contact: 08/18/2017
Next Scheduled EDR Contact: 12/04/2017
Data Release Frequency: No Update Planned

FTTS INSP: FIFRA/ TSCA Tracking System - FIFRA (Federal Insecticide, Fungicide, & Rodenticide Act)/TSCA (Toxic Substances Control Act)
A listing of FIFRA/TSCA Tracking System (FTTS) inspections and enforcements.

Date of Government Version: 04/09/2009
Date Data Arrived at EDR: 04/16/2009
Date Made Active in Reports: 05/11/2009
Number of Days to Update: 25
Source: EPA
Telephone: 202-566-1667
Last EDR Contact: 08/18/2017
Next Scheduled EDR Contact: 12/04/2017
Data Release Frequency: No Update Planned

MLTS: Material Licensing Tracking System
MLTS is maintained by the Nuclear Regulatory Commission and contains a list of approximately 8,100 sites which possess or use radioactive materials and which are subject to NRC licensing requirements. To maintain currency, EDR contacts the Agency on a quarterly basis.

Date of Government Version: 06/06/2024
Date Data Arrived at EDR: 06/07/2024
Date Made Active in Reports: 09/04/2024
Number of Days to Update: 89
Source: Nuclear Regulatory Commission
Telephone: 301-415-0717
Last EDR Contact: 10/09/2024
Next Scheduled EDR Contact: 01/27/2025
Data Release Frequency: Quarterly

COAL ASH DOE: Steam-Electric Plant Operation Data
A listing of power plants that store ash in surface ponds.

Date of Government Version: 12/31/2022
Date Data Arrived at EDR: 11/27/2023
Date Made Active in Reports: 02/22/2024
Number of Days to Update: 87
Source: Department of Energy
Telephone: 202-586-8719
Last EDR Contact: 10/16/2024
Next Scheduled EDR Contact: 12/09/2024
Data Release Frequency: Varies

COAL ASH EPA: Coal Combustion Residues Surface Impoundments List
A listing of coal combustion residues surface impoundments with high hazard potential ratings.

Date of Government Version: 01/12/2017
Date Data Arrived at EDR: 03/05/2019
Date Made Active in Reports: 11/11/2019
Number of Days to Update: 251
Source: Environmental Protection Agency
Telephone: N/A
Last EDR Contact: 08/22/2024
Next Scheduled EDR Contact: 12/09/2024
Data Release Frequency: Varies

PCB TRANSFORMER: PCB Transformer Registration Database
The database of PCB transformer registrations that includes all PCB registration submittals.

Date of Government Version: 09/13/2019
Date Data Arrived at EDR: 11/06/2019
Date Made Active in Reports: 02/10/2020
Number of Days to Update: 96
Source: Environmental Protection Agency
Telephone: 202-566-0517
Last EDR Contact: 10/31/2024
Next Scheduled EDR Contact: 02/10/2025
Data Release Frequency: Varies

RADINFO: Radiation Information Database
The Radiation Information Database (RADINFO) contains information about facilities that are regulated by U.S. Environmental Protection Agency (EPA) regulations for radiation and radioactivity.

Date of Government Version: 07/01/2019
Date Data Arrived at EDR: 07/01/2019
Date Made Active in Reports: 09/23/2019
Number of Days to Update: 84

Source: Environmental Protection Agency
Telephone: 202-343-9775
Last EDR Contact: 09/18/2024
Next Scheduled EDR Contact: 01/06/2025
Data Release Frequency: Quarterly

HIST FTTS: FIFRA/TSCA Tracking System Administrative Case Listing

A complete administrative case listing from the FIFRA/TSCA Tracking System (FTTS) for all ten EPA regions. The information was obtained from the National Compliance Database (NCDB). NCDB supports the implementation of FIFRA (Federal Insecticide, Fungicide, and Rodenticide Act) and TSCA (Toxic Substances Control Act). Some EPA regions are now closing out records. Because of that, and the fact that some EPA regions are not providing EPA Headquarters with updated records, it was decided to create a HIST FTTS database. It included records that may not be included in the newer FTTS database updates. This database is no longer updated.

Date of Government Version: 10/19/2006
Date Data Arrived at EDR: 03/01/2007
Date Made Active in Reports: 04/10/2007
Number of Days to Update: 40

Source: Environmental Protection Agency
Telephone: 202-564-2501
Last EDR Contact: 12/17/2007
Next Scheduled EDR Contact: 03/17/2008
Data Release Frequency: No Update Planned

HIST FTTS INSP: FIFRA/TSCA Tracking System Inspection & Enforcement Case Listing

A complete inspection and enforcement case listing from the FIFRA/TSCA Tracking System (FTTS) for all ten EPA regions. The information was obtained from the National Compliance Database (NCDB). NCDB supports the implementation of FIFRA (Federal Insecticide, Fungicide, and Rodenticide Act) and TSCA (Toxic Substances Control Act). Some EPA regions are now closing out records. Because of that, and the fact that some EPA regions are not providing EPA Headquarters with updated records, it was decided to create a HIST FTTS database. It included records that may not be included in the newer FTTS database updates. This database is no longer updated.

Date of Government Version: 10/19/2006
Date Data Arrived at EDR: 03/01/2007
Date Made Active in Reports: 04/10/2007
Number of Days to Update: 40

Source: Environmental Protection Agency
Telephone: 202-564-2501
Last EDR Contact: 12/17/2008
Next Scheduled EDR Contact: 03/17/2008
Data Release Frequency: No Update Planned

DOT OPS: Incident and Accident Data

Department of Transporation, Office of Pipeline Safety Incident and Accident data.

Date of Government Version: 01/02/2020
Date Data Arrived at EDR: 01/28/2020
Date Made Active in Reports: 04/17/2020
Number of Days to Update: 80

Source: Department of Transporation, Office of Pipeline Safety
Telephone: 202-366-4595
Last EDR Contact: 10/16/2024
Next Scheduled EDR Contact: 02/03/2025
Data Release Frequency: Quarterly

CONSENT: Superfund (CERCLA) Consent Decrees

Major legal settlements that establish responsibility and standards for cleanup at NPL (Superfund) sites. Released periodically by United States District Courts after settlement by parties to litigation matters.

Date of Government Version: 06/30/2024
Date Data Arrived at EDR: 07/08/2024
Date Made Active in Reports: 09/26/2024
Number of Days to Update: 80

Source: Department of Justice, Consent Decree Library
Telephone: Varies
Last EDR Contact: 09/25/2024
Next Scheduled EDR Contact: 01/13/2025
Data Release Frequency: Varies

BRS: Biennial Reporting System

The Biennial Reporting System is a national system administered by the EPA that collects data on the generation and management of hazardous waste. BRS captures detailed data from two groups: Large Quantity Generators (LQG) and Treatment, Storage, and Disposal Facilities.

Date of Government Version: 12/31/2021
Date Data Arrived at EDR: 03/09/2023
Date Made Active in Reports: 03/20/2023
Number of Days to Update: 11

Source: EPA/NTIS
Telephone: 800-424-9346
Last EDR Contact: 09/17/2024
Next Scheduled EDR Contact: 12/30/2024
Data Release Frequency: Biennially

INDIAN RESERV: Indian Reservations

This map layer portrays Indian administered lands of the United States that have any area equal to or greater than 640 acres.

Date of Government Version: 12/31/2014
Date Data Arrived at EDR: 07/14/2015
Date Made Active in Reports: 01/10/2017
Number of Days to Update: 546

Source: USGS
Telephone: 202-208-3710
Last EDR Contact: 10/01/2024
Next Scheduled EDR Contact: 01/13/2025
Data Release Frequency: Semi-Annually

FUSRAP: Formerly Utilized Sites Remedial Action Program

DOE established the Formerly Utilized Sites Remedial Action Program (FUSRAP) in 1974 to remediate sites where radioactive contamination remained from Manhattan Project and early U.S. Atomic Energy Commission (AEC) operations.

Date of Government Version: 03/03/2023
Date Data Arrived at EDR: 03/03/2023
Date Made Active in Reports: 06/09/2023
Number of Days to Update: 98

Source: Department of Energy
Telephone: 202-586-3559
Last EDR Contact: 10/24/2024
Next Scheduled EDR Contact: 02/10/2025
Data Release Frequency: Varies

UMTRA: Uranium Mill Tailings Sites

Uranium ore was mined by private companies for federal government use in national defense programs. When the mills shut down, large piles of the sand-like material (mill tailings) remain after uranium has been extracted from the ore. Levels of human exposure to radioactive materials from the piles are low; however, in some cases tailings were used as construction materials before the potential health hazards of the tailings were recognized.

Date of Government Version: 05/08/2024
Date Data Arrived at EDR: 08/14/2024
Date Made Active in Reports: 08/28/2024
Number of Days to Update: 14

Source: Department of Energy
Telephone: 505-845-0011
Last EDR Contact: 08/08/2024
Next Scheduled EDR Contact: 11/26/2024
Data Release Frequency: Varies

LEAD SMELTER 1: Lead Smelter Sites

A listing of former lead smelter site locations.

Date of Government Version: 09/25/2024
Date Data Arrived at EDR: 10/01/2024
Date Made Active in Reports: 10/23/2024
Number of Days to Update: 22

Source: Environmental Protection Agency
Telephone: 703-603-8787
Last EDR Contact: 10/01/2024
Next Scheduled EDR Contact: 01/06/2025
Data Release Frequency: Varies

LEAD SMELTER 2: Lead Smelter Sites

A list of several hundred sites in the U.S. where secondary lead smelting was done from 1931and 1964. These sites may pose a threat to public health through ingestion or inhalation of contaminated soil or dust

Date of Government Version: 04/05/2001
Date Data Arrived at EDR: 10/27/2010
Date Made Active in Reports: 12/02/2010
Number of Days to Update: 36

Source: American Journal of Public Health
Telephone: 703-305-6451
Last EDR Contact: 12/02/2009
Next Scheduled EDR Contact: N/A
Data Release Frequency: No Update Planned

US AIRS (AFS): Aerometric Information Retrieval System Facility Subsystem (AFS)

The database is a sub-system of Aerometric Information Retrieval System (AIRS). AFS contains compliance data on air pollution point sources regulated by the U.S. EPA and/or state and local air regulatory agencies. This information comes from source reports by various stationary sources of air pollution, such as electric power plants, steel mills, factories, and universities, and provides information about the air pollutants they produce. Action, air program, air program pollutant, and general level plant data. It is used to track emissions and compliance data from industrial plants.

Date of Government Version: 10/12/2016
Date Data Arrived at EDR: 10/26/2016
Date Made Active in Reports: 02/03/2017
Number of Days to Update: 100

Source: EPA
Telephone: 202-564-2496
Last EDR Contact: 09/26/2017
Next Scheduled EDR Contact: 01/08/2018
Data Release Frequency: Annually

US AIRS MINOR: Air Facility System Data
A listing of minor source facilities.

Date of Government Version: 10/12/2016
Date Data Arrived at EDR: 10/26/2016
Date Made Active in Reports: 02/03/2017
Number of Days to Update: 100

Source: EPA
Telephone: 202-564-2496
Last EDR Contact: 09/26/2017
Next Scheduled EDR Contact: 01/08/2018
Data Release Frequency: Annually

US MINES: Mines Master Index File
Contains all mine identification numbers issued for mines active or opened since 1971. The data also includes violation information.

Date of Government Version: 08/06/2024
Date Data Arrived at EDR: 08/14/2024
Date Made Active in Reports: 08/15/2024
Number of Days to Update: 1

Source: Department of Labor, Mine Safety and Health Administration
Telephone: 303-231-5959
Last EDR Contact: 08/14/2024
Next Scheduled EDR Contact: 12/02/2024
Data Release Frequency: Semi-Annually

MINES VIOLATIONS: MSHA Violation Assessment Data
Mines violation and assessment information. Department of Labor, Mine Safety & Health Administration.

Date of Government Version: 10/01/2024
Date Data Arrived at EDR: 10/02/2024
Date Made Active in Reports: 10/09/2024
Number of Days to Update: 7

Source: DOL, Mine Safety & Health Admi
Telephone: 202-693-9424
Last EDR Contact: 10/02/2024
Next Scheduled EDR Contact: 12/02/2024
Data Release Frequency: Quarterly

US MINES 2: Ferrous and Nonferrous Metal Mines Database Listing
This map layer includes ferrous (ferrous metal mines are facilities that extract ferrous metals, such as iron ore or molybdenum) and nonferrous (Nonferrous metal mines are facilities that extract nonferrous metals, such as gold, silver, copper, zinc, and lead) metal mines in the United States.

Date of Government Version: 05/02/2024
Date Data Arrived at EDR: 08/20/2024
Date Made Active in Reports: 10/09/2024
Number of Days to Update: 50

Source: USGS
Telephone: 703-648-7709
Last EDR Contact: 08/20/2024
Next Scheduled EDR Contact: 12/02/2024
Data Release Frequency: Varies

US MINES 3: Active Mines & Mineral Plants Database Listing
Active Mines and Mineral Processing Plant operations for commodities monitored by the Minerals Information Team of the USGS.

Date of Government Version: 04/14/2011
Date Data Arrived at EDR: 06/08/2011
Date Made Active in Reports: 09/13/2011
Number of Days to Update: 97

Source: USGS
Telephone: 703-648-7709
Last EDR Contact: 08/22/2024
Next Scheduled EDR Contact: 12/02/2024
Data Release Frequency: Varies

MINES MRDS: Mineral Resources Data System
Mineral Resources Data System

Date of Government Version: 08/23/2022
Date Data Arrived at EDR: 11/22/2022
Date Made Active in Reports: 02/28/2023
Number of Days to Update: 98

Source: USGS
Telephone: 703-648-6533
Last EDR Contact: 08/22/2024
Next Scheduled EDR Contact: 12/02/2024
Data Release Frequency: Varies

GOVERNMENT RECORDS SEARCHED / DATA CURRENCY TRACKING

ABANDONED MINES: Abandoned Mines

An inventory of land and water impacted by past mining (primarily coal mining) is maintained by OSMRE to provide information needed to implement the Surface Mining Control and Reclamation Act of 1977 (SMCRA). The inventory contains information on the location, type, and extent of AML impacts, as well as, information on the cost associated with the reclamation of those problems. The inventory is based upon field surveys by State, Tribal, and OSMRE program officials. It is dynamic to the extent that it is modified as new problems are identified and existing problems are reclaimed.

Date of Government Version: 06/13/2024
Date Data Arrived at EDR: 06/14/2024
Date Made Active in Reports: 09/04/2024
Number of Days to Update: 82

Source: Department of Interior
Telephone: 202-208-2609
Last EDR Contact: 09/10/2024
Next Scheduled EDR Contact: 12/16/2024
Data Release Frequency: Quarterly

FINDS: Facility Index System/Facility Registry System

Facility Index System. FINDS contains both facility information and 'pointers' to other sources that contain more detail. EDR includes the following FINDS databases in this report: PCS (Permit Compliance System), AIRS (Aerometric Information Retrieval System), DOCKET (Enforcement Docket used to manage and track information on civil judicial enforcement cases for all environmental statutes), FURS (Federal Underground Injection Control), C-DOCKET (Criminal Docket System used to track criminal enforcement actions for all environmental statutes), FFIS (Federal Facilities Information System), STATE (State Environmental Laws and Statutes), and PADS (PCB Activity Data System).

Date of Government Version: 08/13/2024
Date Data Arrived at EDR: 08/20/2024
Date Made Active in Reports: 08/28/2024
Number of Days to Update: 8

Source: EPA
Telephone: (404) 562-9900
Last EDR Contact: 08/20/2024
Next Scheduled EDR Contact: 12/09/2024
Data Release Frequency: Quarterly

ECHO: Enforcement & Compliance History Information

ECHO provides integrated compliance and enforcement information for about 800,000 regulated facilities nationwide.

Date of Government Version: 06/23/2024
Date Data Arrived at EDR: 06/28/2024
Date Made Active in Reports: 07/12/2024
Number of Days to Update: 14

Source: Environmental Protection Agency
Telephone: 202-564-2280
Last EDR Contact: 10/01/2024
Next Scheduled EDR Contact: 01/13/2025
Data Release Frequency: Quarterly

UXO: Unexploded Ordnance Sites

A listing of unexploded ordnance site locations

Date of Government Version: 09/06/2023
Date Data Arrived at EDR: 09/13/2023
Date Made Active in Reports: 12/11/2023
Number of Days to Update: 89

Source: Department of Defense
Telephone: 703-704-1564
Last EDR Contact: 10/03/2024
Next Scheduled EDR Contact: 01/20/2025
Data Release Frequency: Varies

DOCKET HWC: Hazardous Waste Compliance Docket Listing

A complete list of the Federal Agency Hazardous Waste Compliance Docket Facilities.

Date of Government Version: 05/06/2021
Date Data Arrived at EDR: 05/21/2021
Date Made Active in Reports: 08/11/2021
Number of Days to Update: 82

Source: Environmental Protection Agency
Telephone: 202-564-0527
Last EDR Contact: 08/13/2024
Next Scheduled EDR Contact: 12/02/2024
Data Release Frequency: Varies

FUELS PROGRAM: EPA Fuels Program Registered Listing

This listing includes facilities that are registered under the Part 80 (Code of Federal Regulations) EPA Fuels Programs. All companies now are required to submit new and updated registrations.

Date of Government Version: 08/13/2024
Date Data Arrived at EDR: 08/13/2024
Date Made Active in Reports: 10/09/2024
Number of Days to Update: 57

Source: EPA
Telephone: 800-385-6164
Last EDR Contact: 08/13/2024
Next Scheduled EDR Contact: 11/26/2024
Data Release Frequency: Quarterly

PFAS NPL: Superfund Sites with PFAS Detections Information

EPA's Office of Land and Emergency Management and EPA Regional Offices maintain data describing what is known about site investigations, contamination, and remedial actions under the Comprehensive Environmental Response, Compensation, and Liability Act (CERCLA) where PFAS is present in the environment.

Date of Government Version: 07/01/2024
Date Data Arrived at EDR: 07/01/2024
Date Made Active in Reports: 07/12/2024
Number of Days to Update: 11

Source: Environmental Protection Agency
Telephone: 703-603-8895
Last EDR Contact: 10/02/2024
Next Scheduled EDR Contact: 01/13/2025
Data Release Frequency: Varies

PFAS FEDERAL SITES: Federal Sites PFAS Information

Several federal entities, such as the federal Superfund program, Department of Defense, National Aeronautics and Space Administration, Department of Transportation, and Department of Energy provided information for sites with known or suspected detections at federal facilities.

Date of Government Version: 07/01/2024
Date Data Arrived at EDR: 07/01/2024
Date Made Active in Reports: 07/12/2024
Number of Days to Update: 11

Source: Environmental Protection Agency
Telephone: 202-272-0167
Last EDR Contact: 10/02/2024
Next Scheduled EDR Contact: 01/13/2025
Data Release Frequency: Varies

PFAS TSCA: PFAS Manufacture and Imports Information

EPA issued the Chemical Data Reporting (CDR) Rule under the Toxic Substances Control Act (TSCA) and requires chemical manufacturers and facilities that manufacture or import chemical substances to report data to EPA. EPA publishes non-confidential business information (non-CBI) and includes descriptive information about each site, corporate parent, production volume, other manufacturing information, and processing and use information.

Date of Government Version: 07/01/2024
Date Data Arrived at EDR: 07/01/2024
Date Made Active in Reports: 07/12/2024
Number of Days to Update: 11

Source: Environmental Protection Agency
Telephone: 202-272-0167
Last EDR Contact: 10/02/2024
Next Scheduled EDR Contact: 01/13/2025
Data Release Frequency: Varies

PFAS TRIS: List of PFAS Added to the TRI

Section 7321 of the National Defense Authorization Act for Fiscal Year 2020 (NDAA) immediately added certain per- and polyfluoroalkyl substances (PFAS) to the list of chemicals covered by the Toxics Release Inventory (TRI) under Section 313 of the Emergency Planning and Community Right-to-Know Act (EPCRA) and provided a framework for additional PFAS to be added to TRI on an annual basis.

Date of Government Version: 07/01/2024
Date Data Arrived at EDR: 07/01/2024
Date Made Active in Reports: 07/12/2024
Number of Days to Update: 11

Source: Environmental Protection Agency
Telephone: 202-566-0250
Last EDR Contact: 10/02/2024
Next Scheduled EDR Contact: 01/13/2025
Data Release Frequency: Varies

PFAS RCRA MANIFEST: PFAS Transfers Identified In the RCRA Database Listing

To work around the lack of PFAS waste codes in the RCRA database, EPA developed the PFAS Transfers dataset by mining e-Manifest records containing at least one of these common PFAS keywords: PFAS, PFOA, PFOS, PERFL, AFFF, GENX, GEN-X (plus the VT waste codes). These keywords were searched for in the following text fields: Manifest handling instructions (MANIFEST_HANDLING_INSTR), Non-hazardous waste description (NON_HAZ_WASTE_DESCRIPTION), DOT printed information (DOT_PRINTED_INFORMATION), Waste line handling instructions (WASTE_LINE_HANDLING_INSTR), Waste residue comments (WASTE_RESIDUE_COMMENTS).

Date of Government Version: 07/01/2024
Date Data Arrived at EDR: 07/01/2024
Date Made Active in Reports: 07/12/2024
Number of Days to Update: 11

Source: Environmental Protection Agency
Telephone: 202-272-0167
Last EDR Contact: 10/02/2024
Next Scheduled EDR Contact: 01/13/2025
Data Release Frequency: Varies

PFAS ATSDR: PFAS Contamination Site Location Listing

PFAS contamination site locations from the Department of Health & Human Services, Center for Disease Control & Prevention. ATSDR is involved at a number of PFAS-related sites, either directly or through assisting state and federal partners. As of now, most sites are related to drinking water contamination connected with PFAS production facilities or fire training areas where aqueous film-forming firefighting foam (AFFF) was regularly used.

Date of Government Version: 06/24/2020
Date Data Arrived at EDR: 03/17/2021
Date Made Active in Reports: 11/08/2022
Number of Days to Update: 601

Source: Department of Health & Human Services
Telephone: 202-741-5770
Last EDR Contact: 10/17/2024
Next Scheduled EDR Contact: 02/03/2025
Data Release Frequency: Varies

PFAS WQP: Ambient Environmental Sampling for PFAS

The Water Quality Portal (WQP) is a part of a modernized repository storing ambient sampling data for all environmental media and tissue samples. A wide range of federal, state, tribal and local governments, academic and non-governmental organizations and individuals submit project details and sampling results to this public repository. The information is commonly used for research and assessments of environmental quality.

Date of Government Version: 07/01/2024
Date Data Arrived at EDR: 07/01/2024
Date Made Active in Reports: 07/12/2024
Number of Days to Update: 11

Source: Environmental Protection Agency
Telephone: 202-272-0167
Last EDR Contact: 10/02/2024
Next Scheduled EDR Contact: 01/13/2025
Data Release Frequency: Varies

PFAS NPDES: Clean Water Act Discharge Monitoring Information

Any discharger of pollutants to waters of the United States from a point source must have a National Pollutant Discharge Elimination System (NPDES) permit. The process for obtaining limits involves the regulated entity (permittee) disclosing releases in a NPDES permit application and the permitting authority (typically the state but sometimes EPA) deciding whether to require monitoring or monitoring with limits. Caveats and Limitations: Less than half of states have required PFAS monitoring for at least one of their permittees and fewer states have established PFAS effluent limits for permittees. New rulemakings have been initiated that may increase the number of facilities monitoring for PFAS in the future.

Date of Government Version: 07/01/2024
Date Data Arrived at EDR: 07/01/2024
Date Made Active in Reports: 07/12/2024
Number of Days to Update: 11

Source: Environmental Protection Agency
Telephone: 202-272-0167
Last EDR Contact: 10/02/2024
Next Scheduled EDR Contact: 01/13/2025
Data Release Frequency: Varies

PFAS PROJECT: NORTHEASTERN UNIVERSITY PFAS PROJECT

The PFAS Contamination Site Tracker records qualitative and quantitative data from each site in a chart, specifically examining discovery, contamination levels, government response, litigation, health impacts, media coverage, and community characteristics. All data presented in the chart were extracted from government websites, such as state health departments or the Environmental Protection Agency, and news articles.

Date of Government Version: 05/19/2023
Date Data Arrived at EDR: 04/05/2024
Date Made Active in Reports: 06/06/2024
Number of Days to Update: 62

Source: Social Science Environmental Health Research Institute
Telephone: N/A
Last EDR Contact: 09/05/2024
Next Scheduled EDR Contact: 12/16/2024
Data Release Frequency: Varies

PFAS ECHO: Facilities in Industries that May Be Handling PFAS Listing

Regulators and the public have expressed interest in knowing which regulated entities may be using PFAS. EPA has developed a dataset from various sources that show which industries may be handling PFAS. Approximately 120,000 facilities subject to federal environmental programs have operated or currently operate in industry sectors with processes that may involve handling and/or release of PFAS.

Date of Government Version: 07/01/2024
Date Data Arrived at EDR: 07/01/2024
Date Made Active in Reports: 07/12/2024
Number of Days to Update: 11

Source: Environmental Protection Agency
Telephone: 202-272-0167
Last EDR Contact: 10/02/2024
Next Scheduled EDR Contact: 01/13/2025
Data Release Frequency: Varies

PFAS ECHO FIRE TRAIN: Facilities in Industries that May Be Handling PFAS Listing

A list of fire training sites was added to the Industry Sectors dataset using a keyword search on the permitted facilitys name to identify sites where fire-fighting foam may have been used in training exercises. Additionally, you may view an example spreadsheet of the subset of fire training facility data, as well as the keywords used in selecting or deselecting a facility for the subset. as well as the keywords used in selecting or deselecting a facility for the subset. These keywords were tested to maximize accuracy in selecting facilities that may use fire-fighting foam in training exercises, however, due to the lack of a required reporting field in the data systems for designating fire training sites, this methodology may not identify all fire training sites or may potentially misidentify them.

Date of Government Version: 07/01/2024
Date Data Arrived at EDR: 07/01/2024
Date Made Active in Reports: 07/12/2024
Number of Days to Update: 11

Source: Environmental Protection Agency
Telephone: 202-272-0167
Last EDR Contact: 10/02/2024
Next Scheduled EDR Contact: 01/13/2025
Data Release Frequency: Varies

PFAS PT 139 AIRPORT: All Certified Part 139 Airports PFAS Information Listing

Since July 1, 2006, all certified part 139 airports are required to have fire-fighting foam onsite that meet military specifications (MIL-F-24385) (14 CFR 139.317). To date, these military specification fire-fighting foams are fluorinated and have been historically used for training and extinguishing. The 2018 FAA Reauthorization Act has a provision stating that no later than October 2021, FAA shall not require the use of fluorinated AFFF. This provision does not prohibit the use of fluorinated AFFF at Part 139 civilian airports; it only prohibits FAA from mandating its use. The Federal Aviation Administration?s document AC 150/5210-6D - Aircraft Fire Extinguishing Agents provides guidance on Aircraft Fire Extinguishing Agents, which includes Aqueous Film Forming Foam (AFFF).

Date of Government Version: 07/01/2024
Date Data Arrived at EDR: 07/01/2024
Date Made Active in Reports: 07/12/2024
Number of Days to Update: 11

Source: Environmental Protection Agency
Telephone: 202-272-0167
Last EDR Contact: 10/02/2024
Next Scheduled EDR Contact: 01/13/2025
Data Release Frequency: Varies

AQUEOUS FOAM NRC: Aqueous Foam Related Incidents Listing

The National Response Center (NRC) serves as an emergency call center that fields initial reports for pollution and railroad incidents and forwards that information to appropriate federal/state agencies for response. The spreadsheets posted to the NRC website contain initial incident data that has not been validated or investigated by a federal/state response agency. Response center calls from 1990 to the most recent complete calendar year where there was indication of Aqueous Film Forming Foam (AFFF) usage are included in this dataset. NRC calls may reference AFFF usage in the ?Material Involved? or ?Incident Description? fields.

Date of Government Version: 07/01/2024
Date Data Arrived at EDR: 07/01/2024
Date Made Active in Reports: 07/12/2024
Number of Days to Update: 11

Source: Environmental Protection Agency
Telephone: 202-267-2675
Last EDR Contact: 10/02/2024
Next Scheduled EDR Contact: 01/13/2025
Data Release Frequency: Varies

PCS ENF: Enforcement data

No description is available for this data

Date of Government Version: 12/31/2014
Date Data Arrived at EDR: 02/05/2015
Date Made Active in Reports: 03/06/2015
Number of Days to Update: 29

Source: EPA
Telephone: 202-564-2497
Last EDR Contact: 09/25/2024
Next Scheduled EDR Contact: 01/13/2025
Data Release Frequency: Varies

PCS: Permit Compliance System

PCS is a computerized management information system that contains data on National Pollutant Discharge Elimination System (NPDES) permit holding facilities. PCS tracks the permit, compliance, and enforcement status of NPDES facilities.

Date of Government Version: 12/16/2016
Date Data Arrived at EDR: 01/06/2017
Date Made Active in Reports: 03/10/2017
Number of Days to Update: 63

Source: EPA, Office of Water
Telephone: 202-564-2496
Last EDR Contact: 09/25/2024
Next Scheduled EDR Contact: 01/13/2025
Data Release Frequency: No Update Planned

BIOSOLIDS: ICIS-NPDES Biosolids Facility Data

The data reflects compliance information about facilities in the biosolids program.

Date of Government Version: 10/13/2024
Date Data Arrived at EDR: 10/16/2024
Date Made Active in Reports: 10/23/2024
Number of Days to Update: 7

Source: Environmental Protection Agency
Telephone: 202-564-4700
Last EDR Contact: 10/16/2024
Next Scheduled EDR Contact: 01/27/2025
Data Release Frequency: Varies

UST FINDER: UST Finder Database

EPA developed UST Finder, a web map application containing a comprehensive, state-sourced national map of underground storage tank (UST) and leaking UST (LUST) data. It provides the attributes and locations of active and closed USTs, UST facilities, and LUST sites from states and from Tribal lands and US territories . UST Finder contains information about proximity of UST facilities and LUST sites to: surface and groundwater public drinking water protection areas; estimated number of private domestic wells and number of people living nearby; and flooding and wildfires.

Date of Government Version: 06/08/2023
Date Data Arrived at EDR: 10/04/2023
Date Made Active in Reports: 01/18/2024
Number of Days to Update: 106

Source: Environmental Protection Agency
Telephone: 202-564-0394
Last EDR Contact: 08/08/2024
Next Scheduled EDR Contact: 11/18/2024
Data Release Frequency: Varies

UST FINDER RELEASE: UST Finder Releases Database

US EPA's UST Finder data is a national composite of leaking underground storage tanks. This data contains information about, and locations of, leaking underground storage tanks. Data was collected from state sources and standardized into a national profile by EPA's Office of Underground Storage Tanks, Office of Research and Development, and the Association of State and Territorial Solid Waste Management Officials.

Date of Government Version: 06/08/2023
Date Data Arrived at EDR: 10/31/2023
Date Made Active in Reports: 01/18/2024
Number of Days to Update: 79

Source: Environmental Protecton Agency
Telephone: 202-564-0394
Last EDR Contact: 08/08/2024
Next Scheduled EDR Contact: 11/18/2024
Data Release Frequency: Semi-Annually

E MANIFEST: Hazardous Waste Electronic Manifest System

EPA established a national system for tracking hazardous waste shipments electronically. This system, known as ?e-Manifest,? will modernize the nation?s cradle-to-grave hazardous waste tracking process while saving valuable time, resources, and dollars for industry and states.

Date of Government Version: 07/24/2023
Date Data Arrived at EDR: 04/18/2024
Date Made Active in Reports: 06/06/2024
Number of Days to Update: 49

Source: Environmental Protection Agency
Telephone: 833-501-6826
Last EDR Contact: 09/17/2024
Next Scheduled EDR Contact: 12/30/2024
Data Release Frequency: Varies

PFAS: PFOS and PFOA stand for perfluorooctane sulfonate and perfluorooctanoic acid

A list of the sites that have been reported to the Department of Environmental Protection with PFAS concentrations above the Department?s Provisional Groundwater Cleanup Target Level.

Date of Government Version: 07/19/2024
Date Data Arrived at EDR: 07/22/2024
Date Made Active in Reports: 10/15/2024
Number of Days to Update: 85

Source: Department of Environmental Protection
Telephone: 850-245-8690
Last EDR Contact: 10/17/2024
Next Scheduled EDR Contact: 02/03/2025
Data Release Frequency: Varies

AQUEOUS FOAM: Former Fire Training Facility Assessments Listing

DEP has conducted initial environmental assessments related to the historic and current use of chemicals found in aqueous film forming foam (AFFF) at fire training facilities throughout Florida

Date of Government Version: 05/30/2024
Date Data Arrived at EDR: 05/31/2024
Date Made Active in Reports: 06/28/2024
Number of Days to Update: 28

Source: Department of Environmental Protection
Telephone: 850-245-8690
Last EDR Contact: 08/27/2024
Next Scheduled EDR Contact: 12/16/2024
Data Release Frequency: Varies

AIRS: Permitted Facilities Listing

A listing of Air Resources Management permits.

Date of Government Version: 07/22/2024
Date Data Arrived at EDR: 07/23/2024
Date Made Active in Reports: 08/16/2024
Number of Days to Update: 24

Source: Department of Environmental Protection
Telephone: 850-921-9558
Last EDR Contact: 10/17/2024
Next Scheduled EDR Contact: 02/03/2025
Data Release Frequency: Varies

ASBESTOS: Asbestos Notification Listing

Asbestos sites

Date of Government Version: 08/08/2024
Date Data Arrived at EDR: 08/08/2024
Date Made Active in Reports: 08/19/2024
Number of Days to Update: 11

Source: Department of Environmental Protection
Telephone: 850-717-9086
Last EDR Contact: 08/07/2024
Next Scheduled EDR Contact: 11/26/2024
Data Release Frequency: Varies

CLEANUP SITES: DEP Cleanup Sites - Contamination Locator Map Listing

This listing includes the locations of waste cleanup sites from various programs. The source of the cleanup site data includes Hazardous Waste programs, Site Investigation Section, Compliance and Enforcement Tracking, Drycleaning State Funded Cleanup Program (possibly other state funded cleanup), Storage Tank Contamination Monitoring.

Date of Government Version: 05/08/2024
Date Data Arrived at EDR: 05/09/2024
Date Made Active in Reports: 05/16/2024
Number of Days to Update: 7

Source: Department of Environmental Protection
Telephone: 866-282-0787
Last EDR Contact: 08/19/2024
Next Scheduled EDR Contact: 12/02/2024
Data Release Frequency: Quarterly

DEDB: Ethylene Dibromide Database Results

Ethylene dibromide (EDB), a soil fumigant, that has been detected in drinking water wells. The amount found exceeds the maximum contaminant level as stated in Chapter 62-550 or 520. It is a potential threat to public health when present in drinking water.

Date of Government Version: 06/10/2024
Date Data Arrived at EDR: 06/14/2024
Date Made Active in Reports: 09/06/2024
Number of Days to Update: 84

Source: Department of Environmental Protection
Telephone: 850-245-8335
Last EDR Contact: 09/05/2024
Next Scheduled EDR Contact: 12/23/2024
Data Release Frequency: Varies

DRYCLEANERS: Drycleaning Facilities

The Drycleaners database, maintained by the Department of Environmental Protection, provides information about permitted dry cleaner facilities.

Date of Government Version: 07/15/2024
Date Data Arrived at EDR: 07/16/2024
Date Made Active in Reports: 07/26/2024
Number of Days to Update: 10

Source: Department of Environmental Protection
Telephone: 850-245-8927
Last EDR Contact: 10/15/2024
Next Scheduled EDR Contact: 01/27/2025
Data Release Frequency: Semi-Annually

DWM CONTAM: DWM CONTAMINATED SITES

A listing of active or known sites. The listing includes sites that need cleanup but are not actively being working on because the agency currently does not have funding (primarily petroleum and drycleaning).

Date of Government Version: 07/14/2023
Date Data Arrived at EDR: 10/04/2023
Date Made Active in Reports: 12/20/2023
Number of Days to Update: 77

Source: Department of Environmental Protection
Telephone: 850-245-7503
Last EDR Contact: 10/03/2024
Next Scheduled EDR Contact: 01/13/2025
Data Release Frequency: Varies

FIN ASSURANCE 1: Financial Assurance Information Listing

A list of hazardous waste facilities required to provide financial assurance under RCRA.

Date of Government Version: 07/03/2024
Date Data Arrived at EDR: 07/23/2024
Date Made Active in Reports: 10/14/2024
Number of Days to Update: 83

Source: Department of Environmental Protection
Telephone: 850-245-8793
Last EDR Contact: 10/22/2024
Next Scheduled EDR Contact: 02/03/2025
Data Release Frequency: Semi-Annually

FIN ASSURANCE 2: Financial Assurance Information Listing

A listing of financial assurance information for solid waste facilities.

Date of Government Version: 07/03/2024
Date Data Arrived at EDR: 07/23/2024
Date Made Active in Reports: 10/14/2024
Number of Days to Update: 83

Source: Department of Environmental Protection
Telephone: 850-245-8743
Last EDR Contact: 10/22/2024
Next Scheduled EDR Contact: 02/03/2025
Data Release Frequency: Semi-Annually

FIN ASSURANCE 3: Financial Assurance Information Listing

A listing of financial assurance information for storage tanks sites.

Date of Government Version: 08/08/2024
Date Data Arrived at EDR: 08/08/2024
Date Made Active in Reports: 10/24/2024
Number of Days to Update: 77

Source: Department of Environmental Protection
Telephone: 850-245-8853
Last EDR Contact: 10/17/2024
Next Scheduled EDR Contact: 02/03/2025
Data Release Frequency: Quarterly

FL Cattle Dip. Vats: Cattle Dipping Vats

From the 1910's through the 1950's, these vats were filled with an arsenic solution for the control and eradication of the cattle fever tick. Other pesticides, such as DDT, were also widely used. By State law, all cattle, horses, mules, goats, and other susceptible animals were required to be dipped every 14 days. Under certain circumstances, the arsenic and other pesticides remaining at the site may present an environmental or public health hazard.

Date of Government Version: 09/27/2019
Date Data Arrived at EDR: 01/10/2020
Date Made Active in Reports: 02/11/2020
Number of Days to Update: 32

Source: Department of Environmental Protection
Telephone: 850-245-4444
Last EDR Contact: 10/03/2024
Next Scheduled EDR Contact: 01/13/2025
Data Release Frequency: No Update Planned

HAZ WASTE: Hazardous Waste Information Listing

The records in this data set are generated by county SQG Assessment, Notification and Verification Programs on-site surveys (see 403.7225 FS). The waste records are wastes observed during county inspections. Even though this state program targets SQGs and VSQGs for outreach, some counties choose to additionally look at their LQGs.

Date of Government Version: 08/13/2024
Date Data Arrived at EDR: 08/13/2024
Date Made Active in Reports: 10/29/2024
Number of Days to Update: 77
Source: Department of Environmental Protection
Telephone: 850-245-8705
Last EDR Contact: 08/12/2024
Next Scheduled EDR Contact: 11/26/2024
Data Release Frequency: Quarterly

HW GEN: Hazardous Waste Generators

Small Quantity Hazardous Waste Generators are regulated under the federal Resource Conservation and Recovery Act (RCRA) and applicable state regulations as generators of hazardous wastes in quantities greater than 100 Kg but less than 1,000 Kg in any one calendar month. Large Quantity Generators of Hazardous Waste are tracked in this coverage based on their notification to the Department of Environmental Protection as to their handler status, or based on inspections conducted at their facilities. These facilities are regulated under the federal Resource Conservation and Recovery Act (RCRA) and applicable state regulations as generators of hazardous wastes in quantities equal to or greater than 1,000 Kg in any one calendar month.

Date of Government Version: 06/18/2024
Date Data Arrived at EDR: 06/18/2024
Date Made Active in Reports: 09/10/2024
Number of Days to Update: 84
Source: Department of Environmental Protection
Telephone: 850-245-8758
Last EDR Contact: 09/17/2024
Next Scheduled EDR Contact: 12/30/2024
Data Release Frequency: Quarterly

RESP PARTY: Responsible Party Sites Listing

Open, inactive and closed responsible party sites

Date of Government Version: 06/24/2024
Date Data Arrived at EDR: 06/25/2024
Date Made Active in Reports: 09/13/2024
Number of Days to Update: 80
Source: Department of Environmental Protection
Telephone: 850-245-8758
Last EDR Contact: 09/24/2024
Next Scheduled EDR Contact: 01/06/2025
Data Release Frequency: Quarterly

SOLCP: State-Owned Lands Cleanup Program Listing

The State-Owned Lands Cleanup Program (SOLCP) was created by the legislature in 2001 as a mechanism to identify and reduce the states possible risk and liability associated with potentially contaminated sites on state-owned property.

Date of Government Version: 08/05/2024
Date Data Arrived at EDR: 08/06/2024
Date Made Active in Reports: 10/25/2024
Number of Days to Update: 80
Source: Department of Environmental Protection
Telephone: 850-245-8952
Last EDR Contact: 08/06/2024
Next Scheduled EDR Contact: 11/18/2024
Data Release Frequency: Varies

SITE INV SITES: Site Investigation Section Sites Listing

Statewide coverage of Site Investigation Section (SIS) sites. Site Investigation is a Section within the Bureau of Waste Cleanup, Division of Waste Management. SIS provides technical support to FDEP District Waste Cleanup Programs and conducts contamination assessments throughout the state.

Date of Government Version: 08/12/2024
Date Data Arrived at EDR: 08/12/2024
Date Made Active in Reports: 10/24/2024
Number of Days to Update: 73
Source: Department of Environmental Protection
Telephone: 850-245-8953
Last EDR Contact: 08/12/2024
Next Scheduled EDR Contact: 11/26/2024
Data Release Frequency: Quarterly

TIER 2: Tier 2 Facility Listing

A listing of facilities which store or manufacture hazardous materials that submit a chemical inventory report.

Date of Government Version: 12/31/2023
Date Data Arrived at EDR: 06/06/2024
Date Made Active in Reports: 09/04/2024
Number of Days to Update: 90
Source: Department of Environmental Protection
Telephone: 850-413-9970
Last EDR Contact: 08/27/2024
Next Scheduled EDR Contact: 12/16/2024
Data Release Frequency: Varies

UIC: Underground Injection Wells Database Listing
A listing of Class I wells. Class I wells are used to inject hazardous waste, nonhazardous waste, or municipal waste below the lowermost USDW.

Date of Government Version: 07/11/2024
Date Data Arrived at EDR: 07/11/2024
Date Made Active in Reports: 07/19/2024
Number of Days to Update: 8

Source: Department of Environmental Protection
Telephone: 850-245-8655
Last EDR Contact: 10/24/2024
Next Scheduled EDR Contact: 01/27/2025
Data Release Frequency: Varies

WASTEWATER: Wastewater Facility Regulation Database
Domestic and industrial wastewater facilities.

Date of Government Version: 07/29/2024
Date Data Arrived at EDR: 07/29/2024
Date Made Active in Reports: 10/17/2024
Number of Days to Update: 80

Source: Department of Environmental Protection
Telephone: 850-245-8600
Last EDR Contact: 10/29/2024
Next Scheduled EDR Contact: 02/10/2025
Data Release Frequency: Quarterly

ERIC WASTE CLEANUP: Environmental Restoration Integrated Cleanup Listing
ERIC (Environmental Restoration Integrated Cleanup) is a single database for tracking all of the contaminated site cleanup activities in the Division of Waste Management (DWM). It was developed to bring together 11 different data systems to a single location that would allow tracking of a contaminated site throughout the course of cleanup regardless of which program area took the lead.

Date of Government Version: 06/24/2024
Date Data Arrived at EDR: 06/25/2024
Date Made Active in Reports: 06/28/2024
Number of Days to Update: 3

Source: Department of Environmental Protection
Telephone: 850-245-8270
Last EDR Contact: 09/24/2024
Next Scheduled EDR Contact: 01/06/2025
Data Release Frequency: Varies

EDR HIGH RISK HISTORICAL RECORDS

EDR Exclusive Records

EDR MGP: EDR Proprietary Manufactured Gas Plants
The EDR Proprietary Manufactured Gas Plant Database includes records of coal gas plants (manufactured gas plants) compiled by EDR's researchers. Manufactured gas sites were used in the United States from the 1800's to 1950's to produce a gas that could be distributed and used as fuel. These plants used whale oil, rosin, coal, or a mixture of coal, oil, and water that also produced a significant amount of waste. Many of the byproducts of the gas production, such as coal tar (oily waste containing volatile and non-volatile chemicals), sludges, oils and other compounds are potentially hazardous to human health and the environment. The byproduct from this process was frequently disposed of directly at the plant site and can remain or spread slowly, serving as a continuous source of soil and groundwater contamination.

Date of Government Version: N/A
Date Data Arrived at EDR: N/A
Date Made Active in Reports: N/A
Number of Days to Update: N/A

Source: EDR, Inc.
Telephone: N/A
Last EDR Contact: N/A
Next Scheduled EDR Contact: N/A
Data Release Frequency: No Update Planned

EDR Hist Auto: EDR Exclusive Historical Auto Stations
EDR has searched selected national collections of business directories and has collected listings of potential gas station/filling station/service station sites that were available to EDR researchers. EDR's review was limited to those categories of sources that might, in EDR's opinion, include gas station/filling station/service station establishments. The categories reviewed included, but were not limited to gas, gas station, gasoline station, filling station, auto, automobile repair, auto service station, service station, etc. This database falls within a category of information EDR classifies as "High Risk Historical Records", or HRHR. EDR's HRHR effort presents unique and sometimes proprietary data about past sites and operations that typically create environmental concerns, but may not show up in current government records searches.

Date of Government Version: N/A
Date Data Arrived at EDR: N/A
Date Made Active in Reports: N/A
Number of Days to Update: N/A

Source: EDR, Inc.
Telephone: N/A
Last EDR Contact: N/A
Next Scheduled EDR Contact: N/A
Data Release Frequency: Varies

EDR Hist Cleaner: EDR Exclusive Historical Cleaners

EDR has searched selected national collections of business directories and has collected listings of potential dry cleaner sites that were available to EDR researchers. EDR's review was limited to those categories of sources that might, in EDR's opinion, include dry cleaning establishments. The categories reviewed included, but were not limited to dry cleaners, cleaners, laundry, laundromat, cleaning/laundry, wash & dry etc. This database falls within a category of information EDR classifies as "High Risk Historical Records", or HRHR. EDR's HRHR effort presents unique and sometimes proprietary data about past sites and operations that typically create environmental concerns, but may not show up in current government records searches.

Date of Government Version: N/A
Date Data Arrived at EDR: N/A
Date Made Active in Reports: N/A
Number of Days to Update: N/A

Source: EDR, Inc.
Telephone: N/A
Last EDR Contact: N/A
Next Scheduled EDR Contact: N/A
Data Release Frequency: Varies

EDR RECOVERED GOVERNMENT ARCHIVES

Exclusive Recovered Govt. Archives

RGA HWS: Recovered Government Archive State Hazardous Waste Facilities List

The EDR Recovered Government Archive State Hazardous Waste database provides a list of SHWS incidents derived from historical databases and includes many records that no longer appear in current government lists. Compiled from Records formerly available from the Department of Environmental Protection in Floridia.

Date of Government Version: N/A
Date Data Arrived at EDR: 07/01/2013
Date Made Active in Reports: 12/30/2013
Number of Days to Update: 182

Source: Department of Environmental Protection
Telephone: N/A
Last EDR Contact: 06/01/2012
Next Scheduled EDR Contact: N/A
Data Release Frequency: Varies

RGA LF: Recovered Government Archive Solid Waste Facilities List

The EDR Recovered Government Archive Landfill database provides a list of landfills derived from historical databases and includes many records that no longer appear in current government lists. Compiled from Records formerly available from the Department of Environmental Protection in Floridia.

Date of Government Version: N/A
Date Data Arrived at EDR: 07/01/2013
Date Made Active in Reports: 01/10/2014
Number of Days to Update: 193

Source: Department of Environmental Protection
Telephone: N/A
Last EDR Contact: 06/01/2012
Next Scheduled EDR Contact: N/A
Data Release Frequency: Varies

RGA LUST: Recovered Government Archive Leaking Underground Storage Tank

The EDR Recovered Government Archive Leaking Underground Storage Tank database provides a list of LUST incidents derived from historical databases and includes many records that no longer appear in current government lists. Compiled from Records formerly available from the Department of Environmental Protection in Floridia.

Date of Government Version: N/A
Date Data Arrived at EDR: 07/01/2013
Date Made Active in Reports: 12/30/2013
Number of Days to Update: 182

Source: Department of Environmental Protection
Telephone: N/A
Last EDR Contact: 06/01/2012
Next Scheduled EDR Contact: N/A
Data Release Frequency: Varies

GOVERNMENT RECORDS SEARCHED / DATA CURRENCY TRACKING

COUNTY RECORDS

ALACHUA COUNTY:

FACILITY LIST ALACHUA: Facility List
List of all regulated facilities in Alachua County.

Date of Government Version: 06/13/2024
Date Data Arrived at EDR: 06/14/2024
Date Made Active in Reports: 09/06/2024
Number of Days to Update: 84

Source: Alachua County Environmental Protection Department
Telephone: 352-264-6800
Last EDR Contact: 09/10/2024
Next Scheduled EDR Contact: 12/30/2024
Data Release Frequency: Annually

BROWARD COUNTY:

AST BROWARD: Aboveground Storage Tanks
Aboveground storage tank locations in Broward County.

Date of Government Version: 09/15/2021
Date Data Arrived at EDR: 09/16/2021
Date Made Active in Reports: 12/03/2021
Number of Days to Update: 78

Source: Broward County Environmental Protection Department
Telephone: 954-818-7509
Last EDR Contact: 08/13/2024
Next Scheduled EDR Contact: 12/02/2024
Data Release Frequency: Varies

EDIEAR BROWARD: Semi-Annual Inventory Report on Contaminated Locations
Early Detection Incentive/Environmental Assessment Remediation. This report monitors the status and remediation progress of known contaminated locations within Broward County. Sites listed by the US EPA, the Florida Department of Environmental Protection, and sites licensed for contamination assessment and cleanup by the Division of Pollution Prevention and Remediation Programs of the Department.

Date of Government Version: 05/20/2024
Date Data Arrived at EDR: 05/21/2024
Date Made Active in Reports: 08/14/2024
Number of Days to Update: 85

Source: Broward County Environmental Protection Department
Telephone: 954-818-7509
Last EDR Contact: 08/19/2024
Next Scheduled EDR Contact: 12/02/2024
Data Release Frequency: Semi-Annually

HAZMAT BROWARD: Hazardous Material Sites
HM sites use or store greater than 25 gallons of hazardous materials per month.

Date of Government Version: 02/20/2024
Date Data Arrived at EDR: 02/21/2024
Date Made Active in Reports: 05/09/2024
Number of Days to Update: 78

Source: Broward County Environmental Protection Department
Telephone: 954-818-7509
Last EDR Contact: 10/24/2024
Next Scheduled EDR Contact: 12/02/2024
Data Release Frequency: Annually

NOV BROWARD: Notice Of Violations Sites
NOV facilities have received a notice of violation letter under the Broward County Chapter 27 Code.

Date of Government Version: 02/20/2024
Date Data Arrived at EDR: 02/21/2024
Date Made Active in Reports: 05/09/2024
Number of Days to Update: 78

Source: Broward County Environmental Protection Department
Telephone: 954-818-7509
Last EDR Contact: 09/10/2024
Next Scheduled EDR Contact: 12/02/2024
Data Release Frequency: Annually

UST BROWARD: Underground Storage Tanks
All known regulated storage tanks within Broward County, including those tanks that have been closed

Date of Government Version: 09/15/2021
Date Data Arrived at EDR: 09/16/2021
Date Made Active in Reports: 12/03/2021
Number of Days to Update: 78

Source: Broward County Environmental Protection Department
Telephone: 954-818-7509
Last EDR Contact: 08/13/2024
Next Scheduled EDR Contact: 12/02/2024
Data Release Frequency: Varies

HILLSBOROUGH COUNTY:

LF HILLSBOROUGH: Hillsborough County LF
Hillsborough county landfill sites.

Date of Government Version: 07/01/2024
Date Data Arrived at EDR: 07/02/2024
Date Made Active in Reports: 09/24/2024
Number of Days to Update: 84

Source: Hillsborough County Environmental Protection Commission
Telephone: 813-627-2600
Last EDR Contact: 09/25/2024
Next Scheduled EDR Contact: 01/13/2025
Data Release Frequency: Varies

MIAMI-DADE COUNTY:

DADE CO AP: Air Permit Sites
Facilities that release or have a potential to release pollutants.

Date of Government Version: 05/20/2024
Date Data Arrived at EDR: 05/21/2024
Date Made Active in Reports: 08/14/2024
Number of Days to Update: 85

Source: Department of Environmental Resources Management
Telephone: 305-372-6755
Last EDR Contact: 08/19/2024
Next Scheduled EDR Contact: 12/02/2024
Data Release Frequency: Semi-Annually

DADE CO AW: Agricultural Waste Listing
A listing of agricultural waste sites

Date of Government Version: 05/20/2024
Date Data Arrived at EDR: 05/21/2024
Date Made Active in Reports: 08/14/2024
Number of Days to Update: 85

Source: Miami-Dade County Division of Environmental Resources Management
Telephone: 305-372-6715
Last EDR Contact: 08/19/2024
Next Scheduled EDR Contact: 12/02/2024
Data Release Frequency: Varies

DADE CO LF: Miami Dade County Landfill Solid Waste Sites listing.
Miami Dade County Landfill Solid Waste Sites listing.

Date of Government Version: 04/29/2024
Date Data Arrived at EDR: 05/01/2024
Date Made Active in Reports: 07/24/2024
Number of Days to Update: 84

Source: Miami Dade County Environmental Resources Management
Telephone: 305-372-6789
Last EDR Contact: 08/13/2024
Next Scheduled EDR Contact: 12/02/2024
Data Release Frequency: Varies

DADE CO LW: Liquid Waste Transporter List
The Liquid Waste Transporter permit regulates the transportation of various types of liquid and solid waste, including hazardous waste, waste oil and oily waste waters, septic and grease trap waste, biomedical waste, spent radiator fluid, photo chemical waste, dry sewage sludge, and other types of non-hazardous industrial waste. The Liquid Waste Transporter permits needed to protect the environment and the public from improperly handled and transported waste.

Date of Government Version: 05/20/2024
Date Data Arrived at EDR: 05/21/2024
Date Made Active in Reports: 08/14/2024
Number of Days to Update: 85

Source: DERM
Telephone: 305-372-6755
Last EDR Contact: 08/19/2024
Next Scheduled EDR Contact: 12/02/2024
Data Release Frequency: Quarterly

DADE GTO: Grease Trap Sites
Any non-residential facility that discharges waste to a sanitary sewer.

Date of Government Version: 05/20/2024
Date Data Arrived at EDR: 05/21/2024
Date Made Active in Reports: 08/14/2024
Number of Days to Update: 85

Source: Dade County Dept. of Env. Resources Mgmt.
Telephone: 305-372-6508
Last EDR Contact: 08/19/2024
Next Scheduled EDR Contact: 12/02/2024
Data Release Frequency: Semi-Annually

DADE MOP: Marine Facilities Operating Permit

What is this permit used for? Miami-Dade County Ordinance 89-104 and Section 24-18 of the Code of Miami-Dade County require the following types of marine facilities to obtain annual operating permits from DERM: All recreational boat docking facilities with ten (10) or more boat slips, moorings, davit spaces, and vessel tie-up spaces. All boat storage facilities contiguous to tidal waters in Miami-Dade County with ten (10) or more dry storage spaces including boatyards and boat manufacturing facilities.

Date of Government Version: 05/20/2024
Date Data Arrived at EDR: 05/21/2024
Date Made Active in Reports: 08/14/2024
Number of Days to Update: 85

Source: DERM
Telephone: 305-372-3576
Last EDR Contact: 08/19/2024
Next Scheduled EDR Contact: 12/02/2024
Data Release Frequency: Quarterly

DADE MRE: Maimi River Enforcement

The Miami River Enforcement database files were created for facilities and in some instances vessels that were inspected by a workgroup within the Department that was identified as the Miami River Enforcement Group. The files do not all necessarily reflect enforcement cases and some were created for locations that were permitted by other Sections within the Department.

Date of Government Version: 06/05/2013
Date Data Arrived at EDR: 06/06/2013
Date Made Active in Reports: 08/06/2013
Number of Days to Update: 61

Source: DERM
Telephone: 305-372-3576
Last EDR Contact: 05/21/2024
Next Scheduled EDR Contact: 09/02/2024
Data Release Frequency: Quarterly

DADE_HWS: Hazardous Waste Sites

Sites with the potential to generate waste

Date of Government Version: 05/20/2024
Date Data Arrived at EDR: 05/21/2024
Date Made Active in Reports: 08/14/2024
Number of Days to Update: 85

Source: Dade County Department of Environmental Resources Management
Telephone: 305-372-6755
Last EDR Contact: 08/19/2024
Next Scheduled EDR Contact: 12/02/2024
Data Release Frequency: Semi-Annually

DADE_IW2_4: Industrial Waste Type 2-4 Sites

IW2s are facilities having reclaim or recycling systems with no discharges, aboveground holding tanks or spill prevention and countermeasure plans. IW4s are facilities that discharge an effluent to the ground.

Date of Government Version: 05/20/2024
Date Data Arrived at EDR: 05/21/2024
Date Made Active in Reports: 08/14/2024
Number of Days to Update: 85

Source: Department of Environmental Resources Management
Telephone: 305-372-6700
Last EDR Contact: 08/19/2024
Next Scheduled EDR Contact: 12/02/2024
Data Release Frequency: Semi-Annually

DADE_IW5: Industrial Waste Type 5 Sites

Generally these facilities fall under the category of "conditionally exempt small quantity generator" or "small quantity generator".

Date of Government Version: 05/20/2024
Date Data Arrived at EDR: 05/21/2024
Date Made Active in Reports: 08/14/2024
Number of Days to Update: 85

Source: Department of Environmental Resources Management
Telephone: 305-372-6700
Last EDR Contact: 08/19/2024
Next Scheduled EDR Contact: 12/02/2024
Data Release Frequency: Semi-Annually

DADE_IW6: Industrial Waste Type 6

Permits issued to those non-residential land uses located within the major drinking water wellfield protection areas that are not served by sanitary sewers. These facilities do not handle hazardous materials but are regulated because of the env. sensitivity of the areas where they are located.

Date of Government Version: 05/20/2024
Date Data Arrived at EDR: 05/21/2024
Date Made Active in Reports: 08/14/2024
Number of Days to Update: 85

Source: Department of Environmental Resources Management
Telephone: 305-372-6700
Last EDR Contact: 08/19/2024
Next Scheduled EDR Contact: 12/02/2024
Data Release Frequency: Semi-Annually

DADE_IWP: Industrial Waste Permit Sites

Facilities that either generate more than 25,000 of wastewater per day to sanitary sewers or are pre-defined by EPA.

Date of Government Version: 05/20/2024
Date Data Arrived at EDR: 05/21/2024
Date Made Active in Reports: 08/14/2024
Number of Days to Update: 85

Source: Department of Environmental Resources Management
Telephone: 305-372-6700
Last EDR Contact: 08/19/2024
Next Scheduled EDR Contact: 12/02/2024
Data Release Frequency: Semi-Annually

ENF: Enforcement Case Tracking System Sites

Enforcement cases monitored by the Dade County Department of Environmental Resources Management.

Date of Government Version: 05/20/2024
Date Data Arrived at EDR: 05/21/2024
Date Made Active in Reports: 08/14/2024
Number of Days to Update: 85

Source: Department of Environmental Resources Management
Telephone: 305-372-6755
Last EDR Contact: 08/19/2024
Next Scheduled EDR Contact: 12/02/2024
Data Release Frequency: Semi-Annually

SPILLS DADE: Fuel Spills Cases

DERM documents fuel spills of sites that are not in a state program.

Date of Government Version: 01/08/2009
Date Data Arrived at EDR: 01/13/2009
Date Made Active in Reports: 02/05/2009
Number of Days to Update: 23

Source: Department of Environmental Resources Management
Telephone: 305-372-6755
Last EDR Contact: 05/21/2024
Next Scheduled EDR Contact: 09/02/2024
Data Release Frequency: Semi-Annually

UST DADE: Storage Tanks

A listing of aboveground and underground storage tank site locations.

Date of Government Version: 04/05/2023
Date Data Arrived at EDR: 05/24/2023
Date Made Active in Reports: 08/11/2023
Number of Days to Update: 79

Source: Department of Environmental Resource Management
Telephone: 305-372-6700
Last EDR Contact: 08/22/2024
Next Scheduled EDR Contact: 12/02/2024
Data Release Frequency: Semi-Annually

PALM BEACH COUNTY:

LF PALM BEACH: Palm Beach County LF

Palm Beach County Inventory of Solid Waste Sites.

Date of Government Version: 09/01/2011
Date Data Arrived at EDR: 09/20/2011
Date Made Active in Reports: 10/10/2011
Number of Days to Update: 20

Source: Palm Beach County Solid Waste Authority
Telephone: 561-640-4000
Last EDR Contact: 09/05/2024
Next Scheduled EDR Contact: 12/16/2024
Data Release Frequency: Varies

OTHER DATABASE(S)

Depending on the geographic area covered by this report, the data provided in these specialty databases may or may not be complete. For example, the existence of wetlands information data in a specific report does not mean that all wetlands in the area covered by the report are included. Moreover, the absence of any reported wetlands information does not necessarily mean that wetlands do not exist in the area covered by the report.

CT MANIFEST: Hazardous Waste Manifest Data

Facility and manifest data. Manifest is a document that lists and tracks hazardous waste from the generator through transporters to a tsd facility.

Date of Government Version: 08/05/2024
Date Data Arrived at EDR: 08/06/2024
Date Made Active in Reports: 10/25/2024
Number of Days to Update: 80

Source: Department of Energy & Environmental Protection
Telephone: 860-424-3375
Last EDR Contact: 08/06/2024
Next Scheduled EDR Contact: 11/18/2024
Data Release Frequency: No Update Planned

NJ MANIFEST: Manifest Information

Hazardous waste manifest information.

Date of Government Version: 12/31/2018
Date Data Arrived at EDR: 04/10/2019
Date Made Active in Reports: 05/16/2019
Number of Days to Update: 36

Source: Department of Environmental Protection
Telephone: N/A
Last EDR Contact: 09/25/2024
Next Scheduled EDR Contact: 01/13/2025
Data Release Frequency: Annually

NY MANIFEST: Facility and Manifest Data

Manifest is a document that lists and tracks hazardous waste from the generator through transporters to a TSD facility.

Date of Government Version: 12/31/2019
Date Data Arrived at EDR: 11/30/2023
Date Made Active in Reports: 12/01/2023
Number of Days to Update: 1

Source: Department of Environmental Conservation
Telephone: 518-402-8651
Last EDR Contact: 10/24/2024
Next Scheduled EDR Contact: 02/03/2025
Data Release Frequency: Quarterly

PA MANIFEST: Manifest Information

Hazardous waste manifest information.

Date of Government Version: 06/30/2018
Date Data Arrived at EDR: 07/19/2019
Date Made Active in Reports: 09/10/2019
Number of Days to Update: 53

Source: Department of Environmental Protection
Telephone: 717-783-8990
Last EDR Contact: 10/03/2024
Next Scheduled EDR Contact: 01/20/2025
Data Release Frequency: Annually

RI MANIFEST: Manifest information

Hazardous waste manifest information

Date of Government Version: 12/31/2020
Date Data Arrived at EDR: 11/30/2021
Date Made Active in Reports: 02/18/2022
Number of Days to Update: 80

Source: Department of Environmental Management
Telephone: 401-222-2797
Last EDR Contact: 08/08/2024
Next Scheduled EDR Contact: 11/26/2024
Data Release Frequency: Annually

WI MANIFEST: Manifest Information

Hazardous waste manifest information.

Date of Government Version: 05/31/2018
Date Data Arrived at EDR: 06/19/2019
Date Made Active in Reports: 09/03/2019
Number of Days to Update: 76

Source: Department of Natural Resources
Telephone: N/A
Last EDR Contact: 08/28/2024
Next Scheduled EDR Contact: 12/16/2024
Data Release Frequency: Annually

Oil/Gas Pipelines
Source: Endeavor Business Media
Petroleum Bundle (Crude Oil, Refined Products, Petrochemicals, Gas Liquids (LPG/NGL), and Specialty Gases (Miscellaneous)) N = Natural Gas Bundle (Natural Gas, Gas Liquids (LPG/NGL), and Specialty Gases (Miscellaneous)). This map includes information copyrighted by Endeavor Business Media. This information is provided on a best effort basis and Endeavor Business Media does not guarantee its accuracy nor warrant its fitness for any particular purpose. Such information has been reprinted with the permission of Endeavor Business Media.

Electric Power Transmission Line Data
Source: Endeavor Business Media
This map includes information copyrighted by Endeavor Business Media. This information is provided on a best effort basis and Endeavor Business Media does not guarantee its accuracy nor warrant its fitness for any particular purpose. Such information has been reprinted with the permission of Endeavor Business Media.

Sensitive Receptors: There are individuals deemed sensitive receptors due to their fragile immune systems and special sensitivity to environmental discharges. These sensitive receptors typically include the elderly, the sick, and children. While the location of all sensitive receptors cannot be determined, EDR indicates those buildings and facilities - schools, daycares, hospitals, medical centers, and nursing homes - where individuals who are sensitive receptors are likely to be located.

AHA Hospitals:
Source: American Hospital Association, Inc.
Telephone: 312-280-5991
The database includes a listing of hospitals based on the American Hospital Association's annual survey of hospitals.

Medical Centers: Provider of Services Listing
Source: Centers for Medicare & Medicaid Services
Telephone: 410-786-3000
A listing of hospitals with Medicare provider number, produced by Centers of Medicare & Medicaid Services, a federal agency within the U.S. Department of Health and Human Services.

Nursing Homes
Source: National Institutes of Health
Telephone: 301-594-6248
Information on Medicare and Medicaid certified nursing homes in the United States.

Public Schools
Source: National Center for Education Statistics
Telephone: 202-502-7300
The National Center for Education Statistics' primary database on elementary and secondary public education in the United States. It is a comprehensive, annual, national statistical database of all public elementary and secondary schools and school districts, which contains data that are comparable across all states.

Private Schools
Source: National Center for Education Statistics
Telephone: 202-502-7300
The National Center for Education Statistics' primary database on private school locations in the United States.

Daycare Centers: Department of Children & Families
Source: Provider Information
Telephone: 850-488-4900

Flood Zone Data: This data was obtained from the Federal Emergency Management Agency (FEMA). It depicts 100-year and 500-year flood zones as defined by FEMA. It includes the National Flood Hazard Layer (NFHL) which incorporates Flood Insurance Rate Map (FIRM) data and Q3 data from FEMA in areas not covered by NFHL.
Source: FEMA
Telephone: 877-336-2627
Date of Government Version: 2003, 2015

NWI: National Wetlands Inventory. This data, available in select counties across the country, was obtained by EDR in 2002, 2005, 2010 and 2015 from the U.S. Fish and Wildlife Service.

State Wetlands Data: Wetlands Inventory
Source: Department of Environmental Protection
Telephone: 850-245-8238

GOVERNMENT RECORDS SEARCHED / DATA CURRENCY TRACKING

Current USGS 7.5 Minute Topographic Map
Source: U.S. Geological Survey

STREET AND ADDRESS INFORMATION

© 2015 TomTom North America, Inc. All rights reserved. This material is proprietary and the subject of copyright protection and other intellectual property rights owned by or licensed to Tele Atlas North America, Inc. The use of this material is subject to the terms of a license agreement. You will be held liable for any unauthorized copying or disclosure of this material.

GEOCHECK ®- PHYSICAL SETTING SOURCE ADDENDUM

TARGET PROPERTY ADDRESS

SFWMD - S37A SPILLWAY
FORT LAUDERDALE
FORT LAUDERDALE, FL 33334

TARGET PROPERTY COORDINATES

Latitude (North):	26.206246 - 26° 12' 22.49''
Longitude (West):	80.131642 - 80° 7' 53.91''
Universal Tranverse Mercator:	Zone 17
UTM X (Meters):	586754.6
UTM Y (Meters):	2898651.2
Elevation:	3 ft. above sea level

USGS TOPOGRAPHIC MAP

Target Property Map:	17176293 FORT LAUDERDALE NORTH, FL
Version Date:	2021
East Map:	17176305 POMPANO BEACH, FL
Version Date:	2021

EDR's GeoCheck Physical Setting Source Addendum is provided to assist the environmental professional in forming an opinion about the impact of potential contaminant migration.

Assessment of the impact of contaminant migration generally has two principle investigative components:

1. Groundwater flow direction, and
2. Groundwater flow velocity.

Groundwater flow direction may be impacted by surface topography, hydrology, hydrogeology, characteristics of the soil, and nearby wells. Groundwater flow velocity is generally impacted by the nature of the geologic strata.

GEOCHECK® - PHYSICAL SETTING SOURCE SUMMARY

GROUNDWATER FLOW DIRECTION INFORMATION

Groundwater flow direction for a particular site is best determined by a qualified environmental professional using site-specific well data. If such data is not reasonably ascertainable, it may be necessary to rely on other sources of information, such as surface topographic information, hydrologic information, hydrogeologic data collected on nearby properties, and regional groundwater flow information (from deep aquifers).

TOPOGRAPHIC INFORMATION

Surface topography may be indicative of the direction of surficial groundwater flow. This information can be used to assist the environmental professional in forming an opinion about the impact of nearby contaminated properties or, should contamination exist on the target property, what downgradient sites might be impacted.

TARGET PROPERTY TOPOGRAPHY

General Topographic Gradient: General ESE

SURROUNDING TOPOGRAPHY: ELEVATION PROFILES

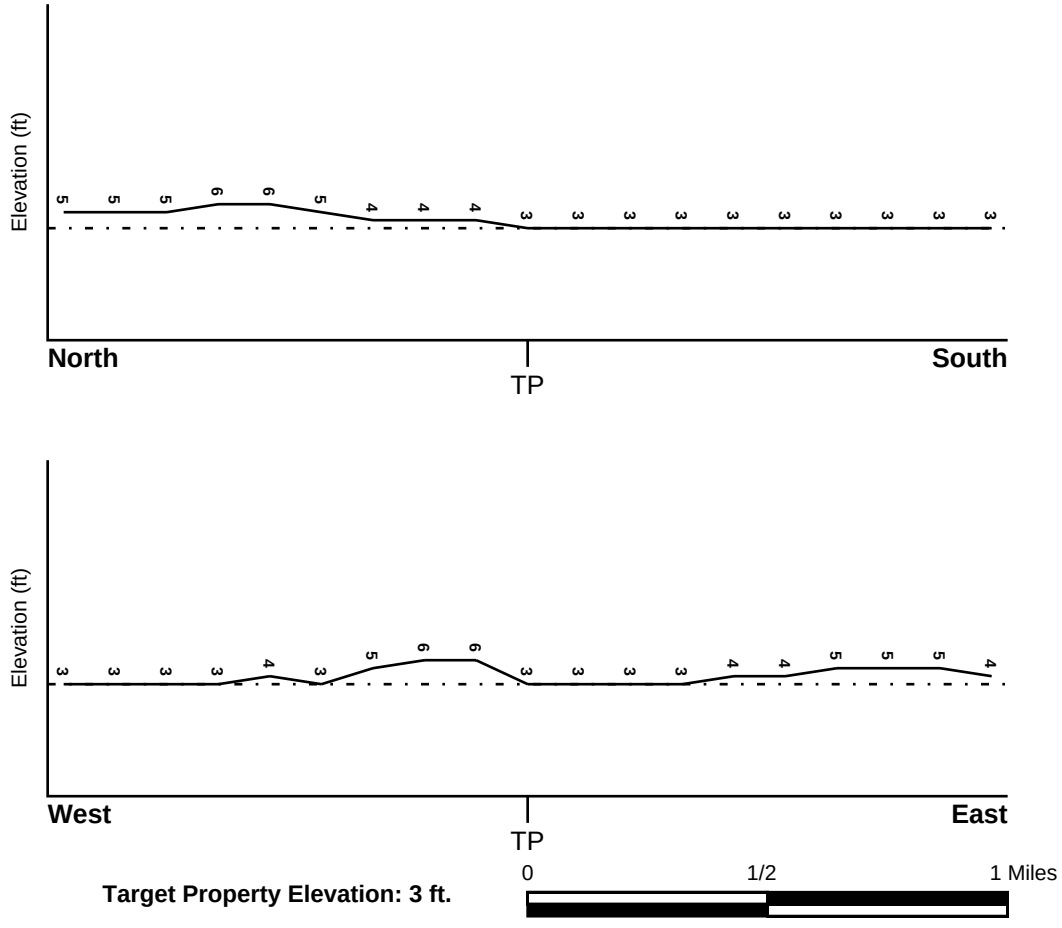

Source: Topography has been determined from the USGS 7.5' Digital Elevation Model and should be evaluated on a relative (not an absolute) basis. Relative elevation information between sites of close proximity should be field verified.

GEOCHECK® - PHYSICAL SETTING SOURCE SUMMARY

HYDROLOGIC INFORMATION

Surface water can act as a hydrologic barrier to groundwater flow. Such hydrologic information can be used to assist the environmental professional in forming an opinion about the impact of nearby contaminated properties or, should contamination exist on the target property, what downgradient sites might be impacted.

Refer to the Physical Setting Source Map following this summary for hydrologic information (major waterways and bodies of water).

FEMA FLOOD ZONE

Flood Plain Panel at Target Property	FEMA Source Type
12011C0359H	FEMA FIRM Flood data

Additional Panels in search area:	FEMA Source Type
12011C0376H	FEMA FIRM Flood data
12011C0357H	FEMA FIRM Flood data
12011C0378H	FEMA FIRM Flood data

NATIONAL WETLAND INVENTORY

NWI Quad at Target Property	NWI Electronic Data Coverage
FORT LAUDERDALE NORTH	YES - refer to the Overview Map and Detail Map

HYDROGEOLOGIC INFORMATION

Hydrogeologic information obtained by installation of wells on a specific site can often be an indicator of groundwater flow direction in the immediate area. Such hydrogeologic information can be used to assist the environmental professional in forming an opinion about the impact of nearby contaminated properties or, should contamination exist on the target property, what downgradient sites might be impacted.

Site-Specific Hydrogeological Data*:

Search Radius:	1.25 miles
Status:	Not found

AQUIFLOW®

Search Radius: 1.000 Mile.

EDR has developed the AQUIFLOW Information System to provide data on the general direction of groundwater flow at specific points. EDR has reviewed reports submitted by environmental professionals to regulatory authorities at select sites and has extracted the date of the report, groundwater flow direction as determined hydrogeologically, and the depth to water table.

MAP ID	LOCATION FROM TP	GENERAL DIRECTION GROUNDWATER FLOW
14	1/2 - 1 Mile NE	NE
1G	1/2 - 1 Mile NE	NE

For additional site information, refer to Physical Setting Source Map Findings.

* ©1996 Site−specific hydrogeological data gathered by CERCLIS Alerts, Inc., Bainbridge Island, WA. All rights reserved. All of the information and opinions presented are those of the cited EPA report(s), which were completed under a Comprehensive Environmental Response Compensation and Liability Information System (CERCLIS) investigation.

GEOCHECK® - PHYSICAL SETTING SOURCE SUMMARY

GROUNDWATER FLOW VELOCITY INFORMATION

Groundwater flow velocity information for a particular site is best determined by a qualified environmental professional using site specific geologic and soil strata data. If such data are not reasonably ascertainable, it may be necessary to rely on other sources of information, including geologic age identification, rock stratigraphic unit and soil characteristics data collected on nearby properties and regional soil information. In general, contaminant plumes move more quickly through sandy-gravelly types of soils than silty-clayey types of soils.

GEOLOGIC INFORMATION IN GENERAL AREA OF TARGET PROPERTY

Geologic information can be used by the environmental professional in forming an opinion about the relative speed at which contaminant migration may be occurring.

ROCK STRATIGRAPHIC UNIT

Era:	Cenozoic
System:	Quaternary
Series:	Pleistocene
Code:	Qp *(decoded above as Era, System & Series)*

GEOLOGIC AGE IDENTIFICATION

Category: Stratifed Sequence

Geologic Age and Rock Stratigraphic Unit Source: P.G. Schruben, R.E. Arndt and W.J. Bawiec, Geology of the Conterminous U.S. at 1:2,500,000 Scale - a digital representation of the 1974 P.B. King and H.M. Beikman Map, USGS Digital Data Series DDS - 11 (1994).

SSURGO SOIL MAP - 7810897.2s

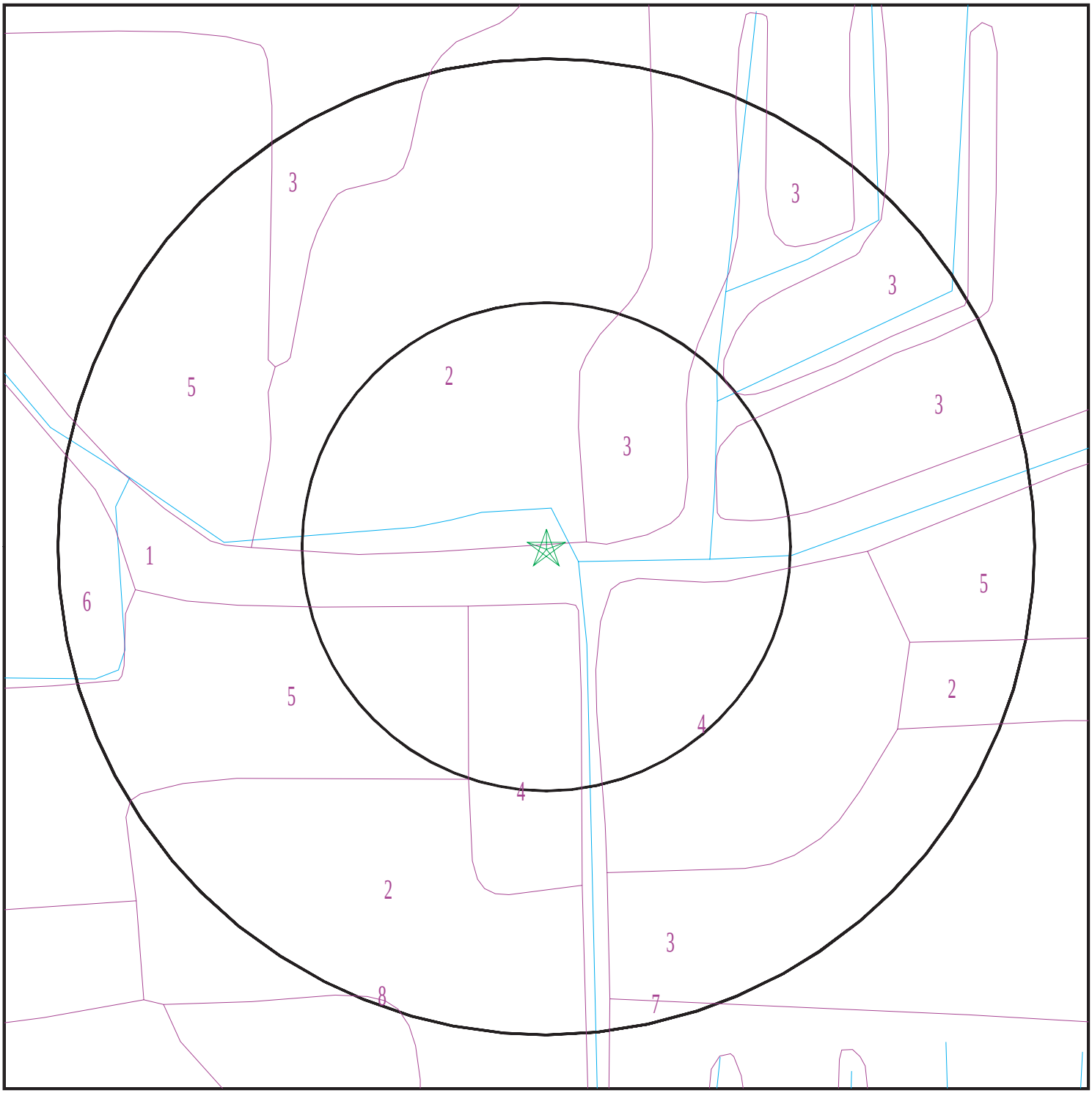

Target Property
SSURGO Soil
Water

0 1/16 1/8 1/4 Miles

N

SITE NAME:	SFWMD - S37A Spillway	CLIENT:	AECOM
ADDRESS:	Fort Lauderdale Fort Lauderdale FL 33334	CONTACT:	Kelsey Esteves
LAT/LONG:	26.206246 / 80.131642	INQUIRY #:	7810897.2s
		DATE:	November 01, 2024 4:19 pm

Copyright © 2024 EDR, Inc. © 2015 TomTom Rel. 2015.

GEOCHECK® - PHYSICAL SETTING SOURCE SUMMARY

DOMINANT SOIL COMPOSITION IN GENERAL AREA OF TARGET PROPERTY

The U.S. Department of Agriculture's (USDA) Soil Conservation Service (SCS) leads the National Cooperative Soil Survey (NCSS) and is responsible for collecting, storing, maintaining and distributing soil survey information for privately owned lands in the United States. A soil map in a soil survey is a representation of soil patterns in a landscape. The following information is based on Soil Conservation Service SSURGO data.

Soil Map ID: 1

Soil Component Name: Water

Soil Surface Texture:
Hydrologic Group: Not reported

Soil Drainage Class:
Hydric Status: Unknown

Corrosion Potential - Uncoated Steel: Not Reported

Depth to Bedrock Min: > 0 inches

Depth to Watertable Min: > 0 inches

No Layer Information available.

Soil Map ID: 2

Soil Component Name: Urban land

Soil Surface Texture: variable

Hydrologic Group: Class D - Very slow infiltration rates. Soils are clayey, have a high water table, or are shallow to an impervious layer.

Soil Drainage Class:
Hydric Status: Not hydric

Corrosion Potential - Uncoated Steel: Not Reported

Depth to Bedrock Min: > 0 inches

Depth to Watertable Min: > 0 inches

Soil Layer Information							
	Boundary			Classification		Saturated hydraulic conductivity micro m/sec	Soil Reaction (pH)
Layer	Upper	Lower	Soil Texture Class	AASHTO Group	Unified Soil		
1	0 inches	5 inches	variable	Not reported	Not reported	Max: Min:	Max: Min:

Soil Map ID: 3

Soil Component Name: Immokalee

Soil Surface Texture: fine sand

Hydrologic Group: Class B/D - Drained/undrained hydrology class of soils that can be drained and are classified.

Soil Drainage Class: Poorly drained

Hydric Status: Partially hydric

Corrosion Potential - Uncoated Steel: High

Depth to Bedrock Min: > 0 inches

Depth to Watertable Min: > 31 inches

Soil Layer Information							
	Boundary			Classification		Saturated hydraulic conductivity micro m/sec	Soil Reaction (pH)
Layer	Upper	Lower	Soil Texture Class	AASHTO Group	Unified Soil		
1	0 inches	5 inches	fine sand	Not reported	Not reported	Max: 141 Min: 42	Max: 6 Min: 3.6
2	5 inches	35 inches	fine sand	Not reported	Not reported	Max: 141 Min: 42	Max: 6 Min: 3.6
3	35 inches	53 inches	fine sand	Not reported	Not reported	Max: 141 Min: 42	Max: 6 Min: 3.6
4	53 inches	72 inches	fine sand	Not reported	Not reported	Max: 141 Min: 42	Max: 6 Min: 3.6

Soil Map ID: 4

Soil Component Name: Basinger

Soil Surface Texture: fine sand

Hydrologic Group: Class B/D - Drained/undrained hydrology class of soils that can be drained and are classified.

Soil Drainage Class: Poorly drained

Hydric Status: Partially hydric

Corrosion Potential - Uncoated Steel: High

Depth to Bedrock Min: > 0 inches

Depth to Watertable Min: > 15 inches

Soil Layer Information							
	Boundary			Classification		Saturated hydraulic conductivity micro m/sec	Soil Reaction (pH)
Layer	Upper	Lower	Soil Texture Class	AASHTO Group	Unified Soil		
1	0 inches	1 inches	fine sand	Not reported	Not reported	Max: 141 Min: 42	Max: 7.3 Min: 3.6
2	1 inches	18 inches	fine sand	Not reported	Not reported	Max: 141 Min: 42	Max: 7.3 Min: 3.6
3	18 inches	35 inches	fine sand	Not reported	Not reported	Max: 141 Min: 42	Max: 7.3 Min: 3.6
4	35 inches	59 inches	fine sand	Not reported	Not reported	Max: 141 Min: 42	Max: 7.3 Min: 3.6

Soil Map ID: 5

Soil Component Name: Arents, organic substratum

Soil Surface Texture: cobbly sand

Hydrologic Group: Class B - Moderate infiltration rates. Deep and moderately deep, moderately well and well drained soils with moderately coarse textures.

Soil Drainage Class: Somewhat poorly drained

Hydric Status: Not hydric

Corrosion Potential - Uncoated Steel: High

Depth to Bedrock Min: > 0 inches

Depth to Watertable Min: > 76 inches

Soil Layer Information							
	Boundary			Classification		Saturated hydraulic conductivity micro m/sec	Soil Reaction (pH)
Layer	Upper	Lower	Soil Texture Class	AASHTO Group	Unified Soil		
1	0 inches	11 inches	cobbly sand	Not reported	Not reported	Max: 141 Min: 42	Max: 7.3 Min: 5.1

Soil Layer Information							
	Boundary			Classification		Saturated hydraulic conductivity micro m/sec	Soil Reaction (pH)
Layer	Upper	Lower	Soil Texture Class	AASHTO Group	Unified Soil		
2	11 inches	38 inches	sand	Not reported	Not reported	Max: 141 Min: 42	Max: 7.3 Min: 5.1
3	38 inches	51 inches	muck	Not reported	Not reported	Max: 141 Min: 42	Max: 7.3 Min: 5.1
4	51 inches	72 inches	sand	Not reported	Not reported	Max: 141 Min: 42	Max: 7.3 Min: 5.1

Soil Map ID: 6

Soil Component Name: Sanibel

Soil Surface Texture: muck

Hydrologic Group: Class B/D - Drained/undrained hydrology class of soils that can be drained and are classified.

Soil Drainage Class: Very poorly drained

Hydric Status: Partially hydric

Corrosion Potential - Uncoated Steel: High

Depth to Bedrock Min: > 0 inches

Depth to Watertable Min: > 0 inches

Soil Layer Information							
	Boundary			Classification		Saturated hydraulic conductivity micro m/sec	Soil Reaction (pH)
Layer	Upper	Lower	Soil Texture Class	AASHTO Group	Unified Soil		
1	0 inches	9 inches	muck	Not reported	Not reported	Max: 141 Min: 42	Max: 7.3 Min: 3.6
2	9 inches	9 inches	fine sand	Not reported	Not reported	Max: 141 Min: 42	Max: 7.3 Min: 3.6
3	9 inches	59 inches	fine sand	Not reported	Not reported	Max: 141 Min: 42	Max: 7.3 Min: 3.6

Soil Map ID: 7

Soil Component Name: Arents

Soil Surface Texture: cobbly sand

Hydrologic Group: Class C - Slow infiltration rates. Soils with layers impeding downward movement of water, or soils with moderately fine or fine textures.

Soil Drainage Class: Somewhat poorly drained

Hydric Status: Not hydric

Corrosion Potential - Uncoated Steel: High

Depth to Bedrock Min: > 0 inches

Depth to Watertable Min: > 69 inches

Soil Layer Information							
	Boundary			Classification		Saturated hydraulic conductivity micro m/sec	Soil Reaction (pH)
Layer	Upper	Lower	Soil Texture Class	AASHTO Group	Unified Soil		
1	0 inches	9 inches	cobbly sand	Not reported	Not reported	Max: 141 Min: 42	Max: 6.5 Min: 5.6
2	9 inches	31 inches	sand	Not reported	Not reported	Max: 141 Min: 42	Max: 6.5 Min: 5.6
3	31 inches	59 inches	sand	Not reported	Not reported	Max: 141 Min: 42	Max: 6.5 Min: 5.6

Soil Map ID: 8

Soil Component Name: Immokalee

Soil Surface Texture: fine sand

Hydrologic Group: Class B/D - Drained/undrained hydrology class of soils that can be drained and are classified.

Soil Drainage Class: Poorly drained

Hydric Status: Partially hydric

Corrosion Potential - Uncoated Steel: High

Depth to Bedrock Min: > 0 inches

Depth to Watertable Min: > 31 inches

GEOCHECK® - PHYSICAL SETTING SOURCE SUMMARY

Soil Layer Information							
	Boundary			Classification		Saturated hydraulic conductivity micro m/sec	Soil Reaction (pH)
Layer	Upper	Lower	Soil Texture Class	AASHTO Group	Unified Soil		
1	0 inches	5 inches	fine sand	Not reported	Not reported	Max: 141 Min: 14	Max: Min:
2	5 inches	48 inches	fine sand	Not reported	Not reported	Max: 141 Min: 14	Max: Min:
3	48 inches	57 inches	fine sand	Not reported	Not reported	Max: 141 Min: 14	Max: Min:
4	57 inches	57 inches	bedrock	Not reported	Not reported	Max: 141 Min: 14	Max: Min:

LOCAL / REGIONAL WATER AGENCY RECORDS

EDR Local/Regional Water Agency records provide water well information to assist the environmental professional in assessing sources that may impact ground water flow direction, and in forming an opinion about the impact of contaminant migration on nearby drinking water wells.

WELL SEARCH DISTANCE INFORMATION

DATABASE	SEARCH DISTANCE (miles)
Federal USGS	1.000
Federal FRDS PWS	Nearest PWS within 1 mile
State Database	1.000

FEDERAL USGS WELL INFORMATION

MAP ID	WELL ID	LOCATION FROM TP
1	USGS40000235637	1/8 - 1/4 Mile SSW
C12	USGS40000235639	1/2 - 1 Mile WSW
16	USGS40000235604	1/2 - 1 Mile SSW
25	USGS40000235573	1/2 - 1 Mile SSW
29	USGS40000235577	1/2 - 1 Mile SW
33	USGS40000235712	1/2 - 1 Mile NNE

FEDERAL FRDS PUBLIC WATER SUPPLY SYSTEM INFORMATION

MAP ID	WELL ID	LOCATION FROM TP
A5	FL4064397	1/4 - 1/2 Mile SSW

Note: PWS System location is not always the same as well location.

GEOCHECK® - PHYSICAL SETTING SOURCE SUMMARY

STATE DATABASE WELL INFORMATION

MAP ID	WELL ID	LOCATION FROM TP
2	FLSO13020633243	1/4 - 1/2 Mile SSW
3	FLSO13020488201	1/4 - 1/2 Mile West
A4	FLSO13020583323	1/4 - 1/2 Mile SSW
6	FLSO13020474897	1/4 - 1/2 Mile NNW
B7	FLSO13020486894	1/4 - 1/2 Mile West
B8	FLSO13020486895	1/4 - 1/2 Mile West
C9	FLSO13020630132	1/2 - 1 Mile WSW
D10	FLSO13020576351	1/2 - 1 Mile WNW
11	FLSO13020564691	1/2 - 1 Mile West
13	FLSO13020589209	1/2 - 1 Mile NNW
D15	FLSO13020576350	1/2 - 1 Mile WNW
17	FLSO13020576349	1/2 - 1 Mile WNW
E18	FLSO13020593841	1/2 - 1 Mile NW
19	FLSO13020590307	1/2 - 1 Mile NNW
E20	FLSO13020593840	1/2 - 1 Mile NW
21	FLSA13000112968	1/2 - 1 Mile SE
22	FLSO13020513008	1/2 - 1 Mile SSW
23	FLSO13020534060	1/2 - 1 Mile NNW
24	FLSO13020577938	1/2 - 1 Mile NNE
F26	FLSO13020590473	1/2 - 1 Mile SSW
27	FLSO13020604827	1/2 - 1 Mile SW
28	FLSO13020491165	1/2 - 1 Mile NNW
F30	FLSO13020590474	1/2 - 1 Mile SSW
31	FLSO13020547954	1/2 - 1 Mile NW
G32	FLSO13020642550	1/2 - 1 Mile ENE
34	FLSO13020625864	1/2 - 1 Mile West
G35	FLSO13020643608	1/2 - 1 Mile ENE
H36	FLSO13020524249	1/2 - 1 Mile SSW
G37	FLSO13020642552	1/2 - 1 Mile ENE
H38	FLSO13020524247	1/2 - 1 Mile SSW

PHYSICAL SETTING SOURCE MAP - 7810897.2s



County Boundary
Major Roads
Contour Lines
Earthquake epicenter, Richter 5 or greater
Water Wells
Public Water Supply Wells
Cluster of Multiple Icons

Groundwater Flow Direction
Indeterminate Groundwater Flow at Location
Groundwater Flow Varies at Location
Closest Hydrogeological Data
Oil, gas or related wells
Sink holes

No contour lines were detected within this map area.

SITE NAME: SFWMD - S37A Spillway ADDRESS: Fort Lauderdale Fort Lauderdale FL 33334 LAT/LONG: 26.206246 / 80.131642	CLIENT: AECOM CONTACT: Kelsey Esteves INQUIRY #: 7810897.2s DATE: November 01, 2024 4:19 pm

Copyright © 2024 EDR, Inc. © 2015 TomTom Rel. 2015.

GEOCHECK® - PHYSICAL SETTING SOURCE MAP FINDINGS

Map ID
Direction
Distance
Elevation | Database | EDR ID Number

1
SSW
1/8 - 1/4 Mile
Higher

FED USGS **USGS40000235637**

Organization ID:	USGS-FL	Organization Name:	USGS Florida Water Science Center
Monitor Location:	G -2092	Type:	Well
Description:	Not Reported	HUC:	03090202
Drainage Area:	Not Reported	Drainage Area Units:	Not Reported
Contrib Drainage Area:	Not Reported	Contrib Drainage Area Unts:	Not Reported
Aquifer:	Not Reported	Formation Type:	Not Reported
Aquifer Type:	Not Reported	Construction Date:	Not Reported
Well Depth:	34	Well Depth Units:	ft
Well Hole Depth:	Not Reported	Well Hole Depth Units:	Not Reported

Ground water levels,Number of Measurements:	5	Level reading date:	1978-05-05
Feet below surface:	Not Reported	Feet to sea level:	2.57
Note:	Not Reported		
Level reading date:	1977-10-06	Feet below surface:	Not Reported
Feet to sea level:	2.39	Note:	Not Reported
Level reading date:	1976-10-13	Feet below surface:	Not Reported
Feet to sea level:	2.11	Note:	Not Reported
Level reading date:	1976-05-06	Feet below surface:	Not Reported
Feet to sea level:	2.12	Note:	Not Reported
Level reading date:	1975-10-15	Feet below surface:	Not Reported
Feet to sea level:	2.08	Note:	Not Reported

2
SSW
1/4 - 1/2 Mile
Higher

FL WELLS **FLSO13020633243**

WELLS - SO:

Permit #:	06-04696-W	Application #:	230216-6
Permit Type:	GP		
Project Name:	ORIOLE ELEM/JAMES S RICKARDS, SUNRISE & LAUDERDALE LAKES MID		
Land Use:	Landscape	Acres Served:	16.5
Facility ID:	292206	Facility Type:	WELL
Facility Name:	7	Pump Type:	Centrifugal
Pump Diameter (in):	0	Well Diameter (in):	6
Pump Capacity:	150	Intake Depth (ft):	0
Intake Elevation (ft):	0	Well Depth (ft):	80
Casing Depth (ft):	80	Well Use:	Primary
Facility Status:	Proposed	Facility Type:	IRR
Source:	Biscayne Aquifer	Permitted:	Yes

GEOCHECK® - PHYSICAL SETTING SOURCE MAP FINDINGS

Map ID
Direction
Distance
Elevation | Database | EDR ID Number

3
West
1/4 - 1/2 Mile
Higher

FL WELLS **FLSO13020488201**

WELLS - SO:

Permit #:	06-03277-W	Application #:	210723-5
Permit Type:	GP	Project Name:	RADICE CORP CENTER PARK ASSOCIATI
Land Use:	Landscape	Acres Served:	7
Facility ID:	109594	Facility Type:	PUMP
Facility Name:	PUMP-1	Pump Type:	Centrifugal
Pump Diameter (in):	2	Well Diameter (in):	0
Pump Capacity:	100	Intake Depth (ft):	0
Intake Elevation (ft):	0	Well Depth (ft):	0
Casing Depth (ft):	0	Well Use:	Primary
Facility Status:	Existing	Facility Type:	IRR
Source:	Off-site Canal(s)	Permitted:	Yes

A4
SSW
1/4 - 1/2 Mile
Higher

FL WELLS **FLSO13020583323**

WELLS - SO:

Permit #:	06-04696-W	Application #:	230216-6
Permit Type:	GP		
Project Name:	ORIOLE ELEM/JAMES S RICKARDS, SUNRISE & LAUDERDALE LAKES MID		
Land Use:	Landscape	Acres Served:	16.5
Facility ID:	192970	Facility Type:	WELL
Facility Name:	1	Pump Type:	Centrifugal
Pump Diameter (in):	0	Well Diameter (in):	6
Pump Capacity:	0	Intake Depth (ft):	0
Intake Elevation (ft):	0	Well Depth (ft):	80
Casing Depth (ft):	80	Well Use:	Abandoned
Facility Status:	Abandoned	Facility Type:	IRR
Source:	Biscayne Aquifer	Permitted:	Yes

A5
SSW
1/4 - 1/2 Mile
Higher

FRDS PWS **FL4064397**

Epa region:	04	State:	FL
Pwsid:	FL4064397	Pwsname:	FLA TURNPIKE-CYPRESS CRK TOLL
Cityserved:	Not Reported	Stateserved:	FL
Zipserved:	Not Reported	Fipscounty:	12011
Status:	Closed	Retpopsrvd:	25
Pwssvcconn:	2	Psource longname:	Purch_groundwater
Pwstype:	TNCWS	Owner:	State_Govt
Contact:	FLA TURNPIKE-CYPRESS CRK TOLL		
Contactorgname:	Not Reported	Contactphone:	Not Reported
Contactaddress1:	Not Reported	Contactaddress2:	FLORIDA TURNPIKE MM ?
Contactcity:	POMPANO BEACH	Contactstate:	FL
Contactzip:	33069	Pwsactivitycode:	I
Pwsid:	FL4064397	Facid:	2

Facname:	PLANT ID = 01 SOURCE ID = 00		
Factype:	Treatment_plant	Facactivitycode:	I
Trtobjective:	disinfection	Trtprocess:	hypochlorination, post
Factypecode:	TP		
PWS ID:	FL4064397	PWS type:	System Owner/Responsible Party
PWS name:	FLA DEPT OF TRANSPORTATION		
PWS address:	Not Reported	PWS city:	PLANTATION
PWS state:	FL	PWS zip:	33318
PWS ID:	FL4064397	Activity status:	Active
Date system activated:	Not Reported	Date system deactivated:	Not Reported
Retail population:	00000025	System name:	FLA TURNPIKE-CYPRESS CRK TOLL
System address:	Not Reported	System address:	FLORIDA TURNPIKE MM ?
System city:	POMPANO BEACH	System state:	FL
System zip:	33069		
Latitude:	261200	Longitude:	0800800
Latitude:	261200	Longitude:	0800800

6
NNW
1/4 - 1/2 Mile
Higher

FL WELLS **FLSO13020474897**

WELLS - SO:

Permit #:	06-03688-W	Application #:	020925-2
Permit Type:	GP	Project Name:	LAGUNA POINTE
Land Use:	Landscape	Acres Served:	6.8
Facility ID:	126244	Facility Type:	WELL
Facility Name:	Well 1	Pump Type:	Centrifugal
Pump Diameter (in):	0	Well Diameter (in):	4
Pump Capacity:	100	Intake Depth (ft):	0
Intake Elevation (ft):	0	Well Depth (ft):	120
Casing Depth (ft):	100	Well Use:	Primary
Facility Status:	Proposed	Facility Type:	IRR
Source:	Biscayne Aquifer	Permitted:	Yes

B7
West
1/4 - 1/2 Mile
Higher

FL WELLS **FLSO13020486894**

WELLS - SO:

Permit #:	06-03261-W	Application #:	010530-14
Permit Type:	GP	Project Name:	RADICE CORP CENTER PARK ASSOC INC
Land Use:	Landscape	Acres Served:	7
Facility ID:	108629	Facility Type:	PUMP
Facility Name:	PUMP-2	Pump Type:	Centrifugal
Pump Diameter (in):	3	Well Diameter (in):	0
Pump Capacity:	110	Intake Depth (ft):	0
Intake Elevation (ft):	0	Well Depth (ft):	0
Casing Depth (ft):	0	Well Use:	Primary
Facility Status:	Existing	Facility Type:	IRR
Source:	On-site Lake(s) / Pond(s)	Permitted:	Yes

GEOCHECK® - PHYSICAL SETTING SOURCE MAP FINDINGS

Map ID
Direction
Distance
Elevation | Database | EDR ID Number

B8
West
1/4 - 1/2 Mile
Higher | **FL WELLS** | **FLSO13020486895**

WELLS - SO:

Permit #:	06-03277-W	Application #:	210723-5
Permit Type:	GP	Project Name:	RADICE CORP CENTER PARK ASSOCIATI
Land Use:	Landscape	Acres Served:	7
Facility ID:	108629	Facility Type:	PUMP
Facility Name:	PUMP-2	Pump Type:	Centrifugal
Pump Diameter (in):	3	Well Diameter (in):	0
Pump Capacity:	110	Intake Depth (ft):	0
Intake Elevation (ft):	0	Well Depth (ft):	0
Casing Depth (ft):	0	Well Use:	Primary
Facility Status:	Existing	Facility Type:	IRR
Source:	On-site Lake(s) / Pond(s)	Permitted:	Yes

C9
WSW
1/2 - 1 Mile
Higher | **FL WELLS** | **FLSO13020630132**

WELLS - SO:

Permit #:	06-07600-W	Application #:	170913-1
Permit Type:	GP	Project Name:	I 95 EXPRESS LANES PHASE 3A 2
Land Use:	Landscape	Acres Served:	3.91
Facility ID:	277540	Facility Type:	WELL
Facility Name:	Well #1	Pump Type:	Centrifugal
Pump Diameter (in):	0	Well Diameter (in):	4
Pump Capacity:	90	Intake Depth (ft):	0
Intake Elevation (ft):	0	Well Depth (ft):	60
Casing Depth (ft):	40	Well Use:	Primary
Facility Status:	Proposed	Facility Type:	IRR
Source:	Biscayne Aquifer	Permitted:	Yes

D10
WNW
1/2 - 1 Mile
Higher | **FL WELLS** | **FLSO13020576351**

WELLS - SO:

Permit #:	06-05249-W	Application #:	070925-12
Permit Type:	GP	Project Name:	SAINT HENRYS CATHOLIC CHURCH
Land Use:	Landscape	Acres Served:	1
Facility ID:	217257	Facility Type:	PUMP
Facility Name:	Pump 3	Pump Type:	Centrifugal
Pump Diameter (in):	8	Well Diameter (in):	0
Pump Capacity:	50	Intake Depth (ft):	0
Intake Elevation (ft):	8	Well Depth (ft):	0
Casing Depth (ft):	0	Well Use:	Primary
Facility Status:	Existing	Facility Type:	IRR
Source:	SFWMD Canal (C-14)	Permitted:	Yes

GEOCHECK® - PHYSICAL SETTING SOURCE MAP FINDINGS

Map ID
Direction
Distance
Elevation | Database | EDR ID Number

11
West
1/2 - 1 Mile
Higher | **FL WELLS** | **FLSO13020564691**

WELLS - SO:

Permit #:	06-03766-W	Application #:	030227-12
Permit Type:	GP	Project Name:	ALPINE JAGUAR
Land Use:	Landscape	Acres Served:	2.5
Facility ID:	130071	Facility Type:	WELL
Facility Name:	Well 1	Pump Type:	Centrifugal
Pump Diameter (in):	0	Well Diameter (in):	3
Pump Capacity:	160	Intake Depth (ft):	50
Intake Elevation (ft):	0	Well Depth (ft):	50
Casing Depth (ft):	50	Well Use:	Primary
Facility Status:	Proposed	Facility Type:	IRR
Source:	Biscayne Aquifer	Permitted:	Yes

C12
WSW
1/2 - 1 Mile
Higher | **FED USGS** | **USGS40000235639**

Organization ID:	USGS-FL	Organization Name:	USGS Florida Water Science Center
Monitor Location:	G -2093	Type:	Well
Description:	Not Reported	HUC:	03090202
Drainage Area:	Not Reported	Drainage Area Units:	Not Reported
Contrib Drainage Area:	Not Reported	Contrib Drainage Area Unts:	Not Reported
Aquifer:	Not Reported	Formation Type:	Not Reported
Aquifer Type:	Not Reported	Construction Date:	Not Reported
Well Depth:	61	Well Depth Units:	ft
Well Hole Depth:	Not Reported	Well Hole Depth Units:	Not Reported

---

13
NNW
1/2 - 1 Mile
Higher | **FL WELLS** | **FLSO13020589209**

WELLS - SO:

Permit #:	06-06207-W	Application #:	101207-14
Permit Type:	GP	Project Name:	CAPTIVA COVE
Land Use:	Landscape	Acres Served:	1
Facility ID:	258369	Facility Type:	PUMP
Facility Name:	Pump 1	Pump Type:	Centrifugal
Pump Diameter (in):	4	Well Diameter (in):	0
Pump Capacity:	180	Intake Depth (ft):	0
Intake Elevation (ft):	0	Well Depth (ft):	0
Casing Depth (ft):	0	Well Use:	Primary
Facility Status:	Proposed	Facility Type:	IRR
Source:	On-site Lake(s) / Pond(s)	Permitted:	Yes

GEOCHECK® - PHYSICAL SETTING SOURCE MAP FINDINGS

Map ID
Direction
Distance
Elevation

Database | EDR ID Number

14
NE
1/2 - 1 Mile
Higher

Site ID:	8501801
Groundwater Flow:	NE
Water Table Depth:	Avg. 4 ft.
Date:	3/93

AQUIFLOW **3220**

D15
WNW
1/2 - 1 Mile
Higher

FL WELLS **FLSO13020576350**

WELLS - SO:

Permit #:	06-05249-W	Application #:	070925-12
Permit Type:	GP	Project Name:	SAINT HENRYS CATHOLIC CHURCH
Land Use:	Landscape	Acres Served:	1
Facility ID:	217256	Facility Type:	PUMP
Facility Name:	Pump 2	Pump Type:	Centrifugal
Pump Diameter (in):	11	Well Diameter (in):	0
Pump Capacity:	50	Intake Depth (ft):	0
Intake Elevation (ft):	8	Well Depth (ft):	0
Casing Depth (ft):	0	Well Use:	Primary
Facility Status:	Existing	Facility Type:	IRR
Source:	SFWMD Canal (C-14)	Permitted:	Yes

16
SSW
1/2 - 1 Mile
Higher

FED USGS **USGS40000235604**

Organization ID:	USGS-FL	Organization Name:	USGS Florida Water Science Center
Monitor Location:	G -1174	Type:	Well
Description:	Not Reported	HUC:	03090202
Drainage Area:	Not Reported	Drainage Area Units:	Not Reported
Contrib Drainage Area:	Not Reported	Contrib Drainage Area Unts:	Not Reported
Aquifer:	Not Reported	Formation Type:	Not Reported
Aquifer Type:	Not Reported	Construction Date:	19620101
Well Depth:	177	Well Depth Units:	ft
Well Hole Depth:	179	Well Hole Depth Units:	ft

17
WNW
1/2 - 1 Mile
Higher

FL WELLS **FLSO13020576349**

WELLS - SO:

Permit #:	06-05249-W	Application #:	070925-12
Permit Type:	GP	Project Name:	SAINT HENRYS CATHOLIC CHURCH
Land Use:	Landscape	Acres Served:	1
Facility ID:	217255	Facility Type:	PUMP
Facility Name:	Pump 1	Pump Type:	Centrifugal
Pump Diameter (in):	10	Well Diameter (in):	0
Pump Capacity:	50	Intake Depth (ft):	0
Intake Elevation (ft):	8	Well Depth (ft):	0
Casing Depth (ft):	0	Well Use:	Primary

Facility Status:	Existing	Facility Type:	IRR
Source:	SFWMD Canal (C-14)	Permitted:	Yes

E18
NW
1/2 - 1 Mile
Higher

FL WELLS **FLSO13020593841**

WELLS - SO:

Permit #:	06-05112-W	Application #:	070604-26
Permit Type:	GP	Project Name:	ANDREWS COMMERCENTER
Land Use:	Landscape	Acres Served:	.5
Facility ID:	214521	Facility Type:	PUMP
Facility Name:	Pump 2	Pump Type:	Centrifugal
Pump Diameter (in):	.5	Well Diameter (in):	0
Pump Capacity:	36	Intake Depth (ft):	0
Intake Elevation (ft):	0	Well Depth (ft):	0
Casing Depth (ft):	0	Well Use:	Primary
Facility Status:	Existing	Facility Type:	IRR
Source:	Unnamed Canal	Permitted:	Yes

19
NNW
1/2 - 1 Mile
Higher

FL WELLS **FLSO13020590307**

WELLS - SO:

Permit #:	06-04937-W	Application #:	061218-16
Permit Type:	GP	Project Name:	WORLD OF GRANITE
Land Use:	Landscape	Acres Served:	.5
Facility ID:	196486	Facility Type:	WELL
Facility Name:	Well 1	Pump Type:	Electric Turbine
Pump Diameter (in):	0	Well Diameter (in):	2
Pump Capacity:	100	Intake Depth (ft):	0
Intake Elevation (ft):	0	Well Depth (ft):	40
Casing Depth (ft):	30	Well Use:	Primary
Facility Status:	Proposed	Facility Type:	IRR
Source:	Biscayne Aquifer	Permitted:	Yes

E20
NW
1/2 - 1 Mile
Higher

FL WELLS **FLSO13020593840**

WELLS - SO:

Permit #:	06-05112-W	Application #:	070604-26
Permit Type:	GP	Project Name:	ANDREWS COMMERCENTER
Land Use:	Landscape	Acres Served:	.5
Facility ID:	214519	Facility Type:	PUMP
Facility Name:	Pump 1	Pump Type:	Centrifugal
Pump Diameter (in):	.5	Well Diameter (in):	0
Pump Capacity:	36	Intake Depth (ft):	0
Intake Elevation (ft):	0	Well Depth (ft):	0
Casing Depth (ft):	0	Well Use:	Primary
Facility Status:	Existing	Facility Type:	IRR
Source:	Unnamed Canal	Permitted:	Yes

GEOCHECK® - PHYSICAL SETTING SOURCE MAP FINDINGS

Map ID
Direction
Distance
Elevation | Database | EDR ID Number

21
SE
1/2 - 1 Mile
Higher | **FL WELLS** | **FLSA13000112968**

WELLS - SUPER ACT:

Well Type:	Private	Well Status:	ACTIVE
casing Material:	Galvanized	Well Depth (ft):	120
Casing Length (ft):	110	Casing Diameter (ft):	2
Permit #:	Not Reported	Sanitary Seal:	Yes
Large PWS Well:	Not Reported	WSRP ID:	Not Reported
WSRP Action:	Not Reported	Potable Status:	POTABLE
Resident Type:	BOTH	PWS Design:	Not Reported

22
SSW
1/2 - 1 Mile
Higher | **FL WELLS** | **FLSO13020513008**

WELLS - SO:

Permit #:	06-03876-W	Application #:	050225-24
Permit Type:	GP	Project Name:	NORTHEAST HIGH SCHOOL
Land Use:	Landscape	Acres Served:	2
Facility ID:	169139	Facility Type:	WELL
Facility Name:	Well 3	Pump Type:	Centrifugal
Pump Diameter (in):	0	Well Diameter (in):	1.5
Pump Capacity:	60	Intake Depth (ft):	0
Intake Elevation (ft):	0	Well Depth (ft):	70
Casing Depth (ft):	65	Well Use:	Primary
Facility Status:	Proposed	Facility Type:	Air Conditioning / Withdrawal
Source:	Surficial Aquifer System	Permitted:	Yes

23
NNW
1/2 - 1 Mile
Higher | **FL WELLS** | **FLSO13020534060**

WELLS - SO:

Permit #:	06-04177-W	Application #:	040806-8
Permit Type:	GP	Project Name:	POMPANO 95 DISTRIBUTION
Land Use:	Landscape	Acres Served:	.25
Facility ID:	157409	Facility Type:	WELL
Facility Name:	Well 1	Pump Type:	Centrifugal
Pump Diameter (in):	0	Well Diameter (in):	2
Pump Capacity:	35	Intake Depth (ft):	0
Intake Elevation (ft):	0	Well Depth (ft):	80
Casing Depth (ft):	75	Well Use:	Primary
Facility Status:	Proposed	Facility Type:	IRR
Source:	Surficial Aquifer System	Permitted:	Yes

GEOCHECK® - PHYSICAL SETTING SOURCE MAP FINDINGS

Map ID
Direction
Distance
Elevation | Database | EDR ID Number

24
NNE
1/2 - 1 Mile
Higher | **FL WELLS** | **FLSO13020577938**

WELLS - SO:

Permit #:	06-05311-W	Application #:	060406-31
Permit Type:	GP		
Project Name:	CROSS CREEK/CRESTHAVEN/CYPRESS ELEM/CRYSTAL LAKES MIDDLE		
Land Use:	Landscape	Acres Served:	17.25
Facility ID:	218734	Facility Type:	WELL
Facility Name:	4	Pump Type:	Centrifugal
Pump Diameter (in):	0	Well Diameter (in):	6
Pump Capacity:	150	Intake Depth (ft):	0
Intake Elevation (ft):	0	Well Depth (ft):	80
Casing Depth (ft):	80	Well Use:	Primary
Facility Status:	Existing	Facility Type:	IRR
Source:	Biscayne Aquifer	Permitted:	Yes

25
SSW
1/2 - 1 Mile
Higher | **FED USGS** | **USGS40000235573**

Organization ID:	USGS-FL	Organization Name:	USGS Florida Water Science Center
Monitor Location:	G -1229	Type:	Well
Description:	Not Reported	HUC:	03090202
Drainage Area:	Not Reported	Drainage Area Units:	Not Reported
Contrib Drainage Area:	Not Reported	Contrib Drainage Area Unts:	Not Reported
Aquifer:	Biscayne aquifer	Formation Type:	Biscayne Limestone Aquifer
Aquifer Type:	Not Reported	Construction Date:	19640101
Well Depth:	186	Well Depth Units:	ft
Well Hole Depth:	Not Reported	Well Hole Depth Units:	Not Reported

---

F26
SSW
1/2 - 1 Mile
Higher | **FL WELLS** | **FLSO13020590473**

WELLS - SO:

Permit #:	06-06018-W	Application #:	100416-8
Permit Type:	GP	Project Name:	NORTHEAST HIGH SCHOOL
Land Use:	Industrial	Acres Served:	1
Facility ID:	254864	Facility Type:	WELL
Facility Name:	1	Pump Type:	Submersible
Pump Diameter (in):	0	Well Diameter (in):	6
Pump Capacity:	90	Intake Depth (ft):	40
Intake Elevation (ft):	0	Well Depth (ft):	97
Casing Depth (ft):	95	Well Use:	Primary
Facility Status:	Existing	Facility Type:	Swimming Pool Heating / Withdrawal
Source:	Biscayne Aquifer	Permitted:	Yes

GEOCHECK® - PHYSICAL SETTING SOURCE MAP FINDINGS

Map ID
Direction
Distance
Elevation | Database | EDR ID Number

27
SW
1/2 - 1 Mile
Higher

FL WELLS **FLSO13020604827**

WELLS - SO:

Permit #:	06-05486-W	Application #:	080516-16
Permit Type:	GP		
Project Name:	NORTH ANDREWS GARDENS ELEMENTARY SCHOOL		
Land Use:	Landscape	Acres Served:	4.69
Facility ID:	223283	Facility Type:	WELL
Facility Name:	Well 1	Pump Type:	Centrifugal
Pump Diameter (in):	0	Well Diameter (in):	4
Pump Capacity:	150	Intake Depth (ft):	0
Intake Elevation (ft):	0	Well Depth (ft):	100
Casing Depth (ft):	80	Well Use:	Primary
Facility Status:	Existing	Facility Type:	IRR
Source:	Biscayne Aquifer	Permitted:	Yes

28
NNW
1/2 - 1 Mile
Higher

FL WELLS **FLSO13020491165**

WELLS - SO:

Permit #:	06-03562-W	Application #:	220815-4
Permit Type:	GP	Project Name:	ZID LIMITED IRRIGATION WELL
Land Use:	Landscape	Acres Served:	6
Facility ID:	121092	Facility Type:	WELL
Facility Name:	Well 1	Pump Type:	Centrifugal
Pump Diameter (in):	0	Well Diameter (in):	2
Pump Capacity:	40	Intake Depth (ft):	0
Intake Elevation (ft):	0	Well Depth (ft):	90
Casing Depth (ft):	80	Well Use:	Primary
Facility Status:	Existing	Facility Type:	IRR
Source:	Biscayne Aquifer	Permitted:	Yes

29
SW
1/2 - 1 Mile
Higher

FED USGS **USGS40000235577**

Organization ID:	USGS-FL	Organization Name:	USGS Florida Water Science Center
Monitor Location:	G -1340	Type:	Well
Description:	Not Reported	HUC:	03090202
Drainage Area:	Not Reported	Drainage Area Units:	Not Reported
Contrib Drainage Area:	Not Reported	Contrib Drainage Area Unts:	Not Reported
Aquifer:	Biscayne aquifer	Formation Type:	Biscayne Limestone Aquifer
Aquifer Type:	Not Reported	Construction Date:	19680212
Well Depth:	217	Well Depth Units:	ft
Well Hole Depth:	Not Reported	Well Hole Depth Units:	Not Reported

Ground water levels,Number of Measurements:	113	Level reading date:	2004-05-25
Feet below surface:	Not Reported	Feet to sea level:	1.5
Note:	Not Reported		

Level reading date:	2004-05-11	Feet below surface:	Not Reported
Feet to sea level:	1.7	Note:	Not Reported
Level reading date:	2004-04-02	Feet below surface:	Not Reported
Feet to sea level:	2.1	Note:	Not Reported
Level reading date:	2004-03-08	Feet below surface:	Not Reported
Feet to sea level:	2.2	Note:	Not Reported
Level reading date:	2004-02-12	Feet below surface:	Not Reported
Feet to sea level:	2.7	Note:	Not Reported
Level reading date:	2004-01-15	Feet below surface:	Not Reported
Feet to sea level:	1.8	Note:	Not Reported
Level reading date:	2003-11-25	Feet below surface:	Not Reported
Feet to sea level:	2.8	Note:	Not Reported
Level reading date:	2003-10-28	Feet below surface:	Not Reported
Feet to sea level:	2.4	Note:	Not Reported
Level reading date:	2003-09-30	Feet below surface:	Not Reported
Feet to sea level:	2.9	Note:	Not Reported
Level reading date:	2003-08-22	Feet below surface:	Not Reported
Feet to sea level:	2.7	Note:	Not Reported
Level reading date:	2003-07-21	Feet below surface:	Not Reported
Feet to sea level:	2.0	Note:	Not Reported
Level reading date:	2003-06-24	Feet below surface:	Not Reported
Feet to sea level:	2.7	Note:	Not Reported
Level reading date:	2003-05-30	Feet below surface:	Not Reported
Feet to sea level:	4.4	Note:	Not Reported
Level reading date:	2003-04-17	Feet below surface:	Not Reported
Feet to sea level:	2.0	Note:	Not Reported
Level reading date:	2003-03-25	Feet below surface:	Not Reported
Feet to sea level:	2.0	Note:	Not Reported
Level reading date:	2003-02-25	Feet below surface:	Not Reported
Feet to sea level:	1.4	Note:	Not Reported
Level reading date:	2003-01-30	Feet below surface:	Not Reported
Feet to sea level:	1.6	Note:	Not Reported
Level reading date:	2003-01-06	Feet below surface:	Not Reported
Feet to sea level:	2.0	Note:	Not Reported
Level reading date:	2002-12-04	Feet below surface:	Not Reported
Feet to sea level:	1.9	Note:	Not Reported
Level reading date:	2002-10-28	Feet below surface:	Not Reported
Feet to sea level:	2.0	Note:	Not Reported
Level reading date:	2002-09-23	Feet below surface:	Not Reported
Feet to sea level:	2.5	Note:	Not Reported
Level reading date:	2002-08-23	Feet below surface:	Not Reported
Feet to sea level:	2.2	Note:	Not Reported

Level reading date:	2002-07-24	Feet below surface:	Not Reported
Feet to sea level:	2.9	Note:	Not Reported
Level reading date:	2002-06-24	Feet below surface:	Not Reported
Feet to sea level:	5.4	Note:	Not Reported
Level reading date:	2002-05-28	Feet below surface:	Not Reported
Feet to sea level:	1.9	Note:	Not Reported
Level reading date:	2002-04-24	Feet below surface:	Not Reported
Feet to sea level:	1.3	Note:	Not Reported
Level reading date:	2002-03-27	Feet below surface:	Not Reported
Feet to sea level:	1.4	Note:	Not Reported
Level reading date:	2002-03-04	Feet below surface:	Not Reported
Feet to sea level:	1.9	Note:	Not Reported
Level reading date:	2002-01-29	Feet below surface:	Not Reported
Feet to sea level:	1.3	Note:	Not Reported
Level reading date:	2001-12-27	Feet below surface:	Not Reported
Feet to sea level:	1.9	Note:	Not Reported
Level reading date:	2001-11-30	Feet below surface:	Not Reported
Feet to sea level:	2.2	Note:	Not Reported
Level reading date:	2001-10-24	Feet below surface:	Not Reported
Feet to sea level:	3.9	Note:	Not Reported
Level reading date:	2001-09-21	Feet below surface:	Not Reported
Feet to sea level:	2.2	Note:	Not Reported
Level reading date:	2001-08-20	Feet below surface:	Not Reported
Feet to sea level:	2.2	Note:	Not Reported
Level reading date:	2001-07-18	Feet below surface:	Not Reported
Feet to sea level:	2.4	Note:	Not Reported
Level reading date:	2001-06-20	Feet below surface:	Not Reported
Feet to sea level:	2.0	Note:	Not Reported
Level reading date:	2001-05-23	Feet below surface:	Not Reported
Feet to sea level:	1.8	Note:	Not Reported
Level reading date:	2001-04-17	Feet below surface:	Not Reported
Feet to sea level:	1.8	Note:	Not Reported
Level reading date:	2001-03-19	Feet below surface:	Not Reported
Feet to sea level:	1.5	Note:	Not Reported
Level reading date:	2001-02-21	Feet below surface:	Not Reported
Feet to sea level:	1.2	Note:	Not Reported
Level reading date:	2001-01-17	Feet below surface:	Not Reported
Feet to sea level:	1.6	Note:	Not Reported
Level reading date:	2000-12-18	Feet below surface:	Not Reported
Feet to sea level:	2.2	Note:	Not Reported
Level reading date:	2000-11-22	Feet below surface:	Not Reported
Feet to sea level:	2.0	Note:	Not Reported

Level reading date:	2000-10-26	Feet below surface:	Not Reported
Feet to sea level:	2.8	Note:	Not Reported
Level reading date:	2000-09-28	Feet below surface:	Not Reported
Feet to sea level:	2.3	Note:	Not Reported
Level reading date:	2000-08-30	Feet below surface:	Not Reported
Feet to sea level:	2.2	Note:	Not Reported
Level reading date:	2000-07-28	Feet below surface:	Not Reported
Feet to sea level:	2.5	Note:	Not Reported
Level reading date:	2000-06-28	Feet below surface:	Not Reported
Feet to sea level:	2.0	Note:	Not Reported
Level reading date:	2000-06-05	Feet below surface:	Not Reported
Feet to sea level:	2.5	Note:	Not Reported
Level reading date:	2000-05-03	Feet below surface:	Not Reported
Feet to sea level:	1.8	Note:	Not Reported
Level reading date:	2000-04-07	Feet below surface:	Not Reported
Feet to sea level:	1.7	Note:	Not Reported
Level reading date:	2000-03-03	Feet below surface:	Not Reported
Feet to sea level:	1.6	Note:	Not Reported
Level reading date:	2000-02-04	Feet below surface:	Not Reported
Feet to sea level:	1.9	Note:	Not Reported
Level reading date:	2000-01-06	Feet below surface:	Not Reported
Feet to sea level:	1.9	Note:	Not Reported
Level reading date:	1999-12-01	Feet below surface:	Not Reported
Feet to sea level:	2.5	Note:	Not Reported
Level reading date:	1999-10-20	Feet below surface:	Not Reported
Feet to sea level:	4.6	Note:	Not Reported
Level reading date:	1999-08-31	Feet below surface:	Not Reported
Feet to sea level:	3.5	Note:	Not Reported
Level reading date:	1999-07-28	Feet below surface:	Not Reported
Feet to sea level:	1.9	Note:	Not Reported
Level reading date:	1999-07-01	Feet below surface:	Not Reported
Feet to sea level:	2.8	Note:	Not Reported
Level reading date:	1999-06-02	Feet below surface:	Not Reported
Feet to sea level:	1.9	Note:	Not Reported
Level reading date:	1999-04-30	Feet below surface:	Not Reported
Feet to sea level:	2.2	Note:	Not Reported
Level reading date:	1999-03-31	Feet below surface:	Not Reported
Feet to sea level:	1.3	Note:	Not Reported
Level reading date:	1999-03-03	Feet below surface:	Not Reported
Feet to sea level:	1.8	Note:	Not Reported
Level reading date:	1999-02-04	Feet below surface:	Not Reported
Feet to sea level:	1.9	Note:	Not Reported

Level reading date:	1999-01-08	Feet below surface:	Not Reported
Feet to sea level:	2.3	Note:	Not Reported
Level reading date:	1998-12-09	Feet below surface:	Not Reported
Feet to sea level:	2.2	Note:	Not Reported
Level reading date:	1998-10-30	Feet below surface:	Not Reported
Feet to sea level:	2.5	Note:	Not Reported
Level reading date:	1998-10-05	Feet below surface:	Not Reported
Feet to sea level:	2.8	Note:	Not Reported
Level reading date:	1998-08-20	Feet below surface:	Not Reported
Feet to sea level:	1.8	Note:	Not Reported
Level reading date:	1998-07-23	Feet below surface:	Not Reported
Feet to sea level:	2.2	Note:	Not Reported
Level reading date:	1998-06-18	Feet below surface:	Not Reported
Feet to sea level:	1.5	Note:	Not Reported
Level reading date:	1998-05-22	Feet below surface:	Not Reported
Feet to sea level:	1.5	Note:	Not Reported
Level reading date:	1998-04-22	Feet below surface:	Not Reported
Feet to sea level:	1.6	Note:	Not Reported
Level reading date:	1998-03-18	Feet below surface:	Not Reported
Feet to sea level:	2.2	Note:	Not Reported
Level reading date:	1998-01-22	Feet below surface:	Not Reported
Feet to sea level:	2.9	Note:	Not Reported
Level reading date:	1997-11-20	Feet below surface:	Not Reported
Feet to sea level:	2.0	Note:	Not Reported
Level reading date:	1997-10-26	Feet below surface:	Not Reported
Feet to sea level:	2.2	Note:	Not Reported
Level reading date:	1997-09-29	Feet below surface:	Not Reported
Feet to sea level:	3.4	Note:	Not Reported
Level reading date:	1997-08-26	Feet below surface:	Not Reported
Feet to sea level:	3.2	Note:	Not Reported
Level reading date:	1997-07-29	Feet below surface:	Not Reported
Feet to sea level:	1.9	Note:	Not Reported
Level reading date:	1997-06-23	Feet below surface:	Not Reported
Feet to sea level:	3.1	Note:	Not Reported
Level reading date:	1997-05-20	Feet below surface:	Not Reported
Feet to sea level:	2.3	Note:	Not Reported
Level reading date:	1997-04-21	Feet below surface:	Not Reported
Feet to sea level:	2.7	Note:	Not Reported
Level reading date:	1997-03-24	Feet below surface:	Not Reported
Feet to sea level:	2.1	Note:	Not Reported
Level reading date:	1997-02-25	Feet below surface:	Not Reported
Feet to sea level:	2.5	Note:	Not Reported

Level reading date:	1997-01-31	Feet below surface:	Not Reported
Feet to sea level:	2.3	Note:	Not Reported
Level reading date:	1997-01-03	Feet below surface:	Not Reported
Feet to sea level:	1.8	Note:	Not Reported
Level reading date:	1996-11-27	Feet below surface:	Not Reported
Feet to sea level:	2.3	Note:	Not Reported
Level reading date:	1996-10-25	Feet below surface:	Not Reported
Feet to sea level:	3.3	Note:	Not Reported
Level reading date:	1996-10-02	Feet below surface:	Not Reported
Feet to sea level:	2.2	Note:	Not Reported
Level reading date:	1996-08-23	Feet below surface:	Not Reported
Feet to sea level:	2.2	Note:	Not Reported
Level reading date:	1996-07-26	Feet below surface:	Not Reported
Feet to sea level:	1.9	Note:	Not Reported
Level reading date:	1996-06-11	Feet below surface:	Not Reported
Feet to sea level:	3.4	Note:	Not Reported
Level reading date:	1996-05-31	Feet below surface:	Not Reported
Feet to sea level:	3.2	Note:	Not Reported
Level reading date:	1996-04-26	Feet below surface:	Not Reported
Feet to sea level:	1.5	Note:	Not Reported
Level reading date:	1996-03-26	Feet below surface:	Not Reported
Feet to sea level:	0.4	Note:	Not Reported
Level reading date:	1996-02-23	Feet below surface:	Not Reported
Feet to sea level:	-0.10	Note:	Not Reported
Level reading date:	1996-01-29	Feet below surface:	Not Reported
Feet to sea level:	1.9	Note:	Not Reported
Level reading date:	1995-12-13	Feet below surface:	Not Reported
Feet to sea level:	2.0	Note:	Not Reported
Level reading date:	1995-11-30	Feet below surface:	Not Reported
Feet to sea level:	2.4	Note:	Not Reported
Level reading date:	1995-10-27	Feet below surface:	Not Reported
Feet to sea level:	3.5	Note:	Not Reported
Level reading date:	1995-09-14	Feet below surface:	Not Reported
Feet to sea level:	3.4	Note:	Not Reported
Level reading date:	1995-08-12	Feet below surface:	Not Reported
Feet to sea level:	3.9	Note:	Not Reported
Level reading date:	1995-07-13	Feet below surface:	Not Reported
Feet to sea level:	4.2	Note:	Not Reported
Level reading date:	1995-06-27	Feet below surface:	Not Reported
Feet to sea level:	3.3	Note:	Not Reported
Level reading date:	1995-05-24	Feet below surface:	Not Reported
Feet to sea level:	2.0	Note:	Not Reported

Level reading date:	1995-04-19	Feet below surface:	Not Reported
Feet to sea level:	2.0	Note:	Not Reported
Level reading date:	1995-03-27	Feet below surface:	Not Reported
Feet to sea level:	2.3	Note:	Not Reported
Level reading date:	1995-02-24	Feet below surface:	Not Reported
Feet to sea level:	2.0	Note:	Not Reported
Level reading date:	1995-01-25	Feet below surface:	Not Reported
Feet to sea level:	2.4	Note:	Not Reported
Level reading date:	1994-12-16	Feet below surface:	Not Reported
Feet to sea level:	2.8	Note:	Not Reported
Level reading date:	1994-12-01	Feet below surface:	Not Reported
Feet to sea level:	3.1	Note:	Not Reported
Level reading date:	1994-11-05	Feet below surface:	Not Reported
Feet to sea level:	2.2	Note:	Not Reported

F30
SSW
1/2 - 1 Mile
Higher

FL WELLS **FLSO13020590474**

WELLS - SO:

Permit #:	06-06018-W	Application #:	100416-8
Permit Type:	GP	Project Name:	NORTHEAST HIGH SCHOOL
Land Use:	Industrial	Acres Served:	1
Facility ID:	254865	Facility Type:	WELL
Facility Name:	2	Pump Type:	#N/A
Pump Diameter (in):	0	Well Diameter (in):	8
Pump Capacity:	0	Intake Depth (ft):	0
Intake Elevation (ft):	0	Well Depth (ft):	97
Casing Depth (ft):	95	Well Use:	Injection
Facility Status:	Existing	Facility Type:	Swimming Pool Heating / Injection
Source:	Biscayne Aquifer	Permitted:	Yes

31
NW
1/2 - 1 Mile
Higher

FL WELLS **FLSO13020547954**

WELLS - SO:

Permit #:	06-04200-W	Application #:	190812-3
Permit Type:	GP	Project Name:	SOUTHEASTERN FREIGHT-POMPANO
Land Use:	Landscape	Acres Served:	6.02
Facility ID:	158703	Facility Type:	WELL
Facility Name:	WELL	Pump Type:	Centrifugal
Pump Diameter (in):	0	Well Diameter (in):	4
Pump Capacity:	65	Intake Depth (ft):	0
Intake Elevation (ft):	0	Well Depth (ft):	80
Casing Depth (ft):	60	Well Use:	Primary
Facility Status:	Existing	Facility Type:	IRR
Source:	Biscayne Aquifer	Permitted:	Yes

Map ID
Direction
Distance
Elevation | Database | EDR ID Number

G32
ENE
1/2 - 1 Mile
Higher | **FL WELLS** | **FLSO13020642550**

WELLS - SO:

Permit #:	06-07753-W	Application #:	190111-1
Permit Type:	GP	Project Name:	BOARDWALK APARTMENTS
Land Use:	Landscape	Acres Served:	.2
Facility ID:	279673	Facility Type:	WELL
Facility Name:	WELL 1	Pump Type:	Centrifugal
Pump Diameter (in):	0	Well Diameter (in):	2
Pump Capacity:	50	Intake Depth (ft):	0
Intake Elevation (ft):	0	Well Depth (ft):	65
Casing Depth (ft):	55	Well Use:	Primary
Facility Status:	Proposed	Facility Type:	IRR
Source:	Biscayne Aquifer	Permitted:	Yes

33
NNE
1/2 - 1 Mile
Higher | **FED USGS** | **USGS40000235712**

Organization ID:	USGS-FL	Organization Name:	USGS Florida Water Science Center
Monitor Location:	G -2896	Type:	Well
Description:	Not Reported	HUC:	03090202
Drainage Area:	Not Reported	Drainage Area Units:	Not Reported
Contrib Drainage Area:	Not Reported	Contrib Drainage Area Unts:	Not Reported
Aquifer:	Biscayne aquifer	Formation Type:	Biscayne Limestone Aquifer
Aquifer Type:	Unconfined single aquifer	Construction Date:	19971015
Well Depth:	100.5	Well Depth Units:	ft
Well Hole Depth:	137	Well Hole Depth Units:	ft

Ground water levels,Number of Measurements:	16	Level reading date:	2004-04-30
Feet below surface:	Not Reported	Feet to sea level:	1.57
Note:	Not Reported		

Level reading date:	2004-02-12	Feet below surface:	Not Reported
Feet to sea level:	2.12	Note:	Not Reported
Level reading date:	2003-10-28	Feet below surface:	Not Reported
Feet to sea level:	2.10	Note:	Not Reported
Level reading date:	2003-07-25	Feet below surface:	Not Reported
Feet to sea level:	1.37	Note:	Not Reported
Level reading date:	2003-05-08	Feet below surface:	Not Reported
Feet to sea level:	1.95	Note:	Not Reported
Level reading date:	2003-02-10	Feet below surface:	Not Reported
Feet to sea level:	1.31	Note:	Not Reported
Level reading date:	2002-12-09	Feet below surface:	Not Reported
Feet to sea level:	2.16	Note:	Not Reported
Level reading date:	2002-07-24	Feet below surface:	Not Reported
Feet to sea level:	2.33	Note:	Not Reported

Level reading date:	2002-05-23	Feet below surface:	Not Reported
Feet to sea level:	1.93	Note:	Not Reported
Level reading date:	2002-04-24	Feet below surface:	Not Reported
Feet to sea level:	1.55	Note:	Not Reported
Level reading date:	2002-01-29	Feet below surface:	Not Reported
Feet to sea level:	1.48	Note:	Not Reported
Level reading date:	2001-10-24	Feet below surface:	Not Reported
Feet to sea level:	3.60	Note:	Not Reported
Level reading date:	2001-07-18	Feet below surface:	Not Reported
Feet to sea level:	2.08	Note:	Not Reported
Level reading date:	2001-04-17	Feet below surface:	Not Reported
Feet to sea level:	1.64	Note:	Not Reported
Level reading date:	2001-01-05	Feet below surface:	Not Reported
Feet to sea level:	1.51	Note:	Not Reported
Level reading date:	2000-10-26	Feet below surface:	Not Reported
Feet to sea level:	2.79	Note:	Not Reported

34
West
1/2 - 1 Mile
Higher

FL WELLS **FLSO13020625864**

WELLS - SO:

Permit #:	06-07290-W	Application #:	160307-10
Permit Type:	GP	Project Name:	6300 UPTOWN CENTRE
Land Use:	Landscape	Acres Served:	22.96
Facility ID:	273478	Facility Type:	WELL
Facility Name:	IR Well	Pump Type:	Centrifugal
Pump Diameter (in):	0	Well Diameter (in):	4
Pump Capacity:	75	Intake Depth (ft):	10
Intake Elevation (ft):	0	Well Depth (ft):	50
Casing Depth (ft):	40	Well Use:	Primary
Facility Status:	Proposed	Facility Type:	IRR
Source:	Biscayne Aquifer	Permitted:	Yes

G35
ENE
1/2 - 1 Mile
Higher

FL WELLS **FLSO13020643608**

WELLS - SO:

Permit #:	06-07753-W	Application #:	190111-1
Permit Type:	GP	Project Name:	BOARDWALK APARTMENTS
Land Use:	Landscape	Acres Served:	.2
Facility ID:	280791	Facility Type:	WELL
Facility Name:	WELL 3	Pump Type:	Centrifugal
Pump Diameter (in):	0	Well Diameter (in):	2
Pump Capacity:	50	Intake Depth (ft):	0
Intake Elevation (ft):	0	Well Depth (ft):	65
Casing Depth (ft):	55	Well Use:	Primary
Facility Status:	Proposed	Facility Type:	IRR

Source:	Biscayne Aquifer	Permitted:	Yes

H36
SSW
1/2 - 1 Mile
Higher

FL WELLS **FLSO13020524249**

WELLS - SO:

Permit #:	06-03876-W	Application #:	050225-24
Permit Type:	GP	Project Name:	NORTHEAST HIGH SCHOOL
Land Use:	Landscape	Acres Served:	2
Facility ID:	135927	Facility Type:	WELL
Facility Name:	Well 2	Pump Type:	Centrifugal
Pump Diameter (in):	0	Well Diameter (in):	2
Pump Capacity:	110	Intake Depth (ft):	0
Intake Elevation (ft):	0	Well Depth (ft):	75
Casing Depth (ft):	65	Well Use:	Primary
Facility Status:	Existing	Facility Type:	IRR
Source:	Surficial Aquifer System	Permitted:	Yes

G37
ENE
1/2 - 1 Mile
Higher

FL WELLS **FLSO13020642552**

WELLS - SO:

Permit #:	06-07753-W	Application #:	190111-1
Permit Type:	GP	Project Name:	BOARDWALK APARTMENTS
Land Use:	Landscape	Acres Served:	.2
Facility ID:	279674	Facility Type:	WELL
Facility Name:	WELL 2	Pump Type:	Centrifugal
Pump Diameter (in):	0	Well Diameter (in):	2
Pump Capacity:	50	Intake Depth (ft):	0
Intake Elevation (ft):	0	Well Depth (ft):	65
Casing Depth (ft):	55	Well Use:	Primary
Facility Status:	Proposed	Facility Type:	IRR
Source:	Biscayne Aquifer	Permitted:	Yes

H38
SSW
1/2 - 1 Mile
Higher

FL WELLS **FLSO13020524247**

WELLS - SO:

Permit #:	06-03876-W	Application #:	050225-24
Permit Type:	GP	Project Name:	NORTHEAST HIGH SCHOOL
Land Use:	Landscape	Acres Served:	2
Facility ID:	135926	Facility Type:	WELL
Facility Name:	Well 1	Pump Type:	Centrifugal
Pump Diameter (in):	0	Well Diameter (in):	2
Pump Capacity:	110	Intake Depth (ft):	0
Intake Elevation (ft):	0	Well Depth (ft):	75
Casing Depth (ft):	65	Well Use:	Primary
Facility Status:	Existing	Facility Type:	IRR
Source:	Surficial Aquifer System	Permitted:	Yes

GEOCHECK® - PHYSICAL SETTING SOURCE MAP FINDINGS

Map ID Direction Distance Elevation			Database	EDR ID Number
1G **NE** **1/2 - 1 Mile** **Lower**	Site ID: Groundwater Flow: Water Table Depth: Date:	8501801 NE Avg. 4 ft. 3/93	**AQUIFLOW**	**3220**

GEOCHECK® - PHYSICAL SETTING SOURCE MAP FINDINGS
RADON

AREA RADON INFORMATION

State Database: FL Radon

Radon Test Results

Zip	Total Buildings	% of sites>4pCi/L	Data Source
33334	18	0.0	Certified Residential Database
33334	51	0.0	Mandatory Non-Residential Database
33334	3	0.0	Mandatory Residential Database

Federal EPA Radon Zone for BROWARD County: 3

Note: Zone 1 indoor average level > 4 pCi/L.
: Zone 2 indoor average level >= 2 pCi/L and <= 4 pCi/L.
: Zone 3 indoor average level < 2 pCi/L.

Federal Area Radon Information for BROWARD COUNTY, FL

Number of sites tested: 180

Area	Average Activity	% <4 pCi/L	% 4-20 pCi/L	% >20 pCi/L
Living Area	0.730 pCi/L	98%	2%	0%
Basement	Not Reported	Not Reported	Not Reported	Not Reported

PHYSICAL SETTING SOURCE RECORDS SEARCHED

TOPOGRAPHIC INFORMATION

USGS 7.5' Digital Elevation Model (DEM)
Source: United States Geologic Survey
EDR acquired the USGS 7.5' Digital Elevation Model in 2002 and updated it in 2006. The 7.5 minute DEM corresponds to the USGS 1:24,000- and 1:25,000-scale topographic quadrangle maps. The DEM provides elevation data with consistent elevation units and projection.

Current USGS 7.5 Minute Topographic Map
Source: U.S. Geological Survey

HYDROLOGIC INFORMATION

Flood Zone Data: This data was obtained from the Federal Emergency Management Agency (FEMA). It depicts 100-year and 500-year flood zones as defined by FEMA. It includes the National Flood Hazard Layer (NFHL) which incorporates Flood Insurance Rate Map (FIRM) data and Q3 data from FEMA in areas not covered by NFHL.
Source: FEMA
Telephone: 877-336-2627
Date of Government Version: 2003, 2015

NWI: National Wetlands Inventory. This data, available in select counties across the country, was obtained by EDR in 2002, 2005, 2010 and 2015 from the U.S. Fish and Wildlife Service.

State Wetlands Data: Wetlands Inventory
Source: Department of Environmental Protection
Telephone: 850-245-8238

HYDROGEOLOGIC INFORMATION

AQUIFLOW^{R} Information System
Source: EDR proprietary database of groundwater flow information
EDR has developed the AQUIFLOW Information System (AIS) to provide data on the general direction of groundwater flow at specific points. EDR has reviewed reports submitted to regulatory authorities at select sites and has extracted the date of the report, hydrogeologically determined groundwater flow direction and depth to water table information.

GEOLOGIC INFORMATION

Geologic Age and Rock Stratigraphic Unit
Source: P.G. Schruben, R.E. Arndt and W.J. Bawiec, Geology of the Conterminous U.S. at 1:2,500,000 Scale - A digital representation of the 1974 P.B. King and H.M. Beikman Map, USGS Digital Data Series DDS - 11 (1994).

STATSGO: State Soil Geographic Database
Source: Department of Agriculture, Natural Resources Conservation Service (NRCS)
The U.S. Department of Agriculture's (USDA) Natural Resources Conservation Service (NRCS) leads the national Conservation Soil Survey (NCSS) and is responsible for collecting, storing, maintaining and distributing soil survey information for privately owned lands in the United States. A soil map in a soil survey is a representation of soil patterns in a landscape. Soil maps for STATSGO are compiled by generalizing more detailed (SSURGO) soil survey maps.

SSURGO: Soil Survey Geographic Database
Source: Department of Agriculture, Natural Resources Conservation Service (NRCS)
Telephone: 800-672-5559
SSURGO is the most detailed level of mapping done by the Natural Resources Conservation Service, mapping scales generally range from 1:12,000 to 1:63,360. Field mapping methods using national standards are used to construct the soil maps in the Soil Survey Geographic (SSURGO) database. SSURGO digitizing duplicates the original soil survey maps. This level of mapping is designed for use by landowners, townships and county natural resource planning and management.

PHYSICAL SETTING SOURCE RECORDS SEARCHED

LOCAL / REGIONAL WATER AGENCY RECORDS

FEDERAL WATER WELLS

PWS: Public Water Systems
Source: EPA/Office of Drinking Water
Telephone: 202-564-3750
Public Water System data from the Federal Reporting Data System. A PWS is any water system which provides water to at least 25 people for at least 60 days annually. PWSs provide water from wells, rivers and other sources.

PWS ENF: Public Water Systems Violation and Enforcement Data
Source: EPA/Office of Drinking Water
Telephone: 202-564-3750
Violation and Enforcement data for Public Water Systems from the Safe Drinking Water Information System (SDWIS) after August 1995. Prior to August 1995, the data came from the Federal Reporting Data System (FRDS).

USGS Water Wells: USGS National Water Inventory System (NWIS)
This database contains descriptive information on sites where the USGS collects or has collected data on surface water and/or groundwater. The groundwater data includes information on wells, springs, and other sources of groundwater.

OTHER STATE DATABASE INFORMATION

Public Water System (PWS) Wells (Non-Federal)
Department of Environmental Protection
Telephone: 850-245-8629
Statewide coverage of PWS Wells, excluding Federally owned facilities.

Well Construction Permitting Database
Source: Northwest Florida Water Management District
Telephone: 850-539-5999

Consumptive Use Permit Well Database
Source: St. Johns River Water Management District
Telephone: 386-329-4841

DEP GWIS - Generalized Water Information System Well Data
Source: Department of Environmental Protection
Telephone: 850-245-8507
Data collected for the Watershed Monitoring Section of the Department of Environmental Protection.

DOH and DEP Historic Study of Private Wells
Source: Department of Environmental Protection
Telephone: 850-559-0901
Historic database for private supply wells.

Permitted Well Location Database
Source: South Florida Water Management District
Telephone: 561-682-6877

Super Act Program Well Data
Source: Department of Health
Telephone: 850-245-4250
This table consists of data relating to all privately and publicly owned potable wells investigated as part of the SUPER Act program. The Florida Department of Health's SUPER Act Program (per Chapter 376.3071(4)(g), Florida Statutes), was given authority to provide field and laboratory services, toxicological risk assessments, investigations of drinking water contamination complaints and education of the public.

PHYSICAL SETTING SOURCE RECORDS SEARCHED

Water Well Location Information
Source: Suwannee River Water Management District
Telephone: 386-796-7211

Water Well Permit Database
Source: Southwest Water Management District
Telephone: 352-796-7211

Oil and Gas Permit Database
Source: Department of Environmental Protection
Telephone: 850-245-3194
Locations of all permitted wells in the state of Florida.

Florida Sinkholes
Source: Department of Environmental Protection, Geological Survey
Telephone:
The sinkhole data was gathered by the Florida Sinkhole Research Institute, University of Florida.

RADON

State Database: FL Radon
Source: Department of Health
Telephone: 850-245-4288
Zip Code Based Radon Data

Area Radon Information
Source: USGS
Telephone: 703-356-4020
The National Radon Database has been developed by the U.S. Environmental Protection Agency (USEPA) and is a compilation of the EPA/State Residential Radon Survey and the National Residential Radon Survey. The study covers the years 1986 - 1992. Where necessary data has been supplemented by information collected at private sources such as universities and research institutions.

EPA Radon Zones
Source: EPA
Telephone: 703-356-4020
Sections 307 & 309 of IRAA directed EPA to list and identify areas of U.S. with the potential for elevated indoor radon levels.

OTHER

Airport Landing Facilities: Private and public use landing facilities
Source: Federal Aviation Administration, 800-457-6656

Epicenters: World earthquake epicenters, Richter 5 or greater
Source: Department of Commerce, National Oceanic and Atmospheric Administration

Earthquake Fault Lines: The fault lines displayed on EDR's Topographic map are digitized quaternary faultlines, prepared in 1975 by the United State Geological Survey

STREET AND ADDRESS INFORMATION

© 2015 TomTom North America, Inc. All rights reserved. This material is proprietary and the subject of copyright protection and other intellectual property rights owned by or licensed to Tele Atlas North America, Inc. The use of this material is subject to the terms of a license agreement. You will be held liable for any unauthorized copying or disclosure of this material.

Appendix D Qualifications

Copyright © 2025 by AECOM
All rights reserved. No part of this copyrighted work may be reproduced, distributed, or transmitted in any form or by any means without the prior written permission of AECOM.



Babu Madabhushi, PhD

Years of experience
31 total | 25 with AECOM

Babu has 31 years of experience in conducting and managing environmental engineering projects. His technical expertise is in the areas of conducting contamination assessment, evaluation, water/wastewater treatment, groundwater treatment, remedial system operation and maintenance.

Babu is extremely knowledgeable of FDOT District Four, Florida's Turnpike Enterprise, DERM, FDEP and local regulations and standards. His expertise also encompasses sediment characterization, dredge design, RCRA Facility Investigation, contamination assessment, impact assessment, remedial investigation and feasibility studies, soil and groundwater remediation, in-situ bioremediation, and operation and maintenance of remedial systems.

Professional experience

Contamination Assessment and Remediation Services - BEE68, FDOT District Four (2022 – Present). Managing CAR Contract that included several task orders for projects that require soil and groundwater assessment, dewatering treatment and management, and regulatory agency coordination. The projects are located in Broward, Palm Beach, St. Lucie, and Martin Counties.

Contamination Assessment and Remediation Services - BE678, FDOT District Four (2020 – 2022). Managing CAR Contract that included several task orders for projects that require soil and groundwater assessment, dewatering treatment and management, and regulatory agency coordination. The projects are located in Broward, Palm Beach, St. Lucie, and Martin Counties.

Contamination Evaluation and Screening -PD&E Studies, FDOT District Six, Miami-Dade (SR-826, NW 74th St), Broward (I-95 Express Lanes, SW 10th St, Miami Gardens to County Line), St. Lucie (SR-80), Martin, and Monroe (US-1) Counties, FL (2003 – 2021). Developed CSER for more than 30 project locations and Re-Evaluation Reports for several FDOT projects in Miami-Dade (SR-826, NW 74th St), Broward (I-95 Express Lanes, SW 10th St, I-95), St. Lucie (SR-80), Martin, and Monroe (US-1) counties.

SR-826/Palmetto Expressway from north of NW 25th St to North of NW 104th St CSER, FDOT District Six, Miami-Dade County, FL (2022 – 2024). Contamination lead for the FDOT PLEMO with environmental assessment support services for the SR-826/Palmetto Expressway CSER. Tasks include performance of the Level I contamination assessment, provide recommendations for Level II after ranking the sites based on contamination potential.

SR-826/Palmetto Expressway from South of NW 25th St to North of NW 154th St SEIR, FDOT District Six, Miami-Dade County, FL (2020 – 2021). Contamination Lead to provide the FDOT PLEMO with environmental assessment support services for the SR 826 / Palmetto Expressway SEIR. Tasks include performance of the Level I contamination assessment, provide recommendations for Level II after ranking the sites based on contamination potential**.**

I-95 from South of NW 10th St to North of Hillsboro Boulevard, FDOT District Four, Broward County, FL (2017 – 2021). Contamination Lead for environmental tasks associated with the performance of a PD&E Study. Tasks include Contamination Lead to provide the FDOT PLEMO with environmental assessment support services. Tasks include performance of the Level I contamination assessment, provide recommendations for Level II after ranking the sites based on their contamination potential**.**

Education

PhD, Hazardous Waste Management, West Virginia University, 1997
MS, Wastewater Treatment, Indian Institute of Technology, 1993
BS, Civil Engineering, Kakatiya University, 1988

Expertise

CAR Project Manager
Contamination Assessment
Remedial Design
Remedial Action Implementation
Water/Wastewater Treatment
Groundwater Treatment
Remedial System Operation and Maintenance
Sediment Characterization

Training

40-hr OSHA HAZWOPER
8-hr OSHA HAZWOPER Annual Refresher

Registrations/Certifications

AECOM Certified Project Manager
AECOM Lead Verifier: In Situ Bioremediation

SR-826/Palmetto Expressway from US-1 (SR-5) to SR-836 / Dolphin Expressway, FDOT District Six, Miami-Dade County, FL (2018 – Present). Contamination lead for environmental tasks associated with the performance of an approximate 7-mile PD&E Study**.** Tasks include performance of the Level I contamination assessment, provide recommendations for Level II after ranking the sites based on their contamination potential.

I-75 from Miami-Dade County Line to SR-826 (Palmetto Expressway) PD&E Study, FDOT District Six, Miami-Dade County, FL (2007 – Present). Contamination lead for the performance of a PD&E Study. Tasks include performance of the Level I contamination assessment, provide recommendations for Level II after ranking the sites based on their contamination potential.

Wagner Creek/Seybold Canal Contaminated Sediment Dredging and Disposal (2017 – Present). Managed this critical project in a heavily commercialized area near Jackson Hospital. This included sediment dredge design, permitting, contaminated sediment characterization/handling, sediment stabilization, turbidity control and disposal at out of state landfill. Won multiple awards (from FDEP and other entities) for successfully completing this under budget and within schedule without harming the manatees.

Former Eaker Air Force Base Remediation, U.S. Air Force, Blytheville, AR (2011 – 2021). Project manager for this performance-based remediation contract to obtain unrestricted closure for four former RCRA sites at the former Eaker AFB. The sites are contaminated with petroleum compounds, light non-aqueous phase liquid, chlorinated solvents, and arsenic. Services include remedial investigation, innovative remediation enhancements, contaminated soil removal, in-situ soil and groundwater remediation, GIS mapping and support, groundwater modeling, and routine regulatory interaction. After successful completion or remedial investigation, the site is currently undergoing active groundwater remediation. He is also responsible for performing EPA's 5-Year Review Process.

Miami Dade DERM-14/E20 Contracts, Miami-Dade Aviation Department, Miami International Airport, Opa Locka Airport, Public Housing, Northwest Cargo Area, Miami, FL (2002 – 2021). Managed several projects that included delineation of petroleum, chlorinated solvent, and metals contamination at these properties. Installed several deep nested wells to delineate contamination in various zones of the aquifer. Multiple wells were installed in the vicinity of the runways, in the public right of way, and in the vicinity of residential areas. Currently overseeing the long-term groundwater monitoring activities.

Former Homestead Air Force Base Remediation, US Air Force, Homestead, FL (2011 – 2021). Deputy project manager for a performance-based remediation contract to obtain unrestricted closure for four former RCRA sites at the former Homestead AFB. The sites are contaminated with petroleum compounds, chlorinated solvents, and arsenic. Services include remedial investigation, preparation of Explanation of Significant Differences (ESD) to Record of Decision (ROD) document, innovative remediation enhancements, contaminated soil removal, in-situ soil and groundwater remediation, storage tank removal, remedial design modifications, GIS mapping and support, groundwater modeling, and routine regulatory interaction. After successful completion or remedial investigation, the site is currently undergoing active groundwater remediation. He is also responsible for performing EPA's 5-Year Review Process.

Contamination Evaluation Studies, FGT, Miami-Dade, Broward, St. Lucie, Martin, Bradford, Hillsborough, Orange, and Monroe Counties, FL, (2006 – Present). Contamination Specialist, responsible for developing contamination evaluation reports and Contingency Plans for numerous project locations in Miami-Dade, Broward, St. Lucie, Martin, Bradford, Hillsborough, Orange, and Monroe counties for projects associated with hydrotesting, pipeline maintenance/repairs and pipeline abandonment work.

Blue Lagoon Post Office Site Assessment, Remediation, and Methane Collection System, US Postal Service, Miami, FL (2003 – Present). Project Manager/Senior Environmental engineer for contamination assessment at a facility constructed over a filled-in canal where lead was found in the soil above state cleanup levels. Work included soil and groundwater remediation activities and methane gas collection system design and monitoring. Currently, AECOM is performing natural attenuation monitoring and methane gas monitoring.

Remediation Engineering, Federal Aviation Administration (FAA), William J. Hughes Technical Center, Atlantic City, NJ (2005 – 2012). Remediation engineering task leader for operation and maintenance of treatment systems for approximately 5,000-acre CERCLA Superfund site at Areas B, D, 20A, 29, and Area 41. Assisted with operation and maintenance of the existing Central Treatment Plant (Pump and Treat System) to treat petroleum contaminated water. Provided innovative remediation enhancements, such as in-situ aerobic bioremediation of petroleum compounds and reductive dechlorination of chlorinated solvents, contaminated soil removal, vapor extraction, groundwater and soil investigations, GIS mapping and support, groundwater modeling, and routine regulatory interaction.

Phase I Environmental Site Assessment
S37B Gated Spillway Facility
PIN's 4942-04-00-0600 (portion) & 4942-04-00-0910 (portion)
Pompano Beach, Florida 33069

Prepared for
South Florida Water Management District

Contract Number: 4600004507-WO14
Project Number: 60741079

August 18, 2025

Delivering a better world

Quality information

Prepared by



Kelsey Esteves, P.G.
Geologist
Kelsey.Esteves@aecom.com

Approved by



Babu Madabhushi
Project Manager
Babu.Madabhushi@aecom.com

Prepared for:

South Florida Water Management District
3301 Gun Club Road
West Palm Beach, Florida 33406

Prepared by:

AECOM
110 East Broward Boulevard
Suite 700
Fort Lauderdale, Florida 33301
USA
www.aecom.com

Copyright © 2025 by AECOM
All rights reserved. No part of this copyrighted work may be reproduced, distributed, or transmitted in any form or by any means without the prior written permission of AECOM.

Table of Contents

Executive Summary 5
1. Introduction 7
1.1 Purpose 7
1.2 Scope of Work 8
1.3 Study Limitations 8
1.4 Report Viability 9
1.5 Data Gaps 10
2. Site Description 12
2.1 Site Location and Parcel Description 12
2.2 Site Ownership 12
2.3 Site Visit 12
2.3.1 Site and Facility Description 12
2.3.2 Surrounding Properties 12
2.3.3 Petroleum Products and Hazardous Materials 13
2.3.4 Hazardous Waste 13
2.3.5 Polychlorinated Biphenyls 13
2.3.6 Aboveground Storage Tanks 13
2.3.7 Underground Storage Tanks 13
2.3.8 Solid Waste 13
2.3.9 Water 13
2.3.10 Wastewater 13
2.3.11 Stormwater 13
2.3.12 Heating and Cooling 14
3. Environmental Setting 15
3.1 Topography 15
3.2 Soil/Geology 15
3.3 Groundwater/Hydrology 15
4. Site and Area History 16
4.1 Subject Property 16
4.2 Adjoining Properties and Surrounding Area 16
4.3 Previously Prepared Environmental Reports 17
5. Database and Records Review 18
5.1 User Provided Information 18
5.2 Land Title and Judicial Records for Environmental Liens and Activity and Use Limitations 18
5.3 Database Information 18
5.3.1 Subject Property 18
5.3.2 Surrounding Sites 18
5.4 Vapor Encroachment Screening 20
5.4.1 Subject Property 20
5.4.2 Off-site 20
5.5 Agency File Review 20
5.5.1 Local 20
5.5.2 County 20
5.5.3 State 20
5.5.4 Federal 21

Copyright © 2025 by AECOM
All rights reserved. No part of this copyrighted work may be reproduced, distributed, or transmitted in any form or by any means without the prior written permission of AECOM.

6. Findings and Opinions 22
6.1 Recognized Environmental Conditions 22
6.2 Controlled Recognized Environmental Conditions 22
6.3 Historical Recognized Environmental Conditions 22
6.4 Vapor Encroachment Conditions 22
6.5 De Minimis Conditions 22
6.6 Significant Data Gaps 22
7. Conclusions 23
8. Environmental Professional Statement 24
9. References 25
9.1 Persons Interviewed 25
9.2 Agencies Contacted 25
9.3 Documents Reviewed 25
Appendix A Photographs 28
Appendix B Supporting Documentation 29
Appendix C Environmental Database Report 30
Appendix D Qualifications 31

List of Appendices

Appendix A Photographs

Appendix B Supporting Documentation

Appendix C Environmental Database Report

Appendix D Qualifications

List of Figures

1. Site Location Map

2. Site Plan and Surrounding Area

Copyright © 2025 by AECOM
All rights reserved. No part of this copyrighted work may be reproduced, distributed, or transmitted in any form or by any means without the prior written permission of AECOM.

Executive Summary

South Florida Water Management (SFWMD) authorized AECOM Technical Services, Inc. (AECOM) to perform a Phase I Environmental Site Assessment (Phase I ESA) for the S37B Gated Spillway Facility (subject property). The site is identified by Broward County Parcel Identification Numbers (PINs) 4942-04-00-0600 (portion) & 4942-04-00-0910 (portion) in Pompano Beach, Broward County, Florida (subject property). This Phase I ESA was performed in general conformance with the scope and limitations of ASTM International, Designation: E1527-21, Standard Practice for Environmental Site Assessments: Phase I Environmental Site Assessment Process (ASTM E1527-21). Exceptions to, or deletions from, this practice are described in this report.

The site visit was conducted on June 11, 2025. The subject property consists of approximately 10.3 acres of land and canal that includes a gated spillway structure, S37B, situated within the Cypress Creek Canal and a single-story control building that houses electrical equipment used to operate the water control structure. The gated spillway structure is not manned, and the operations are automatically, or telemetry controlled. The structure is a reinforced concrete gated spillway, with discharge controlled by two (2) stem operated, vertical lift gates. During site reconnaissance, one (1) underground storage tank (UST), containing propane of an unknown capacity, was observed adjacent and north of the control building on the east central portion of the subject property. In addition, a rain gauge that automatically records precipitation was observed on the east side of the Cypress Creek Canal and north of the control building within a small, fenced area. No visual evidence of potable water wells, monitoring wells, clarifiers, dry wells, septic tanks, or leach fields was observed on the subject property during the site visit.

The subject property is located in a residential area within the city of Pompano Beach. The subject property is bordered to the north by the Cypress Creek Canal. The subject property is bordered to the east by residential communities. The subject property is bordered to the south by the Cypress Creek Canal and North Palm Air Drive. The subject property is bordered to the west by Oaks Drive followed by residential communities. Gasoline service stations and dry cleaners were not observed in the immediate vicinity (approximately 500 feet) of the subject property. Other off-site sources of concern were not identified in the immediate vicinity.

AECOM's review of historical information indicates that the southern half of the subject property was undeveloped and empty fields are depicted on the northern half of the subject property from at least 1947. By at least 1952, additional land on the southcentral portion of the subject property has been cleared. By at least 1961, the Cypress Creek Canal had been constructed throughout the center of the property as well as the S37B gated spillway structure. By at least 1973, several parked cars are depicted on the northeast corner of the subject property, east of the Cypress Creek Canal, likely associated with the golf course adjacent east of the subject property. An unimproved dirt trail, parallel and west of the Cypress Creek Canal is depicted. By at least 1981, North Palm Aire Drive, which crosses the Cypress Creek Canal on the south end of the subject property is depicted. By at least 1992, the previously depicted parked cars are no longer visible on the northeast corner of the subject property and the dirt trail on the western side of the subject property is a paved sidewalk. By at least 2002, a paved sidewalk is depicted east and parallel to the Cypress Creek Canal. The subject property has generally remained in its current configuration (as observed during AECOM's site visit) since at least 2002. No recognized environmental conditions (RECs) were identified based on the historical review.

The subject property was not identified on the environmental database search report obtained for this project.

A number of surrounding sites were identified in the environmental database search report. However, the majority of these sites were listed on non-contamination-related databases. Based on AECOM's review and analysis of the database listings, none of the surrounding sites are expected to present a REC to the subject property, based on their distance (generally greater than 500 feet), regulatory status (i.e., regulatory closure, no violations found), media impacted (soil only), and/or topographical position relative to the subject property (i.e., down-gradient or cross-gradient).

Based on the above-described activities, no RECs, controlled RECs (CRECs), historical RECs (HRECs), significant data gaps, or de minimis conditions (DMCs) were identified in connection with the subject property.

Copyright © 2025 by AECOM
All rights reserved. No part of this copyrighted work may be reproduced, distributed, or transmitted in any form or by any means without the prior written permission of AECOM.

A Tier 1 vapor encroachment screening (VES) following ASTM International, Designation: E2600-22, *Standard Guide for Vapor Encroachment Screening on Property Involved in Real Estate Transactions* dated May 2022 (ASTM E2600-22) was completed and no vapor encroachment conditions (VECs) were identified.

Copyright © 2025 by AECOM
All rights reserved. No part of this copyrighted work may be reproduced, distributed, or transmitted in any form or by any means without the prior written permission of AECOM.

1. Introduction

1.1 Purpose

This Phase I Environmental Site Assessment (Phase I ESA) was performed pursuant to AECOM Technical Services, Inc. (AECOM's) proposal, dated October 30, 2024, and Contract No. 4600004507-Work Order No. 14, for the S37B Gated Spillway Facility. The site is identified by Broward County Parcel Identification Numbers (PINs) 4942-04-00-0600 (portion) & 4942-04-00-0910 (portion) in Pompano Beach, Broward County, Florida (herein referred to as the "subject property"). This assessment was performed in advance of the potential spillway improvements at the subject property.

The purpose of this Phase I ESA is to provide the client with information for use in evaluating recognized environmental conditions (RECs) associated with the subject property. Per ASTM International, Designation: E1527-21, Standard Practice for Environmental Site Assessments: Phase I Environmental Site Assessment Process (ASTM E1527-21), potential findings can include RECs, historical RECs (HRECs), controlled RECs (CRECs), de minimis conditions (DMCs) and significant data gaps as follows:

- A REC is defined by the ASTM standard as "(1) the presence of hazardous substances or petroleum products in, on, or at the subject property due to a release to the environment; (2) the likely presence of hazardous substances or petroleum products in, on, or at the subject property due to a release or likely release to the environment; or (3) the presence of hazardous substances or petroleum products in, on, or at the subject property under conditions that pose a material threat of a future release to the environment." The term includes hazardous substances or petroleum products even under conditions in compliance with laws.
- A HREC is defined as a previous release of hazardous substances or petroleum products affecting the subject property that has been addressed to the satisfaction of the applicable regulatory authority and meeting unrestricted use criteria established by a regulatory authority or authorities without subjecting the subject property to any required controls.
- A CREC is defined as a recognized environmental condition affecting the subject property that has been addressed to the satisfaction of the applicable regulatory authority or authorities with hazardous substances or petroleum products allowed to remain in place subject to the implementation of required controls (activity and use limitations or other property use limitations).
- DMCs are conditions related to a release that generally do not present a threat to human health or the environment and generally would not be subject to enforcement action if brought to the attention of the appropriate governmental agencies.
- A significant data gap is a data gap that affects the ability of the environmental professional to identify a REC.

In addition, a Tier 1 vapor encroachment screening (VES) was completed as part of this assessment. This screening was conducted in general accordance with ASTM International, Designation: E2600-22, Standard Guide for Vapor Encroachment Screening on Property Involved in Real Estate Transactions dated May 2022 (ASTM E2600-22). The objective of the VES was to evaluate if a vapor encroachment condition (VEC) exists or if a VEC does not exist.

This Phase I ESA is based on a review of existing conditions, reported pre-existing conditions, and observed operations at the subject property and adjacent properties.

Copyright © 2025 by AECOM
All rights reserved. No part of this copyrighted work may be reproduced, distributed, or transmitted in any form or by any means without the prior written permission of AECOM.

1.2 Scope of Work

The Phase I ESA included a site visit, interviews, regulatory research, historical review, and a review and an environmental database analysis of the subject property. In conducting the Phase I ESA, AECOM assessed the subject property for visible signs of possible contamination, researched public records for the subject property and adjacent properties (as applicable), and conducted interviews with personnel knowledgeable about the subject property. Non-Scope Services per ASTM E1527-21 including, but not limited to, asbestos, lead paint, radon, floodplains and wetlands were not included in the scope of work. On April 17, 2024, EPA signed the final rule 20 to designate perfluorooctanoic acid (PFOA) and perfluorooctanesulfonic acid (PFOS) collectively identified as per- and polyfluoroalkyl substances (PFAS) as hazardous substances under section 102(a) of CERCLA. This designation allows EPA to use its CERCLA enforcement authorities, as appropriate and where relevant statutory elements are met, which could shift the cost burden of CERCLA response costs from the Superfund to Potentially Responsible Parties (PRPs). As such, PFAS, is now considered part of the ASTM standard scope and is included in this scope of work.

This project was performed in general accordance with ASTM E1527-21 and AECOM's proposal authorized on October 30, 2024. Conclusions reached in this report are based upon the assessment performed and are subject to limitations set forth in Sections 1.3, 1.4, and 1.5 below.

1.3 Study Limitations

This report describes the results of AECOM's Phase I ESA to identify the presence of conditions materially affecting the subject facility and/or property within the limits of the established scope of work as described in our proposal.

As with any due diligence assessment, there is a certain degree of dependence upon oral information provided by facility or site representatives, which is not readily verifiable through visual observations or supported by any available written documentation. AECOM shall not be held responsible for conditions or consequences arising from relevant facts that were concealed, withheld, or not fully disclosed by facility or site representatives at the time this assessment was performed. In addition, the findings and opinions expressed in this report are subject to certain conditions and assumptions, which are noted in the report. Any party reviewing the findings of the report must carefully review and consider all such conditions and assumptions.

This report and all field data and notes were gathered and/or prepared by AECOM in accordance with the agreed upon scope of work and generally accepted engineering and scientific practice in effect at the time of AECOM's assessment of the subject property. The statements, findings and opinions contained in this report are only intended to give approximations of the environmental conditions at the subject property.

As specified in ASTM E1527-21, it is incumbent that the client and any other parties who review and rely upon this report understand the following inherent conditions surrounding any Phase I ESA:

- Uncertainty Not Eliminated - No ESA can wholly eliminate uncertainty regarding the potential for RECs in connection with a subject property. Performance of this practice is intended to reduce, but not eliminate, uncertainty regarding the potential for RECs in connection with a subject property, and this practice recognizes reasonable limits of time and cost. (Section 4.5.1 of ASTM E1527-21)
- Not Exhaustive - "All appropriate inquiries" does not mean an exhaustive assessment of a property. There is a point at which the cost of information or the time required to gather it outweighs the usefulness of the information and, in fact, may be a material detriment to the orderly completion of transactions. One of the purposes of this practice is to identify a balance between the competing goals of limiting the costs and time demands inherent in performing an ESA and the reduction of uncertainty about unknown conditions resulting from additional information. (Section 4.5.2 of ASTM E1527-21)
- Comparison with Subsequent Inquiry – It should not be concluded or assumed that an investigation was not AAI merely because the inquiry did not identify RECs in connection with a subject property. ESAs must be evaluated based on the reasonableness of judgments made at the time and under the circumstances in which they were made. Subsequent ESAs should not be considered valid standards to judge the

Copyright © 2025 by AECOM
All rights reserved. No part of this copyrighted work may be reproduced, distributed, or transmitted in any form or by any means without the prior written permission of AECOM.

appropriateness of any prior assessment based on hindsight, new information, use of developing technology or analytical techniques, or other factors. (Section 4.5.4 of ASTM E1527-21)

A similar set of inherent limitations exist in cases where the Phase I ESA included a screening-level assessment of vapor migration or vapor encroachment; such an assessment is a required part of a Phase I ESA when ASTM E1527-21 is employed. According to ASTM E2600-22, the following limitations apply:

- Uncertainty Not Eliminated in Screening - No VES can wholly eliminate uncertainty regarding the identifications of VECs in connection with the target property. Screening is intended to reduce, but not eliminate, uncertainty regarding whether or not a VEC exists in connection with the property. (Section 4.5.1 of ASTM E2600-22)
- Not Exhaustive - The guide is not meant to be an exhaustive screening. There is a point at which the cost of information obtained or the time required to gather it outweighs the usefulness of the information and, in fact, may be a material detriment to the orderly completion of real estate transactions. One of the purposes of this guide is to identify a balance between the competing goals of limiting the costs and time demands inherent in performing a VES and the reduction of uncertainty about unknown conditions resulting from additional information. (Section 4.5.2 of ASTM E2600-22)
- Comparison with Subsequent Investigations - It should not be concluded or assumed that an investigation was not adequate because the investigation did not identify VECs in connection with a property. The VES must be evaluated based on the reasonableness of judgments made at the time and under the circumstances in which they were made. Subsequent VESs should not be considered valid bases to judge the appropriateness of any prior screening if based on hindsight, new information, use of developing technology or analytical techniques, or similar factors. (Section 4.5.4 of ASTM E2600-22)

This report was prepared pursuant to an agreement between South Florida Water Management District (SFWMD) (Client) and AECOM and is for the exclusive use of the Client. No other party is entitled to rely on the conclusions, observations, specifications, or data contained herein without first obtaining AECOM's written consent and provided any such party signs an AECOM-generated Reliance Letter. A third party's signing of the AECOM Reliance Letter and AECOM's written consent are conditions precedent to any additional use or reliance on this report.

The passage of time may result in changes in technology, economic conditions, site variations, or regulatory provisions, which would render the report inaccurate. Reliance on this report after the date of issuance as an accurate representation of current site conditions shall be at the user's sole risk.

1.4 Report Viability

According to ASTM E1527-21, an ESA “meeting or exceeding this practice is presumed to be viable when it is conducted within 180 days of acquisition of the subject property (or, for transactions not involving an acquisition such as a lease or refinance, the date of the intended transaction). The dates of the components presented in 4.6.2(i), (iii), (iv), and (v) for interviews, review of government records, visual inspections, and declaration by environmental professional, shall be identified in the report. Completion of searches for recorded environmental cleanup liens (4.6.2(ii)) is a user responsibility; however, if the user has engaged the environmental professional to conduct these searches, then that date shall also be identified in the report.” The table below lists the dates of completion for pertinent components of this Phase I ESA.

Component	Date of Issuance/Completion
Interviews with Owners, Operators and Occupants	June 11, 2025
Environmental Database Report	June 3, 2025
Visual Inspection of the Subject Property and Adjoining Properties	June 11, 2025
Declaration by Environmental Professional	August 18, 2025
Issuance of Report	August 18, 2025

Copyright © 2025 by AECOM
All rights reserved. No part of this copyrighted work may be reproduced, distributed, or transmitted in any form or by any means without the prior written permission of AECOM.

Report Viability Expiration Date*	November 30, 2025

* The 180-day viability date is based on the earliest referenced component noted in the table above.

1.5 Data Gaps

Per ASTM E1527-21:

- A data gap is defined as a lack of or inability to obtain information required by this practice despite good faith efforts by the environmental professional to gather such information.
- A data gap is considered a significant data gap if other information and/or professional experience raises reasonable concerns involving the effects of that data gap on the ability of the environmental professional to render an opinion regarding whether conditions exist that are indicative of RECs or CRECs.

The following data gaps (including site-specific limitations) were encountered during the course of this assessment:

- Approximately 33.8% of the subject property is covered by water; therefore, not all areas were able to be observed/assessed. Based on the use of this portion of the subject property and a review of historical documents, this particular site-related limiting condition is not expected to have a significant limitation to this assessment.
- During the site visit, AECOM did not access the roof of the control building. AECOM's evaluation of the subject property focused on areas where hazardous substances are handled. The site contact did not report any hazardous substances associated with the roof. Based on this information, this particular site-related limiting condition is not expected to have a significant limitation to this assessment.
- As specified in the agreed upon scope of work, a title search and environmental lien search were not conducted as part of this Phase I ESA. The user was not aware of environmental liens or activity use limitations (AULs) that have been placed on the subject property. Based upon historical data collected from other sources, this data gap is not expected to be significant so that it would impact the results of this assessment.
- It should be noted that not all standard historical sources, as defined per ASTM E1527-21, were reviewed as part of this assessment. In addition to recorded land title records, building department records were not reviewed. Based on information provided from the remaining standard historical sources, additional historical information obtained from building department records would not likely have assisted in meeting the historical use requirement; therefore, this data gap is not expected to be significant so that it would impact the results of this assessment.
- Per ASTM E1527-21, past owners, operators, and occupants of the subject property who are likely to have material information regarding the potential for contamination at the subject property shall be contacted to the extent that they can be identified and that the information likely to be obtained is not duplicative of information already obtained from other sources. AECOM was unable to interview past owners and/or operators at the subject property. However, based upon historical data collected from other sources, this data gap is not expected to be significant so that it would impact the results of this assessment.
- Per the agreed scope-of-work and ASTM E1527-21, information related to certain site-specific items should be provided by the Phase I ESA report user to AECOM. To assist the user in gathering information that may be material to identifying RECs, AECOM provided the Client (the users) with the User Questionnaire from ASTM E1527-21; at this time, the completed form has not been returned for inclusion in this report. However, this data gap is not expected to represent a significant data gap to this investigation, given the historical use of the subject property as a restaurant.
- AECOM submitted a Public Records Request (PRR) to the Pompano Beach Fire Rescue and Florida Department of Environmental Protection (FDEP) on June 3, 2025, to determine if they have files related to a historical hazardous materials release that may have occurred at the subject property. As of the date of

Copyright © 2025 by AECOM
All rights reserved. No part of this copyrighted work may be reproduced, distributed, or transmitted in any form or by any means without the prior written permission of AECOM.

this report, a response to AECOM's PRR has not been received. Based on AECOM's research to date, AECOM does not anticipate the response (if any) from Pompano Beach Fire Rescue or FDEP to our PRR will significantly alter the conclusions or recommendations of this report and is not considered a significant data gap; however, if information is received from this PRR request that significantly impacts the conclusions of this report, this information will be forwarded upon receipt.

Copyright © 2025 by AECOM
All rights reserved. No part of this copyrighted work may be reproduced, distributed, or transmitted in any form or by any means without the prior written permission of AECOM.

2. Site Description

2.1 Site Location and Parcel Description

The subject property consists of approximately 10.3-acres of land and canal and is identified by Broward County PINs 4942-04-00-0600 (portion) & 4942-04-00-0910 (portion). The subject property is located in Pompano Beach, Broward County, Florida. The subject property is a rectangular shaped tract of land and canal that includes a gated spillway structure, S37B, situated within the Cypress Creek Canal, located more than a ¼ mile south of Atlantic Boulevard. The subject property is accessed from North Palm Aire Drive along the southern property boundary. The approximate location of the subject property is illustrated on Figure 1 - Site Location Map.

2.2 Site Ownership

According to the Broward County Property Appraiser's records, the subject property is owned by SFWMD.

2.3 Site Visit

Ms. Kelsey Esteves with AECOM visited the subject property on June 11, 2025. The site visit included a visual inspection of the interior portions of the onsite building and structures, as well as the exterior portions of the subject property and the surrounding area. During the site visit, AECOM was accompanied by Mr. Josh Feltner, Leasing & Real Estate Support – Environmental Science Unit, of the SFWMD. Site-related limiting conditions encountered during this assessment were previously summarized in Section 1.5.

The site visit methodology consisted of walking over accessible areas of the subject property, including the building interiors and exteriors, the perimeter, and the portions of the surrounding area. The following sections summarize the results of the site visit.

2.3.1 Site and Facility Description

The approximate 10.3-acre subject property encompasses an estimated 3.5 acres of the Cypress Creek Canal, a gated spillway structure, S37B, situated within the Cypress Creek Canal, and a single-story control building that houses electronical equipment used to operate the water control structure. The gated spillway structure is not manned, and the operations are automatically or telemetry controlled. The structure is a reinforced concrete gated spillway, with discharge controlled by two (2) stem operated, vertical lift gates.

During the site visit, one (1) underground storage tank (UST) containing propane of an unknown capacity was observed adjacent north of the control building on the east central portion of the subject property. In addition, a rain gauge that automatically records precipitation was observed on the east side of the Cypress Creek Canal and north of the control building within a small, fenced area. No visual evidence of potable water wells, monitoring wells, dry wells, clarifiers, septic tanks, or leach fields was identified on the subject property. No visual evidence of discolored soil, water, or unusual vegetative conditions or odors was identified during the site visit. Also, no visual evidence of significant corrosion was identified on the floors or walls of the subject property building or on the exterior of the subject property. The general layout of the subject property is illustrated on Figure 2 - Site Plan and Representative Site Photographs are provided in Appendix A.

2.3.2 Surrounding Properties

The subject property is located in a residential area within the city of Pompano Beach. The subject property is bordered to the north by the Cypress Creek Canal. The subject property is bordered to the east by residential communities. The subject property is bordered to the south by the Cypress Creek Canal and North Palm Air Drive. The subject property is bordered to the west by Oaks Drive followed by residential communities.

AECOM did not identify any gasoline service stations or dry cleaners in the immediate vicinity (500 feet) of the subject property. In addition, no sensitive receptors (i.e., day care centers, schools, hospitals) were identified as

Copyright © 2025 by AECOM
All rights reserved. No part of this copyrighted work may be reproduced, distributed, or transmitted in any form or by any means without the prior written permission of AECOM.

being located adjacent to the subject property. Based on AECOM's site reconnaissance of the surrounding neighborhood, no off-site sources of environmental concern were identified.

2.3.3 Petroleum Products and Hazardous Materials

No petroleum products or hazardous materials use or storage was observed at the subject property. Staining or visual evidence of a hazardous materials release was not observed at the time of the site visit.

2.3.4 Hazardous Waste

No evidence of hazardous waste generation was observed at the subject property, and the site contact reported no such activities. In addition, the subject property was not listed as a generator of hazardous waste in the site-specific database report.

2.3.5 Polychlorinated Biphenyls

Polychlorinated biphenyl (PCB)-containing dielectric fluids have been widely used as coolants and lubricants in transformers, capacitors, and other electric equipment due to their insulating and nonflammable properties. Based on the use of the site, PCBs are not expected to be present on-site.

No pad or pole-mounted transformers were observed on the subject property during the site visit. No other hydraulic equipment (transformers, trash compactors, lifts) was identified on the subject property. The on-site loading docks are manually operated.

2.3.6 Aboveground Storage Tanks

Aboveground Storge Tanks (ASTs) were not observed on the subject property during the site visit. In addition, no ASTs were listed on the subject property in the site-specific environmental database report reviewed by AECOM or otherwise identified during AECOM's review of historical aerial photographs.

2.3.7 Underground Storage Tanks

One (1) underground storage tank (UST) containing propane of an unknown capacity was observed adjacent north of the control building on the east central portion of the subject property during site reconnaissance. Due to the nature of propane (gas at normal temperature and pressure), this propane storage is not considered a significant concern.

2.3.8 Solid Waste

No solid waste was observed at the subject property. Based on the lack activities onsite, no solid waste is expected to be generated at the subject property.

2.3.9 Water

Municipal water is not currently provided to the subject property. No potable water wells were observed at the subject property or reported by the site contact to be present on-site. Municipal water is available to the surrounding areas.

2.3.10 Wastewater

No wastewater is currently generated on the subject property.

2.3.11 Stormwater

No stormwater drains were observed on the subject property at the time of AECOM's site reconnaissance. Stormwater from the subject property appears to drain via sheet flow to the Cypress Creek Canal.

Copyright © 2025 by AECOM
All rights reserved. No part of this copyrighted work may be reproduced, distributed, or transmitted in any form or by any means without the prior written permission of AECOM.

2.3.12 Heating and Cooling

The onsite spillway structure and control building are not equipped with heating or cooling services.

Copyright © 2025 by AECOM
All rights reserved. No part of this copyrighted work may be reproduced, distributed, or transmitted in any form or by any means without the prior written permission of AECOM.

3. Environmental Setting

3.1 Topography

The United States Geological Survey (USGS) 7.5-minute topographic maps of the Cooper City, Florida quadrangle and the Fort Lauderdale South, Florida quadrangle indicate that the subject property elevation ranges from approximately 5 to 11 feet above mean sea level (amsl). Approximately 3.5 acres of the 10.3-acre site consist of the Cypress Creek Canal. However, surface water runoff from the remaining subject areas likely drains via sheet flow to the Cypress Creek Canal at the center of the site.

3.2 Soil/Geology

Site-specific geologic information was not identified during the course of this assessment; however, according to state and regional geologic sources, the subject property lies within the Gold Coast – Florida Bay Physiographic District. This is the area of south and southeastward sluggish drainage from Lake Okeechobee. The rocks and sediment are Pleistocene aged and are largely limestones or limestone cap rocks. The site lies within the sub classification of the Southern Atlantic Coastal Strip Subdistrict. The subdistrict consists of a broad ridge underlain by sand and shelly sand that probably originated as a shoal. Very gentle slopes exist on the westward side. The eastern side is more complex having been subsequently modified by marine processes. Within the Southern Atlantic Coastal Strip are six (6) geologically distinct sections. The subject site lies within the Pompano-Fort Lauderdale Gap. This is an area with no detectable coastal ridge; the elevations are generally 10-12 feet amsl (UF, 1981).

Surface soils at the subject property are mapped as the Udorthents, Udorthents-Urban land complex, and Margate fine sand (USDA, 2015). Udorthents soils consists of unconsolidated or heterogeneous geologic material removed in the excavation of ditches, canals, lakes and ponds. It is commonly piled along banks and has slopes of 2 to 40 percent. The soil is moderately well drained. Weeds and native grasses have become established in some areas of Udorthents. Other areas have little or no vegetation. The soil material is erodible, especially where slopes are steep and where areas are bare or sparsely vegetated. This soil is unsuited to cultivated crops, citrus, or improved pasture. It is frequently used as a source of roadbuilding material and as a source of fill for new homesites, golf courses, and other purposes. The Udorthents-Urban land complex is about 50 to 70 percent of this complex consists of Udorthents, which are in open areas; and about 30 to 50 percent consists of Urban land, or areas covered by concrete and buildings. The areas of these components are so intermixed or so small that to map them separately at the scale of mapping used is impractical. The open areas of Udorthents are lawns, vacant lots, parks, and playgrounds. Urban land consists of streets, sidewalks, parking lots and buildings or other construction where the soil is covered and cannot be readily observed. Margate fine sand is a nearly level, poorly drained, sandy soil that is underlain by limestone at a depth of 20 to 40 inches but has solution holes as deep as 60 inches. It is on nearly level, low terraces between the Everglades and the low, sandy Atlantic Coastal Ridge. Included with this soil are some areas of soils that are similar to Margate fine sand but have a very dark gray or black surface layer less than 6 inches thick to a dark gray or gray surface layer 3 to 6 inches thick. The natural vegetation consists of native grasses, waxmyrtle, and a few cypress trees. Most areas of this soil are in improved pasture and some citrus. This soil is severely limited for cultivated crops by excessive wetness and other poor soil properties. (USDA, 1984).

3.3 Groundwater/Hydrology

Site-specific hydrologic information was not identified during the course of this assessment. Based on topography and geologic conditions, uppermost groundwater likely occurs within 3 to 4 feet of the ground surface at the subject property (USGS, 1995). The uppermost groundwater flow direction likely follows local topography generally southeast and towards the Cypress Creek Canal. It should be noted that the actual depth and flow direction of groundwater beneath the subject property cannot be determined without site-specific groundwater monitoring well data.

Copyright © 2025 by AECOM
All rights reserved. No part of this copyrighted work may be reproduced, distributed, or transmitted in any form or by any means without the prior written permission of AECOM.

4. Site and Area History

Historical information for the subject property and surrounding properties is based on AECOM's review and analysis of the following historical sources:

- Aerial photographs dated 1947, 1949, 1952, 1958, 1961, 1968, 1973, 1976, 1981, 1988, 1992, 1995, 1999, 2007, 2010, 2015, 2019 and 2023, obtained from EDR;
- Google Earth aerial images dated 1995, 1999, 2002 through 2008, and 2010, 2011, 2014 through 2025;
- Topographic maps dated 1945, 1949, 1962, 1969, 1973, 1983, 1995, 2012, 2015, 2018, and 2021, obtained from EDR;
- City directories for the years 1980, 1990, 1992, 1995, 1999, 2000, 2005, 2010, 2014, 2017, and 2020, obtained from EDR;

Building Department records were not reviewed during the course of this assessment. According to Environmental Data Resources, Inc. (EDR), Sanborn® Fire Insurance Map coverage is not available for the subject property. Copies of the historical documents/reports are provided in Appendix B.

4.1 Subject Property

AECOM's review of historical information indicates that the southern half of the subject property was undeveloped and empty fields are depicted on the northern half of the subject property from at least 1947. By at least 1952, additional land on the southcentral portion of the subject property has been cleared. By at least 1961, the Cypress Creek Canal had been constructed throughout the center of the property as well as the S37B gated spillway structure. By at least 1973, several parked cars are depicted on the northeast corner of the subject property, east of the Cypress Creek Canal, likely associated with the golf course adjacent east of the subject property. An unimproved dirt trail, parallel and west of the Cypress Creek Canal is depicted. By at least 1981, North Palm Aire Drive, which crosses the Cypress Creek Canal on the south end of the subject property is depicted. By at least 1992, the previously depicted parked cars are no longer visible on the northeast corner of the subject property and the dirt trail on the western side of the subject property is a paved sidewalk. By at least 2002, a paved sidewalk is depicted east and parallel to the Cypress Creek Canal. The subject property has generally remained in its current configuration (as observed during AECOM's site visit) since at least 2002. No RECs were identified based on the historical review

4.2 Adjoining Properties and Surrounding Area

The 1947 aerial photograph depicts the northern adjoining property consisting of mostly undisturbed land and a small, narrow canal that extends north to the Pompano Canal which is located adjacent north. By at least 1958, a small, southwest extension of the canal is depicted northwest of the subject property. By at least 1961, the Cypress Creek Canal has been constructed and it extends north from the subject property to adjacent north Pompano Canal. The previously depicted southwest canal extension is not connected to the newly constructed Cypress Creek Canal. By at least 1973, the former area of the Palm Aire Golf Course is depicted on the northeast side of the Cypress Creek Canal. Adjacent northeast of the golf course, the present-day Palm Aire Condominium buildings are depicted. Additionally, unimproved trails are depicted west of the Cypress Creek Canal. By at least 1976, cleared land and a construction Conex box is depicted northwest of the Cypress Creek Canal. By at least 1981, additional Conex boxes and the present-day condominium building is depicted west of the Cypress Creek Canal. By at least 1988, additional condominium buildings, associated asphalt parking lots, and Oaks Drive are depicted northwest of the Cypress Creek Canal. By at least 1995, single family homes are depicted northwest of the Cypress Creek Canal and north of the condominiums. By at least 1999, the single-family home development northwest of the Cypress Creek Canal has been completed. By at least 2014, the earthwork activities are depicted in the former golf course area. By at least 2018, several lakes surrounding the residential condominium communities are depicted northeast of the Cypress Creek Canal. The northern adjoining property has generally remained in its current configuration since at least 2018 (as observed during AECOM's site visit).

Copyright © 2025 by AECOM
All rights reserved. No part of this copyrighted work may be reproduced, distributed, or transmitted in any form or by any means without the prior written permission of AECOM.

The 1947 aerial photograph depicts the northeastern half of the eastern adjoining property to consist of cleared, empty fields and southeastern half to consist of undisturbed land. By at least 1952, additional land has been cleared in the east central area of the eastern adjoining property. By at least 1961, an unimproved dirt road extends east/west on southern area of the eastern adjoining property. By at least 1973, the present-day Palm Aire Country Club residential properties, including single-family homes, condominiums, and townhouses are depicted. Dispersed between the residential properties is the Palm Aire Golf Course. Additionally, the golf course maintenance building is depicted northeast of subject property on the eastern adjoining property. By at least 2014, lakes are depicted in the former golf course areas. The area has generally remained in its current configuration (as observed during AECOM's site visit) since at least 2014.

The 1947 aerial photograph depicts the southern adjoining property to consist of mostly undisturbed land and a small, empty field to the southeast. By at least 1952, a narrow ditch is depicted in central portion of the southern adjoining property, extending east. By at least 1958, additional land has been cleared and empty fields are depicted. By at least 1961, the Cypress Creek Canal has been constructed and extends south from the subject property and then east. East of the canal, the present-day Palm Aire Golf Course is depicted. By at least 1968, North Palm Aire Drive is depicted and a dirt trail west and parallel to the Cypress Creek Canal is depicted. By at least 1973, multiple condominium buildings and a community pool are depicted surrounding the golf course area, southeast of the Cypress Creek Canal. Also depicted is residential construction southwest of the Cypress Creek Canal. West, beyond the residential construction, a golf course is depicted. By at least 1976, residential construction has been completed and Oaks Drive is depicted. By at least 1981, the North Palm Aire Drive bridge, crossing the Cypress Creek Canal, has been constructed and additional condominium buildings are depicted on southwest of the Cypress Creek Canal. The southern adjoining property has generally remained in its current configuration since at least 1981 (as observed during AECOM's site visit).

The 1947 aerial photograph depicts a portion of the northwestern half of the western adjoining property to consist of a cleared, empty field and the remaining portions to consist of undisturbed land. By at least 1958, a small canal system in which one canal extends southwest/northeast connects to another small canal that extends south is depicted. By at least 1973, the southern canal extension is no longer depicted and the present-day Palm Aire Golf Course has been constructed on the northwestern portion of the western adjoining property. Additionally, condominium construction is depicted in the southeastern portion of the western adjoining property. By at least 1976, multiple condominium buildings and two community pools have been constructed in the southwestern portion of the western adjoining property. Condominium construction continues north until at least 1988. Oaks Drive, which extends north/south and parallel to the Cypress Creek Canal has been constructed. By at least 1992, the present-day condominiums and lakes have been constructed and the western adjoining property has generally remained in its current configuration (as observed during AECOM's site visit).

4.3 Previously Prepared Environmental Reports

AECOM inquired about existing environmental reports associated with the subject property. Previously prepared environmental reports were neither identified during this assessment, nor were they provided by the Client for review.

Copyright © 2025 by AECOM
All rights reserved. No part of this copyrighted work may be reproduced, distributed, or transmitted in any form or by any means without the prior written permission of AECOM.

5. Database and Records Review

5.1 User Provided Information

Section 6 of ASTM E1527-21 states that certain tasks, which will help to determine the possibility of RECs associated with the subject property, are generally conducted by the Phase I ESA report user. This includes the following: reviewing title records for environmental liens or activity and land use limitations and considering awareness of any specialized knowledge (e.g., information about previous ownership or environmental litigation), experience related to RECs at the subject property, or significant reduction in the purchase price of the subject property. Per the agreed scope-of-work, information related to these items should be provided by the Phase I ESA report user to AECOM. To assist the user in gathering information that may be material to identifying RECs, AECOM has provided the Client (the users) with the User Questionnaire from ASTM E1527-21; however, at this time the completed form has not been returned for inclusion in this report. This data gap is not expected to represent a significant limitation to this investigation based on other documentation reviewed as part of the Phase I ESA.

5.2 Land Title and Judicial Records for Environmental Liens and Activity and Use Limitations

Information pertaining to chain-of-title, environmental liens or activity and use limitation was not provided to AECOM by the User (i.e., the client), nor was AECOM contracted to obtain information pertaining to chain-of-title, environmental liens or activity and use limitations. Environmental agency databases as provided by EDR show no indication of deed restrictions or activity and use limitations due to a release of hazardous materials.

5.3 Database Information

In accordance with the scope of work and ASTM E1527-21, a search of various governmental databases was conducted by EDR. The site-specific environmental database report was reviewed to evaluate if soil and or groundwater from on-site and/or off-site sources of concern has the potential to impact the subject property. The database abbreviations are provided in the site-specific environmental database report. It should be noted that this information is reported as AECOM received it from EDR, which in turn reports information as it is provided in various government databases. It is not possible for either AECOM or EDR to verify the accuracy or completeness of information contained in these databases. However, the use of and reliance on this information is a generally accepted practice in the conduct of environmental due diligence.

The database report includes various reports detailing database information for each of the sites identified/geocoded within the specified radius. One (1) additional site, Just Tires & Auto Service Corp, was identified within the database report; however, EDR was not able to map them to specific locations due to insufficient/contradicting address information. This site was included in the database report as "orphan" sites. Based upon AECOM's review, there does not appear to be any significant concerns associated with the orphan site. A summary of AECOM's review and analysis of the site-specific environmental database report is presented below. A copy of the database report is provided in Appendix C.

Based on AECOM's research, the subject property is not located on or within a 1-mile radius of tribal lands.

5.3.1 Subject Property

The subject property was not identified in the site-specific environmental database report.

5.3.2 Surrounding Sites

According to the environmental database report, numerous sites (over 20) were identified within their respective ASTM E1527-21 and/or EDR search distances from the subject property. Based on AECOM's review of these database listings, none of these sites are expected to present a REC to the subject property based on their distance

Copyright © 2025 by AECOM
All rights reserved. No part of this copyrighted work may be reproduced, distributed, or transmitted in any form or by any means without the prior written permission of AECOM.

from the subject property, regulatory status (i.e., closed, no violations found), media impacted (i.e., soil only), and/or topographical position from the subject property (i.e., down-gradient or cross-gradient). Due to its proximity to the subject property, the following site is discussed in additional detail:

- Former Palm Aire Golf Course; Phase 2A Area; Area III; and Northwest Area, Pompano Beach, Facility ID: BF061604000, BF061601000, BF061503000, and BF069901000. The Brownfields area locations range from approximately 1,857 feet north; 1,641 feet north; 1,907 feet north-northwest; and 2,361 feet northeast of the subject property, respectively. These areas are listed on the Brownfields database. The Northwest Area has a resolution date of November 23, 1999. Area III has a resolution date of November 8, 2016. Phase 2A Area has a resolution date of February 9, 2016. The Former Palm Aire Golf Course has a resolution date of November 10, 2015. No additional information is provided. Brownfields are real property; the expansion, redevelopment, or reuse of which may be complicated by the presence, potential or perceived presence of a hazardous substance, pollutant, or contaminant. A Brownfields area does not imply contamination; the environmental status of sites within a Brownfields area can only be evaluated by environmental assessments. These Brownfield listings do not in itself constitute a REC.

- Palm Aire Golf Course Maintenance, 3211 North Palm Aire Drive, Facility ID: 9046888 and ERIC_6838. This facility is located approximately 280 feet west of the subject property. The site is listed on the Leaking Underground Storage Tank (LUST), UST, AST, Engineering Controls (ENG Controls) Institutional Controls (INST Controls), Broward County Early Detection Incentive/Environmental Assessment Remediation (EDIEAR), Financial Assurance, Broward County HM, Responsible Party (RESP Party), and National Pollutant Discharge Elimination System (NPDES) databases. According to a Site Manager Summary Report, a discharge was reported on February 1992 in response to diesel contamination based on organic vapor analyzer (OVA) readings and groundwater analytical data. A Site Assessment Report (SAR) was approved in December 1993. The SAR was not available for review on FDEP's Nexus or OCULUS databases. No Further Action (NFA) was recommended in August 1995 and the discharge was granted NFA status and a Site Rehabilitation Completion Order (SRCO) on September 18,1995. In regard to the ENG Controls, INST Controls, EDIEAR, RESP Party, and NPDES database listings, an Institutional Controls and Engineering Controls Audit Report completed by Arcadis, Inc., dated June 28, 2024, states an area approximately 2,100 feet northwest of the subject property is identified with the Facility ID, ERIC_6838. This area was incorrectly mapped by EDR and is associated with the Brownsfields listings above. The area is now called the West Atlantic Boulevard Apartments. This area was historically part of the larger golf course and country club (Former Palm Aire Golf Course). This area is not part of the Palm Aire Community and given the distance to the subject property, is not considered a REC to the subject property, in AECOM's opinion.
- Palm Aire Country Club B#117, 3499 Oaks Way 117, Facility ID: 9801752, is located approximately 703 feet northwest of the subject property. This site is listed on the LUST, UST, Florida Division of Waste Management Contamination (DWM CONTAM), and Broward County Hazardous Materials (HM) databases. According to the available information reviewed, the condominium building No. 117 formerly contained one (1) 500-gallon single wall steel UST containing diesel fuel. The UST was removed and a Tank Closure Assessment Report (TCAR) was completed on July 2, 1999. Seven (7) soil samples and five (5) groundwater samples were collected. The results of the TCAR did not identify the presence of petroleum hydrocarbons in the soil or groundwater samples collected for the assessment. However, according to correspondence between the Palm Aire County Club and the Broward County Pollution Prevention and Remediation Division, a TCAR Addendum was performed on March 4, 2005. Two (2) soil samples were collected within the vicinity of the former UST. The results from the addendum assessment concluded that petroleum hydrocarbons were not detected above the laboratory method detection limits. NFA was recommended, and according to FDEP correspondence dated May 24, 2005, the facility received NFA status and a SRCO. Additionally, this facility maintains a hazardous materials license for a diesel generator. No discharges associated with the generator have been reported. Since this facility has been remediated to the satisfaction of the FDEP, this listing is not considered a REC to the subject property, in AECOM's opinion.

Copyright © 2025 by AECOM
All rights reserved. No part of this copyrighted work may be reproduced, distributed, or transmitted in any form or by any means without the prior written permission of AECOM.

5.4 Vapor Encroachment Screening

AECOM conducted a Tier 1 VES as part of this assessment. This screening was conducted in general accordance with the ASTM E2600-22. The objective of the VES was to determine if a VEC exists or if a VEC does not exist.

5.4.1 Subject Property

No on-site sources of vapor encroachment (e.g., UST, contaminated soil, groundwater plume, etc.) were identified during this assessment. Based on this information, a VEC due to an on-site source does not appear to exist.

5.4.2 Off-site

To conduct the VES of the nearby area, AECOM conducted a detailed review and analysis of the site-specific environmental database report with particular focus on the follow two types of sites:

1. Off-site properties that are impacted by chlorinated volatile organic compounds (CVOCs) and/or semi-volatile-organic compounds (SVOCs) and are located within approximately 1,750 feet of the subject property, and
2. Off-site properties that are impacted by petroleum hydrocarbons and are located within approximately 525 feet of the subject property.

The following paragraph summarizes the results of AECOM's VES of the nearby area.

A review of the site-specific environmental database indicates that no CVOC/SVOC and one (1) petroleum hydrocarbon impacted site, Palm Aire Golf Course Maintenance, are located with the above-described radii of the subject property. However, the identified site can be ruled out due to their regulatory status (i.e., regulatory closure has been issued), media impacted (i.e., soil only), and/or topographical position from the subject property (i.e., down-gradient or cross-gradient). Based on this information, it is AECOM's opinion that a VEC at the subject property due to an off-site source does not appear to exist.

5.5 Agency File Review

5.5.1 Local

AECOM submitted a Public Records Request to the Pompano Beach Fire Rescue on June 3, 2025, to determine if they have files related to a historical hazardous materials release that may have occurred at the subject property. As of the date of this report, a response to AECOM's PRR has not been received. Based on AECOM's research to date, AECOM does not anticipate the response (if any) from the Pompano Beach Fire Rescue to our PRR will significantly alter the conclusions or recommendations of this report. However, if information is received from this FOIA request that significantly impacts the conclusions of this report, this information will be forwarded upon receipt.

5.5.2 County

AECOM reviewed the Broward County Property Appraiser's and ENVIROS online databases for records pertaining to the subject property's physical and parcel addresses. No records were identified for the subject property physical and parcel addresses.

5.5.3 State

AECOM submitted a Public Records Request to the FDEP on June 3, 2025, for information pertaining to the generation, transportation, storage, treatment and/or disposal of hazardous waste as well as any historical petroleum or chemical releases, leaking petroleum tanks, environmental assessment activities, and/or notices of

Copyright © 2025 by AECOM
All rights reserved. No part of this copyrighted work may be reproduced, distributed, or transmitted in any form or by any means without the prior written permission of AECOM.

violation that may have occurred on the subject property. No information was received during the time frame of this assessment. AECOM searched the FDEP Nexus Information Portal online database.

5.5.4 Federal

AECOM searched the U.S. EPA's Envirofacts and Superfund Enterprise Management System (SEMS) online databases. The SEMS database replaced the Comprehensive Environmental Response, Compensation and Liability Information System (CERCLIS) which has since been retired. SEMS includes the same data fields and content as CERCLIS. The Envirofacts database retrieves information obtained from 17 national systems, including the CERCLIS, Superfund program (NPL sites), hazardous waste sites, and potentially hazardous waste sites. The subject property was not listed on the Envirofacts or SEMS databases.

Copyright © 2025 by AECOM
All rights reserved. No part of this copyrighted work may be reproduced, distributed, or transmitted in any form or by any means without the prior written permission of AECOM.

6. Findings and Opinions

AECOM performed a Phase I ESA of the subject property in conformance with the scope and limitations of ASTM E1527-21, which meets the requirements of Title 40, Code of Federal Regulations Part 312 and is intended to constitute *all appropriate inquiry* for purposes of the landowner liability protections. Any exceptions to, or deletions from, this practice are described in Section 1.3 through 1.5 of this report.

The following sections summarize the findings of this Phase I ESA and the opinions of the environmental professional.

6.1 Recognized Environmental Conditions

Based on the above-described activities, no RECs were identified in connection with the subject property.

6.2 Controlled Recognized Environmental Conditions

Based on the above-described activities, no CRECs were identified in connection with the subject property.

6.3 Historical Recognized Environmental Conditions

Based on the above-described activities, no HRECs were identified in connection with the subject property.

6.4 Vapor Encroachment Conditions

Based on the above-described activities, no VECs were identified in connection with the subject property.

6.5 De Minimis Conditions

Based on the above-described activities, no DMCs were identified in connection with the subject property.

6.6 Significant Data Gaps

ASTM E1527-21 requires the environmental professional document significant data gaps, as well as any exceptions to, or deletions from the ASTM Practice E1527-21. A significant data gap is a data gap that affects the ability of the environmental professional to identify a recognized environmental condition.

Based on the above-described activities, no significant data gaps were identified during this Phase I ESA.

Copyright © 2025 by AECOM
All rights reserved. No part of this copyrighted work may be reproduced, distributed, or transmitted in any form or by any means without the prior written permission of AECOM.

7. Conclusions

We have performed a Phase I Environmental Site Assessment in conformance with the scope and limitations of ASTM Practice E1527-21 of the S37B Gated Spillway Facility identified by Broward County PINs 4942-04-00-0600 (portion) & 4942-04-00-0910 (portion) in Pompano Beach, Broward County, Florida, the subject property. Any exceptions to, or deletions from, this practice are described in Section 1.3 of this report. This assessment has revealed no recognized environmental conditions, controlled recognized environmental conditions, or significant data gaps in connection with the subject property.

Copyright © 2025 by AECOM
All rights reserved. No part of this copyrighted work may be reproduced, distributed, or transmitted in any form or by any means without the prior written permission of AECOM.

8. Environmental Professional Statement

Mr. Madabhushi was the Environmental Professional (EP) for this project. Mr. Madabhushi's EP statement is below and her resume is provided in Appendix D:

I declare that, to the best of my professional knowledge and belief, I meet the definition of an EP as defined in §312.10 of 40 Code of Federal Regulations (CFR) and that I have the specific qualifications based on education, training, and experience to assess a property of the nature, history, and setting of the subject property. I have developed and performed all the appropriate inquiries in conformance with the standards and practices set forth in 40 CFR Part 312.

Signature: _____ Date: 8/18/25

Copyright © 2025 by AECOM
All rights reserved. No part of this copyrighted work may be reproduced, distributed, or transmitted in any form or by any means without the prior written permission of AECOM.

9. References

9.1 Persons Interviewed

Feltner, Josh, SFWMD, jfeltner@sfwmd.gov. Mr. Feltner provided site escort on June 11, 2025

9.2 Agencies Contacted

Assessor parcel information, reviewed for Broward County, Florida at https://bcpa.net/homepage.asp. This information was reviewed online by Ms. Kelsey Esteves with AECOM on June 13, 2025.

Broward County ENVIROS database - https://dpep.broward.org/Enviros/default.aspx?PossePresentation=PermitLicenseSearch

Environmental Protection Agency CERCLIS database - http://www.epa.gov/enviro/facts/cerclis/search.html

Environmental Protection Agency Envirofacts database - http://www.epa.gov/enviro/

Environmental Protection Agency Superfund Enterprise Management System (SEMS) database, https://cumulis.epa.gov/supercpad/cursites/srchsites.cfm

Florida Department of Environmental Protection Brownfield GeoViewer, https://ca.dep.state.fl.us/mapdirect/?focus=brnflds . This information was reviewed online by Ms. Kelsey Esteves with AECOM on June 17, 2025.

Florida Department of Environmental Protection Nexus Information Portal - https://prodenv.dep.state.fl.us/DepNexus/public/searchPortal

South Florida Water Management Geoapps Mapping - https://exb.geoapps.sfwmd.gov/SFWMDMapping/index.html#data_s=id%3AdataSource_2-bc1e05b95db847b68f1bdac1c1bd3dce-0%3A11999

9.3 Documents Reviewed

ASTM E1527-21, Standard Practice for Environmental Site Assessments: Phase I Environmental Site Assessment Process, dated February 2023. www.astm.org

ASTM E2600-22, Standard Guide for Vapor Encroachment Screening on Property Involved in Real Estate Transactions, dated May 2022. www.astm.org

Certified Sanborn® Map Report, prepared for S37B Spillway, 3090 N Course Drive, Pompano Beach, Florida 33069, dated June 3, 2025. Inquiry number 8006172.3. Report prepared by Environmental Data Resources Inc., 6 Armstrong Road, Shelton, Connecticut 06484, (800) 352-0050, www.edrnet.com.

EDR Historical Topo Map Report, prepared for S37B Spillway, 3090 N Course Drive, Pompano Beach, Florida 33069, dated June 3, 2025. Inquiry number 8006172.4. Report prepared by Environmental Data Resources Inc., 6 Armstrong Road, Shelton, Connecticut 06484, (800) 352-0050, www.edrnet.com.

EDR Aerial Photo Decade Package, prepared for S37B Spillway, 3090 N Course Drive, Pompano Beach, Florida 33069, dated June 3, 2025. Inquiry number 8006172.8. Report prepared by Environmental Data Resources Inc., 6 Armstrong Road, Shelton, Connecticut 06484, (800) 352-0050, www.edrnet.com.

EDR-City Directory Image Report, prepared for S37B Spillway, 3090 N Course Drive, Pompano Beach, Florida 33069, dated June 3, 2025. Inquiry number 8006172.5. Report prepared by Environmental Data Resources Inc., 6 Armstrong Road, Shelton, Connecticut 06484, (800) 352-0050, www.edrnet.com.

Copyright © 2025 by AECOM
All rights reserved. No part of this copyrighted work may be reproduced, distributed, or transmitted in any form or by any means without the prior written permission of AECOM.

EDR Radius Map™ Report with GeoCheck®, prepared for S37B Spillway, 3090 N Course Drive, Pompano Beach, Florida 33069, dated June 3, 2025. Inquiry number 8006172.2s. Report prepared by Environmental Data Resources Inc., 6 Armstrong Road, Shelton, Connecticut 06484, (800) 352-0050, www.edrnet.com.

Google Earth website, www.google.earth.com. This information was reviewed online by Ms. Kelsey Esteves with AECOM on June 13, 2025.

Soil Survey of Broward County Florida: U.S. Department of Agriculture, Soil Conservation. Issued 1981.

The Physiographic Divisions of Florida: Cooperative Extension Service; University of Florida; Institute of Food & Agricultural Sciences; U.S. Department of Agriculture. 1981.

U.S. Environmental Protection Agency, Technical Guide For Addressing Petroleum Vapor Intrusion At Leaking Underground Storage Tank Sites dated June 2015, https://www.epa.gov/sites/production/files/2015-06/documents/pvi-guide-final-6-10-15.pdf

Web Soil Survey, U.S. Department of Agriculture, Natural Resources Conservation Service website - http://websoilsurvey.nrcs.usda.gov/app/

Copyright © 2025 by AECOM
All rights reserved. No part of this copyrighted work may be reproduced, distributed, or transmitted in any form or by any means without the prior written permission of AECOM.

Figures

Copyright © 2025 by AECOM
All rights reserved. No part of this copyrighted work may be reproduced, distributed, or transmitted in any form or by any means without the prior written permission of AECOM.

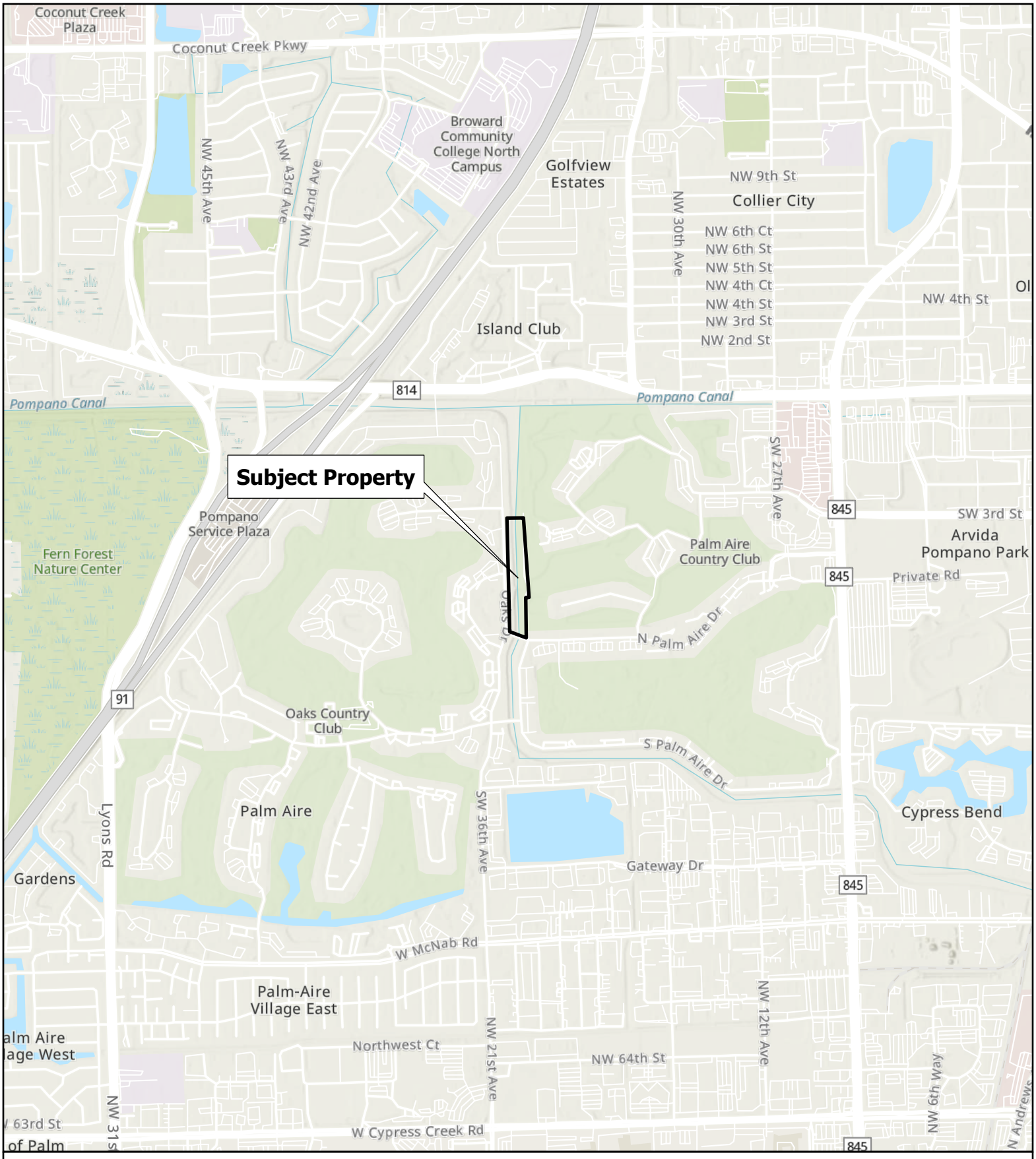

N

0 2,000 4,000

Feet

1 inch = 2,000 feet

Legend

Subject Property

DRAWN BY: SLW
CHECKED BY: LC
PROJECT NO.: 60741079
DATE: 6/25/2025

DATA SOURCE: ESRI (2024)

AECOM

Figure 1: Site Location Map

S37B Gated Spillway Facility

Parcel Identification No.'s 4942-04-00-0600 & 4942-04-00-0910

Pompano Beach, Broward County, Florida 33069



N

0 300 600

Feet

1 inch = 300 feet

Legend

Subject Property

DRAWN BY: SLW
CHECKED BY: LC
PROJECT NO.: 60741079
DATE: 6/25/2025

DATA SOURCE: ESRI (2024)

AECOM

Figure 2: Site Plan and Surrounding Area

S37B Gated Spillway Facility
Parcel Identification No.'s 4942-04-00-0600 & 4942-04-00-0910
Pompano Beach, Broward County, Florida 33069

Appendix A Photographs

Copyright © 2025 by AECOM
All rights reserved. No part of this copyrighted work may be reproduced, distributed, or transmitted in any form or by any means without the prior written permission of AECOM.

AECOM

PHOTOGRAPHIC LOG

Facility Name:	Site Location:	Project No.
S37B Gated Spillway Facility	Pompano Beach, Broward County, Florida	60741079

Photo No.	Date:
1	06/11/25

Direction Photo Taken:

North-Northwest

Description:

View of the S37B control building located on the east side of the Cypress Creek Canal on central portion of the subject property.



Photo No.	Date:
2	06/11/25

Direction Photo Taken:

North-Northeast

Description:

View of the S37B Gated Spillway situated within the Cypress Creek Canal.



AECOM

PHOTOGRAPHIC LOG

Facility Name:	Site Location:	Project No.
S37B Gated Spillway Facility	Pompano Beach, Broward County, Florida	60741079

Photo No.	Date:
3	06/11/25

Direction Photo Taken:

Northwest

Description:

View of the electronic control panels located within the control building.



Photo No.	Date:
4	06/11/25

Direction Photo Taken:

East

Description:

View of the emergency generator powered by propane located within the control building.



AECOM

PHOTOGRAPHIC LOG

Facility Name:	Site Location:	Project No.
S37B Gated Spillway Facility	Pompano Beach, Broward County, Florida	60741079

Photo No.	Date:
5	06/11/25

Direction Photo Taken:

West

Description:

View of one (1) underground storage tank (UST) containing propane of an unknown capacity, located on the adjacent north of the control building.



Photo No.	Date:
6	06/11/25

Direction Photo Taken:

North

Description:

View of the rain gauge located east of the Cypress Creek Canal within a small, fenced area.



AECOM

PHOTOGRAPHIC LOG

Facility Name:	Site Location:	Project No.
S37B Gated Spillway Facility	Pompano Beach, Broward County, Florida	60741079

Photo No.	Date:
7	06/11/25

Direction Photo Taken:

South

Description:

View of the southern extension of the Cypress Creek Canal with North Palm Aire Drive crossing the canal.



Photo No.	Date:
8	06/11/25

Direction Photo Taken:

North

Description:

View of the northern extension of the Cypress Creek Canal.



AECOM

PHOTOGRAPHIC LOG

Facility Name:	Site Location:	Project No.
S37B Gated Spillway Facility	Pompano Beach, Broward County, Florida	60741079

Photo No.	Date:
9	06/11/25

Direction Photo Taken:

South

Description:

View of the paved sidewalk parallel and east of the Cypress Creek Canal.



Photo No.	Date:
10	06/11/25

Direction Photo Taken:

Southwest

Description:

View of the southern adjoining North Palm Aire Drive that crosses the Cypress Creek Canal.



AECOM

PHOTOGRAPHIC LOG

Facility Name:	Site Location:	Project No.
S37B Gated Spillway Facility	Pompano Beach, Broward County, Florida	60741079

Photo No.	Date:
11	06/11/25

Direction Photo Taken:

North-Northwest

Description:

View of the western adjoining Oaks Drive, parallel and west of the Cypress Creek Canal.



Photo No.	Date:
12	06/11/25

Direction Photo Taken:

North-Northeast

Description:

View of the residential community on the eastern adjoining property.



Appendix B Supporting Documentation

Copyright © 2025 by AECOM
All rights reserved. No part of this copyrighted work may be reproduced, distributed, or transmitted in any form or by any means without the prior written permission of AECOM.

STRUCTURE 37B

This structure is a reinforced concrete, gated spillway with discharge controlled by two stem operated, vertical lift gates. Operation of the gates is automatically controlled so that the gate operating system opens or closes the gate in accordance with the seasonal operational criteria. The structure is located on Canal 14, 3300 feet south of the intersection of C-14 and the Pompano Canal.

PURPOSE

This structure maintains optimum upstream water control stages in Canal 14; it passes the design flood (40% and 60% of the Standard Project Flood from the western and eastern portions of the drainage area, respectively) without exceeding the upstream flood design stage, and restricts downstream flood stages and channel velocities to non-damaging levels; and it prevents saline intrusion.

OPERATING CRITERIA

This structure is normally operated to maintain an optimum water surface elevation of 7.0 feet insofar as possible. The normal automatic operation is actuated by the headwater elevation as follows:

When the headwater elevation rises to 7.2 feet, the gates begin to open at six inches per minute. The amount of opening is described below.

When the headwater elevation rises or falls to elevation 7.0 feet, the gates become stationary.

When the headwater elevation falls to 6.8 feet, the gates begin to close.

The automatic operating mechanism positions the gate in such a way that the gate opening is inversely proportional to the headwater elevation. The non-linear relationship between the gate opening and the headwater elevation is such that the design discharge is the maximum that will pass the structure. Greater flows reaching the structure are retained in storage. Should the storage be insufficient to retain the entire inflow, either the structure will be overtopped, or control must be placed on manual operation and flows larger than the capacity released.

Closing level raised from 6.5 to 6.8 feet to provide irrigation water for golf course.

Revised 11/14/1997

During dry periods, the headwater elevation at the structure may be raised for water conservation.

When the headwater elevation rises to 8.0 feet, the gates begin to open at six inches per minute. The amount of opening is described below

When the headwater elevation rises or falls to elevation 7.5 feet, the gates become stationary.

When the headwater elevation falls to 7.0 feet, the gates begin to close.

The automatic operating mechanism positions the gate in such a way that the gate opening is inversely proportional to the headwater elevation. The non-linear relationship between the gate opening and the headwater elevation is such that the design discharge is the maximum that will pass the structure. Greater flows reaching the structure are retained in storage. Should the storage be insufficient to retain the entire inflow, either the structure will be overtopped, or control must be placed on manual operation and flows larger than the capacity released.

FLOOD DISCHARGE CHARACTERISTICS

	Design	Standard Project Flood
Discharge Rate	3390 cfs	3390 cfs
	60 % SPF	100 % SPF
Headwater Elevation	7.2 feet	9.0 feet
Tailwater Elevation	4.7 feet	5.5 feet
Type Discharge	Uncontrolled submerged	Controlled submerged

DESCRIPTION OF STRUCTURE

Type reinforced concrete, gated spillway

Weir Crest

Net Length 50.0 feet

Elevation 0.0 feet

Revised 11/14/1997

Service Bridge Elevation 11.5 feet

Water Level which will by-pass structure 11.5 feet

Gates

Number 2

Size 6.6 ft. high by 25.8 ft. wide

Type vertical lift

Bottom elevation of gates full open 8.2 feet Normal 13.4 feet Maximum

Top elevation of gates full closed 7.5 feet

Control On-site, automatic headwater control with differential water level override sensed by bubbler system and remote computer control

Normal power source commercial electricity

Emergency power source LP gas engine driven generator

Type Hoist direct drive electric motor connected to gear box and gate stems

Date of Transfer: August 9, 1961

ACCESS: In Palm Aire

HYDRAULIC AND HYDROLOGIC MEASUREMENTS

Water Level Remote digital headwater & tailwater recorders

Gate Position Recorder Remote digital recorders on all gates.

Rain Gauge: Remote, digital recorder

DEWATERING FACILITIES

Storage beams at West Palm beach Field Station, needles at Miami Field Station

Type Steel needles beams and vertical aluminum needles

Size and Number (per bay)_____

Upstream and Downstream

Number -1 beam; needles, 5 @ 4', 1 @ 3', 1 @ 2' wide

Size -beam 33WF200 with 24" flange end sections, length 26' -11", needles 20' long

NOTE: If uncontrolled, probably submerged, but possibly free.

Revised 11/14/1997

SITE MANAGER SUMMARY REPORT

Facility ID#	069046888
Facility Name:	Palm Aire Golf Course Maint
Facility Address:	3211 N Palm Aire Dr Pompano Beach

Discharge 1

Lead Agency:	LP
Score:	No score
Technical Status	SRCR

A Discharge Reporting Form was submitted 2/92 in response to diesel contamination based on OVA and groundwater analytical data. STCM indicates a Site Assessment Report was submitted 9/93 and approved 12/93. STCM indicates a Site Assessment Report was submitted 11/93 and approved 2/94. STCM indicates a Site Assessment Report/MOP was submitted 11/93 and approved 4/94. STCM indicates Quarterly Reports were submitted from 5/94 through 8/95. A No Further Action Proposal was submitted 8/95 and approved 9/95. The discharge was granted cleanup completion status 9/18/95.

LCAR Needed	No
Discharge Date:	02/06/92
Program:	No Program
Eligibility Status:	No Eligibility Info Available
Determination Date:	No date
Discharge Combined:	No
Funding Cap:	NA
Deductible Amount:	NA
Deductible Paid:	NA

AMOUNT SPENT

State Cleanup	$0
Utility Invoices	$0
NPDES Permits	$0
Reimbursement	$0
Preapproval	$0
Purchase Order	$0

CAP AMOUNT REMAINING NA

Discharge 2

Lead Agency: LP

Score:	59
Technical Status	SRCR

A Discharge Reporting Form was submitted 9/93 in response to diesel contamination discovered by vapor or visible signs of a discharge in the vicinity. STCM indicates a Site Assessment Report was submitted 9/93 and approved 12/93. STCM indicates a Site Assessment Report was submitted 11/93 and approved 2/94. A Site Rehabilitation Completion Report was submitted 7/94 and disapproved 8/94, but stated that Monitoring Only would be implemented. Monitoring was performed 11/94 through 6/95. A No Further Action Proposal was submitted 8/95 and approved 6/05. The discharge was granted cleanup completion status 6/3/05. Tank removal activities were completed 4/15 where (1) one UST was removed.

LCAR Needed	No
Discharge Date:	09/08/93
Program:	No Program
Eligibility Status:	No Eligibility Info Available
Determination Date:	No date
Discharge Combined:	No
Funding Cap:	NA
Deductible Amount:	NA
Deductible Paid:	NA

AMOUNT SPENT

State Cleanup	$0
Utility Invoices	$0
NPDES Permits	$0
Reimbursement	$0
Preapproval	$0
Purchase Order	$0

CAP AMOUNT REMAINING NA

SEE ATTACHED STCM REPORT SCREEN

Final File Review

REVIEWED BY	**York Risk Services Group, Inc.**
REVIEWER	**Quentyn Black**
DATE	05/16/2017

Department of Environmental Protection

Jeb Bush
Governor

Twin Towers Building
2600 Blair Stone Road
Tallahassee, Florida 32399-2400

Colleen M. Castille
Secretary

MAY 2 4 2005

CERTIFIED MAIL
RETURN RECEIPT REQUESTED

Ms. Kathy Jenkins
Palm Aire Country Club Condominium Association, No.11, Inc.
1280 SW 36th Avenue, Suite 301
Pompano Beach, FL 33064

Subject: Site Rehabilitation Completion Order
Palm Aire Country Club, Condominium Building # 117
3499 Oaks Way
Pompano Beach, Broward County
FDEP Facility ID # 069801752
Discharge Date: July 12, 1999 (Non-program)

Dear Ms. Jenkins:

The Broward County Environmental Protection Department (EPD) has reviewed the Site Assessment Report (SAR) and No Further Action Proposal (NFAP) dated March 4, 2005 (received March 10, 2005), and the Site Assessment Report (SAR) Addendum dated March 18, 2005 (received March 22, 2005), prepared and submitted by Florida Environmental Engineering, Inc. for the petroleum product discharge discovered at this site. Documentation submitted with the NFAP confirms that criteria set forth in Rule 62-770.680(1), Florida Administrative Code (F.A.C.), have been met. The NFAP is hereby incorporated by reference in this Site Rehabilitation Completion Order (Order). Therefore, you are released from any further obligation to conduct site rehabilitation at the site for petroleum product contamination associated with the discharge listed above, except as set forth below.

In the event concentrations of petroleum products' contaminants of concern increase above the levels approved in this Order, or if a subsequent discharge of petroleum or petroleum product occurs at the site, the Florida Department of Environmental Protection (Department) may require site rehabilitation to reduce concentrations of petroleum products' contaminants of concern to the levels approved in the NFAP or otherwise allowed by Chapter 62-770, F.A.C.

Legal Issues

The Department's Order shall become final unless a timely petition for an administrative proceeding (hearing) is filed under Sections 120.569 and 120.57, Florida

Statutes (F.S.), within 21 days of receipt of this Order. The procedures for petitioning for a hearing are set forth below.

Persons affected by this Order have the following options:

(A) If you choose to accept the Department's decision regarding the NFAP you do not have to do anything. This Order is final and effective as of the date on the top of the first page of this Order.

(B) If you choose to challenge the decision, you may do the following:

(1) File a request for an extension of time to file a petition for hearing with the Agency Clerk in the Office of General Counsel of the Department within 21 days of receipt of this Order; such a request should be made if you wish to meet with the Department in an attempt to informally resolve any disputes without first filing a petition for hearing; or

(2) File a petition for administrative hearing with the Agency Clerk in the Office of General Counsel of the Department within 21 days of receipt of this Order.

Please be advised that mediation of this decision pursuant to Section 120.573, F.S., is not available.

How to Request an Extension of Time to File a Petition for Administrative Hearing

For good cause shown, pursuant to Rule 62-110.106(4), F.A.C., the Department may grant a request for an extension of time to file a petition for hearing. Such a request must be filed (received) by the Agency Clerk in the Office of General Counsel of the Department at 3900 Commonwealth Boulevard, Mail Station 35, Tallahassee, Florida 32399-3000, within 21 days of receipt of this Order. Petitioner, if different from Palm Aire Country Club Condominium Association, No.11, Inc., shall mail a copy of the request to Ms. Kathy Jenkins of Palm Aire Country Club Condominium Association, No.11, Inc. at the time of filing. Timely filing a request for an extension of time tolls the time period within which a petition for administrative hearing must be made.

How to File a Petition for Administrative Hearing

A person whose substantial interests are affected by this Order may petition for an administrative proceeding (hearing) under Sections 120.569 and 120.57, F.S. The petition must contain the information set forth below and must be filed (received) by the Agency Clerk in the Office of General Counsel of the Department at 3900 Commonwealth Boulevard, Mail Station 35, Tallahassee, Florida 32399-3000, within 21 days of receipt of this Order. Petitioner, if different from Palm Aire Country Club Condominium Association, No.11, Inc., shall mail a copy of the petition to Ms. Kathy

Jenkins of Palm Aire Country Club Condominium Association, No.11, Inc. at the time of filing. Failure to file a petition within this time period shall waive the right of anyone who may request an administrative hearing under Sections 120.569 and 120.57, F.S.

Pursuant to Subsections 120.54(5)(b)4. and 120.569(2), F.S., and Rule 28-106.201, F.A.C., a petition for administrative hearing shall contain the following information:

(a) The name, address, and telephone number of each petitioner, the name, address, and telephone number of the petitioner's representative, if any, the site owner's name and address, if different from the petitioner, the FDEP facility number, and the name and address of the facility;
(b) A statement of when and how each petitioner received notice of the Department's action or proposed action;
(c) An explanation of how each petitioner's substantial interests are or will be affected by the Department's action or proposed action;
(d) A statement of the material facts disputed by the petitioner, or a statement that there are no disputed facts;
(e) A statement of the ultimate facts alleged, including a statement of the specific facts the petitioner contends warrant reversal or modification of the Department's action or proposed action;
(f) A statement of the specific rules or statutes the petitioner contends require reversal or modification of the Department's action or proposed action, including an explanation of how the alleged facts relate to the specific rules or statutes; and
(g) A statement of the relief sought by the petitioner, stating precisely the action petitioner wishes the Department to take with respect to the Department's action or proposed action.

This Order is final and effective as of the date on the top of the first page of this Order. Timely filing a petition for administrative hearing postpones the date this Order takes effect until the Department issues either a final order pursuant to an administrative hearing or an Order Responding to Supplemental Information provided to the Department pursuant to meetings with the Department.

Judicial Review

Any party to this Order has the right to seek judicial review of it under Section 120.68, F.S., by filing a notice of appeal under Rule 9.110 of the Florida Rules of Appellate Procedure with the Agency Clerk in the Office of General Counsel of the Department at 3900 Commonwealth Boulevard, Mail Station 35, Tallahassee, Florida 32399-3000, and by filing a copy of the notice of appeal accompanied by the applicable filing fees with the appropriate district court of appeal. The notice of appeal must be filed within 30 days after this Order is filed with the clerk of the Department (see below).

Questions

Any questions regarding the EPD's review of your NFAP should be directed to Paul Waite at (954) 519-1467. Questions regarding legal issues should be referred to the Department's Office of General Counsel at (850) 245-2242. Contact with any of the above does not constitute a petition for administrative hearing or request for an extension of time to file a petition for administrative hearing.

The FDEP Facility Number for this site is 069801752. Please use this identification on all future correspondence with the Department or the EPD.

Sincerely,

Michael E. Ashey, Chief (acting)
Bureau of Petroleum Storage Systems

MEA/pw

cc: Teresa Rahrig, FDEP Southeast District Office
Grace Rivera, FDEP – BPSS
Lorenzo Fernandez, P.E., EAR Manager, Broward County DPEP
Wayne Terwilliger, P.E., Florida Environmental Engineering, Inc., 1301 West Copans Road, Suite G3, Pompano Beach, FL 33069
File

FILING AND ACKNOWLEDGMENT
FILED, on this date, pursuant to §120.52 Florida Statutes, with the designated Department Clerk, receipt of which is hereby acknowledged.

Nancy C Dan — MAY 2 4 2005

Clerk (or Deputy Clerk) — Date

BROWARD COUNTY
FLORIDA

ENVIRONMENTAL PROTECTION DEPARTMENT – Pollution Prevention and Remediation Division
Mailing Address: 115 South Andrews Avenue, Room A-240 • Fort Lauderdale, Florida 33301
954-519-1260 • FAX 954-765-4804

P.E. CERTIFICATION

Site Assessment Report and No Further Action Proposal for Palm Aire Condominium Building #117, 3499 Oaks Way, Pompano Beach, Florida 33069, FDEP Facility ID No. 069801752

I hereby certify that in my professional judgment, the components of this Site Assessment Report and No Further Action Proposal satisfy the requirements set forth in Chapter 62-770, Florida Administrative Code (F.A.C.), and that the conclusions in this report provide reasonable assurances that the objectives stated in Chapter 62-770, F.A.C., have been met.

___ I personally completed this review

X This review was conducted by Paul Waite working under my direct supervision.



Lorenzo Fernandez, P.E.
Florida Professional Engineer No. 43283
Broward County EPD

04/04/05
Date



Map Scale: 1:3,030 if printed on A portrait (8.5" x 11") sheet.

N

Meters: 0 40 80 160 240

Feet: 0 100 200 400 600

Map projection: Web Mercator Corner coordinates: WGS84 Edge tics: UTM Zone 17N WGS84

MAP LEGEND

Area of Interest (AOI)

- Area of Interest (AOI)

Soils

- Soil Map Unit Polygons
- Soil Map Unit Lines
- Soil Map Unit Points

Special Point Features

- Blowout
- Borrow Pit
- Clay Spot
- Closed Depression
- Gravel Pit
- Gravelly Spot
- Landfill
- Lava Flow
- Marsh or swamp
- Mine or Quarry
- Miscellaneous Water
- Perennial Water
- Rock Outcrop
- Saline Spot
- Sandy Spot
- Severely Eroded Spot
- Sinkhole
- Slide or Slip
- Sodic Spot
- Spoil Area
- Stony Spot
- Very Stony Spot
- Wet Spot
- Other
- Special Line Features

Water Features

- Streams and Canals

Transportation

- Rails
- Interstate Highways
- US Routes
- Major Roads
- Local Roads

Background

- Aerial Photography

MAP INFORMATION

The soil surveys that comprise your AOI were mapped at 1:20,000.

Warning: Soil Map may not be valid at this scale.

Enlargement of maps beyond the scale of mapping can cause misunderstanding of the detail of mapping and accuracy of soil line placement. The maps do not show the small areas of contrasting soils that could have been shown at a more detailed scale.

Please rely on the bar scale on each map sheet for map measurements.

Source of Map: Natural Resources Conservation Service
Web Soil Survey URL:
Coordinate System: Web Mercator (EPSG:3857)

Maps from the Web Soil Survey are based on the Web Mercator projection, which preserves direction and shape but distorts distance and area. A projection that preserves area, such as the Albers equal-area conic projection, should be used if more accurate calculations of distance or area are required.

This product is generated from the USDA-NRCS certified data as of the version date(s) listed below.

Soil Survey Area: Broward County, Florida, East Part
Survey Area Data: Version 20, Aug 20, 2024

Soil map units are labeled (as space allows) for map scales 1:50,000 or larger.

Date(s) aerial images were photographed: Jan 14, 2022—Jan 24, 2022

The orthophoto or other base map on which the soil lines were compiled and digitized probably differs from the background imagery displayed on these maps. As a result, some minor shifting of map unit boundaries may be evident.

Map Unit Legend

Map Unit Symbol	Map Unit Name	Acres in AOI	Percent of AOI
19	Margate fine sand, occasionally ponded, 0 to 1 percent slopes	1.0	10.2%
38	Udorthents, shaped	3.9	40.0%
39	Udorthents-Urban land complex	0.1	1.2%
99	Water	4.7	48.6%
Totals for Area of Interest		**9.7**	**100.0%**

Appendix C Environmental Database Report

Copyright © 2025 by AECOM
All rights reserved. No part of this copyrighted work may be reproduced, distributed, or transmitted in any form or by any means without the prior written permission of AECOM.

S-37B Spillway

3090 N Course Dr

Pompano Beach, FL 33069

Inquiry Number: 8006172.8

June 03, 2025

The EDR Aerial Photo Decade Package

6 Armstrong Road, 4th floor
Shelton, CT 06484
Toll Free: 800.352.0050
www.edrnet.com

EDR Aerial Photo Decade Package

06/03/25

Site Name:

S-37B Spillway
3090 N Course Dr
Pompano Beach, FL 33069
EDR Inquiry # 8006172.8

Client Name:

AECOM
7650 Corporate Center Drive
Miami, FL 33126
Contact: Kelsey Esteves

Environmental Data Resources, Inc. (EDR) Aerial Photo Decade Package is a screening tool designed to assist environmental professionals in evaluating potential liability on a target property resulting from past activities. EDR's professional researchers provide digitally reproduced historical aerial photographs, and when available, provide one photo per decade.

Search Results:

Year	Scale	Details	Source
2023	1"=500'	Flight Year: 2023	USDA/NAIP
2019	1"=500'	Flight Year: 2019	USDA/NAIP
2015	1"=500'	Flight Year: 2015	USDA/NAIP
2010	1"=500'	Flight Year: 2010	USDA/NAIP
2007	1"=500'	Flight Year: 2007	USDA/NAIP
1999	1"=500'	Flight Year: 1999	USGS/DOQQ
1995	1"=500'	Flight Year: 1995	USGS/DOQQ
1992	1"=500'	Flight Date: March 21, 1992	FDOT
1988	1"=500'	Flight Date: February 26, 1988	FDOT
1981	1"=500'	Flight Date: February 04, 1981	FDOT
1976	1"=500'	Flight Date: January 23, 1976	FDOT
1973	1"=500'	Flight Date: December 11, 1973	FDOT
1968	1"=500'	Flight Date: March 24, 1968	FDOT
1961	1"=500'	Flight Date: October 21, 1961	USGS
1958	1"=500'	Flight Date: December 06, 1958	FDOT
1952	1"=500'	Flight Date: December 22, 1952	USGS
1949	1"=500'	Flight Date: February 26, 1949	U of FL
1947	1"=500'	Flight Date: March 26, 1947	U of FL

When delivered electronically by EDR, the aerial photo images included with this report are for ONE TIME USE ONLY. Further reproduction of these aerial photo images is prohibited without permission from EDR. For more information contact your EDR Account Executive.

Disclaimer - Copyright and Trademark Notice

This Report contains certain information obtained from a variety of public and other sources reasonably available to Environmental Data Resources, LLC. It cannot be concluded from this Report that coverage information for the target and surrounding properties does not exist from other sources. This Report is provided on an "AS IS", "AS AVAILABLE" basis. NO WARRANTY EXPRESS OR IMPLIED IS MADE WHATSOEVER IN CONNECTION WITH THIS REPORT. ENVIRONMENTAL DATA RESOURCES, LLC AND ITS SUBSIDIARIES, AFFILIATES AND THIRD PARTY SUPPLIERS DISCLAIM ALL WARRANTIES, OF ANY KIND OR NATURE, EXPRESS OR IMPLIED, ARISING OUT OF OR RELATED TO THIS REPORT OR ANY OF THE DATA AND INFORMATION PROVIDED IN THIS REPORT, INCLUDING WITHOUT LIMITATION, ANY WARRANTIES REGARDING ACCURACY, QUALITY, CORRECTNESS, COMPLETENESS, COMPREHENSIVENESS, SUITABILITY, MERCHANTABILITY, FITNESS FOR A PARTICULAR PURPOSE, TITLE, NON-INFRINGEMENT, MISAPPROPRIATION, OR OTHERWISE. ALL RISK IS ASSUMED BY THE USER. IN NO EVENT SHALL ENVIRONMENTAL DATA RESOURCES, LLC OR ITS SUBSIDIARIES, AFFILIATES OR THIRD PARTY SUPPLIERS BE LIABLE TO ANYONE FOR ANY DIRECT, INCIDENTAL, INDIRECT, SPECIAL, CONSEQUENTIAL OR OTHER DAMAGES OF ANY TYPE OR KIND (INCLUDING BUT NOT LIMITED TO LOSS OF PROFITS, LOSS OF USE, OR LOSS OF DATA), ARISING OUT OF OR IN ANY WAY CONNECTED WITH THIS REPORT OR ANY OF THE DATA AND INFORMATION PROVIDED IN THIS REPORT.

Any analyses, estimates, ratings, environmental risk levels, or risk codes provided in this Report are provided for illustrative purposes only, and are not intended to provide, nor should they be interpreted as providing any facts regarding, or prediction or forecast of, any environmental risk for any property. Only an assessment performed by a qualified environmental professional can provide findings, opinions or conclusions regarding the environmental risk or conditions in, on or at any property.

Copyright 2025 by Environmental Data Resources, Inc. All rights reserved. Reproduction in any media or format, in whole or in part, of any report or map of Environmental Data Resources, Inc., or its affiliates, is prohibited without prior written permission.

EDR and its logos (including Sanborn and Sanborn Map) are trademarks of Environmental Data Resources, LLC or its affiliates. All other trademarks used herein are the property of their respective owners.


INQUIRY #: 8006172.8
YEAR: 2023
= 500'
N
EDR


INQUIRY #: 8006172.8
YEAR: 2019
= 500'
N
EDR


INQUIRY #: 8006172.8
YEAR: 2015
= 500'
N
EDR


INQUIRY #: 8006172.8
YEAR: 2010
= 500'
N
EDR



INQUIRY #: 8006172.8

YEAR: 2007

= 500'

N

EDR


INQUIRY #: 8006172.8
YEAR: 1999
= 500'
N
EDR


INQUIRY #: 8006172.8
YEAR: 1995
= 500'
N
EDR


INQUIRY #: 8006172.8
YEAR: 1992
= 500'
N
EDR


INQUIRY #: 8006172.8
YEAR: 1988
= 500'
N
EDR


INQUIRY #: 8006172.8
YEAR: 1981
= 500'
N
EDR


INQUIRY #: 8006172.8
YEAR: 1976
= 500'
N
EDR


INQUIRY #: 8006172.8
YEAR: 1973
= 500'
N
EDR


INQUIRY #: 8006172.8
YEAR: 1968
= 500'
N
EDR


INQUIRY #: 8006172.8
YEAR: 1961
= 500'
N
EDR


INQUIRY #: 8006172.8
YEAR: 1958
= 500'
N
EDR



INQUIRY #: 8006172.8

YEAR: 1952

= 500'

N

EDR



INQUIRY #: 8006172.8

YEAR: 1949

= 500'

N

EDR



INQUIRY #: 8006172.8

YEAR: 1947

= 500'

N

EDR

S-37B Spillway
3090 N Course Dr
Pompano Beach, FL 33069

Inquiry Number: 8006172.5
June 03, 2025

The EDR-City Directory Abstract

Environmental Data Resources Inc
6 Armstrong Road
Shelton, CT 06484
800.352.0050
www.edrnet.com

TABLE OF CONTENTS

SECTION

Executive Summary

Findings

City Directory Images

Thank you for your business.
Please contact EDR at 1-800-352-0050
with any questions or comments.

Disclaimer - Copyright and Trademark Notice

This Report contains certain information obtained from a variety of public and other sources reasonably available to Environmental Data Resources, LLC. It cannot be concluded from this Report that coverage information for the target and surrounding properties does not exist from other sources. This Report is provided on an "AS IS", "AS AVAILABLE" basis. **NO WARRANTY EXPRESS OR IMPLIED IS MADE WHATSOEVER IN CONNECTION WITH THIS REPORT. ENVIRONMENTAL DATA RESOURCES, LLC AND ITS SUBSIDIARIES, AFFILIATES AND THIRD PARTY SUPPLIERS DISCLAIM ALL WARRANTIES, OF ANY KIND OR NATURE, EXPRESS OR IMPLIED, ARISING OUT OF OR RELATED TO THIS REPORT OR ANY OF THE DATA AND INFORMATION PROVIDED IN THIS REPORT, INCLUDING WITHOUT LIMITATION, ANY WARRANTIES REGARDING ACCURACY, QUALITY, CORRECTNESS, COMPLETENESS, COMPREHENSIVENESS, SUITABILITY, MERCHANTABILITY, FITNESS FOR A PARTICULAR PURPOSE, TITLE, NON-INFRINGEMENT, MISAPPROPRIATION, OR OTHERWISE. ALL RISK IS ASSUMED BY THE USER. IN NO EVENT SHALL ENVIRONMENTAL DATA RESOURCES, LLC OR ITS SUBSIDIARIES, AFFILIATES OR THIRD PARTY SUPPLIERS BE LIABLE TO ANYONE FOR ANY DIRECT, INCIDENTAL, INDIRECT, SPECIAL, CONSEQUENTIAL OR OTHER DAMAGES OF ANY TYPE OR KIND (INCLUDING BUT NOT LIMITED TO LOSS OF PROFITS, LOSS OF USE, OR LOSS OF DATA), ARISING OUT OF OR IN ANY WAY CONNECTED WITH THIS REPORT OR ANY OF THE DATA AND INFORMATION PROVIDED IN THIS REPORT.** Any analyses, estimates, ratings, environmental risk levels, or risk codes provided in this Report are provided for illustrative purposes only, and are not intended to provide, nor should they be interpreted as providing any facts regarding, or prediction or forecast of, any environmental risk for any property. Only an assessment performed by a qualified environmental professional can provide findings, opinions or conclusions regarding the environmental risk or conditions in, on or at any property.

Copyright 2023 by Environmental Data Resources, LLC. All rights reserved. Reproduction in any media or format, in whole or in part, of any report or map of Environmental Data Resources, LLC, or its affiliates, is prohibited without prior written permission.

EDR and its logos (including Sanborn and Sanborn Map) are trademarks of Environmental Data Resources, LLC or its affiliates. All other trademarks used herein are the property of their respective owners.

EXECUTIVE SUMMARY

DESCRIPTION

Environmental Data Resources, Inc.'s (EDR) City Directory Abstract is a screening tool designed to assist environmental professionals in evaluating potential liability on a target property resulting from past activities. EDR's City Directory Abstract includes a search and abstract of available city directory data. For each address, the directory lists the name of the corresponding occupant at approximately five year intervals.

Business directories including city, cross reference and telephone directories were reviewed, if available, at approximately five year intervals for the years spanning 1921 through current. This report compiles information gathered in this review by geocoding the latitude and longitude of properties identified and gathering information about properties within 660 feet of the target property.

Summary information obtained is provided in the text of this report.

RECORD SOURCES

The EDR City Directory Report accesses a variety of business directory sources, including Haines, InfoUSA, Polk, Cole, Bresser, and Stewart. Listings marked as EDR Digital Archive access Cole and InfoUSA records. The various directory sources enhance and complement each other to provide a more thorough and accurate report.

EDR is licensed to reproduce certain City Directory works by the copyright holders of those works. The purchaser of this EDR City Directory Report may include it in report(s) delivered to a customer.

RESEARCH SUMMARY

The following research sources were consulted in the preparation of this report. An "X" indicates where information was identified in the source and provided in this report.

Year	Source	TP	Adjoining	Text Abstract	Source Image
2020	EDR Digital Archive	X	X	X	-
2017	Cole Information	X	X	X	-
2014	Cole Information	X	X	X	-
2010	Cole Information	X	X	X	-
2005	Cole Information	X	X	X	-
	Hill-Donnelly Information Services	X	X	X	-
2000	Cole Information	X	X	X	-
1999	City Publishing Company	X	X	X	-
1995	Cole Information	X	X	X	-
1992	Cole Information	X	X	X	-
1990	Southern Bell	X	X	X	-
1986	R. L. Polk & Co.	-	-	-	-
1985	Southern Bell	-	-	-	-
1980	R. L. Polk & Co.	X	X	X	-
1979	R. L. Polk & Co.	-	-	-	-
1975	R. L. Polk & Co.	-	-	-	-

EXECUTIVE SUMMARY

Year	Source	TP	Adjoining	Text Abstract	Source Image
1973	R. L. Polk & Co.	-	-	-	-
1970	R. L. Polk & Co.	-	-	-	-
1965	R. L. Polk & Co.	-	-	-	-
1962	R. L. Polk & Co.	-	-	-	-
1961	R. L. Polk & Co.	-	-	-	-
1958	R. L. Polk & Co.	-	-	-	-
1957	R. L. Polk & Co.	-	-	-	-
1955	R. L. Polk & Co.	-	-	-	-
1953	The Price & Lee Co.	-	-	-	-
1951	Southern Directory Company	-	-	-	-
1949	Southern Directory Company	-	-	-	-
1948	Southern Bell Telephone & Telegraph Co.	-	-	-	-
1926	Ernest H. Miller	-	-	-	-
1921	Miller & Mayfield	-	-	-	-

FINDINGS

TARGET PROPERTY INFORMATION

ADDRESS

3090 N Course Dr
Pompano Beach, FL 33069

FINDINGS DETAIL

Target Property research detail.

COURCE DR

3090 COURCE DR

Year	*Uses*	*Source*
1980	DELAWARE STEEL CO	R. L. Polk & Co.

COURSE DR

3090 COURSE DR

Year	*Uses*	*Source*
2005	8 Gallaman Michael A	Hill-Donnelly Information Services
	8 Mandarino Ralph AV	Hill-Donnelly Information Services
	8 Reitman Albert Dr	Hill-Donnelly Information Services
	Allison Albert AV	Hill-Donnelly Information Services
	Barbieri Diego	Hill-Donnelly Information Services
	Barraso Gigliola	Hill-Donnelly Information Services
	Basior George	Hill-Donnelly Information Services
	Berger Benjamin H	Hill-Donnelly Information Services
	Brownstein Bernard B V	Hill-Donnelly Information Services
	Cedarbaum Max AV	Hill-Donnelly Information Services
	Cohen Barbara D	Hill-Donnelly Information Services
	Cohen JC A	Hill-Donnelly Information Services
	Continued	Hill-Donnelly Information Services
	Davis Michelle	Hill-Donnelly Information Services
	Dickman R A	Hill-Donnelly Information Services
	Dimond R	Hill-Donnelly Information Services
	Edlitz Larry A	Hill-Donnelly Information Services

FINDINGS

Year	Uses	Source
2005	Feldman Leo	Hill-Donnelly Information Services
	Gratenstein Jerry Av	Hill-Donnelly Information Services
	H Abalos Marcelino J	Hill-Donnelly Information Services
	H Ahmed A o	Hill-Donnelly Information Services
	H Assadian Vahid	Hill-Donnelly Information Services
	H Avakian George Al	Hill-Donnelly Information Services
	H Baro Edw ard A	Hill-Donnelly Information Services
	H Barrasso Paolo v	Hill-Donnelly Information Services
	H Botoff PS AV	Hill-Donnelly Information Services
	H Bow en D B A	Hill-Donnelly Information Services
	H Brow nstein Bernard B AV	Hill-Donnelly Information Services
	H Bulva S AV	Hill-Donnelly Information Services
	H Callizo Michel	Hill-Donnelly Information Services
	H Carroll M J o	Hill-Donnelly Information Services
	H Claudio Carmen M	Hill-Donnelly Information Services
	H Cuomo MJ A	Hill-Donnelly Information Services
	H Dimond Stephen A	Hill-Donnelly Information Services
	H Domke J N A	Hill-Donnelly Information Services
	H Dressier F A	Hill-Donnelly Information Services
	H Edlitz Larry AO	Hill-Donnelly Information Services
	H Eikenberry J R A	Hill-Donnelly Information Services
	H Fallek L v	Hill-Donnelly Information Services
	H Felson Bruce AV	Hill-Donnelly Information Services
	H Ferrara C AV	Hill-Donnelly Information Services
	H Finneran T P	Hill-Donnelly Information Services
	H Fleming Genevieve	Hill-Donnelly Information Services
	H Fraser J AV	Hill-Donnelly Information Services
	H Galante G S o	Hill-Donnelly Information Services
	H Grier Robbie A	Hill-Donnelly Information Services
	H Hussain Mozammel	Hill-Donnelly Information Services
	H Johnson How ard	Hill-Donnelly Information Services
	H Keeler B AV	Hill-Donnelly Information Services

FINDINGS

Year	Uses	Source
2005	H Kolin Denys	Hill-Donnelly Information Services
	H Krieger A B Av	Hill-Donnelly Information Services
	H Larred R A os	Hill-Donnelly Information Services
	H Laudia G A	Hill-Donnelly Information Services
	H Mannion Martin J V	Hill-Donnelly Information Services
	H Marcelino Eliane A	Hill-Donnelly Information Services
	H Margolis Sid	Hill-Donnelly Information Services
	H Martin Laconia v	Hill-Donnelly Information Services
	H Matricaria Elizabeth AV	Hill-Donnelly Information Services
	H May Leroy 7v	Hill-Donnelly Information Services
	H Mccarthy Donald A	Hill-Donnelly Information Services
	H Miatnik T M o os	Hill-Donnelly Information Services
	H Murphy M F Av	Hill-Donnelly Information Services
	H Papanek C M A	Hill-Donnelly Information Services
	H Poisson Andre	Hill-Donnelly Information Services
	H Quinones S L v	Hill-Donnelly Information Services
	H Refsbeck KA AV	Hill-Donnelly Information Services
	H Rosenberg C v	Hill-Donnelly Information Services
	H Rubin Sidney A	Hill-Donnelly Information Services
	H Rudden Maurice F AV	Hill-Donnelly Information Services
	H Ruggiero Anthony A	Hill-Donnelly Information Services
	H Saginor Irving	Hill-Donnelly Information Services
	H Salvatore R 37 O ig	Hill-Donnelly Information Services
	H Schenkel Edw ard	Hill-Donnelly Information Services
	H Schor Jerry Av	Hill-Donnelly Information Services
	H Schw artz F P v	Hill-Donnelly Information Services
	H Scott Thomas H Ao	Hill-Donnelly Information Services
	H Sherman AM A	Hill-Donnelly Information Services
	H Silverman Jack v	Hill-Donnelly Information Services
	H Skrow Samuel	Hill-Donnelly Information Services
	H Slavin E	Hill-Donnelly Information Services
	H Sprung Martin	Hill-Donnelly Information Services

FINDINGS

Year	Uses	Source
2005	H Stone S A	Hill-Donnelly Information Services
	H Suggs G G	Hill-Donnelly Information Services
	H Urso Laura	Hill-Donnelly Information Services
	H Valene S SAo	Hill-Donnelly Information Services
	H Vogas John Av	Hill-Donnelly Information Services
	H Weinstock Martin A	Hill-Donnelly Information Services
	H Zampini F A	Hill-Donnelly Information Services
	Hailman E A	Hill-Donnelly Information Services
	Hamburg Norman	Hill-Donnelly Information Services
	HArnold S K AI	Hill-Donnelly Information Services
	Harris George D AV	Hill-Donnelly Information Services
	HBookstein MA AV	Hill-Donnelly Information Services
	Heslin Peter v	Hill-Donnelly Information Services
	HMelville M W	Hill-Donnelly Information Services
	HMolse A	Hill-Donnelly Information Services
	Homsey John Av	Hill-Donnelly Information Services
	HRao B B	Hill-Donnelly Information Services
	HRoberto Salvator Av	Hill-Donnelly Information Services
	HTurkovic A	Hill-Donnelly Information Services
	Iravarry Lopez Maria	Hill-Donnelly Information Services
	Kamp Marion F	Hill-Donnelly Information Services
	Kennedy L E v 0s	Hill-Donnelly Information Services
	Krieger Katz A I	Hill-Donnelly Information Services
	Lamb H J AV	Hill-Donnelly Information Services
	Lett Ronald	Hill-Donnelly Information Services
	Lyngholm Helen AV	Hill-Donnelly Information Services
	Margolis Sid	Hill-Donnelly Information Services
	Mccarthy Fran	Hill-Donnelly Information Services
	Multi Unit Address	Hill-Donnelly Information Services
	Parvin Leonard	Hill-Donnelly Information Services
	Rich	Hill-Donnelly Information Services
	Rovan Wilfred J A	Hill-Donnelly Information Services

FINDINGS

Year	Uses	Source
2005	Rubin Jimmy A	Hill-Donnelly Information Services
	Rutstein Jon	Hill-Donnelly Information Services
	Sam Smaller Agency I F 954974 s	Hill-Donnelly Information Services
	Santos Jose C	Hill-Donnelly Information Services
	Schenkel Edw ard	Hill-Donnelly Information Services
	Schneck Gene	Hill-Donnelly Information Services
	Schw artz F P v	Hill-Donnelly Information Services
	Sibell R	Hill-Donnelly Information Services
	Smaller Y etta	Hill-Donnelly Information Services
	Smaller Y etta A	Hill-Donnelly Information Services
	Smothers D A	Hill-Donnelly Information Services
	Trovato Joseph	Hill-Donnelly Information Services
	Tyner William	Hill-Donnelly Information Services
	Upsher Frances Jaffe	Hill-Donnelly Information Services
	Weiner Robert H	Hill-Donnelly Information Services
	Weinstock Clifford A	Hill-Donnelly Information Services
	Yourman Harold A	Hill-Donnelly Information Services
1999	ALIBERTI B	City Publishing Company
	ALLISON ALBERT	City Publishing Company
	ALMEIDA JOHN	City Publishing Company
	ALTMAN JOE	City Publishing Company
	ANDRUS A M	City Publishing Company
	ARIZA GUILLERMO	City Publishing Company
	ARNOLD SYLVIA	City Publishing Company
	ARONOVITZ HARRY	City Publishing Company
	AVAKIAN GEORGE	City Publishing Company
	AVILA EDUARDO	City Publishing Company
	BARST ROSE	City Publishing Company
	BASIER GEORGE	City Publishing Company
	BERGER BENJAMIN H	City Publishing Company
	BJORSVIK IAN	City Publishing Company
	BLADE SHELLEY	City Publishing Company

FINDINGS

Year	*Uses*	*Source*
1999	BLITZ ALBERT	City Publishing Company
	BOTOFF P S	City Publishing Company
	BRATERMAN SAMUEL	City Publishing Company
	BROWNSTEIN BERNARD B	City Publishing Company
	BUILDING 50 OF PALM AIRE	City Publishing Company
	BULVA HENRY	City Publishing Company
	CASHER HARRY	City Publishing Company
	CASSARO SAM	City Publishing Company
	CEDARBAUM MAX	City Publishing Company
	CHASE RONNIE	City Publishing Company
	DESEO LISA	City Publishing Company
	DICKMAN R	City Publishing Company
	DIMOND R	City Publishing Company
	DRELL R R	City Publishing Company
	DRESSIER F	City Publishing Company
	EIKENBERRY J R	City Publishing Company
	FEDER SOL	City Publishing Company
	FELDMAN E	City Publishing Company
	FELDMAN LEO	City Publishing Company
	FERRARA C	City Publishing Company
	FIONILO PAT	City Publishing Company
	FOX ROSALYN E	City Publishing Company
	GALLAMAN MICHAEL	City Publishing Company
	GLINKENHOUSE JACK	City Publishing Company
	GOLDENBERG JOSEPH	City Publishing Company
	HAILMAN JACK M	City Publishing Company
	HAMBURG NORMAN	City Publishing Company
	HARRIS GEORGE D	City Publishing Company
	ISRAEL ABE	City Publishing Company
	JOHNSON HOWARD	City Publishing Company
	KAMP MARION F	City Publishing Company
	KARPF R	City Publishing Company

FINDINGS

Year	*Uses*	*Source*
1999	KEELER B	City Publishing Company
	KERBEL ALLAN	City Publishing Company
	KRIEGER KATZ A I	City Publishing Company
	LEBOWITZ J	City Publishing Company
	LEE GEORGE J	City Publishing Company
	LEGAULT REGELINE	City Publishing Company
	LEVY ABNER	City Publishing Company
	LINGHOLM HELEN	City Publishing Company
	LIPSHER FRANCES JAFFE	City Publishing Company
	MANDANNO RALPH	City Publishing Company
	MANNION MARTIN J	City Publishing Company
	MARGOLIS SID	City Publishing Company
	MATRICANA ELIZABETH	City Publishing Company
	MAY LE ROY	City Publishing Company
	MLOTOK MORRIS	City Publishing Company
	MORRIS ROBERT B DR	City Publishing Company
	OVITZ IRVING	City Publishing Company
	PAPANEK C M	City Publishing Company
	PARVIN L	City Publishing Company
	PARVIN LEONARD	City Publishing Company
	PEARL ANN	City Publishing Company
	PEARL M	City Publishing Company
	PEREL F	City Publishing Company
	POISSON ANDRE	City Publishing Company
	REITMAN ALBERT DR	City Publishing Company
	REITMAN SELMA L	City Publishing Company
	RESNICK BARRY	City Publishing Company
	RICH J	City Publishing Company
	ROSENBERG C	City Publishing Company
	ROVAN R	City Publishing Company
	RUBIN JIMMY A	City Publishing Company
	RUBIN ROSA	City Publishing Company

FINDINGS

Year	*Uses*	*Source*
1999	RUBIN SIDNEY	City Publishing Company
	RUDDEN MAURICE F	City Publishing Company
	SAGINOR IRVING	City Publishing Company
	SAITZ RITA	City Publishing Company
	SCHENKEL EDWARD	City Publishing Company
	SCHNECK GENE	City Publishing Company
	SCHOR JERRY	City Publishing Company
	SCHWARTZ DANIEL D DR	City Publishing Company
	SCHWARTZ F P	City Publishing Company
	SCOTT THOMAS H	City Publishing Company
	SHERMAN A M	City Publishing Company
	SILVERMAN JACK	City Publishing Company
	SINGER HARRY	City Publishing Company
	SKROW SAMUEL	City Publishing Company
	SLAVIN E	City Publishing Company
	SMALLER SAM	City Publishing Company
	SPRUNG MARTIN	City Publishing Company
	STONE S	City Publishing Company
	TAYLOR P H	City Publishing Company
	TROVATO JOSEPH	City Publishing Company
	WEINER ROBERT H	City Publishing Company
	WEINSTOCK CLIFFORD	City Publishing Company
	WEINSTOCK MARTIN	City Publishing Company
	WILLIAMS ANN	City Publishing Company
	WINBAUM BEN	City Publishing Company
	YOURMAN HAROLD	City Publishing Company
1990	ALIBERTI B	Southern Bell
	ALLISON ALBERT	Southern Bell
	ALTMAN JOE & JEAN	Southern Bell
	ARNOLD CHARLES J	Southern Bell
	ARONOVITZ HARRY POMP	Southern Bell
	ARRICK HAROLD	Southern Bell

FINDINGS

Year	*Uses*	*Source*
1990	AVAKIAN GEORGE POMP	Southern Bell
	BARST HASKELL	Southern Bell
	BASIOR GEORGE	Southern Bell
	BATE EDWARD T	Southern Bell
	BERGER D	Southern Bell
	BERTIN SIDNEY J	Southern Bell
	BLITZ ALBERT	Southern Bell
	BOOKSTEIN MILDRED H & BERNARD L	Southern Bell
	BOTOFF LESTER	Southern Bell
	BRATERMAN SAMUEL	Southern Bell
	BRAUN ZOHORA	Southern Bell
	BROWNSTEIN BERNARD B OFC	Southern Bell
	BROWNSTEIN HOWARD BROD OFC	Southern Bell
	BUILDING 50 OF PALM AIRE	Southern Bell
	BULVA HENRY	Southern Bell
	CASHER HARRY	Southern Bell
	CEDARBAUM MAX	Southern Bell
	COOPER MILTON	Southern Bell
	DANZIGER ARTHUR L	Southern Bell
	DIMOND WALTER	Southern Bell
	DRELL THEODORE	Southern Bell
	DRESSIER F	Southern Bell
	DRESSLER F	Southern Bell
	FEDER SOL	Southern Bell
	FELDMAN LEO	Southern Bell
	FELDMAN LEO & SHIRLEY	Southern Bell
	FELDMAN NETTIE	Southern Bell
	FERRARA C	Southern Bell
	FOX DAVID	Southern Bell
	GLINKENHOUSE JACK	Southern Bell
	GOLDBERG LOUIS B	Southern Bell
	GOLDBERG SYLVIA	Southern Bell

FINDINGS

Year	*Uses*	*Source*
1990	GOLDENBERG JOSEPH & B	Southern Bell
	GOLDENBERG LOUIS & EVA	Southern Bell
	GORDON GERALD	Southern Bell
	GUARENTE PALMER T	Southern Bell
	GUIFFRE C DR	Southern Bell
	HAILMAN JACK M	Southern Bell
	HAMBURG NORMAN	Southern Bell
	HARRIS GEORGE D	Southern Bell
	HERTZEL BENJAMIN	Southern Bell
	HOERBIGER MARTINA	Southern Bell
	ISRAEL ABE	Southern Bell
	JOHNSON HOWARD	Southern Bell
	KAMP MARION F	Southern Bell
	KARPF ANTHONY	Southern Bell
	KARR SIDNEY	Southern Bell
	KATZ ALICE	Southern Bell
	KERBEL ALLAN	Southern Bell
	KRIEGER A B	Southern Bell
	KROMNICK MICHAEL	Southern Bell
	KWINTER M	Southern Bell
	LANDSBERG MORTIMER	Southern Bell
	LEFTON LESLIE	Southern Bell
	LEONARD C E	Southern Bell
	LESSER SAMUEL	Southern Bell
	LEVI HAROLD H	Southern Bell
	LEVY ABNER & MARJORIE	Southern Bell
	LYONS FRANK A	Southern Bell
	MALING RICHARD & JULIE	Southern Bell
	MARGOLIS SID & JACKIE	Southern Bell
	MAYBLUM MARTIN & EVELYN	Southern Bell
	MESSING R	Southern Bell
	MINTZ BEN	Southern Bell

FINDINGS

Year	*Uses*	*Source*
1990	MLOTOK MORRIS	Southern Bell
	MORGAN HERMAN	Southern Bell
	MORRIS ROBERT B DR	Southern Bell
	NICIFORO P	Southern Bell
	OVITZ IRVING	Southern Bell
	PARVIN LEONARD	Southern Bell
	PEARL M	Southern Bell
	PLEVIN MURRY	Southern Bell
	REITMAN SELMA L	Southern Bell
	REITSMAN ALBERT DR	Southern Bell
	RESNICK BARRY POMP	Southern Bell
	ROSENBERG C	Southern Bell
	ROSENBERG M	Southern Bell
	ROVAN R	Southern Bell
	RUBIN JIMMY A	Southern Bell
	RUDDEN MAURICE F	Southern Bell
	SAGINOR IRVING	Southern Bell
	SAITZ SEYMOUR N	Southern Bell
	SCHENKEL EDWARD	Southern Bell
	SCHOR JERRY	Southern Bell
	SCHWARTZ DANIEL D DR	Southern Bell
	SCHWARTZ PHILIP	Southern Bell
	SHERMAN A M	Southern Bell
	SILVERMAN JACK	Southern Bell
	SKROW SAMUEL	Southern Bell
	SLAVIN DONALD K	Southern Bell
	SMALLER SAM	Southern Bell
	SPRUNG MARTIN & SHIRLEY	Southern Bell
	STONE S	Southern Bell
	VALENE SAM LEAD	Southern Bell
	VAN ECHTELD NICK	Southern Bell
	WEINER ROBERT H & JANE L POMP	Southern Bell

FINDINGS

Year	*Uses*	*Source*
1990	WEINSTOCK CLIFFORD	Southern Bell
	WEISS MARVIN M & JOAN	Southern Bell
	WINBAUM BEN	Southern Bell
	WOHL THEODOR	Southern Bell
	YOUNGHEART SAM & PHYLISS	Southern Bell
	YOURMAN HAROLD	Southern Bell
	ZELDIN JOHN	Southern Bell
1980	AIMONETTE JOHN	R. L. Polk & Co.
	ALLISON ALBERT	R. L. Polk & Co.
	ANTONELLI JOHN	R. L. Polk & Co.
	ARNOLD CHARLES J	R. L. Polk & Co.
	ARRICK HAROLD	R. L. Polk & Co.
	BAKER D	R. L. Polk & Co.
	BARON LEE	R. L. Polk & Co.
	BARST HASKELL	R. L. Polk & Co.
	BATE EDWARD T	R. L. Polk & Co.
	BERTIN SIDNEY J	R. L. Polk & Co.
	BOTOFF LESTER	R. L. Polk & Co.
	BRACKETT RALPH DR	R. L. Polk & Co.
	BRAUN ZOFTAN	R. L. Polk & Co.
	BROWNSTEIN BERNARD B	R. L. Polk & Co.
	BROWNSTEIN HOWARD BROD	R. L. Polk & Co.
	BULVA HENRY	R. L. Polk & Co.
	CASHER HARRY	R. L. Polk & Co.
	CEDARBAUM MAX	R. L. Polk & Co.
	CONE A M	R. L. Polk & Co.
	DECKINGER HAROLD	R. L. Polk & Co.
	DERING ILSE	R. L. Polk & Co.
	DIMOND WALTER	R. L. Polk & Co.
	DRELL E	R. L. Polk & Co.
	DRELL THEODORE	R. L. Polk & Co.
	DRESSLER F	R. L. Polk & Co.

FINDINGS

Year	*Uses*	*Source*
1980	EISENBERG BENZION	R. L. Polk & Co.
	FEDER SOL	R. L. Polk & Co.
	FELDMAN LEO	R. L. Polk & Co.
	FERRARA C	R. L. Polk & Co.
	FISHER MARCEL D	R. L. Polk & Co.
	FLEMING GENEVIEVE	R. L. Polk & Co.
	FLEMING MARY	R. L. Polk & Co.
	FRANKLIN STAINLESS CORP	R. L. Polk & Co.
	GAINES HERMAN I	R. L. Polk & Co.
	GAYNES MAX	R. L. Polk & Co.
	GOLDBERG LOUIS B	R. L. Polk & Co.
	GOLDBERG SYLVIA	R. L. Polk & Co.
	GOLDMAN LARRY	R. L. Polk & Co.
	GOLDSTEIN IRVING	R. L. Polk & Co.
	GOLDSTEIN MORRIS	R. L. Polk & Co.
	GUIFFRE C DR	R. L. Polk & Co.
	HABERMANN E	R. L. Polk & Co.
	HAILMAN JACK M	R. L. Polk & Co.
	HAMBURG NORMAN	R. L. Polk & Co.
	HANKIN ARTHUR	R. L. Polk & Co.
	HARRIS GEORGE D	R. L. Polk & Co.
	HERTZEL BENJAMIN	R. L. Polk & Co.
	HOERBIGER MARTINA	R. L. Polk & Co.
	HOROWITZ HAROLD	R. L. Polk & Co.
	HOROWITZ ROBERT S	R. L. Polk & Co.
	JOHNSON HOWARD	R. L. Polk & Co.
	JUSTEIN MORRIS	R. L. Polk & Co.
	KAMIN EMIL Z DR	R. L. Polk & Co.
	KAMP MARION F	R. L. Polk & Co.
	KARR SIDNEY	R. L. Polk & Co.
	KATZ ALICE	R. L. Polk & Co.
	KAYDEN EDWARD	R. L. Polk & Co.

FINDINGS

Year	*Uses*	*Source*
1980	KERBEL ALLAN	R. L. Polk & Co.
	KERPEN KENNETH	R. L. Polk & Co.
	KISLIN HERBERT	R. L. Polk & Co.
	KRIEGER MORTIMER	R. L. Polk & Co.
	LANDSBERG MORTIMER	R. L. Polk & Co.
	LEFTON LESLIE	R. L. Polk & Co.
	LESSER SAMUEL	R. L. Polk & Co.
	LEVINSON LEES S	R. L. Polk & Co.
	LYONS FRANK A	R. L. Polk & Co.
	MARKMAN HYMAN	R. L. Polk & Co.
	MENSH MAURICE MV D	R. L. Polk & Co.
	MINTZ BEN	R. L. Polk & Co.
	MLOTOK MORRIS	R. L. Polk & Co.
	MORRIS H PEYTON	R. L. Polk & Co.
	MORRIS ROBERT B DR	R. L. Polk & Co.
	ORMOS JAY	R. L. Polk & Co.
	OYER NICKSON W	R. L. Polk & Co.
	OYER RICHARD W	R. L. Polk & Co.
	PARVIN LEONARD	R. L. Polk & Co.
	PESING MICHAEL	R. L. Polk & Co.
	PLEVIN MURRY	R. L. Polk & Co.
	REITMAN ALBERT DR	R. L. Polk & Co.
	REITMAN SELMA L	R. L. Polk & Co.
	ROSENBERG C	R. L. Polk & Co.
	ROSENTHAL JARED L	R. L. Polk & Co.
	ROVAN R	R. L. Polk & Co.
	RUDDEN MAURICE F	R. L. Polk & Co.
	SAGINOR IRVING	R. L. Polk & Co.
	SAITZ SEYMOUR N	R. L. Polk & Co.
	SALNIKER MAX F	R. L. Polk & Co.
	SCHACHTER D	R. L. Polk & Co.
	SCHERR MURRAY	R. L. Polk & Co.

FINDINGS

Year	Uses	Source
1980	SCHOR JERRY	R. L. Polk & Co.
	SCHWARTZ DANIEL D DR	R. L. Polk & Co.
	SCHWARTZ PHILIP	R. L. Polk & Co.
	SHERMAN A M	R. L. Polk & Co.
	SILVER ROBERT	R. L. Polk & Co.
	SILVERSTEIN ESTHER	R. L. Polk & Co.
	SKROW SAMUEL	R. L. Polk & Co.
	SMALLER SAM	R. L. Polk & Co.
	SOLOMON MARVIN N MD & HELEN S	R. L. Polk & Co.
	STERLING SAMUEL	R. L. Polk & Co.
	STONE S	R. L. Polk & Co.
	TAYLOR BERNARD L	R. L. Polk & Co.
	THALER S HENRY DR	R. L. Polk & Co.
	VALENE SAM COPPR	R. L. Polk & Co.
	WEIL PERRY J	R. L. Polk & Co.
	WEINSTOCK CLIFFORD	R. L. Polk & Co.
	WEISS MARVIN M & JOAN	R. L. Polk & Co.
	WINBAUM BEN	R. L. Polk & Co.
	WOHL THEODOR	R. L. Polk & Co.
	YOUNGHEART SAM & PHYLLIS	R. L. Polk & Co.
	YOURMAN HAROLD	R. L. Polk & Co.

N COURSE DR

3090 N COURSE DR

Year	Uses	Source
2020	AMENA AHMED	EDR Digital Archive
	AMIRA FAYAD	EDR Digital Archive
	ANA SANTAHA	EDR Digital Archive
	ANDRE POISSON	EDR Digital Archive
	ANGELA LAUDIA	EDR Digital Archive
	ANTHONY RUGGIERO	EDR Digital Archive
	ARAXY NIGOGHOSSIAN	EDR Digital Archive

FINDINGS

Year	Uses	Source
2020	ARLENE SCHWARTZ	EDR Digital Archive
	ARTHUR ROWE	EDR Digital Archive
	ASHANY VASQUEZ	EDR Digital Archive
	AURELIAN MOISE	EDR Digital Archive
	AYDA ATALLAH	EDR Digital Archive
	BABE SAGINOR	EDR Digital Archive
	BARBARA KEELER	EDR Digital Archive
	BEVERLY JOSEPH	EDR Digital Archive
	BRADLEY GRACE	EDR Digital Archive
	BRIAN MEAD	EDR Digital Archive
	BRUCE JOSEPH	EDR Digital Archive
	CARI LUCIANO	EDR Digital Archive
	CARLOS FARROW	EDR Digital Archive
	CAYLA MCDONALD	EDR Digital Archive
	CHARLES KANE	EDR Digital Archive
	CHARLES NICOTRA	EDR Digital Archive
	COURTNEY MARTIN	EDR Digital Archive
	CRAIG HAUKEBO	EDR Digital Archive
	CYNTHIA MEAD	EDR Digital Archive
	DAGUIMAR SUGGS	EDR Digital Archive
	DANIELLA SILVA	EDR Digital Archive
	DONNA GEFFEN	EDR Digital Archive
	ELAINE MARCELINO	EDR Digital Archive
	ESTHER MAZOR	EDR Digital Archive
	EUGENE DAVIS	EDR Digital Archive
	FASDY VASQUEZ	EDR Digital Archive
	FELICE ZAMPINI	EDR Digital Archive
	FELSON BRUCE	EDR Digital Archive
	FRANCES ALLARD	EDR Digital Archive
	FRANK IACONETTI	EDR Digital Archive
	FREDERICK WYATT	EDR Digital Archive
	GARY SUGGS	EDR Digital Archive

FINDINGS

Year	Uses	Source
2020	GIGLIOLA BARRASSO	EDR Digital Archive
	GLORIA SOKOLOFF	EDR Digital Archive
	GRACE LAUDIA	EDR Digital Archive
	GREGORY HEWITT	EDR Digital Archive
	HOLLY MCDONALD	EDR Digital Archive
	JACK SCHWARTZ	EDR Digital Archive
	JACQUELINE MARGOLIS	EDR Digital Archive
	JACQUELYN ROBERTO	EDR Digital Archive
	JERRY COVERDALE	EDR Digital Archive
	JESSICA LAWSON	EDR Digital Archive
	JIM SOLOMON	EDR Digital Archive
	JOAO EUZEBIO	EDR Digital Archive
	JOHN GAMBINO	EDR Digital Archive
	JONATHAN RUTSTEIN	EDR Digital Archive
	JORDAN LONGERBEAM	EDR Digital Archive
	JORGE CARRASQUILLO	EDR Digital Archive
	JOSEPH COHEN	EDR Digital Archive
	JOSEPH LAVISTA	EDR Digital Archive
	JOYCE STEWART	EDR Digital Archive
	JUANA MANZANO	EDR Digital Archive
	JUDITH ROWE	EDR Digital Archive
	KARL GRIEBSCH	EDR Digital Archive
	KATIA PARREIRA	EDR Digital Archive
	KELLEN GONCALVE	EDR Digital Archive
	KLARA GYONGYOSI	EDR Digital Archive
	KURT FAUDEL	EDR Digital Archive
	LACONIA MARTIN	EDR Digital Archive
	LEONARDO VASQUEZ	EDR Digital Archive
	LESLIE KRAFT	EDR Digital Archive
	LINDA VALENE	EDR Digital Archive
	LINDA WEINSTOCK	EDR Digital Archive
	LUIS CASTELBLANCO	EDR Digital Archive

FINDINGS

Year	Uses	Source
2020	LULJETA ISMAILATI	EDR Digital Archive
	LYNNE KENNEDY	EDR Digital Archive
	MAKSAT ANNAMYRADOV	EDR Digital Archive
	MARCELINO ABALOS	EDR Digital Archive
	MARIA BRAUER	EDR Digital Archive
	MARILENA ZINGALE	EDR Digital Archive
	MARINA ABUDEI	EDR Digital Archive
	MARK EOFF	EDR Digital Archive
	MARK LAWSON	EDR Digital Archive
	MARTHA CANIZARES	EDR Digital Archive
	MARTIN WEINSTOCK	EDR Digital Archive
	MARY IACONETTI	EDR Digital Archive
	MARY LOMANDO	EDR Digital Archive
	MICHAEL CALLIZO	EDR Digital Archive
	MICHAEL LEEHO	EDR Digital Archive
	MICHAEL WENNER	EDR Digital Archive
	MOZZAMMEL HUSSAIN	EDR Digital Archive
	NORM ALLARD	EDR Digital Archive
	OLGA CASTELBLANCO	EDR Digital Archive
	OSCAR CAMPOS	EDR Digital Archive
	PAOLO BARRASSO	EDR Digital Archive
	PATRICIA EOFF	EDR Digital Archive
	PHILLIP CAMPOS	EDR Digital Archive
	RAED SALAMA	EDR Digital Archive
	REEM SULEIMAN	EDR Digital Archive
	RENEE VALENE	EDR Digital Archive
	REUBEN HERNANDEZ	EDR Digital Archive
	RICHARD JONES	EDR Digital Archive
	RICHARD ROWE	EDR Digital Archive
	ROBERT ABUDEI	EDR Digital Archive
	RONALD SIBELL	EDR Digital Archive
	RONNIE TIDWELL	EDR Digital Archive

FINDINGS

Year	Uses	Source
2020	SHA ZHANG	EDR Digital Archive
	SHELLEY MARGOLIS	EDR Digital Archive
	SHERRI KELTY	EDR Digital Archive
	SHERRY LAWSON	EDR Digital Archive
	SIARHEI KIKLEVICH	EDR Digital Archive
	SIDNEY RUBIN	EDR Digital Archive
	SONIA SAURER	EDR Digital Archive
	STEPHEN DIMOND	EDR Digital Archive
	STEPHEN SOKOLOFF	EDR Digital Archive
	STEVEN HILSBERG	EDR Digital Archive
	STUART SAGINOR	EDR Digital Archive
	SUE DIMOND	EDR Digital Archive
	SUELLEN ALVAREZ	EDR Digital Archive
	SUELY CAMPOS	EDR Digital Archive
	SYLVIA ABUDEI	EDR Digital Archive
	TAMATHA DIMOND	EDR Digital Archive
	TREVOR SUTHERLAND	EDR Digital Archive
	VALERIE NYE	EDR Digital Archive
	VINCENT CHIRAFESI	EDR Digital Archive
	VIVIAN BASIOR	EDR Digital Archive
	WALTER ROGAL	EDR Digital Archive
	WILLIAM HITCHINGS	EDR Digital Archive
	WOLFGANG SAURER	EDR Digital Archive
2017	ADAM DAVIS	Cole Information
	ARAXY NIGOGHOSSIAN	Cole Information
	BARBARA KEELER	Cole Information
	BEATE ONEAL	Cole Information
	BUILDING 50 OF PALM AIRE	Cole Information
	CARI LUCIANO	Cole Information
	COURTNEY MARTIN	Cole Information
	DONALD MCCARTHY	Cole Information
	DONALD STEFANIC	Cole Information

FINDINGS

Year	Uses	Source
2017	DOREEN BOWEN	Cole Information
	ELIANE MARCELINO	Cole Information
	EUGENE SCHNECK	Cole Information
	FABIANO PORTUGAL	Cole Information
	FELICE ZAMPINI	Cole Information
	GARY SUGGS	Cole Information
	GEORGE MOISE	Cole Information
	GOLDEN SAND MUSIC ENTERPRISES LLC	Cole Information
	GRACE LAUDIA	Cole Information
	GREGORY BASIOR	Cole Information
	GUADALUPE MOJICA	Cole Information
	IRVIN LEIBOWITZ	Cole Information
	ISAAC ESKENAZI	Cole Information
	JACK SCHWARTZ	Cole Information
	JACKIE MARGOLIS	Cole Information
	JOHN HOMSEY	Cole Information
	JONATHAN RUTSTEIN	Cole Information
	KARL GRIEBSCH	Cole Information
	KATZ KRIEGER	Cole Information
	KOREY PRICE	Cole Information
	LELAND CHUHA	Cole Information
	LINDA SOLOMON	Cole Information
	MARCELINO ABALOS	Cole Information
	MARILENA ZINGALE	Cole Information
	MARTHA CANIZARES	Cole Information
	MARTIN WEINSTOCK	Cole Information
	MARY GASPERSICH	Cole Information
	MAUREEN MAY	Cole Information
	MICHAEL MCELROY	Cole Information
	MWI PROPERTY MANAGEMENT	Cole Information
	NORM ALLARD	Cole Information
	PALM AIRE ASSOC BLDG	Cole Information

FINDINGS

Year	Uses	Source
2017	PETER KOHNKE	Cole Information
	PHYLLIS BOTOFF	Cole Information
	RAED SALAMA	Cole Information
	RAMEZ DAHER	Cole Information
	RAQUEL VALDIVIESO	Cole Information
	REGINA LIMA	Cole Information
	RICHARD JOSEPH	Cole Information
	RICHARD ROWE	Cole Information
	ROGER COSMA	Cole Information
	SAM VALENE	Cole Information
	SANDY MAZOR	Cole Information
	SARA BULVA	Cole Information
	SHAKERIA CALLEJAS	Cole Information
	STEPHEN SOKOLOFF	Cole Information
	SUELLEN ALVAREZ	Cole Information
	THERESA BARTUCCI	Cole Information
	THOMAS SCOTT	Cole Information
	TONY DESTRO	Cole Information
	VINICIUS MONTEIRO	Cole Information
	VIVIAN BASIOR	Cole Information
	WALTER ROGAL	Cole Information
	WILLIAM TYNER	Cole Information
2014	AL SHERMAN	Cole Information
	ARAXY NIGOGHOSSIAN	Cole Information
	BARBARA KEELER	Cole Information
	BARRY BASIOR	Cole Information
	BUILDING 50 OF PALM AIRE	Cole Information
	CAROL DRUCE	Cole Information
	COURTNEY MARTIN	Cole Information
	DONALD MCCARTHY	Cole Information
	DONALD STEFANIC	Cole Information
	DOREEN BOWEN	Cole Information

FINDINGS

Year	Uses	Source
2014	EDER DORNE	Cole Information
	ELIANE MARCELINO	Cole Information
	EUGENE SCHNECK	Cole Information
	FAY DRESSLER	Cole Information
	FELICE ZAMPINI	Cole Information
	GARY SUGGS	Cole Information
	GARY YAMNITZ	Cole Information
	GENEVIEVE FLEMING	Cole Information
	GEORGE CLARKE	Cole Information
	GEORGE MOISE	Cole Information
	GOLDEN SAND MUSIC ENTERPRISES LLC	Cole Information
	HARRY GIANFRANCESCO	Cole Information
	IRVING KATZ	Cole Information
	ISAAC ESKENAZI	Cole Information
	JACK HAILMAN	Cole Information
	JACK RICHMOND	Cole Information
	JACK SCHWARTZ	Cole Information
	JACKIE MARGOLIS	Cole Information
	JOE COHEN	Cole Information
	JOHANNE CASAUBON	Cole Information
	JOHN HOMSEY	Cole Information
	JONATHAN RUTSTEIN	Cole Information
	JOSEPH BERGER	Cole Information
	JOSEPH LAVISTA	Cole Information
	LEO SAMAROO	Cole Information
	LISA REQUENA	Cole Information
	MALCOM KAHL	Cole Information
	MARCELINO ABALOS	Cole Information
	MARIACRISTINA TORO	Cole Information
	MARILENA ZINGALE	Cole Information
	MARLA ALLISON	Cole Information
	MARLENE LEIBOWITZ	Cole Information

FINDINGS

Year	Uses	Source
2014	MARTIN WEINSTOCK	Cole Information
	MARVIN ROSOFF	Cole Information
	MICHELLE DAVIS	Cole Information
	MOZAMMEL HUSSAIN	Cole Information
	MWI PROPERTY MANAGEMENT	Cole Information
	NORM ALLARD	Cole Information
	OSCAR AYALA	Cole Information
	PALM AIRE ASSOC BLDG 50	Cole Information
	PETER KOHNKE	Cole Information
	PETER TSAKONAS	Cole Information
	PHYLLIS BOTOFF	Cole Information
	RAED SALAMA	Cole Information
	RICARDO DASILVA	Cole Information
	RICHARD DEXTER	Cole Information
	ROBERT DUNN	Cole Information
	ROBERT JONES	Cole Information
	SALVATOR ROBERTO	Cole Information
	SAM VALENE	Cole Information
	SARA BULVA	Cole Information
	SEAN FLAX	Cole Information
	SHA ZHANG	Cole Information
	SIDNEY RUBIN	Cole Information
	STEPHEN DIMOND	Cole Information
	STEVE ANASTASOPOULOS	Cole Information
	SUELLEN ALVAREZ	Cole Information
	THOMAS LYNGHOLM	Cole Information
	TONY DESTRO	Cole Information
	VANESSA MAGLIOLI	Cole Information
	VINICIUS MONTEIRO	Cole Information
	VIVIAN BASIOR	Cole Information
	WILLIAM TYNER	Cole Information
	YOURMAN FAY	Cole Information

FINDINGS

Year	Uses	Source
2010	AL SHERMAN	Cole Information
	ALBERT ALLISON	Cole Information
	ANDRE POISSON	Cole Information
	ANNE FARUEL	Cole Information
	ANTONIO MANZELLA	Cole Information
	ARTHUR BOWEN	Cole Information
	BABE SAGINOR	Cole Information
	BARBARA KEELER	Cole Information
	BRUCE FELSON	Cole Information
	BUILDING 50 OF PALM AIRE	Cole Information
	CARIE BURTNER	Cole Information
	CARL BERNSTEIN	Cole Information
	CHARLOTTE HAMBURG	Cole Information
	CLAUDIA LORCA	Cole Information
	COURTNEY MARTIN	Cole Information
	DAVID PICCOLI	Cole Information
	DENYS KOLIN	Cole Information
	DONALD MCCARTHY	Cole Information
	DOREEN BOWEN	Cole Information
	EDWARD BARO	Cole Information
	ELIANE MARCELINO	Cole Information
	ELLEN FELDMAN	Cole Information
	ERIK BLADE	Cole Information
	EUGENE SCHNECK	Cole Information
	EVELYN SLAVIN	Cole Information
	FAY DRESSLER	Cole Information
	FELICE ZAMPINI	Cole Information
	FRANCES ALLARD	Cole Information
	FREDERICK COHEN	Cole Information
	GARY SUGGS	Cole Information
	GARY YAMNITZ	Cole Information
	GEORGE AVAKIAN	Cole Information

FINDINGS

Year	Uses	Source
2010	GEORGE BASIOR	Cole Information
	HARRY GIANFRANCESCO	Cole Information
	IRVING KATZ	Cole Information
	J RICH	Cole Information
	JACK HAILMAN	Cole Information
	JEFFREY MORRELL	Cole Information
	JOE COHEN	Cole Information
	JOHN GAMBINO	Cole Information
	JOHN HOMSEY	Cole Information
	JONATHAN RUTSTEIN	Cole Information
	JORDELINA DOMKE	Cole Information
	JOSEPH TROVATO	Cole Information
	KHALED SALAMA	Cole Information
	LEWIS STOCK	Cole Information
	LORI FALLEK	Cole Information
	LYNN KENNEDY	Cole Information
	M JANET	Cole Information
	MALCOM KAHL	Cole Information
	MARCELINO ABALOS	Cole Information
	MARILENA ZINGALE	Cole Information
	MARTIN SPRUNG	Cole Information
	MARTIN WEINSTOCK	Cole Information
	MARVIN ROSOFF	Cole Information
	MARY FLEMING	Cole Information
	MARY GASPERSICH	Cole Information
	MICHAEL GALLAMAN	Cole Information
	MIGUEL CARROLL	Cole Information
	MOZAMMEL HUSSAIN	Cole Information
	PATRICIA KOHNKE	Cole Information
	PHYLLIS BOTOFF	Cole Information
	RALPH MANDARINO	Cole Information
	RAMEZ DAHER	Cole Information

FINDINGS

Year	Uses	Source
2010	RICHARD DEXTER	Cole Information
	ROBBIE GRIER	Cole Information
	ROBERT DUNN	Cole Information
	ROBERT JONES	Cole Information
	RON LETT	Cole Information
	SALVATOR ROBERTO	Cole Information
	SAM VALENE	Cole Information
	SAMUEL SKROW	Cole Information
	SARA BULVA	Cole Information
	SELMA REITMAN	Cole Information
	SHA ZHANG	Cole Information
	SHIRLEY GREENBLATT	Cole Information
	SID MARGOLIS	Cole Information
	STEPHEN DIMOND	Cole Information
	THOMAS LYNGHOLM	Cole Information
	THOMAS SCOTT	Cole Information
	TRACY REITBAUER	Cole Information
	VINCENT CHIRAFESI	Cole Information
	WILFRED ROVAN	Cole Information
	WILLIAM TYNER	Cole Information
	YETTA SMALLER	Cole Information
	YOURMAN FAY	Cole Information
2005	ABE ISRAEL	Cole Information
	ADELE KATZ	Cole Information
	AL SHERMAN	Cole Information
	ALBERT AIIHSON	Cole Information
	ALLAN KERBEL	Cole Information
	ANDRE POISSON	Cole Information
	BARBARA KEELER	Cole Information
	BEN WINBAUM	Cole Information
	BETH EIKENBERRY	Cole Information
	BRENT TUMA	Cole Information

FINDINGS

Year	Uses	Source
2005	BRUCE FELSON	Cole Information
	CARMEN CLAUDIO	Cole Information
	CAROL PAPANEK	Cole Information
	CHARLOTTE HAMBURG	Cole Information
	CHARLOTTE ROSENBERG	Cole Information
	CHECKMATE MARBLE & TILE INC	Cole Information
	DANAE MILLER	Cole Information
	DENYS KOLIN	Cole Information
	DIEGO BARBIERI	Cole Information
	DOLORES SMOTHERS	Cole Information
	DONALD MCCARTHY	Cole Information
	DOREEN BOWEN	Cole Information
	DOUGLAS JAFFE	Cole Information
	EDWARD BARO	Cole Information
	EDWARD SCHENKEL	Cole Information
	ELAINE MARCELINO	Cole Information
	ELIAN TRAVIN	Cole Information
	ERIK BLADE	Cole Information
	EUGENE SCHNECK	Cole Information
	EVELYN SLAVIN	Cole Information
	FAY DRESSLER	Cole Information
	FGD & ASSOCIATES LLC	Cole Information
	FGD & ASSOCS LLC	Cole Information
	FRANCIS RUDDEN	Cole Information
	GEORGE AVAKIAN	Cole Information
	GEORGE BASIOR	Cole Information
	GEORGE HARRIS	Cole Information
	GEORGE SCHWARTZ	Cole Information
	GERTRUDE CEDARBAUM	Cole Information
	GIGLIOLA BARRASO	Cole Information
	HAROLD WALLACE	Cole Information
	HAROLD YOURMAN	Cole Information

FINDINGS

Year	Uses	Source
2005	HARRIET SAGINOR	Cole Information
	HARRY ARONOVITZ	Cole Information
	JACK HAILMAN	Cole Information
	JAMES KAMP	Cole Information
	JAYBAR INC	Cole Information
	JERRY SCHOR	Cole Information
	JOHN HOMSEY	Cole Information
	JOHN VOGAS	Cole Information
	JONATHAN RUTSTEIN	Cole Information
	JORDELINA DOMKE	Cole Information
	JOSE SANTOS	Cole Information
	JOSEPH TROVATO	Cole Information
	KAREN REFSBECK	Cole Information
	LACONIA MARTIN	Cole Information
	LAWRENCE EDLITZ	Cole Information
	LORI FALLEK	Cole Information
	LYNNE KENNEDY	Cole Information
	MARCELINO ABALOS	Cole Information
	MARIA IRIZARRY	Cole Information
	MARTIN MANNION	Cole Information
	MARTIN SPRUNG	Cole Information
	MARTIN WEINSTOCK	Cole Information
	MARY FLEMING	Cole Information
	MAUREEN MAY	Cole Information
	MICHAEL GALLAMAN	Cole Information
	MOZAMMEL HUSSAIN	Cole Information
	NORMA RICH	Cole Information
	PETER HESLIN	Cole Information
	PHYLLIS BOTOFF	Cole Information
	RALPH MANDARINO	Cole Information
	REBA ROVAN	Cole Information
	RITA MELVILLE	Cole Information

FINDINGS

Year	*Uses*	*Source*
2005	ROBERT GRIER	Cole Information
	ROBERT MORRIS	Cole Information
	RON LETT	Cole Information
	ROSALIND DICKMAN	Cole Information
	ROSE RUGGIERO	Cole Information
	RUTH DIMOND	Cole Information
	SALVATOR ROBERTO	Cole Information
	SAM VALENE	Cole Information
	SAMUEL SKROW	Cole Information
	SANDRA PIEDRA	Cole Information
	SARA BULVA	Cole Information
	SELMA REITMAN	Cole Information
	SHIRLEY FELDMAN	Cole Information
	SHIRLEY STONE	Cole Information
	SID MARGOLIS	Cole Information
	SIDNEY RUBIN	Cole Information
	TERI RENAUD	Cole Information
	THOMAS LYNGHOLM	Cole Information
	THOMAS SCOTT	Cole Information
	TRACY GUERRANT	Cole Information
	WILLIAM SMITH	Cole Information
	YETTA SMALLER	Cole Information
2000	A ANDRUS	Cole Information
	A SHERMAN	Cole Information
	ABE ISRAEL	Cole Information
	ABNER LEVY	Cole Information
	ALBERT ALLISON	Cole Information
	ALBERT BLITZ	Cole Information
	ALBERT REITMAN	Cole Information
	ALLAN KERBEL	Cole Information
	ANA TUNDIDOR	Cole Information
	ANDRE POISSON	Cole Information

FINDINGS

Year	Uses	Source
2000	ANN PEARL	Cole Information
	ANN WILLIAMS	Cole Information
	ARTHUR MARTINEAU	Cole Information
	B BERGER	Cole Information
	B KEELER	Cole Information
	BARRY RESNICK	Cole Information
	BEBE GOLDENBERG	Cole Information
	BERNARD BROWNSTEIN	Cole Information
	BRUCE FELSON	Cole Information
	BUILDING 50 OF PALM AIRE	Cole Information
	C FERRARA	Cole Information
	C ROSENBERG	Cole Information
	C WEINSTOCK	Cole Information
	CAROL PAPANEK	Cole Information
	DANIEL SCHWARTZ	Cole Information
	E FELDMAN	Cole Information
	E SLAVIN	Cole Information
	EDWARD SCHENKEL	Cole Information
	F DRESSLER	Cole Information
	F PEREL	Cole Information
	F SCHWARTZ	Cole Information
	FRANCES JAFFE	Cole Information
	FRANCES LIPSHER	Cole Information
	G ARIZA	Cole Information
	G FLEMING	Cole Information
	GENE SCHNECK	Cole Information
	GEORGE AVAKIAN	Cole Information
	GEORGE BASIOR	Cole Information
	GEORGE HARRIS	Cole Information
	GEORGE LEE	Cole Information
	HAROLD YOURMAN	Cole Information
	HARRY ARONOVITZ	Cole Information

FINDINGS

Year	Uses	Source
2000	HARRY SINGER	Cole Information
	HELEN LINGHOLM	Cole Information
	HENRY BULVA	Cole Information
	HOWARD JOHNSON	Cole Information
	IAN BJORSVIK	Cole Information
	INGRID SOTO	Cole Information
	IRVING OVITZ	Cole Information
	IRVING SAGINOR	Cole Information
	IRWIN LEON	Cole Information
	J RICH	Cole Information
	JACK GLINKENHOUSE	Cole Information
	JACK HAILMAN	Cole Information
	JACK SILVERMAN	Cole Information
	JEROME LEBOWITZ	Cole Information
	JERRY SCHOR	Cole Information
	JIMMY RUBIN	Cole Information
	JOE ALTMAN	Cole Information
	JOHN ALMEIDA	Cole Information
	JOSEPH EIKENBERRY	Cole Information
	JOSEPH TROVATO	Cole Information
	KAREN REFSBECK	Cole Information
	KATZ KRIEGER	Cole Information
	L PARVIN	Cole Information
	LE ROY MAY	Cole Information
	LISA DEFEO	Cole Information
	LISA DESEO	Cole Information
	LORI FALLEK	Cole Information
	M PEARL	Cole Information
	MARIA LEFTON	Cole Information
	MARION KAMP	Cole Information
	MARTIN MANNION	Cole Information
	MARTIN SPRUNG	Cole Information

FINDINGS

Year	Uses	Source
2000	MARTIN WEINSTOCK	Cole Information
	MAURICE RUDDEN	Cole Information
	MAX CEDARBAUM	Cole Information
	MERRILL BOOKSTEIN	Cole Information
	MICHAEL GALLAMAN	Cole Information
	MORRIS MLOTOK	Cole Information
	NANCY STRAUS	Cole Information
	NORMAN HAMBURG	Cole Information
	P ALIBERTI	Cole Information
	P BOTOFF	Cole Information
	P TAYLOR	Cole Information
	R DICKMAN	Cole Information
	R DIMOND	Cole Information
	R DRELL	Cole Information
	R KARPF	Cole Information
	R ROVAN	Cole Information
	RALPH MANDARINO	Cole Information
	RITA SAITZ	Cole Information
	ROBERT CULVERWELL	Cole Information
	ROBERT METZNER	Cole Information
	ROBERT MORRIS	Cole Information
	ROBERT WEINER	Cole Information
	RONNIE CHASE	Cole Information
	ROSA RUBIN	Cole Information
	ROSALYN FOX	Cole Information
	ROSE BARST	Cole Information
	SAM CASSARO	Cole Information
	SAM SMALLER	Cole Information
	SAM VALENE	Cole Information
	SAMUEL BRATERMAN	Cole Information
	SHELLEY BLADE	Cole Information
	SHIRLEY STONE	Cole Information

FINDINGS

Year	*Uses*	*Source*
2000	SID MARGOLIS	Cole Information
	SIDNEY RUBIN	Cole Information
	SOL FEDER	Cole Information
	SYLVIA ARNOLD	Cole Information
	T BRUNER	Cole Information
	THOMAS LYNGHOLM	Cole Information
	THOMAS SCOTT	Cole Information
	WILSON SANTANA	Cole Information
	YVES LEGAULT	Cole Information
1995	ALIBERTI, B	Cole Information
	ALLISON, ALBERT	Cole Information
	ALTMAN, JOE	Cole Information
	ARIZA, G	Cole Information
	ARNOLD, CHARLES J	Cole Information
	ARONOVITZ, HARRY	Cole Information
	ARRICK, ALYCE L	Cole Information
	AVAKIAN, GEORGE	Cole Information
	BARST, ROSE	Cole Information
	BASIOR, GEORGE	Cole Information
	BATE, EDWARD T	Cole Information
	BECK, BEN	Cole Information
	BERGER, D	Cole Information
	BLITZ, ALBERT	Cole Information
	BOOKSTEIN, BERNARD	Cole Information
	BOTOFF, LESTER	Cole Information
	BRATERMAN, SAMUEL	Cole Information
	BROWNSTEIN, B B	Cole Information
	BRUNER, TED	Cole Information
	BULVA, HENRY	Cole Information
	BURSKI, LEONARD	Cole Information
	CASHER, HARRY	Cole Information
	CEDARBAUM, G	Cole Information

FINDINGS

Year	*Uses*	*Source*
1995	CENTER FOR COMPREHENSIVE	Cole Information
	DANZIGER, ARTHUR L	Cole Information
	DICKMAN, LEONARD	Cole Information
	DIMOND, WALTER	Cole Information
	DRELL, R R	Cole Information
	DRESSLER, F	Cole Information
	DRESSLER, FAY	Cole Information
	DUQUE, SILVIO	Cole Information
	FEDER, SOLOMON	Cole Information
	FELDMAN, E	Cole Information
	FELDMAN, LEO	Cole Information
	FERRARA, C	Cole Information
	FLEMING, G	Cole Information
	FOX, ROSALYN E	Cole Information
	FRIEDLAND, G	Cole Information
	GALLAMAN, MICHAEL	Cole Information
	GLINKENHOUSE, JACK	Cole Information
	GOLDENBERG, JOSEPH	Cole Information
	GOLDENBERG, LOUIS	Cole Information
	GOLDMAN, IRVING L	Cole Information
	HAILMAN, JACK M	Cole Information
	HAMBURG, NORMAN	Cole Information
	HARRIS, GEORGE D	Cole Information
	HERTZEL, B	Cole Information
	HOERBIGER, MARTINA	Cole Information
	ISRAEL, ABE	Cole Information
	JOHNSON, HOWARD	Cole Information
	KAMP, MARION F	Cole Information
	KARPF, ANTHONY	Cole Information
	KATZ, ALICE	Cole Information
	KERBEL, ALLAN	Cole Information
	KRIEGERKATZ, A L	Cole Information

FINDINGS

Year	*Uses*	*Source*
1995	KROMICK, BRUCE	Cole Information
	KROMNICK, MICHAEL	Cole Information
	LEBOWITZ, J	Cole Information
	LEFTON, JOHN L	Cole Information
	LEGAULT, R	Cole Information
	LEMIRE, YVON	Cole Information
	LEON, IRWIN	Cole Information
	LEVY, ABNER	Cole Information
	LIPSHER, HARRY	Cole Information
	MARGOLIS, SID	Cole Information
	MAYBLUM, EVELYN J	Cole Information
	MINTZ, BEN	Cole Information
	MLOTOK, MORRIS	Cole Information
	MORGAN, HERMAN	Cole Information
	MORRIS, ROBERT B	Cole Information
	NICIFORO, P	Cole Information
	OBERLANDER, KURT	Cole Information
	OVITZ, IRVING	Cole Information
	PACK TIGHT	Cole Information
	PAPANEK, C M	Cole Information
	PARVIN, LEONARD	Cole Information
	PEARL, M	Cole Information
	PLEVIN, M	Cole Information
	REITMAN, ALBERT	Cole Information
	RESNICK, BARRY	Cole Information
	RICH, J	Cole Information
	ROSENBERG, C	Cole Information
	ROVAN, R	Cole Information
	RUDDEN, MAURICE F	Cole Information
	RUSHEFSKY, STEVEN	Cole Information
	SAGINOR, IRVING	Cole Information
	SAITZ, SEYMOUR N	Cole Information

FINDINGS

Year	*Uses*	*Source*
1995	SCHENKEL, EDWARD	Cole Information
	SCHOR, JERRY	Cole Information
	SCHWARTZ, DANIEL D	Cole Information
	SCHWARTZ, PHILIP	Cole Information
	SHAPIRO, GOODALL	Cole Information
	SHERMAN, A M	Cole Information
	SILVERMAN, JACK	Cole Information
	SINGER, HARRY	Cole Information
	SKROW, SAMUEL	Cole Information
	SLAVIN, E	Cole Information
	SMALLER, SAM	Cole Information
	SPRUNG, MARTIN	Cole Information
	STONE, S	Cole Information
	STRAUS, NANCY D	Cole Information
	TROVATO, JOSEPH	Cole Information
	VALENE, SAM	Cole Information
	WEINER, ROBERT H	Cole Information
	WEINSTOCK, C	Cole Information
	WEINSTOCK, MARTIN	Cole Information
	WINBAUM, BEN	Cole Information
	WYNER, ANDREE	Cole Information
	YOUNGHEART, SAM	Cole Information
	YOURMAN, HAROLD	Cole Information
1992	ALTMAN, JOE	Cole Information
	BARST, ROSE	Cole Information
	BLITZ, ALBERT	Cole Information
	BRAUN, ZOHORA	Cole Information
	BUILDING 50 OF PALM AIRE	Cole Information
	CASHER, HARRY	Cole Information
	DIMOND, WALTER	Cole Information
	FELDMAN, N	Cole Information
	FERRARA, C	Cole Information

FINDINGS

Year	*Uses*	*Source*
1992	GALLAMAN, MICHAEL	Cole Information
	GOLDENBERG, JOSEPH	Cole Information
	GOLDENBERG, LOUIS	Cole Information
	GUIFFRE, C	Cole Information
	HERTZEL, B	Cole Information
	HOERBIGER, MARTINA	Cole Information
	ISRAEL, ABE	Cole Information
	KATZ, ALICE	Cole Information
	KERBEL, ALLAN	Cole Information
	KROMNICK, MICHAEL	Cole Information
	KWINTER, M	Cole Information
	LEBOWITZ, J	Cole Information
	LEVY, ABNER	Cole Information
	LIPSHER, HARRY	Cole Information
	MINTZ, BEN	Cole Information
	MLOTAK, MORRIS	Cole Information
	MORRIS, ROBERT B	Cole Information
	NICIFORO, P	Cole Information
	PEARL, M	Cole Information
	POIRIER, ALFONSE	Cole Information
	REITMAN, ALBERT	Cole Information
	ROSENBERG, C	Cole Information
	ROSENBERG, M	Cole Information
	ROVAN, R	Cole Information
	RUBIN, JIMMY A	Cole Information
	SCHOR, JERRY	Cole Information
	SHERMAN, A M	Cole Information
	SILVERMAN, JACK	Cole Information
	SKROW, SAMUEL	Cole Information
	SLAVIN, E	Cole Information
	STONE, S	Cole Information
	VALENE SAM LEAD	Cole Information

FINDINGS

Year	*Uses*	*Source*
1992	WEINSTOCK, MARTIN	Cole Information
	YOUNGHEART, SAM	Cole Information
	ZELDIN, JOHN	Cole Information

FINDINGS

ADJOINING PROPERTY DETAIL

The following Adjoining Property addresses were researched for this report. Detailed findings are provided for each address.

CORSE DR

3091 CORSE DR

Year	Uses	Source
1980	MEYERS MORRIS	R. L. Polk & Co.

COURSE DR

3091 COURSE DR

Year	Uses	Source
2005	Multi Unit Address Accetta Theresa	Hill-Donnelly Information Services
	H Andrews Garyv	Hill-Donnelly Information Services
	H Apkarian Sam Av	Hill-Donnelly Information Services
	H Bain I A	Hill-Donnelly Information Services
	H Baurmash S S A	Hill-Donnelly Information Services
	Beardsley Stewart Av	Hill-Donnelly Information Services
	H Berry John Ao	Hill-Donnelly Information Services
	Bimer Richard M A	Hill-Donnelly Information Services
	Blelch Greta E	Hill-Donnelly Information Services
	Botes M L	Hill-Donnelly Information Services
	H Boyajian Martin Av	Hill-Donnelly Information Services
	Brandt G L Av	Hill-Donnelly Information Services
	H Carter Craig S v	Hill-Donnelly Information Services
	H Cohen Harry Av	Hill-Donnelly Information Services
	Cooper Alan	Hill-Donnelly Information Services
	Deangelis Richard A	Hill-Donnelly Information Services
	H Deweese B o 05os	Hill-Donnelly Information Services
	H Dhaity Solner	Hill-Donnelly Information Services
	H Donnelly Glenn v	Hill-Donnelly Information Services
	H Esteves M A A	Hill-Donnelly Information Services
	Eulau Raymond A	Hill-Donnelly Information Services

FINDINGS

Year	*Uses*	*Source*
2005	H Fasciana Philip D	Hill-Donnelly Information Services
	Feitelson D	Hill-Donnelly Information Services
	H Fiandalo Clement	Hill-Donnelly Information Services
	Gelber Harold v	Hill-Donnelly Information Services
	H George Arthur Av	Hill-Donnelly Information Services
	Gillespie Anne	Hill-Donnelly Information Services
	Gloria Brandt Permanent Cosmet	Hill-Donnelly Information Services
	Gloria Brant Inc	Hill-Donnelly Information Services
	Grossman C v	Hill-Donnelly Information Services
	HHadar D o	Hill-Donnelly Information Services
	H Halpern RA	Hill-Donnelly Information Services
	H Hanley M	Hill-Donnelly Information Services
	H Hindle Terri	Hill-Donnelly Information Services
	H Horvath Chris	Hill-Donnelly Information Services
	Isenberg Hyman	Hill-Donnelly Information Services
	Jimenez Andrew	Hill-Donnelly Information Services
	H Joseph F A	Hill-Donnelly Information Services
	H Kennedy Jean	Hill-Donnelly Information Services
	H Keogh Janet	Hill-Donnelly Information Services
	H Krueger M	Hill-Donnelly Information Services
	H Leffingw ell Richard	Hill-Donnelly Information Services
	H Leichter B R	Hill-Donnelly Information Services
	H Leon Irw in	Hill-Donnelly Information Services
	H Ueb Ruth L v	Hill-Donnelly Information Services
	Lorenzen Walter H Av	Hill-Donnelly Information Services
	Macarthur C	Hill-Donnelly Information Services
	H Marque E	Hill-Donnelly Information Services
	Mavromatis James	Hill-Donnelly Information Services
	H Mccarthy F M	Hill-Donnelly Information Services
	H Mintz Abe A	Hill-Donnelly Information Services
	New mark Seymour A	Hill-Donnelly Information Services
	H Peecher P D v	Hill-Donnelly Information Services

FINDINGS

Year	Uses	Source
2005	H Perettine J P v	Hill-Donnelly Information Services
	Pham Hoa Cam	Hill-Donnelly Information Services
	H Phillips B J A	Hill-Donnelly Information Services
	H Pinto Samuel A	Hill-Donnelly Information Services
	Robinson W J	Hill-Donnelly Information Services
	H Romano N I 0a	Hill-Donnelly Information Services
	Romeo L	Hill-Donnelly Information Services
	Rossodivita Angelo	Hill-Donnelly Information Services
	Ruiz Elizabeth A	Hill-Donnelly Information Services
	Sanger Martin	Hill-Donnelly Information Services
	H Scanlon David A	Hill-Donnelly Information Services
	Schenck R	Hill-Donnelly Information Services
	H Singer Caroline v	Hill-Donnelly Information Services
	H Spitzer Diane	Hill-Donnelly Information Services
	Stein Isaac	Hill-Donnelly Information Services
	Street Clifford	Hill-Donnelly Information Services
	H Sundermeier P L	Hill-Donnelly Information Services
	H Tilles JW	Hill-Donnelly Information Services
	H Toolsie E A	Hill-Donnelly Information Services
	H Walters K A	Hill-Donnelly Information Services
	H Williams B	Hill-Donnelly Information Services
	H Wooten A V Jr A	Hill-Donnelly Information Services
	HZamore Jean	Hill-Donnelly Information Services
	Zimmerman Tatiana v	Hill-Donnelly Information Services
	Multi Unit Address	Hill-Donnelly Information Services
	Albano Andrea	Hill-Donnelly Information Services
	H Albert W A	Hill-Donnelly Information Services
	Aldvar Michael	Hill-Donnelly Information Services
	Alcivar Michael	Hill-Donnelly Information Services
	Alpert Milton v	Hill-Donnelly Information Services
	Altman G	Hill-Donnelly Information Services
	H Apotheker Alma v 954 979 8 s	Hill-Donnelly Information Services

FINDINGS

Year	Uses	Source
2005	HArtzt JA	Hill-Donnelly Information Services
	Assadian Vv	Hill-Donnelly Information Services
	H Bailey L A O	Hill-Donnelly Information Services
	Berg David A	Hill-Donnelly Information Services
	H Berger Sid	Hill-Donnelly Information Services
	Blltzer Charles	Hill-Donnelly Information Services
	H Blltzer Charles	Hill-Donnelly Information Services
	Bogen Sidney Dr	Hill-Donnelly Information Services
	Brow n K A	Hill-Donnelly Information Services
	Bryant Bill	Hill-Donnelly Information Services
	H Budlow J Ao	Hill-Donnelly Information Services
	Burden Randy	Hill-Donnelly Information Services
	H Cammy Joan L A	Hill-Donnelly Information Services
	H Canfield L L A	Hill-Donnelly Information Services
	H Catalfomo N	Hill-Donnelly Information Services
	H Cavallo V	Hill-Donnelly Information Services
	Continuation Of:	Hill-Donnelly Information Services
1999	ACCETTA SALVATORE	City Publishing Company
	ANDREWS GARY	City Publishing Company
	APKANAN SAM	City Publishing Company
	BAIN I	City Publishing Company
	BEHAR JOSEPH	City Publishing Company
	BERK RONALD	City Publishing Company
	BERMAN MILTON L	City Publishing Company
	BERNSTEIN B	City Publishing Company
	BLANKMAN GENE	City Publishing Company
	BLIDNER BEN	City Publishing Company
	BOYAJUAN MARTIN	City Publishing Company
	BUILDING 49 OF PALM AIRE	City Publishing Company
	CICERANI GABRIEL	City Publishing Company
	COHEN HARRY	City Publishing Company
	CYR ROBERT	City Publishing Company

FINDINGS

Year	*Uses*	*Source*
1999	DE ANGELIS RICHARD	City Publishing Company
	DIAMOND B	City Publishing Company
	DIAMOND MATTHEW DR	City Publishing Company
	EDGREN HARRY	City Publishing Company
	ESTEVES M A	City Publishing Company
	EULAU RAYMOND A	City Publishing Company
	FABER PAUL	City Publishing Company
	FEITELSON D	City Publishing Company
	FELTY E J	City Publishing Company
	FIANDALO CLEMENT	City Publishing Company
	FLACK M	City Publishing Company
	FRIDKIN REBA	City Publishing Company
	GELBER HAROLD	City Publishing Company
	GEORGE ARTHUR J	City Publishing Company
	GILLESPIE JOHN	City Publishing Company
	GOLDSTEIN ARNOLD	City Publishing Company
	GUISTWITE NEIL	City Publishing Company
	HALPERN RALPH	City Publishing Company
	HANLEY MARC	City Publishing Company
	ISENBERG HYMAN	City Publishing Company
	JARJOURA ELIAS	City Publishing Company
	JOSEPH F	City Publishing Company
	KAISER SAMUEL	City Publishing Company
	KAPLAN BENJAMIN D	City Publishing Company
	KEMIS GEORGE C	City Publishing Company
	KRAMER KENNETH J	City Publishing Company
	KRUEGER M	City Publishing Company
	LEON IRWIN	City Publishing Company
	LICATA AL	City Publishing Company
	LIEB HERMAN L	City Publishing Company
	LORENZEN WALTER H	City Publishing Company
	MCGLONE WILLIAM	City Publishing Company

FINDINGS

Year	*Uses*	*Source*
1999	MC CARTHY F M	City Publishing Company
	MC LAUGHLIN DENIS B	City Publishing Company
	MESTEL ELIAS	City Publishing Company
	MILLER DALE	City Publishing Company
	MINTZ ABE	City Publishing Company
	NEWBURNE GEORGE	City Publishing Company
	NOWAK MARCI	City Publishing Company
	PALTER L	City Publishing Company
	PARKS BRAD	City Publishing Company
	PERETTINE J P	City Publishing Company
	POLLACK EDWARD M	City Publishing Company
	REEGER D E	City Publishing Company
	ROSSODIDITA ANGELO	City Publishing Company
	SAH PAUL	City Publishing Company
	SANCHEZ JOSE	City Publishing Company
	SANGER MARTIN	City Publishing Company
	SCHURR TODD	City Publishing Company
	SHEA JACK	City Publishing Company
	SPITZER GERRY	City Publishing Company
	STEIN ISAAC	City Publishing Company
	THACKER LARRY	City Publishing Company
	TOBE ABE	City Publishing Company
	USATCH HARRY	City Publishing Company
	VARELA CAROLINA	City Publishing Company
	WEIDEMANN LOTHAR	City Publishing Company
	ZAMORE EMANUEL	City Publishing Company
1990	ACHS MURRAY POMP	Southern Bell
	BOYAJIAN MARTIN POMP	Southern Bell
	DIAMOND MATTHEW DR POMP	Southern Bell
	DINE S P POMP	Southern Bell
	LORENZEN WALTER H POMP	Southern Bell
	MACK G J POMP	Southern Bell

FINDINGS

Year	*Uses*	*Source*
1990	MCCARTHY EDWARD POMP	Southern Bell
	ABEL FRANKLIN & DOROTHY	Southern Bell
	ACHS MURRAY J	Southern Bell
	BADDER BERNARD	Southern Bell
	BAIN I	Southern Bell
	BEHAR JOSEPH	Southern Bell
	BERMAN MILTON L	Southern Bell
	BERNSTEIN CARL	Southern Bell
	BLIDNER BEN	Southern Bell
	BUILDING 49 OF PALM AIRE	Southern Bell
	BYER HARRIETTE	Southern Bell
	CICERANI GABRIEL	Southern Bell
	DERSHEWITZ I DR	Southern Bell
	EDGREN HARRY	Southern Bell
	ELKINS MORRIS	Southern Bell
	ENGLANDER J W	Southern Bell
	EULAU RAYMOND A	Southern Bell
	FABER PAUL	Southern Bell
	FALK GREGORY R	Southern Bell
	FEITELSON DAVID	Southern Bell
	FIANDALO CLEMENT	Southern Bell
	FLACK M	Southern Bell
	FRIDKIN JOSEPH	Southern Bell
	GEORGE ARTHUR J	Southern Bell
	GLEN LESTER N	Southern Bell
	GOLD JEROME & ANNE	Southern Bell
	GOLDSTEIN ARNOLD & SUSAN	Southern Bell
	GORDON CECIL A	Southern Bell
	HALPERN RALPH	Southern Bell
	HARRIS HAROLD J	Southern Bell
	ISENBERG HYMAN	Southern Bell
	JOSEPH F	Southern Bell

FINDINGS

Year	*Uses*	*Source*
1990	KAISER SAMUEL	Southern Bell
	KAPLAN BENJAMIN D	Southern Bell
	KERNIS GEORGE C	Southern Bell
	KRAMER KENNETH J	Southern Bell
	KRUEGER M	Southern Bell
	LEIB SIDNEY	Southern Bell
	LEON IRWIN	Southern Bell
	LEVINE FRANK	Southern Bell
	LIEB HERMAN L	Southern Bell
	MANN ROSE	Southern Bell
	MCGLONE WILLIAM & MARIE	Southern Bell
	MILBERG LOUIS	Southern Bell
	MILLER DALE & LAURA	Southern Bell
	MINTZ ABE	Southern Bell
	NACCO JOHN A	Southern Bell
	NEWBURNE GEORGE	Southern Bell
	PERETTINE J P	Southern Bell
	PHIEFFER HENRY	Southern Bell
	PINE ALFRED	Southern Bell
	POLLACK EDWARD M	Southern Bell
	RANELLI V	Southern Bell
	RISEN MAURICE L	Southern Bell
	SAHL PAUL	Southern Bell
	SANGER MARTIN	Southern Bell
	SAVINO JEAN M	Southern Bell
	SCHAPER W H	Southern Bell
	SHEA JACK	Southern Bell
	SHOPSOWITZ I	Southern Bell
	SIMMONS MARTIN J	Southern Bell
	SPITZER GERRY	Southern Bell
	STEIN ISAAC	Southern Bell
	STEINBERG BERT H	Southern Bell

FINDINGS

Year	Uses	Source
1990	TOBE ABE	Southern Bell
	USATCH HARRY & SONIA	Southern Bell
	VIGLIAROLO JOSEPH	Southern Bell
	WARD A	Southern Bell
	WEISS MILTON & PEARL	Southern Bell
	ZAMORE EMANUEL & JEAN	Southern Bell
1980	ACHS MURRAY J	R. L. Polk & Co.
	ARANSKY DAVID	R. L. Polk & Co.
	BADDER BERNARD	R. L. Polk & Co.
	BAIN I	R. L. Polk & Co.
	BEHAR JOSEPH	R. L. Polk & Co.
	BERMAN MILTON L	R. L. Polk & Co.
	BERNSTEIN CARL	R. L. Polk & Co.
	BLIDNER BEN	R. L. Polk & Co.
	BOHRER R	R. L. Polk & Co.
	BRECHER SAM W	R. L. Polk & Co.
	BROOKS SANDRA	R. L. Polk & Co.
	BYER HARRIETTE 30	R. L. Polk & Co.
	CICERANI GABRIEL	R. L. Polk & Co.
	COOPER EUGENE	R. L. Polk & Co.
	EDGREN HARRY	R. L. Polk & Co.
	ELKINS MORRIS	R. L. Polk & Co.
	ENGLANDER J W	R. L. Polk & Co.
	EULAU RAYMOND A	R. L. Polk & Co.
	FABER PAUL	R. L. Polk & Co.
	FEITELSON DAVID	R. L. Polk & Co.
	FIANDALO CLEMENT	R. L. Polk & Co.
	FLACK M	R. L. Polk & Co.
	FRIDKIN JOSEPH	R. L. Polk & Co.
	GALEOTA D	R. L. Polk & Co.
	GELBER HAROLD & MARTHA	R. L. Polk & Co.
	GORDON CECIL A	R. L. Polk & Co.

FINDINGS

Year	Uses	Source
1980	HALPERN RALPH	R. L. Polk & Co.
	HANDLER ARTHUR A	R. L. Polk & Co.
	HARRIS HAROLD J	R. L. Polk & Co.
	ISENBERG HYMAN	R. L. Polk & Co.
	J T S INC	R. L. Polk & Co.
	JAFFEE SIMON S	R. L. Polk & Co.
	JOSEPH SEYMOUR	R. L. Polk & Co.
	KAHN THEODORE DR	R. L. Polk & Co.
	KAISER SAMUEL	R. L. Polk & Co.
	KAPLAN BENJAMIN D	R. L. Polk & Co.
	KASTEN ARNOLD	R. L. Polk & Co.
	KASTEN MATTHEW	R. L. Polk & Co.
	KERNIS GEORGE C	R. L. Polk & Co.
	KIRK J	R. L. Polk & Co.
	KRUEGER M	R. L. Polk & Co.
	LAMBRIX JAMES R	R. L. Polk & Co.
	LEIB SIDNEY	R. L. Polk & Co.
	LEVINE FRANK	R. L. Polk & Co.
	LEVY BURT	R. L. Polk & Co.
	LIEB HERMAN L	R. L. Polk & Co.
	LINDEN SONDRA	R. L. Polk & Co.
	LINICK FRED	R. L. Polk & Co.
	MANOWITZ SIDNEY	R. L. Polk & Co.
	MARGULIES ABRAHAM R	R. L. Polk & Co.
	MC CAUGHEY STWART H	R. L. Polk & Co.
	MILBERG LOUIS	R. L. Polk & Co.
	MILLER DONALD S MD	R. L. Polk & Co.
	MINTZ ABE	R. L. Polk & Co.
	NEWBURNE GEORGE	R. L. Polk & Co.
	OWENS JAMES	R. L. Polk & Co.
	PERETTINE J P	R. L. Polk & Co.
	PHIEFFER HENRY	R. L. Polk & Co.

FINDINGS

Year	Uses	Source
1980	PINCUS ALEXANDER	R. L. Polk & Co.
	POLLACK BERNARD	R. L. Polk & Co.
	PRINCE DAVID J DR	R. L. Polk & Co.
	RABALAIS H	R. L. Polk & Co.
	SAHL PAUL	R. L. Polk & Co.
	SANGER MARTIN	R. L. Polk & Co.
	SCHAFFER MONROE	R. L. Polk & Co.
	SCHULTZ JACK M	R. L. Polk & Co.
	SHEA JACK	R. L. Polk & Co.
	SHOPSOWITZ I	R. L. Polk & Co.
	SIMMONS MARTIN J	R. L. Polk & Co.
	SMITH HAROLD	R. L. Polk & Co.
	SPITZER GERRY	R. L. Polk & Co.
	STEIN ISAAC	R. L. Polk & Co.
	STEINBERG BERT H	R. L. Polk & Co.
	TEPPER EAVLYN	R. L. Polk & Co.
	TEPPER IRVIN	R. L. Polk & Co.
	TOBE A	R. L. Polk & Co.
	USATCH HARRY	R. L. Polk & Co.
	VIGTIAROLO JOSEPH	R. L. Polk & Co.
	WOLIN GEORGE W	R. L. Polk & Co.
	WOLIN JULIET	R. L. Polk & Co.
	ZAMORE EMANUEL & JEAN	R. L. Polk & Co.

3095 COURSE DR

Year	Uses	Source
1999	ADELMAN ALLAN	City Publishing Company
	ALPERT MILTON	City Publishing Company
	ALTMAN G	City Publishing Company
	APOTHEKER MEYER	City Publishing Company
	ASNIS SAUL BAXT DR	City Publishing Company
	BARSTACK DAVID	City Publishing Company
	BARUFKIN ALBERT	City Publishing Company

FINDINGS

Year	*Uses*	*Source*
1999	BECK BENJAMIN	City Publishing Company
	BELINOFF BLANCHE DR	City Publishing Company
	BERG DAVID	City Publishing Company
	BERGER SID	City Publishing Company
	BERGER SOL F	City Publishing Company
	BOGEN SIDNEY DR	City Publishing Company
	BUDLOW J	City Publishing Company
	CAMMY JOAN L	City Publishing Company
	CANFIELD LE ROY L	City Publishing Company
	COHEN GILBERT	City Publishing Company
	COHEN GILBERT	City Publishing Company
	COHEN KALMAN	City Publishing Company
	COOPER IRENE	City Publishing Company
	CUSTER CLIFF	City Publishing Company
	DREMAN I JOE	City Publishing Company
	DREMAN SOLLY	City Publishing Company
	DUBROFSKY WILLIAM	City Publishing Company
	EDELSTEIN M	City Publishing Company
	EISENBERG JUDITH	City Publishing Company
	ERSHLER HARRY	City Publishing Company
	EUSANI ELIGIO	City Publishing Company
	FAVUS ROBERT	City Publishing Company
	FEINSTEIN JACK	City Publishing Company
	FERKAUF ESTELLE	City Publishing Company
	FINKELSTEIN H	City Publishing Company
	FISHBEIN BERNARD	City Publishing Company
	FISHER BEN	City Publishing Company
	FISHER BEN	City Publishing Company
	GAINES SOPHIE	City Publishing Company
	GANS THEODORE	City Publishing Company
	GINSBERG JACK	City Publishing Company
	GLANZ ALEX	City Publishing Company

FINDINGS

Year	*Uses*	*Source*
1999	GOLDFINE LOUIS	City Publishing Company
	GOLDSTEIN IRVING	City Publishing Company
	GOMEZ JAIME	City Publishing Company
	GOUGH B	City Publishing Company
	GREENSPAN HY	City Publishing Company
	HABERMANN KERMIT	City Publishing Company
	HAMMER MUNI	City Publishing Company
	HANDLER ROBERT	City Publishing Company
	HELLER YAACOV	City Publishing Company
	HELLER YAACOV	City Publishing Company
	HEMMELSTEIN CARYLON	City Publishing Company
	HEMMELSTEIN JULIUS	City Publishing Company
	HOROWITZ ROBERT S	City Publishing Company
	ISRAEL HARRY	City Publishing Company
	ISSOD LEONARD	City Publishing Company
	JACOBS FRANK L	City Publishing Company
	JENTIS LOUIS	City Publishing Company
	KAPLAN CHARLES	City Publishing Company
	KAPLAN MARTIN	City Publishing Company
	KATZ MEYER M	City Publishing Company
	KAUFMAN MICHAEL	City Publishing Company
	KIRK JACK	City Publishing Company
	KISLIN HERBERT	City Publishing Company
	LAWENCE B F DR	City Publishing Company
	LAZOVITZ ROBERT	City Publishing Company
	LEINER RICHARD	City Publishing Company
	LEVINE DAVE B	City Publishing Company
	LEVY ARNOLD	City Publishing Company
	LIPMAN G	City Publishing Company
	LOZOFF E	City Publishing Company
	MALOW A	City Publishing Company
	MANN KAL	City Publishing Company

FINDINGS

Year	*Uses*	*Source*
1999	MARLES JAIME	City Publishing Company
	MELTZER NORMAN	City Publishing Company
	MENDELSON EDWARD	City Publishing Company
	MENDELSON HY	City Publishing Company
	MENDELSON HY	City Publishing Company
	MICHAUD MARC R	City Publishing Company
	MITCHELL JACK	City Publishing Company
	MOORE ALFRED L MD	City Publishing Company
	MOORE FRANK	City Publishing Company
	MORTON J	City Publishing Company
	MUNKSGARD JAN	City Publishing Company
	MUNZ EDWIN	City Publishing Company
	NOTARO A	City Publishing Company
	ORMAND JOSEPH DR	City Publishing Company
	PARKER E	City Publishing Company
	PEREZRENDILS AUGUSTO	City Publishing Company
	PINE HERBERT J	City Publishing Company
	RABIN E	City Publishing Company
	RABIN E	City Publishing Company
	ROGOVIN HERMAN	City Publishing Company
	ROSENTHAL NORMAN	City Publishing Company
	ROSS MILTON D	City Publishing Company
	RUBIN SYLVIA	City Publishing Company
	RUCK SEYMOUR	City Publishing Company
	SCARP JOSEPH	City Publishing Company
	SCHERR MURRAY	City Publishing Company
	SCHWARTZ SOL	City Publishing Company
	SEGAL YVETTE	City Publishing Company
	SHAINHOUSE LOUIS	City Publishing Company
	SHIBLE EDWARD	City Publishing Company
	SHIBLE EDWARD	City Publishing Company
	SHORE MICHAEL A	City Publishing Company

FINDINGS

Year	*Uses*	*Source*
1999	SHULEMSON SYDNEY S	City Publishing Company
	SIEGEL MARVIN	City Publishing Company
	SKURKA FRED	City Publishing Company
	SOLOMON MARVIN N MD	City Publishing Company
	SOPHIER MAX	City Publishing Company
	SWARTZ S	City Publishing Company
	SWEET EDWARD	City Publishing Company
	TARTER RUTH L	City Publishing Company
	TENENBAUM AL	City Publishing Company
	TERRY ELSIE	City Publishing Company
	TJON PLAN GI WALTER	City Publishing Company
	TOPPER S	City Publishing Company
	TRUNSKY LARRY	City Publishing Company
	TRUP SAMUEL	City Publishing Company
	TWARD SHARON	City Publishing Company
	WAGNER ERIC	City Publishing Company
	WILEN ANNETTE G	City Publishing Company
	WOLPE ALLEN M	City Publishing Company
1990	COHEN KALMAN POMP	Southern Bell
	FISHBEIN BERNARD & DOLORES POMP	Southern Bell
	HIMMEL MARTIN POMP	Southern Bell
	MANN KAL POMP	Southern Bell
	MERENS IDA J POMP	Southern Bell
	RUCK SEYMOUR POMP	Southern Bell
	TERRY ELSIE & SEYMOUR POMP	Southern Bell
	TWARD MANNY POMP	Southern Bell
	TWARD SHARON POMP	Southern Bell
	WERGER A POMP	Southern Bell
	ADELMAN ALLAN	Southern Bell
	APOTHEKER MEYER	Southern Bell
	BARSTACK DAVID	Southern Bell
	BARUFKIN ALBERT	Southern Bell

FINDINGS

Year	*Uses*	*Source*
1990	BELINOFF DAVID S DR	Southern Bell
	BERGER SOL F	Southern Bell
	BERKOWITZ JEROME S	Southern Bell
	BLOOM CHARLES S MD	Southern Bell
	BORDIGA BENNO	Southern Bell
	BROCHSTEIN SOL L	Southern Bell
	BRODSKY JACK	Southern Bell
	CANFIELD LEROY L	Southern Bell
	COHEN GILBERT & JOAN	Southern Bell
	COOPER IRENE	Southern Bell
	CORN GEORGE	Southern Bell
	DEAN GEORGE A	Southern Bell
	DREMAN L JOE	Southern Bell
	DUBROFSKY WILLIAM	Southern Bell
	EDELSTEIN ALBERT A	Southern Bell
	EISENBERG RICHARD	Southern Bell
	EPSTEIN SOL	Southern Bell
	EUSANI ELIGIO	Southern Bell
	FAVUS ROBERT	Southern Bell
	FEINERMAN A	Southern Bell
	FEINSTEIN JACK	Southern Bell
	FERKAUT ESTELLE	Southern Bell
	FISHER BEN	Southern Bell
	FISHER BURTON & JOAN	Southern Bell
	FISHER N	Southern Bell
	FOGEL RUBY	Southern Bell
	FOX HERBERT L	Southern Bell
	GANS THEODORE	Southern Bell
	GETLAN MARVIN	Southern Bell
	GIACALONE LEONARD	Southern Bell
	GINSBERG JACK	Southern Bell
	GOLDFINE LOUIS	Southern Bell

FINDINGS

Year	*Uses*	*Source*
1990	GOLDSTEIN IRVING	Southern Bell
	GOMEZ JAIME	Southern Bell
	GOMEZ LUIS ENRIQUE	Southern Bell
	GORDON ARNOLD J & FAYE	Southern Bell
	GOUGH B	Southern Bell
	GREENSPAN HY	Southern Bell
	GROSS H	Southern Bell
	GUNTHER HANS	Southern Bell
	GURWICH MORRIS D & FRAN	Southern Bell
	HABERMANN KERMIT	Southern Bell
	HAMMER MUNI	Southern Bell
	HANDLER ROBERT	Southern Bell
	HEMMELSTEIN CARYLON	Southern Bell
	HOROWITZ ROBERT S	Southern Bell
	ISRAEL HARRY	Southern Bell
	ISSOD LEONARD	Southern Bell
	JACKLER JOSEPH	Southern Bell
	JENTIS LOUIS	Southern Bell
	KAPLAN CHARLES	Southern Bell
	KAPLAN MARTIN & LILLIAN	Southern Bell
	KAUFMAN MICHAEL	Southern Bell
	KIRK JACK	Southern Bell
	KISLIN HERBERT	Southern Bell
	KRANTZ HARRY S	Southern Bell
	KURZWEIL RAY	Southern Bell
	LAWRENCE B F DR	Southern Bell
	LAZOVITZ ROBERT	Southern Bell
	LEINER RICHARD	Southern Bell
	LEVINE DAVE B	Southern Bell
	LICHTMAN MAURICE & NORMA	Southern Bell
	LIPMAN G	Southern Bell
	MANOWITZ R	Southern Bell

FINDINGS

Year	*Uses*	*Source*
1990	MELTON ERNEST DR	Southern Bell
	MENDELSON EDWARD & MADELINE	Southern Bell
	MILLER DONALD S MD	Southern Bell
	MINER JACK	Southern Bell
	MIRON HERBERT	Southern Bell
	MIRON ROBERT	Southern Bell
	MITCHELL JACK	Southern Bell
	MOORE ALFRED L MD	Southern Bell
	MORTON ALBERT	Southern Bell
	NATOF PHILIP	Southern Bell
	NORDIN SOREN	Southern Bell
	PARKER HARRY	Southern Bell
	PASZAMANT HAROLD	Southern Bell
	PEREZ RENDILES AUGUSTO	Southern Bell
	PINE HERBERT J	Southern Bell
	PINKUS SHERWOOD	Southern Bell
	PLUTZER SAMUEL	Southern Bell
	ROMAN ERIC	Southern Bell
	ROSENBLATT WILLIAM	Southern Bell
	ROSS MILTON D	Southern Bell
	SCHERR MURRAY	Southern Bell
	SCHULTZ JACK M	Southern Bell
	SCHWARTZ SOL	Southern Bell
	SEGAL Y	Southern Bell
	SHORE MICHAEL A	Southern Bell
	SIEGEL MARVIN	Southern Bell
	SKURKA FRED	Southern Bell
	SMITH WILLIAM G	Southern Bell
	SOLOMON MARVIN N MD & HELEN S	Southern Bell
	SOPHIER MAX	Southern Bell
	SWEET EDWARD	Southern Bell
	TARTER RUTH L	Southern Bell

Year	Uses	Source
1990	TJON PLAN GI WALTER	Southern Bell
	TRUNSKY LARRY	Southern Bell
	TRUNSKY LARRY	Southern Bell
	TRUNSKY LAWRENCE	Southern Bell
	ULLMAN PAUL	Southern Bell
	VIGLIAROLO FRANK	Southern Bell
	WEISS MARVIN	Southern Bell
	WILEN SAMUEL A	Southern Bell
	WIZEL LAWRENCE	Southern Bell
	WIZEL MILDRED	Southern Bell
	ZISK S	Southern Bell

N COURSE DR

3081 N COURSE DR

Year	Uses	Source
2020	LUCINDA MANLEY	EDR Digital Archive
	DEBRA DEFORREST	EDR Digital Archive
	DIANA RODRIGUEZ	EDR Digital Archive
	JESSE GEORGE	EDR Digital Archive
	TRAVIN CARLA	EDR Digital Archive
	D DEBRA CHAMPAGNE	EDR Digital Archive
	LUIS LANCHEROS	EDR Digital Archive
	ARACELIA VIERA	EDR Digital Archive
	KATHERINE MCMENAMIN	EDR Digital Archive
	ZACK MANLEY	EDR Digital Archive
	WILMA SALCEDO	EDR Digital Archive
	RAFAEL AVILA	EDR Digital Archive
	ISRAEL ROSARIO	EDR Digital Archive
	JORGE SILVA	EDR Digital Archive
	IVAN LANCHEROS	EDR Digital Archive
	YOLANDA LANCHEROS	EDR Digital Archive
	LAUREN MANLEY	EDR Digital Archive

FINDINGS

Year	Uses	Source
2020	CATHERINE BRITO	EDR Digital Archive
	CHARLENE TUCKER	EDR Digital Archive
	KENNETH MANLEY	EDR Digital Archive
	VIRGINIA SILVA	EDR Digital Archive
	ELIAN CARLA	EDR Digital Archive
	DENZEL RODRIGUEZ	EDR Digital Archive
	VICTOR CANALES	EDR Digital Archive
2017	ARACELIA VIERA	Cole Information
	JORGE SILVA	Cole Information
	IVAN LANCHEROS	Cole Information
	CHARLENE TUCKER	Cole Information
	DANIEL SCALIA	Cole Information
	DENZEL RODRIGUEZ	Cole Information
2014	DENIS BOULAIS	Cole Information
	DIANA RODRIGUEZ	Cole Information
	LUIS LANCHEROS	Cole Information
	KATHERINE MCMENAMIN	Cole Information
	JOSEPH MATTEO	Cole Information
	JORGE SILVA	Cole Information
	ARACELIA RODRIGUEZ	Cole Information
2010	DENIS BOULAIS	Cole Information
	BILL ADAMS	Cole Information
	LUIS LANCHEROS	Cole Information
	KATHERINE MCMENAMIN	Cole Information
	JOSEPH MATTEO	Cole Information
	JORGE SILVA	Cole Information
	ARACELIA RODRIGUEZ	Cole Information
	DANIEL SCALIA	Cole Information
2005	CONSTRUCLINICA U S A INC	Cole Information
	CONSTRUCLINICAS U S A INC	Cole Information
	ELIAN TRAVIN	Cole Information
	BILL ADAMS	Cole Information

FINDINGS

Year	Uses	Source
2005	LUIS LANCHEROS	Cole Information
	ARACELIA VIERA	Cole Information
	LEONARD CHAMPAGNE	Cole Information
	KATHERINE MCMENAMIN	Cole Information
	JOSEPH MATTEO	Cole Information
	JORGE SILVA	Cole Information
	DANIEL SCALIA	Cole Information
	G HUDSON	Cole Information
	GONZALO CORNEJO	Cole Information
2000	MARY TEICH	Cole Information
	M BRADY	Cole Information
	CHARLES CANVASER	Cole Information
	FRANCES DUFF	Cole Information
	PHILIP TEICH	Cole Information
	WILLIAM BRODERSEN	Cole Information
	DANIEL SCALIA	Cole Information
	ROBERT HELD	Cole Information
1995	CANVASER, CHARLES	Cole Information
	DODGE, CHAS L	Cole Information
	TEICH, PHILIP	Cole Information
	HELD, ROBERT F	Cole Information
	SCHWER, FRED B	Cole Information
	BRODERSEN, WILLIAM	Cole Information
	SCALIA, DANIEL	Cole Information
	KELLY, KELRO	Cole Information
	KELLY, GEORGE	Cole Information
	BRADY, M R	Cole Information
1992	CANVASER, CHARLES	Cole Information
	SCHWER, FRED B	Cole Information
	SCALIA, DANIEL	Cole Information

FINDINGS

3091 N COURSE DR

Year	*Uses*	*Source*
2020	MELINA FASANELLI	EDR Digital Archive
	NORA CORREA	EDR Digital Archive
	LINDA COLEY	EDR Digital Archive
	ADELINE BERRY	EDR Digital Archive
	PAULA RODRIGUEZ	EDR Digital Archive
	GEORGE MAVROMATIS	EDR Digital Archive
	ANDREW WOOTEN	EDR Digital Archive
	ROBERT BEARDSLEY	EDR Digital Archive
	MARY TUNSTALL	EDR Digital Archive
	NGOC PHAM	EDR Digital Archive
	JUAN LESMES	EDR Digital Archive
	KENNETH MULLER	EDR Digital Archive
	JEFFSEN NESTOR	EDR Digital Archive
	MICELA DHAITY	EDR Digital Archive
	JOEL RODRIGUEZ	EDR Digital Archive
	JOSEPH GORCSOS	EDR Digital Archive
	REX WU	EDR Digital Archive
	EVIS GJYLI	EDR Digital Archive
	RICHARD DEANGELIS	EDR Digital Archive
	KAREN YEALDHALL	EDR Digital Archive
	KAREN ROMANO	EDR Digital Archive
	CHRISTOPHER HORVATH	EDR Digital Archive
	JORGE LESMES	EDR Digital Archive
	YAN HUO	EDR Digital Archive
	PAULO COSTA	EDR Digital Archive
	M NIXA	EDR Digital Archive
	AUSHAE BOOTH	EDR Digital Archive
	GARY KEENAN	EDR Digital Archive
	SUSAN TANNER	EDR Digital Archive
	RONALD BERK	EDR Digital Archive
	MARVIN ARTHURS	EDR Digital Archive

FINDINGS

Year	Uses	Source
2020	JEUNE TILUS	EDR Digital Archive
	SUZY GUIMARAES	EDR Digital Archive
	BABETTE MAVROMATIS	EDR Digital Archive
	ANDREW HORVATH	EDR Digital Archive
	BARRIE LEICHTER	EDR Digital Archive
	CARLY DETWEILER	EDR Digital Archive
	YAN HAO	EDR Digital Archive
	PAUL TANNER	EDR Digital Archive
	CHERYL MACARTHUR	EDR Digital Archive
	NEWMARK SEYMOUR	EDR Digital Archive
	PEDRO VILLALONA	EDR Digital Archive
	DEANNA STELLA	EDR Digital Archive
	RAMONA RODRIGUEZ	EDR Digital Archive
	VELVET SIMS	EDR Digital Archive
	CARL LEICHTER	EDR Digital Archive
	JOSEPH FAGAN	EDR Digital Archive
	EAMONN RYAN	EDR Digital Archive
	NIXA ROMAN	EDR Digital Archive
	HELEN WELCH	EDR Digital Archive
	PATRICK PEECHER	EDR Digital Archive
	GEORGE BEARDSLEY	EDR Digital Archive
	BRIANNA DEVITO	EDR Digital Archive
	JOHN BERRY	EDR Digital Archive
	SUZANNE DIAMANTOPOULOS	EDR Digital Archive
	HERNAN ACURIO	EDR Digital Archive
	JUDITH CASIMIR	EDR Digital Archive
	PAUL TRAVIS	EDR Digital Archive
	ANTHONY DEANGELIS	EDR Digital Archive
	LORRAINE ROMEO	EDR Digital Archive
	VERONA WOOTEN	EDR Digital Archive
	AMY TROY	EDR Digital Archive
	STEWART BEARDSLEY	EDR Digital Archive

FINDINGS

Year	Uses	Source
2020	JERRY SHAW	EDR Digital Archive
	JUAN SHEPUT	EDR Digital Archive
	JORGE BENITEZ	EDR Digital Archive
	SCOTT KEARNS	EDR Digital Archive
	EDWIN GENDRON	EDR Digital Archive
	EILEEN DORMAN	EDR Digital Archive
	ANA PUENTES	EDR Digital Archive
	ROGER OBRIAN	EDR Digital Archive
	THOMAS TANNER	EDR Digital Archive
	ANNOUSE TILUS	EDR Digital Archive
	ASHLEE MAVROMATIS	EDR Digital Archive
	SIDNEY STEWART	EDR Digital Archive
	DAVID SCANLON	EDR Digital Archive
	CHERYL DEANGELIS	EDR Digital Archive
	ANTHONY FERRIS	EDR Digital Archive
	LOREN ROMANO	EDR Digital Archive
	SHARON RHODES	EDR Digital Archive
	JOHN MOLLICA	EDR Digital Archive
	ERIK SANGER	EDR Digital Archive
	MARTHA LEON	EDR Digital Archive
	KATHIE BERK	EDR Digital Archive
	CINDA CRUM	EDR Digital Archive
	JORGE RODRIGUEZ	EDR Digital Archive
	DONNETTE GRANT	EDR Digital Archive
	OLIMPIA POP	EDR Digital Archive
	REECA GOSSAN	EDR Digital Archive
	ELAINE ANDREWS	EDR Digital Archive
	NICOLE ROMANO	EDR Digital Archive
	MAYRA VILLALONA	EDR Digital Archive
	LUIS RIVERA	EDR Digital Archive
	GARY ANDREWS	EDR Digital Archive
	ISKREN YOVCHEV	EDR Digital Archive

FINDINGS

Year	Uses	Source
2020	SOLNER DHAITY	EDR Digital Archive
	MARIA ESTEVES	EDR Digital Archive
2017	BUILDING 49 OF PALM AIRE	Cole Information
	MWI PROPERTY MANAGEMENT	Cole Information
	PEECHERS TOWING	Cole Information
	ROBERT GJYLI	Cole Information
	KENNETH MULLER	Cole Information
	JEFFSEN NESTOR	Cole Information
	NGOC PHAM	Cole Information
	MICHELE ROMEO	Cole Information
	EVETTE DRIJAS	Cole Information
	RANDY JOYNER	Cole Information
	JORGE LESMES	Cole Information
	SHELBY RAEL	Cole Information
	KAREN YEALDHALL	Cole Information
	IRVING BAIN	Cole Information
	RONALD BERK	Cole Information
	GRETA BLEICH	Cole Information
	NICOLA CARCIERO	Cole Information
	ANDREW HORVATH	Cole Information
	MOLLY MACARTHUR	Cole Information
	SEY NEWMARK	Cole Information
	WILLIAM RICHARDS	Cole Information
	BILLY CATT	Cole Information
	CARL LEICHTER	Cole Information
	ANNA MENENDEZ	Cole Information
	HERNAN ACURIO	Cole Information
	RICHARD BIRNER	Cole Information
	CHARLIE DEANGELIS	Cole Information
	JOSEPH FASCIANA	Cole Information
	BHARAT PATEL	Cole Information
	ANGELO ROSSODIVITA	Cole Information

FINDINGS

Year	Uses	Source
2017	PATRICIA SUNDERMEIER	Cole Information
	PAUL TRAVIS	Cole Information
	DAVID SCANLON	Cole Information
	DHAITY SOLNER	Cole Information
	SIDNEY STEWART	Cole Information
	JESSA VALENTINE	Cole Information
	THOMAS TANNER	Cole Information
	NICOLA CASTIERO	Cole Information
	COSTA GUIMARAES	Cole Information
	KINH HA	Cole Information
	JOHN MOLLICA	Cole Information
	MICHAEL MORAN	Cole Information
	LOREN ROMANO	Cole Information
	KAREN WEBB	Cole Information
	JASON WOOTEN	Cole Information
	TATIANA ZIMMERMAN	Cole Information
	GARY ANDREWS	Cole Information
	ROXANNE CERRUTO	Cole Information
	MARIA ESTEVES	Cole Information
	RICHARD GIOVANELLI	Cole Information
	DORIS KRUEGER	Cole Information
	JORGE RODRIGUEZ	Cole Information
2014	BUILDING 49 OF PALM AIRE	Cole Information
	MWI PROPERTY MANAGEMENT	Cole Information
	PEECHERS TOWING	Cole Information
	DANIELLE ADAMS	Cole Information
	GUSTAVO CORREA	Cole Information
	KENNETH MULLER	Cole Information
	MARCUS THOMPSON	Cole Information
	ANDREW WOOTEN	Cole Information
	RICHARD DEANGELIS	Cole Information
	MAUREEN OCONNOR	Cole Information

FINDINGS

Year	*Uses*	*Source*
2014	KAREN YEALDHALL	Cole Information
	MARVIN ARTHURS	Cole Information
	IRVING BAIN	Cole Information
	GRETA BLEICH	Cole Information
	NICOLA CARCIERO	Cole Information
	SUZY GUIMARAES	Cole Information
	ANDREW HORVATH	Cole Information
	ETHEL IRWIN	Cole Information
	MOLLY MACARTHUR	Cole Information
	JONGHYEON PARK	Cole Information
	LETICIA SANCHEZ	Cole Information
	JOHN BERRY	Cole Information
	CARL LEICHTER	Cole Information
	PATRICK PEECHER	Cole Information
	SAMUEL PINTO	Cole Information
	CLIFFORD STREET	Cole Information
	KATIE BARNES	Cole Information
	JOSEPH FASCIANA	Cole Information
	FELICE JOSEPH	Cole Information
	UMBERTO PINTO	Cole Information
	JOEY PETITO	Cole Information
	PATRICIA SUNDERMEIER	Cole Information
	JOSEPH ROBERTS	Cole Information
	RONALD ROMEO	Cole Information
	JEAN ZAMORE	Cole Information
	MICHAEL ANGARANO	Cole Information
	DAVID SCANLON	Cole Information
	SIDNEY STEWART	Cole Information
	JESSA VALENTINE	Cole Information
	RAYMOND LAVOIE	Cole Information
	NICHOLAS MAVROMATIS	Cole Information
	MICHAEL MORAN	Cole Information

FINDINGS

Year	Uses	Source
2014	CHANSAMOUT NIRANDONE	Cole Information
	ERIK SANGER	Cole Information
	THOMAS ROLSTON	Cole Information
	LOREN ROMANO	Cole Information
	KAREN WEBB	Cole Information
	THERESA ACCETTA	Cole Information
	GARY ANDREWS	Cole Information
	SOLNER DHAITY	Cole Information
	MARIA ESTEVES	Cole Information
	RICHARD GIOVANELLI	Cole Information
	DORIS KRUEGER	Cole Information
	SYLVAIN LEGER	Cole Information
2010	BUILDING 49 OF PALM AIRE	Cole Information
	GLORIA BRANT INC	Cole Information
	POWER OF TRINITY INVESTMENT	Cole Information
	DAVID HADAR	Cole Information
	MURRAY KRUEGER	Cole Information
	ANDREW WOOTEN	Cole Information
	ART SIEGEL	Cole Information
	DAMIKA HAMMETT	Cole Information
	SIDNEY BAURMASH	Cole Information
	JANET KEOGH	Cole Information
	RICHARD DEANGELIS	Cole Information
	NATE SCHAUF	Cole Information
	PAULO COSTA	Cole Information
	CHRISTOPHER HORVATH	Cole Information
	A WALTERS	Cole Information
	KAREN YEALDHALL	Cole Information
	RICHARD LEFFINGWELL	Cole Information
	IRVING BAIN	Cole Information
	MIRTHA BONDY	Cole Information
	GRETA BLEICH	Cole Information

FINDINGS

Year	*Uses*	*Source*
2010	CHERYL MACARTHUR	Cole Information
	SANDRA ANGARANO	Cole Information
	SEYMOUR NEWMARK	Cole Information
	CARL LEICHTER	Cole Information
	JOHN BERRY	Cole Information
	HARRY COHEN	Cole Information
	NIXA ROMAN	Cole Information
	CLIFFORD STREET	Cole Information
	CHRISTINE OCONNOR	Cole Information
	ALEXIS ARAGONES	Cole Information
	EAMONN RYAN	Cole Information
	ABE MINTZ	Cole Information
	PATRICK PEECHER	Cole Information
	JEAN ZAMORE	Cole Information
	RUTH LIEB	Cole Information
	MARTIN BOYAJIAN	Cole Information
	JOSEPH ROBERTS	Cole Information
	RONALD ROMEO	Cole Information
	KATHLEEN ROUNE	Cole Information
	UMBERTO PINTO	Cole Information
	JERRY SHAW	Cole Information
	FRANCES STEIN	Cole Information
	PATRICIA SUNDERMEIER	Cole Information
	FELICE JOSEPH	Cole Information
	PHILIP FASCIANA	Cole Information
	JAMES MAVROMATIS	Cole Information
	RICHARD BIRNER	Cole Information
	JOEY PETITO	Cole Information
	LIANNE BATLLE-BAEZ	Cole Information
	DAVID SCANLON	Cole Information
	SIDNEY STEWART	Cole Information
	SOLNER HINDLE	Cole Information

FINDINGS

Year	Uses	Source
2010	TATIANA ZIMMERMAN	Cole Information
	IRWIN LEON	Cole Information
	MARLENA BOTES	Cole Information
	WILLIAM ROBINSON	Cole Information
	LOREN ROMANO	Cole Information
	GLORIA BRANDT	Cole Information
	BRIAN DEWEESE	Cole Information
	RICHARD SANGER	Cole Information
	R SCHENCK	Cole Information
	THOMAS MASTERS	Cole Information
	MARIA ESTEVES	Cole Information
	GARY ANDREWS	Cole Information
	SOLNER DHAITY	Cole Information
	PETER PERETTINE	Cole Information
2005	TILLES ENTERPRISES INC	Cole Information
	WEB ADMINISTRATOR	Cole Information
	GOLDEN HANDS	Cole Information
	H VANFLORCKE	Cole Information
	DAVID HADAR	Cole Information
	M JANET	Cole Information
	ARTHUR GEORGE	Cole Information
	MURRAY KRUEGER	Cole Information
	ANDREW WOOTEN	Cole Information
	CHRISTOPHER HORVATH	Cole Information
	SIDNEY BAURMASH	Cole Information
	JANET KEOGH	Cole Information
	REBECCA ROSEN	Cole Information
	FLORENCE MCCARTHY	Cole Information
	JOHN GILLESPIE	Cole Information
	KENNETH KRAMER	Cole Information
	CRAIG CARTER	Cole Information
	CAROLINE SINGER	Cole Information

FINDINGS

Year	*Uses*	*Source*
2005	RICHARD LEFFINGWELL	Cole Information
	IRVING BAIN	Cole Information
	CHERYL MACARTHUR	Cole Information
	FERNANDO PASTOR	Cole Information
	DOROTHY EULAU	Cole Information
	MORRIS DEIN	Cole Information
	SEYMOUR NEWMARK	Cole Information
	CARL LEICHTER	Cole Information
	JONATHAN HALPERN	Cole Information
	BARBARA WILLIAMS	Cole Information
	ABE MINTZ	Cole Information
	SAMUEL PINTO	Cole Information
	GERRY SPITZER	Cole Information
	JOHN BERRY	Cole Information
	JOHN ALMEIDA	Cole Information
	MARTHA GELBER	Cole Information
	HARRY COHEN	Cole Information
	JULIA PERETTINE	Cole Information
	CLIFFORD STREET	Cole Information
	VINCENT BACKETT	Cole Information
	ERIKA BONDY	Cole Information
	MARTIN BOYAJIAN	Cole Information
	JAMES MAVROMATIS	Cole Information
	RONALD ROMEO	Cole Information
	FRANCES STEIN	Cole Information
	BETTY FEITELSON	Cole Information
	ANGELO ROSSODIVITA	Cole Information
	RUTH LIEB	Cole Information
	RICHARD BIRNER	Cole Information
	STEWART BEARDSLEY	Cole Information
	MICHAEL BERNSTEIN	Cole Information
	FELICE JOSEPH	Cole Information

FINDINGS

Year	Uses	Source
2005	PATRICIA SUNDERMEIER	Cole Information
	DAVID SCANLON	Cole Information
	RUBY LORENZEN	Cole Information
	SOLNER HINDLE	Cole Information
	TATIANA ZIMMERMAN	Cole Information
	IRWIN LEON	Cole Information
	MARLENA BOTES	Cole Information
	WILLIAM ROBINSON	Cole Information
	LOREN ROMANO	Cole Information
	JILL HINKLE	Cole Information
	BARBARA PHILLIPS	Cole Information
	EDWARD TOOLSIE	Cole Information
	JOSEPH NOVAK	Cole Information
	GERALDINE FIANDALO	Cole Information
	MARC HANLEY	Cole Information
	SCOTT GROSSMAN	Cole Information
	THOMAS MASTERS	Cole Information
	GLENN DONNELLY	Cole Information
	RICHARD SANGER	Cole Information
	R SCHENCK	Cole Information
	ALICE ISENBERG	Cole Information
	JEAN LAMORE	Cole Information
	MARIA ESTEVES	Cole Information
	GARY ANDREWS	Cole Information
	SOLNER DHAITY	Cole Information
	HAROLD PEECHER	Cole Information
	CHUNG PHAM	Cole Information
2000	BUILDING 49 OF PALM AIRE	Cole Information
	ALFRED LICATA	Cole Information
	RALPH HALPERN	Cole Information
	ARNOLD GOLDSTEIN	Cole Information
	G KERNIS	Cole Information

FINDINGS

Year	*Uses*	*Source*
2000	MURRAY KRUEGER	Cole Information
	L PALTER	Cole Information
	ARTHUR GEORGE	Cole Information
	GABRIEL CICERANI	Cole Information
	MARTHA COHEN	Cole Information
	DALE MILLER	Cole Information
	BEN BLIDNER	Cole Information
	RUPA GANGADHAR	Cole Information
	KENNETH KRAMER	Cole Information
	RICHARD DEANGELIS	Cole Information
	PAUL SAHL	Cole Information
	S ACCETTA	Cole Information
	JOHN GILLESPIE	Cole Information
	P SUNDERMEIER	Cole Information
	RONALD BERK	Cole Information
	S BAURMASH	Cole Information
	E ALVAREZ	Cole Information
	LOTHAR WEIDEMANN	Cole Information
	ANGELO ROSSODIDITA	Cole Information
	CHERYL MACARTHUR	Cole Information
	BABETTE MAVROMATIS	Cole Information
	MORRIS DEIN	Cole Information
	B DIAMOND	Cole Information
	J PERETTINE	Cole Information
	DOROTHY EULAU	Cole Information
	CARL AMSTER	Cole Information
	F MCCARTHY	Cole Information
	MARCI NOWAK	Cole Information
	MILTON BERMAN	Cole Information
	JOHN BERRY	Cole Information
	E AVAREZ	Cole Information
	SAMUEL KAISER	Cole Information

FINDINGS

Year	*Uses*	*Source*
2000	PATRICK PEECHER	Cole Information
	MARTIN SANGER	Cole Information
	GERRY SPITZER	Cole Information
	HARRY USATCH	Cole Information
	WALTER LORENZEN	Cole Information
	HARRY EDGREN	Cole Information
	HAROLD GELBER	Cole Information
	ABE MINTZ	Cole Information
	GEORGE NEWBURNE	Cole Information
	SADIE NAVEO	Cole Information
	JEAN ZAMORE	Cole Information
	RUTH LIEB	Cole Information
	GENE BLANKMAN	Cole Information
	MARTIN BOYAJIAN	Cole Information
	FRANCES STEIN	Cole Information
	ELIAS JARJOURA	Cole Information
	D FEITELSON	Cole Information
	PHILIP FASCIANA	Cole Information
	SAM APKARIAN	Cole Information
	H RABALAIS	Cole Information
	C VARELA	Cole Information
	ANGELA BELDEN	Cole Information
	HOLLY BERG	Cole Information
	BELLA WEITZMAN	Cole Information
	ELIAS MESTEL	Cole Information
	M MALKO	Cole Information
	PAUL FABER	Cole Information
	M ESTEVES	Cole Information
	ROBERT CYR	Cole Information
	ABE TOBE	Cole Information
	IRWIN LEON	Cole Information
	B KAPLAN	Cole Information

FINDINGS

Year	*Uses*	*Source*
2000	BESSIE DERSHEWITZ	Cole Information
	F JOSEPH	Cole Information
	ELSIE FELTY	Cole Information
	WILLIAM MCGLONE	Cole Information
	MARC HANLEY	Cole Information
	JOSEPH BEHAR	Cole Information
	B BERNSTEIN	Cole Information
	GARY ANDREWS	Cole Information
	MARION MARTIN	Cole Information
	THOMAS MASTERS	Cole Information
	EDWARD POLLACK	Cole Information
	JOSE SANCHEZ	Cole Information
	JACK SHEA	Cole Information
	CARMELA FASCANA	Cole Information
	ALICE ISENBERG	Cole Information
	DENIS MCLAUGHLIN	Cole Information
	TERRI HINDLE	Cole Information
	NEIL GUISTWITE	Cole Information
	G FIANDALO	Cole Information
1995	REINBOLD, MARY	Cole Information
	FELTY, ELSIE J	Cole Information
	TOBE, ABE	Cole Information
	SHEA, JACK	Cole Information
	COHEN, HARRY	Cole Information
	BAIN, L	Cole Information
	STEINBERG, FRANCES M	Cole Information
	KRAMER, KENNETH J	Cole Information
	NACCO, JOHN	Cole Information
	GELBER, HAROLD	Cole Information
	HALPERN, R	Cole Information
	EDGREN, H A	Cole Information
	RABALAIS, H H	Cole Information

FINDINGS

Year	*Uses*	*Source*
1995	HINDLE, TERRI D	Cole Information
	REEGER, GEORGE	Cole Information
	WEISS, MILTON	Cole Information
	GOLDSTEIN, ARNOLD	Cole Information
	SAHL, PAUL	Cole Information
	LEVINE, SALLY A	Cole Information
	SPITZER, GERRY	Cole Information
	FARIA, JOSEPH	Cole Information
	BAURMASH, S S	Cole Information
	NOWAK, MARCI	Cole Information
	MESTEL, ELIAS	Cole Information
	JOSEPH, FELICE	Cole Information
	MINTZ, ABE	Cole Information
	PHIEFFER, HARRY	Cole Information
	KRUEGER, MURRAY	Cole Information
	BIGBEE, R D	Cole Information
	ZAMORE, JEAN W	Cole Information
	DIAMOND, MATTHEW	Cole Information
	LEON, IRWIN	Cole Information
	CYR, ROBERT	Cole Information
	USATCH, SONIA	Cole Information
	SANGER, MARTIN	Cole Information
	MILLER, DALE	Cole Information
	FLACK, MARTIN	Cole Information
	ROSSODIDITA, ANGELO	Cole Information
	HANLEY, MARC	Cole Information
	FIANDALO, G	Cole Information
	BERMAN, MILTON L	Cole Information
	PERETTINE, J P	Cole Information
	ISENBERG, ALICE P	Cole Information
	CICERANI, GABRIEL	Cole Information
	BLIDNER, BEN	Cole Information

FINDINGS

Year	Uses	Source
1995	BOYAJIAN, MARTIN	Cole Information
	MCCARTHY, F M	Cole Information
	STEIN, I	Cole Information
	FABER, PAUL	Cole Information
	PALTER, L	Cole Information
	VIGLIAROLO, JOE	Cole Information
	LORENZEN, WALTER H	Cole Information
	LICATA, AL	Cole Information
	GEORGE, ARTHUR J	Cole Information
	ESTEVES, M A	Cole Information
	FRIDKIN, REBA	Cole Information
	ABEL, F	Cole Information
	HARRIS, HAROLD J	Cole Information
	SIEGEL, ELAINE	Cole Information
	SHOPSOWITZ, L	Cole Information
	KAPLAN, B D	Cole Information
	FEITELSON, DAVID	Cole Information
	POLLACK, EDWARD M	Cole Information
	KERNIS, G M	Cole Information
	DERSHEWITZ, IRVING	Cole Information
	DEIN, MORRIS D	Cole Information
	RANELLI, V	Cole Information
	GILLESPIE, JOHN	Cole Information
	ACCETTA, S	Cole Information
	NEWBURNE, GEORGE	Cole Information
	LIEB, RUTH L	Cole Information
	ELKINS, ESTHER	Cole Information
	BEHAR, JOSEPH	Cole Information
	EULAU, RAYMOND A	Cole Information
	DEANGELIS, RICHARD	Cole Information
	ACHS, MURRAY J	Cole Information
1992	BUILDING 49 OF PALM AIRE	Cole Information

FINDINGS

Year	Uses	Source
1992	SHEA, JACK	Cole Information
	KRUEGER, M	Cole Information
	WARD, A	Cole Information
	KRAMER, KENNETH J	Cole Information
	FLACK, M	Cole Information
	SPITZER, GERRY	Cole Information
	GOLDSTEIN, ARNOLD	Cole Information
	CYR, ROBERT	Cole Information
	GEORGE, ARTHUR J	Cole Information
	BOYAJIAN, MARTIN	Cole Information
	MCGLONE, WILLIAM	Cole Information
	PALTER, L	Cole Information
	VIGLIAROLO, JOSEPH	Cole Information
	ABEL, F	Cole Information
	BYER, H	Cole Information
	BAIN, I	Cole Information
	PHIEFFER, HENRY	Cole Information
	RANELLI, V	Cole Information
	SIMMONS, MARTIN J	Cole Information
	ENGLANDER, J W	Cole Information
	SHOPSOWITZ, I	Cole Information
	SCHAPER, W H	Cole Information
	NACCO, JOHN A	Cole Information
	DINE, S P	Cole Information

3095 N COURSE DR

Year	Uses	Source
2020	JOCELYN RAYMOND	EDR Digital Archive
	ANTHONY PITRE	EDR Digital Archive
	FATIMA ROYER	EDR Digital Archive
	SUSAN SCHNEIDER	EDR Digital Archive
	DONNA CLINTON	EDR Digital Archive
	LARRY SPEERS	EDR Digital Archive

FINDINGS

Year	Uses	Source
2020	JOSEPH PRAIRIE	EDR Digital Archive
	BILL ROBINSON	EDR Digital Archive
	MITCHELL BECK	EDR Digital Archive
	DECIO MAGNANI	EDR Digital Archive
	ADRIAN FLORES	EDR Digital Archive
	MARIA VELASQUEZ	EDR Digital Archive
	CAMILLE LAZOVITZ	EDR Digital Archive
	ZYLKIA KRISS	EDR Digital Archive
	SEVERN CHURN	EDR Digital Archive
	BRUCE HICKS	EDR Digital Archive
	SALLY TORO	EDR Digital Archive
	PAUL SINGER	EDR Digital Archive
	TANGELLA JENKINS	EDR Digital Archive
	ALBERT SMALL	EDR Digital Archive
	NELSON DAYTON	EDR Digital Archive
	DAVID SIMSON	EDR Digital Archive
	CHRISTINE MOUA	EDR Digital Archive
	DAVID SEED	EDR Digital Archive
	CARLOS PADILLA	EDR Digital Archive
	JULIAN RAMIREZ	EDR Digital Archive
	JAIME GOMEZ	EDR Digital Archive
	TIMOTHY KANE	EDR Digital Archive
	RAQUEL WHITE	EDR Digital Archive
	ATHANASIOS FOTIOU	EDR Digital Archive
	MICHAEL BUFFAR	EDR Digital Archive
	JAHMENA BRUTUS	EDR Digital Archive
	RODOLFO JACOBSEN	EDR Digital Archive
	JOSEPH DISPOTO	EDR Digital Archive
	MICHELE HONIG	EDR Digital Archive
	SREEDEVI GUNTUPALLI	EDR Digital Archive
	MICHAEL HAUPTMANN	EDR Digital Archive
	PHILIP MORRIS	EDR Digital Archive

FINDINGS

Year	Uses	Source
2020	JOAN COHEN	EDR Digital Archive
	FRANK MISCIONE	EDR Digital Archive
	FRANK JACOBS	EDR Digital Archive
	PEDRO BRAVO	EDR Digital Archive
	LINDA THOMPSON	EDR Digital Archive
	JUDITH HONIG	EDR Digital Archive
	DANIEL SMITH	EDR Digital Archive
	XIMENA PARGADEALCIVAR	EDR Digital Archive
	ORIOL LOPEZ	EDR Digital Archive
	DOUGLAS NELSON	EDR Digital Archive
	RANDY BURDEN	EDR Digital Archive
	FERNANDO VELIT	EDR Digital Archive
	CARMEN LIVRAMENTO	EDR Digital Archive
	JOHN REARDIN	EDR Digital Archive
	MARY HANES	EDR Digital Archive
	LINDA POLK	EDR Digital Archive
	BRETT KISLIN	EDR Digital Archive
	ANDREA CAVALLO	EDR Digital Archive
	THOMAS LINDROS	EDR Digital Archive
	MARGARITA DUQUE	EDR Digital Archive
	ARTHUR KRISS	EDR Digital Archive
	NANCY SENZER	EDR Digital Archive
	WILLIAM ALBERT	EDR Digital Archive
	AL ZAHACHEFSKI	EDR Digital Archive
	NARCIS DEMETER	EDR Digital Archive
	FRED SKURKA	EDR Digital Archive
	STACY WEINSTEIN	EDR Digital Archive
	SETH WEINSTEIN	EDR Digital Archive
	IOANA DEMETER	EDR Digital Archive
	KEVIN DONAHUE	EDR Digital Archive
	ANTHONY PUMILIA	EDR Digital Archive
	LENORA MARGOLIS	EDR Digital Archive

FINDINGS

Year	Uses	Source
2020	STEPHANIE WEINSTEIN	EDR Digital Archive
	CARLTON THOMAS	EDR Digital Archive
	RONALD HONIG	EDR Digital Archive
	RONALD LUNDGREN	EDR Digital Archive
	SCOTT WEINSTEIN	EDR Digital Archive
	JOHN FURLONG	EDR Digital Archive
	BRADLEY HENSON	EDR Digital Archive
	JOAN MELTZER	EDR Digital Archive
	MARIA FRIEDMAN	EDR Digital Archive
	DAVID KLAUSNER	EDR Digital Archive
	LAWRENCE EFERSTEIN	EDR Digital Archive
	DAVID BRENNER	EDR Digital Archive
	ANNA SMITH	EDR Digital Archive
	CHRISTOPHER THOMPSON	EDR Digital Archive
	STEPHEN WEBB	EDR Digital Archive
	RITA THOMAS	EDR Digital Archive
	ARLENE BAGGETTO	EDR Digital Archive
	GEORGE SCHMELTZER	EDR Digital Archive
	CURTIS STEPHENSON	EDR Digital Archive
	JOSEPH THOMPSON	EDR Digital Archive
	PHILLIP O'CONNELL	EDR Digital Archive
	ROBERT GENTILE	EDR Digital Archive
	CHRISTOPHER LINSCOTT	EDR Digital Archive
	CHARLES HIGLER	EDR Digital Archive
	GIACOMO MOSSA	EDR Digital Archive
	TEMA EDELSTEIN	EDR Digital Archive
	GEORGE POLK	EDR Digital Archive
	ROBERT PASSARELL	EDR Digital Archive
	MARIO ILLAS	EDR Digital Archive
	JOHN O'CONNOR	EDR Digital Archive
	CECIL CARROLL	EDR Digital Archive
	ROBERT OELKE	EDR Digital Archive

FINDINGS

Year	Uses	Source
2020	MARISA DADECASTANEDA	EDR Digital Archive
	STEVEN KANE	EDR Digital Archive
	SHARON MARKS	EDR Digital Archive
	KENNETH BRENNAN	EDR Digital Archive
	VAL HAWKINS	EDR Digital Archive
	MAYERLI WALSH	EDR Digital Archive
	BILL BRYANT	EDR Digital Archive
	MICHAEL MILLER	EDR Digital Archive
	LARRY BAILEY	EDR Digital Archive
	ELIOT MC ELVEEN	EDR Digital Archive
	SHIRLEY FOGARTY	EDR Digital Archive
	RONALD LOEN	EDR Digital Archive
	ADELINE BERGER	EDR Digital Archive
	JOSEPH DIMARTINO	EDR Digital Archive
	SUSANA LOPEZ	EDR Digital Archive
	JULIO CABAL	EDR Digital Archive
	DAVID LAZOVITZ	EDR Digital Archive
	CHARLES DUFF	EDR Digital Archive
	SACHIN KIVLEKAR	EDR Digital Archive
	ANA LUNDGREN	EDR Digital Archive
	DORIS WEBER	EDR Digital Archive
	ROBERT WATSON	EDR Digital Archive
	BONNIE BURDEN	EDR Digital Archive
	CLARK RABY	EDR Digital Archive
	JAMES DOWSETT	EDR Digital Archive
	KEVIN DONOHUE	EDR Digital Archive
	THOMAS KORZON	EDR Digital Archive
	JRW ROYER	EDR Digital Archive
	JENNIE ROBINSON	EDR Digital Archive
	CLARK WOODCOX	EDR Digital Archive
	XIMENA CAVALLO	EDR Digital Archive
	FRED EDELSTEIN	EDR Digital Archive

FINDINGS

Year	Uses	Source
2020	WILLIAM LAGUDI	EDR Digital Archive
	JONATHAN BUDLOW	EDR Digital Archive
	HARRIET KISLIN	EDR Digital Archive
	MORELLA BEHRENS	EDR Digital Archive
	JOEL FRIEDMAN	EDR Digital Archive
	LINDEN BURDEN	EDR Digital Archive
	DAVID BERG	EDR Digital Archive
	NESTOR RAMIREZ	EDR Digital Archive
	GAIL DVORETZ	EDR Digital Archive
	LOURDES CABAL	EDR Digital Archive
	SUSAN HOROWITZ	EDR Digital Archive
	RODELL BERG	EDR Digital Archive
	CRISTINA GONCEAR	EDR Digital Archive
	MICHAEL ALCIVAR	EDR Digital Archive
	HEIDI FRIEDMAN	EDR Digital Archive
	LORRAINE ABADESSA	EDR Digital Archive
	WILLIAM ALBRIGHT	EDR Digital Archive
	MARIO POSSENTINI	EDR Digital Archive
	JOSHUA FRIEDMAN	EDR Digital Archive
	PATRICIA ALBERT	EDR Digital Archive
	RICHARD GRYBOS	EDR Digital Archive
2017	AIM PEST CONTROL & LAWN CARE INC	Cole Information
	CONDO FIFTY TWO	Cole Information
	NICHOLAS NATARELLA	Cole Information
	MARILYN PEREZ	Cole Information
	DAVID RICKEY	Cole Information
	ALBERT SMALL	Cole Information
	LARRY SPEERS	Cole Information
	CAROLYNN STRONE	Cole Information
	SHARON TWARD	Cole Information
	FRANK WHITE	Cole Information
	PETER GOROBETZ	Cole Information

FINDINGS

Year	*Uses*	*Source*
2017	BRUCE HICKS	Cole Information
	JEAN CARVALHO	Cole Information
	DAVID SEED	Cole Information
	RONALD DVORETZ	Cole Information
	ATHANASIOS FOTIOU	Cole Information
	RODOLFO JACOBSEN	Cole Information
	MAYRA KAEFER	Cole Information
	TIERRE LEONARD	Cole Information
	JAHMENA BRUTUS	Cole Information
	JOAN COHEN	Cole Information
	DANIEL VERANO	Cole Information
	BERNICE FAVUS	Cole Information
	DOLORES FISHBEIN	Cole Information
	BETTY GOLDSTEIN	Cole Information
	MARY HANES	Cole Information
	ORIOL LOPEZ	Cole Information
	FRANK MISCIONE	Cole Information
	MARY BROWN	Cole Information
	RANDY BURDEN	Cole Information
	GLEN CLINTON	Cole Information
	GUY DAOUST	Cole Information
	TONY MONTAGNESE	Cole Information
	FRED SKURKA	Cole Information
	KEVIN DONAHUE	Cole Information
	LEO FAIBISH	Cole Information
	BRADLEY HENSON	Cole Information
	DAVID KLAUSNER	Cole Information
	ARTHUR KRISS	Cole Information
	RONALD LUNDGREN	Cole Information
	JOAN MELTZER	Cole Information
	WILLIAM ALBERT	Cole Information
	MARIA CASTANEDA	Cole Information

FINDINGS

Year	*Uses*	*Source*
2017	JERROLD SOLOV	Cole Information
	CHRISTOPHER THOMPSON	Cole Information
	CURTIS STEPHENSON	Cole Information
	CARLOS NAVARRO	Cole Information
	PHILLIP OCONNELL	Cole Information
	HALDEN DOUGHERTY	Cole Information
	CHARLES DUFF	Cole Information
	MARY FARINELLI	Cole Information
	HERBERT KISLIN	Cole Information
	DAVID LAZOVITZ	Cole Information
	GLORIA LIPMAN	Cole Information
	JULIO CABAL	Cole Information
	JOSEPH DIMARTINO	Cole Information
	JOSEPH ROYER	Cole Information
	CHARLES WALTER	Cole Information
	FRED EDELSTEIN	Cole Information
	P FRASCELLA	Cole Information
	JOEL FRIEDMAN	Cole Information
	ABRAHAM GENICK	Cole Information
	LYSETTE GOMEZ	Cole Information
	SUSAN HOROWITZ	Cole Information
	THOMAS KORZON	Cole Information
	WILLIAM LAGUDI	Cole Information
	MORELLA BEHRENS	Cole Information
	RODELL BERG	Cole Information
	NEAL CAMMY	Cole Information
	MARC SCHERR	Cole Information
	MICHAEL ALCIVAR	Cole Information
2014	CONDO FIFTY TWO	Cole Information
	MITCHELL BECK	Cole Information
	BETTY GOUGH-GOLDSTEIN	Cole Information
	STEVEN HOLLAND	Cole Information

FINDINGS

Year	*Uses*	*Source*
2014	NICHOLAS NATARELLA	Cole Information
	PAUL SINGER	Cole Information
	JEAN SPANG	Cole Information
	DAVID RICKEY	Cole Information
	SHARON TWARD	Cole Information
	TIERRE LEONARD	Cole Information
	RONALD DVORETZ	Cole Information
	MARY BROWN	Cole Information
	BERNICE FAVUS	Cole Information
	CLARENCE JACKSON	Cole Information
	ORIOL LOPEZ	Cole Information
	DAN SMITH	Cole Information
	JOHN REARDIN	Cole Information
	WILLIAM ALBERT	Cole Information
	DOUGLAS CHAMBERS	Cole Information
	RAYNER DIAZ	Cole Information
	RITA DICARLO	Cole Information
	MARILYN GOLD	Cole Information
	SHIRLEY GOLDFINE	Cole Information
	BRADLEY HENSON	Cole Information
	MARTHA HERNANDEZ	Cole Information
	ARTHUR KRISS	Cole Information
	JOAN MELTZER	Cole Information
	TONY MONTAGNESE	Cole Information
	CHARLOTTE SHIBLE	Cole Information
	FRED SKURKA	Cole Information
	MARC BERGER	Cole Information
	CIRO COLUMBO	Cole Information
	GASTON GAMERO	Cole Information
	JACK GINSBERG	Cole Information
	MARIO ILLAS	Cole Information
	CURTIS STEPHENSON	Cole Information

FINDINGS

Year	Uses	Source
2014	ROSE ROSS	Cole Information
	NICK VESPOLI	Cole Information
	OSCAR APONTE	Cole Information
	LARRY BAILEY	Cole Information
	SIDNEY BOGEN	Cole Information
	BILL BRYANT	Cole Information
	JOAN CAMMY	Cole Information
	ANTHONY CELLA	Cole Information
	LUCIE HARNICK	Cole Information
	ROBERT HOROWITZ	Cole Information
	HERBERT KISLIN	Cole Information
	SACHIN KIVLEKAR	Cole Information
	GLORIA LIPMAN	Cole Information
	MICHAEL MILLER	Cole Information
	RUTH TARTER	Cole Information
	JOSEPH DIMARTINO	Cole Information
	CHARLES DUFF	Cole Information
	MORELLA BEHRENS	Cole Information
	RODELL BERG	Cole Information
	LINDEN BURDEN	Cole Information
	RICHARD CANFIELD	Cole Information
	JOHN CAPOBIANCO	Cole Information
	FRED EDELSTEIN	Cole Information
	LIGIA GOMEZ	Cole Information
	PEGGY HANES	Cole Information
	WILLIAM LAGUDI	Cole Information
	MICHAEL NIDO	Cole Information
	RYSZARD PURTAK	Cole Information
	WILLIAM ROBINSON	Cole Information
	JOSEPH ROYER	Cole Information
	CHARLES WALTER	Cole Information
	MICHAEL ALCIVAR	Cole Information

FINDINGS

Year	Uses	Source
2014	JOHN HOHL	Cole Information
	FRANKLYN MISCIONE	Cole Information
	MARC SCHERR	Cole Information
	BETSY STUDDARD	Cole Information
2010	CONDO FIFTY TWO	Cole Information
	BRUCE HICKS	Cole Information
	MITCHELL BECK	Cole Information
	SEVERN CHURN	Cole Information
	DAVID RICKEY	Cole Information
	GORDON SPANG	Cole Information
	PAUL SINGER	Cole Information
	LARRY EFERSTEIN	Cole Information
	PETER GOROBETZ	Cole Information
	BETTY GOUGH-GOLDSTEIN	Cole Information
	FRANK WHITE	Cole Information
	JOSEPH PRAIRIE	Cole Information
	ANTHONY TITO	Cole Information
	SHIRLEY SWARTZ	Cole Information
	PIAN TJON	Cole Information
	SHARON TWARD	Cole Information
	NICHOLAS NATARELLA	Cole Information
	ALBERT ZAHACEFSKI	Cole Information
	TIERRE LEONARD	Cole Information
	ROBERT PERRY	Cole Information
	EDWARD SHIBLE	Cole Information
	ERIKA SILVA	Cole Information
	KATHY SUMMER	Cole Information
	JULIAN RAMIREZ	Cole Information
	EDWARD MENDELSON	Cole Information
	ORIOL LOPEZ	Cole Information
	MARY HANES	Cole Information
	MARY BROWN	Cole Information

FINDINGS

Year	Uses	Source
2010	DOROTHY WEAVER	Cole Information
	VICTOR CAVALLO	Cole Information
	ROGER ROYER	Cole Information
	JOHN REARDIN	Cole Information
	RACHEL MOORE	Cole Information
	FRANK MISCIONE	Cole Information
	NICK DOHETY	Cole Information
	CLARENCE JACKSON	Cole Information
	H FINKELSTEIN	Cole Information
	BERNARD FISHBEIN	Cole Information
	BERNICE FAVUS	Cole Information
	WILLIAM ALBERT	Cole Information
	ARTHUR KRISS	Cole Information
	KEVIN DONAHUE	Cole Information
	SYDNEY SHULEMSON	Cole Information
	IDA SIEGEL	Cole Information
	CLIFF CUSTER	Cole Information
	JOAN MELTZER	Cole Information
	NANCY SENZER	Cole Information
	MARC BERGER	Cole Information
	JACQUELINE BUDLOW	Cole Information
	JACK GINSBERG	Cole Information
	CHARLES KAPLAN	Cole Information
	MARTIN DEMSKY	Cole Information
	LEON YERMUS	Cole Information
	WILLIAM DUBROFSKY	Cole Information
	LAWRENCE STRAUSS	Cole Information
	MARIO ILLAS	Cole Information
	ROBERT VANUCCHI	Cole Information
	HERBERT LEVY	Cole Information
	LUCIE HARNICK	Cole Information
	EDWARD HUCKERBY	Cole Information

FINDINGS

Year	*Uses*	*Source*
2010	LARRY BAILEY	Cole Information
	BOGEN BARBARA	Cole Information
	BILL BRYANT	Cole Information
	LARRY BUSECK	Cole Information
	MEYER KATZ	Cole Information
	JOAN CAMMY	Cole Information
	MILTON ROSS	Cole Information
	MICHAEL MILLER	Cole Information
	CHARLES DUFF	Cole Information
	JOSEPH DIMARTINO	Cole Information
	FORREST SMITH	Cole Information
	HERBERT KISLIN	Cole Information
	MORTEZA KHOSHNEVISS	Cole Information
	CLARK RABY	Cole Information
	RUTH TARTER	Cole Information
	LEONARD ISSOD	Cole Information
	SUSAN HOROWITZ	Cole Information
	MORELLA BEHRENS	Cole Information
	DAVID BERG	Cole Information
	LINDEN BURDEN	Cole Information
	FRED EDELSTEIN	Cole Information
	ANDREA ALBANO	Cole Information
	CHARLES WALTER	Cole Information
	ESTHER COHEN	Cole Information
	WILLIAM ROBINSON	Cole Information
	I DREMAN	Cole Information
	P FRASCELLA	Cole Information
	KENNETH ORMAND	Cole Information
	ABRAHAM GENICK	Cole Information
	MICHAEL GOLD	Cole Information
	LIGIA GOMEZ	Cole Information
	STEVEN ZAMSKY	Cole Information

FINDINGS

Year	*Uses*	*Source*
2010	HERBERT LIPMAN	Cole Information
	MICHAEL ALCIVAR	Cole Information
	IAN KAMEN	Cole Information
	JACK MITCHELL	Cole Information
	MARC SCHERR	Cole Information
	RENE SKURKA	Cole Information
	ROY FERRO	Cole Information
	KEVIN FAIRMAN	Cole Information
2005	PALM AIRE COUNTRY CL	Cole Information
	WILLMAR AMERICAN MANAGEMENT CORP	Cole Information
	GPIC CORP	Cole Information
	VIS TRUCKING INC	Cole Information
	V I S TRUCKING INC	Cole Information
	AN AGREEABLE MEDIATION LLC	Cole Information
	ORIOL CLEANING SERVICE INC	Cole Information
	JEANNE HOROWITZ	Cole Information
	MELVIN KOOLICK	Cole Information
	MILDRED SCHERR	Cole Information
	SOLOMON SCHWARTZ	Cole Information
	PAUL SINGER	Cole Information
	GORDON SPANG	Cole Information
	NICHOLAS NATARELLA	Cole Information
	JOSEPH ORMAND	Cole Information
	LARRY EFERSTEIN	Cole Information
	PETER GOROBETZ	Cole Information
	LAURA KIRK	Cole Information
	SEVERN CHURN	Cole Information
	SYLVIA SWEET	Cole Information
	PIAN TJON	Cole Information
	ANTHONY TITO	Cole Information
	SHARON TWARD	Cole Information
	ALBERT ZAHACEFSKI	Cole Information

FINDINGS

Year	*Uses*	*Source*
2005	HARRIS MARGOLIS	Cole Information
	EDWARD MENDELSON	Cole Information
	ROBERT PERRY	Cole Information
	EDWARD SHIBLE	Cole Information
	JOHN OWENS	Cole Information
	PARVIN ASSADIAN	Cole Information
	LOUIS GOLDFINE	Cole Information
	IRVING GOLDSTEIN	Cole Information
	JAIME GOMEZ	Cole Information
	RAQUEL WHITE	Cole Information
	JOHN LANE	Cole Information
	BERT LAZOVITZ	Cole Information
	ORIOL LOPEZ	Cole Information
	MUNI HAMMER	Cole Information
	MARY HANES	Cole Information
	THOMAS ALCIVAR	Cole Information
	LILLIAN ALPERT	Cole Information
	VICTOR CAVALLO	Cole Information
	MARK WILLIAMS	Cole Information
	GILBERT COHEN	Cole Information
	NORMAN ROSENTHAL	Cole Information
	ROGER ROYER	Cole Information
	FRANK MISCIONE	Cole Information
	JEFFREY SHAMBURGER	Cole Information
	FRANK JACOBS	Cole Information
	H FINKELSTEIN	Cole Information
	BERNARD FISHBEIN	Cole Information
	EUGENE FERKAUF	Cole Information
	ALEX GLANZ	Cole Information
	IRMA JENTIS	Cole Information
	SID BERGER	Cole Information
	CHARLES BLITZER	Cole Information

FINDINGS

Year	*Uses*	*Source*
2005	WILLIAM ALBERT	Cole Information
	THEODORE GANS	Cole Information
	JOAN MELTZER	Cole Information
	MADELINE MENDELSON	Cole Information
	KEVIN DONAHUE	Cole Information
	SYDNEY SHULEMSON	Cole Information
	CLIFF CUSTER	Cole Information
	EDWARD CREAMER	Cole Information
	MARGARITA DUQUE	Cole Information
	NANCY SENZER	Cole Information
	JACQUELINE BUDLOW	Cole Information
	JACK GINSBERG	Cole Information
	BARBARA GAINES	Cole Information
	ALLEN WOLPE	Cole Information
	F REUTER	Cole Information
	ROSE ROSS	Cole Information
	MARTIN DEMSKY	Cole Information
	WILLIAM DUBROFSKY	Cole Information
	LEON YERMUS	Cole Information
	EDWARD HUCKERBY	Cole Information
	LARRY BAILEY	Cole Information
	MICHAEL ALTMAN	Cole Information
	JULIUS GREBLICK	Cole Information
	MEYER KATZ	Cole Information
	JOAN CAMMY	Cole Information
	MICHAEL MILLER	Cole Information
	ROGER DOHETY	Cole Information
	MARVIN SIEGEL	Cole Information
	FORREST SMITH	Cole Information
	ELVA JACKSON	Cole Information
	LEONARD ISSOD	Cole Information
	BILL BRYANT	Cole Information

FINDINGS

Year	*Uses*	*Source*
2005	ALMA APOTHEKER	Cole Information
	HERBERT KISLIN	Cole Information
	JEANNE CUTLER	Cole Information
	CHARLES DUFF	Cole Information
	RUTH TARTER	Cole Information
	JULIUS HEMMELSTEIN	Cole Information
	MORELLA BEHRENS	Cole Information
	DAVID BERG	Cole Information
	LINDEN BURDEN	Cole Information
	ANDREA ALBANO	Cole Information
	FRED EDELSTEIN	Cole Information
	ABRAHAM GENICK	Cole Information
	RICHARD CANFIELD	Cole Information
	ESTHER COHEN	Cole Information
	SOLLY DREMAN	Cole Information
	LAURA TOSTI	Cole Information
	KATHRYN SUMMER	Cole Information
	MICHAEL GOLD	Cole Information
	LIGIA GOMEZ	Cole Information
	MICHAEL NIDO	Cole Information
	HERBERT LIPMAN	Cole Information
	ARNOLD LEVY	Cole Information
	FRANK LOUREIRO	Cole Information
	ELIGIO EUSANI	Cole Information
	MARVIN GETLAN	Cole Information
	SCOTT MAISCH	Cole Information
	A MALOW	Cole Information
	HERMAN ROGOVIN	Cole Information
	JACK MITCHELL	Cole Information
	ESTELLE PARKER	Cole Information
	RENE SKURKA	Cole Information
	WILLIAM JACKSON	Cole Information

FINDINGS

Year	*Uses*	*Source*
2000	DREMAN SOLLY PROFESSOR	Cole Information
	MOORE ALFRED L MD	Cole Information
	SOLOMON MARVIN N MD	Cole Information
	JAMES BAKER	Cole Information
	IRENE COOPER	Cole Information
	E PARKER	Cole Information
	MILDRED SCHERR	Cole Information
	SOLOMON SCHWARTZ	Cole Information
	JOSEPH ORMAND	Cole Information
	JACK KIRK	Cole Information
	SYLVIA SWEET	Cole Information
	PIAN TJON	Cole Information
	SHARON TWARD	Cole Information
	LOUIS JENTIS	Cole Information
	PIERINA VIGNETTI	Cole Information
	LOUIS GOLDFINE	Cole Information
	JAIME GOMEZ	Cole Information
	DAVID RABIN	Cole Information
	EDWARD MENDELSON	Cole Information
	LILI MATALON	Cole Information
	MARC MICHAUD	Cole Information
	AUGUSTO PEREZRENDILS	Cole Information
	ESTELLE FERKAUF	Cole Information
	NELSON HOMEZ	Cole Information
	EDWIN MUNZ	Cole Information
	HERBERT PINE	Cole Information
	ROBERT LAZOVITZ	Cole Information
	ELLEN LEBOW	Cole Information
	ORIOL LOPEZ	Cole Information
	DAVID BARSTACK	Cole Information
	PAMELA EDELSTEIN	Cole Information
	ALEX GLANZ	Cole Information

FINDINGS

Year	*Uses*	*Source*
2000	GILBERT COHEN	Cole Information
	KALMAN COHEN	Cole Information
	NORMAN MELTZER	Cole Information
	J MORTON	Cole Information
	SYLVIA SOPHIER	Cole Information
	FRANK JACOBS	Cole Information
	H FINKELSTEIN	Cole Information
	YAACOV HELLER	Cole Information
	CARYLON HEMMELSTEIN	Cole Information
	SEYMOUR TERRY	Cole Information
	PARLUX FRAGRANCES	Cole Information
	ROSALIE LEACE	Cole Information
	SID BERGER	Cole Information
	MILTON ALPERT	Cole Information
	BETTE GOUGH	Cole Information
	CLIFF CUSTER	Cole Information
	H SOLOMON	Cole Information
	SAMUEL TRUP	Cole Information
	JACK FEINSTEIN	Cole Information
	HARRY ISRAEL	Cole Information
	ALLAN ADELMAN	Cole Information
	KEVIN DONAHUE	Cole Information
	YVETTE SEGAL	Cole Information
	FRED SKURKA	Cole Information
	WILLIAM LEVINE	Cole Information
	SOL BERGER	Cole Information
	ABRAHAM BARUFKIN	Cole Information
	JACK GINSBERG	Cole Information
	CHARLES KAPLAN	Cole Information
	GEORGE CORN	Cole Information
	J ROYER	Cole Information
	SEYMOUR RUCK	Cole Information

FINDINGS

Year	*Uses*	*Source*
2000	ANNA NOTARO	Cole Information
	ROBERT FAVUS	Cole Information
	HARRY ERSHLER	Cole Information
	HY GREENSPAN	Cole Information
	ALLEN WOLPE	Cole Information
	WILLIAM DUBROFSKY	Cole Information
	B LAWRENCE	Cole Information
	RICHARD LEINER	Cole Information
	GLORIA LIPMAN	Cole Information
	DAVID BELINOFF	Cole Information
	J BUDLOW	Cole Information
	ALMA APOTHEKER	Cole Information
	MEYER KATZ	Cole Information
	ANNETTE WILEN	Cole Information
	JOAN CAMMY	Cole Information
	TOBY CONTENTO	Cole Information
	MILTON ROSS	Cole Information
	FRANK MOORE	Cole Information
	LOUIS SHAINHOUSE	Cole Information
	MARVIN SIEGEL	Cole Information
	RUTH TARTER	Cole Information
	LARRY TRUNSKY	Cole Information
	M FERRINE	Cole Information
	LEONARD ISSOD	Cole Information
	BEN FISHER	Cole Information
	ROBERT HOROWITZ	Cole Information
	HERBERT KISLIN	Cole Information
	BRODSKY WAGNER	Cole Information
	JERI MUNKSGARD	Cole Information
	M NIDO	Cole Information
	B BECK	Cole Information
	DAVID BERG	Cole Information

FINDINGS

Year	*Uses*	*Source*
2000	BENNO BORDIGA	Cole Information
	JUDITH EISENBERG	Cole Information
	RENE ARNOLD	Cole Information
	ABRAHAM GENICK	Cole Information
	T GANS	Cole Information
	H GORDON	Cole Information
	HY MENDELSON	Cole Information
	KAL MANN	Cole Information
	M MARTINEZ	Cole Information
	I DREMAN	Cole Information
	JOSEPH SCARP	Cole Information
	SARA TOPPER	Cole Information
	JULIUS HEMMELSTEIN	Cole Information
	ARNOLD LEVY	Cole Information
	E LOZOFF	Cole Information
	ROBERT HANDLER	Cole Information
	G ALTMAN	Cole Information
	ELIGIO EUSANI	Cole Information
	SOPHIE GAINES	Cole Information
	CHARLES KALMAN	Cole Information
	MARTIN KAPLAN	Cole Information
	BARBARA KAUFMAN	Cole Information
	LEROY CANFIELD	Cole Information
	HERMAN ROGOVIN	Cole Information
	V CUTLER	Cole Information
	JACK MITCHELL	Cole Information
	SAUL ASNIS	Cole Information
	S SWARTZ	Cole Information
1995	EISENBERG, RICHARD	Cole Information
	LIPMAN, GLORIA	Cole Information
	HOMEZ, NELSON M	Cole Information
	CANFIELD, LEROY L	Cole Information

FINDINGS

Year	*Uses*	*Source*
1995	ISSOD, LEONARD	Cole Information
	HEMMELSTEIN, JULIUS	Cole Information
	TRUNSKY, LARRY	Cole Information
	BELINOFF, DAVID S	Cole Information
	KIRK, JACK	Cole Information
	COOPER, IRENE	Cole Information
	TERRY, SEYMOUR	Cole Information
	ROGOVIN, HERMAN	Cole Information
	MOORE, FRANK	Cole Information
	FERKAUF, ESTELLE	Cole Information
	ISRAEL, HARRY	Cole Information
	LEVINE, B	Cole Information
	SHORE, MICHAEL A	Cole Information
	BARSTACK, DAVID	Cole Information
	BRODSKY, JACK	Cole Information
	SHULEMSON, SYDNEY S	Cole Information
	BOTTINO, CLEMENT	Cole Information
	GOLDSTEIN, IRVING	Cole Information
	MENDELSON, EDWARD	Cole Information
	KISLIN, HERBERT	Cole Information
	HABERMANN, KERMIT	Cole Information
	RUCK, SEYMOUR	Cole Information
	EPSTEIN, SOLOMON	Cole Information
	HEMMELSTEIN, CARYLON	Cole Information
	GETLAN, MARVIN	Cole Information
	SEGAL, Y	Cole Information
	SWARTZ, S	Cole Information
	EUSANI, ELIGIO	Cole Information
	MELTON, DIANE	Cole Information
	KAPLAN, MARTIN	Cole Information
	VIGNETTI, PIERINA L	Cole Information
	HOROWITZ, ROBERT S	Cole Information

FINDINGS

Year	*Uses*	*Source*
1995	SIEGEL, MARVIN	Cole Information
	ROMAN, ERIC	Cole Information
	JACOBS, FRANK	Cole Information
	BUDLOW, J	Cole Information
	HAMMER, MUNI	Cole Information
	KAUFMAN, MOLLIE	Cole Information
	MENDELSON, H Y	Cole Information
	SCHWARTZ, SOLOMON	Cole Information
	GIACALONE, LEONARD	Cole Information
	LEINER, RICHARD L	Cole Information
	DONNELL, JOHN	Cole Information
	LEACE, ELLEN	Cole Information
	SARROW, ARNOLD	Cole Information
	PARKER, HARRY	Cole Information
	WILEN, ANNETTE G	Cole Information
	FOGEL, MORTON	Cole Information
	GOLDFINE, LOUIS	Cole Information
	RABIN, DAVE	Cole Information
	GANS, T	Cole Information
	GORDON, ARNOLD J	Cole Information
	CORN, GEORGE	Cole Information
	APOTHEKER, ALMA	Cole Information
	SOPHIER, SYLVIA B	Cole Information
	TRUNSKY, L	Cole Information
	COHEN, GILBERT	Cole Information
	NATOF, PHILIP	Cole Information
	MINER, JACK	Cole Information
	BARUFKIN, ALBERT	Cole Information
	SKURKA, FRED	Cole Information
	JENTIS, LOUIS	Cole Information
	BECK, B	Cole Information
	MANN, KAL	Cole Information

FINDINGS

Year	*Uses*	*Source*
1995	TWARD, MANNY	Cole Information
	TRUP, SAMUEL	Cole Information
	GOMEZ, JAIME	Cole Information
	HANDLER, ROBERT	Cole Information
	FEINSTEIN, JACK	Cole Information
	SHAINHOUSE, LOUIS	Cole Information
	MALOW, A	Cole Information
	LAWRENCE, B F	Cole Information
	PINE, HERBERT J	Cole Information
	FISHBEIN, BERNARD	Cole Information
	ALTMAN, G	Cole Information
	BORDIGA, BENNO	Cole Information
	SOLOMON, MARVIN N	Cole Information
	LAZOVITZ, ROBERT	Cole Information
	MANOWITZ, R	Cole Information
	ADELMAN, ALLAN	Cole Information
	TARTER, STANTON	Cole Information
	LOZOFF, E	Cole Information
	GREENSPAN, H Y	Cole Information
	TENENBAUM, AL	Cole Information
	MIRON, HERBERT	Cole Information
	MORTON, ALBERT	Cole Information
	EDELSTEIN, ALBERT A	Cole Information
	SOLDNER, P A	Cole Information
	DUBROFSKY, WILLIAM	Cole Information
	ASNIS, SAUL B	Cole Information
	ROSENBLATT, WILLIAM	Cole Information
	ALPERT, MILTON	Cole Information
	DREMAN, I J	Cole Information
	SCHERR, MURRAY	Cole Information
	PEREZRENDILES, AUGUSTO	Cole Information
	BLOOM, CHARLES S	Cole Information

FINDINGS

Year	*Uses*	*Source*
1995	FINKELSTEIN, H	Cole Information
	MIRON, ROBERT	Cole Information
	TJON, PIAN G	Cole Information
	KAPLAN, CHARLES	Cole Information
	MOORE, ALFRED L	Cole Information
	GINSBERG, JACK	Cole Information
	COHEN, H	Cole Information
	PINKUS, S	Cole Information
	BERG, DAVID	Cole Information
	COHEN, KALMAN	Cole Information
	LICHTMAN, MAURICE	Cole Information
	GOMEZ, LUIS E	Cole Information
	KURZWEIL, RAY	Cole Information
	FISHER, BEN	Cole Information
	BERGER, SOLOMON F	Cole Information
	GOUGH, B	Cole Information
	COREN, IRVING	Cole Information
	FLEISCHMAN, HEATHER	Cole Information
	ROSS, MILTON D	Cole Information
	ULLMAN, PAUL	Cole Information
	MITCHELL, JACK	Cole Information
	KATZ, MEYER M	Cole Information
	WIZEL, MILDRED	Cole Information
	TOPPER, S	Cole Information
	PLUTZER, SAMUEL	Cole Information
	GAINES, MICHAEL	Cole Information
1992	GOMEZ LUIS ENRIQUE	Cole Information
	ISSOD, LEONARD	Cole Information
	TERRY, SEYMOUR	Cole Information
	COHEN, HARRIET	Cole Information
	TRUNSKY, LARRY	Cole Information
	CANFIELD, LEROY L	Cole Information

FINDINGS

Year	*Uses*	*Source*
1992	HEMMELSTEIN, JULIUS	Cole Information
	GROSS, H	Cole Information
	MENDELSON, EDWARD	Cole Information
	HEMMELSTEIN, CARYLON	Cole Information
	KRANTZ, HARRY S	Cole Information
	GREENSPAN, HY	Cole Information
	MENDELSON, HY	Cole Information
	EPSTEIN, SOLOMON	Cole Information
	KURZWELL, RAY	Cole Information
	NORDIN, SOREN	Cole Information
	GETLAN, MARVIN	Cole Information
	KATZ, B	Cole Information
	LIPMAN, G	Cole Information
	EUSANI, ELIGIO	Cole Information
	ROMAN, ERIC	Cole Information
	HAMMER, MUNI	Cole Information
	WEISS, MARVIN	Cole Information
	TRUNSKY, L	Cole Information
	GOLDFINE, LOUIS	Cole Information
	HANDLER, ROBERT	Cole Information
	ALTMAN, G	Cole Information
	TWARD, MANNY	Cole Information
	SKURKA, FRED	Cole Information
	LAWRENCE, B F	Cole Information
	SHAINHOUSE, LOUIS	Cole Information
	FISHBEIN, BERNARD	Cole Information
	SILVER, PAUL	Cole Information
	MIRON, HERBERT	Cole Information
	MORTON, ALBERT	Cole Information
	WERGER, A	Cole Information
	SOLOMON, MARVIN N	Cole Information
	MIRON, ROBERT	Cole Information

Year	Uses	Source
1992	DREMAN, I J	Cole Information
	FINKELSTEIN, H	Cole Information
	GINSBERG, JACK	Cole Information
	PEREZRENDILES, AUGUSTO	Cole Information
	PINKUS, S	Cole Information
	MILLER, DONALD S	Cole Information
	LICHTMAN, MAURICE	Cole Information
	GOLDMAN, B	Cole Information
	FISHER, BEN	Cole Information

N CRSE

3091 N CRSE

Year	Uses	Source
2020	BUILDING 49 OF PALM AIRE	EDR Digital Archive
	IGWT FLOORING LLC	EDR Digital Archive

3095 N CRSE

Year	Uses	Source
2020	CONDO FIFTY TWO	EDR Digital Archive
	NORDIKA FLOORS	EDR Digital Archive
	MAJESTIC REAL ESTATE SOLUTIONS	EDR Digital Archive

NW 30TH AVE

7 NW 30TH AVE

Year	Uses	Source
2010	E WOR	Cole Information
2005	E WOR	Cole Information

W ATLANTIC BLVD

3051 W ATLANTIC BLVD

Year	Uses	Source
2017	POPEYES CHICKEN	Cole Information
2014	POPEYES CHICKEN	Cole Information

FINDINGS

Year	Uses	Source
2010	POPEYES CHICKEN & BISCUITS	Cole Information

FINDINGS

ADJOINING PROPERTY: ADDRESSES NOT IDENTIFIED IN RESEARCH SOURCE

The following Adjoining Property addresses were researched for this report, and the addresses were not identified in research source.

Address Researched	Address Not Identified in Research Source
3051 W ATLANTIC BLVD	2020, 2005, 2000, 1999, 1995, 1992, 1990, 1986, 1985, 1980, 1979, 1975, 1973, 1970, 1965, 1962, 1961, 1958, 1957, 1955, 1953, 1951, 1949, 1948, 1926, 1921
3081 N COURSE DR	1999, 1990, 1986, 1985, 1980, 1979, 1975, 1973, 1970, 1965, 1962, 1961, 1958, 1957, 1955, 1953, 1951, 1949, 1948, 1926, 1921
3091 CORSE DR	2020, 2017, 2014, 2010, 2005, 2000, 1999, 1995, 1992, 1990, 1986, 1985, 1979, 1975, 1973, 1970, 1965, 1962, 1961, 1958, 1957, 1955, 1953, 1951, 1949, 1948, 1926, 1921
3091 COURSE DR	2020, 2017, 2014, 2010, 2000, 1995, 1992, 1986, 1985, 1979, 1975, 1973, 1970, 1965, 1962, 1961, 1958, 1957, 1955, 1953, 1951, 1949, 1948, 1926, 1921
3091 N COURSE DR	1999, 1990, 1986, 1985, 1980, 1979, 1975, 1973, 1970, 1965, 1962, 1961, 1958, 1957, 1955, 1953, 1951, 1949, 1948, 1926, 1921
3091 N CRSE	2017, 2014, 2010, 2005, 2000, 1999, 1995, 1992, 1990, 1986, 1985, 1980, 1979, 1975, 1973, 1970, 1965, 1962, 1961, 1958, 1957, 1955, 1953, 1951, 1949, 1948, 1926, 1921
3095 COURSE DR	2020, 2017, 2014, 2010, 2005, 2000, 1995, 1992, 1986, 1985, 1980, 1979, 1975, 1973, 1970, 1965, 1962, 1961, 1958, 1957, 1955, 1953, 1951, 1949, 1948, 1926, 1921
3095 N COURSE DR	1999, 1990, 1986, 1985, 1980, 1979, 1975, 1973, 1970, 1965, 1962, 1961, 1958, 1957, 1955, 1953, 1951, 1949, 1948, 1926, 1921
3095 N CRSE	2017, 2014, 2010, 2005, 2000, 1999, 1995, 1992, 1990, 1986, 1985, 1980, 1979, 1975, 1973, 1970, 1965, 1962, 1961, 1958, 1957, 1955, 1953, 1951, 1949, 1948, 1926, 1921
7 NW 30TH AVE	2020, 2017, 2014, 2000, 1999, 1995, 1992, 1990, 1986, 1985, 1980, 1979, 1975, 1973, 1970, 1965, 1962, 1961, 1958, 1957, 1955, 1953, 1951, 1949, 1948, 1926, 1921

TARGET PROPERTY: ADDRESS NOT IDENTIFIED IN RESEARCH SOURCE

The following Target Property addresses were researched for this report, and the addresses were not identified in the research source.

Address Researched	Address Not Identified in Research Source
3090 N Course Dr	1986, 1985, 1979, 1975, 1973, 1970, 1965, 1962, 1961, 1958, 1957, 1955, 1953, 1951, 1949, 1948, 1926, 1921

S-37B Spillway

3090 N Course Dr

Pompano Beach, FL 33069

Inquiry Number: 8006172.3

June 03, 2025

Certified Sanborn® Map Report

6 Armstrong Road, 4th floor
Shelton, CT 06484
Toll Free: 800.352.0050
www.edrnet.com

Certified Sanborn® Map Report

06/03/25

Site Name:

S-37B Spillway
3090 N Course Dr
Pompano Beach, FL 33069
EDR Inquiry # 8006172.3

Client Name:

AECOM
7650 Corporate Center Drive
Miami, FL 33126
Contact: Kelsey Esteves

The Sanborn Library has been searched by EDR and maps covering the target property location as provided by AECOM were identified for the years listed below. The Sanborn Library is the largest, most complete collection of fire insurance maps. The collection includes maps from Sanborn, Bromley, Perris & Browne, Hopkins, Barlow, and others. Only Environmental Data Resources Inc. (EDR) is authorized to grant rights for commercial reproduction of maps by the Sanborn Library LLC, the copyright holder for the collection. Results can be authenticated by visiting www.edrnet.com/sanborn.

The Sanborn Library is continually enhanced with newly identified map archives. This report accesses all maps in the collection as of the day this report was generated.

Certified Sanborn Results:

Certification # 5A9B-47FD-8FC0

PO # 60741079

Project Broward Spillway Assessment

UNMAPPED PROPERTY

This report certifies that the complete holdings of the Sanborn Library, LLC collection have been searched based on client supplied target property information, and fire insurance maps covering the target property were not found.

Sanborn® Library search results

Certification #: 5A9B-47FD-8FC0

The Sanborn Library includes more than 1.2 million fire insurance maps from Sanborn, Bromley, Perris & Browne, Hopkins, Barlow and others which track historical property usage in approximately 12,000 American cities and towns. Collections searched:

- ☑ Library of Congress
- ☑ University Publications of America
- ☑ EDR Private Collection

The Sanborn Library LLC Since 1866™

Limited Permission To Make Copies

AECOM (the client) is permitted to make up to FIVE photocopies of this Sanborn Map transmittal and each fire insurance map accompanying this report solely for the limited use of its customer. No one other than the client is authorized to make copies. Upon request made directly to an EDR Account Executive, the client may be permitted to make a limited number of additional photocopies. This permission is conditioned upon compliance by the client, its customer and their agents with EDR's copyright policy; a copy of which is available upon request.

Disclaimer - Copyright and Trademark Notice

This Report contains certain information obtained from a variety of public and other sources reasonably available to Environmental Data Resources, LLC. It cannot be concluded from this Report that coverage information for the target and surrounding properties does not exist from other sources. This Report is provided on an "AS IS", "AS AVAILABLE" basis. NO WARRANTY EXPRESS OR IMPLIED IS MADE WHATSOEVER IN CONNECTION WITH THIS REPORT. ENVIRONMENTAL DATA RESOURCES, LLC AND ITS SUBSIDIARIES, AFFILIATES AND THIRD PARTY SUPPLIERS DISCLAIM ALL WARRANTIES, OF ANY KIND OR NATURE, EXPRESS OR IMPLIED, ARISING OUT OF OR RELATED TO THIS REPORT OR ANY OF THE DATA AND INFORMATION PROVIDED IN THIS REPORT, INCLUDING WITHOUT LIMITATION, ANY WARRANTIES REGARDING ACCURACY, QUALITY, CORRECTNESS, COMPLETENESS, COMPREHENSIVENESS, SUITABILITY, MERCHANTABILITY, FITNESS FOR A PARTICULAR PURPOSE, TITLE, NON-INFRINGEMENT, MISAPPROPRIATION, OR OTHERWISE. ALL RISK IS ASSUMED BY THE USER. IN NO EVENT SHALL ENVIRONMENTAL DATA RESOURCES, LLC OR ITS SUBSIDIARIES, AFFILIATES OR THIRD PARTY SUPPLIERS BE LIABLE TO ANYONE FOR ANY DIRECT, INCIDENTAL, INDIRECT, SPECIAL, CONSEQUENTIAL OR OTHER DAMAGES OF ANY TYPE OR KIND (INCLUDING BUT NOT LIMITED TO LOSS OF PROFITS, LOSS OF USE, OR LOSS OF DATA), ARISING OUT OF OR IN ANY WAY CONNECTED WITH THIS REPORT OR ANY OF THE DATA AND INFORMATION PROVIDED IN THIS REPORT. Any analyses, estimates, ratings, environmental risk levels, or risk codes provided in this Report are provided for illustrative purposes only, and are not intended to provide, nor should they be interpreted as providing any facts regarding, or prediction or forecast of, any environmental risk for any property. Only an assessment performed by a qualified environmental professional can provide findings, opinions or conclusions regarding the environmental risk or conditions in, on or at any property.

Copyright 2025 by Environmental Data Resources, Inc. All rights reserved. Reproduction in any media or format, in whole or in part, of any report or map of Environmental Data Resources, Inc., or its affiliates, is prohibited without prior written permission.

EDR and its logos (including Sanborn and Sanborn Map) are trademarks of Environmental Data Resources, LLC or its affiliates. All other trademarks used herein are the property of their respective owners.

S-37B Spillway

3090 N Course Dr

Pompano Beach, FL 33069

Inquiry Number: 8006172.4

June 03, 2025

EDR Historical Topo Map Report

with QuadMatch™

6 Armstrong Road, 4th floor
Shelton, CT 06484
Toll Free: 800.352.0050
www.edrnet.com

EDR Historical Topo Map Report

06/03/25

Site Name:

S-37B Spillway
3090 N Course Dr
Pompano Beach, FL 33069
EDR Inquiry # 8006172.4

Client Name:

AECOM
7650 Corporate Center Drive
Miami, FL 33126
Contact: Kelsey Esteves

EDR Topographic Map Library has been searched by EDR and maps covering the target property location as provided by AECOM were identified for the years listed below. EDR's Historical Topo Map Report is designed to assist professionals in evaluating potential liability on a target property resulting from past activities. EDRs Historical Topo Map Report includes a search of a collection of public and private color historical topographic maps, dating back to the late 1800s.

Search Results:

P.O.# 60741079
Project: Broward Spillway Assessment

Coordinates:

Latitude:	26.224295 26° 13' 27" North
Longitude:	-80.170513 -80° 10' 14" West
UTM Zone:	Zone 17 North
UTM X Meters:	582856.63
UTM Y Meters:	2900788.52
Elevation:	10.38' above sea level

Maps Provided:

2021
2018
2015
2012
1995
1983
1973
1969
1962
1949
1945

Disclaimer - Copyright and Trademark Notice

This Report contains certain information obtained from a variety of public and other sources reasonably available to Environmental Data Resources, LLC. It cannot be concluded from this Report that coverage information for the target and surrounding properties does not exist from other sources. This Report is provided on an "AS IS", "AS AVAILABLE" basis. NO WARRANTY EXPRESS OR IMPLIED IS MADE WHATSOEVER IN CONNECTION WITH THIS REPORT. ENVIRONMENTAL DATA RESOURCES, LLC AND ITS SUBSIDIARIES, AFFILIATES AND THIRD PARTY SUPPLIERS DISCLAIM ALL WARRANTIES, OF ANY KIND OR NATURE, EXPRESS OR IMPLIED, ARISING OUT OF OR RELATED TO THIS REPORT OR ANY OF THE DATA AND INFORMATION PROVIDED IN THIS REPORT, INCLUDING WITHOUT LIMITATION, ANY WARRANTIES REGARDING ACCURACY, QUALITY, CORRECTNESS, COMPLETENESS, COMPREHENSIVENESS, SUITABILITY, MERCHANTABILITY, FITNESS FOR A PARTICULAR PURPOSE, TITLE, NON-INFRINGEMENT, MISAPPROPRIATION, OR OTHERWISE. ALL RISK IS ASSUMED BY THE USER. IN NO EVENT SHALL ENVIRONMENTAL DATA RESOURCES, LLC OR ITS SUBSIDIARIES, AFFILIATES OR THIRD PARTY SUPPLIERS BE LIABLE TO ANYONE FOR ANY DIRECT, INCIDENTAL, INDIRECT, SPECIAL, CONSEQUENTIAL OR OTHER DAMAGES OF ANY TYPE OR KIND (INCLUDING BUT NOT LIMITED TO LOSS OF PROFITS, LOSS OF USE, OR LOSS OF DATA), ARISING OUT OF OR IN ANY WAY CONNECTED WITH THIS REPORT OR ANY OF THE DATA AND INFORMATION PROVIDED IN THIS REPORT. Any analyses, estimates, ratings, environmental risk levels, or risk codes provided in this Report are provided for illustrative purposes only, and are not intended to provide, nor should they be interpreted as providing any facts regarding, or prediction or forecast of, any environmental risk for any property. Only an assessment performed by a qualified environmental professional can provide findings, opinions or conclusions regarding the environmental risk or conditions in, on or at any property.

Copyright 2025 by Environmental Data Resources, Inc. All rights reserved. Reproduction in any media or format, in whole or in part, of any report or map of Environmental Data Resources, Inc., or its affiliates, is prohibited without prior written permission.

EDR and its logos (including Sanborn and Sanborn Map) are trademarks of Environmental Data Resources, LLC or its affiliates. All other trademarks used herein are the property of their respective owners.

Topo Sheet Key

This EDR Topo Map Report is based upon the following USGS topographic map sheets.

2021 Source Sheets



Fort Lauderdale North
2021
7.5-minute, 24000

2018 Source Sheets



Fort Lauderdale North
2018
7.5-minute, 24000

2015 Source Sheets



Fort Lauderdale North
2015
7.5-minute, 24000

2012 Source Sheets



Fort Lauderdale North
2012
7.5-minute, 24000

Topo Sheet Key

This EDR Topo Map Report is based upon the following USGS topographic map sheets.

1995 Source Sheets



Fort Lauderdale North
1995
7.5-minute, 24000
Aerial Photo Revised 1995

1983 Source Sheets

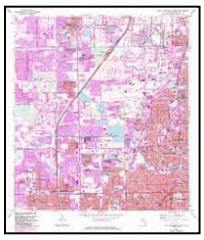

Fort Lauderdale North
1983
7.5-minute, 24000
Aerial Photo Revised 1980

1973 Source Sheets

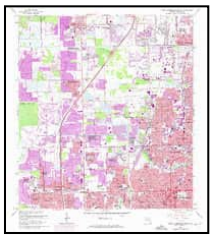

Fort Lauderdale North
1973
7.5-minute, 24000
Aerial Photo Revised 1973

1969 Source Sheets

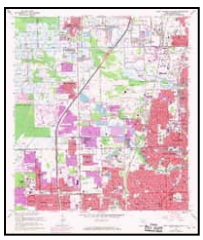

Fort Lauderdale North
1969
7.5-minute, 24000
Aerial Photo Revised 1969

Topo Sheet Key

This EDR Topo Map Report is based upon the following USGS topographic map sheets.

1962 Source Sheets

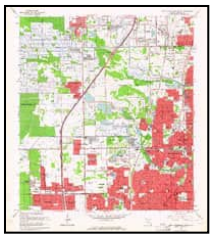

Fort Lauderdale North
1962
7.5-minute, 24000
Aerial Photo Revised 1961

1949 Source Sheets



Fort Lauderdale North
1949
7.5-minute, 24000
Aerial Photo Revised 1942

1945 Source Sheets



Fort Lauderdale North
1945
7.5-minute, 24000
Aerial Photo Revised 1942

Historical Topo Map

2021

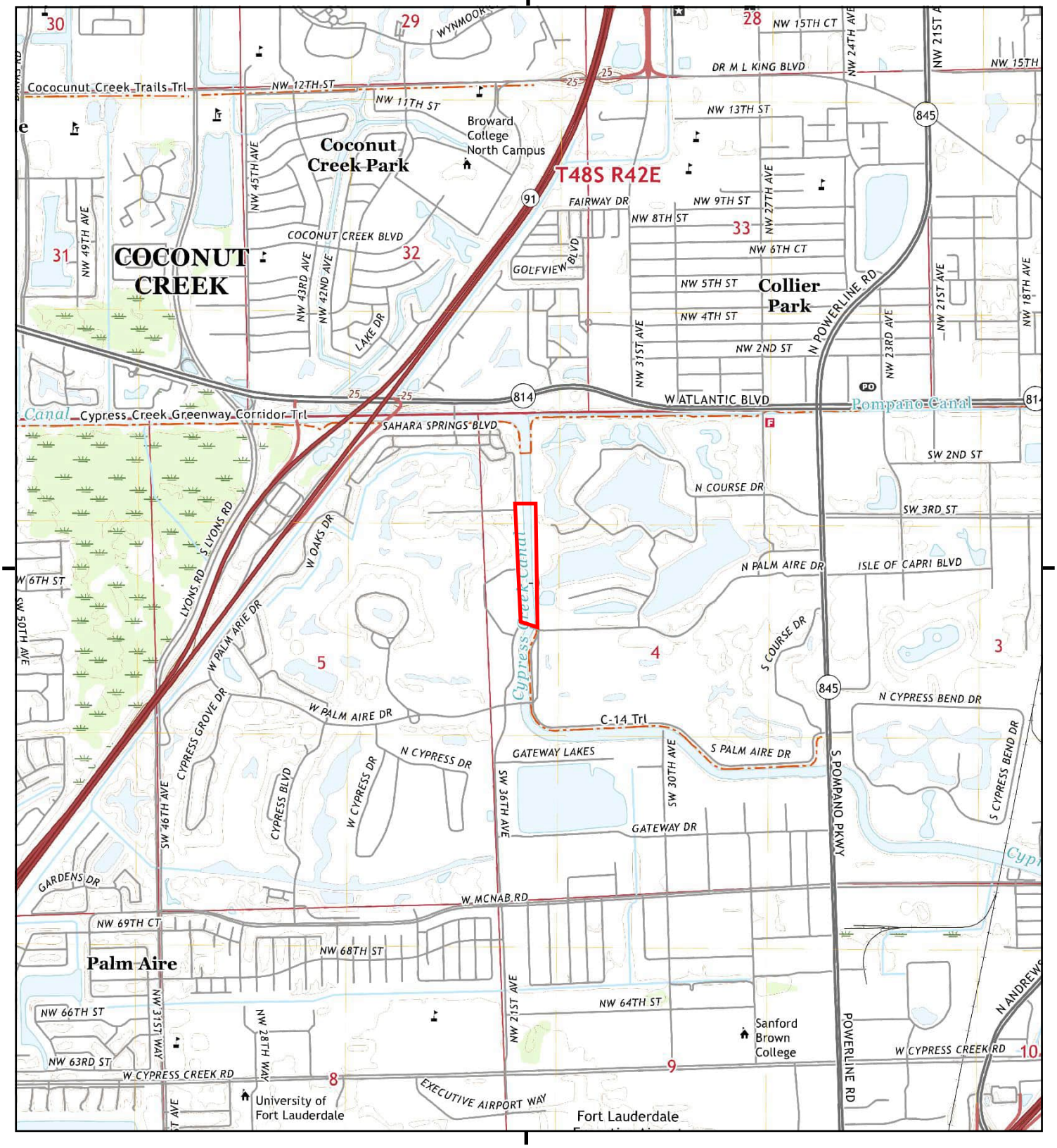

This report includes information from the following map sheet(s).

0 Miles 0.25 0.5 1 1.5

NW N NE
W E
SW S SE

TP, Fort Lauderdale North, 2021, 7.5-minute

SITE NAME: S-37B Spillway
ADDRESS: 3090 N Course Dr
Pompano Beach, FL 33069
CLIENT: AECOM

N

Historical Topo Map

2018

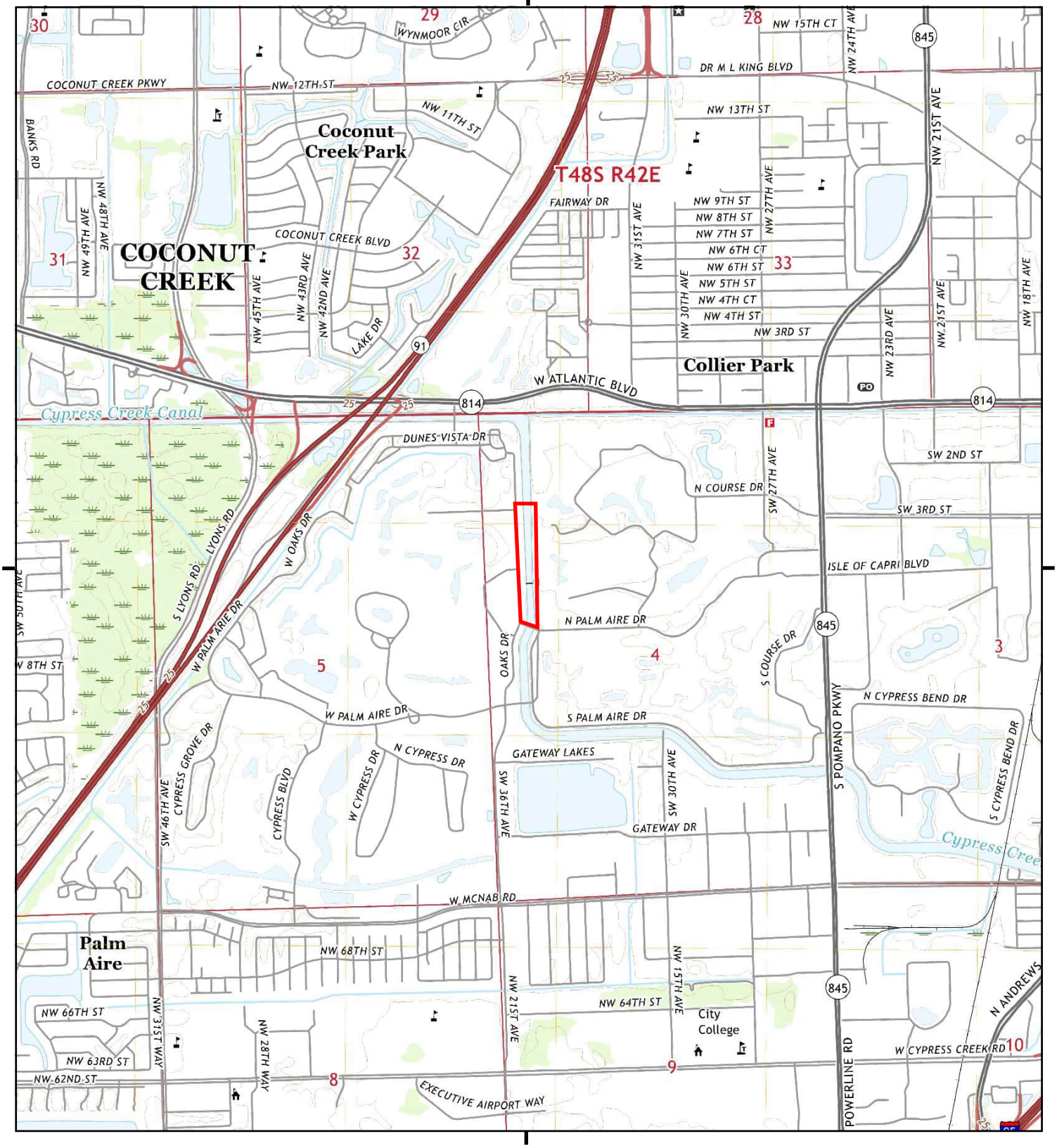

This report includes information from the following map sheet(s).

0 Miles 0.25 0.5 1 1.5

NW N NE
W E
SW S SE

TP, Fort Lauderdale North, 2018, 7.5-minute

SITE NAME: S-37B Spillway
ADDRESS: 3090 N Course Dr
Pompano Beach, FL 33069
CLIENT: AECOM

N

Historical Topo Map

2015

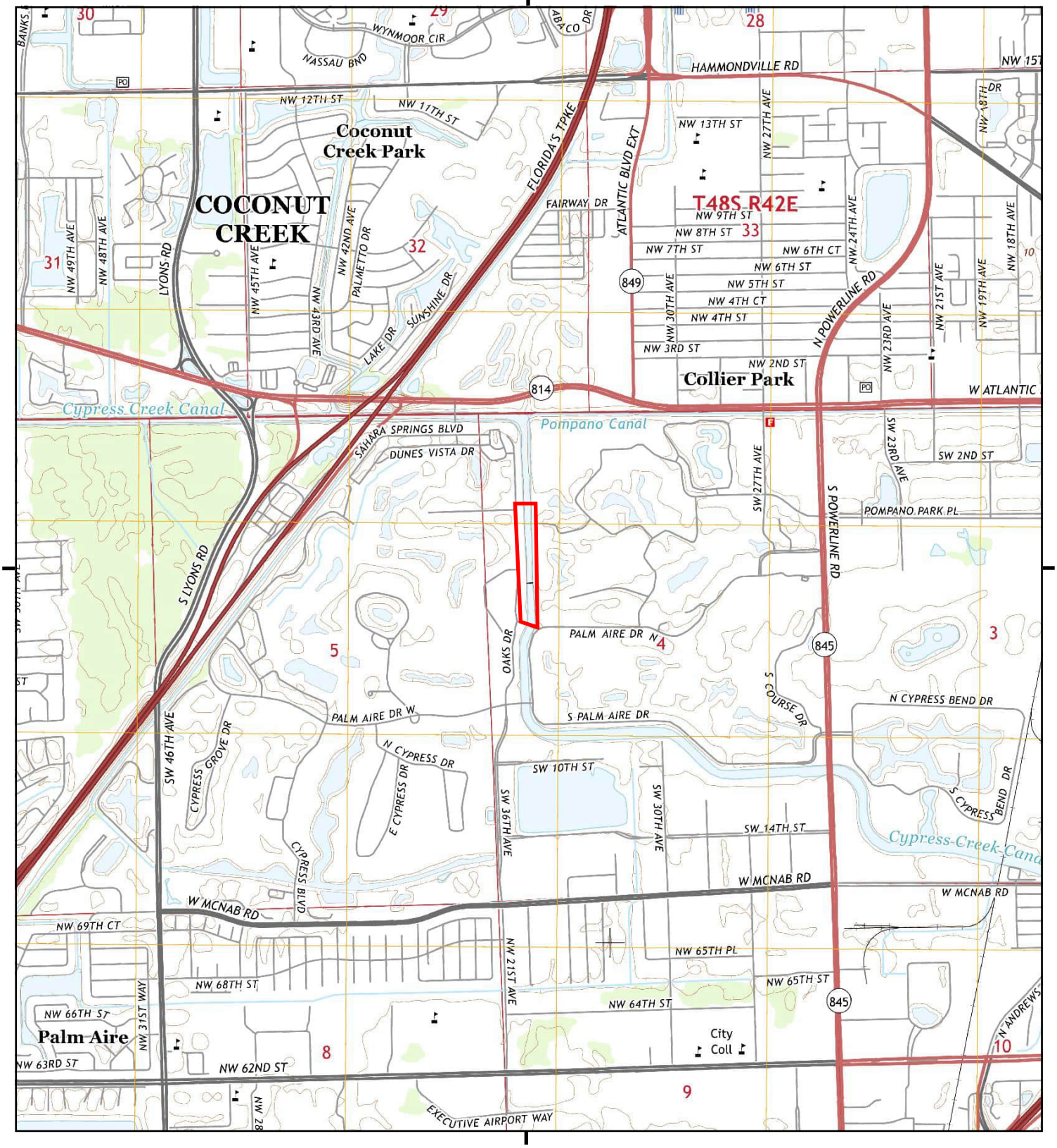

This report includes information from the following map sheet(s).

0 Miles 0.25 0.5 1 1.5

NW N NE
W E
SW S SE

TP, Fort Lauderdale North, 2015, 7.5-minute

SITE NAME: S-37B Spillway
ADDRESS: 3090 N Course Dr
Pompano Beach, FL 33069
CLIENT: AECOM

N

Historical Topo Map

2012

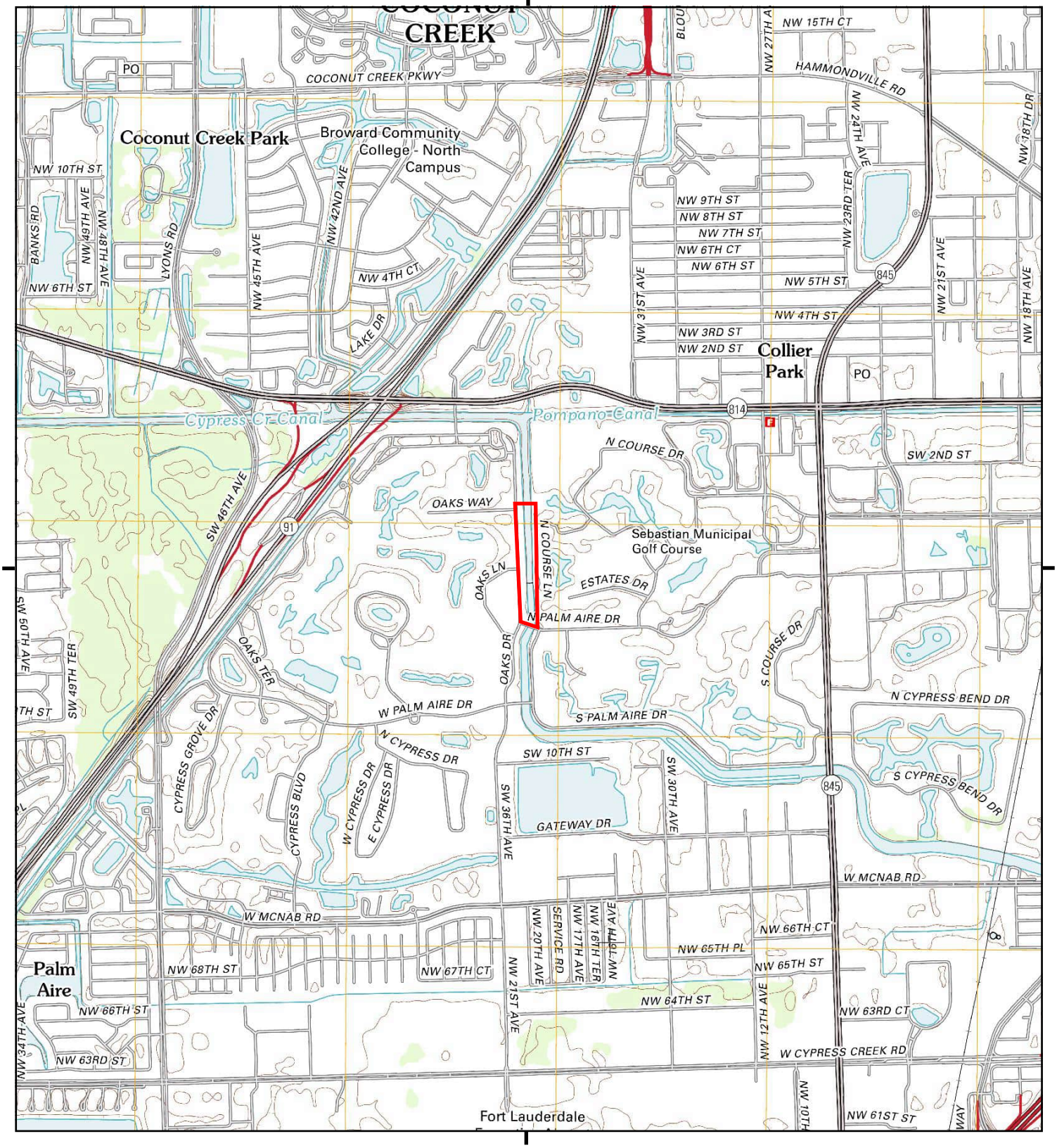

This report includes information from the following map sheet(s).

0 Miles 0.25 0.5 1 1.5

NW N NE
W E
SW S SE

TP, Fort Lauderdale North, 2012, 7.5-minute

SITE NAME: S-37B Spillway
ADDRESS: 3090 N Course Dr
Pompano Beach, FL 33069
CLIENT: AECOM

N

Historical Topo Map

1995

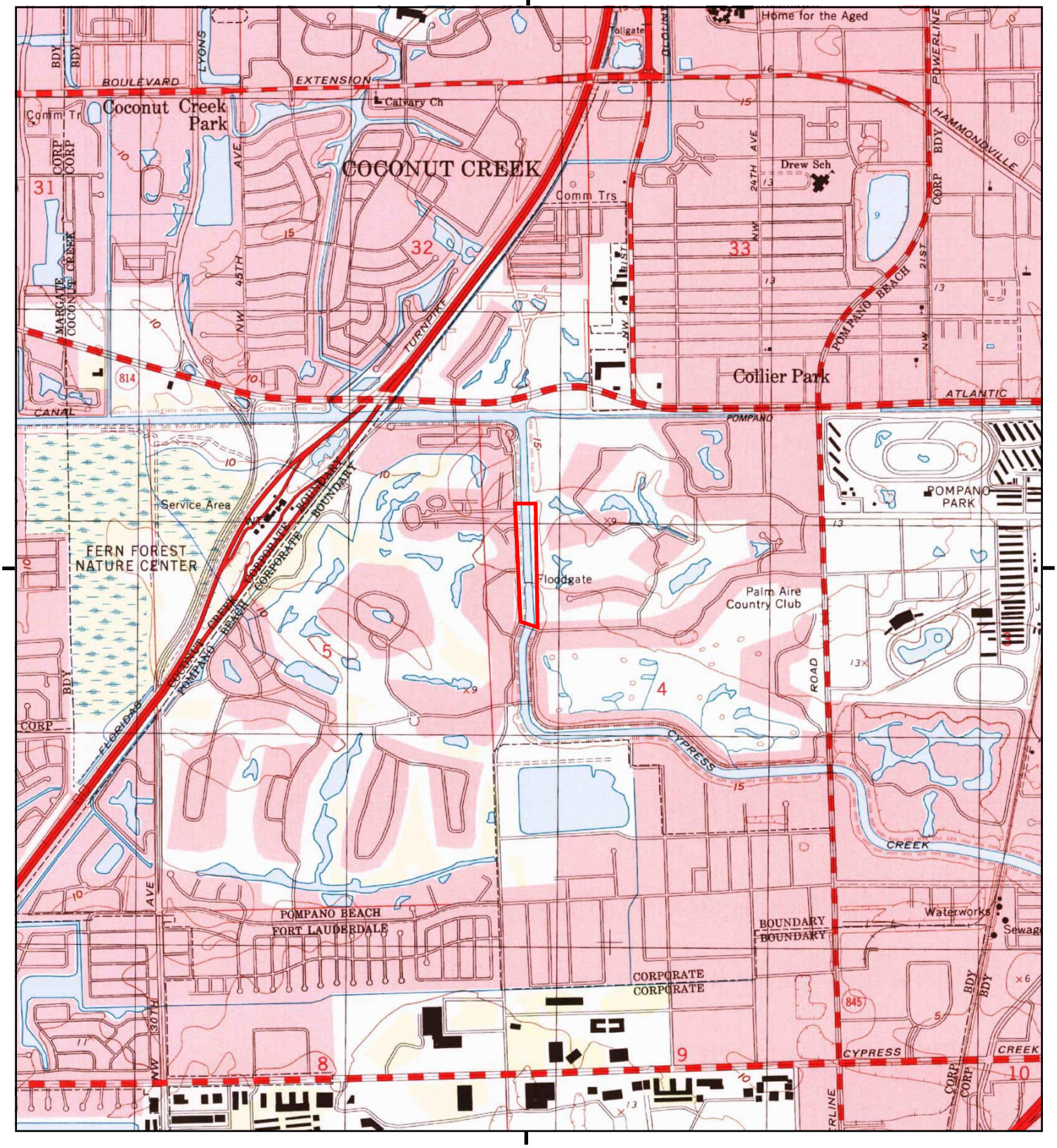

This report includes information from the following map sheet(s).

0 Miles 0.25 0.5 1 1.5

NW N NE
W E
SW S SE

TP, Fort Lauderdale North, 1995, 7.5-minute

SITE NAME: S-37B Spillway
ADDRESS: 3090 N Course Dr
Pompano Beach, FL 33069
CLIENT: AECOM

N

Historical Topo Map

1983

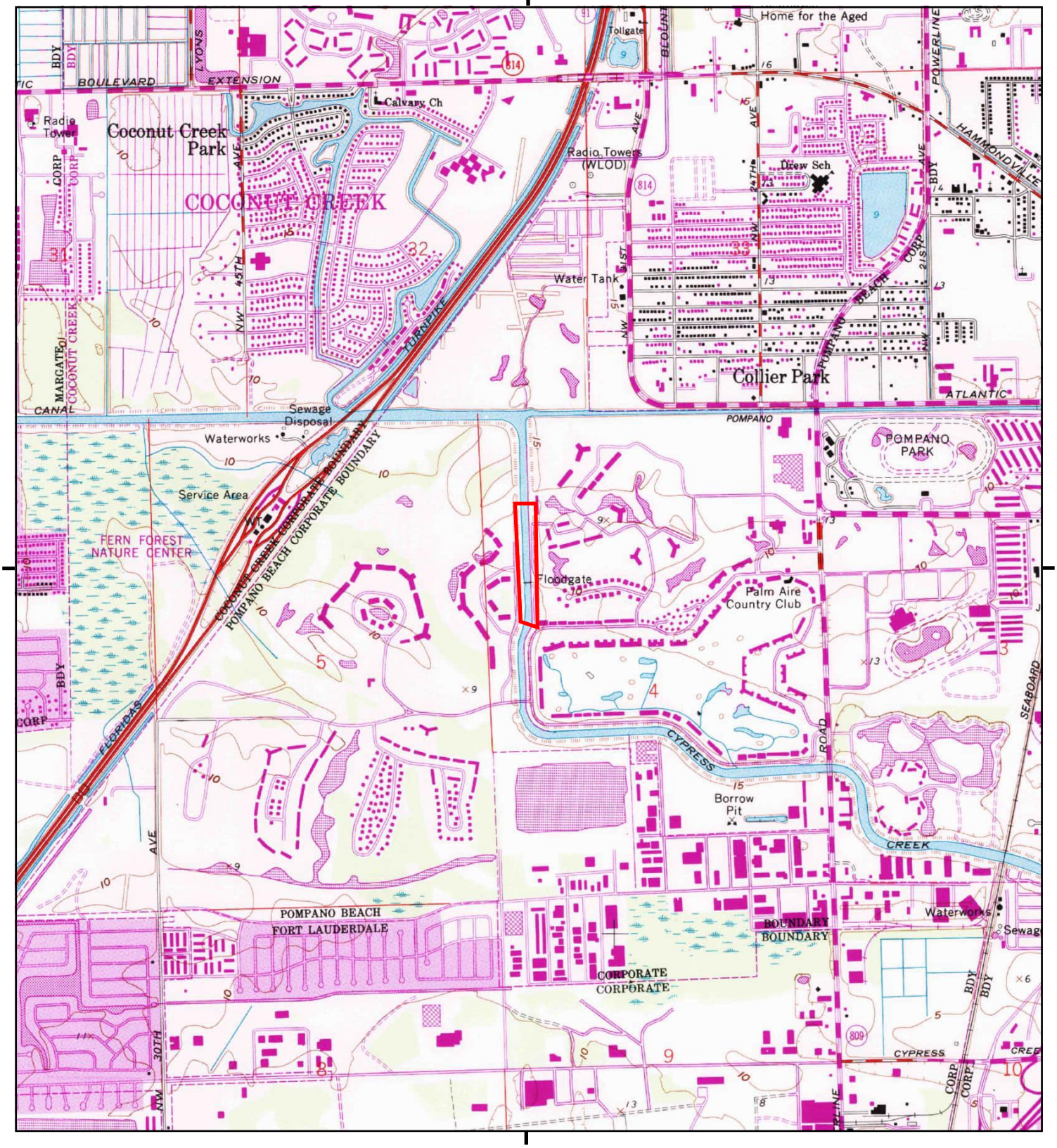

This report includes information from the following map sheet(s).

0 Miles 0.25 0.5 1 1.5

NW N NE
W E
SW S SE

TP, Fort Lauderdale North, 1983, 7.5-minute

SITE NAME: S-37B Spillway
ADDRESS: 3090 N Course Dr
Pompano Beach, FL 33069
CLIENT: AECOM

N

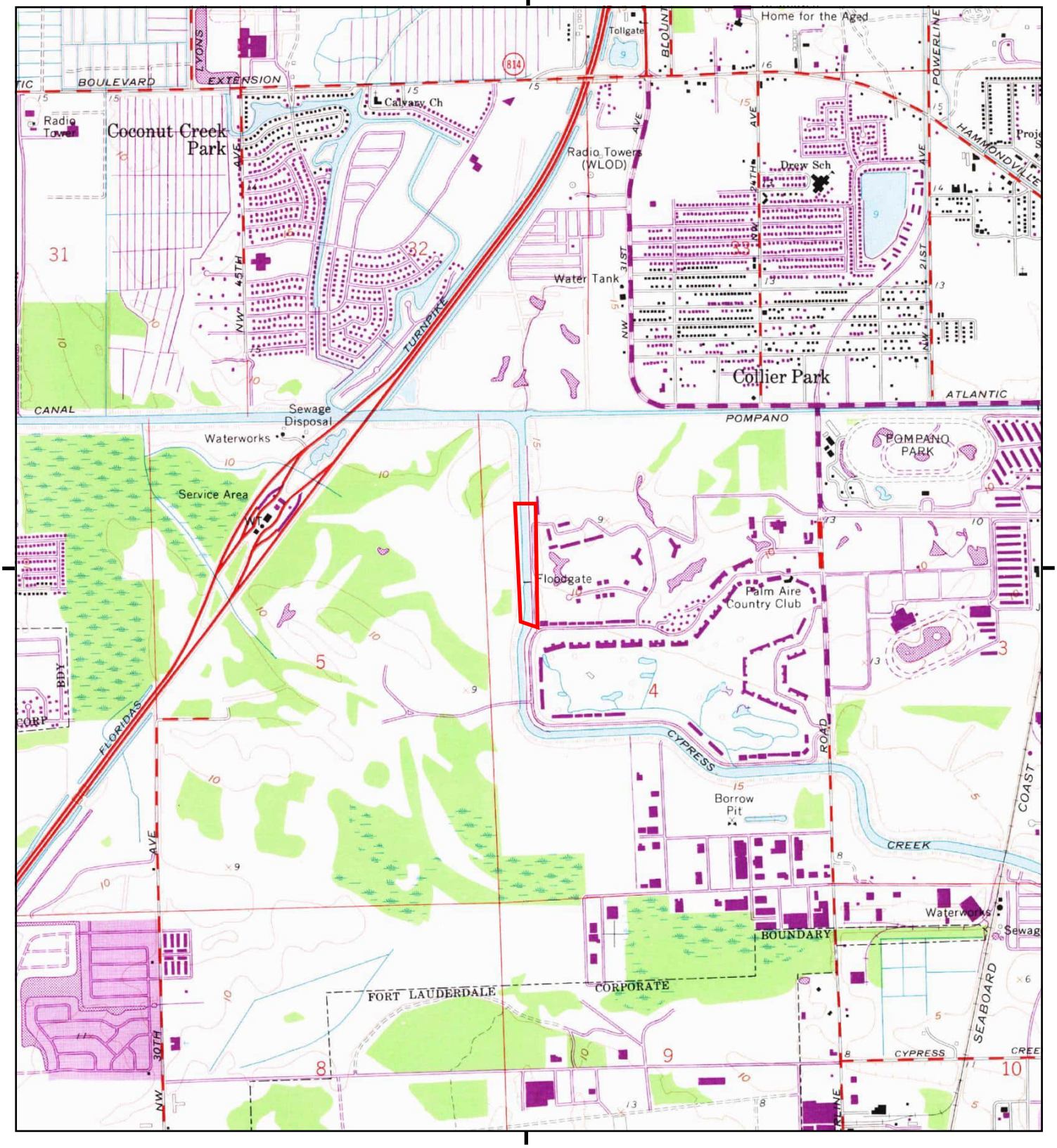

This report includes information from the following map sheet(s).

0 Miles 0.25 0.5 1 1.5

NW N NE
W E
SW S SE

TP, Fort Lauderdale North, 1973, 7.5-minute

SITE NAME: S-37B Spillway
ADDRESS: 3090 N Course Dr
Pompano Beach, FL 33069
CLIENT: AECOM

N

Historical Topo Map

1969

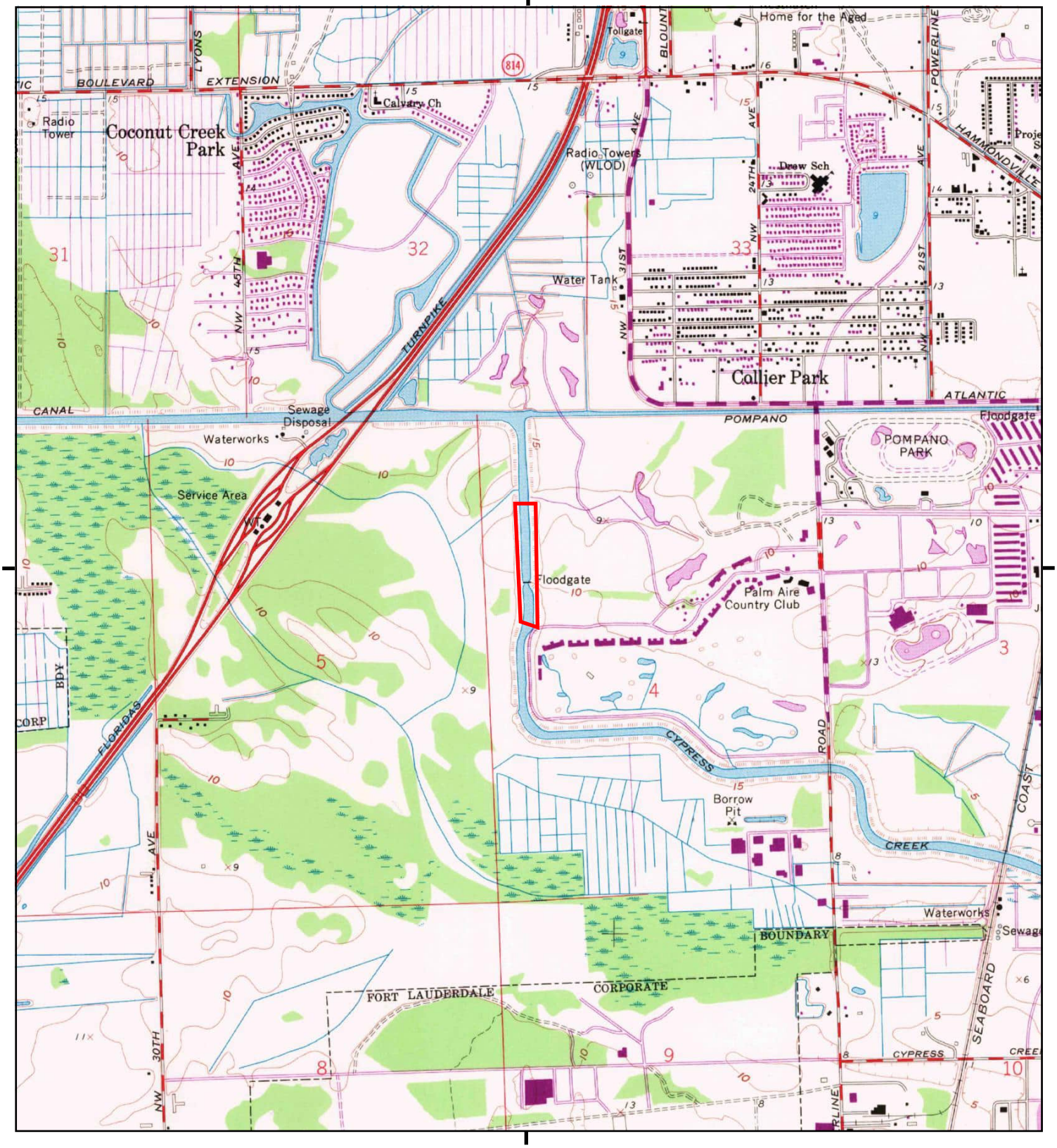

This report includes information from the following map sheet(s).

0 Miles 0.25 0.5 1 1.5

NW N NE
W E
SW S SE

TP, Fort Lauderdale North, 1969, 7.5-minute

SITE NAME: S-37B Spillway
ADDRESS: 3090 N Course Dr
Pompano Beach, FL 33069
CLIENT: AECOM

N

Historical Topo Map

1962

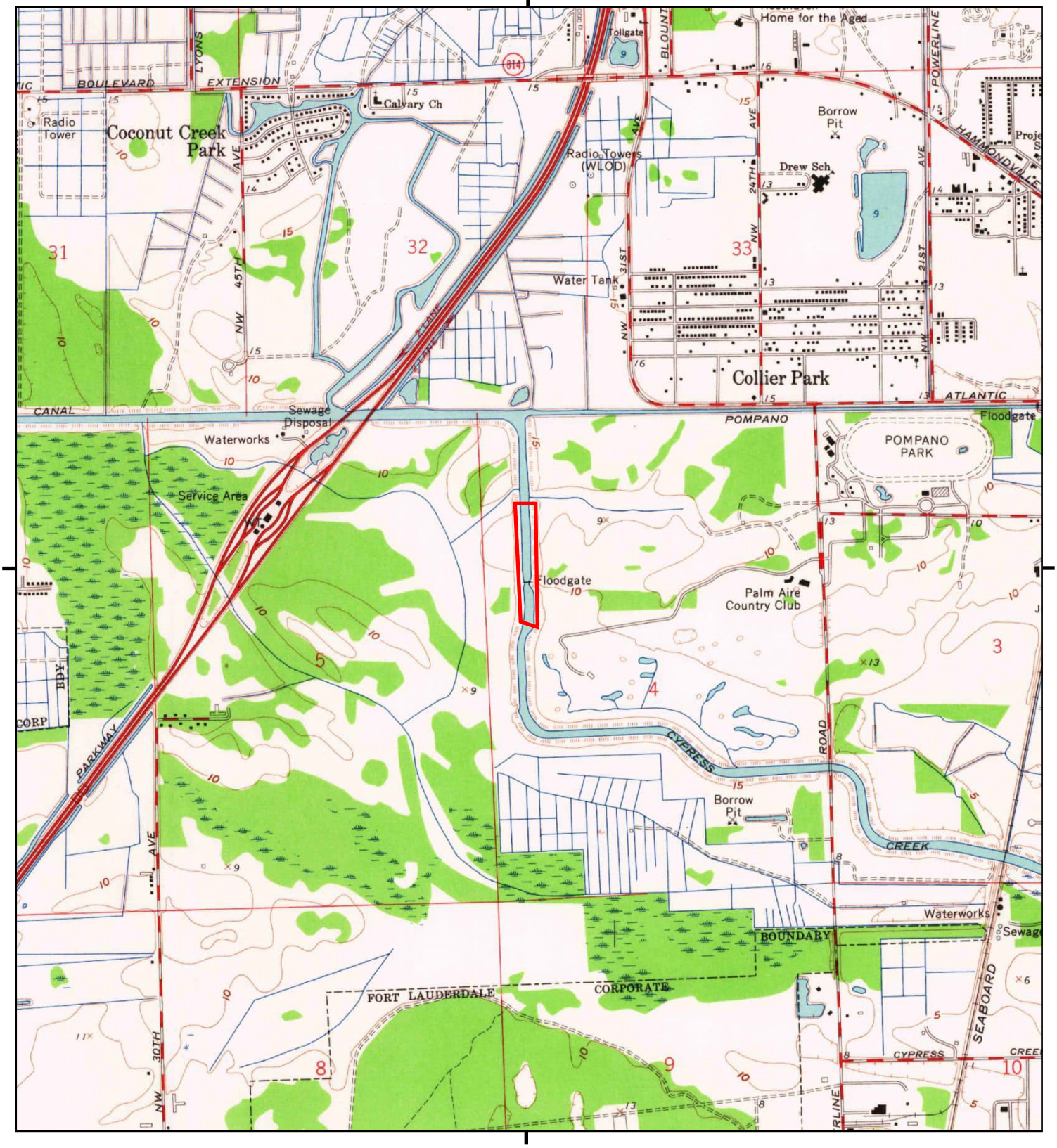

This report includes information from the following map sheet(s).

0 Miles 0.25 0.5 1 1.5

NW N NE
W E
SW S SE

TP, Fort Lauderdale North, 1962, 7.5-minute

SITE NAME: S-37B Spillway
ADDRESS: 3090 N Course Dr
Pompano Beach, FL 33069
CLIENT: AECOM

N

Historical Topo Map

1949

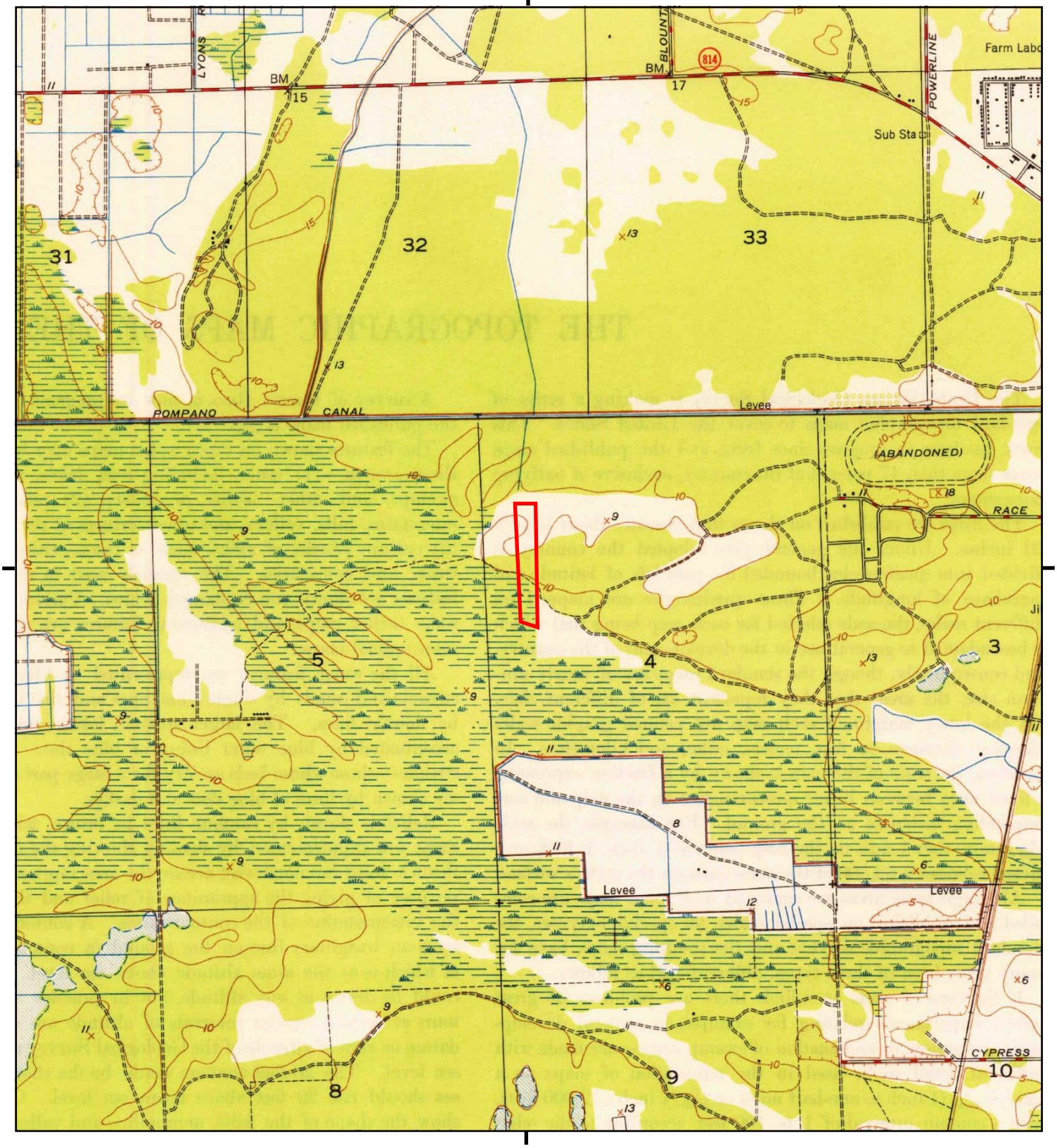

This report includes information from the following map sheet(s).

0 Miles 0.25 0.5 1 1.5

NW N NE
W E
SW S SE

TP, Fort Lauderdale North, 1949, 7.5-minute

SITE NAME: S-37B Spillway
ADDRESS: 3090 N Course Dr
Pompano Beach, FL 33069
CLIENT: AECOM

N

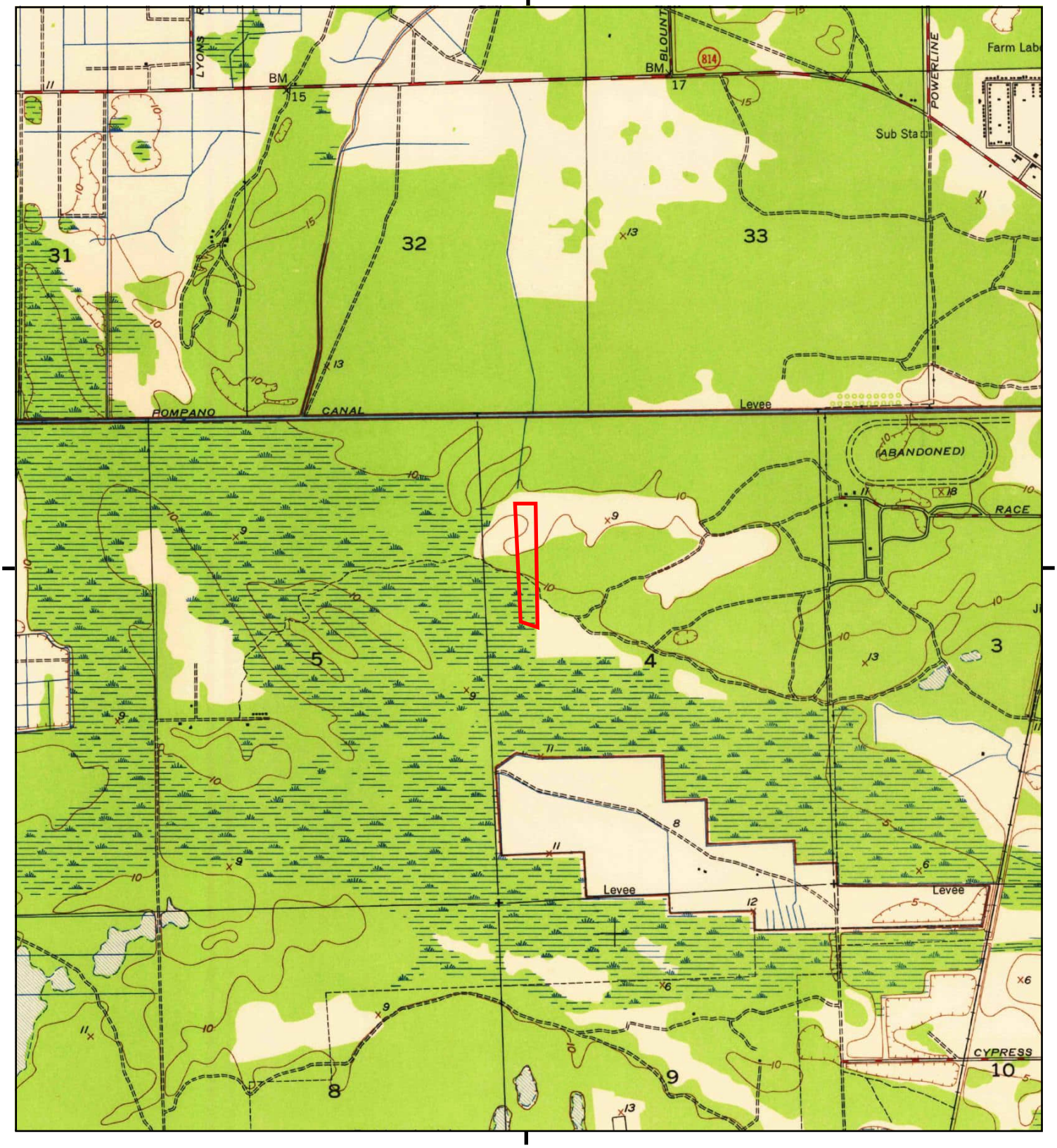

This report includes information from the following map sheet(s).

0 Miles 0.25 0.5 1 1.5

NW N NE
W E
SW S SE

TP, Fort Lauderdale North, 1945, 7.5-minute

SITE NAME: S-37B Spillway
ADDRESS: 3090 N Course Dr
Pompano Beach, FL 33069
CLIENT: AECOM

N

S-37B Spillway
3090 N Course Dr
Pompano Beach, FL 33069

Inquiry Number: 8006172.2s
June 03, 2025

The EDR Radius Map™ Report with GeoCheck®

6 Armstrong Road, 4th floor
Shelton, CT 06484
Toll Free: 800.352.0050
www.edrnet.com

TABLE OF CONTENTS

SECTION	PAGE
Executive Summary	ES1
Overview Map	2
Detail Map	3
Map Findings Summary	4
Map Findings	8
Orphan Summary	137
Government Records Searched/Data Currency Tracking	GR-1

GEOCHECK ADDENDUM

Physical Setting Source Addendum	A-1
Physical Setting Source Summary	A-2
Physical Setting SSURGO Soil Map	A-5
Physical Setting Source Map	A-11
Physical Setting Source Map Findings	A-13
Physical Setting Source Records Searched	PSGR-1

Thank you for your business.
Please contact EDR at 1-800-352-0050
with any questions or comments.

Disclaimer - Copyright and Trademark Notice

This Report contains certain information obtained from a variety of public and other sources reasonably available to Environmental Data Resources, LLC. It cannot be concluded from this Report that coverage information for the target and surrounding properties does not exist from other sources. This Report is provided on an "AS IS", "AS AVAILABLE" basis. **NO WARRANTY EXPRESS OR IMPLIED IS MADE WHATSOEVER IN CONNECTION WITH THIS REPORT. ENVIRONMENTAL DATA RESOURCES, LLC AND ITS SUBSIDIARIES, AFFILIATES AND THIRD PARTY SUPPLIERS DISCLAIM ALL WARRANTIES, OF ANY KIND OR NATURE, EXPRESS OR IMPLIED, ARISING OUT OF OR RELATED TO THIS REPORT OR ANY OF THE DATA AND INFORMATION PROVIDED IN THIS REPORT, INCLUDING WITHOUT LIMITATION, ANY WARRANTIES REGARDING ACCURACY, QUALITY, CORRECTNESS, COMPLETENESS, COMPREHENSIVENESS, SUITABILITY, MERCHANTABILITY, FITNESS FOR A PARTICULAR PURPOSE, TITLE, NON-INFRINGEMENT, MISAPPROPRIATION, OR OTHERWISE. ALL RISK IS ASSUMED BY THE USER. IN NO EVENT SHALL ENVIRONMENTAL DATA RESOURCES, LLC OR ITS SUBSIDIARIES, AFFILIATES OR THIRD PARTY SUPPLIERS BE LIABLE TO ANYONE FOR ANY DIRECT, INCIDENTAL, INDIRECT, SPECIAL, CONSEQUENTIAL OR OTHER DAMAGES OF ANY TYPE OR KIND (INCLUDING BUT NOT LIMITED TO LOSS OF PROFITS, LOSS OF USE, OR LOSS OF DATA) INFORMATION PROVIDED IN THIS REPORT.** Any analyses, estimates, ratings, environmental risk levels, or risk codes provided in this Report are provided for illustrative purposes only, and are not intended to provide, nor should they be interpreted as providing any facts regarding, or prediction or forecast of, any environmental risk for any property. Only an assessment performed by a qualified environmental professional can provide findings, opinions or conclusions regarding the environmental risk or conditions in, on or at any property.

Copyright 2025 by Environmental Data Resources, LLC. All rights reserved. Reproduction in any media or format, in whole or in part, of any report or map of Environmental Data Resources, LLC, or its affiliates, is prohibited without prior written permission.

EDR and its logos (including Sanborn and Sanborn Map) are trademarks of Environmental Data Resources, LLC or its affiliates. All other trademarks used herein are the property of their respective owners.

EXECUTIVE SUMMARY

A search of available environmental records was conducted by Environmental Data Resources, Inc (EDR). The report was designed to assist parties seeking to meet the search requirements of EPA's Standards and Practices for All Appropriate Inquiries (40 CFR Part 312), the ASTM Standard Practice for Environmental Site Assessments (E1527 - 21), the ASTM Standard Practice for Environmental Site Assessments for Forestland or Rural Property (E2247 - 16), the ASTM Standard Practice for Limited Environmental Due Diligence: Transaction Screen Process (E1528 - 22) or custom requirements developed for the evaluation of environmental risk associated with a parcel of real estate.

TARGET PROPERTY INFORMATION

ADDRESS

3090 N COURSE DR
POMPANO BEACH, FL 33069

COORDINATES

Latitude (North):	26.2242950 - 26° 13' 27.46''
Longitude (West):	80.1705130 - 80° 10' 13.84''
Universal Tranverse Mercator:	Zone 17
UTM X (Meters):	582858.1
UTM Y (Meters):	2900624.8
Elevation:	12 ft. above sea level

USGS TOPOGRAPHIC MAP ASSOCIATED WITH TARGET PROPERTY

Target Property Map:	17176293 FORT LAUDERDALE NORTH, FL
Version Date:	2021

AERIAL PHOTOGRAPHY IN THIS REPORT

Portions of Photo from:	20230228, 20230213
Source:	USDA

MAPPED SITES SUMMARY

Target Property Address:
3090 N COURSE DR
POMPANO BEACH, FL 33069

Click on Map ID to see full detail.

MAP ID	SITE NAME	ADDRESS	DATABASE ACRONYMS	RELATIVE ELEVATION	DIST (ft. & mi.) DIRECTION
Reg	FORMER PALM AIRE GOL		BROWNFIELDS	Same	1907, 0.361, NNW
Reg	FORMER PALM AIRE GOL		BROWNFIELDS	Same	1641, 0.311, North
Reg	FORMER PALM AIRE GOL		BROWNFIELDS	Same	1857, 0.352, North
Reg	POMPANO BEACH NORTHW		BROWNFIELDS	Same	2361, 0.447, NE
A1	PALM AIRE COUNTRY CL	3499 OAKS WAY 117	LUST, UST, DWM CONTAM, BROWARD CO. HM	Lower	232, 0.044, NNW
A2	PALM AIRE COUNTRY CL	3499 OAKS WAY	UST FINDER, UST FINDER RELEASE	Lower	232, 0.044, NNW
A3	PALM AIRE COUNTRY CL	3499 OAKS 117	HAZ WASTE	Lower	232, 0.044, NNW
B4	PALM AIRE GOLF COURS	3211 N PALM AIRE DR	DWM CONTAM	Higher	279, 0.053, SSE
B5	PALM AIRE COUNTRY CL	3211 N PALM AIRE DR	RCRA-VSQG	Higher	279, 0.053, SSE
B6	PALM AIRE GOLF COURS	3211 N PALM AIRE DR	UST FINDER, UST FINDER RELEASE	Higher	279, 0.053, SSE
B7	PALM AIRE GOLF COURS	3211 N PALM AIRE DR	LUST, UST, AST, ENG CONTROLS, INST CONTROL,...	Higher	279, 0.053, SSE
C8	SIEMENS INDUSTRY INC	3496 OAKS DRIVE	HAZ WASTE	Lower	604, 0.114, NW
C9	SIEMENS INDUSTRY, IN	3496 OAKS DR	BROWARD CO. HM	Lower	604, 0.114, NW
C10	POMPANO BEACH CITY L	3496 OAKS DR	AST	Lower	604, 0.114, NW
C11	PALM AIRE COUNTRY CL	3510 OAKS WAY	LUST, UST, ASBESTOS, DWM CONTAM	Lower	605, 0.115, NW
C12	PALM AIRE COUNTRY CL	3510 OAKS WAY	UST FINDER, UST FINDER RELEASE	Lower	605, 0.115, NW
C13	PALM AIRE COUNTRY CL	3510 OAKS WAY	BROWARD CO. HM	Lower	605, 0.115, NW
C14	PALM AIRE COUNTRY CL	3510 OAKS	HAZ WASTE	Lower	605, 0.115, NW
15	PALM AIRE COUNTRY CU	625 OAKS DR 105	UST	Higher	625, 0.118, SSW
D16	PALM AIRE COUNTRY CL	3170 N PALM AIRE DR	UST FINDER, UST FINDER RELEASE	Lower	634, 0.120, SE
D17	PALM AIRE GOLF COURS	3170 N PALM AIRE DR	BROWARD CO. HM	Lower	634, 0.120, SE
D18	PALM AIRE GOLF COURS	3170 N PALM AIRE DR	LUST, UST, DWM CONTAM, Financial Assurance	Lower	634, 0.120, SE
D19	T-MOBILE	3150 N PALM AIRE DR	BROWARD CO. HM	Lower	678, 0.128, SE
20	POMPANO BEACH CITY L	200 PALM DESERT LN	AST	Higher	898, 0.170, North
E21	PALM AIRE COUNTRY CL	3507 OAKS WAY 114	LUST, UST, DWM CONTAM	Lower	993, 0.188, WNW
F22	PALM AIRE COUNTRY CU	625 OAKS DR 105	UST FINDER	Higher	1081, 0.205, SSW
F23	PALM AIRE COUNTRY CL	625 OAKS DR 105	UST	Higher	1081, 0.205, SSW
F24	PALM AIRE COUNTRY CL	625 OAKS DR	BROWARD CO. HM	Higher	1081, 0.205, SSW
E25	PALM AIRE COUNTRY CL	3520 OAKS WAY 113	UST	Lower	1084, 0.205, WNW
E26	PALM AIRE COUNTRY CL	3520 OAKS WAY 113	UST	Lower	1216, 0.230, WNW
E27	PALM AIRE COUNTRY CL	3520 OAKS WAY 113	UST FINDER	Lower	1216, 0.230, WNW
E28	PALM AIRE COUNTRY CL	3520 OAKS 113	HAZ WASTE	Lower	1216, 0.230, WNW
E29	PALM AIRE COUNTRY CL	3520 OAKS WAY	BROWARD CO. HM	Lower	1216, 0.230, WNW
30	PALM AIRE COUNTRY CL	3507 OAKS WAY 114	UST FINDER, UST FINDER RELEASE	Lower	1618, 0.306, WNW
G31	SHELL-FIRST COAST EN	3101 W ATLANTIC BLVD	UST FINDER, UST FINDER RELEASE	Lower	2165, 0.410, NNE
G32	FCE #1816	3101 W ATLANTIC BLVD	LUST, UST, DWM CONTAM, Financial Assurance	Lower	2165, 0.410, NNE
33	FLORIDA'S TURNPIKE A	FLORIDA'S TURNPKE AN	DWM CONTAM, ERIC WASTE CLEANUP	Higher	2178, 0.412, SSE
34	FORMER PALM AIRE GOL	NORTHEST CORNER OF F	BROWNFIELDS	Lower	2609, 0.494, North
35	WEST ATLANTIC BLVD A	WEST ATLANTIC BOULEV	BROWNFIELDS	Lower	2636, 0.499, North

EXECUTIVE SUMMARY

TARGET PROPERTY SEARCH RESULTS

The target property was not listed in any of the databases searched by EDR.

DATABASES WITH NO MAPPED SITES

No mapped sites were found in EDR's search of available ("reasonably ascertainable ") government records either on the target property or within the search radius around the target property for the following databases:

STANDARD ENVIRONMENTAL RECORDS

Lists of Federal NPL (Superfund) sites

NPL ---------- National Priority List
Proposed NPL ---------- Proposed National Priority List Sites
NPL LIENS ---------- Federal Superfund Liens

Lists of Federal Delisted NPL sites

Delisted NPL ---------- National Priority List Deletions

Lists of Federal sites subject to CERCLA removals and CERCLA orders

FEDERAL FACILITY ---------- Federal Facility Site Information listing
SEMS ---------- Superfund Enterprise Management System

Lists of Federal CERCLA sites with NFRAP

SEMS-ARCHIVE ---------- Superfund Enterprise Management System Archive

Lists of Federal RCRA facilities undergoing Corrective Action

CORRACTS ---------- Corrective Action Report

Lists of Federal RCRA TSD facilities

RCRA-TSDF ---------- RCRA - Treatment, Storage and Disposal

Lists of Federal RCRA generators

RCRA-LQG ---------- RCRA - Large Quantity Generators
RCRA-SQG ---------- RCRA - Small Quantity Generators

Federal institutional controls / engineering controls registries

LUCIS ---------- Land Use Control Information System
US ENG CONTROLS ---------- Engineering Controls Sites List
US INST CONTROLS ---------- Institutional Controls Sites List

EXECUTIVE SUMMARY

Federal ERNS list

ERNS ---------- Emergency Response Notification System

Lists of state- and tribal hazardous waste facilities

SHWS ---------- Florida's State-Funded Action Sites

Lists of state and tribal landfills and solid waste disposal facilities

SWF/LF ---------- Solid Waste Facility Database

Lists of state and tribal leaking storage tanks

LAST ---------- Leaking Aboveground Storage Tank Listing
INDIAN LUST ---------- Leaking Underground Storage Tanks on Indian Land

Lists of state and tribal registered storage tanks

FF TANKS ---------- Federal Facilities Listing
FEMA UST ---------- Underground Storage Tank Listing
INDIAN UST ---------- Underground Storage Tanks on Indian Land
TANKS ---------- Storage Tank Facility List

Lists of state and tribal voluntary cleanup sites

VCP ---------- Voluntary Cleanup Sites
INDIAN VCP ---------- Voluntary Cleanup Priority Listing

ADDITIONAL ENVIRONMENTAL RECORDS

Local Brownfield lists

US BROWNFIELDS ---------- A Listing of Brownfields Sites

Local Lists of Landfill / Solid Waste Disposal Sites

SWRCY ---------- Recycling Centers
INDIAN ODI ---------- Report on the Status of Open Dumps on Indian Lands
ODI ---------- Open Dump Inventory
DEBRIS REGION 9 ---------- Torres Martinez Reservation Illegal Dump Site Locations
IHS OPEN DUMPS ---------- Open Dumps on Indian Land

Local Lists of Hazardous waste / Contaminated Sites

US HIST CDL ---------- Delisted National Clandestine Laboratory Register
PRIORITYCLEANERS ---------- Priority Ranking List
Fl Sites ---------- Sites List
US CDL ---------- National Clandestine Laboratory Register

Local Land Records

LIENS 2 ---------- CERCLA Lien Information

EXECUTIVE SUMMARY

Records of Emergency Release Reports

HMIRS	Hazardous Materials Information Reporting System
SPILLS	Oil and Hazardous Materials Incidents
SPILLS 90	SPILLS 90 data from FirstSearch
SPILLS 80	SPILLS 80 data from FirstSearch

Other Ascertainable Records

RCRA NonGen / NLR	RCRA - Non Generators / No Longer Regulated
FUDS	Formerly Used Defense Sites
DOD	Department of Defense Sites
SCRD DRYCLEANERS	State Coalition for Remediation of Drycleaners Listing
US FIN ASSUR	Financial Assurance Information
EPA WATCH LIST	EPA WATCH LIST
2020 COR ACTION	2020 Corrective Action Program List
TSCA	Toxic Substances Control Act
TRIS	Toxic Chemical Release Inventory System
SSTS	Section 7 Tracking Systems
ROD	Records Of Decision
RMP	Risk Management Plans
RAATS	RCRA Administrative Action Tracking System
PRP	Potentially Responsible Parties
PADS	PCB Activity Database System
ICIS	Integrated Compliance Information System
FTTS	FIFRA/ TSCA Tracking System - FIFRA (Federal Insecticide, Fungicide, & Rodenticide Act)/TSCA (Toxic Substances Control Act)
MLTS	Material Licensing Tracking System
COAL ASH DOE	Steam-Electric Plant Operation Data
COAL ASH EPA	Coal Combustion Residues Surface Impoundments List
PCB TRANSFORMER	PCB Transformer Registration Database
RADINFO	Radiation Information Database
HIST FTTS	FIFRA/TSCA Tracking System Administrative Case Listing
DOT OPS	Incident and Accident Data
CONSENT	Superfund (CERCLA) Consent Decrees
INDIAN RESERV	Indian Reservations
FUSRAP	Formerly Utilized Sites Remedial Action Program
UMTRA	Uranium Mill Tailings Sites
LEAD SMELTERS	Lead Smelter Sites
US AIRS	Aerometric Information Retrieval System Facility Subsystem
US MINES	Mines Master Index File
MINES MRDS	Mineral Resources Data System
ABANDONED MINES	Abandoned Mines
FINDS	Facility Index System/Facility Registry System
ECHO	Enforcement & Compliance History Information
UXO	Unexploded Ordnance Sites
DOCKET HWC	Hazardous Waste Compliance Docket Listing
FUELS PROGRAM	EPA Fuels Program Registered Listing
PFAS NPL	Superfund Sites with PFAS Detections Information
PFAS FEDERAL SITES	Federal Sites PFAS Information
PFAS TSCA	PFAS Manufacture and Imports Information
PFAS TRIS	List of PFAS Added to the TRI
PFAS RCRA MANIFEST	PFAS Transfers Identified In the RCRA Database Listing
PFAS ATSDR	PFAS Contamination Site Location Listing

PFAS WQP	Ambient Environmental Sampling for PFAS
PFAS NPDES	Clean Water Act Discharge Monitoring Information
PFAS PROJECT	NORTHEASTERN UNIVERSITY PFAS PROJECT
PFAS ECHO	Facilities in Industries that May Be Handling PFAS Listing
PFAS ECHO FIRE TRAIN	Facilities in Industries that May Be Handling PFAS Listing
PFAS PT 139 AIRPORT	All Certified Part 139 Airports PFAS Information Listing
AQUEOUS FOAM NRC	Aqueous Foam Related Incidents Listing
BIOSOLIDS	ICIS-NPDES Biosolids Facility Data
E MANIFEST	Hazardous Waste Electronic Manifest System
PFAS	PFAS Tracking List
AQUEOUS FOAM	Former Fire Training Facility Assessments Listing
AIRS	Permitted Facilities Listing
ASBESTOS	ASBESTOS
CLEANUP SITES	DEP Cleanup Sites - Contamination Locator Map Listing
DEDB	Ethylene Dibromide Database Results
DRYCLEANERS	Drycleaning Facilities
Financial Assurance	Financial Assurance Information Listing
FL Cattle Dip. Vats	Cattle Dipping Vats
HW GEN	Hazardous Waste Generators
SOLCP	State-Owned Lands Cleanup Program Listing
SITE INV SITES	Site Investigation Section Sites Listing
TIER 2	Tier 2 Facility Listing
UIC	Underground Injection Wells Database Listing
NPDES	Wastewater Facility Regulation Database
ERIC WASTE CLEANUP	Environmental Restoration Integrated Cleanup Listing

EDR HIGH RISK HISTORICAL RECORDS

EDR Exclusive Records

EDR MGP	EDR Proprietary Manufactured Gas Plants
EDR Hist Auto	EDR Exclusive Historical Auto Stations
EDR Hist Cleaner	EDR Exclusive Historical Cleaners

EDR RECOVERED GOVERNMENT ARCHIVES

Exclusive Recovered Govt. Archives

RGA HWS	Recovered Government Archive State Hazardous Waste Facilities List
RGA LF	Recovered Government Archive Solid Waste Facilities List
RGA LUST	Recovered Government Archive Leaking Underground Storage Tank

SURROUNDING SITES: SEARCH RESULTS

Surrounding sites were identified in the following databases.

Elevations have been determined from the USGS Digital Elevation Model and should be evaluated on a relative (not an absolute) basis. Relative elevation information between sites of close proximity should be field verified. Sites with an elevation equal to or higher than the target property have been differentiated below from sites with an elevation lower than the target property.
Page numbers and map identification numbers refer to the EDR Radius Map report where detailed data on individual sites can be reviewed.

Sites listed in ***bold italics*** are in multiple databases.

Unmappable (orphan) sites are not considered in the foregoing analysis.

EXECUTIVE SUMMARY

STANDARD ENVIRONMENTAL RECORDS

Lists of Federal RCRA generators

RCRA-VSQG: RCRAInfo is EPA's comprehensive information system, providing access to data supporting the Resource Conservation and Recovery Act (RCRA) of 1976 and the Hazardous and Solid Waste Amendments (HSWA) of 1984. The database includes selective information on sites which generate, transport, store, treat and/or dispose of hazardous waste as defined by the Resource Conservation and Recovery Act (RCRA). Very small quantity generators (VSQGs) generate less than 100 kg of hazardous waste, or less than 1 kg of acutely hazardous waste per month.

A review of the RCRA-VSQG list, as provided by EDR, and dated 02/17/2025 has revealed that there is 1 RCRA-VSQG site within approximately 0.25 miles of the target property.

Equal/Higher Elevation	Address	Direction / Distance	Map ID	Page
PALM AIRE COUNTRY CL EPA ID:: FLR000106757	3211 N PALM AIRE DR	SSE 0 - 1/8 (0.053 mi.)	B5	16

Lists of state and tribal leaking storage tanks

LUST: The Leaking Underground Storage Tank Incident Reports contain an inventory of reported leaking underground storage tank incidents. The data come from the Department of Environmental Protection's PCTO1--Petroleum Contamination Detail Report.

A review of the LUST list, as provided by EDR, and dated 01/21/2025 has revealed that there are 6 LUST sites within approximately 0.5 miles of the target property.

Equal/Higher Elevation	Address	Direction / Distance	Map ID	Page
PALM AIRE GOLF COURS Facility Status: CLOSED Facility-Site Id: 9046888 Discharge Cleanup Status: SRCR - SRCR COMPLETE	***3211 N PALM AIRE DR***	***SSE 0 - 1/8 (0.053 mi.)***	***B7***	***21***

Lower Elevation	Address	Direction / Distance	Map ID	Page
PALM AIRE COUNTRY CL Facility Status: CLOSED Facility-Site Id: 9801752 Discharge Cleanup Status: NFA - NFA COMPLETE	***3499 OAKS WAY 117***	***NNW 0 - 1/8 (0.044 mi.)***	***A1***	***9***
PALM AIRE COUNTRY CL Facility Status: CLOSED Facility-Site Id: 9801773 Discharge Cleanup Status: NFA - NFA COMPLETE	***3510 OAKS WAY***	***NW 0 - 1/8 (0.115 mi.)***	***C11***	***45***
PALM AIRE GOLF COURS Facility Status: OPEN Facility-Site Id: 9046887 Discharge Cleanup Status: SRCR - SRCR COMPLETE	***3170 N PALM AIRE DR***	***SE 0 - 1/8 (0.120 mi.)***	***D18***	***55***
PALM AIRE COUNTRY CL Facility Status: CLOSED	***3507 OAKS WAY 114***	***WNW 1/8 - 1/4 (0.188 mi.)***	***E21***	***76***

Facility-Site Id: 9801751
Discharge Cleanup Status: SRCR - SRCR COMPLETE

FCE #1816 ***3101 W ATLANTIC BLVD*** ***NNE 1/4 - 1/2 (0.410 mi.)*** ***G32*** ***88***
Facility Status: OPEN
Facility-Site Id: 8732401
Discharge Cleanup Status: NFA - NFA COMPLETE

Lists of state and tribal registered storage tanks

UST: The Underground Storage Tank database contains registered USTs. Shortly after the September 11 event, the DEP was instructed to remove the detail about some of the storage tank facilities in the state from their reports. Federal-owned facilities and bulk storage facilities are included in that set.

A review of the UST list, as provided by EDR, has revealed that there are 9 UST sites within approximately 0.25 miles of the target property.

Equal/Higher Elevation	Address	Direction / Distance	Map ID	Page
PALM AIRE GOLF COURS	***3211 N PALM AIRE DR***	***SSE 0 - 1/8 (0.053 mi.)***	***B7***	***21***
Database: UST, Date of Government Version: 02/19/2025 Database: Broward Co. UST, Date of Government Version: 09/15/2021 Tank Status: B-Removed from Site Facility-Site Id: 9046888 Facility ID: 01220 Facility Status: CLOSED Tank Status: B. Removed From Site				
PALM AIRE COUNTRY CU	625 OAKS DR 105	SSW 0 - 1/8 (0.118 mi.)	15	52
Database: UST, Date of Government Version: 02/19/2025 Tank Status: B-Removed from Site Facility-Site Id: 9801772 Facility Status: CLOSED				
PALM AIRE COUNTRY CL	625 OAKS DR 105	SSW 1/8 - 1/4 (0.205 mi.)	F23	80
Database: Broward Co. UST, Date of Government Version: 09/15/2021 Facility ID: 03783 Tank Status: B. Removed From Site				

Lower Elevation	Address	Direction / Distance	Map ID	Page
PALM AIRE COUNTRY CL	***3499 OAKS WAY 117***	***NNW 0 - 1/8 (0.044 mi.)***	***A1***	***9***
Database: UST, Date of Government Version: 02/19/2025 Database: Broward Co. UST, Date of Government Version: 09/15/2021 Tank Status: B-Removed from Site Facility-Site Id: 9801752 Facility ID: 03785 Facility Status: CLOSED Tank Status: B. Removed From Site				
PALM AIRE COUNTRY CL	***3510 OAKS WAY***	***NW 0 - 1/8 (0.115 mi.)***	***C11***	***45***
Database: UST, Date of Government Version: 02/19/2025 Database: Broward Co. UST, Date of Government Version: 09/15/2021 Tank Status: B-Removed from Site Facility-Site Id: 9801773				

Facility ID: 03788
Facility Status: CLOSED
Tank Status: B. Removed From Site

PALM AIRE GOLF COURS	***3170 N PALM AIRE DR***	***SE 0 - 1/8 (0.120 mi.)***	***D18***	***55***

Database: UST, Date of Government Version: 02/19/2025
Database: Broward Co. UST, Date of Government Version: 09/15/2021
Tank Status: B-Removed from Site
Tank Status: U-In Service
Facility-Site Id: 9046887
Facility ID: 02800
Facility Status: OPEN
Tank Status: T. Temporarily Out-of-Service, Locked and Monitored
Tank Status: U. In-Service

PALM AIRE COUNTRY CL	***3507 OAKS WAY 114***	***WNW 1/8 - 1/4 (0.188 mi.)***	***E21***	***76***

Database: UST, Date of Government Version: 02/19/2025
Tank Status: B-Removed from Site
Facility-Site Id: 9801751
Facility Status: CLOSED

PALM AIRE COUNTRY CL	3520 OAKS WAY 113	WNW 1/8 - 1/4 (0.205 mi.)	E25	81

Database: UST, Date of Government Version: 02/19/2025
Tank Status: B-Removed from Site
Facility-Site Id: 9801753
Facility Status: CLOSED

PALM AIRE COUNTRY CL	3520 OAKS WAY 113	WNW 1/8 - 1/4 (0.230 mi.)	E26	81

Database: Broward Co. UST, Date of Government Version: 09/15/2021
Facility ID: 03787
Tank Status: B. Removed From Site

AST: Shortly after the Sept 11 event, the DEP was instructed to remove the detail about some of the storage tank facilities in the state from their reports. Federal-owned facilities and bulk storage facilities are included in that set.

A review of the AST list, as provided by EDR, has revealed that there are 3 AST sites within approximately 0.25 miles of the target property.

Equal/Higher Elevation	Address	Direction / Distance	Map ID	Page
PALM AIRE GOLF COURS	***3211 N PALM AIRE DR***	***SSE 0 - 1/8 (0.053 mi.)***	***B7***	***21***

Database: AST, Date of Government Version: 02/19/2025
Facility-Site Id: 9046888
Facility Status: CLOSED
Facility Status: CLOSED

POMPANO BEACH CITY L	200 PALM DESERT LN	N 1/8 - 1/4 (0.170 mi.)	20	75

Database: AST, Date of Government Version: 02/19/2025
Facility-Site Id: 9815669
Facility Status: OPEN
Facility Status: OPEN

Lower Elevation	Address	Direction / Distance	Map ID	Page
POMPANO BEACH CITY L	3496 OAKS DR	NW 0 - 1/8 (0.114 mi.)	C10	44

Database: AST, Date of Government Version: 02/19/2025
Database: BROWARD CO AST, Date of Government Version: 09/15/2021

Facility-Site Id: 9300852
Facility Status: CLOSED
Facility Status: CLOSED
Facility ID: 02109
Tank Status: U. In-Service

State and tribal institutional control / engineering control registries

ENG CONTROLS: The registry is a database of all contaminated sites in the state of Florida which are subject to engineering controls. Engineering Controls encompass avariety of engineered remedies to contain and/or reduce , contamination , and/or physical barriers intended to limit access to property ECs include fences, signs, guards, landfill caps, provision of potable water , slurry walls, sheet pile (vertical caps), pumping and treatment of groundwater, monitoring wells, and vapor extraction systems.

A review of the ENG CONTROLS list, as provided by EDR, and dated 09/12/2024 has revealed that there is 1 ENG CONTROLS site within approximately 0.5 miles of the target property.

Equal/Higher Elevation	Address	Direction / Distance	Map ID	Page
PALM AIRE GOLF COURS	***3211 N PALM AIRE DR***	***SSE 0 - 1/8 (0.053 mi.)***	***B7***	***21***
Facility-Site Id: ERIC_6838				

INST CONTROL: The registry is a database of all contaminated sites in the state of Florida which are subject to institutional and engineering controls.

A review of the INST CONTROL list, as provided by EDR, and dated 09/12/2024 has revealed that there is 1 INST CONTROL site within approximately 0.5 miles of the target property.

Equal/Higher Elevation	Address	Direction / Distance	Map ID	Page
PALM AIRE GOLF COURS	***3211 N PALM AIRE DR***	***SSE 0 - 1/8 (0.053 mi.)***	***B7***	***21***
Facility-Site Id: ERIC_6838				
Facility-Site Id: NF-2507B				

Lists of state and tribal brownfield sites

BROWNFIELDS: Brownfields are defined by the Florida Department of Environmental Protection (FDEP) as abandoned, idled, or underused industrial and commercial facilities where expansion or redevelopment is complicated by real or perceived environmental contamination.

A review of the BROWNFIELDS list, as provided by EDR, has revealed that there are 6 BROWNFIELDS sites within approximately 0.5 miles of the target property.

Equal/Higher Elevation	Address	Direction / Distance	Map ID	Page
FORMER PALM AIRE GOL		NNW 1/4 - 1/2 (0.361 mi.)	0	8
Database: BROWNFIELDS AREAS, Date of Government Version: 11/26/2024				
FORMER PALM AIRE GOL		N 1/4 - 1/2 (0.311 mi.)	0	8
Database: BROWNFIELDS AREAS, Date of Government Version: 11/26/2024				
FORMER PALM AIRE GOL		N 1/4 - 1/2 (0.352 mi.)	0	8
Database: BROWNFIELDS AREAS, Date of Government Version: 11/26/2024				

Equal/Higher Elevation	Address	Direction / Distance	Map ID	Page
POMPANO BEACH NORTHW		NE 1/4 - 1/2 (0.447 mi.)	0	9
Database: BROWNFIELDS AREAS, Date of Government Version: 11/26/2024				

Lower Elevation	Address	Direction / Distance	Map ID	Page
FORMER PALM AIRE GOL	NORTHEST CORNER OF F	N 1/4 - 1/2 (0.494 mi.)	34	134
Database: BROWNFIELDS, Date of Government Version: 12/02/2024				
Database: BSRA, Date of Government Version: 06/07/2024				
Site Id: BF061604001				
Facility-Site Id: BF061604000				
Site Id: BF061604001				
WEST ATLANTIC BLVD A	WEST ATLANTIC BOULEV	N 1/4 - 1/2 (0.499 mi.)	35	135
Database: BROWNFIELDS, Date of Government Version: 12/02/2024				
Database: BSRA, Date of Government Version: 06/07/2024				
Site Id: BF061503001				
Facility-Site Id: BF061503000				
Site Id: BF061503001				

ADDITIONAL ENVIRONMENTAL RECORDS

Other Ascertainable Records

UST FINDER RELEASE: US EPA's UST Finder data is a national composite of leaking underground storage tanks. This data contains information about, and locations of, leaking underground storage tanks. Data was collected from state sources and standardized into a national profile by EPA's Office of Underground Storage Tanks, Office of Research and Development, and the Association of State and Territorial Solid Waste Management Officials.

A review of the UST FINDER RELEASE list, as provided by EDR, and dated 06/08/2023 has revealed that there are 6 UST FINDER RELEASE sites within approximately 0.5 miles of the target property.

Equal/Higher Elevation	Address	Direction / Distance	Map ID	Page
PALM AIRE GOLF COURS	***3211 N PALM AIRE DR***	***SSE 0 - 1/8 (0.053 mi.)***	***B6***	***19***

Lower Elevation	Address	Direction / Distance	Map ID	Page
PALM AIRE COUNTRY CL	***3499 OAKS WAY***	***NNW 0 - 1/8 (0.044 mi.)***	***A2***	***13***
PALM AIRE COUNTRY CL	***3510 OAKS WAY***	***NW 0 - 1/8 (0.115 mi.)***	***C12***	***50***
PALM AIRE COUNTRY CL	***3170 N PALM AIRE DR***	***SE 0 - 1/8 (0.120 mi.)***	***D16***	***53***
PALM AIRE COUNTRY CL	***3507 OAKS WAY 114***	***WNW 1/4 - 1/2 (0.306 mi.)***	***30***	***83***
SHELL-FIRST COAST EN	***3101 W ATLANTIC BLVD***	***NNE 1/4 - 1/2 (0.410 mi.)***	***G31***	***85***

UST FINDER: EPA developed UST Finder, a web map application containing a comprehensive, state-sourced national map of underground storage tank (UST) and leaking UST (LUST) data. It provides the attributes and locations of active and closed USTs, UST facilities, and LUST sites from states and from Tribal lands and US territories . UST Finder contains information about proximity of UST facilities and LUST sites to: surface and groundwater public drinking water protection areas; estimated number of private domestic wells and number of people living nearby; and flooding and wildfires.

A review of the UST FINDER list, as provided by EDR, and dated 06/08/2023 has revealed that there are

6 UST FINDER sites within approximately 0.25 miles of the target property.

Equal/Higher Elevation	Address	Direction / Distance	Map ID	Page
PALM AIRE GOLF COURS	***3211 N PALM AIRE DR***	***SSE 0 - 1/8 (0.053 mi.)***	***B6***	***19***
PALM AIRE COUNTRY CU	625 OAKS DR 105	SSW 1/8 - 1/4 (0.205 mi.)	F22	79
Lower Elevation	**Address**	**Direction / Distance**	**Map ID**	**Page**
PALM AIRE COUNTRY CL	***3499 OAKS WAY***	***NNW 0 - 1/8 (0.044 mi.)***	***A2***	***13***
PALM AIRE COUNTRY CL	***3510 OAKS WAY***	***NW 0 - 1/8 (0.115 mi.)***	***C12***	***50***
PALM AIRE COUNTRY CL	***3170 N PALM AIRE DR***	***SE 0 - 1/8 (0.120 mi.)***	***D16***	***53***
PALM AIRE COUNTRY CL	3520 OAKS WAY 113	WNW 1/8 - 1/4 (0.230 mi.)	E27	82

DWM CONTAM: A listing of active or known sites. The listing includes sites that need cleanup but are not actively being working on because the agency currently does not have funding (primarily petroleum and drycleaning).

A review of the DWM CONTAM list, as provided by EDR, and dated 07/14/2023 has revealed that there are 7 DWM CONTAM sites within approximately 0.5 miles of the target property.

Equal/Higher Elevation	Address	Direction / Distance	Map ID	Page
PALM AIRE GOLF COURS Program Site Id: 9046888	3211 N PALM AIRE DR	SSE 0 - 1/8 (0.053 mi.)	B4	15
FLORIDA'S TURNPIKE A Program Site Id: ERIC_8645	***FLORIDA'S TURNPKE AN***	***SSE 1/4 - 1/2 (0.412 mi.)***	***33***	***133***
Lower Elevation	**Address**	**Direction / Distance**	**Map ID**	**Page**
PALM AIRE COUNTRY CL Program Site Id: 9801752	***3499 OAKS WAY 117***	***NNW 0 - 1/8 (0.044 mi.)***	***A1***	***9***
PALM AIRE COUNTRY CL Program Site Id: 9801773	***3510 OAKS WAY***	***NW 0 - 1/8 (0.115 mi.)***	***C11***	***45***
PALM AIRE GOLF COURS Program Site Id: 9046887	***3170 N PALM AIRE DR***	***SE 0 - 1/8 (0.120 mi.)***	***D18***	***55***
PALM AIRE COUNTRY CL Program Site Id: 9801751	***3507 OAKS WAY 114***	***WNW 1/8 - 1/4 (0.188 mi.)***	***E21***	***76***
FCE #1816 Program Site Id: 8732401	***3101 W ATLANTIC BLVD***	***NNE 1/4 - 1/2 (0.410 mi.)***	***G32***	***88***

Broward Co. EDIEAR: Broward County Ediear.

A review of the Broward Co. EDIEAR list, as provided by EDR, and dated 02/18/2025 has revealed that there is 1 Broward Co. EDIEAR site within approximately 0.5 miles of the target property.

Equal/Higher Elevation	Address	Direction / Distance	Map ID	Page
PALM AIRE GOLF COURS Facility Id: 2507E Facility Id: 2507D Facility Id: 2507C Facility Id: 2507B	***3211 N PALM AIRE DR***	***SSE 0 - 1/8 (0.053 mi.)***	***B7***	***21***

EXECUTIVE SUMMARY

HAZ WASTE: The records in this data set are generated by county SQG Assessment, Notification and Verification Programs on-site surveys (see 403.7225 FS). The waste records are wastes observed during county inspections. Even though this state program targets SQGs and VSQGs for outreach, some counties choose to additionally look at their LQGs.

A review of the HAZ WASTE list, as provided by EDR, and dated 02/10/2025 has revealed that there are 4 HAZ WASTE sites within approximately 0.25 miles of the target property.

Lower Elevation	Address	Direction / Distance	Map ID	Page
PALM AIRE COUNTRY CL	3499 OAKS 117	NNW 0 - 1/8 (0.044 mi.)	A3	14
SIEMENS INDUSTRY INC	3496 OAKS DRIVE	NW 0 - 1/8 (0.114 mi.)	C8	43
PALM AIRE COUNTRY CL	3510 OAKS	NW 0 - 1/8 (0.115 mi.)	C14	51
PALM AIRE COUNTRY CL	3520 OAKS 113	WNW 1/8 - 1/4 (0.230 mi.)	E28	83

HM Sites use or store greater than 25 Gallons of hazardous materials per month.

A review of the BROWARD CO. HM list, as provided by EDR, and dated 02/20/2024 has revealed that there are 8 BROWARD CO. HM sites within approximately 0.25 miles of the target property.

Equal/Higher Elevation	Address	Direction / Distance	Map ID	Page
PALM AIRE GOLF COURS Facility ID: 01220	***3211 N PALM AIRE DR***	***SSE 0 - 1/8 (0.053 mi.)***	***B7***	***21***
PALM AIRE COUNTRY CL Facility ID: 03783	625 OAKS DR	SSW 1/8 - 1/4 (0.205 mi.)	F24	80

Lower Elevation	Address	Direction / Distance	Map ID	Page
PALM AIRE COUNTRY CL Facility ID: 03785	***3499 OAKS WAY 117***	***NNW 0 - 1/8 (0.044 mi.)***	***A1***	***9***
SIEMENS INDUSTRY, IN Facility ID: 02109	3496 OAKS DR	NW 0 - 1/8 (0.114 mi.)	C9	44
PALM AIRE COUNTRY CL Facility ID: 03788	3510 OAKS WAY	NW 0 - 1/8 (0.115 mi.)	C13	51
PALM AIRE GOLF COURS Facility ID: 02800	3170 N PALM AIRE DR	SE 0 - 1/8 (0.120 mi.)	D17	55
T-MOBILE Facility ID: 07763	3150 N PALM AIRE DR	SE 1/8 - 1/4 (0.128 mi.)	D19	75
PALM AIRE COUNTRY CL Facility ID: 03787	3520 OAKS WAY	WNW 1/8 - 1/4 (0.230 mi.)	E29	83

BROWARD CO. NOV: NOV Facilities have received a notice of violation letter under Broward County Chapter 27 code.

A review of the BROWARD CO. NOV list, as provided by EDR, and dated 02/28/2025 has revealed that there is 1 BROWARD CO. NOV site within approximately 0.25 miles of the target property.

Equal/Higher Elevation	Address	Direction / Distance	Map ID	Page
PALM AIRE GOLF COURS Enforcement Number: NOV16-0046	***3211 N PALM AIRE DR***	***SSE 0 - 1/8 (0.053 mi.)***	***B7***	***21***

Facility Status: NOV Issued

RESP PARTY: Open, inactive and closed responsible party sites

A review of the RESP PARTY list, as provided by EDR, and dated 11/01/2024 has revealed that there is 1 RESP PARTY site within approximately 0.5 miles of the target property.

Equal/Higher Elevation	Address	Direction / Distance	Map ID	Page
PALM AIRE GOLF COURS	***3211 N PALM AIRE DR***	***SSE 0 - 1/8 (0.053 mi.)***	***B7***	***21***
Site Status: OPEN				

EXECUTIVE SUMMARY

Due to poor or inadequate address information, the following sites were not mapped. Count: 1 records.

Site Name	Database(s)
JUST TIRES & AUTO SERVICE CORP	SWF/LF

OVERVIEW MAP - 8006172.2S

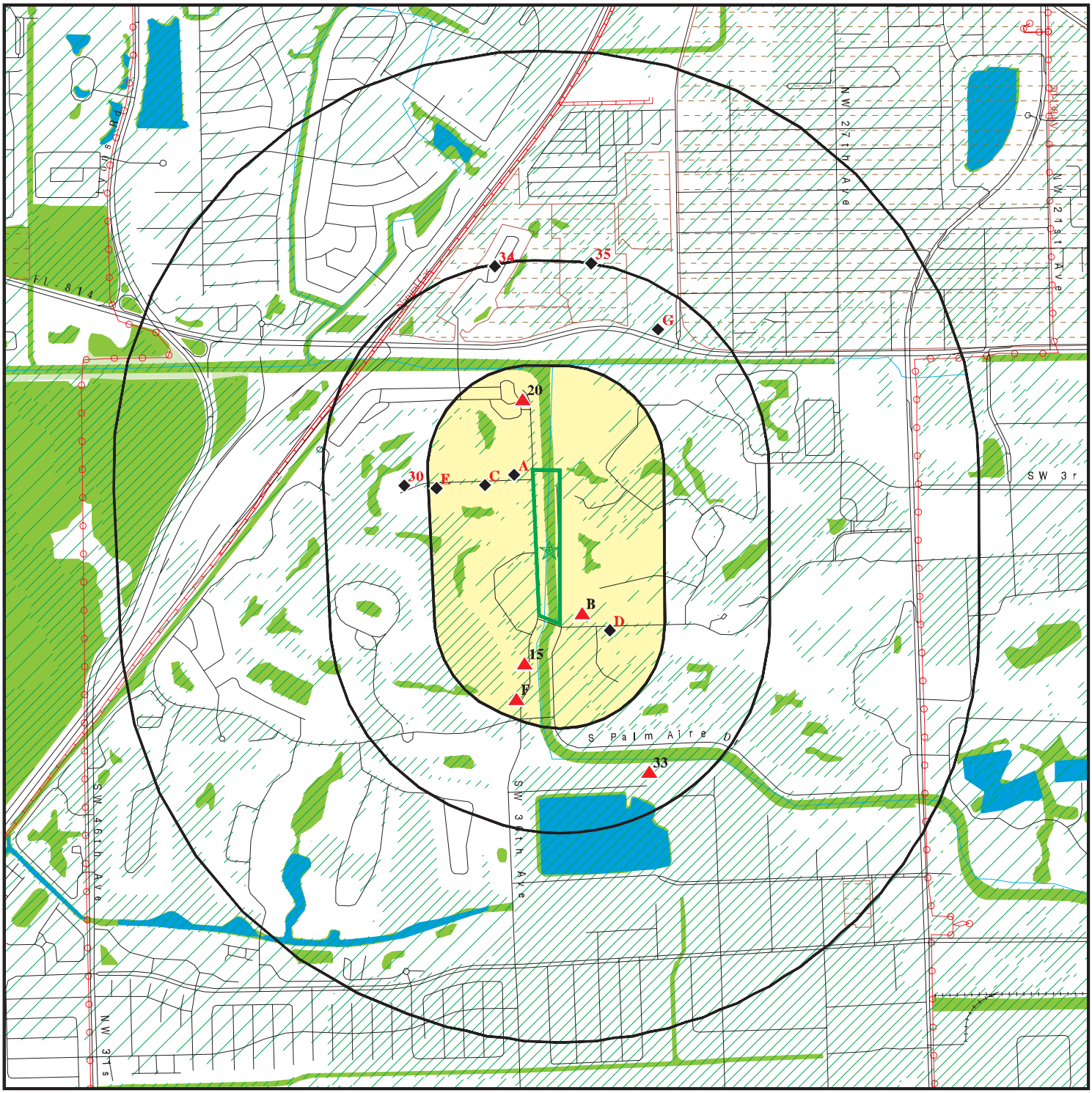

0 1/4 1/2 1 Miles

- Target Property
- Sites at elevations higher than or equal to the target property
- Sites at elevations lower than the target property
- Manufactured Gas Plants
- National Priority List Sites
- Dept. Defense Sites
- Indian Reservations BIA
- Power transmission lines
- Pipelines
- Special Flood Hazard Area (1%)
- 0.2% Annual Chance Flood Hazard
- National Wetland Inventory
- State Wetlands
- FL Brownfield

This report includes Interactive Map Layers to display and/or hide map information. The legend includes only those icons for the default map view.

SITE NAME: S-37B Spillway ADDRESS: 3090 N Course Dr Pompano Beach FL 33069 LAT/LONG: 26.224295 / 80.170513	CLIENT: AECOM CONTACT: Kelsey Esteves INQUIRY #: 8006172.2s DATE: June 03, 2025 10:14 am

Copyright © 2025 EDR, Inc. © 2015 TomTom Rel. 2015.

DETAIL MAP - 8006172.2S

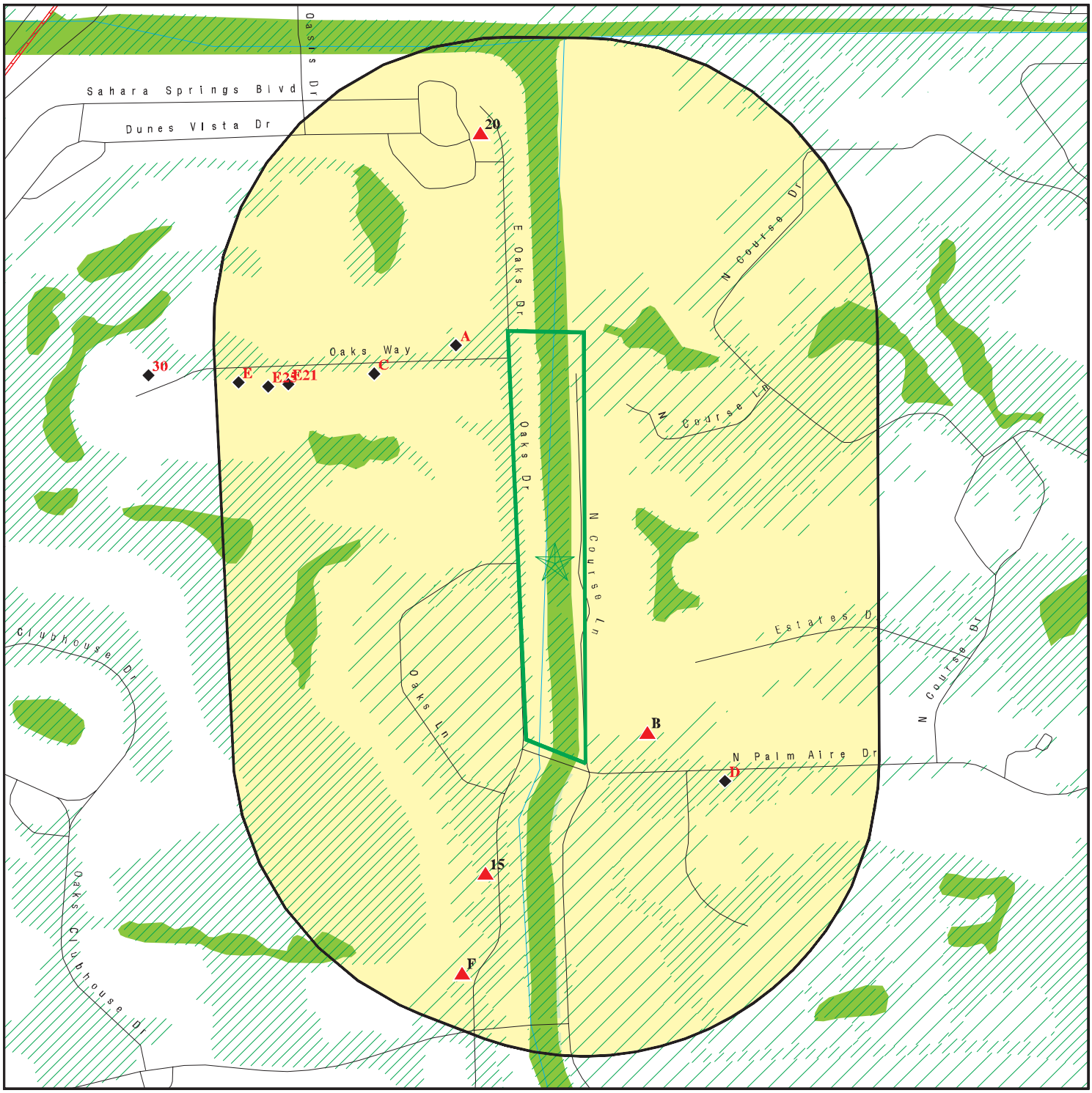

0 1/16 1/8 1/4 Miles

- Target Property
- Sites at elevations higher than or equal to the target property
- Sites at elevations lower than the target property
- Manufactured Gas Plants
- Sensitive Receptors
- National Priority List Sites
- Dept. Defense Sites
- Indian Reservations BIA
- Pipelines
- Special Flood Hazard Area (1%)
- 0.2% Annual Chance Flood Hazard
- National Wetland Inventory
- State Wetlands
- FL Brownfield

This report includes Interactive Map Layers to display and/or hide map information. The legend includes only those icons for the default map view.

SITE NAME: S-37B Spillway ADDRESS: 3090 N Course Dr Pompano Beach FL 33069 LAT/LONG: 26.224295 / 80.170513	CLIENT: AECOM CONTACT: Kelsey Esteves INQUIRY #: 8006172.2s DATE: June 03, 2025 10:15 am

Copyright © 2025 EDR, Inc. © 2015 TomTom Rel. 2015.

MAP FINDINGS SUMMARY

Database	Search Distance (Miles)	Target Property	< 1/8	1/8 - 1/4	1/4 - 1/2	1/2 - 1	> 1	Total Plotted
STANDARD ENVIRONMENTAL RECORDS								
Lists of Federal NPL (Superfund) sites								
NPL	1.000		0	0	0	0	NR	0
Proposed NPL	1.000		0	0	0	0	NR	0
NPL LIENS	1.000		0	0	0	0	NR	0
Lists of Federal Delisted NPL sites								
Delisted NPL	1.000		0	0	0	0	NR	0
Lists of Federal sites subject to CERCLA removals and CERCLA orders								
FEDERAL FACILITY	0.500		0	0	0	NR	NR	0
SEMS	0.500		0	0	0	NR	NR	0
Lists of Federal CERCLA sites with NFRAP								
SEMS-ARCHIVE	0.500		0	0	0	NR	NR	0
Lists of Federal RCRA facilities undergoing Corrective Action								
CORRACTS	1.000		0	0	0	0	NR	0
Lists of Federal RCRA TSD facilities								
RCRA-TSDF	0.500		0	0	0	NR	NR	0
Lists of Federal RCRA generators								
RCRA-LQG	0.250		0	0	NR	NR	NR	0
RCRA-SQG	0.250		0	0	NR	NR	NR	0
RCRA-VSQG	0.250		1	0	NR	NR	NR	1
Federal institutional controls / engineering controls registries								
LUCIS	0.500		0	0	0	NR	NR	0
US ENG CONTROLS	0.500		0	0	0	NR	NR	0
US INST CONTROLS	0.500		0	0	0	NR	NR	0
Federal ERNS list								
ERNS	TP		NR	NR	NR	NR	NR	0
Lists of state- and tribal hazardous waste facilities								
SHWS	1.000		0	0	0	0	NR	0
Lists of state and tribal landfills and solid waste disposal facilities								
SWF/LF	0.500		0	0	0	NR	NR	0
Lists of state and tribal leaking storage tanks								
LAST	0.500		0	0	0	NR	NR	0

MAP FINDINGS SUMMARY

Database	Search Distance (Miles)	Target Property	< 1/8	1/8 - 1/4	1/4 - 1/2	1/2 - 1	> 1	Total Plotted
LUST	0.500		4	1	1	NR	NR	6
INDIAN LUST	0.500		0	0	0	NR	NR	0
Lists of state and tribal registered storage tanks								
FF TANKS	0.250		0	0	NR	NR	NR	0
FEMA UST	0.250		0	0	NR	NR	NR	0
UST	0.250		5	4	NR	NR	NR	9
AST	0.250		2	1	NR	NR	NR	3
INDIAN UST	0.250		0	0	NR	NR	NR	0
TANKS	0.250		0	0	NR	NR	NR	0
State and tribal institutional control / engineering control registries								
ENG CONTROLS	0.500		1	0	0	NR	NR	1
INST CONTROL	0.500		1	0	0	NR	NR	1
Lists of state and tribal voluntary cleanup sites								
VCP	0.500		0	0	0	NR	NR	0
INDIAN VCP	0.500		0	0	0	NR	NR	0
Lists of state and tribal brownfield sites								
BROWNFIELDS	0.500		0	0	6	NR	NR	6
ADDITIONAL ENVIRONMENTAL RECORDS								
Local Brownfield lists								
US BROWNFIELDS	0.500		0	0	0	NR	NR	0
Local Lists of Landfill / Solid Waste Disposal Sites								
SWRCY	0.500		0	0	0	NR	NR	0
INDIAN ODI	0.500		0	0	0	NR	NR	0
ODI	0.500		0	0	0	NR	NR	0
DEBRIS REGION 9	0.500		0	0	0	NR	NR	0
IHS OPEN DUMPS	0.500		0	0	0	NR	NR	0
Local Lists of Hazardous waste / Contaminated Sites								
US HIST CDL	TP		NR	NR	NR	NR	NR	0
PRIORITYCLEANERS	0.500		0	0	0	NR	NR	0
Fl Sites	1.000		0	0	0	0	NR	0
US CDL	TP		NR	NR	NR	NR	NR	0
Local Land Records								
LIENS 2	TP		NR	NR	NR	NR	NR	0
Records of Emergency Release Reports								
HMIRS	TP		NR	NR	NR	NR	NR	0
SPILLS	TP		NR	NR	NR	NR	NR	0
SPILLS 90	TP		NR	NR	NR	NR	NR	0

MAP FINDINGS SUMMARY

Database	Search Distance (Miles)	Target Property	< 1/8	1/8 - 1/4	1/4 - 1/2	1/2 - 1	> 1	Total Plotted
SPILLS 80	TP		NR	NR	NR	NR	NR	0
Other Ascertainable Records								
RCRA NonGen / NLR	0.250		0	0	NR	NR	NR	0
FUDS	1.000		0	0	0	0	NR	0
DOD	1.000		0	0	0	0	NR	0
SCRD DRYCLEANERS	0.500		0	0	0	NR	NR	0
US FIN ASSUR	TP		NR	NR	NR	NR	NR	0
EPA WATCH LIST	TP		NR	NR	NR	NR	NR	0
2020 COR ACTION	0.250		0	0	NR	NR	NR	0
TSCA	TP		NR	NR	NR	NR	NR	0
TRIS	TP		NR	NR	NR	NR	NR	0
SSTS	TP		NR	NR	NR	NR	NR	0
ROD	1.000		0	0	0	0	NR	0
RMP	TP		NR	NR	NR	NR	NR	0
RAATS	TP		NR	NR	NR	NR	NR	0
PRP	TP		NR	NR	NR	NR	NR	0
PADS	TP		NR	NR	NR	NR	NR	0
ICIS	TP		NR	NR	NR	NR	NR	0
FTTS	TP		NR	NR	NR	NR	NR	0
MLTS	TP		NR	NR	NR	NR	NR	0
COAL ASH DOE	TP		NR	NR	NR	NR	NR	0
COAL ASH EPA	0.500		0	0	0	NR	NR	0
PCB TRANSFORMER	TP		NR	NR	NR	NR	NR	0
RADINFO	TP		NR	NR	NR	NR	NR	0
HIST FTTS	TP		NR	NR	NR	NR	NR	0
DOT OPS	TP		NR	NR	NR	NR	NR	0
CONSENT	1.000		0	0	0	0	NR	0
INDIAN RESERV	1.000		0	0	0	0	NR	0
FUSRAP	1.000		0	0	0	0	NR	0
UMTRA	0.500		0	0	0	NR	NR	0
LEAD SMELTERS	TP		NR	NR	NR	NR	NR	0
US AIRS	TP		NR	NR	NR	NR	NR	0
US MINES	0.250		0	0	NR	NR	NR	0
MINES MRDS	0.250		0	0	NR	NR	NR	0
ABANDONED MINES	0.250		0	0	NR	NR	NR	0
FINDS	TP		NR	NR	NR	NR	NR	0
ECHO	TP		NR	NR	NR	NR	NR	0
UXO	1.000		0	0	0	0	NR	0
DOCKET HWC	TP		NR	NR	NR	NR	NR	0
FUELS PROGRAM	0.250		0	0	NR	NR	NR	0
PFAS NPL	0.250		0	0	NR	NR	NR	0
PFAS FEDERAL SITES	0.250		0	0	NR	NR	NR	0
PFAS TSCA	0.250		0	0	NR	NR	NR	0
PFAS TRIS	0.250		0	0	NR	NR	NR	0
PFAS RCRA MANIFEST	0.250		0	0	NR	NR	NR	0
PFAS ATSDR	0.250		0	0	NR	NR	NR	0
PFAS WQP	0.250		0	0	NR	NR	NR	0
PFAS NPDES	0.250		0	0	NR	NR	NR	0
PFAS PROJECT	0.250		0	0	NR	NR	NR	0
PFAS ECHO	0.250		0	0	NR	NR	NR	0

MAP FINDINGS SUMMARY

Database	Search Distance (Miles)	Target Property	< 1/8	1/8 - 1/4	1/4 - 1/2	1/2 - 1	> 1	Total Plotted
PFAS ECHO FIRE TRAIN	0.250		0	0	NR	NR	NR	0
PFAS PT 139 AIRPORT	0.250		0	0	NR	NR	NR	0
AQUEOUS FOAM NRC	0.250		0	0	NR	NR	NR	0
BIOSOLIDS	TP		NR	NR	NR	NR	NR	0
UST FINDER RELEASE	0.500		4	0	2	NR	NR	6
UST FINDER	0.250		4	2	NR	NR	NR	6
E MANIFEST	0.250		0	0	NR	NR	NR	0
PFAS	0.250		0	0	NR	NR	NR	0
AQUEOUS FOAM	0.250		0	0	NR	NR	NR	0
AIRS	TP		NR	NR	NR	NR	NR	0
ASBESTOS	TP		NR	NR	NR	NR	NR	0
CLEANUP SITES	TP		NR	NR	NR	NR	NR	0
DEDB	0.250		0	0	NR	NR	NR	0
DRYCLEANERS	0.250		0	0	NR	NR	NR	0
DWM CONTAM	0.500		4	1	2	NR	NR	7
Broward Co. EDIEAR	0.500		1	0	0	NR	NR	1
Financial Assurance	TP		NR	NR	NR	NR	NR	0
FL Cattle Dip. Vats	0.250		0	0	NR	NR	NR	0
HAZ WASTE	0.250		3	1	NR	NR	NR	4
BROWARD CO. HM	0.250		5	3	NR	NR	NR	8
HW GEN	0.250		0	0	NR	NR	NR	0
BROWARD CO. NOV	0.250		1	0	NR	NR	NR	1
RESP PARTY	0.500		1	0	0	NR	NR	1
SOLCP	TP		NR	NR	NR	NR	NR	0
SITE INV SITES	0.500		0	0	0	NR	NR	0
TIER 2	TP		NR	NR	NR	NR	NR	0
UIC	TP		NR	NR	NR	NR	NR	0
NPDES	TP		NR	NR	NR	NR	NR	0
ERIC WASTE CLEANUP	TP		NR	NR	NR	NR	NR	0
EDR HIGH RISK HISTORICAL RECORDS								
EDR Exclusive Records								
EDR MGP	1.000		0	0	0	0	NR	0
EDR Hist Auto	0.125		0	NR	NR	NR	NR	0
EDR Hist Cleaner	0.125		0	NR	NR	NR	NR	0
EDR RECOVERED GOVERNMENT ARCHIVES								
Exclusive Recovered Govt. Archives								
RGA HWS	TP		NR	NR	NR	NR	NR	0
RGA LF	TP		NR	NR	NR	NR	NR	0
RGA LUST	TP		NR	NR	NR	NR	NR	0
- Totals --		0	37	13	11	0	0	61

NOTES:

TP = Target Property

NR = Not Requested at this Search Distance

Sites may be listed in more than one database

NNW **FORMER PALM AIRE GOLF COURSE III AREA** **BROWNFIELDS** **S120039930**
1/4-1/2 **N/A**
1907 ft. **POMPANO BEACH, FL**

BROWNFIELDS AREAS:

Name:	FORMER PALM AIRE GOLF COURSE III AREA
Address:	Not reported
City,State,Zip:	POMPANO BEACH, FL
Area id:	BF061604000
District:	Southeast
Acreage:	35.0149789
Resolution:	2017-53
Resolution Date:	11/08/2016
Source:	The City Commision of the City of Pompano Beach
Object Id:	339
Method:	SHP
Area:	141700.587
XCoord:	781692.821
YCoord:	253662.7024

North **FORMER PALM AIRE GOLF COURSE PHASE 2A AREA** **BROWNFIELDS** **S118820764**
1/4-1/2 **N/A**
1641 ft. **POMPANO BEACH, FL**

BROWNFIELDS AREAS:

Name:	FORMER PALM AIRE GOLF COURSE PHASE 2A AREA
Address:	Not reported
City,State,Zip:	POMPANO BEACH, FL
Area id:	BF061601000
District:	Southeast
Acreage:	9.98736406
Resolution:	2016-120
Resolution Date:	02/09/2016
Source:	The City of Pompano Beach
Object Id:	329
Method:	SHP
Area:	40415.3530
XCoord:	282762.418
YCoord:	210603.5026

North **FORMER PALM AIRE GOLF COURSE** **BROWNFIELDS** **S118820763**
1/4-1/2 **N/A**
1857 ft. **POMPANO BEACH, FL**

BROWNFIELDS AREAS:

Name:	FORMER PALM AIRE GOLF COURSE
Address:	Not reported
City,State,Zip:	POMPANO BEACH, FL
Area id:	BF061503000
District:	Southeast
Acreage:	26.8380649
Resolution:	2016-76
Resolution Date:	11/10/2015
Source:	The City Commision of the City of Pompano Beach
Object Id:	398
Method:	SHP
Area:	108609.806
XCoord:	782060.128

FORMER PALM AIRE GOLF COURSE (Continued) **S118820763**

YCoord: 253689.9238

NE **POMPANO BEACH NORTHWEST AREA** **BROWNFIELDS** **S105590756**
1/4-1/2 **N/A**
2361 ft. **POMPANO BEACH, FL**

BROWNFIELDS AREAS:

Name:	POMPANO BEACH NORTHWEST AREA
Address:	Not reported
City,State,Zip:	POMPANO BEACH, FL
Area id:	BF069901000
District:	Southeast
Acreage:	2991.84785
Resolution:	2000-55
Resolution Date:	11/23/1999
Source:	Broward County
Object Id:	501
Method:	SHP
Area:	12107578.6
XCoord:	784908.222
YCoord:	254900.1062

A1 **PALM AIRE COUNTRY CLUB B#117** **LUST** **U003656791**
NNW **3499 OAKS WAY 117** **UST** **N/A**
< 1/8 **POMPANO BEACH, FL 33069** **DWM CONTAM**
0.044 mi. **BROWARD CO. HM**
232 ft. **Site 1 of 3 in cluster A**

Relative:
Lower

Actual:
10 ft.

LUST:

Name:	PALM AIRE COUNTRY CLUB
Address:	3499 OAKS WAY
City,State,Zip:	POMPANO BEACH, FL 33069
Region:	STATE
Facility Id:	9801752
Facility Status:	CLOSED
Facility Type:	C - Fuel user/Non-retail
Facility Phone:	(954)969-1330
Facility Cleanup Rank:	Not reported
District:	Southeast District
Lat/Long (dms):	26 13 41.2860000 / 80 10 20.5751999
Section:	Not reported
Township:	Not reported
Range:	Not reported
Feature:	Not reported
Method:	AGPS
Datum:	Not reported
Score:	59
Score Effective Date:	2002-09-27 00:00:00
Score When Ranked:	Not reported
Operator:	CARL ROMANO
Name Update:	Not reported
Address Update:	Not reported

Discharge Cleanup Summary:

Discharge Date:	7/12/1999
PCT Discharge Combined:	Not reported
Cleanup Required:	R - CLEANUP REQUIRED

PALM AIRE COUNTRY CLUB B#117 (Continued) **U003656791**

Discharge Cleanup Status:	NFA - NFA COMPLETE
Disch Cleanup Status Date:	5/24/2005
Cleanup Work Status:	COMPLETED
Information Source:	D - DISCHARGE NOTIFICATION
Other Source Description:	Not reported
Eligibility Indicator:	I - INELIGIBLE
Site Manager:	WAITE_PD
Site Mgr End Date:	5/24/2005
Tank Office:	PCLP6 - BROWARD CNTY ENVIRONMENTAL PROTECTION DEPT

Contaminated Media:

Discharge Date:	7/12/1999
Pct Discharge Combined With:	Not reported
Cleanup Required:	R - CLEANUP REQUIRED
Discharge Cleanup Status:	NFA - NFA COMPLETE
Disch Cleanup Status Date:	5/24/2005
Cleanup Work Status:	COMPLETED
Information Source:	D - DISCHARGE NOTIFICATION
Other Source Description:	Not reported
Elig Indicator:	I - INELIGIBLE
Site Manager:	WAITE_PD
Site Mgr End Date:	5/24/2005
Tank Office:	PCLP6 - BROWARD CNTY ENVIRONME
Contaminated Drinking Wells:	Not reported
Contaminated Monitoring Well:	Not reported
Contaminated Soil:	Yes
Contaminated Surface Water:	Not reported
Contaminated Ground Water:	Not reported
Pollutant:	G - Emerg Generator Diesel
Pollutant Other Description:	REMOVAL OF SOURCE TANK
Gallons Discharged:	Not reported

Task Information:

District:	SED
Facility ID:	9801752
Facility Status:	CLOSED
Facility Type:	C - Fuel user/Non-retail -
County:	BROWARD
County ID:	6
Cleanup Eligibility Status:	I
Source Effective Date:	03-23-2005
Discharge Date:	07-12-1999
Cleanup Required:	R - CLEANUP REQUIRED
Discharge Cleanup Status:	NFA - NFA COMPLETE
Disch Cleanup Status Date:	05-24-2005
SRC Action Type:	NFA - NO FURTHER ACTION
SRC Submit Date:	03-22-2005
SRC Review Date:	03-23-2005
SRC Completion Status:	A - APPROVED
SRC Issue Date:	05-24-2005
SRC Comment:	Not reported
Cleanup Work Status:	COMPLETED
Site Mgr:	WAITE_PD
Site Mgr End Date:	05-24-2005
Tank Office:	PCLP6 - Broward County
SR Task ID:	Not reported
SR Cleanup Responsible:	Not reported
SR Funding Eligibility Type:	Not reported

PALM AIRE COUNTRY CLUB B#117 (Continued) **U003656791**

SR Actual Cost:	Not reported
SR Completion Date:	Not reported
SR Payment Date:	Not reported
SR Oral Date:	Not reported
SR Written Date:	Not reported
SR Soil Removal:	Not reported
SR Free Product Removal:	Not reported
SR Soil Tonnage Removed:	Not reported
SR Soil Treatment:	Not reported
SR Other Treatment:	Not reported
SR Alternate Proc Received Date:	Not reported
SR Alternate Procedure Status:	Not reported
SR Alternate Procedure Status Date:	Not reported
SR Alternate Procedure Comments:	Not reported
SA Task ID:	76368
SA Cleanup Responsible:	Not reported
SA Funding Eligibility Type:	Not reported
SA Actual Cost:	Not reported
SA Completion Date:	Not reported
SA Payment Date:	Not reported
RAP Task ID:	Not reported
RAP Cleanup Responsible ID:	Not reported
RAP Funding Eligibility Type:	Not reported
RAP Actual Cost:	Not reported
RAP Completion Date:	Not reported
RAP Payment Date:	Not reported
RAP Last Order Approved:	Not reported
RA Task ID:	76369
RA Cleanup Responsible:	Not reported
RA Funding Eligibility Type:	Not reported
RA Years to Complete:	0
RA Actual Cost:	Not reported

Click here for Florida Oculus:

Broward Co. UST:

Name:	PALM AIRE COUNTRY CLUB B#117
Address:	3499 OAKS WAY 117
City,State,Zip:	POMPANO BEACH, FL 33069
DEP Site Id:	Not reported
Facility ID:	03785
Storage Tank ID:	03785-01
Tank Construction:	C. Steel
Tank Size:	550
Install Date:	01/01/1983
Tank Status:	B. Removed From Site
Substance:	G. Diesel; Emergency Generator
Tank Type:	Underground

UST:

Facility ID:	9801752
Name:	PALM AIRE COUNTRY CLUB
Address:	3499 OAKS WAY
City,State,Zip:	POMPANO BEACH, FL 33069
Facility Phone:	9549691330
Facility Status:	CLOSED

PALM AIRE COUNTRY CLUB B#117 (Continued) **U003656791**

Facility Type:	C
Type Description:	Fuel user/Non-retail
Depco:	P
Region:	STATE
Positioning Method:	AGPS
Latitude/Longitude:	26 13 39 / 80 10 23

UST:

Tank ID:	1
Tank Capacity:	500
Tank Location:	UNDERGROUND
Tank Status:	B-Removed from Site
Status Date:	07/06/1999
Install Date:	Not reported
Substance:	G
Content Description:	Emerg Generator Diesel
Vessel Indicator:	TANK
DEP Contractor:	P

Click here for Florida Oculus:

DWM CONTAM:

Name:	PALM AIRE COUNTRY CLUB
Address:	3499 OAKS WAY
City,State,Zip:	POMPANO BEACH, FL
Program Site Id:	9801752
Lat DD:	26
Lat MM:	13
Lat SS:	39
Long DD:	80
Long MM:	10
Long SS:	23
Office/ District:	SED
Program Area:	PETROLEUM
Priority Score:	Not reported
Datum:	Not reported
Method:	AGPS
Facility Status:	CLOSED-STCM
Facility Type:	Not reported
Score Effective Date:	Not reported
Score When Ranked:	Not reported
Rank:	Not reported
Operator:	Not reported
Phone:	Not reported
Name Changed:	Not reported
Addr Changed:	Not reported
Related Party ID:	Not reported
Primary RP Role:	Not reported
RP Begin Date:	Not reported
RP Name:	Not reported
RP Address1:	Not reported
RP Address2:	Not reported
RP City:	Not reported
RP State:	Not reported
RP Zip5:	Not reported
RP Zip4:	Not reported

PALM AIRE COUNTRY CLUB B#117 (Continued) **U003656791**

Contact: Not reported
RP Phone: Not reported
RP Extension: Not reported
Site Manager: Not reported

BROWARD CO. HM:
Name: PALM AIRE COUNTRY CLUB B#117
Address: 3499 OAKS WAY
City,State,Zip: POMPANO BEACH, FL 33069
Region: BROWARD
Facility ID: 03785
Alt Location: Not reported
Facility Status: OPEN

A2 **PALM AIRE COUNTRY CLUB** **UST FINDER** **1028253945**
NNW **3499 OAKS WAY** **UST FINDER RELEASE** **N/A**
< 1/8 **POMPANO BEACH, FL 33069**
0.044 mi.
232 ft. **Site 2 of 3 in cluster A**

Relative: **Lower**
Actual: **10 ft.**

UST FINDER:
Object ID: 60662
Facility ID: FL9801752
Name: PALM AIRE COUNTRY CLUB
Address: 3499 OAKS WAY
City,State,Zip: POMPANO BEACH, FL 33069
Address Match Type: Not reported
Open USTs: 0
Closed USTs: 1
TOS USTs: 0
Population 1500ft: 1057
Private Wells 1500ft: 0
Within 100yr Floodplain: No
Land Use: Developed, Open Space
Within SPA: No
SPA PWS Facility ID: Not reported
SPA Water Type: Not reported
SPA Facility Type: Not reported
SPA HUC12: Not reported
Within WHPA: Yes
WHPA PWS Facility ID: FL4061129_276748377
WHPA Water Type: GW - Ground water
WHPA Facility Type: WL - Well
WHPA HUC12: 030902061201
Facility Status: Closed UST(s)
Date of Last Inspection: Not reported
EPA Region: 4
Tribe: Not reported
Coordinate Source: State
X Coord: -80.17305556
Y Coord: 26.2275000000001
Latitude: 26.2275
Longitude: -80.17305556

UST FINDER:
Object ID: 290606
Facility ID: FL9801752
Tank ID: FL9801752-1

PALM AIRE COUNTRY CLUB (Continued) **1028253945**

Tank Status:	Closed
Installation Date:	Not reported
Removal Date:	Not reported
Tank Capacity:	500
Substances:	Emerg Generator Diesel
Tank Wall Type:	Not reported

UST FINDER RELEASE:

Object ID:	123624
Facility ID:	FL9801752
Lust ID:	FL7762
Name:	PALM AIRE COUNTRY CLUB
Address:	3499 OAKS WAY
City,State,Zip:	POMPANO BEACH, FL 0
Address Match Type:	Not reported
Reported Date:	1999/07/12 15:59:59+00
Status:	No Further Action
Substance:	Not reported
Population within 1500ft:	1056
Domestic Wells within 1500ft:	0
Land Use:	Developed, Open Space
Within SPA:	No
SPA PWS Facility ID:	Not reported
SPA Water Type:	Not reported
SPA Facility Type:	Not reported
SPA HUC12:	Not reported
Within WHPA:	Yes
WHPA PWS Facility ID:	FL4061129_276748377
WHPA Water Type:	GW - Ground water
WHPA Facility Type:	WL - Well
WHPA HUC12:	030902061201
Within 100yr Floodplain:	No
Tribe:	Not reported
EPA Region:	4
NFA Letter 1:	Not reported
NFA Letter 2:	Not reported
NFA Letter 3:	Not reported
NFA Letter 4:	Not reported
Closed With Residual Contaminate:	Not reported
Coordinate Source:	State
X Coord:	-80.17306
Y Coord:	26.2275000000001
Latitude:	26.2274999999999
Longitude:	-80.17306

A3 **PALM AIRE COUNTRY CLUB B 117** **HAZ WASTE** **S130192229**
NNW **3499 OAKS 117** **N/A**
< 1/8 **POMPANO BEACH, FL 33069**
0.044 mi.
232 ft. **Site 3 of 3 in cluster A**

Relative:
Lower

Actual:
10 ft.

HAZ WASTE:

Facility ID:	9782
Name:	PALM AIRE COUNTRY CLUB B 117
Address:	3499 OAKS 117
City,State,Zip:	POMPANO BEACH, FL 33069

PALM AIRE COUNTRY CLUB B 117 (Continued) **S130192229**

County:	BROWARD
Telephone:	(954)582-4400
Email:	Not reported
Status:	A - ACTIVE - WASTE GENERATOR
Generator Status:	N - NOT A HAZARDOUS WASTE GENERATOR
EPA ID:	NA
Other ID:	03785
Old Facility ID:	614334
SIC:	6513 - FIN, INS & REAL EST - APARTMENT BUILDING OPERATORS
Verified:	V - VERIFICATION BY ON-SITE VISIT
Verified Date:	05/14/2024
Hazardous Waste LBS/YEAR:	0
Wastes:	1

B4 **PALM AIRE GOLF COURSE MAINT** **DWM CONTAM** **S128174473**
SSE **3211 N PALM AIRE DR** **N/A**
< 1/8 **POMPANO BEACH, FL**
0.053 mi.
279 ft. **Site 1 of 4 in cluster B**

Relative: **Higher**
Actual: **12 ft.**

DWM CONTAM:

Name:	PALM AIRE GOLF COURSE MAINT
Address:	3211 N PALM AIRE DR
City,State,Zip:	POMPANO BEACH, FL
Program Site Id:	9046888
Lat DD:	26
Lat MM:	13
Lat SS:	30
Long DD:	80
Long MM:	9
Long SS:	30
Office/ District:	SED
Program Area:	PETROLEUM
Priority Score:	Not reported
Datum:	0
Method:	AGPS
Facility Status:	CLOSED-STCM
Facility Type:	Not reported
Score Effective Date:	Not reported
Score When Ranked:	Not reported
Rank:	Not reported
Operator:	Not reported
Phone:	Not reported
Name Changed:	Not reported
Addr Changed:	Not reported
Related Party ID:	Not reported
Primary RP Role:	Not reported
RP Begin Date:	Not reported
RP Name:	Not reported
RP Address1:	Not reported
RP Address2:	Not reported
RP City:	Not reported
RP State:	Not reported
RP Zip5:	Not reported
RP Zip4:	Not reported
Contact:	Not reported
RP Phone:	Not reported
RP Extension:	Not reported

PALM AIRE GOLF COURSE MAINT (Continued) **S128174473**

Site Manager:	Not reported
Name:	PALM AIRE GOLF COURSE MAINT
Address:	3211 N PALM AIRE DR
City,State,Zip:	POMPANO BEACH, FL
Program Site Id:	9046888
Lat DD:	26
Lat MM:	13
Lat SS:	30
Long DD:	80
Long MM:	9
Long SS:	30
Office/ District:	SED
Program Area:	PETROLEUM
Priority Score:	Not reported
Datum:	0
Method:	AGPS
Facility Status:	CLOSED-STCM
Facility Type:	Not reported
Score Effective Date:	Not reported
Score When Ranked:	Not reported
Rank:	Not reported
Operator:	Not reported
Phone:	Not reported
Name Changed:	Not reported
Addr Changed:	Not reported
Related Party ID:	Not reported
Primary RP Role:	Not reported
RP Begin Date:	Not reported
RP Name:	Not reported
RP Address1:	Not reported
RP Address2:	Not reported
RP City:	Not reported
RP State:	Not reported
RP Zip5:	Not reported
RP Zip4:	Not reported
Contact:	Not reported
RP Phone:	Not reported
RP Extension:	Not reported
Site Manager:	Not reported

B5 **PALM AIRE COUNTRY CLUB** **RCRA-VSQG** **1007264148**
SSE **3211 N PALM AIRE DR** **FLR000106757**
< 1/8 **POMPANO BEACH, FL 33069**
0.053 mi.
279 ft. **Site 2 of 4 in cluster B**

Relative:
Higher

Actual:
12 ft.

RCRA Listings:

Date Form Received by Agency:	20040310
Handler Name:	Palm Aire Country Club
Handler Address:	N Palm Aire Dr
Handler City,State,Zip:	POMPANO BEACH, FL 33069-3801
EPA ID:	FLR000106757
Contact Name:	RICK WEBER
Contact Address:	N PALM AIRE DR
Contact City,State,Zip:	POMPANO BEACH, FL 33069-3801
Contact Telephone:	954-975-6225
Contact Fax:	Not reported

PALM AIRE COUNTRY CLUB (Continued) **1007264148**

Contact Email:		Not reported
Contact Title:		PRESIDENT
EPA Region:		04
Land Type:		Private
Federal Waste Generator Description:		Conditionally Exempt Small Quantity Generator
Non-Notifier:		X
Biennial Report Cycle:		Not reported
Accessibility:		Not reported
Active Site Indicator:		Handler Activities
State District Owner:		Fl
State District:		SE
Mailing Address:		N PALM AIRE DR
Mailing City,State,Zip:		POMPANO BEACH, FL 33069-3801
Owner Name:	Palm Aire Country Club	
Owner Type:		Private
Operator Name:	Not reported	
Operator Type:		Not reported
Short-Term Generator Activity:		No
Importer Activity:		No
Mixed Waste Generator:		No
Transporter Activity:		No
Transfer Facility Activity:		No
Recycler Activity with Storage:		No
Small Quantity On-Site Burner Exemption:		No
Smelting Melting and Refining Furnace Exemption:		No
Underground Injection Control:		No
Off-Site Waste Receipt:		No
Universal Waste Indicator:		No
Universal Waste Destination Facility:		No
Federal Universal Waste:		No
Active Site State-Reg Handler:		---
Federal Facility Indicator:		Not reported
Hazardous Secondary Material Indicator:		N
Sub-Part K Indicator:		Not reported
2018 GPRA Permit Baseline:		Not on the Baseline
2018 GPRA Renewals Baseline:		Not on the Baseline
202 GPRA Corrective Action Baseline:		No
Subject to Corrective Action Universe:		No
Non-TSDFs Where RCRA CA has Been Imposed Universe:		No
Corrective Action Priority Ranking:		No NCAPS ranking
Environmental Control Indicator:		No
Institutional Control Indicator:		No
Human Exposure Controls Indicator:		N/A
Groundwater Controls Indicator:		N/A
Significant Non-Complier Universe:		No
Unaddressed Significant Non-Complier Universe:		No
Addressed Significant Non-Complier Universe:		No
Significant Non-Complier With a Compliance Schedule Universe:		No
Financial Assurance Required:		Not reported
Handler Date of Last Change:		20161214
Recognized Trader-Importer:		No
Recognized Trader-Exporter:		No
Importer of Spent Lead Acid Batteries:		No
Exporter of Spent Lead Acid Batteries:		No
Recycler Activity Without Storage:		No
Manifest Broker:		No
Sub-Part P Indicator:		No

PALM AIRE COUNTRY CLUB (Continued) **1007264148**

Hazardous Waste Summary:
Waste Code: D001
Waste Description: Ignitable Waste

Handler - Owner Operator:
Owner/Operator Indicator: Owner
Owner/Operator Name: PALM AIRE COUNTRY CLUB
Legal Status: Private
Date Became Current: 20040311
Date Ended Current: Not reported
Owner/Operator Address: 2600 N PALM AIRE DR
Owner/Operator City,State,Zip: POMPANO BEACH, FL 33069-3465
Owner/Operator Telephone: Not reported
Owner/Operator Telephone Ext: Not reported
Owner/Operator Fax: Not reported
Owner/Operator Email: Not reported

Owner/Operator Indicator: Owner
Owner/Operator Name: PALM AIRE COUNTRY CLUB
Legal Status: Private
Date Became Current: 20040311
Date Ended Current: Not reported
Owner/Operator Address: 2600 N PALM AIRE DR
Owner/Operator City,State,Zip: POMPANO BEACH, FL 33069-3465
Owner/Operator Telephone: Not reported
Owner/Operator Telephone Ext: Not reported
Owner/Operator Fax: Not reported
Owner/Operator Email: Not reported

Historic Generators:
Receive Date: 20040310
Handler Name: PALM AIRE COUNTRY CLUB
Federal Waste Generator Description: Very Small Quantity Generator (formerly Conditionally-Exempt Small Quantity Generator
State District Owner: Fl
Large Quantity Handler of Universal Waste: No
Recognized Trader Importer: No
Recognized Trader Exporter: No
Spent Lead Acid Battery Importer: No
Spent Lead Acid Battery Exporter: No
Current Record: Yes
Non Storage Recycler Activity: Not reported
Electronic Manifest Broker: Not reported

List of NAICS Codes and Descriptions:
NAICS Code: 811111
NAICS Description: General Automotive Repair

Facility Has Received Notices of Violations:
Violations: No Violations Found

Evaluation Action Summary:
Evaluations: No Evaluations Found

B6 **PALM AIRE GOLF COURSE MAINT** **UST FINDER** **1028244906**
SSE **3211 N PALM AIRE DR** **UST FINDER RELEASE** **N/A**
< 1/8 **POMPANO BEACH, FL 0**
0.053 mi.
279 ft. **Site 3 of 4 in cluster B**

Relative:
Higher

Actual:
12 ft.

UST FINDER:

Object ID:	76946
Facility ID:	FL9046888
Name:	PALM AIRE GOLF COURSE MAINT
Address:	3211 N PALM AIRE DR
City,State,Zip:	POMPANO BEACH, FL 33069
Address Match Type:	Not reported
Open USTs:	0
Closed USTs:	4
TOS USTs:	0
Population 1500ft:	683
Private Wells 1500ft:	1
Within 100yr Floodplain:	No
Land Use:	Developed, Low Intensity
Within SPA:	No
SPA PWS Facility ID:	Not reported
SPA Water Type:	Not reported
SPA Facility Type:	Not reported
SPA HUC12:	Not reported
Within WHPA:	Yes
WHPA PWS Facility ID:	FL4061129_4359753792
WHPA Water Type:	GW - Ground water
WHPA Facility Type:	WL - Well
WHPA HUC12:	030902061201
Facility Status:	Closed UST(s)
Date of Last Inspection:	Not reported
EPA Region:	4
Tribe:	Not reported
Coordinate Source:	State
X Coord:	-80.1583333299999
Y Coord:	26.225
Latitude:	26.225
Longitude:	-80.15833333

UST FINDER:

Object ID:	256886
Facility ID:	FL9046888
Tank ID:	FL9046888-3
Tank Status:	Closed
Installation Date:	1976/07/01 16:00:00+00
Removal Date:	Not reported
Tank Capacity:	2000
Substances:	Vehicular Diesel
Tank Wall Type:	Not reported

Object ID:	258087
Facility ID:	FL9046888
Tank ID:	FL9046888-2
Tank Status:	Closed
Installation Date:	1976/02/01 16:00:00+00
Removal Date:	Not reported
Tank Capacity:	4000
Substances:	Unleaded Gas
Tank Wall Type:	Not reported

PALM AIRE GOLF COURSE MAINT (Continued) **1028244906**

Object ID:	251279
Facility ID:	FL9046888
Tank ID:	FL9046888-1
Tank Status:	Closed
Installation Date:	1979/02/01 16:00:00+00
Removal Date:	Not reported
Tank Capacity:	10000
Substances:	Unleaded Gas
Tank Wall Type:	Not reported

Object ID:	209092
Facility ID:	FL9046888
Tank ID:	FL9046888-5
Tank Status:	Closed
Installation Date:	1993/11/01 15:59:59+00
Removal Date:	Not reported
Tank Capacity:	10000
Substances:	Unleaded Gas
Tank Wall Type:	Not reported

UST FINDER RELEASE:

Object ID:	124091
Facility ID:	FL9046888
Lust ID:	FL18643
Name:	PALM AIRE GOLF COURSE MAINT
Address:	3211 N PALM AIRE DR
City,State,Zip:	POMPANO BEACH, FL 0
Address Match Type:	Not reported
Reported Date:	1992/02/06 15:59:59+00
Status:	No Further Action
Substance:	Not reported
Population within 1500ft:	682
Domestic Wells within 1500ft:	1
Land Use:	Developed, Low Intensity
Within SPA:	No
SPA PWS Facility ID:	Not reported
SPA Water Type:	Not reported
SPA Facility Type:	Not reported
SPA HUC12:	Not reported
Within WHPA:	Yes
WHPA PWS Facility ID:	FL4061129_4359753792
WHPA Water Type:	GW - Ground water
WHPA Facility Type:	WL - Well
WHPA HUC12:	030902061201
Within 100yr Floodplain:	No
Tribe:	Not reported
EPA Region:	4
NFA Letter 1:	Not reported
NFA Letter 2:	Not reported
NFA Letter 3:	Not reported
NFA Letter 4:	Not reported
Closed With Residual Contaminate:	Not reported
Coordinate Source:	State
X Coord:	-80.15833
Y Coord:	26.225
Latitude:	26.225

PALM AIRE GOLF COURSE MAINT (Continued) **1028244906**

Longitude:	-80.15833
Object ID:	124092
Facility ID:	FL9046888
Lust ID:	FL14524
Name:	PALM AIRE GOLF COURSE MAINT
Address:	3211 N PALM AIRE DR
City,State,Zip:	POMPANO BEACH, FL 0
Address Match Type:	Not reported
Reported Date:	1993/09/08 15:59:59+00
Status:	No Further Action
Substance:	Not reported
Population within 1500ft:	682
Domestic Wells within 1500ft:	1
Land Use:	Developed, Low Intensity
Within SPA:	No
SPA PWS Facility ID:	Not reported
SPA Water Type:	Not reported
SPA Facility Type:	Not reported
SPA HUC12:	Not reported
Within WHPA:	Yes
WHPA PWS Facility ID:	FL4061129_4359753792
WHPA Water Type:	GW - Ground water
WHPA Facility Type:	WL - Well
WHPA HUC12:	030902061201
Within 100yr Floodplain:	No
Tribe:	Not reported
EPA Region:	4
NFA Letter 1:	Not reported
NFA Letter 2:	Not reported
NFA Letter 3:	Not reported
NFA Letter 4:	Not reported
Closed With Residual Contaminate:	Not reported
Coordinate Source:	State
X Coord:	-80.15833
Y Coord:	26.225
Latitude:	26.225
Longitude:	-80.15833

B7 **PALM AIRE GOLF COURSE MAINTENANCE** **LUST** **U001343949**
SSE **3211 N PALM AIRE DR** **UST** **N/A**
< 1/8 **POMPANO BEACH, FL 33069** **AST**
0.053 mi. **ENG CONTROLS**
279 ft. **Site 4 of 4 in cluster B** **INST CONTROL**
Broward Co. EDIEAR
Relative: Higher **Financial Assurance**
BROWARD CO. HM
Actual: 12 ft. **BROWARD CO. NOV**
RESP PARTY
NPDES

LUST:

Name:	PALM AIRE GOLF COURSE MAINT
Address:	3211 N PALM AIRE DR
City,State,Zip:	POMPANO BEACH, FL 33069
Region:	STATE
Facility Id:	9046888
Facility Status:	CLOSED

PALM AIRE GOLF COURSE MAINTENANCE (Continued) **U001343949**

Facility Type:	C - Fuel user/Non-retail
Facility Phone:	(954)873-6225
Facility Cleanup Rank:	Not reported
District:	Southeast District
Lat/Long (dms):	26 13 37.1351999 / 80 10 12.4932
Section:	4
Township:	49
Range:	42
Feature:	Not reported
Method:	AGPS
Datum:	0
Score:	59
Score Effective Date:	2003-06-04 00:00:00
Score When Ranked:	Not reported
Operator:	RHONDA LOVELACE
Name Update:	2008-05-15 00:00:00
Address Update:	2011-04-18 00:00:00

Petroleum Cleanup PCT Facility Score:

Facility Cleanup Status:	CMPL - COMPLETED
Contact:	RHONDA LOVELACE
Contact Company:	PALM AIRE ASSOCIATES LP
Contact Address:	15751 SHERIDAN ST - PMB #125
Contact City/State/Zip:	DAVIE, FL 33331
Phone:	(954)873-6225
Bad Address Ind:	N
State:	FL
Zip:	33069, 3801
Score:	59
Score Effective Date:	2003-06-04 00:00:00
Related Party ID:	70239
Primary RP Role:	ACCOUNT OWNER
RP Begin Date:	2014-08-15
RP Zip:	Not reported
RP Extension:	Not reported

Discharge Cleanup Summary:

Discharge Date:	2/6/1992
PCT Discharge Combined:	Not reported
Cleanup Required:	R - CLEANUP REQUIRED
Discharge Cleanup Status:	SRCR - SRCR COMPLETE
Disch Cleanup Status Date:	9/18/1995
Cleanup Work Status:	COMPLETED
Information Source:	D - DISCHARGE NOTIFICATION
Other Source Description:	Not reported
Eligibility Indicator:	I - INELIGIBLE
Site Manager:	WAITE_PD
Site Mgr End Date:	3/14/2005
Tank Office:	PCLP6 - BROWARD CNTY ENVIRONMENTAL PROTECTION DEPT
Discharge Date:	9/8/1993
PCT Discharge Combined:	Not reported
Cleanup Required:	R - CLEANUP REQUIRED
Discharge Cleanup Status:	SRCR - SRCR COMPLETE
Disch Cleanup Status Date:	6/3/2005
Cleanup Work Status:	COMPLETED
Information Source:	D - DISCHARGE NOTIFICATION
Other Source Description:	Not reported

PALM AIRE GOLF COURSE MAINTENANCE (Continued) **U001343949**

Eligibility Indicator: I - INELIGIBLE
Site Manager: WAITE_PD
Site Mgr End Date: 6/3/2005
Tank Office: PCLP6 - BROWARD CNTY ENVIRONMENTAL PROTECTION DEPT

Petroleum Cleanup Program Eligibility:
Facility ID: 9046888
Discharge Date: 2/6/1992
Pct Discharge Combined With: Not reported
Cleanup Required: R - CLEANUP REQUIRED
Discharge Cleanup Status: SRCR - SRCR COMPLETE
Disch Cleanup Status Date: 9/18/1995
Cleanup Work Status: COMPLETED
Information Source: D - DISCHARGE NOTIFICATION
Other Source Description: Not reported
Application Received Date: Not reported
Cleanup Program: C - PETROLEUM CLEANUP PARTICIPATION PROGRAM
Eligibility Status: Not reported
Elig Status Date: Not reported
Letter Of Intent Date: Not reported
Redetermined: No
Inspection Date: 9/4/1992
Site Manager: WAITE_PD
Site Mgr End Date: 3/14/2005
Tank Office: PCLP6 - BROWARD CNTY ENVIRONMENTAL PROTECTION DEPT
Deductible Amount: Not reported
Deductible Paid To Date: Not reported
Co-Pay Amount: Not reported
Co-Pay Paid To Date: Not reported
Cap Amount: 0
Facility ID: 9046888
Discharge Date: 9/8/1993
Pct Discharge Combined With: Not reported
Cleanup Required: R - CLEANUP REQUIRED
Discharge Cleanup Status: SRCR - SRCR COMPLETE
Disch Cleanup Status Date: 6/3/2005
Cleanup Work Status: COMPLETED
Information Source: D - DISCHARGE NOTIFICATION
Other Source Description: Not reported
Application Received Date: Not reported
Cleanup Program: C - PETROLEUM CLEANUP PARTICIPATION PROGRAM
Eligibility Status: Not reported
Elig Status Date: Not reported
Letter Of Intent Date: Not reported
Redetermined: No
Inspection Date: 11/4/1993
Site Manager: WAITE_PD
Site Mgr End Date: 6/3/2005
Tank Office: PCLP6 - BROWARD CNTY ENVIRONMENTAL PROTECTION DEPT
Deductible Amount: Not reported
Deductible Paid To Date: Not reported
Co-Pay Amount: Not reported
Co-Pay Paid To Date: Not reported
Cap Amount: 0

Task Information:
District: SED
Facility ID: 9046888

PALM AIRE GOLF COURSE MAINTENANCE (Continued) **U001343949**

Facility Status:	CLOSED
Facility Type:	C - Fuel user/Non-retail -
County:	BROWARD
County ID:	6
Cleanup Eligibility Status:	I
Source Effective Date:	09-18-1995
Discharge Date:	02-06-1992
Cleanup Required:	R - CLEANUP REQUIRED
Discharge Cleanup Status:	SRCR - SRCR COMPLETE
Disch Cleanup Status Date:	09-18-1995
SRC Action Type:	SRCR - SITE REHABILITATION COMPLETION REPORT
SRC Submit Date:	08-21-1995
SRC Review Date:	09-18-1995
SRC Completion Status:	A - APPROVED
SRC Issue Date:	09-18-1995
SRC Comment:	PINES AND SABLE
Cleanup Work Status:	COMPLETED
Site Mgr:	WAITE_PD
Site Mgr End Date:	03-14-2005
Tank Office:	PCLP6 - Broward County
SR Task ID:	Not reported
SR Cleanup Responsible:	Not reported
SR Funding Eligibility Type:	Not reported
SR Actual Cost:	Not reported
SR Completion Date:	Not reported
SR Payment Date:	Not reported
SR Oral Date:	Not reported
SR Written Date:	Not reported
SR Soil Removal:	Not reported
SR Free Product Removal:	Not reported
SR Soil Tonnage Removed:	Not reported
SR Soil Treatment:	Not reported
SR Other Treatment:	Not reported
SR Alternate Proc Received Date:	Not reported
SR Alternate Procedure Status:	Not reported
SR Alternate Procedure Status Date:	Not reported
SR Alternate Procedure Comments:	Not reported
SA Task ID:	24962
SA Cleanup Responsible:	Not reported
SA Funding Eligibility Type:	Not reported
SA Actual Cost:	Not reported
SA Completion Date:	Not reported
SA Payment Date:	Not reported
RAP Task ID:	24963
RAP Cleanup Responsible ID:	RP - RESPONSIBLE PARTY
RAP Funding Eligibility Type:	Not reported
RAP Actual Cost:	Not reported
RAP Completion Date:	04-20-1994
RAP Payment Date:	Not reported
RAP Last Order Approved:	1994-04-20 00:00:00
RA Task ID:	60774
RA Cleanup Responsible:	Not reported
RA Funding Eligibility Type:	Not reported
RA Years to Complete:	0
RA Actual Cost:	Not reported
District:	SED
Facility ID:	9046888

PALM AIRE GOLF COURSE MAINTENANCE (Continued) **U001343949**

Facility Status:	CLOSED
Facility Type:	C - Fuel user/Non-retail -
County:	BROWARD
County ID:	6
Cleanup Eligibility Status:	I
Source Effective Date:	09-18-1995
Discharge Date:	09-08-1993
Cleanup Required:	R - CLEANUP REQUIRED
Discharge Cleanup Status:	SRCR - SRCR COMPLETE
Disch Cleanup Status Date:	06-03-2005
SRC Action Type:	SRCR - SITE REHABILITATION COMPLETION REPORT
SRC Submit Date:	08-21-1995
SRC Review Date:	09-18-1995
SRC Completion Status:	A - APPROVED
SRC Issue Date:	06-03-2005
SRC Comment:	Not reported
Cleanup Work Status:	COMPLETED
Site Mgr:	WAITE_PD
Site Mgr End Date:	06-03-2005
Tank Office:	PCLP6 - Broward County
SR Task ID:	Not reported
SR Cleanup Responsible:	Not reported
SR Funding Eligibility Type:	Not reported
SR Actual Cost:	Not reported
SR Completion Date:	Not reported
SR Payment Date:	Not reported
SR Oral Date:	Not reported
SR Written Date:	Not reported
SR Soil Removal:	Not reported
SR Free Product Removal:	Not reported
SR Soil Tonnage Removed:	Not reported
SR Soil Treatment:	Not reported
SR Other Treatment:	Not reported
SR Alternate Proc Received Date:	Not reported
SR Alternate Procedure Status:	Not reported
SR Alternate Procedure Status Date:	Not reported
SR Alternate Procedure Comments:	Not reported
SA Task ID:	94318
SA Cleanup Responsible:	Not reported
SA Funding Eligibility Type:	Not reported
SA Actual Cost:	Not reported
SA Completion Date:	Not reported
SA Payment Date:	Not reported
RAP Task ID:	94322
RAP Cleanup Responsible ID:	Not reported
RAP Funding Eligibility Type:	Not reported
RAP Actual Cost:	Not reported
RAP Completion Date:	Not reported
RAP Payment Date:	Not reported
RAP Last Order Approved:	Not reported
RA Task ID:	76599
RA Cleanup Responsible:	Not reported
RA Funding Eligibility Type:	Not reported
RA Years to Complete:	0
RA Actual Cost:	Not reported

PALM AIRE GOLF COURSE MAINTENANCE (Continued) **U001343949**

Click here for Florida Oculus:

Broward Co. UST:

Name:	PALM AIRE GOLF COURSE MAINTENANCE
Address:	3211 N PALM AIRE DR
City,State,Zip:	POMPANO BEACH, FL 33069
DEP Site Id:	069046888
Facility ID:	01220
Storage Tank ID:	01220-01
Tank Construction:	E. Fiberglass
Tank Size:	10000
Install Date:	10/30/1993
Tank Status:	B. Removed From Site
Substance:	B. Unleaded Gasoline
Tank Type:	Underground

UST:

Facility ID:	9046888
Name:	PALM AIRE GOLF COURSE MAINT
Address:	3211 N PALM AIRE DR
City,State,Zip:	POMPANO BEACH, FL 33069
Facility Phone:	9548736225
Facility Status:	CLOSED
Facility Type:	C
Type Description:	Fuel user/Non-retail
Depco:	P
Region:	STATE
Positioning Method:	AGPS
Latitude/Longitude:	26 13 30 / 80 9 30

UST:

Tank ID:	2
Tank Capacity:	4000
Tank Location:	UNDERGROUND
Tank Status:	B-Removed from Site
Status Date:	12/31/1991
Install Date:	2/1/1976
Substance:	B
Content Description:	Unleaded Gas
Vessel Indicator:	TANK
DEP Contractor:	P

Owner:

Owner ID:	70239
Owner Name:	PALM AIRE ASSOCIATES LP
Owner Address:	15751 SHERIDAN ST - PMB #125
Owner Address 2:	PALM AIRE RESORTS MGMT CORP
Owner City,State,Zip:	DAVIE, FL 33331
Owner Contact:	RHONDA LOVELACE
Owner Phone:	9548736225

Tank ID:	1
Tank Capacity:	10000
Tank Location:	UNDERGROUND
Tank Status:	B-Removed from Site
Status Date:	08/01/1993

PALM AIRE GOLF COURSE MAINTENANCE (Continued) **U001343949**

Install Date: 2/1/1979
Substance: B
Content Description: Unleaded Gas
Vessel Indicator: TANK
DEP Contractor: P

Owner:
Owner ID: 70239
Owner Name: PALM AIRE ASSOCIATES LP
Owner Address: 15751 SHERIDAN ST - PMB #125
Owner Address 2: PALM AIRE RESORTS MGMT CORP
Owner City,State,Zip: DAVIE, FL 33331
Owner Contact: RHONDA LOVELACE
Owner Phone: 9548736225

Tank ID: 3
Tank Capacity: 2000
Tank Location: UNDERGROUND
Tank Status: B-Removed from Site
Status Date: 12/31/1991
Install Date: 7/1/1976
Substance: D
Content Description: Vehicular Diesel
Vessel Indicator: TANK
DEP Contractor: P

Owner:
Owner ID: 70239
Owner Name: PALM AIRE ASSOCIATES LP
Owner Address: 15751 SHERIDAN ST - PMB #125
Owner Address 2: PALM AIRE RESORTS MGMT CORP
Owner City,State,Zip: DAVIE, FL 33331
Owner Contact: RHONDA LOVELACE
Owner Phone: 9548736225

Tank ID: 5
Tank Capacity: 10000
Tank Location: UNDERGROUND
Tank Status: B-Removed from Site
Status Date: 04/10/2015
Install Date: 11/1/1993
Substance: B
Content Description: Unleaded Gas
Vessel Indicator: TANK
DEP Contractor: P

Owner:
Owner ID: 70239
Owner Name: PALM AIRE ASSOCIATES LP
Owner Address: 15751 SHERIDAN ST - PMB #125
Owner Address 2: PALM AIRE RESORTS MGMT CORP
Owner City,State,Zip: DAVIE, FL 33331
Owner Contact: RHONDA LOVELACE
Owner Phone: 9548736225

PALM AIRE GOLF COURSE MAINTENANCE (Continued) **U001343949**

Click here for Florida Oculus:

AST:

Facility ID:	9046888
Name:	PALM AIRE GOLF COURSE MAINT
Address:	3211 N PALM AIRE DR
City,State,Zip:	POMPANO BEACH, FL 33069
Facility Phone:	9548736225
Facility Status:	CLOSED
Facility Type:	C
Type Description:	Fuel user/Non-retail
Depco:	P
Region:	STATE
Positioning Method:	AGPS
Latitude/Longitude:	26 13 30 / 80 9 30

Tank:

Tank ID:	4
Tank Capacity:	1000
Tank Location:	ABOVEGROUND
Tank Status:	B-Removed from Site
Status Date:	12/31/1991
Install Date:	Not reported
Substance:	Z
Content Description:	Other Non Regulated
Vessel Indicator:	TANK
DEP Contractor:	P

Owner:

Owner ID:	70239
Owner Name:	PALM AIRE ASSOCIATES LP
Owner Address:	15751 SHERIDAN ST - PMB #125
Owner Address 2:	PALM AIRE RESORTS MGMT CORP
Owner City,State,Zip:	DAVIE, FL 33331
Owner Contact:	RHONDA LOVELACE
Owner Phone:	9548736225

ENG CONTROLS:

Name:	3100 WEST ATLANTIC PARCELS
Address:	3100 WEST ATLANTIC BOULEVARD
City,State,Zip:	POMPANO BEACH, FL 33069
Facility ID:	ERIC_6838
ICR Site:	Not reported
Inst Control Type:	EC Maintenance-Legacy, Groundwater Use
Engg Control Type:	Impermeable cap, None, Permeable cap
Contaminated Media:	Groundwater, Soil
Contamination:	Metal-Arsenic-Legacy
Lat/Long (dms):	Not reported
Data Ammended:	Not reported
Date Removed:	Not reported
Mechanism - Date Order Issued:	Not reported
Inspection Date:	Not reported
Mechanism - Date IC Removed:	Not reported
Legal Description:	Not reported

PALM AIRE GOLF COURSE MAINTENANCE (Continued) **U001343949**

Mechanism - Program Area:	Not reported
Comments:	GW and Soil/Impervious Cap restrictions apply to the entire folio presented above
Township:	Not reported
Range:	Not reported
Parcel ID:	Not reported
Section:	Not reported
Book Number:	115316252
Page Number:	20-Jan
Acquisition:	Not reported
Previously Published:	Not reported
Description:	Not reported
Begin Date:	Not reported
DC4 Datum ID:	Not reported
CMC2 Coordinate Method ID:	Not reported
PC2 Proximity ID:	Not reported
Collector User Name:	Not reported
Collection Date:	Not reported
OIC Object of Interest ID:	Not reported
VSC1 Verification Status ID:	Not reported
Primary Facility ID:	Not reported
Primary Facility Name:	Not reported
Primary Site Address Line 2:	Not reported
Primary Site Program Type Key:	Not reported
Primary Site Managing Program:	Not reported
Primary Site DEP Office:	Not reported
Primary Site WMD:	Not reported
Boundary Control ID:	Not reported
Boundary Control Name:	Not reported
Boundary Mechanism Counties:	Not reported
Boundary Mechanism Types:	Not reported
Boundary Mechanism EFF Dates:	Not reported
All Facility ID:	Not reported
All Facility Names:	Not reported
All Site ID:	Not reported
All Site Names:	Not reported
Boundary Mechanism Instr Nums:	Not reported
Primary Site Documents:	Not reported

Name:	3100 WEST ATLANTIC PARCELS
Address:	3100 WEST ATLANTIC BOULEVARD
City,State,Zip:	POMPANO BEACH, FL 33069
Facility ID:	ERIC_6838
ICR Site:	Not reported
Inst Control Type:	EC Maintenance-Legacy, Groundwater Use
Engg Control Type:	Impermeable cap, None, Permeable cap
Contaminated Media:	Groundwater, Soil
Contamination:	Metal-Arsenic-Legacy
Lat/Long (dms):	Not reported
Data Ammended:	Not reported
Date Removed:	Not reported
Mechanism - Date Order Issued:	Not reported
Inspection Date:	Not reported
Mechanism - Date IC Removed:	Not reported
Legal Description:	Not reported
Mechanism - Program Area:	Not reported
Comments:	GW and Soil/Impervious Cap restrictions apply to the entire folio

PALM AIRE GOLF COURSE MAINTENANCE (Continued) **U001343949**

	presented above
Township:	Not reported
Range:	Not reported
Parcel ID:	Not reported
Section:	Not reported
Book Number:	115316252
Page Number:	20-Jan
Acquisition:	Not reported
Previously Published:	Y
Description:	EC MAINTENANCE|GROUNDWATER USE RESTRICTION
Begin Date:	09/11/2018
DC4 Datum ID:	HARN
CMC2 Coordinate Method ID:	CSUR
PC2 Proximity ID:	EXACT
Collector User Name:	ERIC_INIT_ICR_LOAD
Collection Date:	11/29/2018
OIC Object of Interest ID:	SWIM
VSC1 Verification Status ID:	NOT REVIEWED
Primary Facility ID:	FIESTA-42322
Primary Facility Name:	Palm Aire Country Club
Primary Site Address Line 2:	Not reported
Primary Site Program Type Key:	RESPONSPARTY
Primary Site Managing Program:	Responsible Party Cleanup
Primary Site DEP Office:	SED
Primary Site WMD:	SFWMD
Boundary Control ID:	IC-1406
Boundary Control Name:	ATLANTICO AT PALM AIRE(PHASE 2A OF FORMER PALM AIRE GC)
Boundary Mechanism Counties:	Broward
Boundary Mechanism Types:	Declaration of Restrictive Covenant
Boundary Mechanism EFF Dates:	2018-09-11 00:00:00
All Facility ID:	FIESTA-42322
All Facility Names:	Palm Aire Country Club
All Site ID:	ERIC_6838
All Site Names:	3100 WEST ATLANTIC PARCELS
Boundary Mechanism Instr Nums:	Not reported

Primary Site Documents:

Inst Control:

Name:	3100 West Atlantic Parcels
Address:	3100 WEST ATLANTIC BOULEVARD
City,State,Zip:	POMPANO BEACH, FL 33069
Facility Id:	NF-2507B
Inst Control Type:	GROUNDWATER USE RESTRICTION
Eng Control Type:	NONE
Contaminated Media:	GROUNDWATER
Contamination:	METAL - ARSENIC
Lat/Long (dms):	26 14 4.46999999 / 80 10 11.7100000
Date Amended:	Not reported
Mechanism - Date IC Removed:	/2/13/04/2
Mechanism - Program Area:	WASTE CLEANUP
Mechanism - Date Order Issued:	05/14/2013
Date Removed:	Not reported
Inspection Date:	Not reported
Legal Description:	Not reported
Comments:	Not reported
Township:	48S

PALM AIRE GOLF COURSE MAINTENANCE (Continued) **U001343949**

Range:	42E
Parcel ID:	484233370010
Section:	32
Book Number:	113777267
Page Number:	1-15
Acquisition:	DPHO-DIGITAL ARIAL PHOTOGRAPHY WITH GROUND CONTROL
Previously Published:	Not reported
Description:	Not reported
Begin Date:	Not reported
DC4 Datum ID:	Not reported
CMC2 Coordinate Method ID:	Not reported
PC2 Proximity ID:	Not reported
Collector User Name:	Not reported
Collection Date:	Not reported
OIC Object of Interest ID:	Not reported
VSC1 Verification Status ID:	Not reported
Primary Facility ID:	Not reported
Primary Facility Name:	Not reported
Primary Site Address Line 2:	Not reported
Primary Site Program Type Key:	Not reported
Primary Site Managing Program:	Not reported
Primary Site DEP Office:	Not reported
Primary Site WMD:	Not reported
Boundary Control ID:	Not reported
Boundary Control Name:	Not reported
Boundary Mechanism Counties:	Not reported
Boundary Mechanism Types:	Not reported
Boundary Mechanism EFF Dates:	Not reported
All Facility ID:	Not reported
All Facility Names:	Not reported
All Site ID:	Not reported
All Site Names:	Not reported
Boundary Mechanism Instr Nums:	Not reported
Primary Site Documents:	Not reported

Name:	3100 West Atlantic Parcels
Address:	3100 WEST ATLANTIC BOULEVARD
City,State,Zip:	POMPANO BEACH, FL 33069
Facility Id:	NF-2507B
Inst Control Type:	LAND USE RESTRICTION
Eng Control Type:	NONE
Contaminated Media:	SOIL
Contamination:	METAL - ARSENIC
Lat/Long (dms):	26 14 4.46999999 / 80 10 11.7100000
Date Amended:	Not reported
Mechanism - Date IC Removed:	/2/13/04/2
Mechanism - Program Area:	WASTE CLEANUP
Mechanism - Date Order Issued:	05/14/2013
Date Removed:	Not reported
Inspection Date:	Not reported
Legal Description:	Not reported
Comments:	Not reported
Township:	48S
Range:	42E
Parcel ID:	484233370010
Section:	32
Book Number:	113777267

PALM AIRE GOLF COURSE MAINTENANCE (Continued) **U001343949**

Page Number:	1-15
Acquisition:	DPHO-DIGITAL ARIAL PHOTOGRAPHY WITH GROUND CONTROL
Previously Published:	Not reported
Description:	Not reported
Begin Date:	Not reported
DC4 Datum ID:	Not reported
CMC2 Coordinate Method ID:	Not reported
PC2 Proximity ID:	Not reported
Collector User Name:	Not reported
Collection Date:	Not reported
OIC Object of Interest ID:	Not reported
VSC1 Verification Status ID:	Not reported
Primary Facility ID:	Not reported
Primary Facility Name:	Not reported
Primary Site Address Line 2:	Not reported
Primary Site Program Type Key:	Not reported
Primary Site Managing Program:	Not reported
Primary Site DEP Office:	Not reported
Primary Site WMD:	Not reported
Boundary Control ID:	Not reported
Boundary Control Name:	Not reported
Boundary Mechanism Counties:	Not reported
Boundary Mechanism Types:	Not reported
Boundary Mechanism EFF Dates:	Not reported
All Facility ID:	Not reported
All Facility Names:	Not reported
All Site ID:	Not reported
All Site Names:	Not reported
Boundary Mechanism Instr Nums:	Not reported
Primary Site Documents:	Not reported

Name:	3100 West Atlantic Parcels
Address:	3100 WEST ATLANTIC BOULEVARD
City,State,Zip:	POMPANO BEACH, FL 33069
Facility Id:	ERIC_6838
Inst Control Type:	Groundwater Use, Land Use
Eng Control Type:	None
Contaminated Media:	Groundwater, Soil
Contamination:	Metal-Arsenic-Legacy
Lat/Long (dms):	Not reported
Date Amended:	Not reported
Mechanism - Date IC Removed:	Not reported
Mechanism - Program Area:	Not reported
Mechanism - Date Order Issued:	Not reported
Date Removed:	Not reported
Inspection Date:	Not reported
Legal Description:	Not reported
Comments:	Not reported
Township:	Not reported
Range:	Not reported
Parcel ID:	Not reported
Section:	Not reported
Book Number:	113777267
Page Number:	15-Jan
Acquisition:	Not reported
Previously Published:	Not reported
Description:	Not reported

PALM AIRE GOLF COURSE MAINTENANCE (Continued) **U001343949**

Begin Date:	Not reported
DC4 Datum ID:	Not reported
CMC2 Coordinate Method ID:	Not reported
PC2 Proximity ID:	Not reported
Collector User Name:	Not reported
Collection Date:	Not reported
OIC Object of Interest ID:	Not reported
VSC1 Verification Status ID:	Not reported
Primary Facility ID:	Not reported
Primary Facility Name:	Not reported
Primary Site Address Line 2:	Not reported
Primary Site Program Type Key:	Not reported
Primary Site Managing Program:	Not reported
Primary Site DEP Office:	Not reported
Primary Site WMD:	Not reported
Boundary Control ID:	Not reported
Boundary Control Name:	Not reported
Boundary Mechanism Counties:	Not reported
Boundary Mechanism Types:	Not reported
Boundary Mechanism EFF Dates:	Not reported
All Facility ID:	Not reported
All Facility Names:	Not reported
All Site ID:	Not reported
All Site Names:	Not reported
Boundary Mechanism Instr Nums:	Not reported
Primary Site Documents:	Not reported

Name:	3100 West Atlantic Parcels
Address:	3100 WEST ATLANTIC BOULEVARD
City,State,Zip:	POMPANO BEACH, FL 33069
Facility Id:	ERIC_6838
Inst Control Type:	EC Maintenance-Legacy, Groundwater Use
Eng Control Type:	Impermeable cap, None, Permeable cap
Contaminated Media:	Groundwater, Soil
Contamination:	Metal-Arsenic-Legacy
Lat/Long (dms):	Not reported
Date Amended:	Not reported
Mechanism - Date IC Removed:	Not reported
Mechanism - Program Area:	Not reported
Mechanism - Date Order Issued:	Not reported
Date Removed:	Not reported
Inspection Date:	Not reported
Legal Description:	Not reported
Comments:	GW and Soil/Impervious Cap restrictions apply to the entire folio presented above
Township:	Not reported
Range:	Not reported
Parcel ID:	Not reported
Section:	Not reported
Book Number:	115316252
Page Number:	20-Jan
Acquisition:	Not reported
Previously Published:	Not reported
Description:	Not reported
Begin Date:	Not reported
DC4 Datum ID:	Not reported
CMC2 Coordinate Method ID:	Not reported

PALM AIRE GOLF COURSE MAINTENANCE (Continued) **U001343949**

PC2 Proximity ID:	Not reported
Collector User Name:	Not reported
Collection Date:	Not reported
OIC Object of Interest ID:	Not reported
VSC1 Verification Status ID:	Not reported
Primary Facility ID:	Not reported
Primary Facility Name:	Not reported
Primary Site Address Line 2:	Not reported
Primary Site Program Type Key:	Not reported
Primary Site Managing Program:	Not reported
Primary Site DEP Office:	Not reported
Primary Site WMD:	Not reported
Boundary Control ID:	Not reported
Boundary Control Name:	Not reported
Boundary Mechanism Counties:	Not reported
Boundary Mechanism Types:	Not reported
Boundary Mechanism EFF Dates:	Not reported
All Facility ID:	Not reported
All Facility Names:	Not reported
All Site ID:	Not reported
All Site Names:	Not reported
Boundary Mechanism Instr Nums:	Not reported
Primary Site Documents:	Not reported
Name:	3100 West Atlantic Parcels
Address:	3100 WEST ATLANTIC BOULEVARD
City,State,Zip:	POMPANO BEACH, FL 33069
Facility Id:	ERIC_6838
Inst Control Type:	Groundwater Use, Land Use
Eng Control Type:	None
Contaminated Media:	Groundwater, Soil
Contamination:	Metal-Arsenic-Legacy
Lat/Long (dms):	Not reported
Date Amended:	Not reported
Mechanism - Date IC Removed:	Not reported
Mechanism - Program Area:	Not reported
Mechanism - Date Order Issued:	Not reported
Date Removed:	Not reported
Inspection Date:	Not reported
Legal Description:	Not reported
Comments:	THIS SITE HAS BEEN AMENDED AND THERE ARE THREE NEW PARCELS (484232190010, 484232190021, and 484232190020)
Township:	Not reported
Range:	Not reported
Parcel ID:	Not reported
Section:	Not reported
Book Number:	51253
Page Number:	1256-1278
Acquisition:	Not reported
Previously Published:	Not reported
Description:	Not reported
Begin Date:	Not reported
DC4 Datum ID:	Not reported
CMC2 Coordinate Method ID:	Not reported
PC2 Proximity ID:	Not reported
Collector User Name:	Not reported
Collection Date:	Not reported

PALM AIRE GOLF COURSE MAINTENANCE (Continued) **U001343949**

OIC Object of Interest ID:	Not reported
VSC1 Verification Status ID:	Not reported
Primary Facility ID:	Not reported
Primary Facility Name:	Not reported
Primary Site Address Line 2:	Not reported
Primary Site Program Type Key:	Not reported
Primary Site Managing Program:	Not reported
Primary Site DEP Office:	Not reported
Primary Site WMD:	Not reported
Boundary Control ID:	Not reported
Boundary Control Name:	Not reported
Boundary Mechanism Counties:	Not reported
Boundary Mechanism Types:	Not reported
Boundary Mechanism EFF Dates:	Not reported
All Facility ID:	Not reported
All Facility Names:	Not reported
All Site ID:	Not reported
All Site Names:	Not reported
Boundary Mechanism Instr Nums:	Not reported
Primary Site Documents:	Not reported

Name:	3100 West Atlantic Parcels
Address:	3100 WEST ATLANTIC BOULEVARD
City,State,Zip:	POMPANO BEACH, FL 33069
Facility Id:	ERIC_6838
Inst Control Type:	Dewatering, Groundwater Use, Land Use
Eng Control Type:	None
Contaminated Media:	Groundwater, Soil
Contamination:	Arsenic, Metal-Arsenic-Legacy
Lat/Long (dms):	Not reported
Date Amended:	Not reported
Mechanism - Date IC Removed:	Not reported
Mechanism - Program Area:	Not reported
Mechanism - Date Order Issued:	Not reported
Date Removed:	Not reported
Inspection Date:	Not reported
Legal Description:	Not reported
Comments:	THIS SITE HAS BEEN AMENDED AND THERE ARE THREE NEW PARCELS (484232190010, 484232190021, and 484232190020)
Township:	Not reported
Range:	Not reported
Parcel ID:	Not reported
Section:	Not reported
Book Number:	51253
Page Number:	1256-1278
Acquisition:	Not reported
Previously Published:	Y
Description:	GROUNDWATER USE RESTRICTION|LAND USE RESTRICTION
Begin Date:	04/24/2013
DC4 Datum ID:	HARN
CMC2 Coordinate Method ID:	CSUR
PC2 Proximity ID:	EXACT
Collector User Name:	ERIC_INIT_ICR_LOAD
Collection Date:	11/29/2018
OIC Object of Interest ID:	SWIM
VSC1 Verification Status ID:	REVIEWED
Primary Facility ID:	FIESTA-42322

PALM AIRE GOLF COURSE MAINTENANCE (Continued) **U001343949**

Primary Facility Name:	Palm Aire Country Club
Primary Site Address Line 2:	Not reported
Primary Site Program Type Key:	RESPONSPARTY
Primary Site Managing Program:	Responsible Party Cleanup
Primary Site DEP Office:	SED
Primary Site WMD:	SFWMD
Boundary Control ID:	IC-755
Boundary Control Name:	FORMER PALM AIRE PINES AND SABEL GOLF COURSE
Boundary Mechanism Counties:	Broward, Broward
Boundary Mechanism Types:	Declaration of Restrictive Covenant, Declaration of Restrictive Covenant
Boundary Mechanism EFF Dates:	Not reported
All Facility ID:	FIESTA-42322
All Facility Names:	Palm Aire Country Club
All Site ID:	ERIC_6838
All Site Names:	3100 WEST ATLANTIC PARCELS
Boundary Mechanism Instr Nums:	111489371

Primary Site Documents:

Name:	3100 West Atlantic Parcels
Address:	3100 WEST ATLANTIC BOULEVARD
City,State,Zip:	POMPANO BEACH, FL 33069
Facility Id:	ERIC_6838
Inst Control Type:	EC Maintenance-Legacy, Groundwater Use
Eng Control Type:	Impermeable cap, None, Permeable cap
Contaminated Media:	Groundwater, Soil
Contamination:	Metal-Arsenic-Legacy
Lat/Long (dms):	Not reported
Date Amended:	Not reported
Mechanism - Date IC Removed:	Not reported
Mechanism - Program Area:	Not reported
Mechanism - Date Order Issued:	Not reported
Date Removed:	Not reported
Inspection Date:	Not reported
Legal Description:	Not reported
Comments:	GW and Soil/Impervious Cap restrictions apply to the entire folio presented above
Township:	Not reported
Range:	Not reported
Parcel ID:	Not reported
Section:	Not reported
Book Number:	115316252
Page Number:	20-Jan
Acquisition:	Not reported
Previously Published:	Y
Description:	EC MAINTENANCE|GROUNDWATER USE RESTRICTION
Begin Date:	09/11/2018
DC4 Datum ID:	HARN
CMC2 Coordinate Method ID:	CSUR
PC2 Proximity ID:	EXACT
Collector User Name:	ERIC_INIT_ICR_LOAD
Collection Date:	11/29/2018
OIC Object of Interest ID:	SWIM
VSC1 Verification Status ID:	NOT REVIEWED
Primary Facility ID:	FIESTA-42322
Primary Facility Name:	Palm Aire Country Club

PALM AIRE GOLF COURSE MAINTENANCE (Continued) **U001343949**

Primary Site Address Line 2:	Not reported
Primary Site Program Type Key:	RESPONSPARTY
Primary Site Managing Program:	Responsible Party Cleanup
Primary Site DEP Office:	SED
Primary Site WMD:	SFWMD
Boundary Control ID:	IC-1406
Boundary Control Name:	ATLANTICO AT PALM AIRE(PHASE 2A OF FORMER PALM AIRE GC)
Boundary Mechanism Counties:	Broward
Boundary Mechanism Types:	Declaration of Restrictive Covenant
Boundary Mechanism EFF Dates:	2018-09-11 00:00:00
All Facility ID:	FIESTA-42322
All Facility Names:	Palm Aire Country Club
All Site ID:	ERIC_6838
All Site Names:	3100 WEST ATLANTIC PARCELS
Boundary Mechanism Instr Nums:	Not reported

Primary Site Documents:

Broward Co. EDIEAR:

Name:	PALM AIRE COUNTRY CLUB
Address:	3211 N PALM AIRE DR
City,State,Zip:	POMPANO BEACH, FL 33069
Facility ID:	2507E
Facility Department:	Not reported
Program Type:	NF
Facility Type:	GOLF COURSE
Pollutant Type:	ARSENIC
Lead Agency:	BCEPD

Name:	PALM AIRE COUNTRY CLUB
Address:	3211 N PALM AIRE DR
City,State,Zip:	POMPANO BEACH, FL 33069
Facility ID:	2507D
Facility Department:	Not reported
Program Type:	PCR
Facility Type:	GOLF COURSE
Pollutant Type:	ARSENIC
Lead Agency:	BCEPD

Name:	PALM AIRE COUNTRY CLUB
Address:	3211 N PALM AIRE DR
City,State,Zip:	POMPANO BEACH, FL 33069
Facility ID:	2507C
Facility Department:	061601001
Program Type:	PCR
Facility Type:	GOLF COURSE
Pollutant Type:	ARSENIC
Lead Agency:	BCEPD

Name:	PALM AIRE COUNTRY CLUB
Address:	3211 N PALM AIRE DR
City,State,Zip:	POMPANO BEACH, FL 33069
Facility ID:	2507B
Facility Department:	Not reported
Program Type:	PCR
Facility Type:	GOLF COURSE
Pollutant Type:	ARSENIC

PALM AIRE GOLF COURSE MAINTENANCE (Continued) **U001343949**

Lead Agency: BCEPD

FL Financial Assurance 3:

Name:	PALM AIRE GOLF COURSE MAINT
Address:	3211 N PALM AIRE DR
City,State,Zip:	POMPANO BEACH, FL 33069
Region:	3
Facility ID:	9046888
Facility Phone:	9548736225
Facility Status:	CLOSED
Facility Type:	C
Type Description:	Fuel user/Non-retail
DEP CO:	P
Finaincial Responsibility:	EXEMPT-NOT REQUIRED
Insurance Company:	Not reported
Effective Date:	Not reported
Expire Date:	Not reported
Owner ID:	70239
Onwer Name:	PALM AIRE ASSOCIATES LP
Owner Address:	15751 SHERIDAN ST - PMB #125
Owner Address2:	PALM AIRE RESORTS MGMT CORP
Owner City,St,Zip:	DAVIE, FL 33331
Contact:	RHONDA LOVELACE
Resp Party Phone:	9548736225

Name:	PALM AIRE GOLF COURSE MAINT
Address:	3211 N PALM AIRE DR
City,State,Zip:	POMPANO BEACH, FL 33069
Region:	3
Facility ID:	9046888
Facility Phone:	9548736225
Facility Status:	CLOSED
Facility Type:	C
Type Description:	Fuel user/Non-retail
DEP CO:	P
Finaincial Responsibility:	INSURANCE
Insurance Company:	ACE
Effective Date:	09/03/2013
Expire Date:	09/03/2014
Owner ID:	70239
Onwer Name:	PALM AIRE ASSOCIATES LP
Owner Address:	15751 SHERIDAN ST - PMB #125
Owner Address2:	PALM AIRE RESORTS MGMT CORP
Owner City,St,Zip:	DAVIE, FL 33331
Contact:	RHONDA LOVELACE
Resp Party Phone:	9548736225

Name:	PALM AIRE GOLF COURSE MAINT
Address:	3211 N PALM AIRE DR
City,State,Zip:	POMPANO BEACH, FL 33069
Region:	3
Facility ID:	9046888
Facility Phone:	9548736225
Facility Status:	CLOSED
Facility Type:	C
Type Description:	Fuel user/Non-retail
DEP CO:	P

PALM AIRE GOLF COURSE MAINTENANCE (Continued) **U001343949**

Finaincial Responsibility:	INSURANCE
Insurance Company:	COMMERCE & INDUSTRY
Effective Date:	01/31/2008
Expire Date:	01/31/2009
Owner ID:	70239
Onwer Name:	PALM AIRE ASSOCIATES LP
Owner Address:	15751 SHERIDAN ST - PMB #125
Owner Address2:	PALM AIRE RESORTS MGMT CORP
Owner City,St,Zip:	DAVIE, FL 33331
Contact:	RHONDA LOVELACE
Resp Party Phone:	9548736225
Name:	PALM AIRE GOLF COURSE MAINT
Address:	3211 N PALM AIRE DR
City,State,Zip:	POMPANO BEACH, FL 33069
Region:	3
Facility ID:	9046888
Facility Phone:	9548736225
Facility Status:	CLOSED
Facility Type:	C
Type Description:	Fuel user/Non-retail
DEP CO:	P
Finaincial Responsibility:	INSURANCE
Insurance Company:	COMMERCE & INDUSTRY
Effective Date:	01/31/2009
Expire Date:	01/31/2010
Owner ID:	70239
Onwer Name:	PALM AIRE ASSOCIATES LP
Owner Address:	15751 SHERIDAN ST - PMB #125
Owner Address2:	PALM AIRE RESORTS MGMT CORP
Owner City,St,Zip:	DAVIE, FL 33331
Contact:	RHONDA LOVELACE
Resp Party Phone:	9548736225
Name:	PALM AIRE GOLF COURSE MAINT
Address:	3211 N PALM AIRE DR
City,State,Zip:	POMPANO BEACH, FL 33069
Region:	3
Facility ID:	9046888
Facility Phone:	9548736225
Facility Status:	CLOSED
Facility Type:	C
Type Description:	Fuel user/Non-retail
DEP CO:	P
Finaincial Responsibility:	INSURANCE
Insurance Company:	COMMERCE & INDUSTRY
Effective Date:	01/31/2010
Expire Date:	01/31/2011
Owner ID:	70239
Onwer Name:	PALM AIRE ASSOCIATES LP
Owner Address:	15751 SHERIDAN ST - PMB #125
Owner Address2:	PALM AIRE RESORTS MGMT CORP
Owner City,St,Zip:	DAVIE, FL 33331
Contact:	RHONDA LOVELACE
Resp Party Phone:	9548736225
Name:	PALM AIRE GOLF COURSE MAINT

PALM AIRE GOLF COURSE MAINTENANCE (Continued) **U001343949**

Address:	3211 N PALM AIRE DR
City,State,Zip:	POMPANO BEACH, FL 33069
Region:	3
Facility ID:	9046888
Facility Phone:	9548736225
Facility Status:	CLOSED
Facility Type:	C
Type Description:	Fuel user/Non-retail
DEP CO:	P
Finaincial Responsibility:	INSURANCE
Insurance Company:	COMMERCIAL INSURANCE
Effective Date:	01/31/2011
Expire Date:	01/31/2012
Owner ID:	70239
Onwer Name:	PALM AIRE ASSOCIATES LP
Owner Address:	15751 SHERIDAN ST - PMB #125
Owner Address2:	PALM AIRE RESORTS MGMT CORP
Owner City,St,Zip:	DAVIE, FL 33331
Contact:	RHONDA LOVELACE
Resp Party Phone:	9548736225

BROWARD CO. HM:

Name:	PALM AIRE GOLF COURSE MAINTENANCE
Address:	3211 N PALM AIRE DR
City,State,Zip:	POMPANO BEACH, FL 33069
Region:	BROWARD
Facility ID:	01220
Alt Location:	Not reported
Facility Status:	OPEN

BROWARD CO. NOV:

Name:	FCI RESIDENTIAL CORPORATION
Address:	3211 N PALM AIRE DR
City,State,Zip:	POMPANO BEACH, FL 33069
Notice of Violation:	09/30/2016
Facility Status:	NOV Issued
Region:	BROWARD
Enforcement Number:	NOV16-0046
Code Section Number:	27-23(b) Failure to Comply with Final Order
Completed Date:	Not reported
Closest Major Intersection:	Folio: 484232190021

Name:	FCI RESIDENTIAL CORPORATION
Address:	3211 N PALM AIRE DR
City,State,Zip:	POMPANO BEACH, FL 33069
Notice of Violation:	09/30/2016
Facility Status:	NOV Issued
Region:	BROWARD
Enforcement Number:	NOV16-0046
Code Section Number:	27-27(a)(2) General violations and prohibitions.
Completed Date:	Not reported
Closest Major Intersection:	Folio: 484232190021

Name:	FCI RESIDENTIAL CORPORATION
Address:	3211 N PALM AIRE DR
City,State,Zip:	POMPANO BEACH, FL 33069

PALM AIRE GOLF COURSE MAINTENANCE (Continued) **U001343949**

Notice of Violation:	09/30/2016
Facility Status:	NOV Issued
Region:	BROWARD
Enforcement Number:	NOV16-0046
Code Section Number:	27-356(d)(4)b. Effective 3/5/08 EAR Due Dates for Reports
Completed Date:	Not reported
Closest Major Intersection:	Folio: 484232190021

RESP PARTY:

Name:	3100 WEST ATLANTIC PARCELS
Address:	3100 WEST ATLANTIC BOULEVARD
City,State,Zip:	POMPANO BEACH, FL 33069
District:	Southeast District
Site Id:	ERIC_6838
Project Id:	Not reported
Site Status:	OPEN
Project Manager:	Not reported
OGC Case Number:	Not reported
Initial Date Received:	Not reported
Contaminants:	Not reported
Offsite Cont Impact:	Not reported
Priority Score:	Not reported
Datum:	NAD83
Method ID:	DPHO
Feature:	Not reported
Object Of Interest:	FACIL
Proximity To Object:	APPRX
Collect Username:	CLAYPOOL_B
Collect Affiliation:	Not reported
Collect Program Id:	Not reported
Collect Date:	2014-11-12 00:00:00
Map Series Used:	Not reported
Map Source Scale:	Not reported
Interpolation Scale:	Not reported
Coordinate Accuracy Id:	6
Verify Method Id:	Not reported
Verifier Username:	Not reported
Verifier Affiliation:	Not reported
Verifying Program Id:	Not reported
Verification Date:	Not reported
Decode for District:	Southeast District
Decode for Datum:	North American Datum of 1983
Decode for Method:	Digital Aerial Photography With Ground Control
Decode for Off Site COC:	Not reported
Decode for V_Method:	Not reported
Latitude/Longitude (deg/min/sec):	26 14 / 80 10
Source Facility Name:	Palm Aire Country Club
Source Facility ID:	42322
Program:	Responsible Party Cleanup
Program Type:	RESPONSPARTY
Program Status:	ACTIVE
WMD:	SFWMD
ICR Indicator:	Y
Discharge Date:	Not reported
GIS ALBX:	782027.39060799999
GIS ALBY:	253627.19151100001
Site Manager:	Not reported

PALM AIRE GOLF COURSE MAINTENANCE (Continued) **U001343949**

Site Phase Description:	Phase 4 - Design Implementation
Offsite Contamination Key:	NOCONTAM

Documents:

Objectid:	16885
Name:	3100 WEST ATLANTIC PARCELS
Address:	3100 WEST ATLANTIC BOULEVARD
City,State,Zip:	POMPANO BEACH, FL 33069
District:	Southeast District
Site Id:	ERIC_6838
Project Id:	Not reported
Site Status:	OPEN
Project Manager:	Not reported
OGC Case Number:	Not reported
Initial Date Received:	Not reported
Contaminants:	Not reported
Offsite Cont Impact:	Not reported
Priority Score:	Not reported
Datum:	NAD83
Method ID:	UNKN
Feature:	Not reported
Object Of Interest:	FACIL
Proximity To Object:	APPRX
Collect Username:	CLAYPOOL_B
Collect Affiliation:	Not reported
Collect Program Id:	Not reported
Collect Date:	2014-11-12 00:00:00
Map Series Used:	IMAGERY_11_13
Map Source Scale:	24000
Interpolation Scale:	Not reported
Coordinate Accuracy Id:	6
Verify Method Id:	Not reported
Verifier Username:	Not reported
Verifier Affiliation:	Not reported
Verifying Program Id:	Not reported
Verification Date:	Not reported
Decode for District:	Southeast District
Decode for Datum:	North American Datum of 1983
Decode for Method:	Unknown Method
Decode for Off Site COC:	Not reported
Decode for V_Method:	Not reported
Latitude/Longitude (deg/min/sec):	26 14 / 80 10
Source Facility Name:	Palm Aire Country Club
Source Facility ID:	42322
Program:	Responsible Party Cleanup
Program Type:	RESPONSPARTY
Program Status:	ACTIVE
WMD:	SFWMD
ICR Indicator:	Y
Discharge Date:	Not reported
GIS ALBX:	782027.39060799999
GIS ALBY:	253627.19151100001
Site Manager:	Not reported
Site Phase Description:	Phase 4 - Design Implementation
Offsite Contamination Key:	CONTAMUNKNOWN

PALM AIRE GOLF COURSE MAINTENANCE (Continued) **U001343949**

Documents:
Objectid: 16279

WASTEWATER:

Name:	RESIDENCES AT PALM AIRE
Address:	3211 N PALM AIRE DR
City,State,Zip:	POMPANO BEACH, FL
Facility ID:	FLR10OS27
Facility Type:	Construction Stormwater GP
Status:	Active - Existing, permitted facility/site for which effluent, reclaimed water or wastewater residual discharge into the environment and/or monitoring is taking place.
District Office:	TLST
NPDES Permitted Site:	Not reported
Environmental Interest:	Not reported
Owner Type:	Private
Permit Capacity:	Not reported
Party Name:	Jason Haun, PMTE
Company Name:	ZOM Florida
RP Address:	200 E Broward Blvd, Ste 1200
RP Address 2:	Not reported
RP City,Stat,Zip:	Fort Lauderdale FL 33301
Telephone:	9546343361
Email:	jlh@zomusa.com
Issue Date:	11/13/2014
Effective Date:	11/13/2014
Expiration Date:	11/12/2019
DOC Description:	Generic Permit
Latitude Degrees:	26
Latitude Minutes:	14
Latitude Seconds:	1.6
Longitude Degrees:	80
Longitude Minutes:	10
Longitude Seconds:	9.38
Treatment:	Not reported
Decode For Fstatus:	Active
Cell Phone:	Not reported
Permit Type:	Not reported
Major Minor Discharge:	Not reported
Nature of Business:	Not reported

C8 **SIEMENS INDUSTRY INC** **HAZ WASTE** **S130091636**
NW **3496 OAKS DRIVE** **N/A**
< 1/8 **POMPANO BEACH, FL 33060**
0.114 mi.
604 ft. **Site 1 of 7 in cluster C**

Relative: **Lower**
Actual: **10 ft.**

HAZ WASTE:

Facility ID:	212707
Name:	SIEMENS INDUSTRY INC
Address:	3496 OAKS DRIVE
City,State,Zip:	POMPANO BEACH, FL 33060
County:	BROWARD
Telephone:	(317)596-3260
Email:	Not reported
Status:	I - INACTIVE - DOES NOT GENERATE WASTE

SIEMENS INDUSTRY INC (Continued) **S130091636**

Generator Status:	N - NOT A HAZARDOUS WASTE GENERATOR
EPA ID:	NA
Other ID:	02109
Old Facility ID:	Not reported
SIC:	3569 - MANUFACTURING - GENERAL INDUSTRIAL MACHINERY, NEC
Verified:	V - VERIFICATION BY ON-SITE VISIT
Verified Date:	12/16/2014
Hazardous Waste LBS/YEAR:	Not reported
Wastes:	0

C9 **SIEMENS INDUSTRY, INC.** **BROWARD CO. HM** **S107677163**
NW **3496 OAKS DR** **N/A**
< 1/8 **POMPANO BEACH, FL 33060**
0.114 mi.
604 ft. **Site 2 of 7 in cluster C**

Relative:
Lower

Actual:
10 ft.

BROWARD CO. HM:

Name:	SIEMENS INDUSTRY, INC.
Address:	3496 OAKS DR
City,State,Zip:	POMPANO BEACH, FL 33060
Region:	BROWARD
Facility ID:	02109
Alt Location:	Not reported
Facility Status:	OPEN

C10 **POMPANO BEACH CITY LIFT STATION #48** **AST** **A100290480**
NW **3496 OAKS DR** **N/A**
< 1/8 **POMPANO BEACH, FL 33060**
0.114 mi.
604 ft. **Site 3 of 7 in cluster C**

Relative:
Lower

Actual:
10 ft.

AST:

Facility ID:	9300852
Name:	POMPANO BEACH CITY LIFT STATION #48
Address:	3496 OAKS DR
City,State,Zip:	POMPANO BEACH, FL 33060
Facility Phone:	8135030638
Facility Status:	CLOSED
Facility Type:	H
Type Description:	Local Government
Depco:	P
Region:	STATE
Positioning Method:	AGPS
Latitude/Longitude:	26 9 20 / 80 8 20

Tank:

Tank ID:	1
Tank Capacity:	5200
Tank Location:	ABOVEGROUND
Tank Status:	M-Moved to New Site
Status Date:	12/01/2015
Install Date:	1/1/1991
Substance:	T
Content Description:	Hazardous Substance
Vessel Indicator:	TANK
DEP Contractor:	P

POMPANO BEACH CITY LIFT STATION #48 (Continued) **A100290480**

Owner:
- Owner ID: 72707
- Owner Name: EVOQUA WATER TECHNOLOGIES
- Owner Address: 2650 TALLEVAST RD
- Owner Address 2: ATTN: STORAGE TANK REGIS
- Owner City,State,Zip: Sarasota, FL 34243
- Owner Contact: RYAN HANSEN
- Owner Phone: 9413597942

BROWARD CO AST:
- Name: SIEMENS INDUSTRY, INC.
- Address: 3496 OAKS DR
- City,State,Zip: POMPANO BEACH, FL 33060
- Facility ID: 02109
- Storage Tank ID: 02109-01
- Tank Status: U. In-Service
- Install Date: 01/03/1991
- Tank Size: 5200
- DEP Site ID: 069300852
- Tank Construction: Y. Polyethylene
- Substance: Z. Hazardous Material (Chapter 27) Not Otherwise Listed
- Tank Type: Above ground

C11 **PALM AIRE COUNTRY CLUB B#112** **LUST U003656790**
NW **3510 OAKS WAY** **UST N/A**
< 1/8 **POMPANO BEACH, FL 33069** **ASBESTOS**
0.115 mi. **DWM CONTAM**
605 ft. **Site 4 of 7 in cluster C**

Relative: **Lower**
Actual: **10 ft.**

LUST:
- Name: PALM AIRE COUNTRY CLUB
- Address: 3510 OAKS WAY
- City,State,Zip: POMPANO BEACH, FL 33069
- Region: STATE
- Facility Id: 9801773
- Facility Status: CLOSED
- Facility Type: C - Fuel user/Non-retail
- Facility Phone: (954)969-1330
- Facility Cleanup Rank: Not reported
- District: Southeast District
- Lat/Long (dms): 26 13 32.8607000 / 80 10 29.4104999
- Section: Not reported
- Township: Not reported
- Range: Not reported
- Feature: Not reported
- Method: AGPS
- Datum: Not reported
- Score: Not reported
- Score Effective Date: Not reported
- Score When Ranked: Not reported
- Operator: CARL ROMANO
- Name Update: Not reported
- Address Update: Not reported

Discharge Cleanup Summary:

PALM AIRE COUNTRY CLUB B#112 (Continued) **U003656790**

Discharge Date:	7/12/1999
PCT Discharge Combined:	Not reported
Cleanup Required:	R - CLEANUP REQUIRED
Discharge Cleanup Status:	NFA - NFA COMPLETE
Disch Cleanup Status Date:	1/4/2002
Cleanup Work Status:	COMPLETED
Information Source:	D - DISCHARGE NOTIFICATION
Other Source Description:	Not reported
Eligibility Indicator:	I - INELIGIBLE
Site Manager:	GOMOLKA_J
Site Mgr End Date:	1/4/2002
Tank Office:	PCLP6 - BROWARD CNTY ENVIRONMENTAL PROTECTION DEPT

Contaminated Media:

Discharge Date:	7/12/1999
Pct Discharge Combined With:	Not reported
Cleanup Required:	R - CLEANUP REQUIRED
Discharge Cleanup Status:	NFA - NFA COMPLETE
Disch Cleanup Status Date:	1/4/2002
Cleanup Work Status:	COMPLETED
Information Source:	D - DISCHARGE NOTIFICATION
Other Source Description:	Not reported
Elig Indicator:	I - INELIGIBLE
Site Manager:	GOMOLKA_J
Site Mgr End Date:	1/4/2002
Tank Office:	PCLP6 - BROWARD CNTY ENVIRONME
Contaminated Drinking Wells:	Not reported
Contaminated Monitoring Well:	Not reported
Contaminated Soil:	Yes
Contaminated Surface Water:	Not reported
Contaminated Ground Water:	Not reported
Pollutant:	G - Emerg Generator Diesel
Pollutant Other Description:	REMOVAL OF SOURCE TANK
Gallons Discharged:	Not reported

Task Information:

District:	SED
Facility ID:	9801773
Facility Status:	CLOSED
Facility Type:	C - Fuel user/Non-retail -
County:	BROWARD
County ID:	6
Cleanup Eligibility Status:	I
Source Effective Date:	01-04-2002
Discharge Date:	07-12-1999
Cleanup Required:	R - CLEANUP REQUIRED
Discharge Cleanup Status:	NFA - NFA COMPLETE
Disch Cleanup Status Date:	01-04-2002
SRC Action Type:	NFA - NO FURTHER ACTION
SRC Submit Date:	06-13-2001
SRC Review Date:	08-01-2001
SRC Completion Status:	A - APPROVED
SRC Issue Date:	01-04-2002
SRC Comment:	Not reported
Cleanup Work Status:	COMPLETED
Site Mgr:	GOMOLKA_J
Site Mgr End Date:	01-04-2002
Tank Office:	PCLP6 - Broward County

PALM AIRE COUNTRY CLUB B#112 (Continued) **U003656790**

SR Task ID:	Not reported
SR Cleanup Responsible:	Not reported
SR Funding Eligibility Type:	Not reported
SR Actual Cost:	Not reported
SR Completion Date:	Not reported
SR Payment Date:	Not reported
SR Oral Date:	Not reported
SR Written Date:	Not reported
SR Soil Removal:	Not reported
SR Free Product Removal:	Not reported
SR Soil Tonnage Removed:	Not reported
SR Soil Treatment:	Not reported
SR Other Treatment:	Not reported
SR Alternate Proc Received Date:	Not reported
SR Alternate Procedure Status:	Not reported
SR Alternate Procedure Status Date:	Not reported
SR Alternate Procedure Comments:	Not reported
SA Task ID:	66741
SA Cleanup Responsible:	Not reported
SA Funding Eligibility Type:	Not reported
SA Actual Cost:	Not reported
SA Completion Date:	Not reported
SA Payment Date:	Not reported
RAP Task ID:	Not reported
RAP Cleanup Responsible ID:	Not reported
RAP Funding Eligibility Type:	Not reported
RAP Actual Cost:	Not reported
RAP Completion Date:	Not reported
RAP Payment Date:	Not reported
RAP Last Order Approved:	Not reported
RA Task ID:	62944
RA Cleanup Responsible:	Not reported
RA Funding Eligibility Type:	Not reported
RA Years to Complete:	0
RA Actual Cost:	Not reported

Click here for Florida Oculus:

Broward Co. UST:

Name:	PALM AIRE COUNTRY CLUB B#112
Address:	3510 OAKS WAY
City,State,Zip:	POMPANO BEACH, FL 33069
DEP Site Id:	Not reported
Facility ID:	03788
Storage Tank ID:	03788-01
Tank Construction:	C. Steel
Tank Size:	550
Install Date:	06/01/1975
Tank Status:	B. Removed From Site
Substance:	G. Diesel; Emergency Generator
Tank Type:	Underground

UST:

Facility ID:	9801773
Name:	PALM AIRE COUNTRY CLUB
Address:	3510 OAKS WAY

PALM AIRE COUNTRY CLUB B#112 (Continued) **U003656790**

City,State,Zip: POMPANO BEACH, FL 33069
Facility Phone: 9549691330
Facility Status: CLOSED
Facility Type: C
Type Description: Fuel user/Non-retail
Depco: P
Region: STATE
Positioning Method: AGPS
Latitude/Longitude: 26 13 30 / 80 10 24

UST:
Tank ID: 1
Tank Capacity: 500
Tank Location: UNDERGROUND
Tank Status: B-Removed from Site
Status Date: 07/14/1999
Install Date: Not reported
Substance: G
Content Description: Emerg Generator Diesel
Vessel Indicator: TANK
DEP Contractor: P

Click here for Florida Oculus:

ASBESTOS:
Name: PALM AIRE CONDO
Address: 3510 OAKS WAY
City,State,Zip: POMPANO, FL 33069
Facility ID: AS01110650
Notification ID: 124883
Notification Type: ORIGINAL
Project Type: RENOVATION
Notification Status: REVIEWED
Site Name: 3510 OAKS WAY
Ordered Demolition?: N
Annual Notification: Not reported
Owner Name: PALM AIRE CONDO
Contractor Name: SOUTHERN CERTIFIED INC
Start Date: 12/22/2023
Finish Date: 03/22/2024
Cementitious RACM: Not reported
Cementitious SF: Not reported
Floor RACM: Not reported
Floor SF: Not reported
Pipe RACM: Not reported
Pipe SF: Not reported
CF RACM: Not reported
Roof RACM: Not reported
Roof SF: 23500
Surface Mat RACM: Not reported
Surface Mat SF: Not reported
Waste Disposal Site: CENTRAL DISPOSAL
Waste Disposal Address: 3200 NW 48TH STREET
Waste Disposal City: POMPANO BEACH
Waste Disposal State: FL
Waste Disposal Zip: 33073

PALM AIRE COUNTRY CLUB B#112 (Continued) **U003656790**

Transporter Name:	Not reported
Contractor is Transporter:	Y
Waste Disp ID:	981
Waste Disp Source:	A
Transporter Address:	Not reported
Transporter City:	Not reported
Transporter State:	FL
Transporter Zip:	Not reported
Date Receive:	11/14/2023

DWM CONTAM:

Name:	PALM AIRE COUNTRY CLUB
Address:	3510 OAKS WAY
City,State,Zip:	POMPANO BEACH, FL
Program Site Id:	9801773
Lat DD:	26
Lat MM:	13
Lat SS:	30
Long DD:	80
Long MM:	10
Long SS:	24
Office/ District:	SED
Program Area:	PETROLEUM
Priority Score:	Not reported
Datum:	Not reported
Method:	AGPS
Facility Status:	CLOSED-STCM
Facility Type:	Not reported
Score Effective Date:	Not reported
Score When Ranked:	Not reported
Rank:	Not reported
Operator:	Not reported
Phone:	Not reported
Name Changed:	Not reported
Addr Changed:	Not reported
Related Party ID:	Not reported
Primary RP Role:	Not reported
RP Begin Date:	Not reported
RP Name:	Not reported
RP Address1:	Not reported
RP Address2:	Not reported
RP City:	Not reported
RP State:	Not reported
RP Zip5:	Not reported
RP Zip4:	Not reported
Contact:	Not reported
RP Phone:	Not reported
RP Extension:	Not reported
Site Manager:	Not reported

C12 **PALM AIRE COUNTRY CLUB** **UST FINDER** **1028253952**
NW **3510 OAKS WAY** **UST FINDER RELEASE** **N/A**
< 1/8 **POMPANO BEACH, FL 33069**
0.115 mi.
605 ft. **Site 5 of 7 in cluster C**

Relative:
Lower

Actual:
10 ft.

UST FINDER:

Object ID:	60673
Facility ID:	FL9801773
Name:	PALM AIRE COUNTRY CLUB
Address:	3510 OAKS WAY
City,State,Zip:	POMPANO BEACH, FL 33069
Address Match Type:	Not reported
Open USTs:	0
Closed USTs:	1
TOS USTs:	0
Population 1500ft:	1030
Private Wells 1500ft:	0
Within 100yr Floodplain:	No
Land Use:	Developed, Open Space
Within SPA:	No
SPA PWS Facility ID:	Not reported
SPA Water Type:	Not reported
SPA Facility Type:	Not reported
SPA HUC12:	Not reported
Within WHPA:	Yes
WHPA PWS Facility ID:	FL4061129_276748377
WHPA Water Type:	GW - Ground water
WHPA Facility Type:	WL - Well
WHPA HUC12:	030902061201
Facility Status:	Closed UST(s)
Date of Last Inspection:	Not reported
EPA Region:	4
Tribe:	Not reported
Coordinate Source:	State
X Coord:	-80.1733333299999
Y Coord:	26.225
Latitude:	26.225
Longitude:	-80.17333333

UST FINDER:

Object ID:	290612
Facility ID:	FL9801773
Tank ID:	FL9801773-1
Tank Status:	Closed
Installation Date:	Not reported
Removal Date:	Not reported
Tank Capacity:	500
Substances:	Emerg Generator Diesel
Tank Wall Type:	Not reported

UST FINDER RELEASE:

Object ID:	123617
Facility ID:	FL9801773
Lust ID:	FL7763
Name:	PALM AIRE COUNTRY CLUB
Address:	3510 OAKS WAY
City,State,Zip:	POMPANO BEACH, FL 0

PALM AIRE COUNTRY CLUB (Continued) **1028253952**

Address Match Type:	Not reported
Reported Date:	1999/07/12 15:59:59+00
Status:	No Further Action
Substance:	Not reported
Population within 1500ft:	1030
Domestic Wells within 1500ft:	0
Land Use:	Developed, Open Space
Within SPA:	No
SPA PWS Facility ID:	Not reported
SPA Water Type:	Not reported
SPA Facility Type:	Not reported
SPA HUC12:	Not reported
Within WHPA:	Yes
WHPA PWS Facility ID:	FL4061129_276748377
WHPA Water Type:	GW - Ground water
WHPA Facility Type:	WL - Well
WHPA HUC12:	030902061201
Within 100yr Floodplain:	No
Tribe:	Not reported
EPA Region:	4
NFA Letter 1:	Not reported
NFA Letter 2:	Not reported
NFA Letter 3:	Not reported
NFA Letter 4:	Not reported
Closed With Residual Contaminate:	Not reported
Coordinate Source:	State
X Coord:	-80.17333
Y Coord:	26.225
Latitude:	26.225
Longitude:	-80.17333

C13 **PALM AIRE COUNTRY CLUB B#112** **BROWARD CO. HM** **S105224911**
NW **3510 OAKS WAY** **N/A**
< 1/8 **POMPANO BEACH, FL 33069**
0.115 mi.
605 ft. **Site 6 of 7 in cluster C**

Relative: **Lower**
Actual: **10 ft.**

BROWARD CO. HM:

Name:	PALM AIRE COUNTRY CLUB B#112
Address:	3510 OAKS WAY
City,State,Zip:	POMPANO BEACH, FL 33069
Region:	BROWARD
Facility ID:	03788
Alt Location:	Not reported
Facility Status:	OPEN

C14 **PALM AIRE COUNTRY CLUB B 112** **HAZ WASTE** **S130192236**
NW **3510 OAKS** **N/A**
< 1/8 **POMPANO BEACH, FL 33069**
0.115 mi.
605 ft. **Site 7 of 7 in cluster C**

Relative: **Lower**
Actual: **10 ft.**

HAZ WASTE:

Facility ID:	9785
Name:	PALM AIRE COUNTRY CLUB B 112
Address:	3510 OAKS

PALM AIRE COUNTRY CLUB B 112 (Continued) **S130192236**

City,State,Zip:	POMPANO BEACH, FL 33069
County:	BROWARD
Telephone:	(954)582-4400
Email:	Not reported
Status:	A - ACTIVE - WASTE GENERATOR
Generator Status:	N - NOT A HAZARDOUS WASTE GENERATOR
EPA ID:	NA
Other ID:	03788
Old Facility ID:	614337
SIC:	6513 - FIN, INS & REAL EST - APARTMENT BUILDING OPERATORS
Verified:	V - VERIFICATION BY ON-SITE VISIT
Verified Date:	05/14/2024
Hazardous Waste LBS/YEAR:	0
Wastes:	1

15
SSW
< 1/8
0.118 mi.
625 ft.

PALM AIRE COUNTRY CUB **UST** **U003656792**
625 OAKS DR 105 **N/A**
POMPANO BEACH, FL 33069

Relative:
Higher

Actual:
13 ft.

UST:

Facility ID:	9801772
Name:	PALM AIRE COUNTRY CUB
Address:	625 OAKS DR 105
City,State,Zip:	POMPANO BEACH, FL 33069
Facility Phone:	9549691330
Facility Status:	CLOSED
Facility Type:	C
Type Description:	Fuel user/Non-retail
Depco:	P
Region:	STATE
Positioning Method:	AGPS
Latitude/Longitude:	26 13 7 / 80 10 22

UST:

Tank ID:	1
Tank Capacity:	500
Tank Location:	UNDERGROUND
Tank Status:	B-Removed from Site
Status Date:	07/14/1999
Install Date:	Not reported
Substance:	G
Content Description:	Emerg Generator Diesel
Vessel Indicator:	TANK
DEP Contractor:	P

Click here for Florida Oculus:

D16 **PALM AIRE COUNTRY CLUB** **UST FINDER** **1028244905**
SE **3170 N PALM AIRE DR** **UST FINDER RELEASE** **N/A**
< 1/8 **POMPANO BEACH, FL 33069**
0.120 mi.
634 ft. **Site 1 of 4 in cluster D**

Relative:
Lower

Actual:
10 ft.

UST FINDER:

Object ID:	76913
Facility ID:	FL9046887
Name:	PALM AIRE COUNTRY CLUB
Address:	3170 N PALM AIRE DR
City,State,Zip:	POMPANO BEACH, FL 33069
Address Match Type:	Not reported
Open USTs:	2
Closed USTs:	4
TOS USTs:	0
Population 1500ft:	1556
Private Wells 1500ft:	0
Within 100yr Floodplain:	No
Land Use:	Developed, Low Intensity
Within SPA:	No
SPA PWS Facility ID:	Not reported
SPA Water Type:	Not reported
SPA Facility Type:	Not reported
SPA HUC12:	Not reported
Within WHPA:	Yes
WHPA PWS Facility ID:	FL4061129_276748377
WHPA Water Type:	GW - Ground water
WHPA Facility Type:	WL - Well
WHPA HUC12:	030902061201
Facility Status:	Open UST(s)
Date of Last Inspection:	Not reported
EPA Region:	4
Tribe:	Not reported
Coordinate Source:	State
X Coord:	-80.19055556
Y Coord:	26.25888889
Latitude:	26.25888889
Longitude:	-80.19055556

UST FINDER:

Object ID:	234908
Facility ID:	FL9046887
Tank ID:	FL9046887-1
Tank Status:	Closed
Installation Date:	1984/02/01 16:00:00+00
Removal Date:	Not reported
Tank Capacity:	2000
Substances:	Vehicular Diesel
Tank Wall Type:	Not reported

Object ID:	234909
Facility ID:	FL9046887
Tank ID:	FL9046887-2
Tank Status:	Closed
Installation Date:	1984/02/01 16:00:00+00
Removal Date:	Not reported
Tank Capacity:	3000
Substances:	Unleaded Gas
Tank Wall Type:	Not reported

PALM AIRE COUNTRY CLUB (Continued) **1028244905**

Object ID:	300890
Facility ID:	FL9046887
Tank ID:	FL9046887-665
Tank Status:	Closed
Installation Date:	Not reported
Removal Date:	Not reported
Tank Capacity:	550
Substances:	Vehicular Diesel
Tank Wall Type:	Not reported

Object ID:	300891
Facility ID:	FL9046887
Tank ID:	FL9046887-666
Tank Status:	Closed
Installation Date:	Not reported
Removal Date:	Not reported
Tank Capacity:	550
Substances:	Vehicular Diesel
Tank Wall Type:	Not reported

Object ID:	209171
Facility ID:	FL9046887
Tank ID:	FL9046887-4
Tank Status:	Open
Installation Date:	1993/09/01 15:59:59+00
Removal Date:	Not reported
Tank Capacity:	4000
Substances:	Unleaded Gas
Tank Wall Type:	Not reported

Object ID:	209172
Facility ID:	FL9046887
Tank ID:	FL9046887-3
Tank Status:	Open
Installation Date:	1993/09/01 15:59:59+00
Removal Date:	Not reported
Tank Capacity:	2500
Substances:	Vehicular Diesel
Tank Wall Type:	Not reported

UST FINDER RELEASE:

Object ID:	123219
Facility ID:	FL9046887
Lust ID:	FL18644
Name:	PALM AIRE COUNTRY CLUB
Address:	3170 N PALM AIRE DR
City,State,Zip:	POMPANO BEACH, FL 0
Address Match Type:	Not reported
Reported Date:	1992/02/06 15:59:59+00
Status:	No Further Action
Substance:	Not reported
Population within 1500ft:	1555
Domestic Wells within 1500ft:	0
Land Use:	Developed, Low Intensity
Within SPA:	No
SPA PWS Facility ID:	Not reported

PALM AIRE COUNTRY CLUB (Continued) **1028244905**

SPA Water Type:	Not reported
SPA Facility Type:	Not reported
SPA HUC12:	Not reported
Within WHPA:	Yes
WHPA PWS Facility ID:	FL4061129_276748377
WHPA Water Type:	GW - Ground water
WHPA Facility Type:	WL - Well
WHPA HUC12:	030902061201
Within 100yr Floodplain:	No
Tribe:	Not reported
EPA Region:	4
NFA Letter 1:	Not reported
NFA Letter 2:	Not reported
NFA Letter 3:	Not reported
NFA Letter 4:	Not reported
Closed With Residual Contaminate:	Not reported
Coordinate Source:	State
X Coord:	-80.1905599999999
Y Coord:	26.2588900000001
Latitude:	26.25889
Longitude:	-80.19056

D17 **PALM AIRE GOLF COURSE MAINTENANCE** **BROWARD CO. HM** **U003658101**
SE **3170 N PALM AIRE DR** **N/A**
< 1/8 **POMPANO BEACH, FL 33069**
0.120 mi.
634 ft. **Site 2 of 4 in cluster D**

Relative: **Lower**
Actual: **10 ft.**

BROWARD CO. HM:

Name:	PALM AIRE GOLF COURSE MAINTENANCE
Address:	3170 N PALM AIRE DR
City,State,Zip:	POMPANO BEACH, FL 33069
Region:	BROWARD
Facility ID:	02800
Alt Location:	Not reported
Facility Status:	OPEN

D18 **PALM AIRE GOLF COURSE MAINTENANCE** **LUST** **U001343948**
SE **3170 N PALM AIRE DR** **UST** **N/A**
< 1/8 **POMPANO BEACH, FL 33069** **DWM CONTAM**
0.120 mi. **Financial Assurance**
634 ft. **Site 3 of 4 in cluster D**

Relative: **Lower**
Actual: **10 ft.**

LUST:

Name:	PALM AIRE COUNTRY CLUB
Address:	3170 N PALM AIRE DR
City,State,Zip:	POMPANO BEACH, FL 33069
Region:	STATE
Facility Id:	9046887
Facility Status:	OPEN
Facility Type:	C - Fuel user/Non-retail
Facility Phone:	(954)650-6626
Facility Cleanup Rank:	Not reported
District:	Southeast District
Lat/Long (dms):	26 13 10.5204 / 80 10 3.65160000
Section:	4

PALM AIRE GOLF COURSE MAINTENANCE (Continued) **U001343948**

Township:	49
Range:	42
Feature:	Not reported
Method:	AGPS
Datum:	0
Score:	29
Score Effective Date:	2001-10-03 00:00:00
Score When Ranked:	Not reported
Operator:	MARTIN DESSOYE
Name Update:	1998-01-28 00:00:00
Address Update:	2011-04-18 00:00:00

Petroleum Cleanup PCT Facility Score:

Facility Cleanup Status:	CMPL - COMPLETED
Contact:	MELANIE GALLICANO / CODY SLOCUM 954-545-6002
Contact Company:	CLUBLINK US LLC
Contact Address:	111 EAGLE TRACE BLVD
Contact City/State/Zip:	CORAL SPRINGS, FL 33071
Phone:	(954)545-6013
Bad Address Ind:	N
State:	FL
Zip:	33069, 3804
Score:	29
Score Effective Date:	2001-10-03 00:00:00
Related Party ID:	45602
Primary RP Role:	ACCOUNT OWNER
RP Begin Date:	1997-03-21
RP Zip:	Not reported
RP Extension:	Not reported

Discharge Cleanup Summary:

Discharge Date:	2/6/1992
PCT Discharge Combined:	Not reported
Cleanup Required:	R - CLEANUP REQUIRED
Discharge Cleanup Status:	SRCR - SRCR COMPLETE
Disch Cleanup Status Date:	6/3/2005
Cleanup Work Status:	COMPLETED
Information Source:	D - DISCHARGE NOTIFICATION
Other Source Description:	Not reported
Eligibility Indicator:	I - INELIGIBLE
Site Manager:	WAITE_PD
Site Mgr End Date:	6/3/2005
Tank Office:	PCLP6 - BROWARD CNTY ENVIRONMENTAL PROTECTION DEPT

Petroleum Cleanup Program Eligibility:

Facility ID:	9046887
Discharge Date:	2/6/1992
Pct Discharge Combined With:	Not reported
Cleanup Required:	R - CLEANUP REQUIRED
Discharge Cleanup Status:	SRCR - SRCR COMPLETE
Disch Cleanup Status Date:	6/3/2005
Cleanup Work Status:	COMPLETED
Information Source:	D - DISCHARGE NOTIFICATION
Other Source Description:	Not reported
Application Received Date:	Not reported
Cleanup Program:	C - PETROLEUM CLEANUP PARTICIPATION PROGRAM
Eligibility Status:	Not reported
Elig Status Date:	Not reported

PALM AIRE GOLF COURSE MAINTENANCE (Continued) **U001343948**

Letter Of Intent Date:	Not reported
Redetermined:	No
Inspection Date:	9/4/1992
Site Manager:	WAITE_PD
Site Mgr End Date:	6/3/2005
Tank Office:	PCLP6 - BROWARD CNTY ENVIRONMENTAL PROTECTION DEPT
Deductible Amount:	Not reported
Deductible Paid To Date:	Not reported
Co-Pay Amount:	Not reported
Co-Pay Paid To Date:	Not reported
Cap Amount:	0

Task Information:

District:	SED
Facility ID:	9046887
Facility Status:	OPEN
Facility Type:	C - Fuel user/Non-retail -
County:	BROWARD
County ID:	6
Cleanup Eligibility Status:	I
Source Effective Date:	06-22-1995
Discharge Date:	02-06-1992
Cleanup Required:	R - CLEANUP REQUIRED
Discharge Cleanup Status:	SRCR - SRCR COMPLETE
Disch Cleanup Status Date:	06-03-2005
SRC Action Type:	SRCR - SITE REHABILITATION COMPLETION REPORT
SRC Submit Date:	06-09-1995
SRC Review Date:	06-22-1995
SRC Completion Status:	A - APPROVED
SRC Issue Date:	06-03-2005
SRC Comment:	PALMS MAINT FACILITY 4QMOP
Cleanup Work Status:	COMPLETED
Site Mgr:	WAITE_PD
Site Mgr End Date:	06-03-2005
Tank Office:	PCLP6 - Broward County
SR Task ID:	Not reported
SR Cleanup Responsible:	Not reported
SR Funding Eligibility Type:	Not reported
SR Actual Cost:	Not reported
SR Completion Date:	Not reported
SR Payment Date:	Not reported
SR Oral Date:	Not reported
SR Written Date:	Not reported
SR Soil Removal:	Not reported
SR Free Product Removal:	Not reported
SR Soil Tonnage Removed:	Not reported
SR Soil Treatment:	Not reported
SR Other Treatment:	Not reported
SR Alternate Proc Received Date:	Not reported
SR Alternate Procedure Status:	Not reported
SR Alternate Procedure Status Date:	Not reported
SR Alternate Procedure Comments:	Not reported
SA Task ID:	Not reported
SA Cleanup Responsible:	Not reported
SA Funding Eligibility Type:	Not reported
SA Actual Cost:	Not reported
SA Completion Date:	Not reported
SA Payment Date:	Not reported

PALM AIRE GOLF COURSE MAINTENANCE (Continued) **U001343948**

RAP Task ID:	Not reported
RAP Cleanup Responsible ID:	Not reported
RAP Funding Eligibility Type:	Not reported
RAP Actual Cost:	Not reported
RAP Completion Date:	Not reported
RAP Payment Date:	Not reported
RAP Last Order Approved:	Not reported
RA Task ID:	76602
RA Cleanup Responsible:	Not reported
RA Funding Eligibility Type:	Not reported
RA Years to Complete:	0
RA Actual Cost:	Not reported

Click here for Florida Oculus:

Broward Co. UST:

Name:	PALM AIRE GOLF COURSE MAINTENANCE
Address:	3170 N PALM AIRE DR
City,State,Zip:	POMPANO BEACH, FL 33069
DEP Site Id:	069046887
Facility ID:	02800
Storage Tank ID:	02800-01
Tank Construction:	E. Fiberglass
Tank Size:	4000
Install Date:	11/01/1993
Tank Status:	T. Temporarily Out-of-Service, Locked and Monitored
Substance:	B. Unleaded Gasoline
Tank Type:	Underground

Name:	PALM AIRE GOLF COURSE MAINTENANCE
Address:	3170 N PALM AIRE DR
City,State,Zip:	POMPANO BEACH, FL 33069
DEP Site Id:	069046887
Facility ID:	02800
Storage Tank ID:	02800-02
Tank Construction:	E. Fiberglass
Tank Size:	2500
Install Date:	11/01/1993
Tank Status:	U. In-Service
Substance:	D. Vehicular Diesel
Tank Type:	Underground

UST:

Facility ID:	9046887
Name:	PALM AIRE COUNTRY CLUB
Address:	3170 N PALM AIRE DR
City,State,Zip:	POMPANO BEACH, FL 33069
Facility Phone:	9546506626
Facility Status:	OPEN
Facility Type:	C
Type Description:	Fuel user/Non-retail
Depco:	P
Region:	STATE
Positioning Method:	AGPS
Latitude/Longitude:	26 15 32 / 80 11 26

PALM AIRE GOLF COURSE MAINTENANCE (Continued) **U001343948**

UST:
- Tank ID: 1
- Tank Capacity: 2000
- Tank Location: UNDERGROUND
- Tank Status: B-Removed from Site
- Status Date: 09/30/1993
- Install Date: 2/1/1984
- Substance: D
- Content Description: Vehicular Diesel
- Vessel Indicator: TANK
- DEP Contractor: P

Owner:
- Owner ID: 45602
- Owner Name: CLUBLINK US LLC
- Owner Address: 111 EAGLE TRACE BLVD
- Owner Address 2: ATTN: STORAGE TANK REGIS
- Owner City,State,Zip: CORAL SPRINGS, FL 33071
- Owner Contact: MELANIE GALLICANO / CODY SLOCUM 954-545-6002
- Owner Phone: 9545456013

Construction:
- Tank ID: 4
- Construction Category: E
- Construction Description: Fiberglass

- Tank ID: 4
- Construction Category: A
- Construction Description: Ball check valve

- Tank ID: 4
- Construction Category: I
- Construction Description: Double wall

- Tank ID: 3
- Construction Category: E
- Construction Description: Fiberglass

- Tank ID: 3
- Construction Category: A
- Construction Description: Ball check valve

- Tank ID: 3
- Construction Category: I
- Construction Description: Double wall

- Tank ID: 3
- Construction Category: M
- Construction Description: Spill containment bucket

- Tank ID: 4
- Construction Category: M
- Construction Description: Spill containment bucket

Piping:
- Tank ID: 3

PALM AIRE GOLF COURSE MAINTENANCE (Continued) **U001343948**

Piping Category: F
Piping Description: Double wall

Tank ID: 4
Piping Category: F
Piping Description: Double wall

Tank ID: 4
Piping Category: C
Piping Description: Fiberglass

Tank ID: 3
Piping Category: C
Piping Description: Fiberglass

Tank ID: 3
Piping Category: K
Piping Description: Dispenser liners

Tank ID: 4
Piping Category: K
Piping Description: Dispenser liners

Monitoring:
Tank ID: 4
Petro Monitoring Category: 8
Monitoring Description: Manually sampled wells

Tank ID: 3
Petro Monitoring Category: 8
Monitoring Description: Manually sampled wells

Tank ID: 3
Petro Monitoring Category: 3
Monitoring Description: Electronic monitor pipe sumps

Tank ID: 3
Petro Monitoring Category: 4
Monitoring Description: Visual inspect dispenser liners

Tank ID: 3
Petro Monitoring Category: F
Monitoring Description: Monitor dbl wall tank space

Tank ID: 4
Petro Monitoring Category: F
Monitoring Description: Monitor dbl wall tank space

Tank ID: 4
Petro Monitoring Category: 3
Monitoring Description: Electronic monitor pipe sumps

Tank ID: 4
Petro Monitoring Category: 4
Monitoring Description: Visual inspect dispenser liners

PALM AIRE GOLF COURSE MAINTENANCE (Continued) **U001343948**

Tank ID: 3
Tank Capacity: 2500
Tank Location: UNDERGROUND
Tank Status: U-In Service
Status Date: 09/01/1993
Install Date: 9/1/1993
Substance: D
Content Description: Vehicular Diesel
Vessel Indicator: TANK
DEP Contractor: P

Owner:
Owner ID: 45602
Owner Name: CLUBLINK US LLC
Owner Address: 111 EAGLE TRACE BLVD
Owner Address 2: ATTN: STORAGE TANK REGIS
Owner City,State,Zip: CORAL SPRINGS, FL 33071
Owner Contact: MELANIE GALLICANO / CODY SLOCUM 954-545-6002
Owner Phone: 9545456013

Construction:
Tank ID: 4
Construction Category: E
Construction Description: Fiberglass

Tank ID: 4
Construction Category: A
Construction Description: Ball check valve

Tank ID: 4
Construction Category: I
Construction Description: Double wall

Tank ID: 3
Construction Category: E
Construction Description: Fiberglass

Tank ID: 3
Construction Category: A
Construction Description: Ball check valve

Tank ID: 3
Construction Category: I
Construction Description: Double wall

Tank ID: 3
Construction Category: M
Construction Description: Spill containment bucket

Tank ID: 4
Construction Category: M
Construction Description: Spill containment bucket

Piping:
Tank ID: 3
Piping Category: F
Piping Description: Double wall

PALM AIRE GOLF COURSE MAINTENANCE (Continued) **U001343948**

Tank ID: 4
Piping Category: F
Piping Description: Double wall

Tank ID: 4
Piping Category: C
Piping Description: Fiberglass

Tank ID: 3
Piping Category: C
Piping Description: Fiberglass

Tank ID: 3
Piping Category: K
Piping Description: Dispenser liners

Tank ID: 4
Piping Category: K
Piping Description: Dispenser liners

Monitoring:
Tank ID: 4
Petro Monitoring Category: 8
Monitoring Description: Manually sampled wells

Tank ID: 3
Petro Monitoring Category: 8
Monitoring Description: Manually sampled wells

Tank ID: 3
Petro Monitoring Category: 3
Monitoring Description: Electronic monitor pipe sumps

Tank ID: 3
Petro Monitoring Category: 4
Monitoring Description: Visual inspect dispenser liners

Tank ID: 3
Petro Monitoring Category: F
Monitoring Description: Monitor dbl wall tank space

Tank ID: 4
Petro Monitoring Category: F
Monitoring Description: Monitor dbl wall tank space

Tank ID: 4
Petro Monitoring Category: 3
Monitoring Description: Electronic monitor pipe sumps

Tank ID: 4
Petro Monitoring Category: 4
Monitoring Description: Visual inspect dispenser liners

Tank ID: 4
Tank Capacity: 4000
Tank Location: UNDERGROUND

PALM AIRE GOLF COURSE MAINTENANCE (Continued) **U001343948**

Tank Status: U-In Service
Status Date: 01/01/2005
Install Date: 9/1/1993
Substance: B
Content Description: Unleaded Gas
Vessel Indicator: TANK
DEP Contractor: P

Owner:
Owner ID: 45602
Owner Name: CLUBLINK US LLC
Owner Address: 111 EAGLE TRACE BLVD
Owner Address 2: ATTN: STORAGE TANK REGIS
Owner City,State,Zip: CORAL SPRINGS, FL 33071
Owner Contact: MELANIE GALLICANO / CODY SLOCUM 954-545-6002
Owner Phone: 9545456013

Construction:
Tank ID: 4
Construction Category: E
Construction Description: Fiberglass

Tank ID: 4
Construction Category: A
Construction Description: Ball check valve

Tank ID: 4
Construction Category: I
Construction Description: Double wall

Tank ID: 3
Construction Category: E
Construction Description: Fiberglass

Tank ID: 3
Construction Category: A
Construction Description: Ball check valve

Tank ID: 3
Construction Category: I
Construction Description: Double wall

Tank ID: 3
Construction Category: M
Construction Description: Spill containment bucket

Tank ID: 4
Construction Category: M
Construction Description: Spill containment bucket

Piping:
Tank ID: 3
Piping Category: F
Piping Description: Double wall

Tank ID: 4
Piping Category: F

PALM AIRE GOLF COURSE MAINTENANCE (Continued) **U001343948**

Piping Description: Double wall

Tank ID: 4
Piping Category: C
Piping Description: Fiberglass

Tank ID: 3
Piping Category: C
Piping Description: Fiberglass

Tank ID: 3
Piping Category: K
Piping Description: Dispenser liners

Tank ID: 4
Piping Category: K
Piping Description: Dispenser liners

Monitoring:
Tank ID: 4
Petro Monitoring Category: 8
Monitoring Description: Manually sampled wells

Tank ID: 3
Petro Monitoring Category: 8
Monitoring Description: Manually sampled wells

Tank ID: 3
Petro Monitoring Category: 3
Monitoring Description: Electronic monitor pipe sumps

Tank ID: 3
Petro Monitoring Category: 4
Monitoring Description: Visual inspect dispenser liners

Tank ID: 3
Petro Monitoring Category: F
Monitoring Description: Monitor dbl wall tank space

Tank ID: 4
Petro Monitoring Category: F
Monitoring Description: Monitor dbl wall tank space

Tank ID: 4
Petro Monitoring Category: 3
Monitoring Description: Electronic monitor pipe sumps

Tank ID: 4
Petro Monitoring Category: 4
Monitoring Description: Visual inspect dispenser liners

Tank ID: 666
Tank Capacity: 550
Tank Location: UNDERGROUND
Tank Status: B-Removed from Site
Status Date: 09/01/1993

PALM AIRE GOLF COURSE MAINTENANCE (Continued) **U001343948**

Install Date: Not reported
Substance: D
Content Description: Vehicular Diesel
Vessel Indicator: TANK
DEP Contractor: P

Owner:
Owner ID: 45602
Owner Name: CLUBLINK US LLC
Owner Address: 111 EAGLE TRACE BLVD
Owner Address 2: ATTN: STORAGE TANK REGIS
Owner City,State,Zip: CORAL SPRINGS, FL 33071
Owner Contact: MELANIE GALLICANO / CODY SLOCUM 954-545-6002
Owner Phone: 9545456013

Construction:
Tank ID: 4
Construction Category: E
Construction Description: Fiberglass

Tank ID: 4
Construction Category: A
Construction Description: Ball check valve

Tank ID: 4
Construction Category: I
Construction Description: Double wall

Tank ID: 3
Construction Category: E
Construction Description: Fiberglass

Tank ID: 3
Construction Category: A
Construction Description: Ball check valve

Tank ID: 3
Construction Category: I
Construction Description: Double wall

Tank ID: 3
Construction Category: M
Construction Description: Spill containment bucket

Tank ID: 4
Construction Category: M
Construction Description: Spill containment bucket

Piping:
Tank ID: 3
Piping Category: F
Piping Description: Double wall

Tank ID: 4
Piping Category: F
Piping Description: Double wall

PALM AIRE GOLF COURSE MAINTENANCE (Continued) **U001343948**

Tank ID: 4
Piping Category: C
Piping Description: Fiberglass

Tank ID: 3
Piping Category: C
Piping Description: Fiberglass

Tank ID: 3
Piping Category: K
Piping Description: Dispenser liners

Tank ID: 4
Piping Category: K
Piping Description: Dispenser liners

Monitoring:
Tank ID: 4
Petro Monitoring Category: 8
Monitoring Description: Manually sampled wells

Tank ID: 3
Petro Monitoring Category: 8
Monitoring Description: Manually sampled wells

Tank ID: 3
Petro Monitoring Category: 3
Monitoring Description: Electronic monitor pipe sumps

Tank ID: 3
Petro Monitoring Category: 4
Monitoring Description: Visual inspect dispenser liners

Tank ID: 3
Petro Monitoring Category: F
Monitoring Description: Monitor dbl wall tank space

Tank ID: 4
Petro Monitoring Category: F
Monitoring Description: Monitor dbl wall tank space

Tank ID: 4
Petro Monitoring Category: 3
Monitoring Description: Electronic monitor pipe sumps

Tank ID: 4
Petro Monitoring Category: 4
Monitoring Description: Visual inspect dispenser liners

Tank ID: 665
Tank Capacity: 550
Tank Location: UNDERGROUND
Tank Status: B-Removed from Site
Status Date: 09/01/1993
Install Date: Not reported
Substance: D

PALM AIRE GOLF COURSE MAINTENANCE (Continued) **U001343948**

Content Description: Vehicular Diesel
Vessel Indicator: TANK
DEP Contractor: P

Owner:
Owner ID: 45602
Owner Name: CLUBLINK US LLC
Owner Address: 111 EAGLE TRACE BLVD
Owner Address 2: ATTN: STORAGE TANK REGIS
Owner City,State,Zip: CORAL SPRINGS, FL 33071
Owner Contact: MELANIE GALLICANO / CODY SLOCUM 954-545-6002
Owner Phone: 9545456013

Construction:
Tank ID: 4
Construction Category: E
Construction Description: Fiberglass

Tank ID: 4
Construction Category: A
Construction Description: Ball check valve

Tank ID: 4
Construction Category: I
Construction Description: Double wall

Tank ID: 3
Construction Category: E
Construction Description: Fiberglass

Tank ID: 3
Construction Category: A
Construction Description: Ball check valve

Tank ID: 3
Construction Category: I
Construction Description: Double wall

Tank ID: 3
Construction Category: M
Construction Description: Spill containment bucket

Tank ID: 4
Construction Category: M
Construction Description: Spill containment bucket

Piping:
Tank ID: 3
Piping Category: F
Piping Description: Double wall

Tank ID: 4
Piping Category: F
Piping Description: Double wall

Tank ID: 4
Piping Category: C

PALM AIRE GOLF COURSE MAINTENANCE (Continued) **U001343948**

Piping Description: Fiberglass

Tank ID: 3
Piping Category: C
Piping Description: Fiberglass

Tank ID: 3
Piping Category: K
Piping Description: Dispenser liners

Tank ID: 4
Piping Category: K
Piping Description: Dispenser liners

Monitoring:
Tank ID: 4
Petro Monitoring Category: 8
Monitoring Description: Manually sampled wells

Tank ID: 3
Petro Monitoring Category: 8
Monitoring Description: Manually sampled wells

Tank ID: 3
Petro Monitoring Category: 3
Monitoring Description: Electronic monitor pipe sumps

Tank ID: 3
Petro Monitoring Category: 4
Monitoring Description: Visual inspect dispenser liners

Tank ID: 3
Petro Monitoring Category: F
Monitoring Description: Monitor dbl wall tank space

Tank ID: 4
Petro Monitoring Category: F
Monitoring Description: Monitor dbl wall tank space

Tank ID: 4
Petro Monitoring Category: 3
Monitoring Description: Electronic monitor pipe sumps

Tank ID: 4
Petro Monitoring Category: 4
Monitoring Description: Visual inspect dispenser liners

Tank ID: 2
Tank Capacity: 3000
Tank Location: UNDERGROUND
Tank Status: B-Removed from Site
Status Date: 09/30/1993
Install Date: 2/1/1984
Substance: B
Content Description: Unleaded Gas
Vessel Indicator: TANK

PALM AIRE GOLF COURSE MAINTENANCE (Continued) **U001343948**

DEP Contractor: P

Owner:
Owner ID: 45602
Owner Name: CLUBLINK US LLC
Owner Address: 111 EAGLE TRACE BLVD
Owner Address 2: ATTN: STORAGE TANK REGIS
Owner City,State,Zip: CORAL SPRINGS, FL 33071
Owner Contact: MELANIE GALLICANO / CODY SLOCUM 954-545-6002
Owner Phone: 9545456013

Construction:
Tank ID: 4
Construction Category: E
Construction Description: Fiberglass

Tank ID: 4
Construction Category: A
Construction Description: Ball check valve

Tank ID: 4
Construction Category: I
Construction Description: Double wall

Tank ID: 3
Construction Category: E
Construction Description: Fiberglass

Tank ID: 3
Construction Category: A
Construction Description: Ball check valve

Tank ID: 3
Construction Category: I
Construction Description: Double wall

Tank ID: 3
Construction Category: M
Construction Description: Spill containment bucket

Tank ID: 4
Construction Category: M
Construction Description: Spill containment bucket

Piping:
Tank ID: 3
Piping Category: F
Piping Description: Double wall

Tank ID: 4
Piping Category: F
Piping Description: Double wall

Tank ID: 4
Piping Category: C
Piping Description: Fiberglass

PALM AIRE GOLF COURSE MAINTENANCE (Continued) **U001343948**

Tank ID: 3
Piping Category: C
Piping Description: Fiberglass

Tank ID: 3
Piping Category: K
Piping Description: Dispenser liners

Tank ID: 4
Piping Category: K
Piping Description: Dispenser liners

Monitoring:
Tank ID: 4
Petro Monitoring Category: 8
Monitoring Description: Manually sampled wells

Tank ID: 3
Petro Monitoring Category: 8
Monitoring Description: Manually sampled wells

Tank ID: 3
Petro Monitoring Category: 3
Monitoring Description: Electronic monitor pipe sumps

Tank ID: 3
Petro Monitoring Category: 4
Monitoring Description: Visual inspect dispenser liners

Tank ID: 3
Petro Monitoring Category: F
Monitoring Description: Monitor dbl wall tank space

Tank ID: 4
Petro Monitoring Category: F
Monitoring Description: Monitor dbl wall tank space

Tank ID: 4
Petro Monitoring Category: 3
Monitoring Description: Electronic monitor pipe sumps

Tank ID: 4
Petro Monitoring Category: 4
Monitoring Description: Visual inspect dispenser liners

Click here for Florida Oculus:

DWM CONTAM:
Name: PALM AIRE COUNTRY CLUB
Address: 3170 N PALM AIRE DR
City,State,Zip: POMPANO BEACH, FL
Program Site Id: 9046887
Lat DD: 26
Lat MM: 15

PALM AIRE GOLF COURSE MAINTENANCE (Continued) **U001343948**

Lat SS:	32
Long DD:	80
Long MM:	11
Long SS:	26
Office/ District:	SED
Program Area:	PETROLEUM
Priority Score:	Not reported
Datum:	0
Method:	AGPS
Facility Status:	CLOSED-STCM
Facility Type:	Not reported
Score Effective Date:	Not reported
Score When Ranked:	Not reported
Rank:	Not reported
Operator:	Not reported
Phone:	Not reported
Name Changed:	Not reported
Addr Changed:	Not reported
Related Party ID:	Not reported
Primary RP Role:	Not reported
RP Begin Date:	Not reported
RP Name:	Not reported
RP Address1:	Not reported
RP Address2:	Not reported
RP City:	Not reported
RP State:	Not reported
RP Zip5:	Not reported
RP Zip4:	Not reported
Contact:	Not reported
RP Phone:	Not reported
RP Extension:	Not reported
Site Manager:	Not reported

FL Financial Assurance 3:

Name:	PALM AIRE COUNTRY CLUB
Address:	3170 N PALM AIRE DR
City,State,Zip:	POMPANO BEACH, FL 33069
Region:	3
Facility ID:	9046887
Facility Phone:	9546506626
Facility Status:	OPEN
Facility Type:	C
Type Description:	Fuel user/Non-retail
DEP CO:	P
Finaincial Responsibility:	INSURANCE
Insurance Company:	AIG
Effective Date:	01/31/2008
Expire Date:	01/31/2009
Owner ID:	45602
Onwer Name:	CLUBLINK US LLC
Owner Address:	111 EAGLE TRACE BLVD
Owner Address2:	ATTN: STORAGE TANK REGIS
Owner City,St,Zip:	CORAL SPRINGS, FL 33071
Contact:	MELANIE GALLICANO / CODY SLOCUM 954-545-6002
Resp Party Phone:	9545456013

Name:	PALM AIRE COUNTRY CLUB

PALM AIRE GOLF COURSE MAINTENANCE (Continued) **U001343948**

Address:	3170 N PALM AIRE DR
City,State,Zip:	POMPANO BEACH, FL 33069
Region:	3
Facility ID:	9046887
Facility Phone:	9546506626
Facility Status:	OPEN
Facility Type:	C
Type Description:	Fuel user/Non-retail
DEP CO:	P
Finaincial Responsibility:	INSURANCE
Insurance Company:	BEAZLEY GROUP
Effective Date:	01/31/2022
Expire Date:	01/31/2025
Owner ID:	45602
Onwer Name:	CLUBLINK US LLC
Owner Address:	111 EAGLE TRACE BLVD
Owner Address2:	ATTN: STORAGE TANK REGIS
Owner City,St,Zip:	CORAL SPRINGS, FL 33071
Contact:	MELANIE GALLICANO / CODY SLOCUM 954-545-6002
Resp Party Phone:	9545456013

Name:	PALM AIRE COUNTRY CLUB
Address:	3170 N PALM AIRE DR
City,State,Zip:	POMPANO BEACH, FL 33069
Region:	3
Facility ID:	9046887
Facility Phone:	9546506626
Facility Status:	OPEN
Facility Type:	C
Type Description:	Fuel user/Non-retail
DEP CO:	P
Finaincial Responsibility:	INSURANCE
Insurance Company:	COMMERCE & INDUSTRY
Effective Date:	01/31/2009
Expire Date:	01/31/2010
Owner ID:	45602
Onwer Name:	CLUBLINK US LLC
Owner Address:	111 EAGLE TRACE BLVD
Owner Address2:	ATTN: STORAGE TANK REGIS
Owner City,St,Zip:	CORAL SPRINGS, FL 33071
Contact:	MELANIE GALLICANO / CODY SLOCUM 954-545-6002
Resp Party Phone:	9545456013

Name:	PALM AIRE COUNTRY CLUB
Address:	3170 N PALM AIRE DR
City,State,Zip:	POMPANO BEACH, FL 33069
Region:	3
Facility ID:	9046887
Facility Phone:	9546506626
Facility Status:	OPEN
Facility Type:	C
Type Description:	Fuel user/Non-retail
DEP CO:	P
Finaincial Responsibility:	INSURANCE
Insurance Company:	COMMERCE & INDUSTRY
Effective Date:	01/31/2011
Expire Date:	01/31/2012

PALM AIRE GOLF COURSE MAINTENANCE (Continued) **U001343948**

Owner ID:	45602
Onwer Name:	CLUBLINK US LLC
Owner Address:	111 EAGLE TRACE BLVD
Owner Address2:	ATTN: STORAGE TANK REGIS
Owner City,St,Zip:	CORAL SPRINGS, FL 33071
Contact:	MELANIE GALLICANO / CODY SLOCUM 954-545-6002
Resp Party Phone:	9545456013

Name:	PALM AIRE COUNTRY CLUB
Address:	3170 N PALM AIRE DR
City,State,Zip:	POMPANO BEACH, FL 33069
Region:	3
Facility ID:	9046887
Facility Phone:	9546506626
Facility Status:	OPEN
Facility Type:	C
Type Description:	Fuel user/Non-retail
DEP CO:	P
Finaincial Responsibility:	INSURANCE
Insurance Company:	INDIAN HARBOR
Effective Date:	05/31/2013
Expire Date:	05/31/2014
Owner ID:	45602
Onwer Name:	CLUBLINK US LLC
Owner Address:	111 EAGLE TRACE BLVD
Owner Address2:	ATTN: STORAGE TANK REGIS
Owner City,St,Zip:	CORAL SPRINGS, FL 33071
Contact:	MELANIE GALLICANO / CODY SLOCUM 954-545-6002
Resp Party Phone:	9545456013

Name:	PALM AIRE COUNTRY CLUB
Address:	3170 N PALM AIRE DR
City,State,Zip:	POMPANO BEACH, FL 33069
Region:	3
Facility ID:	9046887
Facility Phone:	9546506626
Facility Status:	OPEN
Facility Type:	C
Type Description:	Fuel user/Non-retail
DEP CO:	P
Finaincial Responsibility:	INSURANCE
Insurance Company:	INDIAN HARBOR
Effective Date:	05/31/2014
Expire Date:	05/31/2017
Owner ID:	45602
Onwer Name:	CLUBLINK US LLC
Owner Address:	111 EAGLE TRACE BLVD
Owner Address2:	ATTN: STORAGE TANK REGIS
Owner City,St,Zip:	CORAL SPRINGS, FL 33071
Contact:	MELANIE GALLICANO / CODY SLOCUM 954-545-6002
Resp Party Phone:	9545456013

Name:	PALM AIRE COUNTRY CLUB
Address:	3170 N PALM AIRE DR
City,State,Zip:	POMPANO BEACH, FL 33069
Region:	3
Facility ID:	9046887

PALM AIRE GOLF COURSE MAINTENANCE (Continued) **U001343948**

Facility Phone:	9546506626
Facility Status:	OPEN
Facility Type:	C
Type Description:	Fuel user/Non-retail
DEP CO:	P
Finaincial Responsibility:	INSURANCE
Insurance Company:	INDIAN HARBOR INSURANCE COMPANY
Effective Date:	01/31/2018
Expire Date:	01/31/2021
Owner ID:	45602
Onwer Name:	CLUBLINK US LLC
Owner Address:	111 EAGLE TRACE BLVD
Owner Address2:	ATTN: STORAGE TANK REGIS
Owner City,St,Zip:	CORAL SPRINGS, FL 33071
Contact:	MELANIE GALLICANO / CODY SLOCUM 954-545-6002
Resp Party Phone:	9545456013

Name:	PALM AIRE COUNTRY CLUB
Address:	3170 N PALM AIRE DR
City,State,Zip:	POMPANO BEACH, FL 33069
Region:	3
Facility ID:	9046887
Facility Phone:	9546506626
Facility Status:	OPEN
Facility Type:	C
Type Description:	Fuel user/Non-retail
DEP CO:	P
Finaincial Responsibility:	INSURANCE
Insurance Company:	INDIAN HARBOR INSURANCE COMPANY
Effective Date:	01/31/2021
Expire Date:	01/31/2022
Owner ID:	45602
Onwer Name:	CLUBLINK US LLC
Owner Address:	111 EAGLE TRACE BLVD
Owner Address2:	ATTN: STORAGE TANK REGIS
Owner City,St,Zip:	CORAL SPRINGS, FL 33071
Contact:	MELANIE GALLICANO / CODY SLOCUM 954-545-6002
Resp Party Phone:	9545456013

Name:	PALM AIRE COUNTRY CLUB
Address:	3170 N PALM AIRE DR
City,State,Zip:	POMPANO BEACH, FL 33069
Region:	3
Facility ID:	9046887
Facility Phone:	9546506626
Facility Status:	OPEN
Facility Type:	C
Type Description:	Fuel user/Non-retail
DEP CO:	P
Finaincial Responsibility:	INSURANCE
Insurance Company:	XL SPECIALTY
Effective Date:	05/31/2012
Expire Date:	05/31/2013
Owner ID:	45602
Onwer Name:	CLUBLINK US LLC
Owner Address:	111 EAGLE TRACE BLVD
Owner Address2:	ATTN: STORAGE TANK REGIS

PALM AIRE GOLF COURSE MAINTENANCE (Continued) **U001343948**

Owner City,St,Zip: CORAL SPRINGS, FL 33071
Contact: MELANIE GALLICANO / CODY SLOCUM 954-545-6002
Resp Party Phone: 9545456013

D19
SE
1/8-1/4
0.128 mi.
678 ft.

T-MOBILE **BROWARD CO. HM** **S107675693**
3150 N PALM AIRE DR **N/A**
POMPANO BEACH, FL 33069

Site 4 of 4 in cluster D

Relative:
Lower

Actual:
10 ft.

BROWARD CO. HM:
Name: T-MOBILE
Address: 3150 N PALM AIRE DR
City,State,Zip: POMPANO BEACH, FL 33069
Region: BROWARD
Facility ID: 07763
Alt Location: Not reported
Facility Status: OPEN

20
North
1/8-1/4
0.170 mi.
898 ft.

POMPANO BEACH CITY LIFT ST #48 **AST** **A100433950**
200 PALM DESERT LN **N/A**
POMPANO BEACH, FL 33069

Relative:
Higher

Actual:
13 ft.

AST:
Facility ID: 9815669
Name: POMPANO BEACH CITY LIFT ST #48
Address: 200 PALM DESERT LN
City,State,Zip: POMPANO BEACH, FL 33069
Facility Phone: 9413597942
Facility Status: OPEN
Facility Type: Z
Type Description: Other Regulated Facility
Depco: P
Region: STATE
Positioning Method: Not reported
Latitude/Longitude: Not reported

Tank:
Tank ID: 1
Tank Capacity: 5200
Tank Location: ABOVEGROUND
Tank Status: Z-NonReg De-mimimus
Status Date: 12/01/2018
Install Date: 12/1/2015
Substance: Z
Content Description: Other Non Regulated
Vessel Indicator: TANK
DEP Contractor: P

Owner:
Owner ID: 72707
Owner Name: EVOQUA WATER TECHNOLOGIES
Owner Address: 2650 TALLEVAST RD
Owner Address 2: ATTN: STORAGE TANK REGIS
Owner City,State,Zip: Sarasota, FL 34243

POMPANO BEACH CITY LIFT ST #48 (Continued) **A100433950**

Owner Contact: RYAN HANSEN
Owner Phone: 9413597942

E21 **PALM AIRE COUNTRY CLUB** **LUST U003656786**
WNW **3507 OAKS WAY 114** **UST N/A**
1/8-1/4 **POMPANO BEACH, FL 33069** **DWM CONTAM**
0.188 mi.
993 ft. **Site 1 of 6 in cluster E**

Relative: **Lower**
Actual: **10 ft.**

LUST:

Name:	PALM AIRE COUNTRY CLUB
Address:	3507 OAKS WAY 114
City,State,Zip:	POMPANO BEACH, FL 33069
Region:	STATE
Facility Id:	9801751
Facility Status:	CLOSED
Facility Type:	C - Fuel user/Non-retail
Facility Phone:	(954)969-1330
Facility Cleanup Rank:	2150
District:	Southeast District
Lat/Long (dms):	26 13 35.0148000 / 80 10 36.9155999
Section:	Not reported
Township:	Not reported
Range:	Not reported
Feature:	Not reported
Method:	AGPS
Datum:	Not reported
Score:	59
Score Effective Date:	2002-07-23 00:00:00
Score When Ranked:	59
Operator:	CARL ROMANO
Name Update:	Not reported
Address Update:	1999-07-06 00:00:00

Discharge Cleanup Summary:

Discharge Date:	7/12/1999
PCT Discharge Combined:	Not reported
Cleanup Required:	R - CLEANUP REQUIRED
Discharge Cleanup Status:	SRCR - SRCR COMPLETE
Disch Cleanup Status Date:	8/26/2005
Cleanup Work Status:	COMPLETED
Information Source:	D - DISCHARGE NOTIFICATION
Other Source Description:	Not reported
Eligibility Indicator:	I - INELIGIBLE
Site Manager:	YAMBRICK_R
Site Mgr End Date:	8/26/2005
Tank Office:	PCLP6 - BROWARD CNTY ENVIRONMENTAL PROTECTION DEPT

Contaminated Media:

Discharge Date:	7/12/1999
Pct Discharge Combined With:	Not reported
Cleanup Required:	R - CLEANUP REQUIRED
Discharge Cleanup Status:	SRCR - SRCR COMPLETE
Disch Cleanup Status Date:	8/26/2005
Cleanup Work Status:	COMPLETED
Information Source:	D - DISCHARGE NOTIFICATION
Other Source Description:	Not reported

PALM AIRE COUNTRY CLUB (Continued) **U003656786**

Elig Indicator:	I - INELIGIBLE
Site Manager:	YAMBRICK_R
Site Mgr End Date:	8/26/2005
Tank Office:	PCLP6 - BROWARD CNTY ENVIRONME
Contaminated Drinking Wells:	Not reported
Contaminated Monitoring Well:	Not reported
Contaminated Soil:	Yes
Contaminated Surface Water:	Not reported
Contaminated Ground Water:	Yes
Pollutant:	G - Emerg Generator Diesel
Pollutant Other Description:	REMOVAL OF SOURCE TANK
Gallons Discharged:	Not reported

Task Information:

District:	SED
Facility ID:	9801751
Facility Status:	CLOSED
Facility Type:	C - Fuel user/Non-retail -
County:	BROWARD
County ID:	6
Cleanup Eligibility Status:	I
Source Effective Date:	08-03-2005
Discharge Date:	07-12-1999
Cleanup Required:	R - CLEANUP REQUIRED
Discharge Cleanup Status:	SRCR - SRCR COMPLETE
Disch Cleanup Status Date:	08-26-2005
SRC Action Type:	SRCR - SITE REHABILITATION COMPLETION REPORT
SRC Submit Date:	07-18-2005
SRC Review Date:	08-03-2005
SRC Completion Status:	A - APPROVED
SRC Issue Date:	08-26-2005
SRC Comment:	Not reported
Cleanup Work Status:	COMPLETED
Site Mgr:	YAMBRICK_R
Site Mgr End Date:	08-26-2005
Tank Office:	PCLP6 - Broward County
SR Task ID:	Not reported
SR Cleanup Responsible:	Not reported
SR Funding Eligibility Type:	Not reported
SR Actual Cost:	Not reported
SR Completion Date:	Not reported
SR Payment Date:	Not reported
SR Oral Date:	Not reported
SR Written Date:	Not reported
SR Soil Removal:	Not reported
SR Free Product Removal:	Not reported
SR Soil Tonnage Removed:	Not reported
SR Soil Treatment:	Not reported
SR Other Treatment:	Not reported
SR Alternate Proc Received Date:	Not reported
SR Alternate Procedure Status:	Not reported
SR Alternate Procedure Status Date:	Not reported
SR Alternate Procedure Comments:	Not reported
SA Task ID:	66737
SA Cleanup Responsible:	Not reported
SA Funding Eligibility Type:	Not reported
SA Actual Cost:	Not reported
SA Completion Date:	Not reported

PALM AIRE COUNTRY CLUB (Continued) **U003656786**

SA Payment Date:	Not reported
RAP Task ID:	Not reported
RAP Cleanup Responsible ID:	Not reported
RAP Funding Eligibility Type:	Not reported
RAP Actual Cost:	Not reported
RAP Completion Date:	Not reported
RAP Payment Date:	Not reported
RAP Last Order Approved:	Not reported
RA Task ID:	73710
RA Cleanup Responsible:	Not reported
RA Funding Eligibility Type:	Not reported
RA Years to Complete:	0
RA Actual Cost:	Not reported

Click here for Florida Oculus:

UST:

Facility ID:	9801751
Name:	PALM AIRE COUNTRY CLUB
Address:	3507 OAKS WAY 114
City,State,Zip:	POMPANO BEACH, FL 33069
Facility Phone:	9549691330
Facility Status:	CLOSED
Facility Type:	C
Type Description:	Fuel user/Non-retail
Depco:	P
Region:	STATE
Positioning Method:	AGPS
Latitude/Longitude:	26 13 35 / 80 10 34

UST:

Tank ID:	1
Tank Capacity:	500
Tank Location:	UNDERGROUND
Tank Status:	B-Removed from Site
Status Date:	07/06/1999
Install Date:	1/1/1979
Substance:	G
Content Description:	Emerg Generator Diesel
Vessel Indicator:	TANK
DEP Contractor:	P

Click here for Florida Oculus:

DWM CONTAM:

Name:	PALM AIRE COUNTRY CLUB
Address:	3507 OAKS WAY 114
City,State,Zip:	POMPANO BEACH, FL
Program Site Id:	9801751
Lat DD:	26
Lat MM:	13
Lat SS:	35
Long DD:	80
Long MM:	10
Long SS:	34
Office/ District:	SED

PALM AIRE COUNTRY CLUB (Continued) **U003656786**

Program Area:	PETROLEUM
Priority Score:	Not reported
Datum:	Not reported
Method:	AGPS
Facility Status:	CLOSED-STCM
Facility Type:	Not reported
Score Effective Date:	Not reported
Score When Ranked:	Not reported
Rank:	Not reported
Operator:	Not reported
Phone:	Not reported
Name Changed:	Not reported
Addr Changed:	Not reported
Related Party ID:	Not reported
Primary RP Role:	Not reported
RP Begin Date:	Not reported
RP Name:	Not reported
RP Address1:	Not reported
RP Address2:	Not reported
RP City:	Not reported
RP State:	Not reported
RP Zip5:	Not reported
RP Zip4:	Not reported
Contact:	Not reported
RP Phone:	Not reported
RP Extension:	Not reported
Site Manager:	Not reported

F22 **PALM AIRE COUNTRY CUB** **UST FINDER** **1028253951**
SSW **625 OAKS DR 105** **N/A**
1/8-1/4 **POMPANO BEACH, FL 33069**
0.205 mi.
1081 ft. **Site 1 of 3 in cluster F**

Relative: **Higher**

Actual: **13 ft.**

UST FINDER:

Object ID:	60681
Facility ID:	FL9801772
Name:	PALM AIRE COUNTRY CUB
Address:	625 OAKS DR 105
City,State,Zip:	POMPANO BEACH, FL 33069
Address Match Type:	Not reported
Open USTs:	0
Closed USTs:	1
TOS USTs:	0
Population 1500ft:	890
Private Wells 1500ft:	0
Within 100yr Floodplain:	No
Land Use:	Developed, Low Intensity
Within SPA:	No
SPA PWS Facility ID:	Not reported
SPA Water Type:	Not reported
SPA Facility Type:	Not reported
SPA HUC12:	Not reported
Within WHPA:	Yes
WHPA PWS Facility ID:	FL4061129_276748377
WHPA Water Type:	GW - Ground water
WHPA Facility Type:	WL - Well
WHPA HUC12:	030902061201

PALM AIRE COUNTRY CUB (Continued) **1028253951**

Facility Status:	Closed UST(s)
Date of Last Inspection:	Not reported
EPA Region:	4
Tribe:	Not reported
Coordinate Source:	State
X Coord:	-80.17277778
Y Coord:	26.21861111
Latitude:	26.21861111
Longitude:	-80.17277778

UST FINDER:

Object ID:	290611
Facility ID:	FL9801772
Tank ID:	FL9801772-1
Tank Status:	Closed
Installation Date:	Not reported
Removal Date:	Not reported
Tank Capacity:	500
Substances:	Emerg Generator Diesel
Tank Wall Type:	Not reported

F23 **PALM AIRE COUNTRY CLUB B#105** **UST** **U004044463**
SSW **625 OAKS DR 105** **N/A**
1/8-1/4 **POMPANO BEACH, FL 33069**
0.205 mi.
1081 ft. **Site 2 of 3 in cluster F**

Relative:
Higher

Actual:
13 ft.

Broward Co. UST:

Name:	PALM AIRE COUNTRY CLUB B#105
Address:	625 OAKS DR 105
City,State,Zip:	POMPANO BEACH, FL 33069
DEP Site Id:	Not reported
Facility ID:	03783
Storage Tank ID:	03783-01
Tank Construction:	C. Steel
Tank Size:	550
Install Date:	01/01/1983
Tank Status:	B. Removed From Site
Substance:	G. Diesel; Emergency Generator
Tank Type:	Underground

F24 **PALM AIRE COUNTRY CLUB B#105** **BROWARD CO. HM** **S105224910**
SSW **625 OAKS DR** **N/A**
1/8-1/4 **POMPANO BEACH, FL 33069**
0.205 mi.
1081 ft. **Site 3 of 3 in cluster F**

Relative:
Higher

Actual:
13 ft.

BROWARD CO. HM:

Name:	PALM AIRE COUNTRY CLUB B#105
Address:	625 OAKS DR
City,State,Zip:	POMPANO BEACH, FL 33069
Region:	BROWARD
Facility ID:	03783
Alt Location:	Not reported
Facility Status:	OPEN

E25
WNW
1/8-1/4
0.205 mi.
1084 ft.

PALM AIRE COUNTRY CLUB
3520 OAKS WAY 113
POMPANO BEACH, FL 33069

Site 2 of 6 in cluster E

UST **U003656788**
N/A

Relative:
Lower

Actual:
10 ft.

UST:

Facility ID:	9801753
Name:	PALM AIRE COUNTRY CLUB
Address:	3520 OAKS WAY 113
City,State,Zip:	POMPANO BEACH, FL 33069
Facility Phone:	9549691330
Facility Status:	CLOSED
Facility Type:	C
Type Description:	Fuel user/Non-retail
Depco:	P
Region:	STATE
Positioning Method:	AGPS
Latitude/Longitude:	26 13 30 / 80 10 28

UST:

Tank ID:	1
Tank Capacity:	500
Tank Location:	UNDERGROUND
Tank Status:	B-Removed from Site
Status Date:	07/06/1999
Install Date:	Not reported
Substance:	G
Content Description:	Emerg Generator Diesel
Vessel Indicator:	TANK
DEP Contractor:	P

Click here for Florida Oculus:

E26
WNW
1/8-1/4
0.230 mi.
1216 ft.

PALM AIRE COUNTRY CLUB B#113
3520 OAKS WAY 113
POMPANO BEACH, FL 33069

Site 3 of 6 in cluster E

UST **U004044464**
N/A

Relative:
Lower

Actual:
10 ft.

Broward Co. UST:

Name:	PALM AIRE COUNTRY CLUB B#113
Address:	3520 OAKS WAY 113
City,State,Zip:	POMPANO BEACH, FL 33069
DEP Site Id:	Not reported
Facility ID:	03787
Storage Tank ID:	03787-01
Tank Construction:	Not reported
Tank Size:	550
Install Date:	06/01/1975
Tank Status:	B. Removed From Site
Substance:	G. Diesel; Emergency Generator
Tank Type:	Underground

E27
WNW
1/8-1/4
0.230 mi.
1216 ft.

PALM AIRE COUNTRY CLUB
3520 OAKS WAY 113
POMPANO BEACH, FL 33069

Site 4 of 6 in cluster E

UST FINDER | **1028253946** | **N/A**

Relative:
Lower

Actual:
10 ft.

UST FINDER:

Object ID:	60672
Facility ID:	FL9801753
Name:	PALM AIRE COUNTRY CLUB
Address:	3520 OAKS WAY 113
City,State,Zip:	POMPANO BEACH, FL 33069
Address Match Type:	Not reported
Open USTs:	0
Closed USTs:	1
TOS USTs:	0
Population 1500ft:	1025
Private Wells 1500ft:	0
Within 100yr Floodplain:	No
Land Use:	Developed, Open Space
Within SPA:	No
SPA PWS Facility ID:	Not reported
SPA Water Type:	Not reported
SPA Facility Type:	Not reported
SPA HUC12:	Not reported
Within WHPA:	Yes
WHPA PWS Facility ID:	FL4061129_276748377
WHPA Water Type:	GW - Ground water
WHPA Facility Type:	WL - Well
WHPA HUC12:	030902061201
Facility Status:	Closed UST(s)
Date of Last Inspection:	Not reported
EPA Region:	4
Tribe:	Not reported
Coordinate Source:	State
X Coord:	-80.1744444399999
Y Coord:	26.225
Latitude:	26.225
Longitude:	-80.17444444

UST FINDER:

Object ID:	290607
Facility ID:	FL9801753
Tank ID:	FL9801753-1
Tank Status:	Closed
Installation Date:	Not reported
Removal Date:	Not reported
Tank Capacity:	500
Substances:	Emerg Generator Diesel
Tank Wall Type:	Not reported

E28
WNW
1/8-1/4
0.230 mi.
1216 ft.

PALM AIRE COUNTRY CLUB B 113
3520 OAKS 113
POMPANO BEACH, FL 33069

Site 5 of 6 in cluster E

HAZ WASTE **S130192235**
N/A

Relative:
Lower

Actual:
10 ft.

HAZ WASTE:

Facility ID:	9784
Name:	PALM AIRE COUNTRY CLUB B 113
Address:	3520 OAKS 113
City,State,Zip:	POMPANO BEACH, FL 33069
County:	BROWARD
Telephone:	(954)582-4400
Email:	Not reported
Status:	I - INACTIVE - DOES NOT GENERATE WASTE
Generator Status:	N - NOT A HAZARDOUS WASTE GENERATOR
EPA ID:	NA
Other ID:	3787
Old Facility ID:	614336
SIC:	6513 - FIN, INS & REAL EST - APARTMENT BUILDING OPERATORS
Verified:	V - VERIFICATION BY ON-SITE VISIT
Verified Date:	06/14/2024
Hazardous Waste LBS/YEAR:	0
Wastes:	0

E29
WNW
1/8-1/4
0.230 mi.
1216 ft.

PALM AIRE COUNTRY CLUB B#113
3520 OAKS WAY
POMPANO BEACH, FL 33069

Site 6 of 6 in cluster E

BROWARD CO. HM **S105224912**
N/A

Relative:
Lower

Actual:
10 ft.

BROWARD CO. HM:

Name:	PALM AIRE COUNTRY CLUB B#113
Address:	3520 OAKS WAY
City,State,Zip:	POMPANO BEACH, FL 33069
Region:	BROWARD
Facility ID:	03787
Alt Location:	Not reported
Facility Status:	OPEN

30
WNW
1/4-1/2
0.306 mi.
1618 ft.

PALM AIRE COUNTRY CLUB
3507 OAKS WAY 114
POMPANO BEACH, FL 33069

UST FINDER **1028253944**
UST FINDER RELEASE **N/A**

Relative:
Lower

Actual:
10 ft.

UST FINDER:

Object ID:	60668
Facility ID:	FL9801751
Name:	PALM AIRE COUNTRY CLUB
Address:	3507 OAKS WAY 114
City,State,Zip:	POMPANO BEACH, FL 33069
Address Match Type:	Not reported
Open USTs:	0
Closed USTs:	1
TOS USTs:	0
Population 1500ft:	1078
Private Wells 1500ft:	0

PALM AIRE COUNTRY CLUB (Continued) **1028253944**

Within 100yr Floodplain:	No
Land Use:	Developed, Open Space
Within SPA:	No
SPA PWS Facility ID:	Not reported
SPA Water Type:	Not reported
SPA Facility Type:	Not reported
SPA HUC12:	Not reported
Within WHPA:	Yes
WHPA PWS Facility ID:	FL4061129_276748377
WHPA Water Type:	GW - Ground water
WHPA Facility Type:	WL - Well
WHPA HUC12:	030902061201
Facility Status:	Closed UST(s)
Date of Last Inspection:	Not reported
EPA Region:	4
Tribe:	Not reported
Coordinate Source:	State
X Coord:	-80.17611111
Y Coord:	26.2263888900001
Latitude:	26.22638889
Longitude:	-80.17611111

UST FINDER:

Object ID:	251166
Facility ID:	FL9801751
Tank ID:	FL9801751-1
Tank Status:	Closed
Installation Date:	1979/01/01 16:00:00+00
Removal Date:	Not reported
Tank Capacity:	500
Substances:	Emerg Generator Diesel
Tank Wall Type:	Not reported

UST FINDER RELEASE:

Object ID:	123539
Facility ID:	FL9801751
Lust ID:	FL7761
Name:	PALM AIRE COUNTRY CLUB
Address:	3507 OAKS WAY 114
City,State,Zip:	POMPANO BEACH, FL 0
Address Match Type:	Not reported
Reported Date:	1999/07/12 15:59:59+00
Status:	No Further Action
Substance:	Not reported
Population within 1500ft:	1077
Domestic Wells within 1500ft:	0
Land Use:	Developed, Open Space
Within SPA:	No
SPA PWS Facility ID:	Not reported
SPA Water Type:	Not reported
SPA Facility Type:	Not reported
SPA HUC12:	Not reported
Within WHPA:	Yes
WHPA PWS Facility ID:	FL4061129_276748377
WHPA Water Type:	GW - Ground water
WHPA Facility Type:	WL - Well

PALM AIRE COUNTRY CLUB (Continued) **1028253944**

WHPA HUC12:	030902061201
Within 100yr Floodplain:	No
Tribe:	Not reported
EPA Region:	4
NFA Letter 1:	Not reported
NFA Letter 2:	Not reported
NFA Letter 3:	Not reported
NFA Letter 4:	Not reported
Closed With Residual Contaminate:	Not reported
Coordinate Source:	State
X Coord:	-80.1761099999999
Y Coord:	26.22639
Latitude:	26.2263899999999
Longitude:	-80.1761099999999

G31 **SHELL-FIRST COAST ENERGY #1816** **UST FINDER** **1028237180**
NNE **3101 W ATLANTIC BLVD** **UST FINDER RELEASE** **N/A**
1/4-1/2 **POMPANO BEACH, FL 0**
0.410 mi.
2165 ft. **Site 1 of 2 in cluster G**

Relative: **Lower**
Actual: **11 ft.**

UST FINDER:

Object ID:	76942
Facility ID:	FL8732401
Name:	SHELL-FIRST COAST ENERGY #1816
Address:	3101 W ATLANTIC BLVD
City,State,Zip:	POMPANO BEACH, FL 33069
Address Match Type:	Not reported
Open USTs:	4
Closed USTs:	4
TOS USTs:	0
Population 1500ft:	1185
Private Wells 1500ft:	1
Within 100yr Floodplain:	Yes
Land Use:	Developed, Open Space
Within SPA:	No
SPA PWS Facility ID:	Not reported
SPA Water Type:	Not reported
SPA Facility Type:	Not reported
SPA HUC12:	Not reported
Within WHPA:	Yes
WHPA PWS Facility ID:	FL4061129_276748377
WHPA Water Type:	GW - Ground water
WHPA Facility Type:	WL - Well
WHPA HUC12:	030902061201
Facility Status:	Open UST(s)
Date of Last Inspection:	Not reported
EPA Region:	4
Tribe:	Not reported
Coordinate Source:	State
X Coord:	-80.1658333299999
Y Coord:	26.23111111
Latitude:	26.23111111
Longitude:	-80.16583333

UST FINDER:

Object ID:	223819
Facility ID:	FL8732401

SHELL-FIRST COAST ENERGY #1816 (Continued) **1028237180**

Tank ID: FL8732401-1
Tank Status: Closed
Installation Date: 1987/02/01 16:00:00+00
Removal Date: Not reported
Tank Capacity: 12000
Substances: Unleaded Gas
Tank Wall Type: Not reported

Object ID: 223820
Facility ID: FL8732401
Tank ID: FL8732401-2
Tank Status: Closed
Installation Date: 1987/02/01 16:00:00+00
Removal Date: Not reported
Tank Capacity: 10000
Substances: Unleaded Gas
Tank Wall Type: Not reported

Object ID: 223821
Facility ID: FL8732401
Tank ID: FL8732401-3
Tank Status: Closed
Installation Date: 1987/02/01 16:00:00+00
Removal Date: Not reported
Tank Capacity: 10000
Substances: Unleaded Gas
Tank Wall Type: Not reported

Object ID: 223822
Facility ID: FL8732401
Tank ID: FL8732401-4
Tank Status: Closed
Installation Date: 1987/02/01 16:00:00+00
Removal Date: Not reported
Tank Capacity: 10000
Substances: Vehicular Diesel
Tank Wall Type: Not reported

Object ID: 200010
Facility ID: FL8732401
Tank ID: FL8732401-5
Tank Status: Open
Installation Date: 2005/05/01 15:59:59+00
Removal Date: Not reported
Tank Capacity: 12000
Substances: Unleaded Gas
Tank Wall Type: Not reported

Object ID: 200011
Facility ID: FL8732401
Tank ID: FL8732401-6
Tank Status: Open
Installation Date: 2005/05/01 15:59:59+00
Removal Date: Not reported
Tank Capacity: 10000
Substances: Unleaded Gas
Tank Wall Type: Not reported

SHELL-FIRST COAST ENERGY #1816 (Continued) **1028237180**

Object ID:	200012
Facility ID:	FL8732401
Tank ID:	FL8732401-7
Tank Status:	Open
Installation Date:	2005/05/01 15:59:59+00
Removal Date:	Not reported
Tank Capacity:	10000
Substances:	Unleaded Gas
Tank Wall Type:	Not reported

Object ID:	200013
Facility ID:	FL8732401
Tank ID:	FL8732401-8
Tank Status:	Open
Installation Date:	2005/05/01 15:59:59+00
Removal Date:	Not reported
Tank Capacity:	10000
Substances:	Vehicular Diesel
Tank Wall Type:	Not reported

UST FINDER RELEASE:

Object ID:	123842
Facility ID:	FL8732401
Lust ID:	FL5790
Name:	SHELL-FIRST COAST ENERGY #1816
Address:	3101 W ATLANTIC BLVD
City,State,Zip:	POMPANO BEACH, FL 0
Address Match Type:	Not reported
Reported Date:	2003/04/23 15:59:59+00
Status:	No Further Action
Substance:	Not reported
Population within 1500ft:	1185
Domestic Wells within 1500ft:	1
Land Use:	Developed, Open Space
Within SPA:	No
SPA PWS Facility ID:	Not reported
SPA Water Type:	Not reported
SPA Facility Type:	Not reported
SPA HUC12:	Not reported
Within WHPA:	Yes
WHPA PWS Facility ID:	FL4061129_276748377
WHPA Water Type:	GW - Ground water
WHPA Facility Type:	WL - Well
WHPA HUC12:	030902061201
Within 100yr Floodplain:	Yes
Tribe:	Not reported
EPA Region:	4
NFA Letter 1:	Not reported
NFA Letter 2:	Not reported
NFA Letter 3:	Not reported
NFA Letter 4:	Not reported
Closed With Residual Contaminate:	Not reported
Coordinate Source:	State
X Coord:	-80.16583
Y Coord:	26.2311100000001
Latitude:	26.23111

SHELL-FIRST COAST ENERGY #1816 (Continued) **1028237180**

Longitude:	-80.16583
Object ID:	123843
Facility ID:	FL8732401
Lust ID:	FL4420
Name:	SHELL-FIRST COAST ENERGY #1816
Address:	3101 W ATLANTIC BLVD
City,State,Zip:	POMPANO BEACH, FL 0
Address Match Type:	Not reported
Reported Date:	2005/05/27 15:59:59+00
Status:	No Further Action
Substance:	Not reported
Population within 1500ft:	1185
Domestic Wells within 1500ft:	1
Land Use:	Developed, Open Space
Within SPA:	No
SPA PWS Facility ID:	Not reported
SPA Water Type:	Not reported
SPA Facility Type:	Not reported
SPA HUC12:	Not reported
Within WHPA:	Yes
WHPA PWS Facility ID:	FL4061129_276748377
WHPA Water Type:	GW - Ground water
WHPA Facility Type:	WL - Well
WHPA HUC12:	030902061201
Within 100yr Floodplain:	Yes
Tribe:	Not reported
EPA Region:	4
NFA Letter 1:	Not reported
NFA Letter 2:	Not reported
NFA Letter 3:	Not reported
NFA Letter 4:	Not reported
Closed With Residual Contaminate:	Not reported
Coordinate Source:	State
X Coord:	-80.16583
Y Coord:	26.2311100000001
Latitude:	26.23111
Longitude:	-80.16583

G32 **FCE #1816** **LUST** **U001823183**
NNE **3101 W ATLANTIC BLVD** **UST** **N/A**
1/4-1/2 **POMPANO BEACH, FL 33069** **DWM CONTAM**
0.410 mi. **Financial Assurance**
2165 ft. **Site 2 of 2 in cluster G**

Relative: **Lower**
Actual: **11 ft.**

LUST:

Name:	SHELL-FIRST COAST ENERGY #1816
Address:	3101 W ATLANTIC BLVD
City,State,Zip:	POMPANO BEACH, FL 33069
Region:	STATE
Facility Id:	8732401
Facility Status:	OPEN
Facility Type:	A - Retail Station
Facility Phone:	(904)596-3200
Facility Cleanup Rank:	Not reported
District:	Southeast District
Lat/Long (dms):	26 13 54.8301000 / 80 9 57.1854999
Section:	Not reported

FCE #1816 (Continued) **U001823183**

Township:	Not reported
Range:	Not reported
Feature:	Not reported
Method:	AGPS
Datum:	0
Score:	60
Score Effective Date:	2006-01-19 00:00:00
Score When Ranked:	Not reported
Operator:	ENVIRONMENTAL DIRECTOR
Name Update:	2014-04-23 00:00:00
Address Update:	2010-10-05 00:00:00

Petroleum Cleanup PCT Facility Score:

Facility Cleanup Status:	CMPL - COMPLETED
Contact:	KEVIN KUSMIREK / ENVIRONMENTAL DEPARTMENT
Contact Company:	FIRST COAST ENERGY LLP
Contact Address:	6867 SOUTHPOINT DR N
Contact City/State/Zip:	Jacksonville, FL 32216
Phone:	(904)596-3242
Bad Address Ind:	N
State:	FL
Zip:	33069, 2565
Score:	60
Score Effective Date:	2006-01-19 00:00:00
Related Party ID:	45875
Primary RP Role:	ACCOUNT OWNER
RP Begin Date:	2009-06-10
RP Zip:	6940
RP Extension:	Not reported

Discharge Cleanup Summary:

Discharge Date:	4/23/2003
PCT Discharge Combined:	Not reported
Cleanup Required:	R - CLEANUP REQUIRED
Discharge Cleanup Status:	NFA - NFA COMPLETE
Disch Cleanup Status Date:	4/23/2004
Cleanup Work Status:	COMPLETED
Information Source:	D - DISCHARGE NOTIFICATION
Other Source Description:	Not reported
Eligibility Indicator:	I - INELIGIBLE
Site Manager:	MELLACHERUVU_SX
Site Mgr End Date:	4/23/2004
Tank Office:	PCLP6 - BROWARD CNTY ENVIRONMENTAL PROTECTION DEPT
Discharge Date:	5/27/2005
PCT Discharge Combined:	Not reported
Cleanup Required:	R - CLEANUP REQUIRED
Discharge Cleanup Status:	NFA - NFA COMPLETE
Disch Cleanup Status Date:	2/19/2007
Cleanup Work Status:	COMPLETED
Information Source:	D - DISCHARGE NOTIFICATION
Other Source Description:	Not reported
Eligibility Indicator:	I - INELIGIBLE
Site Manager:	MELLACHERUVU_SX
Site Mgr End Date:	2/19/2007
Tank Office:	PCLP6 - BROWARD CNTY ENVIRONMENTAL PROTECTION DEPT

Contaminated Media:

Discharge Date:	4/23/2003

FCE #1816 (Continued) **U001823183**

Pct Discharge Combined With:	Not reported
Cleanup Required:	R - CLEANUP REQUIRED
Discharge Cleanup Status:	NFA - NFA COMPLETE
Disch Cleanup Status Date:	4/23/2004
Cleanup Work Status:	COMPLETED
Information Source:	D - DISCHARGE NOTIFICATION
Other Source Description:	Not reported
Elig Indicator:	I - INELIGIBLE
Site Manager:	MELLACHERUVU_SX
Site Mgr End Date:	4/23/2004
Tank Office:	PCLP6 - BROWARD CNTY ENVIRONME
Contaminated Drinking Wells:	Not reported
Contaminated Monitoring Well:	Yes
Contaminated Soil:	Not reported
Contaminated Surface Water:	Not reported
Contaminated Ground Water:	Yes
Pollutant:	B - Unleaded Gas
Pollutant Other Description:	Not reported
Gallons Discharged:	Not reported
Discharge Date:	5/27/2005
Pct Discharge Combined With:	Not reported
Cleanup Required:	R - CLEANUP REQUIRED
Discharge Cleanup Status:	NFA - NFA COMPLETE
Disch Cleanup Status Date:	2/19/2007
Cleanup Work Status:	COMPLETED
Information Source:	D - DISCHARGE NOTIFICATION
Other Source Description:	Not reported
Elig Indicator:	I - INELIGIBLE
Site Manager:	MELLACHERUVU_SX
Site Mgr End Date:	2/19/2007
Tank Office:	PCLP6 - BROWARD CNTY ENVIRONME
Contaminated Drinking Wells:	Not reported
Contaminated Monitoring Well:	Not reported
Contaminated Soil:	Yes
Contaminated Surface Water:	Not reported
Contaminated Ground Water:	Not reported
Pollutant:	B - Unleaded Gas
Pollutant Other Description:	Not reported
Gallons Discharged:	Not reported

Task Information:

District:	SED
Facility ID:	8732401
Facility Status:	OPEN
Facility Type:	A - Retail Station -
County:	BROWARD
County ID:	6
Cleanup Eligibility Status:	I
Source Effective Date:	03-29-2004
Discharge Date:	04-23-2003
Cleanup Required:	R - CLEANUP REQUIRED
Discharge Cleanup Status:	NFA - NFA COMPLETE
Disch Cleanup Status Date:	04-23-2004
SRC Action Type:	NFA - NO FURTHER ACTION
SRC Submit Date:	01-02-2004
SRC Review Date:	01-12-2004
SRC Completion Status:	A - APPROVED
SRC Issue Date:	04-23-2004

FCE #1816 (Continued) **U001823183**

SRC Comment:	Not reported
Cleanup Work Status:	COMPLETED
Site Mgr:	MELLACHERUVU_SX
Site Mgr End Date:	04-23-2004
Tank Office:	PCLP6 - Broward County
SR Task ID:	Not reported
SR Cleanup Responsible:	Not reported
SR Funding Eligibility Type:	Not reported
SR Actual Cost:	Not reported
SR Completion Date:	Not reported
SR Payment Date:	Not reported
SR Oral Date:	Not reported
SR Written Date:	Not reported
SR Soil Removal:	Not reported
SR Free Product Removal:	Not reported
SR Soil Tonnage Removed:	Not reported
SR Soil Treatment:	Not reported
SR Other Treatment:	Not reported
SR Alternate Proc Received Date:	Not reported
SR Alternate Procedure Status:	Not reported
SR Alternate Procedure Status Date:	Not reported
SR Alternate Procedure Comments:	Not reported
SA Task ID:	72898
SA Cleanup Responsible:	Not reported
SA Funding Eligibility Type:	Not reported
SA Actual Cost:	Not reported
SA Completion Date:	Not reported
SA Payment Date:	Not reported
RAP Task ID:	Not reported
RAP Cleanup Responsible ID:	Not reported
RAP Funding Eligibility Type:	Not reported
RAP Actual Cost:	Not reported
RAP Completion Date:	Not reported
RAP Payment Date:	Not reported
RAP Last Order Approved:	Not reported
RA Task ID:	73013
RA Cleanup Responsible:	Not reported
RA Funding Eligibility Type:	Not reported
RA Years to Complete:	0
RA Actual Cost:	Not reported
District:	SED
Facility ID:	8732401
Facility Status:	OPEN
Facility Type:	A - Retail Station -
County:	BROWARD
County ID:	6
Cleanup Eligibility Status:	I
Source Effective Date:	01-18-2007
Discharge Date:	05-27-2005
Cleanup Required:	R - CLEANUP REQUIRED
Discharge Cleanup Status:	NFA - NFA COMPLETE
Disch Cleanup Status Date:	02-19-2007
SRC Action Type:	NFA - NO FURTHER ACTION
SRC Submit Date:	12-06-2006
SRC Review Date:	12-13-2006
SRC Completion Status:	A - APPROVED
SRC Issue Date:	02-19-2007

FCE #1816 (Continued) **U001823183**

SRC Comment:	Not reported
Cleanup Work Status:	COMPLETED
Site Mgr:	MELLACHERUVU_SX
Site Mgr End Date:	02-19-2007
Tank Office:	PCLP6 - Broward County
SR Task ID:	93724
SR Cleanup Responsible:	Not reported
SR Funding Eligibility Type:	Not reported
SR Actual Cost:	Not reported
SR Completion Date:	06-08-2005
SR Payment Date:	Not reported
SR Oral Date:	Not reported
SR Written Date:	Not reported
SR Soil Removal:	Y
SR Free Product Removal:	Not reported
SR Soil Tonnage Removed:	1354
SR Soil Treatment:	Not reported
SR Other Treatment:	Not reported
SR Alternate Proc Received Date:	Not reported
SR Alternate Procedure Status:	Not reported
SR Alternate Procedure Status Date:	Not reported
SR Alternate Procedure Comments:	Not reported
SA Task ID:	78553
SA Cleanup Responsible:	Not reported
SA Funding Eligibility Type:	Not reported
SA Actual Cost:	Not reported
SA Completion Date:	Not reported
SA Payment Date:	Not reported
RAP Task ID:	Not reported
RAP Cleanup Responsible ID:	Not reported
RAP Funding Eligibility Type:	Not reported
RAP Actual Cost:	Not reported
RAP Completion Date:	Not reported
RAP Payment Date:	Not reported
RAP Last Order Approved:	Not reported
RA Task ID:	80404
RA Cleanup Responsible:	Not reported
RA Funding Eligibility Type:	Not reported
RA Years to Complete:	0
RA Actual Cost:	Not reported

Click here for Florida Oculus:

Broward Co. UST:

Name:	FCE #1816
Address:	3101 W ATLANTIC BLVD
City,State,Zip:	POMPANO BEACH, FL 33069
DEP Site Id:	068732401
Facility ID:	03620
Storage Tank ID:	03620-01
Tank Construction:	E. Fiberglass
Tank Size:	10000
Install Date:	04/01/1987
Tank Status:	B. Removed From Site
Substance:	B. Unleaded Gasoline
Tank Type:	Underground

FCE #1816 (Continued) **U001823183**

Name: FCE #1816
Address: 3101 W ATLANTIC BLVD
City,State,Zip: POMPANO BEACH, FL 33069
DEP Site Id: 068732401
Facility ID: 03620
Storage Tank ID: 03620-02
Tank Construction: E. Fiberglass
Tank Size: 10000
Install Date: 04/01/1987
Tank Status: B. Removed From Site
Substance: B. Unleaded Gasoline
Tank Type: Underground

Name: FCE #1816
Address: 3101 W ATLANTIC BLVD
City,State,Zip: POMPANO BEACH, FL 33069
DEP Site Id: 068732401
Facility ID: 03620
Storage Tank ID: 03620-03
Tank Construction: E. Fiberglass
Tank Size: 10000
Install Date: 04/01/1987
Tank Status: B. Removed From Site
Substance: B. Unleaded Gasoline
Tank Type: Underground

Name: FCE #1816
Address: 3101 W ATLANTIC BLVD
City,State,Zip: POMPANO BEACH, FL 33069
DEP Site Id: 068732401
Facility ID: 03620
Storage Tank ID: 03620-04
Tank Construction: E. Fiberglass
Tank Size: 10000
Install Date: 04/01/1987
Tank Status: B. Removed From Site
Substance: D. Vehicular Diesel
Tank Type: Underground

Name: FCE #1816
Address: 3101 W ATLANTIC BLVD
City,State,Zip: POMPANO BEACH, FL 33069
DEP Site Id: 068732401
Facility ID: 03620
Storage Tank ID: 03620-05
Tank Construction: E. Fiberglass
Tank Size: 10000
Install Date: 06/15/2005
Tank Status: 1. Installation / Modification; Out-of-Service
Substance: B. Unleaded Gasoline
Tank Type: Underground

Name: FCE #1816
Address: 3101 W ATLANTIC BLVD
City,State,Zip: POMPANO BEACH, FL 33069
DEP Site Id: 068732401
Facility ID: 03620

FCE #1816 (Continued) **U001823183**

Storage Tank ID: 03620-06
Tank Construction: E. Fiberglass
Tank Size: 12000
Install Date: 06/15/2005
Tank Status: 1. Installation / Modification; Out-of-Service
Substance: B. Unleaded Gasoline
Tank Type: Underground

Name: FCE #1816
Address: 3101 W ATLANTIC BLVD
City,State,Zip: POMPANO BEACH, FL 33069
DEP Site Id: 068732401
Facility ID: 03620
Storage Tank ID: 03620-07
Tank Construction: E. Fiberglass
Tank Size: 10000
Install Date: 06/15/2005
Tank Status: 1. Installation / Modification; Out-of-Service
Substance: B. Unleaded Gasoline
Tank Type: Underground

Name: FCE #1816
Address: 3101 W ATLANTIC BLVD
City,State,Zip: POMPANO BEACH, FL 33069
DEP Site Id: 068732401
Facility ID: 03620
Storage Tank ID: 03620-08
Tank Construction: E. Fiberglass
Tank Size: 10000
Install Date: 06/15/2005
Tank Status: 1. Installation / Modification; Out-of-Service
Substance: D. Vehicular Diesel
Tank Type: Underground

UST:
Facility ID: 8732401
Name: SHELL-FIRST COAST ENERGY #1816
Address: 3101 W ATLANTIC BLVD
City,State,Zip: POMPANO BEACH, FL 33069
Facility Phone: 9045963200
Facility Status: OPEN
Facility Type: A
Type Description: Retail Station
Depco: P
Region: STATE
Positioning Method: AGPS
Latitude/Longitude: 26 13 52 / 80 9 57

UST:
Tank ID: 3
Tank Capacity: 10000
Tank Location: UNDERGROUND
Tank Status: B-Removed from Site
Status Date: 05/01/2005
Install Date: 2/1/1987
Substance: B
Content Description: Unleaded Gas

FCE #1816 (Continued) **U001823183**

Vessel Indicator: TANK
DEP Contractor: P

Owner:
Owner ID: 45875
Owner Name: FIRST COAST ENERGY LLP
Owner Address: 6867 SOUTHPOINT DR N
Owner Address 2: Not reported
Owner City,State,Zip: Jacksonville, FL 32216
Owner Contact: JONATHAN WILLIAMS / ENVIRONMENTAL DEPARTMENT
Owner Phone: 9045963242

Construction:
Tank ID: 5
Construction Category: E
Construction Description: Fiberglass

Tank ID: 5
Construction Category: A
Construction Description: Ball check valve

Tank ID: 5
Construction Category: I
Construction Description: Double wall

Tank ID: 5
Construction Category: M
Construction Description: Spill containment bucket

Tank ID: 6
Construction Category: E
Construction Description: Fiberglass

Tank ID: 6
Construction Category: A
Construction Description: Ball check valve

Tank ID: 6
Construction Category: I
Construction Description: Double wall

Tank ID: 6
Construction Category: M
Construction Description: Spill containment bucket

Tank ID: 7
Construction Category: E
Construction Description: Fiberglass

Tank ID: 7
Construction Category: I
Construction Description: Double wall

Tank ID: 7
Construction Category: M
Construction Description: Spill containment bucket

FCE #1816 (Continued) **U001823183**

Tank ID: 8
Construction Category: E
Construction Description: Fiberglass

Tank ID: 8
Construction Category: A
Construction Description: Ball check valve

Tank ID: 8
Construction Category: I
Construction Description: Double wall

Tank ID: 8
Construction Category: M
Construction Description: Spill containment bucket

Tank ID: 7
Construction Category: A
Construction Description: Ball check valve

Piping:
Tank ID: 5
Piping Category: C
Piping Description: Fiberglass

Tank ID: 5
Piping Category: F
Piping Description: Double wall

Tank ID: 5
Piping Category: K
Piping Description: Dispenser liners

Tank ID: 6
Piping Category: C
Piping Description: Fiberglass

Tank ID: 6
Piping Category: F
Piping Description: Double wall

Tank ID: 6
Piping Category: K
Piping Description: Dispenser liners

Tank ID: 7
Piping Category: C
Piping Description: Fiberglass

Tank ID: 7
Piping Category: F
Piping Description: Double wall

Tank ID: 7
Piping Category: K
Piping Description: Dispenser liners

FCE #1816 (Continued) **U001823183**

Tank ID: 8
Piping Category: C
Piping Description: Fiberglass

Tank ID: 8
Piping Category: F
Piping Description: Double wall

Tank ID: 8
Piping Category: K
Piping Description: Dispenser liners

Tank ID: 5
Piping Category: J
Piping Description: Pressurized piping system

Tank ID: 6
Piping Category: J
Piping Description: Pressurized piping system

Tank ID: 7
Piping Category: J
Piping Description: Pressurized piping system

Tank ID: 8
Piping Category: J
Piping Description: Pressurized piping system

Monitoring:
Tank ID: 5
Petro Monitoring Category: F
Monitoring Description: Monitor dbl wall tank space

Tank ID: 6
Petro Monitoring Category: F
Monitoring Description: Monitor dbl wall tank space

Tank ID: 7
Petro Monitoring Category: F
Monitoring Description: Monitor dbl wall tank space

Tank ID: 8
Petro Monitoring Category: F
Monitoring Description: Monitor dbl wall tank space

Tank ID: 5
Petro Monitoring Category: L
Monitoring Description: Automatic tank gauging - USTs

Tank ID: 5
Petro Monitoring Category: 1
Monitoring Description: Continuous electronic sensing

Tank ID: 5
Petro Monitoring Category: 3
Monitoring Description: Electronic monitor pipe sumps

FCE #1816 (Continued) **U001823183**

Tank ID: 6
Petro Monitoring Category: L
Monitoring Description: Automatic tank gauging - USTs

Tank ID: 6
Petro Monitoring Category: 1
Monitoring Description: Continuous electronic sensing

Tank ID: 6
Petro Monitoring Category: 3
Monitoring Description: Electronic monitor pipe sumps

Tank ID: 7
Petro Monitoring Category: L
Monitoring Description: Automatic tank gauging - USTs

Tank ID: 7
Petro Monitoring Category: 1
Monitoring Description: Continuous electronic sensing

Tank ID: 7
Petro Monitoring Category: 3
Monitoring Description: Electronic monitor pipe sumps

Tank ID: 8
Petro Monitoring Category: L
Monitoring Description: Automatic tank gauging - USTs

Tank ID: 8
Petro Monitoring Category: 1
Monitoring Description: Continuous electronic sensing

Tank ID: 8
Petro Monitoring Category: 3
Monitoring Description: Electronic monitor pipe sumps

Tank ID: 5
Petro Monitoring Category: 4
Monitoring Description: Visual inspect dispenser liners

Tank ID: 6
Petro Monitoring Category: 4
Monitoring Description: Visual inspect dispenser liners

Tank ID: 7
Petro Monitoring Category: 4
Monitoring Description: Visual inspect dispenser liners

Tank ID: 8
Petro Monitoring Category: 4
Monitoring Description: Visual inspect dispenser liners

Tank ID: 4
Tank Capacity: 10000
Tank Location: UNDERGROUND
Tank Status: B-Removed from Site

FCE #1816 (Continued) **U001823183**

Status Date: 05/01/2005
Install Date: 2/1/1987
Substance: D
Content Description: Vehicular Diesel
Vessel Indicator: TANK
DEP Contractor: P

Owner:
Owner ID: 45875
Owner Name: FIRST COAST ENERGY LLP
Owner Address: 6867 SOUTHPOINT DR N
Owner Address 2: Not reported
Owner City,State,Zip: Jacksonville, FL 32216
Owner Contact: JONATHAN WILLIAMS / ENVIRONMENTAL DEPARTMENT
Owner Phone: 9045963242

Construction:
Tank ID: 5
Construction Category: E
Construction Description: Fiberglass

Tank ID: 5
Construction Category: A
Construction Description: Ball check valve

Tank ID: 5
Construction Category: I
Construction Description: Double wall

Tank ID: 5
Construction Category: M
Construction Description: Spill containment bucket

Tank ID: 6
Construction Category: E
Construction Description: Fiberglass

Tank ID: 6
Construction Category: A
Construction Description: Ball check valve

Tank ID: 6
Construction Category: I
Construction Description: Double wall

Tank ID: 6
Construction Category: M
Construction Description: Spill containment bucket

Tank ID: 7
Construction Category: E
Construction Description: Fiberglass

Tank ID: 7
Construction Category: I
Construction Description: Double wall

FCE #1816 (Continued) **U001823183**

Tank ID: 7
Construction Category: M
Construction Description: Spill containment bucket

Tank ID: 8
Construction Category: E
Construction Description: Fiberglass

Tank ID: 8
Construction Category: A
Construction Description: Ball check valve

Tank ID: 8
Construction Category: I
Construction Description: Double wall

Tank ID: 8
Construction Category: M
Construction Description: Spill containment bucket

Tank ID: 7
Construction Category: A
Construction Description: Ball check valve

Piping:
Tank ID: 5
Piping Category: C
Piping Description: Fiberglass

Tank ID: 5
Piping Category: F
Piping Description: Double wall

Tank ID: 5
Piping Category: K
Piping Description: Dispenser liners

Tank ID: 6
Piping Category: C
Piping Description: Fiberglass

Tank ID: 6
Piping Category: F
Piping Description: Double wall

Tank ID: 6
Piping Category: K
Piping Description: Dispenser liners

Tank ID: 7
Piping Category: C
Piping Description: Fiberglass

Tank ID: 7
Piping Category: F
Piping Description: Double wall

FCE #1816 (Continued) **U001823183**

Tank ID: 7
Piping Category: K
Piping Description: Dispenser liners

Tank ID: 8
Piping Category: C
Piping Description: Fiberglass

Tank ID: 8
Piping Category: F
Piping Description: Double wall

Tank ID: 8
Piping Category: K
Piping Description: Dispenser liners

Tank ID: 5
Piping Category: J
Piping Description: Pressurized piping system

Tank ID: 6
Piping Category: J
Piping Description: Pressurized piping system

Tank ID: 7
Piping Category: J
Piping Description: Pressurized piping system

Tank ID: 8
Piping Category: J
Piping Description: Pressurized piping system

Monitoring:
Tank ID: 5
Petro Monitoring Category: F
Monitoring Description: Monitor dbl wall tank space

Tank ID: 6
Petro Monitoring Category: F
Monitoring Description: Monitor dbl wall tank space

Tank ID: 7
Petro Monitoring Category: F
Monitoring Description: Monitor dbl wall tank space

Tank ID: 8
Petro Monitoring Category: F
Monitoring Description: Monitor dbl wall tank space

Tank ID: 5
Petro Monitoring Category: L
Monitoring Description: Automatic tank gauging - USTs

Tank ID: 5
Petro Monitoring Category: 1
Monitoring Description: Continuous electronic sensing

FCE #1816 (Continued) **U001823183**

Tank ID: 5
Petro Monitoring Category: 3
Monitoring Description: Electronic monitor pipe sumps

Tank ID: 6
Petro Monitoring Category: L
Monitoring Description: Automatic tank gauging - USTs

Tank ID: 6
Petro Monitoring Category: 1
Monitoring Description: Continuous electronic sensing

Tank ID: 6
Petro Monitoring Category: 3
Monitoring Description: Electronic monitor pipe sumps

Tank ID: 7
Petro Monitoring Category: L
Monitoring Description: Automatic tank gauging - USTs

Tank ID: 7
Petro Monitoring Category: 1
Monitoring Description: Continuous electronic sensing

Tank ID: 7
Petro Monitoring Category: 3
Monitoring Description: Electronic monitor pipe sumps

Tank ID: 8
Petro Monitoring Category: L
Monitoring Description: Automatic tank gauging - USTs

Tank ID: 8
Petro Monitoring Category: 1
Monitoring Description: Continuous electronic sensing

Tank ID: 8
Petro Monitoring Category: 3
Monitoring Description: Electronic monitor pipe sumps

Tank ID: 5
Petro Monitoring Category: 4
Monitoring Description: Visual inspect dispenser liners

Tank ID: 6
Petro Monitoring Category: 4
Monitoring Description: Visual inspect dispenser liners

Tank ID: 7
Petro Monitoring Category: 4
Monitoring Description: Visual inspect dispenser liners

Tank ID: 8
Petro Monitoring Category: 4
Monitoring Description: Visual inspect dispenser liners

FCE #1816 (Continued) **U001823183**

Tank ID: 1
Tank Capacity: 12000
Tank Location: UNDERGROUND
Tank Status: B-Removed from Site
Status Date: 05/01/2005
Install Date: 2/1/1987
Substance: B
Content Description: Unleaded Gas
Vessel Indicator: TANK
DEP Contractor: P

Owner:
Owner ID: 45875
Owner Name: FIRST COAST ENERGY LLP
Owner Address: 6867 SOUTHPOINT DR N
Owner Address 2: Not reported
Owner City,State,Zip: Jacksonville, FL 32216
Owner Contact: JONATHAN WILLIAMS / ENVIRONMENTAL DEPARTMENT
Owner Phone: 9045963242

Construction:
Tank ID: 5
Construction Category: E
Construction Description: Fiberglass

Tank ID: 5
Construction Category: A
Construction Description: Ball check valve

Tank ID: 5
Construction Category: I
Construction Description: Double wall

Tank ID: 5
Construction Category: M
Construction Description: Spill containment bucket

Tank ID: 6
Construction Category: E
Construction Description: Fiberglass

Tank ID: 6
Construction Category: A
Construction Description: Ball check valve

Tank ID: 6
Construction Category: I
Construction Description: Double wall

Tank ID: 6
Construction Category: M
Construction Description: Spill containment bucket

Tank ID: 7
Construction Category: E
Construction Description: Fiberglass

FCE #1816 (Continued) **U001823183**

Tank ID: 7
Construction Category: I
Construction Description: Double wall

Tank ID: 7
Construction Category: M
Construction Description: Spill containment bucket

Tank ID: 8
Construction Category: E
Construction Description: Fiberglass

Tank ID: 8
Construction Category: A
Construction Description: Ball check valve

Tank ID: 8
Construction Category: I
Construction Description: Double wall

Tank ID: 8
Construction Category: M
Construction Description: Spill containment bucket

Tank ID: 7
Construction Category: A
Construction Description: Ball check valve

Piping:
Tank ID: 5
Piping Category: C
Piping Description: Fiberglass

Tank ID: 5
Piping Category: F
Piping Description: Double wall

Tank ID: 5
Piping Category: K
Piping Description: Dispenser liners

Tank ID: 6
Piping Category: C
Piping Description: Fiberglass

Tank ID: 6
Piping Category: F
Piping Description: Double wall

Tank ID: 6
Piping Category: K
Piping Description: Dispenser liners

Tank ID: 7
Piping Category: C
Piping Description: Fiberglass

FCE #1816 (Continued) **U001823183**

Tank ID: 7
Piping Category: F
Piping Description: Double wall

Tank ID: 7
Piping Category: K
Piping Description: Dispenser liners

Tank ID: 8
Piping Category: C
Piping Description: Fiberglass

Tank ID: 8
Piping Category: F
Piping Description: Double wall

Tank ID: 8
Piping Category: K
Piping Description: Dispenser liners

Tank ID: 5
Piping Category: J
Piping Description: Pressurized piping system

Tank ID: 6
Piping Category: J
Piping Description: Pressurized piping system

Tank ID: 7
Piping Category: J
Piping Description: Pressurized piping system

Tank ID: 8
Piping Category: J
Piping Description: Pressurized piping system

Monitoring:
Tank ID: 5
Petro Monitoring Category: F
Monitoring Description: Monitor dbl wall tank space

Tank ID: 6
Petro Monitoring Category: F
Monitoring Description: Monitor dbl wall tank space

Tank ID: 7
Petro Monitoring Category: F
Monitoring Description: Monitor dbl wall tank space

Tank ID: 8
Petro Monitoring Category: F
Monitoring Description: Monitor dbl wall tank space

Tank ID: 5
Petro Monitoring Category: L
Monitoring Description: Automatic tank gauging - USTs

FCE #1816 (Continued) **U001823183**

Tank ID: 5
Petro Monitoring Category: 1
Monitoring Description: Continuous electronic sensing

Tank ID: 5
Petro Monitoring Category: 3
Monitoring Description: Electronic monitor pipe sumps

Tank ID: 6
Petro Monitoring Category: L
Monitoring Description: Automatic tank gauging - USTs

Tank ID: 6
Petro Monitoring Category: 1
Monitoring Description: Continuous electronic sensing

Tank ID: 6
Petro Monitoring Category: 3
Monitoring Description: Electronic monitor pipe sumps

Tank ID: 7
Petro Monitoring Category: L
Monitoring Description: Automatic tank gauging - USTs

Tank ID: 7
Petro Monitoring Category: 1
Monitoring Description: Continuous electronic sensing

Tank ID: 7
Petro Monitoring Category: 3
Monitoring Description: Electronic monitor pipe sumps

Tank ID: 8
Petro Monitoring Category: L
Monitoring Description: Automatic tank gauging - USTs

Tank ID: 8
Petro Monitoring Category: 1
Monitoring Description: Continuous electronic sensing

Tank ID: 8
Petro Monitoring Category: 3
Monitoring Description: Electronic monitor pipe sumps

Tank ID: 5
Petro Monitoring Category: 4
Monitoring Description: Visual inspect dispenser liners

Tank ID: 6
Petro Monitoring Category: 4
Monitoring Description: Visual inspect dispenser liners

Tank ID: 7
Petro Monitoring Category: 4
Monitoring Description: Visual inspect dispenser liners

Tank ID: 8

FCE #1816 (Continued) **U001823183**

Petro Monitoring Category: 4
Monitoring Description: Visual inspect dispenser liners

Tank ID: 2
Tank Capacity: 10000
Tank Location: UNDERGROUND
Tank Status: B-Removed from Site
Status Date: 05/01/2005
Install Date: 2/1/1987
Substance: B
Content Description: Unleaded Gas
Vessel Indicator: TANK
DEP Contractor: P

Owner:
Owner ID: 45875
Owner Name: FIRST COAST ENERGY LLP
Owner Address: 6867 SOUTHPOINT DR N
Owner Address 2: Not reported
Owner City,State,Zip: Jacksonville, FL 32216
Owner Contact: JONATHAN WILLIAMS / ENVIRONMENTAL DEPARTMENT
Owner Phone: 9045963242

Construction:
Tank ID: 5
Construction Category: E
Construction Description: Fiberglass

Tank ID: 5
Construction Category: A
Construction Description: Ball check valve

Tank ID: 5
Construction Category: I
Construction Description: Double wall

Tank ID: 5
Construction Category: M
Construction Description: Spill containment bucket

Tank ID: 6
Construction Category: E
Construction Description: Fiberglass

Tank ID: 6
Construction Category: A
Construction Description: Ball check valve

Tank ID: 6
Construction Category: I
Construction Description: Double wall

Tank ID: 6
Construction Category: M
Construction Description: Spill containment bucket

FCE #1816 (Continued) **U001823183**

Tank ID: 7
Construction Category: E
Construction Description: Fiberglass

Tank ID: 7
Construction Category: I
Construction Description: Double wall

Tank ID: 7
Construction Category: M
Construction Description: Spill containment bucket

Tank ID: 8
Construction Category: E
Construction Description: Fiberglass

Tank ID: 8
Construction Category: A
Construction Description: Ball check valve

Tank ID: 8
Construction Category: I
Construction Description: Double wall

Tank ID: 8
Construction Category: M
Construction Description: Spill containment bucket

Tank ID: 7
Construction Category: A
Construction Description: Ball check valve

Piping:
Tank ID: 5
Piping Category: C
Piping Description: Fiberglass

Tank ID: 5
Piping Category: F
Piping Description: Double wall

Tank ID: 5
Piping Category: K
Piping Description: Dispenser liners

Tank ID: 6
Piping Category: C
Piping Description: Fiberglass

Tank ID: 6
Piping Category: F
Piping Description: Double wall

Tank ID: 6
Piping Category: K
Piping Description: Dispenser liners

FCE #1816 (Continued) **U001823183**

Tank ID: 7
Piping Category: C
Piping Description: Fiberglass

Tank ID: 7
Piping Category: F
Piping Description: Double wall

Tank ID: 7
Piping Category: K
Piping Description: Dispenser liners

Tank ID: 8
Piping Category: C
Piping Description: Fiberglass

Tank ID: 8
Piping Category: F
Piping Description: Double wall

Tank ID: 8
Piping Category: K
Piping Description: Dispenser liners

Tank ID: 5
Piping Category: J
Piping Description: Pressurized piping system

Tank ID: 6
Piping Category: J
Piping Description: Pressurized piping system

Tank ID: 7
Piping Category: J
Piping Description: Pressurized piping system

Tank ID: 8
Piping Category: J
Piping Description: Pressurized piping system

Monitoring:
Tank ID: 5
Petro Monitoring Category: F
Monitoring Description: Monitor dbl wall tank space

Tank ID: 6
Petro Monitoring Category: F
Monitoring Description: Monitor dbl wall tank space

Tank ID: 7
Petro Monitoring Category: F
Monitoring Description: Monitor dbl wall tank space

Tank ID: 8
Petro Monitoring Category: F
Monitoring Description: Monitor dbl wall tank space

FCE #1816 (Continued) **U001823183**

Tank ID: 5
Petro Monitoring Category: L
Monitoring Description: Automatic tank gauging - USTs

Tank ID: 5
Petro Monitoring Category: 1
Monitoring Description: Continuous electronic sensing

Tank ID: 5
Petro Monitoring Category: 3
Monitoring Description: Electronic monitor pipe sumps

Tank ID: 6
Petro Monitoring Category: L
Monitoring Description: Automatic tank gauging - USTs

Tank ID: 6
Petro Monitoring Category: 1
Monitoring Description: Continuous electronic sensing

Tank ID: 6
Petro Monitoring Category: 3
Monitoring Description: Electronic monitor pipe sumps

Tank ID: 7
Petro Monitoring Category: L
Monitoring Description: Automatic tank gauging - USTs

Tank ID: 7
Petro Monitoring Category: 1
Monitoring Description: Continuous electronic sensing

Tank ID: 7
Petro Monitoring Category: 3
Monitoring Description: Electronic monitor pipe sumps

Tank ID: 8
Petro Monitoring Category: L
Monitoring Description: Automatic tank gauging - USTs

Tank ID: 8
Petro Monitoring Category: 1
Monitoring Description: Continuous electronic sensing

Tank ID: 8
Petro Monitoring Category: 3
Monitoring Description: Electronic monitor pipe sumps

Tank ID: 5
Petro Monitoring Category: 4
Monitoring Description: Visual inspect dispenser liners

Tank ID: 6
Petro Monitoring Category: 4
Monitoring Description: Visual inspect dispenser liners

Tank ID: 7

FCE #1816 (Continued) **U001823183**

Petro Monitoring Category: 4
Monitoring Description: Visual inspect dispenser liners

Tank ID: 8
Petro Monitoring Category: 4
Monitoring Description: Visual inspect dispenser liners

Tank ID: 8
Tank Capacity: 10000
Tank Location: UNDERGROUND
Tank Status: U-In Service
Status Date: 05/01/2005
Install Date: 5/1/2005
Substance: D
Content Description: Vehicular Diesel
Vessel Indicator: TANK
DEP Contractor: P

Owner:
Owner ID: 45875
Owner Name: FIRST COAST ENERGY LLP
Owner Address: 6867 SOUTHPOINT DR N
Owner Address 2: Not reported
Owner City,State,Zip: Jacksonville, FL 32216
Owner Contact: JONATHAN WILLIAMS / ENVIRONMENTAL DEPARTMENT
Owner Phone: 9045963242

Construction:
Tank ID: 5
Construction Category: E
Construction Description: Fiberglass

Tank ID: 5
Construction Category: A
Construction Description: Ball check valve

Tank ID: 5
Construction Category: I
Construction Description: Double wall

Tank ID: 5
Construction Category: M
Construction Description: Spill containment bucket

Tank ID: 6
Construction Category: E
Construction Description: Fiberglass

Tank ID: 6
Construction Category: A
Construction Description: Ball check valve

Tank ID: 6
Construction Category: I
Construction Description: Double wall

FCE #1816 (Continued) **U001823183**

Tank ID: 6
Construction Category: M
Construction Description: Spill containment bucket

Tank ID: 7
Construction Category: E
Construction Description: Fiberglass

Tank ID: 7
Construction Category: I
Construction Description: Double wall

Tank ID: 7
Construction Category: M
Construction Description: Spill containment bucket

Tank ID: 8
Construction Category: E
Construction Description: Fiberglass

Tank ID: 8
Construction Category: A
Construction Description: Ball check valve

Tank ID: 8
Construction Category: I
Construction Description: Double wall

Tank ID: 8
Construction Category: M
Construction Description: Spill containment bucket

Tank ID: 7
Construction Category: A
Construction Description: Ball check valve

Piping:
Tank ID: 5
Piping Category: C
Piping Description: Fiberglass

Tank ID: 5
Piping Category: F
Piping Description: Double wall

Tank ID: 5
Piping Category: K
Piping Description: Dispenser liners

Tank ID: 6
Piping Category: C
Piping Description: Fiberglass

Tank ID: 6
Piping Category: F
Piping Description: Double wall

FCE #1816 (Continued) **U001823183**

Tank ID: 6
Piping Category: K
Piping Description: Dispenser liners

Tank ID: 7
Piping Category: C
Piping Description: Fiberglass

Tank ID: 7
Piping Category: F
Piping Description: Double wall

Tank ID: 7
Piping Category: K
Piping Description: Dispenser liners

Tank ID: 8
Piping Category: C
Piping Description: Fiberglass

Tank ID: 8
Piping Category: F
Piping Description: Double wall

Tank ID: 8
Piping Category: K
Piping Description: Dispenser liners

Tank ID: 5
Piping Category: J
Piping Description: Pressurized piping system

Tank ID: 6
Piping Category: J
Piping Description: Pressurized piping system

Tank ID: 7
Piping Category: J
Piping Description: Pressurized piping system

Tank ID: 8
Piping Category: J
Piping Description: Pressurized piping system

Monitoring:
Tank ID: 5
Petro Monitoring Category: F
Monitoring Description: Monitor dbl wall tank space

Tank ID: 6
Petro Monitoring Category: F
Monitoring Description: Monitor dbl wall tank space

Tank ID: 7
Petro Monitoring Category: F
Monitoring Description: Monitor dbl wall tank space

FCE #1816 (Continued) **U001823183**

Tank ID: 8
Petro Monitoring Category: F
Monitoring Description: Monitor dbl wall tank space

Tank ID: 5
Petro Monitoring Category: L
Monitoring Description: Automatic tank gauging - USTs

Tank ID: 5
Petro Monitoring Category: 1
Monitoring Description: Continuous electronic sensing

Tank ID: 5
Petro Monitoring Category: 3
Monitoring Description: Electronic monitor pipe sumps

Tank ID: 6
Petro Monitoring Category: L
Monitoring Description: Automatic tank gauging - USTs

Tank ID: 6
Petro Monitoring Category: 1
Monitoring Description: Continuous electronic sensing

Tank ID: 6
Petro Monitoring Category: 3
Monitoring Description: Electronic monitor pipe sumps

Tank ID: 7
Petro Monitoring Category: L
Monitoring Description: Automatic tank gauging - USTs

Tank ID: 7
Petro Monitoring Category: 1
Monitoring Description: Continuous electronic sensing

Tank ID: 7
Petro Monitoring Category: 3
Monitoring Description: Electronic monitor pipe sumps

Tank ID: 8
Petro Monitoring Category: L
Monitoring Description: Automatic tank gauging - USTs

Tank ID: 8
Petro Monitoring Category: 1
Monitoring Description: Continuous electronic sensing

Tank ID: 8
Petro Monitoring Category: 3
Monitoring Description: Electronic monitor pipe sumps

Tank ID: 5
Petro Monitoring Category: 4
Monitoring Description: Visual inspect dispenser liners

Tank ID: 6

FCE #1816 (Continued) **U001823183**

Petro Monitoring Category: 4
Monitoring Description: Visual inspect dispenser liners

Tank ID: 7
Petro Monitoring Category: 4
Monitoring Description: Visual inspect dispenser liners

Tank ID: 8
Petro Monitoring Category: 4
Monitoring Description: Visual inspect dispenser liners

Tank ID: 7
Tank Capacity: 10000
Tank Location: UNDERGROUND
Tank Status: U-In Service
Status Date: 05/01/2005
Install Date: 5/1/2005
Substance: B
Content Description: Unleaded Gas
Vessel Indicator: TANK
DEP Contractor: P

Owner:
Owner ID: 45875
Owner Name: FIRST COAST ENERGY LLP
Owner Address: 6867 SOUTHPOINT DR N
Owner Address 2: Not reported
Owner City,State,Zip: Jacksonville, FL 32216
Owner Contact: JONATHAN WILLIAMS / ENVIRONMENTAL DEPARTMENT
Owner Phone: 9045963242

Construction:
Tank ID: 5
Construction Category: E
Construction Description: Fiberglass

Tank ID: 5
Construction Category: A
Construction Description: Ball check valve

Tank ID: 5
Construction Category: I
Construction Description: Double wall

Tank ID: 5
Construction Category: M
Construction Description: Spill containment bucket

Tank ID: 6
Construction Category: E
Construction Description: Fiberglass

Tank ID: 6
Construction Category: A
Construction Description: Ball check valve

FCE #1816 (Continued) **U001823183**

Tank ID: 6
Construction Category: I
Construction Description: Double wall

Tank ID: 6
Construction Category: M
Construction Description: Spill containment bucket

Tank ID: 7
Construction Category: E
Construction Description: Fiberglass

Tank ID: 7
Construction Category: I
Construction Description: Double wall

Tank ID: 7
Construction Category: M
Construction Description: Spill containment bucket

Tank ID: 8
Construction Category: E
Construction Description: Fiberglass

Tank ID: 8
Construction Category: A
Construction Description: Ball check valve

Tank ID: 8
Construction Category: I
Construction Description: Double wall

Tank ID: 8
Construction Category: M
Construction Description: Spill containment bucket

Tank ID: 7
Construction Category: A
Construction Description: Ball check valve

Piping:
Tank ID: 5
Piping Category: C
Piping Description: Fiberglass

Tank ID: 5
Piping Category: F
Piping Description: Double wall

Tank ID: 5
Piping Category: K
Piping Description: Dispenser liners

Tank ID: 6
Piping Category: C
Piping Description: Fiberglass

FCE #1816 (Continued) **U001823183**

Tank ID: 6
Piping Category: F
Piping Description: Double wall

Tank ID: 6
Piping Category: K
Piping Description: Dispenser liners

Tank ID: 7
Piping Category: C
Piping Description: Fiberglass

Tank ID: 7
Piping Category: F
Piping Description: Double wall

Tank ID: 7
Piping Category: K
Piping Description: Dispenser liners

Tank ID: 8
Piping Category: C
Piping Description: Fiberglass

Tank ID: 8
Piping Category: F
Piping Description: Double wall

Tank ID: 8
Piping Category: K
Piping Description: Dispenser liners

Tank ID: 5
Piping Category: J
Piping Description: Pressurized piping system

Tank ID: 6
Piping Category: J
Piping Description: Pressurized piping system

Tank ID: 7
Piping Category: J
Piping Description: Pressurized piping system

Tank ID: 8
Piping Category: J
Piping Description: Pressurized piping system

Monitoring:
Tank ID: 5
Petro Monitoring Category: F
Monitoring Description: Monitor dbl wall tank space

Tank ID: 6
Petro Monitoring Category: F
Monitoring Description: Monitor dbl wall tank space

FCE #1816 (Continued) **U001823183**

Tank ID: 7
Petro Monitoring Category: F
Monitoring Description: Monitor dbl wall tank space

Tank ID: 8
Petro Monitoring Category: F
Monitoring Description: Monitor dbl wall tank space

Tank ID: 5
Petro Monitoring Category: L
Monitoring Description: Automatic tank gauging - USTs

Tank ID: 5
Petro Monitoring Category: 1
Monitoring Description: Continuous electronic sensing

Tank ID: 5
Petro Monitoring Category: 3
Monitoring Description: Electronic monitor pipe sumps

Tank ID: 6
Petro Monitoring Category: L
Monitoring Description: Automatic tank gauging - USTs

Tank ID: 6
Petro Monitoring Category: 1
Monitoring Description: Continuous electronic sensing

Tank ID: 6
Petro Monitoring Category: 3
Monitoring Description: Electronic monitor pipe sumps

Tank ID: 7
Petro Monitoring Category: L
Monitoring Description: Automatic tank gauging - USTs

Tank ID: 7
Petro Monitoring Category: 1
Monitoring Description: Continuous electronic sensing

Tank ID: 7
Petro Monitoring Category: 3
Monitoring Description: Electronic monitor pipe sumps

Tank ID: 8
Petro Monitoring Category: L
Monitoring Description: Automatic tank gauging - USTs

Tank ID: 8
Petro Monitoring Category: 1
Monitoring Description: Continuous electronic sensing

Tank ID: 8
Petro Monitoring Category: 3
Monitoring Description: Electronic monitor pipe sumps

Tank ID: 5

FCE #1816 (Continued) **U001823183**

Petro Monitoring Category: 4
Monitoring Description: Visual inspect dispenser liners

Tank ID: 6
Petro Monitoring Category: 4
Monitoring Description: Visual inspect dispenser liners

Tank ID: 7
Petro Monitoring Category: 4
Monitoring Description: Visual inspect dispenser liners

Tank ID: 8
Petro Monitoring Category: 4
Monitoring Description: Visual inspect dispenser liners

Tank ID: 6
Tank Capacity: 10000
Tank Location: UNDERGROUND
Tank Status: U-In Service
Status Date: 05/01/2005
Install Date: 5/1/2005
Substance: B
Content Description: Unleaded Gas
Vessel Indicator: TANK
DEP Contractor: P

Owner:
Owner ID: 45875
Owner Name: FIRST COAST ENERGY LLP
Owner Address: 6867 SOUTHPOINT DR N
Owner Address 2: Not reported
Owner City,State,Zip: Jacksonville, FL 32216
Owner Contact: JONATHAN WILLIAMS / ENVIRONMENTAL DEPARTMENT
Owner Phone: 9045963242

Construction:
Tank ID: 5
Construction Category: E
Construction Description: Fiberglass

Tank ID: 5
Construction Category: A
Construction Description: Ball check valve

Tank ID: 5
Construction Category: I
Construction Description: Double wall

Tank ID: 5
Construction Category: M
Construction Description: Spill containment bucket

Tank ID: 6
Construction Category: E
Construction Description: Fiberglass

FCE #1816 (Continued) **U001823183**

Tank ID: 6
Construction Category: A
Construction Description: Ball check valve

Tank ID: 6
Construction Category: I
Construction Description: Double wall

Tank ID: 6
Construction Category: M
Construction Description: Spill containment bucket

Tank ID: 7
Construction Category: E
Construction Description: Fiberglass

Tank ID: 7
Construction Category: I
Construction Description: Double wall

Tank ID: 7
Construction Category: M
Construction Description: Spill containment bucket

Tank ID: 8
Construction Category: E
Construction Description: Fiberglass

Tank ID: 8
Construction Category: A
Construction Description: Ball check valve

Tank ID: 8
Construction Category: I
Construction Description: Double wall

Tank ID: 8
Construction Category: M
Construction Description: Spill containment bucket

Tank ID: 7
Construction Category: A
Construction Description: Ball check valve

Piping:
Tank ID: 5
Piping Category: C
Piping Description: Fiberglass

Tank ID: 5
Piping Category: F
Piping Description: Double wall

Tank ID: 5
Piping Category: K
Piping Description: Dispenser liners

FCE #1816 (Continued) **U001823183**

Tank ID: 6
Piping Category: C
Piping Description: Fiberglass

Tank ID: 6
Piping Category: F
Piping Description: Double wall

Tank ID: 6
Piping Category: K
Piping Description: Dispenser liners

Tank ID: 7
Piping Category: C
Piping Description: Fiberglass

Tank ID: 7
Piping Category: F
Piping Description: Double wall

Tank ID: 7
Piping Category: K
Piping Description: Dispenser liners

Tank ID: 8
Piping Category: C
Piping Description: Fiberglass

Tank ID: 8
Piping Category: F
Piping Description: Double wall

Tank ID: 8
Piping Category: K
Piping Description: Dispenser liners

Tank ID: 5
Piping Category: J
Piping Description: Pressurized piping system

Tank ID: 6
Piping Category: J
Piping Description: Pressurized piping system

Tank ID: 7
Piping Category: J
Piping Description: Pressurized piping system

Tank ID: 8
Piping Category: J
Piping Description: Pressurized piping system

Monitoring:
Tank ID: 5
Petro Monitoring Category: F
Monitoring Description: Monitor dbl wall tank space

FCE #1816 (Continued) **U001823183**

Tank ID: 6
Petro Monitoring Category: F
Monitoring Description: Monitor dbl wall tank space

Tank ID: 7
Petro Monitoring Category: F
Monitoring Description: Monitor dbl wall tank space

Tank ID: 8
Petro Monitoring Category: F
Monitoring Description: Monitor dbl wall tank space

Tank ID: 5
Petro Monitoring Category: L
Monitoring Description: Automatic tank gauging - USTs

Tank ID: 5
Petro Monitoring Category: 1
Monitoring Description: Continuous electronic sensing

Tank ID: 5
Petro Monitoring Category: 3
Monitoring Description: Electronic monitor pipe sumps

Tank ID: 6
Petro Monitoring Category: L
Monitoring Description: Automatic tank gauging - USTs

Tank ID: 6
Petro Monitoring Category: 1
Monitoring Description: Continuous electronic sensing

Tank ID: 6
Petro Monitoring Category: 3
Monitoring Description: Electronic monitor pipe sumps

Tank ID: 7
Petro Monitoring Category: L
Monitoring Description: Automatic tank gauging - USTs

Tank ID: 7
Petro Monitoring Category: 1
Monitoring Description: Continuous electronic sensing

Tank ID: 7
Petro Monitoring Category: 3
Monitoring Description: Electronic monitor pipe sumps

Tank ID: 8
Petro Monitoring Category: L
Monitoring Description: Automatic tank gauging - USTs

Tank ID: 8
Petro Monitoring Category: 1
Monitoring Description: Continuous electronic sensing

Tank ID: 8

FCE #1816 (Continued) **U001823183**

Petro Monitoring Category: 3
Monitoring Description: Electronic monitor pipe sumps

Tank ID: 5
Petro Monitoring Category: 4
Monitoring Description: Visual inspect dispenser liners

Tank ID: 6
Petro Monitoring Category: 4
Monitoring Description: Visual inspect dispenser liners

Tank ID: 7
Petro Monitoring Category: 4
Monitoring Description: Visual inspect dispenser liners

Tank ID: 8
Petro Monitoring Category: 4
Monitoring Description: Visual inspect dispenser liners

Tank ID: 5
Tank Capacity: 12000
Tank Location: UNDERGROUND
Tank Status: U-In Service
Status Date: 05/01/2005
Install Date: 5/1/2005
Substance: B
Content Description: Unleaded Gas
Vessel Indicator: TANK
DEP Contractor: P

Owner:
Owner ID: 45875
Owner Name: FIRST COAST ENERGY LLP
Owner Address: 6867 SOUTHPOINT DR N
Owner Address 2: Not reported
Owner City,State,Zip: Jacksonville, FL 32216
Owner Contact: JONATHAN WILLIAMS / ENVIRONMENTAL DEPARTMENT
Owner Phone: 9045963242

Construction:
Tank ID: 5
Construction Category: E
Construction Description: Fiberglass

Tank ID: 5
Construction Category: A
Construction Description: Ball check valve

Tank ID: 5
Construction Category: I
Construction Description: Double wall

Tank ID: 5
Construction Category: M
Construction Description: Spill containment bucket

FCE #1816 (Continued) **U001823183**

Tank ID: 6
Construction Category: E
Construction Description: Fiberglass

Tank ID: 6
Construction Category: A
Construction Description: Ball check valve

Tank ID: 6
Construction Category: I
Construction Description: Double wall

Tank ID: 6
Construction Category: M
Construction Description: Spill containment bucket

Tank ID: 7
Construction Category: E
Construction Description: Fiberglass

Tank ID: 7
Construction Category: I
Construction Description: Double wall

Tank ID: 7
Construction Category: M
Construction Description: Spill containment bucket

Tank ID: 8
Construction Category: E
Construction Description: Fiberglass

Tank ID: 8
Construction Category: A
Construction Description: Ball check valve

Tank ID: 8
Construction Category: I
Construction Description: Double wall

Tank ID: 8
Construction Category: M
Construction Description: Spill containment bucket

Tank ID: 7
Construction Category: A
Construction Description: Ball check valve

Piping:
Tank ID: 5
Piping Category: C
Piping Description: Fiberglass

Tank ID: 5
Piping Category: F
Piping Description: Double wall

FCE #1816 (Continued) **U001823183**

Tank ID: 5
Piping Category: K
Piping Description: Dispenser liners

Tank ID: 6
Piping Category: C
Piping Description: Fiberglass

Tank ID: 6
Piping Category: F
Piping Description: Double wall

Tank ID: 6
Piping Category: K
Piping Description: Dispenser liners

Tank ID: 7
Piping Category: C
Piping Description: Fiberglass

Tank ID: 7
Piping Category: F
Piping Description: Double wall

Tank ID: 7
Piping Category: K
Piping Description: Dispenser liners

Tank ID: 8
Piping Category: C
Piping Description: Fiberglass

Tank ID: 8
Piping Category: F
Piping Description: Double wall

Tank ID: 8
Piping Category: K
Piping Description: Dispenser liners

Tank ID: 5
Piping Category: J
Piping Description: Pressurized piping system

Tank ID: 6
Piping Category: J
Piping Description: Pressurized piping system

Tank ID: 7
Piping Category: J
Piping Description: Pressurized piping system

Tank ID: 8
Piping Category: J
Piping Description: Pressurized piping system

FCE #1816 (Continued) **U001823183**

Monitoring:

Tank ID:	5
Petro Monitoring Category:	F
Monitoring Description:	Monitor dbl wall tank space
Tank ID:	6
Petro Monitoring Category:	F
Monitoring Description:	Monitor dbl wall tank space
Tank ID:	7
Petro Monitoring Category:	F
Monitoring Description:	Monitor dbl wall tank space
Tank ID:	8
Petro Monitoring Category:	F
Monitoring Description:	Monitor dbl wall tank space
Tank ID:	5
Petro Monitoring Category:	L
Monitoring Description:	Automatic tank gauging - USTs
Tank ID:	5
Petro Monitoring Category:	1
Monitoring Description:	Continuous electronic sensing
Tank ID:	5
Petro Monitoring Category:	3
Monitoring Description:	Electronic monitor pipe sumps
Tank ID:	6
Petro Monitoring Category:	L
Monitoring Description:	Automatic tank gauging - USTs
Tank ID:	6
Petro Monitoring Category:	1
Monitoring Description:	Continuous electronic sensing
Tank ID:	6
Petro Monitoring Category:	3
Monitoring Description:	Electronic monitor pipe sumps
Tank ID:	7
Petro Monitoring Category:	L
Monitoring Description:	Automatic tank gauging - USTs
Tank ID:	7
Petro Monitoring Category:	1
Monitoring Description:	Continuous electronic sensing
Tank ID:	7
Petro Monitoring Category:	3
Monitoring Description:	Electronic monitor pipe sumps
Tank ID:	8
Petro Monitoring Category:	L
Monitoring Description:	Automatic tank gauging - USTs

FCE #1816 (Continued) **U001823183**

Tank ID: 8
Petro Monitoring Category: 1
Monitoring Description: Continuous electronic sensing

Tank ID: 8
Petro Monitoring Category: 3
Monitoring Description: Electronic monitor pipe sumps

Tank ID: 5
Petro Monitoring Category: 4
Monitoring Description: Visual inspect dispenser liners

Tank ID: 6
Petro Monitoring Category: 4
Monitoring Description: Visual inspect dispenser liners

Tank ID: 7
Petro Monitoring Category: 4
Monitoring Description: Visual inspect dispenser liners

Tank ID: 8
Petro Monitoring Category: 4
Monitoring Description: Visual inspect dispenser liners

Click here for Florida Oculus:

DWM CONTAM:
Name: SHELL-FIRST COAST ENERGY #1816
Address: 3101 W ATLANTIC BLVD
City,State,Zip: POMPANO BEACH, FL
Program Site Id: 8732401
Lat DD: 26
Lat MM: 13
Lat SS: 52
Long DD: 80
Long MM: 9
Long SS: 57
Office/ District: SED
Program Area: PETROLEUM
Priority Score: Not reported
Datum: 0
Method: AGPS
Facility Status: CLOSED-STCM
Facility Type: Not reported
Score Effective Date: Not reported
Score When Ranked: Not reported
Rank: Not reported
Operator: Not reported
Phone: Not reported
Name Changed: Not reported
Addr Changed: Not reported
Related Party ID: Not reported
Primary RP Role: Not reported
RP Begin Date: Not reported
RP Name: Not reported

FCE #1816 (Continued) **U001823183**

RP Address1:	Not reported
RP Address2:	Not reported
RP City:	Not reported
RP State:	Not reported
RP Zip5:	Not reported
RP Zip4:	Not reported
Contact:	Not reported
RP Phone:	Not reported
RP Extension:	Not reported
Site Manager:	Not reported

Name:	SHELL-FIRST COAST ENERGY #1816
Address:	3101 W ATLANTIC BLVD
City,State,Zip:	POMPANO BEACH, FL
Program Site Id:	8732401
Lat DD:	26
Lat MM:	13
Lat SS:	52
Long DD:	80
Long MM:	9
Long SS:	57
Office/ District:	SED
Program Area:	PETROLEUM
Priority Score:	Not reported
Datum:	0
Method:	AGPS
Facility Status:	CLOSED-STCM
Facility Type:	Not reported
Score Effective Date:	Not reported
Score When Ranked:	Not reported
Rank:	Not reported
Operator:	Not reported
Phone:	Not reported
Name Changed:	Not reported
Addr Changed:	Not reported
Related Party ID:	Not reported
Primary RP Role:	Not reported
RP Begin Date:	Not reported
RP Name:	Not reported
RP Address1:	Not reported
RP Address2:	Not reported
RP City:	Not reported
RP State:	Not reported
RP Zip5:	Not reported
RP Zip4:	Not reported
Contact:	Not reported
RP Phone:	Not reported
RP Extension:	Not reported
Site Manager:	Not reported

FL Financial Assurance 3:

Name:	SHELL-FIRST COAST ENERGY #1816
Address:	3101 W ATLANTIC BLVD
City,State,Zip:	POMPANO BEACH, FL 33069
Region:	3
Facility ID:	8732401
Facility Phone:	9045963200

FCE #1816 (Continued) **U001823183**

Facility Status:	OPEN
Facility Type:	A
Type Description:	Retail Station
DEP CO:	P
Finaincial Responsibility:	INSURANCE
Insurance Company:	AMERICAN SAFETY INDEMNITY CO
Effective Date:	04/23/2013
Expire Date:	04/23/2014
Owner ID:	45875
Onwer Name:	FIRST COAST ENERGY LLP
Owner Address:	6867 SOUTHPOINT DR N
Owner Address2:	ATTN: KEVIN KUSMIREK
Owner City,St,Zip:	Jacksonville, FL 32216
Contact:	KEVIN KUSMIREK / ENVIRONMENTAL DEPARTMENT
Resp Party Phone:	9045963242

Name:	SHELL-FIRST COAST ENERGY #1816
Address:	3101 W ATLANTIC BLVD
City,State,Zip:	POMPANO BEACH, FL 33069
Region:	3
Facility ID:	8732401
Facility Phone:	9045963200
Facility Status:	OPEN
Facility Type:	A
Type Description:	Retail Station
DEP CO:	P
Finaincial Responsibility:	INSURANCE
Insurance Company:	CRUM & FORSTER INDEMNITY
Effective Date:	04/23/2014
Expire Date:	04/23/2016
Owner ID:	45875
Onwer Name:	FIRST COAST ENERGY LLP
Owner Address:	6867 SOUTHPOINT DR N
Owner Address2:	ATTN: KEVIN KUSMIREK
Owner City,St,Zip:	Jacksonville, FL 32216
Contact:	KEVIN KUSMIREK / ENVIRONMENTAL DEPARTMENT
Resp Party Phone:	9045963242

Name:	SHELL-FIRST COAST ENERGY #1816
Address:	3101 W ATLANTIC BLVD
City,State,Zip:	POMPANO BEACH, FL 33069
Region:	3
Facility ID:	8732401
Facility Phone:	9045963200
Facility Status:	OPEN
Facility Type:	A
Type Description:	Retail Station
DEP CO:	P
Finaincial Responsibility:	INSURANCE
Insurance Company:	CRUM & FORSTER INDEMNITY
Effective Date:	Not reported
Expire Date:	Not reported
Owner ID:	45875
Onwer Name:	FIRST COAST ENERGY LLP
Owner Address:	6867 SOUTHPOINT DR N
Owner Address2:	ATTN: KEVIN KUSMIREK
Owner City,St,Zip:	Jacksonville, FL 32216

FCE #1816 (Continued) **U001823183**

Contact:	KEVIN KUSMIREK / ENVIRONMENTAL DEPARTMENT
Resp Party Phone:	9045963242
Name:	SHELL-FIRST COAST ENERGY #1816
Address:	3101 W ATLANTIC BLVD
City,State,Zip:	POMPANO BEACH, FL 33069
Region:	3
Facility ID:	8732401
Facility Phone:	9045963200
Facility Status:	OPEN
Facility Type:	A
Type Description:	Retail Station
DEP CO:	P
Finaincial Responsibility:	INSURANCE
Insurance Company:	CRUM & FORSTER SPECIALTY INS. CO.
Effective Date:	04/23/2016
Expire Date:	04/23/2018
Owner ID:	45875
Onwer Name:	FIRST COAST ENERGY LLP
Owner Address:	6867 SOUTHPOINT DR N
Owner Address2:	ATTN: KEVIN KUSMIREK
Owner City,St,Zip:	Jacksonville, FL 32216
Contact:	KEVIN KUSMIREK / ENVIRONMENTAL DEPARTMENT
Resp Party Phone:	9045963242
Name:	SHELL-FIRST COAST ENERGY #1816
Address:	3101 W ATLANTIC BLVD
City,State,Zip:	POMPANO BEACH, FL 33069
Region:	3
Facility ID:	8732401
Facility Phone:	9045963200
Facility Status:	OPEN
Facility Type:	A
Type Description:	Retail Station
DEP CO:	P
Finaincial Responsibility:	INSURANCE
Insurance Company:	HUDSON SPECIALTY INSURANCE COMPANY
Effective Date:	04/02/2012
Expire Date:	04/02/2013
Owner ID:	45875
Onwer Name:	FIRST COAST ENERGY LLP
Owner Address:	6867 SOUTHPOINT DR N
Owner Address2:	ATTN: KEVIN KUSMIREK
Owner City,St,Zip:	Jacksonville, FL 32216
Contact:	KEVIN KUSMIREK / ENVIRONMENTAL DEPARTMENT
Resp Party Phone:	9045963242
Name:	SHELL-FIRST COAST ENERGY #1816
Address:	3101 W ATLANTIC BLVD
City,State,Zip:	POMPANO BEACH, FL 33069
Region:	3
Facility ID:	8732401
Facility Phone:	9045963200
Facility Status:	OPEN
Facility Type:	A
Type Description:	Retail Station
DEP CO:	P

FCE #1816 (Continued) **U001823183**

Finaincial Responsibility:	INSURANCE
Insurance Company:	INSURANCE CO OF STATE OF PA
Effective Date:	01/01/2009
Expire Date:	01/01/2010
Owner ID:	45875
Onwer Name:	FIRST COAST ENERGY LLP
Owner Address:	6867 SOUTHPOINT DR N
Owner Address2:	ATTN: KEVIN KUSMIREK
Owner City,St,Zip:	Jacksonville, FL 32216
Contact:	KEVIN KUSMIREK / ENVIRONMENTAL DEPARTMENT
Resp Party Phone:	9045963242
Name:	SHELL-FIRST COAST ENERGY #1816
Address:	3101 W ATLANTIC BLVD
City,State,Zip:	POMPANO BEACH, FL 33069
Region:	3
Facility ID:	8732401
Facility Phone:	9045963200
Facility Status:	OPEN
Facility Type:	A
Type Description:	Retail Station
DEP CO:	P
Finaincial Responsibility:	INSURANCE
Insurance Company:	LIBERTY SURPLUS INSURANCE CORP
Effective Date:	07/01/2010
Expire Date:	07/01/2011
Owner ID:	45875
Onwer Name:	FIRST COAST ENERGY LLP
Owner Address:	6867 SOUTHPOINT DR N
Owner Address2:	ATTN: KEVIN KUSMIREK
Owner City,St,Zip:	Jacksonville, FL 32216
Contact:	KEVIN KUSMIREK / ENVIRONMENTAL DEPARTMENT
Resp Party Phone:	9045963242
Name:	SHELL-FIRST COAST ENERGY #1816
Address:	3101 W ATLANTIC BLVD
City,State,Zip:	POMPANO BEACH, FL 33069
Region:	3
Facility ID:	8732401
Facility Phone:	9045963200
Facility Status:	OPEN
Facility Type:	A
Type Description:	Retail Station
DEP CO:	P
Finaincial Responsibility:	INSURANCE
Insurance Company:	NAUTILUS INSURANCE COMPANY
Effective Date:	04/23/2019
Expire Date:	04/23/2020
Owner ID:	45875
Onwer Name:	FIRST COAST ENERGY LLP
Owner Address:	6867 SOUTHPOINT DR N
Owner Address2:	ATTN: KEVIN KUSMIREK
Owner City,St,Zip:	Jacksonville, FL 32216
Contact:	KEVIN KUSMIREK / ENVIRONMENTAL DEPARTMENT
Resp Party Phone:	9045963242
Name:	SHELL-FIRST COAST ENERGY #1816

FCE #1816 (Continued) **U001823183**

Address:	3101 W ATLANTIC BLVD
City,State,Zip:	POMPANO BEACH, FL 33069
Region:	3
Facility ID:	8732401
Facility Phone:	9045963200
Facility Status:	OPEN
Facility Type:	A
Type Description:	Retail Station
DEP CO:	P
Finaincial Responsibility:	INSURANCE
Insurance Company:	NAUTILUS INSURANCE COMPANY
Effective Date:	04/23/2020
Expire Date:	04/23/2021
Owner ID:	45875
Onwer Name:	FIRST COAST ENERGY LLP
Owner Address:	6867 SOUTHPOINT DR N
Owner Address2:	ATTN: KEVIN KUSMIREK
Owner City,St,Zip:	Jacksonville, FL 32216
Contact:	KEVIN KUSMIREK / ENVIRONMENTAL DEPARTMENT
Resp Party Phone:	9045963242

Name:	SHELL-FIRST COAST ENERGY #1816
Address:	3101 W ATLANTIC BLVD
City,State,Zip:	POMPANO BEACH, FL 33069
Region:	3
Facility ID:	8732401
Facility Phone:	9045963200
Facility Status:	OPEN
Facility Type:	A
Type Description:	Retail Station
DEP CO:	P
Finaincial Responsibility:	INSURANCE
Insurance Company:	NAUTILUS INSURANCE COMPANY
Effective Date:	04/23/2021
Expire Date:	04/23/2022
Owner ID:	45875
Onwer Name:	FIRST COAST ENERGY LLP
Owner Address:	6867 SOUTHPOINT DR N
Owner Address2:	ATTN: KEVIN KUSMIREK
Owner City,St,Zip:	Jacksonville, FL 32216
Contact:	KEVIN KUSMIREK / ENVIRONMENTAL DEPARTMENT
Resp Party Phone:	9045963242

Name:	SHELL-FIRST COAST ENERGY #1816
Address:	3101 W ATLANTIC BLVD
City,State,Zip:	POMPANO BEACH, FL 33069
Region:	3
Facility ID:	8732401
Facility Phone:	9045963200
Facility Status:	OPEN
Facility Type:	A
Type Description:	Retail Station
DEP CO:	P
Finaincial Responsibility:	INSURANCE
Insurance Company:	NAUTILUS INSURANCE COMPANY
Effective Date:	04/23/2023
Expire Date:	04/24/2024

FCE #1816 (Continued) **U001823183**

Owner ID: 45875
Onwer Name: FIRST COAST ENERGY LLP
Owner Address: 6867 SOUTHPOINT DR N
Owner Address2: ATTN: KEVIN KUSMIREK
Owner City,St,Zip: Jacksonville, FL 32216
Contact: KEVIN KUSMIREK / ENVIRONMENTAL DEPARTMENT
Resp Party Phone: 9045963242

---

33 **FLORIDA'S TURNPIKE AND ATLANTIC BOULEVARD INTERCHA** **DWM CONTAM** **S127024183**
SSE **FLORIDA'S TURNPKE AND ATLANTIC BLVD** **ERIC WASTE CLEANUP** **N/A**
1/4-1/2 **POMPANO BEACH, FL 33069**
0.412 mi.
2178 ft.

Relative:
Higher

Actual:
13 ft.

DWM CONTAM:
Name: INTERCHANGE AT ATLANTIC BLVD
Address: FLORIDA'S TURNPKE AND ATLANTIC BLVD
City,State,Zip: POMPANO BEACH, FL
Program Site Id: ERIC_8645
Lat DD: 26
Lat MM: 13
Lat SS: 52.0391
Long DD: 80
Long MM: 10
Long SS: 36.7236
Office/ District: SED
Program Area: RESPONSPARTY
Priority Score: Not reported
Datum: NAD83
Method: DPHO
Facility Status: Closed-ERIC
Facility Type: Not reported
Score Effective Date: Not reported
Score When Ranked: Not reported
Rank: Not reported
Operator: Not reported
Phone: Not reported
Name Changed: Not reported
Addr Changed: Not reported
Related Party ID: Not reported
Primary RP Role: Not reported
RP Begin Date: Not reported
RP Name: Not reported
RP Address1: Not reported
RP Address2: Not reported
RP City: Not reported
RP State: Not reported
RP Zip5: Not reported
RP Zip4: Not reported
Contact: Not reported
RP Phone: Not reported
RP Extension: Not reported
Site Manager: Paul Wierzbicki

ERIC WASTE CLEANUP:
ERIC ID: ERIC_8645
Name: Florida'S Turnpike And Atlantic Boulevard Interchange

FLORIDA'S TURNPIKE AND ATLANTIC BOULEVARD INTERCHANGE (Continued) **S127024183**

Address:	FLORIDA'S TURNPKE AND ATLANTIC BLVD
City,State,Zip:	POMPANO BEACH, FL 33069
County:	BROWARD
Status:	CLOSED
Source Facility Name:	Interchange At Atlantic Blvd
Source Facility ID:	10093
Program:	Responsible Party Cleanup
Program Type:	RESPONSPARTY
Program Status:	COMPLETE
District:	SED - Southeast District
WMD:	SFWMD - South Florida Water Management District
ICR Indicator:	N
Discharge Date:	Not reported
Method ID:	DPHO
Object of Interest:	FACIL
Proximity to Object:	APPRX
Lat DD:	26
Lat MM:	13
Lat SS:	Not reported
Long DD:	80
Long MM:	10
Long SS:	Not reported
X Coord:	781279.29767
Y Coord:	253309.06465
GIS ALB X:	781279.3
GIS ALB Y:	253309.07
Collector Username:	WIERZBICKI_P
Collection Date:	Not reported
Map Source:	IMAGERY_11_13
Map Source Scale:	5000
Interpolation Scale:	5000
Coordinate Accuracy ID:	3
Site Manager:	Paul Wierzbicki
Site Phase Description:	Phase 0 - Discovery
Offsite Contamination Key:	CONTAMUNKNOWN
DATUM ID:	NAD83

Documents:
Object ID: 17936

34
North
1/4-1/2
0.494 mi.
2609 ft.

FORMER PALM AIRE GOLF COURSE BROWNFIELD SITE **BROWNFIELDS** **S120039905**
NORTHEST CORNER OF FLORIDA'S TURNPIKE AND WEST ATLANTIC BOUL **N/A**
POMPANO BEACH, FL 33069

Relative:
Lower

Actual:
9 ft.

BROWNFIELDS:

Name:	FORMER PALM AIRE GOLF COURSE BROWNFIELD SITE
Address:	NORTHEST CORNER OF FLORIDA'S TURNPIKE AND WEST ATLANTIC BOULEVARD
City,State,Zip:	POMPANO BEACH, FL 33069
Site Id:	BF061604001
Object Id:	283
County Code:	6
Area Id:	BF061604000
Area Name:	Former Palm Aire Golf Course III Area
SRCO Date:	Not reported
District:	Southeast
Acreage:	35.1809589

FORMER PALM AIRE GOLF COURSE BROWNFIELD SITE (Continued) **S120039905**

Remediation:	Not reported
BSRA Date:	12/30/2016
X Coordinate:	781693.014
Y Coordinate:	253661.8823
Latitude:	26.2342000
Longitude:	-80.1726000
Lat DD:	26
Lat MM:	14
Lat SS:	3.060
Long DD:	-80
Long MM:	10
Long SS:	21.40
Source:	The City of Pompano Beach
Method:	PAPER
Verification:	Not reported
Date Verification:	Not reported
Comment:	Not reported
User Name:	MCCLAIN_B
Datestamp:	01/06/2017

BSRA:

Name:	FORMER PALM AIRE GOLF COURSE BROWNFIELD SITE
Address:	NORTHEST CORNER OF FLORIDA'S TURNPIKE AND WEST ATLANTIC BOULEVARD
City,State,Zip:	POMPANO BEACH, FL 33069
Area Id:	BF061604000
District:	Southeast
Acreage:	35.18
Site Id:	BF061604001
Executed Date:	12/30/2016
Issue Date:	11/30/2022
ERIC ID:	ERIC_17904
Conditional or Unconditional Closure:	C
Latitude:	26.2342000
Longitude:	-80.1726000

---

35 **WEST ATLANTIC BLVD APARTMENTS INVESTORS LLC** **BROWNFIELDS** **S118560844**
North **WEST ATLANTIC BOULEVARD** **N/A**
1/4-1/2 **POMPANO BEACH, FL 33069**
0.499 mi.
2636 ft.

Relative:
Lower

Actual:
9 ft.

BROWNFIELDS:

Name:	WEST ATLANTIC BLVD APARTMENTS INVESTORS LLC
Address:	WEST ATLANTIC BOULEVARD
City,State,Zip:	POMPANO BEACH, FL 33069
Site Id:	BF061503001
Object Id:	186
County Code:	6
Area Id:	BF061503000
Area Name:	Former Palm Aire Golf Course
SRCO Date:	11/30/2017
District:	Southeast
Acreage:	26.8380649
Remediation:	Not reported
BSRA Date:	12/18/2015
X Coordinate:	782060.128
Y Coordinate:	253689.9238

WEST ATLANTIC BLVD APARTMENTS INVESTORS LLC (Continued) **S118560844**

Latitude:	26.2343000
Longitude:	-80.1689000
Lat DD:	26
Lat MM:	14
Lat SS:	3.600
Long DD:	-80
Long MM:	10
Long SS:	8.130
Source:	The City Commision of the City of Pompano Beach
Method:	SHP
Verification:	Not reported
Date Verification:	Not reported
Comment:	Not reported
User Name:	MCCLAIN_B
Datestamp:	01/15/2016

BSRA:

Name:	WEST ATLANTIC BLVD APARTMENTS INVESTORS LLC
Address:	WEST ATLANTIC BOULEVARD
City,State,Zip:	POMPANO BEACH, FL 33069
Area Id:	BF061503000
District:	Southeast
Acreage:	26.84
Site Id:	BF061503001
Executed Date:	12/18/2015
Issue Date:	11/30/2017
ERIC ID:	ERIC_17897
Conditional or Unconditional Closure:	C
Latitude:	26.2343000
Longitude:	-80.1689000

Count: 1 records.

ORPHAN SUMMARY

City	EDR ID	Site Name	Site Address	Zip	Database(s)
POMPANO BEACH	S113899123	JUST TIRES & AUTO SERVICE CORP	601 NW 31ST AVE., BAY 1 & 2	33069	SWF/LF

GOVERNMENT RECORDS SEARCHED / DATA CURRENCY TRACKING

To maintain currency of the following federal and state databases, EDR contacts the appropriate governmental agency on a monthly or quarterly basis, as required.

Number of Days to Update: Provides confirmation that EDR is reporting records that have been updated within 90 days from the date the government agency made the information available to the public.

STANDARD ENVIRONMENTAL RECORDS

Lists of Federal NPL (Superfund) sites

NPL: National Priority List

National Priorities List (Superfund). The NPL is a subset of CERCLIS and identifies over 1,200 sites for priority cleanup under the Superfund Program. NPL sites may encompass relatively large areas. As such, EDR provides polygon coverage for over 1,000 NPL site boundaries produced by EPA's Environmental Photographic Interpretation Center (EPIC) and regional EPA offices.

Date of Government Version: 03/27/2025
Date Data Arrived at EDR: 04/01/2025
Date Made Active in Reports: 04/24/2025
Number of Days to Update: 23

Source: EPA
Telephone: N/A
Last EDR Contact: 06/02/2025
Next Scheduled EDR Contact: 07/07/2025
Data Release Frequency: Quarterly

NPL Site Boundaries

Sources:

EPA's Environmental Photographic Interpretation Center (EPIC)
Telephone: 202-564-7333

EPA Region 1
Telephone 617-918-1143

EPA Region 6
Telephone: 214-655-6659

EPA Region 3
Telephone 215-814-5418

EPA Region 7
Telephone: 913-551-7247

EPA Region 4
Telephone 404-562-8033

EPA Region 8
Telephone: 303-312-6774

EPA Region 5
Telephone 312-886-6686

EPA Region 9
Telephone: 415-947-4246

EPA Region 10
Telephone 206-553-8665

Proposed NPL: Proposed National Priority List Sites

A site that has been proposed for listing on the National Priorities List through the issuance of a proposed rule in the Federal Register. EPA then accepts public comments on the site, responds to the comments, and places on the NPL those sites that continue to meet the requirements for listing.

Date of Government Version: 03/27/2025
Date Data Arrived at EDR: 04/01/2025
Date Made Active in Reports: 04/24/2025
Number of Days to Update: 23

Source: EPA
Telephone: N/A
Last EDR Contact: 06/02/2025
Next Scheduled EDR Contact: 07/07/2025
Data Release Frequency: Quarterly

NPL LIENS: Federal Superfund Liens

Federal Superfund Liens. Under the authority granted the USEPA by CERCLA of 1980, the USEPA has the authority to file liens against real property in order to recover remedial action expenditures or when the property owner received notification of potential liability. USEPA compiles a listing of filed notices of Superfund Liens.

Date of Government Version: 10/15/1991
Date Data Arrived at EDR: 02/02/1994
Date Made Active in Reports: 03/30/1994
Number of Days to Update: 56

Source: EPA
Telephone: 202-564-4267
Last EDR Contact: 08/15/2011
Next Scheduled EDR Contact: 11/28/2011
Data Release Frequency: No Update Planned

Lists of Federal Delisted NPL sites

Delisted NPL: National Priority List Deletions

The National Oil and Hazardous Substances Pollution Contingency Plan (NCP) establishes the criteria that the EPA uses to delete sites from the NPL. In accordance with 40 CFR 300.425.(e), sites may be deleted from the NPL where no further response is appropriate.

Date of Government Version: 03/27/2025
Date Data Arrived at EDR: 04/01/2025
Date Made Active in Reports: 04/24/2025
Number of Days to Update: 23

Source: EPA
Telephone: N/A
Last EDR Contact: 06/02/2025
Next Scheduled EDR Contact: 07/07/2025
Data Release Frequency: Quarterly

Lists of Federal sites subject to CERCLA removals and CERCLA orders

FEDERAL FACILITY: Federal Facility Site Information listing

A listing of National Priority List (NPL) and Base Realignment and Closure (BRAC) sites found in the Comprehensive Environmental Response, Compensation and Liability Information System (CERCLIS) Database where EPA Federal Facilities Restoration and Reuse Office is involved in cleanup activities.

Date of Government Version: 11/20/2024
Date Data Arrived at EDR: 12/18/2024
Date Made Active in Reports: 12/20/2024
Number of Days to Update: 2

Source: Environmental Protection Agency
Telephone: 703-603-8704
Last EDR Contact: 03/27/2025
Next Scheduled EDR Contact: 07/07/2025
Data Release Frequency: Varies

SEMS: Superfund Enterprise Management System

SEMS (Superfund Enterprise Management System) tracks hazardous waste sites, potentially hazardous waste sites, and remedial activities performed in support of EPA's Superfund Program across the United States. The list was formerly know as CERCLIS, renamed to SEMS by the EPA in 2015. The list contains data on potentially hazardous waste sites that have been reported to the USEPA by states, municipalities, private companies and private persons, pursuant to Section 103 of the Comprehensive Environmental Response, Compensation, and Liability Act (CERCLA). This dataset also contains sites which are either proposed to or on the National Priorities List (NPL) and the sites which are in the screening and assessment phase for possible inclusion on the NPL.

Date of Government Version: 03/27/2025
Date Data Arrived at EDR: 04/01/2025
Date Made Active in Reports: 04/24/2025
Number of Days to Update: 23

Source: EPA
Telephone: 800-424-9346
Last EDR Contact: 06/02/2025
Next Scheduled EDR Contact: 07/21/2025
Data Release Frequency: Quarterly

Lists of Federal CERCLA sites with NFRAP

SEMS-ARCHIVE: Superfund Enterprise Management System Archive

SEMS-ARCHIVE (Superfund Enterprise Management System Archive) tracks sites that have no further interest under the Federal Superfund Program based on available information. The list was formerly known as the CERCLIS-NFRAP, renamed to SEMS ARCHIVE by the EPA in 2015. EPA may perform a minimal level of assessment work at a site while it is archived if site conditions change and/or new information becomes available. Archived sites have been removed and archived from the inventory of SEMS sites. Archived status indicates that, to the best of EPA's knowledge, assessment at a site has been completed and that EPA has determined no further steps will be taken to list the site on the National Priorities List (NPL), unless information indicates this decision was not appropriate or other considerations require a recommendation for listing at a later time. The decision does not necessarily mean that there is no hazard associated with a given site; it only means that. based upon available information, the location is not judged to be potential NPL site.

Date of Government Version: 03/27/2025
Date Data Arrived at EDR: 04/01/2025
Date Made Active in Reports: 04/24/2025
Number of Days to Update: 23

Source: EPA
Telephone: 800-424-9346
Last EDR Contact: 06/02/2025
Next Scheduled EDR Contact: 07/21/2025
Data Release Frequency: Quarterly

Lists of Federal RCRA facilities undergoing Corrective Action

CORRACTS: Corrective Action Report

CORRACTS identifies hazardous waste handlers with RCRA corrective action activity.

Date of Government Version: 02/17/2025
Date Data Arrived at EDR: 02/19/2025
Date Made Active in Reports: 03/06/2025
Number of Days to Update: 15

Source: EPA
Telephone: 800-424-9346
Last EDR Contact: 03/18/2025
Next Scheduled EDR Contact: 06/30/2025
Data Release Frequency: Quarterly

Lists of Federal RCRA TSD facilities

RCRA-TSDF: RCRA - Treatment, Storage and Disposal

RCRAInfo is EPA's comprehensive information system, providing access to data supporting the Resource Conservation and Recovery Act (RCRA) of 1976 and the Hazardous and Solid Waste Amendments (HSWA) of 1984. The database includes selective information on sites which generate, transport, store, treat and/or dispose of hazardous waste as defined by the Resource Conservation and Recovery Act (RCRA). Transporters are individuals or entities that move hazardous waste from the generator offsite to a facility that can recycle, treat, store, or dispose of the waste. TSDFs treat, store, or dispose of the waste.

Date of Government Version: 02/17/2025
Date Data Arrived at EDR: 02/19/2025
Date Made Active in Reports: 03/06/2025
Number of Days to Update: 15

Source: Environmental Protection Agency
Telephone: (404) 562-8651
Last EDR Contact: 03/18/2025
Next Scheduled EDR Contact: 06/30/2025
Data Release Frequency: Quarterly

Lists of Federal RCRA generators

RCRA-LQG: RCRA - Large Quantity Generators

RCRAInfo is EPA's comprehensive information system, providing access to data supporting the Resource Conservation and Recovery Act (RCRA) of 1976 and the Hazardous and Solid Waste Amendments (HSWA) of 1984. The database includes selective information on sites which generate, transport, store, treat and/or dispose of hazardous waste as defined by the Resource Conservation and Recovery Act (RCRA). Large quantity generators (LQGs) generate over 1,000 kilograms (kg) of hazardous waste, or over 1 kg of acutely hazardous waste per month.

Date of Government Version: 02/17/2025
Date Data Arrived at EDR: 02/19/2025
Date Made Active in Reports: 03/06/2025
Number of Days to Update: 15

Source: Environmental Protection Agency
Telephone: (404) 562-8651
Last EDR Contact: 03/18/2025
Next Scheduled EDR Contact: 06/30/2025
Data Release Frequency: Quarterly

RCRA-SQG: RCRA - Small Quantity Generators

RCRAInfo is EPA's comprehensive information system, providing access to data supporting the Resource Conservation and Recovery Act (RCRA) of 1976 and the Hazardous and Solid Waste Amendments (HSWA) of 1984. The database includes selective information on sites which generate, transport, store, treat and/or dispose of hazardous waste as defined by the Resource Conservation and Recovery Act (RCRA). Small quantity generators (SQGs) generate between 100 kg and 1,000 kg of hazardous waste per month.

Date of Government Version: 02/17/2025
Date Data Arrived at EDR: 02/19/2025
Date Made Active in Reports: 03/06/2025
Number of Days to Update: 15

Source: Environmental Protection Agency
Telephone: (404) 562-8651
Last EDR Contact: 03/18/2025
Next Scheduled EDR Contact: 06/30/2025
Data Release Frequency: Quarterly

RCRA-VSQG: RCRA - Very Small Quantity Generators (Formerly Conditionally Exempt Small Quantity Generators)

RCRAInfo is EPA's comprehensive information system, providing access to data supporting the Resource Conservation and Recovery Act (RCRA) of 1976 and the Hazardous and Solid Waste Amendments (HSWA) of 1984. The database includes selective information on sites which generate, transport, store, treat and/or dispose of hazardous waste as defined by the Resource Conservation and Recovery Act (RCRA). Very small quantity generators (VSQGs) generate less than 100 kg of hazardous waste, or less than 1 kg of acutely hazardous waste per month.

Date of Government Version: 02/17/2025
Date Data Arrived at EDR: 02/19/2025
Date Made Active in Reports: 03/06/2025
Number of Days to Update: 15

Source: Environmental Protection Agency
Telephone: (404) 562-8651
Last EDR Contact: 03/18/2025
Next Scheduled EDR Contact: 06/30/2025
Data Release Frequency: Quarterly

Federal institutional controls / engineering controls registries

LUCIS: Land Use Control Information System

LUCIS contains records of land use control information pertaining to the former Navy Base Realignment and Closure properties.

Date of Government Version: 11/11/2024
Date Data Arrived at EDR: 11/25/2024
Date Made Active in Reports: 02/18/2025
Number of Days to Update: 85

Source: Department of the Navy
Telephone: 843-820-7326
Last EDR Contact: 04/30/2025
Next Scheduled EDR Contact: 08/18/2025
Data Release Frequency: Varies

US ENG CONTROLS: Engineering Controls Sites List

A listing of sites with engineering controls in place. Engineering controls include various forms of caps, building foundations, liners, and treatment methods to create pathway elimination for regulated substances to enter environmental media or effect human health.

Date of Government Version: 01/29/2025
Date Data Arrived at EDR: 02/18/2025
Date Made Active in Reports: 04/29/2025
Number of Days to Update: 70

Source: Environmental Protection Agency
Telephone: 703-603-0695
Last EDR Contact: 05/20/2025
Next Scheduled EDR Contact: 12/02/2024
Data Release Frequency: Varies

US INST CONTROLS: Institutional Controls Sites List

A listing of sites with institutional controls in place. Institutional controls include administrative measures, such as groundwater use restrictions, construction restrictions, property use restrictions, and post remediation care requirements intended to prevent exposure to contaminants remaining on site. Deed restrictions are generally required as part of the institutional controls.

Date of Government Version: 01/29/2025
Date Data Arrived at EDR: 02/18/2025
Date Made Active in Reports: 04/29/2025
Number of Days to Update: 70

Source: Environmental Protection Agency
Telephone: 703-603-0695
Last EDR Contact: 05/20/2025
Next Scheduled EDR Contact: 09/01/2025
Data Release Frequency: Varies

Federal ERNS list

ERNS: Emergency Response Notification System

Emergency Response Notification System. ERNS records and stores information on reported releases of oil and hazardous substances.

Date of Government Version: 12/03/2024
Date Data Arrived at EDR: 12/11/2024
Date Made Active in Reports: 02/18/2025
Number of Days to Update: 69

Source: National Response Center, United States Coast Guard
Telephone: 202-267-2180
Last EDR Contact: 03/18/2025
Next Scheduled EDR Contact: 06/30/2025
Data Release Frequency: Quarterly

Lists of state- and tribal hazardous waste facilities

SHWS: Florida's State-Funded Action Sites

State Hazardous Waste Sites. State hazardous waste site records are the states' equivalent to CERCLIS. These sites may or may not already be listed on the federal CERCLIS list. Priority sites planned for cleanup using state funds (state equivalent of Superfund) are identified along with sites where cleanup will be paid for by potentially responsible parties. Available information varies by state.

Date of Government Version: 10/26/2024
Date Data Arrived at EDR: 11/08/2024
Date Made Active in Reports: 01/27/2025
Number of Days to Update: 80

Source: Department of Environmental Protection
Telephone: 850-488-0190
Last EDR Contact: 05/15/2025
Next Scheduled EDR Contact: 08/25/2025
Data Release Frequency: Semi-Annually

Lists of state and tribal landfills and solid waste disposal facilities

SWF/LF: Solid Waste Facility Database

Solid Waste Facilities/Landfill Sites. SWF/LF type records typically contain an inventory of solid waste disposal facilities or landfills in a particular state. Depending on the state, these may be active or inactive facilities or open dumps that failed to meet RCRA Subtitle D Section 4004 criteria for solid waste landfills or disposal sites.

Date of Government Version: 01/06/2025
Date Data Arrived at EDR: 01/07/2025
Date Made Active in Reports: 03/21/2025
Number of Days to Update: 73

Source: Department of Environmental Protection
Telephone: 850-922-7121
Last EDR Contact: 04/08/2025
Next Scheduled EDR Contact: 07/21/2025
Data Release Frequency: Quarterly

Lists of state and tribal leaking storage tanks

LUST: Petroleum Contamination Detail Report

Leaking Underground Storage Tank Incident Reports. LUST records contain an inventory of reported leaking underground storage tank incidents. Not all states maintain these records, and the information stored varies by state.

Date of Government Version: 01/21/2025
Date Data Arrived at EDR: 01/22/2025
Date Made Active in Reports: 04/08/2025
Number of Days to Update: 76

Source: Department of Environmental Protection
Telephone: 850-245-8839
Last EDR Contact: 04/22/2025
Next Scheduled EDR Contact: 08/04/2025
Data Release Frequency: Quarterly

LAST: Leaking Aboveground Storage Tank Listing

The file for Leaking Aboveground Storage Tanks. Please remember STCM does not track the source of the discharge so the agency provides a list of facilities with an aboveground tank and an open discharge split by facilities with aboveground tanks only and facilities with aboveground and underground tanks.

Date of Government Version: 01/21/2025
Date Data Arrived at EDR: 01/22/2025
Date Made Active in Reports: 04/08/2025
Number of Days to Update: 76

Source: Department of Environmental Protection
Telephone: 850-245-8799
Last EDR Contact: 04/22/2025
Next Scheduled EDR Contact: 08/04/2025
Data Release Frequency: Varies

INDIAN LUST R4: Leaking Underground Storage Tanks on Indian Land
LUSTs on Indian land in Florida, Mississippi and North Carolina.

Date of Government Version: 11/18/2024
Date Data Arrived at EDR: 01/16/2025
Date Made Active in Reports: 04/07/2025
Number of Days to Update: 81

Source: EPA Region 4
Telephone: 404-562-8677
Last EDR Contact: 01/16/2025
Next Scheduled EDR Contact: 07/28/2025
Data Release Frequency: Varies

INDIAN LUST R10: Leaking Underground Storage Tanks on Indian Land
LUSTs on Indian land in Alaska, Idaho, Oregon and Washington.

Date of Government Version: 11/18/2024
Date Data Arrived at EDR: 01/16/2025
Date Made Active in Reports: 04/07/2025
Number of Days to Update: 81

Source: EPA Region 10
Telephone: 206-553-2857
Last EDR Contact: 04/09/2025
Next Scheduled EDR Contact: 07/28/2025
Data Release Frequency: Varies

INDIAN LUST R6: Leaking Underground Storage Tanks on Indian Land
LUSTs on Indian land in New Mexico and Oklahoma.

Date of Government Version: 11/18/2024
Date Data Arrived at EDR: 01/16/2025
Date Made Active in Reports: 04/07/2025
Number of Days to Update: 81

Source: EPA Region 6
Telephone: 214-665-6597
Last EDR Contact: 04/09/2025
Next Scheduled EDR Contact: 07/28/2025
Data Release Frequency: Varies

INDIAN LUST R5: Leaking Underground Storage Tanks on Indian Land
Leaking underground storage tanks located on Indian Land in Michigan, Minnesota and Wisconsin.

Date of Government Version: 11/18/2024
Date Data Arrived at EDR: 01/16/2025
Date Made Active in Reports: 04/07/2025
Number of Days to Update: 81

Source: EPA, Region 5
Telephone: 312-886-7439
Last EDR Contact: 04/09/2025
Next Scheduled EDR Contact: 07/28/2025
Data Release Frequency: Varies

INDIAN LUST R8: Leaking Underground Storage Tanks on Indian Land
LUSTs on Indian land in Colorado, Montana, North Dakota, South Dakota, Utah and Wyoming.

Date of Government Version: 11/18/2024
Date Data Arrived at EDR: 01/16/2025
Date Made Active in Reports: 04/07/2025
Number of Days to Update: 81

Source: EPA Region 8
Telephone: 303-312-6271
Last EDR Contact: 04/09/2025
Next Scheduled EDR Contact: 07/28/2025
Data Release Frequency: Varies

INDIAN LUST R1: Leaking Underground Storage Tanks on Indian Land
A listing of leaking underground storage tank locations on Indian Land.

Date of Government Version: 11/18/2024
Date Data Arrived at EDR: 01/16/2025
Date Made Active in Reports: 04/07/2025
Number of Days to Update: 81

Source: EPA Region 1
Telephone: 617-918-1313
Last EDR Contact: 04/09/2025
Next Scheduled EDR Contact: 07/28/2025
Data Release Frequency: Varies

INDIAN LUST R7: Leaking Underground Storage Tanks on Indian Land
LUSTs on Indian land in Iowa, Kansas, and Nebraska

Date of Government Version: 01/07/2025
Date Data Arrived at EDR: 01/16/2025
Date Made Active in Reports: 04/07/2025
Number of Days to Update: 81

Source: EPA Region 7
Telephone: 913-551-7003
Last EDR Contact: 04/09/2025
Next Scheduled EDR Contact: 07/28/2025
Data Release Frequency: Varies

INDIAN LUST R9: Leaking Underground Storage Tanks on Indian Land
LUSTs on Indian land in Arizona, California, New Mexico and Nevada

Date of Government Version: 01/07/2025
Date Data Arrived at EDR: 01/16/2025
Date Made Active in Reports: 04/07/2025
Number of Days to Update: 81

Source: Environmental Protection Agency
Telephone: 415-972-3372
Last EDR Contact: 04/09/2025
Next Scheduled EDR Contact: 07/28/2025
Data Release Frequency: Varies

Lists of state and tribal registered storage tanks

FEMA UST: Underground Storage Tank Listing
A listing of all FEMA owned underground storage tanks.

Date of Government Version: 04/08/2025
Date Data Arrived at EDR: 04/23/2025
Date Made Active in Reports: 04/24/2025
Number of Days to Update: 1

Source: FEMA
Telephone: 202-646-5797
Last EDR Contact: 03/26/2025
Next Scheduled EDR Contact: 07/14/2025
Data Release Frequency: Varies

FF TANKS: Federal Facilities Listing
A listing of federal facilities with storage tanks.

Date of Government Version: 03/17/2025
Date Data Arrived at EDR: 03/18/2025
Date Made Active in Reports: 06/02/2025
Number of Days to Update: 76

Source: Department of Environmental Protection
Telephone: 850-245-8250
Last EDR Contact: 03/18/2025
Next Scheduled EDR Contact: 06/30/2025
Data Release Frequency: Quarterly

UST: Storage Tank Facility Information
Registered Underground Storage Tanks. UST's are regulated under Subtitle I of the Resource Conservation and Recovery Act (RCRA) and must be registered with the state department responsible for administering the UST program. Available information varies by state program.

Date of Government Version: 02/19/2025
Date Data Arrived at EDR: 02/24/2025
Date Made Active in Reports: 05/09/2025
Number of Days to Update: 74

Source: Department of Environmental Protection
Telephone: 850-245-8839
Last EDR Contact: 04/16/2025
Next Scheduled EDR Contact: 08/04/2025
Data Release Frequency: Quarterly

AST: Storage Tank Facility Information
Registered Aboveground Storage Tanks.

Date of Government Version: 02/19/2025
Date Data Arrived at EDR: 02/24/2025
Date Made Active in Reports: 05/09/2025
Number of Days to Update: 74

Source: Department of Environmental Protection
Telephone: 850-245-8839
Last EDR Contact: 04/16/2025
Next Scheduled EDR Contact: 08/04/2025
Data Release Frequency: Quarterly

INDIAN UST R1: Underground Storage Tanks on Indian Land
The Indian Underground Storage Tank (UST) database provides information about underground storage tanks on Indian land in EPA Region 1 (Connecticut, Maine, Massachusetts, New Hampshire, Rhode Island, Vermont and ten Tribal Nations).

Date of Government Version: 11/18/2024
Date Data Arrived at EDR: 01/16/2025
Date Made Active in Reports: 04/07/2025
Number of Days to Update: 81

Source: EPA, Region 1
Telephone: 617-918-1313
Last EDR Contact: 04/09/2025
Next Scheduled EDR Contact: 07/28/2025
Data Release Frequency: Varies

INDIAN UST R6: Underground Storage Tanks on Indian Land

The Indian Underground Storage Tank (UST) database provides information about underground storage tanks on Indian land in EPA Region 6 (Louisiana, Arkansas, Oklahoma, New Mexico, Texas and 65 Tribes).

Date of Government Version: 11/18/2024
Date Data Arrived at EDR: 01/16/2025
Date Made Active in Reports: 04/07/2025
Number of Days to Update: 81

Source: EPA Region 6
Telephone: 214-665-7591
Last EDR Contact: 04/09/2025
Next Scheduled EDR Contact: 07/28/2025
Data Release Frequency: Varies

INDIAN UST R10: Underground Storage Tanks on Indian Land

The Indian Underground Storage Tank (UST) database provides information about underground storage tanks on Indian land in EPA Region 10 (Alaska, Idaho, Oregon, Washington, and Tribal Nations).

Date of Government Version: 11/18/2024
Date Data Arrived at EDR: 01/16/2025
Date Made Active in Reports: 04/07/2025
Number of Days to Update: 81

Source: EPA Region 10
Telephone: 206-553-2857
Last EDR Contact: 04/09/2025
Next Scheduled EDR Contact: 07/28/2025
Data Release Frequency: Varies

INDIAN UST R4: Underground Storage Tanks on Indian Land

The Indian Underground Storage Tank (UST) database provides information about underground storage tanks on Indian land in EPA Region 4 (Alabama, Florida, Georgia, Kentucky, Mississippi, North Carolina, South Carolina, Tennessee and Tribal Nations)

Date of Government Version: 11/08/2024
Date Data Arrived at EDR: 01/16/2025
Date Made Active in Reports: 04/07/2025
Number of Days to Update: 81

Source: EPA Region 4
Telephone: 404-562-9424
Last EDR Contact: 04/09/2025
Next Scheduled EDR Contact: 07/28/2025
Data Release Frequency: Varies

INDIAN UST R9: Underground Storage Tanks on Indian Land

The Indian Underground Storage Tank (UST) database provides information about underground storage tanks on Indian land in EPA Region 9 (Arizona, California, Hawaii, Nevada, the Pacific Islands, and Tribal Nations).

Date of Government Version: 10/15/2024
Date Data Arrived at EDR: 01/16/2025
Date Made Active in Reports: 04/07/2025
Number of Days to Update: 81

Source: EPA Region 9
Telephone: 415-972-3368
Last EDR Contact: 04/09/2025
Next Scheduled EDR Contact: 07/28/2025
Data Release Frequency: Varies

INDIAN UST R8: Underground Storage Tanks on Indian Land

The Indian Underground Storage Tank (UST) database provides information about underground storage tanks on Indian land in EPA Region 8 (Colorado, Montana, North Dakota, South Dakota, Utah, Wyoming and 27 Tribal Nations).

Date of Government Version: 11/18/2024
Date Data Arrived at EDR: 01/16/2025
Date Made Active in Reports: 04/07/2025
Number of Days to Update: 81

Source: EPA Region 8
Telephone: 303-312-6137
Last EDR Contact: 04/09/2025
Next Scheduled EDR Contact: 07/28/2025
Data Release Frequency: Varies

INDIAN UST R7: Underground Storage Tanks on Indian Land

The Indian Underground Storage Tank (UST) database provides information about underground storage tanks on Indian land in EPA Region 7 (Iowa, Kansas, Missouri, Nebraska, and 9 Tribal Nations).

Date of Government Version: 01/07/2025
Date Data Arrived at EDR: 01/16/2025
Date Made Active in Reports: 04/07/2025
Number of Days to Update: 81

Source: EPA Region 7
Telephone: 913-551-7003
Last EDR Contact: 04/09/2025
Next Scheduled EDR Contact: 07/28/2025
Data Release Frequency: Varies

INDIAN UST R5: Underground Storage Tanks on Indian Land

The Indian Underground Storage Tank (UST) database provides information about underground storage tanks on Indian land in EPA Region 5 (Michigan, Minnesota and Wisconsin and Tribal Nations).

Date of Government Version: 11/18/2024
Date Data Arrived at EDR: 01/16/2025
Date Made Active in Reports: 04/07/2025
Number of Days to Update: 81

Source: EPA Region 5
Telephone: 312-886-6136
Last EDR Contact: 04/09/2025
Next Scheduled EDR Contact: 07/28/2025
Data Release Frequency: Varies

TANKS: Storage Tank Facility List

This listing includes storage tank facilities that do not have tank information. The tanks have either be closed or removed from the site, but the facilities were still registered at some point in history.

Date of Government Version: 02/19/2025
Date Data Arrived at EDR: 02/21/2025
Date Made Active in Reports: 05/09/2025
Number of Days to Update: 77

Source: Department of Environmental Protection
Telephone: 850-245-8841
Last EDR Contact: 04/16/2025
Next Scheduled EDR Contact: 08/04/2025
Data Release Frequency: Quarterly

State and tribal institutional control / engineering control registries

ENG CONTROLS: Institutional Controls Registry

The registry is a database of all contaminated sites in the state of Florida which are subject to engineering controls. Engineering Controls encompass a variety of engineered remedies to contain and/or reduce contamination, and/or physical barriers intended to limit access to property. ECs include fences, signs, guards, landfill caps, provision of potable water, slurry walls, sheet pile (vertical caps), pumping and treatment of groundwater, monitoring wells, and vapor extraction systems.

Date of Government Version: 09/12/2024
Date Data Arrived at EDR: 12/06/2024
Date Made Active in Reports: 12/09/2024
Number of Days to Update: 3

Source: Department of Environmental Protection
Telephone: 850-245-8927
Last EDR Contact: 03/21/2025
Next Scheduled EDR Contact: 07/07/2025
Data Release Frequency: Semi-Annually

Inst Control: Institutional Controls Registry

The registry is a database of all contaminated sites in the state of Florida which are subject to institutional and engineering controls.

Date of Government Version: 09/12/2024
Date Data Arrived at EDR: 12/06/2024
Date Made Active in Reports: 12/09/2024
Number of Days to Update: 3

Source: Department of Environmental Protection
Telephone: 850-245-8927
Last EDR Contact: 03/21/2025
Next Scheduled EDR Contact: 07/07/2025
Data Release Frequency: Semi-Annually

Lists of state and tribal voluntary cleanup sites

VCP: Voluntary Cleanup Sites

Listing of closed and active voluntary cleanup sites.

Date of Government Version: 04/30/2025
Date Data Arrived at EDR: 05/01/2025
Date Made Active in Reports: 05/06/2025
Number of Days to Update: 5

Source: Department of Environmental Protection
Telephone: 850-245-8705
Last EDR Contact: 04/30/2025
Next Scheduled EDR Contact: 08/25/2025
Data Release Frequency: Varies

INDIAN VCP R7: Voluntary Cleanup Priority Lisitng

A listing of voluntary cleanup priority sites located on Indian Land located in Region 7.

Date of Government Version: 03/20/2008
Date Data Arrived at EDR: 04/22/2008
Date Made Active in Reports: 05/19/2008
Number of Days to Update: 27

Source: EPA, Region 7
Telephone: 913-551-7365
Last EDR Contact: 07/08/2021
Next Scheduled EDR Contact: 07/20/2009
Data Release Frequency: Varies

INDIAN VCP R1: Voluntary Cleanup Priority Listing

A listing of voluntary cleanup priority sites located on Indian Land located in Region 1.

Date of Government Version: 07/27/2015
Date Data Arrived at EDR: 09/29/2015
Date Made Active in Reports: 02/18/2016
Number of Days to Update: 142

Source: EPA, Region 1
Telephone: 617-918-1102
Last EDR Contact: 03/12/2025
Next Scheduled EDR Contact: 06/30/2025
Data Release Frequency: Varies

Lists of state and tribal brownfield sites

BSRA: Brownfield Site Rehabilitation Agreements Listing

The BSRA provides DEP and the public assurance that site rehabilitation will be conducted in accordance with Florida Statutes and DEP's Contaminated Site Cleanup Criteria rule. In addition, the BSRA provides limited liability protection for the voluntary responsible party. The BSRA contains various commitments by the voluntary responsible party, including milestones for completion of site rehabilitation tasks and submittal of technical reports and plans. It also contains a commitment by DEP to review technical reports according to an agreed upon schedule. Only those brownfield sites with an executed BSRA are eligible to apply for a voluntary cleanup tax credit incentive pursuant to Section 376.30781, Florida Statutes.

Date of Government Version: 06/07/2024
Date Data Arrived at EDR: 06/26/2024
Date Made Active in Reports: 09/16/2024
Number of Days to Update: 82

Source: Department of Environmental Protection
Telephone: 850-245-8934
Last EDR Contact: 03/25/2025
Next Scheduled EDR Contact: 07/07/2025
Data Release Frequency: Varies

BROWNFIELDS: Brownfields Sites Database

Brownfields are defined by the Florida Department of Environmental Protection (FDEP) as abandoned, idled, or underused industrial and commercial facilities where expansion or redevelopment is complicated by real or perceived environmental contamination.

Date of Government Version: 12/02/2024
Date Data Arrived at EDR: 12/06/2024
Date Made Active in Reports: 12/11/2024
Number of Days to Update: 5

Source: Department of Environmental Protection
Telephone: 850-245-8927
Last EDR Contact: 03/20/2025
Next Scheduled EDR Contact: 07/07/2025
Data Release Frequency: Semi-Annually

BROWNFIELDS AREAS: Brownfields Areas Database

A "brownfield area" means a contiguous area of one or more brownfield sites, some of which may not be contaminated, that has been designated as such by a local government resolution. Such areas may include all or portions of community redevelopment areas, enterprise zones, empowerment zones, other such designated economically deprived communities and areas, and Environmental Protection Agency (EPA) designated brownfield pilot projects. This layer provides a polygon representation of the boundaries of these designated Brownfield Areas in Florida.

Date of Government Version: 11/26/2024
Date Data Arrived at EDR: 12/06/2024
Date Made Active in Reports: 12/11/2024
Number of Days to Update: 5

Source: Department of Environmental Protection
Telephone: 850-245-8934
Last EDR Contact: 03/25/2025
Next Scheduled EDR Contact: 07/07/2025
Data Release Frequency: Quarterly

ADDITIONAL ENVIRONMENTAL RECORDS

Local Brownfield lists

US BROWNFIELDS: A Listing of Brownfields Sites

Brownfields are real property, the expansion, redevelopment, or reuse of which may be complicated by the presence or potential presence of a hazardous substance, pollutant, or contaminant. Cleaning up and reinvesting in these properties takes development pressures off of undeveloped, open land, and both improves and protects the environment. Assessment, Cleanup and Redevelopment Exchange System (ACRES) stores information reported by EPA Brownfields grant recipients on brownfields properties assessed or cleaned up with grant funding as well as information on Targeted Brownfields Assessments performed by EPA Regions. A listing of ACRES Brownfield sites is obtained from Cleanups in My Community. Cleanups in My Community provides information on Brownfields properties for which information is reported back to EPA, as well as areas served by Brownfields grant programs.

Date of Government Version: 09/09/2024
Date Data Arrived at EDR: 09/11/2024
Date Made Active in Reports: 12/06/2024
Number of Days to Update: 86

Source: Environmental Protection Agency
Telephone: 202-566-2777
Last EDR Contact: 03/12/2025
Next Scheduled EDR Contact: 06/23/2025
Data Release Frequency: Semi-Annually

Local Lists of Landfill / Solid Waste Disposal Sites

SWRCY: Recycling Centers

A listing of recycling centers located in the state of Florida.

Date of Government Version: 08/20/2024
Date Data Arrived at EDR: 10/08/2024
Date Made Active in Reports: 12/24/2024
Number of Days to Update: 77

Source: Department of Environmental Protection
Telephone: 850-245-8718
Last EDR Contact: 04/10/2025
Next Scheduled EDR Contact: 07/21/2025
Data Release Frequency: Varies

INDIAN ODI: Report on the Status of Open Dumps on Indian Lands

Location of open dumps on Indian land.

Date of Government Version: 12/31/1998
Date Data Arrived at EDR: 12/03/2007
Date Made Active in Reports: 01/24/2008
Number of Days to Update: 52

Source: Environmental Protection Agency
Telephone: 703-308-8245
Last EDR Contact: 04/21/2025
Next Scheduled EDR Contact: 08/04/2025
Data Release Frequency: Varies

ODI: Open Dump Inventory

An open dump is defined as a disposal facility that does not comply with one or more of the Part 257 or Part 258 Subtitle D Criteria.

Date of Government Version: 06/30/1985
Date Data Arrived at EDR: 08/09/2004
Date Made Active in Reports: 09/17/2004
Number of Days to Update: 39

Source: Environmental Protection Agency
Telephone: 800-424-9346
Last EDR Contact: 06/09/2004
Next Scheduled EDR Contact: N/A
Data Release Frequency: No Update Planned

DEBRIS REGION 9: Torres Martinez Reservation Illegal Dump Site Locations

A listing of illegal dump sites location on the Torres Martinez Indian Reservation located in eastern Riverside County and northern Imperial County, California.

Date of Government Version: 01/12/2009
Date Data Arrived at EDR: 05/07/2009
Date Made Active in Reports: 09/21/2009
Number of Days to Update: 137

Source: EPA, Region 9
Telephone: 415-947-4219
Last EDR Contact: 04/09/2025
Next Scheduled EDR Contact: 07/28/2025
Data Release Frequency: No Update Planned

IHS OPEN DUMPS: Open Dumps on Indian Land

A listing of all open dumps located on Indian Land in the United States.

Date of Government Version: 02/07/2024
Date Data Arrived at EDR: 11/13/2024
Date Made Active in Reports: 11/19/2024
Number of Days to Update: 6

Source: Department of Health & Human Serivces, Indian Health Service
Telephone: 301-443-1452
Last EDR Contact: 04/30/2025
Next Scheduled EDR Contact: 08/04/2025
Data Release Frequency: Varies

Local Lists of Hazardous waste / Contaminated Sites

US HIST CDL: National Clandestine Laboratory Register

A listing of clandestine drug lab locations that have been removed from the DEAs National Clandestine Laboratory Register.

Date of Government Version: 12/31/2024
Date Data Arrived at EDR: 02/20/2025
Date Made Active in Reports: 04/29/2025
Number of Days to Update: 68

Source: Drug Enforcement Administration
Telephone: 202-307-1000
Last EDR Contact: 06/02/2025
Next Scheduled EDR Contact: 09/01/2025
Data Release Frequency: No Update Planned

PRIORITYCLEANERS: Priority Ranking List

The Florida Legislature has established a state-funded program to cleanup properties that are contaminated as a result of the operations of a drycleaning facility.

Date of Government Version: 12/04/2024
Date Data Arrived at EDR: 02/04/2025
Date Made Active in Reports: 04/18/2025
Number of Days to Update: 73

Source: Department of Environmental Protection
Telephone: 850-245-8927
Last EDR Contact: 05/08/2025
Next Scheduled EDR Contact: 08/18/2025
Data Release Frequency: Varies

FL SITES: Sites List

This summary status report was developed from a number of lists including the Eckhardt list, the Moffit list, the EPA Hazardous Waste Sites list, EPA's Emergency & Remedial Response information System list (RCRA Section 3012) & existing department lists such as the obsolete uncontrolled Hazardous Waste Sites list. This list is no longer updated.

Date of Government Version: 12/31/1989
Date Data Arrived at EDR: 05/09/1994
Date Made Active in Reports: 08/04/1994
Number of Days to Update: 87

Source: Department of Environmental Protection
Telephone: 850-245-8705
Last EDR Contact: 03/24/1994
Next Scheduled EDR Contact: N/A
Data Release Frequency: No Update Planned

US CDL: Clandestine Drug Labs

A listing of clandestine drug lab locations. The U.S. Department of Justice ("the Department") provides this web site as a public service. It contains addresses of some locations where law enforcement agencies reported they found chemicals or other items that indicated the presence of either clandestine drug laboratories or dumpsites. In most cases, the source of the entries is not the Department, and the Department has not verified the entry and does not guarantee its accuracy. Members of the public must verify the accuracy of all entries by, for example, contacting local law enforcement and local health departments.

Date of Government Version: 12/31/2024
Date Data Arrived at EDR: 02/20/2025
Date Made Active in Reports: 04/29/2025
Number of Days to Update: 68

Source: Drug Enforcement Administration
Telephone: 202-307-1000
Last EDR Contact: 06/02/2025
Next Scheduled EDR Contact: 09/01/2025
Data Release Frequency: Quarterly

Local Land Records

LIENS 2: CERCLA Lien Information

A Federal CERCLA ('Superfund') lien can exist by operation of law at any site or property at which EPA has spent Superfund monies. These monies are spent to investigate and address releases and threatened releases of contamination. CERCLIS provides information as to the identity of these sites and properties.

Date of Government Version: 03/27/2025
Date Data Arrived at EDR: 04/01/2025
Date Made Active in Reports: 04/24/2025
Number of Days to Update: 23

Source: Environmental Protection Agency
Telephone: 202-564-6023
Last EDR Contact: 06/02/2025
Next Scheduled EDR Contact: 07/07/2025
Data Release Frequency: Semi-Annually

Records of Emergency Release Reports

HMIRS: Hazardous Materials Information Reporting System
Hazardous Materials Incident Report System. HMIRS contains hazardous material spill incidents reported to DOT.

Date of Government Version: 12/10/2024
Date Data Arrived at EDR: 12/11/2024
Date Made Active in Reports: 02/27/2025
Number of Days to Update: 78

Source: U.S. Department of Transportation
Telephone: 202-366-4555
Last EDR Contact: 03/18/2025
Next Scheduled EDR Contact: 06/30/2025
Data Release Frequency: Quarterly

SPILLS: Oil and Hazardous Materials Incidents
Statewide oil and hazardous materials inland incidents.

Date of Government Version: 01/06/2025
Date Data Arrived at EDR: 01/07/2025
Date Made Active in Reports: 03/21/2025
Number of Days to Update: 73

Source: Department of Environmental Protection
Telephone: 850-245-2010
Last EDR Contact: 03/26/2025
Next Scheduled EDR Contact: 07/14/2025
Data Release Frequency: Semi-Annually

SPILLS 90: SPILLS90 data from FirstSearch
Spills 90 includes those spill and release records available exclusively from FirstSearch databases. Typically, they may include chemical, oil and/or hazardous substance spills recorded after 1990. Duplicate records that are already included in EDR incident and release records are not included in Spills 90.

Date of Government Version: 12/10/2012
Date Data Arrived at EDR: 01/03/2013
Date Made Active in Reports: 03/04/2013
Number of Days to Update: 60

Source: FirstSearch
Telephone: N/A
Last EDR Contact: 01/03/2013
Next Scheduled EDR Contact: N/A
Data Release Frequency: No Update Planned

SPILLS 80: SPILLS80 data from FirstSearch
Spills 80 includes those spill and release records available from FirstSearch databases prior to 1990. Typically, they may include chemical, oil and/or hazardous substance spills recorded before 1990. Duplicate records that are already included in EDR incident and release records are not included in Spills 80.

Date of Government Version: 09/01/2001
Date Data Arrived at EDR: 01/03/2013
Date Made Active in Reports: 03/06/2013
Number of Days to Update: 62

Source: FirstSearch
Telephone: N/A
Last EDR Contact: 01/03/2013
Next Scheduled EDR Contact: N/A
Data Release Frequency: No Update Planned

Other Ascertainable Records

RCRA NonGen / NLR: RCRA - Non Generators / No Longer Regulated
RCRAInfo is EPA's comprehensive information system, providing access to data supporting the Resource Conservation and Recovery Act (RCRA) of 1976 and the Hazardous and Solid Waste Amendments (HSWA) of 1984. The database includes selective information on sites which generate, transport, store, treat and/or dispose of hazardous waste as defined by the Resource Conservation and Recovery Act (RCRA). Non-Generators do not presently generate hazardous waste.

Date of Government Version: 02/17/2025
Date Data Arrived at EDR: 02/19/2025
Date Made Active in Reports: 03/06/2025
Number of Days to Update: 15

Source: Environmental Protection Agency
Telephone: (404) 562-8651
Last EDR Contact: 03/18/2025
Next Scheduled EDR Contact: 06/30/2025
Data Release Frequency: Quarterly

FUDS: Formerly Used Defense Sites

The listing includes locations of Formerly Used Defense Sites properties where the US Army Corps of Engineers is actively working or will take necessary cleanup actions.

Date of Government Version: 01/30/2025
Date Data Arrived at EDR: 02/11/2025
Date Made Active in Reports: 04/24/2025
Number of Days to Update: 72

Source: U.S. Army Corps of Engineers
Telephone: 202-528-4285
Last EDR Contact: 05/13/2025
Next Scheduled EDR Contact: 08/25/2025
Data Release Frequency: Varies

DOD: Department of Defense Sites

This data set consists of federally owned or administered lands, administered by the Department of Defense, that have any area equal to or greater than 640 acres of the United States, Puerto Rico, and the U.S. Virgin Islands.

Date of Government Version: 06/07/2021
Date Data Arrived at EDR: 07/13/2021
Date Made Active in Reports: 03/09/2022
Number of Days to Update: 239

Source: USGS
Telephone: 888-275-8747
Last EDR Contact: 04/08/2025
Next Scheduled EDR Contact: 07/21/2025
Data Release Frequency: Varies

FEDLAND: Federal and Indian Lands

Federally and Indian administrated lands of the United States. Lands included are administrated by: Army Corps of Engineers, Bureau of Reclamation, National Wild and Scenic River, National Wildlife Refuge, Public Domain Land, Wilderness, Wilderness Study Area, Wildlife Management Area, Bureau of Indian Affairs, Bureau of Land Management, Department of Justice, Forest Service, Fish and Wildlife Service, National Park Service.

Date of Government Version: 04/02/2018
Date Data Arrived at EDR: 04/11/2018
Date Made Active in Reports: 11/06/2019
Number of Days to Update: 574

Source: U.S. Geological Survey
Telephone: 888-275-8747
Last EDR Contact: 04/03/2025
Next Scheduled EDR Contact: 07/14/2025
Data Release Frequency: N/A

SCRD DRYCLEANERS: State Coalition for Remediation of Drycleaners Listing

The State Coalition for Remediation of Drycleaners was established in 1998, with support from the U.S. EPA Office of Superfund Remediation and Technology Innovation. It is comprised of representatives of states with established drycleaner remediation programs. Currently the member states are Alabama, Connecticut, Florida, Illinois, Kansas, Minnesota, Missouri, North Carolina, Oregon, South Carolina, Tennessee, Texas, and Wisconsin.

Date of Government Version: 07/30/2021
Date Data Arrived at EDR: 02/03/2023
Date Made Active in Reports: 02/10/2023
Number of Days to Update: 7

Source: Environmental Protection Agency
Telephone: 615-532-8599
Last EDR Contact: 05/08/2025
Next Scheduled EDR Contact: 08/18/2025
Data Release Frequency: Varies

US FIN ASSUR: Financial Assurance Information

All owners and operators of facilities that treat, store, or dispose of hazardous waste are required to provide proof that they will have sufficient funds to pay for the clean up, closure, and post-closure care of their facilities.

Date of Government Version: 02/17/2025
Date Data Arrived at EDR: 02/19/2025
Date Made Active in Reports: 03/06/2025
Number of Days to Update: 15

Source: Environmental Protection Agency
Telephone: 202-566-1917
Last EDR Contact: 03/18/2025
Next Scheduled EDR Contact: 06/30/2025
Data Release Frequency: Quarterly

EPA WATCH LIST: EPA Watch List

EPA maintains a "Watch List" to facilitate dialogue between EPA, state and local environmental agencies on enforcement matters relating to facilities with alleged violations identified as either significant or high priority. Being on the Watch List does not mean that the facility has actually violated the law only that an investigation by EPA or a state or local environmental agency has led those organizations to allege that an unproven violation has in fact occurred. Being on the Watch List does not represent a higher level of concern regarding the alleged violations that were detected, but instead indicates cases requiring additional dialogue between EPA, state and local agencies - primarily because of the length of time the alleged violation has gone unaddressed or unresolved.

Date of Government Version: 08/30/2013
Date Data Arrived at EDR: 03/21/2014
Date Made Active in Reports: 06/17/2014
Number of Days to Update: 88

Source: Environmental Protection Agency
Telephone: 617-520-3000
Last EDR Contact: 04/28/2025
Next Scheduled EDR Contact: 08/11/2025
Data Release Frequency: No Update Planned

2020 COR ACTION: 2020 Corrective Action Program List

The EPA has set ambitious goals for the RCRA Corrective Action program by creating the 2020 Corrective Action Universe. This RCRA cleanup baseline includes facilities expected to need corrective action. The 2020 universe contains a wide variety of sites. Some properties are heavily contaminated while others were contaminated but have since been cleaned up. Still others have not been fully investigated yet, and may require little or no remediation. Inclusion in the 2020 Universe does not necessarily imply failure on the part of a facility to meet its RCRA obligations.

Date of Government Version: 09/30/2017
Date Data Arrived at EDR: 05/08/2018
Date Made Active in Reports: 07/20/2018
Number of Days to Update: 73

Source: Environmental Protection Agency
Telephone: 703-308-4044
Last EDR Contact: 05/01/2025
Next Scheduled EDR Contact: 08/11/2025
Data Release Frequency: Varies

TSCA: Toxic Substances Control Act

Toxic Substances Control Act. TSCA identifies manufacturers and importers of chemical substances included on the TSCA Chemical Substance Inventory list. It includes data on the production volume of these substances by plant site.

Date of Government Version: 12/31/2020
Date Data Arrived at EDR: 06/14/2022
Date Made Active in Reports: 03/24/2023
Number of Days to Update: 283

Source: EPA
Telephone: 202-260-5521
Last EDR Contact: 03/10/2025
Next Scheduled EDR Contact: 06/23/2025
Data Release Frequency: Every 4 Years

TRIS: Toxic Chemical Release Inventory System

Toxic Release Inventory System. TRIS identifies facilities which release toxic chemicals to the air, water and land in reportable quantities under SARA Title III Section 313.

Date of Government Version: 12/31/2023
Date Data Arrived at EDR: 02/11/2025
Date Made Active in Reports: 02/18/2025
Number of Days to Update: 7

Source: EPA
Telephone: 202-566-0250
Last EDR Contact: 05/15/2025
Next Scheduled EDR Contact: 08/25/2025
Data Release Frequency: Annually

SSTS: Section 7 Tracking Systems

Section 7 of the Federal Insecticide, Fungicide and Rodenticide Act, as amended (92 Stat. 829) requires all registered pesticide-producing establishments to submit a report to the Environmental Protection Agency by March 1st each year. Each establishment must report the types and amounts of pesticides, active ingredients and devices being produced, and those having been produced and sold or distributed in the past year.

Date of Government Version: 01/13/2025
Date Data Arrived at EDR: 01/15/2025
Date Made Active in Reports: 04/07/2025
Number of Days to Update: 82

Source: EPA
Telephone: 202-564-4203
Last EDR Contact: 04/15/2025
Next Scheduled EDR Contact: 07/28/2025
Data Release Frequency: Annually

ROD: Records Of Decision

Record of Decision. ROD documents mandate a permanent remedy at an NPL (Superfund) site containing technical and health information to aid in the cleanup.

Date of Government Version: 04/25/2025
Date Data Arrived at EDR: 05/01/2025
Date Made Active in Reports: 05/21/2025
Number of Days to Update: 20

Source: EPA
Telephone: 703-416-0223
Last EDR Contact: 06/02/2025
Next Scheduled EDR Contact: 09/08/2025
Data Release Frequency: Annually

RMP: Risk Management Plans

When Congress passed the Clean Air Act Amendments of 1990, it required EPA to publish regulations and guidance for chemical accident prevention at facilities using extremely hazardous substances. The Risk Management Program Rule (RMP Rule) was written to implement Section 112(r) of these amendments. The rule, which built upon existing industry codes and standards, requires companies of all sizes that use certain flammable and toxic substances to develop a Risk Management Program, which includes a(n): Hazard assessment that details the potential effects of an accidental release, an accident history of the last five years, and an evaluation of worst-case and alternative accidental releases; Prevention program that includes safety precautions and maintenance, monitoring, and employee training measures; and Emergency response program that spells out emergency health care, employee training measures and procedures for informing the public and response agencies (e.g the fire department) should an accident occur.

Date of Government Version: 01/01/2025
Date Data Arrived at EDR: 01/17/2025
Date Made Active in Reports: 04/07/2025
Number of Days to Update: 80

Source: Environmental Protection Agency
Telephone: 202-564-8600
Last EDR Contact: 04/10/2025
Next Scheduled EDR Contact: 07/28/2025
Data Release Frequency: Varies

RAATS: RCRA Administrative Action Tracking System

RCRA Administration Action Tracking System. RAATS contains records based on enforcement actions issued under RCRA pertaining to major violators and includes administrative and civil actions brought by the EPA. For administration actions after September 30, 1995, data entry in the RAATS database was discontinued. EPA will retain a copy of the database for historical records. It was necessary to terminate RAATS because a decrease in agency resources made it impossible to continue to update the information contained in the database.

Date of Government Version: 04/17/1995
Date Data Arrived at EDR: 07/03/1995
Date Made Active in Reports: 08/07/1995
Number of Days to Update: 35

Source: EPA
Telephone: 202-564-4104
Last EDR Contact: 06/02/2008
Next Scheduled EDR Contact: 09/01/2008
Data Release Frequency: No Update Planned

PRP: Potentially Responsible Parties

A listing of verified Potentially Responsible Parties

Date of Government Version: 02/26/2025
Date Data Arrived at EDR: 03/03/2025
Date Made Active in Reports: 04/07/2025
Number of Days to Update: 35

Source: EPA
Telephone: 202-564-6023
Last EDR Contact: 06/02/2025
Next Scheduled EDR Contact: 08/11/2025
Data Release Frequency: Quarterly

PADS: PCB Activity Database System

PCB Activity Database. PADS Identifies generators, transporters, commercial storers and/or brokers and disposers of PCB's who are required to notify the EPA of such activities.

Date of Government Version: 07/01/2024
Date Data Arrived at EDR: 10/02/2024
Date Made Active in Reports: 01/10/2025
Number of Days to Update: 100

Source: EPA
Telephone: 202-566-0500
Last EDR Contact: 04/03/2025
Next Scheduled EDR Contact: 07/14/2025
Data Release Frequency: Annually

ICIS: Integrated Compliance Information System

The Integrated Compliance Information System (ICIS) supports the information needs of the national enforcement and compliance program as well as the unique needs of the National Pollutant Discharge Elimination System (NPDES) program.

Date of Government Version: 11/18/2016
Date Data Arrived at EDR: 11/23/2016
Date Made Active in Reports: 02/10/2017
Number of Days to Update: 79

Source: Environmental Protection Agency
Telephone: 202-564-2501
Last EDR Contact: 03/26/2025
Next Scheduled EDR Contact: 07/14/2025
Data Release Frequency: Quarterly

GOVERNMENT RECORDS SEARCHED / DATA CURRENCY TRACKING

FTTS: FIFRA/ TSCA Tracking System - FIFRA (Federal Insecticide, Fungicide, & Rodenticide Act)/TSCA (Toxic Substances Control Act)
FTTS tracks administrative cases and pesticide enforcement actions and compliance activities related to FIFRA, TSCA and EPCRA (Emergency Planning and Community Right-to-Know Act). To maintain currency, EDR contacts the Agency on a quarterly basis.

Date of Government Version: 04/09/2009
Date Data Arrived at EDR: 04/16/2009
Date Made Active in Reports: 05/11/2009
Number of Days to Update: 25
Source: EPA/Office of Prevention, Pesticides and Toxic Substances
Telephone: 202-566-1667
Last EDR Contact: 08/18/2017
Next Scheduled EDR Contact: 12/04/2017
Data Release Frequency: No Update Planned

FTTS INSP: FIFRA/ TSCA Tracking System - FIFRA (Federal Insecticide, Fungicide, & Rodenticide Act)/TSCA (Toxic Substances Control Act)
A listing of FIFRA/TSCA Tracking System (FTTS) inspections and enforcements.

Date of Government Version: 04/09/2009
Date Data Arrived at EDR: 04/16/2009
Date Made Active in Reports: 05/11/2009
Number of Days to Update: 25
Source: EPA
Telephone: 202-566-1667
Last EDR Contact: 08/18/2017
Next Scheduled EDR Contact: 12/04/2017
Data Release Frequency: No Update Planned

MLTS: Material Licensing Tracking System
MLTS is maintained by the Nuclear Regulatory Commission and contains a list of approximately 8,100 sites which possess or use radioactive materials and which are subject to NRC licensing requirements. To maintain currency, EDR contacts the Agency on a quarterly basis.

Date of Government Version: 10/12/2024
Date Data Arrived at EDR: 10/17/2024
Date Made Active in Reports: 11/19/2024
Number of Days to Update: 33
Source: Nuclear Regulatory Commission
Telephone: 301-415-0717
Last EDR Contact: 04/10/2025
Next Scheduled EDR Contact: 07/28/2025
Data Release Frequency: Quarterly

COAL ASH DOE: Steam-Electric Plant Operation Data
A listing of power plants that store ash in surface ponds.

Date of Government Version: 12/31/2023
Date Data Arrived at EDR: 10/16/2024
Date Made Active in Reports: 01/14/2025
Number of Days to Update: 90
Source: Department of Energy
Telephone: 202-586-8719
Last EDR Contact: 05/22/2025
Next Scheduled EDR Contact: 09/08/2025
Data Release Frequency: Varies

COAL ASH EPA: Coal Combustion Residues Surface Impoundments List
A listing of coal combustion residues surface impoundments with high hazard potential ratings.

Date of Government Version: 01/12/2017
Date Data Arrived at EDR: 03/05/2019
Date Made Active in Reports: 11/11/2019
Number of Days to Update: 251
Source: Environmental Protection Agency
Telephone: N/A
Last EDR Contact: 05/22/2025
Next Scheduled EDR Contact: 09/08/2025
Data Release Frequency: Varies

PCB TRANSFORMER: PCB Transformer Registration Database
The database of PCB transformer registrations that includes all PCB registration submittals.

Date of Government Version: 09/13/2019
Date Data Arrived at EDR: 11/06/2019
Date Made Active in Reports: 02/10/2020
Number of Days to Update: 96
Source: Environmental Protection Agency
Telephone: 202-566-0517
Last EDR Contact: 05/01/2025
Next Scheduled EDR Contact: 08/11/2025
Data Release Frequency: Varies

RADINFO: Radiation Information Database
The Radiation Information Database (RADINFO) contains information about facilities that are regulated by U.S. Environmental Protection Agency (EPA) regulations for radiation and radioactivity.

Date of Government Version: 07/01/2019
Date Data Arrived at EDR: 07/01/2019
Date Made Active in Reports: 09/23/2019
Number of Days to Update: 84

Source: Environmental Protection Agency
Telephone: 202-343-9775
Last EDR Contact: 03/20/2025
Next Scheduled EDR Contact: 07/07/2025
Data Release Frequency: Quarterly

HIST FTTS: FIFRA/TSCA Tracking System Administrative Case Listing

A complete administrative case listing from the FIFRA/TSCA Tracking System (FTTS) for all ten EPA regions. The information was obtained from the National Compliance Database (NCDB). NCDB supports the implementation of FIFRA (Federal Insecticide, Fungicide, and Rodenticide Act) and TSCA (Toxic Substances Control Act). Some EPA regions are now closing out records. Because of that, and the fact that some EPA regions are not providing EPA Headquarters with updated records, it was decided to create a HIST FTTS database. It included records that may not be included in the newer FTTS database updates. This database is no longer updated.

Date of Government Version: 10/19/2006
Date Data Arrived at EDR: 03/01/2007
Date Made Active in Reports: 04/10/2007
Number of Days to Update: 40

Source: Environmental Protection Agency
Telephone: 202-564-2501
Last EDR Contact: 12/17/2007
Next Scheduled EDR Contact: 03/17/2008
Data Release Frequency: No Update Planned

HIST FTTS INSP: FIFRA/TSCA Tracking System Inspection & Enforcement Case Listing

A complete inspection and enforcement case listing from the FIFRA/TSCA Tracking System (FTTS) for all ten EPA regions. The information was obtained from the National Compliance Database (NCDB). NCDB supports the implementation of FIFRA (Federal Insecticide, Fungicide, and Rodenticide Act) and TSCA (Toxic Substances Control Act). Some EPA regions are now closing out records. Because of that, and the fact that some EPA regions are not providing EPA Headquarters with updated records, it was decided to create a HIST FTTS database. It included records that may not be included in the newer FTTS database updates. This database is no longer updated.

Date of Government Version: 10/19/2006
Date Data Arrived at EDR: 03/01/2007
Date Made Active in Reports: 04/10/2007
Number of Days to Update: 40

Source: Environmental Protection Agency
Telephone: 202-564-2501
Last EDR Contact: 12/17/2008
Next Scheduled EDR Contact: 03/17/2008
Data Release Frequency: No Update Planned

DOT OPS: Incident and Accident Data

Department of Transporation, Office of Pipeline Safety Incident and Accident data.

Date of Government Version: 01/10/2025
Date Data Arrived at EDR: 01/22/2025
Date Made Active in Reports: 04/21/2025
Number of Days to Update: 89

Source: Department of Transporation, Office of Pipeline Safety
Telephone: 202-366-4595
Last EDR Contact: 04/22/2025
Next Scheduled EDR Contact: 08/04/2025
Data Release Frequency: Quarterly

CONSENT: Superfund (CERCLA) Consent Decrees

Major legal settlements that establish responsibility and standards for cleanup at NPL (Superfund) sites. Released periodically by United States District Courts after settlement by parties to litigation matters.

Date of Government Version: 12/31/2024
Date Data Arrived at EDR: 01/27/2025
Date Made Active in Reports: 04/21/2025
Number of Days to Update: 84

Source: Department of Justice, Consent Decree Library
Telephone: Varies
Last EDR Contact: 03/26/2025
Next Scheduled EDR Contact: 07/14/2025
Data Release Frequency: Varies

BRS: Biennial Reporting System

The Biennial Reporting System is a national system administered by the EPA that collects data on the generation and management of hazardous waste. BRS captures detailed data from two groups: Large Quantity Generators (LQG) and Treatment, Storage, and Disposal Facilities.

Date of Government Version: 12/31/2023
Date Data Arrived at EDR: 02/19/2025
Date Made Active in Reports: 03/07/2025
Number of Days to Update: 16

Source: EPA/NTIS
Telephone: 800-424-9346
Last EDR Contact: 03/18/2025
Next Scheduled EDR Contact: 06/30/2025
Data Release Frequency: Biennially

INDIAN RESERV: Indian Reservations

This map layer portrays Indian administered lands of the United States that have any area equal to or greater than 640 acres.

Date of Government Version: 12/31/2014
Date Data Arrived at EDR: 07/14/2015
Date Made Active in Reports: 01/10/2017
Number of Days to Update: 546

Source: USGS
Telephone: 202-208-3710
Last EDR Contact: 04/01/2025
Next Scheduled EDR Contact: 07/14/2025
Data Release Frequency: Semi-Annually

FUSRAP: Formerly Utilized Sites Remedial Action Program

DOE established the Formerly Utilized Sites Remedial Action Program (FUSRAP) in 1974 to remediate sites where radioactive contamination remained from Manhattan Project and early U.S. Atomic Energy Commission (AEC) operations.

Date of Government Version: 03/03/2023
Date Data Arrived at EDR: 03/03/2023
Date Made Active in Reports: 06/09/2023
Number of Days to Update: 98

Source: Department of Energy
Telephone: 202-586-3559
Last EDR Contact: 05/01/2025
Next Scheduled EDR Contact: 08/11/2025
Data Release Frequency: Varies

UMTRA: Uranium Mill Tailings Sites

Uranium ore was mined by private companies for federal government use in national defense programs. When the mills shut down, large piles of the sand-like material (mill tailings) remain after uranium has been extracted from the ore. Levels of human exposure to radioactive materials from the piles are low; however, in some cases tailings were used as construction materials before the potential health hazards of the tailings were recognized.

Date of Government Version: 02/12/2025
Date Data Arrived at EDR: 02/12/2025
Date Made Active in Reports: 02/27/2025
Number of Days to Update: 15

Source: Department of Energy
Telephone: 505-845-0011
Last EDR Contact: 05/15/2025
Next Scheduled EDR Contact: 08/25/2025
Data Release Frequency: Varies

LEAD SMELTER 1: Lead Smelter Sites

A listing of former lead smelter site locations.

Date of Government Version: 03/27/2025
Date Data Arrived at EDR: 04/01/2025
Date Made Active in Reports: 04/24/2025
Number of Days to Update: 23

Source: Environmental Protection Agency
Telephone: 703-603-8787
Last EDR Contact: 06/02/2025
Next Scheduled EDR Contact: 07/07/2025
Data Release Frequency: Varies

LEAD SMELTER 2: Lead Smelter Sites

A list of several hundred sites in the U.S. where secondary lead smelting was done from 1931and 1964. These sites may pose a threat to public health through ingestion or inhalation of contaminated soil or dust

Date of Government Version: 04/05/2001
Date Data Arrived at EDR: 10/27/2010
Date Made Active in Reports: 12/02/2010
Number of Days to Update: 36

Source: American Journal of Public Health
Telephone: 703-305-6451
Last EDR Contact: 12/02/2009
Next Scheduled EDR Contact: N/A
Data Release Frequency: No Update Planned

US AIRS (AFS): Aerometric Information Retrieval System Facility Subsystem (AFS)

The database is a sub-system of Aerometric Information Retrieval System (AIRS). AFS contains compliance data on air pollution point sources regulated by the U.S. EPA and/or state and local air regulatory agencies. This information comes from source reports by various stationary sources of air pollution, such as electric power plants, steel mills, factories, and universities, and provides information about the air pollutants they produce. Action, air program, air program pollutant, and general level plant data. It is used to track emissions and compliance data from industrial plants.

Date of Government Version: 10/12/2016
Date Data Arrived at EDR: 10/26/2016
Date Made Active in Reports: 02/03/2017
Number of Days to Update: 100

Source: EPA
Telephone: 202-564-2496
Last EDR Contact: 09/26/2017
Next Scheduled EDR Contact: 01/08/2018
Data Release Frequency: Annually

US AIRS MINOR: Air Facility System Data

A listing of minor source facilities.

Date of Government Version: 10/12/2016
Date Data Arrived at EDR: 10/26/2016
Date Made Active in Reports: 02/03/2017
Number of Days to Update: 100

Source: EPA
Telephone: 202-564-2496
Last EDR Contact: 09/26/2017
Next Scheduled EDR Contact: 01/08/2018
Data Release Frequency: Annually

US MINES: Mines Master Index File

Contains all mine identification numbers issued for mines active or opened since 1971. The data also includes violation information.

Date of Government Version: 02/03/2025
Date Data Arrived at EDR: 02/18/2025
Date Made Active in Reports: 03/20/2025
Number of Days to Update: 30

Source: Department of Labor, Mine Safety and Health Administration
Telephone: 303-231-5959
Last EDR Contact: 05/20/2025
Next Scheduled EDR Contact: 09/01/2025
Data Release Frequency: Semi-Annually

MINES VIOLATIONS: MSHA Violation Assessment Data

Mines violation and assessment information. Department of Labor, Mine Safety & Health Administration.

Date of Government Version: 02/19/2025
Date Data Arrived at EDR: 02/21/2025
Date Made Active in Reports: 03/20/2025
Number of Days to Update: 27

Source: DOL, Mine Safety & Health Admi
Telephone: 202-693-9424
Last EDR Contact: 04/02/2025
Next Scheduled EDR Contact: 09/01/2025
Data Release Frequency: Quarterly

US MINES 2: Ferrous and Nonferrous Metal Mines Database Listing

This map layer includes ferrous (ferrous metal mines are facilities that extract ferrous metals, such as iron ore or molybdenum) and nonferrous (Nonferrous metal mines are facilities that extract nonferrous metals, such as gold, silver, copper, zinc, and lead) metal mines in the United States.

Date of Government Version: 05/02/2024
Date Data Arrived at EDR: 08/20/2024
Date Made Active in Reports: 10/09/2024
Number of Days to Update: 50

Source: USGS
Telephone: 703-648-7709
Last EDR Contact: 05/20/2025
Next Scheduled EDR Contact: 09/01/2025
Data Release Frequency: Varies

US MINES 3: Active Mines & Mineral Plants Database Listing

Active Mines and Mineral Processing Plant operations for commodities monitored by the Minerals Information Team of the USGS.

Date of Government Version: 04/14/2011
Date Data Arrived at EDR: 06/08/2011
Date Made Active in Reports: 09/13/2011
Number of Days to Update: 97

Source: USGS
Telephone: 703-648-7709
Last EDR Contact: 05/22/2025
Next Scheduled EDR Contact: 09/01/2025
Data Release Frequency: Varies

ABANDONED MINES: Abandoned Mines

An inventory of land and water impacted by past mining (primarily coal mining) is maintained by OSMRE to provide information needed to implement the Surface Mining Control and Reclamation Act of 1977 (SMCRA). The inventory contains information on the location, type, and extent of AML impacts, as well as, information on the cost associated with the reclamation of those problems. The inventory is based upon field surveys by State, Tribal, and OSMRE program officials. It is dynamic to the extent that it is modified as new problems are identified and existing problems are reclaimed.

Date of Government Version: 12/10/2024
Date Data Arrived at EDR: 12/11/2024
Date Made Active in Reports: 02/18/2025
Number of Days to Update: 69

Source: Department of Interior
Telephone: 202-208-2609
Last EDR Contact: 05/28/2025
Next Scheduled EDR Contact: 09/15/2025
Data Release Frequency: Quarterly

MINES MRDS: Mineral Resources Data System
Mineral Resources Data System

Date of Government Version: 06/04/2024
Date Data Arrived at EDR: 11/22/2024
Date Made Active in Reports: 02/18/2025
Number of Days to Update: 88

Source: USGS
Telephone: 703-648-6533
Last EDR Contact: 05/22/2025
Next Scheduled EDR Contact: 09/01/2025
Data Release Frequency: Varies

FINDS: Facility Index System/Facility Registry System
Facility Index System. FINDS contains both facility information and 'pointers' to other sources that contain more detail. EDR includes the following FINDS databases in this report: PCS (Permit Compliance System), AIRS (Aerometric Information Retrieval System), DOCKET (Enforcement Docket used to manage and track information on civil judicial enforcement cases for all environmental statutes), FURS (Federal Underground Injection Control), C-DOCKET (Criminal Docket System used to track criminal enforcement actions for all environmental statutes), FFIS (Federal Facilities Information System), STATE (State Environmental Laws and Statutes), and PADS (PCB Activity Data System).

Date of Government Version: 04/22/2025
Date Data Arrived at EDR: 05/05/2025
Date Made Active in Reports: 05/21/2025
Number of Days to Update: 16

Source: EPA
Telephone: (404) 562-9900
Last EDR Contact: 05/05/2025
Next Scheduled EDR Contact: 09/08/2025
Data Release Frequency: Quarterly

UXO: Unexploded Ordnance Sites
A listing of unexploded ordnance site locations

Date of Government Version: 09/06/2023
Date Data Arrived at EDR: 09/13/2023
Date Made Active in Reports: 12/11/2023
Number of Days to Update: 89

Source: Department of Defense
Telephone: 703-704-1564
Last EDR Contact: 04/03/2025
Next Scheduled EDR Contact: 07/21/2025
Data Release Frequency: Varies

ECHO: Enforcement & Compliance History Information
ECHO provides integrated compliance and enforcement information for about 800,000 regulated facilities nationwide.

Date of Government Version: 12/21/2024
Date Data Arrived at EDR: 12/27/2024
Date Made Active in Reports: 01/10/2025
Number of Days to Update: 14

Source: Environmental Protection Agency
Telephone: 202-564-2280
Last EDR Contact: 03/27/2025
Next Scheduled EDR Contact: 07/14/2025
Data Release Frequency: Quarterly

DOCKET HWC: Hazardous Waste Compliance Docket Listing
A complete list of the Federal Agency Hazardous Waste Compliance Docket Facilities.

Date of Government Version: 05/06/2021
Date Data Arrived at EDR: 05/21/2021
Date Made Active in Reports: 08/11/2021
Number of Days to Update: 82

Source: Environmental Protection Agency
Telephone: 202-564-0527
Last EDR Contact: 05/14/2025
Next Scheduled EDR Contact: 09/01/2025
Data Release Frequency: Varies

FUELS PROGRAM: EPA Fuels Program Registered Listing
This listing includes facilities that are registered under the Part 80 (Code of Federal Regulations) EPA Fuels Programs. All companies now are required to submit new and updated registrations.

Date of Government Version: 02/13/2025
Date Data Arrived at EDR: 02/13/2025
Date Made Active in Reports: 04/29/2025
Number of Days to Update: 75

Source: EPA
Telephone: 800-385-6164
Last EDR Contact: 05/13/2025
Next Scheduled EDR Contact: 08/25/2025
Data Release Frequency: Quarterly

PFAS NPL: Superfund Sites with PFAS Detections Information

EPA's Office of Land and Emergency Management and EPA Regional Offices maintain data describing what is known about site investigations, contamination, and remedial actions under the Comprehensive Environmental Response, Compensation, and Liability Act (CERCLA) where PFAS is present in the environment.

Date of Government Version: 03/31/2025
Date Data Arrived at EDR: 04/02/2025
Date Made Active in Reports: 05/05/2025
Number of Days to Update: 33

Source: Environmental Protection Agency
Telephone: 703-603-8895
Last EDR Contact: 04/02/2025
Next Scheduled EDR Contact: 07/14/2025
Data Release Frequency: Varies

PFAS FEDERAL SITES: Federal Sites PFAS Information

Several federal entities, such as the federal Superfund program, Department of Defense, National Aeronautics and Space Administration, Department of Transportation, and Department of Energy provided information for sites with known or suspected detections at federal facilities.

Date of Government Version: 03/31/2025
Date Data Arrived at EDR: 04/02/2025
Date Made Active in Reports: 05/05/2025
Number of Days to Update: 33

Source: Environmental Protection Agency
Telephone: 202-272-0167
Last EDR Contact: 04/02/2025
Next Scheduled EDR Contact: 07/14/2025
Data Release Frequency: Varies

PFAS TRIS: List of PFAS Added to the TRI

Section 7321 of the National Defense Authorization Act for Fiscal Year 2020 (NDAA) immediately added certain per- and polyfluoroalkyl substances (PFAS) to the list of chemicals covered by the Toxics Release Inventory (TRI) under Section 313 of the Emergency Planning and Community Right-to-Know Act (EPCRA) and provided a framework for additional PFAS to be added to TRI on an annual basis.

Date of Government Version: 03/07/2025
Date Data Arrived at EDR: 04/02/2025
Date Made Active in Reports: 05/05/2025
Number of Days to Update: 33

Source: Environmental Protection Agency
Telephone: 202-566-0250
Last EDR Contact: 04/02/2025
Next Scheduled EDR Contact: 07/14/2025
Data Release Frequency: Varies

PFAS TSCA: PFAS Manufacture and Imports Information

EPA issued the Chemical Data Reporting (CDR) Rule under the Toxic Substances Control Act (TSCA) and requires chemical manufacturers and facilities that manufacture or import chemical substances to report data to EPA. EPA publishes non-confidential business information (non-CBI) and includes descriptive information about each site, corporate parent, production volume, other manufacturing information, and processing and use information.

Date of Government Version: 03/31/2025
Date Data Arrived at EDR: 04/02/2025
Date Made Active in Reports: 05/05/2025
Number of Days to Update: 33

Source: Environmental Protection Agency
Telephone: 202-272-0167
Last EDR Contact: 04/02/2025
Next Scheduled EDR Contact: 07/14/2025
Data Release Frequency: Varies

PFAS RCRA MANIFEST: PFAS Transfers Identified In the RCRA Database Listing

To work around the lack of PFAS waste codes in the RCRA database, EPA developed the PFAS Transfers dataset by mining e-Manifest records containing at least one of these common PFAS keywords: PFAS, PFOA, PFOS, PERFL, AFFF, GENX, GEN-X (plus the VT waste codes). These keywords were searched for in the following text fields: Manifest handling instructions (MANIFEST_HANDLING_INSTR), Non-hazardous waste description (NON_HAZ_WASTE_DESCRIPTION), DOT printed information (DOT_PRINTED_INFORMATION), Waste line handling instructions (WASTE_LINE_HANDLING_INSTR), Waste residue comments (WASTE_RESIDUE_COMMENTS).

Date of Government Version: 03/23/2025
Date Data Arrived at EDR: 04/02/2025
Date Made Active in Reports: 05/05/2025
Number of Days to Update: 33

Source: Environmental Protection Agency
Telephone: 202-272-0167
Last EDR Contact: 04/02/2025
Next Scheduled EDR Contact: 07/14/2025
Data Release Frequency: Varies

PFAS ATSDR: PFAS Contamination Site Location Listing

PFAS contamination site locations from the Department of Health & Human Services, Center for Disease Control & Prevention. ATSDR is involved at a number of PFAS-related sites, either directly or through assisting state and federal partners. As of now, most sites are related to drinking water contamination connected with PFAS production facilities or fire training areas where aqueous film-forming firefighting foam (AFFF) was regularly used.

Date of Government Version: 06/24/2020
Date Data Arrived at EDR: 03/17/2021
Date Made Active in Reports: 11/08/2022
Number of Days to Update: 601

Source: Department of Health & Human Services
Telephone: 202-741-5770
Last EDR Contact: 04/17/2025
Next Scheduled EDR Contact: 08/04/2025
Data Release Frequency: Varies

PFAS WQP: Ambient Environmental Sampling for PFAS

The Water Quality Portal (WQP) is a part of a modernized repository storing ambient sampling data for all environmental media and tissue samples. A wide range of federal, state, tribal and local governments, academic and non-governmental organizations and individuals submit project details and sampling results to this public repository. The information is commonly used for research and assessments of environmental quality.

Date of Government Version: 03/03/2025
Date Data Arrived at EDR: 04/02/2025
Date Made Active in Reports: 05/21/2025
Number of Days to Update: 49

Source: Environmental Protection Agency
Telephone: 202-272-0167
Last EDR Contact: 04/02/2025
Next Scheduled EDR Contact: 07/14/2025
Data Release Frequency: Varies

PFAS PROJECT: NORTHEASTERN UNIVERSITY PFAS PROJECT

The PFAS Contamination Site Tracker records qualitative and quantitative data from each site in a chart, specifically examining discovery, contamination levels, government response, litigation, health impacts, media coverage, and community characteristics. All data presented in the chart were extracted from government websites, such as state health departments or the Environmental Protection Agency, and news articles.

Date of Government Version: 05/19/2023
Date Data Arrived at EDR: 04/05/2024
Date Made Active in Reports: 06/06/2024
Number of Days to Update: 62

Source: Social Science Environmental Health Research Institute
Telephone: N/A
Last EDR Contact: 03/06/2025
Next Scheduled EDR Contact: 06/16/2025
Data Release Frequency: Varies

PFAS NPDES: Clean Water Act Discharge Monitoring Information

Any discharger of pollutants to waters of the United States from a point source must have a National Pollutant Discharge Elimination System (NPDES) permit. The process for obtaining limits involves the regulated entity (permittee) disclosing releases in a NPDES permit application and the permitting authority (typically the state but sometimes EPA) deciding whether to require monitoring or monitoring with limits. Caveats and Limitations: Less than half of states have required PFAS monitoring for at least one of their permittees and fewer states have established PFAS effluent limits for permittees. New rulemakings have been initiated that may increase the number of facilities monitoring for PFAS in the future.

Date of Government Version: 03/24/2025
Date Data Arrived at EDR: 04/02/2025
Date Made Active in Reports: 05/21/2025
Number of Days to Update: 49

Source: Environmental Protection Agency
Telephone: 202-272-0167
Last EDR Contact: 04/02/2025
Next Scheduled EDR Contact: 07/14/2025
Data Release Frequency: Varies

PFAS ECHO: Facilities in Industries that May Be Handling PFAS Listing

Regulators and the public have expressed interest in knowing which regulated entities may be using PFAS. EPA has developed a dataset from various sources that show which industries may be handling PFAS. Approximately 120,000 facilities subject to federal environmental programs have operated or currently operate in industry sectors with processes that may involve handling and/or release of PFAS.

Date of Government Version: 03/24/2025
Date Data Arrived at EDR: 04/02/2025
Date Made Active in Reports: 05/21/2025
Number of Days to Update: 49

Source: Environmental Protection Agency
Telephone: 202-272-0167
Last EDR Contact: 04/02/2025
Next Scheduled EDR Contact: 07/14/2025
Data Release Frequency: Varies

PFAS ECHO FIRE TRAIN: Facilities in Industries that May Be Handling PFAS Listing

A list of fire training sites was added to the Industry Sectors dataset using a keyword search on the permitted facilitys name to identify sites where fire-fighting foam may have been used in training exercises. Additionally, you may view an example spreadsheet of the subset of fire training facility data, as well as the keywords used in selecting or deselecting a facility for the subset. as well as the keywords used in selecting or deselecting a facility for the subset. These keywords were tested to maximize accuracy in selecting facilities that may use fire-fighting foam in training exercises, however, due to the lack of a required reporting field in the data systems for designating fire training sites, this methodology may not identify all fire training sites or may potentially misidentify them.

Date of Government Version: 03/24/2025
Date Data Arrived at EDR: 04/02/2025
Date Made Active in Reports: 05/21/2025
Number of Days to Update: 49

Source: Environmental Protection Agency
Telephone: 202-272-0167
Last EDR Contact: 04/02/2025
Next Scheduled EDR Contact: 07/14/2025
Data Release Frequency: Varies

PFAS PT 139 AIRPORT: All Certified Part 139 Airports PFAS Information Listing

Since July 1, 2006, all certified part 139 airports are required to have fire-fighting foam onsite that meet military specifications (MIL-F-24385) (14 CFR 139.317). To date, these military specification fire-fighting foams are fluorinated and have been historically used for training and extinguishing. The 2018 FAA Reauthorization Act has a provision stating that no later than October 2021, FAA shall not require the use of fluorinated AFFF. This provision does not prohibit the use of fluorinated AFFF at Part 139 civilian airports; it only prohibits FAA from mandating its use. The Federal Aviation Administration?s document AC 150/5210-6D - Aircraft Fire Extinguishing Agents provides guidance on Aircraft Fire Extinguishing Agents, which includes Aqueous Film Forming Foam (AFFF).

Date of Government Version: 03/24/2025
Date Data Arrived at EDR: 04/02/2025
Date Made Active in Reports: 05/21/2025
Number of Days to Update: 49

Source: Environmental Protection Agency
Telephone: 202-272-0167
Last EDR Contact: 04/02/2025
Next Scheduled EDR Contact: 07/14/2025
Data Release Frequency: Varies

AQUEOUS FOAM NRC: Aqueous Foam Related Incidents Listing

The National Response Center (NRC) serves as an emergency call center that fields initial reports for pollution and railroad incidents and forwards that information to appropriate federal/state agencies for response. The spreadsheets posted to the NRC website contain initial incident data that has not been validated or investigated by a federal/state response agency. Response center calls from 1990 to the most recent complete calendar year where there was indication of Aqueous Film Forming Foam (AFFF) usage are included in this dataset. NRC calls may reference AFFF usage in the ?Material Involved? or ?Incident Description? fields.

Date of Government Version: 03/24/2025
Date Data Arrived at EDR: 04/02/2025
Date Made Active in Reports: 04/29/2025
Number of Days to Update: 27

Source: Environmental Protection Agency
Telephone: 202-267-2675
Last EDR Contact: 04/02/2025
Next Scheduled EDR Contact: 07/14/2025
Data Release Frequency: Varies

PCS: Permit Compliance System

PCS is a computerized management information system that contains data on National Pollutant Discharge Elimination System (NPDES) permit holding facilities. PCS tracks the permit, compliance, and enforcement status of NPDES facilities.

Date of Government Version: 12/16/2016
Date Data Arrived at EDR: 01/06/2017
Date Made Active in Reports: 03/10/2017
Number of Days to Update: 63

Source: EPA, Office of Water
Telephone: 202-564-2496
Last EDR Contact: 03/27/2025
Next Scheduled EDR Contact: 07/14/2025
Data Release Frequency: No Update Planned

PCS ENF: Enforcement data
No description is available for this data

Date of Government Version: 12/31/2014
Date Data Arrived at EDR: 02/05/2015
Date Made Active in Reports: 03/06/2015
Number of Days to Update: 29
Source: EPA
Telephone: 202-564-2497
Last EDR Contact: 03/27/2025
Next Scheduled EDR Contact: 07/14/2025
Data Release Frequency: Varies

BIOSOLIDS: ICIS-NPDES Biosolids Facility Data
The data reflects compliance information about facilities in the biosolids program.

Date of Government Version: 01/12/2025
Date Data Arrived at EDR: 01/14/2025
Date Made Active in Reports: 03/20/2025
Number of Days to Update: 65
Source: Environmental Protection Agency
Telephone: 202-564-4700
Last EDR Contact: 04/15/2025
Next Scheduled EDR Contact: 07/28/2025
Data Release Frequency: Varies

UST FINDER: UST Finder Database
EPA developed UST Finder, a web map application containing a comprehensive, state-sourced national map of underground storage tank (UST) and leaking UST (LUST) data. It provides the attributes and locations of active and closed USTs, UST facilities, and LUST sites from states and from Tribal lands and US territories . UST Finder contains information about proximity of UST facilities and LUST sites to: surface and groundwater public drinking water protection areas; estimated number of private domestic wells and number of people living nearby; and flooding and wildfires.

Date of Government Version: 06/08/2023
Date Data Arrived at EDR: 10/04/2023
Date Made Active in Reports: 01/18/2024
Number of Days to Update: 106
Source: Environmental Protection Agency
Telephone: 202-564-0394
Last EDR Contact: 05/08/2025
Next Scheduled EDR Contact: 08/18/2025
Data Release Frequency: Varies

UST FINDER RELEASE: UST Finder Releases Database
US EPA’s UST Finder data is a national composite of leaking underground storage tanks. This data contains information about, and locations of, leaking underground storage tanks. Data was collected from state sources and standardized into a national profile by EPA’s Office of Underground Storage Tanks, Office of Research and Development, and the Association of State and Territorial Solid Waste Management Officials.

Date of Government Version: 06/08/2023
Date Data Arrived at EDR: 10/31/2023
Date Made Active in Reports: 01/18/2024
Number of Days to Update: 79
Source: Environmental Protecton Agency
Telephone: 202-564-0394
Last EDR Contact: 05/08/2025
Next Scheduled EDR Contact: 08/18/2025
Data Release Frequency: Semi-Annually

E MANIFEST: Hazardous Waste Electronic Manifest System
EPA established a national system for tracking hazardous waste shipments electronically. This system, known as ?e-Manifest,? will modernize the nation?s cradle-to-grave hazardous waste tracking process while saving valuable time, resources, and dollars for industry and states.

Date of Government Version: 02/17/2025
Date Data Arrived at EDR: 02/19/2025
Date Made Active in Reports: 03/14/2025
Number of Days to Update: 23
Source: Environmental Protection Agency
Telephone: 833-501-6826
Last EDR Contact: 03/18/2025
Next Scheduled EDR Contact: 06/30/2025
Data Release Frequency: Varies

PFAS: PFOS and PFOA stand for perfluorooctane sulfonate and perfluorooctanoic acid
A list of the sites that have been reported to the Department of Environmental Protection with PFAS concentrations above the Department?s Provisional Groundwater Cleanup Target Level.

Date of Government Version: 01/17/2025
Date Data Arrived at EDR: 01/22/2025
Date Made Active in Reports: 01/28/2025
Number of Days to Update: 6

Source: Department of Environmental Protection
Telephone: 850-245-8690
Last EDR Contact: 04/16/2025
Next Scheduled EDR Contact: 08/04/2025
Data Release Frequency: Varies

AQUEOUS FOAM: Former Fire Training Facility Assessments Listing

DEP has conducted initial environmental assessments related to the historic and current use of chemicals found in aqueous film forming foam (AFFF) at fire training facilities throughout Florida

Date of Government Version: 05/30/2024
Date Data Arrived at EDR: 05/31/2024
Date Made Active in Reports: 06/28/2024
Number of Days to Update: 28

Source: Department of Environmental Protection
Telephone: 850-245-8690
Last EDR Contact: 05/28/2025
Next Scheduled EDR Contact: 09/15/2025
Data Release Frequency: Varies

AIRS: Permitted Facilities Listing

A listing of Air Resources Management permits.

Date of Government Version: 01/09/2025
Date Data Arrived at EDR: 01/14/2025
Date Made Active in Reports: 02/21/2025
Number of Days to Update: 38

Source: Department of Environmental Protection
Telephone: 850-921-9558
Last EDR Contact: 04/16/2025
Next Scheduled EDR Contact: 08/04/2025
Data Release Frequency: Varies

ASBESTOS: Asbestos Notification Listing

Asbestos sites

Date of Government Version: 02/07/2025
Date Data Arrived at EDR: 02/11/2025
Date Made Active in Reports: 03/12/2025
Number of Days to Update: 29

Source: Department of Environmental Protection
Telephone: 850-717-9086
Last EDR Contact: 05/07/2025
Next Scheduled EDR Contact: 08/25/2025
Data Release Frequency: Varies

CLEANUP SITES: DEP Cleanup Sites - Contamination Locator Map Listing

This listing includes the locations of waste cleanup sites from various programs. The source of the cleanup site data includes Hazardous Waste programs, Site Investigation Section, Compliance and Enforcement Tracking, Drycleaning State Funded Cleanup Program (possibly other state funded cleanup), Storage Tank Contamination Monitoring.

Date of Government Version: 02/19/2025
Date Data Arrived at EDR: 02/20/2025
Date Made Active in Reports: 05/07/2025
Number of Days to Update: 76

Source: Department of Environmental Protection
Telephone: 866-282-0787
Last EDR Contact: 05/22/2025
Next Scheduled EDR Contact: 09/01/2025
Data Release Frequency: Quarterly

DEDB: Ethylene Dibromide Database Results

Ethylene dibromide (EDB), a soil fumigant, that has been detected in drinking water wells. The amount found exceeds the maximum contaminant level as stated in Chapter 62-550 or 520. It is a potential threat to public health when present in drinking water.

Date of Government Version: 03/13/2025
Date Data Arrived at EDR: 03/28/2025
Date Made Active in Reports: 05/02/2025
Number of Days to Update: 35

Source: Department of Environmental Protection
Telephone: 850-245-8335
Last EDR Contact: 03/05/2025
Next Scheduled EDR Contact: 06/23/2025
Data Release Frequency: Varies

DRYCLEANERS: Drycleaning Facilities

The Drycleaners database, maintained by the Department of Environmental Protection, provides information about permitted dry cleaner facilities.

Date of Government Version: 04/08/2025
Date Data Arrived at EDR: 04/09/2025
Date Made Active in Reports: 04/21/2025
Number of Days to Update: 12

Source: Department of Environmental Protection
Telephone: 850-245-8927
Last EDR Contact: 04/08/2025
Next Scheduled EDR Contact: 07/28/2025
Data Release Frequency: Semi-Annually

DWM CONTAM: DWM CONTAMINATED SITES

A listing of active or known sites. The listing includes sites that need cleanup but are not actively being working on because the agency currently does not have funding (primarily petroleum and drycleaning).

Date of Government Version: 07/14/2023
Date Data Arrived at EDR: 10/04/2023
Date Made Active in Reports: 12/20/2023
Number of Days to Update: 77

Source: Department of Environmental Protection
Telephone: 850-245-7503
Last EDR Contact: 04/01/2025
Next Scheduled EDR Contact: 07/14/2025
Data Release Frequency: Varies

FIN ASSURANCE 1: Financial Assurance Information Listing

A list of hazardous waste facilities required to provide financial assurance under RCRA.

Date of Government Version: 01/03/2025
Date Data Arrived at EDR: 01/22/2025
Date Made Active in Reports: 04/07/2025
Number of Days to Update: 75

Source: Department of Environmental Protection
Telephone: 850-245-8793
Last EDR Contact: 04/22/2025
Next Scheduled EDR Contact: 08/04/2025
Data Release Frequency: Semi-Annually

FIN ASSURANCE 2: Financial Assurance Information Listing

A listing of financial assurance information for solid waste facilities.

Date of Government Version: 01/03/2025
Date Data Arrived at EDR: 01/22/2025
Date Made Active in Reports: 04/07/2025
Number of Days to Update: 75

Source: Department of Environmental Protection
Telephone: 850-245-8743
Last EDR Contact: 04/22/2025
Next Scheduled EDR Contact: 08/04/2025
Data Release Frequency: Semi-Annually

FIN ASSURANCE 3: Financial Assurance Information Listing

A listing of financial assurance information for storage tanks sites.

Date of Government Version: 02/18/2025
Date Data Arrived at EDR: 02/19/2025
Date Made Active in Reports: 05/06/2025
Number of Days to Update: 76

Source: Department of Environmental Protection
Telephone: 850-245-8853
Last EDR Contact: 04/16/2025
Next Scheduled EDR Contact: 08/04/2025
Data Release Frequency: Quarterly

FL Cattle Dip. Vats: Cattle Dipping Vats

From the 1910's through the 1950's, these vats were filled with an arsenic solution for the control and eradication of the cattle fever tick. Other pesticides, such as DDT, were also widely used. By State law, all cattle, horses, mules, goats, and other susceptible animals were required to be dipped every 14 days. Under certain circumstances, the arsenic and other pesticides remaining at the site may present an environmental or public health hazard.

Date of Government Version: 09/27/2019
Date Data Arrived at EDR: 01/10/2020
Date Made Active in Reports: 02/11/2020
Number of Days to Update: 32

Source: Department of Environmental Protection
Telephone: 850-245-4444
Last EDR Contact: 04/03/2025
Next Scheduled EDR Contact: 07/14/2025
Data Release Frequency: No Update Planned

HAZ WASTE: Hazardous Waste Information Listing

The records in this data set are generated by county SQG Assessment, Notification and Verification Programs on-site surveys (see 403.7225 FS). The waste records are wastes observed during county inspections. Even though this state program targets SQGs and VSQGs for outreach, some counties choose to additionally look at their LQGs.

Date of Government Version: 02/10/2025
Date Data Arrived at EDR: 02/11/2025
Date Made Active in Reports: 04/29/2025
Number of Days to Update: 77

Source: Department of Environmental Protection
Telephone: 850-245-8705
Last EDR Contact: 05/13/2025
Next Scheduled EDR Contact: 08/25/2025
Data Release Frequency: Quarterly

HW GEN: Hazardous Waste Generators

Small Quantity Hazardous Waste Generators are regulated under the federal Resource Conservation and Recovery Act (RCRA) and applicable state regulations as generators of hazardous wastes in quantities greater than 100 Kg but less than 1,000 Kg in any one calendar month. Large Quantity Generators of Hazardous Waste are tracked in this coverage based on their notification to the Department of Environmental Protection as to their handler status, or based on inspections conducted at their facilities. These facilities are regulated under the federal Resource Conservation and Recovery Act (RCRA) and applicable state regulations as generators of hazardous wastes in quantities equal to or greater than 1,000 Kg in any one calendar month.

Date of Government Version: 02/25/2025
Date Data Arrived at EDR: 03/18/2025
Date Made Active in Reports: 06/02/2025
Number of Days to Update: 76

Source: Department of Environmental Protection
Telephone: 850-245-8758
Last EDR Contact: 03/18/2025
Next Scheduled EDR Contact: 06/30/2025
Data Release Frequency: Quarterly

RESP PARTY: Responsible Party Sites Listing

Open, inactive and closed responsible party sites

Date of Government Version: 11/01/2024
Date Data Arrived at EDR: 12/06/2024
Date Made Active in Reports: 12/10/2024
Number of Days to Update: 4

Source: Department of Environmental Protection
Telephone: 850-245-8758
Last EDR Contact: 03/27/2025
Next Scheduled EDR Contact: 07/07/2025
Data Release Frequency: Quarterly

SOLCP: State-Owned Lands Cleanup Program Listing

The State-Owned Lands Cleanup Program (SOLCP) was created by the legislature in 2001 as a mechanism to identify and reduce the states possible risk and liability associated with potentially contaminated sites on state-owned property.

Date of Government Version: 02/03/2025
Date Data Arrived at EDR: 02/04/2025
Date Made Active in Reports: 04/21/2025
Number of Days to Update: 76

Source: Department of Environmental Protection
Telephone: 850-245-8952
Last EDR Contact: 05/06/2025
Next Scheduled EDR Contact: 08/18/2025
Data Release Frequency: Varies

SITE INV SITES: Site Investigation Section Sites Listing

Statewide coverage of Site Investigation Section (SIS) sites. Site Investigation is a Section within the Bureau of Waste Cleanup, Division of Waste Management. SIS provides technical support to FDEP District Waste Cleanup Programs and conducts contamination assessments throughout the state.

Date of Government Version: 02/10/2025
Date Data Arrived at EDR: 02/11/2025
Date Made Active in Reports: 04/29/2025
Number of Days to Update: 77

Source: Department of Environmental Protection
Telephone: 850-245-8953
Last EDR Contact: 05/13/2025
Next Scheduled EDR Contact: 08/25/2025
Data Release Frequency: Quarterly

TIER 2: Tier 2 Facility Listing

A listing of facilities which store or manufacture hazardous materials that submit a chemical inventory report.

Date of Government Version: 12/31/2023
Date Data Arrived at EDR: 06/06/2024
Date Made Active in Reports: 09/04/2024
Number of Days to Update: 90

Source: Department of Environmental Protection
Telephone: 850-413-9970
Last EDR Contact: 05/28/2025
Next Scheduled EDR Contact: 09/15/2025
Data Release Frequency: Varies

UIC: Underground Injection Wells Database Listing
A listing of Class I wells. Class I wells are used to inject hazardous waste, nonhazardous waste, or municipal waste below the lowermost USDW.

Date of Government Version: 01/10/2025
Date Data Arrived at EDR: 01/14/2025
Date Made Active in Reports: 03/28/2025
Number of Days to Update: 73

Source: Department of Environmental Protection
Telephone: 850-245-8655
Last EDR Contact: 04/09/2025
Next Scheduled EDR Contact: 07/28/2025
Data Release Frequency: Varies

WASTEWATER: Wastewater Facility Regulation Database
Domestic and industrial wastewater facilities.

Date of Government Version: 01/27/2025
Date Data Arrived at EDR: 01/28/2025
Date Made Active in Reports: 04/14/2025
Number of Days to Update: 76

Source: Department of Environmental Protection
Telephone: 850-245-8600
Last EDR Contact: 04/29/2025
Next Scheduled EDR Contact: 08/11/2025
Data Release Frequency: Quarterly

ERIC WASTE CLEANUP: Environmental Restoration Integrated Cleanup Listing
ERIC (Environmental Restoration Integrated Cleanup) is a single database for tracking all of the contaminated site cleanup activities in the Division of Waste Management (DWM). It was developed to bring together 11 different data systems to a single location that would allow tracking of a contaminated site throughout the course of cleanup regardless of which program area took the lead.

Date of Government Version: 11/01/2024
Date Data Arrived at EDR: 12/06/2024
Date Made Active in Reports: 12/09/2024
Number of Days to Update: 3

Source: Department of Environmental Protection
Telephone: 850-245-8270
Last EDR Contact: 03/27/2025
Next Scheduled EDR Contact: 07/07/2025
Data Release Frequency: Varies

EDR HIGH RISK HISTORICAL RECORDS

EDR Exclusive Records

EDR MGP: EDR Proprietary Manufactured Gas Plants
The EDR Proprietary Manufactured Gas Plant Database includes records of coal gas plants (manufactured gas plants) compiled by EDR's researchers. Manufactured gas sites were used in the United States from the 1800's to 1950's to produce a gas that could be distributed and used as fuel. These plants used whale oil, rosin, coal, or a mixture of coal, oil, and water that also produced a significant amount of waste. Many of the byproducts of the gas production, such as coal tar (oily waste containing volatile and non-volatile chemicals), sludges, oils and other compounds are potentially hazardous to human health and the environment. The byproduct from this process was frequently disposed of directly at the plant site and can remain or spread slowly, serving as a continuous source of soil and groundwater contamination.

Date of Government Version: N/A
Date Data Arrived at EDR: N/A
Date Made Active in Reports: N/A
Number of Days to Update: N/A

Source: EDR, Inc.
Telephone: N/A
Last EDR Contact: N/A
Next Scheduled EDR Contact: N/A
Data Release Frequency: No Update Planned

EDR Hist Auto: EDR Exclusive Historical Auto Stations
EDR has searched selected national collections of business directories and has collected listings of potential gas station/filling station/service station sites that were available to EDR researchers. EDR's review was limited to those categories of sources that might, in EDR's opinion, include gas station/filling station/service station establishments. The categories reviewed included, but were not limited to gas, gas station, gasoline station, filling station, auto, automobile repair, auto service station, service station, etc. This database falls within a category of information EDR classifies as "High Risk Historical Records", or HRHR. EDR's HRHR effort presents unique and sometimes proprietary data about past sites and operations that typically create environmental concerns, but may not show up in current government records searches.

Date of Government Version: N/A
Date Data Arrived at EDR: N/A
Date Made Active in Reports: N/A
Number of Days to Update: N/A

Source: EDR, Inc.
Telephone: N/A
Last EDR Contact: N/A
Next Scheduled EDR Contact: N/A
Data Release Frequency: Varies

EDR Hist Cleaner: EDR Exclusive Historical Cleaners

EDR has searched selected national collections of business directories and has collected listings of potential dry cleaner sites that were available to EDR researchers. EDR's review was limited to those categories of sources that might, in EDR's opinion, include dry cleaning establishments. The categories reviewed included, but were not limited to dry cleaners, cleaners, laundry, laundromat, cleaning/laundry, wash & dry etc. This database falls within a category of information EDR classifies as "High Risk Historical Records", or HRHR. EDR's HRHR effort presents unique and sometimes proprietary data about past sites and operations that typically create environmental concerns, but may not show up in current government records searches.

Date of Government Version: N/A
Date Data Arrived at EDR: N/A
Date Made Active in Reports: N/A
Number of Days to Update: N/A

Source: EDR, Inc.
Telephone: N/A
Last EDR Contact: N/A
Next Scheduled EDR Contact: N/A
Data Release Frequency: Varies

EDR RECOVERED GOVERNMENT ARCHIVES

Exclusive Recovered Govt. Archives

RGA HWS: Recovered Government Archive State Hazardous Waste Facilities List

The EDR Recovered Government Archive State Hazardous Waste database provides a list of SHWS incidents derived from historical databases and includes many records that no longer appear in current government lists. Compiled from Records formerly available from the Department of Environmental Protection in Floridia.

Date of Government Version: N/A
Date Data Arrived at EDR: 07/01/2013
Date Made Active in Reports: 12/30/2013
Number of Days to Update: 182

Source: Department of Environmental Protection
Telephone: N/A
Last EDR Contact: 06/01/2012
Next Scheduled EDR Contact: N/A
Data Release Frequency: Varies

RGA LF: Recovered Government Archive Solid Waste Facilities List

The EDR Recovered Government Archive Landfill database provides a list of landfills derived from historical databases and includes many records that no longer appear in current government lists. Compiled from Records formerly available from the Department of Environmental Protection in Floridia.

Date of Government Version: N/A
Date Data Arrived at EDR: 07/01/2013
Date Made Active in Reports: 01/10/2014
Number of Days to Update: 193

Source: Department of Environmental Protection
Telephone: N/A
Last EDR Contact: 06/01/2012
Next Scheduled EDR Contact: N/A
Data Release Frequency: Varies

RGA LUST: Recovered Government Archive Leaking Underground Storage Tank

The EDR Recovered Government Archive Leaking Underground Storage Tank database provides a list of LUST incidents derived from historical databases and includes many records that no longer appear in current government lists. Compiled from Records formerly available from the Department of Environmental Protection in Floridia.

Date of Government Version: N/A
Date Data Arrived at EDR: 07/01/2013
Date Made Active in Reports: 12/30/2013
Number of Days to Update: 182

Source: Department of Environmental Protection
Telephone: N/A
Last EDR Contact: 06/01/2012
Next Scheduled EDR Contact: N/A
Data Release Frequency: Varies

GOVERNMENT RECORDS SEARCHED / DATA CURRENCY TRACKING

COUNTY RECORDS

ALACHUA COUNTY:

FACILITY LIST ALACHUA: Facility List
List of all regulated facilities in Alachua County.

Date of Government Version: 03/13/2025
Date Data Arrived at EDR: 03/13/2025
Date Made Active in Reports: 05/30/2025
Number of Days to Update: 78

Source: Alachua County Environmental Protection Department
Telephone: 352-264-6800
Last EDR Contact: 03/12/2025
Next Scheduled EDR Contact: 06/30/2025
Data Release Frequency: Annually

BROWARD COUNTY:

AST BROWARD: Aboveground Storage Tanks
Aboveground storage tank locations in Broward County.

Date of Government Version: 09/15/2021
Date Data Arrived at EDR: 09/16/2021
Date Made Active in Reports: 12/03/2021
Number of Days to Update: 78

Source: Broward County Environmental Protection Department
Telephone: 954-818-7509
Last EDR Contact: 05/14/2025
Next Scheduled EDR Contact: 09/01/2025
Data Release Frequency: Varies

EDIEAR BROWARD: Semi-Annual Inventory Report on Contaminated Locations
Early Detection Incentive/Environmental Assessment Remediation. This report monitors the status and remediation progress of known contaminated locations within Broward County. Sites listed by the US EPA, the Florida Department of Environmental Protection, and sites licensed for contamination assessment and cleanup by the Division of Pollution Prevention and Remediation Programs of the Department.

Date of Government Version: 02/18/2025
Date Data Arrived at EDR: 02/18/2025
Date Made Active in Reports: 05/06/2025
Number of Days to Update: 77

Source: Broward County Environmental Protection Department
Telephone: 954-818-7509
Last EDR Contact: 05/16/2025
Next Scheduled EDR Contact: 09/01/2025
Data Release Frequency: Semi-Annually

HAZMAT BROWARD: Hazardous Material Sites
HM sites use or store greater than 25 gallons of hazardous materials per month.

Date of Government Version: 02/20/2024
Date Data Arrived at EDR: 02/21/2024
Date Made Active in Reports: 05/09/2024
Number of Days to Update: 78

Source: Broward County Environmental Protection Department
Telephone: 954-818-7509
Last EDR Contact: 05/14/2025
Next Scheduled EDR Contact: 09/01/2025
Data Release Frequency: Annually

NOV BROWARD: Notice Of Violations Sites
NOV facilities have received a notice of violation letter under the Broward County Chapter 27 Code.

Date of Government Version: 02/28/2025
Date Data Arrived at EDR: 02/28/2025
Date Made Active in Reports: 04/08/2025
Number of Days to Update: 39

Source: Broward County Environmental Protection Department
Telephone: 954-818-7509
Last EDR Contact: 05/14/2025
Next Scheduled EDR Contact: 09/01/2025
Data Release Frequency: Annually

UST BROWARD: Underground Storage Tanks
All known regulated storage tanks within Broward County, including those tanks that have been closed

Date of Government Version: 09/15/2021
Date Data Arrived at EDR: 09/16/2021
Date Made Active in Reports: 12/03/2021
Number of Days to Update: 78

Source: Broward County Environmental Protection Department
Telephone: 954-818-7509
Last EDR Contact: 05/14/2025
Next Scheduled EDR Contact: 09/01/2025
Data Release Frequency: Varies

HILLSBOROUGH COUNTY:

LF HILLSBOROUGH: Hillsborough County LF
Hillsborough county landfill sites.

Date of Government Version: 01/06/2025
Date Data Arrived at EDR: 01/07/2025
Date Made Active in Reports: 03/21/2025
Number of Days to Update: 73

Source: Hillsborough County Environmental Protection Commission
Telephone: 813-627-2600
Last EDR Contact: 03/26/2025
Next Scheduled EDR Contact: 07/14/2025
Data Release Frequency: Varies

MIAMI-DADE COUNTY:

DADE CO AP: Air Permit Sites
Facilities that release or have a potential to release pollutants.

Date of Government Version: 02/14/2025
Date Data Arrived at EDR: 02/14/2025
Date Made Active in Reports: 04/29/2025
Number of Days to Update: 74

Source: Department of Environmental Resources Management
Telephone: 305-372-6755
Last EDR Contact: 05/16/2025
Next Scheduled EDR Contact: 09/01/2025
Data Release Frequency: Semi-Annually

DADE CO AW: Agricultural Waste Listing
A listing of agricultural waste sites

Date of Government Version: 02/14/2025
Date Data Arrived at EDR: 02/14/2025
Date Made Active in Reports: 04/29/2025
Number of Days to Update: 74

Source: Miami-Dade County Division of Environmental Resources Management
Telephone: 305-372-6715
Last EDR Contact: 05/16/2025
Next Scheduled EDR Contact: 09/01/2025
Data Release Frequency: Varies

DADE CO LF: Miami Dade County Landfill Solid Waste Sites listing.
Miami Dade County Landfill Solid Waste Sites listing.

Date of Government Version: 09/13/2024
Date Data Arrived at EDR: 09/13/2024
Date Made Active in Reports: 11/25/2024
Number of Days to Update: 73

Source: Miami Dade County Environmental Resources Management
Telephone: 305-372-6789
Last EDR Contact: 05/14/2025
Next Scheduled EDR Contact: 09/01/2025
Data Release Frequency: Varies

DADE CO LW: Liquid Waste Transporter List
The Liquid Waste Transporter permit regulates the transportation of various types of liquid and solid waste, including hazardous waste, waste oil and oily waste waters, septic and grease trap waste, biomedical waste, spent radiator fluid, photo chemical waste, dry sewage sludge, and other types of non-hazardous industrial waste. The Liquid Waste Transporter permits needed to protect the environment and the public from improperly handled and transported waste.

Date of Government Version: 02/14/2025
Date Data Arrived at EDR: 02/14/2025
Date Made Active in Reports: 04/29/2025
Number of Days to Update: 74

Source: DERM
Telephone: 305-372-6755
Last EDR Contact: 05/16/2025
Next Scheduled EDR Contact: 09/01/2025
Data Release Frequency: Quarterly

DADE GTO: Grease Trap Sites
Any non-residential facility that discharges waste to a sanitary sewer.

Date of Government Version: 02/14/2025
Date Data Arrived at EDR: 02/14/2025
Date Made Active in Reports: 04/29/2025
Number of Days to Update: 74

Source: Dade County Dept. of Env. Resources Mgmt.
Telephone: 305-372-6508
Last EDR Contact: 05/16/2025
Next Scheduled EDR Contact: 09/01/2025
Data Release Frequency: Semi-Annually

DADE MOP: Marine Facilities Operating Permit

What is this permit used for? Miami-Dade County Ordinance 89-104 and Section 24-18 of the Code of Miami-Dade County require the following types of marine facilities to obtain annual operating permits from DERM: All recreational boat docking facilities with ten (10) or more boat slips, moorings, davit spaces, and vessel tie-up spaces. All boat storage facilities contiguous to tidal waters in Miami-Dade County with ten (10) or more dry storage spaces including boatyards and boat manufacturing facilities.

Date of Government Version: 02/14/2025
Date Data Arrived at EDR: 02/14/2025
Date Made Active in Reports: 04/29/2025
Number of Days to Update: 74

Source: DERM
Telephone: 305-372-3576
Last EDR Contact: 05/16/2025
Next Scheduled EDR Contact: 09/01/2025
Data Release Frequency: Quarterly

DADE MRE: Maimi River Enforcement

The Miami River Enforcement database files were created for facilities and in some instances vessels that were inspected by a workgroup within the Department that was identified as the Miami River Enforcement Group. The files do not all necessarily reflect enforcement cases and some were created for locations that were permitted by other Sections within the Department.

Date of Government Version: 06/05/2013
Date Data Arrived at EDR: 06/06/2013
Date Made Active in Reports: 08/06/2013
Number of Days to Update: 61

Source: DERM
Telephone: 305-372-3576
Last EDR Contact: 05/16/2025
Next Scheduled EDR Contact: 09/01/2025
Data Release Frequency: Quarterly

DADE_HWS: Hazardous Waste Sites

Sites with the potential to generate waste

Date of Government Version: 02/13/2025
Date Data Arrived at EDR: 02/14/2025
Date Made Active in Reports: 04/29/2025
Number of Days to Update: 74

Source: Dade County Department of Environmental Resources Management
Telephone: 305-372-6755
Last EDR Contact: 05/16/2025
Next Scheduled EDR Contact: 09/01/2025
Data Release Frequency: Semi-Annually

DADE_IW2_4: Industrial Waste Type 2-4 Sites

IW2s are facilities having reclaim or recycling systems with no discharges, aboveground holding tanks or spill prevention and countermeasure plans. IW4s are facilities that discharge an effluent to the ground.

Date of Government Version: 02/14/2025
Date Data Arrived at EDR: 02/14/2025
Date Made Active in Reports: 04/29/2025
Number of Days to Update: 74

Source: Department of Environmental Resources Management
Telephone: 305-372-6700
Last EDR Contact: 05/16/2025
Next Scheduled EDR Contact: 09/01/2025
Data Release Frequency: Semi-Annually

DADE_IW5: Industrial Waste Type 5 Sites

Generally these facilities fall under the category of "conditionally exempt small quantity generator" or "small quantity generator".

Date of Government Version: 02/14/2025
Date Data Arrived at EDR: 02/14/2025
Date Made Active in Reports: 04/29/2025
Number of Days to Update: 74

Source: Department of Environmental Resources Management
Telephone: 305-372-6700
Last EDR Contact: 05/16/2025
Next Scheduled EDR Contact: 09/01/2025
Data Release Frequency: Semi-Annually

DADE_IW6: Industrial Waste Type 6

Permits issued to those non-residential land uses located within the major drinking water wellfield protection areas that are not served by sanitary sewers. These facilities do not handle hazardous materials but are regulated because of the env. sensitivity of the areas where they are located.

Date of Government Version: 02/14/2025
Date Data Arrived at EDR: 02/14/2025
Date Made Active in Reports: 04/29/2025
Number of Days to Update: 74

Source: Department of Environmental Resources Management
Telephone: 305-372-6700
Last EDR Contact: 05/16/2025
Next Scheduled EDR Contact: 09/01/2025
Data Release Frequency: Semi-Annually

DADE_IWP: Industrial Waste Permit Sites

Facilities that either generate more than 25,000 of wastewater per day to sanitary sewers or are pre-defined by EPA.

Date of Government Version: 02/14/2025
Date Data Arrived at EDR: 02/14/2025
Date Made Active in Reports: 04/29/2025
Number of Days to Update: 74

Source: Department of Environmental Resources Management
Telephone: 305-372-6700
Last EDR Contact: 05/16/2025
Next Scheduled EDR Contact: 09/01/2025
Data Release Frequency: Semi-Annually

ENF: Enforcement Case Tracking System Sites

Enforcement cases monitored by the Dade County Department of Environmental Resources Management.

Date of Government Version: 02/13/2025
Date Data Arrived at EDR: 02/14/2025
Date Made Active in Reports: 04/29/2025
Number of Days to Update: 74

Source: Department of Environmental Resources Management
Telephone: 305-372-6755
Last EDR Contact: 05/16/2025
Next Scheduled EDR Contact: 09/01/2025
Data Release Frequency: Semi-Annually

SPILLS DADE: Fuel Spills Cases

DERM documents fuel spills of sites that are not in a state program.

Date of Government Version: 01/08/2009
Date Data Arrived at EDR: 01/13/2009
Date Made Active in Reports: 02/05/2009
Number of Days to Update: 23

Source: Department of Environmental Resources Management
Telephone: 305-372-6755
Last EDR Contact: 05/16/2025
Next Scheduled EDR Contact: 09/01/2025
Data Release Frequency: Semi-Annually

UST DADE: Storage Tanks

A listing of aboveground and underground storage tank site locations.

Date of Government Version: 02/05/2025
Date Data Arrived at EDR: 02/14/2025
Date Made Active in Reports: 04/30/2025
Number of Days to Update: 75

Source: Department of Environmental Resource Management
Telephone: 305-372-6700
Last EDR Contact: 05/22/2025
Next Scheduled EDR Contact: 09/01/2025
Data Release Frequency: Semi-Annually

PALM BEACH COUNTY:

LF PALM BEACH: Palm Beach County LF

Palm Beach County Inventory of Solid Waste Sites.

Date of Government Version: 09/01/2011
Date Data Arrived at EDR: 09/20/2011
Date Made Active in Reports: 10/10/2011
Number of Days to Update: 20

Source: Palm Beach County Solid Waste Authority
Telephone: 561-640-4000
Last EDR Contact: 03/06/2025
Next Scheduled EDR Contact: 06/16/2025
Data Release Frequency: Varies

GOVERNMENT RECORDS SEARCHED / DATA CURRENCY TRACKING

OTHER DATABASE(S)

Depending on the geographic area covered by this report, the data provided in these specialty databases may or may not be complete. For example, the existence of wetlands information data in a specific report does not mean that all wetlands in the area covered by the report are included. Moreover, the absence of any reported wetlands information does not necessarily mean that wetlands do not exist in the area covered by the report.

CT MANIFEST: Hazardous Waste Manifest Data

Facility and manifest data. Manifest is a document that lists and tracks hazardous waste from the generator through transporters to a tsd facility.

Date of Government Version: 02/02/2025
Date Data Arrived at EDR: 02/04/2025
Date Made Active in Reports: 04/24/2025
Number of Days to Update: 79

Source: Department of Energy & Environmental Protection
Telephone: 860-424-3375
Last EDR Contact: 05/06/2025
Next Scheduled EDR Contact: 08/18/2025
Data Release Frequency: No Update Planned

NJ MANIFEST: Manifest Information

Hazardous waste manifest information.

Date of Government Version: 12/31/2018
Date Data Arrived at EDR: 04/10/2019
Date Made Active in Reports: 05/16/2019
Number of Days to Update: 36

Source: Department of Environmental Protection
Telephone: N/A
Last EDR Contact: 03/27/2025
Next Scheduled EDR Contact: 07/14/2025
Data Release Frequency: Annually

NY MANIFEST: Facility and Manifest Data

Manifest is a document that lists and tracks hazardous waste from the generator through transporters to a TSD facility.

Date of Government Version: 12/31/2019
Date Data Arrived at EDR: 11/30/2023
Date Made Active in Reports: 12/01/2023
Number of Days to Update: 1

Source: Department of Environmental Conservation
Telephone: 518-402-8651
Last EDR Contact: 04/24/2025
Next Scheduled EDR Contact: 08/04/2025
Data Release Frequency: Quarterly

PA MANIFEST: Manifest Information

Hazardous waste manifest information.

Date of Government Version: 06/30/2018
Date Data Arrived at EDR: 07/19/2019
Date Made Active in Reports: 09/10/2019
Number of Days to Update: 53

Source: Department of Environmental Protection
Telephone: 717-783-8990
Last EDR Contact: 04/03/2025
Next Scheduled EDR Contact: 07/21/2025
Data Release Frequency: Annually

RI MANIFEST: Manifest information

Hazardous waste manifest information

Date of Government Version: 12/31/2020
Date Data Arrived at EDR: 11/30/2021
Date Made Active in Reports: 02/18/2022
Number of Days to Update: 80

Source: Department of Environmental Management
Telephone: 401-222-2797
Last EDR Contact: 05/07/2025
Next Scheduled EDR Contact: 08/25/2025
Data Release Frequency: Annually

WI MANIFEST: Manifest Information

Hazardous waste manifest information.

Date of Government Version: 05/31/2018
Date Data Arrived at EDR: 06/19/2019
Date Made Active in Reports: 09/03/2019
Number of Days to Update: 76

Source: Department of Natural Resources
Telephone: N/A
Last EDR Contact: 05/28/2025
Next Scheduled EDR Contact: 09/15/2025
Data Release Frequency: Annually

Oil/Gas Pipelines
Source: Endeavor Business Media
Petroleum Bundle (Crude Oil, Refined Products, Petrochemicals, Gas Liquids (LPG/NGL), and Specialty Gases (Miscellaneous)) N = Natural Gas Bundle (Natural Gas, Gas Liquids (LPG/NGL), and Specialty Gases (Miscellaneous)). This map includes information copyrighted by Endeavor Business Media. This information is provided on a best effort basis and Endeavor Business Media does not guarantee its accuracy nor warrant its fitness for any particular purpose. Such information has been reprinted with the permission of Endeavor Business Media.

Electric Power Transmission Line Data
Source: Endeavor Business Media
This map includes information copyrighted by Endeavor Business Media. This information is provided on a best effort basis and Endeavor Business Media does not guarantee its accuracy nor warrant its fitness for any particular purpose. Such information has been reprinted with the permission of Endeavor Business Media.

Sensitive Receptors: There are individuals deemed sensitive receptors due to their fragile immune systems and special sensitivity to environmental discharges. These sensitive receptors typically include the elderly, the sick, and children. While the location of all sensitive receptors cannot be determined, EDR indicates those buildings and facilities - schools, daycares, hospitals, medical centers, and nursing homes - where individuals who are sensitive receptors are likely to be located.

AHA Hospitals:
Source: American Hospital Association, Inc.
Telephone: 312-280-5991
The database includes a listing of hospitals based on the American Hospital Association's annual survey of hospitals.

Medical Centers: Provider of Services Listing
Source: Centers for Medicare & Medicaid Services
Telephone: 410-786-3000
A listing of hospitals with Medicare provider number, produced by Centers of Medicare & Medicaid Services, a federal agency within the U.S. Department of Health and Human Services.

Nursing Homes
Source: National Institutes of Health
Telephone: 301-594-6248
Information on Medicare and Medicaid certified nursing homes in the United States.

Public Schools
Source: National Center for Education Statistics
Telephone: 202-502-7300
The National Center for Education Statistics' primary database on elementary and secondary public education in the United States. It is a comprehensive, annual, national statistical database of all public elementary and secondary schools and school districts, which contains data that are comparable across all states.

Private Schools
Source: National Center for Education Statistics
Telephone: 202-502-7300
The National Center for Education Statistics' primary database on private school locations in the United States.

Daycare Centers: Department of Children & Families
Source: Provider Information
Telephone: 850-488-4900

Flood Zone Data: This data was obtained from the Federal Emergency Management Agency (FEMA). It depicts 100-year and 500-year flood zones as defined by FEMA. It includes the National Flood Hazard Layer (NFHL) which incorporates Flood Insurance Rate Map (FIRM) data and Q3 data from FEMA in areas not covered by NFHL.
Source: FEMA
Telephone: 877-336-2627
Date of Government Version: 2003, 2015

NWI: National Wetlands Inventory. This data, available in select counties across the country, was obtained by EDR in 2002, 2005, 2010 and 2015 from the U.S. Fish and Wildlife Service.

State Wetlands Data: Wetlands Inventory
Source: Department of Environmental Protection
Telephone: 850-245-8238

GOVERNMENT RECORDS SEARCHED / DATA CURRENCY TRACKING

Current USGS 7.5 Minute Topographic Map
Source: U.S. Geological Survey

STREET AND ADDRESS INFORMATION

© 2015 TomTom North America, Inc. All rights reserved. This material is proprietary and the subject of copyright protection and other intellectual property rights owned by or licensed to Tele Atlas North America, Inc. The use of this material is subject to the terms of a license agreement. You will be held liable for any unauthorized copying or disclosure of this material.

GEOCHECK ®- PHYSICAL SETTING SOURCE ADDENDUM

TARGET PROPERTY ADDRESS

S-37B SPILLWAY
3090 N COURSE DR
POMPANO BEACH, FL 33069

TARGET PROPERTY COORDINATES

Latitude (North):	26.224295 - 26° 13' 27.46''
Longitude (West):	80.170513 - 80° 10' 13.85''
Universal Tranverse Mercator:	Zone 17
UTM X (Meters):	582858.1
UTM Y (Meters):	2900624.8
Elevation:	12 ft. above sea level

USGS TOPOGRAPHIC MAP

Target Property Map:	17176293 FORT LAUDERDALE NORTH, FL
Version Date:	2021

EDR's GeoCheck Physical Setting Source Addendum is provided to assist the environmental professional in forming an opinion about the impact of potential contaminant migration.

Assessment of the impact of contaminant migration generally has two principle investigative components:

1. Groundwater flow direction, and
2. Groundwater flow velocity.

Groundwater flow direction may be impacted by surface topography, hydrology, hydrogeology, characteristics of the soil, and nearby wells. Groundwater flow velocity is generally impacted by the nature of the geologic strata.

GEOCHECK® - PHYSICAL SETTING SOURCE SUMMARY

GROUNDWATER FLOW DIRECTION INFORMATION

Groundwater flow direction for a particular site is best determined by a qualified environmental professional using site-specific well data. If such data is not reasonably ascertainable, it may be necessary to rely on other sources of information, such as surface topographic information, hydrologic information, hydrogeologic data collected on nearby properties, and regional groundwater flow information (from deep aquifers).

TOPOGRAPHIC INFORMATION

Surface topography may be indicative of the direction of surficial groundwater flow. This information can be used to assist the environmental professional in forming an opinion about the impact of nearby contaminated properties or, should contamination exist on the target property, what downgradient sites might be impacted.

TARGET PROPERTY TOPOGRAPHY

General Topographic Gradient: General North

SURROUNDING TOPOGRAPHY: ELEVATION PROFILES

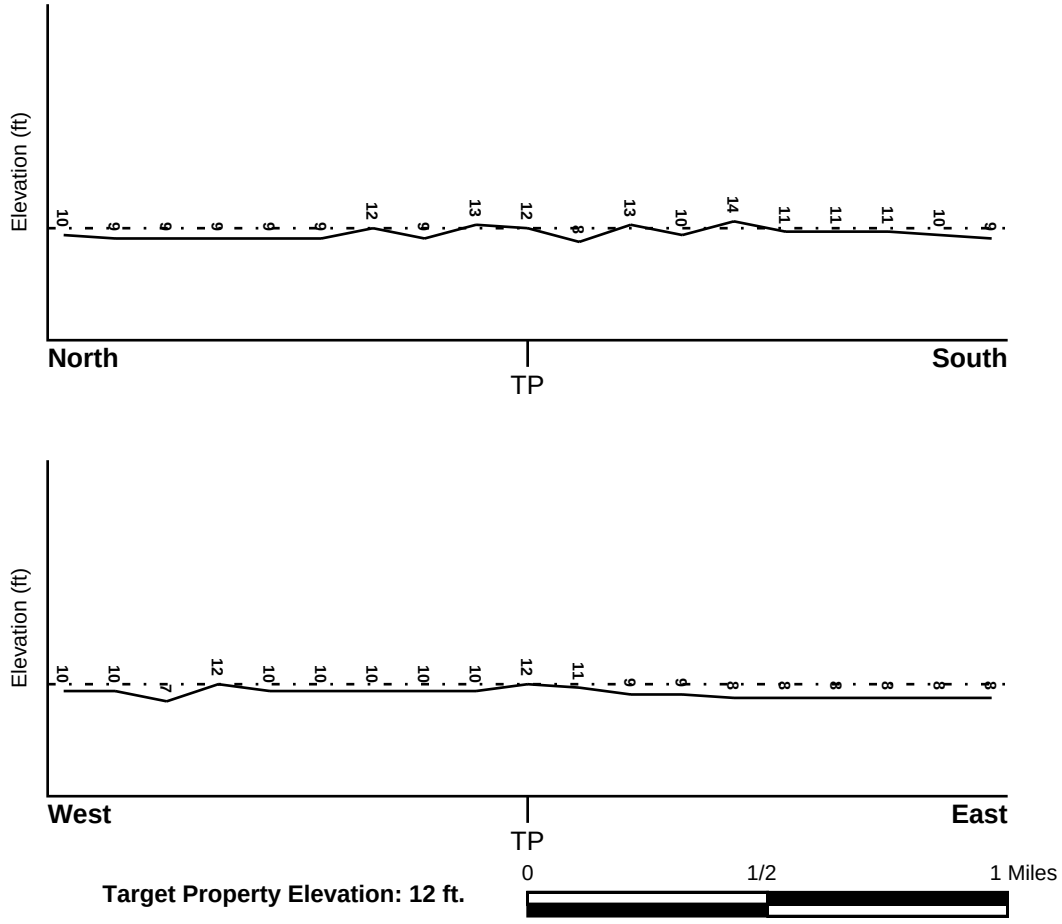

Target Property Elevation: 12 ft.

Source: Topography has been determined from the USGS 7.5' Digital Elevation Model and should be evaluated on a relative (not an absolute) basis. Relative elevation information between sites of close proximity should be field verified.

GEOCHECK® - PHYSICAL SETTING SOURCE SUMMARY

HYDROLOGIC INFORMATION

Surface water can act as a hydrologic barrier to groundwater flow. Such hydrologic information can be used to assist the environmental professional in forming an opinion about the impact of nearby contaminated properties or, should contamination exist on the target property, what downgradient sites might be impacted.

Refer to the Physical Setting Source Map following this summary for hydrologic information (major waterways and bodies of water).

FEMA FLOOD ZONE

Flood Plain Panel at Target Property	FEMA Source Type
12011C0356H	FEMA FIRM Flood data

Additional Panels in search area:	FEMA Source Type
12011C0357H	FEMA FIRM Flood data
12011C0359H	FEMA FIRM Flood data
12011C0358H	FEMA FIRM Flood data

NATIONAL WETLAND INVENTORY

NWI Quad at Target Property	NWI Electronic Data Coverage
FORT LAUDERDALE NORTH	YES - refer to the Overview Map and Detail Map

HYDROGEOLOGIC INFORMATION

Hydrogeologic information obtained by installation of wells on a specific site can often be an indicator of groundwater flow direction in the immediate area. Such hydrogeologic information can be used to assist the environmental professional in forming an opinion about the impact of nearby contaminated properties or, should contamination exist on the target property, what downgradient sites might be impacted.

Site-Specific Hydrogeological Data*:

Search Radius:	1.25 miles
Status:	Not found

AQUIFLOW®

Search Radius: 1.000 Mile.

EDR has developed the AQUIFLOW Information System to provide data on the general direction of groundwater flow at specific points. EDR has reviewed reports submitted by environmental professionals to regulatory authorities at select sites and has extracted the date of the report, groundwater flow direction as determined hydrogeologically, and the depth to water table.

MAP ID	LOCATION FROM TP	GENERAL DIRECTION GROUNDWATER FLOW
P64	1/2 - 1 Mile NNW	VARIES
78	1/2 - 1 Mile NE	SW
1G	1/2 - 1 Mile NNW	VARIES
2G	1/2 - 1 Mile NE	SW

For additional site information, refer to Physical Setting Source Map Findings.

* ©1996 Site−specific hydrogeological data gathered by CERCLIS Alerts, Inc., Bainbridge Island, WA. All rights reserved. All of the information and opinions presented are those of the cited EPA report(s), which were completed under a Comprehensive Environmental Response Compensation and Liability Information System (CERCLIS) investigation.

GEOCHECK® - PHYSICAL SETTING SOURCE SUMMARY

GROUNDWATER FLOW VELOCITY INFORMATION

Groundwater flow velocity information for a particular site is best determined by a qualified environmental professional using site specific geologic and soil strata data. If such data are not reasonably ascertainable, it may be necessary to rely on other sources of information, including geologic age identification, rock stratigraphic unit and soil characteristics data collected on nearby properties and regional soil information. In general, contaminant plumes move more quickly through sandy-gravelly types of soils than silty-clayey types of soils.

GEOLOGIC INFORMATION IN GENERAL AREA OF TARGET PROPERTY

Geologic information can be used by the environmental professional in forming an opinion about the relative speed at which contaminant migration may be occurring.

ROCK STRATIGRAPHIC UNIT

Era:	Cenozoic
System:	Quaternary
Series:	Pleistocene
Code:	Qp *(decoded above as Era, System & Series)*

GEOLOGIC AGE IDENTIFICATION

Category: Stratifed Sequence

Geologic Age and Rock Stratigraphic Unit Source: P.G. Schruben, R.E. Arndt and W.J. Bawiec, Geology of the Conterminous U.S. at 1:2,500,000 Scale - a digital representation of the 1974 P.B. King and H.M. Beikman Map, USGS Digital Data Series DDS - 11 (1994).

SSURGO SOIL MAP - 8006172.2s



SITE NAME:	S-37B Spillway	CLIENT:	AECOM
ADDRESS:	3090 N Course Dr Pompano Beach FL 33069	CONTACT:	Kelsey Esteves
		INQUIRY #:	8006172.2s
LAT/LONG:	26.224295 / 80.170513	DATE:	June 03, 2025 10:15 am

Copyright © 2025 EDR, Inc. © 2015 TomTom Rel. 2015.

GEOCHECK® - PHYSICAL SETTING SOURCE SUMMARY

DOMINANT SOIL COMPOSITION IN GENERAL AREA OF TARGET PROPERTY

The U.S. Department of Agriculture's (USDA) Soil Conservation Service (SCS) leads the National Cooperative Soil Survey (NCSS) and is responsible for collecting, storing, maintaining and distributing soil survey information for privately owned lands in the United States. A soil map in a soil survey is a representation of soil patterns in a landscape. The following information is based on Soil Conservation Service SSURGO data.

Soil Map ID: 1

Soil Component Name:	Water
Soil Surface Texture:	
Hydrologic Group:	Not reported
Soil Drainage Class:	
Hydric Status: Unknown	
Corrosion Potential - Uncoated Steel:	Not Reported
Depth to Bedrock Min:	> 0 inches
Depth to Watertable Min:	> 0 inches

No Layer Information available.

Soil Map ID: 2

Soil Component Name:	Udorthents, shaped
Soil Surface Texture:	cobbly sand
Hydrologic Group:	Class B - Moderate infiltration rates. Deep and moderately deep, moderately well and well drained soils with moderately coarse textures.
Soil Drainage Class:	Somewhat poorly drained
Hydric Status: Unknown	
Corrosion Potential - Uncoated Steel:	High
Depth to Bedrock Min:	> 0 inches
Depth to Watertable Min:	> 92 inches

Soil Layer Information							
	Boundary			Classification		Saturated hydraulic conductivity micro m/sec	Soil Reaction (pH)
Layer	Upper	Lower	Soil Texture Class	AASHTO Group	Unified Soil		
1	0 inches	29 inches	cobbly sand	Not reported	Not reported	Max: 141 Min: 14	Max: Min:
2	29 inches	50 inches	sand	Not reported	Not reported	Max: 141 Min: 14	Max: Min:
3	50 inches	50 inches	bedrock	Not reported	Not reported	Max: 141 Min: 14	Max: Min:

Soil Map ID: 3

Soil Component Name: Margate

Soil Surface Texture: fine sand

Hydrologic Group: Class B/D - Drained/undrained hydrology class of soils that can be drained and are classified.

Soil Drainage Class: Poorly drained

Hydric Status: Partially hydric

Corrosion Potential - Uncoated Steel: High

Depth to Bedrock Min: > 77 inches

Depth to Watertable Min: > 0 inches

Soil Layer Information							
	Boundary			Classification		Saturated hydraulic conductivity micro m/sec	Soil Reaction (pH)
Layer	Upper	Lower	Soil Texture Class	AASHTO Group	Unified Soil		
1	0 inches	7 inches	fine sand	Not reported	Not reported	Max: 141 Min: 14	Max: Min:
2	7 inches	16 inches	fine sand	Not reported	Not reported	Max: 141 Min: 14	Max: Min:
3	16 inches	27 inches	fine sand	Not reported	Not reported	Max: 141 Min: 14	Max: Min:
4	27 inches	31 inches	gravelly fine sand	Not reported	Not reported	Max: 141 Min: 14	Max: Min:
5	31 inches	31 inches	bedrock	Not reported	Not reported	Max: 141 Min: 14	Max: Min:

GEOCHECK® - PHYSICAL SETTING SOURCE SUMMARY

Soil Map ID: 4

Soil Component Name: Udorthents

Soil Surface Texture: cobbly sand

Hydrologic Group: Class B - Moderate infiltration rates. Deep and moderately deep, moderately well and well drained soils with moderately coarse textures.

Soil Drainage Class: Somewhat poorly drained

Hydric Status: Not hydric

Corrosion Potential - Uncoated Steel: High

Depth to Bedrock Min: > 0 inches

Depth to Watertable Min: > 92 inches

Soil Layer Information							
	Boundary			Classification		Saturated hydraulic conductivity micro m/sec	Soil Reaction (pH)
Layer	Upper	Lower	Soil Texture Class	AASHTO Group	Unified Soil		
1	0 inches	29 inches	cobbly sand	Not reported	Not reported	Max: 141 Min: 14	Max: Min:
2	29 inches	50 inches	sand	Not reported	Not reported	Max: 141 Min: 14	Max: Min:
3	50 inches	50 inches	bedrock	Not reported	Not reported	Max: 141 Min: 14	Max: Min:

LOCAL / REGIONAL WATER AGENCY RECORDS

EDR Local/Regional Water Agency records provide water well information to assist the environmental professional in assessing sources that may impact ground water flow direction, and in forming an opinion about the impact of contaminant migration on nearby drinking water wells.

WELL SEARCH DISTANCE INFORMATION

DATABASE	SEARCH DISTANCE (miles)
Federal USGS	1.000
Federal FRDS PWS	Nearest PWS within 1 mile
State Database	1.000

GEOCHECK® - PHYSICAL SETTING SOURCE SUMMARY

FEDERAL USGS WELL INFORMATION

MAP ID	WELL ID	LOCATION FROM TP
19	USGS40000235734	1/4 - 1/2 Mile WNW
T79	USGS40000235787	1/2 - 1 Mile NNE

FEDERAL FRDS PUBLIC WATER SUPPLY SYSTEM INFORMATION

MAP ID	WELL ID	LOCATION FROM TP
No PWS System Found		

Note: PWS System location is not always the same as well location.

STATE DATABASE WELL INFORMATION

MAP ID	WELL ID	LOCATION FROM TP
A1	FLSA13000099724	0 - 1/8 Mile NE
A2	FLSO13020517702	0 - 1/8 Mile NE
A3	FLPUB1100063446	0 - 1/8 Mile ESE
A4	FLSO13020565057	0 - 1/8 Mile NW
A5	FLSO13020565056	0 - 1/8 Mile NW
A6	FLSO13020565055	0 - 1/8 Mile NW
A7	FLSO13020478317	0 - 1/8 Mile NNW
B8	FLSO13020571337	1/8 - 1/4 Mile WNW
B9	FLSO13020571342	1/8 - 1/4 Mile WNW
B10	FLSO13020571347	1/8 - 1/4 Mile WNW
C11	FLSO13020487860	1/4 - 1/2 Mile West
D12	FLPUB1100063445	1/4 - 1/2 Mile North
D13	FLSA13000099723	1/4 - 1/2 Mile North
D14	FLSO13020538433	1/4 - 1/2 Mile North
C15	FLSO13020512429	1/4 - 1/2 Mile WNW
E16	FLSO13020514797	1/4 - 1/2 Mile SSE
E17	FLSO13020457792	1/4 - 1/2 Mile SSE
E18	FLSO13020514792	1/4 - 1/2 Mile SSE
E20	FLSO13020628334	1/4 - 1/2 Mile SSE
F21	FLPUB1100063444	1/4 - 1/2 Mile North
F22	FLSA13000099722	1/4 - 1/2 Mile North
23	FLSO13020491261	1/4 - 1/2 Mile South
F24	FLSO13020538425	1/4 - 1/2 Mile North
G25	FLSO13020630847	1/4 - 1/2 Mile ENE
G26	FLSO13020630850	1/4 - 1/2 Mile ENE
H27	FLSO13020538417	1/4 - 1/2 Mile NNE
H28	FLSA13000099721	1/4 - 1/2 Mile NNE
H29	FLPUB1100063443	1/4 - 1/2 Mile NNE
30	FLSO13020562085	1/4 - 1/2 Mile SW
I31	FLSO13020527453	1/2 - 1 Mile NNE
I32	FLSO13020548542	1/2 - 1 Mile NNE
J33	FLSO13020627386	1/2 - 1 Mile NNW
34	FLSO13020599731	1/2 - 1 Mile South
35	FLSO13020487855	1/2 - 1 Mile WSW
K36	FLSA13000030120	1/2 - 1 Mile NNW

STATE DATABASE WELL INFORMATION

MAP ID	WELL ID	LOCATION FROM TP
37	FLSO13020647869	1/2 - 1 Mile ENE
J38	FLSO13020646827	1/2 - 1 Mile NNW
L39	FLSA13000030125	1/2 - 1 Mile North
K40	FLSA13000066911	1/2 - 1 Mile NNW
41	FLSO13020477297	1/2 - 1 Mile SSE
K42	FLSO13020634819	1/2 - 1 Mile NNW
K43	FLPUB1100027669	1/2 - 1 Mile NNW
L44	FLSO13020619879	1/2 - 1 Mile North
L45	FLSO13020619876	1/2 - 1 Mile North
I46	FLSO13020637585	1/2 - 1 Mile NNE
L47	FLPUB1100027674	1/2 - 1 Mile North
L48	FLSA13000066914	1/2 - 1 Mile North
K49	FLSO13020619877	1/2 - 1 Mile NNW
K50	FLSO13020619874	1/2 - 1 Mile NNW
L51	FLSO13020404165	1/2 - 1 Mile North
52	FLSO13020631156	1/2 - 1 Mile West
M53	FLSA13000030121	1/2 - 1 Mile NNW
54	FLSO13020527461	1/2 - 1 Mile North
M55	FLSO13020404129	1/2 - 1 Mile NNW
56	FLSO13020570219	1/2 - 1 Mile WNW
N57	FLSO13020624080	1/2 - 1 Mile North
M58	FLSA13000066912	1/2 - 1 Mile NNW
M59	FLPUB1100027670	1/2 - 1 Mile NNW
O60	FLSO13020572061	1/2 - 1 Mile SW
O61	FLSO13020572056	1/2 - 1 Mile SW
62	FLSO13020512182	1/2 - 1 Mile SSE
N63	FLSA13000030124	1/2 - 1 Mile North
Q65	FLPUB1100027673	1/2 - 1 Mile North
Q66	FLSA13000066915	1/2 - 1 Mile North
P67	FLSO13020528220	1/2 - 1 Mile NNW
Q68	FLSO13020404156	1/2 - 1 Mile North
R69	FLSO13020619878	1/2 - 1 Mile North
R70	FLSO13020619875	1/2 - 1 Mile North
71	FLSA13000030122	1/2 - 1 Mile North
72	FLSO13020647049	1/2 - 1 Mile South
73	FLSO13020483959	1/2 - 1 Mile ENE
R74	FLSO13020404138	1/2 - 1 Mile North
R75	FLSA13000066913	1/2 - 1 Mile North
R76	FLPUB1100027671	1/2 - 1 Mile North
S77	FLSO13020629853	1/2 - 1 Mile SSE
T80	FLSO13020546179	1/2 - 1 Mile NNE
82	FLSO13020609339	1/2 - 1 Mile ESE
S83	FLSO13020569681	1/2 - 1 Mile SSE
84	FLSO13020644345	1/2 - 1 Mile SSW
85	FLSO13020582899	1/2 - 1 Mile NW
86	FLSO13020528155	1/2 - 1 Mile WNW
U87	FLSA13000030123	1/2 - 1 Mile NNE
88	FLSO13020609183	1/2 - 1 Mile WNW
U89	FLPUB1100027672	1/2 - 1 Mile NNE
U90	FLSA13000066916	1/2 - 1 Mile NNE
91	FLSO13020528158	1/2 - 1 Mile West
92	FLSO13020475133	1/2 - 1 Mile SSE

GEOCHECK® - PHYSICAL SETTING SOURCE SUMMARY

STATE DATABASE WELL INFORMATION

MAP ID	WELL ID	LOCATION FROM TP
U93	FLSO13020404147	1/2 - 1 Mile NNE
V94	FLSO13020645789	1/2 - 1 Mile SE
V95	FLSO13020645790	1/2 - 1 Mile SE
W96	FLSO13020511475	1/2 - 1 Mile ESE
W97	FLSO13020464745	1/2 - 1 Mile ESE
X98	FLSO13020407011	1/2 - 1 Mile WSW
X99	FLSO13020612747	1/2 - 1 Mile WSW
100	FLSO13020647838	1/2 - 1 Mile South

PHYSICAL SETTING SOURCE MAP - 8006172.2s

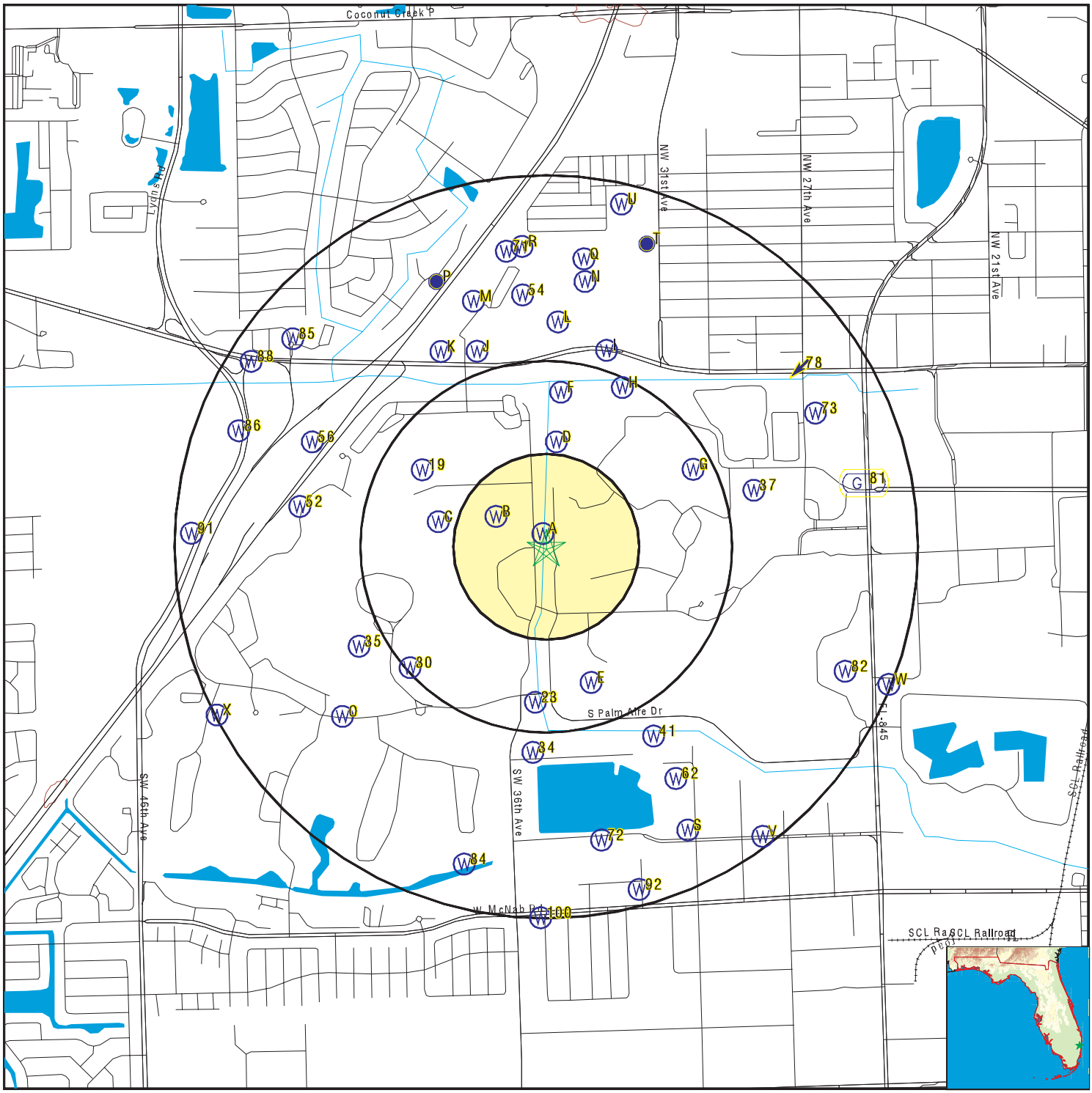

- County Boundary
- Major Roads
- Contour Lines
- Earthquake epicenter, Richter 5 or greater
- Water Wells
- Public Water Supply Wells
- Cluster of Multiple Icons
- Groundwater Flow Direction
- Indeterminate Groundwater Flow at Location
- Groundwater Flow Varies at Location
- Closest Hydrogeological Data
- Oil, gas or related wells
- Sink holes

SITE NAME: S-37B Spillway	CLIENT: AECOM
ADDRESS: 3090 N Course Dr Pompano Beach FL 33069	CONTACT: Kelsey Esteves
LAT/LONG: 26.224295 / 80.170513	INQUIRY #: 8006172.2s DATE: June 03, 2025 10:15 am

Copyright © 2025 EDR, Inc. © 2015 TomTom Rel. 2015.

GEOCHECK® - PHYSICAL SETTING SOURCE MAP FINDINGS

Map ID
Direction
Distance
Elevation | Database | EDR ID Number

A1
NE
0 - 1/8 Mile
Higher | **FL WELLS** | **FLSA13000099724**

WELLS - SUPER ACT:

Well Type:	Large (>150,00 gpd) Community PWS	Well Status:	ACTIVE
casing Material:	UNKNOWN	Well Depth (ft):	0
Casing Length (ft):	0	Casing Diameter (ft):	Not Reported
Permit #:	Not Reported	Sanitary Seal:	Yes
Large PWS Well:	Not Reported	WSRP ID:	Not Reported
WSRP Action:	Not Reported	Potable Status:	POTABLE
Resident Type:	OPERATOR	PWS Design:	Not Reported

A2
NE
0 - 1/8 Mile
Higher | **FL WELLS** | **FLSO13020517702**

WELLS - SO:

Permit #:	06-00070-W	Application #:	200930-9
Permit Type:	GP	Project Name:	CITY OF POMPANO BEACH
Land Use:	Public Water Supply	Acres Served:	12320
Facility ID:	177414	Facility Type:	WELL
Facility Name:	26 (Palm-Aire w wf)	Pump Type:	Turbine
Pump Diameter (in):	0	Well Diameter (in):	16
Pump Capacity:	2100	Intake Depth (ft):	0
Intake Elevation (ft):	0	Well Depth (ft):	153
Casing Depth (ft):	80	Well Use:	Primary
Facility Status:	Existing	Facility Type:	Public Water Supply
Source:	Biscayne Aquifer	Permitted:	Yes

A3
ESE
0 - 1/8 Mile
Higher | **FL WELLS** | **FLPUB1100063446**

WELLS - PUBLIC:

PWS Name:	POMPANO BEACH, CITY OF	PWS Status:	ACTIVE
PWS Type:	COMMUNITY	PWS Primary Service Area:	9547864151
PWS Operator:	Not Reported	PWS Population Served:	84000
PWS Last San Survey:	28-APR-22	PWS Design Capacity:	50000000
Well ID:	25	Well Name:	WELL 26
Well Status:	ACTIVE	Year Drilled:	2002
Well Depth (ft):	153	Well Availability:	PERMANENT
Aquifer:	Biscayne Aquifer		

A4
NW
0 - 1/8 Mile
Higher | **FL WELLS** | **FLSO13020565057**

WELLS - SO:

Permit #:	06-01194-W	Application #:	040420-3
Permit Type:	IND	Project Name:	PALM AIRE CONDO #5
Land Use:	Landscape	Acres Served:	15
Facility ID:	151121	Facility Type:	PUMP
Facility Name:	Pump 3	Pump Type:	Centrifugal
Pump Diameter (in):	3	Well Diameter (in):	0
Pump Capacity:	100	Intake Depth (ft):	0
Intake Elevation (ft):	2	Well Depth (ft):	0
Casing Depth (ft):	0	Well Use:	Primary
Facility Status:	Proposed	Facility Type:	IRR
Source:	SFWMD Canal (C-14)	Permitted:	Yes

A5
NW
0 - 1/8 Mile
Higher

FL WELLS **FLSO13020565056**

WELLS - SO:

Permit #:	06-01194-W	Application #:	040420-3
Permit Type:	IND	Project Name:	PALM AIRE CONDO #5
Land Use:	Landscape	Acres Served:	15
Facility ID:	151118	Facility Type:	PUMP
Facility Name:	Pump 2	Pump Type:	Centrifugal
Pump Diameter (in):	5	Well Diameter (in):	0
Pump Capacity:	350	Intake Depth (ft):	0
Intake Elevation (ft):	2	Well Depth (ft):	0
Casing Depth (ft):	0	Well Use:	Primary
Facility Status:	Proposed	Facility Type:	IRR
Source:	SFWMD Canal (C-14)	Permitted:	Yes

A6
NW
0 - 1/8 Mile
Higher

FL WELLS **FLSO13020565055**

WELLS - SO:

Permit #:	06-01194-W	Application #:	040420-3
Permit Type:	IND	Project Name:	PALM AIRE CONDO #5
Land Use:	Landscape	Acres Served:	15
Facility ID:	151117	Facility Type:	PUMP
Facility Name:	Pump 1	Pump Type:	Centrifugal
Pump Diameter (in):	5	Well Diameter (in):	0
Pump Capacity:	350	Intake Depth (ft):	0
Intake Elevation (ft):	2	Well Depth (ft):	0
Casing Depth (ft):	0	Well Use:	Primary
Facility Status:	Proposed	Facility Type:	IRR
Source:	SFWMD Canal (C-14)	Permitted:	Yes

A7
NNW
0 - 1/8 Mile
Higher

FL WELLS **FLSO13020478317**

WELLS - SO:

Permit #:	06-03639-W	Application #:	091026-5
Permit Type:	Not Reported	Project Name:	PALM AIRE CONDOMINIUM 11

Land Use:	Landscape	Acres Served:	23.5
Facility ID:	128926	Facility Type:	PUMP
Facility Name:	Pump Station	Pump Type:	Centrifugal
Pump Diameter (in):	4	Well Diameter (in):	0
Pump Capacity:	350	Intake Depth (ft):	0
Intake Elevation (ft):	15	Well Depth (ft):	0
Casing Depth (ft):	0	Well Use:	Primary
Facility Status:	Existing	Facility Type:	IRR
Source:	SFWMD Canal (C-14)	Permitted:	Yes

B8
WNW
1/8 - 1/4 Mile
Lower

FL WELLS **FLSO13020571337**

WELLS - SO:

Permit #:	06-01914-W	Application #:	111219-8
Permit Type:	IND	Project Name:	OAKS AND CYPRESS COURSES
Land Use:	Golf	Acres Served:	260
Facility ID:	27073	Facility Type:	WELL
Facility Name:	A3	Pump Type:	Turbine
Pump Diameter (in):	0	Well Diameter (in):	10
Pump Capacity:	0	Intake Depth (ft):	-10
Intake Elevation (ft):	0	Well Depth (ft):	80
Casing Depth (ft):	60	Well Use:	Abandoned
Facility Status:	Existing	Facility Type:	IRR
Source:	Biscayne Aquifer	Permitted:	Yes

B9
WNW
1/8 - 1/4 Mile
Lower

FL WELLS **FLSO13020571342**

WELLS - SO:

Permit #:	06-01914-W	Application #:	111219-8
Permit Type:	IND	Project Name:	OAKS AND CYPRESS COURSES
Land Use:	Golf	Acres Served:	260
Facility ID:	27072	Facility Type:	WELL
Facility Name:	A2	Pump Type:	Turbine
Pump Diameter (in):	0	Well Diameter (in):	6
Pump Capacity:	0	Intake Depth (ft):	-10
Intake Elevation (ft):	0	Well Depth (ft):	80
Casing Depth (ft):	60	Well Use:	Abandoned
Facility Status:	Existing	Facility Type:	IRR
Source:	Biscayne Aquifer	Permitted:	Yes

B10
WNW
1/8 - 1/4 Mile
Lower

FL WELLS **FLSO13020571347**

WELLS - SO:

Permit #:	06-01914-W	Application #:	111219-8
Permit Type:	IND	Project Name:	OAKS AND CYPRESS COURSES
Land Use:	Golf	Acres Served:	260
Facility ID:	27071	Facility Type:	WELL

Facility Name:	A1	Pump Type:	Turbine
Pump Diameter (in):	0	Well Diameter (in):	10
Pump Capacity:	0	Intake Depth (ft):	-10
Intake Elevation (ft):	0	Well Depth (ft):	80
Casing Depth (ft):	60	Well Use:	Abandoned
Facility Status:	Existing	Facility Type:	IRR
Source:	Biscayne Aquifer	Permitted:	Yes

C11
West
1/4 - 1/2 Mile
Lower

FL WELLS **FLSO13020487860**

WELLS - SO:

Permit #:	06-01914-W	Application #:	111219-8
Permit Type:	IND	Project Name:	OAKS AND CYPRESS COURSES
Land Use:	Golf	Acres Served:	260
Facility ID:	41036	Facility Type:	PUMP
Facility Name:	Pump Station A	Pump Type:	Turbine
Pump Diameter (in):	4	Well Diameter (in):	0
Pump Capacity:	300	Intake Depth (ft):	0
Intake Elevation (ft):	6	Well Depth (ft):	0
Casing Depth (ft):	0	Well Use:	Primary
Facility Status:	Existing	Facility Type:	IRR
Source:	On-site Lake(s)	Permitted:	Yes

D12
North
1/4 - 1/2 Mile
Higher

FL WELLS **FLPUB1100063445**

WELLS - PUBLIC:

PWS Name:	POMPANO BEACH, CITY OF	PWS Status:	ACTIVE
PWS Type:	COMMUNITY	PWS Primary Service Area:	9547864151
PWS Operator:	Not Reported	PWS Population Served:	84000
PWS Last San Survey:	28-APR-22	PWS Design Capacity:	50000000
Well ID:	24	Well Name:	WELL 25
Well Status:	ACTIVE	Year Drilled:	2002
Well Depth (ft):	153	Well Availability:	PERMANENT
Aquifer:	Biscayne Aquifer		

D13
North
1/4 - 1/2 Mile
Higher

FL WELLS **FLSA13000099723**

WELLS - SUPER ACT:

Well Type:	Large (>150,00 gpd) Community PWS	Well Status:	ACTIVE
casing Material:	UNKNOWN	Well Depth (ft):	0
Casing Length (ft):	0	Casing Diameter (ft):	Not Reported
Permit #:	Not Reported	Sanitary Seal:	Yes
Large PWS Well:	Not Reported	WSRP ID:	Not Reported
WSRP Action:	Not Reported	Potable Status:	POTABLE
Resident Type:	OPERATOR	PWS Design:	Not Reported

GEOCHECK® - PHYSICAL SETTING SOURCE MAP FINDINGS

Map ID
Direction
Distance
Elevation | Database | EDR ID Number

D14
North
1/4 - 1/2 Mile
Higher | **FL WELLS** | **FLSO13020538433**

WELLS - SO:

Permit #:	06-00070-W	Application #:	200930-9
Permit Type:	GP	Project Name:	CITY OF POMPANO BEACH
Land Use:	Public Water Supply	Acres Served:	12320
Facility ID:	164569	Facility Type:	WELL
Facility Name:	25 (Palm-Aire w wf)	Pump Type:	Turbine
Pump Diameter (in):	0	Well Diameter (in):	16
Pump Capacity:	2100	Intake Depth (ft):	0
Intake Elevation (ft):	0	Well Depth (ft):	153
Casing Depth (ft):	80	Well Use:	Primary
Facility Status:	Existing	Facility Type:	Public Water Supply
Source:	Biscayne Aquifer	Permitted:	Yes

C15
WNW
1/4 - 1/2 Mile
Lower | **FL WELLS** | **FLSO13020512429**

WELLS - SO:

Permit #:	06-04113-W	Application #:	040506-15
Permit Type:	GP	Project Name:	PALM AIRE COUNTRY CLUB #II
Land Use:	Industrial	Acres Served:	1
Facility ID:	152360	Facility Type:	WELL
Facility Name:	1	Pump Type:	Centrifugal
Pump Diameter (in):	0	Well Diameter (in):	2
Pump Capacity:	35	Intake Depth (ft):	0
Intake Elevation (ft):	0	Well Depth (ft):	45
Casing Depth (ft):	35	Well Use:	Primary
Facility Status:	Proposed	Facility Type:	Industrial
Source:	Biscayne Aquifer	Permitted:	Yes

E16
SSE
1/4 - 1/2 Mile
Higher | **FL WELLS** | **FLSO13020514797**

WELLS - SO:

Permit #:	06-06467-W	Application #:	120330-4
Permit Type:	IND		
Project Name:	PALMS GOLF COURSE AT PALM AIRE COUNTRY CLUB		
Land Use:	Landscape	Acres Served:	120
Facility ID:	41539	Facility Type:	PUMP
Facility Name:	Palms A	Pump Type:	Electric Turbine
Pump Diameter (in):	8	Well Diameter (in):	0
Pump Capacity:	750	Intake Depth (ft):	0
Intake Elevation (ft):	4	Well Depth (ft):	0
Casing Depth (ft):	0	Well Use:	Primary
Facility Status:	Existing	Facility Type:	IRR
Source:	On-site Lake(s)	Permitted:	Yes

Map ID
Direction
Distance
Elevation | Database | EDR ID Number

E17
SSE | **FL WELLS** | **FLSO13020457792**
1/4 - 1/2 Mile
Higher

WELLS - SO:

Permit #:	06-06467-W	Application #:	120330-4
Permit Type:	IND		
Project Name:	PALMS GOLF COURSE AT PALM AIRE COUNTRY CLUB		
Land Use:	Landscape	Acres Served:	120
Facility ID:	28401	Facility Type:	WELL
Facility Name:	1	Pump Type:	Turbine
Pump Diameter (in):	0	Well Diameter (in):	10
Pump Capacity:	606	Intake Depth (ft):	0
Intake Elevation (ft):	0	Well Depth (ft):	127
Casing Depth (ft):	100	Well Use:	Recharge
Facility Status:	Existing	Facility Type:	Irrigation Water Replacement
Source:	Biscayne Aquifer	Permitted:	Yes

E18
SSE | **FL WELLS** | **FLSO13020514792**
1/4 - 1/2 Mile
Higher

WELLS - SO:

Permit #:	06-06467-W	Application #:	120330-4
Permit Type:	IND		
Project Name:	PALMS GOLF COURSE AT PALM AIRE COUNTRY CLUB		
Land Use:	Landscape	Acres Served:	120
Facility ID:	41538	Facility Type:	PUMP
Facility Name:	Palms B	Pump Type:	Electric Turbine
Pump Diameter (in):	8	Well Diameter (in):	0
Pump Capacity:	750	Intake Depth (ft):	0
Intake Elevation (ft):	4	Well Depth (ft):	0
Casing Depth (ft):	0	Well Use:	Secondary
Facility Status:	Existing	Facility Type:	IRR
Source:	On-site Lake(s)	Permitted:	Yes

19
WNW | **FED USGS** | **USGS40000235734**
1/4 - 1/2 Mile
Lower

Organization ID:	USGS-FL	Organization Name:	USGS Florida Water Science Center
Monitor Location:	G -2443	Type:	Well
Description:	PALM AIRE MONITOR WELL	HUC:	03090202
Drainage Area:	Not Reported	Drainage Area Units:	Not Reported
Contrib Drainage Area:	Not Reported	Contrib Drainage Area Unts:	Not Reported
Aquifer:	Biscayne aquifer	Formation Type:	Biscayne Limestone Aquifer
Aquifer Type:	Unconfined single aquifer	Construction Date:	19790501
Well Depth:	145	Well Depth Units:	ft
Well Hole Depth:	Not Reported	Well Hole Depth Units:	Not Reported

Ground water levels,Number of Measurements:	10	Level reading date:	1995-09-14
Feet below surface:	Not Reported	Feet to sea level:	6.39

Note:	Not Reported		
Level reading date:	1995-08-29	Feet below surface:	Not Reported
Feet to sea level:	6.16	Note:	Not Reported
Level reading date:	1995-07-25	Feet below surface:	Not Reported
Feet to sea level:	6.28	Note:	Not Reported
Level reading date:	1995-06-28	Feet below surface:	Not Reported
Feet to sea level:	5.90	Note:	Not Reported
Level reading date:	1995-05-26	Feet below surface:	Not Reported
Feet to sea level:	5.19	Note:	Not Reported
Level reading date:	1995-04-24	Feet below surface:	Not Reported
Feet to sea level:	5.22	Note:	Not Reported
Level reading date:	1995-03-28	Feet below surface:	Not Reported
Feet to sea level:	5.81	Note:	Not Reported
Level reading date:	1995-02-28	Feet below surface:	Not Reported
Feet to sea level:	7.10	Note:	Not Reported
Level reading date:	1995-01-30	Feet below surface:	Not Reported
Feet to sea level:	5.42	Note:	Not Reported
Level reading date:	1994-12-02	Feet below surface:	Not Reported
Feet to sea level:	6.15	Note:	Not Reported

E20
SSE
1/4 - 1/2 Mile
Higher

FL WELLS **FLSO13020628334**

WELLS - SO:

Permit #:	06-06467-W	Application #:	120330-4
Permit Type:	IND		
Project Name:	PALMS GOLF COURSE AT PALM AIRE COUNTRY CLUB		
Land Use:	Landscape	Acres Served:	120
Facility ID:	261186	Facility Type:	PUMP
Facility Name:	Palms C	Pump Type:	Electric Turbine
Pump Diameter (in):	8	Well Diameter (in):	0
Pump Capacity:	750	Intake Depth (ft):	0
Intake Elevation (ft):	4	Well Depth (ft):	0
Casing Depth (ft):	0	Well Use:	Secondary
Facility Status:	Existing	Facility Type:	IRR
Source:	On-site Lake(s)	Permitted:	Yes

F21
North
1/4 - 1/2 Mile
Higher

FL WELLS **FLPUB1100063444**

WELLS - PUBLIC:

PWS Name:	POMPANO BEACH, CITY OF	PWS Status:	ACTIVE
PWS Type:	COMMUNITY	PWS Primary Service Area:	9547864151
PWS Operator:	Not Reported	PWS Population Served:	84000
PWS Last San Survey:	28-APR-22	PWS Design Capacity:	50000000

Well ID:	23	Well Name:	WELL 24
Well Status:	ACTIVE	Year Drilled:	2002
Well Depth (ft):	153	Well Availability:	PERMANENT
Aquifer:	Biscayne Aquifer		

F22
North
1/4 - 1/2 Mile
Higher

FL WELLS **FLSA13000099722**

WELLS - SUPER ACT:

Well Type:	Large (>150,00 gpd) Community PWS	Well Status:	ACTIVE
casing Material:	UNKNOWN	Well Depth (ft):	0
Casing Length (ft):	0	Casing Diameter (ft):	Not Reported
Permit #:	Not Reported	Sanitary Seal:	Yes
Large PWS Well:	Not Reported	WSRP ID:	Not Reported
WSRP Action:	Not Reported	Potable Status:	POTABLE
Resident Type:	OPERATOR	PWS Design:	Not Reported

23
South
1/4 - 1/2 Mile
Higher

FL WELLS **FLSO13020491261**

WELLS - SO:

Permit #:	06-03566-W	Application #:	020610-13
Permit Type:	GP	Project Name:	SOUTHWEST COMMUNITY CENTER
Land Use:	Landscape	Acres Served:	1.98
Facility ID:	121282	Facility Type:	PUMP
Facility Name:	1	Pump Type:	Centrifugal
Pump Diameter (in):	6	Well Diameter (in):	0
Pump Capacity:	80	Intake Depth (ft):	0
Intake Elevation (ft):	0	Well Depth (ft):	0
Casing Depth (ft):	0	Well Use:	Primary
Facility Status:	Proposed	Facility Type:	IRR
Source:	SFWMD Canal (C-14)	Permitted:	Yes

F24
North
1/4 - 1/2 Mile
Higher

FL WELLS **FLSO13020538425**

WELLS - SO:

Permit #:	06-00070-W	Application #:	200930-9
Permit Type:	GP	Project Name:	CITY OF POMPANO BEACH
Land Use:	Public Water Supply	Acres Served:	12320
Facility ID:	164568	Facility Type:	WELL
Facility Name:	24 (Palm-Aire w wf)	Pump Type:	Turbine
Pump Diameter (in):	0	Well Diameter (in):	16
Pump Capacity:	2100	Intake Depth (ft):	0
Intake Elevation (ft):	0	Well Depth (ft):	153
Casing Depth (ft):	80	Well Use:	Primary
Facility Status:	Existing	Facility Type:	Public Water Supply
Source:	Biscayne Aquifer	Permitted:	Yes

Map ID
Direction
Distance
Elevation | Database | EDR ID Number

G25
ENE
1/4 - 1/2 Mile
Lower

FL WELLS **FLSO13020630847**

WELLS - SO:

Permit #:	06-06594-W	Application #:	201217-12
Permit Type:	GP	Project Name:	Palm Aire
Land Use:	Landscape	Acres Served:	2.3
Facility ID:	286431	Facility Type:	PUMP
Facility Name:	PUMP	Pump Type:	Centrifugal
Pump Diameter (in):	3	Well Diameter (in):	0
Pump Capacity:	100	Intake Depth (ft):	0
Intake Elevation (ft):	0	Well Depth (ft):	0
Casing Depth (ft):	0	Well Use:	Primary
Facility Status:	Proposed	Facility Type:	IRR
Source:	Off-site Lake(s)	Permitted:	Yes

G26
ENE
1/4 - 1/2 Mile
Lower

FL WELLS **FLSO13020630850**

WELLS - SO:

Permit #:	06-06594-W	Application #:	201217-12
Permit Type:	GP	Project Name:	Palm Aire
Land Use:	Landscape	Acres Served:	2.3
Facility ID:	263987	Facility Type:	WELL
Facility Name:	WELL	Pump Type:	Submersible
Pump Diameter (in):	0	Well Diameter (in):	4
Pump Capacity:	0	Intake Depth (ft):	12
Intake Elevation (ft):	0	Well Depth (ft):	120
Casing Depth (ft):	115	Well Use:	Standby
Facility Status:	Existing	Facility Type:	IRR
Source:	Biscayne Aquifer	Permitted:	Yes

H27
NNE
1/4 - 1/2 Mile
Lower

FL WELLS **FLSO13020538417**

WELLS - SO:

Permit #:	06-00070-W	Application #:	200930-9
Permit Type:	GP	Project Name:	CITY OF POMPANO BEACH
Land Use:	Public Water Supply	Acres Served:	12320
Facility ID:	164567	Facility Type:	WELL
Facility Name:	23 (Palm-Aire w wf)	Pump Type:	Turbine
Pump Diameter (in):	0	Well Diameter (in):	16
Pump Capacity:	2100	Intake Depth (ft):	0
Intake Elevation (ft):	0	Well Depth (ft):	153
Casing Depth (ft):	80	Well Use:	Primary
Facility Status:	Existing	Facility Type:	Public Water Supply
Source:	Biscayne Aquifer	Permitted:	Yes

Map ID
Direction
Distance
Elevation | Database | EDR ID Number

H28
NNE
1/4 - 1/2 Mile
Lower

FL WELLS **FLSA13000099721**

WELLS - SUPER ACT:

Well Type:	Large (>150,00 gpd) Community PWS	Well Status:	ACTIVE
casing Material:	UNKNOWN	Well Depth (ft):	0
Casing Length (ft):	0	Casing Diameter (ft):	Not Reported
Permit #:	Not Reported	Sanitary Seal:	Yes
Large PWS Well:	Not Reported	WSRP ID:	Not Reported
WSRP Action:	Not Reported	Potable Status:	POTABLE
Resident Type:	OPERATOR	PWS Design:	Not Reported

H29
NNE
1/4 - 1/2 Mile
Lower

FL WELLS **FLPUB1100063443**

WELLS - PUBLIC:

PWS Name:	POMPANO BEACH, CITY OF	PWS Status:	ACTIVE
PWS Type:	COMMUNITY	PWS Primary Service Area:	9547864151
PWS Operator:	Not Reported	PWS Population Served:	84000
PWS Last San Survey:	28-APR-22	PWS Design Capacity:	50000000
Well ID:	22	Well Name:	WELL 23
Well Status:	ACTIVE	Year Drilled:	2002
Well Depth (ft):	153	Well Availability:	PERMANENT
Aquifer:	Biscayne Aquifer		

30
SW
1/4 - 1/2 Mile
Lower

FL WELLS **FLSO13020562085**

WELLS - SO:

Permit #:	06-04466-W	Application #:	050908-11
Permit Type:	GP	Project Name:	ROYAL POINT AT PALM AIRE
Land Use:	Landscape	Acres Served:	6.43
Facility ID:	182843	Facility Type:	PUMP
Facility Name:	PUMP 1	Pump Type:	Centrifugal
Pump Diameter (in):	4	Well Diameter (in):	4
Pump Capacity:	80	Intake Depth (ft):	0
Intake Elevation (ft):	3.25	Well Depth (ft):	0
Casing Depth (ft):	0	Well Use:	Primary
Facility Status:	Proposed	Facility Type:	IRR
Source:	On-site Lake(s) / Pond(s)	Permitted:	Yes

I31
NNE
1/2 - 1 Mile
Lower

FL WELLS **FLSO13020527453**

WELLS - SO:

Permit #:	06-00070-W	Application #:	200930-9
Permit Type:	GP	Project Name:	CITY OF POMPANO BEACH
Land Use:	Public Water Supply	Acres Served:	12320
Facility ID:	136319	Facility Type:	WELL
Facility Name:	PRW1 (Palm-Alire w wf)	Pump Type:	None
Pump Diameter (in):	0	Well Diameter (in):	0
Pump Capacity:	0	Intake Depth (ft):	0
Intake Elevation (ft):	0	Well Depth (ft):	178
Casing Depth (ft):	0	Well Use:	Monitor
Facility Status:	Existing	Facility Type:	Monitor
Source:	Surficial Aquifer System	Permitted:	Yes

I32
NNE
1/2 - 1 Mile
Lower

FL WELLS **FLSO13020548542**

WELLS - SO:

Permit #:	06-04509-W	Application #:	051021-9
Permit Type:	IND	Project Name:	PALM AIRE
Land Use:	Landscape	Acres Served:	1
Facility ID:	187746	Facility Type:	WELL
Facility Name:	Well 1	Pump Type:	Centrifugal
Pump Diameter (in):	0	Well Diameter (in):	2
Pump Capacity:	40	Intake Depth (ft):	0
Intake Elevation (ft):	0	Well Depth (ft):	120
Casing Depth (ft):	115	Well Use:	Primary
Facility Status:	Proposed	Facility Type:	IRR
Source:	Biscayne Aquifer	Permitted:	Yes

J33
NNW
1/2 - 1 Mile
Lower

FL WELLS **FLSO13020627386**

WELLS - SO:

Permit #:	06-07307-W	Application #:	160401-6
Permit Type:	GP	Project Name:	ATLANTICO AT PALM AIRE
Land Use:	Landscape	Acres Served:	9.99
Facility ID:	273631	Facility Type:	WELL
Facility Name:	W-1	Pump Type:	Centrifugal
Pump Diameter (in):	0	Well Diameter (in):	6
Pump Capacity:	150	Intake Depth (ft):	4
Intake Elevation (ft):	0	Well Depth (ft):	120
Casing Depth (ft):	100	Well Use:	Primary
Facility Status:	Proposed	Facility Type:	IRR
Source:	Surficial Aquifer System	Permitted:	Yes

34
South
1/2 - 1 Mile
Higher

FL WELLS **FLSO13020599731**

WELLS - SO:

Permit #:	06-05401-W	Application #:	080215-3
Permit Type:	GP	Project Name:	GATEWAY COMMERCE CENTER

Land Use:	Landscape	Acres Served:	.07
Facility ID:	220541	Facility Type:	WELL
Facility Name:	Well 1	Pump Type:	Centrifugal
Pump Diameter (in):	0	Well Diameter (in):	2
Pump Capacity:	60	Intake Depth (ft):	1.5
Intake Elevation (ft):	0	Well Depth (ft):	80
Casing Depth (ft):	70	Well Use:	Primary
Facility Status:	Proposed	Facility Type:	IRR
Source:	Biscayne Aquifer	Permitted:	Yes

35
WSW
1/2 - 1 Mile
Lower

FL WELLS **FLSO13020487855**

WELLS - SO:

Permit #:	06-01914-W	Application #:	111219-8
Permit Type:	IND	Project Name:	OAKS AND CYPRESS COURSES
Land Use:	Golf	Acres Served:	260
Facility ID:	41035	Facility Type:	PUMP
Facility Name:	Pump Station B	Pump Type:	Turbine
Pump Diameter (in):	6	Well Diameter (in):	0
Pump Capacity:	750	Intake Depth (ft):	0
Intake Elevation (ft):	6	Well Depth (ft):	0
Casing Depth (ft):	0	Well Use:	Primary
Facility Status:	Existing	Facility Type:	IRR
Source:	On-site Lake(s)	Permitted:	Yes

K36
NNW
1/2 - 1 Mile
Lower

FL WELLS **FLSA13000030120**

WELLS - SUPER ACT:

Well Type:	Large (>150,00 gpd) Community PWS	Well Status:	RETAGGED
casing Material:	76	Well Depth (ft):	150
Casing Length (ft):	Not Reported	Casing Diameter (ft):	16
Permit #:	Not Reported	Sanitary Seal:	Not Reported
Large PWS Well:	0	WSRP ID:	Not Reported
WSRP Action:	Not Reported	Potable Status:	POTABLE
Resident Type:	Not Reported	PWS Design:	Not Reported

37
ENE
1/2 - 1 Mile
Lower

FL WELLS **FLSO13020647869**

WELLS - SO:

Permit #:	06-07783-W	Application #:	180928-10
Permit Type:	GP	Project Name:	PALM AIRE 53
Land Use:	Landscape	Acres Served:	1.25
Facility ID:	280051	Facility Type:	PUMP
Facility Name:	PUMP	Pump Type:	Submersible
Pump Diameter (in):	2	Well Diameter (in):	0
Pump Capacity:	120	Intake Depth (ft):	0
Intake Elevation (ft):	0	Well Depth (ft):	0

Casing Depth (ft):	0	Well Use:	Primary
Facility Status:	Proposed	Facility Type:	IRR
Source:	On-site Lake(s) / Pond(s)	Permitted:	Yes

J38
NNW
1/2 - 1 Mile
Lower

FL WELLS **FLSO13020646827**

WELLS - SO:

Permit #:	06-08135-W	Application #:	210324-6
Permit Type:	GP	Project Name:	ISLAND CLUB AT PALM AIRE
Land Use:	Landscape	Acres Served:	13.8
Facility ID:	287027	Facility Type:	WELL
Facility Name:	Well1	Pump Type:	Centrifugal
Pump Diameter (in):	0	Well Diameter (in):	4
Pump Capacity:	70	Intake Depth (ft):	0
Intake Elevation (ft):	0	Well Depth (ft):	60
Casing Depth (ft):	50	Well Use:	Primary
Facility Status:	Proposed	Facility Type:	IRR
Source:	Biscayne Aquifer	Permitted:	Yes

L39
North
1/2 - 1 Mile
Lower

FL WELLS **FLSA13000030125**

WELLS - SUPER ACT:

Well Type:	Large (>150,00 gpd) Community PWS	Well Status:	RETAGGED
casing Material:	79	Well Depth (ft):	153
Casing Length (ft):	Not Reported	Casing Diameter (ft):	16
Permit #:	4061129	Sanitary Seal:	Not Reported
Large PWS Well:	1	WSRP ID:	Not Reported
WSRP Action:	Not Reported	Potable Status:	POTABLE
Resident Type:	Not Reported	PWS Design:	40000000

K40
NNW
1/2 - 1 Mile
Lower

FL WELLS **FLSA13000066911**

WELLS - SUPER ACT:

Well Type:	Large (>150,00 gpd) Community PWS	Well Status:	ACTIVE
casing Material:	BLACK STEEL	Well Depth (ft):	150
Casing Length (ft):	83	Casing Diameter (ft):	8
Permit #:	Not Reported	Sanitary Seal:	Yes
Large PWS Well:	Not Reported	WSRP ID:	Not Reported
WSRP Action:	Not Reported	Potable Status:	POTABLE
Resident Type:	OWNER	PWS Design:	Not Reported

GEOCHECK® - PHYSICAL SETTING SOURCE MAP FINDINGS

Map ID
Direction
Distance
Elevation | Database | EDR ID Number

41
SSE
1/2 - 1 Mile
Higher

FL WELLS **FLSO13020477297**

WELLS - SO:

Permit #:	06-02961-W	Application #:	200401-5
Permit Type:	GP	Project Name:	1CTC LLC
Land Use:	Landscape	Acres Served:	.85
Facility ID:	42880	Facility Type:	PUMP
Facility Name:	Pump 1	Pump Type:	Centrifugal
Pump Diameter (in):	4	Well Diameter (in):	0
Pump Capacity:	150	Intake Depth (ft):	0
Intake Elevation (ft):	0	Well Depth (ft):	0
Casing Depth (ft):	0	Well Use:	Primary
Facility Status:	Existing	Facility Type:	IRR
Source:	SFWMD Canal (C-14)	Permitted:	Yes

K42
NNW
1/2 - 1 Mile
Lower

FL WELLS **FLSO13020634819**

WELLS - SO:

Permit #:	06-00070-W	Application #:	200930-9
Permit Type:	GP	Project Name:	CITY OF POMPANO BEACH
Land Use:	Public Water Supply	Acres Served:	12320
Facility ID:	2637	Facility Type:	WELL
Facility Name:	17 (Palm-Aire w wf)	Pump Type:	Turbine
Pump Diameter (in):	0	Well Diameter (in):	16
Pump Capacity:	2400	Intake Depth (ft):	0
Intake Elevation (ft):	0	Well Depth (ft):	150
Casing Depth (ft):	76	Well Use:	Secondary
Facility Status:	Existing	Facility Type:	Public Water Supply
Source:	Biscayne Aquifer	Permitted:	Yes

K43
NNW
1/2 - 1 Mile
Lower

FL WELLS **FLPUB1100027669**

WELLS - PUBLIC:

PWS Name:	POMPANO BEACH, CITY OF	PWS Status:	ACTIVE
PWS Type:	COMMUNITY	PWS Primary Service Area:	9547864151
PWS Operator:	Not Reported	PWS Population Served:	84000
PWS Last San Survey:	28-APR-22	PWS Design Capacity:	50000000
Well ID:	16	Well Name:	WELL NO. 17
Well Status:	ACTIVE	Year Drilled:	1984
Well Depth (ft):	150	Well Availability:	PERMANENT
Aquifer:	Biscayne Aquifer		

Map ID
Direction
Distance
Elevation | Database | EDR ID Number

L44
North
1/2 - 1 Mile
Lower

FL WELLS **FLSO13020619879**

WELLS - SO:

Permit #:	06-07382-W	Application #:	160803-1
Permit Type:	IND	Project Name:	PALM AIRE - PHASE I I I
Land Use:	Landscape	Acres Served:	36.28
Facility ID:	274546	Facility Type:	PUMP
Facility Name:	6	Pump Type:	Centrifugal
Pump Diameter (in):	3	Well Diameter (in):	0
Pump Capacity:	75	Intake Depth (ft):	0
Intake Elevation (ft):	.5	Well Depth (ft):	0
Casing Depth (ft):	0	Well Use:	Primary
Facility Status:	Proposed	Facility Type:	IRR
Source:	On-site Lake(s)	Permitted:	Yes

L45
North
1/2 - 1 Mile
Lower

FL WELLS **FLSO13020619876**

WELLS - SO:

Permit #:	06-07382-W	Application #:	160803-1
Permit Type:	IND	Project Name:	PALM AIRE - PHASE I I I
Land Use:	Landscape	Acres Served:	36.28
Facility ID:	274543	Facility Type:	PUMP
Facility Name:	3	Pump Type:	Centrifugal
Pump Diameter (in):	3	Well Diameter (in):	0
Pump Capacity:	75	Intake Depth (ft):	0
Intake Elevation (ft):	.5	Well Depth (ft):	0
Casing Depth (ft):	0	Well Use:	Primary
Facility Status:	Proposed	Facility Type:	IRR
Source:	On-site Lake(s)	Permitted:	Yes

I46
NNE
1/2 - 1 Mile
Lower

FL WELLS **FLSO13020637585**

WELLS - SO:

Permit #:	06-07721-W	Application #:	180503-12
Permit Type:	GP	Project Name:	LINCOLN PARK NORTH
Land Use:	Landscape	Acres Served:	2
Facility ID:	279126	Facility Type:	WELL
Facility Name:	Well-1	Pump Type:	Centrifugal
Pump Diameter (in):	0	Well Diameter (in):	2
Pump Capacity:	100	Intake Depth (ft):	0
Intake Elevation (ft):	0	Well Depth (ft):	100
Casing Depth (ft):	80	Well Use:	Primary
Facility Status:	Proposed	Facility Type:	IRR
Source:	Biscayne Aquifer	Permitted:	Yes

Map ID
Direction
Distance
Elevation | Database | EDR ID Number

L47
North
1/2 - 1 Mile
Lower

FL WELLS **FLPUB1100027674**

WELLS - PUBLIC:

PWS Name:	POMPANO BEACH, CITY OF	PWS Status:	ACTIVE
PWS Type:	COMMUNITY	PWS Primary Service Area:	9547864151
PWS Operator:	Not Reported	PWS Population Served:	84000
PWS Last San Survey:	28-APR-22	PWS Design Capacity:	50000000
Well ID:	21	Well Name:	WELL NO. 22
Well Status:	ACTIVE	Year Drilled:	1981
Well Depth (ft):	153	Well Availability:	PERMANENT
Aquifer:	Biscayne Aquifer		

L48
North
1/2 - 1 Mile
Lower

FL WELLS **FLSA13000066914**

WELLS - SUPER ACT:

Well Type:	Large (>150,00 gpd) Community PWS	Well Status:	ACTIVE
casing Material:	BLACK STEEL	Well Depth (ft):	153
Casing Length (ft):	77	Casing Diameter (ft):	16
Permit #:	Not Reported	Sanitary Seal:	Yes
Large PWS Well:	Not Reported	WSRP ID:	Not Reported
WSRP Action:	Not Reported	Potable Status:	POTABLE
Resident Type:	OWNER	PWS Design:	Not Reported

K49
NNW
1/2 - 1 Mile
Lower

FL WELLS **FLSO13020619877**

WELLS - SO:

Permit #:	06-07382-W	Application #:	160803-1
Permit Type:	IND	Project Name:	PALM AIRE - PHASE I I I
Land Use:	Landscape	Acres Served:	36.28
Facility ID:	274544	Facility Type:	PUMP
Facility Name:	4	Pump Type:	Centrifugal
Pump Diameter (in):	3	Well Diameter (in):	0
Pump Capacity:	75	Intake Depth (ft):	0
Intake Elevation (ft):	.5	Well Depth (ft):	0
Casing Depth (ft):	0	Well Use:	Primary
Facility Status:	Proposed	Facility Type:	IRR
Source:	On-site Lake(s)	Permitted:	Yes

K50
NNW
1/2 - 1 Mile
Lower

FL WELLS **FLSO13020619874**

WELLS - SO:

Permit #:	06-07382-W	Application #:	160803-1
Permit Type:	IND	Project Name:	PALM AIRE - PHASE I I I
Land Use:	Landscape	Acres Served:	36.28
Facility ID:	274541	Facility Type:	PUMP
Facility Name:	1	Pump Type:	Centrifugal
Pump Diameter (in):	3	Well Diameter (in):	0
Pump Capacity:	75	Intake Depth (ft):	0
Intake Elevation (ft):	.5	Well Depth (ft):	0
Casing Depth (ft):	0	Well Use:	Primary
Facility Status:	Proposed	Facility Type:	IRR
Source:	On-site Lake(s)	Permitted:	Yes

L51
North
1/2 - 1 Mile
Lower

FL WELLS **FLSO13020404165**

WELLS - SO:

Permit #:	06-00070-W	Application #:	200930-9
Permit Type:	GP	Project Name:	CITY OF POMPANO BEACH
Land Use:	Public Water Supply	Acres Served:	12320
Facility ID:	2642	Facility Type:	WELL
Facility Name:	22 (Palm-Aire w wf)	Pump Type:	Turbine
Pump Diameter (in):	0	Well Diameter (in):	16
Pump Capacity:	2100	Intake Depth (ft):	0
Intake Elevation (ft):	0	Well Depth (ft):	153
Casing Depth (ft):	79	Well Use:	Primary
Facility Status:	Existing	Facility Type:	Public Water Supply
Source:	Biscayne Aquifer	Permitted:	Yes

52
West
1/2 - 1 Mile
Higher

FL WELLS **FLSO13020631156**

WELLS - SO:

Permit #:	06-02345-W	Application #:	170106-19
Permit Type:	GP	Project Name:	FAIRVIEW POINTE AT PALM AIRE
Land Use:	Landscape	Acres Served:	13
Facility ID:	40070	Facility Type:	PUMP
Facility Name:	P-1	Pump Type:	Centrifugal
Pump Diameter (in):	3	Well Diameter (in):	0
Pump Capacity:	125	Intake Depth (ft):	0
Intake Elevation (ft):	2.5	Well Depth (ft):	0
Casing Depth (ft):	0	Well Use:	Primary
Facility Status:	Existing	Facility Type:	IRR
Source:	On-site Lake(s)	Permitted:	Yes

M53
NNW
1/2 - 1 Mile
Lower

FL WELLS **FLSA13000030121**

WELLS - SUPER ACT:

Well Type:	Large (>150,00 gpd) Community PWS	Well Status:	RETAGGED
casing Material:	72	Well Depth (ft):	130

Casing Length (ft):	Not Reported	Casing Diameter (ft):	16
Permit #:	4061129	Sanitary Seal:	Not Reported
Large PWS Well:	1	WSRP ID:	Not Reported
WSRP Action:	Not Reported	Potable Status:	POTABLE
Resident Type:	Not Reported	PWS Design:	40000000

54
North
1/2 - 1 Mile
Lower

FL WELLS **FLSO13020527461**

WELLS - SO:

Permit #:	06-00070-W	Application #:	200930-9
Permit Type:	GP	Project Name:	CITY OF POMPANO BEACH
Land Use:	Public Water Supply	Acres Served:	12320
Facility ID:	136320	Facility Type:	WELL
Facility Name:	PRW8 (Palm-Alire w wf)	Pump Type:	None
Pump Diameter (in):	0	Well Diameter (in):	0
Pump Capacity:	0	Intake Depth (ft):	0
Intake Elevation (ft):	0	Well Depth (ft):	0
Casing Depth (ft):	0	Well Use:	Monitor
Facility Status:	Existing	Facility Type:	Monitor
Source:	Surficial Aquifer System	Permitted:	Yes

M55
NNW
1/2 - 1 Mile
Lower

FL WELLS **FLSO13020404129**

WELLS - SO:

Permit #:	06-00070-W	Application #:	200930-9
Permit Type:	GP	Project Name:	CITY OF POMPANO BEACH
Land Use:	Public Water Supply	Acres Served:	12320
Facility ID:	2638	Facility Type:	WELL
Facility Name:	18 (Palm-Aire w wf)	Pump Type:	Turbine
Pump Diameter (in):	0	Well Diameter (in):	16
Pump Capacity:	2400	Intake Depth (ft):	0
Intake Elevation (ft):	0	Well Depth (ft):	130
Casing Depth (ft):	72	Well Use:	Primary
Facility Status:	Existing	Facility Type:	Public Water Supply
Source:	Biscayne Aquifer	Permitted:	Yes

56
WNW
1/2 - 1 Mile
Higher

FL WELLS **FLSO13020570219**

WELLS - SO:

Permit #:	06-06128-W	Application #:	100901-37
Permit Type:	GP		
Project Name:	POMPANO BEACH TURNPIKE SERVICE PLAZA		
Land Use:	Landscape	Acres Served:	4.56
Facility ID:	257782	Facility Type:	PUMP
Facility Name:	A	Pump Type:	Centrifugal
Pump Diameter (in):	3	Well Diameter (in):	0
Pump Capacity:	40	Intake Depth (ft):	0

Intake Elevation (ft):	0	Well Depth (ft):	0
Casing Depth (ft):	0	Well Use:	Primary
Facility Status:	Proposed	Facility Type:	IRR
Source:	On-site Lake(s) / Pond(s)	Permitted:	Yes

N57
North
1/2 - 1 Mile
Lower

FL WELLS **FLSO13020624080**

WELLS - SO:

Permit #:	06-07126-W	Application #:	150527-1
Permit Type:	GP	Project Name:	RESIDENCES AT PALM AIRE
Land Use:	Landscape	Acres Served:	26.84
Facility ID:	271057	Facility Type:	PUMP
Facility Name:	pump 1	Pump Type:	Centrifugal
Pump Diameter (in):	3	Well Diameter (in):	0
Pump Capacity:	250	Intake Depth (ft):	0
Intake Elevation (ft):	0	Well Depth (ft):	0
Casing Depth (ft):	0	Well Use:	Primary
Facility Status:	Proposed	Facility Type:	IRR
Source:	On-site Lake(s)	Permitted:	Yes

M58
NNW
1/2 - 1 Mile
Lower

FL WELLS **FLSA13000066912**

WELLS - SUPER ACT:

Well Type:	Large (>150,00 gpd) Community PWS	Well Status:	ACTIVE
casing Material:	BLACK STEEL	Well Depth (ft):	130
Casing Length (ft):	72	Casing Diameter (ft):	16
Permit #:	Not Reported	Sanitary Seal:	Yes
Large PWS Well:	Not Reported	WSRP ID:	Not Reported
WSRP Action:	Not Reported	Potable Status:	POTABLE
Resident Type:	OWNER	PWS Design:	Not Reported

M59
NNW
1/2 - 1 Mile
Lower

FL WELLS **FLPUB1100027670**

WELLS - PUBLIC:

PWS Name:	POMPANO BEACH, CITY OF	PWS Status:	ACTIVE
PWS Type:	COMMUNITY	PWS Primary Service Area:	9547864151
PWS Operator:	Not Reported	PWS Population Served:	84000
PWS Last San Survey:	28-APR-22	PWS Design Capacity:	50000000
Well ID:	17	Well Name:	WELL NO. 18
Well Status:	ACTIVE	Year Drilled:	1981
Well Depth (ft):	130	Well Availability:	PERMANENT
Aquifer:	Biscayne Aquifer		

GEOCHECK® - PHYSICAL SETTING SOURCE MAP FINDINGS

Map ID
Direction
Distance
Elevation | Database | EDR ID Number

O60
SW
1/2 - 1 Mile
Lower

FL WELLS **FLSO13020572061**

WELLS - SO:

Permit #:	06-01914-W	Application #:	111219-8
Permit Type:	IND	Project Name:	OAKS AND CYPRESS COURSES
Land Use:	Golf	Acres Served:	260
Facility ID:	41034	Facility Type:	PUMP
Facility Name:	Pump Station B	Pump Type:	Turbine
Pump Diameter (in):	4	Well Diameter (in):	0
Pump Capacity:	0	Intake Depth (ft):	0
Intake Elevation (ft):	6	Well Depth (ft):	0
Casing Depth (ft):	0	Well Use:	Abandoned
Facility Status:	Existing	Facility Type:	IRR
Source:	On-site Lake(s)	Permitted:	Yes

O61
SW
1/2 - 1 Mile
Lower

FL WELLS **FLSO13020572056**

WELLS - SO:

Permit #:	06-01914-W	Application #:	111219-8
Permit Type:	IND	Project Name:	OAKS AND CYPRESS COURSES
Land Use:	Golf	Acres Served:	260
Facility ID:	41033	Facility Type:	PUMP
Facility Name:	Pump Station B	Pump Type:	Turbine
Pump Diameter (in):	6	Well Diameter (in):	0
Pump Capacity:	0	Intake Depth (ft):	0
Intake Elevation (ft):	6	Well Depth (ft):	0
Casing Depth (ft):	0	Well Use:	Abandoned
Facility Status:	Existing	Facility Type:	IRR
Source:	On-site Lake(s)	Permitted:	Yes

62
SSE
1/2 - 1 Mile
Higher

FL WELLS **FLSO13020512182**

WELLS - SO:

Permit #:	06-03829-W	Application #:	030502-11
Permit Type:	GP	Project Name:	JENNINGS COMMERCIAL WAREHOUSE
Land Use:	Landscape	Acres Served:	.23
Facility ID:	133096	Facility Type:	WELL
Facility Name:	Well	Pump Type:	Centrifugal
Pump Diameter (in):	0	Well Diameter (in):	3
Pump Capacity:	75	Intake Depth (ft):	60
Intake Elevation (ft):	0	Well Depth (ft):	80
Casing Depth (ft):	60	Well Use:	Primary
Facility Status:	Proposed	Facility Type:	IRR
Source:	Biscayne Aquifer	Permitted:	Yes

Map ID Direction Distance Elevation		Database	EDR ID Number
N63 **North** **1/2 - 1 Mile** **Lower**		**FL WELLS**	**FLSA13000030124**

WELLS - SUPER ACT:

Well Type:	Large (>150,00 gpd) Community PWS	Well Status:	RETAGGED
casing Material:	80	Well Depth (ft):	153
Casing Length (ft):	Not Reported	Casing Diameter (ft):	16
Permit #:	4061129	Sanitary Seal:	Not Reported
Large PWS Well:	1	WSRP ID:	Not Reported
WSRP Action:	Not Reported	Potable Status:	POTABLE
Resident Type:	Not Reported	PWS Design:	40000000

P64 **NNW** **1/2 - 1 Mile** **Higher**	Site ID: Groundwater Flow: Water Table Depth: Date:	8622548 VARIES 9-11 ft. 1/11/89		**AQUIFLOW**	**347**

Q65 **North** **1/2 - 1 Mile** **Lower**		**FL WELLS**	**FLPUB1100027673**

WELLS - PUBLIC:

PWS Name:	POMPANO BEACH, CITY OF	PWS Status:	ACTIVE
PWS Type:	COMMUNITY	PWS Primary Service Area:	9547864151
PWS Operator:	Not Reported	PWS Population Served:	84000
PWS Last San Survey:	28-APR-22	PWS Design Capacity:	50000000
Well ID:	20	Well Name:	WELL NO. 21
Well Status:	ACTIVE	Year Drilled:	1981
Well Depth (ft):	153	Well Availability:	PERMANENT
Aquifer:	Biscayne Aquifer		

Q66 **North** **1/2 - 1 Mile** **Lower**		**FL WELLS**	**FLSA13000066915**

WELLS - SUPER ACT:

Well Type:	Large (>150,00 gpd) Community PWS	Well Status:	ACTIVE
casing Material:	BLACK STEEL	Well Depth (ft):	153
Casing Length (ft):	80	Casing Diameter (ft):	16
Permit #:	Not Reported	Sanitary Seal:	Yes
Large PWS Well:	Not Reported	WSRP ID:	Not Reported
WSRP Action:	Not Reported	Potable Status:	POTABLE
Resident Type:	OWNER	PWS Design:	Not Reported

GEOCHECK® - PHYSICAL SETTING SOURCE MAP FINDINGS

Map ID
Direction
Distance
Elevation | Database | EDR ID Number

P67
NNW
1/2 - 1 Mile
Lower

FL WELLS **FLSO13020528220**

WELLS - SO:

Permit #:	06-03884-W	Application #:	230627-9
Permit Type:	GP	Project Name:	SUNSHINE PARK
Land Use:	Landscape	Acres Served:	.5
Facility ID:	136724	Facility Type:	WELL
Facility Name:	Well 1	Pump Type:	Centrifugal
Pump Diameter (in):	0	Well Diameter (in):	2
Pump Capacity:	70	Intake Depth (ft):	0
Intake Elevation (ft):	0	Well Depth (ft):	80
Casing Depth (ft):	0	Well Use:	Primary
Facility Status:	Existing	Facility Type:	IRR
Source:	Biscayne Aquifer	Permitted:	Yes

Q68
North
1/2 - 1 Mile
Lower

FL WELLS **FLSO13020404156**

WELLS - SO:

Permit #:	06-00070-W	Application #:	200930-9
Permit Type:	GP	Project Name:	CITY OF POMPANO BEACH
Land Use:	Public Water Supply	Acres Served:	12320
Facility ID:	2641	Facility Type:	WELL
Facility Name:	21 (Palm-Aire w wf)	Pump Type:	Turbine
Pump Diameter (in):	0	Well Diameter (in):	16
Pump Capacity:	1600	Intake Depth (ft):	0
Intake Elevation (ft):	0	Well Depth (ft):	153
Casing Depth (ft):	80	Well Use:	Primary
Facility Status:	Existing	Facility Type:	Public Water Supply
Source:	Biscayne Aquifer	Permitted:	Yes

R69
North
1/2 - 1 Mile
Lower

FL WELLS **FLSO13020619878**

WELLS - SO:

Permit #:	06-07382-W	Application #:	160803-1
Permit Type:	IND	Project Name:	PALM AIRE - PHASE I I I
Land Use:	Landscape	Acres Served:	36.28
Facility ID:	274545	Facility Type:	PUMP
Facility Name:	5	Pump Type:	Centrifugal
Pump Diameter (in):	3	Well Diameter (in):	0
Pump Capacity:	75	Intake Depth (ft):	0
Intake Elevation (ft):	.5	Well Depth (ft):	0
Casing Depth (ft):	0	Well Use:	Primary
Facility Status:	Proposed	Facility Type:	IRR
Source:	On-site Lake(s)	Permitted:	Yes

Map ID
Direction
Distance
Elevation | Database | EDR ID Number

R70
North
1/2 - 1 Mile
Lower

FL WELLS **FLSO13020619875**

WELLS - SO:

Permit #:	06-07382-W	Application #:	160803-1
Permit Type:	IND	Project Name:	PALM AIRE - PHASE I I I
Land Use:	Landscape	Acres Served:	36.28
Facility ID:	274542	Facility Type:	PUMP
Facility Name:	2	Pump Type:	Centrifugal
Pump Diameter (in):	3	Well Diameter (in):	0
Pump Capacity:	75	Intake Depth (ft):	0
Intake Elevation (ft):	.5	Well Depth (ft):	0
Casing Depth (ft):	0	Well Use:	Primary
Facility Status:	Proposed	Facility Type:	IRR
Source:	On-site Lake(s)	Permitted:	Yes

71
North
1/2 - 1 Mile
Lower

FL WELLS **FLSA13000030122**

WELLS - SUPER ACT:

Well Type:	Large (>150,00 gpd) Community PWS	Well Status:	RETAGGED
casing Material:	78	Well Depth (ft):	158
Casing Length (ft):	Not Reported	Casing Diameter (ft):	16
Permit #:	4061129	Sanitary Seal:	Not Reported
Large PWS Well:	1	WSRP ID:	Not Reported
WSRP Action:	Not Reported	Potable Status:	POTABLE
Resident Type:	Not Reported	PWS Design:	40000000

72
South
1/2 - 1 Mile
Higher

FL WELLS **FLSO13020647049**

WELLS - SO:

Permit #:	06-07780-W	Application #:	180924-16
Permit Type:	GP	Project Name:	HOERBIGER - PLANT 3
Land Use:	Landscape	Acres Served:	.8
Facility ID:	280027	Facility Type:	PUMP
Facility Name:	Pump-1	Pump Type:	Centrifugal
Pump Diameter (in):	2	Well Diameter (in):	0
Pump Capacity:	186	Intake Depth (ft):	0
Intake Elevation (ft):	0	Well Depth (ft):	0
Casing Depth (ft):	0	Well Use:	Primary
Facility Status:	Proposed	Facility Type:	IRR
Source:	Off-site Lake(s)	Permitted:	Yes

GEOCHECK® - PHYSICAL SETTING SOURCE MAP FINDINGS

Map ID
Direction
Distance
Elevation | Database | EDR ID Number

73
ENE
1/2 - 1 Mile
Lower

FL WELLS **FLSO13020483959**

WELLS - SO:

Permit #:	06-03363-W	Application #:	211020-5
Permit Type:	GP	Project Name:	LOEHMANS PLAZA AT PALM AIRE
Land Use:	Landscape	Acres Served:	.14
Facility ID:	113141	Facility Type:	WELL
Facility Name:	Well 1	Pump Type:	Centrifugal
Pump Diameter (in):	0	Well Diameter (in):	2.5
Pump Capacity:	25	Intake Depth (ft):	0
Intake Elevation (ft):	0	Well Depth (ft):	50
Casing Depth (ft):	40	Well Use:	Primary
Facility Status:	Existing	Facility Type:	IRR
Source:	Biscayne Aquifer	Permitted:	Yes

R74
North
1/2 - 1 Mile
Lower

FL WELLS **FLSO13020404138**

WELLS - SO:

Permit #:	06-00070-W	Application #:	200930-9
Permit Type:	GP	Project Name:	CITY OF POMPANO BEACH
Land Use:	Public Water Supply	Acres Served:	12320
Facility ID:	2639	Facility Type:	WELL
Facility Name:	19 (Palm-Aire w wf)	Pump Type:	Turbine
Pump Diameter (in):	0	Well Diameter (in):	16
Pump Capacity:	2100	Intake Depth (ft):	0
Intake Elevation (ft):	0	Well Depth (ft):	158
Casing Depth (ft):	78	Well Use:	Primary
Facility Status:	Existing	Facility Type:	Public Water Supply
Source:	Biscayne Aquifer	Permitted:	Yes

R75
North
1/2 - 1 Mile
Lower

FL WELLS **FLSA13000066913**

WELLS - SUPER ACT:

Well Type:	Large (>150,00 gpd) Community PWS	Well Status:	ACTIVE
casing Material:	BLACK STEEL	Well Depth (ft):	158
Casing Length (ft):	78	Casing Diameter (ft):	16
Permit #:	Not Reported	Sanitary Seal:	Yes
Large PWS Well:	Not Reported	WSRP ID:	Not Reported
WSRP Action:	Not Reported	Potable Status:	POTABLE
Resident Type:	OWNER	PWS Design:	Not Reported

GEOCHECK® - PHYSICAL SETTING SOURCE MAP FINDINGS

Map ID
Direction
Distance
Elevation | Database | EDR ID Number

R76
North
1/2 - 1 Mile
Lower

FL WELLS **FLPUB1100027671**

WELLS - PUBLIC:

PWS Name:	POMPANO BEACH, CITY OF	PWS Status:	ACTIVE
PWS Type:	COMMUNITY	PWS Primary Service Area:	9547864151
PWS Operator:	Not Reported	PWS Population Served:	84000
PWS Last San Survey:	28-APR-22	PWS Design Capacity:	50000000
Well ID:	18	Well Name:	WELL NO. 19
Well Status:	ACTIVE	Year Drilled:	1981
Well Depth (ft):	158	Well Availability:	PERMANENT
Aquifer:	Biscayne Aquifer		

S77
SSE
1/2 - 1 Mile
Higher

FL WELLS **FLSO13020629853**

WELLS - SO:

Permit #:	06-07779-W	Application #:	180924-10
Permit Type:	GP	Project Name:	HOERBIGER PLANT 1 & 2
Land Use:	Landscape	Acres Served:	1.6
Facility ID:	280031	Facility Type:	PUMP
Facility Name:	Plant 1 & 2	Pump Type:	Centrifugal
Pump Diameter (in):	2	Well Diameter (in):	0
Pump Capacity:	204	Intake Depth (ft):	0
Intake Elevation (ft):	0	Well Depth (ft):	0
Casing Depth (ft):	0	Well Use:	Primary
Facility Status:	Existing	Facility Type:	IRR
Source:	Unnamed Canal	Permitted:	Yes

78
NE
1/2 - 1 Mile
Higher

Site ID:	8945523
Groundwater Flow:	SW
Water Table Depth:	6-7 ft.
Date:	3/25/88

AQUIFLOW **329**

T79
NNE
1/2 - 1 Mile
Higher

FED USGS **USGS40000235787**

Organization ID:	USGS-FL	Organization Name:	USGS Florida Water Science Center
Monitor Location:	S -1512	Type:	Well
Description:	Not Reported	HUC:	03090202
Drainage Area:	Not Reported	Drainage Area Units:	Not Reported
Contrib Drainage Area:	Not Reported	Contrib Drainage Area Unts:	Not Reported
Aquifer:	Biscayne aquifer	Formation Type:	Biscayne Limestone Aquifer
Aquifer Type:	Not Reported	Construction Date:	19580701
Well Depth:	168	Well Depth Units:	ft
Well Hole Depth:	Not Reported	Well Hole Depth Units:	Not Reported

Map ID
Direction
Distance
Elevation | Database | EDR ID Number

T80
NNE
1/2 - 1 Mile
Higher

FL WELLS **FLSO13020546179**

WELLS - SO:

Permit #:	06-03960-W	Application #:	031029-14
Permit Type:	GP	Project Name:	CHEETAH III PARKING LOT ADDITION
Land Use:	Landscape	Acres Served:	.45
Facility ID:	141744	Facility Type:	WELL
Facility Name:	W-1	Pump Type:	Centrifugal
Pump Diameter (in):	0	Well Diameter (in):	2
Pump Capacity:	60	Intake Depth (ft):	0
Intake Elevation (ft):	0	Well Depth (ft):	110
Casing Depth (ft):	100	Well Use:	Primary
Facility Status:	Proposed	Facility Type:	IRR
Source:	Surficial Aquifer System	Permitted:	Yes

81
ENE
1/2 - 1 Mile
Lower

Site ID:	8501725
Groundwater Flow:	NOT REPORTED
Water Table Depth:	6.10 ft. - 7.79 ft.
Date:	1/87

AQUIFLOW **3212**

82
ESE
1/2 - 1 Mile
Lower

FL WELLS **FLSO13020609339**

WELLS - SO:

Permit #:	06-06556-W	Application #:	120824-4
Permit Type:	GP	Project Name:	CONDO 2
Land Use:	Landscape	Acres Served:	9
Facility ID:	263398	Facility Type:	WELL
Facility Name:	1	Pump Type:	Centrifugal
Pump Diameter (in):	0	Well Diameter (in):	6
Pump Capacity:	140	Intake Depth (ft):	0
Intake Elevation (ft):	0	Well Depth (ft):	120
Casing Depth (ft):	100	Well Use:	Primary
Facility Status:	Proposed	Facility Type:	IRR
Source:	Biscayne Aquifer	Permitted:	Yes

S83
SSE
1/2 - 1 Mile
Higher

FL WELLS **FLSO13020569681**

WELLS - SO:

Permit #:	06-04858-W	Application #:	061006-15
Permit Type:	GP	Project Name:	DESMAR REALTY COMPANY
Land Use:	Landscape	Acres Served:	.5
Facility ID:	195075	Facility Type:	WELL
Facility Name:	W-1	Pump Type:	Centrifugal
Pump Diameter (in):	0	Well Diameter (in):	2
Pump Capacity:	50	Intake Depth (ft):	0

Intake Elevation (ft):	0	Well Depth (ft):	80
Casing Depth (ft):	70	Well Use:	Primary
Facility Status:	Proposed	Facility Type:	IRR
Source:	Biscayne Aquifer	Permitted:	Yes

84
SSW
1/2 - 1 Mile
Lower

FL WELLS **FLSO13020644345**

WELLS - SO:

Permit #:	06-07693-W	Application #:	180316-3
Permit Type:	GP		
Project Name:	PALM AIRE COUNTRY CLUB CONDOMINIUM NO 8		
Land Use:	Landscape	Acres Served:	1
Facility ID:	278734	Facility Type:	PUMP
Facility Name:	Pump	Pump Type:	Centrifugal
Pump Diameter (in):	4	Well Diameter (in):	0
Pump Capacity:	100	Intake Depth (ft):	0
Intake Elevation (ft):	0	Well Depth (ft):	0
Casing Depth (ft):	0	Well Use:	Primary
Facility Status:	Proposed	Facility Type:	IRR
Source:	Off-site Canal(s)	Permitted:	Yes

85
NW
1/2 - 1 Mile
Lower

FL WELLS **FLSO13020582899**

WELLS - SO:

Permit #:	06-06093-W	Application #:	100721-5
Permit Type:	GP	Project Name:	BANYAN BAY APARTMENT HOMES
Land Use:	Landscape	Acres Served:	13.81
Facility ID:	256232	Facility Type:	PUMP
Facility Name:	P-1	Pump Type:	Centrifugal
Pump Diameter (in):	4	Well Diameter (in):	0
Pump Capacity:	100	Intake Depth (ft):	0
Intake Elevation (ft):	6	Well Depth (ft):	0
Casing Depth (ft):	0	Well Use:	Primary
Facility Status:	Existing	Facility Type:	IRR
Source:	On-site Lake(s) / Pond(s)	Permitted:	Yes

86
WNW
1/2 - 1 Mile
Lower

FL WELLS **FLSO13020528155**

WELLS - SO:

Permit #:	06-00960-W	Application #:	051230-10
Permit Type:	IND	Project Name:	FERN FOREST PARK
Land Use:	Diversion and Impoundment	Acres Served:	243.44
Facility ID:	136659	Facility Type:	PUMP
Facility Name:	FFSGA	Pump Type:	None
Pump Diameter (in):	0	Well Diameter (in):	0
Pump Capacity:	0	Intake Depth (ft):	0
Intake Elevation (ft):	0	Well Depth (ft):	0

Casing Depth (ft):	0	Well Use:	Monitor
Facility Status:	Existing	Facility Type:	Monitor
Source:	Unnamed Canal	Permitted:	Yes

U87
NNE **FL WELLS** **FLSA13000030123**
1/2 - 1 Mile
Higher

WELLS - SUPER ACT:

Well Type:	Large (>150,00 gpd) Community PWS	Well Status:	INACTIVE
casing Material:	80	Well Depth (ft):	154
Casing Length (ft):	Not Reported	Casing Diameter (ft):	16
Permit #:	4061129	Sanitary Seal:	Not Reported
Large PWS Well:	1	WSRP ID:	Not Reported
WSRP Action:	Not Reported	Potable Status:	POTABLE
Resident Type:	Not Reported	PWS Design:	40000000

88
WNW **FL WELLS** **FLSO13020609183**
1/2 - 1 Mile
Lower

WELLS - SO:

Permit #:	06-06337-W	Application #:	110627-4
Permit Type:	GP	Project Name:	STATE ROAD 814 ATLANTIC BLVD
Land Use:	Landscape	Acres Served:	.77
Facility ID:	259986	Facility Type:	WELL
Facility Name:	well 1	Pump Type:	Centrifugal
Pump Diameter (in):	0	Well Diameter (in):	4
Pump Capacity:	55	Intake Depth (ft):	0
Intake Elevation (ft):	0	Well Depth (ft):	120
Casing Depth (ft):	80	Well Use:	Primary
Facility Status:	Proposed	Facility Type:	IRR
Source:	Biscayne Aquifer	Permitted:	Yes

U89
NNE **FL WELLS** **FLPUB1100027672**
1/2 - 1 Mile
Higher

WELLS - PUBLIC:

PWS Name:	POMPANO BEACH, CITY OF	PWS Status:	ACTIVE
PWS Type:	COMMUNITY	PWS Primary Service Area:	9547864151
PWS Operator:	Not Reported	PWS Population Served:	84000
PWS Last San Survey:	28-APR-22	PWS Design Capacity:	50000000
Well ID:	19	Well Name:	WELL NO. 20
Well Status:	ACTIVE	Year Drilled:	1981
Well Depth (ft):	154	Well Availability:	PERMANENT
Aquifer:	Biscayne Aquifer		

GEOCHECK® - PHYSICAL SETTING SOURCE MAP FINDINGS

Map ID
Direction
Distance
Elevation | Database | EDR ID Number

U90
NNE
1/2 - 1 Mile
Higher | **FL WELLS** | **FLSA13000066916**

WELLS - SUPER ACT:

Well Type:	Large (>150,00 gpd) Community PWS	Well Status:	ACTIVE
casing Material:	BLACK STEEL	Well Depth (ft):	154
Casing Length (ft):	80	Casing Diameter (ft):	16
Permit #:	Not Reported	Sanitary Seal:	Yes
Large PWS Well:	Not Reported	WSRP ID:	Not Reported
WSRP Action:	Not Reported	Potable Status:	POTABLE
Resident Type:	OWNER	PWS Design:	Not Reported

91
West
1/2 - 1 Mile
Higher | **FL WELLS** | **FLSO13020528158**

WELLS - SO:

Permit #:	06-00960-W	Application #:	051230-10
Permit Type:	IND	Project Name:	FERN FOREST PARK
Land Use:	Diversion and Impoundment	Acres Served:	243.44
Facility ID:	136660	Facility Type:	PUMP
Facility Name:	FFSGB	Pump Type:	None
Pump Diameter (in):	0	Well Diameter (in):	0
Pump Capacity:	0	Intake Depth (ft):	0
Intake Elevation (ft):	0	Well Depth (ft):	0
Casing Depth (ft):	0	Well Use:	Monitor
Facility Status:	Existing	Facility Type:	Monitor
Source:	Unnamed Canal	Permitted:	Yes

92
SSE
1/2 - 1 Mile
Lower | **FL WELLS** | **FLSO13020475133**

WELLS - SO:

Permit #:	06-03694-W	Application #:	221212-6
Permit Type:	GP	Project Name:	THOMPSON PROPERTIES L L C
Land Use:	Landscape	Acres Served:	.5
Facility ID:	126654	Facility Type:	WELL
Facility Name:	Well 1	Pump Type:	Centrifugal
Pump Diameter (in):	0	Well Diameter (in):	2
Pump Capacity:	100	Intake Depth (ft):	0
Intake Elevation (ft):	0	Well Depth (ft):	40
Casing Depth (ft):	40	Well Use:	Primary
Facility Status:	Existing	Facility Type:	IRR
Source:	Biscayne Aquifer	Permitted:	Yes

GEOCHECK® - PHYSICAL SETTING SOURCE MAP FINDINGS

Map ID
Direction
Distance
Elevation | Database | EDR ID Number

U93
NNE
1/2 - 1 Mile
Higher | **FL WELLS** | **FLSO13020404147**

WELLS - SO:

Permit #:	06-00070-W	Application #:	200930-9
Permit Type:	GP	Project Name:	CITY OF POMPANO BEACH
Land Use:	Public Water Supply	Acres Served:	12320
Facility ID:	2640	Facility Type:	WELL
Facility Name:	20 (Palm-Aire w wf)	Pump Type:	Turbine
Pump Diameter (in):	0	Well Diameter (in):	16
Pump Capacity:	2100	Intake Depth (ft):	0
Intake Elevation (ft):	0	Well Depth (ft):	154
Casing Depth (ft):	80	Well Use:	Primary
Facility Status:	Existing	Facility Type:	Public Water Supply
Source:	Biscayne Aquifer	Permitted:	Yes

V94
SE
1/2 - 1 Mile
Lower | **FL WELLS** | **FLSO13020645789**

WELLS - SO:

Permit #:	06-07957-W	Application #:	191028-6
Permit Type:	IND	Project Name:	GATEWAY DRIVE DRAINAGE IMPROVEME
Land Use:	Dewatering	Acres Served:	16.7
Facility ID:	283134	Facility Type:	PUMP
Facility Name:	Pump 2	Pump Type:	Suction
Pump Diameter (in):	8	Well Diameter (in):	0
Pump Capacity:	500	Intake Depth (ft):	0
Intake Elevation (ft):	6	Well Depth (ft):	0
Casing Depth (ft):	0	Well Use:	Primary
Facility Status:	Proposed	Facility Type:	Mining / Dewatering
Source:	Water Table aquifer	Permitted:	Yes

V95
SE
1/2 - 1 Mile
Lower | **FL WELLS** | **FLSO13020645790**

WELLS - SO:

Permit #:	06-07957-W	Application #:	191028-6
Permit Type:	IND	Project Name:	GATEWAY DRIVE DRAINAGE IMPROVEME
Land Use:	Dewatering	Acres Served:	16.7
Facility ID:	283135	Facility Type:	PUMP
Facility Name:	Pump 1	Pump Type:	Suction
Pump Diameter (in):	8	Well Diameter (in):	0
Pump Capacity:	500	Intake Depth (ft):	0
Intake Elevation (ft):	6	Well Depth (ft):	0
Casing Depth (ft):	0	Well Use:	Primary
Facility Status:	Proposed	Facility Type:	Mining / Dewatering
Source:	Water Table aquifer	Permitted:	Yes

GEOCHECK® - PHYSICAL SETTING SOURCE MAP FINDINGS

Map ID
Direction
Distance
Elevation | Database | EDR ID Number

W96
ESE
1/2 - 1 Mile
Lower

FL WELLS **FLSO13020511475**

WELLS - SO:

Permit #:	06-03811-W	Application #:	030401-5
Permit Type:	GP	Project Name:	WALGREENS
Land Use:	Landscape	Acres Served:	.27
Facility ID:	132548	Facility Type:	WELL
Facility Name:	W-1	Pump Type:	Centrifugal
Pump Diameter (in):	0	Well Diameter (in):	2
Pump Capacity:	45	Intake Depth (ft):	0
Intake Elevation (ft):	0	Well Depth (ft):	60
Casing Depth (ft):	50	Well Use:	Primary
Facility Status:	Proposed	Facility Type:	IRR
Source:	Surficial Aquifer System	Permitted:	Yes

W97
ESE
1/2 - 1 Mile
Lower

FL WELLS **FLSO13020464745**

WELLS - SO:

Permit #:	06-00193-W	Application #:	220927-5
Permit Type:	IND		
Project Name:	LIVE! RESORTS POMPANO LAKE IMPROVEMENTS		
Land Use:	Landscape	Acres Served:	22.69
Facility ID:	31662	Facility Type:	WELL
Facility Name:	1	Pump Type:	Centrifugal
Pump Diameter (in):	0	Well Diameter (in):	2
Pump Capacity:	200	Intake Depth (ft):	80
Intake Elevation (ft):	0	Well Depth (ft):	80
Casing Depth (ft):	80	Well Use:	Primary
Facility Status:	Existing	Facility Type:	IRR
Source:	Biscayne Aquifer	Permitted:	Yes

X98
WSW
1/2 - 1 Mile
Lower

FL WELLS **FLSO13020407011**

WELLS - SO:

Permit #:	06-02030-W	Application #:	150217-9
Permit Type:	IND	Project Name:	VIZCAYA
Land Use:	Landscape	Acres Served:	5.44
Facility ID:	5589	Facility Type:	WELL
Facility Name:	1	Pump Type:	None
Pump Diameter (in):	0	Well Diameter (in):	6
Pump Capacity:	130	Intake Depth (ft):	-11
Intake Elevation (ft):	0	Well Depth (ft):	110
Casing Depth (ft):	100	Well Use:	Standby
Facility Status:	Existing	Facility Type:	IRR
Source:	Biscayne Aquifer	Permitted:	Yes

GEOCHECK® - PHYSICAL SETTING SOURCE MAP FINDINGS

Map ID
Direction
Distance
Elevation | Database | EDR ID Number

X99
WSW
1/2 - 1 Mile
Lower

FL WELLS **FLSO13020612747**

WELLS - SO:

Permit #:	06-02030-W	Application #:	150217-9
Permit Type:	IND	Project Name:	VIZCAYA
Land Use:	Landscape	Acres Served:	5.44
Facility ID:	270365	Facility Type:	PUMP
Facility Name:	1	Pump Type:	Submersible
Pump Diameter (in):	6	Well Diameter (in):	0
Pump Capacity:	200	Intake Depth (ft):	0
Intake Elevation (ft):	0	Well Depth (ft):	0
Casing Depth (ft):	0	Well Use:	Primary
Facility Status:	Existing	Facility Type:	IRR
Source:	Off-site Canal(s)	Permitted:	Yes

100
South
1/2 - 1 Mile
Lower

FL WELLS **FLSO13020647838**

WELLS - SO:

Permit #:	06-07504-W	Application #:	170331-2
Permit Type:	GP	Project Name:	DONOVAN MARINE
Land Use:	Landscape	Acres Served:	1
Facility ID:	276339	Facility Type:	WELL
Facility Name:	W-1	Pump Type:	Submersible
Pump Diameter (in):	0	Well Diameter (in):	4
Pump Capacity:	65	Intake Depth (ft):	0
Intake Elevation (ft):	0	Well Depth (ft):	70
Casing Depth (ft):	60	Well Use:	Primary
Facility Status:	Proposed	Facility Type:	IRR
Source:	Biscayne Aquifer	Permitted:	Yes

1G
NNW
1/2 - 1 Mile
Lower

Site ID: 8622548
Groundwater Flow: VARIES
Water Table Depth: 9-11 ft.
Date: 1/11/89

AQUIFLOW **347**

2G
NE
1/2 - 1 Mile
Lower

Site ID: 8945523
Groundwater Flow: SW
Water Table Depth: 6-7 ft.
Date: 3/25/88

AQUIFLOW **329**

3G
ENE
1/2 - 1 Mile
Lower

Site ID: 8501725
Groundwater Flow: NOT REPORTED
Water Table Depth: 6.10 ft. - 7.79 ft.
Date: 1/87

AQUIFLOW **3212**

GEOCHECK® - PHYSICAL SETTING SOURCE MAP FINDINGS
RADON

AREA RADON INFORMATION

State Database: FL Radon

Radon Test Results

Zip	Total Buildings	% of sites>4pCi/L	Data Source
33069	648	18.4	Certified Residential Database
33069	5	20.0	Mandatory Non-Residential Database
33069	1	0.0	Mandatory Residential Database

Federal EPA Radon Zone for BROWARD County: 3

Note: Zone 1 indoor average level > 4 pCi/L.
: Zone 2 indoor average level >= 2 pCi/L and <= 4 pCi/L.
: Zone 3 indoor average level < 2 pCi/L.

Federal Area Radon Information for BROWARD COUNTY, FL

Number of sites tested: 180

Area	Average Activity	% <4 pCi/L	% 4-20 pCi/L	% >20 pCi/L
Living Area	0.730 pCi/L	98%	2%	0%
Basement	Not Reported	Not Reported	Not Reported	Not Reported

PHYSICAL SETTING SOURCE RECORDS SEARCHED

TOPOGRAPHIC INFORMATION

USGS 7.5' Digital Elevation Model (DEM)
Source: United States Geologic Survey
EDR acquired the USGS 7.5' Digital Elevation Model in 2002 and updated it in 2006. The 7.5 minute DEM corresponds to the USGS 1:24,000- and 1:25,000-scale topographic quadrangle maps. The DEM provides elevation data with consistent elevation units and projection.

Current USGS 7.5 Minute Topographic Map
Source: U.S. Geological Survey

HYDROLOGIC INFORMATION

Flood Zone Data: This data was obtained from the Federal Emergency Management Agency (FEMA). It depicts 100-year and 500-year flood zones as defined by FEMA. It includes the National Flood Hazard Layer (NFHL) which incorporates Flood Insurance Rate Map (FIRM) data and Q3 data from FEMA in areas not covered by NFHL.
Source: FEMA
Telephone: 877-336-2627
Date of Government Version: 2003, 2015

NWI: National Wetlands Inventory. This data, available in select counties across the country, was obtained by EDR in 2002, 2005, 2010 and 2015 from the U.S. Fish and Wildlife Service.

State Wetlands Data: Wetlands Inventory
Source: Department of Environmental Protection
Telephone: 850-245-8238

HYDROGEOLOGIC INFORMATION

AQUIFLOW^{R} Information System
Source: EDR proprietary database of groundwater flow information
EDR has developed the AQUIFLOW Information System (AIS) to provide data on the general direction of groundwater flow at specific points. EDR has reviewed reports submitted to regulatory authorities at select sites and has extracted the date of the report, hydrogeologically determined groundwater flow direction and depth to water table information.

GEOLOGIC INFORMATION

Geologic Age and Rock Stratigraphic Unit
Source: P.G. Schruben, R.E. Arndt and W.J. Bawiec, Geology of the Conterminous U.S. at 1:2,500,000 Scale - A digital representation of the 1974 P.B. King and H.M. Beikman Map, USGS Digital Data Series DDS - 11 (1994).

STATSGO: State Soil Geographic Database
Source: Department of Agriculture, Natural Resources Conservation Service (NRCS)
The U.S. Department of Agriculture's (USDA) Natural Resources Conservation Service (NRCS) leads the national Conservation Soil Survey (NCSS) and is responsible for collecting, storing, maintaining and distributing soil survey information for privately owned lands in the United States. A soil map in a soil survey is a representation of soil patterns in a landscape. Soil maps for STATSGO are compiled by generalizing more detailed (SSURGO) soil survey maps.

SSURGO: Soil Survey Geographic Database
Source: Department of Agriculture, Natural Resources Conservation Service (NRCS)
Telephone: 800-672-5559
SSURGO is the most detailed level of mapping done by the Natural Resources Conservation Service, mapping scales generally range from 1:12,000 to 1:63,360. Field mapping methods using national standards are used to construct the soil maps in the Soil Survey Geographic (SSURGO) database. SSURGO digitizing duplicates the original soil survey maps. This level of mapping is designed for use by landowners, townships and county natural resource planning and management.

PHYSICAL SETTING SOURCE RECORDS SEARCHED

LOCAL / REGIONAL WATER AGENCY RECORDS

FEDERAL WATER WELLS

PWS: Public Water Systems
Source: EPA/Office of Drinking Water
Telephone: 202-564-3750
Public Water System data from the Federal Reporting Data System. A PWS is any water system which provides water to at least 25 people for at least 60 days annually. PWSs provide water from wells, rivers and other sources.

PWS ENF: Public Water Systems Violation and Enforcement Data
Source: EPA/Office of Drinking Water
Telephone: 202-564-3750
Violation and Enforcement data for Public Water Systems from the Safe Drinking Water Information System (SDWIS) after August 1995. Prior to August 1995, the data came from the Federal Reporting Data System (FRDS).

USGS Water Wells: USGS National Water Inventory System (NWIS)
This database contains descriptive information on sites where the USGS collects or has collected data on surface water and/or groundwater. The groundwater data includes information on wells, springs, and other sources of groundwater.

OTHER STATE DATABASE INFORMATION

Public Water System (PWS) Wells (Non-Federal)
Department of Environmental Protection
Telephone: 850-245-8629
Statewide coverage of PWS Wells, excluding Federally owned facilities.

Well Construction Permitting Database
Source: Northwest Florida Water Management District
Telephone: 850-539-5999

Consumptive Use Permit Well Database
Source: St. Johns River Water Management District
Telephone: 386-329-4841

DEP GWIS - Generalized Water Information System Well Data
Source: Department of Environmental Protection
Telephone: 850-245-8507
Data collected for the Watershed Monitoring Section of the Department of Environmental Protection.

DOH and DEP Historic Study of Private Wells
Source: Department of Environmental Protection
Telephone: 850-559-0901
Historic database for private supply wells.

Permitted Well Location Database
Source: South Florida Water Management District
Telephone: 561-682-6877

Super Act Program Well Data
Source: Department of Health
Telephone: 850-245-4250
This table consists of data relating to all privately and publicly owned potable wells investigated as part of the SUPER Act program. The Florida Department of Health's SUPER Act Program (per Chapter 376.3071(4)(g), Florida Statutes), was given authority to provide field and laboratory services, toxicological risk assessments, investigations of drinking water contamination complaints and education of the public.

PHYSICAL SETTING SOURCE RECORDS SEARCHED

Water Well Location Information
Source: Suwannee River Water Management District
Telephone: 386-796-7211

Water Well Permit Database
Source: Southwest Water Management District
Telephone: 352-796-7211

Oil and Gas Permit Database
Source: Department of Environmental Protection
Telephone: 850-245-3194
Locations of all permitted wells in the state of Florida.

Florida Sinkholes
Source: Department of Environmental Protection, Geological Survey
Telephone:
The sinkhole data was gathered by the Florida Sinkhole Research Institute, University of Florida.

RADON

State Database: FL Radon
Source: Department of Health
Telephone: 850-245-4288
Zip Code Based Radon Data

Area Radon Information
Source: USGS
Telephone: 703-356-4020
The National Radon Database has been developed by the U.S. Environmental Protection Agency (USEPA) and is a compilation of the EPA/State Residential Radon Survey and the National Residential Radon Survey. The study covers the years 1986 - 1992. Where necessary data has been supplemented by information collected at private sources such as universities and research institutions.

EPA Radon Zones
Source: EPA
Telephone: 703-356-4020
Sections 307 & 309 of IRAA directed EPA to list and identify areas of U.S. with the potential for elevated indoor radon levels.

OTHER

Airport Landing Facilities: Private and public use landing facilities
Source: Federal Aviation Administration, 800-457-6656

Epicenters: World earthquake epicenters, Richter 5 or greater
Source: Department of Commerce, National Oceanic and Atmospheric Administration

Earthquake Fault Lines: The fault lines displayed on EDR's Topographic map are digitized quaternary faultlines, prepared in 1975 by the United State Geological Survey

STREET AND ADDRESS INFORMATION

© 2015 TomTom North America, Inc. All rights reserved. This material is proprietary and the subject of copyright protection and other intellectual property rights owned by or licensed to Tele Atlas North America, Inc. The use of this material is subject to the terms of a license agreement. You will be held liable for any unauthorized copying or disclosure of this material.

Appendix D Qualifications

Copyright © 2025 by AECOM
All rights reserved. No part of this copyrighted work may be reproduced, distributed, or transmitted in any form or by any means without the prior written permission of AECOM.



Babu Madabhushi, PhD

Years of experience
31 total | 25 with AECOM

Babu has 31 years of experience in conducting and managing environmental engineering projects. His technical expertise is in the areas of conducting contamination assessment, evaluation, water/wastewater treatment, groundwater treatment, remedial system operation and maintenance.

Babu is extremely knowledgeable of FDOT District Four, Florida's Turnpike Enterprise, DERM, FDEP and local regulations and standards. His expertise also encompasses sediment characterization, dredge design, RCRA Facility Investigation, contamination assessment, impact assessment, remedial investigation and feasibility studies, soil and groundwater remediation, in-situ bioremediation, and operation and maintenance of remedial systems.

Professional experience

Contamination Assessment and Remediation Services - BEE68, FDOT District Four (2022 – Present). Managing CAR Contract that included several task orders for projects that require soil and groundwater assessment, dewatering treatment and management, and regulatory agency coordination. The projects are located in Broward, Palm Beach, St. Lucie, and Martin Counties.

Contamination Assessment and Remediation Services - BE678, FDOT District Four (2020 – 2022). Managing CAR Contract that included several task orders for projects that require soil and groundwater assessment, dewatering treatment and management, and regulatory agency coordination. The projects are located in Broward, Palm Beach, St. Lucie, and Martin Counties.

Contamination Evaluation and Screening -PD&E Studies, FDOT District Six, Miami-Dade (SR-826, NW 74th St), Broward (I-95 Express Lanes, SW 10th St, Miami Gardens to County Line), St. Lucie (SR-80), Martin, and Monroe (US-1) Counties, FL (2003 – 2021). Developed CSER for more than 30 project locations and Re-Evaluation Reports for several FDOT projects in Miami-Dade (SR-826, NW 74th St), Broward (I-95 Express Lanes, SW 10th St, I-95), St. Lucie (SR-80), Martin, and Monroe (US-1) counties.

SR-826/Palmetto Expressway from north of NW 25th St to North of NW 104th St CSER, FDOT District Six, Miami-Dade County, FL (2022 – 2024). Contamination lead for the FDOT PLEMO with environmental assessment support services for the SR-826/Palmetto Expressway CSER. Tasks include performance of the Level I contamination assessment, provide recommendations for Level II after ranking the sites based on contamination potential.

SR-826/Palmetto Expressway from South of NW 25th St to North of NW 154th St SEIR, FDOT District Six, Miami-Dade County, FL (2020 – 2021). Contamination Lead to provide the FDOT PLEMO with environmental assessment support services for the SR 826 / Palmetto Expressway SEIR. Tasks include performance of the Level I contamination assessment, provide recommendations for Level II after ranking the sites based on contamination potential**.**

I-95 from South of NW 10th St to North of Hillsboro Boulevard, FDOT District Four, Broward County, FL (2017 – 2021). Contamination Lead for environmental tasks associated with the performance of a PD&E Study. Tasks include Contamination Lead to provide the FDOT PLEMO with environmental assessment support services. Tasks include performance of the Level I contamination assessment, provide recommendations for Level II after ranking the sites based on their contamination potential**.**

Education

PhD, Hazardous Waste Management, West Virginia University, 1997
MS, Wastewater Treatment, Indian Institute of Technology, 1993
BS, Civil Engineering, Kakatiya University, 1988

Expertise

CAR Project Manager
Contamination Assessment
Remedial Design
Remedial Action Implementation
Water/Wastewater Treatment
Groundwater Treatment
Remedial System Operation and Maintenance
Sediment Characterization

Training

40-hr OSHA HAZWOPER
8-hr OSHA HAZWOPER Annual Refresher

Registrations/Certifications

AECOM Certified Project Manager
AECOM Lead Verifier: In Situ Bioremediation

SR-826/Palmetto Expressway from US-1 (SR-5) to SR-836 / Dolphin Expressway, FDOT District Six, Miami-Dade County, FL (2018 – Present). Contamination lead for environmental tasks associated with the performance of an approximate 7-mile PD&E Study**.** Tasks include performance of the Level I contamination assessment, provide recommendations for Level II after ranking the sites based on their contamination potential.

I-75 from Miami-Dade County Line to SR-826 (Palmetto Expressway) PD&E Study, FDOT District Six, Miami-Dade County, FL (2007 – Present). Contamination lead for the performance of a PD&E Study. Tasks include performance of the Level I contamination assessment, provide recommendations for Level II after ranking the sites based on their contamination potential.

Wagner Creek/Seybold Canal Contaminated Sediment Dredging and Disposal (2017 – Present). Managed this critical project in a heavily commercialized area near Jackson Hospital. This included sediment dredge design, permitting, contaminated sediment characterization/handling, sediment stabilization, turbidity control and disposal at out of state landfill. Won multiple awards (from FDEP and other entities) for successfully completing this under budget and within schedule without harming the manatees.

Former Eaker Air Force Base Remediation, U.S. Air Force, Blytheville, AR (2011 – 2021). Project manager for this performance-based remediation contract to obtain unrestricted closure for four former RCRA sites at the former Eaker AFB. The sites are contaminated with petroleum compounds, light non-aqueous phase liquid, chlorinated solvents, and arsenic. Services include remedial investigation, innovative remediation enhancements, contaminated soil removal, in-situ soil and groundwater remediation, GIS mapping and support, groundwater modeling, and routine regulatory interaction. After successful completion or remedial investigation, the site is currently undergoing active groundwater remediation. He is also responsible for performing EPA's 5-Year Review Process.

Miami Dade DERM-14/E20 Contracts, Miami-Dade Aviation Department, Miami International Airport, Opa Locka Airport, Public Housing, Northwest Cargo Area, Miami, FL (2002 – 2021). Managed several projects that included delineation of petroleum, chlorinated solvent, and metals contamination at these properties. Installed several deep nested wells to delineate contamination in various zones of the aquifer. Multiple wells were installed in the vicinity of the runways, in the public right of way, and in the vicinity of residential areas. Currently overseeing the long-term groundwater monitoring activities.

Former Homestead Air Force Base Remediation, US Air Force, Homestead, FL (2011 – 2021). Deputy project manager for a performance-based remediation contract to obtain unrestricted closure for four former RCRA sites at the former Homestead AFB. The sites are contaminated with petroleum compounds, chlorinated solvents, and arsenic. Services include remedial investigation, preparation of Explanation of Significant Differences (ESD) to Record of Decision (ROD) document, innovative remediation enhancements, contaminated soil removal, in-situ soil and groundwater remediation, storage tank removal, remedial design modifications, GIS mapping and support, groundwater modeling, and routine regulatory interaction. After successful completion or remedial investigation, the site is currently undergoing active groundwater remediation. He is also responsible for performing EPA's 5-Year Review Process.

Contamination Evaluation Studies, FGT, Miami-Dade, Broward, St. Lucie, Martin, Bradford, Hillsborough, Orange, and Monroe Counties, FL, (2006 – Present). Contamination Specialist, responsible for developing contamination evaluation reports and Contingency Plans for numerous project locations in Miami-Dade, Broward, St. Lucie, Martin, Bradford, Hillsborough, Orange, and Monroe counties for projects associated with hydrotesting, pipeline maintenance/repairs and pipeline abandonment work.

Blue Lagoon Post Office Site Assessment, Remediation, and Methane Collection System, US Postal Service, Miami, FL (2003 – Present). Project Manager/Senior Environmental engineer for contamination assessment at a facility constructed over a filled-in canal where lead was found in the soil above state cleanup levels. Work included soil and groundwater remediation activities and methane gas collection system design and monitoring. Currently, AECOM is performing natural attenuation monitoring and methane gas monitoring.

Remediation Engineering, Federal Aviation Administration (FAA), William J. Hughes Technical Center, Atlantic City, NJ (2005 – 2012). Remediation engineering task leader for operation and maintenance of treatment systems for approximately 5,000-acre CERCLA Superfund site at Areas B, D, 20A, 29, and Area 41. Assisted with operation and maintenance of the existing Central Treatment Plant (Pump and Treat System) to treat petroleum contaminated water. Provided innovative remediation enhancements, such as in-situ aerobic bioremediation of petroleum compounds and reductive dechlorination of chlorinated solvents, contaminated soil removal, vapor extraction, groundwater and soil investigations, GIS mapping and support, groundwater modeling, and routine regulatory interaction.

AECOM

South Florida Water Management District Phase II ESAs - G54, G56, G57, S13, S33, S36, S37A, and S37B

Project Reports and Assessments

South Floirda Water Management District

Contract Number: 4600004507-WO14
Project number: 60741079

August 22, 2025

Delivering a better world

AECOM

August 22, 2025

Mr. Terry Horan, P.E.
Real Estate Division
South Florida Water Management District
3301 Gun Club Road
West Palm Beach, Florida 33406

RE: Limited Phase II ESA Report
Broward County Spillways
Broward County, Florida
Contract # 4600004507 / Work Order # 14
AECOM Job #: 60741079

Dear Mr. Horan:

AECOM Technical Services Inc. (AECOM) is pleased to submit this Limited Phase II Environmental Site Assessment (ESA) Report that includes the assessment of the sediment and soil at four (4) Broward County spillway sites and one (1) pump station, located throughout the eastern region of Broward County, Florida. This report was prepared in accordance with Work Order No. 14 authorized by the South Florida Water Management District (District).

AECOM appreciates the opportunity to support the District on this important project. If you have any questions regarding the information in this report or this project, please contact AECOM at your convenience.

Respectfully Submitted,

AECOM TECHNICAL SERVICES, INC.

Babu Madabhushi
Project Manager

Kelsey Esteves, P.G.
Project Geologist

AECOM

Limited Phase II ESA Report
Broward County Spillways
Broward County, Florida
Contract # 4600004507 / Work Order # 14

Prepared for:
South Florida Water Management District
3301 Gun Club Road
West Palm Beach, FL 33406

August 22, 2025

Prepared by:
AECOM Technical Services, Inc.
110 East Broward Boulevard, Suite 700
Fort Lauderdale, FL 33301
AECOM Job #: 60741079

TABLE OF CONTENTS

1.0 INTRODUCTION 1
2.0 OBJECTIVE 1
3.0 FIELD SAMPLING METHODOLOGY 1
3.1 Sediments 1
3.1.1. Depth to Sediment Evaluation 1
3.1.2. Sampling Procedure 2
3.2 Soil Sampling 2
3.3 Sediment and Soil Analysis 3
4.0 RESULTS 3
4.1 Sediment Analytical Results 3
4.1.1 Total Recoverable Petroleum Hydrocarbons (TRPH) 4
4.1.2 Organochlorine Pesticides (OCPs) 4
4.1.3 8 RCRA Metals 4
4.2 Soil Analytical Results 5
4.2.1 Total Recoverable Petroleum Hydrocarbons (TRPH) 5
4.2.2 Organochlorine Pesticides (OCPs) 5
4.2.3 8 RCRA Metals 5
5.0 SUMMARY and conclusions 6
6.0 Recommendations 8
6.1 Sediment Analytical Results 8
6.2 Soil Analytical Results 8

LIST OF FIGURES

Figure 1 General Site Vicinity Map
Figure 2 S33 Spillway - Sediment & Soil Analytical Results Map
Figure 3 S36 Spillway - Sediment & Soil Analytical Results Map
Figure 4 S37A Spillway - Sediment & Soil Analytical Results Map
Figure 5 G57 Spillway - Sediment & Soil Analytical Results Map
Figure 6 S13 Pump Station - Sediment & Soil Analytical Results Map

LIST OF TABLES

Table 1 Summary of Sediment Sample Locations – GPS Coordinates and Depth to Sediment
Table 2 Summary of Soil Sample Locations – GPS Coordinates
Table 3 Sediment Analytical Results – Petroleum Hydrocarbons, Organochlorine Pesticides, and Metals
Table 4 Soil Analytical Results – Petroleum Hydrocarbons, Organochlorine Pesticides, and Metals

APPENDICES

Appendix A Sediment and Soil Boring Logs
Appendix B Sediment & Soil Analytical Laboratory Reports and Chain-of-Custody Records

LIST OF ACRONYMS

AECOM	AECOM Technical Services, Inc.
BDL	Below Method Detection Limit
COC	Chain of Custody
CTL	Cleanup Target Level
DISTRICT	South Florida Water Management District
EPA	Environmental Protection Agency
FAC	Florida Administrative Code
FDEP	Florida Department of Environmental Protections
GPS	Global Positioning System
JEL	Jupiter Environmental Laboratories, Inc.
LSW	Leachability to Surface Water
mg/Kg	milligrams per Kilogram
mg/L	milligrams per Liter
MDL	Method Detection Limit
NAD	North American Datum
OCP	Organochlorine Pesticides
OVA	Organic Vapor Analyser
PEC	Probable Effect Concentration
PID	Photoionization Detector
PPM	Parts per million
RCRA	Resource Conservation and Recovery Act
SCTLs	Soil Cleanup Target Levels
SMP	Soil Management Plan
SPLP	Synthetic Precipitation Leachate Procedure
SQAGs	Sediment Quality Assessment Guidelines
TEC	Threshold Effect Concentration
TRPH	Total Recoverable Petroleum Hydrocarbons
UCL	Upper Confidence Level
ug/Kg	micrograms per Kilogram
µg/L	Micrograms per Liter

Limited Phase II ESA Report
Broward County Spillways
Broward County, Florida
Contract # 4600004507 / Work Order # 14

1.0 INTRODUCTION

AECOM Technical Services, Inc. (AECOM) is pleased to present to the South Florida Water Management District (District) this Limited Phase II Environmental Site Assessment (ESA) Report that includes the assessment of the sediment and soil at four (4) Broward County spillway sites and one (1) pump station, located throughout the eastern region of Broward County, Florida. A general site vicinity map is included as Figure 1.

The purpose of this assessment is to characterize the sediment in the vicinity of each spillway or pump station and screen soils along their respective canal banks and evaluate whether the materials are considered contaminated per Chapter 62-777 of the Florida Administrative Code (FAC).

This project was conducted in accordance with Work Order No. 14 dated October 30, 2024, under AECOM's contract number 4600004507.

2.0 OBJECTIVE

The objective is to characterize the sediment and soil in the vicinity of spillway sites S33, S36, S37A, G57 and pump station S13 for organochlorine pesticides, petroleum hydrocarbons, and 8 Resource Conservation and Recovery Act (RCRA) metals to evaluate if the materials are considered contaminated in accordance with Chapter 62-777 of the FAC.

3.0 FIELD SAMPLING METHODOLOGY

The following sections provide details of the general field and laboratory methodology used for the sediment and soil sampling and analysis.

All sample locations were recorded with a handheld Global Positioning System (GPS) receiver utilizing units of latitude and longitude in North American Datum (NAD) 83. These sediment and soil sample locations were illustrated on Figures 2 through 6 for sites S33, S36, S37A, G57, and S13, respectively. The GPS coordinates of sediment and soil locations are provided in Table 1 and Table 2, respectively.

3.1 Sediments

3.1.1. Depth to Sediment Evaluation

All depth to sediment readings were recorded approximately in the central portion of the spillway and pump station canals. Prior to the sediment sample collection, approximate depth to sediment was recorded at each location using a graduated pole with extensions. The depth to sediment was gauged

when the bottom of the pole encountered the top of the sediment. Sediment samples (for laboratory analysis) were collected at the same locations.

Sediment was encountered at depths ranging from 3.9 feet to 9.7 feet below the water surface. The sediments collected in the project areas consisted of a gray to dark gray and brown to dark brown, very fine-grained silty and clayey sands with shell and rock fragments, organic clays, and muck.

The depths to sediment, average depths to sediment at each site, and lithologic descriptions are provided in Table 1. Copies of the sediment sample logs are provided in Appendix A.

3.1.2. Sampling Procedure

On January 20, 2025, utilizing a motorized boat, two (2) sediment samples were collected from each of the four (4) spillway sites per the approved sampling plan, resulting in a total of eight (8) sediment samples. Prior to the sample collection at each location, the boat was anchored, and the motor was turned off. On April 15, 2025, utilizing a Jon boat, two (2) sediment samples were collected from the S13 pump station site per the approved sampling plan.

After the depth to sediment was recorded, sediment sample was collected from the upper foot of sediment, using a stainless-steel hand auger and transferred into a stainless-steel mixing bowl. At each sediment sample point, a pre-cleaned stainless-steel hand auger with extensions, stainless-steel bowl, and stainless-steel spoon were used for sample collection and homogenization.

Immediately following collection and homogenization, samples were transferred to laboratory-supplied jars. The sample jars were labeled with the sample identification, sample date and time. Each sample was then preserved on ice in a cooler to be shipped to the laboratory for analysis.

Sampling equipment was decontaminated between each sample location. Decontamination included washing sampling equipment with Alconox, rinsing with deionized water, spraying with alcohol, and a final rinsing with deionized water.

3.2 Soil Sampling

On January 23 and 24, 2025, a total of 15 soil samples were collected from the spillway sites, plus one (1) split (duplicate) sample. Of the 15 samples, 10 were composites, each representing two (2) soil boring locations. The total number of soil boring locations was 25. On April 11, 2025, a total of six (6) soil samples were collected from the S13 pump station site. Of the six (6) samples, two (2) were composites, each representing two (2) soil boring locations. The following summarizes the sample collection details for each site:

- S13: 2 composite samples (4 boring locations) and 2 discrete samples (6 boring locations total)
- S33: 2 composite samples (4 boring locations) and 1 discrete sample (5 boring locations total)
- S36: 4 composite samples (8 boring locations total)
- S37A: 4 individual samples + 1 split sample (4 boring locations total)
- G57: 4 composite samples (8 boring locations total)

Soil samples were collected using stainless-steel hand auger to the observed depth-to-water (DTW). Where the DTW was not observed, the soil boring was advanced to a maximum of six (6) feet below land surface (bls). At several locations, auger refusal occurred prior to reaching the DTW due to the subsurface lithology, which consisted of predominantly fractured limestone and rock fragments. Soil lithology was recorded in soil boring logs, which are included in Appendix A.

At each soil boring location, a pre-cleaned stainless-steel hand auger, stainless-steel bowl, and stainless-steel spoon were used for sample collection and homogenization. For composite samples, soil collected from each of the two borings was thoroughly mixed in a stainless-steel bowl using a stainless-steel spoon.

Immediately following collection and homogenization, samples were transferred to laboratory-supplied jars. The sample jars were labeled with the sample identification, sample date and time. Each sample was then preserved on ice in a cooler.

Sampling equipment was decontaminated between each sample location. Decontamination included washing sampling equipment with Alconox, rinsing with deionized water, spraying with alcohol, and a final rinsing with deionized water.

3.3 Sediment and Soil Analysis

Samples were submitted to Jupiter Environmental Laboratories, Inc. (JEL), a State and District approved laboratory located in Jupiter, Florida. One (1) split soil sample was analyzed by Eurofins Analytical, a State and District approved laboratory. Samples were submitted following chain-of-custody (COC) procedures.

Based on correspondence with the District and an approved sampling plan, the sediments and soils were evaluated for the following:

- Organochlorine Pesticides (OCPs) by Environmental Protection Agency (EPA) Method 8081
- Total Recoverable Petroleum Hydrocarbons (TRPH) by FL-PRO Method
- 8 RCRA Metals (arsenic, barium, cadmium, chromium, lead, selenium, and silver) by EPA Method 6010B, and for mercury by EPA Method 7471A

4.0 RESULTS

The sediment and soil samples were collected from within the Broward County spillway sites S33, S36, S37A, G57, and pump station S13. The analytical results obtained from this sampling event are presented in the following sections.

4.1 Sediment Analytical Results

Sediment concentrations were compared to the Soil Cleanup Target Levels (SCTLs) as provided in Chapter 62-777, FAC. The SCTLs include Residential Direct Exposure (RDE), Industrial/Commercial Direct Exposure (IDE), and Leachability Based on Groundwater and Surface Water Criteria.

The sediment concentrations were also compared to consensus-based Threshold Effect Concentrations (TEC) and Probable Effect Concentrations (PEC) as described in Table 7 of Development and Evaluation of Consensus-Based Sediment Quality Assessment Guidelines (SQAGs) for Freshwater-Ecosystems,

published by MacDonald Environmental Sciences, Ltd. for the Florida Department of Environmental Protection (FDEP) in 2003.

The sediment analytical results are summarized in Table 1. The sediment analytical results were presented in Figures 2 through 6. A copy of the sediment analytical laboratory reports and Chain-of-Custody (COC) records are included in Appendix B.

4.1.1 Total Recoverable Petroleum Hydrocarbons (TRPH)

TRPHs were not detected above the SCTLs in any of the sediment samples.

4.1.2 Organochlorine Pesticides (OCPs)

4,4-DDE:

- S37A: 4,4-dichlorodiphenyldichloroethylene (4,4-DDE) exceeded the SQAG TEC of 3.2 micrograms/kilogram (µg/kg) in S37A-SD-2 at 4.49 µg/kg. This value does not exceed the SCTLs.

The 4,4-DDE concentrations in the remaining sediment samples were reported below SCTLs and SQAGs.

Remaining OCPs Analyzed:
Concentrations for all other OCP analytes were reported below SCTLs and SQAGs in all the sediment samples collected.

4.1.3 8 RCRA Metals

Arsenic:
Two (2) sediment samples exhibited arsenic concentrations above the SQAG TEC of 9.8 mg/kg as well as the RDE SCTL of 2.1 mg/kg; however, these values do not exceed IDE SCTL of 12mg/kg:

- S37A: S37A-SD2 (10 mg/kg)
- S13: S13-SD1 (11 mg/kg)

Two (2) sediment samples exhibited arsenic concentrations above only the RDE SCTL of 2.1 mg/kg, and do not exceed the SQAGs or the IDE SCTL:

- S36: S36-SD2 (3.8 mg/kg)
- S33: S33-SD2 (2.3 mg/kg)

The arsenic concentrations in the remaining sediment samples were reported below SCTLs and SQAGs.

Barium:

- S37A: Barium exceeded the SQAG TEC of 20 mg/kg in S37A-SD-2 at 28 mg/kg. This value does not exceed the RDE SCTL of 120 mg/kg.

The barium concentrations in the remaining sediment samples were reported below SCTLs and SQAGs.

Chromium:
Five (5) sediment samples exhibited chromium concentrations above the Surface Water Leachability Criteria of 4.2 mg/kg:

- G57: G57-SD1 (6 mg/kg)

- S37A: S37A-SD-1 (4.6 mg/kg)
- S36: S36-SD1 (4.7 mg/kg) and S36-SD2 (6.2 mg/kg)
- S33: S33-SD1 (6.5 mg/kg).

These values do not exceed the SQAGs. The chromium concentrations in the remaining sediment samples were reported below SCTLs and SQAGs.

Selenium:

- S37A: Selenium exceeded the Surface Water Leachability Criteria of 0.5 mg/kg in S37A-SD-2 at 1.3 mg/kg. This value does not exceed the SQAGs.

The selenium concentrations in the remaining sediment samples were reported below SCTLs and SQAGs.

Remaining Metals Analyzed:
Concentrations of lead, cadmium, silver, and mercury were reported below SCTLs and SQAGs in all of the sediment samples collected.

4.2 Soil Analytical Results

Soil concentrations were compared to the SCTLs per Chapter 62-777, FAC. The SCTLs include RDE, IDE, and Leachability Based on Groundwater Criteria and Surface Water Criteria.

Soil analytical results are summarized in Table 2. Figures illustrating the soil analytical results are included in Figures 2 through 6. A copy of the soil analytical laboratory reports and COC records are included in Appendix B.

4.2.1 Total Recoverable Petroleum Hydrocarbons (TRPH)

TRPHs were not detected above the SCTLs in any of the soil samples.

4.2.2 Organochlorine Pesticides (OCPs)

OCP analytes were not detected above the SCTLs in any of the soil samples.

4.2.3 8 RCRA Metals

Arsenic:
Three (3) soil samples exhibited arsenic concentrations above the RDE SCTL of 2.1 mg/kg but below the IDE SCTL of 12 mg/kg:

- S13: S13 SS-1 (5.2 mg/kg), S13 SS-2 (4.2 mg/kg), and S13 SS-4A+4B (2.7 mg/kg)

The arsenic concentrations in the remaining soil samples were reported below SCTLs.

Chromium:
Eleven (11) soil samples exhibited chromium concentrations above the Surface Water Leachability Criteria of 4.2 mg/kg, but below the RDE SCTL of 210 mg/kg and the IDE SCTL of 240 mg/kg:

- G57: G57 SS-2A+2B (6.8 mg/kg)
- S37A: S37A SS-2 (8.9 mg/kg) and S37A SS-4 (4.3 mg/kg)

- S36: S36 SS-1A+2B (5.4 mg/kg) and S36 SS-3A+3B (4.6 mg/kg)
- S33: S33 SS-2A+2B (6.5 mg/kg) and S33 SS-3 (8.5 mg/kg)
- S13: S33 SS-1 (7.4 mg/kg), S33 SS-2 (7.1 mg/kg), S33 SS-3 (6.3 mg/kg), and S33 SS-4 (6.6 mg/kg)

The chromium concentrations in the remaining soil samples were reported below SCTLs.

Silver:
Two (2) soil samples exhibited silver concentrations above the Surface Water Leachability Criteria of 0.01 mg/kg, but below the RDE SCTL of 410 mg/kg and the IDE SCTL of 8,200 mg/kg:

- S37A: S37A SS-4 Split (0.088 mg/kg)
- S33: S33 SS-1A+2B (0.51 mg/kg)

The silver concentrations in the remaining soil samples were reported below SCTLs.

5.0 SUMMARY AND CONCLUSIONS

AECOM has completed the sediment and soil sampling from within the Broward County spillway sites S33, S36, S37A, G57, and pump station S13, located throughout the eastern region of Broward County, Florida. Provided below is AECOM's summary.

- Two (2) sediment samples were collected from each of the four (4) spillway sites and pump station, resulting in a total of eight (10) sediment samples

- A total of 19 soil samples were collected from the spillway sites and pump station, plus one (1) split sample. Of the 19 samples, 10 were composites, each representing two (2) soil boring locations.

S13:

- Arsenic was reported above both the SQAG TEC and the RDE SCTL, but below the IDE SCTL in sediment sample, S13-SD1.
- TRPHs, OCPs, and remaining metals concentrations in the sediment samples collected from S13 were below applicable SCTLs and SQAGs.
- Arsenic was reported above the RDE SCTL but below the IDE SCTL in three (3) soil samples.
- Chromium was reported above the Surface Water Leachability Criteria but below the RDE SCTL in all four (4) soil samples.
- TRPHs, OCPs, and remaining metals concentrations in the soil samples collected for S13 were below applicable SCTLs

S33:

- Arsenic was reported above the RDE SCTL, but below the SQAG and IDE SCTL in sediment sample, S33-SD2.
- Chromium was reported above the Surface Water Leachability Criteria, but below the RDE SCTL in sediment sample, S33-SD1.
- TRPHs, OCPs, and remaining metals concentrations in the sediment samples collected from S33 were below applicable SCTLs and SQAGs.

- Chromium was reported above the Surface Water Leachability Criteria but below the RDE SCTL in two (2) soil samples.
- Silver was reported above the Surface Water Leachability Criteria but below the RDE SCTL in one (1) soil sample.
- TRPHs, OCPs, and remaining metals concentrations in the soil samples collected for S33 were below applicable SCTLs

S36:

- Arsenic was reported above the RDE SCTL, but below the IDE SCTL in sediment sample, S36-SD2.
- Chromium was reported above the Surface Water Leachability Criteria, but below the RDE SCTL in both sediment samples.
- TRPHs, OCPs, and remaining metals concentrations in the sediment samples collected from S36 were below applicable SCTLs and SQAGs.
- Chromium was reported above the Surface Water Leachability Criteria but below the RDE SCTL in two (2) soil samples.
- TRPHs, OCPs, and remaining metals concentrations in the soil samples collected for S36 were below applicable SCTLs

S37A:

- Arsenic was reported above both the SQAG TEC and the RDE SCTL in sediment sample, S37A-SD2.
- 4,4-DDE and barium were reported above the SQAG TECs, but below the RDE SCTLs in sediment sample, S37A-SD2.
- Chromium and selenium were detected in sediment samples above the Surface Water Leachability Criteria at one location each, but below the SQAG standards
- TRPHs, remaining OCPs, and remaining metals concentrations in the sediment samples collected from S37A were below applicable SCTLs and SQAGs.
- Chromium was reported above the Surface Water Leachability Criteria but below the RDE SCTL in two (2) soil samples.
- Silver was reported above the Surface Water Leachability Criteria but below the RDE SCTL in one (1) split soil sample.
- TRPHs, OCPs, and remaining metals concentrations in the soil samples collected for S37A were below applicable SCTLs

G57:

- Chromium was reported above the Surface Water Leachability Criteria but below the SQAG standards in sediment sample, G57-SD1.
- TRPHs, remaining OCPs, and remaining metals concentrations in the sediment samples collected from G57 were below applicable SCTLs and SQAGs.
- Chromium was reported above the Surface Water Leachability Criteria but below the RDE SCTL in one (1) soil sample.
- TRPHs, OCPs, and remaining metals concentrations in the soil samples collected for S37A were below applicable SCTLs

6.0 RECOMMENDATIONS

The site-specific recommendations are summarized below:

6.1 Sediment Analytical Results

G57
The sediment analytical results indicated concentration of contaminants below the respective SQAG and RDE for site G57. Hence, no unacceptable risk to workers or special management of the sediments is required for this one (1) site.

S-13, S33, S36 and S37A
The concentration of contaminants in sediments were reported above the applicable SQAGs/RDE but below IDE at S-13, S33, S36 and S37A. It is AECOM's opinion that the concentrations of contaminants in the sediments at these sites, exceeding the Residential SCTL, do not pose an unacceptable risk to workers during the proposed construction activities. Discussions with the District indicate that the sediments will be used for constructing surface features and/or stockpiled on the District property. These sediments can be reused for the District's proposed use without restrictions (for non-residential use only). However, if the excavated sediments are to be used in project settings with the possibility of being inundated with water, then additional risk assessment and/or testing may be required. Additional testing is warranted prior to any off-site use or disposal.

Additionally, the construction companies contracted for the Broward Basin projects should develop a Sediment Management Plan and a Site-specific Health and Safety Plan and notify the workers of the presence of contaminants in the sediment.

6.2 Soil Analytical Results

The concentration of chromium in soils were reported above the Surface Water Leachability Criteria but below RDE at S-13, S33, S36 S37A, and G57. Additionally, concentration of arsenic in soil was reported above the RDE but below IDE at S-13. It is AECOM's opinion that the concentrations of arsenic, exceeding the Residential SCTL, do not pose an unacceptable risk to workers during the proposed construction activities. Discussions with the District indicate that the soils will be used for constructing surface features and/or stockpiled on the District property. However, if the soils are to be used in project settings with the possibility of being inundated with water, then additional risk assessment and/or testing may be required. Additional testing is warranted prior to any off-site use or disposal. Additionally, the construction companies contracted for the Broward Basin projects should develop a Soil Management Plan and a Site-specific Health and Safety Plan and notify the workers of the presence of arsenic in the soil.

FIGURES

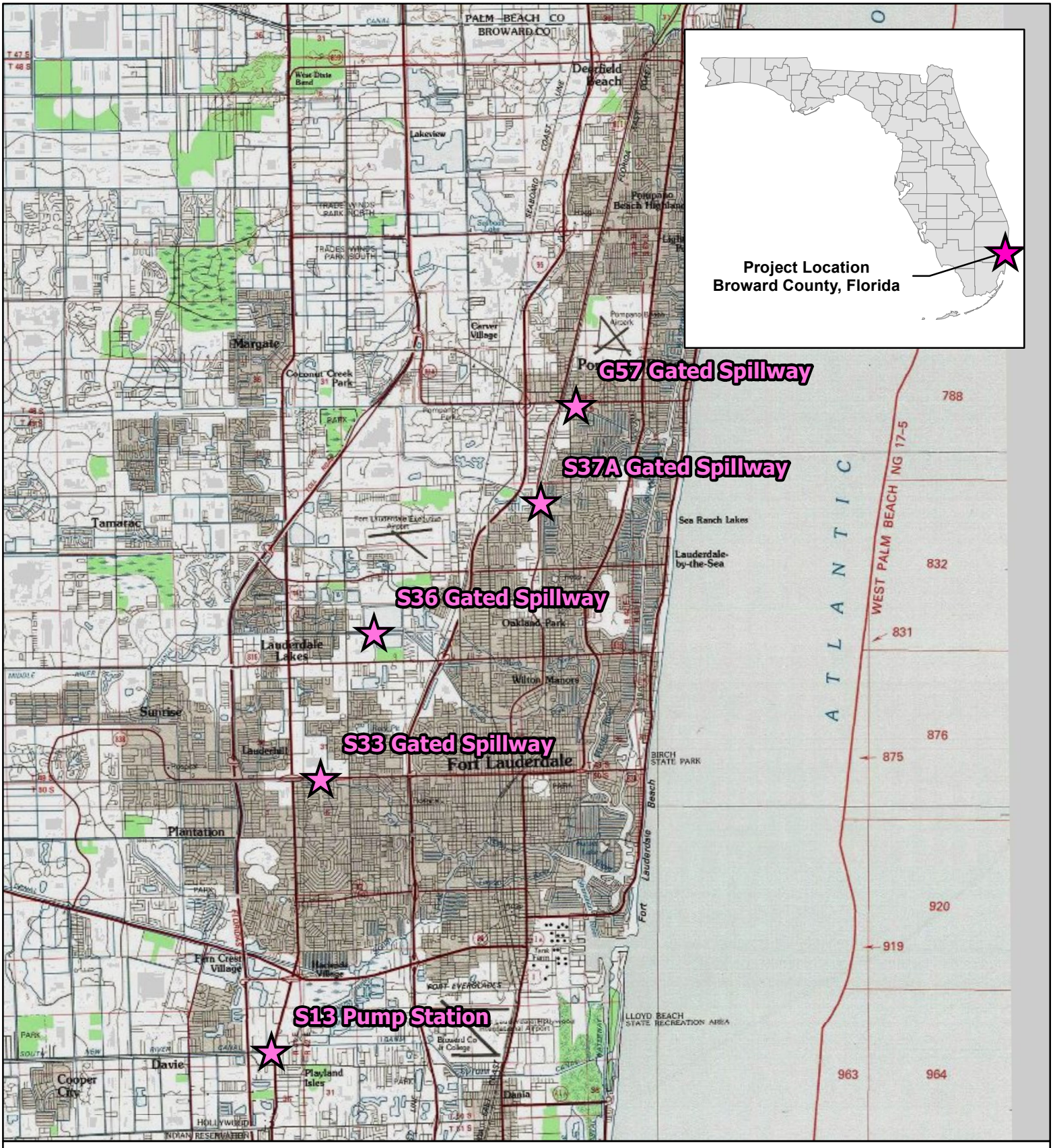

DRAWN BY: SLW
CHECKED BY: EH
DATE: 5/15/2025

Date Sources: USGS Topo

AECOM

Figure 1: General Site Vicinity Map

BROWARD SPILLWAYS AND PUMP STATION PHASE II

BROWARD COUNTY, FLORIDA

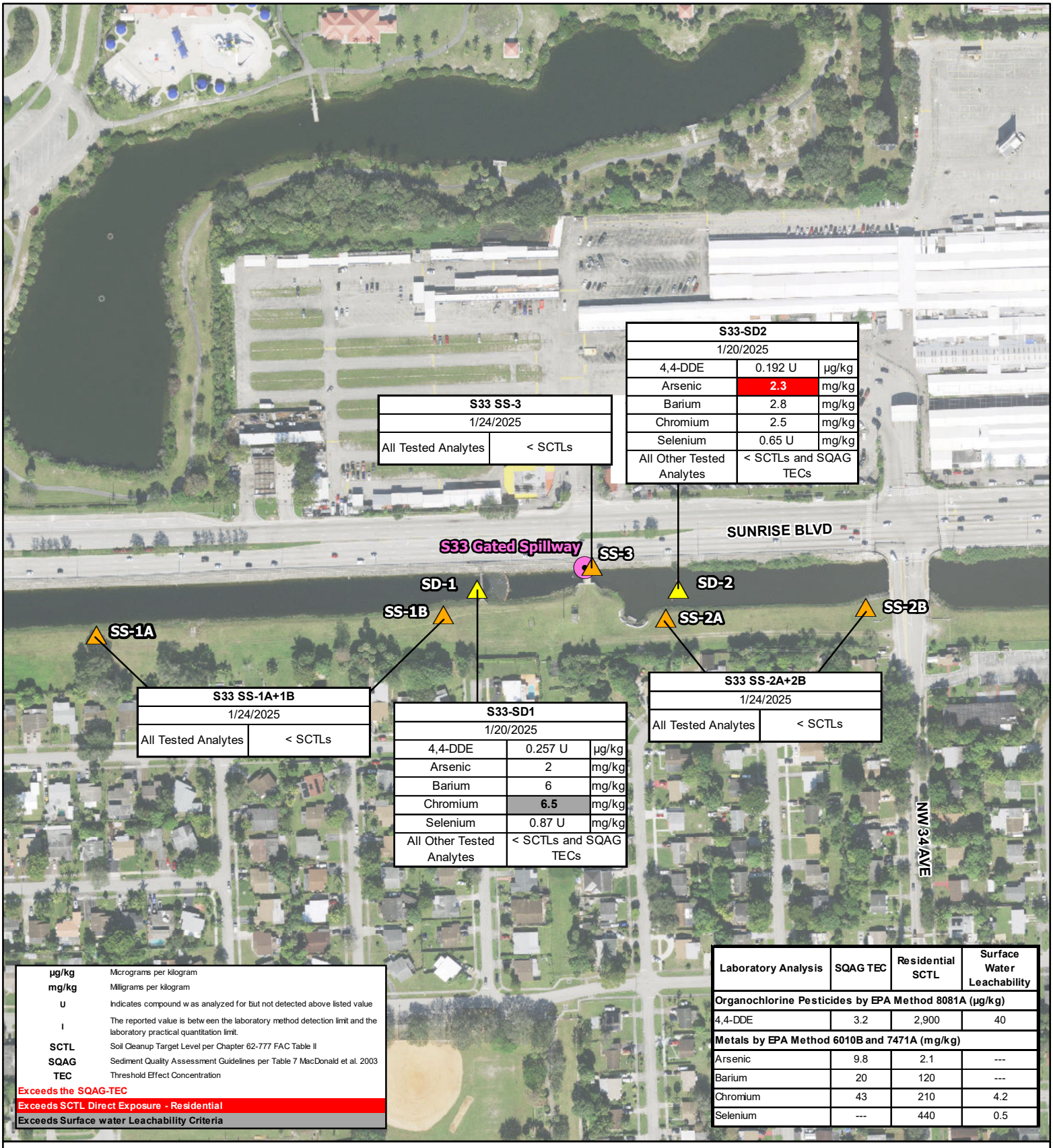

S33 SS-3		
1/24/2025		
All Tested Analytes	< SCTLs	

S33-SD2		
1/20/2025		
4,4-DDE	0.192 U	µg/kg
Arsenic	**2.3**	mg/kg
Barium	2.8	mg/kg
Chromium	2.5	mg/kg
Selenium	0.65 U	mg/kg
All Other Tested Analytes	< SCTLs and SQAG TECs	

S33 SS-1A+1B	
1/24/2025	
All Tested Analytes	< SCTLs

S33-SD1		
1/20/2025		
4,4-DDE	0.257 U	µg/kg
Arsenic	2	mg/kg
Barium	6	mg/kg
Chromium	**6.5**	mg/kg
Selenium	0.87 U	mg/kg
All Other Tested Analytes	< SCTLs and SQAG TECs	

S33 SS-2A+2B	
1/24/2025	
All Tested Analytes	< SCTLs

µg/kg	Micrograms per kilogram
mg/kg	Milligrams per kilogram
U	Indicates compound was analyzed for but not detected above listed value
I	The reported value is between the laboratory method detection limit and the laboratory practical quantitation limit.
SCTL	Soil Cleanup Target Level per Chapter 62-777 FAC Table II
SQAG	Sediment Quality Assessment Guidelines per Table 7 MacDonald et al. 2003
TEC	Threshold Effect Concentration
Exceeds the SQAG-TEC	
Exceeds SCTL Direct Exposure - Residential	
Exceeds Surface water Leachability Criteria	

Laboratory Analysis	SQAG TEC	Residential SCTL	Surface Water Leachability
Organochlorine Pesticides by EPA Method 8081A (µg/kg)			
4,4-DDE	3.2	2,900	40
Metals by EPA Method 6010B and 7471A (mg/kg)			
Arsenic	9.8	2.1	---
Barium	20	120	---
Chromium	43	210	4.2
Selenium	---	440	0.5

N

0 250 500

Feet

1 inch = 250 feet

Legend

- Gated Spillway
- Sediment Sample
- Soil Sample

DRAWN BY: SLW
CHECKED BY: EH
DATE: 3/12/2025

Date Sources: Esri World Imagery

AECOM

Figure 2: S33 Spillway - Sediment & Soil Analytical Results Map

BROWARD SPILLWAYS AND PUMP STATION PHASE II

BROWARD COUNTY, FLORIDA

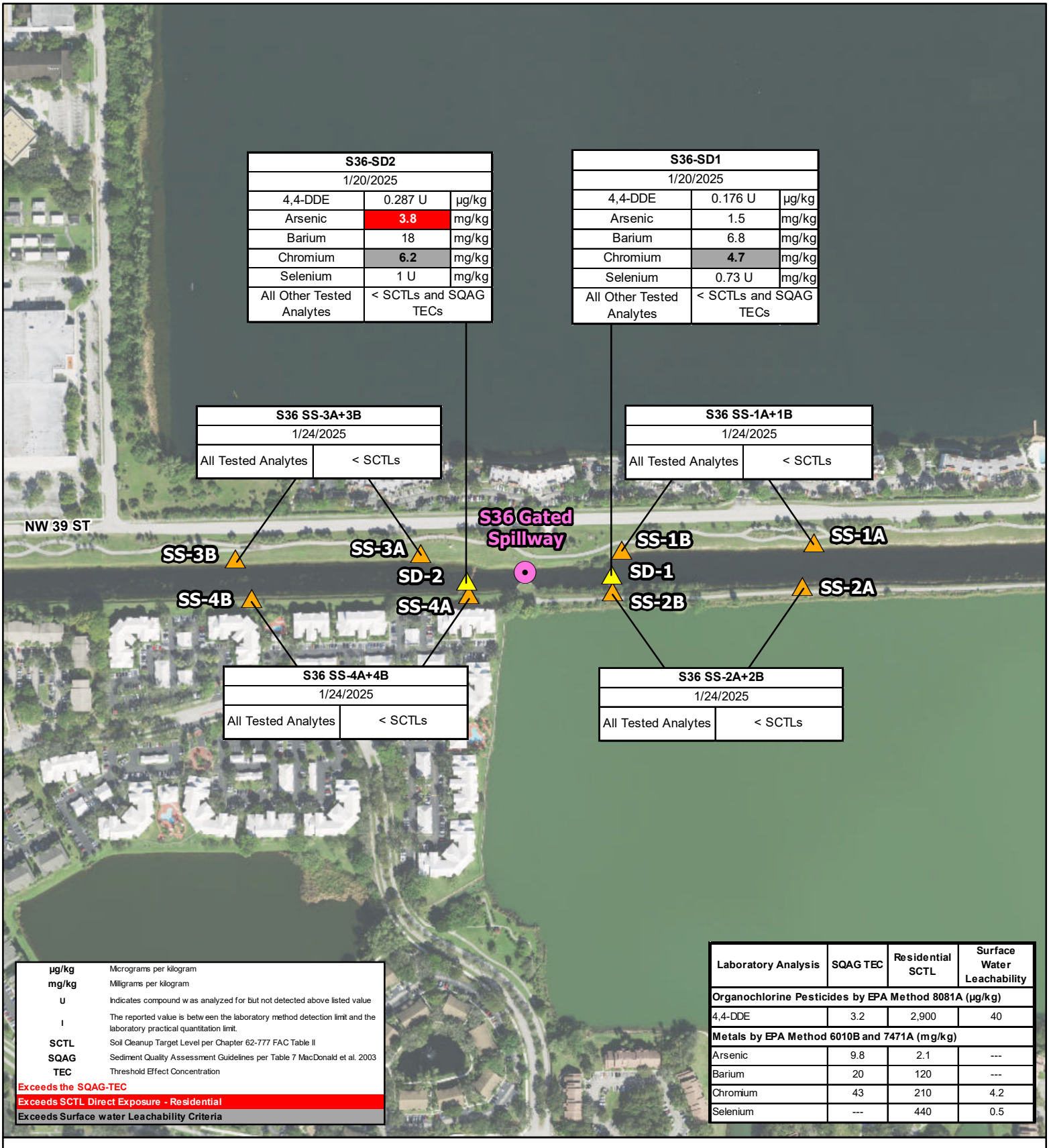

µg/kg	Micrograms per kilogram
mg/kg	Milligrams per kilogram
U	Indicates compound was analyzed for but not detected above listed value
I	The reported value is between the laboratory method detection limit and the laboratory practical quantitation limit.
SCTL	Soil Cleanup Target Level per Chapter 62-777 FAC Table II
SQAG	Sediment Quality Assessment Guidelines per Table 7 MacDonald et al. 2003
TEC	Threshold Effect Concentration
Exceeds the SQAG-TEC	
Exceeds SCTL Direct Exposure - Residential	
Exceeds Surface water Leachability Criteria	

Laboratory Analysis	SQAG TEC	Residential SCTL	Surface Water Leachability
Organochlorine Pesticides by EPA Method 8081A (µg/kg)			
4,4-DDE	3.2	2,900	40
Metals by EPA Method 6010B and 7471A (mg/kg)			
Arsenic	9.8	2.1	---
Barium	20	120	---
Chromium	43	210	4.2
Selenium	---	440	0.5

N

0 400 800

Feet

1 inch = 400 feet

Legend

- Gated Spillway
- Sediment Sample
- Soil Sample

DRAWN BY: SLW
CHECKED BY: EH
DATE: 3/12/2025

Date Sources: Esri World Imagery

AECOM

Figure 3: S36 Spillway - Sediment & Soil Analytical Results Map

BROWARD SPILLWAYS AND PUMP STATION PHASE II

BROWARD COUNTY, FLORIDA

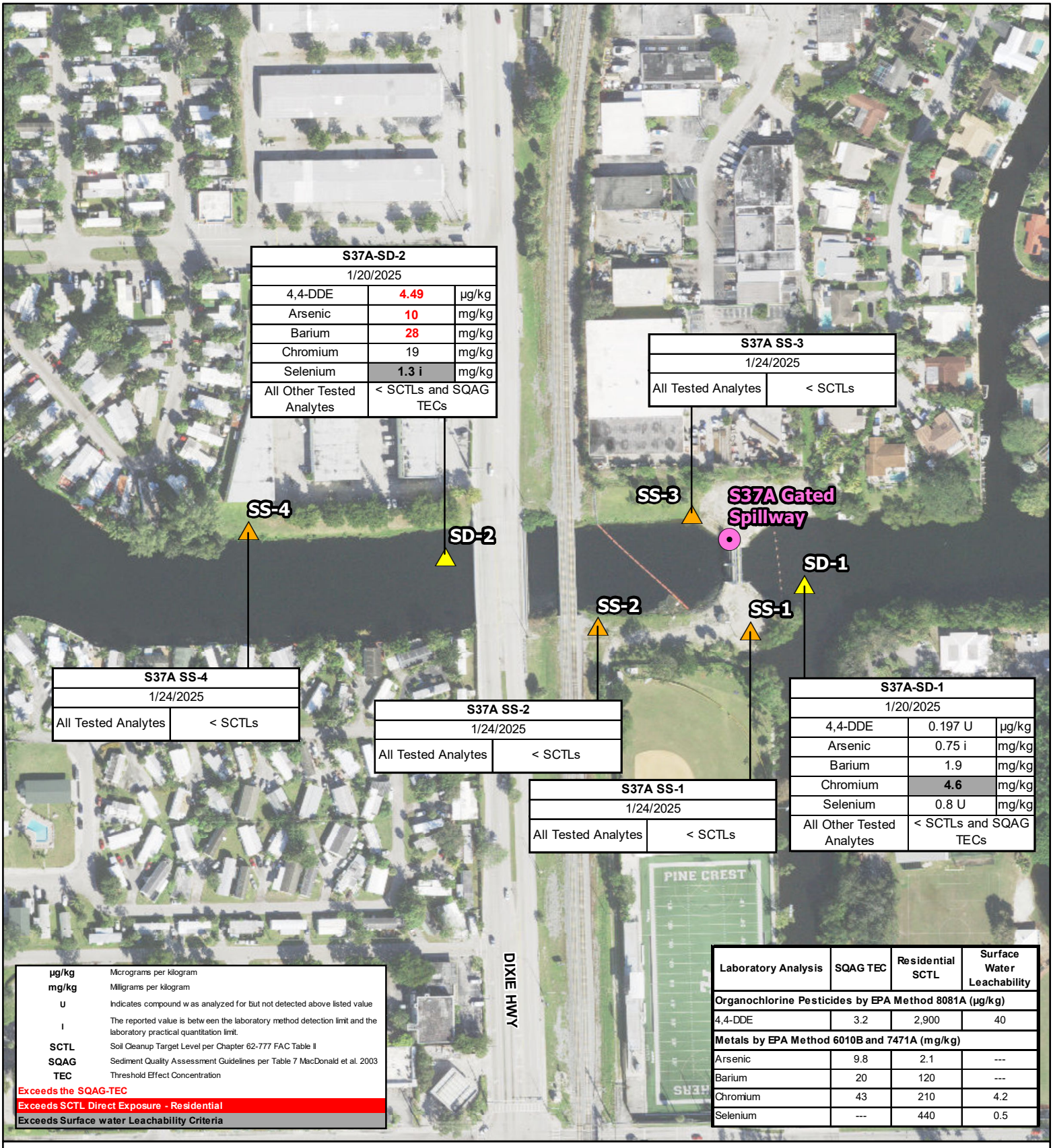

AECOM

Figure 4: S37A Spillway - Sediment & Soil Analytical Results Map

BROWARD SPILLWAYS AND PUMP STATION PHASE II

BROWARD COUNTY, FLORIDA

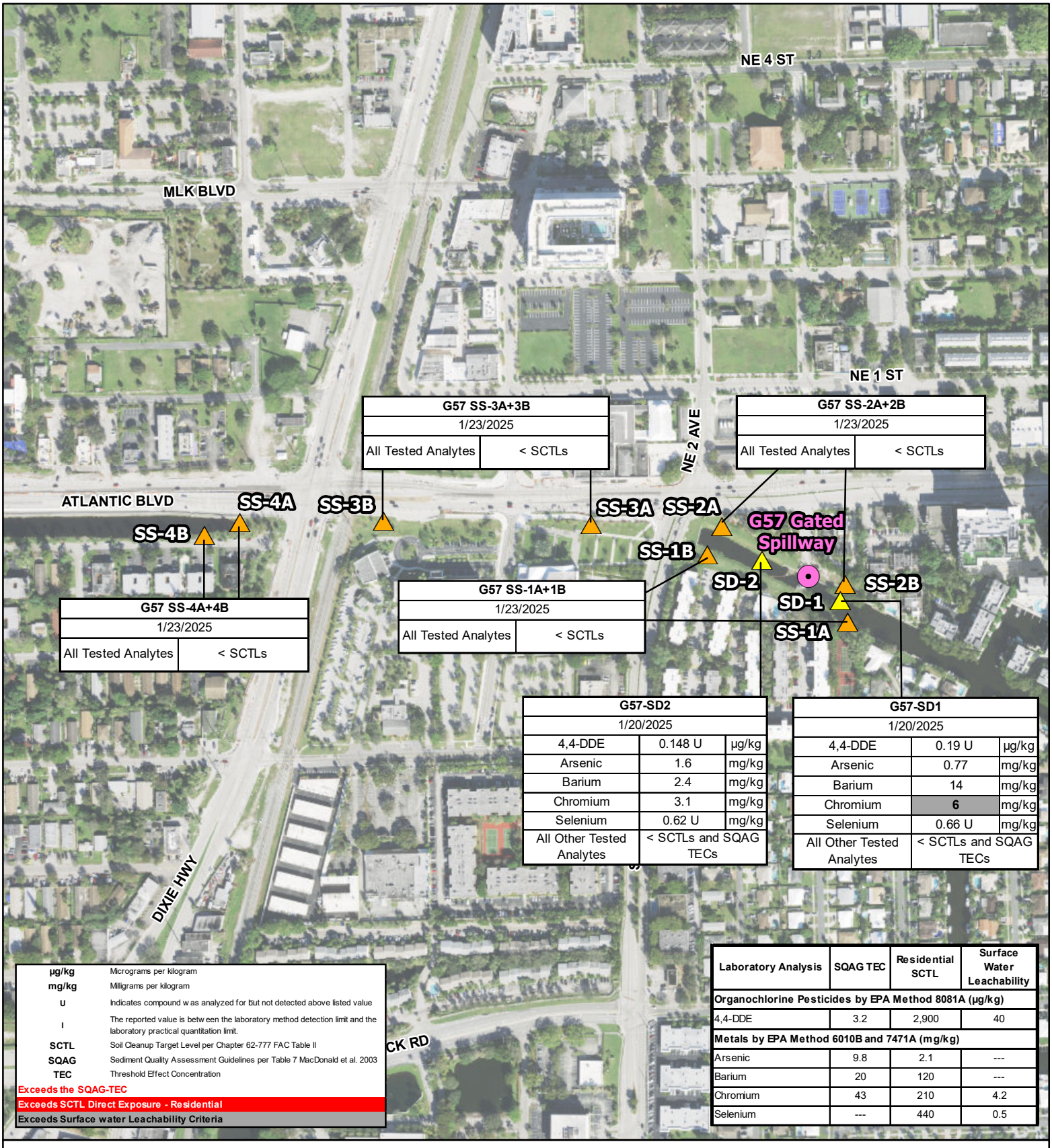

G57 SS-3A+3B	
1/23/2025	
All Tested Analytes	< SCTLs

G57 SS-2A+2B	
1/23/2025	
All Tested Analytes	< SCTLs

G57 SS-4A+4B	
1/23/2025	
All Tested Analytes	< SCTLs

G57 SS-1A+1B	
1/23/2025	
All Tested Analytes	< SCTLs

G57-SD2		
1/20/2025		
4,4-DDE	0.148 U	µg/kg
Arsenic	1.6	mg/kg
Barium	2.4	mg/kg
Chromium	3.1	mg/kg
Selenium	0.62 U	mg/kg
All Other Tested Analytes	< SCTLs and SQAG TECs	

G57-SD1		
1/20/2025		
4,4-DDE	0.19 U	µg/kg
Arsenic	0.77	mg/kg
Barium	14	mg/kg
Chromium	6	mg/kg
Selenium	0.66 U	mg/kg
All Other Tested Analytes	< SCTLs and SQAG TECs	

Laboratory Analysis	SQAG TEC	Residential SCTL	Surface Water Leachability
Organochlorine Pesticides by EPA Method 8081A (µg/kg)			
4,4-DDE	3.2	2,900	40
Metals by EPA Method 6010B and 7471A (mg/kg)			
Arsenic	9.8	2.1	---
Barium	20	120	---
Chromium	43	210	4.2
Selenium	---	440	0.5

µg/kg	Micrograms per kilogram
mg/kg	Milligrams per kilogram
U	Indicates compound was analyzed for but not detected above listed value
I	The reported value is between the laboratory method detection limit and the laboratory practical quantitation limit.
SCTL	Soil Cleanup Target Level per Chapter 62-777 FAC Table II
SQAG	Sediment Quality Assessment Guidelines per Table 7 MacDonald et al. 2003
TEC	Threshold Effect Concentration
Exceeds the SQAG-TEC	
Exceeds SCTL Direct Exposure - Residential	
Exceeds Surface water Leachability Criteria	

N

0 400 800

Feet

1 inch = 400 feet

Legend

- Gated Spillway
- Sediment Sample
- Soil Sample

DRAWN BY: SLW
CHECKED BY: EH
DATE: 3/12/2025

Date Sources: Esri World Imagery

AECOM

Figure 5: G57 Spillway - Sediment & Soil Analytical Results Map

BROWARD SPILLWAYS AND PUMP STATION PHASE II

BROWARD COUNTY, FLORIDA

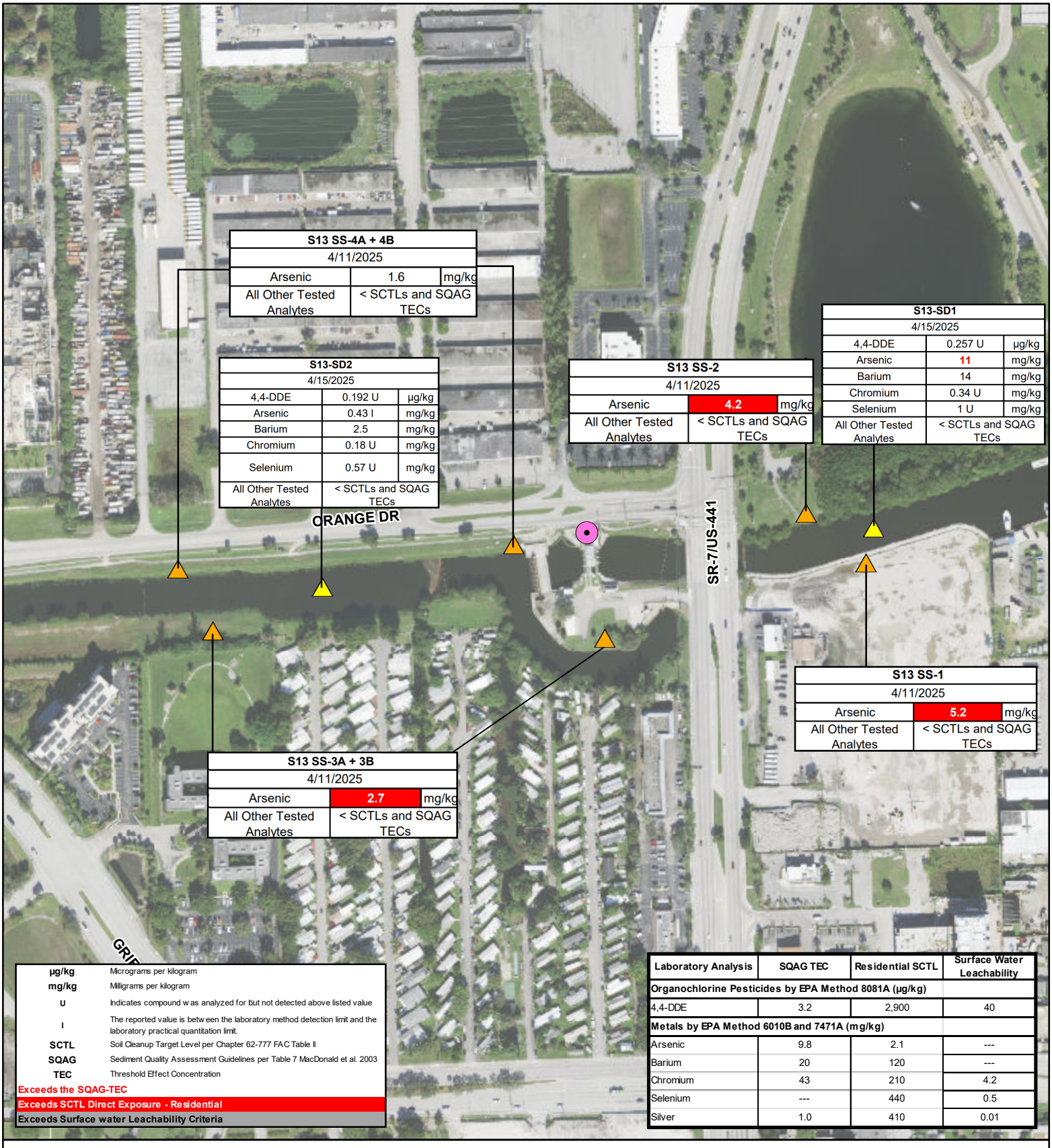

µg/kg	Micrograms per kilogram
mg/kg	Milligrams per kilogram
U	Indicates compound was analyzed for but not detected above listed value
I	The reported value is between the laboratory method detection limit and the laboratory practical quantitation limit.
SCTL	Soil Cleanup Target Level per Chapter 62-777 FAC Table II
SQAG	Sediment Quality Assessment Guidelines per Table 7 MacDonald et al. 2003
TEC	Threshold Effect Concentration

Exceeds the SQAG-TEC

Exceeds SCTL Direct Exposure - Residential

Exceeds Surface water Leachability Criteria

Laboratory Analysis	SQAG TEC	Residential SCTL	Surface Water Leachability
Organochlorine Pesticides by EPA Method 8081A (µg/kg)			
4,4-DDE	3.2	2,900	40
Metals by EPA Method 6010B and 7471A (mg/kg)			
Arsenic	9.8	2.1	---
Barium	20	120	---
Chromium	43	210	4.2
Selenium	---	440	0.5
Silver	1.0	410	0.01

N

0 300 600

Feet

1 inch = 300 feet

Legend

- S13 Pump Station & Gated Spillway
- Sediment Sample
- Soil Sample

DRAWN BY: SLW
CHECKED BY: KE
DATE: 5/15/2025

Date Sources: Esri World Imagery

AECOM

Figure 6: S13 Spillway - Sediment & Soil Analytical Results Map

BROWARD SPILLWAYS AND PUMP STATION PHASE II

BROWARD COUNTY, FLORIDA

TABLES

TABLE 1
SUMMARY OF SEDIMENT SAMPLE LOCATIONS
BROWARD SPILLWAYS
BROWARD COUNTY, FLORIDA
SOUTH FLORIDA WATER MANAGEMENT DISTRICT
AECOM JOB NO. 60741079

Sample ID	Date Collected	Latitude	Longitude	Depth to Sediment (decimal feet)	Lithology Description	Analysis
G57-SD1	1/20/2025	26.23064	-80.12123	3.9	dark brown silty sand, trace shell and organics	OCPs, 8 RCRA, TRPH
G57-SD2	1/20/2025	26.23099	-80.12196	5.8	brown to dark brown clayey, silty sand with shell	OCPs, 8 RCRA, TRPH
				G57 Average **4.9**		
S37A-SD-1	1/20/2025	26.20605	-80.13129	8.3	dark gray clayey sand, trace rock and shell fragments	OCPs, 8 RCRA, TRPH
S37A-SD-2	1/20/2025	26.20618	-80.13298	8.9	dark brown muck, dark brown unconsolidated fine silty sand and organic clay	OCPs, 8 RCRA, TRPH
				S37A Average **8.6**		
S36-SD1	1/20/2025	26.17316	-80.17830	5.7	dark brown to dark gray silty sand with clay and shell fragments	OCPs, 8 RCRA, TRPH
S36-SD2	1/20/2025	26.17311	-80.17968	9.7	dark gray silty sand with some shell fragments	OCPs, 8 RCRA, TRPH
				S36 Average **7.7**		
S33-SD1	1/20/2025	26.13583	-80.19513	6.8	gray to dark gray sand with some silt, trace amounts of rock and shell fragment	OCPs, 8 RCRA, TRPH
S33-SD2	1/20/2025	26.13582	-80.19394	6.8	dark gray to black sand with little silt, trace rock and shell fragment	OCPs, 8 RCRA, TRPH
				S33 Average **6.8**		
S13-SD1	4/15/2025	26.06638	-80.20683	9.2	gray sandy silt	OCPs, 8 RCRA, TRPH
S13-SD2	4/15/2025	26.06602	-80.21073	8.5	gray silty sand, trace shell fragments	OCPs, 8 RCRA, TRPH
				S13 Average **8.9**		

NOTES:
- Latitude and Longitude recorded in decimal degrees North American Datum 83 (NAD 83)
- OCPs: Organochlorine Pesticides
- 8 RCRA (Resource Conservation and Recovery Act) Metals: arsenic, barium, cadmium, chromium, merucry, selenium, and silver
- TRPH:Total Residual Petroleum Hydrocarbons

TABLE 2
SUMMARY OF SOIL SAMPLE LOCATIONS
BROWARD SPILLWAYS
BROWARD COUNTY, FLORIDA
SOUTH FLORIDA WATER MANAGEMENT DISTRICT
AECOM JOB NO. 60741079

Sample ID	Location ID	Date Collected	Latitude	Longitude	Analysis
G57 SS-1A+1B	G57 SS-1A	1/23/2025	26.23045	-80.12116	OCPs, 8 RCRA, TRPH
	G57 SS-1B		26.23104	-80.12248	
G57 SS-2A+2B	G57 SS-2A	1/23/2025	26.23128	-80.12234	OCPs, 8 RCRA, TRPH
	G57 SS-2B		26.23078	-80.12118	
G57 SS-3A+3B	G57 SS-3A	1/23/2025	26.23130	-80.12357	OCPs, 8 RCRA, TRPH
	G57 SS-3B		26.23134	-80.12553	
G57 SS-4A+4B	G57 SS-4A	1/23/2025	26.23134	-80.12689	OCPs, 8 RCRA, TRPH
	G57 SS-4B		26.23123	-80.12723	
S37A SS-1	S37A SS-1	1/24/2025	26.20586	-80.13155	OCPs, 8 RCRA, TRPH
S37A SS-2	S37A SS-2	1/24/2025	26.20588	-80.13226	OCPs, 8 RCRA, TRPH
S37A SS-3	S37A SS-3	1/24/2025	26.20635	-80.13182	OCPs, 8 RCRA, TRPH
S37A SS-4	S37A SS-4	1/24/2025	26.20630	-80.13391	OCPs, 8 RCRA, TRPH
S36 SS-1A+1B	S36 SS-1A	1/24/2025	26.17342	-80.17639	OCPs, 8 RCRA, TRPH
	S36 SS-1B		26.17337	-80.17821	
S36 SS-2A+2B	S36 SS-2A	1/24/2025	26.17305	-80.17650	OCPs, 8 RCRA, TRPH
	S36 SS-2B		26.17301	-80.17829	
S36 SS-3A+3B	S36 SS-3A	1/24/2025	26.17335	-80.18011	OCPs, 8 RCRA, TRPH
	S36 SS-3B		26.17331	-80.18186	
S36 SS-4A+4B	S36 SS-4A	1/24/2025	26.17300	-80.17966	OCPs, 8 RCRA, TRPH
	S36 SS-4B		26.17297	-80.18171	
S33 SS-1A+1B	S33 SS-1A	1/24/2025	26.13560	-80.19738	OCPs, 8 RCRA, TRPH
	S33 SS-1B		26.13569	-80.19533	
S33 SS-2A+2B	S33 SS-2A	1/24/2025	26.13567	-80.19402	OCPs, 8 RCRA, TRPH
	S33 SS-2B		26.13572	-80.19284	
S33 SS-3	S33 SS-3	1/24/2025	26.13595	-80.19445	OCPs, 8 RCRA, TRPH
S13 SS-1	S13 SS-1	4/11/2025	26.06615	-80.20689	OCPs, 8 RCRA, TRPH
S13 SS-2	S13 SS-2	4/11/2025	26.06648	-80.20731	OCPs, 8 RCRA, TRPH
S13 SS-3A+3B	S13 SS-3A	4/11/2025	26.06567	-80.20874	OCPs, 8 RCRA, TRPH
	S13 SS-3B		26.06575	-80.21151	
S13 SS-4A+4B	S13 SS-4A	4/11/2025	26.06628	-80.20938	OCPs, 8 RCRA, TRPH
	S13 SS-4B		26.06615	-80.21175	

NOTES:
- Latitude and Longitude recorded in decimal degrees North American Datum 83 (NAD 83)
- OCPs: Organochlorine Pesticides
- 8 RCRA (Resource Conservation and Recovery Act) Metals: arsenic, barium, cadmium, chromium, merucry, selenium, and silver
- TRPH:Total Residual Petroleum Hydrocarbons

TABLE 3
SEDIMENT ANALYTICAL RESULTS
ORGANOCHLORINE PESTICIDES, 8 RESOURCE CONSERVATION AND RECOVERY ACT METALS, AND TOTAL RECOVERABLE PETROLEUM HYDROCARBONS
BROWARD SPILLWAYS
BROWARD COUNTY, FLORIDA
SOUTH FLORIDA WATER MANAGEMENT DISTRICT
AECOM JOB NO. 60741079

SAMPLE IDENTIFICATION							G57-SD1	G57-SD2	S37A-SD-1	S37A-SD-2	S36-SD1	S36-SD2	S33-SD1	S33-SD2	S13-SD1	S13-SD2
Laboratory Analysis	**TEC[1]**	**PEC[1]**	**Residential [2]**	**Commercial [3]**	**Groundwater Leachability [4]**	**Surface Water Leachability [5]**	1/20/2025	1/20/2025	1/20/2025	1/20/2025	1/20/2025	1/20/2025	1/20/2025	1/20/2025	4/15/2025	4/15/2025
Organochlorine Pesticides by EPA Method 8081A (µg/kg)																
4,4-DDE	3.2	31	2,900	15,000	18,000	40	0.19 U	0.148 U	0.197 U	**4.49**	0.176 U	0.287 U	0.257 U	0.192 U	0.257 U	0.192 U
Other EPA Method 8081 Constituents	---	---	---	---	---	---	< SCTLs and SQAG TECs	< SCTLs and SQAG TECs	< SCTLs and SQAG TECs	< SCTLs and SQAG TECs	< SCTLs and SQAG TECs	< SCTLs and SQAG TECs	< SCTLs and SQAG TECs	< SCTLs and SQAG TECs	< SCTLs and SQAG TECs	< SCTLs and SQAG TECs
Metals by EPA Method 6010B and 7471A (mg/kg)																
Arsenic	9.8	33	2.1	12	*	*	0.77	1.6	0.75 i	**10**	1.5	**3.8**	2	**2.3**	**11**	0.43 I
Barium	20	60	120	130,000	1,600	NA	14	2.4	1.9	**28**	6.8	18	6	2.8	14	2.5
Chromium	43	110	210	470	38	4.2	**6**	3.1	**4.6**	19	**4.7**	**6.2**	**6.5**	2.5	**14**	0.88 i
Selenium	---	2[A]	440	11,000	5.2	0.5	0.66 U	0.62 U	0.8 U	**1.3 i**	0.73 U	1 U	0.87 U	0.65 U	1 U	0.57 U
OtherEPA Method 6010B and 7471A Constituents	---	---	---	---	---	---	< SCTLs and SQAG TECs	< SCTLs and SQAG TECs	< SCTLs and SQAG TECs	< SCTLs and SQAG TECs	< SCTLs and SQAG TECs	< SCTLs and SQAG TECs	< SCTLs and SQAG TECs	< SCTLs and SQAG TECs	< SCTLs and SQAG TECs	< SCTLs and SQAG TECs
FL-PRO Method (mg/kg)																
TRPH	---	---	460	2,700	340	---	201	73.1	124	35 U	19.7 U	33.1 U	65.9 I	61.4	167 U	20 U

Notes:
Exceeds the SQAG-TEC
Exceeds SCTL Direct Exposure - Residential
Exceeds Surface Water Leachability Criteria
TEC - Threshold Effective Concentration
PEC - Probabable Effective Concentration
SCTL - Soil Cleanup Target Level
µg/kg - micrograms per kilogram
mg/kg - milligrams per kilogram
[1] SQAG - Sediment Quality Assessment Guidelines per Table 7 MacDonald et al. 2003
[2] Soil Cleanup Target Levels (SCTLs) per Chapter 62-777 FAC Table II, Direct Exposure - Residential
[3] Soil Cleanup Target Levels (SCTLs) per Chapter 62-777 FAC Table II, Direct Exposure - Commercial
[4] Soil Cleanup Target Levels (SCTLs) per Chapter 62-777 FAC Table II, Leachability Based on Groundwater Criteria
[5] Soil Cleanup Target Levels (SCTLs) per Chapter 62-777 FAC Table II, Leachability Based on Surface Water Criteria
[A] - U. S. Fish and Wildlife Service Interim Value
* - Leachability value may be derived using SPLP Test to calculate site-specific SCTLs or may be deternied using TCLP in the event oily wastes are present
U - Indicates that the compound was analyzed for but not detected above the listed value
I - The reported value is between the laboratory method detection limits (MDL) and the laboratory practical quantitation limit
NA - Not Available (as of 4/17/2005)
TRPH - Total Residual Petroleum Hydrocarbons
UCL - Upper Confidence Level

TABLE 4
SOIL ANALYTICAL RESULTS
ORGANOCHLORINE PESTICIDES, 8 RESOURCE CONSERVATION AND RECOVERY ACT METALS, AND TOTAL RECOVERABLE PETROLEUM HYDROCARBONS
BROWARD SPILLWAYS
BROWARD COUNTY, FLORIDA
SOUTH FLORIDA WATER MANAGEMENT DISTRICT
AECOM JOB NO. 60741079

SAMPLE IDENTIFICATION					G57 SS-1A+1B	G57 SS-2A+2B	G57 SS-3A+3B	G57 SS-4A+4B	S37A SS-1	S37A SS-2	S37A SS-3	S37A SS-4	S37A SS-4 Split	S36 SS-1A+1B	S36 SS-2A+2B	S36 SS-3A+3B	S36 SS-4A+4B	S33 SS-1A+1B	S33 SS-2A+2B	S33 SS-3	S13 SS-1	S13 SS-2	S13 SS-3A+3B	S13 SS-4A+4B
Laboratory Analysis	**Residential [2]**	**Commercial [3]**	**Groundwater Leachability [4]**	**Surface Water Leachability [5]**	1/23/2025	1/23/2025	1/23/2025	1/23/2025	1/24/2025	1/24/2025	1/24/2025	1/24/2025	1/24/2025	1/24/2025	1/24/2025	1/24/2025	1/24/2025	1/24/2025	1/24/2025	1/24/2025	4/11/2025	4/11/2025	4/11/2025	4/11/2025
Organochlorine Pesticides by EPA Method 8081A (µg/kg)																								
All EPA Method 8081 Constituents	---	---	---	---	< SCTLs	< SCTLs	< SCTLs	< SCTLs	< SCTLs	< SCTLs	< SCTLs	< SCTLs	< SCTLs	< SCTLs	< SCTLs	< SCTLs	< SCTLs	< SCTLs	< SCTLs	< SCTLs	< SCTLs	< SCTLs	< SCTLs	< SCTLs
Metals by EPA Method 6010B and 7471A (mg/kg)																								
Arsenic	2.1	12	---	---	0.87	0.64	0.55 I	0.24 I	0.62 I	1	0.5 I	0.49 I	0.34 U	0.68	0.82	0.44 I	0.55 I	0.53 I	1.1	1.3	**5.2**	**4.2**	1.6	**2.7**
Chromium	210	240	38	4.2	3.2	**6.8**	3.6	3.6	2.7	**8.9**	2.6	**4.3**	3.8	**5.4**	3.9	**4.6**	3.1	4.2	**6.5**	**8.5**	**7.4**	**7.1**	**6.3**	**6.6**
Silver	410	8,200	17	0.01	0.47 U	0.5 U	0.49 U	0.5 U	0.52 U	0.47 U	0.53 U	0.54 U	**0.088 i**	0.48 U	0.44 U	0.45 U	0.52	**0.51 I**	0.42 U	0.49 U	0.44 U	0.48 U	0.48 U	0.55 U
All EPA Method 6010B and 7471A Constituents	---	---	---	---	< SCTLs	< SCTLs	< SCTLs	< SCTLs	< SCTLs	< SCTLs	< SCTLs	< SCTLs	< SCTLs	< SCTLs	< SCTLs	< SCTLs	< SCTLs	< SCTLs	< SCTLs	< SCTLs	< SCTLs	< SCTLs	< SCTLs	< SCTLs
FL-PRO Method (mg/kg)																								
TRPH	460	2,700	340	340	14.2 U	15.4 U	77.8 U	169 i	17.9 U	14.1 U	17.6 U	17.5 U	23 U	14.4 U	13.5 U	14.1 U	17.4 U	17 U	12.8 U	16.2 U	38.7 I	55.3	16 I	46.2 I

Notes:
Exceeds SCTL Direct Exposure - Residential
Exceeds Surface Water Leachability Criteria
SCTL - Soil Cleanup Target Level
µg/kg - micrograms per kilogram
mg/kg - milligrams per kilogram
[2] Soil Cleanup Target Levels (SCTLs) per Chapter 62-777 FAC Table II, Direct Exposure - Residential
[3] Soil Cleanup Target Levels (SCTLs) per Chapter 62-777 FAC Table II, Direct Exposure - Commercial
[4] Soil Cleanup Target Levels (SCTLs) per Chapter 62-777 FAC Table II, Leachability Based on Groundwater Criteria
[5] Soil Cleanup Target Levels (SCTLs) per Chapter 62-777 FAC Table II, Leachability Based on Surface Water Criteria
[A] - U. S. Fish and Wildlife Service Interim Value
* - Leachability value may be derived using SPLP Test to calculate site-specific SCTLs or may be deternied using TCLP in the event oily wastes are present
U - Indicates that the compound was analyzed for but not detected above the listed value
I - The reported value is between the laboratory method detection limits (MDL) and the
NA - Not Available (as of 4/17/2005)
TRPH - Total Residual Petroleum Hydrocarbons
UCL - Upper Confidence Level

APPENDIX A

Sediment and Soil Boring Logs

BORING LOG

Boring/Well Number: S33 - SB1	Permit Number: —	FDEP Facility Identification Number: —
Site Name: SFWMD Spillway	Borehole Start Date: 1/20/25 End Date: 1/20/25	Borehole Start Time: 1350 ☐ AM ☑ PM End Time: 1355 ☐ AM ☑ PM
Environmental Contractor: AECOM	Geologist's Name: K. Esteves	Environmental Technician's Name: M. Schlak
Drilling Company: Novel E/AECOM	Pavement Thickness (inches): —	Borehole Diameter (inches): 3
Borehole Depth (feet): 2		
Drilling Method(s): HA	Apparent Borehole DTW (in feet from soil moisture content): —	Measured Well DTW (in feet after water recharges in well): —
OVA (list model and check type): — ☐ FID ☐ PID		

Disposition of Drill Cuttings [check method(s)]: ☐ Drum ☐ Spread ☑ Backfill ☐ Stockpile ☐ Other

(describe if other or multiple items are checked):

Borehole Completion (check one): ☐ Well ☐ Grout ☐ Bentonite ☑ Backfill ☐ Other (describe)

Sample Type	Sample Depth Interval (feet)	Sample Recovery (inches)	SPT Blows (per six inches)	Unfiltered OVA	Filtered OVA	Net OVA	Depth (feet)	Sample Description (include grain size based on USCS, odors, staining, and other remarks)	USCS Symbol	Moisture Content	Lab Soil and Groundwater Samples (list sample number and depth or temporary screen interval)
HA	0-2	1.5	—	—	—	—	1 2 3 4 5 6 7 8 9 10 11 12	MS ~~tig~~ gray - drk gray Sand with some silt. trace amounts of rock & shell fragment Depth to Sediment 6'10"	SP-SM	S	@1355

Sample Type Codes: **PH** = Post Hole; **HA** = Hand Auger; **SS** = Split Spoon; **ST** = Shelby Tube; **DP** = Direct Push; **SC** = Sonic Core; **DC** = Drill Cuttings

Moisture Content Codes: **D** = Dry; **M** = Moist; **W** = Wet; **S** = Saturated

BORING LOG

Boring/Well Number: S33 - SD2	Permit Number: —		FDEP Facility Identification Number: —
Site Name: SFWMD Spillway	Borehole Start Date: 1/20/25 End Date: 1/20/25	Borehole Start Time: 1325 ☐ AM ☑ PM End Time: 1330 ☐ AM ☑ PM	
Environmental Contractor: AECOM	Geologist's Name: K. Esteves	Environmental Technician's Name: M. Schlak	
Drilling Company: Novel E/AECOM	Pavement Thickness (inches): —	Borehole Diameter (inches): 3	Borehole Depth (feet): 2
Drilling Method(s): HA	Apparent Borehole DTW (in feet from soil moisture content): —	Measured Well DTW (in feet after water recharges in well): —	OVA (list model and check type): — ☐ FID ☐ PID

Disposition of Drill Cuttings [check method(s)]: ☐ Drum ☐ Spread ☑ Backfill ☐ Stockpile ☐ Other

(describe if other or multiple items are checked):

Borehole Completion (check one): ☐ Well ☐ Grout ☐ Bentonite ☑ Backfill ☐ Other (describe)

Sample Type	Sample Depth Interval (feet)	Sample Recovery (inches)	SPT Blows (per six inches)	Unfiltered OVA	Filtered OVA	Net OVA	Depth (feet)	Sample Description (include grain size based on USCS, odors, staining, and other remarks)	USCS Symbol	Moisture Content	Lab Soil and Groundwater Samples (list sample number and depth or temporary screen interval)
HA	0-2	1.5	—	—	—	—	1 2 3 4 5 6 7 8 9 10 11 12	drk gray to blak sand with little silt. trace rock & shell fragment Depth to sediment 6'10"	SB SP-SM	S	@ 1330

Sample Type Codes: **PH** = Post Hole; **HA** = Hand Auger; **SS** = Split Spoon; **ST** = Shelby Tube; **DP** = Direct Push; **SC** = Sonic Core; **DC** = Drill Cuttings

Moisture Content Codes: **D** = Dry; **M** = Moist; **W** = Wet; **S** = Saturated

Florida Department of Environmental Protection - Division of Waste Management - Bureau of Petroleum Storage Systems

BORING LOG

Boring/Well Number: SS-1A	Permit Number: —	FDEP Facility Identification Number: N/A
Site Name: S33	Borehole Start Date: 1/24/25 End Date: 1/24/25	Borehole Start Time: 1315 ☐ AM ☑ PM End Time: 1324 ☐ AM ☑ PM
Environmental Contractor: AECOM	Geologist's Name: Matthew Schlack	Environmental Technician's Name: Emma Hamilton
Drilling Company: ETD	Pavement Thickness (inches): grass	Borehole Diameter (inches): 4
Borehole Depth (feet): 2		
Drilling Method(s): HA	Apparent Borehole DTW (in feet from soil moisture content): N/A	Measured Well DTW (in feet after water recharges in well): N/A
OVA (list model and check type): N/A ☐ FID ☐ PID		

Disposition of Drill Cuttings [check method(s)]: ☐ Drum ☐ Spread ☑ Backfill ☐ Stockpile ☐ Other

(describe if other or multiple items are checked):

Borehole Completion (check one): ☐ Well ☐ Grout ☐ Bentonite ☑ Backfill ☐ Other (describe)

Sample Type	Sample Depth Interval (feet)	Sample Recovery (inches)	SPT Blows (per six inches)	Unfiltered OVA	Filtered OVA	Net OVA	Depth (feet)	Sample Description (include grain size based on USCS, odors, staining, and other remarks)	USCS Symbol	Moisture Content	Lab Soil and Groundwater Samples (list sample number and depth or temporary screen interval)
HA	0-2	24	N/A	N/A	N/A	N/A	1	Brown FG sand w/ rocks		D	S33 SS-1A+B 1343
							2	Hit Refusal @ 2'			
							3				
							4				
							5				
							6				
							7				
							8				
							9				
							10				
							11				
							12				

Sample Type Codes: **PH** = Post Hole; **HA** = Hand Auger; **SS** = Split Spoon; **ST** = Shelby Tube; **DP** = Direct Push; **SC** = Sonic Core; **DC** = Drill Cuttings

Moisture Content Codes: **D** = Dry; **M** = Moist; **W** = Wet; **S** = Saturated

BORING LOG

Boring/Well Number: SS-1B	Permit Number: —	FDEP Facility Identification Number: —
Site Name: S33	Borehole Start Date: 1/24/25 End Date: 1/24/25	Borehole Start Time: 1330 ☐ AM ☑ PM End Time: 1342 ☐ AM ☑ PM
Environmental Contractor: AECOM	Geologist's Name: Matthew Schlack	Environmental Technician's Name: Emma Hamerton
Drilling Company: ETD	Pavement Thickness (inches): grass	Borehole Diameter (inches): 4
Borehole Depth (feet): 2		
Drilling Method(s): HA	Apparent Borehole DTW (in feet from soil moisture content): N/A	Measured Well DTW (in feet after water recharges in well): N/A
OVA (list model and check type): N/A ☐ FID ☐ PID		

Disposition of Drill Cuttings [check method(s)]: ☐ Drum ☐ Spread ☑ Backfill ☐ Stockpile ☐ Other

(describe if other or multiple items are checked):

Borehole Completion (check one): ☐ Well ☐ Grout ☐ Bentonite ☑ Backfill ☐ Other (describe)

Sample Type	Sample Depth Interval (feet)	Sample Recovery (inches)	SPT Blows (per six inches)	Unfiltered OVA	Filtered OVA	Net OVA	Depth (feet)	Sample Description (include grain size based on USCS, odors, staining, and other remarks)	USCS Symbol	Moisture Content	Lab Soil and Groundwater Samples (list sample number and depth or temporary screen interval)
HA	0-2	24	N/A	N/A	N/A	N/A	1	Dark Brown F-G sand w/ rocks		D	S33 SS-1A+B 1343
							2	Hit refusal @ 2'			
							3				
							4				
							5				
							6				
							7				
							8				
							9				
							10				
							11				
							12				

Sample Type Codes: **PH** = Post Hole; **HA** = Hand Auger; **SS** = Split Spoon; **ST** = Shelby Tube; **DP** = Direct Push; **SC** = Sonic Core; **DC** = Drill Cuttings

Moisture Content Codes: **D** = Dry; **M** = Moist; **W** = Wet; **S** = Saturated

Florida Department of Environmental Protection - Division of Waste Management - Bureau of Petroleum Storage Systems

BORING LOG

Boring/Well Number: ~~S33MS~~ SS2A	Permit Number: —	FDEP Facility Identification Number: —
Site Name: S33	Borehole Start Date: 1/24/25 End Date: 1/24/25	Borehole Start Time: 1405 ☐ AM ☑ PM End Time: 1410 ☐ AM ☑ PM
Environmental Contractor: AECOM	Geologist's Name: Matthew Schlak	Environmental Technician's Name: Emma Hamilton
Drilling Company: ETD	Pavement Thickness (inches): —	Borehole Diameter (inches): 4
Borehole Depth (feet): 1		
Drilling Method(s): HA	Apparent Borehole DTW (in feet from soil moisture content): —	Measured Well DTW (in feet after water recharges in well): —
OVA (list model and check type): NA ☐ FID ☐ PID		

Disposition of Drill Cuttings [check method(s)]: ☐ Drum ☐ Spread ☑ Backfill ☐ Stockpile ☐ Other

(describe if other or multiple items are checked):

Borehole Completion (check one): ☐ Well ☐ Grout ☐ Bentonite ☑ Backfill ☐ Other (describe)

Sample Type	Sample Depth Interval (feet)	Sample Recovery (inches)	SPT Blows (per six inches)	Unfiltered OVA	Filtered OVA	Net OVA	Depth (feet)	Sample Description (include grain size based on USCS, odors, staining, and other remarks)	USCS Symbol	Moisture Content	Lab Soil and Groundwater Samples (list sample number and depth or temporary screen interval)
HA	0-.5	6	—	—	—	—	1	0-6" brown sand some rock	SW	M	S 33 SS-2A+2B @ 1430
HA	.5-1	6	—	—	—	—	2	6" - 1' dark brown sand. Large rocks 1' refusal. rocks	SW	M	
							3				
							4				
							5				
							6				
							7				
							8				
							9				
							10				
							11				
							12				

Sample Type Codes: **PH** = Post Hole; **HA** = Hand Auger; **SS** = Split Spoon; **ST** = Shelby Tube; **DP** = Direct Push; **SC** = Sonic Core; **DC** = Drill Cuttings

Moisture Content Codes: **D** = Dry; **M** = Moist; **W** = Wet; **S** = Saturated

Florida Department of Environmental Protection - Division of Waste Management - Bureau of Petroleum Storage Systems

BORING LOG

Boring/Well Number:	Permit Number:	FDEP Facility Identification Number:
~~S33~~ MS SS-2B	—	—

Site Name:	Borehole Start Date: 1/24/25	Borehole Start Time: 1415 ☐ AM ☑ PM
S 33	End Date: 1/24/25	End Time: ~~12~~ 1425 ☐ AM ☑ PM

Environmental Contractor:	Geologist's Name:	Environmental Technician's Name:
AECOM	Matthew Schlak	Emma Hamilton

Drilling Company:	Pavement Thickness (inches):	Borehole Diameter (inches):	Borehole Depth (feet):
ETD	—	4	3

Drilling Method(s):	Apparent Borehole DTW (in feet from soil moisture content):	Measured Well DTW (in feet after water recharges in well):	OVA (list model and check type):
HA	—	—	NA ☐ FID ☐ PID

Disposition of Drill Cuttings [check method(s)]: ☐ Drum ☐ Spread ☑ Backfill ☐ Stockpile ☐ Other

(describe if other or multiple items are checked):

Borehole Completion (check one): ☐ Well ☐ Grout ☐ Bentonite ☑ Backfill ☐ Other (describe)

Sample Type	Sample Depth Interval (feet)	Sample Recovery (inches)	SPT Blows (per six inches)	Unfiltered OVA	Filtered OVA	Net OVA	Depth (feet)	Sample Description (include grain size based on USCS, odors, staining, and other remarks)	USCS Symbol	Moisture Content	Lab Soil and Groundwater Samples (list sample number and depth or temporary screen interval)
HA	0-.5	6	—	—	—	—	1	0-6" dark gray Sand some rock	SW	D	S33 SS-2A+2B @ 1430
HA	.5-2	18	—	—	—	—	2	6" – 2' drk gray-light brown Sand with some rock	SW	M	
HA	2-3	12	—	—	—	—	3	2' – 3' light brwn – light gray. some rock	SW	M	
							4	3' refusal. rocks			
							5				
							6				
							7				
							8				
							9				
							10				
							11				
							12				

Sample Type Codes: **PH** = Post Hole; **HA** = Hand Auger; **SS** = Split Spoon; **ST** = Shelby Tube; **DP** = Direct Push; **SC** = Sonic Core; **DC** = Drill Cuttings

Moisture Content Codes: **D** = Dry; **M** = Moist; **W** = Wet; **S** = Saturated

Florida Department of Environmental Protection - Division of Waste Management - Bureau of Petroleum Storage Systems

BORING LOG

Boring/Well Number:	Permit Number:	FDEP Facility Identification Number:
~~S33~~ MS SS-3	—	—

Site Name:	Borehole Start Date: 1/24/25	Borehole Start Time: 1315 ☐ AM ☑ PM
S33	End Date: 1/24/25	End Time: 1330 ☐ AM ☑ PM

Environmental Contractor:	Geologist's Name:	Environmental Technician's Name:
AECOM	Matthew Schlak	Emma Hamilton

Drilling Company:	Pavement Thickness (inches):	Borehole Diameter (inches):	Borehole Depth (feet):
ETD	—	4	3.5

Drilling Method(s):	Apparent Borehole DTW (in feet from soil moisture content):	Measured Well DTW (in feet after water recharges in well):	OVA (list model and check type):
HA	—	—	NA ☐ FID ☐ PID

Disposition of Drill Cuttings [check method(s)]: ☐ Drum ☐ Spread ☑ Backfill ☐ Stockpile ☐ Other

(describe if other or multiple items are checked):

Borehole Completion (check one): ☐ Well ☐ Grout ☐ Bentonite ☑ Backfill ☐ Other (describe)

Sample Type	Sample Depth Interval (feet)	Sample Recovery (inches)	SPT Blows (per six inches)	Unfiltered OVA	Filtered OVA	Net OVA	Depth (feet)	Sample Description (include grain size based on USCS, odors, staining, and other remarks)	USCS Symbol	Moisture Content	Lab Soil and Groundwater Samples (list sample number and depth or temporary screen interval)
HA	0-.5	6	—	—	—	—	1	0-6" drk gray sand. some rock material	SW	D	S33 SS-3 @ 1335
HA	.5-2	18	—	—	—	—	2	6"-~~1.5~~ MS 2' drk gray sand some rocks	SW	D	
HA	2-3.5	18	—	—	—	—	3				
							4	2'-3.5' light brown sand. some rocks	SW	D	
							5				
							6	3.5' refusal. large rocks			
							7				
							8				
							9				
							10				
							11				
							12				

Sample Type Codes: **PH** = Post Hole; **HA** = Hand Auger; **SS** = Split Spoon; **ST** = Shelby Tube; **DP** = Direct Push; **SC** = Sonic Core; **DC** = Drill Cuttings

Moisture Content Codes: **D** = Dry; **M** = Moist; **W** = Wet; **S** = Saturated

Florida Department of Environmental Protection - Division of Waste Management - Bureau of Petroleum Storage Systems

BORING LOG

Boring/Well Number: S30-SD1	Permit Number: —		FDEP Facility Identification Number: —
Site Name: SFWMD Spillway	Borehole Start Date: 1/20/25 End Date: 1/20/25	Borehole Start Time: 1210 ☑ AM ☐ PM End Time: 1215 ☑ AM ☐ PM	
Environmental Contractor: AECOM	Geologist's Name: K. Esteves		Environmental Technician's Name: M. Schlak
Drilling Company: Novel E/AECOM	Pavement Thickness (inches): —	Borehole Diameter (inches): ~~4~~ 3	Borehole Depth (feet): 2
Drilling Method(s): HA	Apparent Borehole DTW (in feet from soil moisture content): —	Measured Well DTW (in feet after water recharges in well): —	OVA (list model and check type): — ☐ FID ☐ PID

Disposition of Drill Cuttings [check method(s)]: ☐ Drum ☐ Spread ☑ Backfill ☐ Stockpile ☐ Other

(describe if other or multiple items are checked):

Borehole Completion (check one): ☐ Well ☐ Grout ☐ Bentonite ☑ Backfill ☐ Other (describe)

Sample Type	Sample Depth Interval (feet)	Sample Recovery (inches)	SPT Blows (per six inches)	Unfiltered OVA	Filtered OVA	Net OVA	Depth (feet)	Sample Description (include grain size based on USCS, odors, staining, and other remarks)	USCS Symbol	Moisture Content	Lab Soil and Groundwater Samples (list sample number and depth or temporary screen interval)
HA	~~0F~~ 0-2	1.5	—	—	—	—	1	DK brown - dk gy clayey silty sand w/ shell frags	SC-SM-SP	S	@ 1215
							2				
							3				
							4	Depth to Sediment 5'8"			
							5				
							6				
							7				
							8				
							9				
							10				
							11				
							12				

Sample Type Codes: **PH** = Post Hole; **HA** = Hand Auger; **SS** = Split Spoon; **ST** = Shelby Tube; **DP** = Direct Push; **SC** = Sonic Core; **DC** = Drill Cuttings

Moisture Content Codes: **D** = Dry; **M** = Moist; **W** = Wet; **S** = Saturated

Florida Department of Environmental Protection - Division of Waste Management - Bureau of Petroleum Storage Systems

BORING LOG

Boring/Well Number: SBG SD2	Permit Number: —	FDEP Facility Identification Number:
Site Name: SFWMD Spillway	Borehole Start Date: 1/20/25 End Date: 1/20/25	Borehole Start Time: 1245 ☑ AM ☐ PM End Time: MS ~~1215~~ 1250 ☑ AM ☐ PM
Environmental Contractor: AECOM	Geologist's Name: K. Esteves	Environmental Technician's Name: M. Schlak
Drilling Company: NovelE / AECOM	Pavement Thickness (inches): —	Borehole Diameter (inches): 3
Drilling Method(s): HA	Apparent Borehole DTW (in feet from soil moisture content): —	Measured Well DTW (in feet after water recharges in well): —
Borehole Depth (feet): 2	OVA (list model and check type): — ☐ FID ☐ PID	

Disposition of Drill Cuttings [check method(s)]: ☐ Drum ☐ Spread ☑ Backfill ☐ Stockpile ☐ Other

(describe if other or multiple items are checked):

Borehole Completion (check one): ☐ Well ☐ Grout ☐ Bentonite ☑ Backfill ☐ Other (describe)

Sample Type	Sample Depth Interval (feet)	Sample Recovery (inches)	SPT Blows (per six inches)	Unfiltered OVA	Filtered OVA	Net OVA	Depth (feet)	Sample Description (include grain size based on USCS, odors, staining, and other remarks)	USCS Symbol	Moisture Content	Lab Soil and Groundwater Samples (list sample number and depth or temporary screen interval)
HA	0-2	1.5	—	—	—	—	1 2 3 4 5 6 7 8 9 10 11 12	Dk gry silty sand w/ some shell frag Depth to sediment 9'8"	SM-SP	S	@ 1250

Sample Type Codes: **PH** = Post Hole; **HA** = Hand Auger; **SS** = Split Spoon; **ST** = Shelby Tube; **DP** = Direct Push; **SC** = Sonic Core; **DC** = Drill Cuttings

Moisture Content Codes: **D** = Dry; **M** = Moist; **W** = Wet; **S** = Saturated

Florida Department of Environmental Protection - Division of Waste Management - Bureau of Petroleum Storage Systems

BORING LOG

Boring/Well Number: ~~S36~~ MS SS-1A	Permit Number: —	FDEP Facility Identification Number: —
Site Name: S36	Borehole Start Date: 1/24/25 End Date: 1/24/25	Borehole Start Time: 1010 ☑ AM ☐ PM End Time: 1020 ☑ AM ☐ PM
Environmental Contractor: AECOM	Geologist's Name: Matthew Schlak	Environmental Technician's Name: Emma Hamilton
Drilling Company: Earth Tech	Pavement Thickness (inches): —	Borehole Diameter (inches): 4
Borehole Depth (feet): 4.5		
Drilling Method(s): HA	Apparent Borehole DTW (in feet from soil moisture content): —	Measured Well DTW (in feet after water recharges in well): —
OVA (list model and check type): NA ☐ FID ☐ PID		

Disposition of Drill Cuttings [check method(s)]: ☐ Drum ☐ Spread ☑ Backfill ☐ Stockpile ☐ Other

(describe if other or multiple items are checked):

Borehole Completion (check one): ☐ Well ☐ Grout ☐ Bentonite ☑ Backfill ☐ Other (describe)

Sample Type	Sample Depth Interval (feet)	Sample Recovery (inches)	SPT Blows (per six inches)	Unfiltered OVA	Filtered OVA	Net OVA	Depth (feet)	Sample Description (include grain size based on USCS, odors, staining, and other remarks)	USCS Symbol	Moisture Content	Lab Soil and Groundwater Samples (list sample number and depth or temporary screen interval)
HA	0-.5	6	—	—	—	—	1	0-6" light brwn sand	SW	D	S36 SS-1A+1B @ 1040
HA	.5-2	18	—	—	—	—	2	6"-2' light brwn sand	SW	D	
HA	2-4	24	—	—	—	—	3	2'-4' light brwn - drk brwn sand, some rock	SW	D	
HA	4-4.5	6	—	—	—	—	4				
							5	4-4.5' light brwn sand	SW	D	
							6	4.5' refusal. large rocks			
							7				
							8				
							9				
							10				
							11				
							12				

Sample Type Codes: **PH** = Post Hole; **HA** = Hand Auger; **SS** = Split Spoon; **ST** = Shelby Tube; **DP** = Direct Push; **SC** = Sonic Core; **DC** = Drill Cuttings

Moisture Content Codes: **D** = Dry; **M** = Moist; **W** = Wet; **S** = Saturated

BORING LOG

Boring/Well Number: ~~S36~~ MS SS-1B	Permit Number: —	FDEP Facility Identification Number: —
Site Name: S 36	Borehole Start Date: 1/24/25 End Date: 1/24/25	Borehole Start Time: 0950 ☑ AM ☐ PM End Time: 1005 ☑ AM ☐ PM
Environmental Contractor: AECOM	Geologist's Name: Matthew Schlak	Environmental Technician's Name: Emma Hamilton
Drilling Company: Barth Tech	Pavement Thickness (inches): —	Borehole Diameter (inches): 4
Borehole Depth (feet): 3		
Drilling Method(s): HA	Apparent Borehole DTW (in feet from soil moisture content): —	Measured Well DTW (in feet after water recharges in well): —
OVA (list model and check type): NA ☐ FID ☐ PID		

Disposition of Drill Cuttings [check method(s)]: ☐ Drum ☐ Spread ☑ Backfill ☐ Stockpile ☐ Other

(describe if other or multiple items are checked):

Borehole Completion (check one): ☐ Well ☐ Grout ☐ Bentonite ☑ Backfill ☐ Other (describe)

Sample Type	Sample Depth Interval (feet)	Sample Recovery (inches)	SPT Blows (per six inches)	Unfiltered OVA	Filtered OVA	Net OVA	Depth (feet)	Sample Description (include grain size based on USCS, odors, staining, and other remarks)	USCS Symbol	Moisture Content	Lab Soil and Groundwater Samples (list sample number and depth or temporary screen interval)
HA	0-.5	6	—	—	—	—	1	0-6" drk brwn - light brwn sand	SW	D	S36 SS-1A+1B @ 1040
HA	.5-2	18	—	—	—	—	2	6"-2' light brwn - light gray silty sand. some rock material	SM	D	
							3				
HA	2-3	12	—	—	—	—	4	2'-3' light brwn sand lots of large rock 3' refusal. rocks	SM	D	
							5				
							6				
							7				
							8				
							9				
							10				
							11				
							12				

Sample Type Codes: **PH** = Post Hole; **HA** = Hand Auger; **SS** = Split Spoon; **ST** = Shelby Tube; **DP** = Direct Push; **SC** = Sonic Core; **DC** = Drill Cuttings

Moisture Content Codes: **D** = Dry; **M** = Moist; **W** = Wet; **S** = Saturated

Florida Department of Environmental Protection - Division of Waste Management - Bureau of Petroleum Storage Systems

BORING LOG

Boring/Well Number: ~~S36~~ MS SS-2A	Permit Number: —	FDEP Facility Identification Number: —
Site Name: S36	Borehole Start Date: 1/24/25 End Date: 1/24/25	Borehole Start Time: 1205 ☐ AM ☑ PM End Time: 1215 ☐ AM ☑ PM
Environmental Contractor: AECOM	Geologist's Name: Matthew Schlak	Environmental Technician's Name: Emma Hamilton
Drilling Company: Earth Tech	Pavement Thickness (inches): —	Borehole Diameter (inches): 4
Borehole Depth (feet): 3		
Drilling Method(s): HA	Apparent Borehole DTW (in feet from soil moisture content): —	Measured Well DTW (in feet after water recharges in well): —
OVA (list model and check type): NA ☐ FID ☐ PID		

Disposition of Drill Cuttings [check method(s)]: ☐ Drum ☐ Spread ☑ Backfill ☐ Stockpile ☐ Other

(describe if other or multiple items are checked):

Borehole Completion (check one): ☐ Well ☐ Grout ☐ Bentonite ☑ Backfill ☐ Other (describe)

Sample Type	Sample Depth Interval (feet)	Sample Recovery (inches)	SPT Blows (per six inches)	Unfiltered OVA	Filtered OVA	Net OVA	Depth (feet)	Sample Description (include grain size based on USCS, odors, staining, and other remarks)	USCS Symbol	Moisture Content	Lab Soil and Groundwater Samples (list sample number and depth or temporary screen interval)
HA	0-.5	6	—	—	—	—	1	0-6" dark brwn sand	SW	M	S36 SS-2A+2B @ 1230
HA	.5-2	18	—	—	—	—	2	6"-2' drk gray - light brown sand. some rock fragments	SW	M	
HA	2-3	12	—	—	—	—	3				
							4	2'-3' light brown - dark gray sand. some rock fragments	SW	M	
							5				
							6	3' refusal. rocks			
							7				
							8				
							9				
							10				
							11				
							12				

Sample Type Codes: **PH** = Post Hole; **HA** = Hand Auger; **SS** = Split Spoon; **ST** = Shelby Tube; **DP** = Direct Push; **SC** = Sonic Core; **DC** = Drill Cuttings

Moisture Content Codes: **D** = Dry; **M** = Moist; **W** = Wet; **S** = Saturated

Florida Department of Environmental Protection - Division of Waste Management - Bureau of Petroleum Storage Systems

BORING LOG

Boring/Well Number: SS-2B	Permit Number: —	FDEP Facility Identification Number: N/A
Site Name: S36	Borehole Start Date: 1/24/25 End Date: 1/24/25	Borehole Start Time: 1210 ☐ AM ☑ PM End Time: 1220 ☐ AM ☑ PM
Environmental Contractor: AECOM	Geologist's Name: Matthew Schlack	Environmental Technician's Name: Emma Hamilton
Drilling Company: ETD	Pavement Thickness (inches): grass	Borehole Diameter (inches): 4
Borehole Depth (feet): 6		
Drilling Method(s): HA	Apparent Borehole DTW (in feet from soil moisture content): N/A	Measured Well DTW (in feet after water recharges in well): N/A
OVA (list model and check type): N/A ☐ FID ☐ PID		

Disposition of Drill Cuttings [check method(s)]: ☐ Drum ☐ Spread ☑ Backfill ☐ Stockpile ☐ Other

(describe if other or multiple items are checked):

Borehole Completion (check one): ☐ Well ☐ Grout ☐ Bentonite ☑ Backfill ☐ Other (describe)

Sample Type	Sample Depth Interval (feet)	Sample Recovery (inches)	SPT Blows (per six inches)	Unfiltered OVA	Filtered OVA	Net OVA	Depth (feet)	Sample Description (include grain size based on USCS, odors, staining, and other remarks)	USCS Symbol	Moisture Content	Lab Soil and Groundwater Samples (list sample number and depth or temporary screen interval)
HA	0-6	72	N/A	N/A	N/A	N/A	1	Tan F-G sand		D	~~S36~~ ~~SS-2~~ ~~@1230~~ MS S36 SS-2A+2B @ 1230
							2	Brown F-G sand w/ rocks			
							3				
							4	Tan F-G sand			
							5				
							6	Dark Brown F-G sand			
							7				
							8				
							9				
							10				
							11				
							12				

Sample Type Codes: **PH** = Post Hole; **HA** = Hand Auger; **SS** = Split Spoon; **ST** = Shelby Tube; **DP** = Direct Push; **SC** = Sonic Core; **DC** = Drill Cuttings

Moisture Content Codes: **D** = Dry; **M** = Moist; **W** = Wet; **S** = Saturated

Florida Department of Environmental Protection - Division of Waste Management - Bureau of Petroleum Storage Systems

BORING LOG

Boring/Well Number: SS-3A	Permit Number: —	FDEP Facility Identification Number: N/A
Site Name: S36	Borehole Start Date: 11/24/25 End Date:	Borehole Start Time: 1010 ☑ AM ☐ PM End Time: 1028 ☑ AM ☐ PM
Environmental Contractor: AECOM	Geologist's Name: Matthew Schlack	Environmental Technician's Name: Emma Hamilton
Drilling Company: ETD	Pavement Thickness (inches): grass	Borehole Diameter (inches): 4
Borehole Depth (feet): 5.5		
Drilling Method(s): HA	Apparent Borehole DTW (in feet from soil moisture content): 5.5	Measured Well DTW (in feet after water recharges in well): N/A
OVA (list model and check type): N/A ☐ FID ☐ PID		

Disposition of Drill Cuttings [check method(s)]: ☐ Drum ☐ Spread ☑ Backfill ☐ Stockpile ☐ Other

(describe if other or multiple items are checked):

Borehole Completion (check one): ☐ Well ☐ Grout ☐ Bentonite ☑ Backfill ☐ Other (describe)

Sample Type	Sample Depth Interval (feet)	Sample Recovery (inches)	SPT Blows (per six inches)	Unfiltered OVA	Filtered OVA	Net OVA	Depth (feet)	Sample Description (include grain size based on USCS, odors, staining, and other remarks)	USCS Symbol	Moisture Content	Lab Soil and Groundwater Samples (list sample number and depth or temporary screen interval)
HA	0-5.5	66	N/A	N/A	N/A	N/A	1	Dark Brown FG sand w/ rocks		D	S36 SS-3A EH
							2	Light Brown FG sand w/ rocks			1030
							3	Tan FG sand w/ rocks			(composite)
							4	Dark Brown FG sand			
							5	Tan FG sand			S36 SS-3A+3B @ 1030
							6	Orange FG sand DTW @ 5.5'		M	
							7				
							8				
							9				
							10				
							11				
							12				

Sample Type Codes: **PH** = Post Hole; **HA** = Hand Auger; **SS** = Split Spoon; **ST** = Shelby Tube; **DP** = Direct Push; **SC** = Sonic Core; **DC** = Drill Cuttings

Moisture Content Codes: **D** = Dry; **M** = Moist; **W** = Wet; **S** = Saturated

BORING LOG

Boring/Well Number: SS-3B	Permit Number: —	FDEP Facility Identification Number: N/A
Site Name: S36	Borehole Start Date: 1/24/25 End Date:	Borehole Start Time: 952 ☐ AM ☐ PM End Time: 959 ☐ AM ☐ PM
Environmental Contractor: AECOM	Geologist's Name: Matthew Schlack	Environmental Technician's Name: Emma Hamilton
Drilling Company: ETD	Pavement Thickness (inches): grass	Borehole Diameter (inches): 4
Borehole Depth (feet): 2		
Drilling Method(s): HA	Apparent Borehole DTW (in feet from soil moisture content): —	Measured Well DTW (in feet after water recharges in well): N/A
OVA (list model and check type): N/A ☐ FID ☐ PID		

Disposition of Drill Cuttings [check method(s)]: ☐ Drum ☐ Spread ☑ Backfill ☐ Stockpile ☐ Other

(describe if other or multiple items are checked):

Borehole Completion (check one): ☐ Well ☐ Grout ☐ Bentonite ☑ Backfill ☐ Other (describe)

Sample Type	Sample Depth Interval (feet)	Sample Recovery (inches)	SPT Blows (per six inches)	Unfiltered OVA	Filtered OVA	Net OVA	Depth (feet)	Sample Description (include grain size based on USCS, odors, staining, and other remarks)	USCS Symbol	Moisture Content	Lab Soil and Groundwater Samples (list sample number and depth or temporary screen interval)
HA	0-2	24	N/A	N/A	N/A	N/A	1 2 3 4 5 6 7 8 9 10 11 12	Dark Brown FG sand w/ rocks Hit Refusal @ 2'		D	S36 SS-3B DCA 1030 (composite) S36 SS-3A + 3B @1030

Sample Type Codes: **PH** = Post Hole; **HA** = Hand Auger; **SS** = Split Spoon; **ST** = Shelby Tube; **DP** = Direct Push; **SC** = Sonic Core; **DC** = Drill Cuttings

Moisture Content Codes: **D** = Dry; **M** = Moist; **W** = Wet; **S** = Saturated

BORING LOG

Page 1 of 1

Boring/Well Number: SS-4A	Permit Number: —		FDEP Facility Identification Number: N/A
Site Name: S36	Borehole Start Date: 1/24/25 End Date:	Borehole Start Time: 1050 ✓ AM ☐ PM End Time: 1104 ✓ AM ☐ PM	
Environmental Contractor: AECOM	Geologist's Name: Matthew Schlack		Environmental Technician's Name: Emma Hamilton
Drilling Company: ETD	Pavement Thickness (inches): grass	Borehole Diameter (inches): 4	Borehole Depth (feet): 2
Drilling Method(s): HA	Apparent Borehole DTW (in feet from soil moisture content): —	Measured Well DTW (in feet after water recharges in well): N/A	OVA (list model and check type): N/A ☐ FID ☐ PID

Disposition of Drill Cuttings [check method(s)]: ☐ Drum ☐ Spread ✓ Backfill ☐ Stockpile ☐ Other

(describe if other or multiple items are checked):

Borehole Completion (check one): ☐ Well ☐ Grout ☐ Bentonite ✓ Backfill ☐ Other (describe)

Sample Type	Sample Depth Interval (feet)	Sample Recovery (inches)	SPT Blows (per six inches)	Unfiltered OVA	Filtered OVA	Net OVA	Depth (feet)	Sample Description (include grain size based on USCS, odors, staining, and other remarks)	USCS Symbol	Moisture Content	Lab Soil and Groundwater Samples (list sample number and depth or temporary screen interval)
HA	0-		N/A	NA	N/A	N/A	1 2 3 4 5 6 7 8 9 10 11 12	Dark Brown f-G sand w/ rocks Light Brown M-G sand w/ rocks Tan f-G sand w/ rocks Hit Refusal @ 2'		D	S36 SS-4 1120 (composite) S36 SS-4A+4B @ 1120

Sample Type Codes: **PH** = Post Hole; **HA** = Hand Auger; **SS** = Split Spoon; **ST** = Shelby Tube; **DP** = Direct Push; **SC** = Sonic Core; **DC** = Drill Cuttings

Moisture Content Codes: **D** = Dry; **M** = Moist; **W** = Wet; **S** = Saturated

Florida Department of Environmental Protection - Division of Waste Management - Bureau of Petroleum Storage Systems

BORING LOG

Boring/Well Number: ~~S36~~ MS SS-4B	Permit Number: —	FDEP Facility Identification Number: —
Site Name: S 36	Borehole Start Date: 1/24/25 End Date: 1/24/25	Borehole Start Time: 1100 ☑ AM ☐ PM End Time: 1110 ☑ AM ☐ PM
Environmental Contractor: AECOM	Geologist's Name: Matthew Schlak	Environmental Technician's Name: Emma Hamilton
Drilling Company: ETD	Pavement Thickness (inches): —	Borehole Diameter (inches): 4
Borehole Depth (feet): 6		
Drilling Method(s): HA	Apparent Borehole DTW (in feet from soil moisture content): —	Measured Well DTW (in feet after water recharges in well): —
OVA (list model and check type): NA ☐ FID ☐ PID		

Disposition of Drill Cuttings [check method(s)]: ☐ Drum ☐ Spread ☑ Backfill ☐ Stockpile ☐ Other

(describe if other or multiple items are checked):

Borehole Completion (check one): ☐ Well ☐ Grout ☐ Bentonite ☑ Backfill ☐ Other (describe)

Sample Type	Sample Depth Interval (feet)	Sample Recovery (inches)	SPT Blows (per six inches)	Unfiltered OVA	Filtered OVA	Net OVA	Depth (feet)	Sample Description (include grain size based on USCS, odors, staining, and other remarks)	USCS Symbol	Moisture Content	Lab Soil and Groundwater Samples (list sample number and depth or temporary screen interval)
HA	0-.5	6	—	—	—	—	1	0-6" dark gray sand small rock fragments	SW	M	S36 SS-4A+4B @ 1120
HA	.5-2	18	—	—	—	—	2	6"- 2' light gray - light brown silty sand	SM	M	
HA	2-4	24	—	—	—	—	3				
							4	2'-4' light brwn - dark gray silty sand	SM	M	
HA	4-6	24	—	—	—	—	5				
							6	4'-6' white sand	SW	M	
							7	6' refusal (rocks)			
							8				
							9				
							10				
							11				
							12				

Sample Type Codes: **PH** = Post Hole; **HA** = Hand Auger; **SS** = Split Spoon; **ST** = Shelby Tube; **DP** = Direct Push; **SC** = Sonic Core; **DC** = Drill Cuttings

Moisture Content Codes: **D** = Dry; **M** = Moist; **W** = Wet; **S** = Saturated

BORING LOG

Boring/Well Number: S37A-SD1	Permit Number: —		FDEP Facility Identification Number: —
Site Name: SFWMD Spillway	Borehole Start Date: 1/20/25 End Date: 1/20/25	Borehole Start Time: 1040 ☑ AM ☐ PM End Time: 1045 ☑ AM ☐ PM	
Environmental Contractor: AECOM	Geologist's Name: K. Esteves		Environmental Technician's Name: M. Schlak
Drilling Company: Nove1 E/AECOM	Pavement Thickness (inches): —	Borehole Diameter (inches): 3	Borehole Depth (feet): 2
Drilling Method(s): HA	Apparent Borehole DTW (in feet from soil moisture content): —	Measured Well DTW (in feet after water recharges in well): —	OVA (list model and check type): — ☐ FID ☐ PID

Disposition of Drill Cuttings [check method(s)]: ☐ Drum ☐ Spread ☑ Backfill ☐ Stockpile ☐ Other

(describe if other or multiple items are checked):

Borehole Completion (check one): ☐ Well ☐ Grout ☐ Bentonite ☑ Backfill ☐ Other (describe)

Sample Type	Sample Depth Interval (feet)	Sample Recovery (inches)	SPT Blows (per six inches)	Unfiltered OVA	Filtered OVA	Net OVA	Depth (feet)	Sample Description (include grain size based on USCS, odors, staining, and other remarks)	USCS Symbol	Moisture Content	Lab Soil and Groundwater Samples (list sample number and depth or temporary screen interval)
HA	0-2	1.5	—	—	—	—	1 2 3 4 5 6 7 8 9 10 11 12	Brown - Dk brown clayey, silty sand w/ shell Depth to sediment 8'3"	SC-SM-SP	S	@ 1045

Sample Type Codes: **PH** = Post Hole; **HA** = Hand Auger; **SS** = Split Spoon; **ST** = Shelby Tube; **DP** = Direct Push; **SC** = Sonic Core; **DC** = Drill Cuttings

Moisture Content Codes: **D** = Dry; **M** = Moist; **W** = Wet; **S** = Saturated

BORING LOG

Boring/Well Number: S37A-SD2	Permit Number: —	FDEP Facility Identification Number: —
Site Name: SFWMD Spillway	Borehole Start Date: 1/20/25 End Date: 1/20/25	Borehole Start Time: 950 AM ☐ PM ☐ End Time: 1005 AM ☐ PM ☐
Environmental Contractor: AECOM	Geologist's Name: K. Esteves	Environmental Technician's Name: M. Schlak
Drilling Company: NovelE/AECOM	Pavement Thickness (inches): —	Borehole Diameter (inches): 3
Borehole Depth (feet): 2		
Drilling Method(s): HA	Apparent Borehole DTW (in feet from soil moisture content): —	Measured Well DTW (in feet after water recharges in well): —
OVA (list model and check type): — FID ☐ PID ☐		

Disposition of Drill Cuttings [check method(s)]: ☐ Drum ☐ Spread ☑ Backfill ☐ Stockpile ☐ Other

(describe if other or multiple items are checked):

Borehole Completion (check one): ☐ Well ☐ Grout ☐ Bentonite ☑ Backfill ☐ Other (describe)

Sample Type	Sample Depth Interval (feet)	Sample Recovery (inches)	SPT Blows (per six inches)	Unfiltered OVA	Filtered OVA	Net OVA	Depth (feet)	Sample Description (include grain size based on USCS, odors, staining, and other remarks)	USCS Symbol	Moisture Content	Lab Soil and Groundwater Samples (list sample number and depth or temporary screen interval)
HA	0-2	1.5	—	—	—	—	1 2 3 4 5 6 7 8 9 10 11 12	Dk gry clayey sand, trace rock frags & shell Depth to sediment 8'11"	SC	S	@ 1000

Sample Type Codes: **PH** = Post Hole; **HA** = Hand Auger; **SS** = Split Spoon; **ST** = Shelby Tube; **DP** = Direct Push; **SC** = Sonic Core; **DC** = Drill Cuttings

Moisture Content Codes: **D** = Dry; **M** = Moist; **W** = Wet; **S** = Saturated

BORING LOG

Boring/Well Number: SS-1	Permit Number: —		FDEP Facility Identification Number: N/A
Site Name: S 37A	Borehole Start Date: 1/24/25 End Date:	Borehole Start Time: 822 ☐ AM ☐ PM End Time: 834 ☐ AM ☐ PM	
Environmental Contractor: AECOM	Geologist's Name: Matthew Schlak		Environmental Technician's Name: Emma Hamerton
Drilling Company: ETD	Pavement Thickness (inches): grass	Borehole Diameter (inches): 4	Borehole Depth (feet): 4
Drilling Method(s): HA	Apparent Borehole DTW (in feet from soil moisture content): —	Measured Well DTW (in feet after water recharges in well): N/A	OVA (list model and check type): N/A ☐ FID ☐ PID

Disposition of Drill Cuttings [check method(s)]: ☐ Drum ☐ Spread ☑ Backfill ☐ Stockpile ☐ Other

(describe if other or multiple items are checked):

Borehole Completion (check one): ☐ Well ☐ Grout ☐ Bentonite ☑ Backfill ☐ Other (describe)

Sample Type	Sample Depth Interval (feet)	Sample Recovery (inches)	SPT Blows (per six inches)	Unfiltered OVA	Filtered OVA	Net OVA	Depth (feet)	Sample Description (include grain size based on USCS, odors, staining, and other remarks)	USCS Symbol	Moisture Content	Lab Soil and Groundwater Samples (list sample number and depth or temporary screen interval)
HA	0-4	48	N/A	N/A	N/A	N/A	1 2 3 4 5 6 7 8 9 10 11 12	Dark Brown FG sand Brown MG sand Light Brown MG sand & rocks Tan FG sand Hit Refusal at 4'		D	SS-1 835

Sample Type Codes: **PH** = Post Hole; **HA** = Hand Auger; **SS** = Split Spoon; **ST** = Shelby Tube; **DP** = Direct Push; **SC** = Sonic Core; **DC** = Drill Cuttings

Moisture Content Codes: **D** = Dry; **M** = Moist; **W** = Wet; **S** = Saturated

Florida Department of Environmental Protection - Division of Waste Management - Bureau of Petroleum Storage Systems

BORING LOG

Boring/Well Number:	Permit Number:	FDEP Facility Identification Number:
~~S 37A~~ MS SS-2	—	—
Site Name: S 37A	**Borehole Start Date:** 1/24/25 **End Date:** 1/24/25	**Borehole Start Time:** 0820 ☑ AM ☐ PM **End Time:** 0830 ☑ AM ☐ PM
Environmental Contractor: AECOM	**Geologist's Name:** Matthew Schlak	**Environmental Technician's Name:** Emma Hamilton
Drilling Company: Earth Tech	**Pavement Thickness (inches):** —	**Borehole Diameter (inches):** 4	**Borehole Depth (feet):** 2
Drilling Method(s): HA	**Apparent Borehole DTW (in feet from soil moisture content):** —	**Measured Well DTW (in feet after water recharges in well):** —	**OVA (list model and check type):** NA ☐ FID ☐ PID

Disposition of Drill Cuttings [check method(s)]: ☐ Drum ☐ Spread ☑ Backfill ☐ Stockpile ☐ Other

(describe if other or multiple items are checked):

Borehole Completion (check one): ☐ Well ☐ Grout ☐ Bentonite ☑ Backfill ☐ Other (describe)

Sample Type	Sample Depth Interval (feet)	Sample Recovery (inches)	SPT Blows (per six inches)	Unfiltered OVA	Filtered OVA	Net OVA	Depth (feet)	Sample Description (include grain size based on USCS, odors, staining, and other remarks)	USCS Symbol	Moisture Content	Lab Soil and Groundwater Samples (list sample number and depth or temporary screen interval)
HA	0-.5	6	—	—	—	—	1	0-6" light brown sand lots of rock material	SW	D	537A SS-2 @ 0830
HA	.5-2	18	—	—	—	—	2	6"-2' light brown sand	SW	D	
							3	2' refusal. lots of rock			
							4				
							5				
							6				
							7				
							8				
							9				
							10				
							11				
							12				

Sample Type Codes: **PH** = Post Hole; **HA** = Hand Auger; **SS** = Split Spoon; **ST** = Shelby Tube; **DP** = Direct Push; **SC** = Sonic Core; **DC** = Drill Cuttings

Moisture Content Codes: **D** = Dry; **M** = Moist; **W** = Wet; **S** = Saturated

BORING LOG

Boring/Well Number: SS-3	Permit Number: —	FDEP Facility Identification Number: N/A
Site Name: S37A	Borehole Start Date: 1/24/25 End Date:	Borehole Start Time: 844 ☐ AM ☐ PM End Time: 854 ☐ AM ☐ PM
Environmental Contractor: AECOM	Geologist's Name: Matthew Schlack	Environmental Technician's Name: Emma Hampton
Drilling Company: ETD	Pavement Thickness (inches): grass	Borehole Diameter (inches): 4
Borehole Depth (feet): 4		
Drilling Method(s): HA	Apparent Borehole DTW (in feet from soil moisture content): 4	Measured Well DTW (in feet after water recharges in well): N/A
OVA (list model and check type): N/A ☐ FID ☐ PID		

Disposition of Drill Cuttings [check method(s)]: ☐ Drum ☐ Spread ☑ Backfill ☐ Stockpile ☐ Other

(describe if other or multiple items are checked):

Borehole Completion (check one): ☐ Well ☐ Grout ☐ Bentonite ☑ Backfill ☐ Other (describe)

Sample Type	Sample Depth Interval (feet)	Sample Recovery (inches)	SPT Blows (per six inches)	Unfiltered OVA	Filtered OVA	Net OVA	Depth (feet)	Sample Description (include grain size based on USCS, odors, staining, and other remarks)	USCS Symbol	Moisture Content	Lab Soil and Groundwater Samples (list sample number and depth or temporary screen interval)
HA	0-4	48	N/A	N/A	N/A	N/A	1	Dark brown FG sand w/ rocks		D	~~S37A~~ SS-3 855
							2	Tan FG sand w/ rocks			
							3	Light brown FG sand w/ rocks			
							4	DTW @ 4'		W	
							5				
							6				
							7				
							8				
							9				
							10				
							11				
							12				

Sample Type Codes: **PH** = Post Hole; **HA** = Hand Auger; **SS** = Split Spoon; **ST** = Shelby Tube; **DP** = Direct Push; **SC** = Sonic Core; **DC** = Drill Cuttings

Moisture Content Codes: **D** = Dry; **M** = Moist; **W** = Wet; **S** = Saturated

Florida Department of Environmental Protection - Division of Waste Management - Bureau of Petroleum Storage Systems

BORING LOG

Boring/Well Number:	Permit Number:	FDEP Facility Identification Number:
~~B S37A~~ MS SS-4	—	—

Site Name:	Borehole Start Date: 1/24/25	Borehole Start Time: 0710 ☑ AM ☐ PM
S37A	End Date: 1/24/25	End Time: 0715 ☑ AM ☐ PM

Environmental Contractor:	Geologist's Name:	Environmental Technician's Name:
AECOM	Matthew Schlak	Emma Hamilton

Drilling Company:	Pavement Thickness (inches):	Borehole Diameter (inches):	Borehole Depth (feet):
Earth Tech	—	4	3

Drilling Method(s):	Apparent Borehole DTW (in feet from soil moisture content):	Measured Well DTW (in feet after water recharges in well):	OVA (list model and check type):
HA	—	—	NA ☐ FID ☐ PID

Disposition of Drill Cuttings [check method(s)]: ☐ Drum ☐ Spread ☑ Backfill ☐ Stockpile ☐ Other

(describe if other or multiple items are checked):

Borehole Completion (check one): ☐ Well ☐ Grout ☐ Bentonite ☑ Backfill ☐ Other (describe)

Sample Type	Sample Depth Interval (feet)	Sample Recovery (inches)	SPT Blows (per six inches)	Unfiltered OVA	Filtered OVA	Net OVA	Depth (feet)	Sample Description (include grain size based on USCS, odors, staining, and other remarks)	USCS Symbol	Moisture Content	Lab Soil and Groundwater Samples (list sample number and depth or temporary screen interval)
HA	0-.5	6	—	—	—	—	1	0-6" brown sand	SW	D	S37A SS-4 @ 0715
HA	.5-2	18	—	—	—	—	2	6"-2' brown-light brown sand	SW	D	
HA	2-3	12	—	—	—	—	3	2' lots of loose rocks			
							4	2'-3' lots of rock material sand	SW	D	This was a split sample
							5	3' refusal. rocks			
							6				
							7				
							8				
							9				
							10				
							11				
							12				

Sample Type Codes: **PH** = Post Hole; **HA** = Hand Auger; **SS** = Split Spoon; **ST** = Shelby Tube; **DP** = Direct Push; **SC** = Sonic Core; **DC** = Drill Cuttings

Moisture Content Codes: **D** = Dry; **M** = Moist; **W** = Wet; **S** = Saturated

BORING LOG

Boring/Well Number: G57-SD-1	Permit Number: —	FDEP Facility Identification Number: —
Site Name: SFWMD Spillway	Borehole Start Date: 1/20/25 End Date: 1/20/25	Borehole Start Time: 0900 ☑ AM ☐ PM End Time: 0905 ☑ AM ☐ PM
Environmental Contractor: AECOM	Geologist's Name: K. Esteves	Environmental Technician's Name: M. Schlak
Drilling Company: Novel E/AECOM	Pavement Thickness (inches): —	Borehole Diameter (inches): 3
Borehole Depth (feet): 2		
Drilling Method(s): HA	Apparent Borehole DTW (in feet from soil moisture content): —	Measured Well DTW (in feet after water recharges in well): —
OVA (list model and check type): — ☐ FID ☐ PID		

Disposition of Drill Cuttings [check method(s)]: ☐ Drum ☐ Spread ☑ Backfill ☐ Stockpile ☐ Other

(describe if other or multiple items are checked):

Borehole Completion (check one): ☐ Well ☐ Grout ☐ Bentonite ☑ Backfill ☐ Other (describe)

Sample Type	Sample Depth Interval (feet)	Sample Recovery (inches)	SPT Blows (per six inches)	Unfiltered OVA	Filtered OVA	Net OVA	Depth (feet)	Sample Description (include grain size based on USCS, odors, staining, and other remarks)	USCS Symbol	Moisture Content	Lab Soil and Groundwater Samples (list sample number and depth or temporary screen interval)
HA	0-2	1.5	—	—	—	—	1 2 3 4 5 6 7 8 9 10 11 12	Dk brown trace shell silty sand, trace small % organics Depth to sediment 3'11"	SP-SM	S	@ 905

Sample Type Codes: **PH** = Post Hole; **HA** = Hand Auger; **SS** = Split Spoon; **ST** = Shelby Tube; **DP** = Direct Push; **SC** = Sonic Core; **DC** = Drill Cuttings

Moisture Content Codes: **D** = Dry; **M** = Moist; **W** = Wet; **S** = Saturated

Florida Department of Environmental Protection - Division of Waste Management - Bureau of Petroleum Storage Systems

BORING LOG

Boring/Well Number: G57-SD-2	Permit Number: —	FDEP Facility Identification Number: —
Site Name: SFWMD Spillway	Borehole Start Date: 1/20/25 End Date: 1/20/25	Borehole Start Time: 0920 ☑ AM ☐ PM End Time: 0925 ☑ AM ☐ PM
Environmental Contractor: AECOM	Geologist's Name: K. Esteves	Environmental Technician's Name: M. Schlak
Drilling Company: Novel E / AECOM	Pavement Thickness (inches): —	Borehole Diameter (inches): 3
Borehole Depth (feet): 2		
Drilling Method(s): HA	Apparent Borehole DTW (in feet from soil moisture content): —	Measured Well DTW (in feet after water recharges in well): —
OVA (list model and check type): — ☐ FID ☐ PID		

Disposition of Drill Cuttings [check method(s)]: ☐ Drum ☐ Spread ☑ Backfill ☐ Stockpile ☐ Other

(describe if other or multiple items are checked):

Borehole Completion (check one): ☐ Well ☐ Grout ☐ Bentonite ☑ Backfill ☐ Other (describe)

Sample Type	Sample Depth Interval (feet)	Sample Recovery (inches)	SPT Blows (per six inches)	Unfiltered OVA	Filtered OVA	Net OVA	Depth (feet)	Sample Description (include grain size based on USCS, odors, staining, and other remarks)	USCS Symbol	Moisture Content	Lab Soil and Groundwater Samples (list sample number and depth or temporary screen interval)
HA	0-2	1.5	—	—	—	—	1 2 3 4 5 6 7 8 9 10 11 12	Dk brown blk silty sand Depth to Sediment 5'10"	SP-SM	S	C925

Sample Type Codes: **PH** = Post Hole; **HA** = Hand Auger; **SS** = Split Spoon; **ST** = Shelby Tube; **DP** = Direct Push; **SC** = Sonic Core; **DC** = Drill Cuttings

Moisture Content Codes: **D** = Dry; **M** = Moist; **W** = Wet; **S** = Saturated

BORING LOG

Boring/Well Number: SS-1A	Permit Number: —		FDEP Facility Identification Number: —
Site Name: G57	Borehole Start Date: 1/23/25 End Date: 1/23/25	Borehole Start Time: 1530 ☐ AM ☑ PM End Time: 1540 ☐ AM ☑ PM	
Environmental Contractor: AECOM	Geologist's Name: Matthew Schlak	Environmental Technician's Name: David Waring	
Drilling Company: Earth Tech	Pavement Thickness (inches): —	Borehole Diameter (inches): 4	Borehole Depth (feet): 4
Drilling Method(s): HA	Apparent Borehole DTW (in feet from soil moisture content): —	Measured Well DTW (in feet after water recharges in well): —	OVA (list model and check type): NA ☐ FID ☐ PID

Disposition of Drill Cuttings [check method(s)]: ☐ Drum ☐ Spread ☑ Backfill ☐ Stockpile ☐ Other

(describe if other or multiple items are checked):

Borehole Completion (check one): ☐ Well ☐ Grout ☐ Bentonite ☑ Backfill ☐ Other (describe)

1st soil boring moved 6" over - refusal @ 1½'

Sample Type	Sample Depth Interval (feet)	Sample Recovery (inches)	SPT Blows (per six inches)	Unfiltered OVA	Filtered OVA	Net OVA	Depth (feet)	Sample Description (include grain size based on USCS, odors, staining, and other remarks)	USCS Symbol	Moisture Content	Lab Soil and Groundwater Samples (list sample number and depth or temporary screen interval)
HA	0-.5	6	—	—	—	—	0-6"	Grass & roots / organic sediment	SW	D	G57 SS-1A+1B @ 1545
HA	.5-2	18	—	—	—	—	1 →	Lt brown F/m sand with lot of L/R frags	SW	D	
							2				
HA	2-4	24	—	—	—	—	3	Tan brown F/m w/sand & L/s frags - refusal @ 4' Hard ~~rocks~~ rocks MS	SW	D	
							4				
							5				
							6				
							7				
							8				
							9				
							10				
							11				
							12				

Sample Type Codes: **PH** = Post Hole; **HA** = Hand Auger; **SS** = Split Spoon; **ST** = Shelby Tube; **DP** = Direct Push; **SC** = Sonic Core; **DC** = Drill Cuttings

Moisture Content Codes: **D** = Dry; **M** = Moist; **W** = Wet; **S** = Saturated

BORING LOG

Boring/Well Number: SS-1B	Permit Number: —		FDEP Facility Identification Number: —
Site Name: G57	Borehole Start Date: 1/23/25 End Date: 1/23/25	Borehole Start Time: 1535 ☐ AM ☑ PM End Time: 1540 ☐ AM ☑ PM	
Environmental Contractor: AECOM	Geologist's Name: Matthew Schlak	Environmental Technician's Name: David Waring	
Drilling Company: Earth Tech	Pavement Thickness (inches): —	Borehole Diameter (inches): 4	Borehole Depth (feet): 6
Drilling Method(s): HA	Apparent Borehole DTW (in feet from soil moisture content): 6	Measured Well DTW (in feet after water recharges in well): —	OVA (list model and check type): NA ☐ FID ☐ PID

Disposition of Drill Cuttings [check method(s)]: ☐ Drum ☐ Spread ☑ Backfill ☐ Stockpile ☐ Other

(describe if other or multiple items are checked):

Borehole Completion (check one): ☐ Well ☐ Grout ☐ Bentonite ☑ Backfill ☐ Other (describe)

Sample Type	Sample Depth Interval (feet)	Sample Recovery (inches)	SPT Blows (per six inches)	Unfiltered OVA	Filtered OVA	Net OVA	Depth (feet)	Sample Description (include grain size based on USCS, odors, staining, and other remarks)	USCS Symbol	Moisture Content	Lab Soil and Groundwater Samples (list sample number and depth or temporary screen interval)
HA	0-.5	6	—	—	—	—	1	0-6" brown silty sand	SM	D	G57 SS-1A + 1B @ 1545
HA	.5-2	18	—	—	—	—	2	6"-2' tan- light brwn silty sand	SM	D	
HA	2-4	24	—	—	—	—	3 4	2'-4' light brwn silty sand	SM	D	
HA	4-6	24	—	—	—	—	5 6	4'-6' light gray - drk gray silty sand	SM	D-W	
							7	6' water interface			
							8 9 10 11 12				

Sample Type Codes: **PH** = Post Hole; **HA** = Hand Auger; **SS** = Split Spoon; **ST** = Shelby Tube; **DP** = Direct Push; **SC** = Sonic Core; **DC** = Drill Cuttings

Moisture Content Codes: **D** = Dry; **M** = Moist; **W** = Wet; **S** = Saturated

Florida Department of Environmental Protection - Division of Waste Management - Bureau of Petroleum Storage Systems

BORING LOG

Boring/Well Number: SS-2A	Permit Number: —	FDEP Facility Identification Number: —
Site Name: G57	Borehole Start Date: 1/23/25 End Date: 1/23/25	Borehole Start Time: 1410 ☐ AM ☑ PM End Time: 1440 ☐ AM ☑ PM
Environmental Contractor: AECOM	Geologist's Name: Matthew Schlak	Environmental Technician's Name: David Waring
Drilling Company: Earth Tech	Pavement Thickness (inches): —	Borehole Diameter (inches): 4
Borehole Depth (feet): 11		
Drilling Method(s): HA & DP	Apparent Borehole DTW (in feet from soil moisture content): 11	Measured Well DTW (in feet after water recharges in well): —
OVA (list model and check type): NA ☐ FID ☐ PID		

Disposition of Drill Cuttings [check method(s)]: ☐ Drum ☐ Spread ☑ Backfill ☐ Stockpile ☐ Other

(describe if other or multiple items are checked):

Borehole Completion (check one): ☐ Well ☐ Grout ☐ Bentonite ☑ Backfill ☐ Other (describe)

Sample Type	Sample Depth Interval (feet)	Sample Recovery (inches)	SPT Blows (per six inches)	Unfiltered OVA	Filtered OVA	Net OVA	Depth (feet)	Sample Description (include grain size based on USCS, odors, staining, and other remarks)	USCS Symbol	Moisture Content	Lab Soil and Groundwater Samples (list sample number and depth or temporary screen interval)
HA	0-.5	6	—	—	—	—	1	0-6" dark gray-brown sandy with silt	SM	D	G57 SS-2A+2B @ 1500
HA	.5-2	18	—	—			2	6"-2' brown-light gray silty sand	SM	D	
HA	2-4	24	—	—	—	—	3	2'-4' light brown silty sand	SM	D	
HA	4-6	24	—	—	—	—	4				
							5	4'-6' light gray-white silty sand	SM	D	
DP	6-8	24	—	—	—	—	6				
							7	6'-8' whight-light gray silty sand	SM	D	
DP	8-10	24	—	—	—	—	8				
							9	8'-10' tan-brown silty sand	SM	M	
DP	10-11	12	—	—	—	—	10				
							11	10'-11' light brown-brown silty sand with lime rock		M-W	
							12	11' wtr interface			

Sample Type Codes: **PH** = Post Hole; **HA** = Hand Auger; **SS** = Split Spoon; **ST** = Shelby Tube; **DP** = Direct Push; **SC** = Sonic Core; **DC** = Drill Cuttings

Moisture Content Codes: **D** = Dry; **M** = Moist; **W** = Wet; **S** = Saturated

BORING LOG

Boring/Well Number: SS-2B	Permit Number: —	FDEP Facility Identification Number: —
Site Name: G57	Borehole Start Date: 1/23/25 End Date: 1/23/25	Borehole Start Time: 1315 ☐ AM ☑ PM End Time: 1350 ☐ AM ☑ PM
Environmental Contractor: AECOM	Geologist's Name: Matthew Schlak	Environmental Technician's Name: David Waring
Drilling Company: Earth Tech	Pavement Thickness (inches): —	Borehole Diameter (inches): 4
Borehole Depth (feet): 7		
Drilling Method(s): HA & DP	Apparent Borehole DTW (in feet from soil moisture content): 7	Measured Well DTW (in feet after water recharges in well): —
OVA (list model and check type): NA ☐ FID ☐ PID		

Disposition of Drill Cuttings [check method(s)]: ☐ Drum ☐ Spread ☑ Backfill ☐ Stockpile ☐ Other

(describe if other or multiple items are checked):

Borehole Completion (check one): ☐ Well ☐ Grout ☐ Bentonite ☑ Backfill ☐ Other (describe)

Sample Type	Sample Depth Interval (feet)	Sample Recovery (inches)	SPT Blows (per six inches)	Unfiltered OVA	Filtered OVA	Net OVA	Depth (feet)	Sample Description (include grain size based on USCS, odors, staining, and other remarks)	USCS Symbol	Moisture Content	Lab Soil and Groundwater Samples (list sample number and depth or temporary screen interval)
HA	0-.5	6	—	—	—	—	1	0-6" dark gray-brown sandy with silt	SM	D	G57 SS-2A+2B @ 1500
HA	.5-2	18	—	—	—	—	2	6"-2' brown silty sandy with small lime rock fragment	SM	D	
HA	2-4	24	—	—	—	—	3	2'-4' light gray-gray silty sand with small rock fray @ 3' hard lime rock (lots)	SM	D	
HA	4-6	24	—	—	—	—	4				
DP	6-7	12	—	—	—	—	5				
							6	4'-6' light gray sand	SW	D	
							7	6'-7' drk gray silty sand	SM	D-W	
							8	7' water interface			
							9				
							10				
							11				
							12				

Sample Type Codes: **PH** = Post Hole; **HA** = Hand Auger; **SS** = Split Spoon; **ST** = Shelby Tube; **DP** = Direct Push; **SC** = Sonic Core; **DC** = Drill Cuttings

Moisture Content Codes: **D** = Dry; **M** = Moist; **W** = Wet; **S** = Saturated

BORING LOG

Boring/Well Number: SS-3A	Permit Number: —	FDEP Facility Identification Number: —
Site Name: G 57	Borehole Start Date: 1/23/25 End Date: 1/23/25	Borehole Start Time: 1623 ☐ AM ☑ PM End Time: 1630 ☐ AM ☑ PM
Environmental Contractor: AECOM	Geologist's Name: Matthew Schlak	Environmental Technician's Name: David Waring
Drilling Company: Earth Tech	Pavement Thickness (inches): —	Borehole Diameter (inches): 4
Borehole Depth (feet): 5		
Drilling Method(s): HA	Apparent Borehole DTW (in feet from soil moisture content): —	Measured Well DTW (in feet after water recharges in well): —
OVA (list model and check type): NA ☐ FID ☐ PID		

Disposition of Drill Cuttings [check method(s)]: ☐ Drum ☐ Spread ☑ Backfill ☐ Stockpile ☐ Other

(describe if other or multiple items are checked):

Borehole Completion (check one): ☐ Well ☐ Grout ☐ Bentonite ☑ Backfill ☐ Other (describe)

Sample Type	Sample Depth Interval (feet)	Sample Recovery (inches)	SPT Blows (per six inches)	Unfiltered OVA	Filtered OVA	Net OVA	Depth (feet)	Sample Description (include grain size based on USCS, odors, staining, and other remarks)	USCS Symbol	Moisture Content	Lab Soil and Groundwater Samples (list sample number and depth or temporary screen interval)
HA	0-.5	6	—	—	—	—	1	0-6" drk brwn sand	SW	D	G57 SS-3A +3B @ 1640
HA	.5-2	18	—	—	—	—	2	6"-2' lght brwn silty sand	SM	D	
							3				
HA	2-4	24	—	—	—	—	4	2'-4' lght brwn sand	SW	M	
HA	4-5	12	—	—	—	—	5	4'-5' lght brwn sand	SW	M	
							6	5' refusal. rocks			
							7				
							8				
							9				
							10				
							11				
							12				

Sample Type Codes: **PH** = Post Hole; **HA** = Hand Auger; **SS** = Split Spoon; **ST** = Shelby Tube; **DP** = Direct Push; **SC** = Sonic Core; **DC** = Drill Cuttings

Moisture Content Codes: **D** = Dry; **M** = Moist; **W** = Wet; **S** = Saturated

Florida Department of Environmental Protection - Division of Waste Management - Bureau of Petroleum Storage Systems

BORING LOG

Boring/Well Number: SS-3B	Permit Number: —	FDEP Facility Identification Number: —
Site Name: G57	Borehole Start Date: 1/23/25 Borehole Start Time: 1620 ☐ AM ☑ PM	End Date: 1/23/25 End Time: 1635 ☐ AM ☑ PM
Environmental Contractor: AECOM	Geologist's Name: Matthew Schlak	Environmental Technician's Name: David Waring
Drilling Company: Earth Tech	Pavement Thickness (inches): —	Borehole Diameter (inches): 4
Borehole Depth (feet): 4		
Drilling Method(s): HA	Apparent Borehole DTW (in feet from soil moisture content): —	Measured Well DTW (in feet after water recharges in well): —
OVA (list model and check type): NA ☐ FID ☐ PID		

Disposition of Drill Cuttings [check method(s)]: ☐ Drum ☐ Spread ☑ Backfill ☐ Stockpile ☐ Other

(describe if other or multiple items are checked):

Borehole Completion (check one): ☐ Well ☐ Grout ☐ Bentonite ☑ Backfill ☐ Other (describe)

Sample Type	Sample Depth Interval (feet)	Sample Recovery (inches)	SPT Blows (per six inches)	Unfiltered OVA	Filtered OVA	Net OVA	Depth (feet)	Sample Description (include grain size based on USCS, odors, staining, and other remarks)	USCS Symbol	Moisture Content	Lab Soil and Groundwater Samples (list sample number and depth or temporary screen interval)
HA	0-.5	6	—	—	—	—	0-6"	grass & roots w/ organic soils	SW	D	G57 SS-3A+3B @ 1640
HA	.5-1	6	—	—	—	—	1	6"-1' dark gray F/m silty sand w/ Lime stone (L/S)	SM	D	
HA	1-4	36	—	—	—	—	2	1'- Light brwn F/s silty sand w/ L/S (Large rocks)	SM	D	
							3				
							4	- refuse @ 4'. rocks			
							5				
							6				
							7				
							8				
							9				
							10				
							11				
							12				

Sample Type Codes: **PH** = Post Hole; **HA** = Hand Auger; **SS** = Split Spoon; **ST** = Shelby Tube; **DP** = Direct Push; **SC** = Sonic Core; **DC** = Drill Cuttings

Moisture Content Codes: **D** = Dry; **M** = Moist; **W** = Wet; **S** = Saturated

Florida Department of Environmental Protection - Division of Waste Management - Bureau of Petroleum Storage Systems

BORING LOG

Boring/Well Number:	Permit Number:	FDEP Facility Identification Number:
SS4A	—	—

Site Name:	Borehole Start Date: 11/23/25	Borehole Start Time: 1650 ☐ AM ☒ PM
G57	End Date: 11/23/25	End Time: 1913 ☐ AM ☒ PM

Environmental Contractor:	Geologist's Name:	Environmental Technician's Name:
AECOM	Matthew Schlak	David Klaring

Drilling Company:	Pavement Thickness (inches):	Borehole Diameter (inches):	Borehole Depth (feet):
Earth Tech	—	4"	2'

Drilling Method(s):	Apparent Borehole DTW (in feet from soil moisture content):	Measured Well DTW (in feet after water recharges in well):	OVA (list model and check type):
HA	—	—	NA ☐ FID ☐ PID

Disposition of Drill Cuttings [check method(s)]: ☐ Drum ☐ Spread ☑ Backfill ☐ Stockpile ☐ Other

(describe if other or multiple items are checked):

Borehole Completion (check one): ☐ Well ☐ Grout ☐ Bentonite ☑ Backfill ☐ Other (describe)

Move Soil Boring to the East 20' off Canal Concrete Wall

Sample Type	Sample Depth Interval (feet)	Sample Recovery (inches)	SPT Blows (per six inches)	Unfiltered OVA	Filtered OVA	Net OVA	Depth (feet)	Sample Description (include grain size based on USCS, odors, staining, and other remarks)	USCS Symbol	Moisture Content	Lab Soil and Groundwater Samples (list sample number and depth or temporary screen interval)
HA	0-.17	2	—	—	—	—	0-2"	Grass & Roots w/ Organics	SM	D	G57 SS-4A+4B @ 1725
HA	.17-2	~~4.6~~ MS 22	—	—	—	—	1	Dk Grey F/M Silty Sand			
							2	Lt Brown F/M Sand Slightly Silty w/ Lots of L/S - Hard Rocks	SM	D	
							3	2' Refusal			
							4	Rock Layer			
							5				
							6				
							7				
							8				
							9				
							10				
							11				
							12				

* No Access Along this North Side of Canal - Concrete Dike

Sample Type Codes: **PH** = Post Hole; **HA** = Hand Auger; **SS** = Split Spoon; **ST** = Shelby Tube; **DP** = Direct Push; **SC** = Sonic Core; **DC** = Drill Cuttings

Moisture Content Codes: **D** = Dry; **M** = Moist; **W** = Wet; **S** = Saturated

Florida Department of Environmental Protection - Division of Waste Management - Bureau of Petroleum Storage Systems

BORING LOG

Boring/Well Number: SS-4B	Permit Number: —		FDEP Facility Identification Number: —
Site Name: G57	Borehole Start Date: 1/23/25 End Date: 1/23/25	Borehole Start Time: 1655 ☐ AM ☑ PM End Time: 1705 ☐ AM ☑ PM	
Environmental Contractor: AECOM	Geologist's Name: Matthew Schlak		Environmental Technician's Name: David Waring
Drilling Company: Earth Tech	Pavement Thickness (inches): —	Borehole Diameter (inches): 4	Borehole Depth (feet): 4'
Drilling Method(s): HA	Apparent Borehole DTW (in feet from soil moisture content): 4	Measured Well DTW (in feet after water recharges in well): —	OVA (list model and check type): NA ☐ FID ☐ PID

Disposition of Drill Cuttings [check method(s)]: ☐ Drum ☐ Spread ☑ Backfill ☐ Stockpile ☐ Other

(describe if other or multiple items are checked):

Borehole Completion (check one): ☐ Well ☐ Grout ☐ Bentonite ☑ Backfill ☐ Other (describe)

Sample Type	Sample Depth Interval (feet)	Sample Recovery (inches)	SPT Blows (per six inches)	Unfiltered OVA	Filtered OVA	Net OVA	Depth (feet)	Sample Description (include grain size based on USCS, odors, staining, and other remarks)	USCS Symbol	Moisture Content	Lab Soil and Groundwater Samples (list sample number and depth or temporary screen interval)
HA	0-.5	6	—	—	—	—	1	0-6" black sand	SW	D	G57 SS-4A+4B @ 1725
HA	.5-2	18	—	—	—	—	2	6"-2' dark brown-light brown silty sand	SM	D	
HA	2-4	24	—	—	—	—	3	2'-4' light brown silty sand	SM	W	
							4	4' water interface			
							5				
							6				
							7				
							8				
							9				
							10				
							11				
							12				

Sample Type Codes: **PH** = Post Hole; **HA** = Hand Auger; **SS** = Split Spoon; **ST** = Shelby Tube; **DP** = Direct Push; **SC** = Sonic Core; **DC** = Drill Cuttings

Moisture Content Codes: **D** = Dry; **M** = Moist; **W** = Wet; **S** = Saturated

Florida Department of Environmental Protection - Division of Waste Management - Bureau of Petroleum Storage Systems

BORING LOG

Page 1 of 1

Boring/Well Number:	Permit Number:	FDEP Facility Identification Number:
SD-1	—	
Site Name:	**Borehole Start Date:** 4/15/25 **End Date:** 4/15/25	**Borehole Start Time:** 0945 ☑ AM ☐ PM **End Time:** 0950 ☑ AM ☐ PM
S-13		
Environmental Contractor:	**Geologist's Name:**	**Environmental Technician's Name:**
AECOM	Matthew Schlak	Tim Louie
Drilling Company:	**Pavement Thickness (inches):**	**Borehole Diameter (inches):**	**Borehole Depth (feet):**
AECOM	—	3	—
Drilling Method(s):	**Apparent Borehole DTW (in feet from soil moisture content):**	**Measured Well DTW (in feet after water recharges in well):**	**OVA (list model and check type):**
HA	—		NA ☐ FID ☐ PID

Disposition of Drill Cuttings [check method(s)]: ☐ Drum ☐ Spread ☑ Backfill ☐ Stockpile ☐ Other

(describe if other or multiple items are checked):

Borehole Completion (check one): ☐ Well ☐ Grout ☐ Bentonite ☑ Backfill ☐ Other (describe)

Sample Type	Sample Depth Interval (feet)	Sample Recovery (inches)	SPT Blows (per six inches)	Unfiltered OVA	Filtered OVA	Net OVA	Depth (feet)	Sample Description (include grain size based on USCS, odors, staining, and other remarks)	USCS Symbol	Moisture Content	Lab Soil and Groundwater Samples (list sample number and depth or temporary screen interval)
HA	0-1	12	—	—	—	—	1 2 3 4 5 6 7 8 9 10 11 12	gray sandy silt 9.2'	MH	S	S 13 SD-1 @ 1000

Sample Type Codes: **PH** = Post Hole; **HA** = Hand Auger; **SS** = Split Spoon; **ST** = Shelby Tube; **DP** = Direct Push; **SC** = Sonic Core; **DC** = Drill Cuttings

Moisture Content Codes: **D** = Dry; **M** = Moist; **W** = Wet; **S** = Saturated

Florida Department of Environmental Protection - Division of Waste Management - Bureau of Petroleum Storage Systems

BORING LOG

Page 1 of 1

Boring/Well Number: SD-2	Permit Number: —		FDEP Facility Identification Number: —
Site Name: S-13	Borehole Start Date: 4/15/25 End Date: 4/15/25	Borehole Start Time: 1045 ☑ AM ☐ PM End Time: 1050 ☑ AM ☐ PM	
Environmental Contractor: AECOM	Geologist's Name: Matthew Schlak		Environmental Technician's Name: Tim Lowe
Drilling Company: AECOM	Pavement Thickness (inches): —	Borehole Diameter (inches): 3	Borehole Depth (feet): —
Drilling Method(s): HA	Apparent Borehole DTW (in feet from soil moisture content): —	Measured Well DTW (in feet after water recharges in well): —	OVA (list model and check type): NA ☐ FID ☐ PID

Disposition of Drill Cuttings [check method(s)]: ☐ Drum ☐ Spread ☑ Backfill ☐ Stockpile ☐ Other

(describe if other or multiple items are checked):

Borehole Completion (check one): ☐ Well ☐ Grout ☐ Bentonite ☑ Backfill ☐ Other (describe)

Sample Type	Sample Depth Interval (feet)	Sample Recovery (inches)	SPT Blows (per six inches)	Unfiltered OVA	Filtered OVA	Net OVA	Depth (feet)	Sample Description (include grain size based on USCS, odors, staining, and other remarks)	USCS Symbol	Moisture Content	Lab Soil and Groundwater Samples (list sample number and depth or temporary screen interval)
HA	0-1	12	—	—	—	—	1	gray silty sand collected at 8.5' shell fragments center of canal was 14.5'	SM	S	S13 SD-2 @1110
							2				
							3				
							4				
							5				
							6				
							7				
							8				
							9				
							10				
							11				
							12				

Sample Type Codes: **PH** = Post Hole; **HA** = Hand Auger; **SS** = Split Spoon; **ST** = Shelby Tube; **DP** = Direct Push; **SC** = Sonic Core; **DC** = Drill Cuttings

Moisture Content Codes: **D** = Dry; **M** = Moist; **W** = Wet; **S** = Saturated

Florida Department of Environmental Protection - Division of Waste Management - Bureau of Petroleum Storage Systems

BORING LOG

Boring/Well Number: SS-1	Permit Number: —	FDEP Facility Identification Number: —
Site Name: S-13	Borehole Start Date: 4/11/25 End Date: 4/11/25	Borehole Start Time: 1058 ☑ AM ☐ PM End Time: 1112 ☑ AM ☐ PM
Environmental Contractor: AECOM	Geologist's Name: Matthew Schlak	Environmental Technician's Name: Tim Louie
Drilling Company: ETD	Pavement Thickness (inches): —	Borehole Diameter (inches): 4
Borehole Depth (feet): 4		
Drilling Method(s): HA	Apparent Borehole DTW (in feet from soil moisture content): —	Measured Well DTW (in feet after water recharges in well): —
OVA (list model and check type): NA ☐ FID ☐ PID		

Disposition of Drill Cuttings [check method(s)]: ☐ Drum ☐ Spread ☑ Backfill ☐ Stockpile ☐ Other

(describe if other or multiple items are checked):

Borehole Completion (check one): ☐ Well ☐ Grout ☐ Bentonite ☑ Backfill ☐ Other (describe)

Sample Type	Sample Depth Interval (feet)	Sample Recovery (inches)	SPT Blows (per six inches)	Unfiltered OVA	Filtered OVA	Net OVA	Depth (feet)	Sample Description (include grain size based on USCS, odors, staining, and other remarks)	USCS Symbol	Moisture Content	Lab Soil and Groundwater Samples (list sample number and depth or temporary screen interval)
HA	0-.5	6	—	—	—	—	1	0-6" MG sand gray small rock	SW	D	SB SS-1 @ 1118
HA	.5-2	18	—	—	—	—	2	6"-2' mg sand gray	SW	D	
HA	2-4	24	—	—	—	—	3				
							4	2'-4' Mg sand gray	SW	M	
							5	4' refusal			
							6				
							7				
							8				
							9				
							10				
							11				
							12				

Sample Type Codes: **PH** = Post Hole; **HA** = Hand Auger; **SS** = Split Spoon; **ST** = Shelby Tube; **DP** = Direct Push; **SC** = Sonic Core; **DC** = Drill Cuttings

Moisture Content Codes: **D** = Dry; **M** = Moist; **W** = Wet; **S** = Saturated

Florida Department of Environmental Protection - Division of Waste Management - Bureau of Petroleum Storage Systems

BORING LOG

Page 1 of 1

Boring/Well Number:	Permit Number:	FDEP Facility Identification Number:
SS-2	—	—

Site Name:	Borehole Start Date: 4/11/25 End Date: 4/11/25	Borehole Start Time: 1126 ☑ AM ☐ PM End Time: 1140 ☑ AM ☐ PM
S-13		

Environmental Contractor:	Geologist's Name:	Environmental Technician's Name:
AECOM	Matthew Schlak	Tim Louie

Drilling Company:	Pavement Thickness (inches):	Borehole Diameter (inches):	Borehole Depth (feet):
ETD	—	4	2

Drilling Method(s):	Apparent Borehole DTW (in feet from soil moisture content):	Measured Well DTW (in feet after water recharges in well):	OVA (list model and check type):
HA	2.1	—	NA ☐ FID ☐ PID

Disposition of Drill Cuttings [check method(s)]: ☐ Drum ☐ Spread ☑ Backfill ☐ Stockpile ☐ Other

(describe if other or multiple items are checked):

Borehole Completion (check one): ☐ Well ☐ Grout ☐ Bentonite ☑ Backfill ☐ Other (describe)

Sample Type	Sample Depth Interval (feet)	Sample Recovery (inches)	SPT Blows (per six inches)	Unfiltered OVA	Filtered OVA	Net OVA	Depth (feet)	Sample Description (include grain size based on USCS, odors, staining, and other remarks)	USCS Symbol	Moisture Content	Lab Soil and Groundwater Samples (list sample number and depth or temporary screen interval)
HA	0-.5	6	—	—	—	—	1	0-6" drk gray sand MG some root	SW	D	S13 SS-2 @ 1144
HA	.5-2	18	—	—	—	—	2	6"-2' drk gray MG-FG sand. some rock	SW	D-M	
HA	2-2.1	1	—	—	—	—	3				
							4	2.1' WS drk black silty sand. water table	SM	M-W	
							5				
							6				
							7				
							8				
							9				
							10				
							11				
							12				

Sample Type Codes: **PH** = Post Hole; **HA** = Hand Auger; **SS** = Split Spoon; **ST** = Shelby Tube; **DP** = Direct Push; **SC** = Sonic Core; **DC** = Drill Cuttings

Moisture Content Codes: **D** = Dry; **M** = Moist; **W** = Wet; **S** = Saturated

BORING LOG

Boring/Well Number: SS-3A	Permit Number: —		FDEP Facility Identification Number: —
Site Name: S-13	Borehole Start Date: 4/11/25 End Date: 4/11/25	Borehole Start Time: 0900 ☑ AM ☐ PM End Time: 0910 ☑ AM ☐ PM	
Environmental Contractor: AECOM	Geologist's Name: Matthew Schlak		Environmental Technician's Name: Tim Louie
Drilling Company: ETD	Pavement Thickness (inches): —	Borehole Diameter (inches): 4	Borehole Depth (feet): 4
Drilling Method(s): HA	Apparent Borehole DTW (in feet from soil moisture content): 4	Measured Well DTW (in feet after water recharges in well): —	OVA (list model and check type): NA ☐ FID ☐ PID

Disposition of Drill Cuttings [check method(s)]: ☐ Drum ☐ Spread ☑ Backfill ☐ Stockpile ☐ Other

(describe if other or multiple items are checked):

Borehole Completion (check one): ☐ Well ☐ Grout ☐ Bentonite ☑ Backfill ☐ Other (describe)

Sample Type	Sample Depth Interval (feet)	Sample Recovery (inches)	SPT Blows (per six inches)	Unfiltered OVA	Filtered OVA	Net OVA	Depth (feet)	Sample Description (include grain size based on USCS, odors, staining, and other remarks)	USCS Symbol	Moisture Content	Lab Soil and Groundwater Samples (list sample number and depth or temporary screen interval)
HA	0-.5	6	—	—	—	—	1	0-6" MG black sand small roots	SW	D	S1355-3A+3B @ 1225
HA	.5-1	6 ~~6~~ ms	—	—	—	—	2	6"-1' MG ~~light~~ drk gray sand some small rocks	SW	D	
							3				
HA	1-4	36	—	—	—	—	4				
							5	1'-4' MG light gry-drk gray sand some rock 4' water table	SW	D-M	
							6				
							7				
							8				
							9				
							10				
							11				
							12				

Sample Type Codes: **PH** = Post Hole; **HA** = Hand Auger; **SS** = Split Spoon; **ST** = Shelby Tube; **DP** = Direct Push; **SC** = Sonic Core; **DC** = Drill Cuttings

Moisture Content Codes: **D** = Dry; **M** = Moist; **W** = Wet; **S** = Saturated

Florida Department of Environmental Protection - Division of Waste Management - Bureau of Petroleum Storage Systems

BORING LOG

Page 1 of 1

Boring/Well Number:	Permit Number:	FDEP Facility Identification Number:
SS-3B	—	—

Site Name:	Borehole Start Date: 4/11/25	Borehole Start Time: 1210 ☐ AM ☑ PM
S-13	End Date: 4/11/25	End Time: 1218 ☐ AM ☑ PM

Environmental Contractor:	Geologist's Name:	Environmental Technician's Name:
AECOM	Matthew Schlak	Tim Louie

Drilling Company:	Pavement Thickness (inches):	Borehole Diameter (inches):	Borehole Depth (feet):
ETD	—	4	2

Drilling Method(s):	Apparent Borehole DTW (in feet from soil moisture content):	Measured Well DTW (in feet after water recharges in well):	OVA (list model and check type):
HA	2	—	NA ☐ FID ☐ PID

Disposition of Drill Cuttings [check method(s)]: ☐ Drum ☐ Spread ☑ Backfill ☐ Stockpile ☐ Other

(describe if other or multiple items are checked):

Borehole Completion (check one): ☐ Well ☐ Grout ☐ Bentonite ☑ Backfill ☐ Other (describe)

Sample Type	Sample Depth Interval (feet)	Sample Recovery (inches)	SPT Blows (per six inches)	Unfiltered OVA	Filtered OVA	Net OVA	Depth (feet)	Sample Description (include grain size based on USCS, odors, staining, and other remarks)	USCS Symbol	Moisture Content	Lab Soil and Groundwater Samples (list sample number and depth or temporary screen interval)
HA	0-.5	6	—	—	—	—	1	0-6" MG gray sand	SW	D	~~SS~~
HA	.5-2	18	—	—	—	—	2	6"-2' MG-FG sand	SW	D-M	S13 SS-3A+3B @1225
								2' water table			
							3				
							4				
							5				
							6				
							7				
							8				
							9				
							10				
							11				
							12				

Sample Type Codes: **PH** = Post Hole; **HA** = Hand Auger; **SS** = Split Spoon; **ST** = Shelby Tube; **DP** = Direct Push; **SC** = Sonic Core; **DC** = Drill Cuttings

Moisture Content Codes: **D** = Dry; **M** = Moist; **W** = Wet; **S** = Saturated

BORING LOG

Boring/Well Number: SS-4A	Permit Number: —	FDEP Facility Identification Number: —
Site Name: S-13	Borehole Start Date: 4/11/25 End Date: 4/11/25	Borehole Start Time: 0937 ☑ AM ☐ PM End Time: 0950 ☑ AM ☐ PM
Environmental Contractor: AECOM	Geologist's Name: Matthew Schlak	Environmental Technician's Name: Tim Louie
Drilling Company: ETD	Pavement Thickness (inches): —	Borehole Diameter (inches): 4
Borehole Depth (feet): 4.5		
Drilling Method(s): HA	Apparent Borehole DTW (in feet from soil moisture content): 4.5	Measured Well DTW (in feet after water recharges in well): —
OVA (list model and check type): NA ☐ FID ☐ PID		

Disposition of Drill Cuttings [check method(s)]: ☐ Drum ☐ Spread ☑ Backfill ☐ Stockpile ☐ Other

(describe if other or multiple items are checked):

Borehole Completion (check one): ☐ Well ☐ Grout ☐ Bentonite ☑ Backfill ☐ Other (describe)

Sample Type	Sample Depth Interval (feet)	Sample Recovery (inches)	SPT Blows (per six inches)	Unfiltered OVA	Filtered OVA	Net OVA	Depth (feet)	Sample Description (include grain size based on USCS, odors, staining, and other remarks)	USCS Symbol	Moisture Content	Lab Soil and Groundwater Samples (list sample number and depth or temporary screen interval)
HA	0-5	6	—	—	—	—	0-6"	MG brwn sand some root	SW	D	S13 SS-4A+4B @1025
HA	.5-2	18	—	—	—	—	6"-2'	brwn - gray MG sand. some rock	SW	D	
HA	2-3	12	—	—	—	—	2'-3'	MG - FG gray - tan sand	SW	D	
HA	3-4.5	18	—	—	—	—	3'-4.5'	FG tan sand - drk black sand silt 4.5' water table	SW-SM	D-M	

Sample Type Codes: **PH** = Post Hole; **HA** = Hand Auger; **SS** = Split Spoon; **ST** = Shelby Tube; **DP** = Direct Push; **SC** = Sonic Core; **DC** = Drill Cuttings

Moisture Content Codes: **D** = Dry; **M** = Moist; **W** = Wet; **S** = Saturated

BORING LOG

Page 1 of 1

Boring/Well Number: SS-4B	Permit Number: —	FDEP Facility Identification Number: —
Site Name: S-13	Borehole Start Date: 4/11/25 End Date: 4/11/25	Borehole Start Time: 1004 ☑ AM ☐ PM End Time: 1015 ☑ AM ☐ PM
Environmental Contractor: AECOM	Geologist's Name: Matthew Schlak	Environmental Technician's Name: Tim Louie
Drilling Company: ETD	Pavement Thickness (inches): —	Borehole Diameter (inches): 4
Borehole Depth (feet): 3		
Drilling Method(s): HA	Apparent Borehole DTW (in feet from soil moisture content): 3	Measured Well DTW (in feet after water recharges in well): —
OVA (list model and check type): NA ☐ FID ☐ PID		

Disposition of Drill Cuttings [check method(s)]: ☐ Drum ☐ Spread ☑ Backfill ☐ Stockpile ☐ Other

(describe if other or multiple items are checked):

Borehole Completion (check one): ☐ Well ☐ Grout ☐ Bentonite ☑ Backfill ☐ Other (describe)

Sample Type	Sample Depth Interval (feet)	Sample Recovery (inches)	SPT Blows (per six inches)	Unfiltered OVA	Filtered OVA	Net OVA	Depth (feet)	Sample Description (include grain size based on USCS, odors, staining, and other remarks)	USCS Symbol	Moisture Content	Lab Soil and Groundwater Samples (list sample number and depth or temporary screen interval)
HA	0-.5	6	—	—	—	—	0-6"	MG-FG sand gray	SW	D	S13 ~~SS-4A~~ +4B @ 1025
HA	.5-2	18	—	—	—	—	6"-2'	MG-FG drk gray sand	SW	M	
HA	2-3	12	—	—	—	—	2'-3'	MG-FG silty sand	SW-SM	M-W	
							3'	water table			

Sample Type Codes: **PH** = Post Hole; **HA** = Hand Auger; **SS** = Split Spoon; **ST** = Shelby Tube; **DP** = Direct Push; **SC** = Sonic Core; **DC** = Drill Cuttings

Moisture Content Codes: **D** = Dry; **M** = Moist; **W** = Wet; **S** = Saturated

APPENDIX **B**

Sediment and Soil Analytical Laboratory Reports and Chain-of-Custody Records

Jupiter Environmental Laboratories, Inc.
150 S. Old Dixie Highway
Jupiter, FL 33458
Phone: (561)575-0030
Fax: (561)575-4118
www.jupiterlabs.com
clientservices@jupiterlabs.com

February 3, 2025

Devansh Shah
AECom
110 E Broward Blvd
Suite 700
Fort Lauderdale, FL 33301

RE: LOG# 2593948
Project ID: SFWMD Spillway

Dear Devansh Shah:

Enclosed are the analytical results for sample(s) received by the laboratory on Tuesday, January 21, 2025. Results reported herein conform to the most current NELAC standards, where applicable, unless indicated by * in the body of the report. The enclosed Chain of Custody is a component of this package and should be retained with the package and incorporated therein.

Results for all solid matrices are reported in dry weight unless otherwise noted. Results for all liquid matrices are reported as received in the laboratory unless otherwise noted. Results relate only to the samples received. Should insufficient sample be provided to the laboratory to meet the method and NELAC Matrix Duplicate and Matrix Spike requirements, then the data will be analyzed, evaluated and reported using all other available quality control measures.

Samples are disposed of after 30 days of their receipt by the laboratory unless extended storage is requested in writing. The laboratory maintains the right to charge storage fees for archived samples. This report will be archived for 5 years after which time it will be destroyed without further notice, unless prior arrangements have been made.

Certain analyses are subcontracted to outside NELAC certified laboratories, please see the Project Summary section of this report for NELAC certification numbers of laboratories used. A Statement of Qualifiers is available upon request.

If you have any questions concerning this report, please feel free to contact me.

Sincerely,

N Laing

Nicole Laing for
Kacia Baldwin
kaciab@jupiterlabs.com

NELAP Accredited
FDOH# E86546
Report Of Laboratory Analysis
This report shall not be reproduced, except in full,
without the written consent of Jupiter Environmental Laboratories, Inc..

Jupiter Environmental Laboratories, Inc.
150 S. Old Dixie Highway
Jupiter, FL 33458
Phone: (561)575-0030
Fax: (561)575-4118

SAMPLE ANALYTE COUNT

Workorder: 2593948

Project ID: SFWMD Spillway

Lab ID	Sample ID	Method	Analytes Reported
2593948001	G57-SD1	EPA 6020B	8
		EPA 8081B (GC)	24
		FL-PRO (GC)	3
		SM 2540G	1
2593948002	G57-SD2	EPA 6020B	8
		EPA 8081B (GC)	24
		FL-PRO (GC)	3
		SM 2540G	1
2593948003	S37A-SD-1	EPA 6020B	8
		EPA 8081B (GC)	24
		FL-PRO (GC)	3
		SM 2540G	1
2593948004	S37A-SD-2	EPA 6020B	8
		EPA 8081B (GC)	24
		FL-PRO (GC)	3
		SM 2540G	1
2593948005	S36-SD1	EPA 6020B	8
		EPA 8081B (GC)	24
		FL-PRO (GC)	3
		SM 2540G	1
2593948006	S36-SD2	EPA 6020B	8
		EPA 8081B (GC)	24
		FL-PRO (GC)	3
		SM 2540G	1
2593948007	S33-SD1	EPA 6020B	8
		EPA 8081B (GC)	24
		FL-PRO (GC)	3
		SM 2540G	1
2593948008	S33-SD2	EPA 6020B	8
		EPA 8081B (GC)	24
		FL-PRO (GC)	3
		SM 2540G	1

NELAP Accredited
FDOH# E86546
Report Of Laboratory Analysis
This report shall not be reproduced, except in full,
without the written consent of Jupiter Environmental Laboratories, Inc..

Jupiter Environmental Laboratories, Inc.
150 S. Old Dixie Highway
Jupiter, FL 33458
Phone: (561)575-0030
Fax: (561)575-4118

SAMPLE SUMMARY

Workorder: 2593948

Project ID: SFWMD Spillway

Lab ID	Sample ID	Matrix	Date Collected	Date Received
2593948001	G57-SD1	Soil/Solid	1/20/2025 09:05	1/21/2025 19:20
2593948002	G57-SD2	Soil/Solid	1/20/2025 09:25	1/21/2025 19:20
2593948003	S37A-SD-1	Soil/Solid	1/20/2025 10:45	1/21/2025 19:20
2593948004	S37A-SD-2	Soil/Solid	1/20/2025 10:00	1/21/2025 19:20
2593948005	S36-SD1	Soil/Solid	1/20/2025 12:15	1/21/2025 19:20
2593948006	S36-SD2	Soil/Solid	1/20/2025 12:50	1/21/2025 19:20
2593948007	S33-SD1	Soil/Solid	1/20/2025 13:55	1/21/2025 19:20
2593948008	S33-SD2	Soil/Solid	1/20/2025 13:30	1/21/2025 19:20

NELAP Accredited
FDOH# E86546
Report Of Laboratory Analysis
This report shall not be reproduced, except in full,
without the written consent of Jupiter Environmental Laboratories, Inc..

Jupiter Environmental Laboratories, Inc.
150 S. Old Dixie Highway
Jupiter, FL 33458
Phone: (561)575-0030
Fax: (561)575-4118

ANALYTICAL RESULTS

Workorder: 2593948
Project ID: SFWMD Spillway

Lab ID: **2593948001** Date Received: 1/21/2025 19:20 Matrix: Soil/Solid
Sample ID: **G57-SD1** Date Collected: 1/20/2025 09:05

Parameters	Results	Units	PQL	MDL	DF	Prepared	By	Analyzed	By	Qual
Wet Chemistry										
Analysis Desc: 2540G Percent Solids (Dryweight)					Analytical Method: SM 2540G					
Percent Solids (Dryweight)	71.4	%	0.1		1			1/30/2025 09:45	PEA	
Analysis Desc: EPA 8081 by GC L3 (S)					Preparation Method: EPA 3545A Analytical Method: EPA 8081B (GC)					
Tetrachloro-m-xylene (S)	50	%	50-130		1	1/22/2025 16:23	AJ	1/29/2025 00:35	BFM	
Decachlorobiphenyl (S)	34	%	50-130		1	1/22/2025 16:23	AJ	1/29/2025 00:35	BFM	J2
4,4'-DDD	U	ug/Kg	0.531	0.177	1	1/22/2025 16:23	AJ	1/29/2025 00:35	BFM	
4,4'-DDE	U	ug/Kg	0.571	0.190	1	1/22/2025 16:23	AJ	1/29/2025 00:35	BFM	
4,4'-DDT	U	ug/Kg	1.32	0.441	1	1/22/2025 16:23	AJ	1/29/2025 00:35	BFM	
Aldrin	U	ug/Kg	0.580	0.193	1	1/22/2025 16:23	AJ	1/29/2025 00:35	BFM	
a-BHC	U	ug/Kg	0.523	0.174	1	1/22/2025 16:23	AJ	1/29/2025 00:35	BFM	
a-Chlordane	U	ug/Kg	0.727	0.242	1	1/22/2025 16:23	AJ	1/29/2025 00:35	BFM	
b-BHC	U	ug/Kg	0.710	0.237	1	1/22/2025 16:23	AJ	1/29/2025 00:35	BFM	
d-BHC	U	ug/Kg	0.514	0.171	1	1/22/2025 16:23	AJ	1/29/2025 00:35	BFM	
Dieldrin	U	ug/Kg	0.555	0.185	1	1/22/2025 16:23	AJ	1/29/2025 00:35	BFM	
Endosulfan I	U	ug/Kg	0.571	0.190	1	1/22/2025 16:23	AJ	1/29/2025 00:35	BFM	
Endosulfan II	U	ug/Kg	0.792	0.264	1	1/22/2025 16:23	AJ	1/29/2025 00:35	BFM	
Endosulfan sulfate	U	ug/Kg	1.09	0.362	1	1/22/2025 16:23	AJ	1/29/2025 00:35	BFM	
Endrin	U	ug/Kg	0.629	0.210	1	1/22/2025 16:23	AJ	1/29/2025 00:35	BFM	
Endrin aldehyde	U	ug/Kg	0.629	0.210	1	1/22/2025 16:23	AJ	1/29/2025 00:35	BFM	
Endrin ketone	U	ug/Kg	1.22	0.405	1	1/22/2025 16:23	AJ	1/29/2025 00:35	BFM	
g-BHC (Lindane)	U	ug/Kg	0.588	0.196	1	1/22/2025 16:23	AJ	1/29/2025 00:35	BFM	
g-Chlordane	U	ug/Kg	0.563	0.188	1	1/22/2025 16:23	AJ	1/29/2025 00:35	BFM	
Heptachlor	U	ug/Kg	0.751	0.250	1	1/22/2025 16:23	AJ	1/29/2025 00:35	BFM	
Heptachlor epoxide	U	ug/Kg	0.482	0.161	1	1/22/2025 16:23	AJ	1/29/2025 00:35	BFM	
Methoxychlor	U	ug/Kg	0.833	0.278	1	1/22/2025 16:23	AJ	1/29/2025 00:35	BFM	
Total Chlordane	U	ug/Kg	1.29	0.430	1	1/22/2025 16:23	AJ	1/29/2025 00:35	BFM	
Total Toxaphene	U	ug/Kg	67.2	22.4	1	1/22/2025 16:23	AJ	1/29/2025 00:35	BFM	
Analysis Desc: Florida PRO by GC (S)					Preparation Method: EPA 3545A Analytical Method: FL-PRO (GC)					
o-Terphenyl (S)	85	%	66-136		1	1/23/2025 10:21	AJ	1/24/2025 12:01	TDB	
Semivolatiles by GC										
Analysis Desc: Florida PRO by GC (S)					Preparation Method: EPA 3545A Analytical Method: FL-PRO (GC)					
Nonatriacontane (S)	98	%	36-132		1	1/23/2025 10:21	AJ	1/24/2025 12:01	TDB	
Florida Pro Total	201	mg/Kg	63.6	21.2	1	1/23/2025 10:21	AJ	1/24/2025 12:01	TDB	

NELAP Accredited
FDOH# E86546
Report Of Laboratory Analysis
This report shall not be reproduced, except in full,
without the written consent of Jupiter Environmental Laboratories, Inc..

Jupiter Environmental Laboratories, Inc.
150 S. Old Dixie Highway
Jupiter, FL 33458
Phone: (561)575-0030
Fax: (561)575-4118

ANALYTICAL RESULTS

Workorder: 2593948

Project ID: SFWMD Spillway

Lab ID: **2593948001** Date Received: 1/21/2025 19:20 Matrix: Soil/Solid

Sample ID: **G57-SD1** Date Collected: 1/20/2025 09:05

Parameters	Results	Units	PQL	MDL	DF	Prepared	By	Analyzed	By	Qual
Analysis Desc: EPA 6020 RCRA-8 Metals by ICP/MS (S)					Preparation Method: EPA 3050B (mod)					
					Analytical Method: EPA 6020B					
Chromium	6.0	mg/Kg	1.5	0.31	2	1/23/2025 14:13	TJB	1/23/2025 23:12	DB	
Arsenic	0.77	mg/Kg	0.70	0.21	2	1/23/2025 14:13	TJB	1/23/2025 23:12	DB	
Selenium	U	mg/Kg	1.4	0.66	2	1/23/2025 14:13	TJB	1/23/2025 23:12	DB	
Silver	U	mg/Kg	1.7	0.56	2	1/23/2025 14:13	TJB	1/23/2025 23:12	DB	
Cadmium	U	mg/Kg	0.70	0.21	2	1/23/2025 14:13	TJB	1/23/2025 23:12	DB	
Barium	14	mg/Kg	1.5	0.31	2	1/23/2025 14:13	TJB	1/23/2025 23:12	DB	
Mercury	U	mg/Kg	0.85	0.21	2	1/23/2025 14:13	TJB	1/23/2025 23:12	DB	
Lead	5.4	mg/Kg	0.70	0.21	2	1/23/2025 14:13	TJB	1/23/2025 23:12	DB	

NELAP Accredited
FDOH# E86546
Report Of Laboratory Analysis
This report shall not be reproduced, except in full,
without the written consent of Jupiter Environmental Laboratories, Inc..

Jupiter Environmental Laboratories, Inc.
150 S. Old Dixie Highway
Jupiter, FL 33458
Phone: (561)575-0030
Fax: (561)575-4118

ANALYTICAL RESULTS

Workorder: 2593948

Project ID: SFWMD Spillway

Lab ID: **2593948002** Date Received: 1/21/2025 19:20 Matrix: Soil/Solid

Sample ID: **G57-SD2** Date Collected: 1/20/2025 09:25

Parameters	Results	Units	PQL	MDL	DF	Prepared	By	Analyzed	By	Qual
Wet Chemistry										
Analysis Desc: 2540G Percent Solids (Dryweight)					Analytical Method: SM 2540G					
Percent Solids (Dryweight)	76.0	%	0.1		1			1/30/2025 09:43	PEA	
Analysis Desc: EPA 8081 by GC L3 (S)					Preparation Method: EPA 3545A Analytical Method: EPA 8081B (GC)					
Tetrachloro-m-xylene (S)	72	%	50-130		1	1/22/2025 16:23	AJ	1/29/2025 00:51	BFM	
Semivolatiles by GC										
Analysis Desc: EPA 8081 by GC L3 (S)					Preparation Method: EPA 3545A Analytical Method: EPA 8081B (GC)					
Decachlorobiphenyl (S)	61	%	50-130		1	1/22/2025 16:23	AJ	1/29/2025 00:51	BFM	
4,4'-DDD	U	ug/Kg	0.412	0.137	1	1/22/2025 16:23	AJ	1/29/2025 00:51	BFM	
4,4'-DDE	U	ug/Kg	0.444	0.148	1	1/22/2025 16:23	AJ	1/29/2025 00:51	BFM	
4,4'-DDT	U	ug/Kg	1.03	0.342	1	1/22/2025 16:23	AJ	1/29/2025 00:51	BFM	
Aldrin	U	ug/Kg	9.00	3.00	20	1/22/2025 16:23	AJ	1/29/2025 14:16	BFM	
a-BHC	U	ug/Kg	0.406	0.135	1	1/22/2025 16:23	AJ	1/29/2025 00:51	BFM	
a-Chlordane	U	ug/Kg	11.3	3.76	20	1/22/2025 16:23	AJ	1/29/2025 14:16	BFM	
b-BHC	U	ug/Kg	11.0	3.68	20	1/22/2025 16:23	AJ	1/29/2025 14:16	BFM	
d-BHC	U	ug/Kg	7.99	2.66	20	1/22/2025 16:23	AJ	1/29/2025 14:16	BFM	
Dieldrin	U	ug/Kg	0.431	0.144	1	1/22/2025 16:23	AJ	1/29/2025 00:51	BFM	
Endosulfan I	U	ug/Kg	8.88	2.96	20	1/22/2025 16:23	AJ	1/29/2025 14:16	BFM	
Endosulfan II	U	ug/Kg	0.615	0.205	1	1/22/2025 16:23	AJ	1/29/2025 00:51	BFM	
Endosulfan sulfate	U	ug/Kg	0.843	0.281	1	1/22/2025 16:23	AJ	1/29/2025 00:51	BFM	
Endrin	U	ug/Kg	0.488	0.163	1	1/22/2025 16:23	AJ	1/29/2025 00:51	BFM	
Endrin aldehyde	U	ug/Kg	0.488	0.163	1	1/22/2025 16:23	AJ	1/29/2025 00:51	BFM	
Endrin ketone	U	ug/Kg	0.945	0.315	1	1/22/2025 16:23	AJ	1/29/2025 00:51	BFM	
g-BHC (Lindane)	U	ug/Kg	0.456	0.152	1	1/22/2025 16:23	AJ	1/29/2025 00:51	BFM	
g-Chlordane	U	ug/Kg	8.75	2.92	20	1/22/2025 16:23	AJ	1/29/2025 14:16	BFM	
Heptachlor	U	ug/Kg	0.583	0.194	1	1/22/2025 16:23	AJ	1/29/2025 00:51	BFM	
Heptachlor epoxide	U	ug/Kg	7.48	2.49	20	1/22/2025 16:23	AJ	1/29/2025 14:16	BFM	
Methoxychlor	U	ug/Kg	0.647	0.216	1	1/22/2025 16:23	AJ	1/29/2025 00:51	BFM	
Total Chlordane	U	ug/Kg	20.0	6.68	20	1/22/2025 16:23	AJ	1/29/2025 14:16	BFM	
Total Toxaphene	U	ug/Kg	1040	348	20	1/22/2025 16:23	AJ	1/29/2025 14:16	BFM	
Analysis Desc: Florida PRO by GC (S)					Preparation Method: EPA 3545A Analytical Method: FL-PRO (GC)					
o-Terphenyl (S)	82	%	66-136		1	1/23/2025 10:21	AJ	1/24/2025 12:01	TDB	
Nonatriacontane (S)	92	%	36-132		1	1/23/2025 10:21	AJ	1/24/2025 12:01	TDB	
Florida Pro Total	73.1	mg/Kg	50.2	16.7	1	1/23/2025 10:21	AJ	1/24/2025 12:01	TDB	

NELAP Accredited
FDOH# E86546
Report Of Laboratory Analysis
This report shall not be reproduced, except in full,
without the written consent of Jupiter Environmental Laboratories, Inc..

Jupiter Environmental Laboratories, Inc.
150 S. Old Dixie Highway
Jupiter, FL 33458
Phone: (561)575-0030
Fax: (561)575-4118

ANALYTICAL RESULTS

Workorder: 2593948

Project ID: SFWMD Spillway

Lab ID: **2593948002** Date Received: 1/21/2025 19:20 Matrix: Soil/Solid

Sample ID: **G57-SD2** Date Collected: 1/20/2025 09:25

Parameters	Results	Units	PQL	MDL	DF	Prepared	By	Analyzed	By	Qual
Analysis Desc: EPA 6020 RCRA-8 Metals by ICP/MS (S)					Preparation Method: EPA 3050B (mod)					
					Analytical Method: EPA 6020B					
Chromium	3.1	mg/Kg	1.4	0.29	2	1/23/2025 14:13	TJB	1/23/2025 23:17	DB	
Arsenic	1.6	mg/Kg	0.66	0.20	2	1/23/2025 14:13	TJB	1/23/2025 23:17	DB	
Selenium	U	mg/Kg	1.3	0.62	2	1/23/2025 14:13	TJB	1/23/2025 23:17	DB	
Silver	U	mg/Kg	1.6	0.53	2	1/23/2025 14:13	TJB	1/23/2025 23:17	DB	
Cadmium	U	mg/Kg	0.66	0.20	2	1/23/2025 14:13	TJB	1/23/2025 23:17	DB	
Barium	2.4	mg/Kg	1.4	0.29	2	1/23/2025 14:13	TJB	1/23/2025 23:17	DB	
Mercury	U	mg/Kg	0.80	0.20	2	1/23/2025 14:13	TJB	1/23/2025 23:17	DB	
Lead	5.7	mg/Kg	0.66	0.20	2	1/23/2025 14:13	TJB	1/23/2025 23:17	DB	

NELAP Accredited
FDOH# E86546
Report Of Laboratory Analysis
This report shall not be reproduced, except in full,
without the written consent of Jupiter Environmental Laboratories, Inc..

Jupiter Environmental Laboratories, Inc.
150 S. Old Dixie Highway
Jupiter, FL 33458
Phone: (561)575-0030
Fax: (561)575-4118

ANALYTICAL RESULTS

Workorder: 2593948
Project ID: SFWMD Spillway

Lab ID: **2593948003** Date Received: 1/21/2025 19:20 Matrix: Soil/Solid
Sample ID: **S37A-SD-1** Date Collected: 1/20/2025 10:45

Parameters	Results	Units	PQL	MDL	DF	Prepared	By	Analyzed	By	Qual
Wet Chemistry										
Analysis Desc: 2540G Percent Solids (Dryweight)					Analytical Method: SM 2540G					
Percent Solids (Dryweight)	58.5	%	0.1		1			1/30/2025 09:52	PEA	
Analysis Desc: EPA 8081 by GC L3 (S)					Preparation Method: EPA 3545A Analytical Method: EPA 8081B (GC)					
Tetrachloro-m-xylene (S)	36	%	50-130		1	1/22/2025 16:23	AJ	1/28/2025 21:59	BFM	J2
Decachlorobiphenyl (S)	13	%	50-130		1	1/22/2025 16:23	AJ	1/28/2025 21:59	BFM	J2
4,4'-DDD	U	ug/Kg	0.550	0.183	1	1/22/2025 16:23	AJ	1/28/2025 21:59	BFM	
4,4'-DDE	U	ug/Kg	0.592	0.197	1	1/22/2025 16:23	AJ	1/28/2025 21:59	BFM	
4,4'-DDT	U	ug/Kg	1.37	0.457	1	1/22/2025 16:23	AJ	1/28/2025 21:59	BFM	
Aldrin	U	ug/Kg	0.601	0.200	1	1/22/2025 16:23	AJ	1/28/2025 21:59	BFM	
a-BHC	U	ug/Kg	0.542	0.181	1	1/22/2025 16:23	AJ	1/28/2025 21:59	BFM	
a-Chlordane	U	ug/Kg	0.753	0.251	1	1/22/2025 16:23	AJ	1/28/2025 21:59	BFM	
b-BHC	U	ug/Kg	0.736	0.245	1	1/22/2025 16:23	AJ	1/28/2025 21:59	BFM	
d-BHC	U	ug/Kg	0.533	0.178	1	1/22/2025 16:23	AJ	1/28/2025 21:59	BFM	
Dieldrin	U	ug/Kg	0.575	0.192	1	1/22/2025 16:23	AJ	1/28/2025 21:59	BFM	
Endosulfan I	U	ug/Kg	0.592	0.197	1	1/22/2025 16:23	AJ	1/28/2025 21:59	BFM	
Endosulfan II	U	ug/Kg	0.821	0.274	1	1/22/2025 16:23	AJ	1/28/2025 21:59	BFM	
Endosulfan sulfate	U	ug/Kg	1.13	0.375	1	1/22/2025 16:23	AJ	1/28/2025 21:59	BFM	
Endrin	U	ug/Kg	0.652	0.217	1	1/22/2025 16:23	AJ	1/28/2025 21:59	BFM	
Endrin aldehyde	U	ug/Kg	0.652	0.217	1	1/22/2025 16:23	AJ	1/28/2025 21:59	BFM	
Endrin ketone	U	ug/Kg	1.26	0.420	1	1/22/2025 16:23	AJ	1/28/2025 21:59	BFM	
g-BHC (Lindane)	U	ug/Kg	0.609	0.203	1	1/22/2025 16:23	AJ	1/28/2025 21:59	BFM	
g-Chlordane	U	ug/Kg	0.584	0.195	1	1/22/2025 16:23	AJ	1/28/2025 21:59	BFM	
Heptachlor	U	ug/Kg	0.779	0.260	1	1/22/2025 16:23	AJ	1/28/2025 21:59	BFM	
Heptachlor epoxide	U	ug/Kg	0.499	0.166	1	1/22/2025 16:23	AJ	1/28/2025 21:59	BFM	
Methoxychlor	U	ug/Kg	0.863	0.288	1	1/22/2025 16:23	AJ	1/28/2025 21:59	BFM	
Total Chlordane	U	ug/Kg	1.34	0.446	1	1/22/2025 16:23	AJ	1/28/2025 21:59	BFM	
Total Toxaphene	U	ug/Kg	69.6	23.2	1	1/22/2025 16:23	AJ	1/28/2025 21:59	BFM	
Analysis Desc: Florida PRO by GC (S)					Preparation Method: EPA 3545A Analytical Method: FL-PRO (GC)					
o-Terphenyl (S)	86	%	66-136		1	1/23/2025 10:21	AJ	1/24/2025 12:24	TDB	
Semivolatiles by GC										
Analysis Desc: Florida PRO by GC (S)					Preparation Method: EPA 3545A Analytical Method: FL-PRO (GC)					
Nonatriacontane (S)	105	%	36-132		1	1/23/2025 10:21	AJ	1/24/2025 12:24	TDB	
Florida Pro Total	124	mg/Kg	63.0	21.0	1	1/23/2025 10:21	AJ	1/24/2025 12:24	TDB	

NELAP Accredited
FDOH# E86546
Report Of Laboratory Analysis
This report shall not be reproduced, except in full,
without the written consent of Jupiter Environmental Laboratories, Inc..

Jupiter Environmental Laboratories, Inc.
150 S. Old Dixie Highway
Jupiter, FL 33458
Phone: (561)575-0030
Fax: (561)575-4118

ANALYTICAL RESULTS

Workorder: 2593948

Project ID: SFWMD Spillway

Lab ID: **2593948003** Date Received: 1/21/2025 19:20 Matrix: Soil/Solid

Sample ID: **S37A-SD-1** Date Collected: 1/20/2025 10:45

Parameters	Results	Units	PQL	MDL	DF	Prepared	By	Analyzed	By	Qual
Analysis Desc: EPA 6020 RCRA-8 Metals by ICP/MS (S)						Preparation Method: EPA 3050B (mod)				
						Analytical Method: EPA 6020B				
Chromium	4.6	mg/Kg	1.9	0.37	2	1/23/2025 14:45	TJB	1/24/2025 00:15	DB	
Arsenic	0.75i	mg/Kg	0.85	0.26	2	1/23/2025 14:45	TJB	1/24/2025 00:15	DB	
Selenium	U	mg/Kg	1.7	0.80	2	1/23/2025 14:45	TJB	1/24/2025 00:15	DB	
Silver	U	mg/Kg	2.1	0.68	2	1/23/2025 14:45	TJB	1/24/2025 00:15	DB	
Cadmium	U	mg/Kg	0.85	0.26	2	1/23/2025 14:45	TJB	1/24/2025 00:15	DB	
Barium	1.9	mg/Kg	1.9	0.38	2	1/23/2025 14:45	TJB	1/24/2025 00:15	DB	
Mercury	U	mg/Kg	1.0	0.26	2	1/23/2025 14:45	TJB	1/24/2025 00:15	DB	
Lead	3.5	mg/Kg	0.85	0.26	2	1/23/2025 14:45	TJB	1/24/2025 00:15	DB	

NELAP Accredited
FDOH# E86546
Report Of Laboratory Analysis
This report shall not be reproduced, except in full,
without the written consent of Jupiter Environmental Laboratories, Inc..

Jupiter Environmental Laboratories, Inc.
150 S. Old Dixie Highway
Jupiter, FL 33458
Phone: (561)575-0030
Fax: (561)575-4118

ANALYTICAL RESULTS

Workorder: 2593948
Project ID: SFWMD Spillway

Lab ID: **2593948004** Date Received: 1/21/2025 19:20 Matrix: Soil/Solid
Sample ID: **S37A-SD-2** Date Collected: 1/20/2025 10:00

Parameters	Results	Units	PQL	MDL	DF	Prepared	By	Analyzed	By	Qual
Wet Chemistry										
Analysis Desc: 2540G Percent Solids (Dryweight)					Analytical Method: SM 2540G					
Percent Solids (Dryweight)	42.9	%	0.1		1			1/30/2025 10:05	PEA	
Analysis Desc: EPA 8081 by GC L3 (S)					Preparation Method: EPA 3545A Analytical Method: EPA 8081B (GC)					
Tetrachloro-m-xylene (S)	36	%	50-130		1	1/22/2025 16:23	AJ	1/28/2025 22:15	BFM	J2
Semivolatiles by GC										
Analysis Desc: EPA 8081 by GC L3 (S)					Preparation Method: EPA 3545A Analytical Method: EPA 8081B (GC)					
Decachlorobiphenyl (S)	17	%	50-130		1	1/22/2025 16:23	AJ	1/28/2025 22:15	BFM	J2
4,4'-DDD	U	ug/Kg	0.900	0.300	1	1/22/2025 16:23	AJ	1/28/2025 22:15	BFM	
4,4'-DDE	4.49	ug/Kg	0.969	0.323	1	1/22/2025 16:23	AJ	1/28/2025 22:15	BFM	
4,4'-DDT	U	ug/Kg	2.24	0.748	1	1/22/2025 16:23	AJ	1/28/2025 22:15	BFM	
Aldrin	U	ug/Kg	0.983	0.328	1	1/22/2025 16:23	AJ	1/28/2025 22:15	BFM	
a-BHC	U	ug/Kg	0.886	0.295	1	1/22/2025 16:23	AJ	1/28/2025 22:15	BFM	
a-Chlordane	U	ug/Kg	1.23	0.411	1	1/22/2025 16:23	AJ	1/28/2025 22:15	BFM	
b-BHC	U	ug/Kg	1.20	0.402	1	1/22/2025 16:23	AJ	1/28/2025 22:15	BFM	
d-BHC	U	ug/Kg	0.873	0.291	1	1/22/2025 16:23	AJ	1/28/2025 22:15	BFM	
Dieldrin	U	ug/Kg	0.942	0.314	1	1/22/2025 16:23	AJ	1/28/2025 22:15	BFM	
Endosulfan I	U	ug/Kg	0.969	0.323	1	1/22/2025 16:23	AJ	1/28/2025 22:15	BFM	
Endosulfan II	U	ug/Kg	1.34	0.448	1	1/22/2025 16:23	AJ	1/28/2025 22:15	BFM	
Endosulfan sulfate	U	ug/Kg	1.84	0.614	1	1/22/2025 16:23	AJ	1/28/2025 22:15	BFM	
Endrin	U	ug/Kg	1.07	0.355	1	1/22/2025 16:23	AJ	1/28/2025 22:15	BFM	
Endrin aldehyde	U	ug/Kg	1.07	0.355	1	1/22/2025 16:23	AJ	1/28/2025 22:15	BFM	
Endrin ketone	U	ug/Kg	2.06	0.688	1	1/22/2025 16:23	AJ	1/28/2025 22:15	BFM	
g-BHC (Lindane)	U	ug/Kg	0.997	0.332	1	1/22/2025 16:23	AJ	1/28/2025 22:15	BFM	
g-Chlordane	U	ug/Kg	0.956	0.319	1	1/22/2025 16:23	AJ	1/28/2025 22:15	BFM	
Heptachlor	U	ug/Kg	1.27	0.425	1	1/22/2025 16:23	AJ	1/28/2025 22:15	BFM	
Heptachlor epoxide	U	ug/Kg	0.817	0.272	1	1/22/2025 16:23	AJ	1/28/2025 22:15	BFM	
Methoxychlor	U	ug/Kg	1.41	0.471	1	1/22/2025 16:23	AJ	1/28/2025 22:15	BFM	
Total Chlordane	U	ug/Kg	2.19	0.729	1	1/22/2025 16:23	AJ	1/28/2025 22:15	BFM	
Total Toxaphene	U	ug/Kg	114	38.0	1	1/22/2025 16:23	AJ	1/28/2025 22:15	BFM	
Analysis Desc: Florida PRO by GC (S)					Preparation Method: EPA 3545A Analytical Method: FL-PRO (GC)					
o-Terphenyl (S)	66	%	66-136		1	1/23/2025 10:21	AJ	1/24/2025 12:24	TDB	
Nonatriacontane (S)	96	%	36-132		1	1/23/2025 10:21	AJ	1/24/2025 12:24	TDB	
Florida Pro Total	U	mg/Kg	105	35.0	1	1/23/2025 10:21	AJ	1/24/2025 12:24	TDB	

NELAP Accredited
FDOH# E86546
Report Of Laboratory Analysis
This report shall not be reproduced, except in full,
without the written consent of Jupiter Environmental Laboratories, Inc..

Jupiter Environmental Laboratories, Inc.
150 S. Old Dixie Highway
Jupiter, FL 33458
Phone: (561)575-0030
Fax: (561)575-4118

ANALYTICAL RESULTS

Workorder: 2593948

Project ID: SFWMD Spillway

Lab ID: **2593948004** Date Received: 1/21/2025 19:20 Matrix: Soil/Solid

Sample ID: **S37A-SD-2** Date Collected: 1/20/2025 10:00

Parameters	Results	Units	PQL	MDL	DF	Prepared	By	Analyzed	By	Qual
Analysis Desc: EPA 6020 RCRA-8 Metals by ICP/MS (S)					Preparation Method: EPA 3050B (mod)					
					Analytical Method: EPA 6020B					
Chromium	19	mg/Kg	2.5	0.51	2	1/23/2025 14:45	TJB	1/24/2025 00:20	DB	
Arsenic	10	mg/Kg	1.2	0.35	2	1/23/2025 14:45	TJB	1/24/2025 00:20	DB	
Selenium	1.3i	mg/Kg	2.3	1.1	2	1/23/2025 14:45	TJB	1/24/2025 00:20	DB	
Silver	U	mg/Kg	2.8	0.93	2	1/23/2025 14:45	TJB	1/24/2025 00:20	DB	
Cadmium	0.36i	mg/Kg	1.2	0.35	2	1/23/2025 14:45	TJB	1/24/2025 00:20	DB	
Barium	28	mg/Kg	2.6	0.51	2	1/23/2025 14:45	TJB	1/24/2025 00:20	DB	
Mercury	U	mg/Kg	1.4	0.35	2	1/23/2025 14:45	TJB	1/24/2025 00:20	DB	
Lead	28	mg/Kg	1.2	0.35	2	1/23/2025 14:45	TJB	1/24/2025 00:20	DB	

NELAP Accredited
FDOH# E86546
Report Of Laboratory Analysis
This report shall not be reproduced, except in full,
without the written consent of Jupiter Environmental Laboratories, Inc..

Jupiter Environmental Laboratories, Inc.
150 S. Old Dixie Highway
Jupiter, FL 33458
Phone: (561)575-0030
Fax: (561)575-4118

ANALYTICAL RESULTS

Workorder: 2593948
Project ID: SFWMD Spillway

Lab ID: **2593948005** Date Received: 1/21/2025 19:20 Matrix: Soil/Solid
Sample ID: **S36-SD1** Date Collected: 1/20/2025 12:15

Parameters	Results	Units	PQL	MDL	DF	Prepared	By	Analyzed	By	Qual
Wet Chemistry										
Analysis Desc: 2540G Percent Solids (Dryweight)					Analytical Method: SM 2540G					
Percent Solids (Dryweight)	64.3	%	0.1		1			1/30/2025 10:00	PEA	
Analysis Desc: EPA 8081 by GC L3 (S)					Preparation Method: EPA 3545A Analytical Method: EPA 8081B (GC)					
Tetrachloro-m-xylene (S)	79	%	50-130		1	1/22/2025 16:23	AJ	1/28/2025 22:31	BFM	
Decachlorobiphenyl (S)	42	%	50-130		1	1/22/2025 16:23	AJ	1/28/2025 22:31	BFM	J2
4,4'-DDD	U	ug/Kg	0.490	0.163	1	1/22/2025 16:23	AJ	1/28/2025 22:31	BFM	
4,4'-DDE	U	ug/Kg	0.528	0.176	1	1/22/2025 16:23	AJ	1/28/2025 22:31	BFM	
4,4'-DDT	1.52	ug/Kg	1.22	0.407	1	1/22/2025 16:23	AJ	1/28/2025 22:31	BFM	
Aldrin	U	ug/Kg	0.535	0.178	1	1/22/2025 16:23	AJ	1/28/2025 22:31	BFM	
a-BHC	U	ug/Kg	0.482	0.161	1	1/22/2025 16:23	AJ	1/28/2025 22:31	BFM	
a-Chlordane	U	ug/Kg	0.671	0.224	1	1/22/2025 16:23	AJ	1/28/2025 22:31	BFM	
b-BHC	U	ug/Kg	0.656	0.219	1	1/22/2025 16:23	AJ	1/28/2025 22:31	BFM	
d-BHC	U	ug/Kg	0.475	0.158	1	1/22/2025 16:23	AJ	1/28/2025 22:31	BFM	
Dieldrin	U	ug/Kg	0.513	0.171	1	1/22/2025 16:23	AJ	1/28/2025 22:31	BFM	
Endosulfan I	U	ug/Kg	0.528	0.176	1	1/22/2025 16:23	AJ	1/28/2025 22:31	BFM	
Endosulfan II	U	ug/Kg	0.731	0.244	1	1/22/2025 16:23	AJ	1/28/2025 22:31	BFM	
Endosulfan sulfate	U	ug/Kg	1.00	0.334	1	1/22/2025 16:23	AJ	1/28/2025 22:31	BFM	
Endrin	U	ug/Kg	0.580	0.193	1	1/22/2025 16:23	AJ	1/28/2025 22:31	BFM	
Endrin aldehyde	U	ug/Kg	0.580	0.193	1	1/22/2025 16:23	AJ	1/28/2025 22:31	BFM	
Endrin ketone	U	ug/Kg	1.12	0.374	1	1/22/2025 16:23	AJ	1/28/2025 22:31	BFM	
g-BHC (Lindane)	U	ug/Kg	0.543	0.181	1	1/22/2025 16:23	AJ	1/28/2025 22:31	BFM	
g-Chlordane	U	ug/Kg	0.520	0.173	1	1/22/2025 16:23	AJ	1/28/2025 22:31	BFM	
Heptachlor	U	ug/Kg	0.693	0.231	1	1/22/2025 16:23	AJ	1/28/2025 22:31	BFM	
Heptachlor epoxide	U	ug/Kg	0.445	0.148	1	1/22/2025 16:23	AJ	1/28/2025 22:31	BFM	
Methoxychlor	U	ug/Kg	0.769	0.256	1	1/22/2025 16:23	AJ	1/28/2025 22:31	BFM	
Total Chlordane	U	ug/Kg	1.19	0.397	1	1/22/2025 16:23	AJ	1/28/2025 22:31	BFM	
Total Toxaphene	U	ug/Kg	62.0	20.7	1	1/22/2025 16:23	AJ	1/28/2025 22:31	BFM	
Analysis Desc: Florida PRO by GC (S)					Preparation Method: EPA 3545A Analytical Method: FL-PRO (GC)					
o-Terphenyl (S)	71	%	66-136		1	1/23/2025 10:21	AJ	1/24/2025 13:52	TDB	
Semivolatiles by GC										
Analysis Desc: Florida PRO by GC (S)					Preparation Method: EPA 3545A Analytical Method: FL-PRO (GC)					
Nonatriacontane (S)	99	%	36-132		1	1/23/2025 10:21	AJ	1/24/2025 13:52	TDB	
Florida Pro Total	U	mg/Kg	59.1	19.7	1	1/23/2025 10:21	AJ	1/24/2025 13:52	TDB	

NELAP Accredited
FDOH# E86546
Report Of Laboratory Analysis
This report shall not be reproduced, except in full,
without the written consent of Jupiter Environmental Laboratories, Inc..

Jupiter Environmental Laboratories, Inc.
150 S. Old Dixie Highway
Jupiter, FL 33458
Phone: (561)575-0030
Fax: (561)575-4118

ANALYTICAL RESULTS

Workorder: 2593948

Project ID: SFWMD Spillway

Lab ID: **2593948005** Date Received: 1/21/2025 19:20 Matrix: Soil/Solid

Sample ID: **S36-SD1** Date Collected: 1/20/2025 12:15

Parameters	Results	Units	PQL	MDL	DF	Prepared	By	Analyzed	By	Qual
Analysis Desc: EPA 6020 RCRA-8 Metals by ICP/MS (S)					Preparation Method: EPA 3050B (mod)					
					Analytical Method: EPA 6020B					
Chromium	4.7	mg/Kg	1.7	0.34	2	1/23/2025 14:45	TJB	1/24/2025 00:24	DB	
Arsenic	1.5	mg/Kg	0.78	0.23	2	1/23/2025 14:45	TJB	1/24/2025 00:24	DB	
Selenium	U	mg/Kg	1.6	0.73	2	1/23/2025 14:45	TJB	1/24/2025 00:24	DB	
Silver	U	mg/Kg	1.9	0.62	2	1/23/2025 14:45	TJB	1/24/2025 00:24	DB	
Cadmium	U	mg/Kg	0.78	0.23	2	1/23/2025 14:45	TJB	1/24/2025 00:24	DB	
Barium	6.8	mg/Kg	1.7	0.34	2	1/23/2025 14:45	TJB	1/24/2025 00:24	DB	
Mercury	U	mg/Kg	0.95	0.23	2	1/23/2025 14:45	TJB	1/24/2025 00:24	DB	
Lead	3.4	mg/Kg	0.78	0.23	2	1/23/2025 14:45	TJB	1/24/2025 00:24	DB	

NELAP Accredited
FDOH# E86546
Report Of Laboratory Analysis
This report shall not be reproduced, except in full,
without the written consent of Jupiter Environmental Laboratories, Inc..

Jupiter Environmental Laboratories, Inc.
150 S. Old Dixie Highway
Jupiter, FL 33458
Phone: (561)575-0030
Fax: (561)575-4118

ANALYTICAL RESULTS

Workorder: 2593948
Project ID: SFWMD Spillway

Lab ID: **2593948006** Date Received: 1/21/2025 19:20 Matrix: Soil/Solid
Sample ID: **S36-SD2** Date Collected: 1/20/2025 12:50

Parameters	Results	Units	PQL	MDL	DF	Prepared	By	Analyzed	By	Qual
Wet Chemistry										
Analysis Desc: 2540G Percent Solids (Dryweight)					Analytical Method: SM 2540G					
Percent Solids (Dryweight)	45.2	%	0.1		1			1/30/2025 10:09	PEA	
Analysis Desc: EPA 8081 by GC L3 (S)					Preparation Method: EPA 3545A Analytical Method: EPA 8081B (GC)					
Tetrachloro-m-xylene (S)	112	%	50-130		1	1/22/2025 16:23	AJ	1/28/2025 22:46	BFM	
Semivolatiles by GC										
Analysis Desc: EPA 8081 by GC L3 (S)					Preparation Method: EPA 3545A Analytical Method: EPA 8081B (GC)					
Decachlorobiphenyl (S)	40	%	50-130		1	1/22/2025 16:23	AJ	1/28/2025 22:46	BFM	J2
4,4'-DDD	U	ug/Kg	0.798	0.266	1	1/22/2025 16:23	AJ	1/28/2025 22:46	BFM	
4,4'-DDE	U	ug/Kg	0.860	0.287	1	1/22/2025 16:23	AJ	1/28/2025 22:46	BFM	
4,4'-DDT	U	ug/Kg	1.99	0.663	1	1/22/2025 16:23	AJ	1/28/2025 22:46	BFM	
Aldrin	U	ug/Kg	0.872	0.291	1	1/22/2025 16:23	AJ	1/28/2025 22:46	BFM	
a-BHC	U	ug/Kg	0.786	0.262	1	1/22/2025 16:23	AJ	1/28/2025 22:46	BFM	
a-Chlordane	U	ug/Kg	1.09	0.364	1	1/22/2025 16:23	AJ	1/28/2025 22:46	BFM	
b-BHC	U	ug/Kg	1.07	0.356	1	1/22/2025 16:23	AJ	1/28/2025 22:46	BFM	
d-BHC	U	ug/Kg	0.774	0.258	1	1/22/2025 16:23	AJ	1/28/2025 22:46	BFM	
Dieldrin	U	ug/Kg	0.835	0.278	1	1/22/2025 16:23	AJ	1/28/2025 22:46	BFM	
Endosulfan I	U	ug/Kg	0.860	0.287	1	1/22/2025 16:23	AJ	1/28/2025 22:46	BFM	
Endosulfan II	U	ug/Kg	1.19	0.397	1	1/22/2025 16:23	AJ	1/28/2025 22:46	BFM	
Endosulfan sulfate	U	ug/Kg	1.63	0.544	1	1/22/2025 16:23	AJ	1/28/2025 22:46	BFM	
Endrin	U	ug/Kg	0.946	0.315	1	1/22/2025 16:23	AJ	1/28/2025 22:46	BFM	
Endrin aldehyde	U	ug/Kg	0.946	0.315	1	1/22/2025 16:23	AJ	1/28/2025 22:46	BFM	
Endrin ketone	U	ug/Kg	1.83	0.610	1	1/22/2025 16:23	AJ	1/28/2025 22:46	BFM	
g-BHC (Lindane)	U	ug/Kg	0.884	0.295	1	1/22/2025 16:23	AJ	1/28/2025 22:46	BFM	
g-Chlordane	U	ug/Kg	0.847	0.282	1	1/22/2025 16:23	AJ	1/28/2025 22:46	BFM	
Heptachlor	U	ug/Kg	1.13	0.377	1	1/22/2025 16:23	AJ	1/28/2025 22:46	BFM	
Heptachlor epoxide	U	ug/Kg	0.725	0.242	1	1/22/2025 16:23	AJ	1/28/2025 22:46	BFM	
Methoxychlor	U	ug/Kg	1.25	0.418	1	1/22/2025 16:23	AJ	1/28/2025 22:46	BFM	
Total Chlordane	U	ug/Kg	1.94	0.647	1	1/22/2025 16:23	AJ	1/28/2025 22:46	BFM	
Total Toxaphene	U	ug/Kg	101	33.7	1	1/22/2025 16:23	AJ	1/28/2025 22:46	BFM	
Analysis Desc: Florida PRO by GC (S)					Preparation Method: EPA 3545A Analytical Method: FL-PRO (GC)					
o-Terphenyl (S)	57	%	66-136		1	1/23/2025 10:21	AJ	1/24/2025 13:52	TDB	J2
Nonatriacontane (S)	87	%	36-132		1	1/23/2025 10:21	AJ	1/24/2025 13:52	TDB	
Florida Pro Total	U	mg/Kg	99.2	33.1	1	1/23/2025 10:21	AJ	1/24/2025 13:52	TDB	

NELAP Accredited
FDOH# E86546
Report Of Laboratory Analysis
This report shall not be reproduced, except in full,
without the written consent of Jupiter Environmental Laboratories, Inc..

Jupiter Environmental Laboratories, Inc.
150 S. Old Dixie Highway
Jupiter, FL 33458
Phone: (561)575-0030
Fax: (561)575-4118

ANALYTICAL RESULTS

Workorder: 2593948

Project ID: SFWMD Spillway

Lab ID: **2593948006** Date Received: 1/21/2025 19:20 Matrix: Soil/Solid

Sample ID: **S36-SD2** Date Collected: 1/20/2025 12:50

Parameters	Results	Units	PQL	MDL	DF	Prepared	By	Analyzed	By	Qual
Analysis Desc: EPA 6020 RCRA-8 Metals by ICP/MS (S)					Preparation Method: EPA 3050B (mod)					
					Analytical Method: EPA 6020B					
Chromium	6.2	mg/Kg	2.4	0.48	2	1/23/2025 14:45	TJB	1/24/2025 00:29	DB	
Arsenic	3.8	mg/Kg	1.1	0.33	2	1/23/2025 14:45	TJB	1/24/2025 00:29	DB	
Selenium	U	mg/Kg	2.2	1.0	2	1/23/2025 14:45	TJB	1/24/2025 00:29	DB	
Silver	U	mg/Kg	2.7	0.89	2	1/23/2025 14:45	TJB	1/24/2025 00:29	DB	
Cadmium	U	mg/Kg	1.1	0.33	2	1/23/2025 14:45	TJB	1/24/2025 00:29	DB	
Barium	18	mg/Kg	2.4	0.49	2	1/23/2025 14:45	TJB	1/24/2025 00:29	DB	
Mercury	U	mg/Kg	1.4	0.33	2	1/23/2025 14:45	TJB	1/24/2025 00:29	DB	
Lead	10	mg/Kg	1.1	0.33	2	1/23/2025 14:45	TJB	1/24/2025 00:29	DB	

NELAP Accredited
FDOH# E86546
Report Of Laboratory Analysis
This report shall not be reproduced, except in full,
without the written consent of Jupiter Environmental Laboratories, Inc..

Jupiter Environmental Laboratories, Inc.
150 S. Old Dixie Highway
Jupiter, FL 33458
Phone: (561)575-0030
Fax: (561)575-4118

ANALYTICAL RESULTS

Workorder: 2593948
Project ID: SFWMD Spillway

Lab ID: **2593948007** Date Received: 1/21/2025 19:20 Matrix: Soil/Solid
Sample ID: **S33-SD1** Date Collected: 1/20/2025 13:55

Parameters	Results	Units	PQL	MDL	DF	Prepared	By	Analyzed	By	Qual
Wet Chemistry										
Analysis Desc: 2540G Percent Solids (Dryweight)					Analytical Method: SM 2540G					
Percent Solids (Dryweight)	53.6	%	0.1		1			1/30/2025 10:16	PEA	
Analysis Desc: EPA 8081 by GC L3 (S)					Preparation Method: EPA 3545A Analytical Method: EPA 8081B (GC)					
Tetrachloro-m-xylene (S)	90	%	50-130		1	1/22/2025 16:23	AJ	1/28/2025 23:02	BFM	
Decachlorobiphenyl (S)	36	%	50-130		1	1/22/2025 16:23	AJ	1/28/2025 23:02	BFM	J2
4,4'-DDD	U	ug/Kg	0.717	0.239	1	1/22/2025 16:23	AJ	1/28/2025 23:02	BFM	
4,4'-DDE	U	ug/Kg	0.772	0.257	1	1/22/2025 16:23	AJ	1/28/2025 23:02	BFM	
4,4'-DDT	U	ug/Kg	1.79	0.596	1	1/22/2025 16:23	AJ	1/28/2025 23:02	BFM	
Aldrin	U	ug/Kg	0.783	0.261	1	1/22/2025 16:23	AJ	1/28/2025 23:02	BFM	
a-BHC	U	ug/Kg	0.706	0.235	1	1/22/2025 16:23	AJ	1/28/2025 23:02	BFM	
a-Chlordane	U	ug/Kg	0.982	0.327	1	1/22/2025 16:23	AJ	1/28/2025 23:02	BFM	
b-BHC	U	ug/Kg	0.960	0.320	1	1/22/2025 16:23	AJ	1/28/2025 23:02	BFM	
d-BHC	U	ug/Kg	0.695	0.232	1	1/22/2025 16:23	AJ	1/28/2025 23:02	BFM	
Dieldrin	U	ug/Kg	0.750	0.250	1	1/22/2025 16:23	AJ	1/28/2025 23:02	BFM	
Endosulfan I	U	ug/Kg	0.772	0.257	1	1/22/2025 16:23	AJ	1/28/2025 23:02	BFM	
Endosulfan II	U	ug/Kg	1.07	0.357	1	1/22/2025 16:23	AJ	1/28/2025 23:02	BFM	
Endosulfan sulfate	U	ug/Kg	1.47	0.489	1	1/22/2025 16:23	AJ	1/28/2025 23:02	BFM	
Endrin	U	ug/Kg	0.850	0.283	1	1/22/2025 16:23	AJ	1/28/2025 23:02	BFM	
Endrin aldehyde	U	ug/Kg	0.850	0.283	1	1/22/2025 16:23	AJ	1/28/2025 23:02	BFM	
Endrin ketone	U	ug/Kg	1.64	0.548	1	1/22/2025 16:23	AJ	1/28/2025 23:02	BFM	
g-BHC (Lindane)	U	ug/Kg	0.795	0.265	1	1/22/2025 16:23	AJ	1/28/2025 23:02	BFM	
g-Chlordane	U	ug/Kg	0.761	0.254	1	1/22/2025 16:23	AJ	1/28/2025 23:02	BFM	
Heptachlor	U	ug/Kg	1.02	0.338	1	1/22/2025 16:23	AJ	1/28/2025 23:02	BFM	
Heptachlor epoxide	U	ug/Kg	0.651	0.217	1	1/22/2025 16:23	AJ	1/28/2025 23:02	BFM	
Methoxychlor	U	ug/Kg	1.13	0.375	1	1/22/2025 16:23	AJ	1/28/2025 23:02	BFM	
Total Chlordane	U	ug/Kg	1.74	0.581	1	1/22/2025 16:23	AJ	1/28/2025 23:02	BFM	
Total Toxaphene	U	ug/Kg	90.8	30.3	1	1/22/2025 16:23	AJ	1/28/2025 23:02	BFM	
Analysis Desc: Florida PRO by GC (S)					Preparation Method: EPA 3545A Analytical Method: FL-PRO (GC)					
o-Terphenyl (S)	57	%	66-136		1	1/23/2025 10:21	AJ	1/24/2025 14:17	TDB	J2
Semivolatiles by GC										
Analysis Desc: Florida PRO by GC (S)					Preparation Method: EPA 3545A Analytical Method: FL-PRO (GC)					
Nonatriacontane (S)	75	%	36-132		1	1/23/2025 10:21	AJ	1/24/2025 14:17	TDB	
Florida Pro Total	65.9i	mg/Kg	83.7	27.9	1	1/23/2025 10:21	AJ	1/24/2025 14:17	TDB	

NELAP Accredited
FDOH# E86546
Report Of Laboratory Analysis
This report shall not be reproduced, except in full,
without the written consent of Jupiter Environmental Laboratories, Inc..

Jupiter Environmental Laboratories, Inc.
150 S. Old Dixie Highway
Jupiter, FL 33458
Phone: (561)575-0030
Fax: (561)575-4118

ANALYTICAL RESULTS

Workorder: 2593948

Project ID: SFWMD Spillway

Lab ID: **2593948007** Date Received: 1/21/2025 19:20 Matrix: Soil/Solid

Sample ID: **S33-SD1** Date Collected: 1/20/2025 13:55

Parameters	Results	Units	PQL	MDL	DF	Prepared	By	Analyzed	By	Qual
Analysis Desc: EPA 6020 RCRA-8 Metals by ICP/MS (S)						Preparation Method: EPA 3050B (mod)				
						Analytical Method: EPA 6020B				
Chromium	6.5	mg/Kg	2.0	0.41	2	1/23/2025 14:45	TJB	1/24/2025 00:34	DB	
Arsenic	2.0	mg/Kg	0.93	0.28	2	1/23/2025 14:45	TJB	1/24/2025 00:34	DB	
Selenium	U	mg/Kg	1.9	0.87	2	1/23/2025 14:45	TJB	1/24/2025 00:34	DB	
Silver	U	mg/Kg	2.2	0.75	2	1/23/2025 14:45	TJB	1/24/2025 00:34	DB	
Cadmium	U	mg/Kg	0.93	0.28	2	1/23/2025 14:45	TJB	1/24/2025 00:34	DB	
Barium	6.0	mg/Kg	2.1	0.41	2	1/23/2025 14:45	TJB	1/24/2025 00:34	DB	
Mercury	U	mg/Kg	1.1	0.28	2	1/23/2025 14:45	TJB	1/24/2025 00:34	DB	
Lead	33	mg/Kg	0.93	0.28	2	1/23/2025 14:45	TJB	1/24/2025 00:34	DB	

NELAP Accredited
FDOH# E86546
Report Of Laboratory Analysis
This report shall not be reproduced, except in full,
without the written consent of Jupiter Environmental Laboratories, Inc..

Jupiter Environmental Laboratories, Inc.
150 S. Old Dixie Highway
Jupiter, FL 33458
Phone: (561)575-0030
Fax: (561)575-4118

ANALYTICAL RESULTS

Workorder: 2593948

Project ID: SFWMD Spillway

Lab ID: **2593948008** Date Received: 1/21/2025 19:20 Matrix: Soil/Solid

Sample ID: **S33-SD2** Date Collected: 1/20/2025 13:30

Parameters	Results	Units	PQL	MDL	DF	Prepared	By	Analyzed	By	Qual
Wet Chemistry										
Analysis Desc: 2540G Percent Solids (Dryweight)					Analytical Method: SM 2540G					
Percent Solids (Dryweight)	72.2	%	0.1		1			1/30/2025 10:17	PEA	
Analysis Desc: EPA 8081 by GC L3 (S)					Preparation Method: EPA 3545A Analytical Method: EPA 8081B (GC)					
Tetrachloro-m-xylene (S)	29	%	50-130		1	1/22/2025 16:23	AJ	1/28/2025 23:17	BFM	J2
Semivolatiles by GC										
Analysis Desc: EPA 8081 by GC L3 (S)					Preparation Method: EPA 3545A Analytical Method: EPA 8081B (GC)					
Decachlorobiphenyl (S)	45	%	50-130		1	1/22/2025 16:23	AJ	1/28/2025 23:17	BFM	J2
4,4'-DDD	U	ug/Kg	0.536	0.179	1	1/22/2025 16:23	AJ	1/28/2025 23:17	BFM	
4,4'-DDE	U	ug/Kg	0.577	0.192	1	1/22/2025 16:23	AJ	1/28/2025 23:17	BFM	
4,4'-DDT	U	ug/Kg	1.34	0.445	1	1/22/2025 16:23	AJ	1/28/2025 23:17	BFM	
Aldrin	U	ug/Kg	0.585	0.195	1	1/22/2025 16:23	AJ	1/28/2025 23:17	BFM	
a-BHC	U	ug/Kg	0.527	0.176	1	1/22/2025 16:23	AJ	1/28/2025 23:17	BFM	
a-Chlordane	U	ug/Kg	0.734	0.245	1	1/22/2025 16:23	AJ	1/28/2025 23:17	BFM	
b-BHC	U	ug/Kg	0.717	0.239	1	1/22/2025 16:23	AJ	1/28/2025 23:17	BFM	
d-BHC	U	ug/Kg	0.519	0.173	1	1/22/2025 16:23	AJ	1/28/2025 23:17	BFM	
Dieldrin	U	ug/Kg	0.560	0.187	1	1/22/2025 16:23	AJ	1/28/2025 23:17	BFM	
Endosulfan I	U	ug/Kg	0.577	0.192	1	1/22/2025 16:23	AJ	1/28/2025 23:17	BFM	
Endosulfan II	U	ug/Kg	0.799	0.266	1	1/22/2025 16:23	AJ	1/28/2025 23:17	BFM	
Endosulfan sulfate	U	ug/Kg	1.10	0.365	1	1/22/2025 16:23	AJ	1/28/2025 23:17	BFM	
Endrin	U	ug/Kg	0.635	0.212	1	1/22/2025 16:23	AJ	1/28/2025 23:17	BFM	
Endrin aldehyde	U	ug/Kg	0.635	0.212	1	1/22/2025 16:23	AJ	1/28/2025 23:17	BFM	
Endrin ketone	U	ug/Kg	1.23	0.409	1	1/22/2025 16:23	AJ	1/28/2025 23:17	BFM	
g-BHC (Lindane)	U	ug/Kg	0.593	0.198	1	1/22/2025 16:23	AJ	1/28/2025 23:17	BFM	
g-Chlordane	U	ug/Kg	0.569	0.190	1	1/22/2025 16:23	AJ	1/28/2025 23:17	BFM	
Heptachlor	U	ug/Kg	0.758	0.253	1	1/22/2025 16:23	AJ	1/28/2025 23:17	BFM	
Heptachlor epoxide	U	ug/Kg	0.486	0.162	1	1/22/2025 16:23	AJ	1/28/2025 23:17	BFM	
Methoxychlor	U	ug/Kg	0.841	0.280	1	1/22/2025 16:23	AJ	1/28/2025 23:17	BFM	
Total Chlordane	U	ug/Kg	1.30	0.434	1	1/22/2025 16:23	AJ	1/28/2025 23:17	BFM	
Total Toxaphene	U	ug/Kg	67.8	22.6	1	1/22/2025 16:23	AJ	1/28/2025 23:17	BFM	
Analysis Desc: Florida PRO by GC (S)					Preparation Method: EPA 3545A Analytical Method: FL-PRO (GC)					
o-Terphenyl (S)	71	%	66-136		1	1/23/2025 10:21	AJ	1/24/2025 14:17	TDB	
Nonatriacontane (S)	86	%	36-132		1	1/23/2025 10:21	AJ	1/24/2025 14:17	TDB	
Florida Pro Total	61.4	mg/Kg	61.1	20.4	1	1/23/2025 10:21	AJ	1/24/2025 14:17	TDB	

NELAP Accredited
FDOH# E86546
Report Of Laboratory Analysis
This report shall not be reproduced, except in full,
without the written consent of Jupiter Environmental Laboratories, Inc..

Jupiter Environmental Laboratories, Inc.
150 S. Old Dixie Highway
Jupiter, FL 33458
Phone: (561)575-0030
Fax: (561)575-4118

ANALYTICAL RESULTS

Workorder: 2593948

Project ID: SFWMD Spillway

Lab ID: **2593948008** Date Received: 1/21/2025 19:20 Matrix: Soil/Solid

Sample ID: **S33-SD2** Date Collected: 1/20/2025 13:30

Parameters	Results	Units	PQL	MDL	DF	Prepared	By	Analyzed	By	Qual
Analysis Desc: EPA 6020 RCRA-8 Metals by ICP/MS (S)					Preparation Method: EPA 3050B (mod)					
					Analytical Method: EPA 6020B					
Chromium	2.5	mg/Kg	1.5	0.30	2	1/23/2025 14:45	TJB	1/24/2025 00:38	DB	
Arsenic	2.3	mg/Kg	0.69	0.21	2	1/23/2025 14:45	TJB	1/24/2025 00:38	DB	
Selenium	U	mg/Kg	1.4	0.65	2	1/23/2025 14:45	TJB	1/24/2025 00:38	DB	
Silver	U	mg/Kg	1.7	0.55	2	1/23/2025 14:45	TJB	1/24/2025 00:38	DB	
Cadmium	U	mg/Kg	0.69	0.21	2	1/23/2025 14:45	TJB	1/24/2025 00:38	DB	
Barium	2.8	mg/Kg	1.5	0.30	2	1/23/2025 14:45	TJB	1/24/2025 00:38	DB	
Mercury	U	mg/Kg	0.85	0.21	2	1/23/2025 14:45	TJB	1/24/2025 00:38	DB	
Lead	16	mg/Kg	0.69	0.21	2	1/23/2025 14:45	TJB	1/24/2025 00:38	DB	

NELAP Accredited
FDOH# E86546
Report Of Laboratory Analysis
This report shall not be reproduced, except in full,
without the written consent of Jupiter Environmental Laboratories, Inc..

Jupiter Environmental Laboratories, Inc.
150 S. Old Dixie Highway
Jupiter, FL 33458
Phone: (561)575-0030
Fax: (561)575-4118

ANALYTICAL RESULTS QUALIFIERS

Workorder: 2593948

Project ID: SFWMD Spillway

PARAMETER QUALIFIERS

J2	Surrogate recovery was outside defined limits due to matrix interference.

PROJECT COMMENTS

2593948	A reported value of U indicates that the compound was analyzed for but not detected above the MDL. A value flagged with an "i" flag indicates that the reported value is between the laboratory method detection limit and the practical quantitation limit.

NELAP Accredited
FDOH# E86546
Report Of Laboratory Analysis
This report shall not be reproduced, except in full,
without the written consent of Jupiter Environmental Laboratories, Inc..

Jupiter Environmental Laboratories, Inc.
150 S. Old Dixie Highway
Jupiter, FL 33458
Phone: (561)575-0030
Fax: (561)575-4118

QUALITY CONTROL DATA

Workorder: 2593948

Project ID: SFWMD Spillway

QC Batch: XXX/19352 Analysis Method: EPA 8081B (GC)

QC Batch Method: EPA 3545A

Associated Lab Samples: 2593905001, 2593905002, 2593905003, 2593906004, 2593906008, 2593906009, 2593906010, 2593906013, 2593906014, 2593948001, 2593948002, 2593948003, 2593948004, 2593948005, 2593948006, 2593948007, 2593948008

METHOD BLANK: 324129

Parameter	Units	Blank Result	Reporting Limit	Qualifiers
Semivolatiles by GC				
Tetrachloro-m-xylene (S)	%	74	50-130	
Decachlorobiphenyl (S)	%	90	50-130	
a-BHC	ug/Kg	U	0.064	
g-BHC (Lindane)	ug/Kg	U	0.072	
Heptachlor	ug/Kg	U	0.092	
Aldrin	ug/Kg	U	0.071	
b-BHC	ug/Kg	U	0.087	
d-BHC	ug/Kg	U	0.063	
Heptachlor epoxide	ug/Kg	U	0.059	
Endosulfan I	ug/Kg	U	0.070	
g-Chlordane	ug/Kg	U	0.069	
a-Chlordane	ug/Kg	U	0.089	
4,4'-DDE	ug/Kg	U	0.070	
Dieldrin	ug/Kg	U	0.068	
Endrin	ug/Kg	U	0.077	
Endosulfan II	ug/Kg	U	0.097	
4,4'-DDD	ug/Kg	U	0.065	
4,4'-DDT	ug/Kg	U	0.162	
Endrin aldehyde	ug/Kg	U	0.077	
Endosulfan sulfate	ug/Kg	U	0.133	
Methoxychlor	ug/Kg	U	0.102	
Endrin ketone	ug/Kg	U	0.149	
Total Chlordane	ug/Kg	U	0.158	
Total Toxaphene	ug/Kg	U	8.23	

LABORATORY CONTROL SAMPLE & LCSD: 324130 324131

Parameter	Units	Spike Conc.	LCS Result	LCSD Result	LCS % Rec	LCSD % Rec	% Rec Limit	RPD	Max RPD	Qualifiers
Semivolatiles by GC										
Tetrachloro-m-xylene (S)	%				74	87	50-130	16		
Decachlorobiphenyl (S)	%				88	100	50-130	14		
a-BHC	ug/Kg	1.25	0.826	0.996	66	80	50-130	19	30	
g-BHC (Lindane)	ug/Kg	1.25	0.875	1.08	70	86	50-130	21	30	

NELAP Accredited
FDOH# E86546
Report Of Laboratory Analysis
This report shall not be reproduced, except in full,
without the written consent of Jupiter Environmental Laboratories, Inc..

Jupiter Environmental Laboratories, Inc.
150 S. Old Dixie Highway
Jupiter, FL 33458
Phone: (561)575-0030
Fax: (561)575-4118

QUALITY CONTROL DATA

Workorder: 2593948

Project ID: SFWMD Spillway

LABORATORY CONTROL SAMPLE & LCSD: 324130 324131

Parameter	Units	Spike Conc.	LCS Result	LCSD Result	LCS % Rec	LCSD % Rec	% Rec Limit	RPD	Max RPD	Qualifiers
Heptachlor	ug/Kg	1.25	0.951	1.18	76	94	50-130	21	30	
Aldrin	ug/Kg	1.25	0.968	1.17	77	94	50-130	19	30	
b-BHC	ug/Kg	1.25	1.04	1.25	83	100	50-130	18	30	
d-BHC	ug/Kg	1.25	0.715	0.879	57	70	50-130	21	30	
Heptachlor epoxide	ug/Kg	1.25	1.13	1.34	90	107	50-130	17	30	
Endosulfan I	ug/Kg	1.25	1.08	1.37	86	110	50-130	24	30	
g-Chlordane	ug/Kg	1.25	1.06	1.28	85	103	50-130	19	30	
a-Chlordane	ug/Kg	1.25	1.02	1.24	81	99	50-130	19	30	
4,4'-DDE	ug/Kg	1.25	1.13	1.32	90	106	50-130	16	30	
Dieldrin	ug/Kg	1.25	1.20	1.46	96	116	50-130	20	30	
Endrin	ug/Kg	1.25	1.29	1.57	103	126	50-130	20	30	
Endosulfan II	ug/Kg	1.25	1.20	1.47	96	117	50-130	20	30	
4,4'-DDD	ug/Kg	1.25	1.09	1.32	87	106	50-130	19	30	
4,4'-DDT	ug/Kg	1.25	1.07	1.30	85	104	50-130	19	30	
Endrin aldehyde	ug/Kg	1.25	0.759	0.989	61	79	50-130	26	30	
Endosulfan sulfate	ug/Kg	1.25	0.949	1.14	76	91	50-130	18	30	
Methoxychlor	ug/Kg	1.25	1.14	1.48	91	118	50-130	26	30	
Endrin ketone	ug/Kg	1.25	1.06	1.34	85	108	50-130	23	30	
Total Chlordane	ug/Kg	2.5	2.08	2.52	83	101	50-130	19	30	
Total Toxaphene	ug/Kg		U	U				0	30	

MATRIX SPIKE SAMPLE: 324133 Original: 2593906010

Parameter	Units	Original Result	Spike Conc.	MS Result	MS % Rec	% Rec Limits	Qualifiers
Semivolatiles by GC							
Tetrachloro-m-xylene (S)	%				71	50-130	
Decachlorobiphenyl (S)	%				58	50-130	
a-BHC	ug/Kg						
g-BHC (Lindane)	ug/Kg						
Heptachlor	ug/Kg						
Aldrin	ug/Kg						
b-BHC	ug/Kg						
d-BHC	ug/Kg						
Heptachlor epoxide	ug/Kg						
Endosulfan I	ug/Kg						
g-Chlordane	ug/Kg						
a-Chlordane	ug/Kg						
4,4'-DDE	ug/Kg						
Dieldrin	ug/Kg	4.6	2.01	4.69	5	50-130	J4
Endrin	ug/Kg						

NELAP Accredited
FDOH# E86546
Report Of Laboratory Analysis
This report shall not be reproduced, except in full,
without the written consent of Jupiter Environmental Laboratories, Inc..

Jupiter Environmental Laboratories, Inc.
150 S. Old Dixie Highway
Jupiter, FL 33458
Phone: (561)575-0030
Fax: (561)575-4118

QUALITY CONTROL DATA

Workorder: 2593948

Project ID: SFWMD Spillway

MATRIX SPIKE SAMPLE: 324133 Original: 2593906010

Parameter	Units	Original Result	Spike Conc.	MS Result	MS % Rec	% Rec Limits	Qualifiers
Endosulfan II	ug/Kg						
4,4'-DDD	ug/Kg						
4,4'-DDT	ug/Kg						
Endrin aldehyde	ug/Kg						
Endosulfan sulfate	ug/Kg						
Methoxychlor	ug/Kg						
Endrin ketone	ug/Kg						
Total Chlordane	ug/Kg						
Total Toxaphene	ug/Kg						

SAMPLE DUPLICATE: 324132 Original: 2593906009

Parameter	Units	Original Result	DUP Result	RPD	Max RPD	Qualifiers
Semivolatiles by GC						
Tetrachloro-m-xylene (S)	%	1.08		23		
Decachlorobiphenyl (S)	%	0.921		30		
a-BHC	ug/Kg		U	0		
g-BHC (Lindane)	ug/Kg		U	0		
Heptachlor	ug/Kg		U	0		
Aldrin	ug/Kg		U	0		
b-BHC	ug/Kg		U	0		
d-BHC	ug/Kg		U	0		
Heptachlor epoxide	ug/Kg		U	0		
Endosulfan I	ug/Kg		U	0		
g-Chlordane	ug/Kg		U	0		
a-Chlordane	ug/Kg		U	0		
4,4'-DDE	ug/Kg		13.1			
Dieldrin	ug/Kg	8.1	7.18	17	30	
Endrin	ug/Kg		U	0		
Endosulfan II	ug/Kg		U	0		
4,4'-DDD	ug/Kg		U	0		
4,4'-DDT	ug/Kg		10.8			
Endrin aldehyde	ug/Kg		U	0		
Endosulfan sulfate	ug/Kg		U	0		
Methoxychlor	ug/Kg		U	0		
Endrin ketone	ug/Kg		U	0		
Total Chlordane	ug/Kg		U	0		
Total Toxaphene	ug/Kg		243			

NELAP Accredited
FDOH# E86546
Report Of Laboratory Analysis
This report shall not be reproduced, except in full,
without the written consent of Jupiter Environmental Laboratories, Inc..

Jupiter Environmental Laboratories, Inc.
150 S. Old Dixie Highway
Jupiter, FL 33458
Phone: (561)575-0030
Fax: (561)575-4118

QUALITY CONTROL DATA

Workorder: 2593948

Project ID: SFWMD Spillway

QC Batch: XXX/19354 Analysis Method: FL-PRO (GC)

QC Batch Method: EPA 3545A

Associated Lab Samples: 2593947001, 2593947002, 2593947003, 2593947004, 2593947005, 2593947006, 2593947007, 2593947008, 2593947009, 2593948001, 2593948002, 2593948003, 2593948004, 2593948005, 2593948006, 2593948007, 2593948008, 2593961001, 2593961002

METHOD BLANK: 324150

Parameter	Units	Blank Result	Reporting Limit	Qualifiers
Semivolatiles by GC				
o-Terphenyl (S)	%	86	66-136	
Nonatriacontane (S)	%	75	36-132	
Florida Pro Total	mg/Kg	U	7.70	

LABORATORY CONTROL SAMPLE & LCSD: 324151 324152

Parameter	Units	Spike Conc.	LCS Result	LCSD Result	LCS % Rec	LCSD % Rec	% Rec Limit	RPD	Max RPD	Qualifiers
Semivolatiles by GC										
o-Terphenyl (S)	%				92	89	66-136	4		
Nonatriacontane (S)	%				99	78	36-132	24		
Florida Pro Total	mg/Kg	34	23.4	22.8i	69	67	65-119	3	25	

MATRIX SPIKE SAMPLE: 324154 Original: 2593947003

Parameter	Units	Original Result	Spike Conc.	MS Result	MS % Rec	% Rec Limits	Qualifiers
Semivolatiles by GC							
o-Terphenyl (S)	%				88	66-136	
Nonatriacontane (S)	%				103	36-132	
Florida Pro Total	mg/Kg	0	55.7	38.9	70	39-181	

SAMPLE DUPLICATE: 324153 Original: 2593947002

Parameter	Units	Original Result	DUP Result	RPD	Max RPD	Qualifiers
Semivolatiles by GC						
o-Terphenyl (S)	%	7.06		27		

NELAP Accredited
FDOH# E86546
Report Of Laboratory Analysis
This report shall not be reproduced, except in full,
without the written consent of Jupiter Environmental Laboratories, Inc..

Jupiter Environmental Laboratories, Inc.
150 S. Old Dixie Highway
Jupiter, FL 33458
Phone: (561)575-0030
Fax: (561)575-4118

QUALITY CONTROL DATA

Workorder: 2593948

Project ID: SFWMD Spillway

SAMPLE DUPLICATE: 324153 Original: 2593947002

Parameter	Units	Original Result	DUP Result	RPD	Max RPD	Qualifiers
Nonatriacontane (S)	%	9.07		26		
Florida Pro Total	mg/Kg	U	U	0	25	

NELAP Accredited
FDOH# E86546
Report Of Laboratory Analysis
This report shall not be reproduced, except in full,
without the written consent of Jupiter Environmental Laboratories, Inc..

Jupiter Environmental Laboratories, Inc.
150 S. Old Dixie Highway
Jupiter, FL 33458
Phone: (561)575-0030
Fax: (561)575-4118

QUALITY CONTROL DATA

Workorder: 2593948

Project ID: SFWMD Spillway

QC Batch: MXX/16861 Analysis Method: EPA 6020B

QC Batch Method: EPA 3050B (mod)

Associated Lab Samples: 2593945001, 2593945002, 2593945003, 2593945004, 2593945005, 2593945006, 2593945007, 2593945008, 2593945009, 2593945010, 2593945011, 2593945012, 2593945013, 2593945014, 2593945015, 2593945016, 2593948001, 2593948002, 2593954001, 2593954010

METHOD BLANK: 324196

Parameter	Units	Blank Result	Reporting Limit	Qualifiers
Chromium	mg/Kg	U	0.11	
Arsenic	mg/Kg	U	0.075	
Selenium	mg/Kg	U	0.23	
Silver	mg/Kg	U	0.20	
Cadmium	mg/Kg	U	0.075	
Barium	mg/Kg	U	0.11	
Mercury	mg/Kg	U	0.075	
Lead	mg/Kg	U	0.075	

LABORATORY CONTROL SAMPLE & LCSD: 324197 324198

Parameter	Units	Spike Conc.	LCS Result	LCSD Result	LCS % Rec	LCSD % Rec	% Rec Limit	RPD	Max RPD	Qualifiers
Chromium	mg/Kg	10	10	9.7	100	97.3	80-120	3.05	20	
Arsenic	mg/Kg	10	9.5	9.3	95.5	92.6	80-120	2.13	20	
Selenium	mg/Kg	10	9.0	8.6	90.2	86.4	80-120	4.55	20	
Silver	mg/Kg	10	8.5	8.6	84.6	85.8	80-120	1.17	20	
Cadmium	mg/Kg	10	8.4	8.4	84.3	84.3	80-120	0	20	
Barium	mg/Kg	10	8.5	8.4	85	84.5	80-120	1.18	20	
Mercury	mg/Kg	1.3	1.1	1.2	90	92.1	80-120	8.7	20	
Lead	mg/Kg	10	8.6	8.6	85.9	85.6	80-120	0	20	

MATRIX SPIKE SAMPLE: 324200 Original: 2593948002

Parameter	Units	Original Result	Spike Conc.	MS Result	MS % Rec	% Rec Limits	Qualifiers
Chromium	mg/Kg	2.4	20	22	97.3	75-125	
Arsenic	mg/Kg	1.2	20	20	93.9	75-125	
Selenium	mg/Kg	0.041	20	18	90.9	75-125	
Silver	mg/Kg	0.0068	20	18	90	75-125	
Cadmium	mg/Kg	0.038	20	18	90.1	75-125	
Barium	mg/Kg	1.8	20	21	93.8	75-125	

NELAP Accredited
FDOH# E86546
Report Of Laboratory Analysis
This report shall not be reproduced, except in full,
without the written consent of Jupiter Environmental Laboratories, Inc..

Jupiter Environmental Laboratories, Inc.
150 S. Old Dixie Highway
Jupiter, FL 33458
Phone: (561)575-0030
Fax: (561)575-4118

QUALITY CONTROL DATA

Workorder: 2593948

Project ID: SFWMD Spillway

MATRIX SPIKE SAMPLE: 324200 Original: 2593948002

Parameter	Units	Original Result	Spike Conc.	MS Result	MS % Rec	% Rec Limits	Qualifiers
Mercury	mg/Kg	0.0031	2.5	2	78.3	75-125	
Lead	mg/Kg	4.4	20	23	92.8	75-125	

SAMPLE DUPLICATE: 324199 Original: 2593948002

Parameter	Units	Original Result	DUP Result	RPD	Max RPD	Qualifiers
Chromium	mg/Kg	2.4	3.1	4.26	20	
Arsenic	mg/Kg	1.2	1.6	0	20	
Selenium	mg/Kg	U	U	0	20	
Silver	mg/Kg	U	U	0	20	
Cadmium	mg/Kg	U	U	0	20	
Barium	mg/Kg	1.8	2.3	0	20	
Mercury	mg/Kg	U	U	0	20	
Lead	mg/Kg	4.4	5.7	2.3	20	

NELAP Accredited
FDOH# E86546
Report Of Laboratory Analysis
This report shall not be reproduced, except in full,
without the written consent of Jupiter Environmental Laboratories, Inc..

Jupiter Environmental Laboratories, Inc.
150 S. Old Dixie Highway
Jupiter, FL 33458
Phone: (561)575-0030
Fax: (561)575-4118

QUALITY CONTROL DATA

Workorder: 2593948

Project ID: SFWMD Spillway

QC Batch: MXX/16862 Analysis Method: EPA 6020B

QC Batch Method: EPA 3050B (mod)

Associated Lab Samples: 2593946006 2593946012 2593946018 2593946024 2593946030 2593948003 2593948004 2593948005 2593948006 2593948007 2593948008

METHOD BLANK: 324202

Parameter	Units	Blank Result	Reporting Limit	Qualifiers
Chromium	mg/Kg	U	0.11	
Arsenic	mg/Kg	U	0.075	
Selenium	mg/Kg	U	0.23	
Silver	mg/Kg	U	0.20	
Cadmium	mg/Kg	U	0.075	
Barium	mg/Kg	U	0.11	
Mercury	mg/Kg	U	0.075	
Lead	mg/Kg	U	0.075	

LABORATORY CONTROL SAMPLE & LCSD: 324203 324204

Parameter	Units	Spike Conc.	LCS Result	LCSD Result	LCS % Rec	LCSD % Rec	% Rec Limit	RPD	Max RPD	Qualifiers
Chromium	mg/Kg	10	9.8	9.3	97.6	93	80-120	5.24	20	
Arsenic	mg/Kg	10	9.2	8.9	91.5	89.4	80-120	3.31	20	
Selenium	mg/Kg	10	8.7	8.6	86.7	85.9	80-120	1.16	20	
Silver	mg/Kg	10	8.6	8.9	85.7	88.5	80-120	3.43	20	
Cadmium	mg/Kg	10	8.3	8.5	83	85.1	80-120	2.38	20	
Barium	mg/Kg	10	8.7	8.9	87.2	89.2	80-120	2.27	20	
Mercury	mg/Kg	1.3	1.1	1.2	88.7	92.4	80-120	8.7	20	
Lead	mg/Kg	10	8.5	8.7	84.6	86.9	80-120	2.33	20	

MATRIX SPIKE SAMPLE: 324206 Original: 2593946030

Parameter	Units	Original Result	Spike Conc.	MS Result	MS % Rec	% Rec Limits	Qualifiers
Chromium	mg/Kg	8.7	20	27	93.1	75-125	
Arsenic	mg/Kg	2.3	20	20	88.8	75-125	
Selenium	mg/Kg	0.42	20	17	81.9	75-125	
Silver	mg/Kg	0.031	20	17	85.4	75-125	
Cadmium	mg/Kg	0.17	20	18	88.4	75-125	
Barium	mg/Kg	30	20	51	105	75-125	
Mercury	mg/Kg	0.022	2.5	2	79.4	75-125	
Lead	mg/Kg	12	20	31	95.9	75-125	

NELAP Accredited
FDOH# E86546
Report Of Laboratory Analysis
This report shall not be reproduced, except in full,
without the written consent of Jupiter Environmental Laboratories, Inc..

Jupiter Environmental Laboratories, Inc.
150 S. Old Dixie Highway
Jupiter, FL 33458
Phone: (561)575-0030
Fax: (561)575-4118

QUALITY CONTROL DATA

Workorder: 2593948

Project ID: SFWMD Spillway

SAMPLE DUPLICATE: 324205 Original: 2593946030

Parameter	Units	Original Result	DUP Result	RPD	Max RPD	Qualifiers
Chromium	mg/Kg	8.7	10	3.39	20	
Arsenic	mg/Kg	2.3	2.8	4.26	20	
Selenium	mg/Kg	U	0.58i	0	20	
Silver	mg/Kg	U	U	0	20	
Cadmium	mg/Kg	0.17	0.22i	11.1	20	
Barium	mg/Kg	30	37	6.45	20	
Mercury	mg/Kg	U	U	0	20	
Lead	mg/Kg	12	15	8	20	

NELAP Accredited
FDOH# E86546
Report Of Laboratory Analysis
This report shall not be reproduced, except in full,
without the written consent of Jupiter Environmental Laboratories, Inc..

Jupiter Environmental Laboratories, Inc.
150 S. Old Dixie Highway
Jupiter, FL 33458
Phone: (561)575-0030
Fax: (561)575-4118

QUALITY CONTROL DATA QUALIFIERS

Workorder: 2593948

Project ID: SFWMD Spillway

QUALITY CONTROL PARAMETER QUALIFIERS

J4	MS/MSD recovery exceeded control limits due to matrix interference. LCS/LCSD recovery was within acceptable range.

NELAP Accredited
FDOH# E86546
Report Of Laboratory Analysis
This report shall not be reproduced, except in full,
without the written consent of Jupiter Environmental Laboratories, Inc..

Jupiter Environmental Laboratories, Inc.
150 S. Old Dixie Highway
Jupiter, FL 33458
Phone: (561)575-0030
Fax: (561)575-4118

QUALITY CONTROL DATA CROSS REFERENCE TABLE

Workorder: 2593948

Project ID: SFWMD Spillway

Lab ID	Sample ID	QC Batch Method	QC Batch	Analytical Method	Analytical Batch
2593948001	**G57-SD1**	EPA 3545A	XXX/19352	EPA 8081B (GC)	XGC/7367
2593948002	**G57-SD2**	EPA 3545A	XXX/19352	EPA 8081B (GC)	XGC/7367
2593948003	**S37A-SD-1**	EPA 3545A	XXX/19352	EPA 8081B (GC)	XGC/7367
2593948004	**S37A-SD-2**	EPA 3545A	XXX/19352	EPA 8081B (GC)	XGC/7367
2593948005	**S36-SD1**	EPA 3545A	XXX/19352	EPA 8081B (GC)	XGC/7367
2593948006	**S36-SD2**	EPA 3545A	XXX/19352	EPA 8081B (GC)	XGC/7367
2593948007	**S33-SD1**	EPA 3545A	XXX/19352	EPA 8081B (GC)	XGC/7367
2593948008	**S33-SD2**	EPA 3545A	XXX/19352	EPA 8081B (GC)	XGC/7367
2593948002	**G57-SD2**	EPA 3545A	XXX/19352	EPA 8081B (GC)	XGC/7368
2593948002	**G57-SD2**	EPA 3545A	XXX/19354	FL-PRO (GC)	XGCP/6726
2593948004	**S37A-SD-2**	EPA 3545A	XXX/19354	FL-PRO (GC)	XGCP/6726
2593948006	**S36-SD2**	EPA 3545A	XXX/19354	FL-PRO (GC)	XGCP/6726
2593948008	**S33-SD2**	EPA 3545A	XXX/19354	FL-PRO (GC)	XGCP/6726
2593948001	**G57-SD1**	EPA 3545A	XXX/19354	FL-PRO (GC)	XGCP/6727
2593948003	**S37A-SD-1**	EPA 3545A	XXX/19354	FL-PRO (GC)	XGCP/6727
2593948005	**S36-SD1**	EPA 3545A	XXX/19354	FL-PRO (GC)	XGCP/6727
2593948007	**S33-SD1**	EPA 3545A	XXX/19354	FL-PRO (GC)	XGCP/6727
2593948001	**G57-SD1**	EPA 3050B (mod)	MXX/16861	EPA 6020B	MMS/14988
2593948002	**G57-SD2**	EPA 3050B (mod)	MXX/16861	EPA 6020B	MMS/14988
2593948003	**S37A-SD-1**	EPA 3050B (mod)	MXX/16862	EPA 6020B	MMS/14989
2593948004	**S37A-SD-2**	EPA 3050B (mod)	MXX/16862	EPA 6020B	MMS/14989
2593948005	**S36-SD1**	EPA 3050B (mod)	MXX/16862	EPA 6020B	MMS/14989
2593948006	**S36-SD2**	EPA 3050B (mod)	MXX/16862	EPA 6020B	MMS/14989
2593948007	**S33-SD1**	EPA 3050B (mod)	MXX/16862	EPA 6020B	MMS/14989
2593948008	**S33-SD2**	EPA 3050B (mod)	MXX/16862	EPA 6020B	MMS/14989
2593948001	**G57-SD1**	SM 2540G	WGR/6539		

NELAP Accredited
FDOH# E86546
Report Of Laboratory Analysis
This report shall not be reproduced, except in full,
without the written consent of Jupiter Environmental Laboratories, Inc..

Jupiter Environmental Laboratories, Inc.
150 S. Old Dixie Highway
Jupiter, FL 33458
Phone: (561)575-0030
Fax: (561)575-4118

QUALITY CONTROL DATA CROSS REFERENCE TABLE

Workorder: 2593948

Project ID: SFWMD Spillway

Lab ID	Sample ID	QC Batch Method	QC Batch	Analytical Method	Analytical Batch
2593948002	**G57-SD2**	SM 2540G	WGR/6539		
2593948003	**S37A-SD-1**	SM 2540G	WGR/6539		
2593948004	**S37A-SD-2**	SM 2540G	WGR/6539		
2593948005	**S36-SD1**	SM 2540G	WGR/6539		
2593948006	**S36-SD2**	SM 2540G	WGR/6539		
2593948007	**S33-SD1**	SM 2540G	WGR/6539		
2593948008	**S33-SD2**	SM 2540G	WGR/6539		

NELAP Accredited
FDOH# E86546
Report Of Laboratory Analysis
This report shall not be reproduced, except in full,
without the written consent of Jupiter Environmental Laboratories, Inc..

Jupiter
Environmental Laboratories, Inc.

www.jupiterlabs.com
150 S. Old Dixie Highway, Jupiter, FL 33458
(561) 575-0030 • (888) 287-3218 • clientservices@jupiterlabs.com

J.E.L. Log # 2593948
P.O. # _____
Quote # _____

Company Name AECOM
Address 110 E Broward Blvd Ste 700
City Ft Lauderdale State FL Zip 33301
Sampling Site Address SFWMD Spillway Assessment
Attn: Devansh Shahe Email Devansh.Shahe aecom.com
Project Name SFWMD Spillway Project #
Sampler Name/Signature K. Esteves/Kelsey

LAB ANALYSIS

Requested Turnaround Time
Note: Rush requests subject to acceptance by the laboratory
✓ Standard
___ Expedited
Due ___/___/___

#	Sample Label (Client ID)	Collected Date	Collected Time	Matrix Code*	# of Cont	Pres Codes	Parameters: TRPH	OCPs	8 RCRA	Field Filtered (Y/N)	Comments
1	G57-SD1	1/20/25	905	S	1		/	/	/		
2	G57-SD2		925				/	/	/		
3	S37A-SD-1		1045				/	/	/		
4	S37A - SD-2		~~1045~~ 1000 RE				/	/	/		
5	S36-SD1		1215				/	/	/		
6	S36-SD2		1250				/	/	/		
7	S33 - SD1		1355				/	/	/		
8	S33 - SD2	↓	1330	↓	↓		/	/	/		
9											
10											

Matrix Codes*
S Soil/Solid Sediment; SW Surface Water; GW Ground Water; SL Sludge; WW Waste Water; O Other (Please Specify); DW Drinking Water

Pres Codes
A- none I- Ice; B- HNO_3 O- Other; C- H_2SO_4 M- MeOH; D- NaOH N- $Na_2S_2O_3$; E- HCl Z- ZnAc

Relinquished by	Date	Time	Received by	Date	Time
	1/21/25	1305		1/21/25	1305
	1/21/25	1920		1/21/25	1920

QA/QC level with report
None ___ 1 ___ 2 ___ 3 ___ See price guide for applicable fees

FDEP Dry Cleaning ☐ FDEP UST Pre-Approval ☐
SFWMD ✓ ADaPT ☐ DOT ☐

Temp Control: 2.6 °C

SAMPLE RECEIPT CONFIRMATION SHEET

Client Information

SDG:	2593948	Profile:	4960
Client:	AECom	Project:	D. Shah
Level:	1	Date Rec'd:	1/21/2025 7:20:00 PM
Rec'd via:	courier		

Cooler Check

ID	Temp (C)	# of samples	Arrived on Ice	Security Tape Present	Security Tape Intact	Comments	Temp Gun ID
	2.6	8	☑	☐	☐		Temp Gun 2

Checked By: AW

Sample Verification

Loose Caps?	No	All Samples on COC accounted For?	Yes
Broken Containers?	No	All Samples on COC?	Yes
pH Verified?	No	Written on Internal COC?	No
pH Strip Lot #		Sample Vol. Suff. For Analysis?	Yes
Samples Preserved in House	Yes	Samples Rec'd W/I Hold Time?	Yes
Acid Preserved Samples Lot #		Are All Samples to be Analyzed?	Yes
Base Preserved Samples Lot #		Correct Sample Containers?	Yes
Samples Received From	courier	COC Comments written on COC?	No
Soil Origin (Domestic/Foreign	Domestic	Samplers Initials on COC?	Yes
Site Location/Project on COC?	Yes	Sample Date/Time Indicated?	Yes
Client Project # on COC?	Yes	TAT Requested:	STD
Project Mgr. Indicated on COC	Yes	Client Requests Verbal Results?	No
COC relinquished/Dated by Client?	Yes	Client Notified of discrepancies?	No
COC Received/Dated by JEL	Yes	Do VOC vials have headspace or a bubble >6mm (1/4")?	N/A
JEL to Conduct ALL Analyses?	Yes	Number of Lab Filtered Metals	0
Number of Encores	0		
Samples Labeled by Client	Yes		

Samples Lableled by AW o 1/22/2025 Labels Confirmed by MR o 1/22/2025

Subcontract Analysis

Parameter	Via	Lab Name	Comments

Jupiter Environmental Laboratories, Inc.
150 S. Old Dixie Highway
Jupiter, FL 33458
Phone: (561)575-0030
Fax: (561)575-4118
www.jupiterlabs.com
clientservices@jupiterlabs.com

February 3, 2025

Babu Madabushi
AECom
2 Alhambra Plaza
#900
Miami, FL 33134

RE: LOG# 2594012
Project ID: SFWMD Phase II

Dear Babu Madabushi:

Enclosed are the analytical results for sample(s) received by the laboratory on Saturday, January 25, 2025. Results reported herein conform to the most current NELAC standards, where applicable, unless indicated by * in the body of the report. The enclosed Chain of Custody is a component of this package and should be retained with the package and incorporated therein.

Results for all solid matrices are reported in dry weight unless otherwise noted. Results for all liquid matrices are reported as received in the laboratory unless otherwise noted. Results relate only to the samples received. Should insufficient sample be provided to the laboratory to meet the method and NELAC Matrix Duplicate and Matrix Spike requirements, then the data will be analyzed, evaluated and reported using all other available quality control measures.

Samples are disposed of after 30 days of their receipt by the laboratory unless extended storage is requested in writing. The laboratory maintains the right to charge storage fees for archived samples. This report will be archived for 5 years after which time it will be destroyed without further notice, unless prior arrangements have been made.

Certain analyses are subcontracted to outside NELAC certified laboratories, please see the Project Summary section of this report for NELAC certification numbers of laboratories used. A Statement of Qualifiers is available upon request.

If you have any questions concerning this report, please feel free to contact me.

Sincerely,

N Laing

Nicole Laing for
Kacia Baldwin
kaciab@jupiterlabs.com

NELAP Accredited
FDOH# E86546
Report Of Laboratory Analysis
This report shall not be reproduced, except in full,
without the written consent of Jupiter Environmental Laboratories, Inc..

Jupiter Environmental Laboratories, Inc.
150 S. Old Dixie Highway
Jupiter, FL 33458
Phone: (561)575-0030
Fax: (561)575-4118

SAMPLE ANALYTE COUNT

Workorder: 2594012

Project ID: SFWMD Phase II

Lab ID	Sample ID	Method	Analytes Reported
2594012001	G57 SS-1A+1B	EPA 6020B	8
		EPA 8081B (GC)	24
		FL-PRO (GC)	3
		SM 2540G	1
2594012002	G57 SS-2A+2B	EPA 6020B	8
		EPA 8081B (GC)	24
		FL-PRO (GC)	3
		SM 2540G	1
2594012003	G57 SS-3A+3B	EPA 6020B	8
		EPA 8081B (GC)	24
		FL-PRO (GC)	3
		SM 2540G	1
2594012004	G57 SS-4A+4B	EPA 6020B	8
		EPA 8081B (GC)	24
		FL-PRO (GC)	3
		SM 2540G	1
2594012005	S37A SS-1	EPA 6020B	8
		EPA 8081B (GC)	24
		FL-PRO (GC)	3
		SM 2540G	1
2594012006	S37A SS-2	EPA 6020B	8
		EPA 8081B (GC)	24
		FL-PRO (GC)	3
		SM 2540G	1
2594012007	S37A SS-3	EPA 6020B	8
		EPA 8081B (GC)	24
		FL-PRO (GC)	3
		SM 2540G	1
2594012008	S37A SS-4	EPA 6020B	8
		EPA 8081B (GC)	24
		FL-PRO (GC)	3
		SM 2540G	1
2594012009	S36 SS-1A+1B	EPA 6020B	8
		EPA 8081B (GC)	24

NELAP Accredited
FDOH# E86546
Report Of Laboratory Analysis
This report shall not be reproduced, except in full,
without the written consent of Jupiter Environmental Laboratories, Inc..

Jupiter Environmental Laboratories, Inc.
150 S. Old Dixie Highway
Jupiter, FL 33458
Phone: (561)575-0030
Fax: (561)575-4118

SAMPLE ANALYTE COUNT

Workorder: 2594012

Project ID: SFWMD Phase II

Lab ID	Sample ID	Method	Analytes Reported
2594012009	S36 SS-1A+1B	FL-PRO (GC)	3
		SM 2540G	1
2594012010	S36 SS-2A+2B	EPA 6020B	8
		EPA 8081B (GC)	24
		FL-PRO (GC)	3
		SM 2540G	1
2594012011	S36 SS-3A+3B	EPA 6020B	8
		EPA 8081B (GC)	24
		FL-PRO (GC)	3
		SM 2540G	1
2594012012	S36 SS-4A+4B	EPA 6020B	8
		EPA 8081B (GC)	24
		FL-PRO (GC)	3
		SM 2540G	1
2594012013	S33 SS-1A+1B	EPA 6020B	8
		EPA 8081B (GC)	24
		FL-PRO (GC)	3
		SM 2540G	1
2594012014	S33 SS-2A+2B	EPA 6020B	8
		EPA 8081B (GC)	24
		FL-PRO (GC)	3
		SM 2540G	1
2594012015	S33 SS-3	EPA 6020B	8
		EPA 8081B (GC)	24
		FL-PRO (GC)	3
		SM 2540G	1

NELAP Accredited
FDOH# E86546
Report Of Laboratory Analysis
This report shall not be reproduced, except in full,
without the written consent of Jupiter Environmental Laboratories, Inc..

Jupiter Environmental Laboratories, Inc.
150 S. Old Dixie Highway
Jupiter, FL 33458
Phone: (561)575-0030
Fax: (561)575-4118

SAMPLE SUMMARY

Workorder: 2594012

Project ID: SFWMD Phase II

Lab ID	Sample ID	Matrix	Date Collected	Date Received
2594012001	G57 SS-1A+1B	Soil/Solid	1/23/2025 15:45	1/25/2025 09:15
2594012002	G57 SS-2A+2B	Soil/Solid	1/23/2025 15:00	1/25/2025 09:15
2594012003	G57 SS-3A+3B	Soil/Solid	1/23/2025 16:40	1/25/2025 09:15
2594012004	G57 SS-4A+4B	Soil/Solid	1/23/2025 17:25	1/25/2025 09:15
2594012005	S37A SS-1	Soil/Solid	1/24/2025 08:35	1/25/2025 09:15
2594012006	S37A SS-2	Soil/Solid	1/24/2025 08:30	1/25/2025 09:15
2594012007	S37A SS-3	Soil/Solid	1/24/2025 08:55	1/25/2025 09:15
2594012008	S37A SS-4	Soil/Solid	1/24/2025 07:15	1/25/2025 09:15
2594012009	S36 SS-1A+1B	Soil/Solid	1/24/2025 10:40	1/25/2025 09:15
2594012010	S36 SS-2A+2B	Soil/Solid	1/24/2025 12:30	1/25/2025 09:15
2594012011	S36 SS-3A+3B	Soil/Solid	1/24/2025 10:30	1/25/2025 09:15
2594012012	S36 SS-4A+4B	Soil/Solid	1/24/2025 11:20	1/25/2025 09:15
2594012013	S33 SS-1A+1B	Soil/Solid	1/24/2025 13:43	1/25/2025 09:15
2594012014	S33 SS-2A+2B	Soil/Solid	1/24/2025 14:30	1/25/2025 09:15
2594012015	S33 SS-3	Soil/Solid	1/24/2025 13:35	1/25/2025 09:15

NELAP Accredited
FDOH# E86546
Report Of Laboratory Analysis
This report shall not be reproduced, except in full,
without the written consent of Jupiter Environmental Laboratories, Inc..

Jupiter Environmental Laboratories, Inc.
150 S. Old Dixie Highway
Jupiter, FL 33458
Phone: (561)575-0030
Fax: (561)575-4118

ANALYTICAL RESULTS

Workorder: 2594012
Project ID: SFWMD Phase II

Lab ID: **2594012001** Date Received: 1/25/2025 09:15 Matrix: Soil/Solid
Sample ID: **G57 SS-1A+1B** Date Collected: 1/23/2025 15:45

Parameters	Results	Units	PQL	MDL	DF	Prepared	By	Analyzed	By	Qual
Wet Chemistry										
Analysis Desc: 2540G Percent Solids (Dryweight)					Analytical Method: SM 2540G					
Percent Solids (Dryweight)	85.0	%	0.1		1			1/30/2025 19:55	JL	
Analysis Desc: EPA 8081 by GC L3 (S)					Preparation Method: EPA 3545A Analytical Method: EPA 8081B (GC)					
Tetrachloro-m-xylene (S)	56	%	50-130		1	1/28/2025 10:33	NI	1/29/2025 16:52	BFM	
Decachlorobiphenyl (S)	21	%	50-130		1	1/28/2025 10:33	NI	1/29/2025 16:52	BFM	J2
4,4'-DDD	U	ug/Kg	0.364	0.121	1	1/28/2025 10:33	NI	1/29/2025 16:52	BFM	
4,4'-DDE	U	ug/Kg	0.392	0.131	1	1/28/2025 10:33	NI	1/29/2025 16:52	BFM	
4,4'-DDT	U	ug/Kg	0.906	0.302	1	1/28/2025 10:33	NI	1/29/2025 16:52	BFM	
Aldrin	U	ug/Kg	0.397	0.132	1	1/28/2025 10:33	NI	1/29/2025 16:52	BFM	
a-BHC	U	ug/Kg	0.358	0.119	1	1/28/2025 10:33	NI	1/29/2025 16:52	BFM	
a-Chlordane	U	ug/Kg	0.498	0.166	1	1/28/2025 10:33	NI	1/29/2025 16:52	BFM	
b-BHC	U	ug/Kg	0.487	0.162	1	1/28/2025 10:33	NI	1/29/2025 16:52	BFM	
d-BHC	U	ug/Kg	0.352	0.117	1	1/28/2025 10:33	NI	1/29/2025 16:52	BFM	
Dieldrin	U	ug/Kg	0.380	0.127	1	1/28/2025 10:33	NI	1/29/2025 16:52	BFM	
Endosulfan I	U	ug/Kg	0.392	0.131	1	1/28/2025 10:33	NI	1/29/2025 16:52	BFM	
Endosulfan II	U	ug/Kg	0.543	0.181	1	1/28/2025 10:33	NI	1/29/2025 16:52	BFM	
Endosulfan sulfate	U	ug/Kg	0.744	0.248	1	1/28/2025 10:33	NI	1/29/2025 16:52	BFM	
Endrin	U	ug/Kg	0.431	0.144	1	1/28/2025 10:33	NI	1/29/2025 16:52	BFM	
Endrin aldehyde	U	ug/Kg	0.431	0.144	1	1/28/2025 10:33	NI	1/29/2025 16:52	BFM	
Endrin ketone	U	ug/Kg	0.833	0.278	1	1/28/2025 10:33	NI	1/29/2025 16:52	BFM	
g-BHC (Lindane)	U	ug/Kg	0.403	0.134	1	1/28/2025 10:33	NI	1/29/2025 16:52	BFM	
g-Chlordane	U	ug/Kg	0.386	0.129	1	1/28/2025 10:33	NI	1/29/2025 16:52	BFM	
Heptachlor	U	ug/Kg	0.515	0.172	1	1/28/2025 10:33	NI	1/29/2025 16:52	BFM	
Heptachlor epoxide	U	ug/Kg	0.330	0.110	1	1/28/2025 10:33	NI	1/29/2025 16:52	BFM	
Methoxychlor	U	ug/Kg	0.571	0.190	1	1/28/2025 10:33	NI	1/29/2025 16:52	BFM	
Total Chlordane	U	ug/Kg	0.884	0.295	1	1/28/2025 10:33	NI	1/29/2025 16:52	BFM	
Total Toxaphene	U	ug/Kg	46.0	15.3	1	1/28/2025 10:33	NI	1/29/2025 16:52	BFM	
Analysis Desc: Florida PRO by GC (S)					Preparation Method: EPA 3545A Analytical Method: FL-PRO (GC)					
o-Terphenyl (S)	85	%	66-136		1	1/28/2025 12:15	NI	1/29/2025 12:52	BFM	
Semivolatiles by GC										
Analysis Desc: Florida PRO by GC (S)					Preparation Method: EPA 3545A Analytical Method: FL-PRO (GC)					
Nonatriacontane (S)	91	%	36-132		1	1/28/2025 12:15	NI	1/29/2025 12:52	BFM	
Florida Pro Total	U	mg/Kg	42.5	14.2	1	1/28/2025 12:15	NI	1/29/2025 12:52	BFM	

NELAP Accredited
FDOH# E86546
Report Of Laboratory Analysis
This report shall not be reproduced, except in full,
without the written consent of Jupiter Environmental Laboratories, Inc..

Jupiter Environmental Laboratories, Inc.
150 S. Old Dixie Highway
Jupiter, FL 33458
Phone: (561)575-0030
Fax: (561)575-4118

ANALYTICAL RESULTS

Workorder: 2594012

Project ID: SFWMD Phase II

Lab ID: **2594012001** Date Received: 1/25/2025 09:15 Matrix: Soil/Solid

Sample ID: **G57 SS-1A+1B** Date Collected: 1/23/2025 15:45

Parameters	Results	Units	PQL	MDL	DF	Prepared	By	Analyzed	By	Qual
Analysis Desc: EPA 6020 RCRA-8 Metals by ICP/MS (S)					Preparation Method: EPA 3050B (mod)					
					Analytical Method: EPA 6020B					
Chromium	3.2	mg/Kg	1.3	0.26	2	1/28/2025 12:32	DB	1/28/2025 22:04	DB	
Arsenic	0.87	mg/Kg	0.59	0.18	2	1/28/2025 12:32	DB	1/28/2025 22:04	DB	
Selenium	U	mg/Kg	1.2	0.55	2	1/28/2025 12:32	DB	1/28/2025 22:04	DB	
Silver	U	mg/Kg	1.4	0.47	2	1/28/2025 12:32	DB	1/28/2025 22:04	DB	
Cadmium	U	mg/Kg	0.59	0.18	2	1/28/2025 12:32	DB	1/28/2025 22:04	DB	
Barium	2.4	mg/Kg	1.3	0.26	2	1/28/2025 12:32	DB	1/28/2025 22:04	DB	
Mercury	U	mg/Kg	0.72	0.18	2	1/28/2025 12:32	DB	1/28/2025 22:04	DB	
Lead	1.7	mg/Kg	0.59	0.18	2	1/28/2025 12:32	DB	1/28/2025 22:04	DB	

NELAP Accredited
FDOH# E86546
Report Of Laboratory Analysis
This report shall not be reproduced, except in full,
without the written consent of Jupiter Environmental Laboratories, Inc..

Jupiter Environmental Laboratories, Inc.
150 S. Old Dixie Highway
Jupiter, FL 33458
Phone: (561)575-0030
Fax: (561)575-4118

ANALYTICAL RESULTS

Workorder: 2594012
Project ID: SFWMD Phase II

Lab ID: **2594012002** Date Received: 1/25/2025 09:15 Matrix: Soil/Solid
Sample ID: **G57 SS-2A+2B** Date Collected: 1/23/2025 15:00

Parameters	Results	Units	PQL	MDL	DF	Prepared	By	Analyzed	By	Qual
Wet Chemistry										
Analysis Desc: 2540G Percent Solids (Dryweight)					Analytical Method: SM 2540G					
Percent Solids (Dryweight)	80.6	%	0.1		1			1/30/2025 19:58	JL	
Analysis Desc: EPA 8081 by GC L3 (S)					Preparation Method: EPA 3545A Analytical Method: EPA 8081B (GC)					
Tetrachloro-m-xylene (S)	50	%	50-130		1	1/28/2025 10:33	NI	1/29/2025 17:23	BFM	
Decachlorobiphenyl (S)	47	%	50-130		1	1/28/2025 10:33	NI	1/29/2025 17:23	BFM	J2
4,4'-DDD	U	ug/Kg	0.379	0.126	1	1/28/2025 10:33	NI	1/29/2025 17:23	BFM	
4,4'-DDE	U	ug/Kg	0.408	0.136	1	1/28/2025 10:33	NI	1/29/2025 17:23	BFM	
4,4'-DDT	U	ug/Kg	0.944	0.315	1	1/28/2025 10:33	NI	1/29/2025 17:23	BFM	
Aldrin	U	ug/Kg	0.414	0.138	1	1/28/2025 10:33	NI	1/29/2025 17:23	BFM	
a-BHC	U	ug/Kg	0.373	0.124	1	1/28/2025 10:33	NI	1/29/2025 17:23	BFM	
a-Chlordane	0.464i	ug/Kg	0.519	0.173	1	1/28/2025 10:33	NI	1/29/2025 17:23	BFM	
b-BHC	U	ug/Kg	0.507	0.169	1	1/28/2025 10:33	NI	1/29/2025 17:23	BFM	
d-BHC	U	ug/Kg	0.367	0.122	1	1/28/2025 10:33	NI	1/29/2025 17:23	BFM	J4
Dieldrin	U	ug/Kg	0.396	0.132	1	1/28/2025 10:33	NI	1/29/2025 17:23	BFM	
Endosulfan I	U	ug/Kg	0.408	0.136	1	1/28/2025 10:33	NI	1/29/2025 17:23	BFM	
Endosulfan II	U	ug/Kg	0.565	0.188	1	1/28/2025 10:33	NI	1/29/2025 17:23	BFM	
Endosulfan sulfate	U	ug/Kg	0.775	0.258	1	1/28/2025 10:33	NI	1/29/2025 17:23	BFM	
Endrin	U	ug/Kg	0.449	0.150	1	1/28/2025 10:33	NI	1/29/2025 17:23	BFM	
Endrin aldehyde	U	ug/Kg	0.449	0.150	1	1/28/2025 10:33	NI	1/29/2025 17:23	BFM	
Endrin ketone	U	ug/Kg	0.869	0.290	1	1/28/2025 10:33	NI	1/29/2025 17:23	BFM	
g-BHC (Lindane)	U	ug/Kg	0.420	0.140	1	1/28/2025 10:33	NI	1/29/2025 17:23	BFM	
g-Chlordane	U	ug/Kg	0.402	0.134	1	1/28/2025 10:33	NI	1/29/2025 17:23	BFM	
Heptachlor	U	ug/Kg	0.536	0.179	1	1/28/2025 10:33	NI	1/29/2025 17:23	BFM	
Heptachlor epoxide	U	ug/Kg	0.344	0.115	1	1/28/2025 10:33	NI	1/29/2025 17:23	BFM	
Methoxychlor	U	ug/Kg	0.595	0.198	1	1/28/2025 10:33	NI	1/29/2025 17:23	BFM	
Total Chlordane	0.464i	ug/Kg	0.921	0.307	1	1/28/2025 10:33	NI	1/29/2025 17:23	BFM	
Total Toxaphene	U	ug/Kg	48.0	16.0	1	1/28/2025 10:33	NI	1/29/2025 17:23	BFM	
Analysis Desc: Florida PRO by GC (S)					Preparation Method: EPA 3545A Analytical Method: FL-PRO (GC)					
o-Terphenyl (S)	86	%	66-136		1	1/28/2025 12:15	NI	1/29/2025 13:15	BFM	
Semivolatiles by GC										
Analysis Desc: Florida PRO by GC (S)					Preparation Method: EPA 3545A Analytical Method: FL-PRO (GC)					
Nonatriacontane (S)	92	%	36-132		1	1/28/2025 12:15	NI	1/29/2025 13:15	BFM	
Florida Pro Total	U	mg/Kg	46.1	15.4	1	1/28/2025 12:15	NI	1/29/2025 13:15	BFM	

NELAP Accredited
FDOH# E86546
Report Of Laboratory Analysis
This report shall not be reproduced, except in full,
without the written consent of Jupiter Environmental Laboratories, Inc..

Jupiter Environmental Laboratories, Inc.
150 S. Old Dixie Highway
Jupiter, FL 33458
Phone: (561)575-0030
Fax: (561)575-4118

ANALYTICAL RESULTS

Workorder: 2594012

Project ID: SFWMD Phase II

Lab ID: **2594012002** Date Received: 1/25/2025 09:15 Matrix: Soil/Solid

Sample ID: **G57 SS-2A+2B** Date Collected: 1/23/2025 15:00

Parameters	Results	Units	PQL	MDL	DF	Prepared	By	Analyzed	By	Qual
Analysis Desc: EPA 6020 RCRA-8 Metals by ICP/MS (S)					Preparation Method: EPA 3050B (mod)					
					Analytical Method: EPA 6020B					
Chromium	6.8	mg/Kg	1.4	0.27	2	1/28/2025 12:32	DB	1/28/2025 22:09	DB	
Arsenic	0.64	mg/Kg	0.62	0.19	2	1/28/2025 12:32	DB	1/28/2025 22:09	DB	
Selenium	U	mg/Kg	1.2	0.58	2	1/28/2025 12:32	DB	1/28/2025 22:09	DB	
Silver	U	mg/Kg	1.5	0.50	2	1/28/2025 12:32	DB	1/28/2025 22:09	DB	
Cadmium	0.21i	mg/Kg	0.62	0.19	2	1/28/2025 12:32	DB	1/28/2025 22:09	DB	
Barium	14	mg/Kg	1.4	0.27	2	1/28/2025 12:32	DB	1/28/2025 22:09	DB	
Mercury	0.21i	mg/Kg	0.76	0.19	2	1/28/2025 12:32	DB	1/28/2025 22:09	DB	
Lead	27	mg/Kg	0.62	0.19	2	1/28/2025 12:32	DB	1/28/2025 22:09	DB	

NELAP Accredited
FDOH# E86546
Report Of Laboratory Analysis
This report shall not be reproduced, except in full,
without the written consent of Jupiter Environmental Laboratories, Inc..

Jupiter Environmental Laboratories, Inc.
150 S. Old Dixie Highway
Jupiter, FL 33458
Phone: (561)575-0030
Fax: (561)575-4118

ANALYTICAL RESULTS

Workorder: 2594012
Project ID: SFWMD Phase II

Lab ID: **2594012003** Date Received: 1/25/2025 09:15 Matrix: Soil/Solid
Sample ID: **G57 SS-3A+3B** Date Collected: 1/23/2025 16:40

Parameters	Results	Units	PQL	MDL	DF	Prepared	By	Analyzed	By	Qual
Wet Chemistry										
Analysis Desc: 2540G Percent Solids (Dryweight)					Analytical Method: SM 2540G					
Percent Solids (Dryweight)	81.5	%	0.1		1			1/30/2025 20:09	JL	
Analysis Desc: EPA 8081 by GC L3 (S)					Preparation Method: EPA 3545A Analytical Method: EPA 8081B (GC)					
Tetrachloro-m-xylene (S)	52	%	50-130		1	1/28/2025 16:20	NI	1/29/2025 17:54	BFM	
Decachlorobiphenyl (S)	51	%	50-130		1	1/28/2025 16:20	NI	1/29/2025 17:54	BFM	
4,4'-DDD	U	ug/Kg	0.430	0.143	1	1/28/2025 16:20	NI	1/29/2025 17:54	BFM	
4,4'-DDE	U	ug/Kg	0.463	0.154	1	1/28/2025 16:20	NI	1/29/2025 17:54	BFM	
4,4'-DDT	U	ug/Kg	1.07	0.357	1	1/28/2025 16:20	NI	1/29/2025 17:54	BFM	
Aldrin	U	ug/Kg	0.470	0.157	1	1/28/2025 16:20	NI	1/29/2025 17:54	BFM	
a-BHC	U	ug/Kg	0.423	0.141	1	1/28/2025 16:20	NI	1/29/2025 17:54	BFM	
a-Chlordane	0.362i	ug/Kg	0.589	0.196	1	1/28/2025 16:20	NI	1/29/2025 17:54	BFM	
b-BHC	U	ug/Kg	0.575	0.192	1	1/28/2025 16:20	NI	1/29/2025 17:54	BFM	
d-BHC	U	ug/Kg	0.417	0.139	1	1/28/2025 16:20	NI	1/29/2025 17:54	BFM	
Dieldrin	U	ug/Kg	0.450	0.150	1	1/28/2025 16:20	NI	1/29/2025 17:54	BFM	
Endosulfan I	U	ug/Kg	0.463	0.154	1	1/28/2025 16:20	NI	1/29/2025 17:54	BFM	
Endosulfan II	U	ug/Kg	0.642	0.214	1	1/28/2025 16:20	NI	1/29/2025 17:54	BFM	
Endosulfan sulfate	U	ug/Kg	0.880	0.293	1	1/28/2025 16:20	NI	1/29/2025 17:54	BFM	
Endrin	U	ug/Kg	0.509	0.170	1	1/28/2025 16:20	NI	1/29/2025 17:54	BFM	
Endrin aldehyde	U	ug/Kg	0.509	0.170	1	1/28/2025 16:20	NI	1/29/2025 17:54	BFM	
Endrin ketone	U	ug/Kg	0.986	0.329	1	1/28/2025 16:20	NI	1/29/2025 17:54	BFM	
g-BHC (Lindane)	U	ug/Kg	0.476	0.159	1	1/28/2025 16:20	NI	1/29/2025 17:54	BFM	
g-Chlordane	0.455i	ug/Kg	0.456	0.152	1	1/28/2025 16:20	NI	1/29/2025 17:54	BFM	
Heptachlor	U	ug/Kg	0.609	0.203	1	1/28/2025 16:20	NI	1/29/2025 17:54	BFM	
Heptachlor epoxide	U	ug/Kg	0.390	0.130	1	1/28/2025 16:20	NI	1/29/2025 17:54	BFM	
Methoxychlor	U	ug/Kg	0.675	0.225	1	1/28/2025 16:20	NI	1/29/2025 17:54	BFM	
Total Chlordane	0.817i	ug/Kg	1.05	0.348	1	1/28/2025 16:20	NI	1/29/2025 17:54	BFM	
Total Toxaphene	U	ug/Kg	54.4	18.1	1	1/28/2025 16:20	NI	1/29/2025 17:54	BFM	
Analysis Desc: Florida PRO by GC (S)					Preparation Method: EPA 3545A Analytical Method: FL-PRO (GC)					
o-Terphenyl (S)	77	%	66-136		5	1/28/2025 12:15	NI	1/29/2025 14:46	BFM	
Semivolatiles by GC										
Analysis Desc: Florida PRO by GC (S)					Preparation Method: EPA 3545A Analytical Method: FL-PRO (GC)					
Nonatriacontane (S)	79	%	36-132		5	1/28/2025 12:15	NI	1/29/2025 14:46	BFM	
Florida Pro Total	U	mg/Kg	233	77.8	5	1/28/2025 12:15	NI	1/29/2025 14:46	BFM	

NELAP Accredited
FDOH# E86546
Report Of Laboratory Analysis
This report shall not be reproduced, except in full,
without the written consent of Jupiter Environmental Laboratories, Inc..

Jupiter Environmental Laboratories, Inc.
150 S. Old Dixie Highway
Jupiter, FL 33458
Phone: (561)575-0030
Fax: (561)575-4118

ANALYTICAL RESULTS

Workorder: 2594012

Project ID: SFWMD Phase II

Lab ID: **2594012003** Date Received: 1/25/2025 09:15 Matrix: Soil/Solid

Sample ID: **G57 SS-3A+3B** Date Collected: 1/23/2025 16:40

Parameters	Results	Units	PQL	MDL	DF	Prepared	By	Analyzed	By	Qual
Analysis Desc: EPA 6020 RCRA-8 Metals by ICP/MS (S)						Preparation Method: EPA 3050B (mod)				
						Analytical Method: EPA 6020B				
Chromium	3.6	mg/Kg	1.3	0.27	2	1/28/2025 12:32	DB	1/28/2025 22:13	DB	
Arsenic	0.55i	mg/Kg	0.61	0.18	2	1/28/2025 12:32	DB	1/28/2025 22:13	DB	
Selenium	U	mg/Kg	1.2	0.57	2	1/28/2025 12:32	DB	1/28/2025 22:13	DB	
Silver	U	mg/Kg	1.5	0.49	2	1/28/2025 12:32	DB	1/28/2025 22:13	DB	
Cadmium	U	mg/Kg	0.61	0.18	2	1/28/2025 12:32	DB	1/28/2025 22:13	DB	
Barium	3.7	mg/Kg	1.3	0.27	2	1/28/2025 12:32	DB	1/28/2025 22:13	DB	
Mercury	U	mg/Kg	0.75	0.18	2	1/28/2025 12:32	DB	1/28/2025 22:13	DB	
Lead	7.3	mg/Kg	0.61	0.18	2	1/28/2025 12:32	DB	1/28/2025 22:13	DB	

NELAP Accredited
FDOH# E86546
Report Of Laboratory Analysis
This report shall not be reproduced, except in full,
without the written consent of Jupiter Environmental Laboratories, Inc..

Jupiter Environmental Laboratories, Inc.
150 S. Old Dixie Highway
Jupiter, FL 33458
Phone: (561)575-0030
Fax: (561)575-4118

ANALYTICAL RESULTS

Workorder: 2594012
Project ID: SFWMD Phase II

Lab ID: **2594012004** Date Received: 1/25/2025 09:15 Matrix: Soil/Solid
Sample ID: **G57 SS-4A+4B** Date Collected: 1/23/2025 17:25

Parameters	Results	Units	PQL	MDL	DF	Prepared	By	Analyzed	By	Qual
Wet Chemistry										
Analysis Desc: 2540G Percent Solids (Dryweight)					Analytical Method: SM 2540G					
Percent Solids (Dryweight)	80.7	%	0.1		1			1/30/2025 20:09	JL	
Analysis Desc: EPA 8081 by GC L3 (S)					Preparation Method: EPA 3545A Analytical Method: EPA 8081B (GC)					
Tetrachloro-m-xylene (S)	50	%	50-130		1	1/28/2025 16:20	NI	1/29/2025 18:10	BFM	
Decachlorobiphenyl (S)	67	%	50-130		1	1/28/2025 16:20	NI	1/29/2025 18:10	BFM	
4,4'-DDD	U	ug/Kg	0.399	0.133	1	1/28/2025 16:20	NI	1/29/2025 18:10	BFM	
4,4'-DDE	U	ug/Kg	0.429	0.143	1	1/28/2025 16:20	NI	1/29/2025 18:10	BFM	
4,4'-DDT	U	ug/Kg	0.993	0.331	1	1/28/2025 16:20	NI	1/29/2025 18:10	BFM	
Aldrin	U	ug/Kg	0.435	0.145	1	1/28/2025 16:20	NI	1/29/2025 18:10	BFM	
a-BHC	U	ug/Kg	0.392	0.131	1	1/28/2025 16:20	NI	1/29/2025 18:10	BFM	
a-Chlordane	U	ug/Kg	0.546	0.182	1	1/28/2025 16:20	NI	1/29/2025 18:10	BFM	
b-BHC	U	ug/Kg	0.533	0.178	1	1/28/2025 16:20	NI	1/29/2025 18:10	BFM	
d-BHC	U	ug/Kg	0.386	0.129	1	1/28/2025 16:20	NI	1/29/2025 18:10	BFM	
Dieldrin	U	ug/Kg	0.417	0.139	1	1/28/2025 16:20	NI	1/29/2025 18:10	BFM	
Endosulfan I	U	ug/Kg	0.429	0.143	1	1/28/2025 16:20	NI	1/29/2025 18:10	BFM	
Endosulfan II	U	ug/Kg	0.595	0.198	1	1/28/2025 16:20	NI	1/29/2025 18:10	BFM	
Endosulfan sulfate	U	ug/Kg	0.815	0.272	1	1/28/2025 16:20	NI	1/29/2025 18:10	BFM	
Endrin	U	ug/Kg	0.472	0.157	1	1/28/2025 16:20	NI	1/29/2025 18:10	BFM	
Endrin aldehyde	U	ug/Kg	0.472	0.157	1	1/28/2025 16:20	NI	1/29/2025 18:10	BFM	
Endrin ketone	U	ug/Kg	0.914	0.305	1	1/28/2025 16:20	NI	1/29/2025 18:10	BFM	
g-BHC (Lindane)	U	ug/Kg	0.441	0.147	1	1/28/2025 16:20	NI	1/29/2025 18:10	BFM	
g-Chlordane	U	ug/Kg	0.423	0.141	1	1/28/2025 16:20	NI	1/29/2025 18:10	BFM	
Heptachlor	U	ug/Kg	0.564	0.188	1	1/28/2025 16:20	NI	1/29/2025 18:10	BFM	
Heptachlor epoxide	U	ug/Kg	0.362	0.121	1	1/28/2025 16:20	NI	1/29/2025 18:10	BFM	
Methoxychlor	U	ug/Kg	0.625	0.208	1	1/28/2025 16:20	NI	1/29/2025 18:10	BFM	
Total Chlordane	U	ug/Kg	0.969	0.323	1	1/28/2025 16:20	NI	1/29/2025 18:10	BFM	
Total Toxaphene	U	ug/Kg	50.5	16.8	1	1/28/2025 16:20	NI	1/29/2025 18:10	BFM	
Analysis Desc: Florida PRO by GC (S)					Preparation Method: EPA 3545A Analytical Method: FL-PRO (GC)					
o-Terphenyl (S)	74	%	66-136		5	1/28/2025 12:15	NI	1/29/2025 15:28	BFM	
Semivolatiles by GC										
Analysis Desc: Florida PRO by GC (S)					Preparation Method: EPA 3545A Analytical Method: FL-PRO (GC)					
Nonatriacontane (S)	87	%	36-132		5	1/28/2025 12:15	NI	1/29/2025 15:28	BFM	
Florida Pro Total	169i	mg/Kg	227	75.7	5	1/28/2025 12:15	NI	1/29/2025 15:28	BFM	

NELAP Accredited
FDOH# E86546
Report Of Laboratory Analysis
This report shall not be reproduced, except in full,
without the written consent of Jupiter Environmental Laboratories, Inc..

Jupiter Environmental Laboratories, Inc.
150 S. Old Dixie Highway
Jupiter, FL 33458
Phone: (561)575-0030
Fax: (561)575-4118

ANALYTICAL RESULTS

Workorder: 2594012

Project ID: SFWMD Phase II

Lab ID: **2594012004** Date Received: 1/25/2025 09:15 Matrix: Soil/Solid

Sample ID: **G57 SS-4A+4B** Date Collected: 1/23/2025 17:25

Parameters	Results	Units	PQL	MDL	DF	Prepared	By	Analyzed	By	Qual
Analysis Desc: EPA 6020 RCRA-8 Metals by ICP/MS (S)					Preparation Method: EPA 3050B (mod)					
					Analytical Method: EPA 6020B					
Chromium	3.6	mg/Kg	1.4	0.27	2	1/28/2025 15:15	TJB	1/28/2025 23:11	DB	
Arsenic	0.24i	mg/Kg	0.62	0.19	2	1/28/2025 15:15	TJB	1/28/2025 23:11	DB	
Selenium	U	mg/Kg	1.2	0.58	2	1/28/2025 15:15	TJB	1/28/2025 23:11	DB	
Silver	U	mg/Kg	1.5	0.50	2	1/28/2025 15:15	TJB	1/28/2025 23:11	DB	
Cadmium	U	mg/Kg	0.62	0.19	2	1/28/2025 15:15	TJB	1/28/2025 23:11	DB	
Barium	2.5	mg/Kg	1.4	0.27	2	1/28/2025 15:15	TJB	1/28/2025 23:11	DB	
Mercury	U	mg/Kg	0.76	0.19	2	1/28/2025 15:15	TJB	1/28/2025 23:11	DB	
Lead	6.3	mg/Kg	0.62	0.19	2	1/28/2025 15:15	TJB	1/28/2025 23:11	DB	

NELAP Accredited
FDOH# E86546
Report Of Laboratory Analysis
This report shall not be reproduced, except in full,
without the written consent of Jupiter Environmental Laboratories, Inc..

Jupiter Environmental Laboratories, Inc.
150 S. Old Dixie Highway
Jupiter, FL 33458
Phone: (561)575-0030
Fax: (561)575-4118

ANALYTICAL RESULTS

Workorder: 2594012
Project ID: SFWMD Phase II

Lab ID: **2594012005** Date Received: 1/25/2025 09:15 Matrix: Soil/Solid
Sample ID: **S37A SS-1** Date Collected: 1/24/2025 08:35

Parameters	Results	Units	PQL	MDL	DF	Prepared	By	Analyzed	By	Qual
Wet Chemistry										
Analysis Desc: 2540G Percent Solids (Dryweight)					Analytical Method: SM 2540G					
Percent Solids (Dryweight)	77.3	%	0.1		1			1/30/2025 20:22	JL	
Analysis Desc: EPA 8081 by GC L3 (S)					Preparation Method: EPA 3545A Analytical Method: EPA 8081B (GC)					
Tetrachloro-m-xylene (S)	56	%	50-130		1	1/28/2025 16:20	NI	1/29/2025 18:26	BFM	
Decachlorobiphenyl (S)	62	%	50-130		1	1/28/2025 16:20	NI	1/29/2025 18:26	BFM	
4,4'-DDD	U	ug/Kg	0.429	0.143	1	1/28/2025 16:20	NI	1/29/2025 18:26	BFM	
4,4'-DDE	U	ug/Kg	0.462	0.154	1	1/28/2025 16:20	NI	1/29/2025 18:26	BFM	
4,4'-DDT	U	ug/Kg	1.07	0.357	1	1/28/2025 16:20	NI	1/29/2025 18:26	BFM	
Aldrin	U	ug/Kg	0.469	0.156	1	1/28/2025 16:20	NI	1/29/2025 18:26	BFM	
a-BHC	U	ug/Kg	0.423	0.141	1	1/28/2025 16:20	NI	1/29/2025 18:26	BFM	
a-Chlordane	U	ug/Kg	0.588	0.196	1	1/28/2025 16:20	NI	1/29/2025 18:26	BFM	
b-BHC	U	ug/Kg	0.575	0.192	1	1/28/2025 16:20	NI	1/29/2025 18:26	BFM	
d-BHC	U	ug/Kg	0.416	0.139	1	1/28/2025 16:20	NI	1/29/2025 18:26	BFM	
Dieldrin	U	ug/Kg	0.449	0.150	1	1/28/2025 16:20	NI	1/29/2025 18:26	BFM	
Endosulfan I	U	ug/Kg	0.462	0.154	1	1/28/2025 16:20	NI	1/29/2025 18:26	BFM	
Endosulfan II	U	ug/Kg	0.641	0.214	1	1/28/2025 16:20	NI	1/29/2025 18:26	BFM	
Endosulfan sulfate	U	ug/Kg	0.878	0.293	1	1/28/2025 16:20	NI	1/29/2025 18:26	BFM	
Endrin	U	ug/Kg	0.509	0.170	1	1/28/2025 16:20	NI	1/29/2025 18:26	BFM	
Endrin aldehyde	U	ug/Kg	0.509	0.170	1	1/28/2025 16:20	NI	1/29/2025 18:26	BFM	
Endrin ketone	U	ug/Kg	0.984	0.328	1	1/28/2025 16:20	NI	1/29/2025 18:26	BFM	
g-BHC (Lindane)	U	ug/Kg	0.476	0.159	1	1/28/2025 16:20	NI	1/29/2025 18:26	BFM	
g-Chlordane	U	ug/Kg	0.456	0.152	1	1/28/2025 16:20	NI	1/29/2025 18:26	BFM	
Heptachlor	U	ug/Kg	0.608	0.203	1	1/28/2025 16:20	NI	1/29/2025 18:26	BFM	
Heptachlor epoxide	U	ug/Kg	0.390	0.130	1	1/28/2025 16:20	NI	1/29/2025 18:26	BFM	
Methoxychlor	U	ug/Kg	0.674	0.225	1	1/28/2025 16:20	NI	1/29/2025 18:26	BFM	
Total Chlordane	U	ug/Kg	1.04	0.348	1	1/28/2025 16:20	NI	1/29/2025 18:26	BFM	
Total Toxaphene	U	ug/Kg	54.4	18.1	1	1/28/2025 16:20	NI	1/29/2025 18:26	BFM	
Analysis Desc: Florida PRO by GC (S)					Preparation Method: EPA 3545A Analytical Method: FL-PRO (GC)					
o-Terphenyl (S)	66	%	66-136		1	1/28/2025 12:15	NI	1/29/2025 13:15	BFM	
Semivolatiles by GC										
Analysis Desc: Florida PRO by GC (S)					Preparation Method: EPA 3545A Analytical Method: FL-PRO (GC)					
Nonatriacontane (S)	70	%	36-132		1	1/28/2025 12:15	NI	1/29/2025 13:15	BFM	
Florida Pro Total	U	mg/Kg	53.7	17.9	1	1/28/2025 12:15	NI	1/29/2025 13:15	BFM	

NELAP Accredited
FDOH# E86546
Report Of Laboratory Analysis
This report shall not be reproduced, except in full,
without the written consent of Jupiter Environmental Laboratories, Inc..

Jupiter Environmental Laboratories, Inc.
150 S. Old Dixie Highway
Jupiter, FL 33458
Phone: (561)575-0030
Fax: (561)575-4118

ANALYTICAL RESULTS

Workorder: 2594012

Project ID: SFWMD Phase II

Lab ID: **2594012005** Date Received: 1/25/2025 09:15 Matrix: Soil/Solid

Sample ID: **S37A SS-1** Date Collected: 1/24/2025 08:35

Parameters	Results	Units	PQL	MDL	DF	Prepared	By	Analyzed	By	Qual
Analysis Desc: EPA 6020 RCRA-8 Metals by ICP/MS (S)					Preparation Method: EPA 3050B (mod)					
					Analytical Method: EPA 6020B					
Chromium	2.7	mg/Kg	1.4	0.28	2	1/28/2025 15:15	TJB	1/28/2025 23:16	DB	
Arsenic	0.62i	mg/Kg	0.65	0.19	2	1/28/2025 15:15	TJB	1/28/2025 23:16	DB	
Selenium	U	mg/Kg	1.3	0.61	2	1/28/2025 15:15	TJB	1/28/2025 23:16	DB	
Silver	U	mg/Kg	1.6	0.52	2	1/28/2025 15:15	TJB	1/28/2025 23:16	DB	
Cadmium	U	mg/Kg	0.65	0.19	2	1/28/2025 15:15	TJB	1/28/2025 23:16	DB	
Barium	3.1	mg/Kg	1.4	0.28	2	1/28/2025 15:15	TJB	1/28/2025 23:16	DB	
Mercury	U	mg/Kg	0.79	0.19	2	1/28/2025 15:15	TJB	1/28/2025 23:16	DB	
Lead	2.3	mg/Kg	0.65	0.19	2	1/28/2025 15:15	TJB	1/28/2025 23:16	DB	

NELAP Accredited
FDOH# E86546
Report Of Laboratory Analysis
This report shall not be reproduced, except in full,
without the written consent of Jupiter Environmental Laboratories, Inc..

Jupiter Environmental Laboratories, Inc.
150 S. Old Dixie Highway
Jupiter, FL 33458
Phone: (561)575-0030
Fax: (561)575-4118

ANALYTICAL RESULTS

Workorder: 2594012
Project ID: SFWMD Phase II

Lab ID: **2594012006** Date Received: 1/25/2025 09:15 Matrix: Soil/Solid
Sample ID: **S37A SS-2** Date Collected: 1/24/2025 08:30

Parameters	Results	Units	PQL	MDL	DF	Prepared	By	Analyzed	By	Qual
Wet Chemistry										
Analysis Desc: 2540G Percent Solids (Dryweight)					Analytical Method: SM 2540G					
Percent Solids (Dryweight)	86.0	%	0.1		1			1/30/2025 20:22	JL	
Analysis Desc: EPA 8081 by GC L3 (S)					Preparation Method: EPA 3545A Analytical Method: EPA 8081B (GC)					
Tetrachloro-m-xylene (S)	51	%	50-130		1	1/28/2025 16:20	NI	1/29/2025 18:41	BFM	
Decachlorobiphenyl (S)	26	%	50-130		1	1/28/2025 16:20	NI	1/29/2025 18:41	BFM	J2
4,4'-DDD	U	ug/Kg	0.352	0.117	1	1/28/2025 16:20	NI	1/29/2025 18:41	BFM	
4,4'-DDE	U	ug/Kg	0.379	0.126	1	1/28/2025 16:20	NI	1/29/2025 18:41	BFM	
4,4'-DDT	U	ug/Kg	0.877	0.292	1	1/28/2025 16:20	NI	1/29/2025 18:41	BFM	
Aldrin	U	ug/Kg	0.384	0.128	1	1/28/2025 16:20	NI	1/29/2025 18:41	BFM	
a-BHC	U	ug/Kg	0.346	0.115	1	1/28/2025 16:20	NI	1/29/2025 18:41	BFM	
a-Chlordane	U	ug/Kg	0.482	0.161	1	1/28/2025 16:20	NI	1/29/2025 18:41	BFM	
b-BHC	U	ug/Kg	0.471	0.157	1	1/28/2025 16:20	NI	1/29/2025 18:41	BFM	
d-BHC	U	ug/Kg	0.341	0.114	1	1/28/2025 16:20	NI	1/29/2025 18:41	BFM	
Dieldrin	U	ug/Kg	0.368	0.123	1	1/28/2025 16:20	NI	1/29/2025 18:41	BFM	
Endosulfan I	U	ug/Kg	0.379	0.126	1	1/28/2025 16:20	NI	1/29/2025 18:41	BFM	
Endosulfan II	U	ug/Kg	0.525	0.175	1	1/28/2025 16:20	NI	1/29/2025 18:41	BFM	
Endosulfan sulfate	U	ug/Kg	0.720	0.240	1	1/28/2025 16:20	NI	1/29/2025 18:41	BFM	
Endrin	U	ug/Kg	0.417	0.139	1	1/28/2025 16:20	NI	1/29/2025 18:41	BFM	
Endrin aldehyde	U	ug/Kg	0.417	0.139	1	1/28/2025 16:20	NI	1/29/2025 18:41	BFM	
Endrin ketone	U	ug/Kg	0.806	0.269	1	1/28/2025 16:20	NI	1/29/2025 18:41	BFM	
g-BHC (Lindane)	U	ug/Kg	0.390	0.130	1	1/28/2025 16:20	NI	1/29/2025 18:41	BFM	
g-Chlordane	U	ug/Kg	0.373	0.124	1	1/28/2025 16:20	NI	1/29/2025 18:41	BFM	
Heptachlor	U	ug/Kg	0.498	0.166	1	1/28/2025 16:20	NI	1/29/2025 18:41	BFM	
Heptachlor epoxide	U	ug/Kg	0.319	0.106	1	1/28/2025 16:20	NI	1/29/2025 18:41	BFM	
Methoxychlor	U	ug/Kg	0.552	0.184	1	1/28/2025 16:20	NI	1/29/2025 18:41	BFM	
Total Chlordane	U	ug/Kg	0.855	0.285	1	1/28/2025 16:20	NI	1/29/2025 18:41	BFM	
Total Toxaphene	U	ug/Kg	44.5	14.8	1	1/28/2025 16:20	NI	1/29/2025 18:41	BFM	
Analysis Desc: Florida PRO by GC (S)					Preparation Method: EPA 3545A Analytical Method: FL-PRO (GC)					
o-Terphenyl (S)	89	%	66-136		1	1/28/2025 12:15	NI	1/29/2025 13:39	BFM	
Semivolatiles by GC										
Analysis Desc: Florida PRO by GC (S)					Preparation Method: EPA 3545A Analytical Method: FL-PRO (GC)					
Nonatriacontane (S)	104	%	36-132		1	1/28/2025 12:15	NI	1/29/2025 13:39	BFM	
Florida Pro Total	U	mg/Kg	42.3	14.1	1	1/28/2025 12:15	NI	1/29/2025 13:39	BFM	

NELAP Accredited
FDOH# E86546
Report Of Laboratory Analysis
This report shall not be reproduced, except in full,
without the written consent of Jupiter Environmental Laboratories, Inc..

Jupiter Environmental Laboratories, Inc.
150 S. Old Dixie Highway
Jupiter, FL 33458
Phone: (561)575-0030
Fax: (561)575-4118

ANALYTICAL RESULTS

Workorder: 2594012

Project ID: SFWMD Phase II

Lab ID: **2594012006** Date Received: 1/25/2025 09:15 Matrix: Soil/Solid

Sample ID: **S37A SS-2** Date Collected: 1/24/2025 08:30

Parameters	Results	Units	PQL	MDL	DF	Prepared	By	Analyzed	By	Qual
Analysis Desc: EPA 6020 RCRA-8 Metals by ICP/MS (S)					Preparation Method: EPA 3050B (mod)					
					Analytical Method: EPA 6020B					
Chromium	8.9	mg/Kg	1.3	0.25	2	1/28/2025 15:15	TJB	1/28/2025 23:20	DB	
Arsenic	1.0	mg/Kg	0.58	0.17	2	1/28/2025 15:15	TJB	1/28/2025 23:20	DB	
Selenium	U	mg/Kg	1.2	0.54	2	1/28/2025 15:15	TJB	1/28/2025 23:20	DB	
Silver	U	mg/Kg	1.4	0.47	2	1/28/2025 15:15	TJB	1/28/2025 23:20	DB	
Cadmium	U	mg/Kg	0.58	0.17	2	1/28/2025 15:15	TJB	1/28/2025 23:20	DB	
Barium	6.6	mg/Kg	1.3	0.26	2	1/28/2025 15:15	TJB	1/28/2025 23:20	DB	
Mercury	U	mg/Kg	0.71	0.17	2	1/28/2025 15:15	TJB	1/28/2025 23:20	DB	
Lead	2.0	mg/Kg	0.58	0.17	2	1/28/2025 15:15	TJB	1/28/2025 23:20	DB	

NELAP Accredited
FDOH# E86546
Report Of Laboratory Analysis
This report shall not be reproduced, except in full,
without the written consent of Jupiter Environmental Laboratories, Inc..

Jupiter Environmental Laboratories, Inc.
150 S. Old Dixie Highway
Jupiter, FL 33458
Phone: (561)575-0030
Fax: (561)575-4118

ANALYTICAL RESULTS

Workorder: 2594012
Project ID: SFWMD Phase II

Lab ID: **2594012007** Date Received: 1/25/2025 09:15 Matrix: Soil/Solid
Sample ID: **S37A SS-3** Date Collected: 1/24/2025 08:55

Parameters	Results	Units	PQL	MDL	DF	Prepared	By	Analyzed	By	Qual
Wet Chemistry										
Analysis Desc: 2540G Percent Solids (Dryweight)					Analytical Method: SM 2540G					
Percent Solids (Dryweight)	76.0	%	0.1		1			1/30/2025 20:36	JL	
Analysis Desc: EPA 8081 by GC L3 (S)					Preparation Method: EPA 3545A Analytical Method: EPA 8081B (GC)					
Tetrachloro-m-xylene (S)	56	%	50-130		1	1/28/2025 16:20	NI	1/29/2025 18:57	BFM	
Decachlorobiphenyl (S)	29	%	50-130		1	1/28/2025 16:20	NI	1/29/2025 18:57	BFM	J2
4,4'-DDD	U	ug/Kg	0.443	0.148	1	1/28/2025 16:20	NI	1/29/2025 18:57	BFM	
4,4'-DDE	U	ug/Kg	0.477	0.159	1	1/28/2025 16:20	NI	1/29/2025 18:57	BFM	
4,4'-DDT	U	ug/Kg	1.10	0.368	1	1/28/2025 16:20	NI	1/29/2025 18:57	BFM	
Aldrin	U	ug/Kg	0.484	0.161	1	1/28/2025 16:20	NI	1/29/2025 18:57	BFM	
a-BHC	U	ug/Kg	0.436	0.145	1	1/28/2025 16:20	NI	1/29/2025 18:57	BFM	
a-Chlordane	U	ug/Kg	0.607	0.202	1	1/28/2025 16:20	NI	1/29/2025 18:57	BFM	
b-BHC	U	ug/Kg	0.593	0.198	1	1/28/2025 16:20	NI	1/29/2025 18:57	BFM	
d-BHC	U	ug/Kg	0.430	0.143	1	1/28/2025 16:20	NI	1/29/2025 18:57	BFM	
Dieldrin	U	ug/Kg	0.464	0.155	1	1/28/2025 16:20	NI	1/29/2025 18:57	BFM	
Endosulfan I	U	ug/Kg	0.477	0.159	1	1/28/2025 16:20	NI	1/29/2025 18:57	BFM	
Endosulfan II	U	ug/Kg	0.661	0.220	1	1/28/2025 16:20	NI	1/29/2025 18:57	BFM	
Endosulfan sulfate	U	ug/Kg	0.907	0.302	1	1/28/2025 16:20	NI	1/29/2025 18:57	BFM	
Endrin	U	ug/Kg	0.525	0.175	1	1/28/2025 16:20	NI	1/29/2025 18:57	BFM	
Endrin aldehyde	U	ug/Kg	0.525	0.175	1	1/28/2025 16:20	NI	1/29/2025 18:57	BFM	
Endrin ketone	U	ug/Kg	1.02	0.339	1	1/28/2025 16:20	NI	1/29/2025 18:57	BFM	
g-BHC (Lindane)	U	ug/Kg	0.491	0.164	1	1/28/2025 16:20	NI	1/29/2025 18:57	BFM	
g-Chlordane	U	ug/Kg	0.470	0.157	1	1/28/2025 16:20	NI	1/29/2025 18:57	BFM	
Heptachlor	U	ug/Kg	0.627	0.209	1	1/28/2025 16:20	NI	1/29/2025 18:57	BFM	
Heptachlor epoxide	U	ug/Kg	0.402	0.134	1	1/28/2025 16:20	NI	1/29/2025 18:57	BFM	
Methoxychlor	U	ug/Kg	0.695	0.232	1	1/28/2025 16:20	NI	1/29/2025 18:57	BFM	
Total Chlordane	U	ug/Kg	1.08	0.359	1	1/28/2025 16:20	NI	1/29/2025 18:57	BFM	
Total Toxaphene	U	ug/Kg	56.1	18.7	1	1/28/2025 16:20	NI	1/29/2025 18:57	BFM	
Analysis Desc: Florida PRO by GC (S)					Preparation Method: EPA 3545A Analytical Method: FL-PRO (GC)					
o-Terphenyl (S)	68	%	66-136		1	1/28/2025 12:15	NI	1/29/2025 13:39	BFM	
Semivolatiles by GC										
Analysis Desc: Florida PRO by GC (S)					Preparation Method: EPA 3545A Analytical Method: FL-PRO (GC)					
Nonatriacontane (S)	75	%	36-132		1	1/28/2025 12:15	NI	1/29/2025 13:39	BFM	
Florida Pro Total	U	mg/Kg	52.8	17.6	1	1/28/2025 12:15	NI	1/29/2025 13:39	BFM	

NELAP Accredited
FDOH# E86546
Report Of Laboratory Analysis
This report shall not be reproduced, except in full,
without the written consent of Jupiter Environmental Laboratories, Inc..

Jupiter Environmental Laboratories, Inc.
150 S. Old Dixie Highway
Jupiter, FL 33458
Phone: (561)575-0030
Fax: (561)575-4118

ANALYTICAL RESULTS

Workorder: 2594012

Project ID: SFWMD Phase II

Lab ID: **2594012007** Date Received: 1/25/2025 09:15 Matrix: Soil/Solid

Sample ID: **S37A SS-3** Date Collected: 1/24/2025 08:55

Parameters	Results	Units	PQL	MDL	DF	Prepared	By	Analyzed	By	Qual
Analysis Desc: EPA 6020 RCRA-8 Metals by ICP/MS (S)					Preparation Method: EPA 3050B (mod)					
					Analytical Method: EPA 6020B					
Chromium	2.6	mg/Kg	1.4	0.29	2	1/28/2025 15:15	TJB	1/28/2025 23:25	DB	
Arsenic	0.50i	mg/Kg	0.66	0.20	2	1/28/2025 15:15	TJB	1/28/2025 23:25	DB	
Selenium	U	mg/Kg	1.3	0.62	2	1/28/2025 15:15	TJB	1/28/2025 23:25	DB	
Silver	U	mg/Kg	1.6	0.53	2	1/28/2025 15:15	TJB	1/28/2025 23:25	DB	
Cadmium	U	mg/Kg	0.66	0.20	2	1/28/2025 15:15	TJB	1/28/2025 23:25	DB	
Barium	3.2	mg/Kg	1.4	0.29	2	1/28/2025 15:15	TJB	1/28/2025 23:25	DB	
Mercury	U	mg/Kg	0.80	0.20	2	1/28/2025 15:15	TJB	1/28/2025 23:25	DB	
Lead	3.9	mg/Kg	0.66	0.20	2	1/28/2025 15:15	TJB	1/28/2025 23:25	DB	

NELAP Accredited
FDOH# E86546
Report Of Laboratory Analysis
This report shall not be reproduced, except in full,
without the written consent of Jupiter Environmental Laboratories, Inc..

Jupiter Environmental Laboratories, Inc.
150 S. Old Dixie Highway
Jupiter, FL 33458
Phone: (561)575-0030
Fax: (561)575-4118

ANALYTICAL RESULTS

Workorder: 2594012
Project ID: SFWMD Phase II

Lab ID: **2594012008** Date Received: 1/25/2025 09:15 Matrix: Soil/Solid
Sample ID: **S37A SS-4** Date Collected: 1/24/2025 07:15

Parameters	Results	Units	PQL	MDL	DF	Prepared	By	Analyzed	By	Qual
Wet Chemistry										
Analysis Desc: 2540G Percent Solids (Dryweight)					Analytical Method: SM 2540G					
Percent Solids (Dryweight)	74.7	%	0.1		1			1/30/2025 20:36	JL	
Analysis Desc: EPA 8081 by GC L3 (S)					Preparation Method: EPA 3545A Analytical Method: EPA 8081B (GC)					
Tetrachloro-m-xylene (S)	56	%	50-130		1	1/28/2025 16:20	NI	1/29/2025 19:12	BFM	
Decachlorobiphenyl (S)	29	%	50-130		1	1/28/2025 16:20	NI	1/29/2025 19:12	BFM	J2
4,4'-DDD	U	ug/Kg	0.448	0.149	1	1/28/2025 16:20	NI	1/29/2025 19:12	BFM	
4,4'-DDE	U	ug/Kg	0.482	0.161	1	1/28/2025 16:20	NI	1/29/2025 19:12	BFM	
4,4'-DDT	U	ug/Kg	1.12	0.372	1	1/28/2025 16:20	NI	1/29/2025 19:12	BFM	
Aldrin	U	ug/Kg	0.489	0.163	1	1/28/2025 16:20	NI	1/29/2025 19:12	BFM	
a-BHC	U	ug/Kg	0.441	0.147	1	1/28/2025 16:20	NI	1/29/2025 19:12	BFM	
a-Chlordane	U	ug/Kg	0.613	0.204	1	1/28/2025 16:20	NI	1/29/2025 19:12	BFM	
b-BHC	U	ug/Kg	0.600	0.200	1	1/28/2025 16:20	NI	1/29/2025 19:12	BFM	
d-BHC	U	ug/Kg	0.434	0.145	1	1/28/2025 16:20	NI	1/29/2025 19:12	BFM	
Dieldrin	U	ug/Kg	0.469	0.156	1	1/28/2025 16:20	NI	1/29/2025 19:12	BFM	
Endosulfan I	U	ug/Kg	0.482	0.161	1	1/28/2025 16:20	NI	1/29/2025 19:12	BFM	
Endosulfan II	U	ug/Kg	0.669	0.223	1	1/28/2025 16:20	NI	1/29/2025 19:12	BFM	
Endosulfan sulfate	U	ug/Kg	0.917	0.306	1	1/28/2025 16:20	NI	1/29/2025 19:12	BFM	
Endrin	U	ug/Kg	0.531	0.177	1	1/28/2025 16:20	NI	1/29/2025 19:12	BFM	
Endrin aldehyde	U	ug/Kg	0.531	0.177	1	1/28/2025 16:20	NI	1/29/2025 19:12	BFM	
Endrin ketone	U	ug/Kg	1.03	0.342	1	1/28/2025 16:20	NI	1/29/2025 19:12	BFM	
g-BHC (Lindane)	U	ug/Kg	0.496	0.165	1	1/28/2025 16:20	NI	1/29/2025 19:12	BFM	
g-Chlordane	U	ug/Kg	0.476	0.159	1	1/28/2025 16:20	NI	1/29/2025 19:12	BFM	
Heptachlor	U	ug/Kg	0.634	0.211	1	1/28/2025 16:20	NI	1/29/2025 19:12	BFM	
Heptachlor epoxide	U	ug/Kg	0.407	0.136	1	1/28/2025 16:20	NI	1/29/2025 19:12	BFM	
Methoxychlor	U	ug/Kg	0.703	0.234	1	1/28/2025 16:20	NI	1/29/2025 19:12	BFM	
Total Chlordane	U	ug/Kg	1.09	0.363	1	1/28/2025 16:20	NI	1/29/2025 19:12	BFM	
Total Toxaphene	U	ug/Kg	56.7	18.9	1	1/28/2025 16:20	NI	1/29/2025 19:12	BFM	
Analysis Desc: Florida PRO by GC (S)					Preparation Method: EPA 3545A Analytical Method: FL-PRO (GC)					
o-Terphenyl (S)	66	%	66-136		1	1/28/2025 12:15	NI	1/29/2025 14:03	BFM	
Semivolatiles by GC										
Analysis Desc: Florida PRO by GC (S)					Preparation Method: EPA 3545A Analytical Method: FL-PRO (GC)					
Nonatriacontane (S)	82	%	36-132		1	1/28/2025 12:15	NI	1/29/2025 14:03	BFM	
Florida Pro Total	U	mg/Kg	52.4	17.5	1	1/28/2025 12:15	NI	1/29/2025 14:03	BFM	

NELAP Accredited
FDOH# E86546
Report Of Laboratory Analysis
This report shall not be reproduced, except in full,
without the written consent of Jupiter Environmental Laboratories, Inc..

Jupiter Environmental Laboratories, Inc.
150 S. Old Dixie Highway
Jupiter, FL 33458
Phone: (561)575-0030
Fax: (561)575-4118

ANALYTICAL RESULTS

Workorder: 2594012

Project ID: SFWMD Phase II

Lab ID: **2594012008** Date Received: 1/25/2025 09:15 Matrix: Soil/Solid

Sample ID: **S37A SS-4** Date Collected: 1/24/2025 07:15

Parameters	Results	Units	PQL	MDL	DF	Prepared	By	Analyzed	By	Qual
Analysis Desc: EPA 6020 RCRA-8 Metals by ICP/MS (S)					Preparation Method: EPA 3050B (mod)					
					Analytical Method: EPA 6020B					
Chromium	4.3	mg/Kg	1.5	0.29	2	1/28/2025 15:15	TJB	1/28/2025 23:29	DB	
Arsenic	0.49i	mg/Kg	0.67	0.20	2	1/28/2025 15:15	TJB	1/28/2025 23:29	DB	
Selenium	U	mg/Kg	1.3	0.63	2	1/28/2025 15:15	TJB	1/28/2025 23:29	DB	
Silver	U	mg/Kg	1.6	0.54	2	1/28/2025 15:15	TJB	1/28/2025 23:29	DB	
Cadmium	U	mg/Kg	0.67	0.20	2	1/28/2025 15:15	TJB	1/28/2025 23:29	DB	
Barium	5.4	mg/Kg	1.5	0.29	2	1/28/2025 15:15	TJB	1/28/2025 23:29	DB	
Mercury	U	mg/Kg	0.82	0.20	2	1/28/2025 15:15	TJB	1/28/2025 23:29	DB	
Lead	2.7	mg/Kg	0.67	0.20	2	1/28/2025 15:15	TJB	1/28/2025 23:29	DB	

NELAP Accredited
FDOH# E86546
Report Of Laboratory Analysis
This report shall not be reproduced, except in full,
without the written consent of Jupiter Environmental Laboratories, Inc..

Jupiter Environmental Laboratories, Inc.
150 S. Old Dixie Highway
Jupiter, FL 33458
Phone: (561)575-0030
Fax: (561)575-4118

ANALYTICAL RESULTS

Workorder: 2594012
Project ID: SFWMD Phase II

Lab ID: **2594012009** Date Received: 1/25/2025 09:15 Matrix: Soil/Solid
Sample ID: **S36 SS-1A+1B** Date Collected: 1/24/2025 10:40

Parameters	Results	Units	PQL	MDL	DF	Prepared	By	Analyzed	By	Qual
Wet Chemistry										
Analysis Desc: 2540G Percent Solids (Dryweight)					Analytical Method: SM 2540G					
Percent Solids (Dryweight)	83.9	%	0.1		1			1/31/2025 11:11	JL	
Analysis Desc: EPA 8081 by GC L3 (S)					Preparation Method: EPA 3545A Analytical Method: EPA 8081B (GC)					
Tetrachloro-m-xylene (S)	59	%	50-130		1	1/29/2025 09:21	NI	1/29/2025 23:19	BFM	
Decachlorobiphenyl (S)	53	%	50-130		1	1/29/2025 09:21	NI	1/29/2025 23:19	BFM	
4,4'-DDD	U	ug/Kg	0.373	0.124	1	1/29/2025 09:21	NI	1/29/2025 23:19	BFM	
4,4'-DDE	U	ug/Kg	0.402	0.134	1	1/29/2025 09:21	NI	1/29/2025 23:19	BFM	
4,4'-DDT	U	ug/Kg	0.930	0.310	1	1/29/2025 09:21	NI	1/29/2025 23:19	BFM	
Aldrin	U	ug/Kg	0.408	0.136	1	1/29/2025 09:21	NI	1/29/2025 23:19	BFM	
a-BHC	U	ug/Kg	0.368	0.123	1	1/29/2025 09:21	NI	1/29/2025 23:19	BFM	
a-Chlordane	U	ug/Kg	0.511	0.170	1	1/29/2025 09:21	NI	1/29/2025 23:19	BFM	
b-BHC	U	ug/Kg	0.500	0.167	1	1/29/2025 09:21	NI	1/29/2025 23:19	BFM	
d-BHC	U	ug/Kg	0.362	0.121	1	1/29/2025 09:21	NI	1/29/2025 23:19	BFM	
Dieldrin	U	ug/Kg	0.391	0.130	1	1/29/2025 09:21	NI	1/29/2025 23:19	BFM	
Endosulfan I	U	ug/Kg	0.402	0.134	1	1/29/2025 09:21	NI	1/29/2025 23:19	BFM	
Endosulfan II	U	ug/Kg	0.557	0.186	1	1/29/2025 09:21	NI	1/29/2025 23:19	BFM	
Endosulfan sulfate	U	ug/Kg	0.764	0.255	1	1/29/2025 09:21	NI	1/29/2025 23:19	BFM	
Endrin	U	ug/Kg	0.442	0.147	1	1/29/2025 09:21	NI	1/29/2025 23:19	BFM	
Endrin aldehyde	U	ug/Kg	0.442	0.147	1	1/29/2025 09:21	NI	1/29/2025 23:19	BFM	
Endrin ketone	U	ug/Kg	0.856	0.285	1	1/29/2025 09:21	NI	1/29/2025 23:19	BFM	
g-BHC (Lindane)	U	ug/Kg	0.413	0.138	1	1/29/2025 09:21	NI	1/29/2025 23:19	BFM	
g-Chlordane	U	ug/Kg	0.396	0.132	1	1/29/2025 09:21	NI	1/29/2025 23:19	BFM	
Heptachlor	U	ug/Kg	0.528	0.176	1	1/29/2025 09:21	NI	1/29/2025 23:19	BFM	
Heptachlor epoxide	U	ug/Kg	0.339	0.113	1	1/29/2025 09:21	NI	1/29/2025 23:19	BFM	
Methoxychlor	U	ug/Kg	0.586	0.195	1	1/29/2025 09:21	NI	1/29/2025 23:19	BFM	
Total Chlordane	U	ug/Kg	0.907	0.302	1	1/29/2025 09:21	NI	1/29/2025 23:19	BFM	
Total Toxaphene	U	ug/Kg	47.3	15.8	1	1/29/2025 09:21	NI	1/29/2025 23:19	BFM	
Analysis Desc: Florida PRO by GC (S)					Preparation Method: EPA 3545A Analytical Method: FL-PRO (GC)					
o-Terphenyl (S)	61	%	66-136		1	1/28/2025 12:15	NI	1/29/2025 14:03	BFM	J2
Semivolatiles by GC										
Analysis Desc: Florida PRO by GC (S)					Preparation Method: EPA 3545A Analytical Method: FL-PRO (GC)					
Nonatriacontane (S)	75	%	36-132		1	1/28/2025 12:15	NI	1/29/2025 14:03	BFM	
Florida Pro Total	U	mg/Kg	43.2	14.4	1	1/28/2025 12:15	NI	1/29/2025 14:03	BFM	

NELAP Accredited
FDOH# E86546
Report Of Laboratory Analysis
This report shall not be reproduced, except in full,
without the written consent of Jupiter Environmental Laboratories, Inc..

Jupiter Environmental Laboratories, Inc.
150 S. Old Dixie Highway
Jupiter, FL 33458
Phone: (561)575-0030
Fax: (561)575-4118

ANALYTICAL RESULTS

Workorder: 2594012

Project ID: SFWMD Phase II

Lab ID: **2594012009** Date Received: 1/25/2025 09:15 Matrix: Soil/Solid

Sample ID: **S36 SS-1A+1B** Date Collected: 1/24/2025 10:40

Parameters	Results	Units	PQL	MDL	DF	Prepared	By	Analyzed	By	Qual
Analysis Desc: EPA 6020 RCRA-8 Metals by ICP/MS (S)					Preparation Method: EPA 3050B (mod)					
					Analytical Method: EPA 6020B					
Chromium	5.4	mg/Kg	1.3	0.26	2	1/28/2025 15:15	TJB	1/28/2025 23:34	DB	
Arsenic	0.68	mg/Kg	0.60	0.18	2	1/28/2025 15:15	TJB	1/28/2025 23:34	DB	
Selenium	U	mg/Kg	1.2	0.56	2	1/28/2025 15:15	TJB	1/28/2025 23:34	DB	
Silver	U	mg/Kg	1.4	0.48	2	1/28/2025 15:15	TJB	1/28/2025 23:34	DB	
Cadmium	U	mg/Kg	0.60	0.18	2	1/28/2025 15:15	TJB	1/28/2025 23:34	DB	
Barium	95	mg/Kg	1.3	0.26	2	1/28/2025 15:15	TJB	1/28/2025 23:34	DB	
Mercury	U	mg/Kg	0.73	0.18	2	1/28/2025 15:15	TJB	1/28/2025 23:34	DB	
Lead	6.9	mg/Kg	0.60	0.18	2	1/28/2025 15:15	TJB	1/28/2025 23:34	DB	

NELAP Accredited
FDOH# E86546
Report Of Laboratory Analysis
This report shall not be reproduced, except in full,
without the written consent of Jupiter Environmental Laboratories, Inc..

Jupiter Environmental Laboratories, Inc.
150 S. Old Dixie Highway
Jupiter, FL 33458
Phone: (561)575-0030
Fax: (561)575-4118

ANALYTICAL RESULTS

Workorder: 2594012
Project ID: SFWMD Phase II

Lab ID: **2594012010** Date Received: 1/25/2025 09:15 Matrix: Soil/Solid
Sample ID: **S36 SS-2A+2B** Date Collected: 1/24/2025 12:30

Parameters	Results	Units	PQL	MDL	DF	Prepared	By	Analyzed	By	Qual
Wet Chemistry										
Analysis Desc: 2540G Percent Solids (Dryweight)					Analytical Method: SM 2540G					
Percent Solids (Dryweight)	90.7	%	0.1		1			1/31/2025 11:10	JL	
Analysis Desc: EPA 8081 by GC L3 (S)					Preparation Method: EPA 3545A Analytical Method: EPA 8081B (GC)					
Tetrachloro-m-xylene (S)	49	%	50-130		1	1/29/2025 09:21	NI	1/29/2025 22:11	BFM	J2
Decachlorobiphenyl (S)	39	%	50-130		1	1/29/2025 09:21	NI	1/29/2025 22:11	BFM	J2
4,4'-DDD	U	ug/Kg	0.334	0.111	1	1/29/2025 09:21	NI	1/29/2025 22:11	BFM	
4,4'-DDE	U	ug/Kg	0.359	0.120	1	1/29/2025 09:21	NI	1/29/2025 22:11	BFM	
4,4'-DDT	U	ug/Kg	0.832	0.277	1	1/29/2025 09:21	NI	1/29/2025 22:11	BFM	
Aldrin	U	ug/Kg	0.365	0.122	1	1/29/2025 09:21	NI	1/29/2025 22:11	BFM	
a-BHC	U	ug/Kg	0.329	0.110	1	1/29/2025 09:21	NI	1/29/2025 22:11	BFM	
a-Chlordane	U	ug/Kg	0.457	0.152	1	1/29/2025 09:21	NI	1/29/2025 22:11	BFM	
b-BHC	U	ug/Kg	0.447	0.149	1	1/29/2025 09:21	NI	1/29/2025 22:11	BFM	
d-BHC	U	ug/Kg	0.323	0.108	1	1/29/2025 09:21	NI	1/29/2025 22:11	BFM	
Dieldrin	U	ug/Kg	0.349	0.116	1	1/29/2025 09:21	NI	1/29/2025 22:11	BFM	
Endosulfan I	U	ug/Kg	0.359	0.120	1	1/29/2025 09:21	NI	1/29/2025 22:11	BFM	
Endosulfan II	U	ug/Kg	0.498	0.166	1	1/29/2025 09:21	NI	1/29/2025 22:11	BFM	
Endosulfan sulfate	U	ug/Kg	0.683	0.228	1	1/29/2025 09:21	NI	1/29/2025 22:11	BFM	
Endrin	U	ug/Kg	0.395	0.132	1	1/29/2025 09:21	NI	1/29/2025 22:11	BFM	
Endrin aldehyde	U	ug/Kg	0.395	0.132	1	1/29/2025 09:21	NI	1/29/2025 22:11	BFM	
Endrin ketone	U	ug/Kg	0.765	0.255	1	1/29/2025 09:21	NI	1/29/2025 22:11	BFM	
g-BHC (Lindane)	U	ug/Kg	0.370	0.123	1	1/29/2025 09:21	NI	1/29/2025 22:11	BFM	
g-Chlordane	U	ug/Kg	0.354	0.118	1	1/29/2025 09:21	NI	1/29/2025 22:11	BFM	
Heptachlor	U	ug/Kg	0.472	0.157	1	1/29/2025 09:21	NI	1/29/2025 22:11	BFM	
Heptachlor epoxide	U	ug/Kg	0.303	0.101	1	1/29/2025 09:21	NI	1/29/2025 22:11	BFM	
Methoxychlor	U	ug/Kg	0.524	0.175	1	1/29/2025 09:21	NI	1/29/2025 22:11	BFM	
Total Chlordane	U	ug/Kg	0.811	0.270	1	1/29/2025 09:21	NI	1/29/2025 22:11	BFM	
Total Toxaphene	U	ug/Kg	42.3	14.1	1	1/29/2025 09:21	NI	1/29/2025 22:11	BFM	
Analysis Desc: Florida PRO by GC (S)					Preparation Method: EPA 3545A Analytical Method: FL-PRO (GC)					
o-Terphenyl (S)	69	%	66-136		1	1/28/2025 12:15	NI	1/29/2025 14:25	BFM	
Semivolatiles by GC										
Analysis Desc: Florida PRO by GC (S)					Preparation Method: EPA 3545A Analytical Method: FL-PRO (GC)					
Nonatriacontane (S)	85	%	36-132		1	1/28/2025 12:15	NI	1/29/2025 14:25	BFM	
Florida Pro Total	U	mg/Kg	40.6	13.5	1	1/28/2025 12:15	NI	1/29/2025 14:25	BFM	

NELAP Accredited
FDOH# E86546
Report Of Laboratory Analysis
This report shall not be reproduced, except in full,
without the written consent of Jupiter Environmental Laboratories, Inc..

Jupiter Environmental Laboratories, Inc.
150 S. Old Dixie Highway
Jupiter, FL 33458
Phone: (561)575-0030
Fax: (561)575-4118

ANALYTICAL RESULTS

Workorder: 2594012

Project ID: SFWMD Phase II

Lab ID: **2594012010** Date Received: 1/25/2025 09:15 Matrix: Soil/Solid

Sample ID: **S36 SS-2A+2B** Date Collected: 1/24/2025 12:30

Parameters	Results	Units	PQL	MDL	DF	Prepared	By	Analyzed	By	Qual
Analysis Desc: EPA 6020 RCRA-8 Metals by ICP/MS (S)					Preparation Method: EPA 3050B (mod)					
					Analytical Method: EPA 6020B					
Chromium	3.9	mg/Kg	1.2	0.24	2	1/28/2025 15:15	TJB	1/28/2025 23:38	DB	
Arsenic	0.82	mg/Kg	0.55	0.17	2	1/28/2025 15:15	TJB	1/28/2025 23:38	DB	
Selenium	U	mg/Kg	1.1	0.52	2	1/28/2025 15:15	TJB	1/28/2025 23:38	DB	
Silver	U	mg/Kg	1.3	0.44	2	1/28/2025 15:15	TJB	1/28/2025 23:38	DB	
Cadmium	U	mg/Kg	0.55	0.17	2	1/28/2025 15:15	TJB	1/28/2025 23:38	DB	
Barium	2.4	mg/Kg	1.2	0.24	2	1/28/2025 15:15	TJB	1/28/2025 23:38	DB	
Mercury	U	mg/Kg	0.67	0.17	2	1/28/2025 15:15	TJB	1/28/2025 23:38	DB	
Lead	3.6	mg/Kg	0.55	0.17	2	1/28/2025 15:15	TJB	1/28/2025 23:38	DB	

NELAP Accredited
FDOH# E86546
Report Of Laboratory Analysis
This report shall not be reproduced, except in full,
without the written consent of Jupiter Environmental Laboratories, Inc..

Jupiter Environmental Laboratories, Inc.
150 S. Old Dixie Highway
Jupiter, FL 33458
Phone: (561)575-0030
Fax: (561)575-4118

ANALYTICAL RESULTS

Workorder: 2594012
Project ID: SFWMD Phase II

Lab ID: **2594012011** Date Received: 1/25/2025 09:15 Matrix: Soil/Solid
Sample ID: **S36 SS-3A+3B** Date Collected: 1/24/2025 10:30

Parameters	Results	Units	PQL	MDL	DF	Prepared	By	Analyzed	By	Qual
Wet Chemistry										
Analysis Desc: 2540G Percent Solids (Dryweight)					Analytical Method: SM 2540G					
Percent Solids (Dryweight)	89.5	%	0.1		1			1/31/2025 11:15	JL	
Analysis Desc: EPA 8081 by GC L3 (S)					Preparation Method: EPA 3545A Analytical Method: EPA 8081B (GC)					
Tetrachloro-m-xylene (S)	44	%	50-130		1	1/29/2025 09:21	NI	1/29/2025 22:27	BFM	J2
Decachlorobiphenyl (S)	36	%	50-130		1	1/29/2025 09:21	NI	1/29/2025 22:27	BFM	J2
4,4'-DDD	U	ug/Kg	0.341	0.114	1	1/29/2025 09:21	NI	1/29/2025 22:27	BFM	
4,4'-DDE	U	ug/Kg	0.367	0.122	1	1/29/2025 09:21	NI	1/29/2025 22:27	BFM	
4,4'-DDT	U	ug/Kg	0.850	0.283	1	1/29/2025 09:21	NI	1/29/2025 22:27	BFM	
Aldrin	U	ug/Kg	0.373	0.124	1	1/29/2025 09:21	NI	1/29/2025 22:27	BFM	
a-BHC	U	ug/Kg	0.336	0.112	1	1/29/2025 09:21	NI	1/29/2025 22:27	BFM	
a-Chlordane	U	ug/Kg	0.467	0.156	1	1/29/2025 09:21	NI	1/29/2025 22:27	BFM	
b-BHC	U	ug/Kg	0.457	0.152	1	1/29/2025 09:21	NI	1/29/2025 22:27	BFM	
d-BHC	U	ug/Kg	0.331	0.110	1	1/29/2025 09:21	NI	1/29/2025 22:27	BFM	
Dieldrin	U	ug/Kg	0.357	0.119	1	1/29/2025 09:21	NI	1/29/2025 22:27	BFM	
Endosulfan I	U	ug/Kg	0.367	0.122	1	1/29/2025 09:21	NI	1/29/2025 22:27	BFM	
Endosulfan II	U	ug/Kg	0.509	0.170	1	1/29/2025 09:21	NI	1/29/2025 22:27	BFM	
Endosulfan sulfate	U	ug/Kg	0.698	0.233	1	1/29/2025 09:21	NI	1/29/2025 22:27	BFM	
Endrin	U	ug/Kg	0.404	0.135	1	1/29/2025 09:21	NI	1/29/2025 22:27	BFM	
Endrin aldehyde	U	ug/Kg	0.404	0.135	1	1/29/2025 09:21	NI	1/29/2025 22:27	BFM	
Endrin ketone	U	ug/Kg	0.782	0.261	1	1/29/2025 09:21	NI	1/29/2025 22:27	BFM	
g-BHC (Lindane)	U	ug/Kg	0.378	0.126	1	1/29/2025 09:21	NI	1/29/2025 22:27	BFM	
g-Chlordane	U	ug/Kg	0.362	0.121	1	1/29/2025 09:21	NI	1/29/2025 22:27	BFM	
Heptachlor	U	ug/Kg	0.483	0.161	1	1/29/2025 09:21	NI	1/29/2025 22:27	BFM	
Heptachlor epoxide	U	ug/Kg	0.310	0.103	1	1/29/2025 09:21	NI	1/29/2025 22:27	BFM	
Methoxychlor	U	ug/Kg	0.535	0.178	1	1/29/2025 09:21	NI	1/29/2025 22:27	BFM	
Total Chlordane	U	ug/Kg	0.829	0.276	1	1/29/2025 09:21	NI	1/29/2025 22:27	BFM	
Total Toxaphene	U	ug/Kg	43.2	14.4	1	1/29/2025 09:21	NI	1/29/2025 22:27	BFM	
Analysis Desc: Florida PRO by GC (S)					Preparation Method: EPA 3545A Analytical Method: FL-PRO (GC)					
o-Terphenyl (S)	71	%	66-136		1	1/28/2025 12:15	NI	1/29/2025 14:25	BFM	
Semivolatiles by GC										
Analysis Desc: Florida PRO by GC (S)					Preparation Method: EPA 3545A Analytical Method: FL-PRO (GC)					
Nonatriacontane (S)	78	%	36-132		1	1/28/2025 12:15	NI	1/29/2025 14:25	BFM	
Florida Pro Total	U	mg/Kg	42.4	14.1	1	1/28/2025 12:15	NI	1/29/2025 14:25	BFM	

NELAP Accredited
FDOH# E86546
Report Of Laboratory Analysis
This report shall not be reproduced, except in full,
without the written consent of Jupiter Environmental Laboratories, Inc..

Jupiter Environmental Laboratories, Inc.
150 S. Old Dixie Highway
Jupiter, FL 33458
Phone: (561)575-0030
Fax: (561)575-4118

ANALYTICAL RESULTS

Workorder: 2594012

Project ID: SFWMD Phase II

Lab ID: **2594012011** Date Received: 1/25/2025 09:15 Matrix: Soil/Solid

Sample ID: **S36 SS-3A+3B** Date Collected: 1/24/2025 10:30

Parameters	Results	Units	PQL	MDL	DF	Prepared	By	Analyzed	By	Qual
Analysis Desc: EPA 6020 RCRA-8 Metals by ICP/MS (S)					Preparation Method: EPA 3050B (mod)					
					Analytical Method: EPA 6020B					
Chromium	4.6	mg/Kg	1.2	0.24	2	1/28/2025 15:15	TJB	1/28/2025 23:43	DB	
Arsenic	0.44i	mg/Kg	0.56	0.17	2	1/28/2025 15:15	TJB	1/28/2025 23:43	DB	
Selenium	U	mg/Kg	1.1	0.52	2	1/28/2025 15:15	TJB	1/28/2025 23:43	DB	
Silver	U	mg/Kg	1.3	0.45	2	1/28/2025 15:15	TJB	1/28/2025 23:43	DB	
Cadmium	U	mg/Kg	0.56	0.17	2	1/28/2025 15:15	TJB	1/28/2025 23:43	DB	
Barium	4.3	mg/Kg	1.2	0.25	2	1/28/2025 15:15	TJB	1/28/2025 23:43	DB	
Mercury	U	mg/Kg	0.68	0.17	2	1/28/2025 15:15	TJB	1/28/2025 23:43	DB	
Lead	4.2	mg/Kg	0.56	0.17	2	1/28/2025 15:15	TJB	1/28/2025 23:43	DB	

NELAP Accredited
FDOH# E86546
Report Of Laboratory Analysis
This report shall not be reproduced, except in full,
without the written consent of Jupiter Environmental Laboratories, Inc..

Jupiter Environmental Laboratories, Inc.
150 S. Old Dixie Highway
Jupiter, FL 33458
Phone: (561)575-0030
Fax: (561)575-4118

ANALYTICAL RESULTS

Workorder: 2594012
Project ID: SFWMD Phase II

Lab ID: **2594012012** Date Received: 1/25/2025 09:15 Matrix: Soil/Solid
Sample ID: **S36 SS-4A+4B** Date Collected: 1/24/2025 11:20

Parameters	Results	Units	PQL	MDL	DF	Prepared	By	Analyzed	By	Qual
Wet Chemistry										
Analysis Desc: 2540G Percent Solids (Dryweight)					Analytical Method: SM 2540G					
Percent Solids (Dryweight)	77.5	%	0.1		1			1/31/2025 11:17	JL	
Analysis Desc: EPA 8081 by GC L3 (S)					Preparation Method: EPA 3545A Analytical Method: EPA 8081B (GC)					
Tetrachloro-m-xylene (S)	50	%	50-130		1	1/29/2025 09:21	NI	1/29/2025 22:42	BFM	
Decachlorobiphenyl (S)	31	%	50-130		1	1/29/2025 09:21	NI	1/29/2025 22:42	BFM	J2
4,4'-DDD	U	ug/Kg	0.408	0.136	1	1/29/2025 09:21	NI	1/29/2025 22:42	BFM	
4,4'-DDE	U	ug/Kg	0.439	0.146	1	1/29/2025 09:21	NI	1/29/2025 22:42	BFM	
4,4'-DDT	U	ug/Kg	1.02	0.339	1	1/29/2025 09:21	NI	1/29/2025 22:42	BFM	
Aldrin	U	ug/Kg	0.445	0.148	1	1/29/2025 09:21	NI	1/29/2025 22:42	BFM	
a-BHC	U	ug/Kg	0.401	0.134	1	1/29/2025 09:21	NI	1/29/2025 22:42	BFM	
a-Chlordane	U	ug/Kg	0.558	0.186	1	1/29/2025 09:21	NI	1/29/2025 22:42	BFM	
b-BHC	U	ug/Kg	0.546	0.182	1	1/29/2025 09:21	NI	1/29/2025 22:42	BFM	
d-BHC	U	ug/Kg	0.395	0.132	1	1/29/2025 09:21	NI	1/29/2025 22:42	BFM	
Dieldrin	U	ug/Kg	0.427	0.142	1	1/29/2025 09:21	NI	1/29/2025 22:42	BFM	
Endosulfan I	U	ug/Kg	0.439	0.146	1	1/29/2025 09:21	NI	1/29/2025 22:42	BFM	
Endosulfan II	U	ug/Kg	0.608	0.203	1	1/29/2025 09:21	NI	1/29/2025 22:42	BFM	
Endosulfan sulfate	U	ug/Kg	0.834	0.278	1	1/29/2025 09:21	NI	1/29/2025 22:42	BFM	
Endrin	U	ug/Kg	0.483	0.161	1	1/29/2025 09:21	NI	1/29/2025 22:42	BFM	
Endrin aldehyde	U	ug/Kg	0.483	0.161	1	1/29/2025 09:21	NI	1/29/2025 22:42	BFM	
Endrin ketone	U	ug/Kg	0.935	0.312	1	1/29/2025 09:21	NI	1/29/2025 22:42	BFM	
g-BHC (Lindane)	U	ug/Kg	0.452	0.151	1	1/29/2025 09:21	NI	1/29/2025 22:42	BFM	
g-Chlordane	U	ug/Kg	0.433	0.144	1	1/29/2025 09:21	NI	1/29/2025 22:42	BFM	
Heptachlor	U	ug/Kg	0.577	0.192	1	1/29/2025 09:21	NI	1/29/2025 22:42	BFM	
Heptachlor epoxide	U	ug/Kg	0.370	0.123	1	1/29/2025 09:21	NI	1/29/2025 22:42	BFM	
Methoxychlor	U	ug/Kg	0.640	0.213	1	1/29/2025 09:21	NI	1/29/2025 22:42	BFM	
Total Chlordane	U	ug/Kg	0.991	0.330	1	1/29/2025 09:21	NI	1/29/2025 22:42	BFM	
Total Toxaphene	U	ug/Kg	51.6	17.2	1	1/29/2025 09:21	NI	1/29/2025 22:42	BFM	
Analysis Desc: Florida PRO by GC (S)					Preparation Method: EPA 3545A Analytical Method: FL-PRO (GC)					
o-Terphenyl (S)	64	%	66-136		1	1/29/2025 14:26	NI	1/30/2025 11:12	TDB	J2
Semivolatiles by GC										
Analysis Desc: Florida PRO by GC (S)					Preparation Method: EPA 3545A Analytical Method: FL-PRO (GC)					
Nonatriacontane (S)	100	%	36-132		1	1/29/2025 14:26	NI	1/30/2025 11:12	TDB	
Florida Pro Total	U	mg/Kg	52.3	17.4	1	1/29/2025 14:26	NI	1/30/2025 11:12	TDB	

NELAP Accredited
FDOH# E86546
Report Of Laboratory Analysis
This report shall not be reproduced, except in full,
without the written consent of Jupiter Environmental Laboratories, Inc..

Jupiter Environmental Laboratories, Inc.
150 S. Old Dixie Highway
Jupiter, FL 33458
Phone: (561)575-0030
Fax: (561)575-4118

ANALYTICAL RESULTS

Workorder: 2594012

Project ID: SFWMD Phase II

Lab ID: **2594012012** Date Received: 1/25/2025 09:15 Matrix: Soil/Solid

Sample ID: **S36 SS-4A+4B** Date Collected: 1/24/2025 11:20

Parameters	Results	Units	PQL	MDL	DF	Prepared	By	Analyzed	By	Qual
Analysis Desc: EPA 6020 RCRA-8 Metals by ICP/MS (S)					Preparation Method: EPA 3050B (mod)					
					Analytical Method: EPA 6020B					
Chromium	3.1	mg/Kg	1.4	0.28	2	1/28/2025 15:15	TJB	1/28/2025 23:47	DB	
Arsenic	0.55i	mg/Kg	0.65	0.19	2	1/28/2025 15:15	TJB	1/28/2025 23:47	DB	
Selenium	U	mg/Kg	1.3	0.60	2	1/28/2025 15:15	TJB	1/28/2025 23:47	DB	
Silver	U	mg/Kg	1.5	0.52	2	1/28/2025 15:15	TJB	1/28/2025 23:47	DB	
Cadmium	U	mg/Kg	0.65	0.19	2	1/28/2025 15:15	TJB	1/28/2025 23:47	DB	
Barium	4.3	mg/Kg	1.4	0.28	2	1/28/2025 15:15	TJB	1/28/2025 23:47	DB	
Mercury	U	mg/Kg	0.79	0.19	2	1/28/2025 15:15	TJB	1/28/2025 23:47	DB	
Lead	3.4	mg/Kg	0.65	0.19	2	1/28/2025 15:15	TJB	1/28/2025 23:47	DB	

NELAP Accredited
FDOH# E86546
Report Of Laboratory Analysis
This report shall not be reproduced, except in full,
without the written consent of Jupiter Environmental Laboratories, Inc..

Jupiter Environmental Laboratories, Inc.
150 S. Old Dixie Highway
Jupiter, FL 33458
Phone: (561)575-0030
Fax: (561)575-4118

ANALYTICAL RESULTS

Workorder: 2594012
Project ID: SFWMD Phase II

Lab ID: **2594012013** Date Received: 1/25/2025 09:15 Matrix: Soil/Solid
Sample ID: **S33 SS-1A+1B** Date Collected: 1/24/2025 13:43

Parameters	Results	Units	PQL	MDL	DF	Prepared	By	Analyzed	By	Qual
Wet Chemistry										
Analysis Desc: 2540G Percent Solids (Dryweight)					Analytical Method: SM 2540G					
Percent Solids (Dryweight)	78.5	%	0.1		1			1/31/2025 11:23	JL	
Analysis Desc: EPA 8081 by GC L3 (S)					Preparation Method: EPA 3545A Analytical Method: EPA 8081B (GC)					
Tetrachloro-m-xylene (S)	55	%	50-130		1	1/29/2025 09:21	NI	1/29/2025 22:58	BFM	
Decachlorobiphenyl (S)	51	%	50-130		1	1/29/2025 09:21	NI	1/29/2025 22:58	BFM	
4,4'-DDD	U	ug/Kg	0.441	0.147	1	1/29/2025 09:21	NI	1/29/2025 22:58	BFM	
4,4'-DDE	U	ug/Kg	0.475	0.158	1	1/29/2025 09:21	NI	1/29/2025 22:58	BFM	
4,4'-DDT	U	ug/Kg	1.10	0.367	1	1/29/2025 09:21	NI	1/29/2025 22:58	BFM	
Aldrin	U	ug/Kg	0.482	0.161	1	1/29/2025 09:21	NI	1/29/2025 22:58	BFM	
a-BHC	U	ug/Kg	0.434	0.145	1	1/29/2025 09:21	NI	1/29/2025 22:58	BFM	
a-Chlordane	U	ug/Kg	0.604	0.201	1	1/29/2025 09:21	NI	1/29/2025 22:58	BFM	
b-BHC	U	ug/Kg	0.590	0.197	1	1/29/2025 09:21	NI	1/29/2025 22:58	BFM	
d-BHC	U	ug/Kg	0.428	0.143	1	1/29/2025 09:21	NI	1/29/2025 22:58	BFM	
Dieldrin	U	ug/Kg	0.462	0.154	1	1/29/2025 09:21	NI	1/29/2025 22:58	BFM	
Endosulfan I	U	ug/Kg	0.475	0.158	1	1/29/2025 09:21	NI	1/29/2025 22:58	BFM	
Endosulfan II	U	ug/Kg	0.658	0.219	1	1/29/2025 09:21	NI	1/29/2025 22:58	BFM	
Endosulfan sulfate	U	ug/Kg	0.903	0.301	1	1/29/2025 09:21	NI	1/29/2025 22:58	BFM	
Endrin	U	ug/Kg	0.523	0.174	1	1/29/2025 09:21	NI	1/29/2025 22:58	BFM	
Endrin aldehyde	U	ug/Kg	0.523	0.174	1	1/29/2025 09:21	NI	1/29/2025 22:58	BFM	
Endrin ketone	U	ug/Kg	1.01	0.337	1	1/29/2025 09:21	NI	1/29/2025 22:58	BFM	
g-BHC (Lindane)	U	ug/Kg	0.489	0.163	1	1/29/2025 09:21	NI	1/29/2025 22:58	BFM	
g-Chlordane	U	ug/Kg	0.468	0.156	1	1/29/2025 09:21	NI	1/29/2025 22:58	BFM	
Heptachlor	U	ug/Kg	0.624	0.208	1	1/29/2025 09:21	NI	1/29/2025 22:58	BFM	
Heptachlor epoxide	U	ug/Kg	0.400	0.133	1	1/29/2025 09:21	NI	1/29/2025 22:58	BFM	
Methoxychlor	U	ug/Kg	0.692	0.231	1	1/29/2025 09:21	NI	1/29/2025 22:58	BFM	
Total Chlordane	U	ug/Kg	1.07	0.357	1	1/29/2025 09:21	NI	1/29/2025 22:58	BFM	
Total Toxaphene	U	ug/Kg	55.9	18.6	1	1/29/2025 09:21	NI	1/29/2025 22:58	BFM	
Analysis Desc: Florida PRO by GC (S)					Preparation Method: EPA 3545A Analytical Method: FL-PRO (GC)					
o-Terphenyl (S)	60	%	66-136		1	1/29/2025 14:26	NI	1/30/2025 11:35	TDB	J2
Semivolatiles by GC										
Analysis Desc: Florida PRO by GC (S)					Preparation Method: EPA 3545A Analytical Method: FL-PRO (GC)					
Nonatriacontane (S)	102	%	36-132		1	1/29/2025 14:26	NI	1/30/2025 11:35	TDB	
Florida Pro Total	U	mg/Kg	51.0	17.0	1	1/29/2025 14:26	NI	1/30/2025 11:35	TDB	

NELAP Accredited
FDOH# E86546
Report Of Laboratory Analysis
This report shall not be reproduced, except in full,
without the written consent of Jupiter Environmental Laboratories, Inc..

Jupiter Environmental Laboratories, Inc.
150 S. Old Dixie Highway
Jupiter, FL 33458
Phone: (561)575-0030
Fax: (561)575-4118

ANALYTICAL RESULTS

Workorder: 2594012

Project ID: SFWMD Phase II

Lab ID: **2594012013** Date Received: 1/25/2025 09:15 Matrix: Soil/Solid

Sample ID: **S33 SS-1A+1B** Date Collected: 1/24/2025 13:43

Parameters	Results	Units	PQL	MDL	DF	Prepared	By	Analyzed	By	Qual
Analysis Desc: EPA 6020 RCRA-8 Metals by ICP/MS (S)					Preparation Method: EPA 3050B (mod)					
					Analytical Method: EPA 6020B					
Chromium	4.2	mg/Kg	1.4	0.28	2	1/28/2025 15:15	TJB	1/28/2025 23:52	DB	
Arsenic	0.53i	mg/Kg	0.64	0.19	2	1/28/2025 15:15	TJB	1/28/2025 23:52	DB	
Selenium	U	mg/Kg	1.3	0.60	2	1/28/2025 15:15	TJB	1/28/2025 23:52	DB	
Silver	0.51i	mg/Kg	1.5	0.51	2	1/28/2025 15:15	TJB	1/28/2025 23:52	DB	
Cadmium	U	mg/Kg	0.64	0.19	2	1/28/2025 15:15	TJB	1/28/2025 23:52	DB	
Barium	3.9	mg/Kg	1.4	0.28	2	1/28/2025 15:15	TJB	1/28/2025 23:52	DB	
Mercury	U	mg/Kg	0.78	0.19	2	1/28/2025 15:15	TJB	1/28/2025 23:52	DB	
Lead	5.0	mg/Kg	0.64	0.19	2	1/28/2025 15:15	TJB	1/28/2025 23:52	DB	

NELAP Accredited
FDOH# E86546
Report Of Laboratory Analysis
This report shall not be reproduced, except in full,
without the written consent of Jupiter Environmental Laboratories, Inc..

Jupiter Environmental Laboratories, Inc.
150 S. Old Dixie Highway
Jupiter, FL 33458
Phone: (561)575-0030
Fax: (561)575-4118

ANALYTICAL RESULTS

Workorder: 2594012

Project ID: SFWMD Phase II

Lab ID: **2594012014** Date Received: 1/25/2025 09:15 Matrix: Soil/Solid

Sample ID: **S33 SS-2A+2B** Date Collected: 1/24/2025 14:30

Parameters	Results	Units	PQL	MDL	DF	Prepared	By	Analyzed	By	Qual
Wet Chemistry										
Analysis Desc: 2540G Percent Solids (Dryweight)					Analytical Method: SM 2540G					
Percent Solids (Dryweight)	95.0	%	0.1		1			1/31/2025 11:20	JL	
Analysis Desc: EPA 8081 by GC L3 (S)					Preparation Method: EPA 3545A Analytical Method: EPA 8081B (GC)					
Tetrachloro-m-xylene (S)	55	%	50-130		1	1/29/2025 09:21	NI	1/29/2025 23:13	BFM	
Decachlorobiphenyl (S)	50	%	50-130		1	1/29/2025 09:21	NI	1/29/2025 23:13	BFM	
4,4'-DDD	U	ug/Kg	0.325	0.108	1	1/29/2025 09:21	NI	1/29/2025 23:13	BFM	
4,4'-DDE	U	ug/Kg	0.349	0.116	1	1/29/2025 09:21	NI	1/29/2025 23:13	BFM	
4,4'-DDT	U	ug/Kg	0.809	0.270	1	1/29/2025 09:21	NI	1/29/2025 23:13	BFM	
Aldrin	U	ug/Kg	0.354	0.118	1	1/29/2025 09:21	NI	1/29/2025 23:13	BFM	
a-BHC	U	ug/Kg	0.320	0.107	1	1/29/2025 09:21	NI	1/29/2025 23:13	BFM	
a-Chlordane	U	ug/Kg	0.444	0.148	1	1/29/2025 09:21	NI	1/29/2025 23:13	BFM	
b-BHC	U	ug/Kg	0.434	0.145	1	1/29/2025 09:21	NI	1/29/2025 23:13	BFM	
d-BHC	U	ug/Kg	0.315	0.105	1	1/29/2025 09:21	NI	1/29/2025 23:13	BFM	
Dieldrin	U	ug/Kg	0.340	0.113	1	1/29/2025 09:21	NI	1/29/2025 23:13	BFM	
Endosulfan I	U	ug/Kg	0.349	0.116	1	1/29/2025 09:21	NI	1/29/2025 23:13	BFM	
Endosulfan II	U	ug/Kg	0.484	0.161	1	1/29/2025 09:21	NI	1/29/2025 23:13	BFM	
Endosulfan sulfate	U	ug/Kg	0.664	0.221	1	1/29/2025 09:21	NI	1/29/2025 23:13	BFM	
Endrin	U	ug/Kg	0.384	0.128	1	1/29/2025 09:21	NI	1/29/2025 23:13	BFM	
Endrin aldehyde	U	ug/Kg	0.384	0.128	1	1/29/2025 09:21	NI	1/29/2025 23:13	BFM	
Endrin ketone	U	ug/Kg	0.744	0.248	1	1/29/2025 09:21	NI	1/29/2025 23:13	BFM	
g-BHC (Lindane)	U	ug/Kg	0.359	0.120	1	1/29/2025 09:21	NI	1/29/2025 23:13	BFM	
g-Chlordane	U	ug/Kg	0.344	0.115	1	1/29/2025 09:21	NI	1/29/2025 23:13	BFM	
Heptachlor	U	ug/Kg	0.459	0.153	1	1/29/2025 09:21	NI	1/29/2025 23:13	BFM	
Heptachlor epoxide	U	ug/Kg	0.295	0.098	1	1/29/2025 09:21	NI	1/29/2025 23:13	BFM	
Methoxychlor	U	ug/Kg	0.509	0.170	1	1/29/2025 09:21	NI	1/29/2025 23:13	BFM	
Total Chlordane	U	ug/Kg	0.789	0.263	1	1/29/2025 09:21	NI	1/29/2025 23:13	BFM	
Total Toxaphene	U	ug/Kg	41.1	13.7	1	1/29/2025 09:21	NI	1/29/2025 23:13	BFM	
Analysis Desc: Florida PRO by GC (S)					Preparation Method: EPA 3545A Analytical Method: FL-PRO (GC)					
o-Terphenyl (S)	91	%	66-136		1	1/29/2025 14:26	NI	1/30/2025 11:58	TDB	
Semivolatiles by GC										
Analysis Desc: Florida PRO by GC (S)					Preparation Method: EPA 3545A Analytical Method: FL-PRO (GC)					
Nonatriacontane (S)	106	%	36-132		1	1/29/2025 14:26	NI	1/30/2025 11:58	TDB	
Florida Pro Total	U	mg/Kg	38.5	12.8	1	1/29/2025 14:26	NI	1/30/2025 11:58	TDB	

NELAP Accredited
FDOH# E86546
Report Of Laboratory Analysis
This report shall not be reproduced, except in full,
without the written consent of Jupiter Environmental Laboratories, Inc..

Jupiter Environmental Laboratories, Inc.
150 S. Old Dixie Highway
Jupiter, FL 33458
Phone: (561)575-0030
Fax: (561)575-4118

ANALYTICAL RESULTS

Workorder: 2594012

Project ID: SFWMD Phase II

Lab ID: **2594012014** Date Received: 1/25/2025 09:15 Matrix: Soil/Solid

Sample ID: **S33 SS-2A+2B** Date Collected: 1/24/2025 14:30

Parameters	Results	Units	PQL	MDL	DF	Prepared	By	Analyzed	By	Qual
Analysis Desc: EPA 6020 RCRA-8 Metals by ICP/MS (S)					Preparation Method: EPA 3050B (mod)					
					Analytical Method: EPA 6020B					
Chromium	6.5	mg/Kg	1.1	0.23	2	1/28/2025 15:15	TJB	1/29/2025 00:10	DB	
Arsenic	1.1	mg/Kg	0.53	0.16	2	1/28/2025 15:15	TJB	1/29/2025 00:10	DB	
Selenium	U	mg/Kg	1.1	0.49	2	1/28/2025 15:15	TJB	1/29/2025 00:10	DB	
Silver	U	mg/Kg	1.3	0.42	2	1/28/2025 15:15	TJB	1/29/2025 00:10	DB	
Cadmium	U	mg/Kg	0.53	0.16	2	1/28/2025 15:15	TJB	1/29/2025 00:10	DB	
Barium	3.8	mg/Kg	1.2	0.23	2	1/28/2025 15:15	TJB	1/29/2025 00:10	DB	
Mercury	U	mg/Kg	0.64	0.16	2	1/28/2025 15:15	TJB	1/29/2025 00:10	DB	
Lead	25	mg/Kg	0.53	0.16	2	1/28/2025 15:15	TJB	1/29/2025 00:10	DB	

NELAP Accredited
FDOH# E86546
Report Of Laboratory Analysis
This report shall not be reproduced, except in full,
without the written consent of Jupiter Environmental Laboratories, Inc..

Jupiter Environmental Laboratories, Inc.
150 S. Old Dixie Highway
Jupiter, FL 33458
Phone: (561)575-0030
Fax: (561)575-4118

ANALYTICAL RESULTS

Workorder: 2594012

Project ID: SFWMD Phase II

Lab ID: **2594012015** Date Received: 1/25/2025 09:15 Matrix: Soil/Solid

Sample ID: **S33 SS-3** Date Collected: 1/24/2025 13:35

Parameters	Results	Units	PQL	MDL	DF	Prepared	By	Analyzed	By	Qual
Wet Chemistry										
Analysis Desc: 2540G Percent Solids (Dryweight)					Analytical Method: SM 2540G					
Percent Solids (Dryweight)	81.5	%	0.1		1			1/31/2025 11:24	JL	
Analysis Desc: EPA 8081 by GC L3 (S)					Preparation Method: EPA 3545A Analytical Method: EPA 8081B (GC)					
Tetrachloro-m-xylene (S)	32	%	50-130		1	1/29/2025 09:21	NI	1/29/2025 23:29	BFM	J2
Decachlorobiphenyl (S)	40	%	50-130		1	1/29/2025 09:21	NI	1/29/2025 23:29	BFM	J2
4,4'-DDD	U	ug/Kg	0.394	0.131	1	1/29/2025 09:21	NI	1/29/2025 23:29	BFM	
4,4'-DDE	2.30	ug/Kg	0.425	0.142	1	1/29/2025 09:21	NI	1/29/2025 23:29	BFM	
4,4'-DDT	1.09	ug/Kg	0.983	0.328	1	1/29/2025 09:21	NI	1/29/2025 23:29	BFM	
Aldrin	U	ug/Kg	0.431	0.144	1	1/29/2025 09:21	NI	1/29/2025 23:29	BFM	
a-BHC	U	ug/Kg	0.388	0.129	1	1/29/2025 09:21	NI	1/29/2025 23:29	BFM	
a-Chlordane	U	ug/Kg	0.540	0.180	1	1/29/2025 09:21	NI	1/29/2025 23:29	BFM	
b-BHC	U	ug/Kg	0.528	0.176	1	1/29/2025 09:21	NI	1/29/2025 23:29	BFM	
d-BHC	U	ug/Kg	0.382	0.127	1	1/29/2025 09:21	NI	1/29/2025 23:29	BFM	
Dieldrin	U	ug/Kg	0.413	0.138	1	1/29/2025 09:21	NI	1/29/2025 23:29	BFM	
Endosulfan I	U	ug/Kg	0.425	0.142	1	1/29/2025 09:21	NI	1/29/2025 23:29	BFM	
Endosulfan II	U	ug/Kg	0.589	0.196	1	1/29/2025 09:21	NI	1/29/2025 23:29	BFM	
Endosulfan sulfate	U	ug/Kg	0.807	0.269	1	1/29/2025 09:21	NI	1/29/2025 23:29	BFM	
Endrin	U	ug/Kg	0.467	0.156	1	1/29/2025 09:21	NI	1/29/2025 23:29	BFM	
Endrin aldehyde	U	ug/Kg	0.467	0.156	1	1/29/2025 09:21	NI	1/29/2025 23:29	BFM	
Endrin ketone	U	ug/Kg	0.904	0.301	1	1/29/2025 09:21	NI	1/29/2025 23:29	BFM	
g-BHC (Lindane)	U	ug/Kg	0.437	0.146	1	1/29/2025 09:21	NI	1/29/2025 23:29	BFM	
g-Chlordane	U	ug/Kg	0.419	0.140	1	1/29/2025 09:21	NI	1/29/2025 23:29	BFM	
Heptachlor	U	ug/Kg	0.558	0.186	1	1/29/2025 09:21	NI	1/29/2025 23:29	BFM	
Heptachlor epoxide	U	ug/Kg	0.358	0.119	1	1/29/2025 09:21	NI	1/29/2025 23:29	BFM	
Methoxychlor	U	ug/Kg	0.619	0.206	1	1/29/2025 09:21	NI	1/29/2025 23:29	BFM	
Total Chlordane	U	ug/Kg	0.959	0.320	1	1/29/2025 09:21	NI	1/29/2025 23:29	BFM	
Total Toxaphene	U	ug/Kg	49.9	16.6	1	1/29/2025 09:21	NI	1/29/2025 23:29	BFM	
Analysis Desc: Florida PRO by GC (S)					Preparation Method: EPA 3545A Analytical Method: FL-PRO (GC)					
o-Terphenyl (S)	63	%	66-136		1	1/29/2025 14:26	NI	1/30/2025 11:58	TDB	J2
Semivolatiles by GC										
Analysis Desc: Florida PRO by GC (S)					Preparation Method: EPA 3545A Analytical Method: FL-PRO (GC)					
Nonatriacontane (S)	70	%	36-132		1	1/29/2025 14:26	NI	1/30/2025 11:58	TDB	
Florida Pro Total	U	mg/Kg	48.5	16.2	1	1/29/2025 14:26	NI	1/30/2025 11:58	TDB	

NELAP Accredited
FDOH# E86546
Report Of Laboratory Analysis
This report shall not be reproduced, except in full,
without the written consent of Jupiter Environmental Laboratories, Inc..

Jupiter Environmental Laboratories, Inc.
150 S. Old Dixie Highway
Jupiter, FL 33458
Phone: (561)575-0030
Fax: (561)575-4118

ANALYTICAL RESULTS

Workorder: 2594012

Project ID: SFWMD Phase II

Lab ID: **2594012015** Date Received: 1/25/2025 09:15 Matrix: Soil/Solid

Sample ID: **S33 SS-3** Date Collected: 1/24/2025 13:35

Parameters	Results	Units	PQL	MDL	DF	Prepared	By	Analyzed	By	Qual
Analysis Desc: EPA 6020 RCRA-8 Metals by ICP/MS (S)					Preparation Method: EPA 3050B (mod)					
					Analytical Method: EPA 6020B					
Chromium	8.5	mg/Kg	1.3	0.27	2	1/28/2025 15:15	TJB	1/29/2025 00:14	DB	
Arsenic	1.3	mg/Kg	0.61	0.18	2	1/28/2025 15:15	TJB	1/29/2025 00:14	DB	
Selenium	U	mg/Kg	1.2	0.57	2	1/28/2025 15:15	TJB	1/29/2025 00:14	DB	
Silver	U	mg/Kg	1.5	0.49	2	1/28/2025 15:15	TJB	1/29/2025 00:14	DB	
Cadmium	U	mg/Kg	0.61	0.18	2	1/28/2025 15:15	TJB	1/29/2025 00:14	DB	
Barium	22	mg/Kg	1.4	0.27	2	1/28/2025 15:15	TJB	1/29/2025 00:14	DB	
Mercury	U	mg/Kg	0.75	0.18	2	1/28/2025 15:15	TJB	1/29/2025 00:14	DB	
Lead	23	mg/Kg	0.61	0.18	2	1/28/2025 15:15	TJB	1/29/2025 00:14	DB	

NELAP Accredited
FDOH# E86546
Report Of Laboratory Analysis
This report shall not be reproduced, except in full,
without the written consent of Jupiter Environmental Laboratories, Inc..

Jupiter Environmental Laboratories, Inc.
150 S. Old Dixie Highway
Jupiter, FL 33458
Phone: (561)575-0030
Fax: (561)575-4118

ANALYTICAL RESULTS QUALIFIERS

Workorder: 2594012

Project ID: SFWMD Phase II

PARAMETER QUALIFIERS

J2	Surrogate recovery was outside defined limits due to matrix interference.
J4	MS/MSD recovery exceeded control limits due to matrix interference. LCS/LCSD recovery was within acceptable range.

PROJECT COMMENTS

2594012	A reported value of U indicates that the compound was analyzed for but not detected above the MDL. A value flagged with an "i" flag indicates that the reported value is between the laboratory method detection limit and the practical quantitation limit.

NELAP Accredited
FDOH# E86546
Report Of Laboratory Analysis
This report shall not be reproduced, except in full,
without the written consent of Jupiter Environmental Laboratories, Inc..

Jupiter Environmental Laboratories, Inc.
150 S. Old Dixie Highway
Jupiter, FL 33458
Phone: (561)575-0030
Fax: (561)575-4118

QUALITY CONTROL DATA

Workorder: 2594012

Project ID: SFWMD Phase II

QC Batch: MXX/16873 Analysis Method: EPA 6020B

QC Batch Method: EPA 3050B (mod)

Associated Lab Samples: 2593994001, 2593994002, 2593994003, 2593994004, 2593994005, 2593994006, 2593994007, 2593994008, 2593994009, 2593994010, 2593994011, 2593994012, 2593997001, 2593997002, 2594010001, 2594012001, 2594012002, 2594012003, 2594016001, 2594016002

METHOD BLANK: 324415

Parameter	Units	Blank Result	Reporting Limit	Qualifiers
Chromium	mg/Kg	U	0.11	
Arsenic	mg/Kg	U	0.075	
Selenium	mg/Kg	U	0.23	
Silver	mg/Kg	U	0.20	
Cadmium	mg/Kg	U	0.075	
Barium	mg/Kg	U	0.11	
Mercury	mg/Kg	U	0.075	
Lead	mg/Kg	U	0.075	

LABORATORY CONTROL SAMPLE & LCSD: 324416 324417

Parameter	Units	Spike Conc.	LCS Result	LCSD Result	LCS % Rec	LCSD % Rec	% Rec Limit	RPD	Max RPD	Qualifiers
Chromium	mg/Kg	10	9.3	9.3	92.8	92.7	80-120	0	20	
Arsenic	mg/Kg	10	9.0	9.1	90.1	90.7	80-120	1.1	20	
Selenium	mg/Kg	10	8.6	8.7	86.1	86.6	80-120	1.16	20	
Silver	mg/Kg	10	9.3	9.4	93	94	80-120	1.07	20	
Cadmium	mg/Kg	10	9.0	9.2	89.8	91.8	80-120	2.2	20	
Barium	mg/Kg	10	9.0	9.3	90.5	93	80-120	3.28	20	
Mercury	mg/Kg	1.3	1.2	1.2	93.5	97.9	80-120	0	20	
Lead	mg/Kg	10	9.1	9.4	90.9	94.3	80-120	3.24	20	

MATRIX SPIKE SAMPLE: 324419 Original: 2594012003

Parameter	Units	Original Result	Spike Conc.	MS Result	MS % Rec	% Rec Limits	Qualifiers
Chromium	mg/Kg	2.9	20	21	91.7	75-125	
Arsenic	mg/Kg	0.45	20	18	87.8	75-125	
Selenium	mg/Kg	0.21	20	18	87.3	75-125	
Silver	mg/Kg	0.0082	20	18	88.7	75-125	
Cadmium	mg/Kg	0.031	20	18	92.2	75-125	
Barium	mg/Kg	3	20	22	94.7	75-125	

NELAP Accredited
FDOH# E86546
Report Of Laboratory Analysis
This report shall not be reproduced, except in full,
without the written consent of Jupiter Environmental Laboratories, Inc..

Jupiter Environmental Laboratories, Inc.
150 S. Old Dixie Highway
Jupiter, FL 33458
Phone: (561)575-0030
Fax: (561)575-4118

QUALITY CONTROL DATA

Workorder: 2594012

Project ID: SFWMD Phase II

MATRIX SPIKE SAMPLE: 324419 Original: 2594012003

Parameter	Units	Original Result	Spike Conc.	MS Result	MS % Rec	% Rec Limits	Qualifiers
Mercury	mg/Kg	0.011	2.5	2.4	94.1	75-125	
Lead	mg/Kg	6	20	25	95.7	75-125	

SAMPLE DUPLICATE: 324418 Original: 2594012003

Parameter	Units	Original Result	DUP Result	RPD	Max RPD	Qualifiers
Chromium	mg/Kg	2.9	3.7	3.39	20	
Arsenic	mg/Kg	0.45	0.61	10.5	20	
Selenium	mg/Kg	U	U	0	20	
Silver	mg/Kg	U	U	0	20	
Cadmium	mg/Kg	U	U	0	20	
Barium	mg/Kg	3	3.8	3.28	20	
Mercury	mg/Kg	U	U	0	20	
Lead	mg/Kg	6	7.4	1.65	20	

NELAP Accredited
FDOH# E86546
Report Of Laboratory Analysis
This report shall not be reproduced, except in full,
without the written consent of Jupiter Environmental Laboratories, Inc..

Jupiter Environmental Laboratories, Inc.
150 S. Old Dixie Highway
Jupiter, FL 33458
Phone: (561)575-0030
Fax: (561)575-4118

QUALITY CONTROL DATA

Workorder: 2594012

Project ID: SFWMD Phase II

QC Batch: MXX/16874 Analysis Method: EPA 6020B

QC Batch Method: EPA 3050B (mod)

Associated Lab Samples: 2594008002, 2594012004, 2594012005, 2594012006, 2594012007, 2594012008, 2594012009, 2594012010, 2594012011, 2594012012, 2594012013, 2594012014, 2594012015, 2594013001, 2594013002, 2594013003, 2594013004, 2594013005, 2594013006, 2594013007

METHOD BLANK: 324427

Parameter	Units	Blank Result	Reporting Limit	Qualifiers
Chromium	mg/Kg	U	0.11	
Arsenic	mg/Kg	U	0.075	
Selenium	mg/Kg	U	0.23	
Silver	mg/Kg	U	0.20	
Cadmium	mg/Kg	U	0.075	
Barium	mg/Kg	U	0.11	
Mercury	mg/Kg	U	0.075	
Lead	mg/Kg	U	0.075	

LABORATORY CONTROL SAMPLE & LCSD: 324428 324429

Parameter	Units	Spike Conc.	LCS Result	LCSD Result	LCS % Rec	LCSD % Rec	% Rec Limit	RPD	Max RPD	Qualifiers
Chromium	mg/Kg	10	9.1	9.2	91	91.6	80-120	1.09	20	
Arsenic	mg/Kg	10	8.8	8.9	87.7	89	80-120	1.13	20	
Selenium	mg/Kg	10	8.8	8.8	88.1	87.9	80-120	0	20	
Silver	mg/Kg	10	9.1	9.1	90.9	90.8	80-120	0	20	
Cadmium	mg/Kg	10	9.2	9.2	92.2	91.7	80-120	0	20	
Barium	mg/Kg	10	9.2	9.3	92.4	93	80-120	1.08	20	
Mercury	mg/Kg	1.3	1.2	1.3	97.9	100	80-120	8	20	
Lead	mg/Kg	10	9.4	9.4	93.9	94.4	80-120	0	20	

MATRIX SPIKE SAMPLE: 324431 Original: 2594013007

Parameter	Units	Original Result	Spike Conc.	MS Result	MS % Rec	% Rec Limits	Qualifiers
Chromium	mg/Kg	4.4	20	22	89.4	75-125	
Arsenic	mg/Kg	1.2	20	19	89.7	75-125	
Selenium	mg/Kg	0.39	20	17	82.8	75-125	
Silver	mg/Kg	0.0051	20	16	81.7	75-125	
Cadmium	mg/Kg	0.072	20	17	86.2	75-125	
Barium	mg/Kg	6.7	20	26	95.5	75-125	

NELAP Accredited
FDOH# E86546
Report Of Laboratory Analysis
This report shall not be reproduced, except in full,
without the written consent of Jupiter Environmental Laboratories, Inc..

Jupiter Environmental Laboratories, Inc.
150 S. Old Dixie Highway
Jupiter, FL 33458
Phone: (561)575-0030
Fax: (561)575-4118

QUALITY CONTROL DATA

Workorder: 2594012

Project ID: SFWMD Phase II

MATRIX SPIKE SAMPLE: 324431 Original: 2594013007

Parameter	Units	Original Result	Spike Conc.	MS Result	MS % Rec	% Rec Limits	Qualifiers
Mercury	mg/Kg	0.016	2.5	2.3	92.7	75-125	
Lead	mg/Kg	19	20	38	94.8	75-125	

SAMPLE DUPLICATE: 324430 Original: 2594013007

Parameter	Units	Original Result	DUP Result	RPD	Max RPD	Qualifiers
Chromium	mg/Kg	4.4	5.9	8.7	20	
Arsenic	mg/Kg	1.2	1.6	8	20	
Selenium	mg/Kg	U	U	0	20	
Silver	mg/Kg	U	U	0	20	
Cadmium	mg/Kg	U	U	0	20	
Barium	mg/Kg	6.7	9.3	11.3	20	
Mercury	mg/Kg	U	U	0	20	
Lead	mg/Kg	19	26	10	20	

NELAP Accredited
FDOH# E86546
Report Of Laboratory Analysis
This report shall not be reproduced, except in full,
without the written consent of Jupiter Environmental Laboratories, Inc..

Jupiter Environmental Laboratories, Inc.
150 S. Old Dixie Highway
Jupiter, FL 33458
Phone: (561)575-0030
Fax: (561)575-4118

QUALITY CONTROL DATA

Workorder: 2594012

Project ID: SFWMD Phase II

QC Batch: XXX/19368 Analysis Method: FL-PRO (GC)

QC Batch Method: EPA 3545A

Associated Lab Samples: 2594007004, 2594007005, 2594007006, 2594008001, 2594009001, 2594009002, 2594009003, 2594012001, 2594012002, 2594012003, 2594012004, 2594012005, 2594012006, 2594012007, 2594012008, 2594012009, 2594012010, 2594012011, 2594016001, 2594016002

METHOD BLANK: 324444

Parameter	Units	Blank Result	Reporting Limit	Qualifiers
Semivolatiles by GC				
o-Terphenyl (S)	%	88	66-136	
Nonatriacontane (S)	%	85	36-132	
Florida Pro Total	mg/Kg	U	7.70	

LABORATORY CONTROL SAMPLE & LCSD: 324445 324446

Parameter	Units	Spike Conc.	LCS Result	LCSD Result	LCS % Rec	LCSD % Rec	% Rec Limit	RPD	Max RPD	Qualifiers
Semivolatiles by GC										
o-Terphenyl (S)	%				88	90	66-136	3		
Nonatriacontane (S)	%				61	66	36-132	6		
Florida Pro Total	mg/Kg	34	23.7	24.7	70	73	65-119	4	25	

MATRIX SPIKE SAMPLE: 324448 Original: 2594007005

Parameter	Units	Original Result	Spike Conc.	MS Result	MS % Rec	% Rec Limits	Qualifiers
Semivolatiles by GC							
o-Terphenyl (S)	%				80	66-136	
Nonatriacontane (S)	%				78	36-132	
Florida Pro Total	mg/Kg	0	53.9	38.2	71	39-181	

SAMPLE DUPLICATE: 324447 Original: 2594007004

Parameter	Units	Original Result	DUP Result	RPD	Max RPD	Qualifiers
Semivolatiles by GC						
o-Terphenyl (S)	%	7.02		4		

NELAP Accredited
FDOH# E86546
Report Of Laboratory Analysis
This report shall not be reproduced, except in full,
without the written consent of Jupiter Environmental Laboratories, Inc..

Jupiter Environmental Laboratories, Inc.
150 S. Old Dixie Highway
Jupiter, FL 33458
Phone: (561)575-0030
Fax: (561)575-4118

QUALITY CONTROL DATA

Workorder: 2594012

Project ID: SFWMD Phase II

SAMPLE DUPLICATE: 324447 Original: 2594007004

Parameter	Units	Original Result	DUP Result	RPD	Max RPD	Qualifiers
Nonatriacontane (S)	%	7.55		11		
Florida Pro Total	mg/Kg	U	U	0	25	

NELAP Accredited
FDOH# E86546
Report Of Laboratory Analysis
This report shall not be reproduced, except in full,
without the written consent of Jupiter Environmental Laboratories, Inc..

Jupiter Environmental Laboratories, Inc.
150 S. Old Dixie Highway
Jupiter, FL 33458
Phone: (561)575-0030
Fax: (561)575-4118

QUALITY CONTROL DATA

Workorder: 2594012

Project ID: SFWMD Phase II

QC Batch: XXX/19371 Analysis Method: EPA 8081B (GC)

QC Batch Method: EPA 3545A

Associated Lab Samples: 2594012001, 2594012002, 2594012003, 2594012004, 2594012005, 2594012006, 2594012007, 2594012008, 2594012009, 2594012010, 2594012011, 2594012012, 2594012013, 2594012014, 2594012015

METHOD BLANK: 324491

Parameter	Units	Blank Result	Reporting Limit	Qualifiers
Semivolatiles by GC				
Tetrachloro-m-xylene (S)	%	62	50-130	
Decachlorobiphenyl (S)	%	88	50-130	
a-BHC	ug/Kg	U	0.064	
g-BHC (Lindane)	ug/Kg	U	0.072	
Heptachlor	ug/Kg	U	0.092	
Aldrin	ug/Kg	U	0.071	
b-BHC	ug/Kg	U	0.087	
d-BHC	ug/Kg	U	0.063	
Heptachlor epoxide	ug/Kg	U	0.059	
Endosulfan I	ug/Kg	U	0.070	
g-Chlordane	ug/Kg	U	0.069	
a-Chlordane	ug/Kg	U	0.089	
4,4'-DDE	ug/Kg	U	0.070	
Dieldrin	ug/Kg	U	0.068	
Endrin	ug/Kg	U	0.077	
Endosulfan II	ug/Kg	U	0.097	
4,4'-DDD	ug/Kg	U	0.065	
4,4'-DDT	ug/Kg	U	0.162	
Endrin aldehyde	ug/Kg	U	0.077	
Endosulfan sulfate	ug/Kg	U	0.133	
Methoxychlor	ug/Kg	U	0.102	
Endrin ketone	ug/Kg	U	0.149	
Total Chlordane	ug/Kg	U	0.158	
Total Toxaphene	ug/Kg	U	8.23	

LABORATORY CONTROL SAMPLE & LCSD: 324492 324493

Parameter	Units	Spike Conc.	LCS Result	LCSD Result	LCS % Rec	LCSD % Rec	% Rec Limit	RPD	Max RPD	Qualifiers
Semivolatiles by GC										
Tetrachloro-m-xylene (S)	%				61	67	50-130	9		
Decachlorobiphenyl (S)	%				88	82	50-130	8		
a-BHC	ug/Kg	1.25	0.683	0.764	55	61	50-130	11	30	
g-BHC (Lindane)	ug/Kg	1.25	0.706	0.806	56	64	50-130	13	30	

NELAP Accredited
FDOH# E86546
Report Of Laboratory Analysis
This report shall not be reproduced, except in full,
without the written consent of Jupiter Environmental Laboratories, Inc..

Jupiter Environmental Laboratories, Inc.
150 S. Old Dixie Highway
Jupiter, FL 33458
Phone: (561)575-0030
Fax: (561)575-4118

QUALITY CONTROL DATA

Workorder: 2594012

Project ID: SFWMD Phase II

LABORATORY CONTROL SAMPLE & LCSD: 324492 324493

Parameter	Units	Spike Conc.	LCS Result	LCSD Result	LCS % Rec	LCSD % Rec	% Rec Limit	RPD	Max RPD	Qualifiers
Heptachlor	ug/Kg	1.25	0.795	0.909	64	73	50-130	13	30	
Aldrin	ug/Kg	1.25	0.799	0.905	64	72	50-130	12	30	
b-BHC	ug/Kg	1.25	0.834	0.950	67	76	50-130	13	30	
d-BHC	ug/Kg	1.25	0.660	0.648	53	52	50-130	2	30	
Heptachlor epoxide	ug/Kg	1.25	0.847	0.968	68	77	50-130	13	30	
Endosulfan I	ug/Kg	1.25	0.937	1.03	75	82	50-130	9	30	
g-Chlordane	ug/Kg	1.25	0.875	0.976	70	78	50-130	11	30	
a-Chlordane	ug/Kg	1.25	0.844	0.941	67	75	50-130	11	30	
4,4'-DDE	ug/Kg	1.25	0.950	1.02	76	81	50-130	7	30	
Dieldrin	ug/Kg	1.25	1.01	1.10	81	88	50-130	9	30	
Endrin	ug/Kg	1.25	1.11	1.21	89	97	50-130	9	30	
Endosulfan II	ug/Kg	1.25	1.12	1.12	89	90	50-130	0	30	
4,4'-DDD	ug/Kg	1.25	0.975	1.01	78	81	50-130	4	30	
4,4'-DDT	ug/Kg	1.25	0.799	0.852	64	68	50-130	6	30	
Endrin aldehyde	ug/Kg	1.25	0.787	0.715	63	57	50-130	10	30	
Endosulfan sulfate	ug/Kg	1.25	0.844	0.848	67	68	50-130	0.5	30	
Methoxychlor	ug/Kg	1.25	0.836	1.11	67	89	50-130	28	30	
Endrin ketone	ug/Kg	1.25	1.00	1.01	80	81	50-130	1	30	
Total Chlordane	ug/Kg	2.5	1.72	1.92	69	77	50-130	11	30	
Total Toxaphene	ug/Kg		U	U				0	30	

MATRIX SPIKE SAMPLE: 324495 Original: 2594012002

Parameter	Units	Original Result	Spike Conc.	MS Result	MS % Rec	% Rec Limits	Qualifiers
Semivolatiles by GC							
Tetrachloro-m-xylene (S)	%				51	50-130	
Decachlorobiphenyl (S)	%				82	50-130	
a-BHC	ug/Kg	0	2	1.16	58	50-130	
g-BHC (Lindane)	ug/Kg	0	2	1.01	50	50-130	
Heptachlor	ug/Kg	0	2	1.28	64	50-130	
Aldrin	ug/Kg	0	2	1.12	56	50-130	
b-BHC	ug/Kg	0	2	1.54	77	50-130	
d-BHC	ug/Kg	0	2	0.75	37	50-130	J4
Heptachlor epoxide	ug/Kg	0	2	1.25	62	50-130	
Endosulfan I	ug/Kg	0	2	1.31	65	50-130	
g-Chlordane	ug/Kg	0	2	1.39	69	50-130	
a-Chlordane	ug/Kg	0.374	2	1.59	61	50-130	
4,4'-DDE	ug/Kg	0	2	1.74	87	50-130	
Dieldrin	ug/Kg	0	2	1.66	83	50-130	
Endrin	ug/Kg	0	2	1.61	80	50-130	

NELAP Accredited
FDOH# E86546
Report Of Laboratory Analysis
This report shall not be reproduced, except in full,
without the written consent of Jupiter Environmental Laboratories, Inc..

Jupiter Environmental Laboratories, Inc.
150 S. Old Dixie Highway
Jupiter, FL 33458
Phone: (561)575-0030
Fax: (561)575-4118

QUALITY CONTROL DATA

Workorder: 2594012

Project ID: SFWMD Phase II

MATRIX SPIKE SAMPLE: 324495 Original: 2594012002

Parameter	Units	Original Result	Spike Conc.	MS Result	MS % Rec	% Rec Limits	Qualifiers
Endosulfan II	ug/Kg	0	2	1.73	86	50-130	
4,4'-DDD	ug/Kg	0	2	1.17	58	50-130	
4,4'-DDT	ug/Kg	0	2	1.3	65	50-130	
Endrin aldehyde	ug/Kg	0	2	1.82	91	50-130	
Endosulfan sulfate	ug/Kg	0	2	1.15	57	50-130	
Methoxychlor	ug/Kg	0	2	1.91	95	50-130	
Endrin ketone	ug/Kg	0	2	1.83	91	50-130	
Total Chlordane	ug/Kg	0.374	4.01	2.98	65	50-130	
Total Toxaphene	ug/Kg						

SAMPLE DUPLICATE: 324494 Original: 2594012001

Parameter	Units	Original Result	DUP Result	RPD	Max RPD	Qualifiers
Semivolatiles by GC						
Tetrachloro-m-xylene (S)	%	1.11		4		
Decachlorobiphenyl (S)	%	0.42		27		J2
a-BHC	ug/Kg	U	U	0	30	
g-BHC (Lindane)	ug/Kg	U	U	0	30	
Heptachlor	ug/Kg	U	U	0	30	
Aldrin	ug/Kg	U	U	0	30	
b-BHC	ug/Kg	U	U	0	30	
d-BHC	ug/Kg	U	U	0	30	
Heptachlor epoxide	ug/Kg	U	U	0	30	
Endosulfan I	ug/Kg	U	U	0	30	
g-Chlordane	ug/Kg	U	U	0	30	
a-Chlordane	ug/Kg	U	U	0	30	
4,4'-DDE	ug/Kg	U	U	0	30	
Dieldrin	ug/Kg	U	U	0	30	
Endrin	ug/Kg	U	U	0	30	
Endosulfan II	ug/Kg	U	U	0	30	
4,4'-DDD	ug/Kg	U	U	0	30	
4,4'-DDT	ug/Kg	U	U	0	30	
Endrin aldehyde	ug/Kg	U	U	0	30	
Endosulfan sulfate	ug/Kg	U	U	0	30	
Methoxychlor	ug/Kg	U	U	0	30	
Endrin ketone	ug/Kg	U	U	0	30	
Total Chlordane	ug/Kg	U	U	0	30	
Total Toxaphene	ug/Kg	U	U	0	30	

NELAP Accredited
FDOH# E86546
Report Of Laboratory Analysis
This report shall not be reproduced, except in full,
without the written consent of Jupiter Environmental Laboratories, Inc..

Jupiter Environmental Laboratories, Inc.
150 S. Old Dixie Highway
Jupiter, FL 33458
Phone: (561)575-0030
Fax: (561)575-4118

QUALITY CONTROL DATA

Workorder: 2594012

Project ID: SFWMD Phase II

QC Batch: XXX/19375 Analysis Method: FL-PRO (GC)

QC Batch Method: EPA 3545A

Associated Lab Samples: 2594012012 2594012013 2594012014 2594012015 2594058001

METHOD BLANK: 324624

Parameter	Units	Blank Result	Reporting Limit	Qualifiers
Semivolatiles by GC				
o-Terphenyl (S)	%	93	66-136	
Nonatriacontane (S)	%	89	36-132	
Florida Pro Total	mg/Kg	U	7.70	

LABORATORY CONTROL SAMPLE & LCSD: 324625 324626

Parameter	Units	Spike Conc.	LCS Result	LCSD Result	LCS % Rec	LCSD % Rec	% Rec Limit	RPD	Max RPD	Qualifiers
Semivolatiles by GC										
o-Terphenyl (S)	%				90	101	66-136	12		
Nonatriacontane (S)	%				58	62	36-132	8		
Florida Pro Total	mg/Kg	34	22.1i	25.0	65	74	65-119	12	25	

MATRIX SPIKE SAMPLE: 324628 Original: 2594034003

Parameter	Units	Original Result	Spike Conc.	MS Result	MS % Rec	% Rec Limits	Qualifiers
Semivolatiles by GC							
o-Terphenyl (S)	%				91	66-136	
Nonatriacontane (S)	%				100	36-132	
Florida Pro Total	mg/Kg	4.58	54.4	54.4	92	39-181	

SAMPLE DUPLICATE: 324627 Original: 2594034002

Parameter	Units	Original Result	DUP Result	RPD	Max RPD	Qualifiers
Semivolatiles by GC						
o-Terphenyl (S)	%	7.01		5		
Nonatriacontane (S)	%	6.8		17		
Florida Pro Total	mg/Kg	U	U	0	25	

NELAP Accredited
FDOH# E86546
Report Of Laboratory Analysis
This report shall not be reproduced, except in full,
without the written consent of Jupiter Environmental Laboratories, Inc..

Jupiter Environmental Laboratories, Inc.
150 S. Old Dixie Highway
Jupiter, FL 33458
Phone: (561)575-0030
Fax: (561)575-4118

QUALITY CONTROL DATA QUALIFIERS

Workorder: 2594012

Project ID: SFWMD Phase II

QUALITY CONTROL PARAMETER QUALIFIERS

J2	Surrogate recovery was outside defined limits due to matrix interference.
J4	MS/MSD recovery exceeded control limits due to matrix interference. LCS/LCSD recovery was within acceptable range.

NELAP Accredited
FDOH# E86546
Report Of Laboratory Analysis
This report shall not be reproduced, except in full,
without the written consent of Jupiter Environmental Laboratories, Inc..

Jupiter Environmental Laboratories, Inc.
150 S. Old Dixie Highway
Jupiter, FL 33458
Phone: (561)575-0030
Fax: (561)575-4118

QUALITY CONTROL DATA CROSS REFERENCE TABLE

Workorder: 2594012

Project ID: SFWMD Phase II

Lab ID	Sample ID	QC Batch Method	QC Batch	Analytical Method	Analytical Batch
2594012001	**G57 SS-1A+1B**	EPA 3050B (mod)	MXX/16873	EPA 6020B	MMS/14999
2594012002	**G57 SS-2A+2B**	EPA 3050B (mod)	MXX/16873	EPA 6020B	MMS/14999
2594012003	**G57 SS-3A+3B**	EPA 3050B (mod)	MXX/16873	EPA 6020B	MMS/14999
2594012004	**G57 SS-4A+4B**	EPA 3050B (mod)	MXX/16874	EPA 6020B	MMS/15002
2594012005	**S37A SS-1**	EPA 3050B (mod)	MXX/16874	EPA 6020B	MMS/15002
2594012006	**S37A SS-2**	EPA 3050B (mod)	MXX/16874	EPA 6020B	MMS/15002
2594012007	**S37A SS-3**	EPA 3050B (mod)	MXX/16874	EPA 6020B	MMS/15002
2594012008	**S37A SS-4**	EPA 3050B (mod)	MXX/16874	EPA 6020B	MMS/15002
2594012009	**S36 SS-1A+1B**	EPA 3050B (mod)	MXX/16874	EPA 6020B	MMS/15002
2594012010	**S36 SS-2A+2B**	EPA 3050B (mod)	MXX/16874	EPA 6020B	MMS/15002
2594012011	**S36 SS-3A+3B**	EPA 3050B (mod)	MXX/16874	EPA 6020B	MMS/15002
2594012012	**S36 SS-4A+4B**	EPA 3050B (mod)	MXX/16874	EPA 6020B	MMS/15002
2594012013	**S33 SS-1A+1B**	EPA 3050B (mod)	MXX/16874	EPA 6020B	MMS/15002
2594012014	**S33 SS-2A+2B**	EPA 3050B (mod)	MXX/16874	EPA 6020B	MMS/15002
2594012015	**S33 SS-3**	EPA 3050B (mod)	MXX/16874	EPA 6020B	MMS/15002
2594012003	**G57 SS-3A+3B**	EPA 3545A	XXX/19368	FL-PRO (GC)	XGCP/6737
2594012005	**S37A SS-1**	EPA 3545A	XXX/19368	FL-PRO (GC)	XGCP/6737
2594012007	**S37A SS-3**	EPA 3545A	XXX/19368	FL-PRO (GC)	XGCP/6737
2594012009	**S36 SS-1A+1B**	EPA 3545A	XXX/19368	FL-PRO (GC)	XGCP/6737
2594012011	**S36 SS-3A+3B**	EPA 3545A	XXX/19368	FL-PRO (GC)	XGCP/6737
2594012001	**G57 SS-1A+1B**	EPA 3545A	XXX/19368	FL-PRO (GC)	XGCP/6738
2594012002	**G57 SS-2A+2B**	EPA 3545A	XXX/19368	FL-PRO (GC)	XGCP/6738
2594012004	**G57 SS-4A+4B**	EPA 3545A	XXX/19368	FL-PRO (GC)	XGCP/6738
2594012006	**S37A SS-2**	EPA 3545A	XXX/19368	FL-PRO (GC)	XGCP/6738
2594012008	**S37A SS-4**	EPA 3545A	XXX/19368	FL-PRO (GC)	XGCP/6738
2594012010	**S36 SS-2A+2B**	EPA 3545A	XXX/19368	FL-PRO (GC)	XGCP/6738
2594012001	**G57 SS-1A+1B**	EPA 3545A	XXX/19371	EPA 8081B (GC)	XGC/7368

NELAP Accredited
FDOH# E86546
Report Of Laboratory Analysis
This report shall not be reproduced, except in full,
without the written consent of Jupiter Environmental Laboratories, Inc..

Jupiter Environmental Laboratories, Inc.
150 S. Old Dixie Highway
Jupiter, FL 33458
Phone: (561)575-0030
Fax: (561)575-4118

QUALITY CONTROL DATA CROSS REFERENCE TABLE

Workorder: 2594012

Project ID: SFWMD Phase II

Lab ID	Sample ID	QC Batch Method	QC Batch	Analytical Method	Analytical Batch
2594012002	**G57 SS-2A+2B**	EPA 3545A	XXX/19371	EPA 8081B (GC)	XGC/7368
2594012003	**G57 SS-3A+3B**	EPA 3545A	XXX/19371	EPA 8081B (GC)	XGC/7368
2594012004	**G57 SS-4A+4B**	EPA 3545A	XXX/19371	EPA 8081B (GC)	XGC/7368
2594012005	**S37A SS-1**	EPA 3545A	XXX/19371	EPA 8081B (GC)	XGC/7368
2594012006	**S37A SS-2**	EPA 3545A	XXX/19371	EPA 8081B (GC)	XGC/7368
2594012007	**S37A SS-3**	EPA 3545A	XXX/19371	EPA 8081B (GC)	XGC/7368
2594012008	**S37A SS-4**	EPA 3545A	XXX/19371	EPA 8081B (GC)	XGC/7368
2594012009	**S36 SS-1A+1B**	EPA 3545A	XXX/19371	EPA 8081B (GC)	XGC/7371
2594012010	**S36 SS-2A+2B**	EPA 3545A	XXX/19371	EPA 8081B (GC)	XGC/7372
2594012011	**S36 SS-3A+3B**	EPA 3545A	XXX/19371	EPA 8081B (GC)	XGC/7372
2594012012	**S36 SS-4A+4B**	EPA 3545A	XXX/19371	EPA 8081B (GC)	XGC/7372
2594012013	**S33 SS-1A+1B**	EPA 3545A	XXX/19371	EPA 8081B (GC)	XGC/7372
2594012014	**S33 SS-2A+2B**	EPA 3545A	XXX/19371	EPA 8081B (GC)	XGC/7372
2594012015	**S33 SS-3**	EPA 3545A	XXX/19371	EPA 8081B (GC)	XGC/7372
2594012015	**S33 SS-3**	EPA 3545A	XXX/19375	FL-PRO (GC)	XGCP/6739
2594012012	**S36 SS-4A+4B**	EPA 3545A	XXX/19375	FL-PRO (GC)	XGCP/6740
2594012013	**S33 SS-1A+1B**	EPA 3545A	XXX/19375	FL-PRO (GC)	XGCP/6740
2594012014	**S33 SS-2A+2B**	EPA 3545A	XXX/19375	FL-PRO (GC)	XGCP/6740
2594012001	**G57 SS-1A+1B**	SM 2540G	WGR/6543		
2594012002	**G57 SS-2A+2B**	SM 2540G	WGR/6543		
2594012003	**G57 SS-3A+3B**	SM 2540G	WGR/6543		
2594012004	**G57 SS-4A+4B**	SM 2540G	WGR/6543		
2594012005	**S37A SS-1**	SM 2540G	WGR/6543		
2594012006	**S37A SS-2**	SM 2540G	WGR/6543		
2594012007	**S37A SS-3**	SM 2540G	WGR/6543		
2594012008	**S37A SS-4**	SM 2540G	WGR/6543		
2594012009	**S36 SS-1A+1B**	SM 2540G	WGR/6543		
2594012010	**S36 SS-2A+2B**	SM 2540G	WGR/6543		

NELAP Accredited
FDOH# E86546
Report Of Laboratory Analysis
This report shall not be reproduced, except in full,
without the written consent of Jupiter Environmental Laboratories, Inc..

Jupiter Environmental Laboratories, Inc.
150 S. Old Dixie Highway
Jupiter, FL 33458
Phone: (561)575-0030
Fax: (561)575-4118

QUALITY CONTROL DATA CROSS REFERENCE TABLE

Workorder: 2594012

Project ID: SFWMD Phase II

Lab ID	Sample ID	QC Batch Method	QC Batch	Analytical Method	Analytical Batch
2594012011	**S36 SS-3A+3B**	SM 2540G	WGR/6543		
2594012012	**S36 SS-4A+4B**	SM 2540G	WGR/6543		
2594012013	**S33 SS-1A+1B**	SM 2540G	WGR/6543		
2594012014	**S33 SS-2A+2B**	SM 2540G	WGR/6543		
2594012015	**S33 SS-3**	SM 2540G	WGR/6543		

NELAP Accredited
FDOH# E86546
Report Of Laboratory Analysis
This report shall not be reproduced, except in full,
without the written consent of Jupiter Environmental Laboratories, Inc..

Jupiter
Environmental Laboratories, Inc.

www.jupiterlabs.com
150 S. Old Dixie Highway, Jupiter, FL 33458
(561) 575-0030 • (888) 287-3218 • clientservices@jupiterlabs.com

J.E.L. Log # 2594012
P.O. # _____
Quote # _____

Company Name AECOM
Address 110 E Broward Blvd Ste. 700
City Fort Lauderdale State FL Zip 33301
Sampling Site Address SFWMD Canals/Spillways
Attn: Babu Madabhushi Email babu.madabhushi@aecom.com
Project Name SFWMD Phase II Project #
Sampler Name/Signature Matthew Schlack [signature]

LAB ANALYSIS

Requested Turnaround Time
Note: Rush requests subject to acceptance by the laboratory
___ Standard
___ Expedited
Due ___/___/___

#	Sample Label (Client ID)	Collected Date	Collected Time	Matrix Code*	# of Cont	Parameters	Organochlorine Pesticides (8081)	TRPHs (FL-PRO)	8 RCRA (6020)	Field Filtered (Y/N)	Comments
1	G57 SS-1A+1B	1/23/25	1545	S	1		✓	✓	✓	N	
2	G57 SS-2A+2B	1/23/25	1500	S	1		✓	✓	✓	N	
3	G57 SS-3A+3B	1/23/25	1640	S	1		✓	✓	✓	N	
4	G57 SS-4A+4B	1/23/25	1725	S	1		✓	✓	✓	N	
5	S37A SS-1	1/24/25	0835	S	1		✓	✓	✓	N	
6	S37A SS-2	1/24/25	0830	S	1		✓	✓	✓	N	
7	S37A SS-3	1/24/25	0855	S	1		✓	✓	✓	N	
8	S37A SS-4	1/24/25	0715	S	1		✓	✓	✓	N	
9	S36 SS-1A+1B	1/24/25	1040	S	1		✓	✓	✓	N	
10	S36 SS-2A+2B	1/24/25	1230	S	1		✓	✓	✓	N	

Matrix Codes*
S Soil/Solid Sediment; SW Surface Water; GW Ground Water; SL Sludge; WW Waste Water; O Other (Please Specify); DW Drinking Water

Pres Codes
A- none; I- Ice; B- HNO_3; O- Other; C- H_2SO_4; M- MeOH; D- NaOH; N- $Na_2S_2O_3$; E- HCl; Z- ZnAc

Relinquished by	Date	Time	Received by	Date	Time
[signature]	1/24/25	1503	[signature]	1/24/25	1504
[signature]	1/24/25	2020	[signature]	1/25/25	0915

QA/QC level with report
None ___1___2___3___ See price guide for applicable fees

FDEP Dry Cleaning ☐ FDEP UST Pre-Approval ☐
SFWMD ☑ ADaPT ☐ DOT ☐

Temp Control: 3.6 °C

Jupiter
Environmental Laboratories, Inc.

www.jupiterlabs.com
150 S. Old Dixie Highway, Jupiter, FL 33458
(561) 575-0030 • (888) 287-3218 • clientservices@jupiterlabs.com

J.E.L. Log # 2594012
P.O. # _____
Quote # _____

Company Name AECOM
Address 110 E Broward Blvd. Ste. 700
City Fort Lauderdale State FL Zip 33301
Sampling Site Address SFWMD Spillways
Attn: Babu Madabhushi Email babu.madabhushi@aecom.com
Project Name SFWMD phase II Project #
Sampler Name/Signature Matthew Schlack [signature]

LAB ANALYSIS

Requested Turnaround Time
Note: Rush requests subject to acceptance by the laboratory
___ Standard
___ Expedited
Due___/___/___

#	Sample Label (Client ID)	Collected Date	Collected Time	Matrix Code*	# of Cont	Pres Codes	Parameters: organochlorine pesticides (8081)	TRPHs (FL-PRO)	8 KCRA (6020)	Field Filtered (Y/N)	Comments
1	S36 SS-3A + 3B	1/24/25	1030	S	1		✓	✓	✓	N	
2	S36 SS4A + 4B	1/24/25	1120	S	1		✓	✓	✓	N	
3	S33 SS-1A + 1B	1/24/25	1343	S	1		✓	✓	✓	N	
4	S33 SS-2A + 2B	1/24/25	1430	S	1		✓	✓	✓	N	
5	S33 SS-3	1/24/25	1335	S	1		✓	✓	✓	N	
6											
7											
8											
9											
0											

Matrix Codes*
S Soil/Solid Sediment; SW Surface Water; GW Ground Water; SL Sludge; WW Waste Water; O Other (Please Specify); DW Drinking Water

Pres Codes
A- none; I- Ice; B- HNO_3; O- Other; C- H_2SO_4; M- MeOH; D- NaOH; N- $Na_2S_2O_3$; E- HCl; Z- ZnAc

Relinquished by	Date	Time	Received by	Date	Time
[signature]	1/24/25	1503	[signature]	1/24/25	1504
[signature]	1/24/25	2020	[signature]	1/25/25	0915

QA/QC level with report
None ___1___2___3___ See price guide for applicable fees

FDEP Dry Cleaning ☐ FDEP UST Pre-Approval ☐
SFWMD ☑ ADaPT ☐ DOT ☐

Temp Control: 3.6 °C

SAMPLE RECEIPT CONFIRMATION SHEET

Client Information

SDG:	2594012	Profile:	4810
Client:	AECom	Project:	B. Madabhush
Level:	1	Date Rec'd:	1/25/2025 9:15:00 AM
Rec'd via:	courier		

Cooler Check

ID	Temp (C)	# of samples	Arrived on Ice	Security Tape Present	Security Tape Intact	Comments	Temp Gun ID
	3.6	15	☑	☐	☐		Temp Gun 2

Checked By: JL

Sample Verification

Loose Caps?	No	All Samples on COC accounted For?	Yes
Broken Containers?	No	All Samples on COC?	Yes
pH Verified?	No	Written on Internal COC?	No
pH Strip Lot #		Sample Vol. Suff. For Analysis?	Yes
Samples Preserved in House	Yes	Samples Rec'd W/I Hold Time?	Yes
Acid Preserved Samples Lot #		Are All Samples to be Analyzed?	Yes
Base Preserved Samples Lot #		Correct Sample Containers?	Yes
Samples Received From	courier	COC Comments written on COC?	No
Soil Origin (Domestic/Foreign	Domestic	Samplers Initials on COC?	Yes
Site Location/Project on COC?	Yes	Sample Date/Time Indicated?	Yes
Client Project # on COC?	Yes	TAT Requested:	STD
Project Mgr. Indicated on COC	Yes	Client Requests Verbal Results?	No
COC relinquished/Dated by Client?	Yes	Client Notified of discrepancies?	No
COC Received/Dated by JEL	Yes	Do VOC vials have headspace or a bubble >6mm (1/4")?	N/A
JEL to Conduct ALL Analyses?	Yes	Number of Lab Filtered Metals	0
Number of Encores	0		
Samples Labeled by Client	Yes		

Samples Lableled by JL o 1/25/2025 Labels Confirmed by KS o 1/27/2025

Subcontract Analysis

Parameter	Via	Lab Name	Comments

eurofins | Environment Testing

ANALYTICAL REPORT

PREPARED FOR

Attn: Mr. Babu S Madabhushi
AECOM
2 Alhambra Plaza
Suite 900
Coral Gables, Florida 33134

Generated 1/28/2025 3:38:39 PM

JOB DESCRIPTION

SFWMD Phase II

JOB NUMBER

185-2658-1

Eurofins Southeast Fort Lauderdale
6340 NW 5th Way
Ft Lauderdale FL 33309

See page two for job notes and contact information.

my EOL

Job Notes

This report may not be reproduced except in full, and with written approval from the laboratory. The results relate only to the samples tested. For questions please contact the Project Manager at the e-mail address or telephone number listed on this page.

The test results in this report relate only to the samples as received by the laboratory and will meet all requirements of the methodology, with any exceptions noted. This report shall not be reproduced except in full, without the express written approval of the laboratory. All questions should be directed to the Eurofins Environment Testing Southeast, LLC Project Manager.

Authorization



Generated
1/28/2025 3:38:39 PM

Authorized for release by
Kaitlin Dylnicki, Project Manager
kaitlin.dylnicki@et.eurofinsus.com
(407)339-5984

Table of Contents

Cover Page 1
Table of Contents 3
Definitions/Glossary 4
Case Narrative 5
Detection Summary 6
Client Sample Results 7
Surrogate Summary 8
QC Sample Results 9
QC Association Summary 13
Lab Chronicle 15
Certification Summary 16
Method Summary 17
Sample Summary 18
Chain of Custody 19
Receipt Checklists 21

Definitions/Glossary

Client: AECOM
Job ID: 185-2658-1
Project/Site: SFWMD Phase II

Qualifiers

GC Semi VOA

Qualifier	Qualifier Description
U	Indicates that the compound was analyzed for but not detected.

Metals

Qualifier	Qualifier Description
I	The reported value is between the laboratory method detection limit and the laboratory practical quantitation limit.
U	Indicates that the compound was analyzed for but not detected.

Glossary

Abbreviation	These commonly used abbreviations may or may not be present in this report.
☼	Listed under the "D" column to designate that the result is reported on a dry weight basis
%R	Percent Recovery
CFL	Contains Free Liquid
CFU	Colony Forming Unit
CNF	Contains No Free Liquid
DER	Duplicate Error Ratio (normalized absolute difference)
Dil Fac	Dilution Factor
DL	Detection Limit (DoD/DOE)
DL, RA, RE, IN	Indicates a Dilution, Re-analysis, Re-extraction, or additional Initial metals/anion analysis of the sample
DLC	Decision Level Concentration (Radiochemistry)
EDL	Estimated Detection Limit (Dioxin)
LOD	Limit of Detection (DoD/DOE)
LOQ	Limit of Quantitation (DoD/DOE)
MCL	EPA recommended "Maximum Contaminant Level"
MDA	Minimum Detectable Activity (Radiochemistry)
MDC	Minimum Detectable Concentration (Radiochemistry)
MDL	Method Detection Limit
ML	Minimum Level (Dioxin)
MPN	Most Probable Number
MQL	Method Quantitation Limit
NC	Not Calculated
ND	Not Detected at the reporting limit (or MDL or EDL if shown)
NEG	Negative / Absent
POS	Positive / Present
PQL	Practical Quantitation Limit
PRES	Presumptive
QC	Quality Control
RER	Relative Error Ratio (Radiochemistry)
RL	Reporting Limit or Requested Limit (Radiochemistry)
RPD	Relative Percent Difference, a measure of the relative difference between two points
TEF	Toxicity Equivalent Factor (Dioxin)
TEQ	Toxicity Equivalent Quotient (Dioxin)
TNTC	Too Numerous To Count

Job ID: 185-2658-1 — Eurofins Southeast Fort Lauderdale

Job Narrative
185-2658-1

Analytical test results meet all requirements of the associated regulatory program listed on the Accreditation/Certification Summary Page unless otherwise noted under the individual analysis. Data qualifiers and/or narrative comments are included to explain any exceptions, if applicable.

- Matrix QC may not be reported if insufficient sample is provided or site-specific QC samples were not submitted. In these situations, to demonstrate precision and accuracy at a batch level, a LCS/LCSD may be performed, unless otherwise specified in the method.
- Surrogate and/or isotope dilution analyte recoveries (if applicable) which are outside of the QC window are confirmed unless attributed to a dilution or otherwise noted in the narrative.

Regulated compliance samples (e.g. SDWA, NPDES) must comply with the associated agency requirements/permits.

Receipt
The sample was received on 1/24/2025 3:35 PM. Unless otherwise noted below, the sample arrived in good condition, and, where required, properly preserved and on ice. The temperature of the cooler at receipt time was 1.2°C.

Receipt Exceptions
Sample ID updated per client request. S37A-SS-4 (185-2658-1)

GC Semi VOA
No additional analytical or quality issues were noted, other than those described above or in the Definitions/ Glossary page.

Pesticides
No additional analytical or quality issues were noted, other than those described above or in the Definitions/ Glossary page.

Metals
No additional analytical or quality issues were noted, other than those described above or in the Definitions/ Glossary page.

General Chemistry
No additional analytical or quality issues were noted, other than those described above or in the Definitions/ Glossary page.

Detection Summary

Client: AECOM
Project/Site: SFWMD Phase II

Job ID: 185-2658-1

Client Sample ID: S37A-SS-4

Lab Sample ID: 185-2658-1

Analyte	Result	Qualifier	PQL	MDL	Unit	Dil Fac	D	Method	Prep Type
Silver	0.088	I	0.55	0.088	mg/Kg	1	☼	6010D	Total/NA
Barium	5.4		1.1	0.45	mg/Kg	1	☼	6010D	Total/NA
Chromium	3.8		0.55	0.36	mg/Kg	1	☼	6010D	Total/NA
Lead	2.8		2.2	0.40	mg/Kg	1	☼	6010D	Total/NA

This Detection Summary does not include radiochemical test results.

Client Sample ID: S37A-SS-4
Date Collected: 01/24/25 07:15
Date Received: 01/24/25 15:35

Lab Sample ID: 185-2658-1
Matrix: Solid
Percent Solids: 92.8

Method: SW846 8081B - Organochlorine Pesticides (GC)

Analyte	Result	Qualifier	PQL	MDL	Unit	D	Prepared	Analyzed	Dil Fac
Aldrin	0.14	U	3.6	0.14	ug/Kg	☼	01/27/25 05:58	01/27/25 15:36	1
alpha-BHC	0.11	U	3.6	0.11	ug/Kg	☼	01/27/25 05:58	01/27/25 15:36	1
beta-BHC	0.22	U	3.6	0.22	ug/Kg	☼	01/27/25 05:58	01/27/25 15:36	1
delta-BHC	0.11	U	3.6	0.11	ug/Kg	☼	01/27/25 05:58	01/27/25 15:36	1
gamma-BHC (Lindane)	0.066	U	7.3	0.066	ug/Kg	☼	01/27/25 05:58	01/27/25 15:36	1
4,4'-DDD	0.21	U	3.6	0.21	ug/Kg	☼	01/27/25 05:58	01/27/25 15:36	1
4,4'-DDE	0.14	U	3.6	0.14	ug/Kg	☼	01/27/25 05:58	01/27/25 15:36	1
4,4'-DDT	0.30	U	3.6	0.30	ug/Kg	☼	01/27/25 05:58	01/27/25 15:36	1
Dieldrin	0.18	U	3.6	0.18	ug/Kg	☼	01/27/25 05:58	01/27/25 15:36	1
Endosulfan I	0.12	U	3.6	0.12	ug/Kg	☼	01/27/25 05:58	01/27/25 15:36	1
Endosulfan II	0.087	U	3.6	0.087	ug/Kg	☼	01/27/25 05:58	01/27/25 15:36	1
Endrin	0.049	U	3.6	0.049	ug/Kg	☼	01/27/25 05:58	01/27/25 15:36	1
Endrin aldehyde	0.28	U	7.3	0.28	ug/Kg	☼	01/27/25 05:58	01/27/25 15:36	1
Heptachlor	0.13	U	3.6	0.13	ug/Kg	☼	01/27/25 05:58	01/27/25 15:36	1
Heptachlor epoxide	0.22	U	3.6	0.22	ug/Kg	☼	01/27/25 05:58	01/27/25 15:36	1
Methoxychlor	0.31	U	3.6	0.31	ug/Kg	☼	01/27/25 05:58	01/27/25 15:36	1
Endosulfan sulfate	0.18	U	7.3	0.18	ug/Kg	☼	01/27/25 05:58	01/27/25 15:36	1
Endrin ketone	0.053	U	7.3	0.053	ug/Kg	☼	01/27/25 05:58	01/27/25 15:36	1
Toxaphene	5.1	U	11	5.1	ug/Kg	☼	01/27/25 05:58	01/27/25 15:36	1
Chlordane (technical)	3.8	U	11	3.8	ug/Kg	☼	01/27/25 05:58	01/27/25 15:36	1
alpha-Chlordane	0.088	U	3.6	0.088	ug/Kg	☼	01/27/25 05:58	01/27/25 15:36	1
gamma-Chlordane	0.16	U	3.6	0.16	ug/Kg	☼	01/27/25 05:58	01/27/25 15:36	1

Surrogate	*%Recovery*	*Qualifier*	*Limits*	*Prepared*	*Analyzed*	*Dil Fac*
DCB Decachlorobiphenyl	*83*		*25 - 145*	*01/27/25 05:58*	*01/27/25 15:36*	*1*
Tetrachloro-m-xylene	*49*		*35 - 135*	*01/27/25 05:58*	*01/27/25 15:36*	*1*

Method: FL-DEP FL-PRO - Florida - Petroleum Range Organics (GC)

Analyte	Result	Qualifier	PQL	MDL	Unit	D	Prepared	Analyzed	Dil Fac
Total Petroleum Hydrocarbons (C8-C40)	23	U	46	23	mg/Kg	☼	01/25/25 10:46	01/27/25 12:47	1

Surrogate	*%Recovery*	*Qualifier*	*Limits*	*Prepared*	*Analyzed*	*Dil Fac*
o- terphenyl (Surr)	*79*		*66 - 136*	*01/25/25 10:46*	*01/27/25 12:47*	*1*
C35 (Surr)	*80*		*36 - 132*	*01/25/25 10:46*	*01/27/25 12:47*	*1*

Method: SW846 6010D - Metals (ICP)

Analyte	Result	Qualifier	PQL	MDL	Unit	D	Prepared	Analyzed	Dil Fac
Silver	**0.088**	**I**	0.55	0.088	mg/Kg	☼	01/25/25 11:21	01/27/25 15:17	1
Arsenic	0.34	U	1.1	0.34	mg/Kg	☼	01/25/25 11:21	01/27/25 15:17	1
Barium	**5.4**		1.1	0.45	mg/Kg	☼	01/25/25 11:21	01/27/25 15:17	1
Cadmium	0.14	U	0.44	0.14	mg/Kg	☼	01/25/25 11:21	01/27/25 15:17	1
Chromium	**3.8**		0.55	0.36	mg/Kg	☼	01/25/25 11:21	01/27/25 15:17	1
Lead	**2.8**		2.2	0.40	mg/Kg	☼	01/25/25 11:21	01/27/25 15:17	1
Selenium	0.55	U	2.2	0.55	mg/Kg	☼	01/25/25 11:21	01/27/25 15:17	1

Method: SW846 7471B - Mercury (CVAA)

Analyte	Result	Qualifier	PQL	MDL	Unit	D	Prepared	Analyzed	Dil Fac
Mercury	0.022	U	0.045	0.022	mg/Kg	☼	01/25/25 10:52	01/28/25 12:00	1

Surrogate Summary

Client: AECOM
Project/Site: SFWMD Phase II

Job ID: 185-2658-1

Method: 8081B - Organochlorine Pesticides (GC)

Matrix: Solid **Prep Type: Total/NA**

		Percent Surrogate Recovery (Acceptance Limits)											
		DCBP2	TCX2										
Lab Sample ID	Client Sample ID	(25-145)	(35-135)										
185-2658-1	S37A-SS-4	83	49										
LCS 670-133365/2-A	Lab Control Sample	107	65										
MB 670-133365/1-A	Method Blank	104	66										

Surrogate Legend

DCBP = DCB Decachlorobiphenyl

TCX = Tetrachloro-m-xylene

Method: FL-PRO - Florida - Petroleum Range Organics (GC)

Matrix: Solid **Prep Type: Total/NA**

		Percent Surrogate Recovery (Acceptance Limits)											
		OTP	C-35										
Lab Sample ID	Client Sample ID	(66-136)	(36-132)										
185-2658-1	S37A-SS-4	79	80										
LCS 670-133317/2-A	Lab Control Sample	79	52										
MB 670-133317/1-A	Method Blank	98	96										

Surrogate Legend

OTP = o- terphenyl (Surr)

C-35 = C35 (Surr)

Method: 8081B - Organochlorine Pesticides (GC)

Lab Sample ID: MB 670-133365/1-A
Matrix: Solid
Analysis Batch: 133448

Client Sample ID: Method Blank
Prep Type: Total/NA
Prep Batch: 133365

Analyte	MB Result	MB Qualifier	PQL	MDL	Unit	D	Prepared	Analyzed	Dil Fac
Aldrin	0.13	U	3.4	0.13	ug/Kg		01/27/25 05:58	01/27/25 13:58	1
alpha-BHC	0.10	U	3.4	0.10	ug/Kg		01/27/25 05:58	01/27/25 13:58	1
beta-BHC	0.20	U	3.4	0.20	ug/Kg		01/27/25 05:58	01/27/25 13:58	1
delta-BHC	0.099	U	3.4	0.099	ug/Kg		01/27/25 05:58	01/27/25 13:58	1
gamma-BHC (Lindane)	0.061	U	6.8	0.061	ug/Kg		01/27/25 05:58	01/27/25 13:58	1
4,4'-DDD	0.19	U	3.4	0.19	ug/Kg		01/27/25 05:58	01/27/25 13:58	1
4,4'-DDE	0.13	U	3.4	0.13	ug/Kg		01/27/25 05:58	01/27/25 13:58	1
4,4'-DDT	0.27	U	3.4	0.27	ug/Kg		01/27/25 05:58	01/27/25 13:58	1
Dieldrin	0.16	U	3.4	0.16	ug/Kg		01/27/25 05:58	01/27/25 13:58	1
Endosulfan I	0.11	U	3.4	0.11	ug/Kg		01/27/25 05:58	01/27/25 13:58	1
Endosulfan II	0.081	U	3.4	0.081	ug/Kg		01/27/25 05:58	01/27/25 13:58	1
Endrin	0.045	U	3.4	0.045	ug/Kg		01/27/25 05:58	01/27/25 13:58	1
Endrin aldehyde	0.26	U	6.8	0.26	ug/Kg		01/27/25 05:58	01/27/25 13:58	1
Heptachlor	0.12	U	3.4	0.12	ug/Kg		01/27/25 05:58	01/27/25 13:58	1
Heptachlor epoxide	0.21	U	3.4	0.21	ug/Kg		01/27/25 05:58	01/27/25 13:58	1
Methoxychlor	0.29	U	3.4	0.29	ug/Kg		01/27/25 05:58	01/27/25 13:58	1
Endosulfan sulfate	0.16	U	6.8	0.16	ug/Kg		01/27/25 05:58	01/27/25 13:58	1
Endrin ketone	0.049	U	6.8	0.049	ug/Kg		01/27/25 05:58	01/27/25 13:58	1
Toxaphene	4.7	U	10	4.7	ug/Kg		01/27/25 05:58	01/27/25 13:58	1
Chlordane (technical)	3.5	U	10	3.5	ug/Kg		01/27/25 05:58	01/27/25 13:58	1
alpha-Chlordane	0.082	U	3.4	0.082	ug/Kg		01/27/25 05:58	01/27/25 13:58	1
gamma-Chlordane	0.15	U	3.4	0.15	ug/Kg		01/27/25 05:58	01/27/25 13:58	1

Surrogate	*MB %Recovery*	*MB Qualifier*	*Limits*	*Prepared*	*Analyzed*	*Dil Fac*
DCB Decachlorobiphenyl	*104*		*25 - 145*	*01/27/25 05:58*	*01/27/25 13:58*	*1*
Tetrachloro-m-xylene	*66*		*35 - 135*	*01/27/25 05:58*	*01/27/25 13:58*	*1*

Lab Sample ID: LCS 670-133365/2-A
Matrix: Solid
Analysis Batch: 133448

Client Sample ID: Lab Control Sample
Prep Type: Total/NA
Prep Batch: 133365

Analyte	Spike Added	LCS Result	LCS Qualifier	Unit	D	%Rec	%Rec Limits
Aldrin	12.5	8.77		ug/Kg		70	45 - 170
alpha-BHC	12.5	9.23		ug/Kg		74	43 - 170
beta-BHC	12.5	8.77		ug/Kg		70	44 - 170
delta-BHC	12.5	8.85		ug/Kg		71	43 - 170
gamma-BHC (Lindane)	12.5	9.58		ug/Kg		77	50 - 170
4,4'-DDD	12.5	10.9		ug/Kg		88	42 - 170
4,4'-DDE	12.5	9.87		ug/Kg		79	43 - 170
4,4'-DDT	12.5	14.7		ug/Kg		118	41 - 170
Dieldrin	12.5	8.28		ug/Kg		66	50 - 170
Endosulfan I	12.5	9.21		ug/Kg		74	47 - 170
Endosulfan II	12.5	9.93		ug/Kg		80	50 - 170
Endrin	12.5	10.7		ug/Kg		86	41 - 170
Endrin aldehyde	12.5	9.56		ug/Kg		77	38 - 170
Heptachlor	12.5	8.92		ug/Kg		72	39 - 170
Heptachlor epoxide	12.5	9.12		ug/Kg		73	45 - 170
Methoxychlor	12.5	18.5		ug/Kg		148	32 - 170

Method: 8081B - Organochlorine Pesticides (GC) (Continued)

Lab Sample ID: LCS 670-133365/2-A
Matrix: Solid
Analysis Batch: 133448

Client Sample ID: Lab Control Sample
Prep Type: Total/NA
Prep Batch: 133365

Analyte	Spike Added	LCS Result	LCS Qualifier	Unit	D	%Rec	%Rec Limits
Endosulfan sulfate	12.5	9.23		ug/Kg		74	46 - 170
Endrin ketone	12.5	21.0		ug/Kg		169	47 - 170
alpha-Chlordane	12.5	8.57		ug/Kg		69	48 - 170
gamma-Chlordane	12.5	8.60		ug/Kg		69	45 - 170

Surrogate	*LCS %Recovery*	*LCS Qualifier*	*Limits*
DCB Decachlorobiphenyl	*107*		*25 - 145*
Tetrachloro-m-xylene	*65*		*35 - 135*

Method: FL-PRO - Florida - Petroleum Range Organics (GC)

Lab Sample ID: MB 670-133317/1-A
Matrix: Solid
Analysis Batch: 133419

Client Sample ID: Method Blank
Prep Type: Total/NA
Prep Batch: 133317

Analyte	MB Result	MB Qualifier	PQL	MDL	Unit	D	Prepared	Analyzed	Dil Fac
Total Petroleum Hydrocarbons (C8-C40)	21	U	42	21	mg/Kg		01/25/25 10:46	01/27/25 10:47	1

Surrogate	*MB %Recovery*	*MB Qualifier*	*Limits*	*Prepared*	*Analyzed*	*Dil Fac*
o- terphenyl (Surr)	*98*		*66 - 136*	*01/25/25 10:46*	*01/27/25 10:47*	*1*
C35 (Surr)	*96*		*36 - 132*	*01/25/25 10:46*	*01/27/25 10:47*	*1*

Lab Sample ID: LCS 670-133317/2-A
Matrix: Solid
Analysis Batch: 133419

Client Sample ID: Lab Control Sample
Prep Type: Total/NA
Prep Batch: 133317

Analyte	Spike Added	LCS Result	LCS Qualifier	Unit	D	%Rec	%Rec Limits
Total Petroleum Hydrocarbons (C8-C40)	113	83.6		mg/Kg		74	55 - 130

Surrogate	*LCS %Recovery*	*LCS Qualifier*	*Limits*
o- terphenyl (Surr)	*79*		*66 - 136*
C35 (Surr)	*52*		*36 - 132*

Method: 6010D - Metals (ICP)

Lab Sample ID: MB 670-133321/3-A
Matrix: Solid
Analysis Batch: 133614

Client Sample ID: Method Blank
Prep Type: Total/NA
Prep Batch: 133321

Analyte	MB Result	MB Qualifier	PQL	MDL	Unit	D	Prepared	Analyzed	Dil Fac
Silver	0.080	U	0.50	0.080	mg/Kg		01/25/25 11:21	01/27/25 15:10	1
Arsenic	0.31	U	1.0	0.31	mg/Kg		01/25/25 11:21	01/27/25 15:10	1
Barium	0.41	U	1.0	0.41	mg/Kg		01/25/25 11:21	01/27/25 15:10	1
Cadmium	0.13	U	0.40	0.13	mg/Kg		01/25/25 11:21	01/27/25 15:10	1
Chromium	0.33	U	0.50	0.33	mg/Kg		01/25/25 11:21	01/27/25 15:10	1
Lead	0.36	U	2.0	0.36	mg/Kg		01/25/25 11:21	01/27/25 15:10	1
Selenium	0.50	U	2.0	0.50	mg/Kg		01/25/25 11:21	01/27/25 15:10	1

Method: 6010D - Metals (ICP)

Lab Sample ID: LCS 670-133321/1-A
Matrix: Solid
Analysis Batch: 133614

Client Sample ID: Lab Control Sample
Prep Type: Total/NA
Prep Batch: 133321

Analyte			Spike Added	LCS Result	LCS Qualifier	Unit	D	%Rec	%Rec Limits		
Silver			10.0	9.97		mg/Kg		100	80 - 120		
Arsenic			10.0	9.77		mg/Kg		98	80 - 120		
Barium			10.0	9.96		mg/Kg		100	80 - 120		
Cadmium			10.0	9.71		mg/Kg		97	80 - 120		
Chromium			10.0	9.84		mg/Kg		98	80 - 120		
Lead			10.0	9.78		mg/Kg		98	80 - 120		
Selenium			10.0	9.95		mg/Kg		100	80 - 120		

Lab Sample ID: LCSD 670-133321/2-A
Matrix: Solid
Analysis Batch: 133614

Client Sample ID: Lab Control Sample Dup
Prep Type: Total/NA
Prep Batch: 133321

Analyte			Spike Added	LCSD Result	LCSD Qualifier	Unit	D	%Rec	%Rec Limits	RPD	RPD Limit
Silver			10.0	9.93		mg/Kg		99	80 - 120	0	20
Arsenic			10.0	9.75		mg/Kg		98	80 - 120	0	20
Barium			10.0	9.94		mg/Kg		99	80 - 120	0	20
Cadmium			10.0	9.72		mg/Kg		97	80 - 120	0	20
Chromium			10.0	9.82		mg/Kg		98	80 - 120	0	20
Lead			10.0	9.80		mg/Kg		98	80 - 120	0	20
Selenium			10.0	9.71		mg/Kg		97	80 - 120	2	20

Lab Sample ID: 185-2658-1 MS
Matrix: Solid
Analysis Batch: 133614

Client Sample ID: S37A-SS-4
Prep Type: Total/NA
Prep Batch: 133321

Analyte	Sample Result	Sample Qualifier	Spike Added	MS Result	MS Qualifier	Unit	D	%Rec	%Rec Limits		
Silver	0.088	I	10.8	10.6		mg/Kg	☼	99	75 - 125		
Arsenic	0.34	U	10.8	10.7		mg/Kg	☼	99	75 - 125		
Barium	5.4		10.8	15.2		mg/Kg	☼	91	75 - 125		
Cadmium	0.14	U	10.8	9.44		mg/Kg	☼	88	75 - 125		
Chromium	3.8		10.8	13.9		mg/Kg	☼	93	75 - 125		
Lead	2.8		10.8	13.0		mg/Kg	☼	94	75 - 125		
Selenium	0.55	U	10.8	10.9		mg/Kg	☼	101	75 - 125		

Lab Sample ID: 185-2658-1 MSD
Matrix: Solid
Analysis Batch: 133614

Client Sample ID: S37A-SS-4
Prep Type: Total/NA
Prep Batch: 133321

Analyte	Sample Result	Sample Qualifier	Spike Added	MSD Result	MSD Qualifier	Unit	D	%Rec	%Rec Limits	RPD	RPD Limit
Silver	0.088	I	10.8	10.7		mg/Kg	☼	99	75 - 125	1	20
Arsenic	0.34	U	10.8	10.8		mg/Kg	☼	100	75 - 125	1	20
Barium	5.4		10.8	15.4		mg/Kg	☼	92	75 - 125	1	20
Cadmium	0.14	U	10.8	9.51		mg/Kg	☼	88	75 - 125	1	20
Chromium	3.8		10.8	14.0		mg/Kg	☼	95	75 - 125	1	20
Lead	2.8		10.8	12.8		mg/Kg	☼	93	75 - 125	1	20
Selenium	0.55	U	10.8	10.7		mg/Kg	☼	100	75 - 125	1	20

Client: AECOM
Project/Site: SFWMD Phase II

Job ID: 185-2658-1

Method: 7471B - Mercury (CVAA)

Lab Sample ID: MB 670-133319/12-A
Matrix: Solid
Analysis Batch: 133726

Client Sample ID: Method Blank
Prep Type: Total/NA
Prep Batch: 133319

Analyte	MB Result	MB Qualifier	PQL	MDL	Unit	D	Prepared	Analyzed	Dil Fac
Mercury	0.020	U	0.040	0.020	mg/Kg		01/25/25 10:52	01/28/25 11:29	1

Lab Sample ID: LCS 670-133319/10-A
Matrix: Solid
Analysis Batch: 133726

Client Sample ID: Lab Control Sample
Prep Type: Total/NA
Prep Batch: 133319

Analyte	Spike Added	LCS Result	LCS Qualifier	Unit	D	%Rec	%Rec Limits
Mercury	0.400	0.407		mg/Kg		102	80 - 120

Lab Sample ID: LCSD 670-133319/11-A
Matrix: Solid
Analysis Batch: 133726

Client Sample ID: Lab Control Sample Dup
Prep Type: Total/NA
Prep Batch: 133319

Analyte	Spike Added	LCSD Result	LCSD Qualifier	Unit	D	%Rec	%Rec Limits	RPD	RPD Limit
Mercury	0.400	0.394		mg/Kg		99	80 - 120	3	20

QC Association Summary

Client: AECOM
Project/Site: SFWMD Phase II

Job ID: 185-2658-1

GC Semi VOA

Analysis Batch: 133172

Lab Sample ID	Client Sample ID	Prep Type	Matrix	Method	Prep Batch
185-2658-1	S37A-SS-4	Total/NA	Solid	FL-PRO	133317

Prep Batch: 133317

Lab Sample ID	Client Sample ID	Prep Type	Matrix	Method	Prep Batch
185-2658-1	S37A-SS-4	Total/NA	Solid	3546	
MB 670-133317/1-A	Method Blank	Total/NA	Solid	3546	
LCS 670-133317/2-A	Lab Control Sample	Total/NA	Solid	3546	

Prep Batch: 133365

Lab Sample ID	Client Sample ID	Prep Type	Matrix	Method	Prep Batch
185-2658-1	S37A-SS-4	Total/NA	Solid	3546	
MB 670-133365/1-A	Method Blank	Total/NA	Solid	3546	
LCS 670-133365/2-A	Lab Control Sample	Total/NA	Solid	3546	

Analysis Batch: 133419

Lab Sample ID	Client Sample ID	Prep Type	Matrix	Method	Prep Batch
MB 670-133317/1-A	Method Blank	Total/NA	Solid	FL-PRO	133317
LCS 670-133317/2-A	Lab Control Sample	Total/NA	Solid	FL-PRO	133317

Analysis Batch: 133448

Lab Sample ID	Client Sample ID	Prep Type	Matrix	Method	Prep Batch
185-2658-1	S37A-SS-4	Total/NA	Solid	8081B	133365
MB 670-133365/1-A	Method Blank	Total/NA	Solid	8081B	133365
LCS 670-133365/2-A	Lab Control Sample	Total/NA	Solid	8081B	133365

Metals

Prep Batch: 133319

Lab Sample ID	Client Sample ID	Prep Type	Matrix	Method	Prep Batch
185-2658-1	S37A-SS-4	Total/NA	Solid	7471B	
MB 670-133319/12-A	Method Blank	Total/NA	Solid	7471B	
LCS 670-133319/10-A	Lab Control Sample	Total/NA	Solid	7471B	
LCSD 670-133319/11-A	Lab Control Sample Dup	Total/NA	Solid	7471B	

Prep Batch: 133321

Lab Sample ID	Client Sample ID	Prep Type	Matrix	Method	Prep Batch
185-2658-1	S37A-SS-4	Total/NA	Solid	3051A	
MB 670-133321/3-A	Method Blank	Total/NA	Solid	3051A	
LCS 670-133321/1-A	Lab Control Sample	Total/NA	Solid	3051A	
LCSD 670-133321/2-A	Lab Control Sample Dup	Total/NA	Solid	3051A	
185-2658-1 MS	S37A-SS-4	Total/NA	Solid	3051A	
185-2658-1 MSD	S37A-SS-4	Total/NA	Solid	3051A	

Analysis Batch: 133614

Lab Sample ID	Client Sample ID	Prep Type	Matrix	Method	Prep Batch
185-2658-1	S37A-SS-4	Total/NA	Solid	6010D	133321
MB 670-133321/3-A	Method Blank	Total/NA	Solid	6010D	133321
LCS 670-133321/1-A	Lab Control Sample	Total/NA	Solid	6010D	133321
LCSD 670-133321/2-A	Lab Control Sample Dup	Total/NA	Solid	6010D	133321
185-2658-1 MS	S37A-SS-4	Total/NA	Solid	6010D	133321
185-2658-1 MSD	S37A-SS-4	Total/NA	Solid	6010D	133321

QC Association Summary

Client: AECOM
Job ID: 185-2658-1
Project/Site: SFWMD Phase II

Metals

Analysis Batch: 133726

Lab Sample ID	Client Sample ID	Prep Type	Matrix	Method	Prep Batch
185-2658-1	S37A-SS-4	Total/NA	Solid	7471B	133319
MB 670-133319/12-A	Method Blank	Total/NA	Solid	7471B	133319
LCS 670-133319/10-A	Lab Control Sample	Total/NA	Solid	7471B	133319
LCSD 670-133319/11-A	Lab Control Sample Dup	Total/NA	Solid	7471B	133319

General Chemistry

Analysis Batch: 133431

Lab Sample ID	Client Sample ID	Prep Type	Matrix	Method	Prep Batch
185-2658-1	S37A-SS-4	Total/NA	Solid	Moisture	
185-2658-1 DU	S37A-SS-4	Total/NA	Solid	Moisture	

Lab Chronicle

Client: AECOM
Project/Site: SFWMD Phase II

Job ID: 185-2658-1

Client Sample ID: S37A-SS-4

Lab Sample ID: 185-2658-1

Date Collected: 01/24/25 07:15

Matrix: Solid

Date Received: 01/24/25 15:35

Prep Type	Batch Type	Batch Method	Run	Dilution Factor	Batch Number	Analyst	Lab	Prepared or Analyzed
Total/NA	Analysis	Moisture		1	133431	RB	EET ORL	01/27/25 08:52

Client Sample ID: S37A-SS-4

Lab Sample ID: 185-2658-1

Date Collected: 01/24/25 07:15

Matrix: Solid

Date Received: 01/24/25 15:35

Percent Solids: 92.8

Prep Type	Batch Type	Batch Method	Run	Dilution Factor	Batch Number	Analyst	Lab	Prepared or Analyzed
Total/NA	Prep	3546			133365	MA	EET ORL	01/27/25 05:58
Total/NA	Analysis	8081B		1	133448	MM	EET ORL	01/27/25 15:36
Total/NA	Prep	3546			133317	EH	EET ORL	01/25/25 10:46
Total/NA	Analysis	FL-PRO		1	133172	JR	EET ORL	01/27/25 12:47
Total/NA	Prep	3051A			133321	EB	EET ORL	01/25/25 11:21
Total/NA	Analysis	6010D		1	133614	AS	EET ORL	01/27/25 15:17
Total/NA	Prep	7471B			133319	EB	EET ORL	01/25/25 10:52
Total/NA	Analysis	7471B		1	133726	EB	EET ORL	01/28/25 12:00

Laboratory References:

EET ORL = Eurofins Orlando, 481 Newburyport Avenue, Altamonte Springs, FL 32701, TEL (407)339-5984

Accreditation/Certification Summary

Client: AECOM
Job ID: 185-2658-1
Project/Site: SFWMD Phase II

Laboratory: Eurofins Orlando

Unless otherwise noted, all analytes for this laboratory were covered under each accreditation/certification below.

Authority	Program	Identification Number	Expiration Date
Florida	NELAP	E83018	06-30-25

The following analytes are included in this report, but the laboratory is not certified by the governing authority. This list may include analytes for which the agency does not offer certification.

Analysis Method	Prep Method	Matrix	Analyte
8081B	3546	Solid	alpha-Chlordane
8081B	3546	Solid	gamma-Chlordane
Moisture		Solid	Percent Moisture
Moisture		Solid	Percent Solids

Method Summary

Client: AECOM
Job ID: 185-2658-1
Project/Site: SFWMD Phase II

Method	Method Description	Protocol	Laboratory
8081B	Organochlorine Pesticides (GC)	SW846	EET ORL
FL-PRO	Florida - Petroleum Range Organics (GC)	FL-DEP	EET ORL
6010D	Metals (ICP)	SW846	EET ORL
7471B	Mercury (CVAA)	SW846	EET ORL
Moisture	Percent Moisture	EPA	EET ORL
3051A	Preparation, Metals, Microwave Assisted	SW846	EET ORL
3546	Microwave Extraction	SW846	EET ORL
7471B	Preparation, Mercury	SW846	EET ORL

Protocol References:

EPA = US Environmental Protection Agency

FL-DEP = State Of Florida Department Of Environmental Protection, Florida Administrative Code.

SW846 = "Test Methods For Evaluating Solid Waste, Physical/Chemical Methods", Third Edition, November 1986 And Its Updates.

Laboratory References:

EET ORL = Eurofins Orlando, 481 Newburyport Avenue, Altamonte Springs, FL 32701, TEL (407)339-5984

Sample Summary

Client: AECOM
Job ID: 185-2658-1
Project/Site: SFWMD Phase II

Lab Sample ID	Client Sample ID	Matrix	Collected	Received
185-2658-1	S37A-SS-4	Solid	01/24/25 07:15	01/24/25 15:35

1 2 3 4 5 6 7 8 9 10 11 12 13 14 15

Jupiter Eurofins
Environmental Laboratories, Inc.

www.jupiterlabs.com
150 S. Old Dixie Highway, Jupiter, FL 33458
(561) 575-0030 • (888) 287-3218 • clientservices@jupiterlabs.com

J.E.L. Log # _____
P.O. # _____
Quote # _____

1/28/2025

Company Name AECOM
Address 110 E. Broward Blvd
City Fort Lauderdale State FL Zip 33301
Sampling Site Address SFWMD Spillways
Attn Babu Madabhushi Email babu.madabhushi@aecom.com
Project Name SFWMD Phase II Project #
Sampler Name/Signature Matthew Schlack

LAB ANALYSIS

Requested Turnaround Time
Note: Rush requests subject to acceptance by the laboratory
___ Standard
___ Expedited
Due ___/___/___

#	Sample Label (Client ID)	Collected Date	Collected Time	Matrix Code*	# of Cont	Parameters (Pres Codes)	organochlorine Pesticides (SOH)	TRPHs (FL-PRO)	RCRA (6020)	Field Filtered (Y/N)	Comments
1	S37A SS-4A+4B	1/24/25	0715	S	1		✓	✓	✓	N	
2											
3											
4											
5											
6											
7											
8											
9											
0											

185-2658 Chain of Custody

Loc: 185
2658

Matrix Codes*
S Soil/Solid Sediment
GW Ground Water
WW Waste Water
DW Drinking Water
SW Surface Water
SL Sludge
O Other (Please Specify)

Pres Codes
A- none
B- HNO_3
C- H_2SO_4
D- NaOH
E- HCl
I- Ice
O- Other
M- MeOH
N- $Na_2S_2O_3$
Z- ZnAc

Relinquished by	Date	Time	Received by	Date	Time
	1/24/25	1535	JN 1/24/25 1535	FLL	
			1.4/1.2 FLL	0007	

QA/QC level with report
None ___1___2___3___ See price guide for applicable fees

FDEP Dry Cleaning ☐ FDEP UST Pre-Approval ☐
SFWMD ☑ ADaPT ☐ DOT ☐

Temp Control: _____ °C

Page 1 of 1

Eurofins Ft Lauderdale
6340 NW 5th Way
Ft Lauderdale, FL 33309
Phone: 954-342-9006 Fax: 954-342-9006

Chain of Custody Record

eurofins | Environment Testing

Client Information (Sub Contract Lab)	Sampler: N/A	Lab PM: Dylnicki, Kaitlin	Carrier Tracking No(s): N/A	COC No: 185-2401.1
Client Contact: Shipping/Receiving	Phone: N/A	E-Mail: kaitlin.dylnicki@et.eurofinsus.com	State of Origin: Florida	Page: Page 1 of 1
Company: Eurofins Environment Testing Southeast L		Accreditations Required (See note): NELAP - Florida		Job #: 185-2658-1
Address: 481 Newburyport Avenue, ,	Due Date Requested: 2/3/2025			
City: Altamonte Springs	TAT Requested (days): N/A			
State, Zip: FL, 32701				
Phone: 407-339-5984(Tel) 407-260-6110(Fax)	PO #: N/A			
Email: N/A	WO #: N/A			
Project Name: SFWMD Spillway Assessment	Project #: 67005968			
Site: N/A	SSOW#: N/A			

Analysis Requested

Preservation Codes: -

Other: N/A

Sample Identification - Client ID (Lab ID)	Sample Date	Sample Time	Sample Type (C=comp, G=grab)	Matrix (W=water, S=solid, O=waste/oil, BT=Tissue, A=Air)	Field Filtered Sample (Yes or No)	Perform MS/MSD (Yes or No)	8081B/3546 Pesticides	FL_PRO/3546 Total Petroleum Hydrocarbons	6010D/3051A RCRA ICP Metals	7471B/7471B_Prep Mercury	Moisture	Total Number of containers	Special Instructions/Note:
			Preservation Code:										
S37A SS-4A+AB (185-2658-1)	1/24/25	07:15 Eastern	G	Solid			X	X	X	X	X	1	

Note: Since laboratory accreditations are subject to change, Eurofins Environment Testing Southeast, LLC places the ownership of method, analyte & accreditation compliance upon our subcontract laboratories. This sample shipment is forwarded under chain-of-custody. If the laboratory does not currently maintain accreditation in the State of Origin listed above for analysis/tests/matrix being analyzed, the samples must be shipped back to the Eurofins Environment Testing Southeast, LLC laboratory or other instructions will be provided. Any changes to accreditation status should be brought to Eurofins Environment Testing Southeast, LLC attention immediately. If all requested accreditations are current to date, return the signed Chain of Custody attesting to said compliance to Eurofins Environment Testing Southeast, LLC.

Possible Hazard Identification	***Sample Disposal (A fee may be assessed if samples are retained longer than 1 month)***
Unconfirmed	☐ *Return To Client* ☐ *Disposal By Lab* ☐ *Archive For* _____ *Months*
Deliverable Requested: I, II, III, IV, Other (specify) Primary Deliverable Rank: 2	Special Instructions/QC Requirements:

Empty Kit Relinquished by:	Date:	Time:	Method of Shipment:

	Relinquished by:	Date/Time:	Company	Received by:	Date/Time:	Company
1		1/24/25 17:20			1/25/25 5:00	
2	Relinquished by:	Date/Time:	Company	Received by:	Date/Time:	Company
3	Relinquished by:	Date/Time:	Company	Received by:	Date/Time:	Company

Custody Seals Intact: Δ Yes Δ No	Custody Seal No.:	Cooler Temperature(s) °C and Other Remarks: 2.6/2.4

1/28/2025

Login Sample Receipt Checklist

Client: AECOM

Job Number: 185-2658-1

Login Number: 2658

List Number: 1

Creator: Arevalo, Maria

List Source: Eurofins Southeast Fort Lauderdale

Question	Answer	Comment
Radioactivity wasn't checked or is </= background as measured by a survey meter.	N/A	
The cooler's custody seal, if present, is intact.	True	
Sample custody seals, if present, are intact.	True	
The cooler or samples do not appear to have been compromised or tampered with.	True	
Samples were received on ice.	True	
Cooler Temperature is acceptable.	True	
Cooler Temperature is recorded.	True	
COC is present.	True	
COC is filled out in ink and legible.	True	
COC is filled out with all pertinent information.	True	
Is the Field Sampler's name present on COC?	True	
There are no discrepancies between the containers received and the COC.	True	
Samples are received within Holding Time (excluding tests with immediate HTs)	True	
Sample containers have legible labels.	True	
Containers are not broken or leaking.	True	
Sample collection date/times are provided.	True	
Appropriate sample containers are used.	True	
Sample bottles are completely filled.	True	
Sample Preservation Verified.	True	
There is sufficient vol. for all requested analyses, incl. any requested MS/MSDs	True	
Containers requiring zero headspace have no headspace or bubble is <6mm (1/4").	True	
Multiphasic samples are not present.	True	
Samples do not require splitting or compositing.	True	
Residual Chlorine Checked.	N/A	

Login Sample Receipt Checklist

Client: AECOM

Job Number: 185-2658-1

Login Number: 2658
List Number: 2
Creator: Gemeinhardt, Alexandria

List Source: Eurofins Orlando
List Creation: 01/25/25 08:10 AM

Question	Answer	Comment
Radioactivity wasn't checked or is </= background as measured by a survey meter.	N/A	
The cooler's custody seal, if present, is intact.	True	
Sample custody seals, if present, are intact.	True	
The cooler or samples do not appear to have been compromised or tampered with.	True	
Samples were received on ice.	True	
Cooler Temperature is acceptable.	True	
Cooler Temperature is recorded.	True	
COC is present.	True	
COC is filled out in ink and legible.	True	
COC is filled out with all pertinent information.	True	
Is the Field Sampler's name present on COC?	True	
There are no discrepancies between the containers received and the COC.	True	
Samples are received within Holding Time (excluding tests with immediate HTs)	True	
Sample containers have legible labels.	True	
Containers are not broken or leaking.	True	
Sample collection date/times are provided.	True	
Appropriate sample containers are used.	True	
Sample bottles are completely filled.	True	
Sample Preservation Verified.	N/A	
There is sufficient vol. for all requested analyses, incl. any requested MS/MSDs	True	
Containers requiring zero headspace have no headspace or bubble is <6mm (1/4").	True	
Multiphasic samples are not present.	True	
Samples do not require splitting or compositing.	True	
Residual Chlorine Checked.	N/A	

Jupiter Environmental Laboratories, Inc.
150 S. Old Dixie Highway
Jupiter, FL 33458
Phone: (561)575-0030
Fax: (561)575-4118
www.jupiterlabs.com
clientservices@jupiterlabs.com

April 23, 2025

Babu Madabushi
AECom
2 Alhambra Plaza
#900
Miami, FL 33134

RE: LOG# 2595153
Project ID: SFWMD Broward

Dear Babu Madabushi:

Enclosed are the analytical results for sample(s) received by the laboratory on Tuesday, April 15, 2025. Results reported herein conform to the most current NELAC standards, where applicable, unless indicated by * in the body of the report. The enclosed Chain of Custody is a component of this package and should be retained with the package and incorporated therein.

Results for all solid matrices are reported in dry weight unless otherwise noted. Results for all liquid matrices are reported as received in the laboratory unless otherwise noted. Results relate only to the samples received. Should insufficient sample be provided to the laboratory to meet the method and NELAC Matrix Duplicate and Matrix Spike requirements, then the data will be analyzed, evaluated and reported using all other available quality control measures.

Samples are disposed of after 30 days of their receipt by the laboratory unless extended storage is requested in writing. The laboratory maintains the right to charge storage fees for archived samples. This report will be archived for 5 years after which time it will be destroyed without further notice, unless prior arrangements have been made.

Certain analyses are subcontracted to outside NELAC certified laboratories, please see the Project Summary section of this report for NELAC certification numbers of laboratories used. A Statement of Qualifiers is available upon request.

If you have any questions concerning this report, please feel free to contact me.

Sincerely,

Brianna Davis

Brianna Davis for
Kacia Baldwin
kaciab@jupiterlabs.com

NELAP Accredited
FDOH# E86546
Report Of Laboratory Analysis
This report shall not be reproduced, except in full,
without the written consent of Jupiter Environmental Laboratories, Inc..

Jupiter Environmental Laboratories, Inc.
150 S. Old Dixie Highway
Jupiter, FL 33458
Phone: (561)575-0030
Fax: (561)575-4118

SAMPLE ANALYTE COUNT

Workorder: 2595153

Project ID: SFWMD Broward

Lab ID	Sample ID	Method	Analytes Reported
2595153001	S13 SD-1	EPA 6020B	8
		EPA 8081B (GC)	24
		FL-PRO (GC)	3
		SM 2540G	1
2595153002	S13 SD-2	EPA 6020B	8
		EPA 8081B (GC)	24
		FL-PRO (GC)	3
		SM 2540G	1

NELAP Accredited
FDOH# E86546
Report Of Laboratory Analysis
This report shall not be reproduced, except in full,
without the written consent of Jupiter Environmental Laboratories, Inc..

Jupiter Environmental Laboratories, Inc.
150 S. Old Dixie Highway
Jupiter, FL 33458
Phone: (561)575-0030
Fax: (561)575-4118

SAMPLE SUMMARY

Workorder: 2595153

Project ID: SFWMD Broward

Lab ID	Sample ID	Matrix	Date Collected	Date Received
2595153001	S13 SD-1	Soil/Solid	4/15/2025 10:00	4/15/2025 19:05
2595153002	S13 SD-2	Soil/Solid	4/15/2025 11:10	4/15/2025 19:05

NELAP Accredited
FDOH# E86546
Report Of Laboratory Analysis
This report shall not be reproduced, except in full,
without the written consent of Jupiter Environmental Laboratories, Inc..

Jupiter Environmental Laboratories, Inc.
150 S. Old Dixie Highway
Jupiter, FL 33458
Phone: (561)575-0030
Fax: (561)575-4118

ANALYTICAL RESULTS

Workorder: 2595153

Project ID: SFWMD Broward

Lab ID: **2595153001** Date Received: 4/15/2025 19:05 Matrix: Soil/Solid

Sample ID: **S13 SD-1** Date Collected: 4/15/2025 10:00

Parameters	Results	Units	PQL	MDL	DF	Prepared	By	Analyzed	By	Qual
Wet Chemistry										
Analysis Desc: 2540G Percent Solids (Dryweight)					Analytical Method: SM 2540G					
Percent Solids (Dryweight)	44.7	%	0.1		1			4/17/2025 10:22	KGJ	
Analysis Desc: EPA 8081 by GC L3 (S)					Preparation Method: EPA 3545A Analytical Method: EPA 8081B (GC)					
Tetrachloro-m-xylene (S)	41	%	50-130		1	4/16/2025 13:06	AJ	4/17/2025 01:45	BFM	J2
Semivolatiles by GC										
Analysis Desc: EPA 8081 by GC L3 (S)					Preparation Method: EPA 3545A Analytical Method: EPA 8081B (GC)					
Decachlorobiphenyl (S)	37	%	50-130		1	4/16/2025 13:06	AJ	4/17/2025 01:45	BFM	J2
4,4'-DDD	U	ug/Kg	0.857	0.286	1	4/16/2025 13:06	AJ	4/17/2025 01:45	BFM	
4,4'-DDE	U	ug/Kg	4.61	1.54	5	4/16/2025 13:06	AJ	4/17/2025 18:11	BFM	
4,4'-DDT	U	ug/Kg	2.14	0.712	1	4/16/2025 13:06	AJ	4/17/2025 01:45	BFM	
Aldrin	U	ug/Kg	4.68	1.56	5	4/16/2025 13:06	AJ	4/17/2025 18:11	BFM	
a-BHC	U	ug/Kg	0.844	0.281	1	4/16/2025 13:06	AJ	4/17/2025 01:45	BFM	
a-Chlordane	U	ug/Kg	5.87	1.96	5	4/16/2025 13:06	AJ	4/17/2025 18:11	BFM	
b-BHC	U	ug/Kg	5.73	1.91	5	4/16/2025 13:06	AJ	4/17/2025 18:11	BFM	
d-BHC	U	ug/Kg	4.15	1.38	5	4/16/2025 13:06	AJ	4/17/2025 18:11	BFM	
Dieldrin	U	ug/Kg	0.896	0.299	1	4/16/2025 13:06	AJ	4/17/2025 01:45	BFM	
Endosulfan I	U	ug/Kg	4.61	1.54	5	4/16/2025 13:06	AJ	4/17/2025 18:11	BFM	
Endosulfan II	U	ug/Kg	1.28	0.426	1	4/16/2025 13:06	AJ	4/17/2025 01:45	BFM	
Endosulfan sulfate	U	ug/Kg	1.75	0.584	1	4/16/2025 13:06	AJ	4/17/2025 01:45	BFM	
Endrin	U	ug/Kg	1.01	0.338	1	4/16/2025 13:06	AJ	4/17/2025 01:45	BFM	
Endrin aldehyde	U	ug/Kg	1.01	0.338	1	4/16/2025 13:06	AJ	4/17/2025 01:45	BFM	
Endrin ketone	U	ug/Kg	1.96	0.655	1	4/16/2025 13:06	AJ	4/17/2025 01:45	BFM	
g-BHC (Lindane)	U	ug/Kg	0.949	0.316	1	4/16/2025 13:06	AJ	4/17/2025 01:45	BFM	
g-Chlordane	U	ug/Kg	4.55	1.52	5	4/16/2025 13:06	AJ	4/17/2025 18:11	BFM	
Heptachlor	U	ug/Kg	6.06	2.02	5	4/16/2025 13:06	AJ	4/17/2025 18:11	BFM	
Heptachlor epoxide	U	ug/Kg	3.89	1.30	5	4/16/2025 13:06	AJ	4/17/2025 18:11	BFM	
Methoxychlor	U	ug/Kg	1.34	0.448	1	4/16/2025 13:06	AJ	4/17/2025 01:45	BFM	
Total Chlordane	U	ug/Kg	10.4	3.47	5	4/16/2025 13:06	AJ	4/17/2025 18:11	BFM	
Total Toxaphene	U	ug/Kg	542	181	5	4/16/2025 13:06	AJ	4/17/2025 18:11	BFM	
Analysis Desc: Florida PRO by GC (S)					Preparation Method: EPA 3545A Analytical Method: FL-PRO (GC)					
o-Terphenyl (S)	87	%	66-136		5	4/16/2025 11:47	AJ	4/17/2025 12:52	TDB	
Nonatriacontane (S)	101	%	36-132		5	4/16/2025 11:47	AJ	4/17/2025 12:52	TDB	
Florida Pro Total	U	mg/Kg	500	167	5	4/16/2025 11:47	AJ	4/17/2025 12:52	TDB	

NELAP Accredited
FDOH# E86546
Report Of Laboratory Analysis
This report shall not be reproduced, except in full,
without the written consent of Jupiter Environmental Laboratories, Inc..

Jupiter Environmental Laboratories, Inc.
150 S. Old Dixie Highway
Jupiter, FL 33458
Phone: (561)575-0030
Fax: (561)575-4118

ANALYTICAL RESULTS

Workorder: 2595153

Project ID: SFWMD Broward

Lab ID: **2595153001** Date Received: 4/15/2025 19:05 Matrix: Soil/Solid

Sample ID: **S13 SD-1** Date Collected: 4/15/2025 10:00

Parameters	Results	Units	PQL	MDL	DF	Prepared	By	Analyzed	By	Qual
Analysis Desc: EPA 6020 RCRA-8 Metals by ICP/MS (S)						Preparation Method: EPA 3050B (mod)				
						Analytical Method: EPA 6020B				
Chromium	14	mg/Kg	2.4	0.49	2	4/17/2025 16:25	AZ	4/17/2025 18:51	DB	
Arsenic	11	mg/Kg	1.1	0.34	2	4/17/2025 16:25	AZ	4/17/2025 18:51	DB	
Selenium	U	mg/Kg	2.2	1.0	2	4/17/2025 16:25	AZ	4/17/2025 18:51	DB	
Silver	U	mg/Kg	2.7	0.90	2	4/17/2025 16:25	AZ	4/17/2025 18:51	DB	
Cadmium	U	mg/Kg	1.1	0.34	2	4/17/2025 16:25	AZ	4/17/2025 18:51	DB	
Barium	14	mg/Kg	2.5	0.49	2	4/17/2025 16:25	AZ	4/17/2025 18:51	DB	
Mercury	U	mg/Kg	1.4	0.34	2	4/17/2025 16:25	AZ	4/17/2025 18:51	DB	
Lead	43	mg/Kg	1.1	0.34	2	4/17/2025 16:25	AZ	4/17/2025 18:51	DB	

NELAP Accredited
FDOH# E86546
Report Of Laboratory Analysis
This report shall not be reproduced, except in full,
without the written consent of Jupiter Environmental Laboratories, Inc..

Jupiter Environmental Laboratories, Inc.
150 S. Old Dixie Highway
Jupiter, FL 33458
Phone: (561)575-0030
Fax: (561)575-4118

ANALYTICAL RESULTS

Workorder: 2595153

Project ID: SFWMD Broward

Lab ID: **2595153002** Date Received: 4/15/2025 19:05 Matrix: Soil/Solid

Sample ID: **S13 SD-2** Date Collected: 4/15/2025 11:10

Parameters	Results	Units	PQL	MDL	DF	Prepared	By	Analyzed	By	Qual
Wet Chemistry										
Analysis Desc: 2540G Percent Solids (Dryweight)					Analytical Method: SM 2540G					
Percent Solids (Dryweight)	75.3	%	0.1		1			4/17/2025 10:22	KGJ	
Analysis Desc: EPA 8081 by GC L3 (S)					Preparation Method: EPA 3545A Analytical Method: EPA 8081B (GC)					
Tetrachloro-m-xylene (S)	104	%	50-130		1	4/16/2025 13:06	AJ	4/17/2025 01:30	BFM	
Semivolatiles by GC										
Analysis Desc: EPA 8081 by GC L3 (S)					Preparation Method: EPA 3545A Analytical Method: EPA 8081B (GC)					
Decachlorobiphenyl (S)	40	%	50-130		1	4/16/2025 13:06	AJ	4/17/2025 01:30	BFM	J2
4,4'-DDD	U	ug/Kg	0.486	0.162	1	4/16/2025 13:06	AJ	4/17/2025 01:30	BFM	
4,4'-DDE	U	ug/Kg	0.524	0.175	1	4/16/2025 13:06	AJ	4/17/2025 01:30	BFM	
4,4'-DDT	U	ug/Kg	1.21	0.404	1	4/16/2025 13:06	AJ	4/17/2025 01:30	BFM	
Aldrin	U	ug/Kg	0.531	0.177	1	4/16/2025 13:06	AJ	4/17/2025 01:30	BFM	
a-BHC	U	ug/Kg	0.479	0.160	1	4/16/2025 13:06	AJ	4/17/2025 01:30	BFM	
a-Chlordane	U	ug/Kg	0.666	0.222	1	4/16/2025 13:06	AJ	4/17/2025 01:30	BFM	
b-BHC	U	ug/Kg	0.651	0.217	1	4/16/2025 13:06	AJ	4/17/2025 01:30	BFM	
d-BHC	U	ug/Kg	0.471	0.157	1	4/16/2025 13:06	AJ	4/17/2025 01:30	BFM	
Dieldrin	U	ug/Kg	0.509	0.170	1	4/16/2025 13:06	AJ	4/17/2025 01:30	BFM	
Endosulfan I	U	ug/Kg	0.524	0.175	1	4/16/2025 13:06	AJ	4/17/2025 01:30	BFM	
Endosulfan II	U	ug/Kg	0.726	0.242	1	4/16/2025 13:06	AJ	4/17/2025 01:30	BFM	
Endosulfan sulfate	U	ug/Kg	0.995	0.332	1	4/16/2025 13:06	AJ	4/17/2025 01:30	BFM	
Endrin	U	ug/Kg	0.576	0.192	1	4/16/2025 13:06	AJ	4/17/2025 01:30	BFM	
Endrin aldehyde	U	ug/Kg	0.576	0.192	1	4/16/2025 13:06	AJ	4/17/2025 01:30	BFM	
Endrin ketone	U	ug/Kg	1.11	0.371	1	4/16/2025 13:06	AJ	4/17/2025 01:30	BFM	
g-BHC (Lindane)	U	ug/Kg	0.539	0.180	1	4/16/2025 13:06	AJ	4/17/2025 01:30	BFM	
g-Chlordane	U	ug/Kg	0.516	0.172	1	4/16/2025 13:06	AJ	4/17/2025 01:30	BFM	
Heptachlor	U	ug/Kg	0.688	0.229	1	4/16/2025 13:06	AJ	4/17/2025 01:30	BFM	
Heptachlor epoxide	U	ug/Kg	0.441	0.147	1	4/16/2025 13:06	AJ	4/17/2025 01:30	BFM	
Methoxychlor	U	ug/Kg	0.763	0.254	1	4/16/2025 13:06	AJ	4/17/2025 01:30	BFM	
Total Chlordane	U	ug/Kg	1.18	0.394	1	4/16/2025 13:06	AJ	4/17/2025 01:30	BFM	
Total Toxaphene	U	ug/Kg	61.6	20.5	1	4/16/2025 13:06	AJ	4/17/2025 01:30	BFM	
Analysis Desc: Florida PRO by GC (S)					Preparation Method: EPA 3545A Analytical Method: FL-PRO (GC)					
o-Terphenyl (S)	95	%	66-136		1	4/16/2025 11:47	AJ	4/17/2025 12:52	TDB	
Nonatriacontane (S)	110	%	36-132		1	4/16/2025 11:47	AJ	4/17/2025 12:52	TDB	
Florida Pro Total	U	mg/Kg	59.9	20.0	1	4/16/2025 11:47	AJ	4/17/2025 12:52	TDB	

NELAP Accredited
FDOH# E86546
Report Of Laboratory Analysis
This report shall not be reproduced, except in full,
without the written consent of Jupiter Environmental Laboratories, Inc..

Jupiter Environmental Laboratories, Inc.
150 S. Old Dixie Highway
Jupiter, FL 33458
Phone: (561)575-0030
Fax: (561)575-4118

ANALYTICAL RESULTS

Workorder: 2595153

Project ID: SFWMD Broward

Lab ID: **2595153002** Date Received: 4/15/2025 19:05 Matrix: Soil/Solid

Sample ID: **S13 SD-2** Date Collected: 4/15/2025 11:10

Parameters	Results	Units	PQL	MDL	DF	Prepared	By	Analyzed	By	Qual
Analysis Desc: EPA 6020 RCRA-8 Metals by ICP/MS (S)					Preparation Method: EPA 3050B (mod)					
					Analytical Method: EPA 6020B					
Chromium	0.88i	mg/Kg	1.3	0.26	2	4/17/2025 16:25	AZ	4/17/2025 18:56	DB	
Arsenic	0.43i	mg/Kg	0.60	0.18	2	4/17/2025 16:25	AZ	4/17/2025 18:56	DB	
Selenium	U	mg/Kg	1.2	0.57	2	4/17/2025 16:25	AZ	4/17/2025 18:56	DB	
Silver	U	mg/Kg	1.4	0.48	2	4/17/2025 16:25	AZ	4/17/2025 18:56	DB	
Cadmium	U	mg/Kg	0.60	0.18	2	4/17/2025 16:25	AZ	4/17/2025 18:56	DB	
Barium	2.5	mg/Kg	1.3	0.27	2	4/17/2025 16:25	AZ	4/17/2025 18:56	DB	
Mercury	U	mg/Kg	0.74	0.18	2	4/17/2025 16:25	AZ	4/17/2025 18:56	DB	
Lead	0.67	mg/Kg	0.60	0.18	2	4/17/2025 16:25	AZ	4/17/2025 18:56	DB	

NELAP Accredited
FDOH# E86546
Report Of Laboratory Analysis
This report shall not be reproduced, except in full,
without the written consent of Jupiter Environmental Laboratories, Inc..

Jupiter Environmental Laboratories, Inc.
150 S. Old Dixie Highway
Jupiter, FL 33458
Phone: (561)575-0030
Fax: (561)575-4118

ANALYTICAL RESULTS QUALIFIERS

Workorder: 2595153

Project ID: SFWMD Broward

PARAMETER QUALIFIERS

J2	Surrogate recovery was outside defined limits due to matrix interference.

PROJECT COMMENTS

2595153	A reported value of U indicates that the compound was analyzed for but not detected above the MDL. A value flagged with an "i" flag indicates that the reported value is between the laboratory method detection limit and the practical quantitation limit.

SAMPLE COMMENTS

2595153001	D1|Sample diluted due to physical matrix interference that impaired the ability to make an accurate analytical determination. The detection limit is elevated in order to reflect the necessary dilution.

NELAP Accredited
FDOH# E86546
Report Of Laboratory Analysis
This report shall not be reproduced, except in full,
without the written consent of Jupiter Environmental Laboratories, Inc..

Jupiter Environmental Laboratories, Inc.
150 S. Old Dixie Highway
Jupiter, FL 33458
Phone: (561)575-0030
Fax: (561)575-4118

QUALITY CONTROL DATA

Workorder: 2595153

Project ID: SFWMD Broward

QC Batch: XXX/19617 Analysis Method: FL-PRO (GC)

QC Batch Method: EPA 3545A

Associated Lab Samples: 2595116001, 2595135014, 2595135015, 2595135016, 2595135017, 2595135018, 2595135019, 2595135020, 2595138001, 2595138002, 2595138003, 2595138004, 2595138005, 2595138006, 2595152005, 2595153001, 2595153002, 2595155001, 2595155002

METHOD BLANK: 329469

Parameter	Units	Blank Result	Reporting Limit	Qualifiers
Semivolatiles by GC				
o-Terphenyl (S)	%	133	66-136	
Nonatriacontane (S)	%	138	36-132	J1
Florida Pro Total	mg/Kg	U	7.70	

LABORATORY CONTROL SAMPLE & LCSD: 329470 329471

Parameter	Units	Spike Conc.	LCS Result	LCSD Result	LCS % Rec	LCSD % Rec	% Rec Limit	RPD	Max RPD	Qualifiers
Semivolatiles by GC										
o-Terphenyl (S)	%				120	134	66-136	11		
Nonatriacontane (S)	%				95	98	36-132	4		
Florida Pro Total	mg/Kg	34	35.7	37.3	105	110	65-119	4	25	

MATRIX SPIKE SAMPLE: 329473 Original: 2595135015

Parameter	Units	Original Result	Spike Conc.	MS Result	MS % Rec	% Rec Limits	Qualifiers
Semivolatiles by GC							
o-Terphenyl (S)	%				137	66-136	J2
Nonatriacontane (S)	%				129	36-132	
Florida Pro Total	mg/Kg	31.1	54.7	148	214	39-181	J4

SAMPLE DUPLICATE: 329472 Original: 2595135014

Parameter	Units	Original Result	DUP Result	RPD	Max RPD	Qualifiers
Semivolatiles by GC						
o-Terphenyl (S)	%	8.19		7		

NELAP Accredited
FDOH# E86546
Report Of Laboratory Analysis
This report shall not be reproduced, except in full,
without the written consent of Jupiter Environmental Laboratories, Inc..

Jupiter Environmental Laboratories, Inc.
150 S. Old Dixie Highway
Jupiter, FL 33458
Phone: (561)575-0030
Fax: (561)575-4118

QUALITY CONTROL DATA

Workorder: 2595153

Project ID: SFWMD Broward

SAMPLE DUPLICATE: 329472 Original: 2595135014

Parameter	Units	Original Result	DUP Result	RPD	Max RPD	Qualifiers
Nonatriacontane (S)	%	7.88		1		
Florida Pro Total	mg/Kg	U	U	0	25	

NELAP Accredited
FDOH# E86546
Report Of Laboratory Analysis
This report shall not be reproduced, except in full,
without the written consent of Jupiter Environmental Laboratories, Inc..

Jupiter Environmental Laboratories, Inc.
150 S. Old Dixie Highway
Jupiter, FL 33458
Phone: (561)575-0030
Fax: (561)575-4118

QUALITY CONTROL DATA

Workorder: 2595153

Project ID: SFWMD Broward

QC Batch: XXX/19619 Analysis Method: EPA 8081B (GC)

QC Batch Method: EPA 3545A

Associated Lab Samples: 2595028013 2595028014 2595031012 2595103001 2595106008 2595106009 2595113001 2595113002 2595113003 2595113004 2595153001 2595153002

METHOD BLANK: 329508

Parameter	Units	Blank Result	Reporting Limit	Qualifiers
Semivolatiles by GC				
Tetrachloro-m-xylene (S)	%	69	50-130	
Decachlorobiphenyl (S)	%	93	50-130	
a-BHC	ug/Kg	U	0.064	
g-BHC (Lindane)	ug/Kg	U	0.072	
Heptachlor	ug/Kg	U	0.092	
Aldrin	ug/Kg	U	0.071	
b-BHC	ug/Kg	U	0.087	
d-BHC	ug/Kg	U	0.063	
Heptachlor epoxide	ug/Kg	U	0.059	
Endosulfan I	ug/Kg	U	0.070	
g-Chlordane	ug/Kg	U	0.069	
a-Chlordane	ug/Kg	U	0.089	
4,4'-DDE	ug/Kg	U	0.070	
Dieldrin	ug/Kg	U	0.068	
Endrin	ug/Kg	U	0.077	
Endosulfan II	ug/Kg	U	0.097	
4,4'-DDD	ug/Kg	U	0.065	
4,4'-DDT	ug/Kg	U	0.162	
Endrin aldehyde	ug/Kg	U	0.077	
Endosulfan sulfate	ug/Kg	U	0.133	
Methoxychlor	ug/Kg	U	0.102	
Endrin ketone	ug/Kg	U	0.149	
Total Chlordane	ug/Kg	U	0.158	
Total Toxaphene	ug/Kg	U	8.23	

LABORATORY CONTROL SAMPLE & LCSD: 329509 329510

Parameter	Units	Spike Conc.	LCS Result	LCSD Result	LCS % Rec	LCSD % Rec	% Rec Limit	RPD	Max RPD	Qualifiers
Semivolatiles by GC										
Tetrachloro-m-xylene (S)	%				75	75	50-130	0.1		
Decachlorobiphenyl (S)	%				93	90	50-130	4		
a-BHC	ug/Kg	1.25	0.948	0.938	76	75	50-130	1	30	
g-BHC (Lindane)	ug/Kg	1.25	1.02	1.05	82	84	50-130	3	30	
Heptachlor	ug/Kg	1.25	0.971	1.05	78	84	50-130	8	30	

NELAP Accredited
FDOH# E86546
Report Of Laboratory Analysis
This report shall not be reproduced, except in full,
without the written consent of Jupiter Environmental Laboratories, Inc..

Jupiter Environmental Laboratories, Inc.
150 S. Old Dixie Highway
Jupiter, FL 33458
Phone: (561)575-0030
Fax: (561)575-4118

QUALITY CONTROL DATA

Workorder: 2595153

Project ID: SFWMD Broward

LABORATORY CONTROL SAMPLE & LCSD: 329509 329510

Parameter	Units	Spike Conc.	LCS Result	LCSD Result	LCS % Rec	LCSD % Rec	% Rec Limit	RPD	Max RPD	Qualifiers
Aldrin	ug/Kg	1.25	1.19	1.16	95	93	50-130	3	30	
b-BHC	ug/Kg	1.25	0.827	0.928	66	74	50-130	12	30	
d-BHC	ug/Kg	1.25	0.874	0.876	70	70	50-130	0.2	30	
Heptachlor epoxide	ug/Kg	1.25	1.23	1.24	99	99	50-130	0.8	30	
Endosulfan I	ug/Kg	1.25	1.22	1.23	98	98	50-130	0.8	30	
g-Chlordane	ug/Kg	1.25	1.10	1.11	88	89	50-130	0.9	30	
a-Chlordane	ug/Kg	1.25	1.20	1.21	96	97	50-130	0.8	30	
4,4'-DDE	ug/Kg	1.25	1.34	1.35	107	108	50-130	0.7	30	
Dieldrin	ug/Kg	1.25	1.32	1.31	105	105	50-130	0.8	30	
Endrin	ug/Kg	1.25	1.43	1.45	114	116	50-130	1	30	
Endosulfan II	ug/Kg	1.25	1.18	1.17	94	94	50-130	0.9	30	
4,4'-DDD	ug/Kg	1.25	1.27	1.25	102	100	50-130	2	30	
4,4'-DDT	ug/Kg	1.25	1.03	0.988	82	79	50-130	4	30	
Endrin aldehyde	ug/Kg	1.25	1.48	1.41	119	113	50-130	5	30	
Endosulfan sulfate	ug/Kg	1.25	1.26	1.27	101	101	50-130	0.8	30	
Methoxychlor	ug/Kg	1.25	1.16	1.14	93	91	50-130	2	30	
Endrin ketone	ug/Kg	1.25	1.21	1.17	97	94	50-130	3	30	
Total Chlordane	ug/Kg	2.5	2.29	2.32	92	93	50-130	1	30	
Total Toxaphene	ug/Kg		U	U				0	30	

LABORATORY CONTROL SAMPLE: 329570

Parameter	Units	Spike Conc.	LCS Result	LCS % Rec	% Rec Limits	Qualifiers
Semivolatiles by GC						
Tetrachloro-m-xylene (S)	%			93	50-130	
Decachlorobiphenyl (S)	%			87	50-130	
a-BHC	ug/Kg	1.25	1.01	81	50-130	
g-BHC (Lindane)	ug/Kg	1.25	1.13	90	50-130	
Heptachlor	ug/Kg	1.25	1.20	96	50-130	
Aldrin	ug/Kg	1.25	1.27	102	50-130	
b-BHC	ug/Kg	1.25	1.17	94	50-130	
d-BHC	ug/Kg	1.25	0.963	77	50-130	
Heptachlor epoxide	ug/Kg	1.25	1.27	101	50-130	
Endosulfan I	ug/Kg	1.25	1.29	103	50-130	
g-Chlordane	ug/Kg	1.25	1.15	92	50-130	
a-Chlordane	ug/Kg	1.25	1.26	101	50-130	
4,4'-DDE	ug/Kg	1.25	1.43	114	50-130	
Dieldrin	ug/Kg	1.25	1.35	108	50-130	
Endrin	ug/Kg	1.25	1.47	117	50-130	
Endosulfan II	ug/Kg	1.25	1.26	101	50-130	
4,4'-DDD	ug/Kg	1.25	1.39	111	50-130	
4,4'-DDT	ug/Kg	1.25	0.961	77	50-130	

NELAP Accredited
FDOH# E86546
Report Of Laboratory Analysis
This report shall not be reproduced, except in full,
without the written consent of Jupiter Environmental Laboratories, Inc..

Jupiter Environmental Laboratories, Inc.
150 S. Old Dixie Highway
Jupiter, FL 33458
Phone: (561)575-0030
Fax: (561)575-4118

QUALITY CONTROL DATA

Workorder: 2595153

Project ID: SFWMD Broward

LABORATORY CONTROL SAMPLE: 329570

Parameter	Units	Spike Conc.	LCS Result	LCS % Rec	% Rec Limits	Qualifiers
Endrin aldehyde	ug/Kg	1.25	1.48	118	50-130	
Endosulfan sulfate	ug/Kg	1.25	1.28	103	50-130	
Methoxychlor	ug/Kg	1.25	1.06	85	50-130	
Endrin ketone	ug/Kg	1.25	1.22	98	50-130	
Total Chlordane	ug/Kg	2.5	2.41	97	50-130	
Total Toxaphene	ug/Kg		U			

LABORATORY CONTROL SAMPLE: 329571

Parameter	Units	Spike Conc.	LCS Result	LCS % Rec	% Rec Limits	Qualifiers
Semivolatiles by GC						
Tetrachloro-m-xylene (S)	%			67	50-130	
Decachlorobiphenyl (S)	%			74	50-130	
a-BHC	ug/Kg	1.25	0.888	71	50-130	
g-BHC (Lindane)	ug/Kg	1.25	0.911	73	50-130	
Heptachlor	ug/Kg	1.25	0.843	67	50-130	
Aldrin	ug/Kg	1.25	1.10	88	50-130	
b-BHC	ug/Kg	1.25	0.805	64	50-130	
d-BHC	ug/Kg	1.25	0.782	63	50-130	
Heptachlor epoxide	ug/Kg	1.25	1.05	84	50-130	
Endosulfan I	ug/Kg	1.25	1.06	84	50-130	
g-Chlordane	ug/Kg	1.25	0.899	72	50-130	
a-Chlordane	ug/Kg	1.25	1.04	83	50-130	
4,4'-DDE	ug/Kg	1.25	1.21	97	50-130	
Dieldrin	ug/Kg	1.25	1.12	90	50-130	
Endrin	ug/Kg	1.25	1.26	101	50-130	
Endosulfan II	ug/Kg	1.25	1.07	85	50-130	
4,4'-DDD	ug/Kg	1.25	1.17	94	50-130	
4,4'-DDT	ug/Kg	1.25	0.836	67	50-130	
Endrin aldehyde	ug/Kg	1.25	1.31	105	50-130	
Endosulfan sulfate	ug/Kg	1.25	1.08	86	50-130	
Methoxychlor	ug/Kg	1.25	0.919	74	50-130	
Endrin ketone	ug/Kg	1.25	1.01	81	50-130	
Total Chlordane	ug/Kg	2.5	1.94	77	50-130	
Total Toxaphene	ug/Kg		U			

LABORATORY CONTROL SAMPLE: 329572

Parameter	Units	Spike Conc.	LCS Result	LCS % Rec	% Rec Limits	Qualifiers
Semivolatiles by GC						
Tetrachloro-m-xylene (S)	%			75	50-130	

NELAP Accredited
FDOH# E86546
Report Of Laboratory Analysis
This report shall not be reproduced, except in full,
without the written consent of Jupiter Environmental Laboratories, Inc..

Jupiter Environmental Laboratories, Inc.
150 S. Old Dixie Highway
Jupiter, FL 33458
Phone: (561)575-0030
Fax: (561)575-4118

QUALITY CONTROL DATA

Workorder: 2595153

Project ID: SFWMD Broward

LABORATORY CONTROL SAMPLE: 329572

Parameter	Units	Spike Conc.	LCS Result	LCS % Rec	% Rec Limits	Qualifiers
Decachlorobiphenyl (S)	%			81	50-130	
a-BHC	ug/Kg	1.25	0.986	79	50-130	
g-BHC (Lindane)	ug/Kg	1.25	1.04	83	50-130	
Heptachlor	ug/Kg	1.25	1.01	81	50-130	
Aldrin	ug/Kg	1.25	1.15	92	50-130	
b-BHC	ug/Kg	1.25	0.903	72	50-130	
d-BHC	ug/Kg	1.25	0.851	68	50-130	
Heptachlor epoxide	ug/Kg	1.25	1.25	100	50-130	
Endosulfan I	ug/Kg	1.25	1.21	97	50-130	
g-Chlordane	ug/Kg	1.25	1.11	89	50-130	
a-Chlordane	ug/Kg	1.25	1.18	95	50-130	
4,4'-DDE	ug/Kg	1.25	1.33	106	50-130	
Dieldrin	ug/Kg	1.25	1.31	104	50-130	
Endrin	ug/Kg	1.25	1.45	116	50-130	
Endosulfan II	ug/Kg	1.25	1.16	93	50-130	
4,4'-DDD	ug/Kg	1.25	1.25	100	50-130	
4,4'-DDT	ug/Kg	1.25	0.886	71	50-130	
Endrin aldehyde	ug/Kg	1.25	1.48	118	50-130	
Endosulfan sulfate	ug/Kg	1.25	1.18	94	50-130	
Methoxychlor	ug/Kg	1.25	0.987	79	50-130	
Endrin ketone	ug/Kg	1.25	1.12	90	50-130	
Total Chlordane	ug/Kg	2.5	2.29	92	50-130	
Total Toxaphene	ug/Kg		U			

LABORATORY CONTROL SAMPLE: 329573

Parameter	Units	Spike Conc.	LCS Result	LCS % Rec	% Rec Limits	Qualifiers
Semivolatiles by GC						
Tetrachloro-m-xylene (S)	%			67	50-130	
Decachlorobiphenyl (S)	%			77	50-130	
a-BHC	ug/Kg	1.25	0.863	69	50-130	
g-BHC (Lindane)	ug/Kg	1.25	0.858	69	50-130	
Heptachlor	ug/Kg	1.25	0.642	51	50-130	
Aldrin	ug/Kg	1.25	1.06	85	50-130	
b-BHC	ug/Kg	1.25	0.983	79	50-130	
d-BHC	ug/Kg	1.25	0.695	56	50-130	
Heptachlor epoxide	ug/Kg	1.25	1.09	87	50-130	
Endosulfan I	ug/Kg	1.25	1.08	86	50-130	
g-Chlordane	ug/Kg	1.25	0.948	76	50-130	
a-Chlordane	ug/Kg	1.25	1.07	86	50-130	
4,4'-DDE	ug/Kg	1.25	1.19	95	50-130	
Dieldrin	ug/Kg	1.25	1.17	93	50-130	

NELAP Accredited
FDOH# E86546
Report Of Laboratory Analysis
This report shall not be reproduced, except in full,
without the written consent of Jupiter Environmental Laboratories, Inc..

Jupiter Environmental Laboratories, Inc.
150 S. Old Dixie Highway
Jupiter, FL 33458
Phone: (561)575-0030
Fax: (561)575-4118

QUALITY CONTROL DATA

Workorder: 2595153

Project ID: SFWMD Broward

LABORATORY CONTROL SAMPLE: 329573

Parameter	Units	Spike Conc.	LCS Result	LCS % Rec	% Rec Limits	Qualifiers
Endrin	ug/Kg	1.25	1.28	102	50-130	
Endosulfan II	ug/Kg	1.25	1.04	83	50-130	
4,4'-DDD	ug/Kg	1.25	1.10	88	50-130	
4,4'-DDT	ug/Kg	1.25	0.830	66	50-130	
Endrin aldehyde	ug/Kg	1.25	1.35	108	50-130	
Endosulfan sulfate	ug/Kg	1.25	1.17	93	50-130	
Methoxychlor	ug/Kg	1.25	0.913	73	50-130	
Endrin ketone	ug/Kg	1.25	1.02	82	50-130	
Total Chlordane	ug/Kg	2.5	2.02	81	50-130	
Total Toxaphene	ug/Kg		U			

MATRIX SPIKE SAMPLE: 329512 Original: 2595113003

Parameter	Units	Original Result	Spike Conc.	MS Result	MS % Rec	% Rec Limits	Qualifiers
Semivolatiles by GC							
Tetrachloro-m-xylene (S)	%				80	50-130	
Decachlorobiphenyl (S)	%				57	50-130	
a-BHC	ug/Kg	0	2.08	1.22	59	50-130	
g-BHC (Lindane)	ug/Kg	0	2.08	1.68	81	50-130	
Heptachlor	ug/Kg	0	2.08	1.29	62	50-130	
Aldrin	ug/Kg	0	2.08	1.43	69	50-130	
b-BHC	ug/Kg	0	2.08	1.65	79	50-130	
d-BHC	ug/Kg	0	2.08	1.17	56	50-130	
Heptachlor epoxide	ug/Kg	0	2.08	2.19	106	50-130	
Endosulfan I	ug/Kg	0	2.08	1.55	75	50-130	
g-Chlordane	ug/Kg	0	2.08	1.4	67	50-130	
a-Chlordane	ug/Kg	0	2.08	1.54	74	50-130	
4,4'-DDE	ug/Kg	0	2.08	2.55	123	50-130	
Dieldrin	ug/Kg	0	2.08	1.42	68	50-130	
Endrin	ug/Kg	0	2.08	1.72	83	50-130	
Endosulfan II	ug/Kg	0	2.08	1.36	66	50-130	
4,4'-DDD	ug/Kg	0	2.08	1.26	61	50-130	
4,4'-DDT	ug/Kg	0	2.08	1.25	60	50-130	
Endrin aldehyde	ug/Kg	0	2.08	2.07	100	50-130	
Endosulfan sulfate	ug/Kg	0	2.08	1.51	73	50-130	
Methoxychlor	ug/Kg	0	2.08	1.67	80	50-130	
Endrin ketone	ug/Kg	0	2.08	1.54	74	50-130	
Total Chlordane	ug/Kg	0	4.15	2.94	71	50-130	
Total Toxaphene	ug/Kg						

NELAP Accredited
FDOH# E86546
Report Of Laboratory Analysis
This report shall not be reproduced, except in full,
without the written consent of Jupiter Environmental Laboratories, Inc..

Jupiter Environmental Laboratories, Inc.
150 S. Old Dixie Highway
Jupiter, FL 33458
Phone: (561)575-0030
Fax: (561)575-4118

QUALITY CONTROL DATA

Workorder: 2595153

Project ID: SFWMD Broward

SAMPLE DUPLICATE: 329511 Original: 2595103001

Parameter	Units	Original Result	DUP Result	RPD	Max RPD	Qualifiers
Semivolatiles by GC						
Tetrachloro-m-xylene (S)	%	1.44		27		
Decachlorobiphenyl (S)	%	1.94		43		J2
a-BHC	ug/Kg		U	0		
g-BHC (Lindane)	ug/Kg		U	0		
Heptachlor	ug/Kg		U	0		
Aldrin	ug/Kg	U	U	0	30	
b-BHC	ug/Kg		U	0		
d-BHC	ug/Kg		U	0		
Heptachlor epoxide	ug/Kg		U	0		
Endosulfan I	ug/Kg		U	0		
g-Chlordane	ug/Kg		U	0		
a-Chlordane	ug/Kg		U	0		
4,4'-DDE	ug/Kg		U	0		
Dieldrin	ug/Kg	U	U	0	30	
Endrin	ug/Kg		U	0		
Endosulfan II	ug/Kg		U	0		
4,4'-DDD	ug/Kg		U	0		
4,4'-DDT	ug/Kg		U	0		
Endrin aldehyde	ug/Kg		U	0		
Endosulfan sulfate	ug/Kg		U	0		
Methoxychlor	ug/Kg		U	0		
Endrin ketone	ug/Kg		U	0		
Total Chlordane	ug/Kg		U	0		
Total Toxaphene	ug/Kg		U	0		

NELAP Accredited
FDOH# E86546
Report Of Laboratory Analysis
This report shall not be reproduced, except in full,
without the written consent of Jupiter Environmental Laboratories, Inc..

Jupiter Environmental Laboratories, Inc.
150 S. Old Dixie Highway
Jupiter, FL 33458
Phone: (561)575-0030
Fax: (561)575-4118

QUALITY CONTROL DATA

Workorder: 2595153

Project ID: SFWMD Broward

QC Batch: MXX/17060 Analysis Method: EPA 6020B

QC Batch Method: EPA 3050B (mod)

Associated Lab Samples: 2595149008, 2595149009, 2595149010, 2595149011, 2595149012, 2595149013, 2595149014, 2595149015, 2595149016, 2595149023, 2595149024, 2595149025, 2595149029, 2595149030, 2595149031, 2595149032, 2595152005, 2595153001, 2595153002, 2595156001

METHOD BLANK: 329580

Parameter	Units	Blank Result	Reporting Limit	Qualifiers
Chromium	mg/Kg	U	0.11	
Arsenic	mg/Kg	U	0.075	
Selenium	mg/Kg	U	0.23	
Silver	mg/Kg	U	0.20	
Cadmium	mg/Kg	U	0.075	
Barium	mg/Kg	U	0.11	
Mercury	mg/Kg	U	0.075	
Lead	mg/Kg	U	0.075	

LABORATORY CONTROL SAMPLE & LCSD: 329581 329582

Parameter	Units	Spike Conc.	LCS Result	LCSD Result	LCS % Rec	LCSD % Rec	% Rec Limit	RPD	Max RPD	Qualifiers
Chromium	mg/Kg	10	11	9.8	105	97.8	80-120	11.5	20	
Arsenic	mg/Kg	10	11	10	108	99.7	80-120	9.52	20	
Selenium	mg/Kg	10	11	9.9	107	99	80-120	10.5	20	
Silver	mg/Kg	10	11	10	108	100	80-120	9.52	20	
Cadmium	mg/Kg	10	9.7	9.2	97.2	91.6	80-120	5.29	20	
Barium	mg/Kg	10	11	10	107	99.7	80-120	9.52	20	
Mercury	mg/Kg	1.3	1.2	1.2	99.1	99.5	80-120	0	20	
Lead	mg/Kg	10	11	9.5	105	95.5	80-120	14.6	20	

MATRIX SPIKE SAMPLE: 329579 Original: 2595149032

Parameter	Units	Original Result	Spike Conc.	MS Result	MS % Rec	% Rec Limits	Qualifiers
Chromium	mg/Kg	6.2	20	25	92.1	75-125	
Arsenic	mg/Kg	0.77	20	20	98.4	75-125	
Selenium	mg/Kg	0.44	20	19	92.7	75-125	
Silver	mg/Kg	0.0013	20	19	95	75-125	
Cadmium	mg/Kg	0.037	20	17	86.6	75-125	
Barium	mg/Kg	5.5	20	25	100	75-125	

NELAP Accredited
FDOH# E86546
Report Of Laboratory Analysis
This report shall not be reproduced, except in full,
without the written consent of Jupiter Environmental Laboratories, Inc..

Jupiter Environmental Laboratories, Inc.
150 S. Old Dixie Highway
Jupiter, FL 33458
Phone: (561)575-0030
Fax: (561)575-4118

QUALITY CONTROL DATA

Workorder: 2595153

Project ID: SFWMD Broward

MATRIX SPIKE SAMPLE: 329579 Original: 2595149032

Parameter	Units	Original Result	Spike Conc.	MS Result	MS % Rec	% Rec Limits	Qualifiers
Mercury	mg/Kg	0.0063	2.5	2.4	94.3	75-125	
Lead	mg/Kg	5.6	20	25	98	75-125	

SAMPLE DUPLICATE: 329578 Original: 2595149032

Parameter	Units	Original Result	DUP Result	RPD	Max RPD	Qualifiers
Chromium	mg/Kg	6.2	7.4	4.72	20	
Arsenic	mg/Kg	0.77	0.98	11	20	
Selenium	mg/Kg	U	U	0	20	
Silver	mg/Kg	U	U	0	20	
Cadmium	mg/Kg	U	U	0	20	
Barium	mg/Kg	5.5	6.7	8.7	20	
Mercury	mg/Kg	U	U	0	20	
Lead	mg/Kg	5.6	7.2	13.3	20	

NELAP Accredited
FDOH# E86546
Report Of Laboratory Analysis
This report shall not be reproduced, except in full,
without the written consent of Jupiter Environmental Laboratories, Inc..

Jupiter Environmental Laboratories, Inc.
150 S. Old Dixie Highway
Jupiter, FL 33458
Phone: (561)575-0030
Fax: (561)575-4118

QUALITY CONTROL DATA QUALIFIERS

Workorder: 2595153

Project ID: SFWMD Broward

QUALITY CONTROL PARAMETER QUALIFIERS

J1	Surrogate recovery was outside defined limits.
J2	Surrogate recovery was outside defined limits due to matrix interference.
J4	MS/MSD recovery exceeded control limits due to matrix interference. LCS/LCSD recovery was within acceptable range.

NELAP Accredited
FDOH# E86546
Report Of Laboratory Analysis
This report shall not be reproduced, except in full,
without the written consent of Jupiter Environmental Laboratories, Inc..

Jupiter Environmental Laboratories, Inc.
150 S. Old Dixie Highway
Jupiter, FL 33458
Phone: (561)575-0030
Fax: (561)575-4118

QUALITY CONTROL DATA CROSS REFERENCE TABLE

Workorder: 2595153

Project ID: SFWMD Broward

Lab ID	Sample ID	QC Batch Method	QC Batch	Analytical Method	Analytical Batch
2595153002	**S13 SD-2**	EPA 3545A	XXX/19617	FL-PRO (GC)	XGCP/6848
2595153001	**S13 SD-1**	EPA 3545A	XXX/19617	FL-PRO (GC)	XGCP/6849
2595153001	**S13 SD-1**	EPA 3545A	XXX/19619	EPA 8081B (GC)	XGC/7478
2595153002	**S13 SD-2**	EPA 3545A	XXX/19619	EPA 8081B (GC)	XGC/7478
2595153001	**S13 SD-1**	EPA 3545A	XXX/19619	EPA 8081B (GC)	XGC/7479
2595153001	**S13 SD-1**	EPA 3050B (mod)	MXX/17060	EPA 6020B	MMS/15175
2595153002	**S13 SD-2**	EPA 3050B (mod)	MXX/17060	EPA 6020B	MMS/15175
2595153001	**S13 SD-1**	SM 2540G	WGR/6622		
2595153002	**S13 SD-2**	SM 2540G	WGR/6622		

NELAP Accredited
FDOH# E86546
Report Of Laboratory Analysis
This report shall not be reproduced, except in full,
without the written consent of Jupiter Environmental Laboratories, Inc..

Jupiter
Environmental Laboratories, Inc.

www.jupiterlabs.com
150 S. Old Dixie Highway, Jupiter, FL 33458
(561) 575-0030 • (888) 287-3218 • clientservices@jupiterlabs.com

J.E.L. Log # 2595153
P.O. # _____
Quote # _____

Company Name AECOM
Address 110 E Broward Blvd
City Fort Lauderdale State FL Zip 33301
Sampling Site Address S-13 Spillway
Attn: Babu Madabhushi Email babu.madabhushi@aecom.com
Project Name SFWMD Broward Project #
Sampler Name/Signature Matthew Schlak MSchlak

LAB ANALYSIS

Requested Turnaround Time
Note: Rush requests subject to acceptance by the laboratory
___ Standard
___ Expedited
Due___/___/___

#	Sample Label (Client ID)	Collected Date	Collected Time	Matrix Code*	# of Cont	Pres Codes	Parameters: OCP by 8081	TRPH by FLPRO	8 RCRA by 6020/7470	Field Filtered (Y/N)	Comments
1	S13 SD-1	4/15/25	1000	S	1		X	X	X		Sediment results EDD needed with SEAGs
2	S13 SD-2	4/15/25	1110	S	1		X	X	X		
3											
4											
5											
6											
7											
8											
9											
10											

Matrix Codes*
S Soil/Solid Sediment; SW Surface Water; GW Ground Water; SL Sludge; WW Waste Water; O Other (Please Specify); DW Drinking Water

Pres Codes
A- none I- Ice; B- HNO_3 O- Other; C- H_2SO_4 M- MeOH; D- NaOH N- $Na_2S_2O_3$; E- HCl Z- ZnAc

Relinquished by	Date	Time	Received by	Date	Time
Matthew Schlak	4/15/25	1605		4/15/25	1605
	4/15/25	1505		4/15/25	1905

QA/QC level with report
None ___1___2___3___ See price guide for applicable fees

FDEP Dry Cleaning ❑ FDEP UST Pre-Approval ❑
SFWMD ❑ ADaPT ❑ DOT ❑

Temp Control: 1.2 °C

Page_____of_____

DGFM 4/15/25

SAMPLE RECEIPT CONFIRMATION SHEET

Client Information

SDG:	2595153	**Profile:**	Babu Madabushi
Client:	AECom	**Project:**	SFWMD Broward
Level:	1	**Date Rec'd:**	4/15/2025 7:05:00 PM
Rec'd via:	courier		

Cooler Check

ID	Temp (C)	# of samples	Arrived on Ice	Security Tape Present	Security Tape Intact	Comments	Temp Gun ID
	1.2	2	☑	☐	☐		Temp Gun 2

Checked By: AW

Sample Verification

Loose Caps?	No	**All Samples on COC accounted For?**	Yes
Broken Containers?	No	**All Samples on COC?**	Yes
pH Verified?	No	**Written on Internal COC?**	No
pH Strip Lot #		**Sample Vol. Suff. For Analysis?**	Yes
Samples Preserved in House	No	**Samples Rec'd W/I Hold Time?**	Yes
Acid Preserved Samples Lot #		**Are All Samples to be Analyzed?**	Yes
Base Preserved Samples Lot #		**Correct Sample Containers?**	Yes
Samples Received From	courier	**COC Comments written on COC?**	Yes
Soil Origin (Domestic/Foreign	Domestic	**Samplers Initials on COC?**	Yes
Site Location/Project on COC?	Yes	**Sample Date/Time Indicated?**	Yes
Client Project # on COC?	Yes	**TAT Requested:**	STD
Project Mgr. Indicated on COC	Yes	**Client Requests Verbal Results?**	No
COC relinquished/Dated by Client?	Yes	**Client Notified of discrepancies?**	No
COC Received/Dated by JEL	Yes	**Do VOC vials have headspace or a bubble >6mm (1/4")?**	N/A
JEL to Conduct ALL Analyses?	Yes	**Number of Lab Filtered Metals**	0
Number of Encores	0		
Samples Labeled by Client	Yes		

Samples Lableled by AW o 4/16/2025 **Labels Confirmed by** MR o 4/16/2025

Subcontract Analysis

Parameter	Via	Lab Name	Comments

Jupiter Environmental Laboratories, Inc.
150 S. Old Dixie Highway
Jupiter, FL 33458
Phone: (561)575-0030
Fax: (561)575-4118
www.jupiterlabs.com
clientservices@jupiterlabs.com

April 21, 2025

Babu Madabushi
AECom
2 Alhambra Plaza
#900
Miami, FL 33134

RE: LOG# 2595113
Project ID: SFWMD Broward

Dear Babu Madabushi:

Enclosed are the analytical results for sample(s) received by the laboratory on Friday, April 11, 2025. Results reported herein conform to the most current NELAC standards, where applicable, unless indicated by * in the body of the report. The enclosed Chain of Custody is a component of this package and should be retained with the package and incorporated therein.

Results for all solid matrices are reported in dry weight unless otherwise noted. Results for all liquid matrices are reported as received in the laboratory unless otherwise noted. Results relate only to the samples received. Should insufficient sample be provided to the laboratory to meet the method and NELAC Matrix Duplicate and Matrix Spike requirements, then the data will be analyzed, evaluated and reported using all other available quality control measures.

Samples are disposed of after 30 days of their receipt by the laboratory unless extended storage is requested in writing. The laboratory maintains the right to charge storage fees for archived samples. This report will be archived for 5 years after which time it will be destroyed without further notice, unless prior arrangements have been made.

Certain analyses are subcontracted to outside NELAC certified laboratories, please see the Project Summary section of this report for NELAC certification numbers of laboratories used. A Statement of Qualifiers is available upon request.

If you have any questions concerning this report, please feel free to contact me.

Sincerely,

N Laing

Nicole Laing for
Kacia Baldwin
kaciab@jupiterlabs.com

NELAP Accredited
FDOH# E86546
Report Of Laboratory Analysis
This report shall not be reproduced, except in full,
without the written consent of Jupiter Environmental Laboratories, Inc..

Jupiter Environmental Laboratories, Inc.
150 S. Old Dixie Highway
Jupiter, FL 33458
Phone: (561)575-0030
Fax: (561)575-4118

SAMPLE ANALYTE COUNT

Workorder: 2595113

Project ID: SFWMD Broward

Lab ID	Sample ID	Method	Analytes Reported
2595113001	S13 SS-1	EPA 6020B	8
		EPA 8081B (GC)	24
		FL-PRO (GC)	3
		SM 2540G	1
2595113002	S13 SS-2	EPA 6020B	8
		EPA 8081B (GC)	24
		FL-PRO (GC)	3
		SM 2540G	1
2595113003	S13 SS-3A+3B	EPA 6020B	8
		EPA 8081B (GC)	24
		FL-PRO (GC)	3
		SM 2540G	1
2595113004	S13 SS-4A+4B	EPA 6020B	8
		EPA 8081B (GC)	24
		FL-PRO (GC)	3
		SM 2540G	1

NELAP Accredited
FDOH# E86546
Report Of Laboratory Analysis
This report shall not be reproduced, except in full,
without the written consent of Jupiter Environmental Laboratories, Inc..

Jupiter Environmental Laboratories, Inc.
150 S. Old Dixie Highway
Jupiter, FL 33458
Phone: (561)575-0030
Fax: (561)575-4118

SAMPLE SUMMARY

Workorder: 2595113

Project ID: SFWMD Broward

Lab ID	Sample ID	Matrix	Date Collected	Date Received
2595113001	S13 SS-1	Soil/Solid	4/11/2025 11:18	4/11/2025 17:09
2595113002	S13 SS-2	Soil/Solid	4/11/2025 11:44	4/11/2025 17:09
2595113003	S13 SS-3A+3B	Soil/Solid	4/11/2025 12:25	4/11/2025 17:09
2595113004	S13 SS-4A+4B	Soil/Solid	4/11/2025 10:25	4/11/2025 17:09

NELAP Accredited
FDOH# E86546
Report Of Laboratory Analysis
This report shall not be reproduced, except in full,
without the written consent of Jupiter Environmental Laboratories, Inc..

Jupiter Environmental Laboratories, Inc.
150 S. Old Dixie Highway
Jupiter, FL 33458
Phone: (561)575-0030
Fax: (561)575-4118

ANALYTICAL RESULTS

Workorder: 2595113

Project ID: SFWMD Broward

Lab ID: **2595113001** Date Received: 4/11/2025 17:09 Matrix: Soil/Solid

Sample ID: **S13 SS-1** Date Collected: 4/11/2025 11:18

Parameters	Results	Units	PQL	MDL	DF	Prepared	By	Analyzed	By	Qual
Wet Chemistry										
Analysis Desc: 2540G Percent Solids (Dryweight)					Analytical Method: SM 2540G					
Percent Solids (Dryweight)	85.8	%	0.1		1			4/16/2025 10:43	KGJ	
Analysis Desc: EPA 8081 by GC L3 (S)					Preparation Method: EPA 3545A Analytical Method: EPA 8081B (GC)					
Tetrachloro-m-xylene (S)	89	%	50-130		1	4/15/2025 17:06	AJ	4/16/2025 16:45	BFM	
Semivolatiles by GC										
Analysis Desc: EPA 8081 by GC L3 (S)					Preparation Method: EPA 3545A Analytical Method: EPA 8081B (GC)					
Decachlorobiphenyl (S)	36	%	50-130		1	4/15/2025 17:06	AJ	4/16/2025 16:45	BFM	J2
4,4'-DDD	U	ug/Kg	0.377	0.126	1	4/15/2025 17:06	AJ	4/16/2025 16:45	BFM	
4,4'-DDE	0.246i	ug/Kg	0.406	0.135	1	4/15/2025 17:06	AJ	4/16/2025 16:45	BFM	
4,4'-DDT	U	ug/Kg	0.939	0.313	1	4/15/2025 17:06	AJ	4/16/2025 16:45	BFM	
Aldrin	U	ug/Kg	0.411	0.137	1	4/15/2025 17:06	AJ	4/16/2025 16:45	BFM	
a-BHC	U	ug/Kg	0.371	0.124	1	4/15/2025 17:06	AJ	4/16/2025 16:45	BFM	
a-Chlordane	0.394i	ug/Kg	0.516	0.172	1	4/15/2025 17:06	AJ	4/16/2025 16:45	BFM	
b-BHC	U	ug/Kg	0.504	0.168	1	4/15/2025 17:06	AJ	4/16/2025 16:45	BFM	
d-BHC	U	ug/Kg	0.365	0.122	1	4/15/2025 17:06	AJ	4/16/2025 16:45	BFM	
Dieldrin	U	ug/Kg	0.394	0.131	1	4/15/2025 17:06	AJ	4/16/2025 16:45	BFM	
Endosulfan I	U	ug/Kg	0.406	0.135	1	4/15/2025 17:06	AJ	4/16/2025 16:45	BFM	
Endosulfan II	U	ug/Kg	0.562	0.187	1	4/15/2025 17:06	AJ	4/16/2025 16:45	BFM	
Endosulfan sulfate	U	ug/Kg	0.771	0.257	1	4/15/2025 17:06	AJ	4/16/2025 16:45	BFM	
Endrin	U	ug/Kg	0.446	0.149	1	4/15/2025 17:06	AJ	4/16/2025 16:45	BFM	
Endrin aldehyde	U	ug/Kg	0.446	0.149	1	4/15/2025 17:06	AJ	4/16/2025 16:45	BFM	
Endrin ketone	U	ug/Kg	0.863	0.288	1	4/15/2025 17:06	AJ	4/16/2025 16:45	BFM	
g-BHC (Lindane)	U	ug/Kg	0.417	0.139	1	4/15/2025 17:06	AJ	4/16/2025 16:45	BFM	
g-Chlordane	U	ug/Kg	0.400	0.133	1	4/15/2025 17:06	AJ	4/16/2025 16:45	BFM	
Heptachlor	U	ug/Kg	0.533	0.178	1	4/15/2025 17:06	AJ	4/16/2025 16:45	BFM	
Heptachlor epoxide	U	ug/Kg	0.342	0.114	1	4/15/2025 17:06	AJ	4/16/2025 16:45	BFM	
Methoxychlor	U	ug/Kg	0.591	0.197	1	4/15/2025 17:06	AJ	4/16/2025 16:45	BFM	
Total Chlordane	0.394i	ug/Kg	0.916	0.305	1	4/15/2025 17:06	AJ	4/16/2025 16:45	BFM	
Total Toxaphene	U	ug/Kg	47.7	15.9	1	4/15/2025 17:06	AJ	4/16/2025 16:45	BFM	
Analysis Desc: Florida PRO by GC (S)					Preparation Method: EPA 3545A Analytical Method: FL-PRO (GC)					
o-Terphenyl (S)	92	%	66-136		1	4/14/2025 14:22	AJ	4/15/2025 11:13	TDB	
Nonatriacontane (S)	111	%	36-132		1	4/14/2025 14:22	AJ	4/15/2025 11:13	TDB	
Florida Pro Total	38.7i	mg/Kg	44.4	14.8	1	4/14/2025 14:22	AJ	4/15/2025 11:13	TDB	P1

NELAP Accredited
FDOH# E86546
Report Of Laboratory Analysis
This report shall not be reproduced, except in full,
without the written consent of Jupiter Environmental Laboratories, Inc..

Jupiter Environmental Laboratories, Inc.
150 S. Old Dixie Highway
Jupiter, FL 33458
Phone: (561)575-0030
Fax: (561)575-4118

ANALYTICAL RESULTS

Workorder: 2595113

Project ID: SFWMD Broward

Lab ID: **2595113001** Date Received: 4/11/2025 17:09 Matrix: Soil/Solid

Sample ID: **S13 SS-1** Date Collected: 4/11/2025 11:18

Parameters	Results	Units	PQL	MDL	DF	Prepared	By	Analyzed	By	Qual
Analysis Desc: EPA 6020 RCRA-8 Metals by ICP/MS (S)					Preparation Method: EPA 3050B (mod)					
					Analytical Method: EPA 6020B					
Chromium	7.4	mg/Kg	1.2	0.24	2	4/17/2025 14:25	AZ	4/17/2025 15:09	DB	
Arsenic	5.2	mg/Kg	0.56	0.17	2	4/17/2025 14:25	AZ	4/17/2025 15:09	DB	
Selenium	U	mg/Kg	1.1	0.52	2	4/17/2025 14:25	AZ	4/17/2025 15:09	DB	
Silver	U	mg/Kg	1.3	0.44	2	4/17/2025 14:25	AZ	4/17/2025 15:09	DB	
Cadmium	U	mg/Kg	0.56	0.17	2	4/17/2025 14:25	AZ	4/17/2025 15:09	DB	
Barium	7.6	mg/Kg	1.2	0.24	2	4/17/2025 14:25	AZ	4/17/2025 15:09	DB	
Mercury	U	mg/Kg	0.68	0.17	2	4/17/2025 14:25	AZ	4/17/2025 15:09	DB	
Lead	9.2	mg/Kg	0.56	0.17	2	4/17/2025 14:25	AZ	4/17/2025 15:09	DB	

NELAP Accredited
FDOH# E86546
Report Of Laboratory Analysis
This report shall not be reproduced, except in full,
without the written consent of Jupiter Environmental Laboratories, Inc..

Jupiter Environmental Laboratories, Inc.
150 S. Old Dixie Highway
Jupiter, FL 33458
Phone: (561)575-0030
Fax: (561)575-4118

ANALYTICAL RESULTS

Workorder: 2595113
Project ID: SFWMD Broward

Lab ID: **2595113002** Date Received: 4/11/2025 17:09 Matrix: Soil/Solid
Sample ID: **S13 SS-2** Date Collected: 4/11/2025 11:44

Parameters	Results	Units	PQL	MDL	DF	Prepared	By	Analyzed	By	Qual
Wet Chemistry										
Analysis Desc: 2540G Percent Solids (Dryweight)					Analytical Method: SM 2540G					
Percent Solids (Dryweight)	84.2	%	0.1		1			4/16/2025 10:47	KGJ	
Analysis Desc: EPA 8081 by GC L3 (S)					Preparation Method: EPA 3545A Analytical Method: EPA 8081B (GC)					
Tetrachloro-m-xylene (S)	84	%	50-130		1	4/15/2025 17:06	AJ	4/16/2025 17:00	BFM	
Semivolatiles by GC										
Analysis Desc: EPA 8081 by GC L3 (S)					Preparation Method: EPA 3545A Analytical Method: EPA 8081B (GC)					
Decachlorobiphenyl (S)	95	%	50-130		1	4/15/2025 17:06	AJ	4/16/2025 17:00	BFM	
4,4'-DDD	U	ug/Kg	0.385	0.128	1	4/15/2025 17:06	AJ	4/16/2025 17:00	BFM	
4,4'-DDE	U	ug/Kg	0.414	0.138	1	4/15/2025 17:06	AJ	4/16/2025 17:00	BFM	
4,4'-DDT	U	ug/Kg	0.959	0.320	1	4/15/2025 17:06	AJ	4/16/2025 17:00	BFM	
Aldrin	U	ug/Kg	0.420	0.140	1	4/15/2025 17:06	AJ	4/16/2025 17:00	BFM	
a-BHC	U	ug/Kg	0.379	0.126	1	4/15/2025 17:06	AJ	4/16/2025 17:00	BFM	
a-Chlordane	U	ug/Kg	0.527	0.176	1	4/15/2025 17:06	AJ	4/16/2025 17:00	BFM	
b-BHC	U	ug/Kg	0.515	0.172	1	4/15/2025 17:06	AJ	4/16/2025 17:00	BFM	
d-BHC	U	ug/Kg	0.373	0.124	1	4/15/2025 17:06	AJ	4/16/2025 17:00	BFM	
Dieldrin	U	ug/Kg	0.402	0.134	1	4/15/2025 17:06	AJ	4/16/2025 17:00	BFM	
Endosulfan I	U	ug/Kg	0.414	0.138	1	4/15/2025 17:06	AJ	4/16/2025 17:00	BFM	
Endosulfan II	U	ug/Kg	0.574	0.191	1	4/15/2025 17:06	AJ	4/16/2025 17:00	BFM	
Endosulfan sulfate	U	ug/Kg	0.787	0.262	1	4/15/2025 17:06	AJ	4/16/2025 17:00	BFM	
Endrin	U	ug/Kg	0.456	0.152	1	4/15/2025 17:06	AJ	4/16/2025 17:00	BFM	
Endrin aldehyde	U	ug/Kg	0.456	0.152	1	4/15/2025 17:06	AJ	4/16/2025 17:00	BFM	
Endrin ketone	U	ug/Kg	0.882	0.294	1	4/15/2025 17:06	AJ	4/16/2025 17:00	BFM	
g-BHC (Lindane)	U	ug/Kg	0.426	0.142	1	4/15/2025 17:06	AJ	4/16/2025 17:00	BFM	
g-Chlordane	U	ug/Kg	0.408	0.136	1	4/15/2025 17:06	AJ	4/16/2025 17:00	BFM	
Heptachlor	U	ug/Kg	0.545	0.182	1	4/15/2025 17:06	AJ	4/16/2025 17:00	BFM	
Heptachlor epoxide	U	ug/Kg	0.349	0.116	1	4/15/2025 17:06	AJ	4/16/2025 17:00	BFM	
Methoxychlor	U	ug/Kg	0.604	0.201	1	4/15/2025 17:06	AJ	4/16/2025 17:00	BFM	
Total Chlordane	U	ug/Kg	0.935	0.312	1	4/15/2025 17:06	AJ	4/16/2025 17:00	BFM	
Total Toxaphene	U	ug/Kg	48.7	16.2	1	4/15/2025 17:06	AJ	4/16/2025 17:00	BFM	
Analysis Desc: Florida PRO by GC (S)					Preparation Method: EPA 3545A Analytical Method: FL-PRO (GC)					
o-Terphenyl (S)	74	%	66-136		1	4/14/2025 14:22	AJ	4/15/2025 11:13	TDB	
Nonatriacontane (S)	90	%	36-132		1	4/14/2025 14:22	AJ	4/15/2025 11:13	TDB	
Florida Pro Total	55.3	mg/Kg	44.3	14.8	1	4/14/2025 14:22	AJ	4/15/2025 11:13	TDB	

NELAP Accredited
FDOH# E86546
Report Of Laboratory Analysis
This report shall not be reproduced, except in full,
without the written consent of Jupiter Environmental Laboratories, Inc..

Jupiter Environmental Laboratories, Inc.
150 S. Old Dixie Highway
Jupiter, FL 33458
Phone: (561)575-0030
Fax: (561)575-4118

ANALYTICAL RESULTS

Workorder: 2595113

Project ID: SFWMD Broward

Lab ID: **2595113002** Date Received: 4/11/2025 17:09 Matrix: Soil/Solid

Sample ID: **S13 SS-2** Date Collected: 4/11/2025 11:44

Parameters	Results	Units	PQL	MDL	DF	Prepared	By	Analyzed	By	Qual
Analysis Desc: EPA 6020 RCRA-8 Metals by ICP/MS (S)					Preparation Method: EPA 3050B (mod)					
					Analytical Method: EPA 6020B					
Chromium	7.1	mg/Kg	1.3	0.26	2	4/17/2025 14:25	AZ	4/17/2025 15:14	DB	
Arsenic	4.2	mg/Kg	0.59	0.18	2	4/17/2025 14:25	AZ	4/17/2025 15:14	DB	
Selenium	U	mg/Kg	1.2	0.56	2	4/17/2025 14:25	AZ	4/17/2025 15:14	DB	
Silver	U	mg/Kg	1.4	0.48	2	4/17/2025 14:25	AZ	4/17/2025 15:14	DB	
Cadmium	0.23i	mg/Kg	0.59	0.18	2	4/17/2025 14:25	AZ	4/17/2025 15:14	DB	
Barium	6.8	mg/Kg	1.3	0.26	2	4/17/2025 14:25	AZ	4/17/2025 15:14	DB	
Mercury	U	mg/Kg	0.72	0.18	2	4/17/2025 14:25	AZ	4/17/2025 15:14	DB	
Lead	98	mg/Kg	0.59	0.18	2	4/17/2025 14:25	AZ	4/17/2025 15:14	DB	

NELAP Accredited
FDOH# E86546
Report Of Laboratory Analysis
This report shall not be reproduced, except in full,
without the written consent of Jupiter Environmental Laboratories, Inc..

Jupiter Environmental Laboratories, Inc.
150 S. Old Dixie Highway
Jupiter, FL 33458
Phone: (561)575-0030
Fax: (561)575-4118

ANALYTICAL RESULTS

Workorder: 2595113

Project ID: SFWMD Broward

Lab ID: **2595113003** Date Received: 4/11/2025 17:09 Matrix: Soil/Solid

Sample ID: **S13 SS-3A+3B** Date Collected: 4/11/2025 12:25

Parameters	Results	Units	PQL	MDL	DF	Prepared	By	Analyzed	By	Qual
Wet Chemistry										
Analysis Desc: 2540G Percent Solids (Dryweight)					Analytical Method: SM 2540G					
Percent Solids (Dryweight)	84.2	%	0.1		1			4/16/2025 10:53	KGJ	
Analysis Desc: EPA 8081 by GC L3 (S)					Preparation Method: EPA 3545A Analytical Method: EPA 8081B (GC)					
Tetrachloro-m-xylene (S)	24	%	50-130		1	4/15/2025 17:06	AJ	4/16/2025 17:15	BFM	J2
Semivolatiles by GC										
Analysis Desc: EPA 8081 by GC L3 (S)					Preparation Method: EPA 3545A Analytical Method: EPA 8081B (GC)					
Decachlorobiphenyl (S)	31	%	50-130		1	4/15/2025 17:06	AJ	4/16/2025 17:15	BFM	J2
4,4'-DDD	U	ug/Kg	0.382	0.127	1	4/15/2025 17:06	AJ	4/16/2025 17:15	BFM	
4,4'-DDE	U	ug/Kg	0.412	0.137	1	4/15/2025 17:06	AJ	4/16/2025 17:15	BFM	
4,4'-DDT	U	ug/Kg	0.953	0.318	1	4/15/2025 17:06	AJ	4/16/2025 17:15	BFM	
Aldrin	U	ug/Kg	0.418	0.139	1	4/15/2025 17:06	AJ	4/16/2025 17:15	BFM	
a-BHC	U	ug/Kg	0.377	0.126	1	4/15/2025 17:06	AJ	4/16/2025 17:15	BFM	
a-Chlordane	U	ug/Kg	0.524	0.175	1	4/15/2025 17:06	AJ	4/16/2025 17:15	BFM	
b-BHC	U	ug/Kg	0.512	0.171	1	4/15/2025 17:06	AJ	4/16/2025 17:15	BFM	
d-BHC	U	ug/Kg	0.371	0.124	1	4/15/2025 17:06	AJ	4/16/2025 17:15	BFM	
Dieldrin	U	ug/Kg	0.400	0.133	1	4/15/2025 17:06	AJ	4/16/2025 17:15	BFM	
Endosulfan I	U	ug/Kg	0.412	0.137	1	4/15/2025 17:06	AJ	4/16/2025 17:15	BFM	
Endosulfan II	U	ug/Kg	0.571	0.190	1	4/15/2025 17:06	AJ	4/16/2025 17:15	BFM	
Endosulfan sulfate	U	ug/Kg	0.782	0.261	1	4/15/2025 17:06	AJ	4/16/2025 17:15	BFM	
Endrin	U	ug/Kg	0.453	0.151	1	4/15/2025 17:06	AJ	4/16/2025 17:15	BFM	
Endrin aldehyde	U	ug/Kg	0.453	0.151	1	4/15/2025 17:06	AJ	4/16/2025 17:15	BFM	
Endrin ketone	U	ug/Kg	0.877	0.292	1	4/15/2025 17:06	AJ	4/16/2025 17:15	BFM	
g-BHC (Lindane)	U	ug/Kg	0.424	0.141	1	4/15/2025 17:06	AJ	4/16/2025 17:15	BFM	
g-Chlordane	U	ug/Kg	0.406	0.135	1	4/15/2025 17:06	AJ	4/16/2025 17:15	BFM	
Heptachlor	U	ug/Kg	0.541	0.180	1	4/15/2025 17:06	AJ	4/16/2025 17:15	BFM	
Heptachlor epoxide	U	ug/Kg	0.347	0.116	1	4/15/2025 17:06	AJ	4/16/2025 17:15	BFM	
Methoxychlor	U	ug/Kg	0.600	0.200	1	4/15/2025 17:06	AJ	4/16/2025 17:15	BFM	
Total Chlordane	U	ug/Kg	0.930	0.310	1	4/15/2025 17:06	AJ	4/16/2025 17:15	BFM	
Total Toxaphene	U	ug/Kg	48.4	16.1	1	4/15/2025 17:06	AJ	4/16/2025 17:15	BFM	
Analysis Desc: Florida PRO by GC (S)					Preparation Method: EPA 3545A Analytical Method: FL-PRO (GC)					
o-Terphenyl (S)	58	%	66-136		1	4/14/2025 14:22	AJ	4/15/2025 12:19	TDB	J1
Nonatriacontane (S)	99	%	36-132		1	4/14/2025 14:22	AJ	4/15/2025 12:19	TDB	
Florida Pro Total	16.0i	mg/Kg	43.3	14.4	1	4/14/2025 14:22	AJ	4/15/2025 12:19	TDB	

NELAP Accredited
FDOH# E86546
Report Of Laboratory Analysis
This report shall not be reproduced, except in full,
without the written consent of Jupiter Environmental Laboratories, Inc..

Jupiter Environmental Laboratories, Inc.
150 S. Old Dixie Highway
Jupiter, FL 33458
Phone: (561)575-0030
Fax: (561)575-4118

ANALYTICAL RESULTS

Workorder: 2595113

Project ID: SFWMD Broward

Lab ID: **2595113003** Date Received: 4/11/2025 17:09 Matrix: Soil/Solid

Sample ID: **S13 SS-3A+3B** Date Collected: 4/11/2025 12:25

Parameters	Results	Units	PQL	MDL	DF	Prepared	By	Analyzed	By	Qual
Analysis Desc: EPA 6020 RCRA-8 Metals by ICP/MS (S)					Preparation Method: EPA 3050B (mod)					
					Analytical Method: EPA 6020B					
Chromium	6.3	mg/Kg	1.3	0.26	2	4/17/2025 14:25	AZ	4/17/2025 15:18	DB	
Arsenic	1.6	mg/Kg	0.59	0.18	2	4/17/2025 14:25	AZ	4/17/2025 15:18	DB	
Selenium	U	mg/Kg	1.2	0.56	2	4/17/2025 14:25	AZ	4/17/2025 15:18	DB	
Silver	U	mg/Kg	1.4	0.48	2	4/17/2025 14:25	AZ	4/17/2025 15:18	DB	
Cadmium	U	mg/Kg	0.59	0.18	2	4/17/2025 14:25	AZ	4/17/2025 15:18	DB	
Barium	4.2	mg/Kg	1.3	0.26	2	4/17/2025 14:25	AZ	4/17/2025 15:18	DB	
Mercury	U	mg/Kg	0.72	0.18	2	4/17/2025 14:25	AZ	4/17/2025 15:18	DB	
Lead	3.9	mg/Kg	0.59	0.18	2	4/17/2025 14:25	AZ	4/17/2025 15:18	DB	

NELAP Accredited
FDOH# E86546
Report Of Laboratory Analysis
This report shall not be reproduced, except in full,
without the written consent of Jupiter Environmental Laboratories, Inc..

Jupiter Environmental Laboratories, Inc.
150 S. Old Dixie Highway
Jupiter, FL 33458
Phone: (561)575-0030
Fax: (561)575-4118

ANALYTICAL RESULTS

Workorder: 2595113

Project ID: SFWMD Broward

Lab ID: **2595113004** Date Received: 4/11/2025 17:09 Matrix: Soil/Solid

Sample ID: **S13 SS-4A+4B** Date Collected: 4/11/2025 10:25

Parameters	Results	Units	PQL	MDL	DF	Prepared	By	Analyzed	By	Qual
Wet Chemistry										
Analysis Desc: 2540G Percent Solids (Dryweight)					Analytical Method: SM 2540G					
Percent Solids (Dryweight)	73.1	%	0.1		1			4/16/2025 11:06	KGJ	
Analysis Desc: EPA 8081 by GC L3 (S)					Preparation Method: EPA 3545A Analytical Method: EPA 8081B (GC)					
Tetrachloro-m-xylene (S)	57	%	50-130		1	4/15/2025 17:06	AJ	4/16/2025 17:46	BFM	
Semivolatiles by GC										
Analysis Desc: EPA 8081 by GC L3 (S)					Preparation Method: EPA 3545A Analytical Method: EPA 8081B (GC)					
Decachlorobiphenyl (S)	53	%	50-130		1	4/15/2025 17:06	AJ	4/16/2025 17:46	BFM	
4,4'-DDD	U	ug/Kg	0.443	0.148	1	4/15/2025 17:06	AJ	4/16/2025 17:46	BFM	
4,4'-DDE	U	ug/Kg	0.477	0.159	1	4/15/2025 17:06	AJ	4/16/2025 17:46	BFM	
4,4'-DDT	U	ug/Kg	1.10	0.368	1	4/15/2025 17:06	AJ	4/16/2025 17:46	BFM	
Aldrin	U	ug/Kg	0.483	0.161	1	4/15/2025 17:06	AJ	4/16/2025 17:46	BFM	
a-BHC	U	ug/Kg	0.436	0.145	1	4/15/2025 17:06	AJ	4/16/2025 17:46	BFM	
a-Chlordane	U	ug/Kg	0.606	0.202	1	4/15/2025 17:06	AJ	4/16/2025 17:46	BFM	
b-BHC	U	ug/Kg	0.592	0.197	1	4/15/2025 17:06	AJ	4/16/2025 17:46	BFM	
d-BHC	U	ug/Kg	0.429	0.143	1	4/15/2025 17:06	AJ	4/16/2025 17:46	BFM	
Dieldrin	U	ug/Kg	0.463	0.154	1	4/15/2025 17:06	AJ	4/16/2025 17:46	BFM	
Endosulfan I	U	ug/Kg	0.477	0.159	1	4/15/2025 17:06	AJ	4/16/2025 17:46	BFM	
Endosulfan II	U	ug/Kg	0.660	0.220	1	4/15/2025 17:06	AJ	4/16/2025 17:46	BFM	
Endosulfan sulfate	U	ug/Kg	0.905	0.302	1	4/15/2025 17:06	AJ	4/16/2025 17:46	BFM	
Endrin	U	ug/Kg	0.524	0.175	1	4/15/2025 17:06	AJ	4/16/2025 17:46	BFM	
Endrin aldehyde	U	ug/Kg	0.524	0.175	1	4/15/2025 17:06	AJ	4/16/2025 17:46	BFM	
Endrin ketone	U	ug/Kg	1.01	0.338	1	4/15/2025 17:06	AJ	4/16/2025 17:46	BFM	
g-BHC (Lindane)	U	ug/Kg	0.490	0.163	1	4/15/2025 17:06	AJ	4/16/2025 17:46	BFM	
g-Chlordane	U	ug/Kg	0.470	0.157	1	4/15/2025 17:06	AJ	4/16/2025 17:46	BFM	
Heptachlor	U	ug/Kg	0.626	0.209	1	4/15/2025 17:06	AJ	4/16/2025 17:46	BFM	
Heptachlor epoxide	U	ug/Kg	0.402	0.134	1	4/15/2025 17:06	AJ	4/16/2025 17:46	BFM	
Methoxychlor	U	ug/Kg	0.694	0.231	1	4/15/2025 17:06	AJ	4/16/2025 17:46	BFM	
Total Chlordane	U	ug/Kg	1.08	0.359	1	4/15/2025 17:06	AJ	4/16/2025 17:46	BFM	
Total Toxaphene	U	ug/Kg	56.0	18.7	1	4/15/2025 17:06	AJ	4/16/2025 17:46	BFM	
Analysis Desc: Florida PRO by GC (S)					Preparation Method: EPA 3545A Analytical Method: FL-PRO (GC)					
o-Terphenyl (S)	66	%	66-136		1	4/14/2025 14:22	AJ	4/15/2025 12:19	TDB	
Nonatriacontane (S)	85	%	36-132		1	4/14/2025 14:22	AJ	4/15/2025 12:19	TDB	
Florida Pro Total	46.2i	mg/Kg	50.7	16.9	1	4/14/2025 14:22	AJ	4/15/2025 12:19	TDB	

NELAP Accredited
FDOH# E86546
Report Of Laboratory Analysis
This report shall not be reproduced, except in full,
without the written consent of Jupiter Environmental Laboratories, Inc..

Jupiter Environmental Laboratories, Inc.
150 S. Old Dixie Highway
Jupiter, FL 33458
Phone: (561)575-0030
Fax: (561)575-4118

ANALYTICAL RESULTS

Workorder: 2595113

Project ID: SFWMD Broward

Lab ID: **2595113004** Date Received: 4/11/2025 17:09 Matrix: Soil/Solid

Sample ID: **S13 SS-4A+4B** Date Collected: 4/11/2025 10:25

Parameters	Results	Units	PQL	MDL	DF	Prepared	By	Analyzed	By	Qual
Analysis Desc: EPA 6020 RCRA-8 Metals by ICP/MS (S)					Preparation Method: EPA 3050B (mod)					
					Analytical Method: EPA 6020B					
Chromium	6.6	mg/Kg	1.5	0.30	2	4/17/2025 14:25	AZ	4/17/2025 15:23	DB	
Arsenic	2.7	mg/Kg	0.68	0.21	2	4/17/2025 14:25	AZ	4/17/2025 15:23	DB	
Selenium	U	mg/Kg	1.4	0.64	2	4/17/2025 14:25	AZ	4/17/2025 15:23	DB	
Silver	U	mg/Kg	1.6	0.55	2	4/17/2025 14:25	AZ	4/17/2025 15:23	DB	
Cadmium	U	mg/Kg	0.68	0.21	2	4/17/2025 14:25	AZ	4/17/2025 15:23	DB	
Barium	8.6	mg/Kg	1.5	0.30	2	4/17/2025 14:25	AZ	4/17/2025 15:23	DB	
Mercury	U	mg/Kg	0.83	0.21	2	4/17/2025 14:25	AZ	4/17/2025 15:23	DB	
Lead	20	mg/Kg	0.68	0.21	2	4/17/2025 14:25	AZ	4/17/2025 15:23	DB	

NELAP Accredited
FDOH# E86546
Report Of Laboratory Analysis
This report shall not be reproduced, except in full,
without the written consent of Jupiter Environmental Laboratories, Inc..

Jupiter Environmental Laboratories, Inc.
150 S. Old Dixie Highway
Jupiter, FL 33458
Phone: (561)575-0030
Fax: (561)575-4118

ANALYTICAL RESULTS QUALIFIERS

Workorder: 2595113

Project ID: SFWMD Broward

PARAMETER QUALIFIERS

J1	Surrogate recovery was outside defined limits.
J2	Surrogate recovery was outside defined limits due to matrix interference.
P1	RPD value not applicable for sample concentrations less than 5 times the PQL.

PROJECT COMMENTS

2595113	A reported value of U indicates that the compound was analyzed for but not detected above the MDL. A value flagged with an "i" flag indicates that the reported value is between the laboratory method detection limit and the practical quantitation limit.

NELAP Accredited
FDOH# E86546
Report Of Laboratory Analysis
This report shall not be reproduced, except in full,
without the written consent of Jupiter Environmental Laboratories, Inc..

Jupiter Environmental Laboratories, Inc.
150 S. Old Dixie Highway
Jupiter, FL 33458
Phone: (561)575-0030
Fax: (561)575-4118

QUALITY CONTROL DATA

Workorder: 2595113

Project ID: SFWMD Broward

QC Batch: XXX/19614 Analysis Method: FL-PRO (GC)

QC Batch Method: EPA 3545A

Associated Lab Samples: 2595113001 2595113002 2595113003 2595113004 2595117001

METHOD BLANK: 329387

Parameter	Units	Blank Result	Reporting Limit	Qualifiers
Semivolatiles by GC				
o-Terphenyl (S)	%	127	66-136	
Nonatriacontane (S)	%	133	36-132	J1
Florida Pro Total	mg/Kg	U	7.70	

LABORATORY CONTROL SAMPLE & LCSD: 329388 329389

Parameter	Units	Spike Conc.	LCS Result	LCSD Result	LCS % Rec	LCSD % Rec	% Rec Limit	RPD	Max RPD	Qualifiers
Semivolatiles by GC										
o-Terphenyl (S)	%				114	119	66-136	4		
Nonatriacontane (S)	%				106	113	36-132	6		
Florida Pro Total	mg/Kg	34	36.3	37.9	107	112	65-119	4	25	

MATRIX SPIKE SAMPLE: 329391 Original: 2595113002

Parameter	Units	Original Result	Spike Conc.	MS Result	MS % Rec	% Rec Limits	Qualifiers
Semivolatiles by GC							
o-Terphenyl (S)	%				103	66-136	
Nonatriacontane (S)	%				120	36-132	
Florida Pro Total	mg/Kg	46.5	55.2	138	166	39-181	

SAMPLE DUPLICATE: 329390 Original: 2595113001

Parameter	Units	Original Result	DUP Result	RPD	Max RPD	Qualifiers
Semivolatiles by GC						
o-Terphenyl (S)	%	7.58		5		
Nonatriacontane (S)	%	9.36		0.2		
Florida Pro Total	mg/Kg	33.2	68.2	55	25	P1

NELAP Accredited
FDOH# E86546
Report Of Laboratory Analysis
This report shall not be reproduced, except in full,
without the written consent of Jupiter Environmental Laboratories, Inc..

Jupiter Environmental Laboratories, Inc.
150 S. Old Dixie Highway
Jupiter, FL 33458
Phone: (561)575-0030
Fax: (561)575-4118

QUALITY CONTROL DATA

Workorder: 2595113

Project ID: SFWMD Broward

QC Batch: XXX/19619 Analysis Method: EPA 8081B (GC)

QC Batch Method: EPA 3545A

Associated Lab Samples: 2595103001 2595106008 2595106009 2595113001 2595113002 2595113003 2595113004

METHOD BLANK: 329508

Parameter	Units	Blank Result	Reporting Limit	Qualifiers
Semivolatiles by GC				
Tetrachloro-m-xylene (S)	%	69	50-130	
Decachlorobiphenyl (S)	%	93	50-130	
a-BHC	ug/Kg	U	0.064	
g-BHC (Lindane)	ug/Kg	U	0.072	
Heptachlor	ug/Kg	U	0.092	
Aldrin	ug/Kg	U	0.071	
b-BHC	ug/Kg	U	0.087	
d-BHC	ug/Kg	U	0.063	
Heptachlor epoxide	ug/Kg	U	0.059	
Endosulfan I	ug/Kg	U	0.070	
g-Chlordane	ug/Kg	U	0.069	
a-Chlordane	ug/Kg	U	0.089	
4,4'-DDE	ug/Kg	U	0.070	
Dieldrin	ug/Kg	U	0.068	
Endrin	ug/Kg	U	0.077	
Endosulfan II	ug/Kg	U	0.097	
4,4'-DDD	ug/Kg	U	0.065	
4,4'-DDT	ug/Kg	U	0.162	
Endrin aldehyde	ug/Kg	U	0.077	
Endosulfan sulfate	ug/Kg	U	0.133	
Methoxychlor	ug/Kg	U	0.102	
Endrin ketone	ug/Kg	U	0.149	
Total Chlordane	ug/Kg	U	0.158	
Total Toxaphene	ug/Kg	U	8.23	

LABORATORY CONTROL SAMPLE & LCSD: 329509 329510

Parameter	Units	Spike Conc.	LCS Result	LCSD Result	LCS % Rec	LCSD % Rec	% Rec Limit	RPD	Max RPD	Qualifiers
Semivolatiles by GC										
Tetrachloro-m-xylene (S)	%				75	75	50-130	0.1		
Decachlorobiphenyl (S)	%				93	90	50-130	4		
a-BHC	ug/Kg	1.25	0.948	0.938	76	75	50-130	1	30	
g-BHC (Lindane)	ug/Kg	1.25	1.02	1.05	82	84	50-130	3	30	
Heptachlor	ug/Kg	1.25	0.971	1.05	78	84	50-130	8	30	

NELAP Accredited
FDOH# E86546
Report Of Laboratory Analysis
This report shall not be reproduced, except in full,
without the written consent of Jupiter Environmental Laboratories, Inc..

Jupiter Environmental Laboratories, Inc.
150 S. Old Dixie Highway
Jupiter, FL 33458
Phone: (561)575-0030
Fax: (561)575-4118

QUALITY CONTROL DATA

Workorder: 2595113

Project ID: SFWMD Broward

LABORATORY CONTROL SAMPLE & LCSD: 329509 329510

Parameter	Units	Spike Conc.	LCS Result	LCSD Result	LCS % Rec	LCSD % Rec	% Rec Limit	RPD	Max RPD	Qualifiers
Aldrin	ug/Kg	1.25	1.19	1.16	95	93	50-130	3	30	
b-BHC	ug/Kg	1.25	0.827	0.928	66	74	50-130	12	30	
d-BHC	ug/Kg	1.25	0.874	0.876	70	70	50-130	0.2	30	
Heptachlor epoxide	ug/Kg	1.25	1.23	1.24	99	99	50-130	0.8	30	
Endosulfan I	ug/Kg	1.25	1.22	1.23	98	98	50-130	0.8	30	
g-Chlordane	ug/Kg	1.25	1.10	1.11	88	89	50-130	0.9	30	
a-Chlordane	ug/Kg	1.25	1.20	1.21	96	97	50-130	0.8	30	
4,4'-DDE	ug/Kg	1.25	1.34	1.35	107	108	50-130	0.7	30	
Dieldrin	ug/Kg	1.25	1.32	1.31	105	105	50-130	0.8	30	
Endrin	ug/Kg	1.25	1.43	1.45	114	116	50-130	1	30	
Endosulfan II	ug/Kg	1.25	1.18	1.17	94	94	50-130	0.9	30	
4,4'-DDD	ug/Kg	1.25	1.27	1.25	102	100	50-130	2	30	
4,4'-DDT	ug/Kg	1.25	1.03	0.988	82	79	50-130	4	30	
Endrin aldehyde	ug/Kg	1.25	1.48	1.41	119	113	50-130	5	30	
Endosulfan sulfate	ug/Kg	1.25	1.26	1.27	101	101	50-130	0.8	30	
Methoxychlor	ug/Kg	1.25	1.16	1.14	93	91	50-130	2	30	
Endrin ketone	ug/Kg	1.25	1.21	1.17	97	94	50-130	3	30	
Total Chlordane	ug/Kg	2.5	2.29	2.32	92	93	50-130	1	30	
Total Toxaphene	ug/Kg		U	U				0	30	

MATRIX SPIKE SAMPLE: 329512 Original: 2595113003

Parameter	Units	Original Result	Spike Conc.	MS Result	MS % Rec	% Rec Limits	Qualifiers
Semivolatiles by GC							
Tetrachloro-m-xylene (S)	%				80	50-130	
Decachlorobiphenyl (S)	%				57	50-130	
a-BHC	ug/Kg	0	2.08	1.22	59	50-130	
g-BHC (Lindane)	ug/Kg	0	2.08	1.68	81	50-130	
Heptachlor	ug/Kg	0	2.08	1.29	62	50-130	
Aldrin	ug/Kg	0	2.08	1.43	69	50-130	
b-BHC	ug/Kg	0	2.08	1.65	79	50-130	
d-BHC	ug/Kg	0	2.08	1.17	56	50-130	
Heptachlor epoxide	ug/Kg	0	2.08	2.19	106	50-130	
Endosulfan I	ug/Kg	0	2.08	1.55	75	50-130	
g-Chlordane	ug/Kg	0	2.08	1.4	67	50-130	
a-Chlordane	ug/Kg	0	2.08	1.54	74	50-130	
4,4'-DDE	ug/Kg	0	2.08	2.55	123	50-130	
Dieldrin	ug/Kg	0	2.08	1.42	68	50-130	
Endrin	ug/Kg	0	2.08	1.72	83	50-130	
Endosulfan II	ug/Kg	0	2.08	1.36	66	50-130	

NELAP Accredited
FDOH# E86546
Report Of Laboratory Analysis
This report shall not be reproduced, except in full,
without the written consent of Jupiter Environmental Laboratories, Inc..

Jupiter Environmental Laboratories, Inc.
150 S. Old Dixie Highway
Jupiter, FL 33458
Phone: (561)575-0030
Fax: (561)575-4118

QUALITY CONTROL DATA

Workorder: 2595113

Project ID: SFWMD Broward

MATRIX SPIKE SAMPLE: 329512 Original: 2595113003

Parameter	Units	Original Result	Spike Conc.	MS Result	MS % Rec	% Rec Limits	Qualifiers
4,4'-DDD	ug/Kg	0	2.08	1.26	61	50-130	
4,4'-DDT	ug/Kg	0	2.08	1.25	60	50-130	
Endrin aldehyde	ug/Kg	0	2.08	2.07	100	50-130	
Endosulfan sulfate	ug/Kg	0	2.08	1.51	73	50-130	
Methoxychlor	ug/Kg	0	2.08	1.67	80	50-130	
Endrin ketone	ug/Kg	0	2.08	1.54	74	50-130	
Total Chlordane	ug/Kg	0	4.15	2.94	71	50-130	
Total Toxaphene	ug/Kg						

SAMPLE DUPLICATE: 329511 Original: 2595103001

Parameter	Units	Original Result	DUP Result	RPD	Max RPD	Qualifiers
Semivolatiles by GC						
Tetrachloro-m-xylene (S)	%	1.44		27		
Decachlorobiphenyl (S)	%	1.94		43		J2
a-BHC	ug/Kg		U	0		
g-BHC (Lindane)	ug/Kg		U	0		
Heptachlor	ug/Kg		U	0		
Aldrin	ug/Kg	U	U	0	30	
b-BHC	ug/Kg		U	0		
d-BHC	ug/Kg		U	0		
Heptachlor epoxide	ug/Kg		U	0		
Endosulfan I	ug/Kg		U	0		
g-Chlordane	ug/Kg		U	0		
a-Chlordane	ug/Kg		U	0		
4,4'-DDE	ug/Kg		U	0		
Dieldrin	ug/Kg	U	U	0	30	
Endrin	ug/Kg		U	0		
Endosulfan II	ug/Kg		U	0		
4,4'-DDD	ug/Kg		U	0		
4,4'-DDT	ug/Kg		U	0		
Endrin aldehyde	ug/Kg		U	0		
Endosulfan sulfate	ug/Kg		U	0		
Methoxychlor	ug/Kg		U	0		
Endrin ketone	ug/Kg		U	0		
Total Chlordane	ug/Kg		U	0		
Total Toxaphene	ug/Kg		U	0		

NELAP Accredited
FDOH# E86546
Report Of Laboratory Analysis
This report shall not be reproduced, except in full,
without the written consent of Jupiter Environmental Laboratories, Inc..

Jupiter Environmental Laboratories, Inc.
150 S. Old Dixie Highway
Jupiter, FL 33458
Phone: (561)575-0030
Fax: (561)575-4118

QUALITY CONTROL DATA

Workorder: 2595113

Project ID: SFWMD Broward

QC Batch: MXX/17059 Analysis Method: EPA 6020B

QC Batch Method: EPA 3050B (mod)

Associated Lab Samples: 2595103001 2595113001 2595113002 2595113003 2595113004 2595136001

METHOD BLANK: 329541

Parameter	Units	Blank Result	Reporting Limit	Qualifiers
Chromium	mg/Kg	U	0.11	
Arsenic	mg/Kg	U	0.075	
Selenium	mg/Kg	U	0.23	
Silver	mg/Kg	U	0.20	
Cadmium	mg/Kg	U	0.075	
Barium	mg/Kg	U	0.11	
Mercury	mg/Kg	U	0.075	
Lead	mg/Kg	U	0.075	

LABORATORY CONTROL SAMPLE & LCSD: 329542 329543

Parameter	Units	Spike Conc.	LCS Result	LCSD Result	LCS % Rec	LCSD % Rec	% Rec Limit	RPD	Max RPD	Qualifiers
Chromium	mg/Kg	10	10	10	101	102	80-120	0	20	
Arsenic	mg/Kg	10	9.9	9.8	99.1	97.9	80-120	1.02	20	
Selenium	mg/Kg	10	9.5	9.1	95.3	90.7	80-120	4.3	20	
Silver	mg/Kg	10	9.5	9.6	95.4	95.8	80-120	1.05	20	
Cadmium	mg/Kg	10	9.5	9.5	94.8	94.5	80-120	0	20	
Barium	mg/Kg	10	9.7	9.8	97.1	98.4	80-120	1.03	20	
Mercury	mg/Kg	1.3	1.2	1.3	98.4	102	80-120	8	20	
Lead	mg/Kg	10	9.8	9.8	97.6	98.4	80-120	0	20	

MATRIX SPIKE SAMPLE: 329545 Original: 2595149007

Parameter	Units	Original Result	Spike Conc.	MS Result	MS % Rec	% Rec Limits	Qualifiers
Chromium	mg/Kg	18	20	40	112	75-125	
Arsenic	mg/Kg	2.5	20	21	92.5	75-125	
Selenium	mg/Kg	0.33	20	18	89.2	75-125	
Silver	mg/Kg	0.0011	20	17	87.2	75-125	
Cadmium	mg/Kg	0.015	20	18	90.9	75-125	
Barium	mg/Kg	3.8	20	23	97	75-125	
Mercury	mg/Kg	0.0047	2.5	1.9	74.2	75-125	J4
Lead	mg/Kg	1.5	20	20	90.7	75-125	

NELAP Accredited
FDOH# E86546
Report Of Laboratory Analysis
This report shall not be reproduced, except in full,
without the written consent of Jupiter Environmental Laboratories, Inc..

Jupiter Environmental Laboratories, Inc.
150 S. Old Dixie Highway
Jupiter, FL 33458
Phone: (561)575-0030
Fax: (561)575-4118

QUALITY CONTROL DATA

Workorder: 2595113

Project ID: SFWMD Broward

SAMPLE DUPLICATE: 329544 Original: 2595149007

Parameter	Units	Original Result	DUP Result	RPD	Max RPD	Qualifiers
Chromium	mg/Kg	18	16	32.3	20	P
Arsenic	mg/Kg	2.5	2.2	32.6	20	P
Selenium	mg/Kg	U	U	0	20	
Silver	mg/Kg	U	U	0	20	
Cadmium	mg/Kg	U	U	0	20	
Barium	mg/Kg	3.8	3.9	17.1	20	
Mercury	mg/Kg	U	U	0	20	
Lead	mg/Kg	1.5	1.5	22.2	20	P

NELAP Accredited
FDOH# E86546
Report Of Laboratory Analysis
This report shall not be reproduced, except in full,
without the written consent of Jupiter Environmental Laboratories, Inc..

Jupiter Environmental Laboratories, Inc.
150 S. Old Dixie Highway
Jupiter, FL 33458
Phone: (561)575-0030
Fax: (561)575-4118

QUALITY CONTROL DATA QUALIFIERS

Workorder: 2595113

Project ID: SFWMD Broward

QUALITY CONTROL PARAMETER QUALIFIERS

J1	Surrogate recovery was outside defined limits.
J2	Surrogate recovery was outside defined limits due to matrix interference.
J4	MS/MSD recovery exceeded control limits due to matrix interference. LCS/LCSD recovery was within acceptable range.
P	Results vary by more than allowed by precision requirement for method.
P1	RPD value not applicable for sample concentrations less than 5 times the PQL.

NELAP Accredited
FDOH# E86546
Report Of Laboratory Analysis
This report shall not be reproduced, except in full,
without the written consent of Jupiter Environmental Laboratories, Inc..

Jupiter Environmental Laboratories, Inc.
150 S. Old Dixie Highway
Jupiter, FL 33458
Phone: (561)575-0030
Fax: (561)575-4118

QUALITY CONTROL DATA CROSS REFERENCE TABLE

Workorder: 2595113

Project ID: SFWMD Broward

Lab ID	Sample ID	QC Batch Method	QC Batch	Analytical Method	Analytical Batch
2595113002	**S13 SS-2**	EPA 3545A	XXX/19614	FL-PRO (GC)	XGCP/6844
2595113004	**S13 SS-4A+4B**	EPA 3545A	XXX/19614	FL-PRO (GC)	XGCP/6844
2595113001	**S13 SS-1**	EPA 3545A	XXX/19614	FL-PRO (GC)	XGCP/6845
2595113003	**S13 SS-3A+3B**	EPA 3545A	XXX/19614	FL-PRO (GC)	XGCP/6845
2595113001	**S13 SS-1**	SM 2540G	WGR/6620		
2595113002	**S13 SS-2**	SM 2540G	WGR/6620		
2595113003	**S13 SS-3A+3B**	SM 2540G	WGR/6620		
2595113004	**S13 SS-4A+4B**	SM 2540G	WGR/6620		
2595113001	**S13 SS-1**	EPA 3545A	XXX/19619	EPA 8081B (GC)	XGC/7476
2595113002	**S13 SS-2**	EPA 3545A	XXX/19619	EPA 8081B (GC)	XGC/7476
2595113003	**S13 SS-3A+3B**	EPA 3545A	XXX/19619	EPA 8081B (GC)	XGC/7476
2595113004	**S13 SS-4A+4B**	EPA 3545A	XXX/19619	EPA 8081B (GC)	XGC/7476
2595113001	**S13 SS-1**	EPA 3050B (mod)	MXX/17059	EPA 6020B	MMS/15171
2595113002	**S13 SS-2**	EPA 3050B (mod)	MXX/17059	EPA 6020B	MMS/15171
2595113003	**S13 SS-3A+3B**	EPA 3050B (mod)	MXX/17059	EPA 6020B	MMS/15171
2595113004	**S13 SS-4A+4B**	EPA 3050B (mod)	MXX/17059	EPA 6020B	MMS/15171

NELAP Accredited
FDOH# E86546
Report Of Laboratory Analysis
This report shall not be reproduced, except in full,
without the written consent of Jupiter Environmental Laboratories, Inc..

Jupiter
Environmental Laboratories, Inc.

www.jupiterlabs.com
150 S. Old Dixie Highway, Jupiter, FL 33458
(561) 575-0030 • (888) 287-3218 • clientservices@jupiterlabs.com

J.E.L. Log # 2595 113
P.O. # _____
Quote # _____

Company Name AECOM
Address 110 E Broward Blvd
City Fort Lauderdale State FL Zip 33301
Sampling Site Address S-13 ~~Canal~~ MS Spillway
Attn: Babu Madabhushi Email babu.madabhushi@aecom.com
Project Name SFWMD Broward Project #
Sampler Name/Signature Matthew Schlak MSchlak

#	Sample Label (Client ID)	Collected Date	Collected Time	Matrix Code*	# of Cont	Pres Codes	Parameters: OCP by 8081	TRPH by FL-PRO	8 RCRA by 6020/7010	Field Filtered (Y/N)
1	S13 SS-1	4/11/25	1118	S	1		X	X	X	
2	S13 SS-2	4/11/25	1144	S	1		X	X	X	
3	S13 SS-3A+3B	4/11/25	1225	S	1		X	X	X	
4	S13 SS-4A+4B	4/11/25	1025	S	1		X	X	X	
5										
6										
7										
8										
9										
10										

LAB ANALYSIS

Requested Turnaround Time
Note: Rush requests subject to acceptance by the laboratory
___ Standard
___ Expedited
Due ___/___/___

Comments

Matrix Codes*
S Soil/Solid Sediment; SW Surface Water; GW Ground Water; SL Sludge; WW Waste Water; O Other (Please Specify); DW Drinking Water

Pres Codes
A- none I- Ice; B- HNO_3 O- Other; C- H_2SO_4 M- MeOH; D- NaOH N- $Na_2S_2O_3$; E- HCl Z- ZnAc

Relinquished by	Date	Time	Received by	Date	Time
Matthew Schlak	4/11/25	1510		4/11/25	1510
2	4/11/25	1709		4/11/25	17:09

QA/QC level with report
None ___1___2___3___ See price guide for applicable fees

FDEP Dry Cleaning ❑ FDEP UST Pre-Approval ❑
SFWMD ❑ ADaPT ❑ DOT ❑

Temp Control: 1.3 °C

Page _____ of _____

SAMPLE RECEIPT CONFIRMATION SHEET

Client Information

SDG:	2595113	**Profile:**	Babu Madabushi
Client:	AECom	**Project:**	SFWMD Broward
Level:	1	**Date Rec'd:**	4/11/2025 5:09:00 PM
Rec'd via:	courier		

Cooler Check

ID	Temp (C)	# of samples	Arrived on Ice	Security Tape Present	Security Tape Intact	Comments	Temp Gun ID
	1.3	4	☑	☐	☐		Temp Gun 2

Checked By: JL

Sample Verification

Loose Caps?	No	**All Samples on COC accounted For?**	Yes
Broken Containers?	No	**All Samples on COC?**	Yes
pH Verified?	No	**Written on Internal COC?**	No
pH Strip Lot #		**Sample Vol. Suff. For Analysis?**	Yes
Samples Preserved in House	No	**Samples Rec'd W/I Hold Time?**	Yes
Acid Preserved Samples Lot #		**Are All Samples to be Analyzed?**	Yes
Base Preserved Samples Lot #		**Correct Sample Containers?**	Yes
Samples Received From	courier	**COC Comments written on COC?**	No
Soil Origin (Domestic/Foreign	Domestic	**Samplers Initials on COC?**	Yes
Site Location/Project on COC?	Yes	**Sample Date/Time Indicated?**	Yes
Client Project # on COC?	Yes	**TAT Requested:**	STD
Project Mgr. Indicated on COC	Yes	**Client Requests Verbal Results?**	No
COC relinquished/Dated by Client?	Yes	**Client Notified of discrepancies?**	No
COC Received/Dated by JEL	Yes	**Do VOC vials have headspace or a bubble >6mm (1/4")?**	N/A
JEL to Conduct ALL Analyses?	Yes	**Number of Lab Filtered Metals**	0
Number of Encores	0		
Samples Labeled by Client	Yes		

Samples Lableled by JL o 4/12/2025 **Labels Confirmed by** KS o 4/14/2025

Subcontract Analysis

Parameter	Via	Lab Name	Comments

AECOM
2 Alhambra Plaza,
Coral Gables, FL 33134

Copyright © 2025 by AECOM
All rights reserved. No part of this copyrighted work may be reproduced, distributed, or transmitted in any form or by any means without the prior written permission of AECOM.

aecom.com

South Florida Water Management District Phase II ESA Report - G54, G56, S37B

AECOM

August 22, 2025

Mr. Terry Horan, P.E.
Real Estate Division
South Florida Water Management District
3301 Gun Club Road
West Palm Beach, Florida 33406

RE: Limited Phase II ESA Report
Broward County Spillways – G56, S37B, and G54
Broward County, Florida
Contract # 4600004507 / Work Order # 14
AECOM Job #: 60741079

Dear Mr. Horan:

AECOM Technical Services Inc. (AECOM) is pleased to submit this Limited Phase II Environmental Site Assessment (ESA) Report that includes the assessment of the sediment and soil at three (3) Broward County spillway sites located throughout the eastern region of Broward County, Florida. This report was prepared in accordance with Work Order No. 14 authorized by the South Florida Water Management District (District).

AECOM appreciates the opportunity to support the District on this important project. If you have any questions regarding the information in this report or this project, please contact AECOM at your convenience.

Respectfully Submitted,

AECOM TECHNICAL SERVICES, INC.

Babu Madabhushi
Project Manager

Kelsey Esteves, P.G.
Project Geologist

AECOM

Limited Phase II ESA Report
Broward County Spillways – G56, S37B, and G54
Broward County, Florida
Contract # 4600004507 / Work Order # 14

Prepared for:
South Florida Water Management District
3301 Gun Club Road
West Palm Beach, FL 33406

August 22, 2025

Prepared by:
AECOM Technical Services, Inc.
110 East Broward Boulevard, Suite 700
Fort Lauderdale, FL 33301
AECOM Job #: 60741079

TABLE OF CONTENTS

1.0 INTRODUCTION 1
2.0 OBJECTIVE 1
3.0 FIELD SAMPLING METHODOLOGY 1
3.1 Sediments 1
3.1.1. Depth to Sediment Evaluation 1
3.1.2. Sampling Procedure 2
3.2 Soil Sampling 2
3.3 Sediment and Soil Analysis 3
4.0 RESULTS 3
4.1 Sediment Analytical Results 3
4.1.1 Total Recoverable Petroleum Hydrocarbons (TRPH) 3
4.1.2 Organochlorine Pesticides (OCPs) 4
4.1.3 8 RCRA Metals 4
4.2 Soil Analytical Results 4
4.2.1 Total Recoverable Petroleum Hydrocarbons (TRPH) 4
4.2.2 Organochlorine Pesticides (OCPs) 4
4.2.3 8 RCRA Metals 4
5.0 SUMMARY and CONCLUSIONS 5
6.0 RECOMMENDATIONS 6
6.1 Sediment Analytical Results 6
6.2 Soil Analytical Results 7

LIST OF FIGURES

Figure 1 General Site Vicinity Map
Figure 2 G56 Spillway - Sediment & Soil Analytical Results Map
Figure 3 S37B Spillway - Sediment & Soil Analytical Results Map
Figure 4 G54 Spillway - Sediment & Soil Analytical Results Map

LIST OF TABLES

Table 1 Summary of Sediment Sample Locations – GPS Coordinates and Depth to Sediment
Table 2 Summary of Soil Sample Locations – GPS Coordinates
Table 3 Sediment Analytical Results – Petroleum Hydrocarbons, Organochlorine Pesticides, and Metals
Table 4 Soil Analytical Results – Petroleum Hydrocarbons, Organochlorine Pesticides, and Metals

APPENDICES

Appendix A Sediment & Soil Boring Logs
Appendix B Sediment & Soil Analytical Laboratory Reports and Chain-of-Custody Records

LIST OF ACRONYMS

AECOM	AECOM Technical Services, Inc.
BDL	Below Method Detection Limit
COC	Chain of Custody
CTL	Cleanup Target Level
DISTRICT	South Florida Water Management District
EPA	Environmental Protection Agency
FAC	Florida Administrative Code
FDEP	Florida Department of Environmental Protection
GPS	Global Positioning System
JEL	Jupiter Environmental Laboratories, Inc.
LSW	Leachability to Surface Water
mg/Kg	milligrams per Kilogram
mg/L	milligrams per Liter
MDL	Method Detection Limit
NAD	North American Datum
OCP	Organochlorine Pesticides
OVA	Organic Vapor Analyser
PEC	Probable Effect Concentration
PID	Photoionization Detector
PPM	Parts per million
RCRA	Resource Conservation and Recovery Act
SCTLs	Soil Cleanup Target Levels
SMP	Soil Management Plan
SPLP	Synthetic Precipitation Leachate Procedure
SQAGs	Sediment Quality Assessment Guidelines
TEC	Threshold Effect Concentration
TRPH	Total Recoverable Petroleum Hydrocarbons
ug/Kg	micrograms per Kilogram
µg/L	Micrograms per Liter

Limited Phase II ESA Report
Broward County Spillways – G56, S37B, and G54
Broward County, Florida
Contract # 4600004507 / Work Order # 14

1.0 INTRODUCTION

AECOM Technical Services, Inc. (AECOM) is pleased to present to the South Florida Water Management District (District) this Limited Phase II Environmental Site Assessment (ESA) Report that includes the assessment of the sediment and soil at three (3) Broward County spillway sites located throughout the eastern region of Broward County, Florida. A general site vicinity map is included as Figure 1.

The purpose of this assessment is to characterize the sediment in the vicinity of each spillway and screen soils along their respective canal banks and evaluate whether the materials are considered contaminated per Chapter 62-777 of the Florida Administrative Code (FAC). The materials were also evaluated for ecological risk based on Sediment Assessment Guidelines.

This project was conducted in accordance with Work Order No. 14 dated October 30, 2024, under AECOM's contract number 4600004507.

2.0 OBJECTIVE

The objective is to characterize the sediment and soil in the vicinity of spillway sites G56, S37B, and G54 for organochlorine pesticides, petroleum hydrocarbons, and 8 Resource Conservation and Recovery Act (RCRA) metals to evaluate if the materials are considered contaminated in accordance with Chapter 62-777 of the FAC.

3.0 FIELD SAMPLING METHODOLOGY

The following sections provide details of the general field and laboratory methodology used for the sediment and soil sampling and analysis.

All sample locations were recorded with a handheld Global Positioning System (GPS) receiver utilizing units of latitude and longitude in North American Datum (NAD) 83. These sediment and soil sample locations were illustrated on Figures 2 through 4 for Sites G56, S37B, and G54, respectively. The GPS coordinates of sediment and soil locations are provided in Table 1 and Table 2, respectively.

3.1 Sediments

3.1.1. Depth to Sediment Evaluation

All depth to sediment readings were recorded approximately in the central portion of the spillway canals. Prior to the sediment sample collection, approximate depth to sediment was recorded at each location using a graduated pole with extensions. The depth to sediment was gauged when the bottom of the pole

encountered the top of the sediment. Sediment samples (for laboratory analysis) were collected at the same locations.

Sediment was encountered at depths ranging from 5.8 feet to 16.8 feet below the water surface. The sediments collected in the project areas consisted of a light gray to dark gray, fine-grained silty sands with shell and rock fragments.

The depths to sediment, average depths to sediment at each site, and lithologic descriptions are provided in Table 1. Copies of the sediment sample logs are provided in Appendix A.

3.1.2. Sampling Procedure

On June 17, 2025, utilizing a Jon boat, two (2) sediment samples were collected from each of the three (3) spillway sites per the approved sampling plan, resulting in a total of six (6) sediment samples. Prior to the sample collection at each location, the boat was anchored.

After the depth to sediment was recorded, sediment sample was collected from the upper foot of sediment, using a stainless-steel hand auger and transferred into a stainless-steel mixing bowl. At each sediment sample point, a pre-cleaned stainless-steel hand auger with extensions, stainless-steel bowl, and stainless-steel spoon were used for sample collection and homogenization.

Immediately following collection and homogenization, samples were transferred to laboratory-supplied jars. The sample jars were labeled with the sample identification, sample date and time. Each sample was then preserved on ice in a cooler to be shipped to the laboratory for analysis.

Sampling equipment was decontaminated between each sample location. Decontamination included washing sampling equipment with Alconox, rinsing with deionized water, spraying with alcohol, and a final rinsing with deionized water.

3.2 Soil Sampling

On June 19 and 20, 2025, a total of 12 soil samples were collected from the spillway sites. Of the 12 samples, seven (7) were composites, each representing two (2) soil boring locations. The total number of soil boring locations was 19. The following summarizes the sample collection details for each site:

- G56: 4 composite samples (8 boring locations total)
- S37B: 2 composite samples (4 boring locations) and 2 discrete samples (6 boring locations total)
- G54: 1 composite sample (2 boring locations) and 3 discrete samples (5 boring locations total)

Soil samples were collected using stainless-steel hand auger to the observed depth-to-water (DTW). The soil borings were advanced to two (2) feet below land surface (bls). soil lithology was recorded in soil boring logs, which are included in Appendix A.

At each soil boring location, a pre-cleaned stainless-steel hand auger, stainless-steel bowl, and stainless-steel spoon were used for sample collection and homogenization. For composite samples, soil collected from each of the two borings was thoroughly mixed in a stainless-steel bowl using a stainless-steel spoon.

Immediately following collection and homogenization, samples were transferred to laboratory-supplied jars. The sample jars were labeled with the sample identification, sample date and time. Each sample was then preserved on ice in a cooler.

Sampling equipment was decontaminated between each sample location. Decontamination included washing sampling equipment with Alconox, rinsing with deionized water, spraying with alcohol, and a final rinsing with deionized water.

3.3 Sediment and Soil Analysis

Samples were submitted to Jupiter Environmental Laboratories, Inc. (JEL), a State and District approved laboratory located in Jupiter, Florida. Samples were submitted following chain-of-custody (COC) procedures.

Based on correspondence with the District and an approved sampling plan, the sediments and soils were evaluated for the following:

- Organochlorine Pesticides (OCPs) by Environmental Protection Agency (EPA) Method 8081
- Total Recoverable Petroleum Hydrocarbons (TRPH) by FL-PRO Method
- 8 RCRA Metals (arsenic, barium, cadmium, chromium, lead, selenium, and silver) by EPA Method 6010B, and mercury by EPA Method 7471A

4.0 RESULTS

The sediment and soil samples were collected from within the Broward County spillway sites G56, S37B, and G54. The analytical results obtained from this sampling event are presented in the following sections.

4.1 Sediment Analytical Results

Sediment concentrations were compared to the Soil Cleanup Target Levels (SCTLs) as provided in Chapter 62-777, FAC. The SCTLs include Residential Direct Exposure (Residential), Industrial/Commercial Direct Exposure (Commercial), and Leachability Based on Groundwater and Surface Water Criteria.

The sediment concentrations were also compared to consensus-based Threshold Effect Concentrations (TEC) and Probable Effect Concentrations (PEC) as described in Table 7 of Development and Evaluation of Consensus-Based Sediment Quality Assessment Guidelines (SQAGs) for Freshwater-Ecosystems, published by MacDonald Environmental Sciences, Ltd. for the Florida Department of Environmental Protection (FDEP) in 2003.

The sediment analytical results are summarized in Table 1. The sediment analytical results were presented in Figures 2 through 4. A copy of the sediment analytical laboratory reports and Chain-of-Custody (COC) records are included in Appendix B.

4.1.1 Total Recoverable Petroleum Hydrocarbons (TRPH)

TRPHs were not detected above the SCTLs in any of the sediment samples.

4.1.2 Organochlorine Pesticides (OCPs)

Concentrations for the OCP analytes were reported below SCTLs and SQAGs in all the sediment samples collected.

4.1.3 8 RCRA Metals

Barium:
One (1) sediment sample exhibited a barium concentration above the SQAG TEC of 20 mg/kg but below the Residential SCTL of 120 mg/kg:

- S37B: S37B-SD-1 (21 mg/kg)

The barium concentrations in the remaining sediment samples were reported below SCTLs and SQAGs.

Chromium:
Two (2) sediment samples exhibited chromium concentrations above the Surface Water Leachability Criteria of 4.2 mg/kg:

- S37B: S37B-SD-1 (4.9 mg/kg)
- G54: G54-SD-2 (5.8 mg/kg)

These values do not exceed the SQAGs or SCTLs. The chromium concentrations in the remaining sediment samples were reported below SCTLs and SQAGs.

Remaining Metals Analyzed:
Concentrations of arsenic, cadmium, chromium, lead, mercury, selenium, and silver were reported below SCTLs and SQAGs in all of the sediment samples collected.

4.2 Soil Analytical Results

Soil concentrations were compared to the SCTLs per Chapter 62-777, FAC. The SCTLs include Residential, Commercial, Leachability Based on Groundwater and Surface Water Criteria .

Soil analytical results are summarized in Table 2. Figures illustrating the soil analytical results are included in Figures 2 through 6. A copy of the soil analytical laboratory reports and COC records are included in Appendix B.

4.2.1 Total Recoverable Petroleum Hydrocarbons (TRPH)

TRPHs were not detected above the SCTLs in any of the soil samples.

4.2.2 Organochlorine Pesticides (OCPs)

Concentrations for the OCP analytes were reported below SCTLs in all the soil samples collected.

4.2.3 8 RCRA Metals

Arsenic:
Two (2) soil samples exhibited arsenic concentrations above the Residential SCTL of 2.1 mg/kg but below the Commercial SCTL of 12 mg/kg:

- G56: G56 SS-1 Comp (2.4 mg/kg)
- G54: G54 SS-4 (2.3 mg/kg)

The arsenic concentrations in the remaining soil samples were reported below SCTLs.

Chromium:
Seven (7) soil samples exhibited chromium concentrations above the Surface Water Leachability Criteria of 4.2 mg/kg but below the Residential SCTL of 210 mg/kg:

- G56: G56 SS-1 Comp (4.5 mg/kg) and G56 SS-3 Comp (4.8 mg/kg)
- S37B: S37B SS-2 Comp (4.6 mg/kg) and S37B SS-4 Comp (5.4 mg/kg)
- G54: G54 SS-2 Comp (4.8 mg/kg), G54 SS-3 Comp (4.7 mg/kg), and G54 SS-4 Comp (5.1 mg/kg)

The chromium concentrations in the remaining soil samples were reported below SCTLs.

Selenium:
One (1) soil sample exhibited a selenium concentration above the Surface Water Leachability Criteria of 0.5 mg/kg but below the Residential SCTL of 440 mg/kg:

- G54: G54 SS-4 Comp (0.77 mg/kg)

The selenium concentrations in the remaining soil samples were reported below SCTLs.

Remaining Metals Analyzed:
Concentrations of barium, cadmium, chromium, lead, mercury, selenium, and silver were reported below SCTLs in all of the soil samples collected.

5.0 SUMMARY AND CONCLUSIONS

AECOM has completed the sediment and soil sampling from within the Broward County spillway sites G56, S37B, and G54, located throughout the eastern region of Broward County, Florida. Provided below is AECOM's summary.

- Two (2) sediment samples were collected from each of the three (3) spillway sites, resulting in a total of six (6) sediment samples

- A total of 12 soil samples were collected from the spillway sites. Of the 12 samples, 7 were composites, each representing two (2) soil boring locations.

G56:

- TRPHs, OCPs, and metals concentrations in the sediment samples collected for G56 were below applicable SCTLs and SQAGs.
- Arsenic was above the Residential SCTL but below the Commercial SCTL in one (1) soil sample at G56.
- Chromium was reported above the Surface Water Leachability Criteria but below the Residential SCTL in two (2) soil samples at G56.
- TRPHs, OCPs, and remaining metals concentrations in the soil samples collected for G56 were below applicable SCTLs.

S37B:

- Barium was reported above the SQAG TECs, but below the Residential SCTL in one (1) sediment sample at S37B.
- Chromium was reported above the Surface Water Leachability Criteria, but below the Residential SCTL and SQAGs in one (1) sediment sample at S37B.
- TRPHs, OCPs, and remaining metals concentrations in the sediment samples collected from S37B were below applicable SCTLs and SQAGs.
- Chromium was reported above the Surface Water Leachability Criteria but below the Residential SCTL in two (2) soil samples at S37B.
- TRPHs, OCPs, and remaining metals concentrations in the soil samples collected for S37B were below applicable SCTLs.

G54:

- Chromium was reported above the Surface Water Leachability Criteria, but below the Residential SCTL and SQAGs in one (1) sediment sample at G54.
- TRPHs, OCPs, and remaining metals concentrations in the sediment samples collected for G54 were below applicable SCTLs and SQAGs.
- Arsenic was above the Residential SCTL but below the Commercial SCTL in one (1) soil sample in the soil sample at G54.
- Chromium was reported above the Surface Water Leachability Criteria but below the Residential SCTL in three (3) soil samples at G54.
- Selenium was reported above the Surface Water Leachability Criteria but below the Residential SCTL in one (1) soil sample at G54.
- TRPHs, OCPs, and remaining metals concentrations in the soil samples collected for G54 were below applicable SCTLs.

6.0 RECOMMENDATIONS

The site-specific recommendations are summarized below:

6.1 Sediment Analytical Results

G56

The sediment analytical results indicated concentration of contaminants below the respective SQAGs and Residential SCTLs for sites G56. Hence, no unacceptable risk to workers or special management of the sediments is required for these spillway sites.

S37B and G54

The concentration of barium in the sediment sample collected from S37B-SD-1 was reported above the applicable SQAG TECs but below the Residential SCTL. The concentration of chromium in sediment were reported above the Surface Water Leachability Criteria but below RDE at S37B and G55. It is AECOM's opinion that the concentration of the contaminant in the sediments at this site does not pose an unacceptable risk to workers during the proposed construction activities. Discussions with the District indicate that the sediments will be used for constructing surface features and/or stockpiled on the District property. These sediments can be reused for the District's proposed use without restrictions (for non-

residential use only). However, if the excavated sediments are to be used in project settings with the possibility of being inundated with water, then additional risk assessment and/or testing may be required. Additional testing is warranted prior to any off-site use or disposal and the material must be disposed at a licensed waste treatment facility, if required. Additionally, the construction companies contracted for the Broward Basin projects should develop a Sediment Management Plan and a Site-specific Health and Safety Plan and notify the workers of the presence of contaminants in the sediment.

6.2 Soil Analytical Results

G56, S37B, and G54

Arsenic in soil was reported above the Residential SCTL but below Commercial SCTL at the G56 and G54 Spillway sites. It is AECOM's opinion that the concentrations of arsenic, exceeding the Residential SCTL, do not pose an unacceptable risk to workers during the proposed construction activities. Additionally, the concentration of chromium in soils were reported above the Surface Water Leachability Criteria but below RDE at G56, S37B, and G54. Discussions with the District indicate that the soil will be used for constructing surface features and/or stockpiled on the District property. These soils can be reused for the District's proposed use without restrictions (for non-residential use only). However, if the excavated soils are to be used in project settings with the possibility of being inundated with water, then additional risk assessment and/or testing may be required. Additional testing is warranted prior to any off-site use or disposal and the material must be disposed at a licensed waste treatment facility, if required. Additionally, the construction companies contracted for the Broward Basin projects should develop a Soil Management Plan and a Site-specific Health and Safety Plan and notify the workers of the presence of arsenic in the soil.

FIGURES

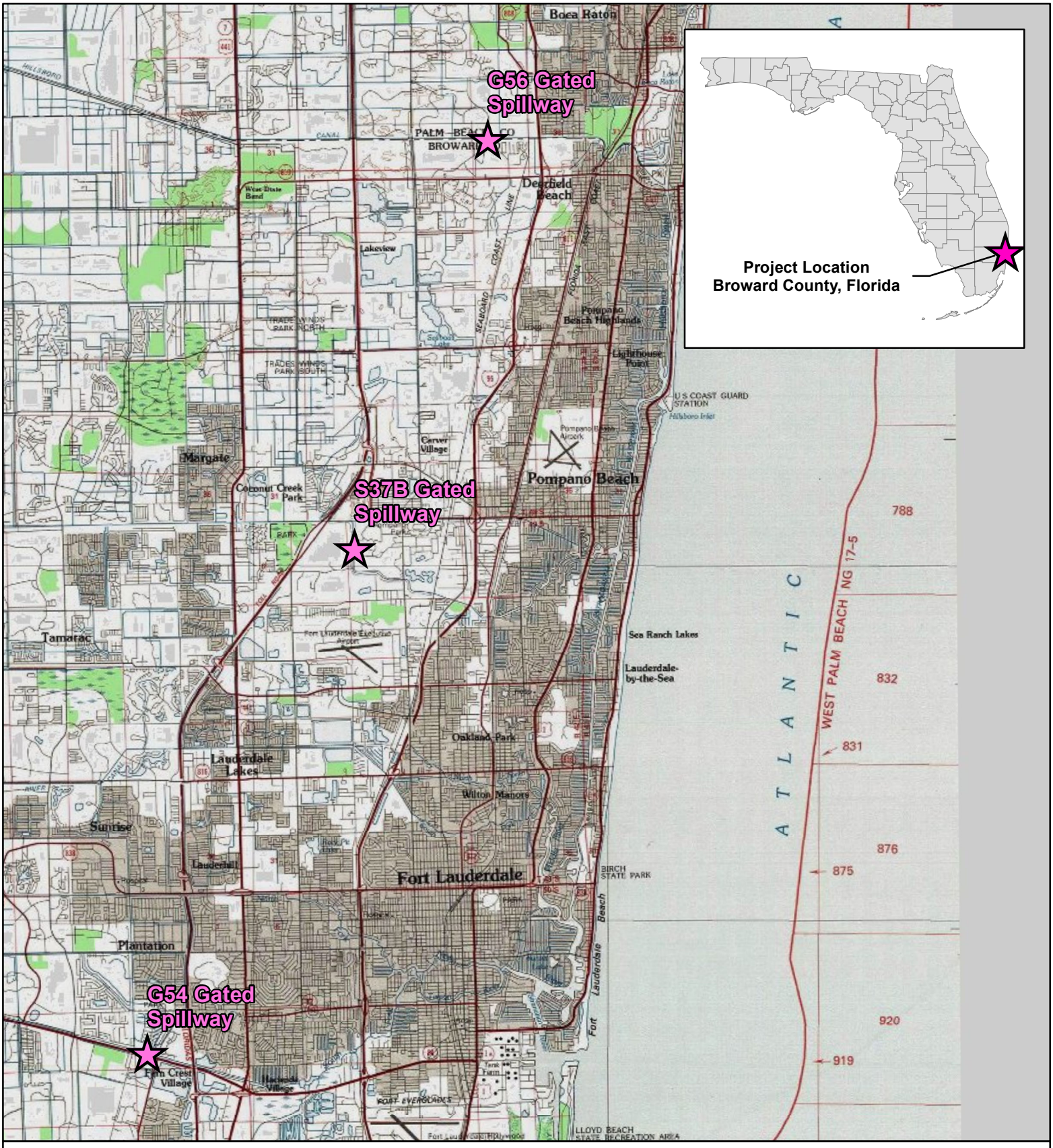

N

0 12,000 24,000

Feet

1 inch = 12,000 feet

Legend

Gated Spillway Location

DRAWN BY: SLW
CHECKED BY: KE
DATE: 7/8/2025

Date Sources: USGS Topo

AECOM

Figure 1: General Site Vicinity Map

BROWARD SPILLWAYS PHASE II

BROWARD COUNTY, FLORIDA

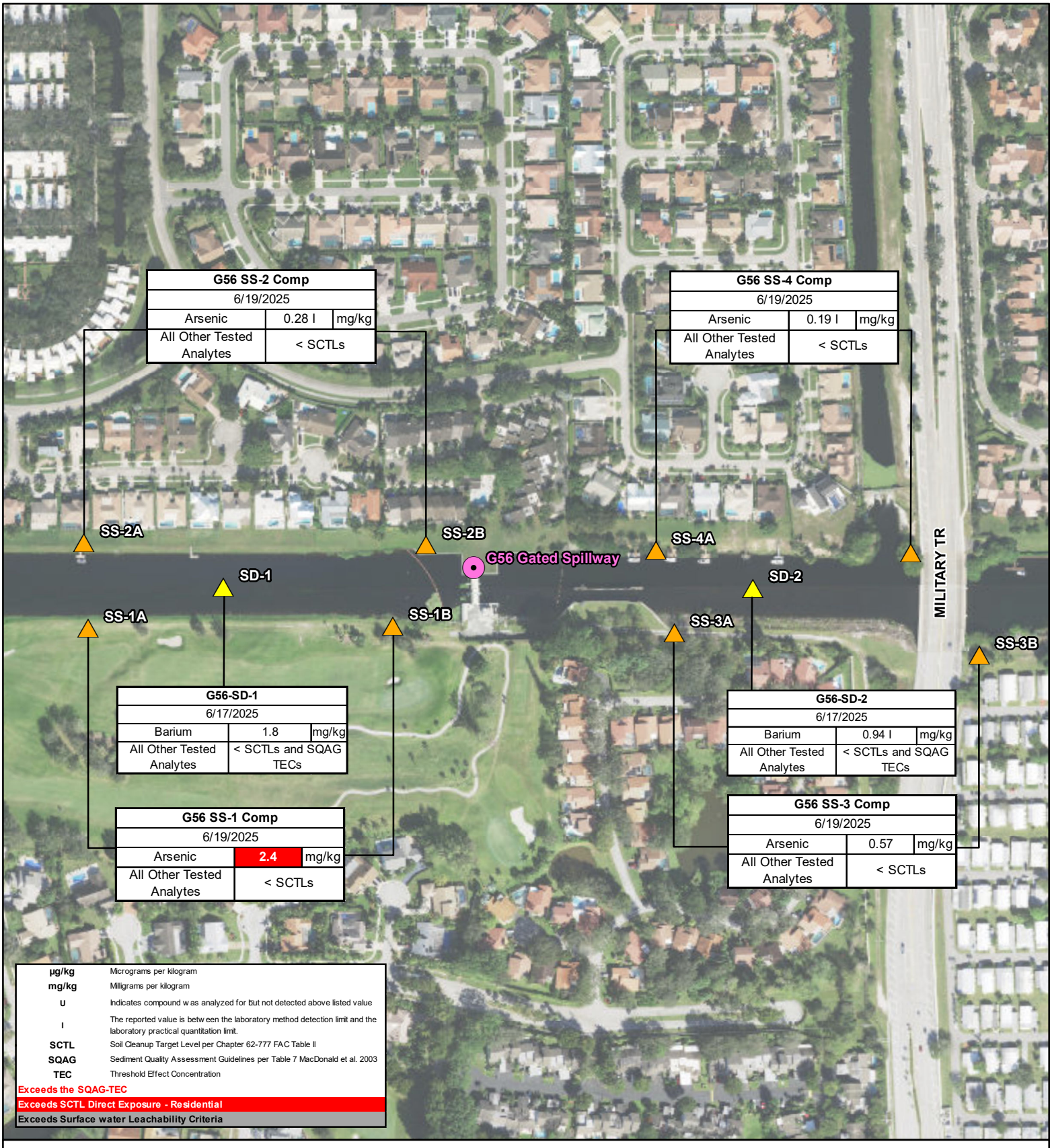

N

0 300 600

Feet

1 inch = 300 feet

Legend

- Gated Spillway
- Sediment Sample
- Soil Sample

DRAWN BY: SLW
CHECKED BY: KE
DATE: 7/8/2025

Date Sources: Esri World Imagery

AECOM

Figure 2: G56 Spillway - Sediment & Soil Analytical Results Map

BROWARD SPILLWAYS PHASE II

BROWARD COUNTY, FLORIDA

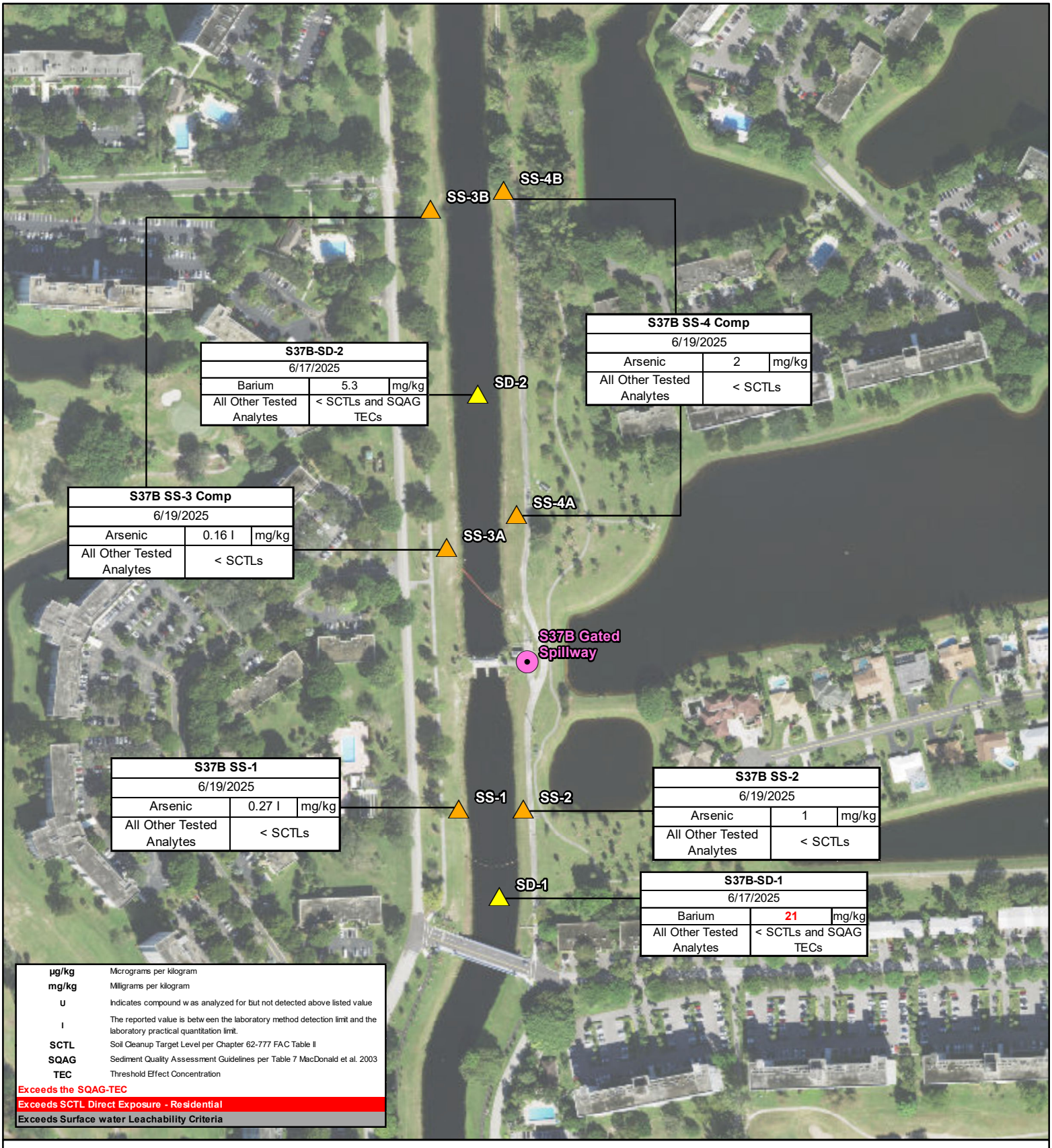

S37B-SD-2		
6/17/2025		
Barium	5.3	mg/kg
All Other Tested Analytes	< SCTLs and SQAG TECs	

S37B SS-4 Comp		
6/19/2025		
Arsenic	2	mg/kg
All Other Tested Analytes	< SCTLs	

S37B SS-3 Comp		
6/19/2025		
Arsenic	0.16 I	mg/kg
All Other Tested Analytes	< SCTLs	

S37B SS-1		
6/19/2025		
Arsenic	0.27 I	mg/kg
All Other Tested Analytes	< SCTLs	

S37B SS-2		
6/19/2025		
Arsenic	1	mg/kg
All Other Tested Analytes	< SCTLs	

S37B-SD-1		
6/17/2025		
Barium	21	mg/kg
All Other Tested Analytes	< SCTLs and SQAG TECs	

µg/kg	Micrograms per kilogram
mg/kg	Milligrams per kilogram
U	Indicates compound w as analyzed for but not detected above listed value
I	The reported value is betw een the laboratory method detection limit and the laboratory practical quantitation limit.
SCTL	Soil Cleanup Target Level per Chapter 62-777 FAC Table II
SQAG	Sediment Quality Assessment Guidelines per Table 7 MacDonald et al. 2003
TEC	Threshold Effect Concentration
Exceeds the SQAG-TEC	
Exceeds SCTL Direct Exposure - Residential	
Exceeds Surface water Leachability Criteria	

N

0 300 600

Feet

1 inch = 300 feet

Legend

- Gated Spillway
- Sediment Sample
- Soil Sample

DRAWN BY: SLW
CHECKED BY: KE
DATE: 7/9/2025

Date Sources: Esri World Imagery

AECOM

Figure 3: S37B Spillway - Sediment & Soil Analytical Results Map

BROWARD SPILLWAYS PHASE II

BROWARD COUNTY, FLORIDA

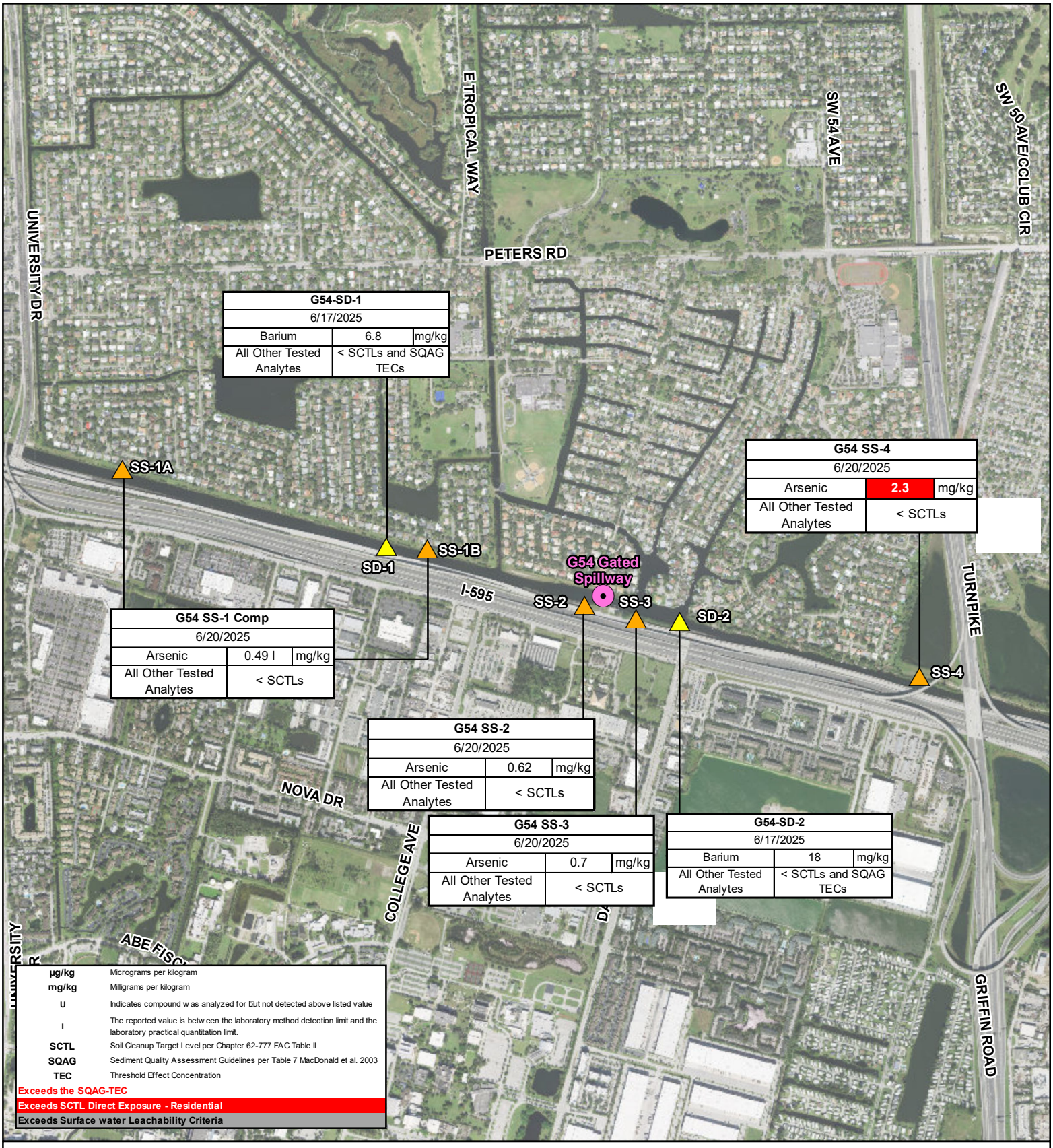

AECOM

Figure 4: G54 Spillway - Sediment & Soil Analytical Results Map

BROWARD SPILLWAYS PHASE II

BROWARD COUNTY, FLORIDA

TABLES

TABLE 1
SUMMARY OF SEDIMENT SAMPLE LOCATIONS
BROWARD SPILLWAYS - G56, S37B & G54
BROWARD COUNTY, FLORIDA
SOUTH FLORIDA WATER MANAGEMENT DISTRICT
AECOM PROJECT NO. 60741079

Sample ID	Date Collected	Latitude	Longitude	Depth to Sediment (decimal feet)	Lithology Description	Analysis
G56-SD-1	6/17/2025	26.32787	-80.13335	11.5	dark gray fine grain sand	OCPs, 8 RCRA, TRPH
G56-SD-2	6/17/2025	26.32784	-80.12960	5.8	dark gray fine grain sand with shell fragments	OCPs, 8 RCRA, TRPH
				G56 Average **8.7**		
S37B-SD-1	6/17/2025	26.22219	-80.17037	11.4	dark gray silty sand with shell fragments	OCPs, 8 RCRA, TRPH
S37B-SD-2	6/17/2025	26.22541	-80.17050	16.8	dark gray silty sand with shell fragments	OCPs, 8 RCRA, TRPH
				S37B Average **14.1**		
G54-SD-1	6/17/2025	26.09670	-80.23734	10.4	light to dark gray silty sand, some shell fragments	OCPs, 8 RCRA, TRPH
G54-SD-2	6/17/2025	26.094260°	-80.22698	10.3	light to dark gray silty sand with shell fragments	OCPs, 8 RCRA, TRPH
				G54 Average **10.3**		

NOTES:
- Latitude and Longitude recorded in decimal degrees North American Datum 83 (NAD 83)
- OCPs: Organochlorine Pesticides
- 8 RCRA (Resource Conservation and Recovery Act) Metals: arsenic, barium, cadmium, chromium, lead, merucry, selenium, and silver
- TRPH:Total Recoverable Petroleum Hydrocarbons

TABLE 2
SUMMARY OF SOIL SAMPLE LOCATIONS
BROWARD SPILLWAYS - G56, S37B & G54
BROWARD COUNTY, FLORIDA
SOUTH FLORIDA WATER MANAGEMENT DISTRICT
AECOM PROJECT NO. 60741079

Sample ID	Location ID	Date Collected	Latitude	Longitude	Analysis
G56 SS-1A+1B	G56-SS-1A	6/19/2025	26.32761	-80.13431	OCPs, 8 RCRA, TRPH
	G56-SS-1B		26.32761	-80.13215	
G56 SS-2A+2B	G56-SS-2A	6/19/2025	26.32816	-80.13434	OCPs, 8 RCRA, TRPH
	G56-SS-2B		26.32813	-80.13191	
G56 SS-3A+3B	G56-SS-3A	6/19/2025	26.32756	-80.13015	OCPs, 8 RCRA, TRPH
	G56-SS-3B		26.32740	-80.12799	
G56 SS-4A+4B	G56-SS-4A	6/19/2025	26.32809	-80.13028	OCPs, 8 RCRA, TRPH
	G56-SS-4B		26.32806	-80.12847	
S37B SS-1	S37B-SS-1	6/19/2025	26.22276	-80.17066	OCPs, 8 RCRA, TRPH
S37B SS-2	S37B-SS-2	6/19/2025	26.222751	-80.170198	OCPs, 8 RCRA, TRPH
S37B SS-3A+3B	S37B-SS-3A	6/19/2025	26.22443	-80.17073	OCPs, 8 RCRA, TRPH
	S37B-SS-3B		26.22659	-80.17083	
S37B SS-4A+4B	S37B-SS-4A	6/19/2025	26.22463	-80.17023	OCPs, 8 RCRA, TRPH
	S37B-SS-4B		26.22671	-80.17031	
G54 SS-1A+1B	G54-SS-1A	6/20/2025	26.09922	-80.24666	OCPs, 8 RCRA, TRPH
	G54-SS-1B		26.09663	-80.23588	
G54 SS-2	G54-SS-2	6/20/2025	26.09480	-80.23034	OCPs, 8 RCRA, TRPH
G54 SS-3	G54-SS-3	6/20/2025	26.09436	-80.22853	OCPs, 8 RCRA, TRPH
G54 SS-4	G54 SS-4	6/20/2025	26.09246	-80.21852	OCPs, 8 RCRA, TRPH

NOTES:
- Latitude and Longitude recorded in decimal degrees North American Datum 83 (NAD 83)
- OCPs: Organochlorine Pesticides
- 8 RCRA (Resource Conservation and Recovery Act) Metals: arsenic, barium, cadmium, chromium, lead, merucry, selenium, and silve
- TRPH:Total Recoverable Petroleum Hydrocarbons

TABLE 3
SEDIMENT ANALYTICAL RESULTS
ORGANOCHLORINE PESTICIDES, 8 RESOURCE CONSERVATION AND RECOVERY ACT METALS, AND TOTAL RECOVERABLE PETROLEUM HYDROCARBONS
BROWARD SPILLWAYS - G56, S37B & G54
BROWARD COUNTY, FLORIDA
SOUTH FLORIDA WATER MANAGEMENT DISTRICT
AECOM PROJECT NO. 60741079

SAMPLE IDENTIFICATION							G56-SD-1	G56-SD-2	S37B-SD-1	S37B-SD-2	G54-SD-1	G54-SD-2
Laboratory Analysis	**TEC[1]**	**PEC[1]**	**Residential [2]**	**Commercial [3]**	**Groundwater Leachability [4]**	**Surface Water Leachability [5]**	6/17/2025	6/17/2025	6/17/2025	6/17/2025	6/17/2025	6/17/2025
Organochlorine Pesticides by EPA Method 8081A (µg/kg)												
EPA Method 8081 Constituents	---	---	---	---	---	---	< SCTLs and SQAG TECs	< SCTLs and SQAG TECs	< SCTLs and SQAG TECs	< SCTLs and SQAG TECs	< SCTLs and SQAG TECs	< SCTLs and SQAG TECs
Metals by EPA Method 6010B and 7471A (mg/kg)												
Barium	20	60	120	130,000	1,600	NA	1.8	0.94 I	**21**	5.3	3.8	9.2
Chromium	43	110	210	470	38	4.2	2.6	0.94 I	**4.9**	2.5	2	**5.8**
Other EPA Method 6010B and 7471A Constituents	---	---	---	---	---	---	< SCTLs and SQAG TECs	< SCTLs and SQAG TECs	< SCTLs and SQAG TECs	< SCTLs and SQAG TECs	< SCTLs and SQAG TECs	< SCTLs and SQAG TECs
FL-PRO Method (mg/kg)												
TRPH	---	---	460	2,700	340	---	20.2 U	19.4 U	23.1 U	21.7 U	26 U	22.9 U

Notes:
Exceeds the SQAG-TEC
Exceeds SCTL Direct Exposure - Residential
Exceeds Surface Water Leachability Criteria
TEC - Threshold Effective Concentration
PEC - Probabable Effective Concentration
SCTL - Soil Cleanup Target Level
µg/kg - micrograms per kilogram
mg/kg - milligrams per kilogram
[1] SQAG - Sediment Quality Assessment Guidelines per Table 7 MacDonald et al. 2003
[2] Soil Cleanup Target Levels (SCTLs) per Chapter 62-777 FAC Table II, Direct Exposure - Residential
[3] Soil Cleanup Target Levels (SCTLs) per Chapter 62-777 FAC Table II, Direct Exposure - Commercial
[4] Soil Cleanup Target Levels (SCTLs) per Chapter 62-777 FAC Table II, Leachability Based on Groundwater Criteria
[5] Soil Cleanup Target Levels (SCTLs) per Chapter 62-777 FAC Table II, Leachability Based on Surface Water Criteria
[A] - U. S. Fish and Wildlife Service Interim Value
* - Leachability value may be derived using SPLP Test to calculate site-specific SCTLs or may be deternied using TCLP in the event oily wastes are present
U - Indicates that the compound was analyzed for but not detected above the listed value
I - The reported value is between the laboratory method detection limits (MDL) and the laboratory practical quantitation limit
NA - Not Available (as of 4/17/2005)
TRPH - Total Recoverable Petroleum Hydrocarbons

TABLE 4
SOIL ANALYTICAL RESULTS
ORGANOCHLORINE PESTICIDES, 8 RESOURCE CONSERVATION AND RECOVERY ACT METALS, AND TOTAL RECOVERABLE PETROLEUM HYDROCARBONS
BROWARD SPILLWAYS - G56, S37B & G54
BROWARD COUNTY, FLORIDA
SOUTH FLORIDA WATER MANAGEMENT DISTRICT
AECOM PROJECT NO. 60741079

SAMPLE IDENTIFICATION					G56 SS-1 Comp	G56 SS-2 Comp	G56 SS-3 Comp	G56 SS-4 Comp	S37B SS-1	S37B SS-2	S37B SS-3 Comp	S37B SS-4 Comp	G54 SS-1 Comp	G54 SS-2	G54 SS-3	G54 SS-4
Laboratory Analysis	**Residential [2]**	**Commercial [3]**	**Groundwater Leachability [4]**	**Surface Water Leachability [5]**	6/19/2025	6/19/2025	6/19/2025	6/19/2025	6/19/2025	6/19/2025	6/19/2025	6/19/2025	6/20/2025	6/20/2025	6/20/2025	6/20/2025
Organochlorine Pesticides by EPA Method 8081A (µg/kg)																
EPA Method 8081 Constituents	---	---	---	---	< SCTLs	< SCTLs	< SCTLs	< SCTLs	< SCTLs	< SCTLs	< SCTLs	< SCTLs	< SCTLs	< SCTLs	< SCTLs	< SCTLs
Metals by EPA Method 6010B and 7471A (mg/kg)																
Arsenic	2	12	---	---	**2.4**	0.28 I	0.57	0.19 I	0.27 I	1.0	0.16 I	2.0	0.49 I	0.62	0.7	**2.3**
Chromium	210	470	---	4.2	**4.5**	3	**4.8**	2.9	3.9	**4.6**	2.5	**5.4**	2.9	**4.8**	**4.7**	**5.1**
Selenium	440	11,000	5.2	0.5	0.5 U	0.51 U	0.48 U	0.49 U	0.6 U	0.49 U	0.48 U	0.49 U	0.48 U	0.48 U	0.49 U	**0.77 I**
EPA Method 6010B and 7471A Constituents	---	---	---	---	< SCTLs	< SCTLs	< SCTLs	< SCTLs	< SCTLs	< SCTLs	< SCTLs	< SCTLs	< SCTLs	< SCTLs	< SCTLs	< SCTLs
FL-PRO Method (mg/kg)																
TRPH	460	2,700	340	340	13.4 U	14.2 I	21.4 I	13.4 U	19.5 U	16.5 I	12.6 U	87.8	13.2 I	64.8 U	92 I	20.2 I

Notes:
Exceeds SCTL Direct Exposure - Residential
Exceeds Surface Water Leachability Criteria
SCTL - Soil Cleanup Target Level
µg/kg - micrograms per kilogram
mg/kg - milligrams per kilogram
[2] Soil Cleanup Target Levels (SCTLs) per Chapter 62-777 FAC Table II, Direct Exposure - Residential
[3] Soil Cleanup Target Levels (SCTLs) per Chapter 62-777 FAC Table II, Direct Exposure - Commercial
[4] Soil Cleanup Target Levels (SCTLs) per Chapter 62-777 FAC Table II, Leachability Based on Groundwater Criteria
[5] Soil Cleanup Target Levels (SCTLs) per Chapter 62-777 FAC Table II, Leachability Based on Surface Water Criteria
[A] - U. S. Fish and Wildlife Service Interim Value
* - Leachability value may be derived using SPLP Test to calculate site-specific SCTLs or may be deternied using TCLP in the event oily wastes are present
U - Indicates that the compound was analyzed for but not detected above the listed value
I - The reported value is between the laboratory method detection limits (MDL) and the laboratory practical quantitation limit (PQL).
NA - Not Available (as of 4/17/2005)
TRPH - Total Recoverable Petroleum Hydrocarbons

APPENDIX A

Sediment and Soil Boring Logs

Florida Department of Environmental Protection - Division of Waste Management - Bureau of Petroleum Storage Systems

BORING LOG

Page 1 of 1

Boring/Well Number: G56-SD-1	Permit Number: —	FDEP Facility Identification Number: —
Site Name: G56	Borehole Start Date: 6/17/25 End Date: ~~6/17/25~~ 0945 MS	Borehole Start Time: 0940 ☑ AM ☐ PM End Time: 0940 ☑ AM ☐ PM
Environmental Contractor: AECOM	Geologist's Name: David Waring	Environmental Technician's Name: Matthew Schlak
Drilling Company: AECOM	Pavement Thickness (inches): —	Borehole Diameter (inches): 3
Borehole Depth (feet): 1		
Drilling Method(s): HA	Apparent Borehole DTW (in feet from soil moisture content): —	Measured Well DTW (in feet after water recharges in well): —
OVA (list model and check type): NA ☐ FID ☐ PID		

Disposition of Drill Cuttings [check method(s)]: ☐ Drum ☐ Spread ☑ Backfill ☐ Stockpile ☐ Other

(describe if other or multiple items are checked):

Borehole Completion (check one): ☐ Well ☐ Grout ☐ Bentonite ☑ Backfill ☐ Other (describe)

Sample Type	Sample Depth Interval (feet)	Sample Recovery (inches)	SPT Blows (per six inches)	Unfiltered OVA	Filtered OVA	Net OVA	Depth (feet)	Sample Description (include grain size based on USCS, odors, staining, and other remarks)	USCS Symbol	Moisture Content	Lab Soil and Groundwater Samples (list sample number and depth or temporary screen interval)
							1				G56-SD-1 @ 0945
							2				
							3			—	1½ FT DEPTH
							4				
							5				
							6				
							7				
							8				
							9				
							10				
							11				
HA	0-1	12	—	—	—	—	12	DK Gray F. Sand No organics observed	SW	S	

Sample Type Codes: **PH** = Post Hole; **HA** = Hand Auger; **SS** = Split Spoon; **ST** = Shelby Tube; **DP** = Direct Push; **SC** = Sonic Core; **DC** = Drill Cuttings

Moisture Content Codes: **D** = Dry; **M** = Moist; **W** = Wet; **S** = Saturated

Florida Department of Environmental Protection - Division of Waste Management - Bureau of Petroleum Storage Systems

BORING LOG

Page 1 of 1

Boring/Well Number: G56-SD-2	Permit Number: —	FDEP Facility Identification Number: —
Site Name: G56	Borehole Start Date: 6/17/25 End Date: 6/17/25	Borehole Start Time: 1050 ☑ AM ☐ PM End Time: 1050 ☑ AM ☐ PM
Environmental Contractor: AECOM	Geologist's Name: David Waring	Environmental Technician's Name: Matthew Schlak
Drilling Company: HAMS AECOM	Pavement Thickness (inches): —	Borehole Diameter (inches): 3
Drilling Method(s): HA	Apparent Borehole DTW (in feet from soil moisture content): —	Measured Well DTW (in feet after water recharges in well): —
Borehole Completion (check one): ☐ Well ☐ Grout ☐ Bentonite ☑ Backfill ☐ Other (describe)		

Borehole Depth (feet): 1

OVA (list model and check type): NA ☐ FID ☐ PID

Disposition of Drill Cuttings [check method(s)]: ☐ Drum ☐ Spread ☑ Backfill ☐ Stockpile ☐ Other

(describe if other or multiple items are checked):

Sample Type	Sample Depth Interval (feet)	Sample Recovery (inches)	SPT Blows (per six inches)	Unfiltered OVA	Filtered OVA	Net OVA	Depth (feet)	Sample Description (include grain size based on USCS, odors, staining, and other remarks)	USCS Symbol	Moisture Content	Lab Soil and Groundwater Samples (list sample number and depth or temporary screen interval)
HA	0-1	12	—	—	—	—	1 2 3 4 5 6 7 8 9 10 11 12	DK GRAY Fine Sand SW S w/ Lot of Shells Fragments Slightly organic Odor Noticed			G56-SD-2 @ 1055 5'.10" Depth

Sample Type Codes: **PH** = Post Hole; **HA** = Hand Auger; **SS** = Split Spoon; **ST** = Shelby Tube; **DP** = Direct Push; **SC** = Sonic Core; **DC** = Drill Cuttings

Moisture Content Codes: **D** = Dry; **M** = Moist; **W** = Wet; **S** = Saturated

Florida Department of Environmental Protection - Division of Waste Management - Bureau of Petroleum Storage Systems

BORING LOG

Page 1 of 1

Boring/Well Number: S37-B-SD-1	Permit Number: —	FDEP Facility Identification Number: —
Site Name: S37B	Borehole Start Date: 6/17/25 End Date: 6/17/25	Borehole Start Time: 1230 ☐ AM ☑ PM End Time: 1230 ☐ AM ☑ PM
Environmental Contractor: AECOM	Geologist's Name: David Waring	Environmental Technician's Name: Matthew Schlak
Drilling Company: AECOM	Pavement Thickness (inches): —	Borehole Diameter (inches): 3
Borehole Depth (feet): 1		
Drilling Method(s): HA	Apparent Borehole DTW (in feet from soil moisture content): —	Measured Well DTW (in feet after water recharges in well): —
OVA (list model and check type): NA ☐ FID ☐ PID		

Disposition of Drill Cuttings [check method(s)]: ☐ Drum ☐ Spread ☑ Backfill ☐ Stockpile ☐ Other

(describe if other or multiple items are checked):

Borehole Completion (check one): ☐ Well ☐ Grout ☐ Bentonite ☑ Backfill ☐ Other (describe)

Sample Type	Sample Depth Interval (feet)	Sample Recovery (inches)	SPT Blows (per six inches)	Unfiltered OVA	Filtered OVA	Net OVA	Depth (feet)	Sample Description (include grain size based on USCS, odors, staining, and other remarks)	USCS Symbol	Moisture Content	Lab Soil and Groundwater Samples (list sample number and depth or temporary screen interval)
HA	0-1	12	—	—	—	—	1 2 3 4 5 6 7 8 9 10 11 12	DK Gray F/m Silty Sand w/ Lot of Shells organic odor noticed	SM	S	S37B-SD-1 @ 1235 11.4" Depth

Sample Type Codes: **PH** = Post Hole; **HA** = Hand Auger; **SS** = Split Spoon; **ST** = Shelby Tube; **DP** = Direct Push; **SC** = Sonic Core; **DC** = Drill Cuttings

Moisture Content Codes: **D** = Dry; **M** = Moist; **W** = Wet; **S** = Saturated

Florida Department of Environmental Protection - Division of Waste Management - Bureau of Petroleum Storage Systems

BORING LOG

Boring/Well Number: S37-B-SD-2	Permit Number: —	FDEP Facility Identification Number: —
Site Name: S37B	Borehole Start Date: 6/17/25 End Date: 6/17/25	Borehole Start Time: 1205 ☐ AM ☑ PM End Time: 1205 ☐ AM ☑ PM
Environmental Contractor: AECOM	Geologist's Name: David Waring	Environmental Technician's Name: Matthew Schlak
Drilling Company: AECOM	Pavement Thickness (inches): —	Borehole Diameter (inches): 3 / Borehole Depth (feet): 1
Drilling Method(s): HA	Apparent Borehole DTW (in feet from soil moisture content): —	Measured Well DTW (in feet after water recharges in well): — / OVA (list model and check type): NA ☐ FID ☐ PID

Disposition of Drill Cuttings [check method(s)]: ☐ Drum ☐ Spread ☑ Backfill ☐ Stockpile ☐ Other

(describe if other or multiple items are checked):

Borehole Completion (check one): ☐ Well ☐ Grout ☐ Bentonite ☑ Backfill ☐ Other (describe)

Sample Type	Sample Depth Interval (feet)	Sample Recovery (inches)	SPT Blows (per six inches)	Unfiltered OVA	Filtered OVA	Net OVA	Depth (feet)	Sample Description (include grain size based on USCS, odors, staining, and other remarks)	USCS Symbol	Moisture Content	Lab Soil and Groundwater Samples (list sample number and depth or temporary screen interval)
							1				S37B-SD-2 @ 1610
							2				
							3				~16:10" depth
							4				
							5				
							6				
							7				
							8				
							9				
							10		SM	S	
							11	Dk Gray F/M sand w/ silty material / organic odor and shell fragment and sea grass			
HA	0-1	12	—	—	—	—	12				

Sample Type Codes: **PH** = Post Hole; **HA** = Hand Auger; **SS** = Split Spoon; **ST** = Shelby Tube; **DP** = Direct Push; **SC** = Sonic Core; **DC** = Drill Cuttings

Moisture Content Codes: **D** = Dry; **M** = Moist; **W** = Wet; **S** = Saturated

Florida Department of Environmental Protection - Division of Waste Management - Bureau of Petroleum Storage Systems

BORING LOG

Page 1 of 1

Boring/Well Number: G54-SD-1	Permit Number: —	FDEP Facility Identification Number: —
Site Name: G54	Borehole Start Date: 6/17/25 End Date: 6/17/25	Borehole Start Time: 1343 ☐ AM ☑ PM End Time: 1343 ☐ AM ☑ PM
Environmental Contractor: AECOM	Geologist's Name: David Waring	Environmental Technician's Name: Matthew Schlak
Drilling Company: AECOM	Pavement Thickness (inches): —	Borehole Diameter (inches): 3
Drilling Method(s): HA	Apparent Borehole DTW (in feet from soil moisture content): —	Measured Well DTW (in feet after water recharges in well): —
Borehole Depth (feet): 1	OVA (list model and check type): NA ☐ FID ☐ PID	

Disposition of Drill Cuttings [check method(s)]: ☐ Drum ☐ Spread ☑ Backfill ☐ Stockpile ☐ Other

(describe if other or multiple items are checked):

Borehole Completion (check one): ☐ Well ☐ Grout ☐ Bentonite ☑ Backfill ☐ Other (describe)

Sample Type	Sample Depth Interval (feet)	Sample Recovery (inches)	SPT Blows (per six inches)	Unfiltered OVA	Filtered OVA	Net OVA	Depth (feet)	Sample Description (include grain size based on USCS, odors, staining, and other remarks)	USCS Symbol	Moisture Content	Lab Soil and Groundwater Samples (list sample number and depth or temporary screen interval)
							1				G54-SD-1 @ 1352
							2				
							3				10:5' - Depth
							4				
							5				
							6				
							7				
							8				
							9				
HA	0-1	12	—	—	—	—	10	Light to Dark w/slight silty sand some shells	SM	S	
							11				
							12				

Sample Type Codes: **PH** = Post Hole; **HA** = Hand Auger; **SS** = Split Spoon; **ST** = Shelby Tube; **DP** = Direct Push; **SC** = Sonic Core; **DC** = Drill Cuttings

Moisture Content Codes: **D** = Dry; **M** = Moist; **W** = Wet; **S** = Saturated

Florida Department of Environmental Protection - Division of Waste Management - Bureau of Petroleum Storage Systems

BORING LOG

Page 1 of 1

Boring/Well Number: G54-SD-2	Permit Number: —	FDEP Facility Identification Number: —
Site Name: G54	Borehole Start Date: 6/17/25 End Date: 6/17/25	Borehole Start Time: 1525 ☐ AM ☑ PM End Time: 1525 ☐ AM ☑ PM
Environmental Contractor: AECOM	Geologist's Name: David Waring	Environmental Technician's Name: Matthew Schlak
Drilling Company: AECOM	Pavement Thickness (inches): —	Borehole Diameter (inches): 3
Drilling Method(s): HA	Apparent Borehole DTW (in feet from soil moisture content): —	Measured Well DTW (in feet after water recharges in well): —
Borehole Depth (feet): 1	OVA (list model and check type): NA ☐ FID ☐ PID	

Disposition of Drill Cuttings [check method(s)]: ☐ Drum ☐ Spread ☑ Backfill ☐ Stockpile ☐ Other

(describe if other or multiple items are checked):

Borehole Completion (check one): ☐ Well ☐ Grout ☐ Bentonite ☑ Backfill ☐ Other (describe)

Sample Type	Sample Depth Interval (feet)	Sample Recovery (inches)	SPT Blows (per six inches)	Unfiltered OVA	Filtered OVA	Net OVA	Depth (feet)	Sample Description (include grain size based on USCS, odors, staining, and other remarks)	USCS Symbol	Moisture Content	Lab Soil and Groundwater Samples (list sample number and depth or temporary screen interval)
							1				G54-SD-2 @ 1550
							2				
							3				
							4				10.3" - Depth
							5				
							6				
							7				
							8				
							9				
HA	0-1	12	—	—	—	—	10	LT Gray to DK Gray F/m Silty Sand w/ organic odor	SM	S	
							11				
							12				

Sample Type Codes: **PH** = Post Hole; **HA** = Hand Auger; **SS** = Split Spoon; **ST** = Shelby Tube; **DP** = Direct Push; **SC** = Sonic Core; **DC** = Drill Cuttings

Moisture Content Codes: **D** = Dry; **M** = Moist; **W** = Wet; **S** = Saturated

Florida Department of Environmental Protection - Division of Waste Management - Bureau of Petroleum Storage Systems

BORING LOG

Page 1 of 1

Boring/Well Number: G56-SS-1A	Permit Number: NA	FDEP Facility Identification Number: NA
Site Name: SFWMD G56	Borehole Start Date: 6/19/25 End Date: —	Borehole Start Time: 1030 ☒ AM ☐ PM End Time: 1040 ☒ AM ☐ PM
Environmental Contractor: AECOM	Geologist's Name: Haley Rosol	Environmental Technician's Name: Matt Schalc
Drilling Company: ETD	Pavement Thickness (inches): NA	Borehole Diameter (inches): 3
Borehole Depth (feet): 2		
Drilling Method(s): HA	Apparent Borehole DTW (in feet from soil moisture content): NA	Measured Well DTW (in feet after water recharges in well): NA
OVA (list model and check type): NA ☐ FID ☐ PID		

Disposition of Drill Cuttings [check method(s)]: ☐ Drum ☐ Spread ☒ Backfill ☐ Stockpile ☐ Other

(describe if other or multiple items are checked):

Borehole Completion (check one): ☐ Well ☐ Grout ☐ Bentonite ☒ Backfill ☐ Other (describe)

Sample Type	Sample Depth Interval (feet)	Sample Recovery (inches)	SPT Blows (per six inches)	Unfiltered OVA	Filtered OVA	Net OVA	Depth (feet)	Sample Description (include grain size based on USCS, odors, staining, and other remarks)	USCS Symbol	Moisture Content	Lab Soil and Groundwater Samples (list sample number and depth or temporary screen interval)
HA	0-2	24	—	—	—	—	1	0-2' ~~grey~~ brown to gray fine grain sand w/ organics + some silt	SM	D	G56-SS-1-COMP @1050
							2				
							3	2' dark brown sand w/ organics	SC	D	
							4				
							5				
							6				
							7				
							8				
							9				
							10				
							11				
							12				

Sample Type Codes: **PH** = Post Hole; **HA** = Hand Auger; **SS** = Split Spoon; **ST** = Shelby Tube; **DP** = Direct Push; **SC** = Sonic Core; **DC** = Drill Cuttings

Moisture Content Codes: **D** = Dry; **M** = Moist; **W** = Wet; **S** = Saturated

Florida Department of Environmental Protection - Division of Waste Management - Bureau of Petroleum Storage Systems

BORING LOG

Page 1 of 1

Boring/Well Number: G56-SS-2B	Permit Number: NA	FDEP Facility Identification Number: NA
Site Name: SFWMD G56	Borehole Start Date: 8/19/25 End Date: —	Borehole Start Time: 1045 [X] AM [ ] PM End Time: 1050 [X] AM [ ] PM
Environmental Contractor: AECOM	Geologist's Name: Haley Rosol	Environmental Technician's Name: Matt Schlak
Drilling Company: ETD	Pavement Thickness (inches): NA	Borehole Diameter (inches): 3
Borehole Depth (feet): 2		
Drilling Method(s): HA	Apparent Borehole DTW (in feet from soil moisture content): NA	Measured Well DTW (in feet after water recharges in well): NA
OVA (list model and check type): NA [ ] FID [ ] PID		

Disposition of Drill Cuttings [check method(s)]: [ ] Drum [ ] Spread [X] Backfill [ ] Stockpile [ ] Other

(describe if other or multiple items are checked):

Borehole Completion (check one): [ ] Well [ ] Grout [ ] Bentonite [X] Backfill [ ] Other (describe)

Sample Type	Sample Depth Interval (feet)	Sample Recovery (inches)	SPT Blows (per six inches)	Unfiltered OVA	Filtered OVA	Net OVA	Depth (feet)	Sample Description (include grain size based on USCS, odors, staining, and other remarks)	USCS Symbol	Moisture Content	Lab Soil and Groundwater Samples (list sample number and depth or temporary screen interval)
HA	0-2	24	—	—	—	—	1 2 3 4 5 6 7 8 9 10 11 12	0-2" gray to dark gray fine grain & sand w/ organics	SM	D	G56-SS-2 @ 1050

Sample Type Codes: **PH** = Post Hole; **HA** = Hand Auger; **SS** = Split Spoon; **ST** = Shelby Tube; **DP** = Direct Push; **SC** = Sonic Core; **DC** = Drill Cuttings

Moisture Content Codes: **D** = Dry; **M** = Moist; **W** = Wet; **S** = Saturated

Florida Department of Environmental Protection - Division of Waste Management - Bureau of Petroleum Storage Systems

BORING LOG

Page 1 of 1

Boring/Well Number: G56-SS-2A	Permit Number: NA		FDEP Facility Identification Number: NA
Site Name: SFWMD G56	Borehole Start Date: 6/19/25 End Date: —	Borehole Start Time: 905 ☒ AM ☐ PM End Time: 915 ☒ AM ☐ PM	
Environmental Contractor: AECOM	Geologist's Name: Haley Rose		Environmental Technician's Name: Matt Schlak
Drilling Company: ETD	Pavement Thickness (inches): NA	Borehole Diameter (inches): 3	Borehole Depth (feet): 2
Drilling Method(s): HA	Apparent Borehole DTW (in feet from soil moisture content): NA	Measured Well DTW (in feet after water recharges in well): NA	OVA (list model and check type): NA ☐ FID ☐ PID

Disposition of Drill Cuttings [check method(s)]: ☐ Drum ☐ Spread ☒ Backfill ☐ Stockpile ☐ Other

(describe if other or multiple items are checked):

Borehole Completion (check one): ☐ Well ☐ Grout ☐ Bentonite ☒ Backfill ☐ Other (describe)

Sample Type	Sample Depth Interval (feet)	Sample Recovery (inches)	SPT Blows (per six inches)	Unfiltered OVA	Filtered OVA	Net OVA	Depth (feet)	Sample Description (include grain size based on USCS, odors, staining, and other remarks)	USCS Symbol	Moisture Content	Lab Soil and Groundwater Samples (list sample number and depth or temporary screen interval)
HA	~~0-4~~ 0-2	24	—	—	—	—	1	0-2' gray to dark gray fine grained unconsolidated sand w/ organics/silt	SM	D	G56-SS-2-COMP @ 930
							2				
							3				
							4				
							5				
							6				
							7				
							8				
							9				
							10				
							11				
							12				

Sample Type Codes: **PH** = Post Hole; **HA** = Hand Auger; **SS** = Split Spoon; **ST** = Shelby Tube; **DP** = Direct Push; **SC** = Sonic Core; **DC** = Drill Cuttings

Moisture Content Codes: **D** = Dry; **M** = Moist; **W** = Wet; **S** = Saturated

BORING LOG

Page 1 of 1

Boring/Well Number: G56-SS-2B	Permit Number: NA	FDEP Facility Identification Number: NA
Site Name: SFWMD G56	Borehole Start Date: 6/19/25 End Date: —	Borehole Start Time: 920 [X] AM [ ] PM End Time: 930 [X] AM [ ] PM
Environmental Contractor: AECOM	Geologist's Name: Haley Rasul	Environmental Technician's Name: Matt Schlotz
Drilling Company: ETD	Pavement Thickness (inches): NA	Borehole Diameter (inches): 3
Borehole Depth (feet): 2		
Drilling Method(s): HA	Apparent Borehole DTW (in feet from soil moisture content): NA	Measured Well DTW (in feet after water recharges in well): NA
OVA (list model and check type): NA [ ] FID [ ] PID		

Disposition of Drill Cuttings [check method(s)]: [ ] Drum [ ] Spread [X] Backfill [ ] Stockpile [ ] Other

(describe if other or multiple items are checked):

Borehole Completion (check one): [ ] Well [ ] Grout [ ] Bentonite [X] Backfill [ ] Other (describe)

Sample Type	Sample Depth Interval (feet)	Sample Recovery (inches)	SPT Blows (per six inches)	Unfiltered OVA	Filtered OVA	Net OVA	Depth (feet)	Sample Description (include grain size based on USCS, odors, staining, and other remarks)	USCS Symbol	Moisture Content	Lab Soil and Groundwater Samples (list sample number and depth or temporary screen interval)
HA	0-2	24	—	—	—	—	1	0-2' dark gray fine grained sand w/ silty organics	SM	D	G56-SS-2-comp 0930
							2				
							3				
							4				
							5				
							6				
							7				
							8				
							9				
							10				
							11				
							12				

Sample Type Codes: **PH** = Post Hole; **HA** = Hand Auger; **SS** = Split Spoon; **ST** = Shelby Tube; **DP** = Direct Push; **SC** = Sonic Core; **DC** = Drill Cuttings

Moisture Content Codes: **D** = Dry; **M** = Moist; **W** = Wet; **S** = Saturated

Florida Department of Environmental Protection - Division of Waste Management - Bureau of Petroleum Storage Systems

BORING LOG

Page 1 of 1

Boring/Well Number: G56-SS-3A	Permit Number: NA		FDEP Facility Identification Number: NA
Site Name: SFWMD G56	Borehole Start Date: 6/19/25 End Date: —	Borehole Start Time: 1055 ☒ AM ☐ PM End Time: ~~10~~ HR 1105 ☒ AM ☐ PM	
Environmental Contractor: AECOM	Geologist's Name: Haley Rossi		Environmental Technician's Name: Matt Schlik
Drilling Company: ETD	Pavement Thickness (inches): NA	Borehole Diameter (inches): 3	Borehole Depth (feet): 2
Drilling Method(s): HA	Apparent Borehole DTW (in feet from soil moisture content): NA	Measured Well DTW (in feet after water recharges in well): NA	OVA (list model and check type): NA ☐ FID ☐ PID

Disposition of Drill Cuttings [check method(s)]: ☐ Drum ☐ Spread ☒ Backfill ☐ Stockpile ☐ Other

(describe if other or multiple items are checked):

Borehole Completion (check one): ☐ Well ☐ Grout ☐ Bentonite ☒ Backfill ☐ Other (describe)

Sample Type	Sample Depth Interval (feet)	Sample Recovery (inches)	SPT Blows (per six inches)	Unfiltered OVA	Filtered OVA	Net OVA	Depth (feet)	Sample Description (include grain size based on USCS, odors, staining, and other remarks)	USCS Symbol	Moisture Content	Lab Soil and Groundwater Samples (list sample number and depth or temporary screen interval)
HA	0-2	24	—	—	—	—	1 2 3 4 5 6 7 8 9 10 11 12	0-2' light gray to dark gray fine grained sand	SP	D	G56-SS-3-Comp @ 1125

Sample Type Codes: **PH** = Post Hole; **HA** = Hand Auger; **SS** = Split Spoon; **ST** = Shelby Tube; **DP** = Direct Push; **SC** = Sonic Core; **DC** = Drill Cuttings

Moisture Content Codes: **D** = Dry; **M** = Moist; **W** = Wet; **S** = Saturated

Florida Department of Environmental Protection - Division of Waste Management - Bureau of Petroleum Storage Systems

BORING LOG

Page 1 of 1

Boring/Well Number: G56-SS-3B	Permit Number: NA		FDEP Facility Identification Number: NA
Site Name: SFWMD G56	Borehole Start Date: 6/19/25 End Date: —	Borehole Start Time: 1115 [X] AM [ ] PM End Time: 1125 [X] AM [ ] PM	
Environmental Contractor: AECOM	Geologist's Name: Haley Risal		Environmental Technician's Name: Matt Schlak
Drilling Company: ETD	Pavement Thickness (inches): NA	Borehole Diameter (inches): 3	Borehole Depth (feet): 2
Drilling Method(s): HA	Apparent Borehole DTW (in feet from soil moisture content): NA	Measured Well DTW (in feet after water recharges in well): NA	OVA (list model and check type): NA [ ] FID [ ] PID

Disposition of Drill Cuttings [check method(s)]: [ ] Drum [ ] Spread [X] Backfill [ ] Stockpile [ ] Other

(describe if other or multiple items are checked):

Borehole Completion (check one): [ ] Well [ ] Grout [ ] Bentonite [X] Backfill [ ] Other (describe)

Sample Type	Sample Depth Interval (feet)	Sample Recovery (inches)	SPT Blows (per six inches)	Unfiltered OVA	Filtered OVA	Net OVA	Depth (feet)	Sample Description (include grain size based on USCS, odors, staining, and other remarks)	USCS Symbol	Moisture Content	Lab Soil and Groundwater Samples (list sample number and depth or temporary screen interval)
HA	0-2	24	—	—	—	—	1 2 3 4 5 6 7 8 9 10 11 12	0-2' gray to dark gray fine grained sand w/ some gravel	SP	D	G56-SS-3 comp @ 1125

Sample Type Codes: **PH** = Post Hole; **HA** = Hand Auger; **SS** = Split Spoon; **ST** = Shelby Tube; **DP** = Direct Push; **SC** = Sonic Core; **DC** = Drill Cuttings

Moisture Content Codes: **D** = Dry; **M** = Moist; **W** = Wet; **S** = Saturated

BORING LOG

Page 1 of 1

Boring/Well Number: 656-SS-4A	Permit Number: NA		FDEP Facility Identification Number: NA
Site Name: SFWMD 656	Borehole Start Date: 6/19/25 End Date: —	Borehole Start Time: 940 ☒ AM ☐ PM End Time: 950 ☒ AM ☐ PM	
Environmental Contractor: AECOM	Geologist's Name: Haley Royal		Environmental Technician's Name: Matt Schlak
Drilling Company: ETD	Pavement Thickness (inches): NA	Borehole Diameter (inches): 3	Borehole Depth (feet): 2
Drilling Method(s): HA	Apparent Borehole DTW (in feet from soil moisture content): NA	Measured Well DTW (in feet after water recharges in well): NA	OVA (list model and check type): NA ☐ FID ☐ PID

Disposition of Drill Cuttings [check method(s)]: ☐ Drum ☐ Spread ☒ Backfill ☐ Stockpile ☐ Other

(describe if other or multiple items are checked):

Borehole Completion (check one): ☐ Well ☐ Grout ☐ Bentonite ☒ Backfill ☐ Other (describe)

Sample Type	Sample Depth Interval (feet)	Sample Recovery (inches)	SPT Blows (per six inches)	Unfiltered OVA	Filtered OVA	Net OVA	Depth (feet)	Sample Description (include grain size based on USCS, odors, staining, and other remarks)	USCS Symbol	Moisture Content	Lab Soil and Groundwater Samples (list sample number and depth or temporary screen interval)
HA	0-2	24	—	—	—	—	1	0-2' tan to gray fine grained sand	SP	D	656-SS-4-comp @ 1145
							2				
							3				
							4				
							5				
							6				
							7				
							8				
							9				
							10				
							11				
							12				

Sample Type Codes: **PH** = Post Hole; **HA** = Hand Auger; **SS** = Split Spoon; **ST** = Shelby Tube; **DP** = Direct Push; **SC** = Sonic Core; **DC** = Drill Cuttings

Moisture Content Codes: **D** = Dry; **M** = Moist; **W** = Wet; **S** = Saturated

Florida Department of Environmental Protection - Division of Waste Management - Bureau of Petroleum Storage Systems

BORING LOG

Page 1 of 1

Boring/Well Number: 656-SS-4B	Permit Number: NA		FDEP Facility Identification Number: NA
Site Name: SFWMD G56	Borehole Start Date: 6/19/25 End Date: —	Borehole Start Time: 1130 [X] AM [ ] PM End Time: 1145 [ ] AM [ ] PM	
Environmental Contractor: AECOM	Geologist's Name: Haley Rose		Environmental Technician's Name: Matt Schlak
Drilling Company: ETD	Pavement Thickness (inches): NA	Borehole Diameter (inches): 3	Borehole Depth (feet): 2
Drilling Method(s): HA	Apparent Borehole DTW (in feet from soil moisture content): NA	Measured Well DTW (in feet after water recharges in well): NA	OVA (list model and check type): NA [ ] FID [ ] PID

Disposition of Drill Cuttings [check method(s)]: [ ] Drum [ ] Spread [X] Backfill [ ] Stockpile [ ] Other

(describe if other or multiple items are checked):

Borehole Completion (check one): [ ] Well [ ] Grout [ ] Bentonite [X] Backfill [ ] Other (describe)

Sample Type	Sample Depth Interval (feet)	Sample Recovery (inches)	SPT Blows (per six inches)	Unfiltered OVA	Filtered OVA	Net OVA	Depth (feet)	Sample Description (include grain size based on USCS, odors, staining, and other remarks)	USCS Symbol	Moisture Content	Lab Soil and Groundwater Samples (list sample number and depth or temporary screen interval)
HA	0-2	24	—	—	—	—	1 2 3 4 5 6 7 8 9 10 11 12	0-2' brown to gray fine grained sand w/ some gravel and organics	SM	D	~~G6~~ G56-SS-4-comp @ 1145

Sample Type Codes: **PH** = Post Hole; **HA** = Hand Auger; **SS** = Split Spoon; **ST** = Shelby Tube; **DP** = Direct Push; **SC** = Sonic Core; **DC** = Drill Cuttings

Moisture Content Codes: **D** = Dry; **M** = Moist; **W** = Wet; **S** = Saturated

Florida Department of Environmental Protection - Division of Waste Management - Bureau of Petroleum Storage Systems

BORING LOG

Page 1 of 1

Boring/Well Number: S37B-SS-1	Permit Number: NA		FDEP Facility Identification Number: NA
Site Name: SFWMD S37B	Borehole Start Date: 6/19/25 End Date: —	Borehole Start Time: 1225 ☐ AM ☒ PM End Time: 1235 ☐ AM ☒ PM	
Environmental Contractor: AECOM	Geologist's Name: Haley Rossi		Environmental Technician's Name: M. & H. Schlais
Drilling Company: ETD	Pavement Thickness (inches): NA	Borehole Diameter (inches): 3	Borehole Depth (feet): 2
Drilling Method(s): HA	Apparent Borehole DTW (in feet from soil moisture content): NA	Measured Well DTW (in feet after water recharges in well): NA	OVA (list model and check type): NA ☐ FID ☐ PID

Disposition of Drill Cuttings [check method(s)]: ☐ Drum ☐ Spread ☒ Backfill ☐ Stockpile ☐ Other

(describe if other or multiple items are checked):

Borehole Completion (check one): ☐ Well ☐ Grout ☐ Bentonite ☒ Backfill ☐ Other (describe)

Sample Type	Sample Depth Interval (feet)	Sample Recovery (inches)	SPT Blows (per six inches)	Unfiltered OVA	Filtered OVA	Net OVA	Depth (feet)	Sample Description (include grain size based on USCS, odors, staining, and other remarks)	USCS Symbol	Moisture Content	Lab Soil and Groundwater Samples (list sample number and depth or temporary screen interval)
HA	0-2	24	—	—	—	—	1	0-2' gray fine grained sand w/ sparse gravel	SP	D	S37B-SS-1 @ 1235
							2				
							3				
							4				
							5				
							6				
							7				
							8				
							9				
							10				
							11				
							12				

Sample Type Codes: **PH** = Post Hole; **HA** = Hand Auger; **SS** = Split Spoon; **ST** = Shelby Tube; **DP** = Direct Push; **SC** = Sonic Core; **DC** = Drill Cuttings

Moisture Content Codes: **D** = Dry; **M** = Moist; **W** = Wet; **S** = Saturated

Florida Department of Environmental Protection - Division of Waste Management - Bureau of Petroleum Storage Systems

BORING LOG

Page 1 of 1

Boring/Well Number: S37B-SS-2	Permit Number: NA		FDEP Facility Identification Number: NA
Site Name: SFWMD S37B	Borehole Start Date: 6/19/25 End Date: —	Borehole Start Time: 1300 ☐ AM ☒ PM End Time: 1310 ☐ AM ☒ PM	
Environmental Contractor: AECOM	Geologist's Name: Holly Rosel		Environmental Technician's Name: Matt Schlak
Drilling Company: ETD	Pavement Thickness (inches): NA	Borehole Diameter (inches): 3	Borehole Depth (feet): 2
Drilling Method(s): HA	Apparent Borehole DTW (in feet from soil moisture content): NA	Measured Well DTW (in feet after water recharges in well): NA	OVA (list model and check type): NA ☐ FID ☐ PID

Disposition of Drill Cuttings [check method(s)]: ☐ Drum ☐ Spread ☒ Backfill ☐ Stockpile ☐ Other

(describe if other or multiple items are checked):

Borehole Completion (check one): ☐ Well ☐ Grout ☐ Bentonite ☒ Backfill ☐ Other (describe)

Sample Type	Sample Depth Interval (feet)	Sample Recovery (inches)	SPT Blows (per six inches)	Unfiltered OVA	Filtered OVA	Net OVA	Depth (feet)	Sample Description (include grain size based on USCS, odors, staining, and other remarks)	USCS Symbol	Moisture Content	Lab Soil and Groundwater Samples (list sample number and depth or temporary screen interval)
HA	0-2	24	—	—	—	—	1 2 3 4 5 6 7 8 9 10 11 12	0-2' tan to gray fine grained sand, minimal gravel	SP	D	S37B-SS-2 @1310

Sample Type Codes: **PH** = Post Hole; **HA** = Hand Auger; **SS** = Split Spoon; **ST** = Shelby Tube; **DP** = Direct Push; **SC** = Sonic Core; **DC** = Drill Cuttings

Moisture Content Codes: **D** = Dry; **M** = Moist; **W** = Wet; **S** = Saturated

Florida Department of Environmental Protection - Division of Waste Management - Bureau of Petroleum Storage Systems

BORING LOG

Page 1 of 1

Boring/Well Number: S37B-SS-3A	Permit Number: NA		FDEP Facility Identification Number: NA
Site Name: SFWMD S37B	Borehole Start Date: 6/19/25 End Date: —	Borehole Start Time: 1240 ☐ AM ☒ PM End Time: 1245 ☐ AM ☒ PM	
Environmental Contractor: AECOM	Geologist's Name: Haley Rosol		Environmental Technician's Name: Matt Schlak
Drilling Company: ETD	Pavement Thickness (inches): NA	Borehole Diameter (inches): 3	Borehole Depth (feet): HA 2
Drilling Method(s): HA	Apparent Borehole DTW (in feet from soil moisture content): NA	Measured Well DTW (in feet after water recharges in well): NA	OVA (list model and check type): NA ☐ FID ☐ PID

Disposition of Drill Cuttings [check method(s)]: ☐ Drum ☐ Spread ☒ Backfill ☐ Stockpile ☐ Other

(describe if other or multiple items are checked):

Borehole Completion (check one): ☐ Well ☐ Grout ☐ Bentonite ☒ Backfill ☐ Other (describe)

Sample Type	Sample Depth Interval (feet)	Sample Recovery (inches)	SPT Blows (per six inches)	Unfiltered OVA	Filtered OVA	Net OVA	Depth (feet)	Sample Description (include grain size based on USCS, odors, staining, and other remarks)	USCS Symbol	Moisture Content	Lab Soil and Groundwater Samples (list sample number and depth or temporary screen interval)
HA	0-2	24	—	—	—	—	1	0-2' gray to tan fine grained sand	SP	D	S37B-SS-3-comp 01250
							2				
							3				
							4				
							5				
							6				
							7				
							8				
							9				
							10				
							11				
							12				

Sample Type Codes: **PH** = Post Hole; **HA** = Hand Auger; **SS** = Split Spoon; **ST** = Shelby Tube; **DP** = Direct Push; **SC** = Sonic Core; **DC** = Drill Cuttings

Moisture Content Codes: **D** = Dry; **M** = Moist; **W** = Wet; **S** = Saturated

Florida Department of Environmental Protection - Division of Waste Management - Bureau of Petroleum Storage Systems

BORING LOG

Page 1 of 1

Boring/Well Number: SS73-SS-3B	Permit Number: NA	FDEP Facility Identification Number: NA
Site Name: SFwMD 537B	Borehole Start Date: 6/11/25 End Date: —	Borehole Start Time: 1250 ☐ AM ☒ PM End Time: 1255 ☐ AM ☒ PM
Environmental Contractor: AECOM	Geologist's Name: Haley Rosal	Environmental Technician's Name: Matt Schlak
Drilling Company: ETD	Pavement Thickness (inches): NA	Borehole Diameter (inches): 3 / Borehole Depth (feet): 2
Drilling Method(s): HA	Apparent Borehole DTW (in feet from soil moisture content): NA	Measured Well DTW (in feet after water recharges in well): NA / OVA (list model and check type): NA ☐ FID ☐ PID
Disposition of Drill Cuttings [check method(s)]: ☐ Drum ☐ Spread ☒ Backfill ☐ Stockpile ☐ Other		
(describe if other or multiple items are checked):		
Borehole Completion (check one): ☐ Well ☐ Grout ☐ Bentonite ☒ Backfill ☐ Other (describe)		

Sample Type	Sample Depth Interval (feet)	Sample Recovery (inches)	SPT Blows (per six inches)	Unfiltered OVA	Filtered OVA	Net OVA	Depth (feet)	Sample Description (include grain size based on USCS, odors, staining, and other remarks)	USCS Symbol	Moisture Content	Lab Soil and Groundwater Samples (list sample number and depth or temporary screen interval)
HA	0-2	24	—	—	—	—	1	0-2" tan to gray fine grained sand	SP	D	537B-SS-3 comp @1250
							2				
							3				
							4				
							5				
							6				
							7				
							8				
							9				
							10				
							11				
							12				

Sample Type Codes: **PH** = Post Hole; **HA** = Hand Auger; **SS** = Split Spoon; **ST** = Shelby Tube; **DP** = Direct Push; **SC** = Sonic Core; **DC** = Drill Cuttings

Moisture Content Codes: **D** = Dry; **M** = Moist; **W** = Wet; **S** = Saturated

Florida Department of Environmental Protection - Division of Waste Management - Bureau of Petroleum Storage Systems

BORING LOG

Page 1 of 1

Boring/Well Number: SFWMD 537B-SS-4A	Permit Number: NA		FDEP Facility Identification Number: NA
Site Name: SFWMD 537B	Borehole Start Date: 6/19/25 End Date:	Borehole Start Time: 1315 ☐ AM ☒ PM End Time: 1320 ☐ AM ☒ PM	
Environmental Contractor: AECOM	Geologist's Name: Haley Rosl		Environmental Technician's Name: Matt Schlick
Drilling Company: ETD	Pavement Thickness (inches): NA	Borehole Diameter (inches): 3	Borehole Depth (feet): 2
Drilling Method(s): HA	Apparent Borehole DTW (in feet from soil moisture content): NA	Measured Well DTW (in feet after water recharges in well): NA	OVA (list model and check type): NA ☐ FID ☐ PID

Disposition of Drill Cuttings [check method(s)]: ☐ Drum ☐ Spread ☒ Backfill ☐ Stockpile ☐ Other

(describe if other or multiple items are checked):

Borehole Completion (check one): ☐ Well ☐ Grout ☐ Bentonite ☒ Backfill ☐ Other (describe)

Sample Type	Sample Depth Interval (feet)	Sample Recovery (inches)	SPT Blows (per six inches)	Unfiltered OVA	Filtered OVA	Net OVA	Depth (feet)	Sample Description (include grain size based on USCS, odors, staining, and other remarks)	USCS Symbol	Moisture Content	Lab Soil and Groundwater Samples (list sample number and depth or temporary screen interval)
HA	0-2	24	—	—	—	—	1 2 3 4 5 6 7 8 9 10 11 12	0-2' tan to gray fine grained sand w/ minimal gravel	SP	D	537B-SS-4-comp @1335

Sample Type Codes: **PH** = Post Hole; **HA** = Hand Auger; **SS** = Split Spoon; **ST** = Shelby Tube; **DP** = Direct Push; **SC** = Sonic Core; **DC** = Drill Cuttings

Moisture Content Codes: **D** = Dry; **M** = Moist; **W** = Wet; **S** = Saturated

Florida Department of Environmental Protection - Division of Waste Management - Bureau of Petroleum Storage Systems

BORING LOG

Boring/Well Number: S37B-SS-4B	Permit Number: NA		FDEP Facility Identification Number: NA
Site Name: SFWMD S37B	Borehole Start Date: 6/19/25 End Date:	Borehole Start Time: 1325 AM ☒ PM End Time: 1335 AM ☒ PM	
Environmental Contractor: AECOM	Geologist's Name: Haley Rusl		Environmental Technician's Name: Matt Schmk
Drilling Company: ETD	Pavement Thickness (inches): NA	Borehole Diameter (inches): 3	Borehole Depth (feet): 2
Drilling Method(s): HA	Apparent Borehole DTW (in feet from soil moisture content): NA	Measured Well DTW (in feet after water recharges in well): NA	OVA (list model and check type): NA ☐ FID ☐ PID

Disposition of Drill Cuttings [check method(s)]: ☐ Drum ☐ Spread ☒ Backfill ☐ Stockpile ☐ Other

(describe if other or multiple items are checked):

Borehole Completion (check one): ☐ Well ☐ Grout ☐ Bentonite ☒ Backfill ☐ Other (describe)

Sample Type	Sample Depth Interval (feet)	Sample Recovery (inches)	SPT Blows (per six inches)	Unfiltered OVA	Filtered OVA	Net OVA	Depth (feet)	Sample Description (include grain size based on USCS, odors, staining, and other remarks)	USCS Symbol	Moisture Content	Lab Soil and Groundwater Samples (list sample number and depth or temporary screen interval)
HA	0-2	24	—	—	—	—	1	0-2' brown to tan fine grained sand w/ some organics	SM	D	S37B-SS-4-comp @1335
							2				
							3				
							4				
							5				
							6				
							7				
							8				
							9				
							10				
							11				
							12				

Sample Type Codes: **PH** = Post Hole; **HA** = Hand Auger; **SS** = Split Spoon; **ST** = Shelby Tube; **DP** = Direct Push; **SC** = Sonic Core; **DC** = Drill Cuttings

Moisture Content Codes: **D** = Dry; **M** = Moist; **W** = Wet; **S** = Saturated

Florida Department of Environmental Protection - Division of Waste Management - Bureau of Petroleum Storage Systems

BORING LOG

Page 1 of 1

Boring/Well Number: G54-SS-1A	Permit Number: NA		FDEP Facility Identification Number: NA
Site Name: G54 SFWMD	Borehole Start Date: 6/20/25 End Date: —	Borehole Start Time: 935 AM ☐ PM End Time: 945 AM ☐ PM	
Environmental Contractor: AECOM	Geologist's Name: Haley Rossi		Environmental Technician's Name: Matt Schlak
Drilling Company: ETD	Pavement Thickness (inches): NA	Borehole Diameter (inches): 3	Borehole Depth (feet): 2
Drilling Method(s): HA	Apparent Borehole DTW (in feet from soil moisture content): NA	Measured Well DTW (in feet after water recharges in well): NA	OVA (list model and check type): NA ☐ FID ☐ PID

Disposition of Drill Cuttings [check method(s)]: ☐ Drum ☐ Spread ☒ Backfill ☐ Stockpile ☐ Other

(describe if other or multiple items are checked):

Borehole Completion (check one): ☐ Well ☐ Grout ☐ Bentonite ☒ Backfill ☐ Other (describe)

Sample Type	Sample Depth Interval (feet)	Sample Recovery (inches)	SPT Blows (per six inches)	Unfiltered OVA	Filtered OVA	Net OVA	Depth (feet)	Sample Description (include grain size based on USCS, odors, staining, and other remarks)	USCS Symbol	Moisture Content	Lab Soil and Groundwater Samples (list sample number and depth or temporary screen interval)
HA	0-2	24	—	—	—	—	1 2 3 4 5 6 7 8 9 10 11 12	0-2' tan to dark gray fine grained sand w/ gravel	SP	D	G54-SS-1-comp @1010

Sample Type Codes: **PH** = Post Hole; **HA** = Hand Auger; **SS** = Split Spoon; **ST** = Shelby Tube; **DP** = Direct Push; **SC** = Sonic Core; **DC** = Drill Cuttings

Moisture Content Codes: **D** = Dry; **M** = Moist; **W** = Wet; **S** = Saturated

Florida Department of Environmental Protection - Division of Waste Management - Bureau of Petroleum Storage Systems

BORING LOG

Boring/Well Number: 654-55-2B	Permit Number: NA		FDEP Facility Identification Number: NA
Site Name: 654 SFWMD	Borehole Start Date: 6/20/25 End Date: —	Borehole Start Time: 955 ☒ AM ☐ PM End Time: 1010 ☒ AM ☐ PM	
Environmental Contractor: AECOM	Geologist's Name: Haley Rosel		Environmental Technician's Name: Matt Schlak
Drilling Company: ETD	Pavement Thickness (inches): NA	Borehole Diameter (inches): 3	Borehole Depth (feet): 2
Drilling Method(s): HA	Apparent Borehole DTW (in feet from soil moisture content): NA	Measured Well DTW (in feet after water recharges in well): NA	OVA (list model and check type): NA ☐ FID ☐ PID

Disposition of Drill Cuttings [check method(s)]: ☐ Drum ☐ Spread ☒ Backfill ☐ Stockpile ☐ Other

(describe if other or multiple items are checked):

Borehole Completion (check one): ☐ Well ☐ Grout ☐ Bentonite ☒ Backfill ☐ Other (describe)

Sample Type	Sample Depth Interval (feet)	Sample Recovery (inches)	SPT Blows (per six inches)	Unfiltered OVA	Filtered OVA	Net OVA	Depth (feet)	Sample Description (include grain size based on USCS, odors, staining, and other remarks)	USCS Symbol	Moisture Content	Lab Soil and Groundwater Samples (list sample number and depth or temporary screen interval)
HA	0-2	24	—	—	—	—	1 2 3 4 5 6 7 8 9 10 11 12	0-2' tan to gray fine grained sand	SP	D	654-55-2-comp @1010

Sample Type Codes: **PH** = Post Hole; **HA** = Hand Auger; **SS** = Split Spoon; **ST** = Shelby Tube; **DP** = Direct Push; **SC** = Sonic Core; **DC** = Drill Cuttings

Moisture Content Codes: **D** = Dry; **M** = Moist; **W** = Wet; **S** = Saturated

Florida Department of Environmental Protection - Division of Waste Management - Bureau of Petroleum Storage Systems

BORING LOG

Page 1 of 1

Boring/Well Number: G54-SS-2	Permit Number: NA		FDEP Facility Identification Number: NA
Site Name: SFWMD G54	Borehole Start Date: 6/20/25 End Date: —	Borehole Start Time: 840 ☒ AM ☐ PM End Time: 850 ☒ AM ☐ PM	
Environmental Contractor: AECOM	Geologist's Name: Haley Rowl		Environmental Technician's Name: Matt Schlak
Drilling Company: ETD	Pavement Thickness (inches): NA	Borehole Diameter (inches): 3	Borehole Depth (feet): 2
Drilling Method(s): HA	Apparent Borehole DTW (in feet from soil moisture content): NA	Measured Well DTW (in feet after water recharges in well): NA	OVA (list model and check type): NA ☐ FID ☐ PID

Disposition of Drill Cuttings [check method(s)]: ☐ Drum ☐ Spread ☒ Backfill ☐ Stockpile ☐ Other

(describe if other or multiple items are checked):

Borehole Completion (check one): ☐ Well ☐ Grout ☐ Bentonite ☒ Backfill ☐ Other (describe)

Sample Type	Sample Depth Interval (feet)	Sample Recovery (inches)	SPT Blows (per six inches)	Unfiltered OVA	Filtered OVA	Net OVA	Depth (feet)	Sample Description (include grain size based on USCS, odors, staining, and other remarks)	USCS Symbol	Moisture Content	Lab Soil and Groundwater Samples (list sample number and depth or temporary screen interval)
HA	0–2	24	—	—	—	—	1	0-2' gray fine grained sand w/ gravel	SP	D	G54-SS-2 @ 850
							2				
							3				
							4				
							5				
							6				
							7				
							8				
							9				
							10				
							11				
							12				

Sample Type Codes: **PH** = Post Hole; **HA** = Hand Auger; **SS** = Split Spoon; **ST** = Shelby Tube; **DP** = Direct Push; **SC** = Sonic Core; **DC** = Drill Cuttings

Moisture Content Codes: **D** = Dry; **M** = Moist; **W** = Wet; **S** = Saturated

Florida Department of Environmental Protection - Division of Waste Management - Bureau of Petroleum Storage Systems

BORING LOG

Page 1 of 1

Boring/Well Number: 654-SS-3	Permit Number: NA		FDEP Facility Identification Number: NA
Site Name: SFWMD 654	Borehole Start Date: 6/20/25 End Date: —	Borehole Start Time: 900 ☒ AM ☐ PM End Time: 910 ☒ AM ☐ PM	
Environmental Contractor: AECOM	Geologist's Name: Haley Rosol		Environmental Technician's Name: Matt Schlitt
Drilling Company: ETD	Pavement Thickness (inches): NA	Borehole Diameter (inches): 3	Borehole Depth (feet): 2
Drilling Method(s): HA	Apparent Borehole DTW (in feet from soil moisture content): NA	Measured Well DTW (in feet after water recharges in well): NA	OVA (list model and check type): NA ☐ FID ☐ PID

Disposition of Drill Cuttings [check method(s)]: ☐ Drum ☐ Spread ☒ Backfill ☐ Stockpile ☐ Other

(describe if other or multiple items are checked):

Borehole Completion (check one): ☐ Well ☐ Grout ☐ Bentonite ☒ Backfill ☐ Other (describe)

Sample Type	Sample Depth Interval (feet)	Sample Recovery (inches)	SPT Blows (per six inches)	Unfiltered OVA	Filtered OVA	Net OVA	Depth (feet)	Sample Description (include grain size based on USCS, odors, staining, and other remarks)	USCS Symbol	Moisture Content	Lab Soil and Groundwater Samples (list sample number and depth or temporary screen interval)
HA	0-2	24	—	—	—	—	1 2 3 4 5 6 7 8 9 10 11 12	0-2' fine grained gray sand w/ gravel	SP	D	654-SS-3 @ 910

Sample Type Codes: **PH** = Post Hole; **HA** = Hand Auger; **SS** = Split Spoon; **ST** = Shelby Tube; **DP** = Direct Push; **SC** = Sonic Core; **DC** = Drill Cuttings

Moisture Content Codes: **D** = Dry; **M** = Moist; **W** = Wet; **S** = Saturated

Florida Department of Environmental Protection - Division of Waste Management - Bureau of Petroleum Storage Systems

BORING LOG

Boring/Well Number: 654-SS-4	Permit Number: NA	FDEP Facility Identification Number: NA
Site Name: SFWMD 654	Borehole Start Date: 6/26/24 End Date: —	Borehole Start Time: 1050 [X] AM [ ] PM End Time: 1100 [X] AM [ ] PM
Environmental Contractor: AECOM	Geologist's Name: Haley Rozel	Environmental Technician's Name: Matt Schlak
Drilling Company: ETO	Pavement Thickness (inches): NA	Borehole Diameter (inches): 3
Borehole Depth (feet): 2		
Drilling Method(s): HA	Apparent Borehole DTW (in feet from soil moisture content): NA	Measured Well DTW (in feet after water recharges in well): NA
OVA (list model and check type): NA [ ] FID [ ] PID		

Disposition of Drill Cuttings [check method(s)]: [ ] Drum [ ] Spread [X] Backfill [ ] Stockpile [ ] Other

(describe if other or multiple items are checked):

Borehole Completion (check one): [ ] Well [ ] Grout [ ] Bentonite [X] Backfill [ ] Other (describe)

Sample Type	Sample Depth Interval (feet)	Sample Recovery (inches)	SPT Blows (per six inches)	Unfiltered OVA	Filtered OVA	Net OVA	Depth (feet)	Sample Description (include grain size based on USCS, odors, staining, and other remarks)	USCS Symbol	Moisture Content	Lab Soil and Groundwater Samples (list sample number and depth or temporary screen interval)
HA	0-2	24	—	—	—	—	1	0-2' brown fine grained sand w/ minimal gravel & organics	SC	D	654-SS-4 @ 1100
							2				
							3				
							4				
							5				
							6				
							7				
							8				
							9				
							10				
							11				
							12				

Sample Type Codes: **PH** = Post Hole; **HA** = Hand Auger; **SS** = Split Spoon; **ST** = Shelby Tube; **DP** = Direct Push; **SC** = Sonic Core; **DC** = Drill Cuttings

Moisture Content Codes: **D** = Dry; **M** = Moist; **W** = Wet; **S** = Saturated

APPENDIX **B**

Sediment and Soil Analytical Laboratory Reports and Chain-of-Custody Records

Jupiter Environmental Laboratories, Inc.
150 S. Old Dixie Highway
Jupiter, FL 33458
Phone: (561)575-0030
Fax: (561)575-4118
www.jupiterlabs.com
clientservices@jupiterlabs.com

June 26, 2025

Babu Madabushi
AECom
2 Alhambra Plaza
#900
Miami, FL 33134

RE: LOG# 2595941
Project ID: SFWMD Broward 60741079

Dear Babu Madabushi:

Enclosed are the analytical results for sample(s) received by the laboratory on Wednesday, June 18, 2025. Results reported herein conform to the most current NELAC standards, where applicable, unless indicated by * in the body of the report. The enclosed Chain of Custody is a component of this package and should be retained with the package and incorporated therein.

Results for all solid matrices are reported in dry weight unless otherwise noted. Results for all liquid matrices are reported as received in the laboratory unless otherwise noted. Results relate only to the samples received. Should insufficient sample be provided to the laboratory to meet the method and NELAC Matrix Duplicate and Matrix Spike requirements, then the data will be analyzed, evaluated and reported using all other available quality control measures.

Samples are disposed of after 30 days of their receipt by the laboratory unless extended storage is requested in writing. The laboratory maintains the right to charge storage fees for archived samples. This report will be archived for 5 years after which time it will be destroyed without further notice, unless prior arrangements have been made.

Certain analyses are subcontracted to outside NELAC certified laboratories, please see the Project Summary section of this report for NELAC certification numbers of laboratories used. A Statement of Qualifiers is available upon request.

If you have any questions concerning this report, please feel free to contact me.

Sincerely,

Genesis De Sousa

Genesis De Sousa for
Kacia Baldwin
kaciab@jupiterlabs.com

NELAP Accredited
FDOH# E86546
Report Of Laboratory Analysis
This report shall not be reproduced, except in full,
without the written consent of Jupiter Environmental Laboratories, Inc..

Jupiter Environmental Laboratories, Inc.
150 S. Old Dixie Highway
Jupiter, FL 33458
Phone: (561)575-0030
Fax: (561)575-4118

SAMPLE ANALYTE COUNT

Workorder: 2595941

Project ID: SFWMD Broward 60741079

Lab ID	Sample ID	Method	Analytes Reported
2595941001	G56-SD-1	EPA 6020B	8
		EPA 8081B (GC)	24
		FL-PRO (GC)	3
		SM 2540G	1
2595941002	G56-SD-2	EPA 6020B	8
		EPA 8081B (GC)	24
		FL-PRO (GC)	3
		SM 2540G	1
2595941003	S37B-SD-1	EPA 6020B	8
		EPA 8081B (GC)	24
		FL-PRO (GC)	3
		SM 2540G	1
2595941004	S37B-SD-2	EPA 6020B	8
		EPA 8081B (GC)	24
		FL-PRO (GC)	3
		SM 2540G	1
2595941005	G54-SD-1	EPA 6020B	8
		EPA 8081B (GC)	24
		FL-PRO (GC)	3
		SM 2540G	1
2595941006	G54-SD-2	EPA 6020B	8
		EPA 8081B (GC)	24
		FL-PRO (GC)	3
		SM 2540G	1

NELAP Accredited
FDOH# E86546
Report Of Laboratory Analysis
This report shall not be reproduced, except in full,
without the written consent of Jupiter Environmental Laboratories, Inc..

Jupiter Environmental Laboratories, Inc.
150 S. Old Dixie Highway
Jupiter, FL 33458
Phone: (561)575-0030
Fax: (561)575-4118

SAMPLE SUMMARY

Workorder: 2595941

Project ID: SFWMD Broward 60741079

Lab ID	Sample ID	Matrix	Date Collected	Date Received
2595941001	G56-SD-1	Soil/Solid	6/17/2025 09:45	6/18/2025 19:20
2595941002	G56-SD-2	Soil/Solid	6/17/2025 10:55	6/18/2025 19:20
2595941003	S37B-SD-1	Soil/Solid	6/17/2025 12:35	6/18/2025 19:20
2595941004	S37B-SD-2	Soil/Solid	6/17/2025 12:10	6/18/2025 19:20
2595941005	G54-SD-1	Soil/Solid	6/17/2025 13:50	6/18/2025 19:20
2595941006	G54-SD-2	Soil/Solid	6/17/2025 15:50	6/18/2025 19:20

NELAP Accredited
FDOH# E86546
Report Of Laboratory Analysis
This report shall not be reproduced, except in full,
without the written consent of Jupiter Environmental Laboratories, Inc..

Jupiter Environmental Laboratories, Inc.
150 S. Old Dixie Highway
Jupiter, FL 33458
Phone: (561)575-0030
Fax: (561)575-4118

ANALYTICAL RESULTS

Workorder: 2595941

Project ID: SFWMD Broward 60741079

Lab ID: **2595941001** Date Received: 6/18/2025 19:20 Matrix: Soil/Solid

Sample ID: **G56-SD-1** Date Collected: 6/17/2025 09:45

Parameters	Results	Units	PQL	MDL	DF	Prepared	By	Analyzed	By	Qual
Wet Chemistry										
Analysis Desc: 2540G Percent Solids (Dryweight)					Analytical Method: SM 2540G					
Percent Solids (Dryweight)	75.7	%	0.1		1			6/23/2025 11:44	KGJ	
Analysis Desc: EPA 8081 by GC L3 (S)					Preparation Method: EPA 3545A Analytical Method: EPA 8081B (GC)					
Tetrachloro-m-xylene (S)	82	%	50-130		1	6/25/2025 14:31	KGJ	6/26/2025 12:37	BFM	
Decachlorobiphenyl (S)	53	%	50-130		1	6/25/2025 14:31	KGJ	6/26/2025 12:37	BFM	
4,4'-DDD	U	ug/Kg	0.501	0.167	1	6/25/2025 14:31	KGJ	6/26/2025 12:37	BFM	
4,4'-DDE	U	ug/Kg	0.539	0.180	1	6/25/2025 14:31	KGJ	6/26/2025 12:37	BFM	
4,4'-DDT	U	ug/Kg	1.25	0.416	1	6/25/2025 14:31	KGJ	6/26/2025 12:37	BFM	
Aldrin	U	ug/Kg	0.547	0.182	1	6/25/2025 14:31	KGJ	6/26/2025 12:37	BFM	
a-BHC	U	ug/Kg	0.493	0.164	1	6/25/2025 14:31	KGJ	6/26/2025 12:37	BFM	
a-Chlordane	U	ug/Kg	0.686	0.229	1	6/25/2025 14:31	KGJ	6/26/2025 12:37	BFM	
b-BHC	U	ug/Kg	0.670	0.223	1	6/25/2025 14:31	KGJ	6/26/2025 12:37	BFM	
d-BHC	U	ug/Kg	0.486	0.162	1	6/25/2025 14:31	KGJ	6/26/2025 12:37	BFM	
Dieldrin	U	ug/Kg	0.524	0.175	1	6/25/2025 14:31	KGJ	6/26/2025 12:37	BFM	
Endosulfan I	U	ug/Kg	0.539	0.180	1	6/25/2025 14:31	KGJ	6/26/2025 12:37	BFM	
Endosulfan II	U	ug/Kg	0.748	0.249	1	6/25/2025 14:31	KGJ	6/26/2025 12:37	BFM	
Endosulfan sulfate	U	ug/Kg	1.02	0.342	1	6/25/2025 14:31	KGJ	6/26/2025 12:37	BFM	
Endrin	U	ug/Kg	0.593	0.198	1	6/25/2025 14:31	KGJ	6/26/2025 12:37	BFM	
Endrin aldehyde	U	ug/Kg	0.593	0.198	1	6/25/2025 14:31	KGJ	6/26/2025 12:37	BFM	
Endrin ketone	U	ug/Kg	1.15	0.383	1	6/25/2025 14:31	KGJ	6/26/2025 12:37	BFM	
g-BHC (Lindane)	U	ug/Kg	0.555	0.185	1	6/25/2025 14:31	KGJ	6/26/2025 12:37	BFM	
g-Chlordane	U	ug/Kg	0.532	0.177	1	6/25/2025 14:31	KGJ	6/26/2025 12:37	BFM	
Heptachlor	U	ug/Kg	0.709	0.236	1	6/25/2025 14:31	KGJ	6/26/2025 12:37	BFM	
Heptachlor epoxide	U	ug/Kg	0.455	0.152	1	6/25/2025 14:31	KGJ	6/26/2025 12:37	BFM	
Methoxychlor	U	ug/Kg	0.786	0.262	1	6/25/2025 14:31	KGJ	6/26/2025 12:37	BFM	
Total Chlordane	U	ug/Kg	1.22	0.406	1	6/25/2025 14:31	KGJ	6/26/2025 12:37	BFM	
Total Toxaphene	U	ug/Kg	63.4	21.1	1	6/25/2025 14:31	KGJ	6/26/2025 12:37	BFM	
Analysis Desc: Florida PRO by GC (S)					Preparation Method: EPA 3545A Analytical Method: FL-PRO (GC)					
o-Terphenyl (S)	85	%	66-136		1	6/20/2025 10:05	AJ	6/23/2025 15:39	JD	
Semivolatiles by GC										
Analysis Desc: Florida PRO by GC (S)					Preparation Method: EPA 3545A Analytical Method: FL-PRO (GC)					
Nonatriacontane (S)	89	%	36-132		1	6/20/2025 10:05	AJ	6/23/2025 15:39	JD	
Florida Pro Total	U	mg/Kg	60.7	20.2	1	6/20/2025 10:05	AJ	6/23/2025 15:39	JD	

NELAP Accredited
FDOH# E86546
Report Of Laboratory Analysis
This report shall not be reproduced, except in full,
without the written consent of Jupiter Environmental Laboratories, Inc..

Jupiter Environmental Laboratories, Inc.
150 S. Old Dixie Highway
Jupiter, FL 33458
Phone: (561)575-0030
Fax: (561)575-4118

ANALYTICAL RESULTS

Workorder: 2595941

Project ID: SFWMD Broward 60741079

Lab ID: **2595941001** Date Received: 6/18/2025 19:20 Matrix: Soil/Solid

Sample ID: **G56-SD-1** Date Collected: 6/17/2025 09:45

Parameters	Results	Units	PQL	MDL	DF	Prepared	By	Analyzed	By	Qual
Analysis Desc: EPA 6020 RCRA-8 Metals by ICP/MS (S)					Preparation Method: EPA 3050B (mod)					
					Analytical Method: EPA 6020B					
Chromium	2.6	mg/Kg	1.4	0.29	2	6/20/2025 13:54	TJB	6/20/2025 15:46	DB	
Arsenic	0.19i	mg/Kg	0.66	0.20	2	6/20/2025 13:54	TJB	6/20/2025 15:46	DB	
Selenium	U	mg/Kg	1.3	0.62	2	6/20/2025 13:54	TJB	6/20/2025 15:46	DB	
Silver	U	mg/Kg	1.6	0.53	2	6/20/2025 13:54	TJB	6/20/2025 15:46	DB	
Cadmium	U	mg/Kg	0.66	0.20	2	6/20/2025 13:54	TJB	6/20/2025 15:46	DB	
Barium	1.8	mg/Kg	1.5	0.29	2	6/20/2025 13:54	TJB	6/20/2025 15:46	DB	
Mercury	U	mg/Kg	0.81	0.20	2	6/20/2025 13:54	TJB	6/20/2025 15:46	DB	
Lead	0.65i	mg/Kg	0.66	0.20	2	6/20/2025 13:54	TJB	6/20/2025 15:46	DB	

NELAP Accredited
FDOH# E86546
Report Of Laboratory Analysis
This report shall not be reproduced, except in full,
without the written consent of Jupiter Environmental Laboratories, Inc..

Jupiter Environmental Laboratories, Inc.
150 S. Old Dixie Highway
Jupiter, FL 33458
Phone: (561)575-0030
Fax: (561)575-4118

ANALYTICAL RESULTS

Workorder: 2595941

Project ID: SFWMD Broward 60741079

Lab ID: **2595941002** Date Received: 6/18/2025 19:20 Matrix: Soil/Solid

Sample ID: **G56-SD-2** Date Collected: 6/17/2025 10:55

Parameters	Results	Units	PQL	MDL	DF	Prepared	By	Analyzed	By	Qual
Wet Chemistry										
Analysis Desc: 2540G Percent Solids (Dryweight)					Analytical Method: SM 2540G					
Percent Solids (Dryweight)	78.4	%	0.1		1			6/23/2025 11:48	KGJ	
Analysis Desc: EPA 8081 by GC L3 (S)					Preparation Method: EPA 3545A Analytical Method: EPA 8081B (GC)					
Tetrachloro-m-xylene (S)	192	%	50-130		1	6/25/2025 14:31	KGJ	6/26/2025 12:52	BFM	J2
Decachlorobiphenyl (S)	38	%	50-130		1	6/25/2025 14:31	KGJ	6/26/2025 12:52	BFM	J2
4,4'-DDD	U	ug/Kg	0.491	0.164	1	6/25/2025 14:31	KGJ	6/26/2025 12:52	BFM	
4,4'-DDE	U	ug/Kg	0.529	0.176	1	6/25/2025 14:31	KGJ	6/26/2025 12:52	BFM	
4,4'-DDT	U	ug/Kg	1.22	0.408	1	6/25/2025 14:31	KGJ	6/26/2025 12:52	BFM	
Aldrin	U	ug/Kg	0.537	0.179	1	6/25/2025 14:31	KGJ	6/26/2025 12:52	BFM	
a-BHC	U	ug/Kg	0.484	0.161	1	6/25/2025 14:31	KGJ	6/26/2025 12:52	BFM	
a-Chlordane	U	ug/Kg	0.673	0.224	1	6/25/2025 14:31	KGJ	6/26/2025 12:52	BFM	
b-BHC	U	ug/Kg	0.658	0.219	1	6/25/2025 14:31	KGJ	6/26/2025 12:52	BFM	
d-BHC	U	ug/Kg	0.476	0.159	1	6/25/2025 14:31	KGJ	6/26/2025 12:52	BFM	
Dieldrin	U	ug/Kg	0.514	0.171	1	6/25/2025 14:31	KGJ	6/26/2025 12:52	BFM	
Endosulfan I	U	ug/Kg	0.529	0.176	1	6/25/2025 14:31	KGJ	6/26/2025 12:52	BFM	
Endosulfan II	U	ug/Kg	0.733	0.244	1	6/25/2025 14:31	KGJ	6/26/2025 12:52	BFM	
Endosulfan sulfate	U	ug/Kg	1.01	0.335	1	6/25/2025 14:31	KGJ	6/26/2025 12:52	BFM	
Endrin	U	ug/Kg	0.582	0.194	1	6/25/2025 14:31	KGJ	6/26/2025 12:52	BFM	
Endrin aldehyde	U	ug/Kg	0.582	0.194	1	6/25/2025 14:31	KGJ	6/26/2025 12:52	BFM	
Endrin ketone	U	ug/Kg	1.13	0.375	1	6/25/2025 14:31	KGJ	6/26/2025 12:52	BFM	
g-BHC (Lindane)	U	ug/Kg	0.544	0.181	1	6/25/2025 14:31	KGJ	6/26/2025 12:52	BFM	
g-Chlordane	U	ug/Kg	0.522	0.174	1	6/25/2025 14:31	KGJ	6/26/2025 12:52	BFM	
Heptachlor	U	ug/Kg	0.695	0.232	1	6/25/2025 14:31	KGJ	6/26/2025 12:52	BFM	
Heptachlor epoxide	U	ug/Kg	0.446	0.149	1	6/25/2025 14:31	KGJ	6/26/2025 12:52	BFM	
Methoxychlor	U	ug/Kg	0.771	0.257	1	6/25/2025 14:31	KGJ	6/26/2025 12:52	BFM	
Total Chlordane	U	ug/Kg	1.19	0.398	1	6/25/2025 14:31	KGJ	6/26/2025 12:52	BFM	
Total Toxaphene	U	ug/Kg	62.2	20.7	1	6/25/2025 14:31	KGJ	6/26/2025 12:52	BFM	
Analysis Desc: Florida PRO by GC (S)					Preparation Method: EPA 3545A Analytical Method: FL-PRO (GC)					
o-Terphenyl (S)	87	%	66-136		1	6/20/2025 10:05	AJ	6/23/2025 12:01	NI	
Semivolatiles by GC										
Analysis Desc: Florida PRO by GC (S)					Preparation Method: EPA 3545A Analytical Method: FL-PRO (GC)					
Nonatriacontane (S)	89	%	36-132		1	6/20/2025 10:05	AJ	6/23/2025 12:01	NI	
Florida Pro Total	U	mg/Kg	58.1	19.4	1	6/20/2025 10:05	AJ	6/23/2025 12:01	NI	

NELAP Accredited
FDOH# E86546
Report Of Laboratory Analysis
This report shall not be reproduced, except in full,
without the written consent of Jupiter Environmental Laboratories, Inc..

Jupiter Environmental Laboratories, Inc.
150 S. Old Dixie Highway
Jupiter, FL 33458
Phone: (561)575-0030
Fax: (561)575-4118

ANALYTICAL RESULTS

Workorder: 2595941

Project ID: SFWMD Broward 60741079

Lab ID: **2595941002** Date Received: 6/18/2025 19:20 Matrix: Soil/Solid

Sample ID: **G56-SD-2** Date Collected: 6/17/2025 10:55

Parameters	Results	Units	PQL	MDL	DF	Prepared	By	Analyzed	By	Qual
Analysis Desc: EPA 6020 RCRA-8 Metals by ICP/MS (S)						Preparation Method: EPA 3050B (mod)				
						Analytical Method: EPA 6020B				
Chromium	0.94i	mg/Kg	1.4	0.28	2	6/20/2025 13:54	TJB	6/20/2025 15:51	DB	
Arsenic	0.20i	mg/Kg	0.64	0.19	2	6/20/2025 13:54	TJB	6/20/2025 15:51	DB	
Selenium	U	mg/Kg	1.3	0.60	2	6/20/2025 13:54	TJB	6/20/2025 15:51	DB	
Silver	U	mg/Kg	1.5	0.51	2	6/20/2025 13:54	TJB	6/20/2025 15:51	DB	
Cadmium	U	mg/Kg	0.64	0.19	2	6/20/2025 13:54	TJB	6/20/2025 15:51	DB	
Barium	0.94i	mg/Kg	1.4	0.28	2	6/20/2025 13:54	TJB	6/20/2025 15:51	DB	
Mercury	U	mg/Kg	0.78	0.19	2	6/20/2025 13:54	TJB	6/20/2025 15:51	DB	
Lead	0.42i	mg/Kg	0.64	0.19	2	6/20/2025 13:54	TJB	6/20/2025 15:51	DB	

NELAP Accredited
FDOH# E86546
Report Of Laboratory Analysis
This report shall not be reproduced, except in full,
without the written consent of Jupiter Environmental Laboratories, Inc..

Jupiter Environmental Laboratories, Inc.
150 S. Old Dixie Highway
Jupiter, FL 33458
Phone: (561)575-0030
Fax: (561)575-4118

ANALYTICAL RESULTS

Workorder: 2595941

Project ID: SFWMD Broward 60741079

Lab ID: **2595941003** Date Received: 6/18/2025 19:20 Matrix: Soil/Solid

Sample ID: **S37B-SD-1** Date Collected: 6/17/2025 12:35

Parameters	Results	Units	PQL	MDL	DF	Prepared	By	Analyzed	By	Qual
Wet Chemistry										
Analysis Desc: 2540G Percent Solids (Dryweight)					Analytical Method: SM 2540G					
Percent Solids (Dryweight)	66.2	%	0.1		1			6/23/2025 11:49	KGJ	
Analysis Desc: EPA 8081 by GC L3 (S)					Preparation Method: EPA 3545A Analytical Method: EPA 8081B (GC)					
Tetrachloro-m-xylene (S)	64	%	50-130		1	6/25/2025 14:31	KGJ	6/26/2025 13:07	BFM	
Decachlorobiphenyl (S)	30	%	50-130		1	6/25/2025 14:31	KGJ	6/26/2025 13:07	BFM	J2
4,4'-DDD	U	ug/Kg	0.574	0.191	1	6/25/2025 14:31	KGJ	6/26/2025 13:07	BFM	
4,4'-DDE	U	ug/Kg	0.618	0.206	1	6/25/2025 14:31	KGJ	6/26/2025 13:07	BFM	
4,4'-DDT	U	ug/Kg	1.43	0.477	1	6/25/2025 14:31	KGJ	6/26/2025 13:07	BFM	
Aldrin	U	ug/Kg	0.627	0.209	1	6/25/2025 14:31	KGJ	6/26/2025 13:07	BFM	
a-BHC	U	ug/Kg	0.565	0.188	1	6/25/2025 14:31	KGJ	6/26/2025 13:07	BFM	
a-Chlordane	U	ug/Kg	0.785	0.262	1	6/25/2025 14:31	KGJ	6/26/2025 13:07	BFM	
b-BHC	U	ug/Kg	0.768	0.256	1	6/25/2025 14:31	KGJ	6/26/2025 13:07	BFM	
d-BHC	U	ug/Kg	0.556	0.185	1	6/25/2025 14:31	KGJ	6/26/2025 13:07	BFM	
Dieldrin	U	ug/Kg	0.600	0.200	1	6/25/2025 14:31	KGJ	6/26/2025 13:07	BFM	
Endosulfan I	U	ug/Kg	0.618	0.206	1	6/25/2025 14:31	KGJ	6/26/2025 13:07	BFM	
Endosulfan II	U	ug/Kg	0.856	0.285	1	6/25/2025 14:31	KGJ	6/26/2025 13:07	BFM	
Endosulfan sulfate	U	ug/Kg	1.17	0.391	1	6/25/2025 14:31	KGJ	6/26/2025 13:07	BFM	
Endrin	U	ug/Kg	0.680	0.227	1	6/25/2025 14:31	KGJ	6/26/2025 13:07	BFM	
Endrin aldehyde	U	ug/Kg	0.680	0.227	1	6/25/2025 14:31	KGJ	6/26/2025 13:07	BFM	
Endrin ketone	U	ug/Kg	1.31	0.438	1	6/25/2025 14:31	KGJ	6/26/2025 13:07	BFM	
g-BHC (Lindane)	U	ug/Kg	0.635	0.212	1	6/25/2025 14:31	KGJ	6/26/2025 13:07	BFM	
g-Chlordane	U	ug/Kg	0.609	0.203	1	6/25/2025 14:31	KGJ	6/26/2025 13:07	BFM	
Heptachlor	U	ug/Kg	0.812	0.271	1	6/25/2025 14:31	KGJ	6/26/2025 13:07	BFM	
Heptachlor epoxide	U	ug/Kg	0.521	0.174	1	6/25/2025 14:31	KGJ	6/26/2025 13:07	BFM	
Methoxychlor	U	ug/Kg	0.900	0.300	1	6/25/2025 14:31	KGJ	6/26/2025 13:07	BFM	
Total Chlordane	U	ug/Kg	1.39	0.465	1	6/25/2025 14:31	KGJ	6/26/2025 13:07	BFM	
Total Toxaphene	U	ug/Kg	72.6	24.2	1	6/25/2025 14:31	KGJ	6/26/2025 13:07	BFM	
Analysis Desc: Florida PRO by GC (S)					Preparation Method: EPA 3545A Analytical Method: FL-PRO (GC)					
o-Terphenyl (S)	67	%	66-136		1	6/20/2025 10:05	AJ	6/23/2025 14:55	NI	
Semivolatiles by GC										
Analysis Desc: Florida PRO by GC (S)					Preparation Method: EPA 3545A Analytical Method: FL-PRO (GC)					
Nonatriacontane (S)	71	%	36-132		1	6/20/2025 10:05	AJ	6/23/2025 14:55	NI	
Florida Pro Total	U	mg/Kg	69.4	23.1	1	6/20/2025 10:05	AJ	6/23/2025 14:55	NI	

NELAP Accredited
FDOH# E86546
Report Of Laboratory Analysis
This report shall not be reproduced, except in full,
without the written consent of Jupiter Environmental Laboratories, Inc..

Jupiter Environmental Laboratories, Inc.
150 S. Old Dixie Highway
Jupiter, FL 33458
Phone: (561)575-0030
Fax: (561)575-4118

ANALYTICAL RESULTS

Workorder: 2595941

Project ID: SFWMD Broward 60741079

Lab ID: **2595941003** Date Received: 6/18/2025 19:20 Matrix: Soil/Solid

Sample ID: **S37B-SD-1** Date Collected: 6/17/2025 12:35

Parameters	Results	Units	PQL	MDL	DF	Prepared	By	Analyzed	By	Qual
Analysis Desc: EPA 6020 RCRA-8 Metals by ICP/MS (S)					Preparation Method: EPA 3050B (mod)					
					Analytical Method: EPA 6020B					
Chromium	4.9	mg/Kg	1.6	0.33	2	6/20/2025 13:54	TJB	6/20/2025 15:55	DB	
Arsenic	1.3	mg/Kg	0.76	0.23	2	6/20/2025 13:54	TJB	6/20/2025 15:55	DB	
Selenium	U	mg/Kg	1.5	0.71	2	6/20/2025 13:54	TJB	6/20/2025 15:55	DB	
Silver	U	mg/Kg	1.8	0.60	2	6/20/2025 13:54	TJB	6/20/2025 15:55	DB	
Cadmium	U	mg/Kg	0.76	0.23	2	6/20/2025 13:54	TJB	6/20/2025 15:55	DB	
Barium	21	mg/Kg	1.7	0.33	2	6/20/2025 13:54	TJB	6/20/2025 15:55	DB	
Mercury	U	mg/Kg	0.92	0.23	2	6/20/2025 13:54	TJB	6/20/2025 15:55	DB	
Lead	8.7	mg/Kg	0.76	0.23	2	6/20/2025 13:54	TJB	6/20/2025 15:55	DB	

NELAP Accredited
FDOH# E86546
Report Of Laboratory Analysis
This report shall not be reproduced, except in full,
without the written consent of Jupiter Environmental Laboratories, Inc..

Jupiter Environmental Laboratories, Inc.
150 S. Old Dixie Highway
Jupiter, FL 33458
Phone: (561)575-0030
Fax: (561)575-4118

ANALYTICAL RESULTS

Workorder: 2595941

Project ID: SFWMD Broward 60741079

Lab ID: **2595941004** Date Received: 6/18/2025 19:20 Matrix: Soil/Solid

Sample ID: **S37B-SD-2** Date Collected: 6/17/2025 12:10

Parameters	Results	Units	PQL	MDL	DF	Prepared	By	Analyzed	By	Qual
Wet Chemistry										
Analysis Desc: 2540G Percent Solids (Dryweight)					Analytical Method: SM 2540G					
Percent Solids (Dryweight)	66.7	%	0.1		1			6/23/2025 11:57	KGJ	
Analysis Desc: EPA 8081 by GC L3 (S)					Preparation Method: EPA 3545A Analytical Method: EPA 8081B (GC)					
Tetrachloro-m-xylene (S)	43	%	50-130		1	6/25/2025 14:31	KGJ	6/26/2025 13:23	BFM	J2
Decachlorobiphenyl (S)	35	%	50-130		1	6/25/2025 14:31	KGJ	6/26/2025 13:23	BFM	J2
4,4'-DDD	U	ug/Kg	0.582	0.194	1	6/25/2025 14:31	KGJ	6/26/2025 13:23	BFM	
4,4'-DDE	U	ug/Kg	0.627	0.209	1	6/25/2025 14:31	KGJ	6/26/2025 13:23	BFM	
4,4'-DDT	U	ug/Kg	1.45	0.484	1	6/25/2025 14:31	KGJ	6/26/2025 13:23	BFM	
Aldrin	U	ug/Kg	0.636	0.212	1	6/25/2025 14:31	KGJ	6/26/2025 13:23	BFM	
a-BHC	U	ug/Kg	0.573	0.191	1	6/25/2025 14:31	KGJ	6/26/2025 13:23	BFM	
a-Chlordane	U	ug/Kg	0.797	0.266	1	6/25/2025 14:31	KGJ	6/26/2025 13:23	BFM	
b-BHC	U	ug/Kg	0.779	0.260	1	6/25/2025 14:31	KGJ	6/26/2025 13:23	BFM	
d-BHC	U	ug/Kg	0.564	0.188	1	6/25/2025 14:31	KGJ	6/26/2025 13:23	BFM	
Dieldrin	U	ug/Kg	0.609	0.203	1	6/25/2025 14:31	KGJ	6/26/2025 13:23	BFM	
Endosulfan I	U	ug/Kg	0.627	0.209	1	6/25/2025 14:31	KGJ	6/26/2025 13:23	BFM	
Endosulfan II	U	ug/Kg	0.869	0.290	1	6/25/2025 14:31	KGJ	6/26/2025 13:23	BFM	
Endosulfan sulfate	U	ug/Kg	1.19	0.397	1	6/25/2025 14:31	KGJ	6/26/2025 13:23	BFM	
Endrin	U	ug/Kg	0.689	0.230	1	6/25/2025 14:31	KGJ	6/26/2025 13:23	BFM	
Endrin aldehyde	U	ug/Kg	0.689	0.230	1	6/25/2025 14:31	KGJ	6/26/2025 13:23	BFM	
Endrin ketone	U	ug/Kg	1.33	0.445	1	6/25/2025 14:31	KGJ	6/26/2025 13:23	BFM	
g-BHC (Lindane)	U	ug/Kg	0.645	0.215	1	6/25/2025 14:31	KGJ	6/26/2025 13:23	BFM	
g-Chlordane	U	ug/Kg	0.618	0.206	1	6/25/2025 14:31	KGJ	6/26/2025 13:23	BFM	
Heptachlor	U	ug/Kg	0.824	0.275	1	6/25/2025 14:31	KGJ	6/26/2025 13:23	BFM	
Heptachlor epoxide	U	ug/Kg	0.528	0.176	1	6/25/2025 14:31	KGJ	6/26/2025 13:23	BFM	
Methoxychlor	U	ug/Kg	0.913	0.304	1	6/25/2025 14:31	KGJ	6/26/2025 13:23	BFM	
Total Chlordane	U	ug/Kg	1.41	0.472	1	6/25/2025 14:31	KGJ	6/26/2025 13:23	BFM	
Total Toxaphene	U	ug/Kg	73.7	24.6	1	6/25/2025 14:31	KGJ	6/26/2025 13:23	BFM	
Analysis Desc: Florida PRO by GC (S)					Preparation Method: EPA 3545A Analytical Method: FL-PRO (GC)					
o-Terphenyl (S)	56	%	66-136		1	6/20/2025 10:05	AJ	6/23/2025 12:25	NI	J2
Semivolatiles by GC										
Analysis Desc: Florida PRO by GC (S)					Preparation Method: EPA 3545A Analytical Method: FL-PRO (GC)					
Nonatriacontane (S)	59	%	36-132		1	6/20/2025 10:05	AJ	6/23/2025 12:25	NI	
Florida Pro Total	U	mg/Kg	65.1	21.7	1	6/20/2025 10:05	AJ	6/23/2025 12:25	NI	

NELAP Accredited
FDOH# E86546
Report Of Laboratory Analysis
This report shall not be reproduced, except in full,
without the written consent of Jupiter Environmental Laboratories, Inc..

Jupiter Environmental Laboratories, Inc.
150 S. Old Dixie Highway
Jupiter, FL 33458
Phone: (561)575-0030
Fax: (561)575-4118

ANALYTICAL RESULTS

Workorder: 2595941

Project ID: SFWMD Broward 60741079

Lab ID: **2595941004** Date Received: 6/18/2025 19:20 Matrix: Soil/Solid

Sample ID: **S37B-SD-2** Date Collected: 6/17/2025 12:10

Parameters	Results	Units	PQL	MDL	DF	Prepared	By	Analyzed	By	Qual
Analysis Desc: EPA 6020 RCRA-8 Metals by ICP/MS (S)					Preparation Method: EPA 3050B (mod)					
					Analytical Method: EPA 6020B					
Chromium	2.5	mg/Kg	1.6	0.33	2	6/20/2025 13:54	TJB	6/20/2025 16:00	DB	
Arsenic	1.0	mg/Kg	0.75	0.22	2	6/20/2025 13:54	TJB	6/20/2025 16:00	DB	
Selenium	U	mg/Kg	1.5	0.70	2	6/20/2025 13:54	TJB	6/20/2025 16:00	DB	
Silver	U	mg/Kg	1.8	0.60	2	6/20/2025 13:54	TJB	6/20/2025 16:00	DB	
Cadmium	U	mg/Kg	0.75	0.22	2	6/20/2025 13:54	TJB	6/20/2025 16:00	DB	
Barium	5.3	mg/Kg	1.6	0.33	2	6/20/2025 13:54	TJB	6/20/2025 16:00	DB	
Mercury	U	mg/Kg	0.91	0.22	2	6/20/2025 13:54	TJB	6/20/2025 16:00	DB	
Lead	5.3	mg/Kg	0.75	0.22	2	6/20/2025 13:54	TJB	6/20/2025 16:00	DB	

NELAP Accredited
FDOH# E86546
Report Of Laboratory Analysis
This report shall not be reproduced, except in full,
without the written consent of Jupiter Environmental Laboratories, Inc..

Jupiter Environmental Laboratories, Inc.
150 S. Old Dixie Highway
Jupiter, FL 33458
Phone: (561)575-0030
Fax: (561)575-4118

ANALYTICAL RESULTS

Workorder: 2595941

Project ID: SFWMD Broward 60741079

Lab ID: **2595941005** Date Received: 6/18/2025 19:20 Matrix: Soil/Solid

Sample ID: **G54-SD-1** Date Collected: 6/17/2025 13:50

Parameters	Results	Units	PQL	MDL	DF	Prepared	By	Analyzed	By	Qual
Wet Chemistry										
Analysis Desc: 2540G Percent Solids (Dryweight)					Analytical Method: SM 2540G					
Percent Solids (Dryweight)	58.6	%	0.1		1			6/23/2025 12:06	KGJ	
Analysis Desc: EPA 8081 by GC L3 (S)					Preparation Method: EPA 3545A Analytical Method: EPA 8081B (GC)					
Tetrachloro-m-xylene (S)	69	%	50-130		1	6/25/2025 14:31	KGJ	6/26/2025 13:38	BFM	
Decachlorobiphenyl (S)	31	%	50-130		1	6/25/2025 14:31	KGJ	6/26/2025 13:38	BFM	J2
4,4'-DDD	U	ug/Kg	0.626	0.209	1	6/25/2025 14:31	KGJ	6/26/2025 13:38	BFM	
4,4'-DDE	U	ug/Kg	0.674	0.225	1	6/25/2025 14:31	KGJ	6/26/2025 13:38	BFM	
4,4'-DDT	U	ug/Kg	1.56	0.520	1	6/25/2025 14:31	KGJ	6/26/2025 13:38	BFM	
Aldrin	U	ug/Kg	0.684	0.228	1	6/25/2025 14:31	KGJ	6/26/2025 13:38	BFM	
a-BHC	U	ug/Kg	0.616	0.205	1	6/25/2025 14:31	KGJ	6/26/2025 13:38	BFM	
a-Chlordane	U	ug/Kg	0.857	0.286	1	6/25/2025 14:31	KGJ	6/26/2025 13:38	BFM	
b-BHC	U	ug/Kg	0.838	0.279	1	6/25/2025 14:31	KGJ	6/26/2025 13:38	BFM	
d-BHC	U	ug/Kg	0.607	0.202	1	6/25/2025 14:31	KGJ	6/26/2025 13:38	BFM	
Dieldrin	U	ug/Kg	0.655	0.218	1	6/25/2025 14:31	KGJ	6/26/2025 13:38	BFM	
Endosulfan I	U	ug/Kg	0.674	0.225	1	6/25/2025 14:31	KGJ	6/26/2025 13:38	BFM	
Endosulfan II	U	ug/Kg	0.934	0.311	1	6/25/2025 14:31	KGJ	6/26/2025 13:38	BFM	
Endosulfan sulfate	U	ug/Kg	1.28	0.427	1	6/25/2025 14:31	KGJ	6/26/2025 13:38	BFM	
Endrin	U	ug/Kg	0.741	0.247	1	6/25/2025 14:31	KGJ	6/26/2025 13:38	BFM	
Endrin aldehyde	U	ug/Kg	0.741	0.247	1	6/25/2025 14:31	KGJ	6/26/2025 13:38	BFM	
Endrin ketone	U	ug/Kg	1.43	0.478	1	6/25/2025 14:31	KGJ	6/26/2025 13:38	BFM	
g-BHC (Lindane)	U	ug/Kg	0.693	0.231	1	6/25/2025 14:31	KGJ	6/26/2025 13:38	BFM	
g-Chlordane	U	ug/Kg	0.664	0.221	1	6/25/2025 14:31	KGJ	6/26/2025 13:38	BFM	
Heptachlor	U	ug/Kg	0.886	0.295	1	6/25/2025 14:31	KGJ	6/26/2025 13:38	BFM	
Heptachlor epoxide	U	ug/Kg	0.568	0.189	1	6/25/2025 14:31	KGJ	6/26/2025 13:38	BFM	
Methoxychlor	U	ug/Kg	0.982	0.327	1	6/25/2025 14:31	KGJ	6/26/2025 13:38	BFM	
Total Chlordane	U	ug/Kg	1.52	0.507	1	6/25/2025 14:31	KGJ	6/26/2025 13:38	BFM	
Total Toxaphene	U	ug/Kg	79.2	26.4	1	6/25/2025 14:31	KGJ	6/26/2025 13:38	BFM	
Analysis Desc: Florida PRO by GC (S)					Preparation Method: EPA 3545A Analytical Method: FL-PRO (GC)					
o-Terphenyl (S)	67	%	66-136		1	6/20/2025 10:05	AJ	6/23/2025 15:18	JD	
Semivolatiles by GC										
Analysis Desc: Florida PRO by GC (S)					Preparation Method: EPA 3545A Analytical Method: FL-PRO (GC)					
Nonatriacontane (S)	71	%	36-132		1	6/20/2025 10:05	AJ	6/23/2025 15:18	JD	
Florida Pro Total	U	mg/Kg	78.1	26.0	1	6/20/2025 10:05	AJ	6/23/2025 15:18	JD	

NELAP Accredited
FDOH# E86546
Report Of Laboratory Analysis
This report shall not be reproduced, except in full,
without the written consent of Jupiter Environmental Laboratories, Inc..

Jupiter Environmental Laboratories, Inc.
150 S. Old Dixie Highway
Jupiter, FL 33458
Phone: (561)575-0030
Fax: (561)575-4118

ANALYTICAL RESULTS

Workorder: 2595941

Project ID: SFWMD Broward 60741079

Lab ID: **2595941005** Date Received: 6/18/2025 19:20 Matrix: Soil/Solid

Sample ID: **G54-SD-1** Date Collected: 6/17/2025 13:50

Parameters	Results	Units	PQL	MDL	DF	Prepared	By	Analyzed	By	Qual
Analysis Desc: EPA 6020 RCRA-8 Metals by ICP/MS (S)					Preparation Method: EPA 3050B (mod)					
					Analytical Method: EPA 6020B					
Chromium	2.0	mg/Kg	1.9	0.37	2	6/20/2025 13:54	TJB	6/20/2025 16:04	DB	
Arsenic	1.4	mg/Kg	0.85	0.26	2	6/20/2025 13:54	TJB	6/20/2025 16:04	DB	
Selenium	U	mg/Kg	1.7	0.80	2	6/20/2025 13:54	TJB	6/20/2025 16:04	DB	
Silver	U	mg/Kg	2.0	0.68	2	6/20/2025 13:54	TJB	6/20/2025 16:04	DB	
Cadmium	U	mg/Kg	0.85	0.26	2	6/20/2025 13:54	TJB	6/20/2025 16:04	DB	
Barium	3.8	mg/Kg	1.9	0.38	2	6/20/2025 13:54	TJB	6/20/2025 16:04	DB	
Mercury	U	mg/Kg	1.0	0.26	2	6/20/2025 13:54	TJB	6/20/2025 16:04	DB	
Lead	0.98	mg/Kg	0.85	0.26	2	6/20/2025 13:54	TJB	6/20/2025 16:04	DB	

NELAP Accredited
FDOH# E86546
Report Of Laboratory Analysis
This report shall not be reproduced, except in full,
without the written consent of Jupiter Environmental Laboratories, Inc..

Jupiter Environmental Laboratories, Inc.
150 S. Old Dixie Highway
Jupiter, FL 33458
Phone: (561)575-0030
Fax: (561)575-4118

ANALYTICAL RESULTS

Workorder: 2595941

Project ID: SFWMD Broward 60741079

Lab ID: **2595941006** Date Received: 6/18/2025 19:20 Matrix: Soil/Solid

Sample ID: **G54-SD-2** Date Collected: 6/17/2025 15:50

Parameters	Results	Units	PQL	MDL	DF	Prepared	By	Analyzed	By	Qual
Wet Chemistry										
Analysis Desc: 2540G Percent Solids (Dryweight)					Analytical Method: SM 2540G					
Percent Solids (Dryweight)	65.7	%	0.1		1			6/23/2025 12:00	KGJ	
Analysis Desc: EPA 8081 by GC L3 (S)					Preparation Method: EPA 3545A Analytical Method: EPA 8081B (GC)					
Tetrachloro-m-xylene (S)	48	%	50-130		1	6/25/2025 14:31	KGJ	6/26/2025 13:53	BFM	J2
Decachlorobiphenyl (S)	28	%	50-130		1	6/25/2025 14:31	KGJ	6/26/2025 13:53	BFM	J2
4,4'-DDD	U	ug/Kg	0.581	0.194	1	6/25/2025 14:31	KGJ	6/26/2025 13:53	BFM	
4,4'-DDE	0.210i	ug/Kg	0.625	0.208	1	6/25/2025 14:31	KGJ	6/26/2025 13:53	BFM	
4,4'-DDT	U	ug/Kg	1.45	0.482	1	6/25/2025 14:31	KGJ	6/26/2025 13:53	BFM	
Aldrin	U	ug/Kg	0.634	0.211	1	6/25/2025 14:31	KGJ	6/26/2025 13:53	BFM	
a-BHC	U	ug/Kg	0.572	0.191	1	6/25/2025 14:31	KGJ	6/26/2025 13:53	BFM	
a-Chlordane	U	ug/Kg	0.795	0.265	1	6/25/2025 14:31	KGJ	6/26/2025 13:53	BFM	
b-BHC	U	ug/Kg	0.777	0.259	1	6/25/2025 14:31	KGJ	6/26/2025 13:53	BFM	
d-BHC	U	ug/Kg	0.563	0.188	1	6/25/2025 14:31	KGJ	6/26/2025 13:53	BFM	
Dieldrin	U	ug/Kg	0.608	0.203	1	6/25/2025 14:31	KGJ	6/26/2025 13:53	BFM	
Endosulfan I	U	ug/Kg	0.625	0.208	1	6/25/2025 14:31	KGJ	6/26/2025 13:53	BFM	
Endosulfan II	U	ug/Kg	0.867	0.289	1	6/25/2025 14:31	KGJ	6/26/2025 13:53	BFM	
Endosulfan sulfate	U	ug/Kg	1.19	0.396	1	6/25/2025 14:31	KGJ	6/26/2025 13:53	BFM	
Endrin	U	ug/Kg	0.688	0.229	1	6/25/2025 14:31	KGJ	6/26/2025 13:53	BFM	
Endrin aldehyde	U	ug/Kg	0.688	0.229	1	6/25/2025 14:31	KGJ	6/26/2025 13:53	BFM	
Endrin ketone	U	ug/Kg	1.33	0.444	1	6/25/2025 14:31	KGJ	6/26/2025 13:53	BFM	
g-BHC (Lindane)	U	ug/Kg	0.643	0.214	1	6/25/2025 14:31	KGJ	6/26/2025 13:53	BFM	
g-Chlordane	U	ug/Kg	0.616	0.205	1	6/25/2025 14:31	KGJ	6/26/2025 13:53	BFM	
Heptachlor	U	ug/Kg	0.822	0.274	1	6/25/2025 14:31	KGJ	6/26/2025 13:53	BFM	
Heptachlor epoxide	U	ug/Kg	0.527	0.176	1	6/25/2025 14:31	KGJ	6/26/2025 13:53	BFM	
Methoxychlor	U	ug/Kg	0.911	0.304	1	6/25/2025 14:31	KGJ	6/26/2025 13:53	BFM	
Total Chlordane	U	ug/Kg	1.41	0.471	1	6/25/2025 14:31	KGJ	6/26/2025 13:53	BFM	
Total Toxaphene	U	ug/Kg	73.5	24.5	1	6/25/2025 14:31	KGJ	6/26/2025 13:53	BFM	
Analysis Desc: Florida PRO by GC (S)					Preparation Method: EPA 3545A Analytical Method: FL-PRO (GC)					
o-Terphenyl (S)	63	%	66-136		1	6/20/2025 10:05	AJ	6/23/2025 12:47	NI	J2
Semivolatiles by GC										
Analysis Desc: Florida PRO by GC (S)					Preparation Method: EPA 3545A Analytical Method: FL-PRO (GC)					
Nonatriacontane (S)	71	%	36-132		1	6/20/2025 10:05	AJ	6/23/2025 12:47	NI	
Florida Pro Total	U	mg/Kg	68.6	22.9	1	6/20/2025 10:05	AJ	6/23/2025 12:47	NI	

NELAP Accredited
FDOH# E86546
Report Of Laboratory Analysis
This report shall not be reproduced, except in full,
without the written consent of Jupiter Environmental Laboratories, Inc..

Jupiter Environmental Laboratories, Inc.
150 S. Old Dixie Highway
Jupiter, FL 33458
Phone: (561)575-0030
Fax: (561)575-4118

ANALYTICAL RESULTS

Workorder: 2595941

Project ID: SFWMD Broward 60741079

Lab ID: **2595941006** Date Received: 6/18/2025 19:20 Matrix: Soil/Solid

Sample ID: **G54-SD-2** Date Collected: 6/17/2025 15:50

Parameters	Results	Units	PQL	MDL	DF	Prepared	By	Analyzed	By	Qual
Analysis Desc: EPA 6020 RCRA-8 Metals by ICP/MS (S)					Preparation Method: EPA 3050B (mod)					
					Analytical Method: EPA 6020B					
Chromium	5.8	mg/Kg	1.7	0.33	2	6/20/2025 13:54	TJB	6/20/2025 16:08	DB	
Arsenic	1.9	mg/Kg	0.76	0.23	2	6/20/2025 13:54	TJB	6/20/2025 16:08	DB	
Selenium	U	mg/Kg	1.5	0.71	2	6/20/2025 13:54	TJB	6/20/2025 16:08	DB	
Silver	U	mg/Kg	1.8	0.61	2	6/20/2025 13:54	TJB	6/20/2025 16:08	DB	
Cadmium	U	mg/Kg	0.76	0.23	2	6/20/2025 13:54	TJB	6/20/2025 16:08	DB	
Barium	9.2	mg/Kg	1.7	0.34	2	6/20/2025 13:54	TJB	6/20/2025 16:08	DB	P
Mercury	U	mg/Kg	0.93	0.23	2	6/20/2025 13:54	TJB	6/20/2025 16:08	DB	
Lead	7.4	mg/Kg	0.76	0.23	2	6/20/2025 13:54	TJB	6/20/2025 16:08	DB	

NELAP Accredited
FDOH# E86546
Report Of Laboratory Analysis
This report shall not be reproduced, except in full,
without the written consent of Jupiter Environmental Laboratories, Inc..

Jupiter Environmental Laboratories, Inc.
150 S. Old Dixie Highway
Jupiter, FL 33458
Phone: (561)575-0030
Fax: (561)575-4118

ANALYTICAL RESULTS QUALIFIERS

Workorder: 2595941

Project ID: SFWMD Broward 60741079

PARAMETER QUALIFIERS

J2	Surrogate recovery was outside defined limits due to matrix interference.
P	Results vary by more than allowed by precision requirement for method.

PROJECT COMMENTS

2595941	A reported value of U indicates that the compound was analyzed for but not detected above the MDL. A value flagged with an "i" flag indicates that the reported value is between the laboratory method detection limit and the practical quantitation limit.

NELAP Accredited
FDOH# E86546
Report Of Laboratory Analysis
This report shall not be reproduced, except in full,
without the written consent of Jupiter Environmental Laboratories, Inc..

Jupiter Environmental Laboratories, Inc.
150 S. Old Dixie Highway
Jupiter, FL 33458
Phone: (561)575-0030
Fax: (561)575-4118

QUALITY CONTROL DATA

Workorder: 2595941

Project ID: SFWMD Broward 60741079

QC Batch: MXX/17201 Analysis Method: EPA 6020B

QC Batch Method: EPA 3050B (mod)

Associated Lab Samples: 2595941001 2595941002 2595941003 2595941004 2595941005 2595941006

METHOD BLANK: 333220

Parameter	Units	Blank Result	Reporting Limit	Qualifiers
Chromium	mg/Kg	U	0.11	
Arsenic	mg/Kg	U	0.075	
Selenium	mg/Kg	U	0.23	
Silver	mg/Kg	U	0.20	
Cadmium	mg/Kg	U	0.075	
Barium	mg/Kg	U	0.11	
Mercury	mg/Kg	U	0.075	
Lead	mg/Kg	U	0.075	

LABORATORY CONTROL SAMPLE & LCSD: 333221 333222

Parameter	Units	Spike Conc.	LCS Result	LCSD Result	LCS % Rec	LCSD % Rec	% Rec Limit	RPD	Max RPD	Qualifiers
Chromium	mg/Kg	10	9.6	10	96.4	100	80-120	4.08	20	
Arsenic	mg/Kg	10	9.3	9.6	92.6	96.4	80-120	3.17	20	
Selenium	mg/Kg	10	9.2	9.4	91.6	93.9	80-120	2.15	20	
Silver	mg/Kg	10	10	10	103	103	80-120	0	20	
Cadmium	mg/Kg	10	10	10	102	101	80-120	0	20	
Barium	mg/Kg	10	10	10	102	101	80-120	0	20	
Mercury	mg/Kg	1.3	1.2	1.2	98.4	99.6	80-120	0	20	
Lead	mg/Kg	10	10	10	102	101	80-120	0	20	

MATRIX SPIKE SAMPLE: 333224 Original: 2595941006

Parameter	Units	Original Result	Spike Conc.	MS Result	MS % Rec	% Rec Limits	Qualifiers
Chromium	mg/Kg	3.8	10	13	87.4	75-125	
Arsenic	mg/Kg	1.3	10	10	87.3	75-125	
Selenium	mg/Kg	0.19	10	9.1	89.5	75-125	
Silver	mg/Kg	0.047	10	9.5	94.7	75-125	
Cadmium	mg/Kg	0.063	10	9.6	95.8	75-125	
Barium	mg/Kg	6	10	14	82.7	75-125	
Mercury	mg/Kg	0.02	1.3	1.2	92.5	75-125	
Lead	mg/Kg	4.8	10	14	91.7	75-125	

NELAP Accredited
FDOH# E86546
Report Of Laboratory Analysis
This report shall not be reproduced, except in full,
without the written consent of Jupiter Environmental Laboratories, Inc..

Jupiter Environmental Laboratories, Inc.
150 S. Old Dixie Highway
Jupiter, FL 33458
Phone: (561)575-0030
Fax: (561)575-4118

QUALITY CONTROL DATA

Workorder: 2595941

Project ID: SFWMD Broward 60741079

SAMPLE DUPLICATE: 333223 Original: 2595941006

Parameter	Units	Original Result	DUP Result	RPD	Max RPD	Qualifiers
Chromium	mg/Kg	3.8	5.0	14.1	20	
Arsenic	mg/Kg	1.3	1.5	26.1	20	P1
Selenium	mg/Kg	U	U	0	20	
Silver	mg/Kg	U	U	0	20	
Cadmium	mg/Kg	U	U	0	20	
Barium	mg/Kg	6	7.3	22.2	20	P
Mercury	mg/Kg	U	U	0	20	
Lead	mg/Kg	4.8	6.3	15.7	20	

NELAP Accredited
FDOH# E86546
Report Of Laboratory Analysis
This report shall not be reproduced, except in full,
without the written consent of Jupiter Environmental Laboratories, Inc..

Jupiter Environmental Laboratories, Inc.
150 S. Old Dixie Highway
Jupiter, FL 33458
Phone: (561)575-0030
Fax: (561)575-4118

QUALITY CONTROL DATA

Workorder: 2595941

Project ID: SFWMD Broward 60741079

QC Batch: XXX/19803 Analysis Method: FL-PRO (GC)

QC Batch Method: EPA 3545A

Associated Lab Samples: 2595907011, 2595907012, 2595907013, 2595907014, 2595907015, 2595907016, 2595907017, 2595907018, 2595907019, 2595907020, 2595907021, 2595919001, 2595941001, 2595941002, 2595941003, 2595941004, 2595941005, 2595941006, 2595965001, 2595965002

METHOD BLANK: 333257

Parameter	Units	Blank Result	Reporting Limit	Qualifiers
Semivolatiles by GC				
o-Terphenyl (S)	%	91	66-136	
Nonatriacontane (S)	%	87	36-132	
Florida Pro Total	mg/Kg	U	7.70	

LABORATORY CONTROL SAMPLE & LCSD: 333258 333259

Parameter	Units	Spike Conc.	LCS Result	LCSD Result	LCS % Rec	LCSD % Rec	% Rec Limit	RPD	Max RPD	Qualifiers
Semivolatiles by GC										
o-Terphenyl (S)	%				98	94	66-136	5		
Nonatriacontane (S)	%				74	86	36-132	16		
Florida Pro Total	mg/Kg	34	34.4	37.5	101	110	65-119	9	25	

MATRIX SPIKE SAMPLE: 333260 Original: 2595907011

Parameter	Units	Original Result	Spike Conc.	MS Result	MS % Rec	% Rec Limits	Qualifiers
Semivolatiles by GC							
o-Terphenyl (S)	%				74	66-136	
Nonatriacontane (S)	%				69	36-132	
Florida Pro Total	mg/Kg	18.6	56.4	52.6	60	39-181	

SAMPLE DUPLICATE: 333261 Original: 2595907014

Parameter	Units	Original Result	DUP Result	RPD	Max RPD	Qualifiers
Semivolatiles by GC						
o-Terphenyl (S)	%	6.12		4		

NELAP Accredited
FDOH# E86546
Report Of Laboratory Analysis
This report shall not be reproduced, except in full,
without the written consent of Jupiter Environmental Laboratories, Inc..

Jupiter Environmental Laboratories, Inc.
150 S. Old Dixie Highway
Jupiter, FL 33458
Phone: (561)575-0030
Fax: (561)575-4118

QUALITY CONTROL DATA

Workorder: 2595941

Project ID: SFWMD Broward 60741079

SAMPLE DUPLICATE: 333261 Original: 2595907014

Parameter	Units	Original Result	DUP Result	RPD	Max RPD	Qualifiers
Nonatriacontane (S)	%	6.04		1		
Florida Pro Total	mg/Kg	U	U	0	25	

NELAP Accredited
FDOH# E86546
Report Of Laboratory Analysis
This report shall not be reproduced, except in full,
without the written consent of Jupiter Environmental Laboratories, Inc..

Jupiter Environmental Laboratories, Inc.
150 S. Old Dixie Highway
Jupiter, FL 33458
Phone: (561)575-0030
Fax: (561)575-4118

QUALITY CONTROL DATA

Workorder: 2595941

Project ID: SFWMD Broward 60741079

QC Batch: XXX/19819 Analysis Method: EPA 8081B (GC)

QC Batch Method: EPA 3545A

Associated Lab Samples: 2595941001 2595941002 2595941003 2595941004 2595941005 2595941006

METHOD BLANK: 333556

Parameter	Units	Blank Result	Reporting Limit	Qualifiers
Semivolatiles by GC				
Tetrachloro-m-xylene (S)	%	84	50-130	
Decachlorobiphenyl (S)	%	86	50-130	
a-BHC	ug/Kg	U	0.064	
g-BHC (Lindane)	ug/Kg	U	0.072	
Heptachlor	ug/Kg	U	0.092	
Aldrin	ug/Kg	U	0.071	
b-BHC	ug/Kg	U	0.087	
d-BHC	ug/Kg	U	0.063	
Heptachlor epoxide	ug/Kg	U	0.059	
Endosulfan I	ug/Kg	U	0.070	
g-Chlordane	ug/Kg	U	0.069	
a-Chlordane	ug/Kg	U	0.089	
4,4'-DDE	ug/Kg	U	0.070	
Dieldrin	ug/Kg	U	0.068	
Endrin	ug/Kg	U	0.077	
Endosulfan II	ug/Kg	U	0.097	
4,4'-DDD	ug/Kg	U	0.065	
4,4'-DDT	ug/Kg	U	0.162	
Endrin aldehyde	ug/Kg	U	0.077	
Endosulfan sulfate	ug/Kg	U	0.133	
Methoxychlor	ug/Kg	U	0.102	
Endrin ketone	ug/Kg	U	0.149	
Total Chlordane	ug/Kg	U	0.158	
Total Toxaphene	ug/Kg	U	8.23	

LABORATORY CONTROL SAMPLE & LCSD: 333557 333558

Parameter	Units	Spike Conc.	LCS Result	LCSD Result	LCS % Rec	LCSD % Rec	% Rec Limit	RPD	Max RPD	Qualifiers
Semivolatiles by GC										
Tetrachloro-m-xylene (S)	%				68	67	50-130	2		
Decachlorobiphenyl (S)	%				90	83	50-130	7		
a-BHC	ug/Kg	1.25	0.811	0.761	65	61	50-130	6	30	
g-BHC (Lindane)	ug/Kg	1.25	0.891	0.782	71	63	50-130	13	30	
Heptachlor	ug/Kg	1.25	1.04	0.942	84	75	50-130	10	30	
Aldrin	ug/Kg	1.25	1.11	1.03	89	83	50-130	7	30	

NELAP Accredited
FDOH# E86546
Report Of Laboratory Analysis
This report shall not be reproduced, except in full,
without the written consent of Jupiter Environmental Laboratories, Inc..

Jupiter Environmental Laboratories, Inc.
150 S. Old Dixie Highway
Jupiter, FL 33458
Phone: (561)575-0030
Fax: (561)575-4118

QUALITY CONTROL DATA

Workorder: 2595941

Project ID: SFWMD Broward 60741079

LABORATORY CONTROL SAMPLE & LCSD: 333557 333558

Parameter	Units	Spike Conc.	LCS Result	LCSD Result	LCS % Rec	LCSD % Rec	% Rec Limit	RPD	Max RPD	Qualifiers
b-BHC	ug/Kg	1.25	1.05	0.916	84	73	50-130	14	30	
d-BHC	ug/Kg	1.25	0.773	0.723	62	58	50-130	7	30	
Heptachlor epoxide	ug/Kg	1.25	1.22	1.14	98	91	50-130	7	30	
Endosulfan I	ug/Kg	1.25	1.19	1.12	95	89	50-130	6	30	
g-Chlordane	ug/Kg	1.25	1.03	0.955	82	76	50-130	8	30	
a-Chlordane	ug/Kg	1.25	1.17	1.10	94	88	50-130	6	30	
4,4'-DDE	ug/Kg	1.25	1.26	1.19	101	95	50-130	6	30	
Dieldrin	ug/Kg	1.25	1.23	1.14	98	92	50-130	8	30	
Endrin	ug/Kg	1.25	1.28	1.19	102	95	50-130	7	30	
Endosulfan II	ug/Kg	1.25	1.19	1.09	95	87	50-130	9	30	
4,4'-DDD	ug/Kg	1.25	1.27	1.12	101	90	50-130	13	30	
4,4'-DDT	ug/Kg	1.25	1.01	0.964	81	77	50-130	5	30	
Endrin aldehyde	ug/Kg	1.25	1.39	1.26	111	100	50-130	10	30	
Endosulfan sulfate	ug/Kg	1.25	1.15	1.08	92	87	50-130	6	30	
Methoxychlor	ug/Kg	1.25	1.16	0.965	93	77	50-130	18	30	
Endrin ketone	ug/Kg	1.25	1.15	1.11	92	89	50-130	4	30	
Total Chlordane	ug/Kg	2.5	2.20	2.05	88	82	50-130	7	30	
Total Toxaphene	ug/Kg		U	U				0	30	

MATRIX SPIKE SAMPLE: 333560 Original: 2595850078

Parameter	Units	Original Result	Spike Conc.	MS Result	MS % Rec	% Rec Limits	Qualifiers
Semivolatiles by GC							
Tetrachloro-m-xylene (S)	%				54	50-130	
Decachlorobiphenyl (S)	%				52	50-130	
a-BHC	ug/Kg						
g-BHC (Lindane)	ug/Kg						
Heptachlor	ug/Kg						
Aldrin	ug/Kg						
b-BHC	ug/Kg						
d-BHC	ug/Kg						
Heptachlor epoxide	ug/Kg						
Endosulfan I	ug/Kg						
g-Chlordane	ug/Kg						
a-Chlordane	ug/Kg						
4,4'-DDE	ug/Kg						
Dieldrin	ug/Kg	0	1.99	1.52	76	50-130	
Endrin	ug/Kg						
Endosulfan II	ug/Kg						
4,4'-DDD	ug/Kg						

NELAP Accredited
FDOH# E86546
Report Of Laboratory Analysis
This report shall not be reproduced, except in full,
without the written consent of Jupiter Environmental Laboratories, Inc..

Jupiter Environmental Laboratories, Inc.
150 S. Old Dixie Highway
Jupiter, FL 33458
Phone: (561)575-0030
Fax: (561)575-4118

QUALITY CONTROL DATA

Workorder: 2595941

Project ID: SFWMD Broward 60741079

MATRIX SPIKE SAMPLE: 333560 Original: 2595850078

Parameter	Units	Original Result	Spike Conc.	MS Result	MS % Rec	% Rec Limits	Qualifiers
4,4'-DDT	ug/Kg						
Endrin aldehyde	ug/Kg						
Endosulfan sulfate	ug/Kg						
Methoxychlor	ug/Kg						
Endrin ketone	ug/Kg						
Total Chlordane	ug/Kg						
Total Toxaphene	ug/Kg						

SAMPLE DUPLICATE: 333559 Original: 2595850074

Parameter	Units	Original Result	DUP Result	RPD	Max RPD	Qualifiers
Semivolatiles by GC						
Tetrachloro-m-xylene (S)	%	0.914		11		J2
Decachlorobiphenyl (S)	%	0.461		22		J2
a-BHC	ug/Kg		U	0		
g-BHC (Lindane)	ug/Kg		U	0		
Heptachlor	ug/Kg		U	0		
Aldrin	ug/Kg		U	0		
b-BHC	ug/Kg		U	0		
d-BHC	ug/Kg		U	0		
Heptachlor epoxide	ug/Kg		U	0		
Endosulfan I	ug/Kg		U	0		
g-Chlordane	ug/Kg		U	0		
a-Chlordane	ug/Kg		U	0		
4,4'-DDE	ug/Kg		U	0		
Dieldrin	ug/Kg	U	U	0	30	
Endrin	ug/Kg		U	0		
Endosulfan II	ug/Kg		U	0		
4,4'-DDD	ug/Kg		U	0		
4,4'-DDT	ug/Kg		U	0		
Endrin aldehyde	ug/Kg		U	0		
Endosulfan sulfate	ug/Kg		U	0		
Methoxychlor	ug/Kg		U	0		
Endrin ketone	ug/Kg		U	0		
Total Chlordane	ug/Kg		U	0		
Total Toxaphene	ug/Kg		U	0		

NELAP Accredited
FDOH# E86546
Report Of Laboratory Analysis
This report shall not be reproduced, except in full,
without the written consent of Jupiter Environmental Laboratories, Inc..

Jupiter Environmental Laboratories, Inc.
150 S. Old Dixie Highway
Jupiter, FL 33458
Phone: (561)575-0030
Fax: (561)575-4118

QUALITY CONTROL DATA QUALIFIERS

Workorder: 2595941

Project ID: SFWMD Broward 60741079

QUALITY CONTROL PARAMETER QUALIFIERS

J2	Surrogate recovery was outside defined limits due to matrix interference.
P	Results vary by more than allowed by precision requirement for method.
P1	RPD value not applicable for sample concentrations less than 5 times the PQL.

NELAP Accredited
FDOH# E86546
Report Of Laboratory Analysis
This report shall not be reproduced, except in full,
without the written consent of Jupiter Environmental Laboratories, Inc..

Jupiter Environmental Laboratories, Inc.
150 S. Old Dixie Highway
Jupiter, FL 33458
Phone: (561)575-0030
Fax: (561)575-4118

QUALITY CONTROL DATA CROSS REFERENCE TABLE

Workorder: 2595941

Project ID: SFWMD Broward 60741079

Lab ID	Sample ID	QC Batch Method	QC Batch	Analytical Method	Analytical Batch
2595941001	**G56-SD-1**	EPA 3050B (mod)	MXX/17201	EPA 6020B	MMS/15296
2595941002	**G56-SD-2**	EPA 3050B (mod)	MXX/17201	EPA 6020B	MMS/15296
2595941003	**S37B-SD-1**	EPA 3050B (mod)	MXX/17201	EPA 6020B	MMS/15296
2595941004	**S37B-SD-2**	EPA 3050B (mod)	MXX/17201	EPA 6020B	MMS/15296
2595941005	**G54-SD-1**	EPA 3050B (mod)	MXX/17201	EPA 6020B	MMS/15296
2595941006	**G54-SD-2**	EPA 3050B (mod)	MXX/17201	EPA 6020B	MMS/15296
2595941002	**G56-SD-2**	EPA 3545A	XXX/19803	FL-PRO (GC)	XGCP/6930
2595941003	**S37B-SD-1**	EPA 3545A	XXX/19803	FL-PRO (GC)	XGCP/6930
2595941004	**S37B-SD-2**	EPA 3545A	XXX/19803	FL-PRO (GC)	XGCP/6930
2595941006	**G54-SD-2**	EPA 3545A	XXX/19803	FL-PRO (GC)	XGCP/6930
2595941001	**G56-SD-1**	EPA 3545A	XXX/19803	FL-PRO (GC)	XGCP/6931
2595941005	**G54-SD-1**	EPA 3545A	XXX/19803	FL-PRO (GC)	XGCP/6931
2595941001	**G56-SD-1**	SM 2540G	WGR/6677		
2595941002	**G56-SD-2**	SM 2540G	WGR/6677		
2595941003	**S37B-SD-1**	SM 2540G	WGR/6677		
2595941004	**S37B-SD-2**	SM 2540G	WGR/6677		
2595941005	**G54-SD-1**	SM 2540G	WGR/6677		
2595941006	**G54-SD-2**	SM 2540G	WGR/6677		
2595941001	**G56-SD-1**	EPA 3545A	XXX/19819	EPA 8081B (GC)	XGC/7558
2595941002	**G56-SD-2**	EPA 3545A	XXX/19819	EPA 8081B (GC)	XGC/7558
2595941003	**S37B-SD-1**	EPA 3545A	XXX/19819	EPA 8081B (GC)	XGC/7558
2595941004	**S37B-SD-2**	EPA 3545A	XXX/19819	EPA 8081B (GC)	XGC/7558
2595941005	**G54-SD-1**	EPA 3545A	XXX/19819	EPA 8081B (GC)	XGC/7558
2595941006	**G54-SD-2**	EPA 3545A	XXX/19819	EPA 8081B (GC)	XGC/7558

NELAP Accredited
FDOH# E86546
Report Of Laboratory Analysis
This report shall not be reproduced, except in full,
without the written consent of Jupiter Environmental Laboratories, Inc..

Jupiter
Environmental Laboratories, Inc.

www.jupiterlabs.com
150 S. Old Dixie Highway, Jupiter, FL 33458
(561) 575-0030 • (888) 287-3218 • clientservices@jupiterlabs.com

J.E.L. Log # 259594
P.O. # _____
Quote # _____

Company Name AECOM
Address 110 E Broward Blvd
City Fort Lauderdale State FL Zip 33301
Sampling Site Address Broward County Spillways G56, S37B, G54
Attn: Babu Madabhushi Email babu.madabhushi@aecom.com
Project Name SFWMD Broward Project # 60741079
Sampler Name/Signature Matthew Schlak MSchlak

#	Sample Label (Client ID)	Collected Date	Collected Time	Matrix Code*	# of Cont	Pres Codes	Parameters: OCP by 8081	TRPH by FL-PRO	8RCRA by 6020	Field Filtered (Y/N)	Comments
1	G56 - SD - 1	6/17/25	0945	S	1		X	X	X		
2	G56 - SD - 2	6/17/25	1055	S	1		X	X	X		
3	S37B - SD - 1	6/17/25	1235	S	1		X	X	X		
4	S37B - SD - 2	6/17/25	1210	S	1		X	X	X		
5	G54 - SD - 1	6/17/25	1350	S	1		X	X	X		
6	G54 - SD - 2	6/17/25	1550	S	1		X	X	X		
7											
8											
9											
10											

LAB ANALYSIS

Requested Turnaround Time
Note: Rush requests subject to acceptance by the laboratory
___ Standard
___ Expedited
Due ___/___/___

Matrix Codes*
S Soil/Solid Sediment; SW Surface Water; GW Ground Water; SL Sludge; WW Waste Water; O Other (Please Specify); DW Drinking Water

Pres Codes
A- none I- Ice; B- HNO_3 O- Other; C- H_2SO_4 M- MeOH; D- NaOH N- $Na_2S_2O_3$; E- HCl Z- ZnAc

Relinquished by	Date	Time	Received by	Date	Time
Matthew Schlak	6/18/25	1626		6-18-25	1626
	6-18-25	1925		6/18/25	19:20

QA/QC level with report
None ___1___2___3___ See price guide for applicable fees

FDEP Dry Cleaning ❑ FDEP UST Pre-Approval ❑
SFWMD ❑ ADaPT ❑ DOT ❑

Temp Control: 1.4 °C

SAMPLE RECEIPT CONFIRMATION SHEET

Client Information

SDG:	2595941	**Profile:**	Babu Madabushi
Client:	AECom	**Project:**	SFWMD Broward 60741079
Level:	1	**Date Rec'd:**	6/18/2025 7:20:00 PM
Rec'd via:	courier		

Cooler Check

ID	Temp (C)	# of samples	Arrived on Ice	Security Tape Present	Security Tape Intact	Comments	Temp Gun ID
	1.4	6	☑	☐	☐		Temp Gun 2

Checked By: AW

Sample Verification

Loose Caps?	No	**All Samples on COC accounted For?**	Yes
Broken Containers?	No	**All Samples on COC?**	Yes
pH Verified?	No	**Written on Internal COC?**	No
pH Strip Lot #		**Sample Vol. Suff. For Analysis?**	Yes
Samples Preserved in House	No	**Samples Rec'd W/I Hold Time?**	Yes
Acid Preserved Samples Lot #		**Are All Samples to be Analyzed?**	Yes
Base Preserved Samples Lot #		**Correct Sample Containers?**	Yes
Samples Received From	courier	**COC Comments written on COC?**	No
Soil Origin (Domestic/Foreign	Domestic	**Samplers Initials on COC?**	Yes
Site Location/Project on COC?	Yes	**Sample Date/Time Indicated?**	Yes
Client Project # on COC?	Yes	**TAT Requested:**	STD
Project Mgr. Indicated on COC	Yes	**Client Requests Verbal Results?**	No
COC relinquished/Dated by Client?	Yes	**Client Notified of discrepancies?**	No
COC Received/Dated by JEL	Yes	**Do VOC vials have headspace or a bubble >6mm (1/4")?**	N/A
JEL to Conduct ALL Analyses?	Yes	**Number of Lab Filtered Metals**	0
Number of Encores	0		
Samples Labeled by Client	Yes		

Samples Lableled by AW o 6/19/2025 **Labels Confirmed by** MR o 6/19/2025

Subcontract Analysis

Parameter	Via	Lab Name	Comments

Jupiter Environmental Laboratories, Inc.
150 S. Old Dixie Highway
Jupiter, FL 33458
Phone: (561)575-0030
Fax: (561)575-4118
www.jupiterlabs.com
clientservices@jupiterlabs.com

July 1, 2025

Babu Madabushi
AECom
2 Alhambra Plaza
#900
Miami, FL 33134

RE: LOG# 2595974
Project ID: SFWMD Broward 60741079

Dear Babu Madabushi:

Enclosed are the analytical results for sample(s) received by the laboratory on Friday, June 20, 2025. Results reported herein conform to the most current NELAC standards, where applicable, unless indicated by * in the body of the report. The enclosed Chain of Custody is a component of this package and should be retained with the package and incorporated therein.

Results for all solid matrices are reported in dry weight unless otherwise noted. Results for all liquid matrices are reported as received in the laboratory unless otherwise noted. Results relate only to the samples received. Should insufficient sample be provided to the laboratory to meet the method and NELAC Matrix Duplicate and Matrix Spike requirements, then the data will be analyzed, evaluated and reported using all other available quality control measures.

Samples are disposed of after 30 days of their receipt by the laboratory unless extended storage is requested in writing. The laboratory maintains the right to charge storage fees for archived samples. This report will be archived for 5 years after which time it will be destroyed without further notice, unless prior arrangements have been made.

Certain analyses are subcontracted to outside NELAC certified laboratories, please see the Project Summary section of this report for NELAC certification numbers of laboratories used. A Statement of Qualifiers is available upon request.

If you have any questions concerning this report, please feel free to contact me.

Sincerely,

Genesis De Sousa

Genesis De Sousa for
Kacia Baldwin
kaciab@jupiterlabs.com

NELAP Accredited
FDOH# E86546
Report Of Laboratory Analysis
This report shall not be reproduced, except in full,
without the written consent of Jupiter Environmental Laboratories, Inc..

Jupiter Environmental Laboratories, Inc.
150 S. Old Dixie Highway
Jupiter, FL 33458
Phone: (561)575-0030
Fax: (561)575-4118

SAMPLE ANALYTE COUNT

Workorder: 2595974

Project ID: SFWMD Broward 60741079

Lab ID	Sample ID	Method	Analytes Reported
2595974001	G56-SS-1-Comp	EPA 6020B	8
		EPA 8081B (GC)	24
		FL-PRO (GC)	3
		SM 2540G	1
2595974002	G56-SS-2-Comp	EPA 6020B	8
		EPA 8081B (GC)	24
		FL-PRO (GC)	3
		SM 2540G	1
2595974003	G56-SS-3-Comp	EPA 6020B	8
		EPA 8081B (GC)	24
		FL-PRO (GC)	3
		SM 2540G	1
2595974004	G56-SS-4-Comp	EPA 6020B	8
		EPA 8081B (GC)	24
		FL-PRO (GC)	3
		SM 2540G	1
2595974005	S37B-SS-1	EPA 6020B	8
		EPA 8081B (GC)	24
		FL-PRO (GC)	3
		SM 2540G	1
2595974006	S37B-SS-2	EPA 6020B	8
		EPA 8081B (GC)	24
		FL-PRO (GC)	3
		SM 2540G	1
2595974007	S37B-SS-3-Comp	EPA 6020B	8
		EPA 8081B (GC)	24
		FL-PRO (GC)	3
		SM 2540G	1
2595974008	S37B-SS-4-Comp	EPA 6020B	8
		EPA 8081B (GC)	24
		FL-PRO (GC)	3
		SM 2540G	1
2595974009	G54-SS-1-Comp	EPA 6020B	8
		EPA 8081B (GC)	24

NELAP Accredited
FDOH# E86546
Report Of Laboratory Analysis
This report shall not be reproduced, except in full,
without the written consent of Jupiter Environmental Laboratories, Inc..

Jupiter Environmental Laboratories, Inc.
150 S. Old Dixie Highway
Jupiter, FL 33458
Phone: (561)575-0030
Fax: (561)575-4118

SAMPLE ANALYTE COUNT

Workorder: 2595974

Project ID: SFWMD Broward 60741079

Lab ID	Sample ID	Method	Analytes Reported
2595974009	G54-SS-1-Comp	FL-PRO (GC)	3
		SM 2540G	1
2595974010	G54-SS-2	EPA 6020B	8
		EPA 8081B (GC)	24
		FL-PRO (GC)	3
		SM 2540G	1
2595974011	G54-SS-3	EPA 6020B	8
		EPA 8081B (GC)	24
		FL-PRO (GC)	3
		SM 2540G	1
2595974012	G54-SS-4	EPA 6020B	8
		EPA 8081B (GC)	24
		FL-PRO (GC)	3
		SM 2540G	1

NELAP Accredited
FDOH# E86546
Report Of Laboratory Analysis
This report shall not be reproduced, except in full,
without the written consent of Jupiter Environmental Laboratories, Inc..

Jupiter Environmental Laboratories, Inc.
150 S. Old Dixie Highway
Jupiter, FL 33458
Phone: (561)575-0030
Fax: (561)575-4118

SAMPLE SUMMARY

Workorder: 2595974

Project ID: SFWMD Broward 60741079

Lab ID	Sample ID	Matrix	Date Collected	Date Received
2595974001	G56-SS-1-Comp	Soil/Solid	6/19/2025 10:50	6/20/2025 18:35
2595974002	G56-SS-2-Comp	Soil/Solid	6/19/2025 09:30	6/20/2025 18:35
2595974003	G56-SS-3-Comp	Soil/Solid	6/19/2025 11:25	6/20/2025 18:35
2595974004	G56-SS-4-Comp	Soil/Solid	6/19/2025 11:45	6/20/2025 18:35
2595974005	S37B-SS-1	Soil/Solid	6/19/2025 12:35	6/20/2025 18:35
2595974006	S37B-SS-2	Soil/Solid	6/19/2025 13:10	6/20/2025 18:35
2595974007	S37B-SS-3-Comp	Soil/Solid	6/19/2025 12:50	6/20/2025 18:35
2595974008	S37B-SS-4-Comp	Soil/Solid	6/19/2025 13:35	6/20/2025 18:35
2595974009	G54-SS-1-Comp	Soil/Solid	6/20/2025 10:10	6/20/2025 18:35
2595974010	G54-SS-2	Soil/Solid	6/20/2025 08:50	6/20/2025 18:35
2595974011	G54-SS-3	Soil/Solid	6/20/2025 09:10	6/20/2025 18:35
2595974012	G54-SS-4	Soil/Solid	6/20/2025 11:00	6/20/2025 18:35

NELAP Accredited
FDOH# E86546
Report Of Laboratory Analysis
This report shall not be reproduced, except in full,
without the written consent of Jupiter Environmental Laboratories, Inc..

Jupiter Environmental Laboratories, Inc.
150 S. Old Dixie Highway
Jupiter, FL 33458
Phone: (561)575-0030
Fax: (561)575-4118

ANALYTICAL RESULTS

Workorder: 2595974

Project ID: SFWMD Broward 60741079

Lab ID: **2595974001** Date Received: 6/20/2025 18:35 Matrix: Soil/Solid

Sample ID: **G56-SS-1-Comp** Date Collected: 6/19/2025 10:50

Parameters	Results	Units	PQL	MDL	DF	Prepared	By	Analyzed	By	Qual
Wet Chemistry										
Analysis Desc: 2540G Percent Solids (Dryweight)					Analytical Method: SM 2540G					
Percent Solids (Dryweight)	94.5	%	0.1		1			6/27/2025 09:52	SMC	
Analysis Desc: EPA 8081 by GC L3 (S)					Preparation Method: EPA 3545A Analytical Method: EPA 8081B (GC)					
Tetrachloro-m-xylene (S)	48	%	50-130		1	6/25/2025 14:31	KGJ	6/26/2025 16:07	BFM	J2
Decachlorobiphenyl (S)	60	%	50-130		1	6/25/2025 14:31	KGJ	6/26/2025 16:07	BFM	
4,4'-DDD	U	ug/Kg	0.325	0.108	1	6/25/2025 14:31	KGJ	6/26/2025 16:07	BFM	
4,4'-DDE	U	ug/Kg	0.350	0.117	1	6/25/2025 14:31	KGJ	6/26/2025 16:07	BFM	
4,4'-DDT	U	ug/Kg	0.810	0.270	1	6/25/2025 14:31	KGJ	6/26/2025 16:07	BFM	
Aldrin	U	ug/Kg	0.355	0.118	1	6/25/2025 14:31	KGJ	6/26/2025 16:07	BFM	
a-BHC	U	ug/Kg	0.320	0.107	1	6/25/2025 14:31	KGJ	6/26/2025 16:07	BFM	
a-Chlordane	U	ug/Kg	0.445	0.148	1	6/25/2025 14:31	KGJ	6/26/2025 16:07	BFM	
b-BHC	U	ug/Kg	0.435	0.145	1	6/25/2025 14:31	KGJ	6/26/2025 16:07	BFM	
d-BHC	U	ug/Kg	0.315	0.105	1	6/25/2025 14:31	KGJ	6/26/2025 16:07	BFM	
Dieldrin	0.183i	ug/Kg	0.340	0.113	1	6/25/2025 14:31	KGJ	6/26/2025 16:07	BFM	
Endosulfan I	U	ug/Kg	0.350	0.117	1	6/25/2025 14:31	KGJ	6/26/2025 16:07	BFM	
Endosulfan II	U	ug/Kg	0.485	0.162	1	6/25/2025 14:31	KGJ	6/26/2025 16:07	BFM	
Endosulfan sulfate	U	ug/Kg	0.665	0.222	1	6/25/2025 14:31	KGJ	6/26/2025 16:07	BFM	
Endrin	U	ug/Kg	0.385	0.128	1	6/25/2025 14:31	KGJ	6/26/2025 16:07	BFM	
Endrin aldehyde	U	ug/Kg	0.385	0.128	1	6/25/2025 14:31	KGJ	6/26/2025 16:07	BFM	
Endrin ketone	U	ug/Kg	0.745	0.248	1	6/25/2025 14:31	KGJ	6/26/2025 16:07	BFM	
g-BHC (Lindane)	U	ug/Kg	0.360	0.120	1	6/25/2025 14:31	KGJ	6/26/2025 16:07	BFM	
g-Chlordane	U	ug/Kg	0.345	0.115	1	6/25/2025 14:31	KGJ	6/26/2025 16:07	BFM	
Heptachlor	U	ug/Kg	0.460	0.153	1	6/25/2025 14:31	KGJ	6/26/2025 16:07	BFM	
Heptachlor epoxide	U	ug/Kg	0.295	0.098	1	6/25/2025 14:31	KGJ	6/26/2025 16:07	BFM	
Methoxychlor	U	ug/Kg	0.510	0.170	1	6/25/2025 14:31	KGJ	6/26/2025 16:07	BFM	
Total Chlordane	U	ug/Kg	0.790	0.263	1	6/25/2025 14:31	KGJ	6/26/2025 16:07	BFM	
Total Toxaphene	U	ug/Kg	41.1	13.7	1	6/25/2025 14:31	KGJ	6/26/2025 16:07	BFM	
Analysis Desc: Florida PRO by GC (S)					Preparation Method: EPA 3545A Analytical Method: FL-PRO (GC)					
o-Terphenyl (S)	71	%	66-136		1	6/25/2025 11:34	AJ	6/25/2025 17:08	NI	
Semivolatiles by GC										
Analysis Desc: Florida PRO by GC (S)					Preparation Method: EPA 3545A Analytical Method: FL-PRO (GC)					
Nonatriacontane (S)	79	%	36-132		1	6/25/2025 11:34	AJ	6/25/2025 17:08	NI	
Florida Pro Total	U	mg/Kg	40.2	13.4	1	6/25/2025 11:34	AJ	6/25/2025 17:08	NI	

NELAP Accredited
FDOH# E86546
Report Of Laboratory Analysis
This report shall not be reproduced, except in full,
without the written consent of Jupiter Environmental Laboratories, Inc..

Jupiter Environmental Laboratories, Inc.
150 S. Old Dixie Highway
Jupiter, FL 33458
Phone: (561)575-0030
Fax: (561)575-4118

ANALYTICAL RESULTS

Workorder: 2595974

Project ID: SFWMD Broward 60741079

Lab ID: **2595974001** Date Received: 6/20/2025 18:35 Matrix: Soil/Solid

Sample ID: **G56-SS-1-Comp** Date Collected: 6/19/2025 10:50

Parameters	Results	Units	PQL	MDL	DF	Prepared	By	Analyzed	By	Qual
Analysis Desc: EPA 6020 RCRA-8 Metals by ICP/MS (S)					Preparation Method: EPA 3050B (mod)					
					Analytical Method: EPA 6020B					
Chromium	4.5	mg/Kg	1.2	0.23	2	6/24/2025 14:05	TJB	6/24/2025 15:19	DB	
Arsenic	2.4	mg/Kg	0.53	0.16	2	6/24/2025 14:05	TJB	6/24/2025 15:19	DB	
Selenium	U	mg/Kg	1.1	0.50	2	6/24/2025 14:05	TJB	6/24/2025 15:19	DB	
Silver	U	mg/Kg	1.3	0.42	2	6/24/2025 14:05	TJB	6/24/2025 15:19	DB	
Cadmium	U	mg/Kg	0.53	0.16	2	6/24/2025 14:05	TJB	6/24/2025 15:19	DB	
Barium	2.0	mg/Kg	1.2	0.23	2	6/24/2025 14:05	TJB	6/24/2025 15:19	DB	
Mercury	U	mg/Kg	0.65	0.16	2	6/24/2025 14:05	TJB	6/24/2025 15:19	DB	
Lead	1.6	mg/Kg	0.53	0.16	2	6/24/2025 14:05	TJB	6/24/2025 15:19	DB	

NELAP Accredited
FDOH# E86546
Report Of Laboratory Analysis
This report shall not be reproduced, except in full,
without the written consent of Jupiter Environmental Laboratories, Inc..

Jupiter Environmental Laboratories, Inc.
150 S. Old Dixie Highway
Jupiter, FL 33458
Phone: (561)575-0030
Fax: (561)575-4118

ANALYTICAL RESULTS

Workorder: 2595974

Project ID: SFWMD Broward 60741079

Lab ID: **2595974002** Date Received: 6/20/2025 18:35 Matrix: Soil/Solid

Sample ID: **G56-SS-2-Comp** Date Collected: 6/19/2025 09:30

Parameters	Results	Units	PQL	MDL	DF	Prepared	By	Analyzed	By	Qual
Wet Chemistry										
Analysis Desc: 2540G Percent Solids (Dryweight)					Analytical Method: SM 2540G					
Percent Solids (Dryweight)	91.3	%	0.1		1			6/27/2025 09:53	SMC	
Analysis Desc: EPA 8081 by GC L3 (S)					Preparation Method: EPA 3545A Analytical Method: EPA 8081B (GC)					
Tetrachloro-m-xylene (S)	56	%	50-130		1	6/25/2025 14:31	KGJ	6/26/2025 16:22	BFM	
Decachlorobiphenyl (S)	63	%	50-130		1	6/25/2025 14:31	KGJ	6/26/2025 16:22	BFM	
4,4'-DDD	U	ug/Kg	0.350	0.117	1	6/25/2025 14:31	KGJ	6/26/2025 16:22	BFM	
4,4'-DDE	0.763	ug/Kg	0.377	0.126	1	6/25/2025 14:31	KGJ	6/26/2025 16:22	BFM	
4,4'-DDT	U	ug/Kg	0.872	0.291	1	6/25/2025 14:31	KGJ	6/26/2025 16:22	BFM	
Aldrin	U	ug/Kg	0.382	0.127	1	6/25/2025 14:31	KGJ	6/26/2025 16:22	BFM	
a-BHC	U	ug/Kg	0.344	0.115	1	6/25/2025 14:31	KGJ	6/26/2025 16:22	BFM	
a-Chlordane	U	ug/Kg	0.479	0.160	1	6/25/2025 14:31	KGJ	6/26/2025 16:22	BFM	
b-BHC	U	ug/Kg	0.468	0.156	1	6/25/2025 14:31	KGJ	6/26/2025 16:22	BFM	
d-BHC	U	ug/Kg	0.339	0.113	1	6/25/2025 14:31	KGJ	6/26/2025 16:22	BFM	
Dieldrin	U	ug/Kg	0.366	0.122	1	6/25/2025 14:31	KGJ	6/26/2025 16:22	BFM	
Endosulfan I	U	ug/Kg	0.377	0.126	1	6/25/2025 14:31	KGJ	6/26/2025 16:22	BFM	
Endosulfan II	U	ug/Kg	0.522	0.174	1	6/25/2025 14:31	KGJ	6/26/2025 16:22	BFM	
Endosulfan sulfate	U	ug/Kg	0.716	0.239	1	6/25/2025 14:31	KGJ	6/26/2025 16:22	BFM	
Endrin	U	ug/Kg	0.414	0.138	1	6/25/2025 14:31	KGJ	6/26/2025 16:22	BFM	
Endrin aldehyde	U	ug/Kg	0.414	0.138	1	6/25/2025 14:31	KGJ	6/26/2025 16:22	BFM	
Endrin ketone	U	ug/Kg	0.802	0.267	1	6/25/2025 14:31	KGJ	6/26/2025 16:22	BFM	
g-BHC (Lindane)	U	ug/Kg	0.388	0.129	1	6/25/2025 14:31	KGJ	6/26/2025 16:22	BFM	
g-Chlordane	U	ug/Kg	0.371	0.124	1	6/25/2025 14:31	KGJ	6/26/2025 16:22	BFM	
Heptachlor	U	ug/Kg	0.495	0.165	1	6/25/2025 14:31	KGJ	6/26/2025 16:22	BFM	
Heptachlor epoxide	U	ug/Kg	0.318	0.106	1	6/25/2025 14:31	KGJ	6/26/2025 16:22	BFM	
Methoxychlor	U	ug/Kg	0.549	0.183	1	6/25/2025 14:31	KGJ	6/26/2025 16:22	BFM	
Total Chlordane	U	ug/Kg	0.850	0.283	1	6/25/2025 14:31	KGJ	6/26/2025 16:22	BFM	
Total Toxaphene	U	ug/Kg	44.3	14.8	1	6/25/2025 14:31	KGJ	6/26/2025 16:22	BFM	
Analysis Desc: Florida PRO by GC (S)					Preparation Method: EPA 3545A Analytical Method: FL-PRO (GC)					
o-Terphenyl (S)	77	%	66-136		1	6/25/2025 11:34	AJ	6/25/2025 17:08	NI	
Semivolatiles by GC										
Analysis Desc: Florida PRO by GC (S)					Preparation Method: EPA 3545A Analytical Method: FL-PRO (GC)					
Nonatriacontane (S)	86	%	36-132		1	6/25/2025 11:34	AJ	6/25/2025 17:08	NI	
Florida Pro Total	14.2i	mg/Kg	42.1	14.0	1	6/25/2025 11:34	AJ	6/25/2025 17:08	NI	

NELAP Accredited
FDOH# E86546
Report Of Laboratory Analysis
This report shall not be reproduced, except in full,
without the written consent of Jupiter Environmental Laboratories, Inc..

Jupiter Environmental Laboratories, Inc.
150 S. Old Dixie Highway
Jupiter, FL 33458
Phone: (561)575-0030
Fax: (561)575-4118

ANALYTICAL RESULTS

Workorder: 2595974

Project ID: SFWMD Broward 60741079

Lab ID: **2595974002** Date Received: 6/20/2025 18:35 Matrix: Soil/Solid

Sample ID: **G56-SS-2-Comp** Date Collected: 6/19/2025 09:30

Parameters	Results	Units	PQL	MDL	DF	Prepared	By	Analyzed	By	Qual
Analysis Desc: EPA 6020 RCRA-8 Metals by ICP/MS (S)					Preparation Method: EPA 3050B (mod)					
					Analytical Method: EPA 6020B					
Chromium	3.0	mg/Kg	1.2	0.24	2	6/24/2025 14:05	TJB	6/24/2025 15:23	DB	
Arsenic	0.28i	mg/Kg	0.55	0.16	2	6/24/2025 14:05	TJB	6/24/2025 15:23	DB	
Selenium	U	mg/Kg	1.1	0.51	2	6/24/2025 14:05	TJB	6/24/2025 15:23	DB	
Silver	U	mg/Kg	1.3	0.44	2	6/24/2025 14:05	TJB	6/24/2025 15:23	DB	
Cadmium	U	mg/Kg	0.55	0.16	2	6/24/2025 14:05	TJB	6/24/2025 15:23	DB	
Barium	3.8	mg/Kg	1.2	0.24	2	6/24/2025 14:05	TJB	6/24/2025 15:23	DB	
Mercury	U	mg/Kg	0.67	0.16	2	6/24/2025 14:05	TJB	6/24/2025 15:23	DB	
Lead	1.4	mg/Kg	0.55	0.16	2	6/24/2025 14:05	TJB	6/24/2025 15:23	DB	

NELAP Accredited
FDOH# E86546
Report Of Laboratory Analysis
This report shall not be reproduced, except in full,
without the written consent of Jupiter Environmental Laboratories, Inc..

Jupiter Environmental Laboratories, Inc.
150 S. Old Dixie Highway
Jupiter, FL 33458
Phone: (561)575-0030
Fax: (561)575-4118

ANALYTICAL RESULTS

Workorder: 2595974

Project ID: SFWMD Broward 60741079

Lab ID: **2595974003** Date Received: 6/20/2025 18:35 Matrix: Soil/Solid

Sample ID: **G56-SS-3-Comp** Date Collected: 6/19/2025 11:25

Parameters	Results	Units	PQL	MDL	DF	Prepared	By	Analyzed	By	Qual
Wet Chemistry										
Analysis Desc: 2540G Percent Solids (Dryweight)					Analytical Method: SM 2540G					
Percent Solids (Dryweight)	96.7	%	0.1		1			6/27/2025 09:59	SMC	
Analysis Desc: EPA 8081 by GC L3 (S)					Preparation Method: EPA 3545A Analytical Method: EPA 8081B (GC)					
Tetrachloro-m-xylene (S)	59	%	50-130		1	6/25/2025 14:31	KGJ	6/26/2025 16:37	BFM	
Decachlorobiphenyl (S)	64	%	50-130		1	6/25/2025 14:31	KGJ	6/26/2025 16:37	BFM	
4,4'-DDD	U	ug/Kg	0.332	0.111	1	6/25/2025 14:31	KGJ	6/26/2025 16:37	BFM	
4,4'-DDE	U	ug/Kg	0.357	0.119	1	6/25/2025 14:31	KGJ	6/26/2025 16:37	BFM	
4,4'-DDT	U	ug/Kg	0.827	0.276	1	6/25/2025 14:31	KGJ	6/26/2025 16:37	BFM	
Aldrin	U	ug/Kg	0.362	0.121	1	6/25/2025 14:31	KGJ	6/26/2025 16:37	BFM	
a-BHC	U	ug/Kg	0.327	0.109	1	6/25/2025 14:31	KGJ	6/26/2025 16:37	BFM	
a-Chlordane	U	ug/Kg	0.454	0.151	1	6/25/2025 14:31	KGJ	6/26/2025 16:37	BFM	
b-BHC	U	ug/Kg	0.444	0.148	1	6/25/2025 14:31	KGJ	6/26/2025 16:37	BFM	
d-BHC	U	ug/Kg	0.322	0.107	1	6/25/2025 14:31	KGJ	6/26/2025 16:37	BFM	
Dieldrin	U	ug/Kg	0.347	0.116	1	6/25/2025 14:31	KGJ	6/26/2025 16:37	BFM	
Endosulfan I	U	ug/Kg	0.357	0.119	1	6/25/2025 14:31	KGJ	6/26/2025 16:37	BFM	
Endosulfan II	U	ug/Kg	0.495	0.165	1	6/25/2025 14:31	KGJ	6/26/2025 16:37	BFM	
Endosulfan sulfate	U	ug/Kg	0.679	0.226	1	6/25/2025 14:31	KGJ	6/26/2025 16:37	BFM	
Endrin	U	ug/Kg	0.393	0.131	1	6/25/2025 14:31	KGJ	6/26/2025 16:37	BFM	
Endrin aldehyde	U	ug/Kg	0.393	0.131	1	6/25/2025 14:31	KGJ	6/26/2025 16:37	BFM	
Endrin ketone	U	ug/Kg	0.761	0.254	1	6/25/2025 14:31	KGJ	6/26/2025 16:37	BFM	
g-BHC (Lindane)	U	ug/Kg	0.368	0.123	1	6/25/2025 14:31	KGJ	6/26/2025 16:37	BFM	
g-Chlordane	U	ug/Kg	0.352	0.117	1	6/25/2025 14:31	KGJ	6/26/2025 16:37	BFM	
Heptachlor	U	ug/Kg	0.470	0.157	1	6/25/2025 14:31	KGJ	6/26/2025 16:37	BFM	
Heptachlor epoxide	U	ug/Kg	0.301	0.100	1	6/25/2025 14:31	KGJ	6/26/2025 16:37	BFM	
Methoxychlor	U	ug/Kg	0.521	0.174	1	6/25/2025 14:31	KGJ	6/26/2025 16:37	BFM	
Total Chlordane	U	ug/Kg	0.807	0.269	1	6/25/2025 14:31	KGJ	6/26/2025 16:37	BFM	
Total Toxaphene	U	ug/Kg	42.0	14.0	1	6/25/2025 14:31	KGJ	6/26/2025 16:37	BFM	
Analysis Desc: Florida PRO by GC (S)					Preparation Method: EPA 3545A Analytical Method: FL-PRO (GC)					
o-Terphenyl (S)	82	%	66-136		1	6/25/2025 11:34	AJ	6/25/2025 17:32	NI	
Semivolatiles by GC										
Analysis Desc: Florida PRO by GC (S)					Preparation Method: EPA 3545A Analytical Method: FL-PRO (GC)					
Nonatriacontane (S)	88	%	36-132		1	6/25/2025 11:34	AJ	6/25/2025 17:32	NI	
Florida Pro Total	21.4i	mg/Kg	39.2	13.1	1	6/25/2025 11:34	AJ	6/25/2025 17:32	NI	

NELAP Accredited
FDOH# E86546
Report Of Laboratory Analysis
This report shall not be reproduced, except in full,
without the written consent of Jupiter Environmental Laboratories, Inc..

Jupiter Environmental Laboratories, Inc.
150 S. Old Dixie Highway
Jupiter, FL 33458
Phone: (561)575-0030
Fax: (561)575-4118

ANALYTICAL RESULTS

Workorder: 2595974

Project ID: SFWMD Broward 60741079

Lab ID: **2595974003** Date Received: 6/20/2025 18:35 Matrix: Soil/Solid

Sample ID: **G56-SS-3-Comp** Date Collected: 6/19/2025 11:25

Parameters	Results	Units	PQL	MDL	DF	Prepared	By	Analyzed	By	Qual
Analysis Desc: EPA 6020 RCRA-8 Metals by ICP/MS (S)					Preparation Method: EPA 3050B (mod)					
					Analytical Method: EPA 6020B					
Chromium	4.8	mg/Kg	1.1	0.23	2	6/24/2025 14:05	TJB	6/24/2025 15:28	DB	
Arsenic	0.57	mg/Kg	0.52	0.16	2	6/24/2025 14:05	TJB	6/24/2025 15:28	DB	
Selenium	U	mg/Kg	1.0	0.48	2	6/24/2025 14:05	TJB	6/24/2025 15:28	DB	
Silver	0.56i	mg/Kg	1.2	0.41	2	6/24/2025 14:05	TJB	6/24/2025 15:28	DB	
Cadmium	U	mg/Kg	0.52	0.16	2	6/24/2025 14:05	TJB	6/24/2025 15:28	DB	
Barium	10	mg/Kg	1.1	0.23	2	6/24/2025 14:05	TJB	6/24/2025 15:28	DB	
Mercury	U	mg/Kg	0.63	0.16	2	6/24/2025 14:05	TJB	6/24/2025 15:28	DB	
Lead	2.3	mg/Kg	0.52	0.16	2	6/24/2025 14:05	TJB	6/24/2025 15:28	DB	

NELAP Accredited
FDOH# E86546
Report Of Laboratory Analysis
This report shall not be reproduced, except in full,
without the written consent of Jupiter Environmental Laboratories, Inc..

Jupiter Environmental Laboratories, Inc.
150 S. Old Dixie Highway
Jupiter, FL 33458
Phone: (561)575-0030
Fax: (561)575-4118

ANALYTICAL RESULTS

Workorder: 2595974

Project ID: SFWMD Broward 60741079

Lab ID: **2595974004** Date Received: 6/20/2025 18:35 Matrix: Soil/Solid

Sample ID: **G56-SS-4-Comp** Date Collected: 6/19/2025 11:45

Parameters	Results	Units	PQL	MDL	DF	Prepared	By	Analyzed	By	Qual
Wet Chemistry										
Analysis Desc: 2540G Percent Solids (Dryweight)					Analytical Method: SM 2540G					
Percent Solids (Dryweight)	94.9	%	0.1		1			6/27/2025 09:59	SMC	
Analysis Desc: EPA 8081 by GC L3 (S)					Preparation Method: EPA 3545A Analytical Method: EPA 8081B (GC)					
Tetrachloro-m-xylene (S)	62	%	50-130		1	6/25/2025 14:31	KGJ	6/26/2025 16:53	BFM	
Decachlorobiphenyl (S)	51	%	50-130		1	6/25/2025 14:31	KGJ	6/26/2025 16:53	BFM	
4,4'-DDD	U	ug/Kg	0.339	0.113	1	6/25/2025 14:31	KGJ	6/26/2025 16:53	BFM	
4,4'-DDE	0.157i	ug/Kg	0.365	0.122	1	6/25/2025 14:31	KGJ	6/26/2025 16:53	BFM	
4,4'-DDT	U	ug/Kg	0.844	0.281	1	6/25/2025 14:31	KGJ	6/26/2025 16:53	BFM	
Aldrin	U	ug/Kg	0.370	0.123	1	6/25/2025 14:31	KGJ	6/26/2025 16:53	BFM	
a-BHC	U	ug/Kg	0.334	0.111	1	6/25/2025 14:31	KGJ	6/26/2025 16:53	BFM	
a-Chlordane	U	ug/Kg	0.464	0.155	1	6/25/2025 14:31	KGJ	6/26/2025 16:53	BFM	
b-BHC	U	ug/Kg	0.453	0.151	1	6/25/2025 14:31	KGJ	6/26/2025 16:53	BFM	
d-BHC	U	ug/Kg	0.328	0.109	1	6/25/2025 14:31	KGJ	6/26/2025 16:53	BFM	
Dieldrin	U	ug/Kg	0.354	0.118	1	6/25/2025 14:31	KGJ	6/26/2025 16:53	BFM	
Endosulfan I	U	ug/Kg	0.365	0.122	1	6/25/2025 14:31	KGJ	6/26/2025 16:53	BFM	
Endosulfan II	U	ug/Kg	0.506	0.169	1	6/25/2025 14:31	KGJ	6/26/2025 16:53	BFM	
Endosulfan sulfate	U	ug/Kg	0.693	0.231	1	6/25/2025 14:31	KGJ	6/26/2025 16:53	BFM	
Endrin	U	ug/Kg	0.401	0.134	1	6/25/2025 14:31	KGJ	6/26/2025 16:53	BFM	
Endrin aldehyde	U	ug/Kg	0.401	0.134	1	6/25/2025 14:31	KGJ	6/26/2025 16:53	BFM	
Endrin ketone	U	ug/Kg	0.777	0.259	1	6/25/2025 14:31	KGJ	6/26/2025 16:53	BFM	
g-BHC (Lindane)	U	ug/Kg	0.375	0.125	1	6/25/2025 14:31	KGJ	6/26/2025 16:53	BFM	
g-Chlordane	U	ug/Kg	0.360	0.120	1	6/25/2025 14:31	KGJ	6/26/2025 16:53	BFM	
Heptachlor	U	ug/Kg	0.480	0.160	1	6/25/2025 14:31	KGJ	6/26/2025 16:53	BFM	
Heptachlor epoxide	U	ug/Kg	0.308	0.103	1	6/25/2025 14:31	KGJ	6/26/2025 16:53	BFM	
Methoxychlor	U	ug/Kg	0.532	0.177	1	6/25/2025 14:31	KGJ	6/26/2025 16:53	BFM	
Total Chlordane	U	ug/Kg	0.824	0.275	1	6/25/2025 14:31	KGJ	6/26/2025 16:53	BFM	
Total Toxaphene	U	ug/Kg	42.9	14.3	1	6/25/2025 14:31	KGJ	6/26/2025 16:53	BFM	
Analysis Desc: Florida PRO by GC (S)					Preparation Method: EPA 3545A Analytical Method: FL-PRO (GC)					
o-Terphenyl (S)	72	%	66-136		1	6/25/2025 11:34	AJ	6/25/2025 17:32	NI	
Semivolatiles by GC										
Analysis Desc: Florida PRO by GC (S)					Preparation Method: EPA 3545A Analytical Method: FL-PRO (GC)					
Nonatriacontane (S)	78	%	36-132		1	6/25/2025 11:34	AJ	6/25/2025 17:32	NI	
Florida Pro Total	U	mg/Kg	40.2	13.4	1	6/25/2025 11:34	AJ	6/25/2025 17:32	NI	

NELAP Accredited
FDOH# E86546
Report Of Laboratory Analysis
This report shall not be reproduced, except in full,
without the written consent of Jupiter Environmental Laboratories, Inc..

Jupiter Environmental Laboratories, Inc.
150 S. Old Dixie Highway
Jupiter, FL 33458
Phone: (561)575-0030
Fax: (561)575-4118

ANALYTICAL RESULTS

Workorder: 2595974

Project ID: SFWMD Broward 60741079

Lab ID: **2595974004** Date Received: 6/20/2025 18:35 Matrix: Soil/Solid

Sample ID: **G56-SS-4-Comp** Date Collected: 6/19/2025 11:45

Parameters	Results	Units	PQL	MDL	DF	Prepared	By	Analyzed	By	Qual
Analysis Desc: EPA 6020 RCRA-8 Metals by ICP/MS (S)					Preparation Method: EPA 3050B (mod) Analytical Method: EPA 6020B					
Chromium	2.9	mg/Kg	1.1	0.23	2	6/24/2025 14:05	TJB	6/24/2025 15:32	DB	
Arsenic	0.19i	mg/Kg	0.53	0.16	2	6/24/2025 14:05	TJB	6/24/2025 15:32	DB	
Selenium	U	mg/Kg	1.1	0.49	2	6/24/2025 14:05	TJB	6/24/2025 15:32	DB	
Silver	U	mg/Kg	1.3	0.42	2	6/24/2025 14:05	TJB	6/24/2025 15:32	DB	
Cadmium	U	mg/Kg	0.53	0.16	2	6/24/2025 14:05	TJB	6/24/2025 15:32	DB	
Barium	2.4	mg/Kg	1.2	0.23	2	6/24/2025 14:05	TJB	6/24/2025 15:32	DB	
Mercury	U	mg/Kg	0.64	0.16	2	6/24/2025 14:05	TJB	6/24/2025 15:32	DB	
Lead	1.2	mg/Kg	0.53	0.16	2	6/24/2025 14:05	TJB	6/24/2025 15:32	DB	

NELAP Accredited
FDOH# E86546
Report Of Laboratory Analysis
This report shall not be reproduced, except in full,
without the written consent of Jupiter Environmental Laboratories, Inc..

Jupiter Environmental Laboratories, Inc.
150 S. Old Dixie Highway
Jupiter, FL 33458
Phone: (561)575-0030
Fax: (561)575-4118

ANALYTICAL RESULTS

Workorder: 2595974

Project ID: SFWMD Broward 60741079

Lab ID: **2595974005** Date Received: 6/20/2025 18:35 Matrix: Soil/Solid

Sample ID: **S37B-SS-1** Date Collected: 6/19/2025 12:35

Parameters	Results	Units	PQL	MDL	DF	Prepared	By	Analyzed	By	Qual
Wet Chemistry										
Analysis Desc: 2540G Percent Solids (Dryweight)					Analytical Method: SM 2540G					
Percent Solids (Dryweight)	77.5	%	0.1		1			6/27/2025 10:03	SMC	
Analysis Desc: EPA 8081 by GC L3 (S)					Preparation Method: EPA 3545A Analytical Method: EPA 8081B (GC)					
Tetrachloro-m-xylene (S)	58	%	50-130		1	6/25/2025 14:31	KGJ	6/26/2025 18:49	BFM	
Decachlorobiphenyl (S)	36	%	50-130		1	6/25/2025 14:31	KGJ	6/26/2025 18:49	BFM	J2
4,4'-DDD	U	ug/Kg	0.498	0.166	1	6/25/2025 14:31	KGJ	6/26/2025 18:49	BFM	
4,4'-DDE	U	ug/Kg	0.537	0.179	1	6/25/2025 14:31	KGJ	6/26/2025 18:49	BFM	
4,4'-DDT	U	ug/Kg	1.24	0.414	1	6/25/2025 14:31	KGJ	6/26/2025 18:49	BFM	
Aldrin	U	ug/Kg	0.544	0.181	1	6/25/2025 14:31	KGJ	6/26/2025 18:49	BFM	
a-BHC	U	ug/Kg	0.491	0.164	1	6/25/2025 14:31	KGJ	6/26/2025 18:49	BFM	
a-Chlordane	U	ug/Kg	0.682	0.227	1	6/25/2025 14:31	KGJ	6/26/2025 18:49	BFM	
b-BHC	U	ug/Kg	0.667	0.222	1	6/25/2025 14:31	KGJ	6/26/2025 18:49	BFM	
d-BHC	U	ug/Kg	0.483	0.161	1	6/25/2025 14:31	KGJ	6/26/2025 18:49	BFM	
Dieldrin	U	ug/Kg	0.521	0.174	1	6/25/2025 14:31	KGJ	6/26/2025 18:49	BFM	
Endosulfan I	U	ug/Kg	0.537	0.179	1	6/25/2025 14:31	KGJ	6/26/2025 18:49	BFM	
Endosulfan II	U	ug/Kg	0.744	0.248	1	6/25/2025 14:31	KGJ	6/26/2025 18:49	BFM	
Endosulfan sulfate	U	ug/Kg	1.02	0.340	1	6/25/2025 14:31	KGJ	6/26/2025 18:49	BFM	
Endrin	U	ug/Kg	0.590	0.197	1	6/25/2025 14:31	KGJ	6/26/2025 18:49	BFM	
Endrin aldehyde	U	ug/Kg	0.590	0.197	1	6/25/2025 14:31	KGJ	6/26/2025 18:49	BFM	
Endrin ketone	U	ug/Kg	1.14	0.381	1	6/25/2025 14:31	KGJ	6/26/2025 18:49	BFM	
g-BHC (Lindane)	U	ug/Kg	0.552	0.184	1	6/25/2025 14:31	KGJ	6/26/2025 18:49	BFM	
g-Chlordane	U	ug/Kg	0.529	0.176	1	6/25/2025 14:31	KGJ	6/26/2025 18:49	BFM	
Heptachlor	U	ug/Kg	0.705	0.235	1	6/25/2025 14:31	KGJ	6/26/2025 18:49	BFM	
Heptachlor epoxide	U	ug/Kg	0.452	0.151	1	6/25/2025 14:31	KGJ	6/26/2025 18:49	BFM	
Methoxychlor	U	ug/Kg	0.782	0.261	1	6/25/2025 14:31	KGJ	6/26/2025 18:49	BFM	
Total Chlordane	U	ug/Kg	1.21	0.404	1	6/25/2025 14:31	KGJ	6/26/2025 18:49	BFM	
Total Toxaphene	U	ug/Kg	63.1	21.0	1	6/25/2025 14:31	KGJ	6/26/2025 18:49	BFM	
Analysis Desc: Florida PRO by GC (S)					Preparation Method: EPA 3545A Analytical Method: FL-PRO (GC)					
o-Terphenyl (S)	66	%	66-136		1	6/25/2025 11:34	AJ	6/25/2025 17:53	NI	
Semivolatiles by GC										
Analysis Desc: Florida PRO by GC (S)					Preparation Method: EPA 3545A Analytical Method: FL-PRO (GC)					
Nonatriacontane (S)	87	%	36-132		1	6/25/2025 11:34	AJ	6/25/2025 17:53	NI	
Florida Pro Total	U	mg/Kg	58.4	19.5	1	6/25/2025 11:34	AJ	6/25/2025 17:53	NI	

NELAP Accredited
FDOH# E86546
Report Of Laboratory Analysis
This report shall not be reproduced, except in full,
without the written consent of Jupiter Environmental Laboratories, Inc..

Jupiter Environmental Laboratories, Inc.
150 S. Old Dixie Highway
Jupiter, FL 33458
Phone: (561)575-0030
Fax: (561)575-4118

ANALYTICAL RESULTS

Workorder: 2595974

Project ID: SFWMD Broward 60741079

Lab ID: **2595974005** Date Received: 6/20/2025 18:35 Matrix: Soil/Solid

Sample ID: **S37B-SS-1** Date Collected: 6/19/2025 12:35

Parameters	Results	Units	PQL	MDL	DF	Prepared	By	Analyzed	By	Qual
Analysis Desc: EPA 6020 RCRA-8 Metals by ICP/MS (S)					Preparation Method: EPA 3050B (mod)					
					Analytical Method: EPA 6020B					
Chromium	3.9	mg/Kg	1.4	0.28	2	6/24/2025 14:05	TJB	6/24/2025 15:37	DB	
Arsenic	0.27i	mg/Kg	0.65	0.19	2	6/24/2025 14:05	TJB	6/24/2025 15:37	DB	
Selenium	U	mg/Kg	1.3	0.60	2	6/24/2025 14:05	TJB	6/24/2025 15:37	DB	
Silver	U	mg/Kg	1.5	0.52	2	6/24/2025 14:05	TJB	6/24/2025 15:37	DB	
Cadmium	U	mg/Kg	0.65	0.19	2	6/24/2025 14:05	TJB	6/24/2025 15:37	DB	
Barium	2.6	mg/Kg	1.4	0.28	2	6/24/2025 14:05	TJB	6/24/2025 15:37	DB	
Mercury	U	mg/Kg	0.79	0.19	2	6/24/2025 14:05	TJB	6/24/2025 15:37	DB	
Lead	3.2	mg/Kg	0.65	0.19	2	6/24/2025 14:05	TJB	6/24/2025 15:37	DB	

NELAP Accredited
FDOH# E86546
Report Of Laboratory Analysis
This report shall not be reproduced, except in full,
without the written consent of Jupiter Environmental Laboratories, Inc..

Jupiter Environmental Laboratories, Inc.
150 S. Old Dixie Highway
Jupiter, FL 33458
Phone: (561)575-0030
Fax: (561)575-4118

ANALYTICAL RESULTS

Workorder: 2595974

Project ID: SFWMD Broward 60741079

Lab ID: **2595974006** Date Received: 6/20/2025 18:35 Matrix: Soil/Solid

Sample ID: **S37B-SS-2** Date Collected: 6/19/2025 13:10

Parameters	Results	Units	PQL	MDL	DF	Prepared	By	Analyzed	By	Qual
Wet Chemistry										
Analysis Desc: 2540G Percent Solids (Dryweight)					Analytical Method: SM 2540G					
Percent Solids (Dryweight)	95.9	%	0.1		1			6/27/2025 10:04	SMC	
Analysis Desc: EPA 8081 by GC L3 (S)					Preparation Method: EPA 3545A Analytical Method: EPA 8081B (GC)					
Tetrachloro-m-xylene (S)	51	%	50-130		1	6/25/2025 14:31	KGJ	6/26/2025 19:04	BFM	
Decachlorobiphenyl (S)	62	%	50-130		1	6/25/2025 14:31	KGJ	6/26/2025 19:04	BFM	
4,4'-DDD	U	ug/Kg	0.336	0.112	1	6/25/2025 14:31	KGJ	6/26/2025 19:04	BFM	
4,4'-DDE	U	ug/Kg	0.362	0.121	1	6/25/2025 14:31	KGJ	6/26/2025 19:04	BFM	
4,4'-DDT	U	ug/Kg	0.837	0.279	1	6/25/2025 14:31	KGJ	6/26/2025 19:04	BFM	
Aldrin	U	ug/Kg	0.367	0.122	1	6/25/2025 14:31	KGJ	6/26/2025 19:04	BFM	
a-BHC	U	ug/Kg	0.331	0.110	1	6/25/2025 14:31	KGJ	6/26/2025 19:04	BFM	
a-Chlordane	U	ug/Kg	0.460	0.153	1	6/25/2025 14:31	KGJ	6/26/2025 19:04	BFM	
b-BHC	U	ug/Kg	0.449	0.150	1	6/25/2025 14:31	KGJ	6/26/2025 19:04	BFM	
d-BHC	U	ug/Kg	0.325	0.108	1	6/25/2025 14:31	KGJ	6/26/2025 19:04	BFM	
Dieldrin	U	ug/Kg	0.351	0.117	1	6/25/2025 14:31	KGJ	6/26/2025 19:04	BFM	
Endosulfan I	U	ug/Kg	0.362	0.121	1	6/25/2025 14:31	KGJ	6/26/2025 19:04	BFM	
Endosulfan II	U	ug/Kg	0.501	0.167	1	6/25/2025 14:31	KGJ	6/26/2025 19:04	BFM	
Endosulfan sulfate	U	ug/Kg	0.687	0.229	1	6/25/2025 14:31	KGJ	6/26/2025 19:04	BFM	
Endrin	U	ug/Kg	0.398	0.133	1	6/25/2025 14:31	KGJ	6/26/2025 19:04	BFM	
Endrin aldehyde	U	ug/Kg	0.398	0.133	1	6/25/2025 14:31	KGJ	6/26/2025 19:04	BFM	
Endrin ketone	U	ug/Kg	0.769	0.256	1	6/25/2025 14:31	KGJ	6/26/2025 19:04	BFM	
g-BHC (Lindane)	U	ug/Kg	0.372	0.124	1	6/25/2025 14:31	KGJ	6/26/2025 19:04	BFM	
g-Chlordane	U	ug/Kg	0.356	0.119	1	6/25/2025 14:31	KGJ	6/26/2025 19:04	BFM	
Heptachlor	U	ug/Kg	0.475	0.158	1	6/25/2025 14:31	KGJ	6/26/2025 19:04	BFM	
Heptachlor epoxide	U	ug/Kg	0.305	0.102	1	6/25/2025 14:31	KGJ	6/26/2025 19:04	BFM	
Methoxychlor	U	ug/Kg	0.527	0.176	1	6/25/2025 14:31	KGJ	6/26/2025 19:04	BFM	
Total Chlordane	U	ug/Kg	0.816	0.272	1	6/25/2025 14:31	KGJ	6/26/2025 19:04	BFM	
Total Toxaphene	U	ug/Kg	42.5	14.2	1	6/25/2025 14:31	KGJ	6/26/2025 19:04	BFM	
Analysis Desc: Florida PRO by GC (S)					Preparation Method: EPA 3545A Analytical Method: FL-PRO (GC)					
o-Terphenyl (S)	75	%	66-136		1	6/25/2025 11:34	AJ	6/26/2025 13:49	JD	
Semivolatiles by GC										
Analysis Desc: Florida PRO by GC (S)					Preparation Method: EPA 3545A Analytical Method: FL-PRO (GC)					
Nonatriacontane (S)	79	%	36-132		1	6/25/2025 11:34	AJ	6/26/2025 13:49	JD	
Florida Pro Total	16.5i	mg/Kg	38.6	12.9	1	6/25/2025 11:34	AJ	6/26/2025 13:49	JD	

NELAP Accredited
FDOH# E86546
Report Of Laboratory Analysis
This report shall not be reproduced, except in full,
without the written consent of Jupiter Environmental Laboratories, Inc..

Jupiter Environmental Laboratories, Inc.
150 S. Old Dixie Highway
Jupiter, FL 33458
Phone: (561)575-0030
Fax: (561)575-4118

ANALYTICAL RESULTS

Workorder: 2595974

Project ID: SFWMD Broward 60741079

Lab ID: **2595974006** Date Received: 6/20/2025 18:35 Matrix: Soil/Solid

Sample ID: **S37B-SS-2** Date Collected: 6/19/2025 13:10

Parameters	Results	Units	PQL	MDL	DF	Prepared	By	Analyzed	By	Qual
Analysis Desc: EPA 6020 RCRA-8 Metals by ICP/MS (S)					Preparation Method: EPA 3050B (mod)					
					Analytical Method: EPA 6020B					
Chromium	4.6	mg/Kg	1.1	0.23	2	6/24/2025 14:05	TJB	6/24/2025 15:41	DB	
Arsenic	1.0	mg/Kg	0.52	0.16	2	6/24/2025 14:05	TJB	6/24/2025 15:41	DB	
Selenium	U	mg/Kg	1.0	0.49	2	6/24/2025 14:05	TJB	6/24/2025 15:41	DB	
Silver	U	mg/Kg	1.3	0.42	2	6/24/2025 14:05	TJB	6/24/2025 15:41	DB	
Cadmium	U	mg/Kg	0.52	0.16	2	6/24/2025 14:05	TJB	6/24/2025 15:41	DB	
Barium	3.3	mg/Kg	1.1	0.23	2	6/24/2025 14:05	TJB	6/24/2025 15:41	DB	
Mercury	U	mg/Kg	0.64	0.16	2	6/24/2025 14:05	TJB	6/24/2025 15:41	DB	
Lead	3.7	mg/Kg	0.52	0.16	2	6/24/2025 14:05	TJB	6/24/2025 15:41	DB	

NELAP Accredited
FDOH# E86546
Report Of Laboratory Analysis
This report shall not be reproduced, except in full,
without the written consent of Jupiter Environmental Laboratories, Inc..

Jupiter Environmental Laboratories, Inc.
150 S. Old Dixie Highway
Jupiter, FL 33458
Phone: (561)575-0030
Fax: (561)575-4118

ANALYTICAL RESULTS

Workorder: 2595974

Project ID: SFWMD Broward 60741079

Lab ID: **2595974007** Date Received: 6/20/2025 18:35 Matrix: Soil/Solid

Sample ID: **S37B-SS-3-Comp** Date Collected: 6/19/2025 12:50

Parameters	Results	Units	PQL	MDL	DF	Prepared	By	Analyzed	By	Qual
Wet Chemistry										
Analysis Desc: 2540G Percent Solids (Dryweight)					Analytical Method: SM 2540G					
Percent Solids (Dryweight)	96.6	%	0.1		1			6/27/2025 10:03	SMC	
Analysis Desc: EPA 8081 by GC L3 (S)					Preparation Method: EPA 3545A Analytical Method: EPA 8081B (GC)					
Tetrachloro-m-xylene (S)	61	%	50-130		1	6/25/2025 14:31	KGJ	6/26/2025 19:19	BFM	
Decachlorobiphenyl (S)	73	%	50-130		1	6/25/2025 14:31	KGJ	6/26/2025 19:19	BFM	
4,4'-DDD	U	ug/Kg	0.334	0.111	1	6/25/2025 14:31	KGJ	6/26/2025 19:19	BFM	
4,4'-DDE	U	ug/Kg	0.360	0.120	1	6/25/2025 14:31	KGJ	6/26/2025 19:19	BFM	
4,4'-DDT	U	ug/Kg	0.833	0.278	1	6/25/2025 14:31	KGJ	6/26/2025 19:19	BFM	
Aldrin	U	ug/Kg	0.365	0.122	1	6/25/2025 14:31	KGJ	6/26/2025 19:19	BFM	
a-BHC	U	ug/Kg	0.329	0.110	1	6/25/2025 14:31	KGJ	6/26/2025 19:19	BFM	
a-Chlordane	U	ug/Kg	0.457	0.152	1	6/25/2025 14:31	KGJ	6/26/2025 19:19	BFM	
b-BHC	U	ug/Kg	0.447	0.149	1	6/25/2025 14:31	KGJ	6/26/2025 19:19	BFM	
d-BHC	U	ug/Kg	0.324	0.108	1	6/25/2025 14:31	KGJ	6/26/2025 19:19	BFM	
Dieldrin	U	ug/Kg	0.350	0.117	1	6/25/2025 14:31	KGJ	6/26/2025 19:19	BFM	
Endosulfan I	U	ug/Kg	0.360	0.120	1	6/25/2025 14:31	KGJ	6/26/2025 19:19	BFM	
Endosulfan II	U	ug/Kg	0.499	0.166	1	6/25/2025 14:31	KGJ	6/26/2025 19:19	BFM	
Endosulfan sulfate	U	ug/Kg	0.684	0.228	1	6/25/2025 14:31	KGJ	6/26/2025 19:19	BFM	
Endrin	U	ug/Kg	0.396	0.132	1	6/25/2025 14:31	KGJ	6/26/2025 19:19	BFM	
Endrin aldehyde	U	ug/Kg	0.396	0.132	1	6/25/2025 14:31	KGJ	6/26/2025 19:19	BFM	
Endrin ketone	U	ug/Kg	0.766	0.255	1	6/25/2025 14:31	KGJ	6/26/2025 19:19	BFM	
g-BHC (Lindane)	U	ug/Kg	0.370	0.123	1	6/25/2025 14:31	KGJ	6/26/2025 19:19	BFM	
g-Chlordane	U	ug/Kg	0.355	0.118	1	6/25/2025 14:31	KGJ	6/26/2025 19:19	BFM	
Heptachlor	U	ug/Kg	0.473	0.158	1	6/25/2025 14:31	KGJ	6/26/2025 19:19	BFM	
Heptachlor epoxide	U	ug/Kg	0.303	0.101	1	6/25/2025 14:31	KGJ	6/26/2025 19:19	BFM	
Methoxychlor	U	ug/Kg	0.524	0.175	1	6/25/2025 14:31	KGJ	6/26/2025 19:19	BFM	
Total Chlordane	U	ug/Kg	0.812	0.271	1	6/25/2025 14:31	KGJ	6/26/2025 19:19	BFM	
Total Toxaphene	U	ug/Kg	42.3	14.1	1	6/25/2025 14:31	KGJ	6/26/2025 19:19	BFM	
Analysis Desc: Florida PRO by GC (S)					Preparation Method: EPA 3545A Analytical Method: FL-PRO (GC)					
o-Terphenyl (S)	66	%	66-136		1	6/25/2025 11:34	AJ	6/26/2025 13:49	JD	
Semivolatiles by GC										
Analysis Desc: Florida PRO by GC (S)					Preparation Method: EPA 3545A Analytical Method: FL-PRO (GC)					
Nonatriacontane (S)	73	%	36-132		1	6/25/2025 11:34	AJ	6/26/2025 13:49	JD	
Florida Pro Total	U	mg/Kg	37.7	12.6	1	6/25/2025 11:34	AJ	6/26/2025 13:49	JD	

NELAP Accredited
FDOH# E86546
Report Of Laboratory Analysis
This report shall not be reproduced, except in full,
without the written consent of Jupiter Environmental Laboratories, Inc..

Jupiter Environmental Laboratories, Inc.
150 S. Old Dixie Highway
Jupiter, FL 33458
Phone: (561)575-0030
Fax: (561)575-4118

ANALYTICAL RESULTS

Workorder: 2595974

Project ID: SFWMD Broward 60741079

Lab ID: **2595974007** Date Received: 6/20/2025 18:35 Matrix: Soil/Solid

Sample ID: **S37B-SS-3-Comp** Date Collected: 6/19/2025 12:50

Parameters	Results	Units	PQL	MDL	DF	Prepared	By	Analyzed	By	Qual
Analysis Desc: EPA 6020 RCRA-8 Metals by ICP/MS (S)					Preparation Method: EPA 3050B (mod)					
					Analytical Method: EPA 6020B					
Chromium	2.5	mg/Kg	1.1	0.23	2	6/24/2025 14:05	TJB	6/24/2025 15:45	DB	
Arsenic	0.16i	mg/Kg	0.52	0.16	2	6/24/2025 14:05	TJB	6/24/2025 15:45	DB	
Selenium	U	mg/Kg	1.0	0.48	2	6/24/2025 14:05	TJB	6/24/2025 15:45	DB	
Silver	U	mg/Kg	1.2	0.41	2	6/24/2025 14:05	TJB	6/24/2025 15:45	DB	
Cadmium	U	mg/Kg	0.52	0.16	2	6/24/2025 14:05	TJB	6/24/2025 15:45	DB	
Barium	1.7	mg/Kg	1.1	0.23	2	6/24/2025 14:05	TJB	6/24/2025 15:45	DB	
Mercury	U	mg/Kg	0.63	0.16	2	6/24/2025 14:05	TJB	6/24/2025 15:45	DB	
Lead	2.0	mg/Kg	0.52	0.16	2	6/24/2025 14:05	TJB	6/24/2025 15:45	DB	

NELAP Accredited
FDOH# E86546
Report Of Laboratory Analysis
This report shall not be reproduced, except in full,
without the written consent of Jupiter Environmental Laboratories, Inc..

Jupiter Environmental Laboratories, Inc.
150 S. Old Dixie Highway
Jupiter, FL 33458
Phone: (561)575-0030
Fax: (561)575-4118

ANALYTICAL RESULTS

Workorder: 2595974

Project ID: SFWMD Broward 60741079

Lab ID: **2595974008** Date Received: 6/20/2025 18:35 Matrix: Soil/Solid

Sample ID: **S37B-SS-4-Comp** Date Collected: 6/19/2025 13:35

Parameters	Results	Units	PQL	MDL	DF	Prepared	By	Analyzed	By	Qual
Wet Chemistry										
Analysis Desc: 2540G Percent Solids (Dryweight)					Analytical Method: SM 2540G					
Percent Solids (Dryweight)	95.6	%	0.1		1			6/27/2025 10:08	SMC	
Analysis Desc: EPA 8081 by GC L3 (S)					Preparation Method: EPA 3545A Analytical Method: EPA 8081B (GC)					
Tetrachloro-m-xylene (S)	63	%	50-130		1	6/25/2025 14:31	KGJ	6/26/2025 19:35	BFM	
Decachlorobiphenyl (S)	63	%	50-130		1	6/25/2025 14:31	KGJ	6/26/2025 19:35	BFM	
4,4'-DDD	U	ug/Kg	0.332	0.111	1	6/25/2025 14:31	KGJ	6/26/2025 19:35	BFM	
4,4'-DDE	U	ug/Kg	0.358	0.119	1	6/25/2025 14:31	KGJ	6/26/2025 19:35	BFM	
4,4'-DDT	U	ug/Kg	0.829	0.276	1	6/25/2025 14:31	KGJ	6/26/2025 19:35	BFM	
Aldrin	U	ug/Kg	0.363	0.121	1	6/25/2025 14:31	KGJ	6/26/2025 19:35	BFM	
a-BHC	U	ug/Kg	0.327	0.109	1	6/25/2025 14:31	KGJ	6/26/2025 19:35	BFM	
a-Chlordane	U	ug/Kg	0.455	0.152	1	6/25/2025 14:31	KGJ	6/26/2025 19:35	BFM	
b-BHC	U	ug/Kg	0.445	0.148	1	6/25/2025 14:31	KGJ	6/26/2025 19:35	BFM	
d-BHC	U	ug/Kg	0.322	0.107	1	6/25/2025 14:31	KGJ	6/26/2025 19:35	BFM	
Dieldrin	1.30	ug/Kg	0.348	0.116	1	6/25/2025 14:31	KGJ	6/26/2025 19:35	BFM	
Endosulfan I	U	ug/Kg	0.358	0.119	1	6/25/2025 14:31	KGJ	6/26/2025 19:35	BFM	
Endosulfan II	U	ug/Kg	0.496	0.165	1	6/25/2025 14:31	KGJ	6/26/2025 19:35	BFM	
Endosulfan sulfate	U	ug/Kg	0.680	0.227	1	6/25/2025 14:31	KGJ	6/26/2025 19:35	BFM	
Endrin	U	ug/Kg	0.394	0.131	1	6/25/2025 14:31	KGJ	6/26/2025 19:35	BFM	
Endrin aldehyde	U	ug/Kg	0.394	0.131	1	6/25/2025 14:31	KGJ	6/26/2025 19:35	BFM	
Endrin ketone	U	ug/Kg	0.762	0.254	1	6/25/2025 14:31	KGJ	6/26/2025 19:35	BFM	
g-BHC (Lindane)	U	ug/Kg	0.368	0.123	1	6/25/2025 14:31	KGJ	6/26/2025 19:35	BFM	
g-Chlordane	U	ug/Kg	0.353	0.118	1	6/25/2025 14:31	KGJ	6/26/2025 19:35	BFM	
Heptachlor	U	ug/Kg	0.471	0.157	1	6/25/2025 14:31	KGJ	6/26/2025 19:35	BFM	
Heptachlor epoxide	U	ug/Kg	0.302	0.101	1	6/25/2025 14:31	KGJ	6/26/2025 19:35	BFM	
Methoxychlor	U	ug/Kg	0.522	0.174	1	6/25/2025 14:31	KGJ	6/26/2025 19:35	BFM	
Total Chlordane	U	ug/Kg	0.808	0.269	1	6/25/2025 14:31	KGJ	6/26/2025 19:35	BFM	
Total Toxaphene	65.1	ug/Kg	42.1	14.0	1	6/25/2025 14:31	KGJ	6/26/2025 19:35	BFM	
Analysis Desc: Florida PRO by GC (S)					Preparation Method: EPA 3545A Analytical Method: FL-PRO (GC)					
o-Terphenyl (S)	70	%	66-136		1	6/25/2025 11:34	AJ	6/26/2025 14:13	JD	
Semivolatiles by GC										
Analysis Desc: Florida PRO by GC (S)					Preparation Method: EPA 3545A Analytical Method: FL-PRO (GC)					
Nonatriacontane (S)	81	%	36-132		1	6/25/2025 11:34	AJ	6/26/2025 14:13	JD	
Florida Pro Total	87.8	mg/Kg	39.7	13.2	1	6/25/2025 11:34	AJ	6/26/2025 14:13	JD	

NELAP Accredited
FDOH# E86546
Report Of Laboratory Analysis
This report shall not be reproduced, except in full,
without the written consent of Jupiter Environmental Laboratories, Inc..

Jupiter Environmental Laboratories, Inc.
150 S. Old Dixie Highway
Jupiter, FL 33458
Phone: (561)575-0030
Fax: (561)575-4118

ANALYTICAL RESULTS

Workorder: 2595974

Project ID: SFWMD Broward 60741079

Lab ID: **2595974008** Date Received: 6/20/2025 18:35 Matrix: Soil/Solid

Sample ID: **S37B-SS-4-Comp** Date Collected: 6/19/2025 13:35

Parameters	Results	Units	PQL	MDL	DF	Prepared	By	Analyzed	By	Qual
Analysis Desc: EPA 6020 RCRA-8 Metals by ICP/MS (S)					Preparation Method: EPA 3050B (mod)					
					Analytical Method: EPA 6020B					
Chromium	5.4	mg/Kg	1.1	0.23	2	6/24/2025 14:05	TJB	6/24/2025 16:12	DB	
Arsenic	2.0	mg/Kg	0.52	0.16	2	6/24/2025 14:05	TJB	6/24/2025 16:12	DB	
Selenium	U	mg/Kg	1.0	0.49	2	6/24/2025 14:05	TJB	6/24/2025 16:12	DB	
Silver	U	mg/Kg	1.3	0.42	2	6/24/2025 14:05	TJB	6/24/2025 16:12	DB	
Cadmium	U	mg/Kg	0.52	0.16	2	6/24/2025 14:05	TJB	6/24/2025 16:12	DB	
Barium	3.3	mg/Kg	1.2	0.23	2	6/24/2025 14:05	TJB	6/24/2025 16:12	DB	
Mercury	U	mg/Kg	0.64	0.16	2	6/24/2025 14:05	TJB	6/24/2025 16:12	DB	
Lead	5.0	mg/Kg	0.52	0.16	2	6/24/2025 14:05	TJB	6/24/2025 16:12	DB	

NELAP Accredited
FDOH# E86546
Report Of Laboratory Analysis
This report shall not be reproduced, except in full,
without the written consent of Jupiter Environmental Laboratories, Inc..

Jupiter Environmental Laboratories, Inc.
150 S. Old Dixie Highway
Jupiter, FL 33458
Phone: (561)575-0030
Fax: (561)575-4118

ANALYTICAL RESULTS

Workorder: 2595974

Project ID: SFWMD Broward 60741079

Lab ID: **2595974009** Date Received: 6/20/2025 18:35 Matrix: Soil/Solid

Sample ID: **G54-SS-1-Comp** Date Collected: 6/20/2025 10:10

Parameters	Results	Units	PQL	MDL	DF	Prepared	By	Analyzed	By	Qual
Wet Chemistry										
Analysis Desc: 2540G Percent Solids (Dryweight)					Analytical Method: SM 2540G					
Percent Solids (Dryweight)	97.1	%	0.1		1			6/27/2025 10:09	SMC	
Analysis Desc: EPA 8081 by GC L3 (S)					Preparation Method: EPA 3545A Analytical Method: EPA 8081B (GC)					
Tetrachloro-m-xylene (S)	63	%	50-130		1	6/25/2025 14:31	KGJ	6/27/2025 02:26	BFM	
Semivolatiles by GC										
Analysis Desc: EPA 8081 by GC L3 (S)					Preparation Method: EPA 3545A Analytical Method: EPA 8081B (GC)					
Decachlorobiphenyl (S)	68	%	50-130		1	6/25/2025 14:31	KGJ	6/27/2025 02:26	BFM	
4,4'-DDD	U	ug/Kg	0.328	0.109	1	6/25/2025 14:31	KGJ	6/27/2025 02:26	BFM	
4,4'-DDE	U	ug/Kg	0.353	0.118	1	6/25/2025 14:31	KGJ	6/27/2025 02:26	BFM	
4,4'-DDT	U	ug/Kg	0.818	0.273	1	6/25/2025 14:31	KGJ	6/27/2025 02:26	BFM	
Aldrin	U	ug/Kg	0.358	0.119	1	6/25/2025 14:31	KGJ	6/27/2025 02:26	BFM	
a-BHC	U	ug/Kg	0.323	0.108	1	6/25/2025 14:31	KGJ	6/27/2025 02:26	BFM	
a-Chlordane	U	ug/Kg	0.449	0.150	1	6/25/2025 14:31	KGJ	6/27/2025 02:26	BFM	
b-BHC	U	ug/Kg	0.439	0.146	1	6/25/2025 14:31	KGJ	6/27/2025 02:26	BFM	
d-BHC	U	ug/Kg	0.318	0.106	1	6/25/2025 14:31	KGJ	6/27/2025 02:26	BFM	
Dieldrin	U	ug/Kg	0.343	0.114	1	6/25/2025 14:31	KGJ	6/27/2025 02:26	BFM	
Endosulfan I	U	ug/Kg	0.353	0.118	1	6/25/2025 14:31	KGJ	6/27/2025 02:26	BFM	
Endosulfan II	U	ug/Kg	0.490	0.163	1	6/25/2025 14:31	KGJ	6/27/2025 02:26	BFM	
Endosulfan sulfate	U	ug/Kg	0.671	0.224	1	6/25/2025 14:31	KGJ	6/27/2025 02:26	BFM	
Endrin	U	ug/Kg	0.389	0.130	1	6/25/2025 14:31	KGJ	6/27/2025 02:26	BFM	
Endrin aldehyde	U	ug/Kg	0.389	0.130	1	6/25/2025 14:31	KGJ	6/27/2025 02:26	BFM	
Endrin ketone	U	ug/Kg	0.752	0.251	1	6/25/2025 14:31	KGJ	6/27/2025 02:26	BFM	
g-BHC (Lindane)	U	ug/Kg	0.363	0.121	1	6/25/2025 14:31	KGJ	6/27/2025 02:26	BFM	
g-Chlordane	U	ug/Kg	0.348	0.116	1	6/25/2025 14:31	KGJ	6/27/2025 02:26	BFM	
Heptachlor	U	ug/Kg	0.464	0.155	1	6/25/2025 14:31	KGJ	6/27/2025 02:26	BFM	
Heptachlor epoxide	1.18	ug/Kg	0.298	0.099	1	6/25/2025 14:31	KGJ	6/27/2025 02:26	BFM	
Methoxychlor	U	ug/Kg	0.515	0.172	1	6/25/2025 14:31	KGJ	6/27/2025 02:26	BFM	
Total Chlordane	U	ug/Kg	0.798	0.266	1	6/25/2025 14:31	KGJ	6/27/2025 02:26	BFM	
Total Toxaphene	U	ug/Kg	41.5	13.8	1	6/25/2025 14:31	KGJ	6/27/2025 02:26	BFM	
Analysis Desc: Florida PRO by GC (S)					Preparation Method: EPA 3545A Analytical Method: FL-PRO (GC)					
o-Terphenyl (S)	77	%	66-136		1	6/25/2025 11:34	AJ	6/26/2025 14:13	JD	
Nonatriacontane (S)	79	%	36-132		1	6/25/2025 11:34	AJ	6/26/2025 14:13	JD	
Florida Pro Total	13.2i	mg/Kg	38.9	13.0	1	6/25/2025 11:34	AJ	6/26/2025 14:13	JD	

NELAP Accredited
FDOH# E86546
Report Of Laboratory Analysis
This report shall not be reproduced, except in full,
without the written consent of Jupiter Environmental Laboratories, Inc..

Jupiter Environmental Laboratories, Inc.
150 S. Old Dixie Highway
Jupiter, FL 33458
Phone: (561)575-0030
Fax: (561)575-4118

ANALYTICAL RESULTS

Workorder: 2595974

Project ID: SFWMD Broward 60741079

Lab ID: **2595974009** Date Received: 6/20/2025 18:35 Matrix: Soil/Solid

Sample ID: **G54-SS-1-Comp** Date Collected: 6/20/2025 10:10

Parameters	Results	Units	PQL	MDL	DF	Prepared	By	Analyzed	By	Qual
Analysis Desc: EPA 6020 RCRA-8 Metals by ICP/MS (S)					Preparation Method: EPA 3050B (mod)					
					Analytical Method: EPA 6020B					
Chromium	2.9	mg/Kg	1.1	0.22	2	6/24/2025 14:05	TJB	6/24/2025 16:17	DB	
Arsenic	0.49i	mg/Kg	0.51	0.15	2	6/24/2025 14:05	TJB	6/24/2025 16:17	DB	
Selenium	U	mg/Kg	1.0	0.48	2	6/24/2025 14:05	TJB	6/24/2025 16:17	DB	
Silver	U	mg/Kg	1.2	0.41	2	6/24/2025 14:05	TJB	6/24/2025 16:17	DB	
Cadmium	U	mg/Kg	0.51	0.15	2	6/24/2025 14:05	TJB	6/24/2025 16:17	DB	
Barium	2.8	mg/Kg	1.1	0.23	2	6/24/2025 14:05	TJB	6/24/2025 16:17	DB	
Mercury	U	mg/Kg	0.63	0.15	2	6/24/2025 14:05	TJB	6/24/2025 16:17	DB	
Lead	2.5	mg/Kg	0.51	0.15	2	6/24/2025 14:05	TJB	6/24/2025 16:17	DB	

NELAP Accredited
FDOH# E86546
Report Of Laboratory Analysis
This report shall not be reproduced, except in full,
without the written consent of Jupiter Environmental Laboratories, Inc..

Jupiter Environmental Laboratories, Inc.
150 S. Old Dixie Highway
Jupiter, FL 33458
Phone: (561)575-0030
Fax: (561)575-4118

ANALYTICAL RESULTS

Workorder: 2595974

Project ID: SFWMD Broward 60741079

Lab ID: **2595974010** Date Received: 6/20/2025 18:35 Matrix: Soil/Solid

Sample ID: **G54-SS-2** Date Collected: 6/20/2025 08:50

Parameters	Results	Units	PQL	MDL	DF	Prepared	By	Analyzed	By	Qual
Wet Chemistry										
Analysis Desc: 2540G Percent Solids (Dryweight)					Analytical Method: SM 2540G					
Percent Solids (Dryweight)	96.9	%	0.1		1			6/27/2025 10:10	SMC	
Analysis Desc: EPA 8081 by GC L3 (S)					Preparation Method: EPA 3545A Analytical Method: EPA 8081B (GC)					
Tetrachloro-m-xylene (S)	45	%	50-130		1	6/25/2025 14:31	KGJ	6/27/2025 02:41	BFM	J2
Semivolatiles by GC										
Analysis Desc: EPA 8081 by GC L3 (S)					Preparation Method: EPA 3545A Analytical Method: EPA 8081B (GC)					
Decachlorobiphenyl (S)	69	%	50-130		1	6/25/2025 14:31	KGJ	6/27/2025 02:41	BFM	
4,4'-DDD	U	ug/Kg	0.332	0.111	1	6/25/2025 14:31	KGJ	6/27/2025 02:41	BFM	
4,4'-DDE	U	ug/Kg	0.357	0.119	1	6/25/2025 14:31	KGJ	6/27/2025 02:41	BFM	
4,4'-DDT	U	ug/Kg	0.826	0.275	1	6/25/2025 14:31	KGJ	6/27/2025 02:41	BFM	
Aldrin	U	ug/Kg	0.362	0.121	1	6/25/2025 14:31	KGJ	6/27/2025 02:41	BFM	
a-BHC	U	ug/Kg	0.326	0.109	1	6/25/2025 14:31	KGJ	6/27/2025 02:41	BFM	
a-Chlordane	U	ug/Kg	0.454	0.151	1	6/25/2025 14:31	KGJ	6/27/2025 02:41	BFM	
b-BHC	U	ug/Kg	0.444	0.148	1	6/25/2025 14:31	KGJ	6/27/2025 02:41	BFM	
d-BHC	U	ug/Kg	0.321	0.107	1	6/25/2025 14:31	KGJ	6/27/2025 02:41	BFM	
Dieldrin	U	ug/Kg	0.347	0.116	1	6/25/2025 14:31	KGJ	6/27/2025 02:41	BFM	
Endosulfan I	U	ug/Kg	0.357	0.119	1	6/25/2025 14:31	KGJ	6/27/2025 02:41	BFM	
Endosulfan II	U	ug/Kg	0.495	0.165	1	6/25/2025 14:31	KGJ	6/27/2025 02:41	BFM	
Endosulfan sulfate	U	ug/Kg	0.678	0.226	1	6/25/2025 14:31	KGJ	6/27/2025 02:41	BFM	
Endrin	U	ug/Kg	0.393	0.131	1	6/25/2025 14:31	KGJ	6/27/2025 02:41	BFM	
Endrin aldehyde	U	ug/Kg	0.393	0.131	1	6/25/2025 14:31	KGJ	6/27/2025 02:41	BFM	
Endrin ketone	U	ug/Kg	0.760	0.253	1	6/25/2025 14:31	KGJ	6/27/2025 02:41	BFM	
g-BHC (Lindane)	U	ug/Kg	0.367	0.122	1	6/25/2025 14:31	KGJ	6/27/2025 02:41	BFM	
g-Chlordane	U	ug/Kg	0.352	0.117	1	6/25/2025 14:31	KGJ	6/27/2025 02:41	BFM	
Heptachlor	U	ug/Kg	0.469	0.156	1	6/25/2025 14:31	KGJ	6/27/2025 02:41	BFM	
Heptachlor epoxide	U	ug/Kg	0.301	0.100	1	6/25/2025 14:31	KGJ	6/27/2025 02:41	BFM	
Methoxychlor	U	ug/Kg	0.520	0.173	1	6/25/2025 14:31	KGJ	6/27/2025 02:41	BFM	
Total Chlordane	U	ug/Kg	0.806	0.269	1	6/25/2025 14:31	KGJ	6/27/2025 02:41	BFM	
Total Toxaphene	U	ug/Kg	42.0	14.0	1	6/25/2025 14:31	KGJ	6/27/2025 02:41	BFM	
Analysis Desc: Florida PRO by GC (S)					Preparation Method: EPA 3545A Analytical Method: FL-PRO (GC)					
o-Terphenyl (S)	87	%	66-136		5	6/25/2025 11:34	AJ	6/26/2025 15:21	JD	
Nonatriacontane (S)	89	%	36-132		5	6/25/2025 11:34	AJ	6/26/2025 15:21	JD	
Florida Pro Total	U	mg/Kg	194	64.8	5	6/25/2025 11:34	AJ	6/26/2025 15:21	JD	

NELAP Accredited
FDOH# E86546
Report Of Laboratory Analysis
This report shall not be reproduced, except in full,
without the written consent of Jupiter Environmental Laboratories, Inc..

Jupiter Environmental Laboratories, Inc.
150 S. Old Dixie Highway
Jupiter, FL 33458
Phone: (561)575-0030
Fax: (561)575-4118

ANALYTICAL RESULTS

Workorder: 2595974

Project ID: SFWMD Broward 60741079

Lab ID: **2595974010** Date Received: 6/20/2025 18:35 Matrix: Soil/Solid

Sample ID: **G54-SS-2** Date Collected: 6/20/2025 08:50

Parameters	Results	Units	PQL	MDL	DF	Prepared	By	Analyzed	By	Qual
Analysis Desc: EPA 6020 RCRA-8 Metals by ICP/MS (S)					Preparation Method: EPA 3050B (mod)					
					Analytical Method: EPA 6020B					
Chromium	4.8	mg/Kg	1.1	0.22	2	6/24/2025 14:05	TJB	6/24/2025 16:21	DB	
Arsenic	0.62	mg/Kg	0.52	0.15	2	6/24/2025 14:05	TJB	6/24/2025 16:21	DB	
Selenium	U	mg/Kg	1.0	0.48	2	6/24/2025 14:05	TJB	6/24/2025 16:21	DB	
Silver	U	mg/Kg	1.2	0.41	2	6/24/2025 14:05	TJB	6/24/2025 16:21	DB	
Cadmium	U	mg/Kg	0.52	0.15	2	6/24/2025 14:05	TJB	6/24/2025 16:21	DB	
Barium	5.8	mg/Kg	1.1	0.23	2	6/24/2025 14:05	TJB	6/24/2025 16:21	DB	
Mercury	U	mg/Kg	0.63	0.15	2	6/24/2025 14:05	TJB	6/24/2025 16:21	DB	
Lead	16	mg/Kg	0.52	0.15	2	6/24/2025 14:05	TJB	6/24/2025 16:21	DB	

NELAP Accredited
FDOH# E86546
Report Of Laboratory Analysis
This report shall not be reproduced, except in full,
without the written consent of Jupiter Environmental Laboratories, Inc..

Jupiter Environmental Laboratories, Inc.
150 S. Old Dixie Highway
Jupiter, FL 33458
Phone: (561)575-0030
Fax: (561)575-4118

ANALYTICAL RESULTS

Workorder: 2595974

Project ID: SFWMD Broward 60741079

Lab ID: **2595974011** Date Received: 6/20/2025 18:35 Matrix: Soil/Solid

Sample ID: **G54-SS-3** Date Collected: 6/20/2025 09:10

Parameters	Results	Units	PQL	MDL	DF	Prepared	By	Analyzed	By	Qual
Wet Chemistry										
Analysis Desc: 2540G Percent Solids (Dryweight)					Analytical Method: SM 2540G					
Percent Solids (Dryweight)	96.0	%	0.1		1			6/27/2025 10:14	SMC	
Analysis Desc: EPA 8081 by GC L3 (S)					Preparation Method: EPA 3545A Analytical Method: EPA 8081B (GC)					
Tetrachloro-m-xylene (S)	62	%	50-130		1	6/25/2025 14:31	KGJ	6/27/2025 02:57	BFM	
Semivolatiles by GC										
Analysis Desc: EPA 8081 by GC L3 (S)					Preparation Method: EPA 3545A Analytical Method: EPA 8081B (GC)					
Decachlorobiphenyl (S)	58	%	50-130		1	6/25/2025 14:31	KGJ	6/27/2025 02:57	BFM	
4,4'-DDD	U	ug/Kg	0.336	0.112	1	6/25/2025 14:31	KGJ	6/27/2025 02:57	BFM	
4,4'-DDE	U	ug/Kg	0.362	0.121	1	6/25/2025 14:31	KGJ	6/27/2025 02:57	BFM	
4,4'-DDT	U	ug/Kg	0.837	0.279	1	6/25/2025 14:31	KGJ	6/27/2025 02:57	BFM	
Aldrin	U	ug/Kg	0.367	0.122	1	6/25/2025 14:31	KGJ	6/27/2025 02:57	BFM	
a-BHC	U	ug/Kg	0.331	0.110	1	6/25/2025 14:31	KGJ	6/27/2025 02:57	BFM	
a-Chlordane	U	ug/Kg	0.460	0.153	1	6/25/2025 14:31	KGJ	6/27/2025 02:57	BFM	
b-BHC	U	ug/Kg	0.449	0.150	1	6/25/2025 14:31	KGJ	6/27/2025 02:57	BFM	
d-BHC	U	ug/Kg	0.325	0.108	1	6/25/2025 14:31	KGJ	6/27/2025 02:57	BFM	
Dieldrin	U	ug/Kg	0.351	0.117	1	6/25/2025 14:31	KGJ	6/27/2025 02:57	BFM	
Endosulfan I	U	ug/Kg	0.362	0.121	1	6/25/2025 14:31	KGJ	6/27/2025 02:57	BFM	
Endosulfan II	U	ug/Kg	0.501	0.167	1	6/25/2025 14:31	KGJ	6/27/2025 02:57	BFM	
Endosulfan sulfate	U	ug/Kg	0.687	0.229	1	6/25/2025 14:31	KGJ	6/27/2025 02:57	BFM	
Endrin	U	ug/Kg	0.398	0.133	1	6/25/2025 14:31	KGJ	6/27/2025 02:57	BFM	
Endrin aldehyde	U	ug/Kg	0.398	0.133	1	6/25/2025 14:31	KGJ	6/27/2025 02:57	BFM	
Endrin ketone	U	ug/Kg	0.770	0.257	1	6/25/2025 14:31	KGJ	6/27/2025 02:57	BFM	
g-BHC (Lindane)	U	ug/Kg	0.372	0.124	1	6/25/2025 14:31	KGJ	6/27/2025 02:57	BFM	
g-Chlordane	U	ug/Kg	0.356	0.119	1	6/25/2025 14:31	KGJ	6/27/2025 02:57	BFM	
Heptachlor	U	ug/Kg	0.475	0.158	1	6/25/2025 14:31	KGJ	6/27/2025 02:57	BFM	
Heptachlor epoxide	U	ug/Kg	0.305	0.102	1	6/25/2025 14:31	KGJ	6/27/2025 02:57	BFM	
Methoxychlor	U	ug/Kg	0.527	0.176	1	6/25/2025 14:31	KGJ	6/27/2025 02:57	BFM	
Total Chlordane	U	ug/Kg	0.816	0.272	1	6/25/2025 14:31	KGJ	6/27/2025 02:57	BFM	
Total Toxaphene	U	ug/Kg	42.5	14.2	1	6/25/2025 14:31	KGJ	6/27/2025 02:57	BFM	
Analysis Desc: Florida PRO by GC (S)					Preparation Method: EPA 3545A Analytical Method: FL-PRO (GC)					
o-Terphenyl (S)	74	%	66-136		5	6/25/2025 11:34	AJ	6/26/2025 15:42	JD	
Nonatriacontane (S)	74	%	36-132		5	6/25/2025 11:34	AJ	6/26/2025 15:42	JD	
Florida Pro Total	92.0i	mg/Kg	199	66.3	5	6/25/2025 11:34	AJ	6/26/2025 15:42	JD	

NELAP Accredited
FDOH# E86546
Report Of Laboratory Analysis
This report shall not be reproduced, except in full,
without the written consent of Jupiter Environmental Laboratories, Inc..

Jupiter Environmental Laboratories, Inc.
150 S. Old Dixie Highway
Jupiter, FL 33458
Phone: (561)575-0030
Fax: (561)575-4118

ANALYTICAL RESULTS

Workorder: 2595974

Project ID: SFWMD Broward 60741079

Lab ID: **2595974011** Date Received: 6/20/2025 18:35 Matrix: Soil/Solid

Sample ID: **G54-SS-3** Date Collected: 6/20/2025 09:10

Parameters	Results	Units	PQL	MDL	DF	Prepared	By	Analyzed	By	Qual
Analysis Desc: EPA 6020 RCRA-8 Metals by ICP/MS (S)					Preparation Method: EPA 3050B (mod)					
					Analytical Method: EPA 6020B					
Chromium	4.7	mg/Kg	1.1	0.23	2	6/24/2025 14:05	TJB	6/24/2025 16:25	DB	
Arsenic	0.70	mg/Kg	0.52	0.16	2	6/24/2025 14:05	TJB	6/24/2025 16:25	DB	
Selenium	U	mg/Kg	1.0	0.49	2	6/24/2025 14:05	TJB	6/24/2025 16:25	DB	
Silver	U	mg/Kg	1.3	0.42	2	6/24/2025 14:05	TJB	6/24/2025 16:25	DB	
Cadmium	U	mg/Kg	0.52	0.16	2	6/24/2025 14:05	TJB	6/24/2025 16:25	DB	
Barium	8.9	mg/Kg	1.1	0.23	2	6/24/2025 14:05	TJB	6/24/2025 16:25	DB	
Mercury	U	mg/Kg	0.64	0.16	2	6/24/2025 14:05	TJB	6/24/2025 16:25	DB	
Lead	28	mg/Kg	0.52	0.16	2	6/24/2025 14:05	TJB	6/24/2025 16:25	DB	

NELAP Accredited
FDOH# E86546
Report Of Laboratory Analysis
This report shall not be reproduced, except in full,
without the written consent of Jupiter Environmental Laboratories, Inc..

Jupiter Environmental Laboratories, Inc.
150 S. Old Dixie Highway
Jupiter, FL 33458
Phone: (561)575-0030
Fax: (561)575-4118

ANALYTICAL RESULTS

Workorder: 2595974

Project ID: SFWMD Broward 60741079

Lab ID: **2595974012** Date Received: 6/20/2025 18:35 Matrix: Soil/Solid

Sample ID: **G54-SS-4** Date Collected: 6/20/2025 11:00

Parameters	Results	Units	PQL	MDL	DF	Prepared	By	Analyzed	By	Qual
Wet Chemistry										
Analysis Desc: 2540G Percent Solids (Dryweight)					Analytical Method: SM 2540G					
Percent Solids (Dryweight)	93.6	%	0.1		1			6/27/2025 10:15	SMC	
Analysis Desc: EPA 8081 by GC L3 (S)					Preparation Method: EPA 3545A Analytical Method: EPA 8081B (GC)					
Tetrachloro-m-xylene (S)	56	%	50-130		1	6/25/2025 14:31	KGJ	6/27/2025 03:12	BFM	
Semivolatiles by GC										
Analysis Desc: EPA 8081 by GC L3 (S)					Preparation Method: EPA 3545A Analytical Method: EPA 8081B (GC)					
Decachlorobiphenyl (S)	47	%	50-130		1	6/25/2025 14:31	KGJ	6/27/2025 03:12	BFM	J2
4,4'-DDD	U	ug/Kg	0.345	0.115	1	6/25/2025 14:31	KGJ	6/27/2025 03:12	BFM	
4,4'-DDE	U	ug/Kg	0.371	0.124	1	6/25/2025 14:31	KGJ	6/27/2025 03:12	BFM	
4,4'-DDT	U	ug/Kg	0.859	0.286	1	6/25/2025 14:31	KGJ	6/27/2025 03:12	BFM	
Aldrin	U	ug/Kg	0.377	0.126	1	6/25/2025 14:31	KGJ	6/27/2025 03:12	BFM	
a-BHC	U	ug/Kg	0.339	0.113	1	6/25/2025 14:31	KGJ	6/27/2025 03:12	BFM	
a-Chlordane	U	ug/Kg	0.472	0.157	1	6/25/2025 14:31	KGJ	6/27/2025 03:12	BFM	
b-BHC	U	ug/Kg	0.461	0.154	1	6/25/2025 14:31	KGJ	6/27/2025 03:12	BFM	
d-BHC	U	ug/Kg	0.334	0.111	1	6/25/2025 14:31	KGJ	6/27/2025 03:12	BFM	
Dieldrin	U	ug/Kg	0.361	0.120	1	6/25/2025 14:31	KGJ	6/27/2025 03:12	BFM	
Endosulfan I	U	ug/Kg	0.371	0.124	1	6/25/2025 14:31	KGJ	6/27/2025 03:12	BFM	
Endosulfan II	U	ug/Kg	0.514	0.171	1	6/25/2025 14:31	KGJ	6/27/2025 03:12	BFM	
Endosulfan sulfate	U	ug/Kg	0.705	0.235	1	6/25/2025 14:31	KGJ	6/27/2025 03:12	BFM	
Endrin	U	ug/Kg	0.408	0.136	1	6/25/2025 14:31	KGJ	6/27/2025 03:12	BFM	
Endrin aldehyde	U	ug/Kg	0.408	0.136	1	6/25/2025 14:31	KGJ	6/27/2025 03:12	BFM	
Endrin ketone	U	ug/Kg	0.790	0.263	1	6/25/2025 14:31	KGJ	6/27/2025 03:12	BFM	
g-BHC (Lindane)	U	ug/Kg	0.382	0.127	1	6/25/2025 14:31	KGJ	6/27/2025 03:12	BFM	
g-Chlordane	U	ug/Kg	0.366	0.122	1	6/25/2025 14:31	KGJ	6/27/2025 03:12	BFM	
Heptachlor	U	ug/Kg	0.488	0.163	1	6/25/2025 14:31	KGJ	6/27/2025 03:12	BFM	
Heptachlor epoxide	U	ug/Kg	0.313	0.104	1	6/25/2025 14:31	KGJ	6/27/2025 03:12	BFM	
Methoxychlor	U	ug/Kg	0.541	0.180	1	6/25/2025 14:31	KGJ	6/27/2025 03:12	BFM	
Total Chlordane	U	ug/Kg	0.838	0.279	1	6/25/2025 14:31	KGJ	6/27/2025 03:12	BFM	
Total Toxaphene	U	ug/Kg	43.6	14.5	1	6/25/2025 14:31	KGJ	6/27/2025 03:12	BFM	
Analysis Desc: Florida PRO by GC (S)					Preparation Method: EPA 3545A Analytical Method: FL-PRO (GC)					
o-Terphenyl (S)	75	%	66-136		1	6/25/2025 11:34	AJ	6/26/2025 15:21	JD	
Nonatriacontane (S)	86	%	36-132		1	6/25/2025 11:34	AJ	6/26/2025 15:21	JD	
Florida Pro Total	20.2i	mg/Kg	41.0	13.7	1	6/25/2025 11:34	AJ	6/26/2025 15:21	JD	

NELAP Accredited
FDOH# E86546
Report Of Laboratory Analysis
This report shall not be reproduced, except in full,
without the written consent of Jupiter Environmental Laboratories, Inc..

Jupiter Environmental Laboratories, Inc.
150 S. Old Dixie Highway
Jupiter, FL 33458
Phone: (561)575-0030
Fax: (561)575-4118

ANALYTICAL RESULTS

Workorder: 2595974

Project ID: SFWMD Broward 60741079

Lab ID: **2595974012** Date Received: 6/20/2025 18:35 Matrix: Soil/Solid

Sample ID: **G54-SS-4** Date Collected: 6/20/2025 11:00

Parameters	Results	Units	PQL	MDL	DF	Prepared	By	Analyzed	By	Qual
Analysis Desc: EPA 6020 RCRA-8 Metals by ICP/MS (S)					Preparation Method: EPA 3050B (mod)					
					Analytical Method: EPA 6020B					
Chromium	5.1	mg/Kg	1.2	0.23	2	6/24/2025 14:05	TJB	6/24/2025 16:30	DB	
Arsenic	2.3	mg/Kg	0.53	0.16	2	6/24/2025 14:05	TJB	6/24/2025 16:30	DB	
Selenium	0.77i	mg/Kg	1.1	0.50	2	6/24/2025 14:05	TJB	6/24/2025 16:30	DB	
Silver	U	mg/Kg	1.3	0.43	2	6/24/2025 14:05	TJB	6/24/2025 16:30	DB	
Cadmium	U	mg/Kg	0.53	0.16	2	6/24/2025 14:05	TJB	6/24/2025 16:30	DB	
Barium	6.2	mg/Kg	1.2	0.24	2	6/24/2025 14:05	TJB	6/24/2025 16:30	DB	
Mercury	U	mg/Kg	0.65	0.16	2	6/24/2025 14:05	TJB	6/24/2025 16:30	DB	
Lead	8.7	mg/Kg	0.53	0.16	2	6/24/2025 14:05	TJB	6/24/2025 16:30	DB	

NELAP Accredited
FDOH# E86546
Report Of Laboratory Analysis
This report shall not be reproduced, except in full,
without the written consent of Jupiter Environmental Laboratories, Inc..

Jupiter Environmental Laboratories, Inc.
150 S. Old Dixie Highway
Jupiter, FL 33458
Phone: (561)575-0030
Fax: (561)575-4118

ANALYTICAL RESULTS QUALIFIERS

Workorder: 2595974

Project ID: SFWMD Broward 60741079

PARAMETER QUALIFIERS

J2	Surrogate recovery was outside defined limits due to matrix interference.

PROJECT COMMENTS

2595974	A reported value of U indicates that the compound was analyzed for but not detected above the MDL. A value flagged with an "i" flag indicates that the reported value is between the laboratory method detection limit and the practical quantitation limit.

SAMPLE COMMENTS

2595974010	D1|Sample diluted due to physical matrix interference that impaired the ability to make an accurate analytical determination. The detection limit is elevated in order to reflect the necessary dilution.
2595974011	D1|Sample diluted due to physical matrix interference that impaired the ability to make an accurate analytical determination. The detection limit is elevated in order to reflect the necessary dilution.

NELAP Accredited
FDOH# E86546
Report Of Laboratory Analysis
This report shall not be reproduced, except in full,
without the written consent of Jupiter Environmental Laboratories, Inc..

Jupiter Environmental Laboratories, Inc.
150 S. Old Dixie Highway
Jupiter, FL 33458
Phone: (561)575-0030
Fax: (561)575-4118

QUALITY CONTROL DATA

Workorder: 2595974

Project ID: SFWMD Broward 60741079

QC Batch: MXX/17210 Analysis Method: EPA 6020B

QC Batch Method: EPA 3050B (mod)

Associated Lab Samples: 2595887008, 2595974001, 2595974002, 2595974003, 2595974004, 2595974005, 2595974006, 2595974007, 2595974008, 2595974009, 2595974010, 2595974011, 2595974012, 2595986001

METHOD BLANK: 333526

Parameter	Units	Blank Result	Reporting Limit	Qualifiers
Chromium	mg/Kg	U	0.11	
Arsenic	mg/Kg	U	0.075	
Selenium	mg/Kg	U	0.23	
Silver	mg/Kg	U	0.20	
Cadmium	mg/Kg	U	0.075	
Barium	mg/Kg	U	0.11	
Mercury	mg/Kg	U	0.075	
Lead	mg/Kg	U	0.075	

LABORATORY CONTROL SAMPLE & LCSD: 333527 333528

Parameter	Units	Spike Conc.	LCS Result	LCSD Result	LCS % Rec	LCSD % Rec	% Rec Limit	RPD	Max RPD	Qualifiers
Chromium	mg/Kg	10	9.6	9.8	95.8	97.9	80-120	2.06	20	
Arsenic	mg/Kg	10	9.2	9.5	91.8	94.5	80-120	3.21	20	
Selenium	mg/Kg	10	9.3	9.1	93.3	90.7	80-120	2.17	20	
Silver	mg/Kg	10	9.7	9.8	96.6	97.8	80-120	1.03	20	
Cadmium	mg/Kg	10	9.2	9.4	91.7	93.6	80-120	2.15	20	
Barium	mg/Kg	10	9.3	9.4	92.8	93.7	80-120	1.07	20	
Mercury	mg/Kg	1.3	1.1	1.2	88	93.4	80-120	8.7	20	
Lead	mg/Kg	10	9.3	9.6	92.9	95.9	80-120	3.17	20	

MATRIX SPIKE SAMPLE: 333530 Original: 2595887011

Parameter	Units	Original Result	Spike Conc.	MS Result	MS % Rec	% Rec Limits	Qualifiers
Chromium	mg/Kg	16	10	25	99	75-125	
Arsenic	mg/Kg						
Selenium	mg/Kg	2.7	10	11	84.9	75-125	
Silver	mg/Kg	0.038	10	9.2	91.7	75-125	
Cadmium	mg/Kg	0.085	10	9.2	90.9	75-125	
Barium	mg/Kg	20	10	30	102	75-125	
Mercury	mg/Kg	0.027	1.3	1.1	89.6	75-125	

NELAP Accredited
FDOH# E86546
Report Of Laboratory Analysis
This report shall not be reproduced, except in full,
without the written consent of Jupiter Environmental Laboratories, Inc..

Jupiter Environmental Laboratories, Inc.
150 S. Old Dixie Highway
Jupiter, FL 33458
Phone: (561)575-0030
Fax: (561)575-4118

QUALITY CONTROL DATA

Workorder: 2595974

Project ID: SFWMD Broward 60741079

MATRIX SPIKE SAMPLE: 333530 Original: 2595887011

Parameter	Units	Original Result	Spike Conc.	MS Result	MS % Rec	% Rec Limits	Qualifiers
Lead	mg/Kg	5	10	15	97.3	75-125	

SAMPLE DUPLICATE: 333529 Original: 2595887011

Parameter	Units	Original Result	DUP Result	RPD	Max RPD	Qualifiers
Chromium	mg/Kg	16	12	37	20	P
Arsenic	mg/Kg		1.5			
Selenium	mg/Kg	2.7	2.0	40	20	P
Silver	mg/Kg	U	U	0	20	
Cadmium	mg/Kg	U	U	0	20	
Barium	mg/Kg	20	18	22.2	20	P
Mercury	mg/Kg	U	U	0	20	
Lead	mg/Kg	5	4.2	27.3	20	P

NELAP Accredited
FDOH# E86546
Report Of Laboratory Analysis
This report shall not be reproduced, except in full,
without the written consent of Jupiter Environmental Laboratories, Inc..

Jupiter Environmental Laboratories, Inc.
150 S. Old Dixie Highway
Jupiter, FL 33458
Phone: (561)575-0030
Fax: (561)575-4118

QUALITY CONTROL DATA

Workorder: 2595974

Project ID: SFWMD Broward 60741079

QC Batch: XXX/19817 Analysis Method: FL-PRO (GC)

QC Batch Method: EPA 3545A

Associated Lab Samples: 2595960009 2595974001 2595974002 2595974003 2595974004 2595974005 2595974006 2595974007 2595974008 2595974009 2595974010 2595974011 2595974012

METHOD BLANK: 333543

Parameter	Units	Blank Result	Reporting Limit	Qualifiers
Semivolatiles by GC				
o-Terphenyl (S)	%	89	66-136	
Nonatriacontane (S)	%	96	36-132	
Florida Pro Total	mg/Kg	U	7.70	

LABORATORY CONTROL SAMPLE & LCSD: 333544 333545

Parameter	Units	Spike Conc.	LCS Result	LCSD Result	LCS % Rec	LCSD % Rec	% Rec Limit	RPD	Max RPD	Qualifiers
Semivolatiles by GC										
o-Terphenyl (S)	%				126	126	66-136	0		
Nonatriacontane (S)	%				126	110	36-132	14		
Florida Pro Total	mg/Kg	34	33.3	33.1	98	97	65-119	0.6	25	

MATRIX SPIKE SAMPLE: 333619 Original: 2595974009

Parameter	Units	Original Result	Spike Conc.	MS Result	MS % Rec	% Rec Limits	Qualifiers
Semivolatiles by GC							
o-Terphenyl (S)	%				94	66-136	
Nonatriacontane (S)	%				93	36-132	
Florida Pro Total	mg/Kg	12.8	56.4	72.1	105	39-181	

SAMPLE DUPLICATE: 333618 Original: 2595974006

Parameter	Units	Original Result	DUP Result	RPD	Max RPD	Qualifiers
Semivolatiles by GC						
o-Terphenyl (S)	%	6.03		11		
Nonatriacontane (S)	%	6.48		9		

NELAP Accredited
FDOH# E86546
Report Of Laboratory Analysis
This report shall not be reproduced, except in full,
without the written consent of Jupiter Environmental Laboratories, Inc..

Jupiter Environmental Laboratories, Inc.
150 S. Old Dixie Highway
Jupiter, FL 33458
Phone: (561)575-0030
Fax: (561)575-4118

QUALITY CONTROL DATA

Workorder: 2595974

Project ID: SFWMD Broward 60741079

SAMPLE DUPLICATE: 333618 Original: 2595974006

Parameter	Units	Original Result	DUP Result	RPD	Max RPD	Qualifiers
Florida Pro Total	mg/Kg	15.8	U	0	25	P1

NELAP Accredited
FDOH# E86546
Report Of Laboratory Analysis
This report shall not be reproduced, except in full,
without the written consent of Jupiter Environmental Laboratories, Inc..

Jupiter Environmental Laboratories, Inc.
150 S. Old Dixie Highway
Jupiter, FL 33458
Phone: (561)575-0030
Fax: (561)575-4118

QUALITY CONTROL DATA

Workorder: 2595974

Project ID: SFWMD Broward 60741079

QC Batch: XXX/19819 Analysis Method: EPA 8081B (GC)

QC Batch Method: EPA 3545A

Associated Lab Samples: 2595850074, 2595850078, 2595941001, 2595941002, 2595941003, 2595941004, 2595941005, 2595941006, 2595974001, 2595974002, 2595974003, 2595974004, 2595974005, 2595974006, 2595974007, 2595974008, 2595974009, 2595974010, 2595974011, 2595974012

METHOD BLANK: 333556

Parameter	Units	Blank Result	Reporting Limit	Qualifiers
Semivolatiles by GC				
Tetrachloro-m-xylene (S)	%	84	50-130	
Decachlorobiphenyl (S)	%	86	50-130	
a-BHC	ug/Kg	U	0.064	
g-BHC (Lindane)	ug/Kg	U	0.072	
Heptachlor	ug/Kg	U	0.092	
Aldrin	ug/Kg	U	0.071	
b-BHC	ug/Kg	U	0.087	
d-BHC	ug/Kg	U	0.063	
Heptachlor epoxide	ug/Kg	U	0.059	
Endosulfan I	ug/Kg	U	0.070	
g-Chlordane	ug/Kg	U	0.069	
a-Chlordane	ug/Kg	U	0.089	
4,4'-DDE	ug/Kg	U	0.070	
Dieldrin	ug/Kg	U	0.068	
Endrin	ug/Kg	U	0.077	
Endosulfan II	ug/Kg	U	0.097	
4,4'-DDD	ug/Kg	U	0.065	
4,4'-DDT	ug/Kg	U	0.162	
Endrin aldehyde	ug/Kg	U	0.077	
Endosulfan sulfate	ug/Kg	U	0.133	
Methoxychlor	ug/Kg	U	0.102	
Endrin ketone	ug/Kg	U	0.149	
Total Chlordane	ug/Kg	U	0.158	
Total Toxaphene	ug/Kg	U	8.23	

LABORATORY CONTROL SAMPLE & LCSD: 333557 333558

Parameter	Units	Spike Conc.	LCS Result	LCSD Result	LCS % Rec	LCSD % Rec	% Rec Limit	RPD	Max RPD	Qualifiers
Semivolatiles by GC										
Tetrachloro-m-xylene (S)	%				68	67	50-130	2		
Decachlorobiphenyl (S)	%				90	83	50-130	7		
a-BHC	ug/Kg	1.25	0.811	0.761	65	61	50-130	6	30	

NELAP Accredited
FDOH# E86546
Report Of Laboratory Analysis
This report shall not be reproduced, except in full,
without the written consent of Jupiter Environmental Laboratories, Inc..

Jupiter Environmental Laboratories, Inc.
150 S. Old Dixie Highway
Jupiter, FL 33458
Phone: (561)575-0030
Fax: (561)575-4118

QUALITY CONTROL DATA

Workorder: 2595974

Project ID: SFWMD Broward 60741079

LABORATORY CONTROL SAMPLE & LCSD: 333557 333558

Parameter	Units	Spike Conc.	LCS Result	LCSD Result	LCS % Rec	LCSD % Rec	% Rec Limit	RPD	Max RPD	Qualifiers
g-BHC (Lindane)	ug/Kg	1.25	0.891	0.782	71	63	50-130	13	30	
Heptachlor	ug/Kg	1.25	1.04	0.942	84	75	50-130	10	30	
Aldrin	ug/Kg	1.25	1.11	1.03	89	83	50-130	7	30	
b-BHC	ug/Kg	1.25	1.05	0.916	84	73	50-130	14	30	
d-BHC	ug/Kg	1.25	0.773	0.723	62	58	50-130	7	30	
Heptachlor epoxide	ug/Kg	1.25	1.22	1.14	98	91	50-130	7	30	
Endosulfan I	ug/Kg	1.25	1.19	1.12	95	89	50-130	6	30	
g-Chlordane	ug/Kg	1.25	1.03	0.955	82	76	50-130	8	30	
a-Chlordane	ug/Kg	1.25	1.17	1.10	94	88	50-130	6	30	
4,4'-DDE	ug/Kg	1.25	1.26	1.19	101	95	50-130	6	30	
Dieldrin	ug/Kg	1.25	1.23	1.14	98	92	50-130	8	30	
Endrin	ug/Kg	1.25	1.28	1.19	102	95	50-130	7	30	
Endosulfan II	ug/Kg	1.25	1.19	1.09	95	87	50-130	9	30	
4,4'-DDD	ug/Kg	1.25	1.27	1.12	101	90	50-130	13	30	
4,4'-DDT	ug/Kg	1.25	1.01	0.964	81	77	50-130	5	30	
Endrin aldehyde	ug/Kg	1.25	1.39	1.26	111	100	50-130	10	30	
Endosulfan sulfate	ug/Kg	1.25	1.15	1.08	92	87	50-130	6	30	
Methoxychlor	ug/Kg	1.25	1.16	0.965	93	77	50-130	18	30	
Endrin ketone	ug/Kg	1.25	1.15	1.11	92	89	50-130	4	30	
Total Chlordane	ug/Kg	2.5	2.20	2.05	88	82	50-130	7	30	
Total Toxaphene	ug/Kg		U	U				0	30	

MATRIX SPIKE SAMPLE: 333560 Original: 2595850078

Parameter	Units	Original Result	Spike Conc.	MS Result	MS % Rec	% Rec Limits	Qualifiers
Semivolatiles by GC							
Tetrachloro-m-xylene (S)	%				54	50-130	
Decachlorobiphenyl (S)	%				52	50-130	
a-BHC	ug/Kg						
g-BHC (Lindane)	ug/Kg						
Heptachlor	ug/Kg						
Aldrin	ug/Kg						
b-BHC	ug/Kg						
d-BHC	ug/Kg						
Heptachlor epoxide	ug/Kg						
Endosulfan I	ug/Kg						
g-Chlordane	ug/Kg						
a-Chlordane	ug/Kg						
4,4'-DDE	ug/Kg						
Dieldrin	ug/Kg	0	1.99	1.52	76	50-130	

NELAP Accredited
FDOH# E86546
Report Of Laboratory Analysis
This report shall not be reproduced, except in full,
without the written consent of Jupiter Environmental Laboratories, Inc..

Jupiter Environmental Laboratories, Inc.
150 S. Old Dixie Highway
Jupiter, FL 33458
Phone: (561)575-0030
Fax: (561)575-4118

QUALITY CONTROL DATA

Workorder: 2595974

Project ID: SFWMD Broward 60741079

MATRIX SPIKE SAMPLE: 333560 Original: 2595850078

Parameter	Units	Original Result	Spike Conc.	MS Result	MS % Rec	% Rec Limits	Qualifiers
Endrin	ug/Kg						
Endosulfan II	ug/Kg						
4,4'-DDD	ug/Kg						
4,4'-DDT	ug/Kg						
Endrin aldehyde	ug/Kg						
Endosulfan sulfate	ug/Kg						
Methoxychlor	ug/Kg						
Endrin ketone	ug/Kg						
Total Chlordane	ug/Kg						
Total Toxaphene	ug/Kg						

SAMPLE DUPLICATE: 333559 Original: 2595850074

Parameter	Units	Original Result	DUP Result	RPD	Max RPD	Qualifiers
Semivolatiles by GC						
Tetrachloro-m-xylene (S)	%	0.914		11		J2
Decachlorobiphenyl (S)	%	0.461		22		J2
a-BHC	ug/Kg		U	0		
g-BHC (Lindane)	ug/Kg		U	0		
Heptachlor	ug/Kg		U	0		
Aldrin	ug/Kg		U	0		
b-BHC	ug/Kg		U	0		
d-BHC	ug/Kg		U	0		
Heptachlor epoxide	ug/Kg		U	0		
Endosulfan I	ug/Kg		U	0		
g-Chlordane	ug/Kg		U	0		
a-Chlordane	ug/Kg		U	0		
4,4'-DDE	ug/Kg		U	0		
Dieldrin	ug/Kg	U	U	0	30	
Endrin	ug/Kg		U	0		
Endosulfan II	ug/Kg		U	0		
4,4'-DDD	ug/Kg		U	0		
4,4'-DDT	ug/Kg		U	0		
Endrin aldehyde	ug/Kg		U	0		
Endosulfan sulfate	ug/Kg		U	0		
Methoxychlor	ug/Kg		U	0		
Endrin ketone	ug/Kg		U	0		
Total Chlordane	ug/Kg		U	0		
Total Toxaphene	ug/Kg		U	0		

NELAP Accredited
FDOH# E86546
Report Of Laboratory Analysis
This report shall not be reproduced, except in full,
without the written consent of Jupiter Environmental Laboratories, Inc..

Jupiter Environmental Laboratories, Inc.
150 S. Old Dixie Highway
Jupiter, FL 33458
Phone: (561)575-0030
Fax: (561)575-4118

QUALITY CONTROL DATA QUALIFIERS

Workorder: 2595974

Project ID: SFWMD Broward 60741079

QUALITY CONTROL PARAMETER QUALIFIERS

J2	Surrogate recovery was outside defined limits due to matrix interference.
P	Results vary by more than allowed by precision requirement for method.
P1	RPD value not applicable for sample concentrations less than 5 times the PQL.

NELAP Accredited
FDOH# E86546
Report Of Laboratory Analysis
This report shall not be reproduced, except in full,
without the written consent of Jupiter Environmental Laboratories, Inc..

Jupiter Environmental Laboratories, Inc.
150 S. Old Dixie Highway
Jupiter, FL 33458
Phone: (561)575-0030
Fax: (561)575-4118

QUALITY CONTROL DATA CROSS REFERENCE TABLE

Workorder: 2595974

Project ID: SFWMD Broward 60741079

Lab ID	Sample ID	QC Batch Method	QC Batch	Analytical Method	Analytical Batch
2595974001	**G56-SS-1-Comp**	EPA 3050B (mod)	MXX/17210	EPA 6020B	MMS/15304
2595974002	**G56-SS-2-Comp**	EPA 3050B (mod)	MXX/17210	EPA 6020B	MMS/15304
2595974003	**G56-SS-3-Comp**	EPA 3050B (mod)	MXX/17210	EPA 6020B	MMS/15304
2595974004	**G56-SS-4-Comp**	EPA 3050B (mod)	MXX/17210	EPA 6020B	MMS/15304
2595974005	**S37B-SS-1**	EPA 3050B (mod)	MXX/17210	EPA 6020B	MMS/15304
2595974006	**S37B-SS-2**	EPA 3050B (mod)	MXX/17210	EPA 6020B	MMS/15304
2595974007	**S37B-SS-3-Comp**	EPA 3050B (mod)	MXX/17210	EPA 6020B	MMS/15304
2595974008	**S37B-SS-4-Comp**	EPA 3050B (mod)	MXX/17210	EPA 6020B	MMS/15304
2595974009	**G54-SS-1-Comp**	EPA 3050B (mod)	MXX/17210	EPA 6020B	MMS/15304
2595974010	**G54-SS-2**	EPA 3050B (mod)	MXX/17210	EPA 6020B	MMS/15304
2595974011	**G54-SS-3**	EPA 3050B (mod)	MXX/17210	EPA 6020B	MMS/15304
2595974012	**G54-SS-4**	EPA 3050B (mod)	MXX/17210	EPA 6020B	MMS/15304
2595974001	**G56-SS-1-Comp**	EPA 3545A	XXX/19817	FL-PRO (GC)	XGCP/6934
2595974003	**G56-SS-3-Comp**	EPA 3545A	XXX/19817	FL-PRO (GC)	XGCP/6934
2595974005	**S37B-SS-1**	EPA 3545A	XXX/19817	FL-PRO (GC)	XGCP/6934
2595974002	**G56-SS-2-Comp**	EPA 3545A	XXX/19817	FL-PRO (GC)	XGCP/6935
2595974004	**G56-SS-4-Comp**	EPA 3545A	XXX/19817	FL-PRO (GC)	XGCP/6935
2595974006	**S37B-SS-2**	EPA 3545A	XXX/19817	FL-PRO (GC)	XGCP/6936
2595974008	**S37B-SS-4-Comp**	EPA 3545A	XXX/19817	FL-PRO (GC)	XGCP/6936
2595974011	**G54-SS-3**	EPA 3545A	XXX/19817	FL-PRO (GC)	XGCP/6936
2595974012	**G54-SS-4**	EPA 3545A	XXX/19817	FL-PRO (GC)	XGCP/6936
2595974007	**S37B-SS-3-Comp**	EPA 3545A	XXX/19817	FL-PRO (GC)	XGCP/6937
2595974009	**G54-SS-1-Comp**	EPA 3545A	XXX/19817	FL-PRO (GC)	XGCP/6937
2595974010	**G54-SS-2**	EPA 3545A	XXX/19817	FL-PRO (GC)	XGCP/6937
2595974001	**G56-SS-1-Comp**	EPA 3545A	XXX/19819	EPA 8081B (GC)	XGC/7558
2595974002	**G56-SS-2-Comp**	EPA 3545A	XXX/19819	EPA 8081B (GC)	XGC/7558
2595974003	**G56-SS-3-Comp**	EPA 3545A	XXX/19819	EPA 8081B (GC)	XGC/7558
2595974004	**G56-SS-4-Comp**	EPA 3545A	XXX/19819	EPA 8081B (GC)	XGC/7558

NELAP Accredited
FDOH# E86546
Report Of Laboratory Analysis
This report shall not be reproduced, except in full,
without the written consent of Jupiter Environmental Laboratories, Inc..

Jupiter Environmental Laboratories, Inc.
150 S. Old Dixie Highway
Jupiter, FL 33458
Phone: (561)575-0030
Fax: (561)575-4118

QUALITY CONTROL DATA CROSS REFERENCE TABLE

Workorder: 2595974

Project ID: SFWMD Broward 60741079

Lab ID	Sample ID	QC Batch Method	QC Batch	Analytical Method	Analytical Batch
2595974005	**S37B-SS-1**	EPA 3545A	XXX/19819	EPA 8081B (GC)	XGC/7558
2595974006	**S37B-SS-2**	EPA 3545A	XXX/19819	EPA 8081B (GC)	XGC/7558
2595974007	**S37B-SS-3-Comp**	EPA 3545A	XXX/19819	EPA 8081B (GC)	XGC/7558
2595974008	**S37B-SS-4-Comp**	EPA 3545A	XXX/19819	EPA 8081B (GC)	XGC/7558
2595974009	**G54-SS-1-Comp**	EPA 3545A	XXX/19819	EPA 8081B (GC)	XGC/7558
2595974010	**G54-SS-2**	EPA 3545A	XXX/19819	EPA 8081B (GC)	XGC/7558
2595974011	**G54-SS-3**	EPA 3545A	XXX/19819	EPA 8081B (GC)	XGC/7558
2595974012	**G54-SS-4**	EPA 3545A	XXX/19819	EPA 8081B (GC)	XGC/7558
2595974001	**G56-SS-1-Comp**	SM 2540G	WGR/6681		
2595974002	**G56-SS-2-Comp**	SM 2540G	WGR/6681		
2595974003	**G56-SS-3-Comp**	SM 2540G	WGR/6681		
2595974004	**G56-SS-4-Comp**	SM 2540G	WGR/6681		
2595974005	**S37B-SS-1**	SM 2540G	WGR/6681		
2595974006	**S37B-SS-2**	SM 2540G	WGR/6681		
2595974007	**S37B-SS-3-Comp**	SM 2540G	WGR/6681		
2595974008	**S37B-SS-4-Comp**	SM 2540G	WGR/6681		
2595974009	**G54-SS-1-Comp**	SM 2540G	WGR/6681		
2595974010	**G54-SS-2**	SM 2540G	WGR/6681		
2595974011	**G54-SS-3**	SM 2540G	WGR/6681		
2595974012	**G54-SS-4**	SM 2540G	WGR/6681		

NELAP Accredited
FDOH# E86546
Report Of Laboratory Analysis
This report shall not be reproduced, except in full,
without the written consent of Jupiter Environmental Laboratories, Inc..

Jupiter
Environmental Laboratories, Inc.

www.jupiterlabs.com
150 S. Old Dixie Highway, Jupiter, FL 33458
(561) 575-0030 • (888) 287-3218 • clientservices@jupiterlabs.com

J.E.L. Log # 2595974
P.O. # _____
Quote # _____

Company Name AECOM
Address 110 E Broward Blvd
City Fort Lauderdale State FL Zip 33301
Sampling Site Address Broward County Spillways G56, S37B, G54
Attn: Babu Madabhusihi Email babu.madabhusihi@aecom.com
Project Name SFWMD Broward Project # 60741079
Sampler Name/Signature Matthew Schlak MSchlak

#	Sample Label (Client ID)	Collected Date	Collected Time	Matrix Code*	# of Cont	Pres Codes	Parameters: OCP by 8081	TRPH by FL-PRO	8RCRA by 6020	Field Filtered (Y/N)	Comments
1	G56-SS-1-Comp	6/19/25	1050	S	1		X	X	X		
2	G56-SS-2-Comp	6/19/25	0930	S	1		X	X	X		
3	G56-SS-3-Comp	6/19/25	1125	S	1		X	X	X		
4	G56-SS-4-Comp	6/19/25	1145	S	1		X	X	X		
5	S37B-SS-1	6/19/25	1235	S	1		X	X	X		
6	S37B-SS-2	6/19/25	1310	S	1		X	X	X		
7	S37B-SS-3-Comp	6/19/25	1250	S	1		X	X	X		
8	S37B-SS-4-Comp	6/19/25	1335	S	1		X	X	X		
9											
10											

LAB ANALYSIS

Requested Turnaround Time
Note: Rush requests subject to acceptance by the laboratory
___ Standard
___ Expedited
Due ___/___/___

Comments

Matrix Codes*
S Soil/Solid Sediment; SW Surface Water; GW Ground Water; SL Sludge; WW Waste Water; O Other (Please Specify); DW Drinking Water

Pres Codes
A- none; I- Ice; B- HNO_3; O- Other; C- H_2SO_4; M- MeOH; D- NaOH; N- $Na_2S_2O_3$; E- HCl; Z- ZnAc

Relinquished by	Date	Time	Received by	Date	Time
Matthew Schlak	6/20/25	1545		6/20/25	1545
	6/20/25	1835		6/20/25	1835

QA/QC level with report
None ___1___2___3___ See price guide for applicable fees

FDEP Dry Cleaning ❑ FDEP UST Pre-Approval ❑
SFWMD ❑ ADaPT ❑ DOT ❑

Temp Control: 3.0 °C

Jupiter
Environmental Laboratories, Inc.

www.jupiterlabs.com
150 S. Old Dixie Highway, Jupiter, FL 33458
(561) 575-0030 • (888) 287-3218 • clientservices@jupiterlabs.com

J.E.L. Log # 2595974
P.O. # _____
Quote # _____

Company Name AECOM
Address 110 E Broward Blvd
City Fort Lauderdale State FL Zip 33301
Sampling Site Address Broward County Spillways G56, 5378, G54
Attn: Babu Madabhushi Email babu.madabhushie aecom.com
Project Name SFWMD Broward Project # 60741079
Sampler Name/Signature Matthew Schlak MS Schlak

#	Sample Label (Client ID)	Collected Date	Collected Time	Matrix Code*	# of Cont	Pres Codes	Parameters: OCP by 8081	TRPH by FL-PRO	8 RCRA by 6020	Field Filtered (Y/N)	Comments
9	1 G54-SS-1-comp	6/20/25	1010	S	1		X	X	X		
10	2 G54-SS-2	6/20/25	0850	S	1		X	X	X		
11	3 G54-SS-3	6/20/25	0910	S	1		X	X	X		① AV 6/23/25
12	4 G54-SS-4	6/20/25	1100	S	1		X	X	X		
	5										
	6										
	7										
	8										
	9										
	0										

LAB ANALYSIS

Requested Turnaround Time
Note: Rush requests subject to acceptance by the laboratory
___ Standard
___ Expedited
Due ___/___/___

Comments

Matrix Codes*
S Soil/Solid Sediment SW Surface Water
GW Ground Water SL Sludge
WW Waste Water O Other (Please Specify)
DW Drinking Water

Pres Codes
A- none I- Ice
B- HNO_3 O- Other
C- H_2SO_4 M- MeOH
D- NaOH N- $Na_2S_2O_3$
E- HCl Z- ZnAc

Relinquished by	Date	Time	Received by	Date	Time
Matthew Schlak	6/20/25	1545		6/20/25	1545
	6/20/25	1835		6/20/25	18:35

QA/QC level with report
None ___1___2___3___ See price guide for applicable fees

FDEP Dry Cleaning ❑ FDEP UST Pre-Approval ❑
SFWMD ❑ ADaPT ❑ DOT ❑

Temp Control: 3.0 °C

Sample Receiving

From: Shah, Devansh <devansh.shah@aecom.com>
Sent: Monday, June 23, 2025 11:11 AM
To: Sample Receiving
Cc: Esteves, Kelsey; Madabhushi, Babu; Client Services
Subject: RE: Inquiry on COC for project name 'SFWMD Broward / 60741079'

Hi,

The 2 chains received on last Friday need to be logged in together.

The samples picked up on last Wednesday will be a separate chain. Also, the Wednesday samples are sediment samples and the EDD needs to be formatted accordingly.

Thanks,

Devansh Shah, P.E.

Project Manager, AECOM, Southeast
M 352-281-9139
devansh.shah@aecom.com

AECOM
2, Alhambra Plaza
Suite 900
Coral Gables, Florida - 33134
aecom.com
Delivering a better world
LinkedIn | Twitter | Facebook | Instagram

From: Madabhushi, Babu <babu.madabhushi@aecom.com>
Sent: Monday, June 23, 2025 10:31 AM
To: Shah, Devansh <devansh.shah@aecom.com>; Esteves, Kelsey <kelsey.esteves@aecom.com>
Subject: FW: Inquiry on COC for project name 'SFWMD Broward / 60741079'

Please respond to this email. Thank you.

Babu S Madabhushi
Associate Vice President
Senior Businessline Manager, Environment
Deputy Area Manager, Remediation Southeast
M: 1-305-439-0869
babu.madabhushi@aecom.com

Click Here to connect with me on LinkedIn
AECOM
110 East Broward Blvd, Suite 700
Fort Lauderdale, FL 33301
www.aecom.com

From: Sample Receiving <SampleReceiving@jupiterlabs.com>
Sent: Monday, June 23, 2025 9:42 AM
To: Madabhushi, Babu <babu.madabhushi@aecom.com>
Cc: Client Services <clientservices@jupiterlabs.com>
Subject: RE: Inquiry on COC for project name 'SFWMD Broward / 60741079'

Good morning,

Please see below inquiry. Thank you.

Best Regards,

Sample Custodian | Sample Receiving | www.jupiterlabs.com | 561-575-0030 (ext. 3015)

NELAP . DoD ELAP . ISO 17025 . WMBE

We Care about your opinion, please take our survey to provide important feedback at https://www.surveymonkey.com/r/TDSL3XP

Jupiter
Environmental Laboratories, Inc.

This email and any files transmitted with it are confidential and intended solely for the use of the individual or entity to which they are addressed. If you have received this email in error please notify the system manager. Please note that any views or opinions presented in this email are solely those of the author and do not necessarily represent those of the Company. Finally, the recipient should check this email and any attachments for the presence of viruses. The Company accepts no liability for any damage caused by any virus transmitted by this email.

From: Sample Receiving
Sent: Saturday, June 21, 2025 11:45 AM
To: Madabhushi, Babu <babu.madabhushi@aecom.com>
Cc: Client Services <clientservices@jupiterlabs.com>
Subject: Inquiry on COC for project name 'SFWMD Broward / 60741079'

Good Morning,

We have received your samples for project name 'SFWMD Broward / 60741079'. We received 2 COCs with the same project name and wanted you to verify if these chains are to be logged in together under one report. We have attached a copy of the COCs for your reference.

We look forward to hearing from you.

Best Regards,

Sample Custodian | Sample Receiving | www.jupiterlabs.com | 561-575-0030 (ext. 3015)

NELAP . DoD ELAP . ISO 17025 . WMBE

We Care about your opinion, please take our survey to provide important feedback at https://www.surveymonkey.com/r/TDSL3XP

Jupiter
Environmental Laboratories, Inc.

This email and any files transmitted with it are confidential and intended solely for the use of the individual or entity to which they are addressed. If you have received this email in error please notify the system manager. Please note that any views or opinions presented in this email are solely those of the author and do not necessarily represent those of the Company. Finally, the recipient should check this email and any attachments for the presence of viruses. The Company accepts no liability for any damage caused by any virus transmitted by this email.

SAMPLE RECEIPT CONFIRMATION SHEET

Client Information

SDG:	2595974	**Profile:**	Babu Madabushi
Client:	AECom	**Project:**	SFWMD Broward 60741079
Level:	1	**Date Rec'd:**	6/20/2025 6:35:00 PM
Rec'd via:	courier		

Cooler Check

ID	Temp (C)	# of samples	Arrived on Ice	Security Tape Present	Security Tape Intact	Comments	Temp Gun ID
	3.0	12	☑	☐	☐		Temp Gun 2

Checked By: AW

Sample Verification

Loose Caps?	No	**All Samples on COC accounted For?**	Yes
Broken Containers?	No	**All Samples on COC?**	Yes
pH Verified?	No	**Written on Internal COC?**	No
pH Strip Lot #		**Sample Vol. Suff. For Analysis?**	Yes
Samples Preserved in House	No	**Samples Rec'd W/I Hold Time?**	Yes
Acid Preserved Samples Lot #		**Are All Samples to be Analyzed?**	Yes
Base Preserved Samples Lot #		**Correct Sample Containers?**	Yes
Samples Received From	courier	**COC Comments written on COC?**	No
Soil Origin (Domestic/Foreign	Domestic	**Samplers Initials on COC?**	Yes
Site Location/Project on COC?	Yes	**Sample Date/Time Indicated?**	Yes
Client Project # on COC?	Yes	**TAT Requested:**	STD
Project Mgr. Indicated on COC	Yes	**Client Requests Verbal Results?**	No
COC relinquished/Dated by Client?	Yes	**Client Notified of discrepancies?**	No
COC Received/Dated by JEL	Yes	**Do VOC vials have headspace or a bubble >6mm (1/4")?**	N/A
JEL to Conduct ALL Analyses?	Yes	**Number of Lab Filtered Metals**	0
Number of Encores	0		
Samples Labeled by Client	Yes		

Samples Lableled by AW o 6/23/2025 **Labels Confirmed by** o

Subcontract Analysis

Parameter	Via	Lab Name	Comments

AECOM
2 Alhambra Plaza,
Coral Gables, FL 33134

Copyright © 2025 by AECOM
All rights reserved. No part of this copyrighted work may be reproduced, distributed, or transmitted in any form or by any means without the prior written permission of AECOM.

aecom.com